CENSUS OF INDIA, 1971

SERIES 19

TAMIL NADU

PART X—B

DISTRICT CENSUS HANDBOOK

Village and Town Directory

NORTH ARCOT DISTRICT

Volume I

K. CHOCKALINGAM
of the Indian Administrative Service
DIRECTOR OF CENSUS OPERATIONS,
TAMIL NADU AND PONDICHERRY.

1972

NORTH ARCOT DISTRICT

SCALE

5 0 5 10 15 Miles

Kilometres 5 0 5 10 15 20

(Area : 12,265.00 Sq. Kms.)

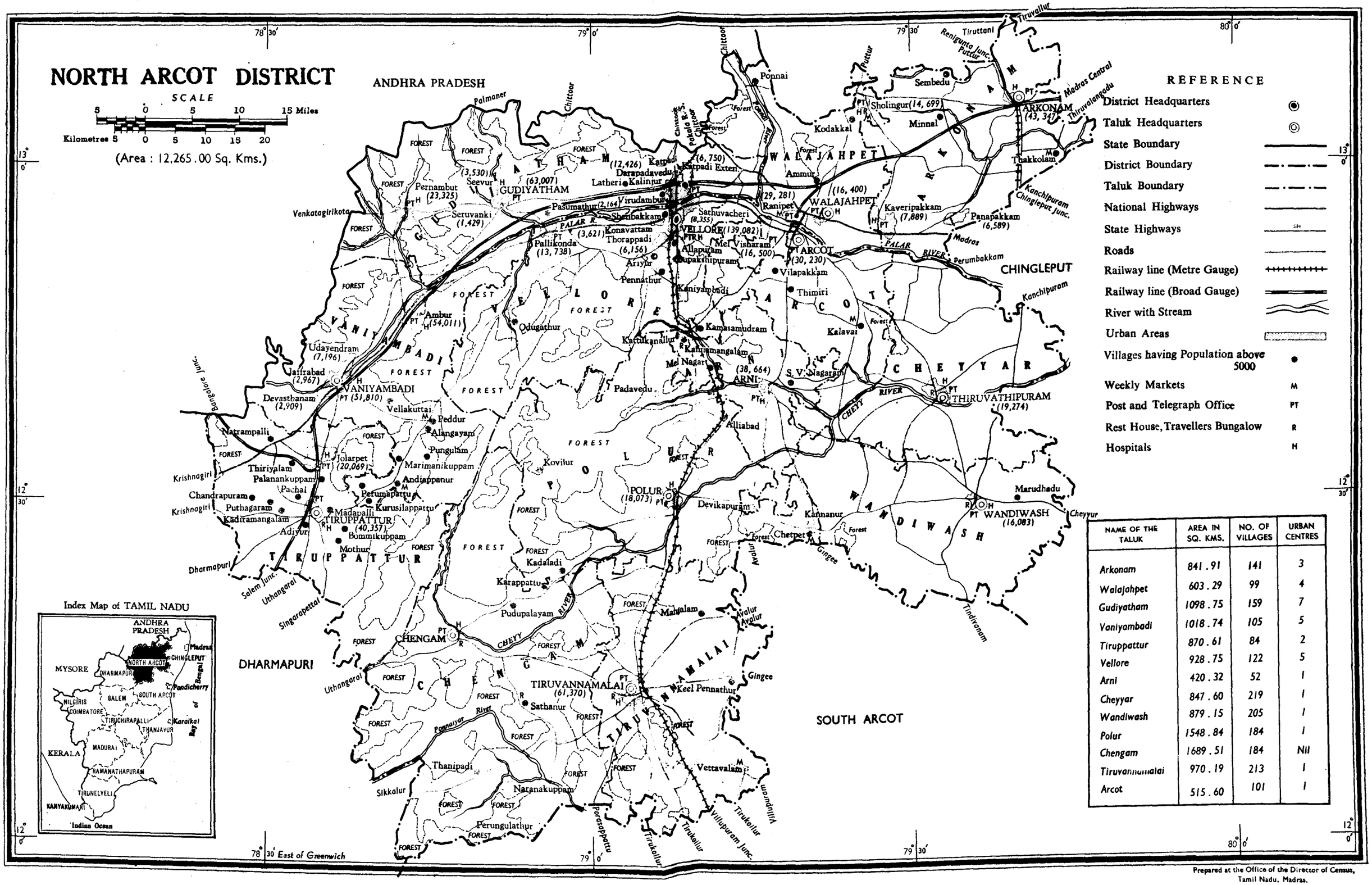

REFERENCE

- District Headquarters
- Taluk Headquarters
- State Boundary
- District Boundary
- Taluk Boundary
- National Highways
- State Highways
- Roads
- Railway line (Metre Gauge)
- Railway line (Broad Gauge)
- River with Stream
- Urban Areas
- Villages having Population above 5000
- Weekly Markets — M
- Post and Telegraph Office — PT
- Rest House, Travellers Bungalow — R
- Hospitals — H

NAME OF THE TALUK	AREA IN SQ. KMS.	NO. OF VILLAGES	URBAN CENTRES
Arkonam	841.91	141	3
Walajahpet	603.29	99	4
Gudiyatham	1098.75	159	7
Vaniyambadi	1018.74	105	5
Tiruppattur	870.61	84	2
Vellore	928.75	122	5
Arni	420.32	52	1
Cheyyar	847.60	219	1
Wandiwash	879.15	205	1
Polur	1548.84	184	1
Chengam	1689.51	184	Nil
Tiruvannamalai	970.19	213	1
Arcot	515.60	101	1

Prepared at the Office of the Director of Census, Tamil Nadu, Madras.

CENSUS OF INDIA, 1971

SERIES 19

TAMIL NADU

PART X—B

DISTRICT CENSUS HANDBOOK

Village and Townwise Primary Census Abstract

NORTH ARCOT

Volume I

K. CHOCKALINGAM
of the Indian Administrative Service
DIRECTOR OF CENSUS OPERATIONS,
TAMIL NADU AND PONDICHERRY.

1972

CS
Y.2113 N71
N72.1

CONTENTS

			Pages
Preface	...	...	(*v*)—(*vii*)
Figures at a glance	...	...	(*ix*)—(*x*)
District Primary Census Abstract	...	...	1— 9
1. Arkonam Taluk			
Villagewise Primary Census Abstract	...	...	11—38
Urban Blockwise Primary Census Abstract	...	...	40—71
2. Walajapet Taluk			
Villagewise Primary Census Abstract	...	...	73—94
Urban Blockwise Primary Census Abstract	...	...	96—139
3. Gudiyatham Taluk			
Villagewise Primary Census Abstract	...	...	141—173
Urban Blockwise Primary Census Abstract	...	...	174—228
4. Vaniyambadi Taluk			
Villagewise Primary Census Abstract	...	...	229—258
Urban Blockwise Primary Census Abstract	...	...	260—319
5. Tiruppattur Taluk			
Villagewise Primary Census Abstract	...	...	321—347
Urban Blockwise Primary Census Abstract	...	...	348—382
6. Vellore Taluk			
Villagewise Primary Census Abstract	...	...	383—411
Urban Blockwise Primary Census Abstract	...	...	412—486

MAPS

District Map of North Arcot			Frontispiece
Taluk Maps			
1. Arkonam	...	...	Facing 12
2. Walajapet	...	...	Facing 74
3. Gudiyatham	...	...	Facing 142
4. Vaniyambadi	...	...	Facing 230
5. Tiruppattur	...	...	Facing 322
6. Vellore	...	...	Facing 384

ACKNOWLEDGEMENT

It is my pleasant duty to acknowledge the able assistance given by the following Officers and staff of my office in the preparation of this volume.

1. Sri V. R. Chandran, Deputy Director of Census Operations
2. Sri M. Panchapakesan, Investigator
3. Sri S. Ethiraj, Tabulation Officer
4. Sri C. K. Somasundaram, Senior Technical Assistant
5. Sri T. N. Ajjaya Gowder, Statistical Assistant
6. Sri G. Winston Paul Samuel, Computor
7. Sri R. Thirunavukkarasu, ,,
8. Sri P. Lokanathan, ,,
9. Sri A. Rajamani, Draughtsman
10. Sri N. Chandran, ,,
11. Sri P. S. Palani, ,,

K. CHOCKALINGAM
Director of Census Operations.

PREFACE

GENERAL

The District Census Handbook for each District containing all basic details of population for all villages and towns in the District along with other administrative statistics, was first brought out by Census Organisation in 1951 and was published by the State Government. The contents of the Hand book was improved upon during 1961 Census, and was found to be useful as a reference book for research scholars, State and Central Governments, Local Bodies and Private Institutions. During 1971 Census also, it was decided to improve the contents of the District Census Handbook further and continue this useful publication by the State Government.

As a consequence, the District Census Handbook of 1971 Census is being published in three volumes viz., Part A—Village and Town Directory, Part B—Village and Townwise Primary Census Abstract and Part C—Analytical Report and Administrative Statements and District Census Tables. The present volume viz., Part B, gives Village and Urban Blockwise Primary Census Abstract which is similar to the information contained in Village and Town Directory published in 1961.

PRESENTATION OF STATISTICS FOR REVENUE VILLAGE/PANCHAYAT

The Primary Census Abstract, as it is called, presents data for each village or segment of a village in the "Villagewise Primary Census Abstract" and for each "Enumerator Block" of a Town in the "Urban Blockwise Primary Census Abstract". The data are given by sex and industrial categories of workers besides non-workers. In the case of towns, the total figures for each ward and the town total are also given at the end of the concerned Enumerator Block figures.

In the 1961 Census Handbook, the data for rural areas were presented for each Panchayat while figures were presented for villages alone wherever these were not constituted into a separate Panchayat. With a view to ensure comparability and to enable data users to derive the figures either for a Revenue village or Panchayat according to their requirements, the data are now presented for segments of villages also wherever portions of one village happen to form part of two or more Panchayats. For example, if portions of a revenue village bearing L. C. No. 12 forms part of two Panchayats, the figures are given separately for each portion of the village against L. C. No. 12 a/b and b/b. The total figures for the entire revenue village may be obtained by adding the figures given against both the segments viz., 12 a/b and b/b. If instead, the Panchayat figures are required, the cross references for the other segment of the Panchayat, if any, printed in the Appendix to the Villagewise Primary Census Abstract may be taken note of and the figures for concerned Location Code numbers added to arrive at the total figures for the respective Panchayats.

CHANGES IN THE INDUSTRIAL CATEGORIES, 1961—'71

The Industrial categories of workers for which the data are presented in this Volume are:

I	Cultivators
II	Agricultural Labourers
III	Livestock, Forestry, Fishing, Hunting & Plantations, Orchards and Allied activities

IV	Mining and Quarrying
V	Manufacturing, Processing, Servicing and Repairs (a) Household Industry (b) Other than Household Industry
VI	Construction
VII	Trade and Commerce
VIII	Transport, Storage and Communications and
IX	Other Services.

In this table, the departure from 1961 Census Table is in respect of assigning a separate category to Mining and Quarrying, *i e.* category IV as against a combined category of Mining, Quarrying, Livestock, Forestry, Fishing, Hunting and Plantations, Orchards and Allied activities in 1961. The 1961 category IV—Household Industry is now included in category V—Manufacturing, Processing, Servicing and Repairs—treating it as a sub-category [V (a)]. At the 1961 Census, "Household Industry" covered establishments falling under Divisions "0" and "1" of the National Industrial Classification *e.g.* Cattle rearing, Orchard keeping, Plantations etc., apart from Divisions "2" and "3". At the 1971 Census, Household Industry is confined to Divisions '2' and '3' only *i.e.*, it covers Manufacturing, Processing, Servicing or Repairing services only.

MODE OF PRESENTATION

The consolidated figures for the district and each taluk are given in the beginning for Total, Rural and Urban areas under the caption 'District Primary Census Abstract'. An alphabetical list of revenue villages is then given along with the Census Location Code Numbers of 1971 and 1961 to enable comparison. Then the Villagewise Primary Census Abstract is printed. In the appendix given at the end of the Villagewise Primary Census Abstract, the Panchayats consisting of portions or whole of 2 or more revenue villages are furnished with necessary cross-references of Location Code numbers, so as to enable collection of data for Panchayats. Then follows the Urban Blockwise Primary Census Abstract. In the appendix to the Urban Blockwise Primary Census Abstract, the details of the number of House Numbering Ward/Block and the name and numbers of streets as well as the door numbers which constitute each Enumerator Block are given. This arrangement is followed for each taluk and independent sub-taluk in the district.

MAPS

Apart from the District Map given as frontispiece, map, relating to each taluk showing details of Revenue Village numbers along with their boundaries are also printed and appended at the appropriate places. As compared with the maps presented in 1961 District Census Handbook several improvements have been effected in the maps presented in this volume. The depiction of revenue village boundaries in the maps is a notable change in 1971 Census. All towns are shown in the District and Taluk maps with shading screens and also spheres according to the population size of towns.

AREA FIGURES

In the District Primary Census Abstract, the area figures are given in Square Kilometres for Total, Rural and Urban areas. In the Villagewise Primary Census

Abstract, the area figures for each Location Code Unit are given in Hectares. The area figure for each town is also given at the end of the Urban Blockwise Primary Census Abstract in Square Kilometres. In the District Primary Census Abstract, the area figures of the District Total represent the "Geographical Area" figures supplied by the Surveyor-General. Figures for Urban areas are those supplied by the Local Bodies. The Urban area of a district has been arrived by adding the urban area figures of each taluk within the district. Area figures for the rural areas of District/Taluk are derived by subtracting the urban area figures from the total area of the District/Taluk. The total of the area figures of the taluks will not tally with the district figures because the taluk area figures represent the 'land use' area and are derived from the figures supplied by the Tamil Nadu Directorate of Survey and Land Records, while those of the district represent "Geographical Area" supplied by the Surveyor-General of India. The total of the village areas given in the Villagewise Primary Census Abstract may not tally with the rural area of the taluk given in the District Primary Census Abstract as the taluk area figures take into account hills, forests, rivers, etc., whereas the village area may not include the same. For conversion, the ratio is 100 Hectares=1 Sq. Km.

URBAN AGGLOMERATIONS

During 1971 Census, a new concept called "Urban Agglomeration" has been introduced. It is common knowledge that in several places, around a core City or a statutory Town, there is sub-urban growth consisting of railway and other residential colonies, university campuses, port areas, industrial areas, etc, and these areas are sometimes outside the statutory limits of the core City or Town. It may not be altogether realistic to treat such areas lying outside the statutory limits as separate entity and it will be more appropriate if such areas are reckoned along with the core City or the statutory Town concerned. Such continuous urban spread including all the contiguous urban areas around it would be more appropriately treated as an integrated urban area. This integrated urban area is called 'Urban Aggolmeration' in the 1971 Census and it had replaced the concept of 'Town Group' used in 1961 Census. Thirty two Urban Agglomerations have accordingly been formed in this State. A list of such Urban Agglomeration in North Arcot District is given in the appendix together with the constituent units of each Urban Agglomeration. In the Urban Blockwise Primary Census Abstract the consolidated particulars relating to the Urban Agglomeration are printed just above the figures relating to the core City or Town of the Urban Agglomaration concerned and then the figures relating to the constituent units of that Agglomeration that lie in the taluk are printed in the ascending order of the Location Code Numbers. Then the particulars in respect of the other urban units in the taluk are printed. In cases where the constituent parts of an Urban Agglomeration spread to more than one taluk or district, cross references for such units are noted at the end of the Urban Blockwise Primary Census Abstract for information.

It is hoped that the pattern of presentation of basic Census particulars for each district as explained above and adopted in this volume would be found convenient by data users.

I place on record my gratefulness to Shri A. Chandra Sekhar, Registrar General, India, for the continued publication of the District Census Handbooks at the 1971 Census also and for improving the contents of the District Census Handbooks.

K. CHOCKALINGAM,
Director of Census Operations.

APPENDIX

List of Urban Agglomerations for 1971 Census

3. NORTH ARCOT DISTRICT

Name of Core Town	Constituent Parts		
	Sl. No.	*L. C. No.*	*Name of Unit*
Vellore	1	XXII	Vellore (M)
	2	XIV	Darapadavedu (P)
	3	XV	Katpadi Extension (P)
	4	XVI	Virudampattu (P)
	5	XXIII	Konavattam (P)
	6	XXIV	Sathuvacheri (P)
	7	XXV	Thorapadi (P)
Gudiyatham	1	X	Gudiyatham (M)
	2	XI	Seevur (P)
	3	XII	Seruvangi (P)
Vaniyambadi	1	XVII	Vaniyambadi (M)
	2	XVIII	Jaffrabad (P)
	3	XIX	Devasthanam (P)
Arcot	1	V	Arcot (M)
	2	VI	Ranipet (M)
	3	VII	Walajapet (M)

CENSUS 1971

NORTH ARCOT DISTRICT

FIGURES AT A GLANCE

POPULATION	Total	Persons	3,755,797
		Males	1,905,360
		Females	1,850,437
	Rural	Persons	2,972,702
		Males	1,507,606
		Females	1,465,096
	Urban	Persons	783,095
		Males	397,754
		Females	385,341
NO. OF INHABITED VILLAGES			1,868
NO. OF TOWNS			32
NO. OF OCCUPIED RESIDENTIAL HOUSES			635,101
DECENNIAL POPULATION GROWTH RATE 1961—'71			19.37
AREA IN Km.^{2}			12,265.00
DENSITY OF POPULATION PER Km.^{2}			306
SEX RATIO (Number of Females Per 1,000 Males)			971
LITERACY RATE (including 0-4)		Persons	34.66
		Males	47.55
		Females	21.39
PERCENTAGE OF URBAN POPULATION TO TOTAL POPULATION			20.85
PERCENTAGE OF WORKERS TO TOTAL POPULATION OF EACH SEX (Main activity only)		Persons	35.50
		Males	55.77
		Females	14.62

REAK UP OF WORKERS:

ERCENTAGE OF TOTAL WORKERS:—

(i) **Cultivators**	Persons	**38.26**
	Males	**34.71**
	Females	**3.55**
(ii) **Agricultural Labours**	Persons	**31.23**
	Males	**17.80**
	Females	**13.43**
(iii) **Other Workers**	Persons	**30.51**
	Males	**27.20**
	Females	**3.31**

PERCENTAGE OF SCHEDULED CASTE POPULATION TO TOTAL POPULATION OF EACH SEX

Persons	**19.33**
Males	**19.21**
Females	**19.45**

PERCENTAGE OF SCHEDULED TRIBE POPULATION TO TOTAL POPULATION OF EACH SEX

Persons	**1.88**
Males	**1.91**
Females	**1.82**

DISTRICT PRIMARY CENSUS ABSTRACT

3. NORTH ARCOT DISTRICT

DISTRICT PRIMARY CENSUS ABSTRACT

Location Code No.	Name of District/Taluk		Area in Sq. Km.	Occupied Residental Houses	No. of House-holds	Total Population including Institutional & Houseless Population P	M	F	Scheduled Castes M	F	Scheduled Tribes M	F	Literate and Educated Persons M	F	WORKERS I Total Workers (i—ix) M	F	I Cultivators M	F	II Agricultural Labourers M	F
(1)	(2)		(3)	(4)	(5)	(6)	(7)	(8)	(9)	(10)	(11)	(12)	(13)	(14)	(15)	(16)	(17)	(18)	(19)	(20)
3	NORTH ARCOT DISTRICT ...	Total	12,265.00*	635,101	750,066	3,755,797	1,905,360	1,850,437	365,995	359,890	36,467	34,260	906,028	395,893	1,062,594	270,575	462,730	47,366	237,269	179,034
		Rural	12,026.68	527,702	601,765	2,972,702	1,507,606	1,465,096	317,227	311,203	35,780	33,602	652,268	236,004	864,715	242,312	452,160	46,497	227,382	173,395
		Urban	238.32	107,399	148,301	783,095	397,754	385,341	48,768	48,687	687	658	253,760	159,889	197,879	28,263	10,570	869	9,887	5,639
1	Arkonam Taluk ...	T	841.91	50,181	61,876	311,147	157,447	153,700	36,194	35,276	1,691	1,631	74,480	31,241	86,360	28,621	33,076	5,909	24,358	19,491
		R	813.01	42,352	50,256	251,528	126,837	124,691	31,438	30,688	1,577	1,524	54,300	18,788	71,868	26,842	31,979	5,762	23,155	18,970
		U	28.90	7,829	11,620	59,619	30,610	29,009	4,756	4,588	114	107	20,180	12,453	14,492	1,779	1,097	147	1,203	521
2	Walajapet Taluk ...	T	603.29	40,868	49,384	253,329	127,591	125,738	19,764	19,936	404	378	63,239	28,296	66,457	17,155	29,289	3,957	9,743	9,350
		R	569.44	28,504	34,692	176,449	89,054	87,395	14,132	14,210	330	309	39,114	12,964	48,229	13,502	27,929	3,845	8,878	8,316
		U	33.85	12,364	14,692	76,880	38,537	38,343	5,632	5,726	74	69	24,125	15,332	18,228	3,653	1,360	112	865	1,034
3	Gudiyatham Taluk ...	T	1,098.75	69,295	80,870	426,205	216,431	209,774	45,543	45,413	929	876	103,082	47,108	115,690	28,568	37,318	2,536	29,616	19,361
		R	1,074.54	53,451	59,615	313,574	159,341	154,233	38,166	38,015	929	876	68,832	27,289	86,680	23,168	36,168	2,431	28,282	18,379
		U	24.21	15,844	21,257	112,631	57,090	55,541	7,377	7,398	...	...	34,250	19,819	29,010	5,400	1,150	105	1,334	982
4	Vaniyambadi Taluk ...	T	1,018.74	52,970	62,563	339,202	171,032	168,170	35,399	35,317	1,709	1,609	79,795	42,100	93,975	20,223	29,359	2,368	23,354	12,740
		R	984.67	37,465	41,199	220,309	111,530	108,779	26,342	25,988	1,690	1,600	44,572	17,468	64,395	15,957	27,885	2,287	21,681	11,778
		U	34.07	15,505	21,364	118,893	59,502	59,391	9,057	9,329	19	9	35,223	24,632	29,580	4,266	1,474	71	1,673	962
5	Tirupattur Taluk ...	T	870.61	53,199	58,536	314,564	159,954	154,610	23,327	23,093	7,595	7,098	64,225	27,669	89,309	18,701	42,147	4,655	19,106	11,041
		R	855.81	44,796	47,568	254,138	129,099	125,039	19,854	19,434	7,571	7,070	44,814	15,419	74,232	17,129	41,372	4,601	18,642	10,768
		U	14.80	8,403	10,968	60,426	30,855	29,571	3,473	3,659	24	28	19,411	12,250	15,077	1,572	775	54	464	273
6	Vellore Taluk ...	T	928.75	59,592	79,051	415,265	210,942	204,323	37,235	37,288	3,264	3,008	125,032	70,570	108,412	18,343	30,684	1,328	16,109	9,953
		R	886.40	39,756	47,412	244,313	123,432	[illegible]	27,266	27,725	3,252	3,006	66,278	31,307	64,280	13,009	29,127	1,269	14,714	9,308
		U	42.35	19,836	31,639	170,952	[illegible]	[illegible]	9,969	9,563	12	2	58,754	39,263	44,132	5,334	1,557	59	1,395	645
7	Arni Taluk ...	T	420.32	30,816	38,823	182,241	[illegible]	90,761	15,789	14,195	287	262	47,651	19,623	51,916	16,922	20,401	2,037	10,457	12,183
		R	410.58	25,302	31,015	145,[illegible]	72,049	71,534	12,211	12,590	226	206	34,511	11,587	41,708	15,505	19,891	2,000	10,074	11,950
		U	9.74	5,514	7,808	38,664	19,437	19,227	1,578	1,605	61	56	13,140	8,036	10,208	1,417	510	37	383	233
8	Chengam Taluk ...	T	847.60	42,256	49,029	230,279	116,795	113,484	28,202	28,020	1,042	1,010	57,998	20,268	67,447	21,447	36,846	4,940	14,725	14,949
		R	836.87	39,239	45,139	211,005	106,787	104,218	23,216	24,215	1,042	1,010	51,616	17,146	62,581	21,040	36,509	4,930	14,357	14,757
		U	10.73	3,017	3,890	19,274	10,008	9,266	986	805	...	...	6,382	3,122	4,866	407	337	10	368	92

*This represents "geographical area" figures supplied by the Surveyor-General. Figures for urban area are those supplied by the Director of Land Records. Area figures for Rural area are derived by subtracting the urban area from the total area of the district. The totals of the area figures of the Taluks will not tally with the district figures because the former represent "land use" area and are derived from the figures supplied by the Director of Land Records.

DISTRICT PRIMARY CENSUS ABSTRACT—*cont.*

Location Code No.	Name of District/Taluk		WORKERS III Livestock, Forestry, Fishing, Hunting, Plantations, Orchards & Allied activities		IV Mining and Quarrying		(V) Manufacturing, Processing, Servicing and Repairs (a) Household Industry		(b) Other than Household Industry		VI Construction		VII Trade and Commerce		VIII Transport, Storage & Communications		IX Other Services		X Non-workers	
			M	F	M	F	M	F	M	F	M	F	M	F	M	F	M	F	M	F
			(21)	(22)	(23)	(24)	(25)	(26)	(27)	(28)	(29)	(30)	(31)	(32)	(33)	(34)	(35)	(36)	(37)	(38)
3	NORTH ARCOT DISTRICT ...	Total	14,464	2,720	3,455	649	46,505	8,254	86,505	6,471	12,515	1,498	75,489	5,832	33,924	1,586	89,738	17,165	842,766	1,579,862
		Rural	13,012	2,526	3,109	617	30,524	3,948	35,770	2,423	6,911	837	25,982	3,058	10,141	94	59,724	8,917	642,891	1,222,784
		Urban	1,452	194	346	32	15,981	4,306	50,735	4,048	5,604	661	49,507	2,774	23,783	1,492	30,014	8,248	199,875	357,078
1	Arkonam Taluk ...	T	1,069	377	173	16	5,373	725	3,821	259	595	48	4,505	480	6,940	93	6,450	1,223	71,087	125,079
		R	996	359	169	16	4,430	596	2,044	220	311	13	1,808	302	2,358	12	4,618	592	54,969	97,849
		U	73	18	4	...	943	129	1,777	39	284	35	2,697	178	4,582	81	1,832	631	16,118	27,230
2	Walajapet Taluk ...	T	639	249	254	45	4,665	1,368	7,739	256	808	55	4,864	396	1,950	61	6,506	1,418	61,134	108,583
		R	481	217	203	36	1,756	203	2,959	111	286	26	1,352	144	676	1	3,709	603	40,825	73,893
		U	158	32	51	9	2,909	1,165	4,780	145	522	29	3,512	252	1,274	60	2,797	815	20,309	34,690
3	Gudiyatham Taluk ...	T	1,343	150	336	48	6,745	1,637	16,054	1,667	1,560	96	8,320	561	3,991	153	10,407	2,359	100,741	181,206
		R	1,242	141	324	47	2,479	211	6,435	255	955	51	2,612	323	1,470	1	6,713	1,329	72,661	131,065
		U	101	9	12	1	4,266	1,426	9,619	1,412	605	45	5,708	238	2,521	152	3,694	1,030	28,080	50,141
4	Vaniyambadi Taluk ...	T	1,154	155	235	30	2,123	743	16,580	1,275	1,267	208	10,066	663	3,019	227	6,818	1,824	77,057	147,947
		R	867	123	213	28	1,088	367	5,145	393	437	45	2,339	296	795	2	3,945	638	47,135	92,822
		U	287	32	22	2	1,035	376	11,435	882	830	163	7,727	367	2,224	225	2,873	1,186	29,922	55,125
5	Tiruppattur Taluk ...	T	522	104	161	31	2,408	236	7,260	546	676	82	6,751	571	4,042	165	6,236	1,270	70,645	135,909
		R	456	101	125	28	1,651	167	3,892	354	455	67	2,213	325	1,094	18	4,332	700	54,867	107,910
		U	66	3	36	3	757	69	3,368	192	221	15	4,538	246	2,948	147	1,904	570	15,778	27,999
6	Vellore Taluk ...	T	1,165	227	297	43	3,617	781	17,611	880	2,124	195	14,666	904	6,274	424	15,865	3,608	102,530	185,980
		R	974	207	292	38	1,883	324	5.461	354	830	61	2,802	265	1,352	7	6,845	1,176	59,152	107,872
		U	191	20	5	5	1,734	457	12,150	526	1,294	134	11,864	639	4,922	417	9,020	2,432	43,378	78,108
7	Arni Taluk ...	T	915	144	250	52	5,088	629	3,690	532	767	87	4,587	388	1,324	76	4,437	794	39,570	73,839
		R	773	134	180	52	3,286	487	1,821	221	440	50	1,826	186	404	2	3,013	423	30,341	56,029
		U	142	10	70	...	1,802	142	1,869	311	327	37	2,761	202	920	74	1,424	371	9,229	17,810
8	Cheyyar Taluk ...	T	1,082	195	248	78	4,990	548	1,375	75	580	46	2,074	192	596	30	4,931	494	49,348	92,037
		R	997	194	248	78	4,111	487	800	61	408	43	1,033	148	258	...	3,860	342	44,206	83,178
		U	85	1	...	...	879	61	575	14	172	3	1,041	44	338	30	1,071	152	5,142	8,859

DISTRICT PRIMAR CENSUS ABSTRACT—*cont.*

Location Code No.	Name of District/Taluk		Area in Sq. Km.	Occupied Residential Houses	No. of House-holds	Total Population including Institutional & Houseless Population			Scheduled Castes		Scheduled Tribes		Literate and Educated Persons		WORKERS: Total Workers (i—ix)		WORKERS: I Cultivators		WORKERS: II Agricultural Labourers	
						P	M	F	M	F	M	F	M	F	M	F	M	F	M	F
(1)	(2)		(3)	(4)	(5)	(6)	(7)	(8)	(9)	(10)	(11)	(12)	(13)	(14)	(15)	(16)	(17)	(18)	(19)	(20)
9	**Wandiwash Taluk** ...	T	**879.15**	**47,006**	**52,553**	**239,620**	**121,206**	**118,414**	**26,628**	**25,990**	**957**	**927**	**59,637**	**21,404**	**71,188**	**28,047**	**36,466**	**5,697**	**18,601**	**19,976**
		R	874.13	44,456	49,459	223,537	113,162	110,375	25,940	25,359	954	922	54,166	18,056	67,152	27,333	36,129	5,645	18,249	19,921
		U	5.02	2,550	3,094	16,083	8,044	8,039	688	631	3	5	5,471	3,348	4,036	714	337	52	352	55
10	**Polur Taluk** ...	T	**1,608.84**	**53,585**	**62,906**	**292,954**	**148,695**	**144,259**	**21,625**	**20,978**	**8,549**	**8,042**	**64,887**	**23,029**	**86,603**	**18,475**	**48,247**	**3,587**	**20,800**	**13,106**
		R	1,595.06	50,618	59,254	274,881	139,565	135,316	21,203	20,581	8,509	8,003	59,829	20,171	82,147	17,846	47,405	3,461	20,008	12,928
		U	13.78	2,967	3,652	18,073	9,130	8,943	422	397	40	39	5,058	2,858	4,456	629	842	126	792	178
11	**Chengam Taluk** ...	T	**1,689.51**	**48,852**	**53,996**	**265,004**	**135,794**	**129,210**	**32,542**	**31,204**	**6,988**	**6,445**	**45,420**	**14,964**	**82,322**	**21,808**	**46,557**	**4,719**	**22,263**	**15,129**
		R	1,689.51	48,852	53,996	265,004	135,794	129,210	32,542	31,204	6,988	6,445	45,420	14,964	82,322	21,808	46,557	4,719	22,263	15,129
		U	...	...	...	...	...	...	...	...	...	...	...	...	...	...	...	...	...	...
12	**Tiruvannamalai Taluk** ...	T	**970.19**	**58,222**	**65,598**	**314,245**	**160,559**	**153,686**	**30,844**	**29,888**	**2,648**	**2,578**	**71,890**	**28,638**	**94,174**	**19,255**	**52,823**	**3,932**	**16,572**	**12,527**
		R	956·82	49,085	53,239	252,875	129,009	123,866	27,401	26,259	2,325	2,256	50,591	15,758	78,064	17,171	51,925	3,858	15,775	12,008
		U	13.37	9,137	12,359	61,370	31,550	29,820	3,443	3,629	323	322	21,299	12,880	16,110	2,084	898	74	797	519
13	**Arcot Taluk** ...	T	**515.60**	**28,259**	**34,881**	**171,736**	**87,428**	**84,308**	**16,903**	**16,292**	**404**	**396**	**48,692**	**20,983**	**48,741**	**13,010**	**19,517**	**1,711**	**11,565**	**9,328**
		R	508.10	23,826	28,923	141,506	71,947	69,559	15,516	14,935	387	375	38,225	15,087	41,057	12,002	19,284	1,689	11,304	9,183
		U	7.50	4,433	5,958	30,230	15,481	14,749	1,387	1,357	17	21	10,467	5,896	7,684	1,008	233	22	261	145

DISTRICT PRIMARY CENSUS ABSTRACT—*concld.*

Location Code No.	Name of District/Taluk		WORKERS III Livestock, Forestry, Fishing, Hunting, Plantations, Orchards & Allied activities		IV Mining and Quarrying		(V) Manufacturing, Processing, Servicing and Repairs (a) Household Industry		(b) Other than Household Industry		VI Construction		VII Trade and Commerce		VIII Transport, Storage & Communications		IX Other Services		X Non-workers	
			M	F	M	F	M	F	M	F	M	F	M	F	M	F	M	F	M	F
			(21)	(22)	(23)	(24)	(25)	(26)	(27)	(28)	(29)	(30)	(31)	(32)	(33)	(34)	(35)	(36)	(37)	(38)
9	Wandiwash Taluk ...	T	1,219	213	239	82	3,248	822	1,665	141	648	88	2,633	297	765	21	5,704	710	50,018	90,367
		R	1,166	203	238	82	2,773	522	1,213	112	556	82	1,518	186	371	7	4,939	573	46,010	83,042
		U	53	10	1	...	475	300	452	29	92	6	1,115	111	394	14	765	137	4,008	7,325
10	Polur Taluk ...	T	1,568	252	311	29	2,692	168	1,873	69	856	86	3,469	229	735	55	6,052	894	62,092	125,784
		R	1,517	229	286	25	2,551	152	1,491	48	612	79	2,652	188	456	10	5,169	726	57,418	117,470
		U	51	23	25	4	141	16	382	21	244	7	817	41	279	45	883	168	4,674	8,314
11	Chengam Taluk ...	T	1,594	248	295	83	1,101	109	1,630	128	817	202	2,630	391	308	12	5,127	787	53,472	107,402
		R	1,594	248	295	83	1,101	109	1,630	128	817	202	2,630	391	308	12	5,127	787	53,472	107,402
		U	...	...	...	...	...	...	...	...	...	...	...	...	...	...	...	...	...	...
12	Tiruvannamalai Taluk ...	T	1,265	274	524	84	2,077	102	3,282	197	1,180	251	6,862	514	2,743	225	6,846	1,149	66,385	134,431
		R	1,067	239	410	76	1,751	66	824	46	390	94	1,510	174	327	19	4,085	591	50,945	106,695
		U	198	35	114	8	326	36	2,458	151	790	157	5,352	340	2,416	206	2,761	558	15,440	27,736
13	Arcot Taluk ...	T	929	132	132	28	2,378	386	3,925	446	637	54	4,062	246	1,237	44	4,359	635	38,687	71,298
		R	882	131	126	28	1,664	257	2,055	120	414	24	1,687	130	272	3	3,369	437	30,890	57,557
		U	47	1	6	...	714	129	1,870	326	223	30	2,375	116	965	41	990	198	7,797	13,741

1. ARKONAM TALUK

ARKONAM TALUK

NORTH ARCOT DISTRICT

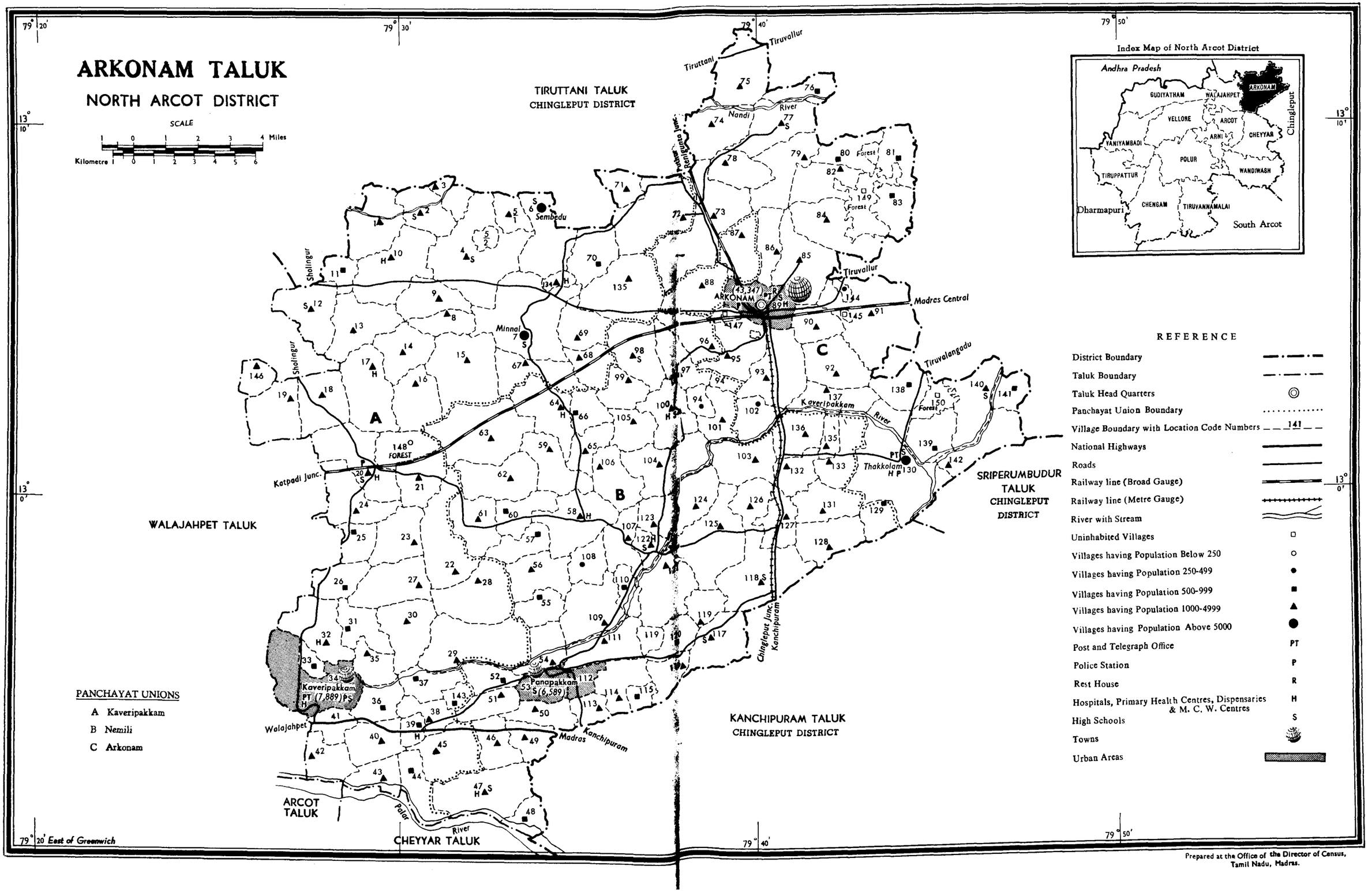

Prepared at the Office of the Director of Census, Tamil Nadu, Madras.

ALPHABETICAL LIST OF VILLAGES.

1. ARKONAM TALUK

Sl. No.	Name of Village		Location Code Number 1971	Location Code Number 1961.
(1)	(2)		(3)	(4)
1	Agavalam	...	109	107
2	Akkachikuppam	...	3	21
3	Alapakkam	...	30	110
4	Ambarishapuram	...	144	37
5	Ammanur	...	95	41
6	Anaikattaputhur	...	141	71
7	Anaipakkam	...	81	9
8	Ananthapuram	...	139	73
9	Anwarthikanpettai	...	67	45
10	Arigilabadi	...	136 a/b, b/b	76
11	Ariyur	...	11	24*
12	Arkonam	...	Non-City Urban III	34
13	Arumbakkam	...	99	44
14	Asamandur	...	68	32
15	Asanallikuppam	...	121	105
16	Athipattu	...	42	132
17	Athur	...	137	67
18	Attupakkam	...	126	98
19	Avalore	...	46	138
20	Ayal	...	18	50
21	Ayarpadi	...	38	119
22	Ayepedu	...	10	24*
23	Banavaram	...	20	53
24	Cheri	...	32	112
25	Chithambadi	...	70	17
26	Chitheri	...	98	43
27	Chittoor	...	131	100
28	Dharmanidhi	...	143	118
29	Elathur	...	65	58
30	Eralacheri	...	36	130

Sl. No.	Name of Village		Location Code Number 1971	Location Code Number 1961.
(1)	(2)		(3)	(4)
31	Ganapathipuram	...	128	102
32	Gudalore	...	9	28
33	Illuppaithandalam	...	103	78
34	Itchiputhur	...	72	14
35	Jagirthandalam	...	114	127*
36	Kainoor	...	88	33
37	Kalathur	...	47	136
38	Karikkal	...	12	26
39	Karivedu	...	45	135
40	Kariyakudal	...	123	96*
41	Karnavoor	...	22	86
42	Kattalai	...	33	113
43	Kattupakkam	...	63	55
44	Kayanoor	...	85	36*
45	Kaveripakkam	...	N.C.U. I	114*
46	Kilandur	...	74	2
47	Kilandurai	...	101	62
48	Kilavanam	...	71	15
49	Kilkalathur	...	106	81
50	Kilkuppam	...	86	36*
51	Kilpakkam	...	84	11
52	Kilveeranam	...	25	89
53	Kilvenbakkam	...	116	126
54	Kilvenkatapuram	...	124	79
55	Kilvidhi	...	58	82
56	Kodambakkam	...	60	83
57	Konalam	...	80	8
58	Kondapuram	...	N.C.U. I	114*
59	Koothambakkam	...	21	54
60	Krishnapuram	...	76	3
61	Kunnathur	...	15	46
62	Maganipattu	...	31	111

Sl. No.	Name of Village		Location Code Number 1971	Location Code Number 1961.
(1)	(2)		(3)	(4)
63	Mahendravadi	...	61	85
64	Mamandoor	...	44	134
65	Mangalam	...	24	88
66	Mangattucheri	...	133	75
67	Melandurai	...	94	63
68	Melapulam	...	51	120*
69	Meleri	...	59	56
70	Melkalathur	...	64	57
71	Melpakkam	...	96	42
72	Melvenbakkam	...	115	127*
73	Minnal	...	7 a/b, b/b	30
74	Mosur	...	91	39
75	Mudur	...	79	6
76	Mulvoy	...	83	10
77	Murungai	...	129	101
78	Nagarikuppam	...	138	69
79	Nagavedu	...	100	61
80	Nandimangalam	...	146	52
81	Nandiveduthangal	...	5	20
82	Nangamangalam	...	52	120*
83	Nedumbuli	...	54	122
84	Nelvoy	...	119	104
85	Nemili	...	122	96*
86	Ochalam	...	105	60
87	Ocheri	...	39	129
88	Palayapalayam	...	16	47
89	Pallur	...	118	103
90	Panapakkam	...	N.C.U. II	121
91	Panniyur	...	26	90
92	Parameswaramangalam	...	132	77
93	Paranji	...	4	22
94	Paravathur	...	2	23

Sl. No.	Name of Village		Location Code Number 1971	Location Code Number 1961.
(1)	(2)		(3)	(4)
95	Parithiputhur	...	97	64
96	Perapperi	...	57	93
97	Perumalrajpet	...	134	18
98	Perumbulipakkam	...	49	139
99	Perumuchi	...	93	65
100	Perungalathur	...	75	1
101	Peruvalayam	...	29	109
102	Pinnavaram	...	127	99
103	Poigainellore	...	50	140
104	Polipakkam	...	17	49
105	Polur	...	73	13
106	Poyyapakkam	...	102	66
107	Pudukesavaram	...	142	72
108	Pudupattu	...	27	91
109	Padur	...	23	87
110	Puliyamangalam	...	90	40
111	Punnai	...	107	96*
112	Reddivalam	...	111	123
113	Sankarampadi	...	48	137
114	Sayanavaram	...	125	97
115	Sembedu	...	6	19
116	Seyyur	...	92	68
117	Sillamandai	...	66	59
118	Sirukarumbur	...	40	131
119	Sirunamalli	...	104	80
120	Siruvalayam	...	28	92
121	S. Kolathur	...	120	124
122	Sukupuram	...	145	38
123	Surai	...	19	51
124	Takkolam	...	130	74
125	Thalikkal	...	13	27
126	Thandalam	...	135	16

Sl. No.	Name of Village		Location Code Number 1971	Location Code Number 1961.
(1)	(2)		(3)	(4)
127	Thappur	...	14	48
128	Thenmambakkam	...	N.C.U. II	128
129	Thirumalpur	...	117	125
130	Thuraiperumbakkam	...	35	116
131	Thuraiyur	...	55	108
132	Uliyambakkam	...	78	5
133	Uliyanellore	...	56	94
134	Uriyur	...	140	70
135	Uthirambattu	...	37	117
136	Vadamambakkam	...	87	12
137	Vailambadi	...	8	29
138	Valarpuram	...	77	4
139	Vedal	...	69	31
140	Vegamangalam	...	43	133
141	Veliyanallur	...	113	141
142	Velethangipuram	...	62	84
143	Velur	...	82	7
144	Vengapattu	...	1	25
145	Vepperi	...	108	95
146	Vettangulam	...	110	106

* During 1971 Census, these L. C. Units have been assigned more than one L. C. Number.

VILLAGEWISE PRIMARY CENSUS ABSTRACT

1. ARKONAM TALUK

Serial No.	Location Code No.	Name of Village	Area of Village in Hectares	Occupied Residential Houses	No. of Households	Total Population including Institutional & Houseless Population			Scheduled Castes		Scheduled Tribes		Literate and Educated Persons		WORKERS: Total Workers (i—ix)		WORKERS: I Cultivators		WORKERS: II Agricultural Labourers	
						P	M	F	M	F	M	F	M	F	M	F	M	F	M	F
(0)	(1)	(2)	(3)	(4)	(5)	(6)	(7)	(8)	(9)	(10)	(11)	(12)	(13)	(14)	(15)	(16)	(17)	(18)	(19)	(20)
1	1	Vengapattu ...	723.18	431	507	2,684	1,351	1,333	209	239	...	...	404	58	842	534	755	436	62	91
2	2	Paravathur ...	475.76	348	351	1,744	872	872	266	272	7	7	399	195	484	213	106	3	232	201
3	3	Akkachikuppam ...	256.18	228	246	1,296	644	652	88	79	3	...	247	89	431	189	171	14	234	167
4	4	Paranji ...	1,503.72	597	661	3,135	1,566	1,569	323	343	25	22	631	227	881	214	276	7	506	195
5	5	Nandiveduthangal ...	373.74	298	331	1,555	778	777	151	178	13	7	239	77	474	103	316	13	105	82
6	6	Sembedu ...	806.08	1,400	1,527	7,374	3,789	3,585	669	630	152	144	1,742	466	2,166	548	336	51	586	337
7	7 a/b	Minnal ...	1,219.23	850	1,028	5,249	2,666	2,583	274	270	34	36	1,356	448	1,562	522	533	90	323	378
8	7 b/b	Minnal ...	223.72	150	152	593	290	303	44	48	11	15	140	69	182	51	86	...	41	43
9	8	Vailambadi ...	301.43	186	221	1,133	578	555	32	28	...	...	91	39	316	188	206	12	83	170
10	9	Gudalore ...	511.01	271	385	1,908	967	941	126	120	2	...	252	47	582	477	54	...	424	456
11	10	Ayepedu ...	964.51	278	298	1,519	758	761	346	390	6	7	234	34	443	174	228	...	169	167
12	11	Ariyur ...	241.12	152	156	789	399	390	141	143	...	...	96	23	219	124	92	...	100	121
13	12	Karikkal ...	697.98	289	458	2,475	1,255	1,220	405	410	...	...	657	239	753	118	659	36	17	70
14	13	Thalikkal ...	730.52	364	393	2,112	1,055	1,057	215	234	6	6	400	102	609	337	211	112	349	219
15	14	Thappur ...	553.56	267	307	1,602	793	809	192	177	...	...	305	46	447	200	343	112	51	80
16	15	Kunnathur ...	1,153.55	489	586	2,910	1,461	1,449	...	...	...	...	349	88	817	302	285	115	434	178
17	16	Palayapalayam ...	601.61	344	373	1,980	1,005	975	149	135	...	...	303	147	527	39	385	4	83	30
18	17	Polipakkam ...	865.74	287	510	2,580	1,322	1,258	26	27	...	...	528	89	781	361	694	171	18	171
19	18	Ayal ...	685.45	179	224	1,156	594	562	281	249	3	3	280	117	334	137	157	2	141	133
20	19	Surai ...	659.50	211	298	1,671	839	832	141	136	2	2	279	62	496	51	324	17	93	26
21	20	Banavaram ...	857.56	429	542	2,666	1,338	1,328	294	286	...	...	692	290	718	71	222	17	226	40
22	21	Koothambakkam ...	499.53	233	267	1,350	707	643	303	279	...	...	361	110	377	121	149	7	155	105
23	22	Karnavoor ...	962.46	279	471	2,577	1,359	1,218	66	65	8	10	368	31	551	39	435	17	85	21
24	23	Pudur ...	564.92	190	283	1,369	690	679	57	52	...	...	270	90	382	103	293	62	25	34
25	24	Mangalam ...	658.82	201	237	1,161	591	570	157	133	...	...	332	122	303	23	195	8	39	10
26	25	Kilveeranam ...	310.33	163	163	842	406	436	85	95	...	...	99	41	211	14	172	1	28	10
27	26	Panniyur ...	388.50	89	109	618	311	307	48	42	...	...	115	37	186	165	151	135	26	28
28	27	Pudupattu ...	747.61	299	348	1,726	868	858	51	53	...	...	258	23	520	124	394	16	62	87
29	28	Siruvalayam ...	928.49	375	412	2,052	1,038	1,014	401	390	14	13	401	142	634	11	447	2	116	5
30	29	Peruvalayam ...	1,169.12	370	430	2,124	1,050	1,074	484	486	12	10	498	190	638	161	363	6	213	155
31	30	Alapakkam	680.15	[illegible]				709	115	110	1	4	212	105	424	175	338	138		

VILLAGEWISE PRIMARY CENSUS ABSTRACT—*cont.*

1. ARKONAM TALUK

Serial No.	Location Code No.	Name of Village	Area of Village in Hectares	Occupied Residential Houses	No. of Households	Total Population including Institutional & Houseless Population			Scheduled Castes		Scheduled Tribes		Literate and Educated Persons		WORKERS: Total Workers (i—ix)		WORKERS: I Cultivators		WORKERS: II Agricultural Labourers	
						P	M	F	M	F	M	F	M	F	M	F	M	F	M	F
(0)	(1)	(2)	(3)	(4)	(5)	(6)	(7)	(8)	(9)	(10)	(11)	(12)	(13)	(14)	(15)	(16)	(17)	(18)	(19)	(20)
32	31	Maganipattu ...	436.06	169	169	735	367	368	171	160	...	...	142	36	220	188	143	115	58	67
33	32	Cheri ...	717.45	487	528	2,600	1,306	1,294	143	146	6	10	473	144	762	263	419	66	220	184
34	33	Kattalai ...	152.20	122	132	727	370	357	167	169	6	6	195	70	211	4	104	1	102	3
35	35	Thuraiperumbakkam ...	346.64	157	197	1,086	508	578	184	222	5	9	228	120	289	59	254	19	12	32
36	36	Eralacheri ...	368.53	186	189	940	490	450	375	345	...	...	181	57	272	2	254	...	6	...
37	37	Uthirambattu ...	378.81	134	134	706	354	352	246	256	4	7	176	72	211	94	104	15	90	75
38	38	Ayarpadi ...	310.47	204	244	1,270	628	642	114	106	5	8	310	116	354	260	221	75	75	183
39	39	Ocheri ...	151.00	112	198	997	516	481	98	104	6	6	209	53	300	155	132	2	105	143
40	40	Sirukarumbur ...	481.61	388	466	2,206	1,066	1,140	432	455	12	11	595	306	608	297	256	11	248	273
41	42	Athipattu ...	442.69	252	317	1,538	731	807	380	303	10	9	349	118	422	128	126	6	185	97
42	43	Vegamangalam ...	329.26	181	189	1,028	514	514	257	251	14	15	270	121	285	194	117	42	143	147
43	44	Mamandoor ...	452.74	159	201	923	454	469	234	233	...	...	164	67	252	190	224	7	14	182
44	45	Karivedu ...	699.48	352	486	2,465	1,234	1,231	628	591	17	17	492	162	683	548	227	99	403	445
45	46	Avalore ...	411.68	250	287	1,509	756	753	181	184	...	...	348	111	448	225	158	9	168	201
46	47	Kalathur ...	958.37	358	404	2,004	1,043	961	363	352	2	2	559	194	592	344	290	188	202	151
47	48	Sankarampadi ...	243.98	126	152	692	350	342	65	87	6	5	178	56	222	199	119	112	86	83
48	49	Perumbulipakkam ...	329.92	205	215	1,119	573	546	...	...	...	...	278	68	326	121	18	3	194	117
49	50	Poigainellore ...	367.56	182	240	1,142	571	571	117	116	...	...	268	68	359	261	155	71	152	183
50	51	Melapulam ...	334.38	469	609	3,142	1,561	1,581	144	143	41	25	791	261	939	263	266	4	295	214
51	52	Nangamangalam ...	286.50	104	154	715	367	348	...	...	...	...	120	48	238	195	55	23	137	161
52	54	Nedumbuli ...	423.35	305	470	2,159	1,045	1,114	178	175	7	7	614	250	577	261	123	37	89	134
53	55	Thuraiyur ...	330.77	145	167	805	415	390	105	95	36	36	210	77	237	113	16	...	204	112
54	56	Uliyanellore ...	601.88	358	370	1,945	966	979	357	357	6	9	361	70	546	469	297	357	199	105
55	57	Perapperi ...	371.68	144	202	938	475	463	15	14	...	...	188	21	269	158	46	5	187	147
56	58	Kilvidhi ...	831.35	298	383	1,663	815	848	206	238	13	9	332	160	541	177	379	30	85	134
57	59	Meleri ...	579.27	250	343	1,846	968	878	160	160	...	...	389	75	570	356	295	147	211	206
58	60	Kodambakkam ...	422.18	144	156	841	412	429	94	79	...	...	145	41	251	76	107	...	134	76
59	61	Mahendravadi ...	533.88	111	289	1,501	760	741	211	201	4	3	347	100	428	254	219	7	149	238
60	62	Velethangipuram ...	725.58	183	261	1,246	592	654	184	234	...	...	171	82	357	247	326	5	10	242
61	63	Kattupakkam ...	1,187.21	473	559	2,497	1,265	1,232	300	267	8	6	401	141	729	145	590	69	95	70
62	64	Melkalathur ...	679.20	325	378	1,744	[illegible]	[illegible]	232	241	17	18	408	162	505	132	192	89	81	38

VILLAGEWISE PRIMARY CENSUS ABSTRACT—*cont.*

1. ARKONAM TALUK

Serial No.	Location Code No.	Name of Village	WORKERS III Livestock, Forestry, Fishing, Hunting, Plantations, Orchards & Allied activities		IV Mining and Quarrying,		(V) Manufacturing, Processing, Servicing and Repairs (a) Household Industry		(b) Other than Household Industry		VI Construction		VII Trade and Commerce		VIII Transport, Storage & Communications		IX Other Services		X Non-workers	
			M	F	M	F	M	F	M	F	M	F	M	F	M	F	M	F	M	F
			(21)	(22)	(23)	(24)	(25)	(26)	(27)	(28)	(29)	(30)	(31)	(32)	(33)	(34)	(35)	(36)	(37)	(38)
32	31	Maganipattu ...	...	...	...	...	...	...	8	1	...	...	4	...	1	1	6	4	147	180
33	32	Cheri ...	...	...	17	...	32	1	17	...	8	...	11	1	1	...	37	11	544	1,031
34	33	Kattalai ...	...	...	...	...	...	...	...	...	...	...	2	...	...	...	3	...	159	353
35	35	Thuraiperumbakkam ...	...	...	...	...	...	...	...	...	...	...	3	1	...	...	20	7	219	519
36	36	Eralacheri ...	...	...	...	...	...	...	...	...	...	...	...	...	1	...	11	2	218	448
37	37	Uthirambattu ...	4	...	...	...	...	...	...	...	...	...	1	...	1	...	11	4	143	258
38	38	Ayarpadi ...	4	2	...	...	8	...	7	...	...	...	12	...	6	...	21	...	274	382
39	39	Ocheri ...	...	...	...	...	3	...	16	...	1	...	22	5	1	...	20	5	216	326
40	40	Sirukarumbur ...	9	...	...	...	...	...	19	1	1	...	26	10	2	...	47	2	458	843
41	42	Athipattu ...	10	...	1	...	10	...	34	16	...	...	21	6	3	...	32	3	309	679
42	43	Vegamangalam ...	...	...	...	...	11	5	...	...	...	...	2	...	...	...	12	...	229	320
43	44	Mamandoor ...	...	...	...	...	...	...	2	...	...	...	4	1	...	...	8	...	202	279
44	45	Karivedu ...	4	...	...	...	3	...	15	1	1	...	7	2	2	...	21	1	551	683
45	46	Avalore ...	12	4	...	...	35	9	30	...	2	...	10	...	...	...	33	2	308	528
46	47	Kalathur ...	10	...	1	...	22	...	8	...	...	...	10	2	2	...	47	3	451	617
47	48	Sankarampadi ...	1	...	...	...	1	...	3	3	3	...	1	...	...	...	8	1	128	143
48	49	Perumbulipakkam ...	4	1	...	...	4	...	3	...	1	...	23	...	1	...	18	...	247	425
49	50	Poigainellore ...	21	2	...	...	2	...	7	...	3	...	4	3	...	...	15	2	212	310
50	51	Melapulam ...	22	14	...	...	252	16	20	2	6	...	22	7	3	...	53	6	622	1,318
51	52	Nangamangalam ...	...	...	2	1	2	2	20	2	7	2	1	...	1	...	13	4	129	153
52	54	Nedumbuli ...	15	...	...	...	183	60	59	...	5	...	49	10	3	...	51	20	468	853
53	55	Thuraiyur ...	...	...	...	...	...	...	...	.	3	...	...	...	...	...	14	1	178	277
54	56	Uliyanellore ...	...	...	...	...	11	...	17		2	...	2	3	...	...	18	3	420	510
55	57	Perapperi ...	6	...	...	...	1	...	15		1	...	4	3	1	...	8	1	206	305
56	58	Kilvidhi ...	18	3	...	...	5	...	11		1	...	4	4	4	...	34	5	274	671
57	59	Meleri ...	1	...	...	...	9	...	10	..	2	...	7	2	...	...	35	1	398	522
58	60	Kodambakkam ...	...	...	...	...	2	...	1	..	...	...	3	...	...	...	4	...	161	353
59	61	Mahendravadi ...	9	6	...	...	1	...	8	..	...	...	8	1	2	...	32	2	332	487
60	62	Velethangipuram ...	...	...	...	...	...	...	5	...	...	...	2	...	...	...	14	...	235	407
61	63	Kattupakkam ...	...	...	2	...	3	...	3	...	...	...	9	6	7	...	20	...	536	1,087
62	64	Melkalathur ...	9	...	...	...	151	...	9	...	...	...	28	...	4	...	31	5	356	751

VILLAGEWISE PRIMARY CENSUS ABSTRACT—*cont.*

1. ARKONAM TALUK

Serial No.	Location Code No.	Name of Village	Area of Village in Hectares	Occupied Residential Houses	No. of Households	Total Population including Institutional & Houseless Population			Scheduled Castes		Scheduled Tribes		Literate and Educated Persons		WORKERS: Total Workers (i—ix)		WORKERS: I Cultivators		WORKERS: II Agricultural Labourers	
						P	M	F	M	F	M	F	M	F	M	F	M	F	M	F
(0)	(1)	(2)	(3)	(4)	(5)	(6)	(7)	(8)	(9)	(10)	(11)	(12)	(13)	(14)	(15)	(16)	(17)	(18)	(19)	(20)
63	65	Elathur ...	337.44	229	299	1,447	728	719	117	139	...	...	227	49	391	264	228	44	87	211
64	66	Sillamandai ...	321.11	107	137	662	344	318	96	86	...	...	116	30	198	90	154	...	21	90
65	67	Anwarthikanpettai ...	602.39	549	614	3,283	1,700	1,583	555	491	23	19	518	204	859	245	292	...	217	201
66	68	Asamandur ...	389.43	171	200	1,120	565	555	253	273	...	...	285	106	299	123	124	5	106	114
67	69	Vedal ...	485.14	243	359	1,790	889	901	124	113	...	...	318	47	552	326	352	135	160	188
68	70	Chithambadi ...	548.50	136	157	823	435	388	251	230	...	...	108	28	254	16	206	3	20	12
69	71	Kilavanam ...	265.05	253	274	1,437	738	699	264	235	11	7	345	80	417	168	179	61	165	100
70	72	Itchiputhur ...	1,150.38	708	784	3,850	1,967	1,883	605	543	43	46	837	262	1,123	620	482	222	316	359
71	73	Polur ...	1,405.27	775	948	4,578	2,316	2,262	533	515	61	60	948	295	1,302	320	632	56	340	193
72	74	Kilandur ...	736.71	376	481	2,462	1,266	1,196	129	105	...	...	501	97	763	337	471	77	134	197
73	75	Perungalathur ...	817.43	497	504	2,399	1,201	1,198	273	254	3	3	362	84	698	457	295	62	254	384
74	76	Krishnapuram ...	342.80	164	177	871	442	429	79	77	5	5	195	74	246	20	127	6	63	10
75	77	Valarpuram ...	727.51	731	785	3,665	1,807	1,858	343	357	140	128	966	315	1,072	371	271	24	253	261
76	78	Ulyambakkam ...	443.89	221	232	1,179	597	582	233	224	...	...	70	8	310	120	108	2	152	117
77	79	Mudur ...	721.48	459	544	2,635	1,291	1,344	235	224	26	28	616	236	754	417	331	44	236	321
78	80	Konalam ...	397.76	119	122	584	303	281	34	36	...	...	119	24	213	51	142	...	63	51
79	81	Anaipakkam ...	453.91	129	129	706	355	351	103	91	3	3	92	14	206	92	79	...	120	91
80	82	Velur ...	544.38	212	278	1,407	694	713	29	24	17	14	274	99	396	229	186	21	146	202
81	83	Mulvoy ...	427.87	113	123	598	307	291	109	95	...	...	79	20	195	33	121	1	63	28
82	84	Kilpakkam ...	786.37	331	337	1,674	835	839	203	198	29	32	411	191	462	128	173	3	148	112
83	85	Kavanoor ...	870.48	423	511	2,771	1,422	1,349	230	230	...	...	685	399	773	31	229	...	173	26
84	86	Kilkuppam ...	389.04	257	257	1,418	732	686	322	289	...	...	296	106	362	57	149	...	102	49
85	87	Vadamambakkam ...	565.05	400	471	2,511	1,282	1,229	384	368	34	42	406	109	680	152	194	14	261	127
86	88	Kainoor ...	650.66	326	398	1,884	960	924	400	377	20	28	425	170	553	312	150	20	246	272
87	90	Puliyamangalam ...	337.74	231	231	1,220	644	576	285	250	...	...	342	142	297	30	36	...	132	27
88	91	Mosur ...	1,413.76	667	683	3,484	1,778	1,706	376	336	79	76	1,007	468	849	197	269	12	230	179
89	92	Seyyur ...	671.55	367	405	2,154	1,123	1,031	333	330	16	17	453	177	715	102	379	10	256	84
90	93	Perumuchi ...	774.84	424	481	2,480	1,278	1,202	499	451	24	24	773	357	608	52	127	...	192	48
91	94	Melandurai ...	283.66	52	52	256	117	139	13	14	...	...	54	23	72	24	39	7	22	17
92	95	Ammanur ...	502.25	430	471	2,728	1,383	1,345	754	741	...	...	772	389	646	148	107	2	129	131
93	96	Melpakkam ...	504.97	493	564	2,632	1,321	1,311	411	413	63	66	588	297	673	145	165	25	230	99

VILLAGEWISE PRIMARY CENSUS ABSTRACT—*cont.*

1. ARKONAM TALUK

Serial No.	Location Code No.	Name of Village		WORKERS III Livestock, Forestry, Fishing, Hunting, Plantations, Orchards & Allied activities		IV Mining and Quarrying		(V) Manufacturing, Processing, Servicing and Repairs (a) Household Industry		(b) Other than Household Industry		VI Construction		VII Trade and Commerce		VIII Transport, Storage & Communications		IX Other Services		X Non-workers	
				M	F	M	F	M	F	M	F	M	F	M	F	M	F	M	F	M	F
				(21)	(22)	(23)	(24)	(25)	(26)	(27)	(28)	(29)	(30)	(31)	(32)	(33)	(34)	(35)	(36)	(37)	(38)
63	65	Elathur	...	17	7	...	...	25	...	1	...	...	...	11	...	2	...	20	2	337	455
64	66	Sillamandai	...	...	...	...	...	12	...	1	...	...	...	...	...	...	...	10	...	146	228
65	67	Anwarthikanpettai	...	8	5	...	...	26	7	70	...	1	...	145	20	36	...	64	10	841	1,340
66	68	Asamandur	...	1	...	...	...	2	1	6	...	...	...	1	...	34	...	25	3	266	432
67	69	Vedal	...	...	...	...	...	13	...	2	...	...	...	4	2	2	...	19	1	337	575
68	70	Chithambadi	...	...	...	...	...	...	...	3	...	...	...	2	...	10	...	13	1	181	372
69	71	Kilavanam	...	1	...	6	2	9	...	11	...	...	...	1	...	5	...	40	5	321	531
70	72	Itchiputhur	...	33	11	6	1	12	2	102	...	3	...	23	14	104	...	42	11	844	1,263
71	73	Polur	...	47	29	...	...	13	3	83	3	8	...	22	13	76	...	81	23	1,014	1,942
72	74	Kilandur	...	63	58	...	...	25	...	12	2	4	...	20	2	7	...	27	1	503	859
73	75	Perungalathur	...	13	5	77	1	11	...	3	3	1	...	8	...	3	...	33	2	503	741
74	76	Krishnapuram	...	9	2	...	...	14	...	2	...	...	...	12	1	...	...	19	1	196	409
75	77	Valarpuram	...	10	...	...	...	337	33	34	5	11	...	41	16	8	...	107	32	735	1,487
76	78	Uliyambakkam	...	...	...	...	...	4	...	12	...	...	...	6	...	10	...	18	1	287	462
77	79	Mudur	...	39	15	...	...	16	2	48	12	3	1	10	7	8	...	63	15	537	927
78	80	Konalam	...	...	...	...	...	...	...	2	...	...	...	1	...	...	...	5	...	90	230
79	81	Anaipakkam	...	...	...	...	...	...	...	...	...	...	...	...	...	...	...	7	1	149	259
80	82	Velur	...	...	...	...	...	13	...	4	...	...	...	3	2	20	...	24	4	298	484
81	83	Mulvoy	...	...	...	...	...	...	...	4	...	...	...	2	...	...	...	5	4	112	258
82	84	Kilpakkam	...	19	1	...	...	1	1	9	...	1	...	24	2	58	...	29	9	373	711
83	85	Kavanor	...	22	4	...	...	4	...	93	...	4	...	5	...	75	1	168	...	649	1,318
84	86	Kilkuppam	...	...	...	...	...	1	...	5	...	...	...	3	...	74	...	28	8	370	629
85	87	Vadamambakkam	...	2	...	2	...	...	...	48	2	33	...	17	2	75	...	48	7	602	1,077
86	88	Kainoor	...	23	5	...	...	1	...	33	5	2	...	8	1	63	4	27	5	407	612
87	90	Puliyamangalam	...	...	...	...	...	1	1	8	...	1	...	1	...	89	...	29	2	347	546
88	91	Mosur	...	12	...	...	...	...	...	40	...	1	...	12	...	190	1	95	5	929	1,509
89	92	Seyyur	...	...	...	...	...	12	1	7	...	...	...	6	...	22	...	33	7	408	929
90	93	Perumuchi	...	4	...	...	...	...	...	26	...	12	...	18	...	172	...	57	4	570	1,150
91	94	Melandurai	...	...	...	...	...	...	...	...	...	...	...	...	...	10	...	1	...	45	115
92	95	Ammanur	...	...	...	...	...	1	...	42	...	4	1	23	2	273	3	67	9	737	1,197
93	96	Melpakkam	...	9	5	...	...	5	2	29	1	1	...	15	9	183	...	36	4	648	1,166

VILLAGEWISE PRIMARY CENSUS ABSTRACT—*cont.*

1. ARKONAM TALUK

Serial No.	Location Code No.	Name of Village		Area of Village in Hectares	Occupied Residential Houses	No. of House-holds	Total Population including Institutional & Houseless Population			Scheduled Castes		Scheduled Tribes		Literate and Educated Persons		WORKERS: Total Workers (i—ix)		WORKERS: I Cultivators		WORKERS: II Agricultural Labourers	
							P	M	F	M	F	M	F	M	F	M	F	M	F	M	F
(0)	(1)	(2)		(3)	(4)	(5)	(6)	(7)	(8)	(9)	(10)	(11)	(12)	(13)	(14)	(15)	(16)	(17)	(18)	(19)	(20)
94	97	Parithiputhur	...	537.03	358	420	2,214	1,088	1,126	413	427	39	43	622	273	559	63	103	12	267	48
95	98	Chitheri	...	655.35	353	456	2,394	1,202	1,192	27	28	23	22	695	223	600	62	275	20	94	37
96	99	Arumbakkam	...	370.84	162	203	1,072	528	544	282	307	3	2	241	98	308	46	92	...	173	44
97	100	Nagavedu	...	659.92	682	730	3,554	1,873	1,681	643	580	11	6	696	218	1,099	207	257	10	577	182
98	101	Kilandurai	...	410.02	175	272	1,298	649	649	330	323	...	...	299	89	376	140	124	3	226	137
99	102	Poyyapakkam	...	384.93	82	88	424	230	194	136	117	...	...	83	8	136	...	413	...	64	...
100	103	Illuppaithandalam	...	646.43	195	279	1,400	713	687	244	240	10	6	356	102	396	211	197	49	109	149
101	104	Sirunamalli	...	869.55	527	560	3,251	1,646	1,605	393	333	3	2	852	281	964	760	510	251	197	389
102	105	Ochalam	...	386.88	212	234	1,266	633	633	155	121	11	7	248	64	358	140	167	22	82	87
103	106	Kilkalathur	...	552.60	137	235	1,260	647	613	281	293	...	...	313	90	382	349	264	267	78	70
104	107	Punnai	...	434.53	290	347	1,722	874	848	265	252	...	...	401	185	506	94	229	22	162	66
105	108	Vepperi	...	377.77	92	111	498	259	239	8	10	...	...	105	36	161	90	126	5	28	85
106	109	Agavalam	...	767.13	228	264	1,272	630	642	168	155	8	16	275	91	362	165	135	10	194	151
107	110	Vettangulam	...	250.85	198	204	936	463	473	203	216	30	24	191	91	251	245	106	106	109	137
108	111	Reddivalam	...	541.62	254	260	1,250	641	609	228	209	12	17	309	122	347	56	225	24	83	31
109	113	Veliyanallur	...	236.00	217	251	1,293	655	638	79	66	...	...	198	46	361	313	139	1	186	304
110	114	Jagirthandalam	...	609.74	199	199	1,122	568	554	119	113	...	...	137	46	318	299	172	4	139	295
111	115	Melvenbakkam	...	135.32	193	218	942	471	471	150	161	...	...	242	100	274	209	144	86	98	120
112	116	Kilvenbakkam	...	344.25	269	316	1,527	758	769	201	193	...	...	306	70	440	245	251	23	80	191
113	117	Thirumalpur	...	620.65	485	821	3,831	1,891	1,940	303	339	4	5	1,138	443	1,080	557	200	7	255	327
114	118	Pallur	...	1,107.05	510	550	2,509	1,239	1,270	513	522	18	16	609	300	700	566	306	148	225	362
115	119	Nelvoy	...	411.53	108	236	1,354	673	681	10	8	...	...	290	69	425	...	...	...	405	...
116	120	S. Kolathur	...	364.18	107	112	503	256	247	...	...	12	10	69	18	165	129	95	44	49	83
117	121	Asanallikuppam	...	829.80	384	435	2,236	1,129	1,107	270	258	...	...	441	137	681	337	268	51	278	259
118	122	Nemili	...	212.88	414	481	2,540	1,294	1,246	285	301	...	...	654	268	639	104	101	3	131	60
119	123	Kariyakudal	...	365.28	289	297	1,481	738	743	226	209	...	...	274	74	415	130	172	12	169	118
120	124	Kilvenkatapuram	...	580.53	352	430	2,135	1,054	1,081	197	203	14	11	439	104	615	104	328	3	217	98
121	125	Sayanavaram	...	1,096.40	491	722	3,716	1,825	1,891	206	215	...	...	666	203	1,039	366	725	92	187	262
122	126	Attupakkam	...	359.00	221	223	1,120	563	557	184	173	4	4	234	119	336	285	36	6	288	289
123	127	Pinnavaram	...	408.44	231	277	1,333	678	655	242	224	20	22	296	108	400	186	195	15	116	146
124	128	Ganapathipuram	...	580.88	392	400	1,936	970	966	277	290	21	31	295	96	590	13	439	...	124	11

VILLAGEWISE PRIMARY CENSUS ABSTRACT—*cont.*

1. ARKONAM TALUK

Serial No.	Location Code No.	Name of Village	WORKERS III Livestock, Forestry, Fishing, Hunting, Plantations, Orchards & Allied activities		IV Mining and Quarrying		(V) Manufacturing, Processing, Servicing and Repairs (a) Household Industry		(b) Other than Household Industry		VI Construction		VII Trade and Commerce		VIII Transport, Storage & Communications		IX Other Services		X Non-workers	
			M	F	M	F	M	F	M	F	M	F	M	F	M	F	M	F	M	F
			(21)	(22)	(23)	(24)	(25)	(26)	(27)	(28)	(29)	(30)	(31)	(32)	(33)	(34)	(35)	(36)	(37)	(38)
94	97	Parithiputhur ...	...	...	...	...	3	...	27	...	1	...	10	...	100	...	48	3	529	1,063
95	98	Chitheri ...	...	...	...	...	14	...	6	...	7	2	10	...	137	...	57	3	602	1,130
96	99	Arumbakkam ...	...	...	...	...	9	...	4	...	...	...	2	...	12	...	16	2	220	498
97	100	Nagavedu ...	9	1	...	...	84	...	43	...	1	...	32	4	18	...	78	10	774	1,474
98	101	Nagavedu ...	...	...	...	...	1	...	...	...	...	...	...	...	17	...	8	...	273	509
99	102	Poyyapakkam ...	...	...	...	...	...	...	...	...	...	...	1	...	10	...	18	...	94	194
100	103	Illuppaithandalam ...	13	...	...	...	6	1	5	7	2	...	5	1	33	1	26	3	317	476
101	104	Sirunamalli ...	15	1	...	...	153	111	23	4	4	...	21	...	2	...	39	4	682	845
102	105	Ochalam ...	45	14	...	1	10	2	10	2	3	...	10	4	13	...	18	8	275	493
103	106	Kilkalathur ...	3	...	...	...	10	8	2	...	...	...	...	...	1	...	24	4	265	264
104	107	Punnai ...	1	...	...	...	59	2	6	...	...	...	2	...	4	...	43	4	368	754
105	108	Vepperi ...	...	...	...	...	...	...	4	...	...	...	...	...	...	...	3	...	98	149
106	109	Agavalam ...	...	...	...	...	6	...	...	...	1	...	1	...	...	...	25	4	268	477
107	110	Vettangulam ...	6	...	...	...	5	1	8	...	...	...	1	...	5	...	11	1	212	228
108	111	Reddivalam ...	3	...	...	...	1	...	7	...	1	...	4	...	3	...	20	1	294	553
109	113	Veliyanallur ...	1	...	...	...	1	...	4	...	2	...	6	...	...	...	22	1	294	325
110	114	Jagirthandalam ...	...	...	...	...	1	...	...	...	...	...	1	...	...	...	5	...	250	255
111	115	Melvenbakkam ...	2	...	...	...	6	...	3	...	...	...	3	1	1	...	17	2	197	262
112	116	Kilvenbakkam ...	...	...	...	...	79	...	3	30	2	...	4	...	...	...	21	1	318	1,524
113	117	Thirumalpur ...	4	2	...	...	487	205	15	...	3	1	42	4	1	...	73	11	811	1,383
114	118	Pallur ...	8	4	...	...	1	3	38	15	4	...	27	12	5	...	86	22	539	704
115	119	Nelvoy ...	2	...	...	...	...	...	4	...	...	...	3	...	...	...	11	...	248	681
116	120	S. Kolathur ...	7	...	...	...	...	...	3	...	...	...	3	1	...	...	8	1	91	118
117	121	Asanallikuppam ...	19	4	...	...	9	3	24	...	11	...	26	2	3	...	43	18	448	778
118	122	Nemili ...	1	...	...	...	187	32	29	...	1	...	70	3	5	...	114	6	655	1,142
119	123	Kariyakudal ...	...	...	...	...	21	...	16	...	...	...	3	...	1	...	33	...	323	613
120	124	Kilvenkatapuram ...	4	...	...	...	8	...	10	...	...	...	21	3	...	...	27	...	439	977
121	125	Sayanavaram ...	...	...	...	...	24	1	27	2	3	...	26	2	5	...	42	7	786	1,525
122	126	Attupakkam ...	...	...	...	...	...	...	1	...	...	...	...	...	1	...	99	...	228	268
123	127	Pinnavaram ...	26	11	...	...	10	...	6	2	5	...	16	4	2	...	24	8	278	469
124	128	Ganapathipuram ...	...	...	...	...	1	...	7	...	...	...	4	...	...	...	15	2	380	953

VILLAGEWISE PRIMARY

1. ARKONAM

CENSUS ABSTRACT—*cont.*

TALUK

Serial No.	Location Code No.	Name of Village		Area of Village in Hectares	Occupied Residential Houses	No. of Households	Total Population including Institutional & Houseless Population			Scheduled Castes		Scheduled Tribes		Literate and Educated Persons		WORKERS: Total Workers (i—ix)		WORKERS: I Cultivators		WORKERS: II Agricultural Labourers	
							P	M	F	M	F	M	F	M	F	M	F	M	F	M	F
0	(1)	(2)		(3)	(4)	(5)	(6)	(7)	(8)	(9)	(10)	(11)	(12)	(13)	(14)	(15)	(16)	(17)	(18)	(19)	(20)
125	129	Murungai	...	285.49	185	194	935	452	483	25	24	3	6	58	14	258	10	127	5	102	5
126	130	Takkolam	...	1,613.29	1,384	1,632	7,996	3,990	4,006	399	410	23	1	2,238	1,030	2,313	583	506	21	896	501
127	131	Chittoor	...	532.71	245	253	1,243	637	606	317	302	...	...	140	55	380	14	178	3	158	11
128	132	Parameswaramangalam	...	373.25	209	281	1,438	735	703	225	230	7	6	400	127	376	114	134	1	182	111
129	133	Mangattucheri	...	519.84	378	462	2,385	1,172	1,213	176	158	...	...	392	91	624	114	154	8	434	106
130	134	Perumalrajpet	...	398.61	484	501	2,186	1,115	1,071	150	138	88	76	582	226	655	238	245	55	237	144
131	135	Thandalam	...	780.63	258	337	1,704	868	836	352	353	...	...	306	89	490	211	212	14	208	191
132	136 a/b	Arigilabadi	...	538.62	438	467	2,124	1,091	1,033	336	324	37	37	497	191	586	100	189	...	234	81
133	136 b/b	Arigilabadi	...	201.52	101	143	684	343	341	14	13	...	...	185	98	191	21	145	4	19	17
134	137	Athur	...	483.23	178	231	1,131	569	562	186	176	22	22	312	64	327	42	146	3	49	36
135	138	Nagarikuppam	...	449.52	79	105	537	257	280	22	17	...	...	44	15	160	121	129	91	28	28
136	139	Ananthapuram	...	512.78	215	223	947	474	473	90	71	4	4	201	61	318	225	113	27	137	168
137	140	Uriyur	...	703.84	264	282	1,348	662	686	171	183	2	1	304	152	399	104	153	4	204	93
138	141	Anaikattaputhur	...	284.09	147	147	809	392	417	249	272	11	14	139	51	221	148	94	2	108	139
139	142	Pudukesavaram	...	578.57	290	291	1,516	814	702	236	235	12	7	322	57	433	128	142	6	213	113
140	143	Dharmanidhi	...	154.20	88	181	950	476	474	327	341	4	4	248	87	240	185	154	115	53	67
141	144	Ambarishapuram	...	56.21	55	56	264	158	106	...	...	...	...	101	34	66	6	29	6	2	...
142	145	Sukupuram	...	27.19	...	Uninhabited		...	...	...	...	...	...	...	Uninhabited		...	...	...	...	...
143	146	Nandimangalam	...	241.04	167	218	1,089	550	539	69	63	...	...	238	60	317	60	240	20	52	33
144	147	Ammanoor	...	83.77	...	Uninhabited		...	...	...	...	...	...	...	Uninhabited		...	...	...	...	...
145	148	Banavaram (R.F.)	...	430.01	1	1	7	1	6	...	...	...	...	1	4	1	...	...	...	...	...
146	149	Kolathur	...	699.70	...	Reserve Forest		...	...	...	...	...	...	...	Reserve Forest		...	...	...	...	...
147	150	Uriyur	...	251.71	...	Reserve Forest		...	...	...	...	...	...	...	Reserve Forest		...	...	...	...	...
		Taluk Total	...	**82,376.78**	**42,352**	**50,256**	**251,528**	**126,837**	**124,691**	**31,438**	**30,688**	**1,577**	**1,524**	**54,300**	**18,788**	**71,868**	**26,842**	**31,979**	**5,762**	**23,155**	**18,970**

VILLAGEWISE PRIMARY CENSUS ABSTRACT—*concld.*

1. ARKONAM TALUK

Serial No.	Location Code No.	Name of Villege	WORKERS III Livestock, Forestry, Fishing, Hunting, Plantations, Orchards & Allied activities		IV Mining and Quarrying		(V) Manufacturing, Processing, Servicing and Repairs (a) Household Industry		(b) Other than Household Industry		VI Construction		VII Trade and Commerce		VIII Transport, Storage & Communications		IX Other Services		X Non-workers	
			M	F	M	F	M	F	M	F	M	F	M	F	M	F	M	F	M	F
			(21)	(22)	(23)	(24)	(25)	(26)	(27)	(28)	(29)	(30)	(31)	(32)	(33)	(34)	(35)	(36)	(37)	(38)
125	129	Murungai ...	4	...	...	...	...	...	...	...	2	...	3	...	...	...	20	...	194	473
126	130	Takkolam ...	41	21	1	...	339	14	117	3	14	1	159	7	29	...	211	15	1,677	3,423
127	131	Chittoor ...	8	...	...	...	8	...	1	...	1	...	5	...	1	...	20	...	257	592
128	132	Parameswaramangalam ...	...	...	...	...	2	...	13	1	...	...	14	...	7	...	24	1	359	589
129	133	Mangattucheri ...	1	...	...	...	6	...	4	...	...	...	4	...	3	...	18	...	548	1,099
130	134	Perumalrajpet ...	...	11	7	...	16	...	31	...	13	...	45	14	11	...	50	14	460	833
131	135	Thandalam ...	...	...	...	...	8	...	5	...	2	...	3	...	20	...	32	6	378	625
132	136 a/b	Arigilabadi ...	10	...	...	...	2	...	40	8	2	...	22	5	21	...	66	6	505	933
133	136 b/b	Arigilabadi ...	2	...	...	...	...	...	9	...	3	...	4	...	...	...	9	...	152	320
134	137	Athur ...	2	...	...	...	...	...	56	...	2	...	12	3	19	...	41	...	242	520
135	138	Nagarikuppam ...	...	...	...	...	...	...	...	...	...	...	...	...	...	...	3	2	97	159
136	139	Ananthapuram ...	37	24	...	...	9	...	1	...	...	...	11	3	...	...	10	3	156	248
137	140	Uriyur ...	8	1	...	...	...	...	3	1	3	...	1	1	4	...	23	4	263	582
138	141	Anaikattaputhur ...	1	...	...	...	...	...	2	1	...	...	4	1	1	...	11	...	171	274
139	142	Pudukesavaram ...	10	...	...	...	12	...	12	...	...	...	8	8	5	...	31	1	381	574
140	143	Dharmanidhi ...	1	...	...	...	...	...	12	...	2	...	7	1	...	...	11	2	236	289
141	144	Ambarishapuram ...	...	...	...	...	...	...	1	...	1	...	2	...	1	...	30	...	92	100
142	145	Sukupuram ...	...	...	...	Uninhabited		...	...	...	...	...	...	...	Uninhabited		...	...	...	...
143	146	Nandimangalam ...	...	...	...	...	...	...	3	...	...	...	3	...	...	...	19	7	233	479
144	147	Ammanoor ...	...	...	...	Uninhabited		...	...	...	...	...	...	...	Uninhabited		...	...	...	...
145	148	Banavarm (R.F.) ...	...	...	...	...	...	...	...	...	...	...	...	...	...	...	1	...	...	6
146	149	Kolathur ...	...	...	...	Reserve Forest		...	...	...	...	...	...	...	Reserve Forest		...	...	...	...
147	150	Uriyur ...	...	...	...	Reserve Forest		...	...	...	...	...	...	...	Reserve Forest		...	...	...	...
		Taluk Total ...	**996**	**359**	**169**	**16**	**4,430**	**596**	**2,044**	**220**	**311**	**13**	**1,808**	**302**	**2,358**	**12**	**4,618**	**592**	**54,969**	**97,849**

FOOT NOTE—

L. C. Nos.—34, 41, 53, 89 and 112 are Non-City urban units.

APPENDIX

Statement showing a List of Revenue Villages forming part of Panchayats.

1. ARKONAM TALUK

Location Code No.	Name of Village	Name of Panchayat in which included with alphabetical indications for the total segment	Cross reference for the other segment/ segments of the Panchayat.
(1)	(2)	(3)	(4)
10	Ayepedu	Ayepedu a/b	11 for b/b
11	Ariyur	Ayepedu b/b	10 for a/b
51	Melapulam	Melapulam a/b	52 for b/b
52	Nangamangalam	Melapulam b/b	51 for a/b
102	Poyyapakkam	Athur c/c	137 for a/c, 138 for b/c
107	Punnai	Nemili c/c	122 for a/c, 123 for b/c
114	Jagirthandalam	Jagirthandalam a/b	115 for b/b
115	Melvenbakkam	Jagirthandalam b/b	114 for a/b
119	Nelvoy	Nelvoy a/b	120 for b/b
120	S. Kolathur	Nelvoy b/b	119 for a/b
122	Nemili	Nemili a/c	123 for b/c, 107 for c/c
123	Kariyakudal	Nemili b/c	122 for a/c, 107 for c/c
137	Athur	Athur a/c	138 for b/c, 102 for c/c
138	Nagarikuppam	Athur b/c	137 for a/c, 102 for c/c
144	Ambarishapuram	Ambarishapuram a/b	145 for b/b
145	Sukupuram	Ambarishapuram b/b	144 for a/b

URBAN BLOCKWISE PRIMARY CENSUS ABSTRACT

1. ARKONAM TALUK

Serial No.	Location Code No.	Name of Town/ Ward/Enumerator's Block No.	Area of Town in Sq. Km.	Occupied Residential Houses	No. of House-holds	Total Population including Institutional & Houseless Population P	M	F	Scheduled Castes M	F	Scheduled Tribes M	F	Literate and Educated Persons M	F	WORKERS Total Workers (i—ix) M	F	I Cultivators M	F	II Agricultural Labourers M	F
(0)	(1)	(2)	(3)	(4)	(5)	(6)	(7)	(8)	(9)	(10)	(11)	(12)	(13)	(14)	(15)	(16)	(17)	(18)	(19)	(20)
	I.	**KAVERIPAKKAM (P)**																		
1		HNB/E.B. No. 1/344 **Total** ...	...	131	132	628	308	320	308	320	...	...	58	14	159	33	7	...	145	33
2		2/335 ,, ...	...	79	107	532	264	268	...	...	...	...	200	163	114	8	13	...	9	1
3		3/336 ,, ...	...	113	138	658	322	336	...	...	...	...	213	128	174	65	41	11	29	35
4		4/337 ,, ...	...	82	99	420	194	226	...	...	...	...	158	154	101	26	35	9	1	2
5		8/338 ,, ...	...	100	138	649	326	323	...	...	22	23	182	56	181	47	14	2	125	43
6		5/339 ...	...	74	79	420	210	210	...	...	...	...	126	42	134	12	48	...	54	10
7		5/340 ...	...	75	113	517	279	238	...	...	...	...	173	52	154	12	10	...	123	5
		Total ...	...	149	192	937	489	448	...	...	...	...	299	94	288	24	58	...	177	15
8		6/341 ...	...	89	89	578	301	277	...	...	...	...	159	76	155	2	113	...	4	...
9		6/342 ...	...	73	76	393	187	206	...	...	...	...	90	59	104	2	77	...	...	...
		Total ...	...	162	165	971	488	483	...	...	...	...	249	135	259	4	190	...	4	...
10		7/343 ,, ...	...	110	144	752	378	374	...	...	...	...	240	89	220	205	109	103	82	98
11		9/344 ,, ...	...	94	155	671	344	327	1	4	...	...	239	159	171	38	27	...	10	14
12		10/345 ,, ...	...	142	172	830	407	423	...	...	...	...	292	225	199	35	19	...	1	...
13		11/346 ,, ...	...	133	170	841	413	428	...	...	...	...	243	149	186	4	39	...	34	1
14		12/347 ,, ...	...	123	144	816	431	385	47	40	...	...	226	64	221	8	47	...	27	5
15		13/348 ...	...	73	83	399	198	201	88	87	...	...	99	72	98	8	20	...	40	...
16		13/349 ...	...	97	119	579	295	284	3	7	31	28	123	38	170	15	13	...	87	5
		Total ...	...	170	202	978	493	485	91	94	31	28	222	110	268	23	33	...	127	5
		Town Total ...	14.32	1,588	1,958	9,683	4,857	4,826	447	458	53	51	2,821	1,540	2,541	520	632	125	771	252
	II.	**PANAPAKKAM (P)**																		
1		HNB/E.B. No. 1/350 **Total** ...	...	92	102	522	251	271	115	126	...	...	47	23	154	26	51	...	80	26
2		2/351 ,, ...	...	91	120	644	329	315	261	256	...	...	129	44	174	111	10	...	135	102
3		3/352 ,, ...	...	77	102	527	268	259	...	...	...	...	158	63	168	10	6	2	...	2
4		4/353 ,, ...	...	82	128	603	318	285	...	...	...	...	209	92	162	11	16	...	2	...
5		5/354 ,, ...	...	45	101	444	225	219	...	...	...	...	152	67	128	11	24	...	1	9
6		6/355 ,, ...	...	54	82	466	247	219	8	6	...	...	176	102	124	5	12	...	...	...

URBAN BLOCKWISE PRIMARY CENSUS ABSTRACT—*cont.*

1. ARKONAM TALUK

Serial No.	Location Code No.	Name of Town/ Ward/Enumerator's Block No.		WORKERS III Livestock, Forestry, Fishing, Hunting, Plantations, Orchards & Allied activities M (21)	F (22)	IV Mining and Quarrying M (23)	F (24)	(V) Manufacturing, Processing, Servicing and Repairs (a) Household Industry M (25)	F (26)	(b) Other than Household Industry M (27)	F (28)	VI Construction M (29)	F (30)	VII Trade and Commerce M (31)	F (32)	VIII Transport, Storage & Communications M (33)	F (34)	IX Other Services M (35)	F (36)	X Non-workers M (37)	F (38)
	I.	KAVERIPAKKAM (P)																			
1	H.N.B./E.B. No. 1/334		Total	...	...	...	...	...	...	...	...	...	...	...	...	...	...	7	...	149	287
2	2/335		,,	...	...	...	...	...	...	22	...	18	...	11	...	3	...	38	7	150	260
3	3/336		,,	...	2	...	...	11	1	37	3	13	...	13	6	9	...	19	9	148	271
4	4/337		,,	...	1	1	...	6	...	3	...	2	...	14	...	3	1	36	13	93	200
5	8/338		,,	...	1	...	...	...	...	16	...	1	...	4	1	1	...	19	1	145	276
6	5/339			...	...	...	...	...	...	22	...	2	...	3	...	...	...	5	2	76	198
7	5/340			...	...	...	...	...	...	9	...	...	...	6	2	1	4	5	1	125	226
			Total	...	...	...	...	...	...	31	...	2	...	9	2	1	4	10	3	201	424
8	6/341			...	...	...	...	6	...	3	...	1	...	14	...	...	...	14	2	146	275
9	6/342			...	...	...	...	1	...	4	...	...	...	11	...	1	...	10	2	83	204
			Total	...	...	...	...	7	...	7	...	1	...	25	...	1	...	24	4	229	479
10	7/343		,,	...	...	...	...	13	1	1	...	2	...	8	3	...	...	5	...	158	169
11	9/344		,,	...	6	1	...	32	4	17	1	6	...	33	2	9	4	31	12	173	289
12	10/345		,,	...	...	...	...	3	...	39	5	1	...	79	17	3	1	54	12	208	388
13	11/346		,,	...	...	...	...	24	1	22	1	2	...	32	...	1	...	32	1	227	424
14	12/347		,,	...	...	...	...	...	...	41	2	...	...	70	...	13	...	23	1	210	377
15	13/348			...	...	...	...	...	...	5	...	1	...	11	1	2	...	19	7	100	193
16	13/349			...	12	2	...	1	1	23	1	3	...	17	3	2	...	12	3	125	269
			Total	...	12	2	...	1	1	28	1	4	...	28	4	4	...	31	10	225	462
			Town Total	...	22	4	...	97	8	264	13	52	...	326	35	48	10	329	73	2,316	4,306
	II.	PANAPAKKAM (P)																			
1	H.N.B./E.B. No. 1/350		Total	...	8	...	...	...	1	...	4	...	...	1	...	...	...	9	...	97	245
2	2/351		,,	...	...	...	...	...	...	...	6	...	...	9	...	1	...	13	9	155	204
3	3/352		,,	...	...	...	...	...	128	2	3	...	...	22	3	1	...	8	1	100	240
4	4/353		,,	...	...	...	2	...	105	6	4	...	2	26	2	1	...	4	3	156	274
5	5/354		,,	...	2	...	...	...	54	...	4	...	...	27	...	1	...	15	2	97	208
6	6/355		,,	...	...	...	...	...	60	...	2	...	...	39	2	...	...	11	3	123	214

URBAN BLOCKWISE PRIMARY CENSUS ABSTRACT—*cont.*

1. ARKONAM TALUK

Serial No.	Location Code No.	Name of Town/ Ward/Enumerator's Block No.	Area of Town in Sq. Km.	Occupied Residential Houses	No. of House-holds	Total Population including Institutional & Houseless Population P	M	F	Scheduled Castes M	F	Scheduled Tribes M	F	Literate and Educated Persons M	F	WORKERS Total Workers (i—ix) M	F	I Cultivators M	F	II Agricultural Labourers M	F
(0)	(1)	(2)	(3)	(4)	(5)	(6)	(7)	(8)	(9)	(10)	(11)	(12)	(13)	(14)	(15)	(16)	(17)	(18)	(19)	(20)
	II.	PANAPAKKAM (P)—cont.																		
7		H.N.B./E.B. No. 7/356 Total ...	...	77	91	501	253	248	...	...	...	...	170	80	138	45	18	...	...	...
8		8/357 „ ...	...	50	88	420	220	200	...	...	...	...	163	61	119	36	4	...	1	2
9		9/358 „ ...	...	100	148	675	342	333	105	94	...	...	173	84	208	112	10	6	77	69
10		10/359 „ ...	...	43	82	454	235	219	...	...	...	...	180	111	115	15	32	1	...	1
11		11/360 „ ...	...	45	78	409	208	201	...	...	...	...	150	65	121	12	20	...	3	10
12		12/361 „ ...	...	55	96	459	243	216	...	...	...	...	176	70	125	15	5	1	...	1
13		13/362 „ ...	...	54	101	465	237	228	...	...	...	...	181	98	139	21	93	...	3	17
		Town Total ...	5·71	865	1,319	6,589	3,376	3,213	489	482	...	...	2,064	960	1,875	430	301	10	302	239
	III.	ARKONAM (M)																		
1		H.N.B./E.B. No. 1/1 ...	...	104	138	689	373	316	8	9	6	6	255	120	141	4	10	...	3	...
2		1/2 ...	...	90	104	521	270	251	13	9	...	...	188	99	129	6	1	...	1	...
3		1/3 ...	...	72	127	561	299	262	23	25	...	...	203	102	170	15	...	...	2	...
		Total ...	...	266	369	1,771	942	829	44	43	6	6	646	321	440	25	11	...	6	...
4		2/4 ...	...	119	158	871	489	382	97	32	...	...	270	220	183	14	4	...	...	...
5		2/5 ...	...	36	67	334	167	167	55	47	...	...	121	74	78	8	...	...	...	...
6		2/6 ...	...	64	191	815	416	399	...	23	...	...	315	212	211	5	1	...	1	...
		Total ...	...	219	416	2,020	1,072	948	152	102	...	...	706	506	472	27	5	...	1	...
7		3/7 ...	...	46	102	475	242	233	1	...	...	...	171	107	116	8	3	...	...	...
8		3/8 ...	...	48	111	511	267	244	...	...	...	...	192	145	120	6	1	...	...	...
9		3/9 ...	...	60	123	664	319	345	...	...	...	...	225	190	142	10	7	...	...	...
10		3/10 ...	...	38	88	393	193	200	5	4	...	...	124	100	84	5	...	...	2	...
		Total ...	...	192	424	2,043	1,021	1,022	6	4	...	...	712	542	462	29	11	...	2	...
11		4/11 ...	...	41	74	304	156	148	11	7	...	...	102	63	79	5	...	...	...	...
12		4/12 ...	...	59	80	475	243	232	...	...	...	...	198	140	108	12	2	...	...	...
13		4/13 ...	...	86	170	725	382	343	29	30	...	...	291	180	179	5	1	...	...	...
14		4/14 ...	...	60	91	522	289	233	...	...	...	...	238	171	92	6	3	...	...	...
		Total ...	...	246	415	2,026	1,070	956	40	37	...	...	829	554	458	28	6	...	...	...

URBAN BLOCKWISE PRIMARY CENSUS ABSTRACT—*cont.*

1. ARKONAM

TALUK

Serial No.	Location Code No.	Name of Town/ Ward/Enumerator's Block No.	WORKERS III Livestock, Forestry, Fishing, Hunting, Plantations, Orchards & Allied activities		IV Mining and Quarrying		(V) Manufacturing, Processing, Servicing and Repairs (a) Household Industry		(b) Other than Household Industry		VI Construction		VII Trade and Commerce		VIII Transport, Storage & Communications		IX Other Services		X Non-workers	
			M	F	M	F	M	F	M	F	M	F	M	F	M	F	M	F	M	F
			(21)	(22)	(23)	(24)	(25)	(26)	(27)	(28)	(29)	(30)	(31)	(32)	(33)	(34)	(35)	(36)	(37)	(38)
	II.	PANAPAKKAM (P)—cont.																		
7		H.N.B./E.B. No. 7/356 Total ...	14	8	...	...	55	25	8	...	1	...	31	8	...	...	11	4	115	203
8		8/357 ,, ...	...	...	...	...	76	30	4	...	...	...	15	3	1	...	18	1	101	164
9		9/358 ,, ...	10	4	...	...	78	26	6	1	...	...	13	5	1	...	13	1	134	221
10		10/359 ,, ...	2	...	...	...	55	11	3	...	...	...	6	...	...	...	17	2	120	204
11		11/360 ,, ...	...	...	...	...	56	1	5	1	3	...	27	...	1	...	6	...	87	189
12		12/361 ,, ...	...	...	...	...	80	6	6	1	1	...	12	3	1	...	20	3	118	201
13		13/362 ,, ...	...	...	...	...	12	...	2	...	7	...	11	2	1	...	10	2	98	207
		Town Total ...	36	12	2	...	760	107	57	3	14	...	239	28	9	...	155	31	1,501	2,783
	III.	ARKONAM (M)																		
1		H.N.B./E.B. No. 1/1 ...	...	...	...	...	10	...	13	...	9	...	18	...	52	...	26	4	232	312
2		1/2 ...	...	...	...	...	1	...	41	...	7	...	17	...	32	...	29	6	141	245
3		1/3 ...	...	...	...	...	4	...	16	...	12	2	36	2	67	2	33	9	129	247
		Total ...	...	...	...	...	15	...	70	...	28	2	71	2	151	2	88	19	502	804
4		2/4 ...	...	...	...	...	1	...	9	...	...	...	39	6	34	...	96	8	306	368
5		2/5 ...	...	...	...	...	...	1	16	1	4	2	9	2	29	...	20	2	89	159
6		2/6 ...	...	...	...	...	...	...	60	...	8	...	24	...	69	...	48	5	205	394
		Total ...	...	...	...	...	1	1	85	1	12	2	72	8	132	...	164	15	600	921
7		3/7 ...	...	...	...	...	1	...	25	1	5	...	15	6	49	...	18	1	126	225
8		3/8 ...	...	...	...	...	10	...	15	...	4	...	14	...	63	...	13	6	147	238
9		3/9 ...	1	...	...	...	...	...	21	...	4	...	23	4	60	...	26	6	177	335
10		3/10 ...	...	...	...	...	...	...	8	...	3	...	11	...	46	...	14	5	109	195
		Total ...	1	...	...	...	11	...	69	1	16	...	63	10	218	...	71	18	559	993
11		4/11 ...	...	...	...	...	...	...	10	1	6	...	21	1	34	...	8	3	77	143
12		4/12 ...	1	...	...	...	...	...	18	...	3	2	15	1	45	...	24	9	135	220
13		4/13 ...	...	...	...	...	3	...	33	...	8	...	26	...	69	...	39	5	203	338
14		4/14 ...	...	...	...	...	...	...	15	1	1	...	18	...	33	...	22	5	197	227
		Total ...	1	...	...	...	3	...	76	2	18	2	80	2	181	...	93	22	612	928

URBAN BLOCKWISE PRIMARY CENSUS ABSTRACT—*cont.*

1. ARKONAM

TALUK

Serial No.	Location Code No.	Name of Town/ Ward/Enumerator's Block No.	Area of Town in Sq. Km.	Occupied Residental Houses	No. of House-holds	Total Population including Institutional & Houseless Population P	M	F	Scheduled Castes M	F	Scheduled Tribes M	F	Literate and Educated Persons M	F	WORKERS Total Workers (i—ix) M	F	I Cultivators M	F	II Agricultural Labourers M	F
(0)	(1)	(2)	(3)	(4)	(5)	(6)	(7)	(8)	(9)	(10)	(11)	(12)	(13)	(14)	(15)	(16)	(17)	(18)	(19)	(20)
	III.	ARKONAM (M)—cont.																		
15		H.N.B./E.B. No. 5/15	...	...	42	82	407	205	202	...	...	...	...	171	145	97	14	1	...	...	...
16		5/16	...	...	64	156	743	391	352	...	...	...	...	278	188	180	18	2	...	...	...
17		5/17	...	...	85	124	613	314	299	1	...	...	...	228	184	159	4	4	...	1	...
18		5/18	...	...	56	102	518	264	254	...	...	...	...	200	153	113	9	2	1	2	...
19		5/19	...	...	93	161	838	414	424	...	...	...	...	355	286	194	18	5	...	...	...
		Total	...	...	**340**	**625**	**3,119**	**1,588**	**1,531**	**1**	...	...	...	**1,232**	**956**	**743**	**63**	**14**	**1**	**3**	...
20		6/20	...	...	40	117	609	312	297	...	...	...	...	225	179	146	6	4	...	...	...
21		6/21	...	...	65	136	621	325	296	26	28	...	...	255	177	171	9	2	...	1	...
22		6/22	...	...	108	123	671	339	332	93	94	...	...	237	186	145	20	1	...	...	...
		Total	...	...	**213**	**376**	**1,901**	**976**	**925**	**119**	**122**	...	...	**717**	**542**	**462**	**35**	**7**	...	**1**	...
23		7/23	...	...	77	132	836	505	331	22	14	1	...	358	182	221	5	2	...	1	...
24		7/24	...	...	99	129	747	389	358	16	10	...	...	281	214	161	37	4	...	...	...
		Total	...	...	**176**	**261**	**1,583**	**894**	**689**	**38**	**24**	**1**	...	**639**	**396**	**382**	**42**	**6**	...	**1**	...
25		8/25	...	...	46	118	698	350	348	...	...	...	...	263	175	162	3	...	...	3	...
26		8/26	...	...	25	56	319	156	163	...	...	...	...	103	55	68	2	...	...	...	...
27		8/27	...	...	46	98	544	280	264	...	1	...	...	187	132	137	3	1	...	1	...
		Total	...	...	**117**	**272**	**1,561**	**786**	**775**	...	**1**	...	...	**553**	**362**	**367**	**8**	**1**	...	**4**	...
28		9/28	...	...	35	69	299	177	122	...	...	...	...	126	63	105	...	1	...	...	...
29		9/29	...	...	58	126	630	330	300	...	...	...	...	218	119	162	22	1	1	...	...
30		9/30	...	...	98	101	534	273	261	...	...	...	...	189	116	134	9	1	...	...	...
		Total	...	...	**191**	**296**	**1,463**	**780**	**683**	...	...	...	...	**533**	**298**	**401**	**31**	**3**	**1**	...	...
31		10/31	...	...	39	51	337	178	159	...	...	...	...	133	85	95	6	1	...	...	...
32		10/32	...	...	42	118	518	255	263	3	4	...	...	151	86	125	37	...	5	...	...
33		10/33	...	...	71	149	764	391	373	...	...	...	...	289	184	193	11	2	...	...	...
		Total	...	...	**152**	**318**	**1,619**	**824**	**795**	**3**	**4**	...	...	**573**	**355**	**413**	**54**	**3**	**5**	...	...
34		11/34	...	...	81	143	775	389	386	8	9	...	...	262	176	175	4	6	...	4	1
35		11/35	...	...	87	138	635	333	302	47	50	...	...	205	119	168	22	7	1	2	5
		Total	...	...	**168**	**281**	**1,410**	**722**	**688**	**55**	**59**	...	...	**467**	**295**	**343**	**26**	**13**	**1**	**6**	**6**

URBAN BLOCKWISE PRIMARY CENSUS ABSTRACT—*cont.*

1. ARKONAM TALUK

Serial No.	Location Code No.	Name of Town/ Ward/Enumerator's Block No.	WORKERS III Livestock, Forestry, Fishing, Hunting, Plantations, Orchards & Allied activities		IV Mining and Quarrying		(V) Manufacturing, Processing, Servicing and Repairs (a) Household Industry		(b) Other than Household Industry		VI Construction		VII Trade and Commerce		VIII Transport, Storage & Communications		IX Other Services		X Non-workers	
			M	F	M	F	M	F	M	F	M	F	M	F	M	F	M	F	M	F
			(21)	(22)	(23)	(24)	(25)	(26)	(27)	(28)	(29)	(30)	(31)	(32)	(33)	(34)	(35)	(36)	(37)	(38)
	III.	ARKONAM (M)—cont.																		
15		H.N.B./E.B. No. 5/15	...	...	...	...	...	...	11	...	...	...	21	2	42	...	22	12	108	188
16		5/16	...	...	...	...	2	...	39	...	2	1	27	...	70	...	38	17	211	334
17		5/17	...	...	...	...	2	...	39	...	4	1	32	...	54	...	23	3	155	295
18		5/18	...	...	...	...	...	...	15	...	...	...	32	3	40	...	22	5	151	245
19		5/19	...	...	...	...	4	...	28	...	6	...	31	...	82	1	38	17	220	406
		Total	...	...	...	...	8	...	132	...	12	2	143	5	288	1	143	54	845	1,468
20		6/20	...	...	...	...	1	...	16	...	2	...	15	...	87	...	21	6	166	291
21		6/21	...	...	...	...	7	...	19	...	3	...	20	1	94	1	25	7	154	287
22		6/22	...	...	...	...	...	...	3	...	...	...	15	10	116	4	10	6	194	312
		Total	...	...	...	...	8	...	38	...	5	...	50	11	297	5	56	19	514	890
23		7/23	...	...	...	...	1	...	10	1	4	...	96	...	78	1	29	3	284	326
24		7/24	...	...	...	...	...	1	16	...	...	...	41	1	64	...	36	35	228	321
		Total	...	...	...	...	1	1	26	1	4	...	137	1	142	1	65	38	512	647
25		8/25	...	...	...	...	...	...	37	...	1	...	72	...	33	...	16	3	188	345
26		8/26	...	...	...	...	2	...	9	...	...	...	43	1	13	...	1	1	88	161
27		8/27	...	...	...	...	...	...	20	...	...	...	84	...	23	...	8	3	143	261
		Total	...	...	...	...	2	...	66	...	1	...	199	1	69	...	25	7	419	767
28		9/28	...	...	...	...	2	...	13	...	1	...	60	...	22	...	6	...	72	122
29		9/29	...	...	...	...	...	...	22	1	...	...	64	2	39	1	36	17	168	278
30		9/30	...	...	...	...	4	...	12	...	...	1	64	1	36	...	17	7	139	252
		Total	...	...	...	...	6	...	47	1	1	1	188	3	97	1	59	24	379	652
31		10/31	...	...	...	...	2	1	15	...	...	...	61	...	9	1	7	4	83	153
32		10/32	...	1	...	...	...	...	17	...	2	...	43	19	46	...	16	13	130	226
33		10/33	...	...	...	...	2	...	36	...	1	2	86	3	48	...	18	6	198	362
		Total	...	1	...	...	4	1	68	...	3	2	190	22	103	1	41	23	411	741
34		11/34	...	...	...	...	...	...	30	...	6	...	34	2	77	...	18	1	214	382
35		11/35	...	...	...	...	7	8	17	...	7	1	56	5	54	...	18	2	165	280
		Total	...	...	...	...	7	8	47	...	13	1	90	7	131	...	36	3	379	662

URBAN BLOCKWISE PRIMARY CENSUS ABSTRACT—*cont.*

1. ARKONAM TALUK

Serial No.	Location Code No.	Name of Town/ Ward/Enumerator's Block No.	Area of Town in Sq. Km.	Occupied Residential Houses	No. of Households	Total Population including Institutional & Houseless Population P	M	F	Scheduled Castes M	F	Scheduled Tribes M	F	Literate and Educated Persons M	F	WORKERS: Total Workers (i—ix) M	F	I Cultivators M	F	II Agricultural Labourers M	F
(0)	(1)	(2)	(3)	(4)	(5)	(6)	(7)	(8)	(9)	(10)	(11)	(12)	(13)	(14)	(15)	(16)	(17)	(18)	(19)	(20)
	III.	**ARKONAM (M)**—cont.																		
36		H.N.B./E.B. No. 12/36 ...	...	62	141	726	398	328	..	...	...	...	299	192	174	6	6	1	...	...
37		12/37 ...	...	59	72	463	224	239	29	33	...	...	120	51	103	3	...	...	4	1
38		12/38 ...	...	65	97	624	321	303	308	294	...	...	184	79	140	8	5	...	9	6
		Total ...	...	**186**	**310**	**1,813**	**943**	**870**	**337**	**327**	...	...	**603**	**322**	**417**	**17**	**11**	**1**	**13**	**7**
39		13/39 ...	...	112	136	803	430	373	304	271	...	...	242	109	209	9	1	...	5	1
40		13/40 ...	...	42	63	349	170	179	143	149	...	...	95	62	60	5	...	...	3	1
41		13/41 ...	...	59	87	646	318	328	290	301	...	...	189	92	131	1	...	...	2	...
		Total ...	...	**213**	**286**	**1,798**	**918**	**880**	**737**	**721**	...	...	**526**	**263**	**400**	**15**	**1**	...	**10**	**2**
42		14/42 ...	...	96	122	717	380	337	123	120	...	...	230	124	179	9	38	...	43	...
43		14/43 ...	...	97	119	727	377	350	56	55	1	3	272	206	139	20	...	...	...	...
44		14/44 ...	...	29	29	172	88	84	6	3	...	...	66	49	36	1	...	...	...	...
		Total ...	...	**222**	**270**	**1,616**	**845**	**771**	**185**	**178**	**1**	**3**	**568**	**379**	**354**	**30**	**38**	...	**43**	...
45		15/45 ...	...	54	150	773	403	370	...	...	...	...	300	227	159	4	2	...	...	...
46		15/46 ...	...	46	112	529	272	257	...	...	...	...	223	184	129	6	...	...	...	...
47		15/47 ...	...	46	100	548	289	259	...	...	...	...	216	167	121	3	1	...	1	1
		Total ...	...	**146**	**362**	**1,850**	**964**	**886**	...	...	...	...	**739**	**578**	**409**	**13**	**3**	...	**1**	**1**
48		16/48 ...	...	10	16	431	232	199	7	...	...	...	182	95	123	13	...	...	...	...
49		16/49 ...	...	56	139	676	346	330	...	...	...	...	238	182	161	12	3	...	1	...
		(Part) Total ...	...	**66**	**155**	**1,107**	**578**	**529**	**7**	...	...	...	**420**	**277**	**284**	**25**	**3**	...	**1**	...
50		17/50 ...	...	123	150	694	351	343	191	183	...	...	219	135	161	7	...	...	...	...
51		17/51 ...	...	102	119	773	388	385	210	235	...	...	279	205	145	4	1	...	...	...
		(Part) Total ...	...	**225**	**269**	**1,467**	**739**	**728**	**401**	**418**	...	...	**498**	**340**	**306**	**11**	**1**	...	...	...
52		18/55 ...	...	104	177	842	435	407	84	82	...	...	251	108	211	36	9	1	...	...
53		18/56 ...	...	38	65	372	176	196	...	...	...	...	127	120	62	19	...	...	1	...
		(Part) Total ...	...	**142**	**242**	**1,214**	**611**	**603**	**84**	**82**	...	...	**378**	**228**	**273**	**55**	**9**	**1**	**1**	...
54		21/64 ...	...	113	141	788	412	376	233	198	...	...	257	92	171	80	...	...	...	...
55		21/65 ...	...	107	107	690	374	316	89	74	...	...	228	139	143	3	...	...	...	...
		(Part) Total ...	...	**220**	**248**	**1,478**	**786**	**692**	**322**	**272**	...	...	**485**	**231**	**314**	**83**	...	...	...	...

URBAN BLOCKWISE PRIMARY CENSUS ABSTRACT—*cont.*

1. ARKONAM TALUK

Serial No.	Location Code No.	Name of Town/ Ward/Enumerator's Block No.	WORKERS III Livestock, Forestry, Fishing, Hunting, Plantations, Orchards & Allied activities		IV Mining and Quarrying		(V) Manufacturing, Processing, Servicing and Repairs (a) Household Industry		(b) Other than Household Industry		VI Construction		VII Trade and Commerce		VIII Transport, Storage & Communications		IX Other Services		X Non-workers	
			M	F	M	F	M	F	M	F	M	F	M	F	M	F	M	F	M	F
			(21)	(22)	(23)	(24)	(25)	(26)	(27)	(28)	(29)	(30)	(31)	(32)	(33)	(34)	(35)	(36)	(37)	(38)
	III.	ARKONAM (M)—cont.																		
36		H.N.B./E.B. No. 12/36	...	...	...	...	...	7	...	28	...	1	...	61	...	63	...	8	5	224	322
37		12/37	...	...	...	...	...	...	1	10	...	...	...	71	1	11	...	7	...	121	236
38		12/38	...	...	...	...	...	...	...	5	...	1	...	33	...	78	1	9	1	181	295
		Total	...	...	...	...	...	**7**	**1**	**43**	...	**2**	...	**165**	**1**	**152**	**1**	**24**	**6**	**526**	**853**
39		13/39	...	1	...	...	...	1	...	22	...	3	...	70	...	87	5	19	3	221	364
40		13/40	...	...	...	...	...	...	...	8	...	2	...	7	1	37	1	3	2	110	174
41		13/41	...	...	...	...	...	...	...	16	...	1	...	7	...	100	1	5	...	187	727
		Total	...	**1**	...	...	...	**1**	...	**46**	...	**6**	...	**84**	**1**	**224**	**7**	**27**	**5**	**518**	**865**
42		14/42	...	...	...	...	...	1	...	16	...	1	...	2	...	67	1	11	8	201	328
43		14/43	...	...	...	...	...	...	...	4	...	...	...	11	1	119	3	5	16	238	330
44		14/44	...	...	...	...	...	...	...	2	...	...	...	1	...	32	...	1	1	52	83
		Total	...	...	...	...	...	**1**	...	**22**	...	**1**	...	**14**	**1**	**218**	**4**	**17**	**25**	**491**	**741**
45		15/45	...	...	...	...	...	...	...	21	...	5	...	39	1	80	...	12	3	244	366
46		15/46	...	...	...	1	...	...	...	25	...	...	...	39	...	50	...	14	6	143	251
47		15/47	...	4	...	...	...	...	...	21	...	2	...	43	...	39	...	10	2	168	256
		Total	...	**4**	...	**1**	...	...	...	**67**	...	**7**	...	**121**	**1**	**169**	...	**36**	**11**	**555**	**873**
48		16/48	...	...	...	...	...	2	1	31	...	3	...	41	3	38	...	8	9	109	186
49		16/49	...	...	...	...	...	1	...	30	...	1	...	44	2	67	...	14	10	185	318
		(Part) Total	...	...	...	...	...	**3**	**1**	**61**	...	**4**	...	**85**	**5**	**105**	...	**22**	**19**	**294**	**504**
50		17/50	...	...	...	...	...	...	...	2	...	...	...	7	...	145	2	7	5	190	336
51		17/51	...	...	...	...	...	...	...	1	...	2	...	1	...	137	1	3	3	243	381
		(Part) Total	...	...	...	...	...	...	...	3	...	**2**	...	**8**	...	**282**	**3**	**10**	**8**	**433**	**717**
52		18/55	...	1	...	...	...	...	...	23	...	34	21	31	10	90	...	23	4	224	371
53		18/56	...	...	...	...	...	...	...	6	...	8	...	7	...	33	...	7	19	114	177
		(Part) Total	...	**1**	...	...	...	...	...	**29**	...	**42**	**21**	**38**	**10**	**123**	...	**30**	**23**	**338**	**548**
54		21/64	...	...	...	...	...	...	1	13	1	...	...	2	...	92	10	64	68	241	296
55		21/65	...	...	...	...	...	1	...	14	...	2	...	21	...	81	1	24	2	231	313
		(Part) Total	...	...	...	...	...	**1**	**1**	**27**	**1**	**2**	...	**23**	...	**173**	**11**	**88**	**70**	**472**	**609**

URBAN BLOCKWISE PRIMARY CENSUS ABSTRACT—*cont.*

I. ARKONAM TALUK

Serial No.	Location Code No.	Name of Town/ Ward/Enumerator's Block No.	Area of Town in Sq. Km.	Occupied Residential Houses	No. of Households	Total Population including Institutional & Houseless Population P	M	F	Scheduled Castes M	F	Scheduled Tribes M	F	Literate and Educated Persons M	F	WORKERS Total Workers (i—ix) M	F	I Cultivators M	F	II Agricultural Labourers M	F
(0)	(1)	(2)	(3)	(4)	(5)	(6)	(7)	(8)	(9)	(10)	(11)	(12)	(13)	(14)	(15)	(16)	(17)	(18)	(19)	(20)
	III.	**ARKONAM (M)**—cont.																		
56		H.N.B./E.B. No. 23/74 ...	...	135	167	780	407	373	84	84	3	4	265	148	183	18	3	1	3	...
57		23/75 ...	...	90	104	695	339	356	90	96	...	...	194	105	145	4	1	...	4	...
58		23/76 ...	...	100	144	636	327	309	33	25	...	...	219	100	161	6	2	...	1	...
		Total ...	...	**325**	**415**	**2,111**	**1,073**	**1,038**	**207**	**205**	**3**	**4**	**678**	**353**	**489**	**28**	**6**	**1**	**8**	...
59		17/52 ...	...	59	59	331	164	167	28	27	...	...	112	67	67	2	1	...	2	...
60		17/53 ...	...	60	61	298	146	152	33	33	...	...	119	84	65	4	1	...	...	...
		(Part) Total ...	...	**119**	**120**	**629**	**310**	**319**	**61**	**60**	...	...	**231**	**151**	**132**	**6**	**2**	...	**2**	...
61		16/77 **(Part) Total** ...	...	**40**	**89**	**98**	**51**	**47**	...	...	...	...	**44**	**29**	**17**	**1**	...	...	...	...
62		17/54 ,, ...	...	**51**	**51**	**266**	**130**	**136**	128	132	...	...	68	22	63	31	...	...	13	14
63		18/57 ,, ...	...	**49**	**96**	**454**	**247**	**207**	54	48	...	...	156	73	115	10	4	...	...	...
64		19/58 ...	...	27	40	207	103	104	7	6	...	...	60	38	48	5	...	...	...	...
65		19/59 ...	...	62	154	763	404	359	11	12	..	...	291	179	183	12	4	...	...	...
66		19/60 ...	...	63	111	411	203	208	8	6	...	...	86	79	103	7	1	...	...	...
		(Part) Total ...	...	**152**	**305**	**1,381**	**710**	**671**	26	24	...	...	437	296	334	24	5	...	...	...
67		20/63 ,, ...	...	**112**	**112**	**622**	**303**	**319**	259	276	...	...	159	107	134	23	1	...	4	...
68		19/78 ,, ...	...	**13**	**13**	**102**	**47**	**55**	7	6	...	...	35	18	22	3	...	...	...	...
69		20/61 ...	...	138	169	723	378	345	38	54	...	...	250	147	151	15	...	...	1	...
70		20/62 ...	...	59	69	416	216	200	20	16	...	...	166	107	103	13	...	...	1	...
		(Part) Total ...	...	**197**	**238**	**1,139**	**594**	**545**	58	70	...	...	416	254	254	28	...	...	2	...
71		21/66 ...	...	70	120	582	299	283	200	189	...	...	185	106	141	4	...	...	2	...
72		21/67 ...	...	86	86	497	228	269	53	32	...	...	152	156	94	33	...	...	1	...
		(Part) Total ...	...	**156**	**206**	**1,079**	**527**	**552**	253	221	...	...	337	262	235	37	...	...	3	...
73		22/68 ...	...	27	40	201	102	99	16	15	...	...	66	48	48	3	...	...	...	...
74		22/69 ...	...	111	123	716	366	350	24	29	...	...	277	211	146	2	...	...	...	...
75		22/70 ...	...	87	87	415	208	207	37	40	...	...	132	84	99	4	...	...	...	...
76		22/71 ...	...	40	56	285	148	137	57	55	...	...	105	69	64	5	...	1	...	...

URBAN BLOCKWISE PRIMARY CENSUS ABSTRACT—*cont.*

1. ARKONAM

TALUK

Serial No.	Location Code No.	Name of Town/ Ward/Enumerator's Block No.	WORKERS III Livestock, Forestry, Fishing, Hunting, Plantations, Orchards & Allied activities		IV Mining and Quarrying		(V) Manufacturing, Processing, Servicing and Repairs (a) Household Industry		(b) Other than Household Industry		VI Construction		VII Trade and Commerce		VIII Transport, Storage & Communications		IX Other Services		X Non-workers	
			M	F	M	F	M	F	M	F	M	F	M	F	M	F	M	F	M	F
			(21)	(22)	(23)	(24)	(25)	(26)	(27)	(28)	(29)	(30)	(31)	(32)	(33)	(34)	(35)	(36)	(37)	(38)
	III.	ARKONAM (M)—cont.																		
56		H.N.B./E.B. No. 23/74 ...	...	...	...	...	...	...	48	...	11	1	13	8	91	3	14	5	224	355
57		23/75 ...	1	...	...	...	...	...	46	1	...	...	8	...	67	...	18	3	194	352
58		23/76 ...	4	2	...	...	...	...	50	...	2	...	8	1	78	...	16	3	166	303
		Total ...	**5**	**2**	...	...	...	...	**144**	**1**	**13**	**1**	**29**	**9**	**236**	**3**	**48**	**11**	**584**	**1,010**
59		17/52 ...	...	...	...	...	...	...	3	...	...	...	1	2	59	...	1	...	97	165
60		17/53 ...	...	...	...	...	...	...	3	...	...	1	3	1	57	...	1	2	81	148
		(Part) Total ...	...	...	...	...	...	...	6	...	...	1	4	3	116	...	2	2	178	313
61		16/77 **(Part) Total** ...	...	...	...	...	...	...	1	...	...	...	1	...	12	...	3	1	34	46
62		17/54 ,, ...	...	...	...	...	...	...	3	...	...	...	4	...	43	17	...	...	67	105
63		18/57 ,, ...	...	...	...	...	...	...	51	4	2	...	16	...	34	...	8	6	132	197
64		19/58 ...	...	...	...	...	...	...	16	...	1	...	17	3	6	...	8	2	55	99
65		19/59 ...	...	...	...	...	...	...	36	2	3	...	48	1	63	1	29	8	221	347
66		19/60 ...	...	...	...	...	2	...	27	1	3	...	28	1	31	...	11	5	100	201
		(Part) Total ...	...	...	...	...	2	...	79	3	7	...	93	5	100	1	48	15	376	647
67		20/63 ,, ...	1	...	...	...	...	...	42	8	1	...	6	2	51	7	28	6	169	296
68		19/78 ,, ...	...	...	...	...	...	...	4	...	2	...	7	...	6	...	3	3	25	52
69		20/61 ...	...	...	...	...	3	...	15	...	...	...	53	...	50	...	29	15	227	330
70		20/62 ...	...	...	1	...	...	...	22	...	2	...	29	1	33	...	15	12	113	187
		(Part) Total ...	...	...	1	...	3	...	37	...	2	...	82	1	83	...	44	27	340	517
71		21/66 ...	...	...	...	...	1	...	22	...	7	...	21	...	71	...	17	4	158	279
72		21/67 ...	...	...	...	...	...	...	5	...	...	...	11	2	48	...	29	31	134	236
		(Part) Total ...	...	...	...	...	1	...	27	...	7	...	32	2	119	...	46	35	292	515
73		22/68 ...	...	...	...	...	...	...	7	...	2	...	8	...	26	2	5	1	54	96
74		22/69 ...	...	...	...	...	...	...	5	...	...	...	4	1	130	...	7	1	220	348
75		22/70 ...	...	...	...	...	...	...	2	...	...	...	1	1	96	...	...	3	109	203
76		22/71 ...	...	...	...	...	...	...	19	...	2	...	4	...	34	2	5	2	84	132

URBAN BLOCKWISE PRIMARY CENSUS ABSTRACT—*cont.*

1. ARKONAM TALUK

Serial No.	Location Code No.	Name of Town/ Ward/Enumerator's Block No.	Area of Town in Sq. Km.	Occupied Residential Houses	No. of Households	Total Population including Institutional & Houseless Population			Scheduled Castes		Scheduled Tribes		Literate and Educated Persons		WORKERS: Total Workers (i—ix)		WORKERS: I Cultivators		WORKERS: II Agricultural Labourers	
						P	M	F	M	F	M	F	M	F	M	F	M	F	M	F
(0)	(1)	(2)	(3)	(4)	(5)	(6)	(7)	(8)	(9)	(10)	(11)	(12)	(13)	(14)	(15)	(16)	(17)	(18)	(19)	(20)
	III.	ARKONAM (M)—cont.																		
77		H.N.B./E. B. No. 22/72 ...	...	58	58	280	143	137	27	18	50	43	65	44	66	3	...	...	5	...
78		22/73 ...	...	139	139	710	359	351	75	55	...	...	265	187	158	4	...	...	...	...
		Total ...	...	**462**	**503**	**2,607**	**1,326**	**1,281**	**236**	**212**	**50**	**43**	**910**	**643**	**581**	**21**	...	**1**	**5**	...
		Town Total ...	**8.87**	**5,376**	**8,343**	**43,347**	**22,377**	**20,970**	**3,920**	**3,648**	**61**	**56**	**15,295**	**9,953**	**10,076**	**829**	**164**	**12**	**130**	**30**

URBAN BLOCKWISE PRIMARY CENSUS ABSTRACT—*concld.*

1. ARKONAM TALUK

Serial No.	Location Code No.	Name af Town/ Ward/Enumerator's Block No.	WORKERS III Livestock, Forestry, Fishing, Hunting, Plantations, Orchards & Allied activities		IV Mining and Quarrying		(V) Manufacturing, Processing, Servicing and Repairs (a) Household Industry		(b) Other than Household Industry		VI Construction		VII Trade and Commerce		VIII Transport, Storage & Communications		IX Other Services		X Non-workers	
			M	F	M	F	M	F	M	F	M	F	M	F	M	F	M	F	M	F
			(21)	(22)	(23)	(24)	(25)	(26)	(27)	(28)	(29)	(30)	(31)	(32)	(33)	(34)	(35)	(36)	(37)	(38)
	III.	**ARKONAM (M)**—cont.																		
77		H.N.B./E.B. No. 22/72 ...	...	...	...	...	...	...	4	...	1	...	18	...	33	...	5	3	77	134
78		22/73 ...	...	...	...	...	1	...	3	...	...	...	2	...	151	2	1	2	201	347
		Total ...	...	...	...	...	1	...	40	...	5	...	37	2	470	6	23	12	745	1,260
		Town Total ...	15	2	2	...	86	14	1,456	23	218	35	2,132	115	4,525	71	1,348	527	12,301	20,141

Area figures for village and town areas are those supplied by the Assistant Director of Survey & Land Records of the District concerned (in consultation with the Tahsildars of the Taluks concerned) and Local bodies respectively. The total of the area figures of the village and town areas will not tally with the taluk figures furnished by the Director of Land Records because taluk area given by Director of Land Records takes into account hills, forests, rivers etc., whereas village and town area may not include the same.

APPENDIX

Statement Showing the Details of Ward/HNB and Door Numbers Constituting the EB.

E.B. No.	House Numbering Block Number	Door Numbers included in the Enumerator's Block.
(1)	(2)	(3)
	I. KAVERIPAKKAM (P)	
334	1	1—89
335	2	1—90
336	3	1—135
337	4	1—98
338	8	1—89
339	5	1—61
340	5	62—142
341	6	1—87
342	6	88—178
343	7	1—105
344	9	1—163
345	10	1—240
346	11	1—152
347	12	1—156
348	13	1— 68
349	13	69—153

E.B. No.	House Numbering Block Number	Door Numbers included in the Enumerator's Block.
(1)	(2)	(3)
	II. PANAPAKKAM (P)	
350	1	1—93
351	2	1—91
352	3	1—71
353	4	1—82
354	5	1—45
355	6	1—96
356	7	1—125
357	8	1—65
358	9	1—94
359	10	1—51
360	11	1—49
361	12	1—99
362	13	1—79

E.B. No.	House Numbering Block Number	Name of Street	Door Numbers included in the Enumerator's Block.
(1)	(2)	(3)	(4)
		III. ARKONAM (M)	
1	I	Jothi Nagar I Street	1—7
	,,	Jothi Nagar II Street	1—13
	,,	Jothi Nagar III Street	1—7
	,,	Jothi Nagar IV Street	1—7
	,,	Jothi Nagar V Street	1—7
	,,	Jothi Nagar VI Street	1—2
	,,	Jothi Nagar VII Street	1—11
	,,	Jothi Nagar VIII Street	1—17
	,,	Jothi Nagar IX Street	1—3
	,,	Gandhi Road 6	1—24
	,,	Gandhi IV Lane	1—24
2	,,	Post Martam Srinivasa Nagar I Street	1—13
	,,	Post Martam Srinivasa Nagar II Street	1—42
	,,	Post Martam Srinivasa Nagar III Street	1—22
	,,	Post Martam Srinivasa Nagar IV Street	1—11
3	,,	Post Martam I Street	1—22
	,,	Post Martam II Street	1—29
	,,	Post Martam III Street	1—10
	,,	Post Martam IV Street	1
4	II	Gandhi Road 5	1—193
5	,,	Mettu Street	1—23
	,,	Balasubramania Koil Street	1—15
6	,,	Narashima Chetty Street	1—25
	,,	Karappa Pillai Koil Street	1—38
7	III	Melandai Appakara Street	1—42
	,,	Melandai Appakara Lane	1—4
8	,,	Thasildar Street	1—51
9	,,	Sannadhi Amman Koil Street	1—53
	,,	Pillaiar Koil Street	1—25

E.B. No.	House Numbering Block Number	Name of Street	Door Numbers included in the Enumerator's Block.
(1)	(2)	(3)	(4)
		III. ARKONAM (M)—cont.	
10	III	Ottavadai Street	1—26
	,,	Srinivasa Mudali Street	1—17
11	IV	Kannan Flour Mill I Street	1—19
	,,	Kannan Flour Mill II Street	1—7
	,,	Kannan Flour Mill III Street	1—13
12	,,	Murugappa Naicken Street	1—77
13	,,	Murugappa Naicken Street	1—13
	,,	North Dharmaraja Koil Street	1—20
	,,	Rajaji II Street	1—18
	,,	Rajaji III Street	1—22
14	,,	Subburaja Mudali Street	1—29
	,,	Sarojini Street	1—34
15	V	Sundra Iyer Street	1—37
		Dharmaraja Iyer Street	1—17
16	,,	Kelandai Appakara Street	1—16
	,,	Rajaji I Street	1—40
	,,	East Dharmaraja Koil Street	1—14
17	,,	Town Hall VII Street	1—8
	,,	Rajaji IV Street	1—30
	,,	Sathiamoorthy Street	1—25
18	,,	Gandhi Road	1—109
19	,,	Town Hall II Street	1—21
	,,	Town Hall III Street	1—10
	,,	Town Hall IV Street	1—14
	,,	Town Hall V Street	1—25
	,,	Town Hall I Street	3—33
20	VI	Dharmaraja Reddy Street	1—59
21	,,	Sholingur Road	1—72
22	,,	Arkonam Railway Colony	1—56
	,,	Railway Porters Quarters	1—57

E.B. No.	House Numbering Block Number	Name of Street	Door Numbers included in the Enumerator's Block.
(1)	(2)	(3)	(4)
		III. ARKONAM (M)—cont.	
23	VII	Gandhi Road 3	1—38 181—198
	,,	Railway Police Lines Street	1—59
	,,	Manicka Mudali Street	1—16
24	,,	Vekaikular I Street	1—11
	,,	Vekaikular II Street	1—5
	,,	Vekaikular III Street	1—3
	,,	Vekaikular IV Street	1—21
	,,	Vekaikular V Street	1—12
	,,	Vekaikular VI Street	1—9
	,,	Abdhul Majid Street	1—25
	,,	Alhaullah Shahib Street	1—22
25	VIII	Gandhi Road 3	39—53 178—180
	,,	Vedachala Mudaly Street	1—47
26	,,	Mosque Street	1—27
27	,,	Mosque Street	1—67
28	IX	Gandhi Road 3	54—109 142—177
	,,	Grama Chavadi Street	1—17
	,,	Thirumalaicheri Street	1—16
29	,,	Maniakara Street	1—72
30	,,	Maniakara Street	73—129
31	X	Jublee Road	1—24
	,,	Bazaar Street	1—107
32	,,	Rajabathar Mudali Street	1—45
33	,,	Old Bazaar Street	1—102
34	XI	Arunachala Reddy Street	1—29
	,,	Arunachala Reddy I Street I & II Lane	1—9
	,,	Arunachala Reddy II Lane	1—12
	,,	Arunachala Reddy II Street	1—50
35	,,	Arunachala Reddy II Street III Lane	1—14

E.B. No.	House Numbering Block Number	Name of Street	Door Numbers included in the Enumerator's Block.
(1)	(2)	(3)	(4)
		III. ARKONAM (M)—cont.	
	XI	Arunachala Reddy III Street	1—10
	,,	Tholl Shop Road	1—16
	,,	Polochiamma Koil I Street	1—30
	,,	Polochiamma Koil II Street	1—9
	,,	Polochiamma Koil III Street (Kawanoor)	1—7
	,,	Bajanai Koil Street	1—11
36	XII	Madurai Pillai Street	1—52
37	,,	Nanmunian Shahib Street	1—59
38	,,	Kambukutty I Street	1—14
	,,	Kambukutty II Street	1—22
	,,	Kambukutty III Street	1—13
	,,	Kambukutty IV Street	1—22
39	XIII	Gandhi Road 3	110—141
	,,	Local Police Lines Street	1—22
	,,	Local Police Lines Lane	1—3
	,,	Thulukanathamman Koil Street	1—75
40	,,	Xavier Street	1—24
	,,	Anthoniar Bajanai Koil Street	1—18
41	,,	Chanan I Street	1—10
		Chanan II Street	1—10
	,,	Athipattam	1—37
42	XIV	Galivar Kandigai I Street	1—10
	,,	Galivar Kandigai II Street	1—32
	,,	Galivar Kandigai III Street	1—19
	,,	Arunthathiar Palayam	1—13
43	,,	Haffieldspet Railway Colony	1—22 25—59 99—159
44	,,	Haffieldspet Railway Colony	23, 24, 60—98
45	XV	Dilliappa Mudaliar Street	1—51
46	,,	Polu Naidu Street	1—51
47	,,	Polu Naidu Lane	1—10

E.B. No.	House Numbering Block Number	Name of Street	Door Numbers included in the Enumerator's Block.
(1)	(2)	(3)	(4)
		III. ARKONAM (M)—cont.	
	XV	Gandhi Road II Street	1—49 102—143
48	XVI	Kumuraswamy Mudali Street	1—34
	,,	Othavadai Uppara Palayam Street	11—17
49	,,	Venkatesa Perumal Koil Street	1—34
	,,	Venkatesa Perumal Koil Lane	1—27
50	XVII	Chakkali Palayam I Street	1—12
	,,	Chakkali Palayam II Street	1—20
	,,	Chakkali Palayam III Street	1—9
	,,	Haffieldspet Railway East	1—70
51	,,	Haffieldspet Railway East	141—210
	,,	Somasundara Naicker I Street	1—19
	,,	Somasundara Naicker II Street	1—35
52	,,	Haffieldspet Railway Line East	231—280
		Malliaganesapuram	1—13
53	,,	Haffieldspet Railway Line East	19—159
54	,,	Somasundara Naicker III Street	1—16
	,,	Somasundara Naicker IV Street	1—12
55	XVIII	Achama Naidu Karu Street	1—23
		Achama Naidu Karu II Street	1—13
	,,	Othavadai Uppara Palayam Street	1—36
56	,,	Achama Naidu Karu III Street	1—28
	,,	Achama Naidu Karu IV Street	1—8
57	,,	Muthappa Reddy Street	1—53
58	XIX	Muthuswamy Pillai Street	1—26
59	,,	Bajanai Koil Street	1—32
	,,	Pillaiar Koil Street	1—34
60	,,	Pillaiar Koil Lane	1—17
	,,	Pudu Street	1—11
	,,	Gandhi Road II Street	50—101
61	XX	Achari Road	32—74
	,,	Krishnampet I Street	1—19
	,,	Krishnampet II Street	1—27

E.B. No.	House Numbering Block Number	Name of Street	Door Numbers included in the Enumerator's Block.
(1)	(2)	(3)	(4)
	III. ARKONAM (M)—cont.		
62	XX	Krishnampet III Street	1—34
	,,	Krishnampet IV Street	1—4
	,,	Krishnampet V Street	1—10
63	,,	Harijan Chidambara Nagar	1—13
	,,	Harijan Chidambara Nagar II Street	1—20
	,,	Harijan Chidambara Nagar III Street	1—16
	,,	Harijan Chidambara Nagar IV Street	1—28
	,,	Cheiur Pattai	1—20
	,,	Harijan Chidambara Nagar V Street	1—8
64	XXI	Harijan Colony I Street	1—20
	,,	Harijan Colony II Street	1—34
	,,	Harijan Colony III Street	1—10
	,,	Pudu Street	1—23
65	,,	Railway Upper Sub-ordinate Quarters	1—26
66	,,	Pudu I Street	1—22
	,,	Pudu II Street	1—19
	,,	Pudu III Street	1—45
67	,,	Railway Upper Sub-ordinate Quarters	22—35
	,,	Krishnampet IV Street	1—34
68	XXII	Krishnampet VII Street	1—21
69	,,	Railway Colony Haffield Quarters	1—125
70	,,	Railway Colony H. R. F. Water	1—93
71	,,	Winterpet I Street	1—16
	,,	Winterpet II Street	1—17
	,,	Winterpet III Street	1—22
72	,,	Winterpet IV Street	1—18
	,,	Winterpet V Street	1—15
	,,	Ammanoorgramam	1—15
73	,,	Railway Colony E. W. F. Quarters	1—97

E.B. No.	House Numbering Block Number	Name of Street	Door Numbers included in the Enumerator's Block.
(1)	(2)	(3)	(4)
	III. ARKONAM (M)—cont.		
74	XXIII	Ashok Nagar I Street	1—13
	,,	Ashok Nagar II Street	1—6
	,,	Ashok Nagar III Street	1—20
	,,	Ashok Nagar IV Street	1—11
	,,	Ashok Nagar V Street	1—16
	,,	Ashok Nagar VI Street	1—12
	,,	Ashok Nagar VII Street	1—25
	,,	Arunthathiar Street	1—32
75	,,	Gandi Nagar I Street	1—6
	,,	Gandi Nagar II Street	1—2
	,,	Gandi Nagar III Street	1—16
	,,	Gandi Nagar IV Street	1—19
	,,	Gandi Nagar V Street	1—10
	,,	Gandi Nagar VI Street	1—3
	,,	Gandi Nagar VII Street	1—13
76	,,	Gandi Nagar VIII Street	1—10
	,,	Gandi Nagar IX Street	1—29
	,,	Gandi Nagar X Street	1—10
	,,	Gandi Nagar XI Street	1—18
	,,	Othavadi Upparapalayam	1—10
77	XVI	Gandhi Road	1
78	XIX		

2. WALAJAPET TALUK

WALAJAHPET TALUK

NORTH ARCOT DISTRICT

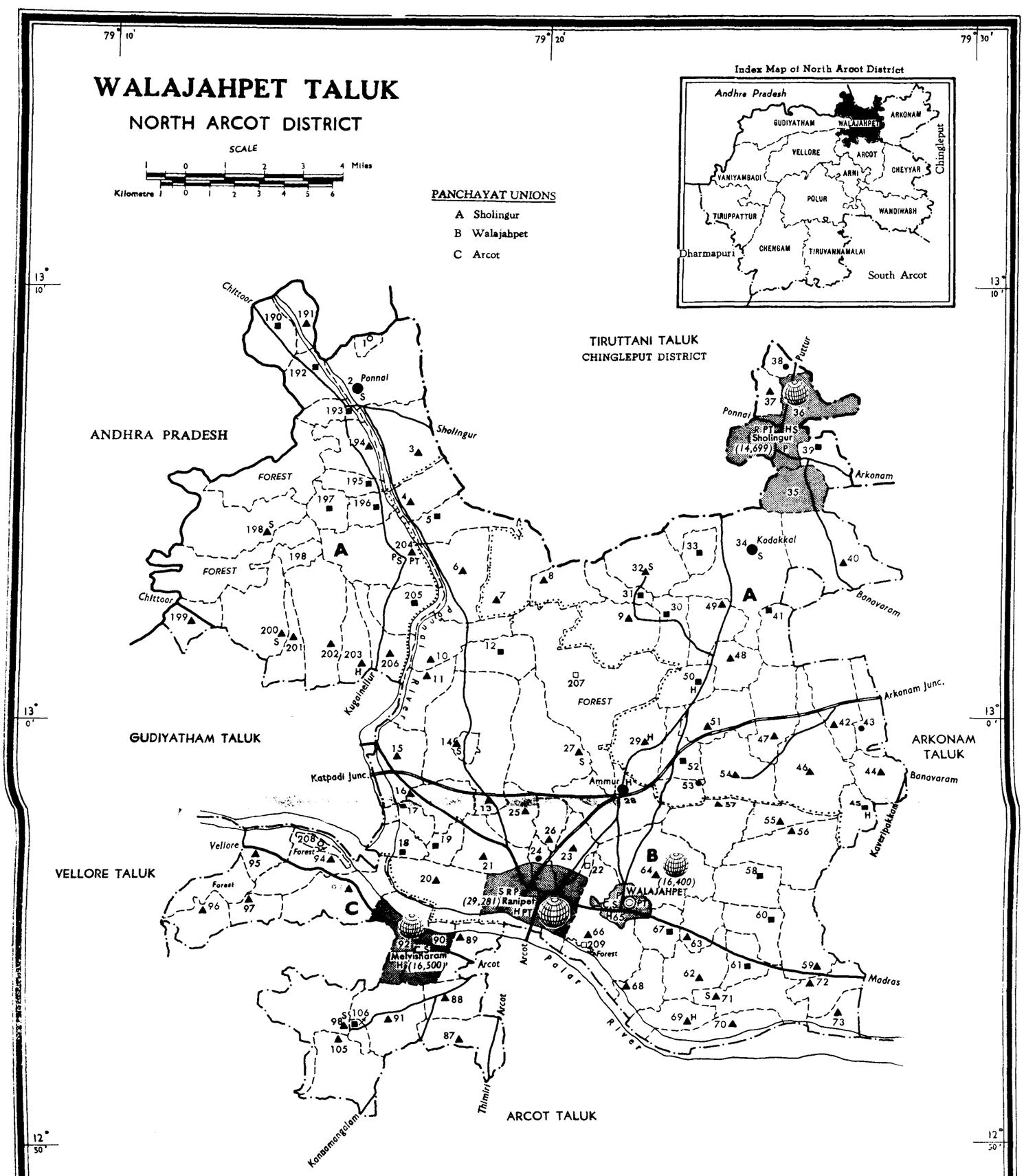

REFERENCE

State Boundary		Villages having Population 250-499	●
District Boundary		Villages having Population 500-999	■
Taluk Boundary		Villages having Population 1000-4999	▲
Taluk Head Quarters	◎	Villages having Population Above 5000	●
Panchayat Union Boundary		Post and Telegraph Office	PT
Village Boundary with Location Code Numbers	87	Police Station	P
National Highways		Rest House	R
Roads		Hospitals, Primary Health Centres, Dispensaries & M. C. W. Centres	H
Railway line (Broad Gauge)		Colleges and High Schools	C,S
River with Stream		Towns	
Uninhabited Villages	□	Urban Areas	
Villages having Population Below 250	○		

79° 10′ East of Greenwich

Prepared at the Office of the Director of Census, Tamil Nadu, Madras.

ALPHABETICAL LIST OF VILLAGES

2. WALAJAPET TALUK

Sl. No.	Name of Village		Location Code Number 1971	Location Code Number 1961.
(1)	(2)		(3)	(4)
1	Ammananthangal	...	67	81*
2	Ammur	...	28	58
3	Anandalai	...	64	75
4	Arappakkam	...	95	67
5	Arungunram	...	105 a/b, b/b	108
6	Ayilam	...	98	89
7	Balekuppam	...	191 a/b, b/b	2
8	Chekkedikuppam	...	31	26
9	Chengalnatham	...	8	25
10	Chennasamudram	...	62	80
11	Chettithangal	...	26	59*
12	Chithathur	...	53	57*
13	Ekambaranallur	...	11	40
14	Elyanallur	...	202	20
15	Erukkambattu	...	195	10
16	Gollapalli	...	194	9
17	Govindacheri	...	43	49
18	Govindacherikuppam	...	42	48
19	Hirasathapuram	...	Non-City Urban VIII	88*
20	Jambukulam	...	9	37
21	Kadapperi	...	72	78
22	Kallalankuppam	...	33	29
23	Kalmelkuppam	...	27	42
24	Kalpattu	...	38	33*
25	Karai	...	21 b/b	71*
26	Katharikuppam	...	12	38
27	Kathiyavadi	...	91	91
28	Katrambakkam	...	48	45
29	Katteri	...	61	76*
30	Keeraisathu	...	3	8

Sl. No.	Name of Village		Location Code Number 1971	Location Code Number 1961.
(1)	(2)		(3)	(4)
31	Kesavanakuppam	...	30	27
32	Kilkuppam	...	106	90
33	Kilminnal	...	94 a/b, b/b	66
34	Kodakkal	...	34	30
35	Kodukanthangal	...	201	19*
36	Kolatheri	...	52	57*
37	Kondakuppam	...	6	23
38	Kondapalayam	...	N.C.U. IV	31*
39	Kondareddipalli	...	1	5*
40	Kudimallur	...	68	82
41	Kurambadi	...	87 a/b, b/b	93
42	Lalapettai	...	14	61
43	Mahimandalam	...	198 a/b, b/b	16
44	Maniyambattu	...	19	64
45	Manthangal	...	23 a/b	72
46	Marudalam	...	51	44*
47	Marudambakkam	...	10	39
48	Mathandakuppam	...	193	7
49	Melakuppam	...	96	68*
50	Melpadi	...	204	15
51	Melveeranam	...	44	50
52	Melvenkatapuram	...	49	36
53	Mukuntharayapuram	...	13	41
54	Musiri	...	58	76*
55	Mutharasikuppam	...	199	18
56	Nandialam	...	93	69
57	Narasingapuram	...	16	63*
58	Navlock	...	20	70
59	Neelakandarayapuram	...	50	44*
60	Ozhughur	...	54	56
61	Padiyambakkam	...	55	53
62	Pahavali	...	60	76*
63	Palleri	...	5	14
64	Pandiyanallur	...	39	32
65	Paramasathu	...	192	6
66	Perumalkuppam	...	197	11
67	Pinji	...	22 b/b	71*

Sl. No.	Name of Village		Location Code Number 1971	Location Code Number 1961.
(1)	(2)		(3)	(4)
68	Ponnai	...	2	5*
69	Ponnappanthangal	...	45	51
70	Poondi	...	71	79
71	Pulivalam	...	40	34
72	Rendadi	...	32	28
73	Sathambakkam	...	70	98
74	Seekarajapuram	...	15	62
75	Sengadu	...	57 a/c, b/c, c/c	55
76	Sholingur	...	N.C.U. IV	31*
77	Somasamudram	...	37	33*
78	Sripadanallur	...	206	22*
79	Sumaithangi	...	59	77
80	Tagarakuppam	...	7	24
81	Thalangai	...	47	46
82	Thandalam	...	24 a/b	59*
83	Thazhanur	...	88	92
84	Thempalli	...	203	21
85	Thengal	...	18	65
86	Thengal	...	190 a/b, b/b	4
87	Thenkadapanthangal	...	63	81*
88	Thimmanacharikuppam	...	97	68*
89	Thirumalaicheri	...	69	97
90	Tiruparkadal	...	73	99
91	Vadagal	...	17	63*
92	Vadakadappanthangal	...	41	35
93	Vallimalai	...	196	12
94	Valluvambakkam	...	56	52
95	Vanapadi	...	25	60
96	Vanghur	...	46	47
97	Vannivedu	...	66 a/b, b/b	73
98	Vasur	...	4	13
99	Velam	...	29	43
100	Veppalai	...	205	22*
101	Veppoor	...	89 a/b	87
102	Vinnampalli	...	200	19*
103	Vizaram	...	N.C.U. VIII	88*
104	Walajapet	...	N.C.U. VII	74

* During 1971 Census, these L.C. Units have been assigned more than one L.C. Number.

VILLAGEWISE PRIMARY CENSUS ABSTRACT

2. WALAJAPET TALUK

Serial No.	Location Code No.	Name of Village	Area of Village in Hectares	Occupied Residential Houses	No. of Households	Total Population including Institutional & Houseless Population			Scheduled Castes		Scheduled Tribes		Literate and Educated Persons		WORKERS: Total Workers (i—ix)		WORKERS: I Cultivators		WORKERS: II Agricultural Labourers	
						P	M	F	M	F	M	F	M	F	M	F	M	F	M	F
(0)	(1)	(2)	(3)	(4)	(5)	(6)	(7)	(8)	(9)	(10)	(11)	(12)	(13)	(14)	(15)	(16)	(17)	(18)	(19)	(20)
1	1	Kondareddipalli ...	67.00	18	27	167	79	88	...	...	...	...	45	14	40	25	37	12	...	11
2	2	Ponnai ...	1,185.02	952	1,424	7,140	3,674	3,466	603	553	33	39	1,734	546	2,015	468	977	107	315	206
3	3	Keeraisathu ...	849.24	446	568	2,915	1,483	1,432	245	224	19	25	572	211	770	84	398	10	266	63
4	4	Vasur ...	430.43	174	271	1 ,467	720	747	117	124	...	...	271	110	373	11	324	6	5	1
5	5	Palleri ...	443.64	71	115	587	292	295	23	25	6	3	106	21	157	161	93	...	28	150
6	6	Kondakuppam ...	724.57	229	280	1,459	743	716	110	118	...	...	326	89	379	31	284	14	51	12
7	7	Tagarakuppam ...	827.86	195	278	1,308	667	641	52	62	...	...	156	28	357	44	268	32	70	12
8	8	Chengalnatham ...	425.10	96	306	1,591	812	779	32	41	13	8	365	62	510	322	413	275	75	45
9	9	Jambukulam ...	845.96	403	549	2,852	1,478	1,374	277	267	10	6	674	240	823	140	615	20	113	110
10	10	Marudambakkam ...	553.09	145	233	1,226	636	590	26	27	...	...	248	56	335	47	270	22	19	17
11	11	Ekambaranallur ...	425.85	274	307	1,371	670	701	9	23	...	...	308	125	383	57	289	16	32	30
12	12	Katharikuppam ...	486.38	78	97	624	313	311	...	...	...	...	79	25	184	129	142	116	13	13
13	13	Mukuntharayapuram ...	1,702.89	210	338	1,820	923	897	29	37	...	...	435	78	524	411	370	247	71	159
14	14	Lalapettai ...	105.10	379	429	2,068	1,026	1,042	54	60	...	...	518	182	539	108	354	18	41	73
15	15	Seekarajapuram ...	658.74	304	312	1,420	685	735	129	136	11	11	429	166	384	18	234	...	65	15
16	16	Narasingapuram ...	513.48	210	235	1,182	597	585	54	47	...	...	226	42	300	17	187	5	22	1
17	17	Vadagal ...	237.07	88	121	625	331	294	110	108	...	...	170	51	171	48	133	...	19	46
18	18	Thengal ...	260.35	149	175	857	427	430	89	83	14	14	222	98	227	28	136	21	35	5
19	19	Maniyambattu ...	189.24	143	147	893	469	424	308	301	...	...	249	110	238	29	83	3	64	22
20	20	Navlock ...	801.62	519	586	3,048	1,544	1,504	224	203	...	...	986	492	809	230	255	16	122	182
21	21 b/b	Karai ...	691.87	220	223	1,148	589	559	19	12	...	...	241	76	307	130	69	43	43	54
22	22 b/b	Pinji ...	36.02	...	Uninhabited		...	...	...	...	...	...	...	Uninhabited		...	...	...	...	...
23	23 a/b	Manthangal ...	30.03	246	254	1,238	627	611	162	156	2	1	286	78	367	102	69	17	84	74
24	24 a/b	Thandalam ...	36.12	56	61	210	157	153	40	40	...	...	93	39	68	25	4	...	5	24
25	25	Vanapadi ...	446.67	428	480	2,649	1,320	1,329	177	186	...	...	623	206	719	437	400	331	79	98
26	26	Chettithangal ...	265·56	345	399	2,068	1,035	1,033	54	48	5	...	352	64	536	330	234	118	155	198
27	27	Kalmelkuppam ...	1,157.64	399	453	2,656	1,372	1,284	82	103	...	...	435	108	707	67	500	42	26	21
28	28	Ammur ...	924.70	1,083	1,205	6,166	3,078	3,088	235	326	10	2	1,639	694	1,479	311	465	69	197	163
29	29	Velam ...	634.37	621	672	3,538	1,789	1,749	496	523	2	2	801	266	861	40	548	12	115	20
30	30	Kesavanakuppam ...	401.43	153	153	874	458	416	7	6	...	...	200	30	250	3	229	2	2	...
31	31	Chekkedikuppam ...	259.59	110	152	762	395	367	17	14	...	...	202	45	249	105	212	92	19	11

VILLAGEWISE PRIMARY CENSUS ABSTRACT—*cont.*

2. WALAJAPET

TALUK

Serial No.	Location Code No.	Name of Village	WORKERS III Livestock, Forestry, Fishing, Hunting, Plantations, Orchards & Allied activities		IV Mining and Quarrying		(V) Manufacturing, Processing, Servicing and Repairs (a) Household Industry		(b) Other than Household Industry		VI Construction		VII Trade and Commerce		VIII Transport, Storage & Communications		IX Other Services		X Non-workers	
			M	F	M	F	M	F	M	F	M	F	M	F	M	F	M	F	M	F
			(21)	(22)	(23)	(24)	(25)	(26)	(27)	(28)	(29)	(30)	(31)	(32)	(33)	(34)	(35)	(36)	(37)	(38)
1	1	Kondareddipalli ...	...	...	...	...	1	...	2	...	...	...	...	...	...	...	...	2	39	63
2	2	Ponnai ...	31	21	20	2	276	54	54	11	...	...	136	8	14	...	192	59	1,659	2,998
3	3	Keeraisathu ...	2	...	18	1	...	...	24	...	1	...	10	2	5	...	46	8	713	1,348
4	4	Vasur ...	...	...	...	...	3	...	4	...	...	...	4	...	2	...	31	4	347	736
5	5	Palleri ...	15	7	...	...	2	2	3	...	...	...	2	1	...	...	14	1	135	134
6	6	Kondakuppam ...	6	2	...	...	9	...	1	...	...	...	3	2	2	...	23	1	364	688
7	7	Tagarakuppam ...	...	...	...	...	2	...	3	...	...	...	3	...	...	...	11	...	310	597
8	8	Chengalnatham ...	...	...	...	...	...	...	4	...	...	...	2	...	1	...	15	2	302	457
9	9	Jambukulam ...	2	1	...	...	15	1	7	1	10	...	5	...	1	...	55	7	655	1,234
10	10	Marudambakkam ...	10	1	...	...	...	...	4	1	...	...	6	3	2	...	24	3	301	543
11	11	Ekambaranallur ...	7	1	10	...	...	...	8	1	...	...	6	...	3	...	28	9	287	644
12	12	Katharikuppam ...	...	...	...	...	14	...	2	...	...	...	1	...	...	...	12	...	129	182
13	13	Mukuntharayapuram ...	...	...	19	2	...	...	21	...	...	...	5	...	...	...	38	3	399	486
14	14	Lalapettai ...	...	...	12	...	28	7	18	...	1	1	13	2	6	...	66	7	487	934
15	15	Seekarajapuram ...	5	...	...	...	9	1	5	...	...	...	...	...	27	...	39	2	301	717
16	16	Narasingapuram ...	1	...	...	...	3	...	23	...	3	...	5	1	4	...	52	10	297	568
17	17	Vadagal ...	...	...	...	...	...	...	7	1	...	...	...	...	1	...	11	1	160	246
18	18	Thengal ...	...	...	...	...	5	...	18	...	...	...	14	...	...	...	19	2	200	402
19	19	Maniyambattu ...	1	...	...	...	1	1	64	...	2	...	3	1	...	...	20	2	231	395
20	20	Navlock ...	18	7	1	...	18	7	227	2	12	...	37	...	9	...	110	16	735	1,274
21	21 b/b	Karai ...	3	4	1	...	32	23	92	...	3	...	15	...	8	...	41	6	282	429
22	22 b/b	Pinji ...	...	...	...	Uninhabited		...	...	...	...	...	...	...	Uninhabited		...	...	...	...
23	23 a/b	Manthangal ...	2	1	...	...	5	4	153	4	5	...	11	...	18	...	20	2	260	509
24	24 a/b	Thandalam ...	...	...	...	...	...	...	33	...	1	...	4	...	5	...	16	1	89	128
25	25	Vanapadi ...	1	2	1	...	6	...	117	...	14	...	21	...	3	...	77	6	601	892
26	26	Chettithangal ...	3	...	...	...	5	...	56	...	5	...	8	...	3	...	67	14	499	703
27	27	Kalmelkuppam ...	...	...	...	...	14	...	8	...	...	...	116	1	1	...	42	3	665	1,217
28	28	Ammur ...	13	1	3	...	22	2	181	11	54	1	146	9	160	...	238	55	1,599	2,777
29	29	Velam ...	4	...	...	...	3	...	84	...	...	...	24	5	19	...	64	3	928	1,709
30	30	Kesavanakuppam ...	...	...	...	...	...	...	7	...	...	...	1	...	...	...	11	1	208	413
31	31	Chekkedikuppam ...	...	...	...	...	...	...	...	1	...	...	4	...	...	...	14	1	146	262

VILLAGEWISE PRIMARY CENSUS ABSTRACT—*cont.*

2. WALAJAPET TALUK

Serial No.	Location Code No.	Name of Village	Area of Village in Hectares	Occupied Residential Houses	No. of Households	Total Population including Institutional & Houseless Population			Scheduled Castes		Scheduled Tribes		Literate and Educated Persons		WORKERS: Total Workers (i—ix)		WORKERS I: Cultivators		WORKERS II: Agricultural Labourers	
						P	M	F	M	F	M	F	M	F	M	F	M	F	M	F
(0)	(1)	(2)	(3)	(4)	(5)	(6)	(7)	(8)	(9)	(10)	(11)	(12)	(13)	(14)	(15)	(16)	(17)	(18)	(19)	(20)
32	32	Rendadi ...	630.58	366	538	2,857	1,499	1,358	161	170	...	...	664	119	857	464	553	315	80	68
33	33	Kallalankuppam ...	245.57	105	105	503	248	255	56	62	...	...	113	35	145	6	102	4	40	2
34	34	Kodakkal ...	1,653.59	867	1,046	5,241	2,681	2,560	545	526	...	...	1,211	423	1,397	205	873	32	171	166
35	37	Somasamudram ...	190.00	364	431	2,137	1,084	1,053	590	564	...	...	184	64	586	53	318	7	132	31
36	38	Kalpattu ...	155.90	86	86	459	218	241	62	89	...	...	65	18	127	55	71	...	12	16
37	39	Pandiyanallur ...	315.84	125	185	879	448	431	183	173	...	...	114	47	231	51	108	5	68	37
38	40	Pulivalam ...	989.51	357	482	2,383	1,191	1,192	222	218	30	25	491	112	801	326	596	93	135	230
39	41	Vadakadappanthangal ...	361.01	136	166	901	443	458	195	215	...	...	214	120	256	12	79	...	135	12
40	42	Govindacherikuppam ...	634.85	234	376	1,991	1,013	978	224	211	5	2	520	168	509	219	390	47	42	169
41	43	Govindacheri ...	423.63	93	93	464	227	237	101	104	...	...	122	43	119	1	95	1	9	...
42	44	Melveeranam ...	430.24	145	210	1,072	565	507	15	21	...	...	176	38	331	16	308	...	3	16
43	45	Ponnappanthangal ...	335.41	100	131	614	324	290	45	48	...	...	95	28	170	...	13	...	141	...
44	46	Vanghur ...	1,179.10	505	582	2,919	1,485	1,434	149	137	4	3	527	103	873	346	684	203	109	138
45	47	Thalangai ...	674.35	268	311	1,671	837	834	53	37	2	3	374	51	504	25	376	16	26	5
46	48	Katrambakkam ...	352.45	190	207	1,143	577	566	34	30	...	...	201	22	297	216	257	127	17	87
47	49	Melvenkatapuram ...	471.14	119	195	1,037	525	512	169	175	2	3	200	77	245	13	169	...	55	10
48	50	Neelakandarayapuram ...	356.19	122	163	849	420	429	65	70	1	2	131	41	208	9	159	4	1	2
49	51	Marudalam ...	573.81	336	412	2,091	1,065	1,026	44	34	...	...	366	66	591	54	448	27	62	12
50	52	Kolatheri ...	379.30	138	183	919	445	474	95	83	...	...	273	119	244	158	157	111	53	44
51	53	Chithathur ...	272.70	59	69	361	181	180	...	...	...	...	74	25	84	37	40	3	21	26
52	54	Ozhughur ...	780.99	436	513	2,573	1,320	1,253	176	150	7	3	462	77	683	170	436	31	128	134
53	55	Padiyambakkam ...	311.57	311	311	1,640	825	815	136	171	...	...	131	22	438	333	331	137	75	196
54	56	Valluvambakkam ...	879.85	430	473	2,505	1,296	1,209	42	35	...	...	474	85	712	3	501	...	163	...
55	57 a/c	Sengadu ...	164.17	144	144	705	350	355	12	9	...	...	146	32	202	19	133	4	40	15
56	57 b/c	Sengadu ...	343.24	192	215	1,095	535	560	125	157	4	2	202	62	293	130	171	4	68	106
57	57 c/c	Sengadu ...	234.82	244	244	1,352	714	638	26	22	...	...	232	30	403	8	297	4	77	4
58	58	Musiri ...	471.71	160	164	895	448	447	150	140	...	...	238	102	251	6	192	...	37	4
59	59	Sumaithangi ...	698.68	319	386	1,837	939	898	49	31	...	...	379	139	560	345	342	67	96	260
60	60	Pahavali ...	370.15	158	194	994	512	482	...	...	...	...	270	78	305	7	253	1	16	6
61	61	Katteri ...	304.88	104	151	667	340	327	...	...	...	...	148	26	219	54	148	23	7	11
62	62	Chennasamudram ...	538.21	408	414	1,977	999	978	113	96	...	...	429	124	559	106	286	2	85	75

VILLAGEWISE PRIMARY CENSUS ABSTRACT—*cont.*

2. WALAJAPET TALUK

Serial No.	Location Code No.	Name of Village	WORKERS III Livestock, Forestry, Fishing, Hunting, Plantations, Orchards & Allied activities		IV Mining and Quarrying		(V) Manufacturing, Processing, Servicing and Repairs (a) Household Industry		(b) Other than Household Industry		VI Construction		VII Trade and Commerce		VIII Transport, Storage & Communications		IX Other Services		X Non-workers	
			M	F	M	F	M	F	M	F	M	F	M	F	M	F	M	F	M	F
			(21)	(22)	(23)	(24)	(25)	(26)	(27)	(28)	(29)	(30)	(31)	(32)	(33)	(34)	(35)	(36)	(37)	(38)
32	32	Rendadi ...	15	39	...	...	128	18	26	5	...	...	18	11	1	...	36	8	642	894
33	33	Kallalankuppam ...	...	...	...	...	...	...	...	...	1	...	...	...	...	...	2	...	103	249
34	34	Kodakkal ...	...	...	...	...	228	5	19	...	1	...	22	...	14	...	69	2	1,283	2,355
35	37	Somasamudram ...	10	1	...	...	41	...	15	1	5	...	18	3	2	...	45	10	498	1,000
36	38	Kalpattu ...	...	...	...	...	4	35	...	...	...	...	1	...	...	...	39	4	91	186
37	39	Pandiyanallur ...	...	...	...	...	7	...	36	4	...	...	3	4	...	...	9	1	217	388
38	40	Pulivalam ...	10	...	...	...	1	...	15	1	...	...	15	...	2	...	27	2	390	866
39	41	Vadakadappanthangal ...	...	...	...	...	6	...	3	...	...	...	...	...	...	...	13	...	187	446
40	42	Govindacherikuppam ...	...	...	...	...	1	1	4	...	...	...	6	...	36	...	30	2	504	759
41	43	Govindacheri ...	1	...	...	...	5	...	...	...	...	...	...	...	6	...	3	...	108	236
42	44	Melveeranam ...	...	...	...	...	3	...	4	...	...	...	2	...	...	...	11	...	234	491
43	45	Ponnappanthangal ...	...	...	...	...	...	...	...	...	...	...	...	...	...	...	16	...	154	290
44	46	Vanghur ...	...	1	...	...	6	2	9	...	1	...	6	...	18	...	40	2	612	1,088
45	47	Thalangai ...	5	...	...	...	6	...	4	...	...	...	4	1	19	...	64	3	333	809
46	48	Katrambakkam ...	1	...	...	...	3	1	2	...	2	...	...	...	1	...	14	1	280	350
47	49	Melvenkatapuram ...	...	...	...	...	...	...	3	...	1	...	5	...	...	...	12	3	280	499
48	50	Neelakandarayapuram ...	1	...	...	...	5	...	25	...	...	...	4	2	...	...	13	1	212	420
49	51	Marudalam ...	14	11	...	...	4	...	5	1	...	...	4	...	33	...	21	3	474	972
50	52	Kolatheri ...	...	...	...	...	...	...	3	...	2	...	1	...	11	1	17	2	201	316
51	53	Chithathur ...	6	3	...	...	...	...	2	...	...	...	6	1	...	...	9	4	97	143
52	54	Ozhughur ...	10	4	...	...	7	...	25	...	1	...	3	...	21	...	52	1	637	1,083
53	55	Padiyambakkam ...	...	...	...	...	13	...	1	...	2	...	1	...	...	...	15	...	387	482
54	56	Valluvambakkam ...	...	...	...	...	8	...	7	...	...	...	4	...	3	...	26	3	584	1,206
55	57 a/c	Sengadu ...	...	...	...	...	9	...	2	...	...	...	3	...	2	...	13	...	148	336
56	57 b/c	Sengadu ...	15	19	...	...	1	...	13	...	...	...	4	...	4	...	17	1	242	430
57	57 c/c	Sengadu ...	...	...	...	...	1	...	11	...	1	...	1	...	...	...	15	...	311	630
58	58	Musiri ...	...	...	...	...	...	...	3	...	...	...	5	...	1	...	13	2	197	441
59	59	Sumaithangi ...	12	3	...	...	40	4	24	...	2	...	13	1	4	...	27	10	379	553
60	60	Pahavali ...	2	...	3	...	...	...	7	...	...	...	2	...	3	...	19	...	207	475
61	61	Katteri ...	1	...	20	19	5	...	24	1	...	...	5	...	...	...	9	...	121	273
62	62	Chennasamudram ...	21	15	29	8	2	...	79	1	2	...	22	1	1	...	32	3	440	872

VILLAGEWISE PRIMARY CENSUS ABSTRACT—*cont.*

3. WALAJAPET TALUK

Serial No.	Location Code No.	Name of Village	Area of Village in Hectares	Occupied Residential Houses	No. of Households	Total Population including Institutional & Houseless Population			Scheddled Castes		Scheduled Tribes		Literate and Educated Persons		WORKERS: Total Workers (i—ix)		WORKERS I Cultivators		WORKERS II Agricultural Labourers	
						P	M	F	M	F	M	F	M	F	M	F	M	F	M	F
(0)	(1)	(2)	(3)	(4)	(5)	(6)	(7)	(8)	(9)	(10)	(11)	(12)	(13)	(14)	(15)	(16)	(17)	(18)	(19)	(20)
63	63	Thenkadapanthangal ...	327.92	259	295	1,442	753	689	95	70	...	...	372	113	403	36	296	...	52	36
64	64	Anandalai ...	1,149.33	605	629	3,507	1,763	1,744	41	34	2	3	582	119	1,048	676	551	155	255	507
65	66 a/b	Vannivedu ...	615.22	309	313	1,662	809	853	569	652	7	7	433	247	300	254	31	8	116	220
66	66 b/b	Vannivedu ...	347.16	361	409	1,980	995	985	33	34	...	...	304	92	580	199	167	1	111	168
67	67	Ammananthangal ...	310.22	121	125	655	334	321	162	164	...	...	25	7	203	2	42	...	110	...
68	68	Kudimallur ...	385.49	282	317	1,378	671	707	217	248	8	6	261	86	389	250	211	36	79	212
69	69	Thirumalaicheri ...	374.60	224	224	1,059	525	534	247	260	...	...	202	72	279	46	88	5	150	38
70	70	Sathambakkam ...	530.06	338	346	1,634	830	804	294	278	8	10	537	258	493	182	178	6	259	173
71	71	Poondi ...	624.12	363	468	2,137	1,063	1,074	95	84	...	...	475	192	632	269	439	121	105	141
72	72	Kadaperi ...	402.68	461	576	2,884	1,412	1,472	618	631	21	22	653	256	769	347	283	11	280	309
73	73	Tiruparkadal ...	268.48	218	240	1,194	596	598	1	...	5	8	399	234	346	19	36	5	86	9
74	87 a/b	Kurambadi ...	274.54	156	174	905	464	441	177	162	...	...	280	141	245	35	105	3	57	21
75	87 b/b	Kurambadi ...	279.23	225	237	1,140	595	545	74	68	5	5	321	115	358	89	54	...	74	86
76	88	Thazhanur ...	418.54	265	312	1,722	862	860	203	211	...	...	351	90	481	221	224	6	129	204
77	89 a/b	Veppoor ...	350.95	348	394	1,905	977	928	456	444	...	...	544	243	481	94	135	26	90	48
78	91	Kathiyavadi ...	713.23	353	385	2,002	1,018	984	188	171	7	6	407	119	528	75	281	1	132	69
79	93	Nandlalam ...	791.59	504	713	3,418	1,711	1,707	378	364	...	...	700	223	916	330	397	14	127	201
80	94 a/b	Kilminnal ...	234.71	261	318	1,711	882	829	59	60	8	7	455	147	483	61	221	...	137	58
81	94 b/b	Kilminnal ...	420.22	421	535	2,851	1,432	1,419	307	281	...	...	731	266	659	266	229	72	170	184
82	95	Arappakkam ...	367.00	375	375	2,108	1,086	1,022	155	150	...	...	615	235	540	51	182	3	81	21
83	96	Melakuppam ...	351.16	287	361	2,082	1,042	1,040	125	153	...	...	441	118	550	269	311	33	189	232
84	97	Thimmanacharikuppam ...	252.85	184	221	1,160	573	587	101	105	...	...	256	49	275	115	164	46	79	69
85	98	Ayilam ...	899.42	451	587	2,862	1,426	1,436	263	284	16	17	667	211	775	163	468	...	141	156
86	105 a/b	Arungunram ...	343.57	208	311	1,343	675	668	...	...	...	...	266	76	385	58	276	1	74	56
87	105 b/b	Arungunram ...	445.38	203	343	1,865	912	953	149	144	...	...	380	88	491	285	369	74	91	204
88	106	Kilkuppam ...	90.17	120	120	710	337	373	80	84	...	...	168	57	224	1	170	...	13	...
89	190 a/b	Thengal ...	175.80	91	107	544	279	265	23	24	...	...	113	23	153	6	119	...	12	...
90	190 b/b	Thengal ...	111.37	64	73	438	232	206	145	126	...	...	70	9	131	84	65	7	59	77
91	191 a/b	Balekuppam ...	130.31	47	47	231	125	106	11	11	13	11	55	15	68	4	47	...	12	2
92	191 b/b	Balekuppam ...	227.92	166	190	1,063	542	521	57	60	...	...	179	55	299	56	236	4	12	2
93	192	Paramasathu ...	387.77	107	166	891	465	426	118	94	...	...	153	38	270	81	176	...	59	62

VILLAGEWISE PRIMARY CENSUS ABSTRACT—*cont.*

2. WALAJAPET TALUK

Serial No.	Location Code No.	Name of Village	WORKERS III Livestock, Forestry, Fishing, Hunting, Plantations, Orchards & Allied activities		IV Mining and Quarrying		(V) Manufacturing, Processing, Servicing and Repairs (a) Household Industry		(b) Other than Household Industry		VI Construction		VII Trade and Commerce		VIII Transport, Storage & Communications		IX Other Services		X Non-workers	
			M	F	M	F	M	F	M	F	M	F	M	F	M	F	M	F	M	F
			(21)	(22)	(23)	(24)	(25)	(26)	(27)	(28)	(29)	(30)	(31)	(32)	(33)	(34)	(35)	(36)	(37)	(38)
63	63	Thenkadapanthangal ...	...	...	...	...	3	...	13	...	4	...	3	...	5	...	27	...	350	653
64	64	Anandalai ...	11	3	11	...	7	...	131	1	5	...	21	1	3	...	53	9	715	1,068
65	66 a/b	Vannivedu ...	4	...	...	...	6	1	66	6	1	...	5	1	13	...	58	18	509	599
66	66 b/b	Vannivedu ...	...	...	...	...	66	9	174	8	6	...	18	12	5	...	33	1	415	786
67	67	Ammananthangal ...	...	...	...	...	20	...	24	...	...	...	1	...	3	...	3	2	131	319
68	68	Kudimallur ...	8	1	2	...	3	...	44	...	...	...	6	...	4	...	32	1	282	457
69	69	Thirumalaicheri ...	4	...	...	...	...	...	2	1	...	...	8	1	3	...	24	1	246	488
70	70	Sathambakkam ...	5	...	...	...	7	...	1	...	...	...	6	...	8	...	29	3	337	622
71	71	Poondi ...	3	...	3	1	6	...	19	...	...	...	6	...	2	...	49	6	431	805
72	72	Kadapperi ...	3	1	...	...	67	3	29	5	3	...	29	7	4	...	71	11	643	1,125
73	73	Tiruparkadal ...	1	...	...	...	176	4	5	...	...	...	14	...	...	...	28	1	250	579
74	87 a/b	Kurambadi ...	18	2	...	...	5	...	35	...	...	...	7	7	...	...	18	2	219	406
75	87 b/b	Kurambadi ...	12	...	...	...	4	1	30	...	6	...	134	...	14	...	30	2	237	456
76	88	Thazhanur ...	2	...	2	...	...	...	86	2	1	...	9	4	2	...	23	5	384	639
77	89 a/b	Veppoor ...	8	5	...	...	11	...	125	...	11	2	32	3	13	...	56	10	493	834
78	91	Kathiyavadi ...	4	...	1	...	3	...	63	1	6	...	8	2	5	...	25	2	490	909
79	93	Nandialam ...	42	33	6	...	20	1	151	33	35	21	29	9	17	...	92	18	795	1,377
80	94 a/b	Kilminnal ...	3	...	...	...	5	...	31	...	6	...	42	1	6	...	32	2	399	768
81	94 b/b	Kilminnal ...	6	...	...	...	86	4	43	...	4	...	24	...	12	...	85	6	773	1,153
82	95	Arappakkam ...	16	1	12	1	60	5	50	1	10	...	46	9	20	...	63	10	546	971
83	96	Melakuppam ...	...	...	...	...	1	...	6	...	...	...	4	...	5	...	34	4	492	771
84	97	Thimmanacharikuppam ...	...	...	...	...	3	...	1	...	1	...	1	...	3	...	23	...	298	472
85	98	Ayilam ...	14	4	...	...	5	1	90	...	1	...	14	...	2	...	40	2	651	1,273
86	105 a/b	Arungunram ...	...	...	...	...	21	...	...	...	1	...	1	...	1	...	11	1	290	610
87	105 b/b	Arungunram ...	1	...	...	...	2	1	...	...	...	...	3	...	3	...	22	6	421	668
88	106	Kilkuppam ...	...	...	...	...	18	...	16	...	1	...	2	...	2	...	2	1	113	372
89	190 a/b	Thengal ...	7	4	...	...	...	...	1	...	...	...	3	1	...	...	11	1	126	259
90	190 b/b	Thengal ...	...	...	...	...	...	...	2	...	...	...	...	...	...	...	5	...	101	122
91	191 a/b	Balekuppam ...	3	2	...	...	1	...	...	...	...	...	...	...	...	...	5	...	57	102
92	191 b/b	Balekuppam ...	4	...	...	...	4	...	9	...	...	...	1	1	...	...	33	49	243	465
93	192	Paramasathu ...	3	1	...	...	4	...	4	4	...	...	11	10	1	...	12	4	195	345

VILLAGEWISE PRIMARY CENSUS ABSTRACT—*cont.*

2. WALAJAPET TALUK

Serial No.	Location Code No.	Name of Village		Area of Village in Hectares	Occupied Residential Houses	No. of Households	Total Population including Institutional & Houseless Population P	M	F	Scheduled Castes M	F	Scheduled Tribes M	F	Literate and Educated Persons M	F	WORKERS Total Workers (i—ix) M	F	I Cultivators M	F	II Agricultural Labourers M	F
(0)	(1)	(2)		(3)	(4)	(5)	(6)	(7)	(8)	(9)	(10)	(11)	(12)	(13)	(14)	(15)	(16)	(17)	(18)	(19)	(20)
94	193	Mathandakuppam	...	212.60	113	178	980	499	481	35	25	4	7	122	28	249	66	121	6	111	60
95	194	Gollapalli	...	470.58	215	241	1,129	561	568	66	72	22	15	277	66	317	137	220	90	55	33
96	195	Erukkambattu	...	212.52	72	112	582	278	304	82	82	...	...	130	17	178	...	138	...	4	...
97	196	Vallimalai	...	244.41	133	217	926	467	459	16	15	...	...	234	110	252	111	9	12	133	35
98	197	Perumalkuppam	...	279.50	87	147	729	383	346	...	...	...	...	177	37	238	34	212	8	10	24
99	198 a/b	Mahimandalam	...	1,303.09	736	771	4,013	2,005	2,008	220	227	9	13	997	354	1,006	174	706	6	124	158
100	198 b/b	Mahimandalam	...	147.63	53	53	280	134	146	39	39	2	3	59	19	76	1	60	...	2	...
101	199	Mutharasikuppam	...	337.31	151	265	1,307	663	644	9	7	10	9	332	153	357	115	137	33	182	81
102	200	Vinnampalli	...	823.78	404	583	2,448	1,222	1,226	37	36	...	...	627	286	687	59	366	12	176	28
103	201	Kodukanthangal	...	312.11	292	311	1,628	825	803	2	3	...	...	343	130	475	43	370	14	22	10
104	202	Elyanallur	...	954.88	325	397	1,949	920	1,029	176	200	...	...	461	215	507	80	350	26	101	45
105	203	Thempalli	...	384.80	242	308	1,502	715	787	204	210	2	4	365	193	377	99	260	16	61	72
106	204	Melpadi	...	1,071.34	627	778	3,880	1,949	1,931	139	148	1	2	998	409	990	196	622	37	153	146
107	205	Veppalai	...	484.26	116	144	532	255	277	12	19	...	...	116	45	148	95	45	11	85	80
108	206	Sripadanallur	...	436.77	195	245	1,312	644	668	37	45	...	...	261	60	356	263	284	2	42	260
109	208	Kilminnal (R.F)	...	60.72	1	1	9	5	4	...	...	...	...	3	...	1	...	...	...	1	...
110	207	Ammur	...	2,140.78	...	Reserve Forest		...	...	...	...	...	...	...	Reserve Forest		...	...	...	...	...
111	209	Vannivedu	...	63.50	—	Reserve Forest		—	—	...	...	...	...	...	Reserve Forest		...	...	...	...	...
		Taluk Total	...	64,593.48	28,504	34,692	176,449	89,054	87,395	14,132	14,210	330	309	39,114	12,964	48,229	13,589	27,929	3,845	8,878	8,303

VILLAGEWISE PRIMARY CENSUS ABSTRACT—*concld.*

2. WALAJAPET TALUK

Serial No.	Location Code No.	Name of Village	WORKERS																			
			III Livestock, Forestry, Fishing, Hunting, Plantations, Orchards & Allied activities		IV Mining and Quarrying		(V) Manufacturing, Processing, Servicing and Repairs (a) Household Industry		(b) Other than Household Industry		VI Construction		VII Trade and Commerce		VIII Transport, Storage & Communications		IX Other Services		X Non-workers	
			M (21)	F (22)	M (23)	F (24)	M (25)	F (26)	M (27)	F (28)	M (29)	F (30)	M (31)	F (32)	M (33)	F (34)	M (35)	F (36)	M (37)	F (38)
94	193	Mathandakuppam ...	...	...	...	...	6	...	...	...	...	...	1	...	...	...	10	...	250	415
95	194	Gollapalli ...	11	10	...	...	3	...	6	...	1	...	1	1	...	...	20	3	244	431
96	195	Erukkambattu ...	3	...	...	...	11	...	7	...	...	...	4	...	...	...	11	...	100	304
97	196	Vallimalai ...	5	3	21	2	7	1	6	1	2	...	5	3	4	...	60	54	215	348
98	197	Perumalkuppam ...	...	...	...	...	...	...	1	...	...	...	...	2	...	...	15	...	145	312
99	198 a/b	Mahimandalam ...	13	...	8	...	28	1	18	...	24	...	17	2	5	...	63	7	999	1,834
100	198 b/b	Mahimandalam ...	1	...	...	...	...	...	1	...	...	...	1	1	...	...	11	...	58	145
101	199	Mutharasikuppam ...	...	...	...	...	...	...	11	...	...	...	3	...	2	...	22	1	306	529
102	200	Vinnampalli ...	2	...	...	...	34	...	3	...	...	...	7	1	10	...	89	18	535	1,167
103	201	Kodukanthangal ...	5	...	...	...	...	1	16	...	1	...	7	1	2	...	52	17	350	760
104	202	Elyanallur ...	...	1	...	...	7	...	7	...	2	...	3	...	3	...	34	8	413	949
105	203	Thempalli ...	...	2	...	...	9	...	4	...	2	...	1	1	4	...	36	8	338	688
106	204	Melpadi ...	11	...	...	...	23	2	22	1	19	1	30	3	10	...	100	6	959	1,735
107	205	Veppalai ...	...	...	...	...	7	...	...	...	1	...	1	1	1	...	8	3	107	182
108	206	Sripadanallur ...	...	...	...	...	...	...	5	...	...	...	...	...	3	...	22	1	288	405
109	208	Kilminnal (R.F.) ...	...	...	...	...	...	...	...	...	...	...	...	...	...	...	...	...	4	4
110	207	Ammur ...	...	...	...	Reserve Forest		...	...	...	...	...	...	...	Reserve Forest		...	...	...	...
111	209	Vannivedu ...	...	...	...	Reserve Forest		...	...	...	...	...	...	...	Reserve Forest		...	...	...	...
		Taluk Total ...	481	217	203	36	1,756	203	2,059	111	286	26	1,352	144	676	1	3,709	603	40,825	73,893

***FOOT NOTE*:—**

(1) L. C. Nos. 21 a/b, 22 a/b, 23 b/b, 24 b/b, 35, 36, 65, 89 b/b, 90 & 92 Non-City Urban Units.

(2) L. C. Nos. 74 to 86, 99 to 104 & 107 to 189—Relate to Arcot Taluk.

APPENDIX

Statement Showing a List of Revenue Villages forming part of Panchayats.

2. WALAJAPET TALUK.

Location Code No.	Name of Village	Name of Panchayat in which included with alphabetical indications for the total segment	Cross reference for the other segment/ segments of the Panchayat.
(1)	(2)	(3)	(4)
1	Kondareddipalli	Ponnai b/b	2 for a/b
2	Ponnai	Ponnai a/b	1 for b/b
16	Narasingapuram	Narasingapuram a/b	17 for b/b
17	Vadagal	Narasingapuram b/b	16 for a/b
20	Navlock	Navlock a/b	21 b/b for b/b
21 b/b	Karai	Navlock b/b	20 for a/b
24 a/b	Thandalam	Chettithangal b/b	26 for a/b
26	Chettithangal	Chettithangal a/b	24 a/b for b/b
37	Somasamudram	Somasamudram a/b	38 for b/b
38	Kalpattu	Somasamudram b/b	37 for a/b
50	Neelakandarayapuram	Marudalam a/b	51 for b/b
51	Marudalam	Marudalam b/b	50 for a/b
52	Kolathur	Kolathur a/b	53 for b/b
53	Chithathur	Kolathur b/b	52 for a/b
58	Musiri	Bagavali b/c	60 for a/c, 61 for c/c
60	Bagavali	Bagavali a/c	58 for b/c, 61 for c/c
61	Katteri	Bagavali c/c	58 for b/c, 60 for a/c
63	Thenkadapanthangal	Thenkadapanthangal a/b	67 for b/b
67	Ammanthangal	Thenkadapanthangal b/b	63 for a/b
96	Melakuppam	Melakuppam a/b	97 for b/b
97	Thirumalaicharikuppam	Melakuppam b/b	96 for a/b
205	Veppalai	Veppalai a/b	206 for b/b
206	Sripadanallur	Veppalai b/b	205 for a/b

URBAN BLOCKWISE PRIMARY CENSUS ABSTRACT

2. WALAJAPET TALUK

Serial No.	Location Code No.	Name of Town/ Ward/Enumerator's Block No.	Area of Town in Sq. Km.	Occupied Residential Houses	No. of House-holds	Total Population including Institutional & Houseless Population P	M	F	Scheduled Castes M	F	Scheduled Tribes M	F	Literate and Educated Persons M	F	WORKERS Total Workers (i—ix) M	F	I Cultivators M	F	II Agricultural Labourers M	F
(0)	(1)	(2)	(3)	(4)	(5)	(6)	(7)	(8)	(9)	(10)	(11)	(12)	(13)	(14)	(15)	(16)	(17)	(18)	(19)	(20)
	IV.	SHOLINGUR (P)																		
1		H.N.B./E.B. No. 1/262 ...	...	118	123	626	324	302	10	17	...	...	120	38	161	68	60	7	33	46
2		1/263 ...	...	146	161	710	365	345	1	...	...	...	165	61	199	13	98	4	2	...
		Total ...	...	**264**	**284**	**1,336**	**689**	**647**	**11**	**17**	...	...	**285**	**99**	**360**	**81**	**158**	**11**	**35**	**46**
3		2/264 ...	...	41	50	287	168	119	46	50	21	21	94	26	67	16	1	...	3	2
4		2/265 ...	...	114	126	688	348	340	...	...	...	...	159	61	197	11	16	...	83	8
5		2/266 ...	...	2	2	7	5	2	...	...	...	...	4	...	2	...	...	...	...	...
		Total ...	...	**157**	**178**	**982**	**521**	**461**	**46**	**50**	**21**	**21**	**257**	**87**	**266**	**27**	**17**	...	**86**	**10**
6		3/267 ...	...	92	141	645	301	344	...	...	...	...	89	27	171	113	47	...	61	109
7		3/268 ...	...	155	166	837	389	448	84	82	...	...	190	140	207	47	8	1	11	5
		Total ...	...	**247**	**307**	**1,482**	**690**	**792**	**84**	**82**	...	...	**279**	**167**	**378**	**160**	**55**	**1**	**72**	**114**
8		4/269 ...	...	62	70	359	184	175	3	4	...	...	119	76	87	7	10	1	5	2
9		4/270 ...	...	156	200	886	432	454	...	...	...	...	341	301	211	27	15	...	...	...
		Total ...	...	**218**	**270**	**1,245**	**616**	**629**	**3**	**4**	...	...	**460**	**377**	**298**	**34**	**25**	**1**	**5**	**2**
10		5/271 ...	...	81	100	501	242	259	4	3	...	...	162	120	116	21	2	...	2	4
11		5/272 ...	...	79	97	559	286	273	...	...	...	...	240	144	154	12	8	...	5	1
12		5/273 ...	...	12	15	52	28	24	...	...	...	...	20	13	17	2	...	...	...	...
		Total ...	...	**179**	**212**	**1,112**	**556**	**556**	**4**	**3**	...	...	**422**	**277**	**287**	**35**	**10**	...	**7**	**5**
13		6/274 ...	...	99	144	684	329	355	10	19	18	16	216	191	175	14	18	...	3	4
14		6/275 ...	...	53	74	394	187	207	...	...	...	...	125	117	88	6	9	...	...	...
		Total ...	...	**152**	**218**	**1,078**	**516**	**562**	**10**	**19**	**18**	**16**	**341**	**308**	**263**	**20**	**27**	...	**3**	**4**
15		7/276 ,, ...	...	109	148	778	405	373	32	...	...	...	311	171	188	24	8	...	5	...
16		8/277 ...	...	83	123	600	311	289	5	7	...	...	165	78	162	24	16	1	15	4
17		8/278 ...	...	48	61	296	148	148	...	...	...	...	89	64	8	76	...	3	...	3
		Total ...	...	**131**	**184**	**896**	**459**	**437**	**5**	**7**	...	...	**254**	**142**	**170**	**100**	**16**	**4**	**15**	**7**
18		9/279 ...	...	127	150	683	342	341	...	...	...	...	220	67	205	186	...	...	...	...
19		9/280 ...	...	81	92	496	246	250	...	...	...	...	193	85	134	117	3	...	...	...
		Total ...	...	**208**	**242**	**1,179**	**588**	**591**	...	...	...	...	**413**	**152**	**339**	**303**	**3**	...	...	...

URBAN BLOCKWISE PRIMARY

2. WALAJAPET

CENSUS ABSTRACT—*cont.*

TALUK

Location Code No.	Name of Town/ Ward/Enumerator's Block No.		WORKERS III Livestock, Forestry, Fishing, Hunting, Plantations, Orchards & Allied activities		IV Mining and Quarrying		(V) Manufacturing, Processing, Servicing and Repairs (a) Household Industry		(b) Other than Household Industry		VI Construction		VII Trade and Commerce		VIII Transport, Storage & Communications		IX Other Services		X Non-workers	
			M	F	M	F	M	F	M	F	M	F	M	F	M	F	M	F	M	F
			(21)	(22)	(23)	(24)	(25)	(26)	(27)	(28)	(29)	(30)	(31)	(32)	(33)	(34)	(35)	(36)	(37)	(38)
IV.	SHOLINGUR (P)																			
1	H.N.B./E.B. No. 1/262	...	4	4	29	9	...	...	6	...	4	...	8	1	5	...	12	1	163	234
2	1/263	...	...	...	3	...	10	1	4	...	5	...	27	1	25	3	25	4	166	332
	Total	...	4	4	32	9	10	1	10	...	9	...	35	2	30	3	37	5	329	566
3	2/264	...	1	1	2	...	4	2	3	...	...	...	28	2	2	...	23	9	101	103
4	2/265	...	...	...	12	...	...	...	12	...	11	...	21	3	29	...	13	...	151	329
5	2/266	...	...	...	...	...	...	...	...	...	...	...	1	...	...	...	1	...	3	2
	Total	...	1	1	14	...	4	2	15	...	11	...	50	5	31	...	37	9	255	434
7	3/267	...	2	...	...	...	...	...	12	...	3	...	24	3	11	...	11	1	130	231
6	3/268	...	6	2	1	...	33	12	47	...	11	...	39	7	12	...	39	20	182	401
	Total	...	8	2	1	...	33	12	59	...	14	...	63	10	23	...	50	21	312	632
8	4/269	...	1	1	...	...	1	...	3	...	6	...	27	...	14	...	20	3	97	168
9	4/270	...	...	...	...	...	4	1	16	...	12	...	42	2	38	...	84	24	221	427
	Total	...	1	1	...	...	5	1	19	...	18	...	69	2	52	...	104	27	318	595
10	5/271	...	2	...	...	...	11	1	2	...	...	...	49	11	15	2	33	3	126	238
11	5/272	...	2	...	1	...	31	...	21	2	...	...	68	4	7	...	11	5	132	261
12	5/273	...	1	...	...	...	2	...	2	...	...	...	5	...	...	1	7	1	11	22
	Total	...	5	...	1	...	44	1	25	2	...	...	122	15	22	3	51	9	269	521
13	6/274	...	...	...	1	...	...	...	33	1	35	...	39	4	19	...	27	5	154	341
14	6/275	...	...	1	...	...	3	...	10	2	6	...	34	1	16	...	10	2	99	201
	Total	...	...	1	1	...	3	...	43	3	41	...	73	5	35	...	37	7	253	542
15	7/276	,,	...	...	...	...	14	2	26	2	14	...	56	7	24	...	41	13	217	349
16	8/277	...	7	...	...	...	4	1	23	1	3	...	56	7	28	...	10	10	149	265
17	8/278	...	1	5	...	...	...	...	...	13	...	...	3	28	...	8	4	16	140	72
	Total	...	8	5	...	...	4	1	23	14	3	...	59	35	28	8	14	26	289	337
18	9/279	...	...	...	...	...	174	180	5	...	1	...	10	...	3	4	12	2	137	155
19	9/280	...	...	...	...	...	91	112	11	...	1	...	12	3	3	...	13	2	112	133
	Total	...	...	...	...	...	265	292	16	...	2	...	22	3	6	4	25	4	249	288

URBAN BLOCKWISE PRIMAR

2. WALAJAPE

CENSUS ABSTRACT—*cont.*

TALUK

57330

Serial No.	Location Code No.	Name of Town/ Ward/Enumerator's Block No.	Area of Town in Sq. Km.	Occupied Residential Houses	No. of Households	Total Population including Institutional & Houseless Population P	M	F	Scheduled Castes M	F	Scheduled Tribes M	F	Literate and Educated Persons M	F	WORKERS Total Workers (i—ix) M	F	I Cultivators M	F	II Agricultural Labourers M	F
(0)	(1)	(2)	(3)	(4)	(5)	(6)	(7)	(8)	(9)	(10)	(11)	(12)	(13)	(14)	(15)	(16)	(17)	(18)	(19)	(20)
	IV.	**SHOLINGUR (P)**—cont.																		
20		H.N.B./E.B. No. 10/281 ...	...	109	128	654	330	324	...	...	11	8	212	65	173	32	12	...	...	...
21		10/282 ...	...	83	101	516	269	247	...	...	...	...	195	76	147	117	3	...	...	...
		Total ...	...	**192**	**229**	**1,170**	**599**	**571**	...	...	**11**	**8**	**407**	**141**	**320**	**149**	**15**	...	...	...
22		11/283 ...	...	94	101	479	244	235	61	56	...	...	105	56	136	49	46	1	66	47
23		11/284 ...	...	152	152	696	375	321	...	...	...	...	122	14	227	...	180	...	20	...
24		11/285 ...	...	78	78	354	178	176	158	152	...	...	121	66	89	81	50	1	31	79
		Total ...	...	**324**	**331**	**1,529**	**797**	**732**	**219**	**208**	...	...	**348**	**136**	**452**	**130**	**276**	**2**	**117**	**126**
25		12/286 ...	...	84	97	534	251	283	6	4	...	...	154	139	124	10	23	...	14	2
26		12/287 ...	...	63	82	393	196	197	...	...	...	...	133	74	93	12	15	2	2	2
		Total ...	...	**147**	**179**	**927**	**447**	**480**	6	4	...	...	287	213	217	22	38	2	16	4
27		13/288 ...	...	108	139	684	339	345	...	...	...	...	268	191	161	12	15	...	1	...
28		13/289 ...	...	49	66	301	160	141	...	...	...	...	110	67	77	13	10	1	4	4
		Total ...	...	**157**	**205**	**985**	**499**	**486**	...	...	...	...	378	258	238	25	25	1	5	4
		Town Total ...	14.23	**2,485**	**2,987**	**14,699**	**7,382**	**7,317**	**420**	**394**	**50**	**46**	**4,442**	**2,528**	**3,776**	**1,110**	**673**	**22**	**366**	**322**
	VI.	**RANIPET (M)**																		
1		H.N.B./E.B. No. 5/1 ...	...	121	134	673	358	315	...	...	...	...	241	133	191	4	...	...	...	...
2		5/2 ...	...	45	79	498	279	219	58	...	...	...	221	104	95	6	...	...	...	...
		Total ...	...	**166**	**213**	**1,171**	**637**	**534**	**58**	...	...	...	**462**	**237**	**286**	**10**	...	...	...	...
3		6/3 ...	...	116	150	771	398	373	5	5	4	3	256	174	208	9	6	...	1	2
4		6/4 ...	...	88	118	695	349	346	3	6	...	...	181	108	182	5	...	...	2	...
		Total ...	...	**204**	**268**	**1,466**	**747**	**719**	**8**	**11**	**4**	**3**	**437**	**282**	**390**	**14**	**6**	...	**3**	**2**
5		7/5 ...	...	105	152	805	415	390	24	25	...	...	297	205	179	27	3	...	1	1
6		7/6 ...	...	117	117	582	279	303	137	148	...	...	169	145	123	29	1	...	5	...
		Total ...	...	**222**	**269**	**1,387**	**694**	**693**	**161**	**173**	...	...	**466**	**350**	**302**	**56**	**4**	...	**6**	**1**

URBAN BLOCKWISE PRIMARY CENSUS ABSTRACT—*cont.*

2. WALAJAPET TALUK

Serial No.	Location Code No.	Name of Town/ Ward/Enumerator's Block No.	WORKERS III Livestock, Forestry, Fishing, Hunting, Plantations, Orchards & Allied activities		IV Mining and Quarrying		(V) Manufacturing, Processing, Servicing and Repairs (a) Household Industry		(b) Other than Household Industry		VI Construction		VII Trade and Commerce		VIII Transport, Storage & Communications		IX Other Services		X Non-workers	
			M	F	M	F	M	F	M	F	M	F	M	F	M	F	M	F	M	F
			(21)	(22)	(23)	(24)	(25)	(26)	(27)	(28)	(29)	(30)	(31)	(32)	(33)	(34)	(35)	(36)	(37)	(38)
	IV.	SHOLINGUR (P)—cont.																		
20		H.N.B./E.B. No. 10/281 ...	3	...	...	...	116	30	5	...	1	1	14	...	4	1	18	...	157	292
21		10/282 ...	...	...	...	...	74	114	15	...	2	1	17	1	5	...	31	1	122	130
		Total ...	3	...	...	...	190	144	20	...	3	2	31	1	9	1	49	1	279	422
22		11/283 ...	...	...	...	...	2	1	6	...	4	...	7	...	...	...	5	...	108	186
23		11/284 ...	...	...	...	...	...	...	17	...	1	...	3	...	4	...	2	...	148	321
24		11/285 ...	...	...	...	...	...	...	...	...	...	...	...	...	2	...	6	1	89	95
		Total ...	...	...	...	...	2	1	23	...	5	...	10	...	6	...	13	1	345	602
25		12/286 ...	...	...	...	...	7	3	3	...	...	...	32	...	21	...	24	5	127	273
26		12/287 ...	...	...	...	...	23	4	8	...	2	...	16	1	13	...	14	3	103	185
		Total ...	...	...	...	...	30	7	11	...	2	...	48	1	34	...	38	8	230	458
27		13/288 ...	...	...	...	...	4	...	16	...	10	1	51	5	24	...	40	6	178	333
28		13/289 ...	...	...	...	...	1	...	4	...	9	...	14	4	9	...	26	4	83	128
		Total ...	...	...	...	...	5	...	20	...	19	1	65	9	33	...	66	10	261	461
		Town Total ...	30	14	49	9	609	464	310	21	141	3	703	95	333	19	562	141	3,606	6,207
	VI.	RANIPET (M)																		
1		H.N.B./E.B. No. 5/1 ...	1	...	...	...	22	1	84	...	1	...	46	1	7	...	30	2	167	311
2		5/2 ...	3	...	...	...	3	...	33	...	1	...	31	...	4	...	20	6	184	213
		Total ...	4	...	...	...	25	1	117	...	2	...	77	1	11	...	50	8	351	524
3		6/3 ...	1	...	...	...	...	...	84	...	1	...	80	2	10	...	25	5	190	364
4		6/4 ...	...	...	...	...	...	...	104	...	...	...	46	...	9	...	21	5	167	341
		Total ...	1	...	...	...	...	...	188	...	1	...	126	2	19	...	46	10	357	705
5		7/5 ...	...	...	...	...	3	...	68	6	3	...	51	5	3	...	47	15	236	363
6		7/6 ...	...	4	...	...	2	...	64	...	3	2	13	1	10	3	25	19	156	274
		Total ...	...	4	...	...	5	...	132	6	6	2	64	6	13	3	72	34	392	637

URBAN BLOCKWISE PRIMARY CENSUS ABSTRACT—*cont.*

2. WALAJAPET TALUK

Serial No.	Location Code No.	Name of Town/ Ward/Enumerator's Block No.	Area of Town in Sq. Km.	Occupied Residential Houses	No. of Households	Total Population including Institutional & Houseless Population			Scheduled Castes		Scheduled Tribes		Literate and Educated Persons		WORKERS: Total Workers (i—ix)		WORKERS: I Cultivators		WORKERS: II Agricultural Labourers	
						P	M	F	M	F	M	F	M	F	M	F	M	F	M	F
(0)	(1)	(2)	(3)	(4)	(5)	(6)	(7)	(8)	(9)	(10)	(11)	(12)	(13)	(14)	(15)	(16)	(17)	(18)	(19)	(20)
	VI.	**RANIPET** (M)—cont.																		
7		H.N.B./E.B. No. 8/7 ...	...	101	110	662	339	323	270	251	...	...	177	108	166	38	16	7	31	26
8		8/8 ...	...	112	126	742	360	382	332	354	...	...	238	166	175	35	25	1	10	22
		Total ...	...	**213**	**236**	**1,404**	**699**	**705**	**602**	**605**	...	...	**415**	**274**	**341**	**73**	**41**	**8**	**41**	**48**
9		9/9 ...	...	76	77	433	227	206	223	206	...	...	130	57	103	33	...	...	31	31
10		9/10 ...	...	65	69	411	203	208	198	206	...	...	134	92	84	17	4	1	6	14
11		9/11 ...	...	111	121	662	323	339	323	329	...	...	228	154	105	26	5	...	14	23
		Total ...	...	**252**	**267**	**1,506**	**753**	**753**	**744**	**751**	...	...	**492**	**303**	**292**	**76**	**9**	**1**	**51**	**68**
12		10/12 ...	...	85	86	452	229	223	60	60	...	...	171	128	88	7	...	...	...	...
13		10/13 ...	...	82	95	532	280	252	1	3	...	...	199	123	124	10	13	...	...	2
14		10/14 ...	...	122	137	737	361	376	...	...	...	...	275	184	166	15	25	1	7	6
15		10/15 ...	...	162	176	863	416	447	73	78	...	...	201	122	177	75	5	...	55	67
		Total ...	...	**451**	**494**	**2,584**	**1,286**	**1,298**	**134**	**141**	...	...	**846**	**557**	**555**	**107**	**43**	**1**	**62**	**75**
16		11/16 ...	...	76	95	485	244	241	40	37	8	6	145	110	105	24	...	...	...	...
17		11/49 ...	...	1	1	650	10	640	...	44	...	...	7	631	1	47	...	...	...	...
18		11/17 ...	...	127	132	673	328	345	51	63	...	...	242	238	137	45	2	...	1	1
19		11/18 ...	...	52	52	583	316	267	21	7	...	...	256	196	67	63	...	...	...	...
20		11/19 ...	...	23	24	656	604	52	8	...	...	...	489	28	31	5	...	...	6	...
		Total ...	...	**279**	**304**	**3,047**	**1,502**	**1,545**	**120**	**151**	**8**	**6**	**1,139**	**1,198**	**341**	**182**	**2**	...	**7**	**1**
21		12/20 (Part) **Total** ...	...	38	63	263	131	132	8	11	...	...	64	32	62	9	1	...	6	5
22		16/21 ...	...	64	92	447	229	218	134	154	...	...	107	41	104	2	...	...	...	...
23		16/22 ...	...	111	154	887	449	438	...	...	...	...	296	164	196	16	...	...	...	...
		Total ...	...	**175**	**246**	**1,334**	**678**	**656**	**134**	**154**	...	...	**403**	**205**	**300**	**18**	...	...	...	...
24		17/23 (Part) **Total** ...	...	47	52	322	167	155	89	85	...	...	115	69	67	3	...	...	1	...
25		18/24 ...	...	78	91	508	254	254	25	26	...	...	178	132	112	26	...	...	...	...
26		18/25 ...	...	146	149	832	441	391	77	70	...	...	251	153	195	33	1	...	...	...
		Total ...	...	**224**	**240**	**1,340**	**695**	**645**	**102**	**96**	...	...	**429**	**285**	**307**	**59**	**1**	...	...	...
27		19/26 (Part) **Total** ...	...	18	19	113	54	59	...	...	...	...	46	41	23	7	...	...	...	...

URBAN BLOCKWISE PRIMARY CENSUS ABSTRACT—*cont.*

2. WALAJAPET TALUK

Serial No.	Location Code No.	Name of Town/ Ward/Enumerator's Block No.	WORKERS III Livestock, Forestry, Fishing, Hunting, Plantations, Orchards & Allied activities		IV Mining and Quarrying		(V) Manufacturing, Processing, Servicing and Repairs (a) Household Industry		(b) Other than Household Industry		VI Construction		VII Trade and Commerce		VIII Transport, Storage & Communications		IX Other Services		X Non-workers	
			M	F	M	F	M	F	M	F	M	F	M	F	M	F	M	F	M	F
			(21)	(22)	(23)	(24)	(25)	(26)	(27)	(28)	(29)	(30)	(31)	(32)	(33)	(34)	(35)	(36)	(37)	(38)
	VI.	**RANIPET** (M)—cont.																		
7		H.N.B./E.B. No 8/7 ...	...	...	...	...	1	...	72	...	4	...	27	2	4	...	11	3	173	285
8		8/8 ...	2	...	...	...	1	...	101	...	7	1	7	1	12	...	10	10	185	347
		Total ...	2	...	...	...	2	...	173	...	11	1	34	3	16	...	21	13	358	632
9		9/9 ...	10	...	...	...	4	1	48	1	...	...	...	...	8	...	2	...	124	173
10		9/10 ...	...	...	...	...	...	...	47	1	4	...	4	...	12	...	7	1	119	191
11		9/11 ...	...	...	1	...	...	...	73	...	...	...	1	1	8	...	3	2	218	313
		Total ...	10	...	1	...	4	1	168	2	4	...	5	1	28	...	12	3	461	677
12		10/12 ...	...	...	...	...	1	...	1	...	1	...	1	...	...	...	84	7	141	216
13		10/13 ...	...	...	...	...	4	1	45	...	3	...	19	1	9	...	31	6	156	242
14		10/14 ...	1	...	...	...	1	...	49	...	8	...	25	1	11	2	39	5	195	361
15		10/15 ...	3	...	...	...	...	4	57	1	3	...	17	1	9	...	28	2	239	372
		Total ...	4	...	...	...	6	5	152	1	15	...	62	3	29	2	182	20	731	1,191
16		11/16 ...	3	...	...	...	...	...	16	1	1	...	12	2	30	3	43	18	139	217
17		11/49 ...	...	...	...	...	...	...	...	...	...	...	...	6	...	...	1	41	9	593
18		11/17 ...	...	...	...	...	53	...	...	...	8	...	10	...	12	...	51	44	191	300
19		11/18 ...	...	1	...	...	1	...	16	...	...	...	8	...	10	...	32	62	249	204
20		11/19 ...	1	1	...	...	...	...	8	...	1	...	1	...	4	...	10	2	573	49
		Total ...	4	2	...	...	54	...	40	1	10	...	31	8	56	3	137	167	1,161	1,363
21		12/20 (Part) Total ...	...	...	...	...	...	...	16	...	8	...	10	...	9	...	12	4	69	123
22		16/21 ...	...	...	...	...	...	...	57	...	2	...	18	...	17	...	10	2	125	216
23		16/22 ...	...	...	...	...	24	8	60	...	1	...	52	1	14	...	45	7	253	422
		Total ...	...	...	...	...	24	8	117	...	3	...	70	1	31	...	55	9	378	638
24		17/23 (Part) Total ...	...	...	...	...	...	...	41	...	...	...	4	1	13	...	8	2	100	152
25		18/24 ...	...	...	...	...	6	4	28	1	3	...	43	5	11	...	21	16	142	228
26		18/25 ...	2	...	...	...	...	...	74	5	1	...	48	3	29	...	40	25	246	358
		Total ...	2	...	...	...	6	4	102	6	4	...	91	8	40	...	61	41	388	586
27		19/26 (Part) Total ...	...	...	...	...	...	...	7	...	1	...	2	...	3	...	10	7	31	52

URBAN BLOCKWISE PRIMARY CENSUS ABSTRACT—*cont.*

2. WALAJAPET TALUK

Serial No.	Location Code No.	Name of Town/ Ward/Enumerator's Block No.	Area of Town in Sq. Km.	Occupied Residential Houses	No. of Households	Total Population including Institutional & Houseless Population			Scheduled Castes		Scheduled Tribes		Literate and Educated Persons		WORKERS: Total Workers (i—ix)		WORKERS: I Cultivators		WORKERS: II Agricultural Labourers	
						P	M	F	M	F	M	F	M	F	M	F	M	F	M	F
(0)	(1)	(2)	(3)	(4)	(5)	(6)	(7)	(8)	(9)	(10)	(11)	(12)	(13)	(14)	(15)	(16)	(17)	(18)	(19)	(20)
	VI.	RANIPET (M)—cont.																		
28		H.N.B./E.B. No. 2/27 (Part) Total ...	...	137	154	846	477	369	386	351	...	...	267	107	258	27	1	...	5	4
29		3/28 ...	...	118	144	763	399	364	1	1	...	...	320	218	182	11	11	...	1	...
30		3/29 ...	...	82	91	476	232	244	66	64	...	...	155	86	110	18	6	2	3	4
		Total ...	...	200	235	1,239	631	608	67	65	...	...	475	304	292	29	17	2	4	4
31		4/30 ...	...	98	178	736	367	369	...	...	3	6	241	159	179	12	2	...	7	...
32		4/31 ...	...	61	110	491	243	248	...	...	...	...	183	157	111	21	2	2	...	...
		Total ...	...	159	288	1,227	610	617	...	...	3	6	424	316	290	33	4	2	7	...
33		14/32 ...	...	110	142	737	374	363	374	363	...	...	252	153	153	12	...	...	11	4
34		14/33 ...	...	87	111	556	259	297	251	291	...	...	141	119	113	26	9	...	2	2
		Total ...	...	197	253	1,293	633	660	625	654	...	...	393	272	266	38	9	...	13	6
35		15/34 ...	...	88	141	746	342	404	...	31	...	...	267	259	150	21	1	...	...	...
36		15/35 ...	...	70	98	536	283	253	8	7	...	...	190	126	112	5	1	...	1	...
		Total ...	...	158	239	1,282	625	657	8	38	...	...	457	385	262	26	2	...	1	...
37		17/36 ...	...	70	94	516	258	258	134	132	...	...	180	112	95	4	...	...	...	...
38		17/37 ...	...	63	85	443	219	224	17	36	...	...	120	68	102	2	...	...	...	...
		(Part) Total ...	...	133	179	959	477	482	151	168	...	...	300	180	197	6	...	...	...	...
39		19/38 ...	...	32	40	225	111	114	9	10	...	...	86	75	42	2	...	...	...	...
40		19/39 ...	...	147	163	791	465	375	1	...	...	...	258	148	206	10	4	...	2	...
		(Part) Total ...	...	179	203	1,016	527	489	10	10	...	...	344	223	248	12	4	...	2	...
41		1/40 ...	...	176	192	932	489	443	236	243	...	...	256	100	253	83	15	1	5	58
42		1/41 ...	...	58	107	535	272	263	...	...	...	...	133	31	135	9	57	2	29	7
		Total ...	...	234	299	1,467	761	706	236	243	...	...	389	131	388	92	72	3	34	65
43		2/42 ...	...	55	63	291	143	148	137	141	...	...	73	38	69	12	...	...	8	3
44		2/43 ...	...	129	142	584	303	281	12	15	...	...	149	85	146	1	30	...	...	...
		(Part) Total ...	...	184	205	875	446	429	149	156	...	...	222	123	215	13	30	...	8	3
45		12/44 ...	...	93	113	585	315	270	67	63	...	...	184	90	141	9	7	...	...	...
46		12/45 ...	...	96	129	675	341	334	16	17	...	...	213	133	154	12	16	...	3	...
		(Part) Total ...	...	189	242	1,260	656	604	83	80	...	...	397	223	295	21	23	...	3	...

URBAN BLOCKWISE PRIMARY CENSUS ABSTRACT—*cont.*

2. WALAJAPET TALUK

Serial No.	Location Code No.	Name of Town/ Ward/Enumerator's Block No.	WORKERS III Livestock, Forestry, Fishing, Hunting, Plantations, Orchards & Allied activities		IV Mining and Quarrying		(V) Manufacturing, Processing, Servicing and Repairs (a) Household Industry		(b) Other than Household Industry		VI Construction		VII Trade and Commerce		VIII Transport, Storage & Communications		IX Other Services		X Non-workers	
			M	F	M	F	M	F	M	F	M	F	M	F	M	F	M	F	M	F
			(21)	(22)	(23)	(24)	(25)	(26)	(27)	(28)	(29)	(30)	(31)	(32)	(33)	(34)	(35)	(36)	(37)	(38)
	IV.	RANIPET (M)—cont.																		
28	H.N.B./E.B.No.	2/27 (Part) Total ...	...	...	...	...	...	...	220	18	...	...	10	1	9	...	13	4	219	243
29		3/28 ...	...	...	...	...	...	...	81	4	4	...	29	1	11	...	45	6	217	353
30		3/29 ...	8	...	...	...	...	...	48	4	1	...	12	5	1	...	31	3	122	226
		Total ...	8	...	...	...	...	...	129	8	5	...	41	6	12	...	76	9	339	579
31		4/30 ...	...	...	...	...	8	2	59	1	5	...	20	2	15	2	63	5	188	357
32		4/31 ...	1	1	...	...	3	...	34	5	3	...	26	3	12	...	39	10	132	227
		Total ...	1	1	...	...	11	2	93	6	8	...	46	5	27	2	93	15	320	584
33		14/32 ...	...	...	...	...	...	...	86	...	4	...	7	1	9	...	36	7	221	351
34		14/33 ...	...	...	...	...	...	...	44	1	1	2	2	2	39	14	16	5	146	271
		Total ...	...	...	...	...	...	...	130	1	5	2	9	3	48	14	52	12	367	622
35		15/34 ...	1	...	...	...	1	...	29	6	2	...	26	4	12	...	78	11	192	383
36		15/35 ...	...	...	...	...	...	...	40	...	2	...	18	...	14	1	36	4	171	248
		Total ...	1	...	...	...	1	...	69	6	4	...	44	4	26	1	114	15	363	631
37		17/36 ...	...	...	...	...	27	...	26	...	...	...	11	1	19	...	12	3	163	254
38		17/37 ...	...	...	...	...	42	...	21	...	...	...	18	...	8	...	13	2	117	222
		(Part) Total ...	...	...	...	...	69	...	47	...	...	...	29	1	17	...	25	5	280	476
39		19/38 ...	...	...	...	...	10	...	14	...	...	...	9	...	...	...	9	2	69	112
40		19/39 ...	...	...	...	...	5	...	47	...	30	1	44	1	37	...	37	8	210	365
		(Part) Total ...	...	...	...	...	15	...	61	...	30	1	53	1	37	...	46	20	279	477
41		1/40 ...	9	5	...	...	...	...	175	11	12	...	18	6	11	...	8	2	236	360
42		1/41 ...	...	...	...	...	3	...	30	...	...	...	10	...	2	...	4	...	137	254
		Total ...	9	5	...	...	3	...	205	11	12	...	28	6	13	...	12	2	373	614
43		2/42 ...	1	...	...	...	...	...	58	9	2	...	...	...	...	...	...	...	74	136
44		2/43 ...	...	...	...	...	1	...	35	...	20	1	13	...	34	...	13	1	157	280
		(Part) Total ...	1	...	...	...	1	...	93	9	22	1	13	...	34	...	13	1	231	416
45		12/44 ...	...	...	...	...	4	...	47	...	10	...	36	2	17	...	20	4	174	261
46		12/45 ...	3	...	...	...	9	...	47	...	14	1	15	...	18	...	29	11	187	322
		(Part) Total ...	3	...	...	...	13	...	94	3	24	1	51	2	25	...	49	15	361	583

URBAN BLOCKWISE PRIMARY CENSUS ABSTRACT—*cont.*

2. WALAJAPET TALUK

Serial No.	Location Code No.	Name of Town/ Ward/Enumerator's Block No.	Area of Town in Sq. Km.	Occupied Residential Houses	No. of Households	Total Population including Institutional & Houseless Population P	M	F	Scheduled Castes M	F	Scheduled Tribes M	F	Literate and Educated Persons M	F	WORKERS Total Workers (i—ix) M	F	I Cultivators M	F	II Agricultural Labourers M	F
(0)	(1)	(2)	(3)	(4)	(5)	(6)	(7)	(8)	(9)	(10)	(11)	(12)	(13)	(14)	(15)	(16)	(17)	(18)	(19)	(20)
	VI.	RANIPET (M)—*cont.*																		
47		H.N.B./E.B. No. 13/46 ...	...	122	140	779	405	374	3	...	...	...	286	164	181	37	20	2	6	29
48		13/47 ...	...	98	153	754	420	334	...	...	...	...	270	143	191	31	14	8	2	10
		Total ...	...	220	293	1,533	825	708	3	...	...	...	556	307	372	68	34	10	8	39
49		19/48 (Part) Total ...	...	69	81	347	170	177	...	...	...	...	120	72	74	3	3	...	...	...
		Town Total ...	8.00	4,348	5,342	29,281	14,881	14,400	3,878	3,943	15	15	9,658	6,476	6,423	982	306	27	262	321
	VII.	WALAJAPET (M)																		
1		H.N.B./E.B. No. 1/1 (Part) Total ...	...	115	137	767	399	368	...	1	...	...	245	153	211	17	1	...	1	2
2		2/2 ...	...	50	66	341	179	162	...	...	...	...	115	69	97	7	5	1	5	...
3		2/3 ...	...	127	152	708	342	366	2	4	...	...	151	49	215	124	...	...	27	79
4		2/4 ...	...	84	94	448	222	226	...	...	...	...	116	47	135	62	14	1	1	32
5		2/5 ...	...	58	86	415	200	215	...	...	...	...	148	139	93	10	1	...	...	...
		Total ...	...	319	398	1,912	943	969	2	4	...	...	530	304	540	203	20	2	33	111
6		3/6 ...	...	71	75	371	191	180	...	...	...	...	102	67	103	6	2	...	...	...
7		3/7 ...	...	140	164	808	385	423	...	...	...	...	215	116	234	156	1	...	1	5
		Total ...	...	211	239	1,179	576	603	...	...	...	...	317	183	337	162	3	...	1	5
8		4/8 ...	...	57	68	347	174	173	...	...	...	...	76	19	113	10	...	...	...	...
9		4/9 ...	...	105	122	712	364	348	...	...	...	...	248	155	199	7	1	...	...	...
		Total ...	...	162	190	1,059	538	521	...	...	...	...	324	174	312	17	1	...	...	...
10		5/10 ...	...	59	62	313	163	150	...	...	...	...	78	21	103	22	...	...	...	...
11		5/11 ...	...	43	43	184	90	94	69	72	...	...	33	10	48	29	...	...	...	...
12		5/12 ...	...	70	84	450	231	219	...	...	...	...	92	44	141	55	1	...	1	...
		Total ...	...	172	189	947	484	463	69	72	...	...	203	75	292	106	1	...	1	...
13		6/13 ...	...	120	132	677	341	336	...	...	...	...	186	115	211	103	1	...	4	2
14		6/14 ...	...	58	67	353	178	175	...	...	...	...	124	76	89	11	4	...	...	...
		Total ...	...	178	199	1,030	519	511	...	...	...	...	310	191	300	114	5	...	4	2

URBAN BLOCKWISE PRIMARY CENSUS ABSTRACT—*cont.*

2. WALAJAPET TALUK

Serial No.	Location Code No.	Name of Town/ Ward/Enumerator's Block No.	WORKERS III Livestock, Forestry, Fishing, Hunting, Plantations, Orchards & Allied activities		IV Mining and Quarrying		(V) Manufacturing, Processing, Servicing and Repairs (a) Household Industry		(b) Other than Household Industry		VI Construction		VII Trade and Commerce		VIII Transport, Storage & Communications		IX Other Services		X Non-workers	
			M	F	M	F	M	F	M	F	M	F	M	F	M	F	M	F	M	F
			(21)	(22)	(23)	(24)	(25)	(26)	(27)	(28)	(29)	(30)	(31)	(32)	(33)	(34)	(35)	(36)	(37)	(38)
		VI. RANIPET (M)—cont.																		
47		H.N.B./E.B. No. 13/46 ...	1	...	...	...	9	...	44	1	18	...	31	4	14	...	38	1	224	337
48		13/47 ...	3	...	...	...	2	3	64	2	18	...	29	3	30	...	29	5	229	303
		Total ...	4	...	...	...	11	3	108	3	36	...	60	7	44	...	67	6	453	640
49		19/48 **(Part) Total** ...	...	...	...	...	...	...	19	...	3	...	12	...	17	...	20	3	96	174
		Town Total ...	54	12	1	...	250	24	2,521	81	214	7	972	70	597	25	1,246	415	8,458	13,418
		VII. WALAJAPET (M)																		
1		H.N.B./E.B. No. 1/1 **(Part) Total** ...	...	...	...	...	106	10	37	2	4	...	40	...	6	...	16	3	188	351
2		2/2 ...	...	...	...	...	30	4	43	...	...	...	5	...	1	...	8	2	82	155
3		2/3 ...	...	...	...	...	140	33	12	1	7	6	15	2	...	1	14	2	127	242
4		2/4 ...	...	...	...	...	79	16	14	...	...	3	16	6	2	...	9	4	87	164
5		2/5 ...	...	...	...	...	20	...	16	1	1	...	25	2	5	...	25	7	107	205
		Total ...	...	...	...	...	269	53	85	2	8	9	61	10	8	1	56	15	403	766
6		3/6 ...	1	...	...	...	67	5	8	...	1	...	16	1	1	...	7	...	88	174
7		3/7 ...	...	...	...	...	163	149	13	...	1	...	42	1	1	...	12	1	151	267
		Total ...	1	...	...	...	230	154	21	...	2	...	58	2	2	...	19	1	239	441
8		4/8 ...	1	...	...	...	102	6	2	...	...	2	...	...	5	...	3	2	61	163
9		4/9 ...	...	...	...	...	142	...	12	4	...	...	30	...	1	...	13	3	165	341
		Total ...	1	...	...	...	244	6	14	4	...	2	30	...	6	...	16	5	226	504
10		5/10 ...	...	...	...	...	72	20	6	...	6	...	5	1	5	...	9	1	60	128
11		5/11 ...	3	...	...	...	20	6	4	1	...	...	...	...	...	...	21	22	42	65
12		5/12 ...	...	...	...	...	87	52	40	2	2	...	2	...	1	...	7	1	90	164
		Total ...	3	...	...	...	179	78	50	3	8	...	7	1	6	...	37	24	192	357
13		6/13 ...	...	...	...	...	134	91	19	3	...	...	32	1	5	...	16	6	130	233
14		6/14 ...	...	...	...	...	56	6	3	...	...	...	7	1	1	...	18	4	89	164
		Total ...	...	...	...	...	190	97	22	3	...	...	39	2	6	...	34	10	219	397

URBAN BLOCKWISE PRIMARY CENSUS ABSTRACT—*cont.*

2. WALAJAPET TALUK

Serial No.	Location Code No.	Name of Town/ Ward/Enumerator's Block No.	Area of Town in Sq. Km.	Occupied Residential Houses	No. of House-holds	Total Population including Institutional & Houseless Population			Scheduled Castes		Scheduled Tribes		Literate and Educated Persons		WORKERS: Total Workers (i—ix)		WORKERS: I Cultivators		WORKERS: II Agricultural Labourers	
						P	M	F	M	F	M	F	M	F	M	F	M	F	M	F
(0)	(1)	(2)	(3)	(4)	(5)	(6)	(7)	(8)	(9)	(10)	(11)	(12)	(13)	(14)	(15)	(16)	(17)	(18)	(19)	(20)
	VII.	**WALAJAPET (M)**—cont.																		
15		H.N.B./E.B. No. 7/15 ...	...	84	104	527	245	282	3	6	2	2	138	76	143	17	41	3	...	...
16		7/16 ...	...	61	72	376	186	190	...	...	...	...	128	121	83	19	6	...	2	1
		(Part) Total ...	...	**145**	**176**	**903**	**431**	**472**	**3**	**6**	**2**	**2**	**266**	**197**	**226**	**36**	**47**	**3**	**2**	**1**
17		8/17 ...	...	88	89	442	207	235	8	3	...	...	144	112	99	35	5	1	...	...
18		8/18 ...	...	333	338	288	128	160	3	8	...	...	92	122	56	10	4	...	1	...
		(Part) Total ...	...	**421**	**427**	**730**	**335**	**395**	**11**	**11**	...	...	**236**	**234**	**155**	**45**	**9**	**1**	**1**	...
19		11/33 **(Part) Total** ...	...	**8**	**8**	**81**	**50**	**31**	**7**	...	...	...	**34**	**19**	**12**	...	...	...	...	...
20		13/34 ...	...	18	21	112	57	55	...	...	...	...	47	35	26	3	1	...	...	...
21		13/35 ...	...	42	54	267	144	123	...	...	...	...	107	71	77	1	2	...	...	...
		Total ...	...	**60**	**75**	**379**	**201**	**178**	...	...	...	...	**154**	**106**	**103**	**4**	**3**	...	...	...
22		1/19 **(Part) Total** ...	...	**34**	**35**	**354**	**216**	**138**	**21**	**23**	...	...	**152**	**59**	**42**	**18**	**3**	...	**1**	...
23		7/36 **(Part) Total** ...	...	**10**	**11**	**76**	**34**	**42**	...	...	...	...	29	29	13	4	...	...	...	...
24		8/37 **(Part) Total** ...	...	**23**	**28**	**150**	**70**	**80**	...	...	...	...	59	63	32	8	1	...	...	...
25		9/20 ...	...	87	102	514	248	266	...	...	...	...	176	105	127	40	3	...	...	...
26		9/21 ...	...	102	115	572	255	317	5	20	...	...	164	175	115	12	8	...	...	...
		Total ...	...	**189**	**217**	**1,086**	**503**	**583**	**5**	**20**	...	...	**340**	**280**	**242**	**52**	**11**	...	...	...
27		10/22 ...	...	124	128	604	318	286	...	1	...	...	222	86	164	29	7	...	2	...
28		10/23 ...	...	101	104	533	258	275	244	265	...	...	135	70	129	59	2	2	...	21
		Total ...	...	**225**	**232**	**1,137**	**576**	**561**	**244**	**266**	...	...	**357**	**156**	**293**	**88**	**9**	**2**	**2**	**21**
29		11/24 ...	...	72	100	567	222	345	...	33	...	...	172	265	110	16	3	...	...	...
30		11/25 ...	...	113	128	637	299	338	84	75	...	...	179	174	138	26	4	...	...	2
31		11/26 ...	...	99	101	456	229	227	14	14	...	...	115	57	117	55	6	1	...	13
32		11/27 ...	...	76	82	444	230	214	11	9	...	...	156	104	104	14	4	...	...	...
		Total ...	...	**360**	**411**	**2,104**	**980**	**1,124**	**109**	**131**	...	...	**622**	**600**	**469**	**111**	**17**	**1**	...	**15**
33		12/28 ...	...	95	101	474	240	234	...	1	...	...	141	82	124	12	4	...	1	1
34		12/29 ...	...	103	122	560	294	266	...	...	...	...	172	81	160	19	21	6	5	5
		Total ...	...	**198**	**223**	**1,034**	**534**	**500**	...	**1**	...	...	**313**	**163**	**284**	**31**	**25**	**6**	**6**	**6**

URBAN BLOCKWISE PRIMARY CENSUS ABSTRACT—*cont.*

2. WALAJAPET TALUK

Serial No.	Location Code No.	Name of Town/ Ward/Enumerator's Block No.	WORKERS III Livestock, Forestry, Fishing, Hunting, Plantations, Orchards & Allied activities		IV Mining and Quarrying		(V) Manufacturing, Processing, Servicing and Repairs (a) Household Industry		(b) Other than Household Industry		VI Construction		VII Trade and Commerce		VIII Transport, Storage & Communications		IX Other Services		X Non-workers	
			M	F	M	F	M	F	M	F	M	F	M	F	M	F	M	F	M	F
			(21)	(22)	(23)	(24)	(25)	(26)	(27)	(28)	(29)	(30)	(31)	(32)	(33)	(34)	(35)	(36)	(37)	(38)
	VII.	WALAJAPET (M)—cont.																		
15		H.N.B./E.B. No. 7/15 ...	...	...	...	...	21	9	37	1	12	...	12	1	3	2	17	1	102	265
16		7/16 ...	...	...	...	...	8	9	9	...	4	...	20	2	6	...	28	7	103	171
		(Part) Total ...	...	...	...	...	**29**	**18**	**46**	**1**	**16**	...	**32**	**3**	**9**	**2**	**45**	**8**	**205**	**436**
17		8/17 ...	14	2	...	...	5	13	24	2	1	...	19	...	6	1	25	16	108	200
18		8/18 ...	...	...	...	...	3	3	10	...	...	...	18	1	4	...	16	6	72	150
		(Part) Total ...	**14**	**2**	...	...	**8**	**16**	**34**	**2**	**1**	...	**37**	**1**	**10**	**1**	**41**	**22**	**180**	**350**
19		11/33 **(Part) Total** ...	...	...	...	...	...	...	2	...	...	...	9	...	...	...	1	...	38	31
20		13/34 ...	...	...	...	...	...	...	2	...	...	...	16	1	...	...	7	2	31	52
21		13/35 ...	...	...	...	...	6	...	17	...	4	...	20	1	3	...	25	...	67	122
		Total ...	...	...	...	...	6	...	19	...	4	...	36	2	3	...	32	2	98	174
22		1/19 **(Part) Total** ...	...	...	1	...	19	5	3	...	1	...	2	...	5	...	7	13	174	120
23		7/36 **(Part) Total** ...	...	...	...	...	...	...	...	...	...	...	7	...	1	...	5	4	21	38
24		8/37 **(Part) Total** ...	...	...	...	...	1	...	3	...	...	...	14	...	1	...	12	8	38	72
25		9/20 ...	...	...	...	...	31	32	23	...	3	...	27	1	6	...	34	7	121	226
26		9/21 ...	4	...	...	...	...	...	15	2	5	...	29	3	16	...	38	7	140	305
		Total ...	**4**	...	...	...	**31**	**32**	**38**	**2**	**8**	...	**56**	**4**	**22**	...	**72**	**14**	**261**	**531**
27		10/22 ...	2	...	...	...	39	23	35	1	12	...	35	...	18	...	14	5	154	257
28		10/23 ...	...	...	...	...	18	32	94	1	...	...	1	...	3	...	11	3	129	216
		Total ...	**2**	...	...	...	**57**	**55**	**129**	**2**	**12**	...	**36**	...	**21**	...	**25**	**8**	**283**	**473**
29		11/24 ...	...	...	...	...	9	...	12	...	1	...	39	2	16	...	30	14	112	329
30		11/25 ...	3	1	...	...	12	4	17	...	2	...	28	11	14	...	58	8	161	312
31		11/26 ...	1	...	...	...	15	16	31	1	6	1	30	16	14	2	14	5	112	172
32		11/27 ...	2	1	...	...	9	1	21	1	3	...	18	3	21	...	26	8	126	200
		Total ...	**6**	**2**	...	...	**45**	**21**	**81**	**2**	**12**	**1**	**115**	**32**	**65**	**2**	**128**	**35**	**511**	**1,013**
33		12/28 ...	4	...	...	...	31	4	18	2	9	1	41	...	2	...	14	4	116	222
34		12/29 ...	2	...	...	...	12	...	22	1	4	1	61	4	16	...	17	2	134	247
		Total ...	**6**	...	...	...	**43**	**4**	**40**	**3**	**13**	**2**	**102**		**18**	...	**31**	**6**	**250**	**469**

URBAN BLOCKWISE PRIMARY CENSUS ABSTRACT—*cont.*

2. WALAJAPET TALUK

Serial No.	Location Code No.	Name of Town/ Ward/Enumerator's Block No.	Area of Town in Sq. Km.	Occupied Residential Houses	No. of Households	Total Population including Institutional & Houseless Population P	M	F	Scheduled Castes M	F	Scheduled Tribes M	F	Literate and Educated Persons M	F	WORKERS Total Workers (i—ix) M	F	I Cultivators M	F	II Agricultural Labourers M	F
(0)	(1)	(2)	(3)	(4)	(5)	(6)	(7)	(8)	(9)	(10)	(11)	(12)	(13)	(14)	(15)	(16)	(17)	(18)	(19)	(20)
	VII.	**WALAJAPET** (M)—cont.																		
35		H.N.B./E. B. No. 13/30	...	91	121	577	275	302	17	20	...	...	197	158	138	19	4	...	1	...
36		13/31	...	83	98	465	229	236	121	125	6	6	119	62	123	35	1	...	19	33
37		13/32	...	73	86	430	229	201	3	2	...	...	165	97	106	12	18	3	1	2
		Total	...	247	305	1,472	733	739	141	147	6	6	481	317	367	66	23	3	21	35
		Town Total ...	2.66	3,077	3,500	16,400	8,122	8,278	612	682	8	8	4,972	3,303	4,230	1,082	179	18	73	198
	VIII.	**MELVISHARAM** (P)																		
1		H.N.B./E.B. No. 1/290	...	93	112	659	301	358	...	...	...	...	189	135	147	28	2	...	...	...
2		1/291	...	76	81	542	335	207	151	147	1	...	203	40	111	...	...	...	16	...
		Total	...	169	193	1,201	636	565	151	147	1	...	392	175	258	28	2	...	16	...
3		2/292	...	88	107	508	251	257	...	...	...	...	165	82	123	50	15	...	20	41
4		2/293	...	115	129	750	368	382	...	...	...	...	194	74	205	9	67	1	11	6
		Total	...	203	236	1,258	619	639	...	...	...	...	359	156	328	59	82	1	31	47
5		3/294	...	55	64	399	227	172	...	...	...	...	161	55	87	10	14	...	14	6
6		3/295	...	94	119	654	349	305	...	...	...	...	201	46	183	110	40	39	17	46
		Total	...	149	183	1,053	576	477	...	...	...	...	362	101	270	120	54	39	31	52
7		4/296	...	198	224	1,070	536	534	352	332	...	...	248	107	290	104	12	5	49	93
8		4/297	...	64	72	375	182	193	164	172	...	...	91	47	114	4	...	...	27	1
		Total	...	262	296	1,445	718	727	516	504	...	...	339	154	404	108	12	5	76	94
9		5/298	...	68	79	483	244	239	...	...	...	...	151	96	105	...	...	...	...	...
10		5/299	...	80	87	453	236	217	1	2	...	...	119	38	148	43	1	...	1	...
		Total	...	148	166	936	480	456	1	2	...	...	270	134	253	43	1	...	1	...
11		6/300	...	46	54	289	118	171	...	...	...	...	81	80	52	...	...	...	...	...
12		6/301	...	128	150	744	365	379	54	54	...	...	183	114	205	11	...	...	3	...
		Total	...	174	204	1,033	483	550	54	54	...	...	264	194	257	11	...	...	3	...
13		7/302	...	113	126	689	307	382	...	...	...	...	224	184	115	6	...	...	...	...
14		7/303	...	66	77	428	194	234	...	...	...	...	105	64	103	2	...	...	...	...
		Total	...	179	203	1,117	501	616	...	...	...	...	329	248	218	8	...	...	...	...

URBAN BLOCKWISE PRIMARY CENSUS ABSTRACT—*cont.*

2. WALAJAPET TALUK

Serial No.	Location Code No.	Name of Town/ Ward/Enumerator's Block No.	WORKERS III Livestock, Forestry, Fishing, Hunting, Plantations, Orchards & Allied activities		IV Mining and Quarrying		(V) Manufacturing, Processing, Servicing and Repairs (a) Household Industry		(b) Other than Household Industry		VI Construction		VII Trade and Commerce		VIII Transport, Storage & Communications		IX Other Services		X Non-workers	
			M	F	M	F	M	F	M	F	M	F	M	F	M	F	M	F	M	F
			(21)	(22)	(23)	(24)	(25)	(26)	(27)	(28)	(29)	(30)	(31)	(32)	(33)	(34)	(35)	(36)	(37)	(38)
	VII.	WALAJAPET (M)—cont.																		
35		H.N.B./E.B. No. 13/30 ...	2	...	...	...	11	...	30	...	1	...	49	7	15	4	25	8	137	283
36		13/31 ...	5	...	...	...	24	1	23	...	...	...	25	1	15	...	11	...	106	204
37		13/32 ...	4	...	...	...	9	1	26	...	...	...	19	3	10	1	19	2	123	189
		Total ...	11	...	...	...	44	2	79	...	1	...	93	11	40	5	55	10	366	673
		Town Total ...	48	4	1	...	1,501	551	703	26	90	14	774	72	229	11	632	188	3,892	7,196
	VIII.	MELVISHARAM (P)																		
1		H.N.B./E.B. No. 1/290 ...	...	...	...	...	43	20	32	2	...	...	57	1	5	1	8	4	154	330
2		1/291 ...	...	...	...	...	11	...	60	...	...	...	16	...	2	...	6	...	224	207
		Total ...	...	...	...	...	54	20	92	2	...	...	73	1	7	1	14	4	378	537
3		2/292 ...	3	1	...	...	10	1	42	...	11	1	9	4	6	2	7	...	128	207
4		2/293 ...	3	...	...	...	47	...	30	1	15	...	16	1	7	...	9	...	163	373
		Total ...	6	1	...	...	57	1	72	1	26	1	25	5	13	2	16	...	291	580
5		3/294 ...	...	...	...	...	4	...	31	2	4	...	10	...	2	...	8	2	140	162
6		3/295 ...	1	...	...	...	78	9	5	1	27	4	5	2	...	...	10	9	166	195
		Total ...	1	...	...	...	82	9	36	3	31	4	15	2	2	...	18	11	306	357
7		4/296 ...	...	...	...	...	5	...	170	1	10	...	13	...	16	...	15	5	246	430
8		4/297 ...	...	...	...	...	3	...	70	...	...	...	3	...	5	...	6	3	68	189
		Total ...	...	...	...	...	8	...	240	1	10	...	16	...	21	...	21	8	314	619
9		5/298 ...	...	...	...	...	1	...	46	...	...	...	48	...	5	...	5	...	139	239
10		5/299 ...	...	...	...	...	89	42	13	1	...	...	32	...	4	...	8	...	88	174
		Total ...	...	...	...	...	90	42	59	1	...	...	80	...	9	...	13	...	227	413
11		6/300 ...	...	...	...	...	...	...	23	...	...	...	21	...	1	...	7	...	66	171
12		6/301 ...	2	...	...	...	5	...	136	3	...	...	27	2	7	...	25	6	160	368
		Total ...	2	...	...	...	5	...	159	3	...	...	48	2	8	...	32	6	226	539
13		7/302 ...	...	...	...	...	...	...	59	...	...	...	35	...	1	...	20	6	192	376
14		7/303 ...	...	...	...	...	10	1	41	...	...	...	47	...	...	1	5	...	91	232
		Total ...	...	...	...	...	10	1	100	...	...	...	82	...	1	1	25	6	283	608

URBAN BLOCKWISE PRIMARY CENSUS ABSTRACT—*cont.*

2. WALAJAPET TALUK

Serial No.	Location Code No.	Name of Town/ Ward/Enumerator's Block No.	Area of Town in Sq. Km.	Occupied Residential Houses	No. of Households	Total Population including Institutional & Houseless Population P	M	F	Scheduled Castes M	F	Scheduled Tribes M	F	Literate and Educated Persons M	F	WORKERS Total Workers (i—ix) M	F	I Cultivators M	F	II Agricultural Labourers M	F
(0)	(1)	(2)	(3)	(4)	(5)	(6)	(7)	(8)	(9)	(10)	(11)	(12)	(13)	(14)	(15)	(16)	(17)	(18)	(19)	(20)
	VIII.	MELVISHARAM (P)—cont.																		
15		H.N.B./E.B. No. 8/304 ...	...	54	72	523	257	266	...	...	...	...	212	201	100	2	21	...	1	...
16		8/305 ...	...	138	147	754	371	383	...	...	...	...	150	62	222	63	...	...	...	...
		Total ...	...	192	219	1,277	628	649	...	...	...	...	362	263	322	65	21	...	1	...
17		9/306 ...	...	82	96	517	237	280	...	...	...	...	109	115	132	1	...	...	...	...
18		9/307 ...	...	75	90	499	236	263	...	...	...	...	81	15	134	1	...	...	...	...
		Total ...	...	157	186	1,016	473	543	...	...	...	...	190	130	266	2	...	...	...	...
19		10/308 ...	...	45	59	403	192	211	...	...	...	...	114	23	79	...	...	...	...	...
20		10/309 ...	...	66	81	599	273	326	...	...	...	...	232	162	130	...	...	...	...	...
		Total ...	...	111	140	1,002	465	537	...	...	...	...	346	185	209	...	...	...	...	...
21		11/310 ...	...	78	87	513	236	277	...	...	...	...	180	176	85	2	8	...	1	...
22		11/311 ...	...	59	65	499	238	261	...	...	...	...	183	133	81	...	2	...	1	...
		Total ...	...	137	152	1,012	474	538	...	...	...	...	363	309	166	2	10	...	2	...
23		12/312 ...	...	18	26	305	241	64	...	...	...	...	217	28	31	3	1	...	...	...
24		12/313 ...	...	6	8	71	32	39	...	...	...	...	24	23	12	...	...	...	...	...
25		12/314 ...	...	97	119	647	302	345	...	...	...	...	194	233	103	...	2	...	...	...
26		12/315 ...	...	113	146	669	332	337	...	...	...	...	129	53	182	18	1	...	1	...
		Total ...	...	234	299	1,692	907	785	...	...	...	...	564	337	328	21	4	...	1	...
27		13/316 ...	...	100	113	657	324	333	...	...	...	...	267	146	181	5	1	...	2	...
28		13/317 ...	...	89	108	627	320	307	...	...	...	...	238	145	141	2	9	...	...	...
		Total ...	...	189	221	1,284	644	640	...	...	...	...	505	291	322	7	10	...	2	...
29		14/318 ...	...	76	79	660	318	342	...	...	...	...	279	233	135	1	3	...	...	...
30		14/319 ...	...	74	86	514	230	284	...	...	...	...	129	115	63	4	3	...	...	...
		Total ...	...	150	165	1,174	548	626	...	...	...	...	408	348	198	5	6	...	...	...
		Town Total ...	8.96	2,454	2,863	16,500	8,152	8,348	722	707	1	...	5,053	3,025	3,799	479	202	45	164	193

URBAN BLOCKWISE PRIMARY CENSUS ABSTRACT—*concld.*

2. WALAJAPET TALUK

Serial No.	Location Code No.	Name of Town/ Ward/Enumerator's Block No.	WORKERS III Livestock, Forestry, Fishing, Hunting, Plantations, Orchards & Allied activities		IV Mining and Quarrying		(V) Manufacturing, Processing, Servicing and Repairs (a) Household Industry		(b) Other than Household Industry		VI Construction		VII Trade and Commerce		VIII Transport, Storage & Communications		IX Other Services		X Non-workers	
			M	F	M	F	M	F	M	F	M	F	M	F	M	F	M	F	M	F
			(21)	(22)	(23)	(24)	(25)	(26)	(27)	(28)	(29)	(30)	(31)	(32)	(33)	(34)	(35)	(36)	(37)	(38)
	VIII.	MELVISHARAM (P)—cont.																		
15		H.N.B./EB. No. 8/304 ...	...	...	...	...	...	...	21	...	...	...	37	...	1	...	19	2	157	264
16		8/305 ...	16	1	...	...	125	44	44	3	3	...	21	2	8	1	5	12	149	320
		Total ...	16	1	...	...	125	44	65	3	3	...	58	2	9	1	24	14	306	584
17		9/306 ...	...	...	...	...	5	1	72	...	...	...	47	...	1	...	7	...	105	279
18		9/307 ...	...	...	...	...	...	...	76	...	...	...	41	...	4	...	13	1	102	262
		Total ...	...	...	...	...	5	1	148	...	...	...	88	...	5	...	20	1	207	541
19		10/308 ...	...	...	...	...	...	...	7	...	1	...	60	...	...	...	11	...	113	211
20		10/309 ...	...	...	...	...	...	...	33	...	...	...	91	...	...	...	6	...	143	326
		Total ...	...	...	...	...	...	...	40	...	1	...	151	...	...	...	17	...	256	537
21		11/310 ...	...	...	...	...	2	...	24	...	1	...	33	...	2	...	14	2	151	275
22		11/311 ...	...	...	...	...	1	...	10	...	...	...	62	...	...	...	5	...	157	261
		Total ...	...	...	...	...	3	...	34	...	1	...	95	...	2	...	19	2	308	536
23		12/312 ...	...	...	...	...	...	...	9	1	1	...	16	...	2	...	2	2	210	61
24		12/313 ...	...	...	...	...	...	...	5	...	...	...	7	...	...	...	...	...	20	39
25		12/314 ...	...	...	...	...	1	...	43	...	...	...	41	...	6	...	10	...	199	345
26		12/315 ...	...	...	...	...	108	6	15	1	...	...	31	1	9	...	17	10	150	319
		Total ...	...	...	...	...	109	6	72	2	1	...	95	1	17	...	29	12	579	764
27		13/316 ...	...	...	...	...	...	...	45	...	3	...	71	2	10	...	49	3	143	328
28		13/317 ...	...	1	...	...	...	..	56	...	1	...	46	...	8	...	20	2	179	305
		Total ...	...	1	...	...	...	...	101	...	4	...	117	2	18	...	69	5	322	633
29		14/318 ...	...	...	...	...	...	...	13	...	...	...	90	...	2	...	27	1	183	341
30		14/319 ...	...	...	...	...	1	2	15	1	...	...	30	...	1	...	13	1	167	280
		Total ...	...	...	...	...	1	2	28	1	...	...	120	...	3	...	40	2	350	621
		Town Total ...	26	2	...	...	549	126	1,246	17	77	5	1,063	15	115	5	357	71	4,353	7,869

Area figures for village and town areas are those supplied by the Assistant Director of Survey & Land Records of the District concerned (in consultation with the Tahsildars of the Taluks concerned) and Local bodies respectively. The total of the area figures of the village and town areas will not tally with the taluk figures furnished by the Director of Land Records because taluk area given by the Director of Land Records takes into account hills, forests, rivers etc., whereas village and town area may not include the same.

APPENDIX

Statement Showing the Details of Ward/HNB and Door Numbers Constituting the EB.

E.B. No.	House Numbering Block and Street Number	Door Numbers included in the Enumerator's Block.
(1)	(2)	(3)
	IV. SHOLINGUR (P)	
262	H.N.B. I Street 1	1—1C
	Street 2	1—51
	Street 3	1—5A
	Street 8	1—60E
263	Street 4	1—60B
	Street 5	1—15F
	Street 6	1—18
	Street 7	1A—42
264	H.N.B. II Street 1	1—53
265	Street 2	1—100
266	Street 3	1—51
267	H.N.B. III Street 1	19—78
268	Street 2	1—33
	Street 3	1A—76
269	H.N.B. IV Street 1	25—76
	Street 3	3—13
270	Street 4	1A—107
	Street 5	5—22
	Street 6	1A—56
271	H.N.B. V Street 1	1—21, 84A—112
	Street 2	21—44
272	Street 3	2—92, 201—276B
273	Street 4	1—31
	Street 5	1—11
274	H.N.B.VI Street 1	1—12
	Street 2	1—31
	Street 3	114—144/A
275	Street 3	93—113A
	Street 3	145—185
276	H.N.B. VII Street 1	1—65A
	Street 2	1—55
277	H.N.B. VIII Street 1	1—54
	Street 2	1—37
278	Street 3	1—40
	Street 4	1—45
279	H.N.B. IX Street 1	1—48E
	Street 2	1—44
280	Street 3	1—83
281	H.N.B. X Street 1	1—22F
	Street 5	32A—73
282	Street 5	1—32
	Street 4	1—52
283	H.N.B. XI Street 1	1—27
	Street 2	1—39
	Street 3	1—18A
284	Street 4	211—273
285	Street 5	1—68
286	H.N.B. XII Street 1	2—104
287	Street 2	1—67
288	H.N.B. XIII Street 1	1—67
	Street 2	1—58
289	Street 3	1—14
	Street 4	1—3B
	Street 5	1—4
	Street 6	1—6

E.B. No.	House Numbering Block Number	Name of Street	Door Numbers included in the Enumerator's Block.
(1)	(2)	(3)	(4)
		VI. RANIPET (M)	
1	V	Arcot Road	1—29
	,,	Swami Naidu Street Lane	1—8
	,,	Mohamadia Street	1—16
2	,,	Karai Street	1—7A
	,,	Swami Naidu Street	1—39
3	VI	Bazaar Street (Part)	42—104
	,,	Tavvai Street Lane	1—8
	,,	Labbai Street	1—17
4	,,	Pulli Street	1—32C
	,,	Pulli Street Lane	1A/1—11A
	,,	Pillaiar Koil Street Lane	1—6C
5	VII	Godown Street	1A/A—43
	,,	Godown Street Lane	...
	,,	Rottikara Street	1—32
	,,	Way to Parry & Co.,	1—19
6	,,	South Railway Station Road	1—15
	,,	East Cotton Bazaar Road	1A—19A/1
	,,	West Cotton Street	12—18A
	,,	Cotton Bazaar West Lane	1—6
7	VIII	Harijan Colony No. 2 (Anthoniar Street)	1—26A
	,,	Harijan Colony No. 1 (Munian Street)	1—18
	,,	Subramania Iyer Koil Street Lane	1—15
	,,	Subramania Iyer Lane	3A—9B
	,,	Appadurai Street Lane No. 1	1—15
8	VIII	Appadurai Pillai Street No. 3	1—22
	,,	Appadurai Pillai Street No. 2	1—6
	,,	Agent Perumal Street	8—20
	,,	Subramania Koil Street	1—18A
	,,	Poongavanathamman Koil Lane No. 3	1—15

E.B. No.	House Numbering Block Number	Name of Street	Door Numbers included in the Enumerator's Block.
(1)	(2)	(3)	(4)
		VI. RANIPET (M)—cont.	
	VIII	Agent Perumal Street Lane No. 1	1—8
	,,	Agent Perumal Street Lane No. 2	3B—28
9	IX	Cotton Bazaar Street	3—15E
	,,	Labour School Lane	1—5A
	,,	Poongavanathamman Koil Street	1—32
10	,,	Ramar Koil Street	1—46
	,,	Ramar Koil Lane	7—14
	,,	Labour School Street (South)	1—10
11	,,	Labour School Street (North)	3A—16/4
	,,	Mariamman Koil Street	1—42
	,,	Poongavanathamman Koil Street Lane No. 1	1—18A
	,,	Poongavanathamman Koil Street Lane No. 2	6A—120
12	X	Sri Ram Institute	1—121
13	,,	Mohamadia Street Lane 1	1—5
	,,	Local Fund Road	1—75
14	,,	Veeraswami Naidu Street	1—19A
	,,	Oddai Street	1—9C
	,,	Brahmin Street	2—25
	,,	Alamara Street	1—32
	,,	Bajanai Koil Street	1—26
15	,,	Pudu Street	1—17
	,,	Mohamadia Street Lane No. 2	1—11
	,,	Karai Mettu Street	1—65
	,,	Mettu Harijan Colony	1—20
16	XI	Munisiff Court Street	2—29A
	,,	Railway Station Road (Part)	46—78
17	,,	Market Fedder Road Kelley 1&2 (Part)	1—285/10
18	,,	Madras-Bombay Road East (Part)	1—18
19	,,	Madras-Bombay Road West (Part)	1—35

E.B. No.	House Numbering Block Number	Name of Street	Door Numbers included in the Enumerator's Block.
(1)	(2)	(3)	(4)
		VI. RANIPET (M)—cont.	
20	XII	Anaikar Street (Part)	32—37H
	,,	Mandavelli Street (Part) West	1—6
21	XVI	Amman Koil Colony	1—40
	,,	Mondy Street Lane	1—9
22	,,	Mondy Street	1—79A
	,,	Vajeravelu Mudaly Street	1—8
	,,	Bajanai Koil Street	1—9
	,,	Veeraperumal Naidu Street	1—3
23	XVII	Trunk Road (Part)	23—38
	,,	Trunk Road Lane	1—16
	,,	Market Top	...
24	XVIII	Bazaar Road (Part)	1—41/A, 105—147
	,,	Javulikadai Street	1—49
	,,	Reading Room Street	1—33
	,,	Bazaar Vandi Medu	1—38/A-13
25	,,	Reading Room Lane	1A—109
	,,	Miam Sahib Street	1—23
26	XIX	Railway Station Road (Part)	39
	,,	Market Fedder Road	79B/3—218
27	II	Madras-Bombay Road East (Part)	40A/1-229B
28	III	Rottikara Street	1—13
	,,	Pinji Road	2—55
	,,	Local Fund Road	1A—35
29	,,	Ramalinga Mudaly Street	1—13
	,,	Navider Street	1—5
	,,	Easwarankoil Street	1—15A
	,,	Nadu Street	1—12
	,,	Vaidialingam Mudaly Chattiram Road	29k
	,,	Local Fund Road Lane	1—7

E.B. No.	House Numbering Block Number	Name of Street	Door Numbers included in the Enumerator's Block.
(1)	(2)	(3)	(4)
		VI. RANIPET (M)—cont.	
30	IV	Wallajah Road Street	2—9
	,,	Athukalvai Street	1—11
	,,	Subbiah Street	1—14
	,,	Athukavalai Street (Vakli Street Part)	1A—54A
31	,,	Athukavalai Street (Vakli Street Part)	55—190
	,,	Rajarathinam Mudaly Street	1—9
	,,	Somu Mudali Street	1—16B
32	XIV	Pinji Colony North Street	1—78
33	,,	Pinji Colony Nadu Street	1—20
	,,	Pinji Colony South Street	1—48A
	,,	Pinji Colony	1—4
	,,	Bogi Colony	2—4
34	XV	Earikarai Street	1—19
	,,	Ellappa Mudaly Street	1—7B
	,,	Anjeneyar koil Street	1—66
35	,,	Kandasami Mudaly Street	1—20
	,,	Velu Mudaly Street	1—13C
36	XVII	Trunk Road (Part Eastern side)	1—224/1
	,,	Eari Harijan Street No. 1	1—8A/1
	,,	Eari Harijan Street No. 2	2—7B
	,,	Eari Karumariamman koil Street	1A—3A
	,,	Eari Karumariamman koil Street Lane	1—6
	,,	Eari Karumariamman koil Street No. 3	1—13
	,,	Eari Karumariamman koil Street No. 4	1—5
37	,,	Batcha Sahib Lane	1A—5A
	,,	Eari Harijan Lane (Abdul Samad Veedi)	1—1A/2
	,,	Batcha Sahib Veedi	1—19A

E.B. No.	House Numbering Block Number	Name of Street	Door Numbers included in the Enumerator's Block.
(1)	(2)	(3)	(4)
		VI. RANIPET (M)—cont.	
	XVII	Eari Harijan Street (Pambakara Harijan Colony)	1—8
	,,	Eari Harijan Street (Aliar Sahib Veedi)	1—6A
	,,	Velu Mudali Street Lane	2—6
38	XIX	Trunk Road (Part) From Railway Junction Road Muthikadai Junction	...
	,,	Railway Station Road (Part)	2—7A
	,,	Market Fedder Road (Part) (Eastern side)	1—17B/2
39	,,	Madras—Bombay Road (Part) (Southern side)	130—151
40	I	Ammore Road (Part)	1—34& 47—82
		Mottur Bajanai koil Street	1—29
41	,,	Mottur Pudu Street	1—9
	,,	Ammore Road (Part)	34A/1-34E, 44—46
42	II	Thiruthani Road	1—25E
	,,	Ammore Road (Part)	34E/1—34I
43	,,	Navalpore Pillair koil Street	1—27C
	,,	Madras—Bombay Road East Part	35B—39A
	,,	Navalpore Pillair koil Street Lane No. 1	1—11
	,,	Navalpore Pillair koil Street No. 2	1—5B
	,,	Navalpore Pillair koil Street No. 3	1—7
	,,	Thandalam Road Lane	2—10
	,,	Masoothi Street (Mosque Street)	1—13
44	XII	Cheri Street	1—15A
	,,	Thandalam Road	1—23
	,,	Navalpore Pillair Street No. 4	1—6
	,,	Mohamadiar Street	1—15A
	,,	Mohamadiar Street Lane	1—4B
45	,,		

E.B. No.	House Numbering Block Number	Name of Street	Door Numbers included in the Enumerator's Block.
(1)	(2)	(3)	(4)
		VI. RANIPET (M)—cont.	
	XII	Maniakara Street (Part)	1—29, 38—69
	,,	Mandavelli Street (Part Eastern side)	6A—10
46	XIII	Extension	1—43
	,,	Pattai Street	2A—15B
	,,	Parai Street	1—22
47	,,	Parai Street (Part)	23—32
	,,	Pudu Street	2—49
	,,	Othavadai Street	1—25
48	XIX	Madras—Bombay Road [East Part] Northen side	4A/1-25A/7
		VII. WALAJAPET (M)	
1	I	Vethilaikara Street	1—120
2	II	Katchalanaikhan Street	56—57
3	,,	Katchalanaikhan Street	58—144/2
4	,,	Babu Rajendra Prasad Street	145—154
	,,	Koil Street	1—27/3
	,,	Kammara Street	1—42/3
5	,,	Thoppa Chetty Street	1—31, 33
	,,	Parasuraman Street	4, 5, 5/11, 6, 6/1, 6/2, 7—9
	,,	Koneri Chetty Street	3—51
6	III	Anaicut Road	1/1
7	,,	Kadhar Sahib Street	1—52
	,,	Rajaji Tank Bund Street	3—54
8	IV	Thiru Othavadai Street	1/1—45/3
9	,,	Big Swantra Street	1—72/2
10	V	Arcot Thettu Street	4
	,,	Dhoddy Subai Chetty Street	1—40/5

E.B. No.	House Numbering Block Number	Name of Street	Door Numbers included in the Enumerator's Block.
(1)	(2)	(3)	(4)
		VII. WALAJAPET (M)—cont.	
11	V	Harijan Street	1/1—42
12	,,	Dhoddy Naigh Chetty Street	1—59
13	VI	Arcot Thettu Street	6—33
	,,	Pinjari Street	4, 5—43
	,,	Chetty Street	19—53
14	,,	Perumal Mudali Street	1—14/A, 17 & 18
	,,	Venkata Rammana Bagavathy Street	1—32/A
15	VII	Thanappa Chetty Street	16—35
	,,	Andiappan Naicken Street	1—37/3
16	,,	Chetty Street	1—22, 34/A—66
	,,	Thiru-vi-ka Street Trunk Road	2—16A, 63—76
17	VIII	Kagithakara Street	1/1—77
	,,	Narasoji Rao Street	2—58
18	,,	Nawab Devadi Street	53/1—87/2
	,,	Taluk katcheri Street	1—7, 21—23
	,,	Trunk Road	35—60
19	I	Kaveripakkam Road	17 (1)-17 I
20	IX	Manickam Singah Street	6/1—17
	,,	Gramani Street	1—41/1
	,,	Swarna Chetty Street	1—59/1
21	,,	Swarna Chetty Street	1—18
	,,	Uppukkara Street	2-(57-58B)
	,,	Jagma Chetty Street	1—35/1
	,,	Kanchi Varadiah Chetty Street	1—35
22	X	Bankara Street	3—16
	,,	Avaikara Street	4—27
	,,	Madapathisidian Street	1—22

E.B. No.	House Numbering Block Number	Name of Street	Door Numbers included in the Enumerator's Block.
(1)	(2)	(3)	(4)
		VII. WALAJAPET (M)—cont.	
	X	Kallur Pettai	1—13
	,,	Srinivasa Pillai Street	1—32
	,,	Thalapet Thethu Street	31—78D1
23	,,	Ambethkar Nagar	1—67/1
	,,	Venkataraman Street	1
24	XI	Bazaar Street	1—35
	,,	Old Police Station Street	3—3/1 to 9
	,,	Gangaikondan Mandapam Street	8—17
	,,	Komuthi Street	1—61, 62
25	,,	Gundamma Chetty Street	1—24
	,,	Sholingur Thethu Street	1—23/1
	,,	Police Lane	1—29B
	,,	Jampian Street	24—63
	,,	Kadapparangian Street	17/1—37B
	,,	Ulagalandar Street	1—14
26	,,	Oddar Street	1—14
	,,	Kosa Street	1—25/1
	,,	Parvatharajakulam Street	1—45
	,,	Ellamma Chetty Pettai	1—18A
	,,	Muthaiah Mudali Street	1, 1/1—47, 48
	,,	Subbraya Pillai Street	31—32A, 32B, 32C, 33, 34
27	,,	Poojali Pachaiyappa Chetty Street	1—51
	,,	Karivettan Street	13—38A
	,,	T. Ramasamy Mudali Street	1—29
	,,	Palli Venkattachalapathy Chetty Street	1A, 1E, 1H, 1G
28	XII	Perumal koil Street	1A—78/1
	,,	Thiruthani Thethu Street	1, 1A-15/A

E.B. No.	House Numbering Block Number	Name of Street	Door Numbers included in the Enumerator's Block.
(1)	(2)	(3)	(4)
		VII WALAJAPET (M) —cont.	
29	XII	Thakkadi Muthaiah Mudaly Street	1—27
	,,	Thirumaligai Street	2—26A
	,,	Ekambaranathar koil Street	1—21
	,,	Sowcar Street	3—40
30	XIII	Thirumalai Mudali Street	1—33
	,,	Deseyea Chetty Street	1—41
	,,	Neeli Chetty Street	1—27
	,,	Baparna Chetty Street	3—56
31	,,	Panjee Pettai	1—31
	,,	Sugavasa Muthappa Mudaly Street	1—41/1
32	,,	Srinivasa Perumal koil Street	1—57/A
	,,	Bujanna Rao Street	1—47
33	XI	Bazaar Street	36/1—75
34	XIII	Thirumalai Mudali Street	34—60/1
35	,,	Bujanna Rao Street	58—59, 108—109
36	VII	Trunk Road	1/1—7/1
37	VIII	Trunk Road	8—34/1, 35C

VIII. MELVISHARAM (P)

E.B. No. (1)	House Numbering Block and Street Number (2)	Door Numbers included in the Enumerator's Block. (3)
290	H.N.B. I Street 1	1—29
	Street 2	1—37
	Street 3	1—11
	Street 4	1—39
291	Street 5	1—21
	Street 6	1—31
	Street 7	1—9
	Street 8	1—9
	Street 9	1—44
292	H.N.B. II Street 1	1—44
	Street 2	1—34
293	Street 3	1—26
	Street 4	1—27
	Street 5	1—30A
	Street 6	1—18
294	H.N.B III Street 1	2B—34
	Street 2	1—29C
295	Street 3	1—67
	Street 4	1—21
	Street 5	1—15
	Street 6	1—3
296	H.N.B. IV Street 1	2—35
	Street 2	1—29/1
	Street 3	1—32
297	Street 4	1—21/1C
	Street 5	1—24
298	H.N.B. V Street 1	1—36
	Street 2	1—25/1
299	Street 3	1—21
	Street 4	2—19A
	Street 5	1—20
300	H.N.B. VI Street 1	1—31
	Street 3	1—15
301	Street 2	1—168
302	H.N.B. VII Street 1	1—54
	Street 2	1—59
303	Street 3	1—66
304	H.N.B. VIII Street 1	1—24
	Street 2	1—31
305	Street 3	1—63
	Street 4	1—24
306	H.N.B. IX Street 1	1—20
	Street 2	1—17
	Street 3	1—32
307	Street 4	1—27
	Street 5	1—38
308	H.N.B. X Street 1	1—36
	Street 3	2—23
309	Street 2	1—79
310	H.N.B. XI Street 1	1—33
	Street 2	1—17
	Street 3	1—21
	Street 4	1—21
311	Street 5	1—26
	Street 6	1—20A
	Street 7	1—22
312	H.N.B. XII Street 1	1—131
313	Street 1	132—27
314	Street 2	1—42
	Street 3	1—21
	Street 4	1—11
	Street 5	1—8
	Street 6	1—14
315	Street 7	1—18
	Street 8	1—8
	Street 9	1—22
	Street 10	1—19
	Street 11	1—14

VIII MELVISHARAM (P)—cont.

E.B. No. (1)	House Numbering Block and Street Number (2)	Door Numbers included in the Enumerator's Block. (3)
316	H.N.B. XIII Street 1	2—23
	Street 2	1—17
	Street 3	1—8
	Street 4	1—17
	Street 5	1—37
317	H.N.B. XIV Street 6	1—27
	Street 7	1—19
	Street 8	1—5
	Street 9	15B—15C
	Street 10	1—15
	Street 11	1—25B
318	H.N.B. XIV Street 1	1—27
	Street 2	1—19
	Street 3	1—20
	Street 4	1—17
319	Street 5	1—20
	Street 6	1—3
	Street 7	1—4
	Street 8	1—6
	Street 9	1—19
	Street 10	1—22

3. GUDIYATHAM TALUK

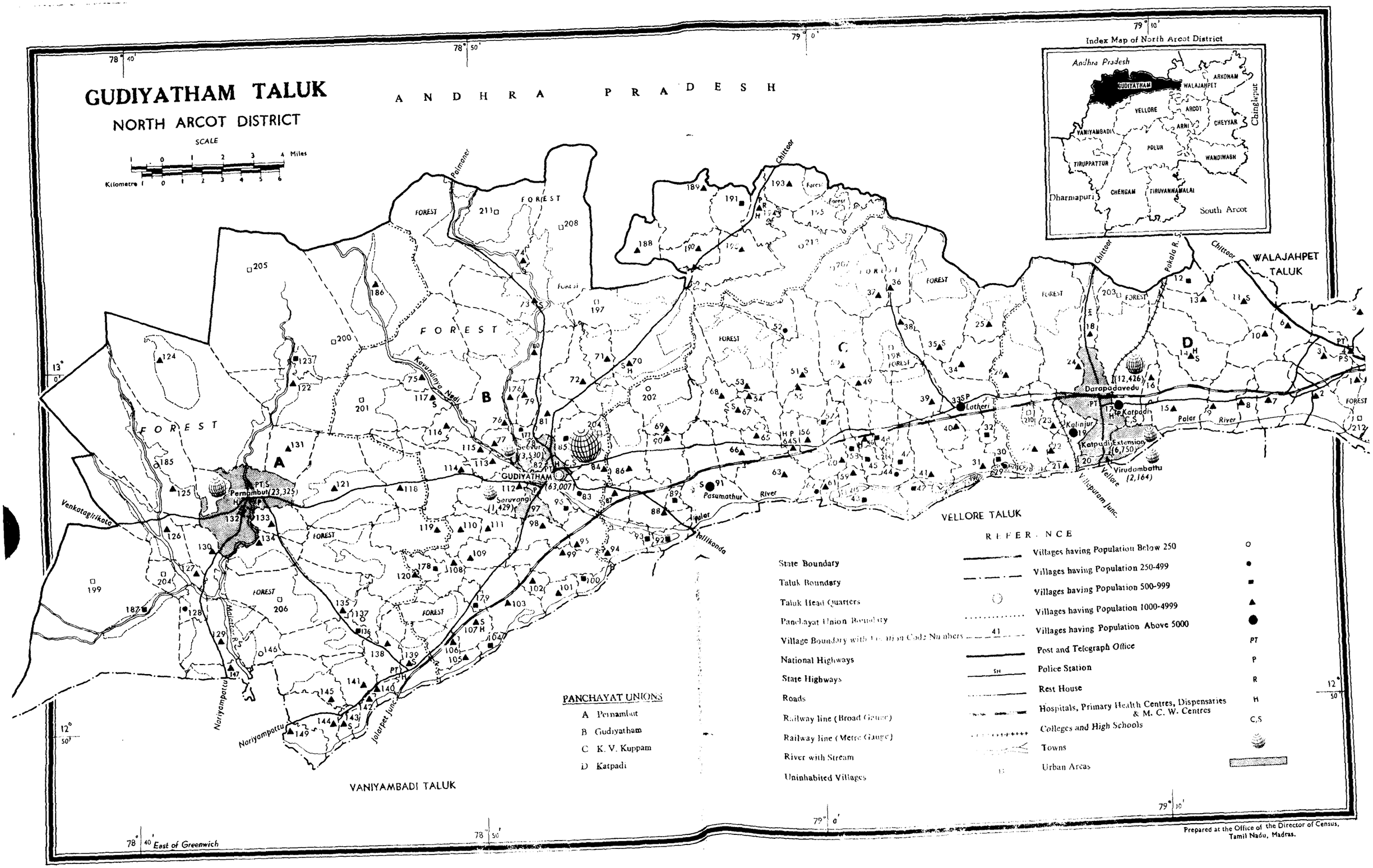
GUDIYATHAM TALUK
NORTH ARCOT DISTRICT
SCALE
Miles
Kilometre
ANDHRA PRADESH
Index Map of North Arcot District
Andhra Pradesh
GUDIYATHAM
WALAJAHPET
ARKONAM
VELLORE
ARCOT
ARNI
CHEYYAR
VANIYAMBADI
POLUR
TIRUPPATTUR
WANDIWASH
CHENGAM
TIRUVANNAMALAI
Dharmapuri
South Arcot
Chingleput
WALAJAHPET TALUK
VELLORE TALUK
VANIYAMBADI TALUK
FOREST
Palmaner
Chittoor
Pokala R.
Kaundinya Nadi
Malattar R.
Nariyampattu
Venkatagirikota
Jolarpet Junc.
Tallikonda
Pasumathur
Polar River
Vellore
Villupuram Junc.
Lathery
Kalinjur
Katpadi Extension
Virudombattu
Daraparadavedu
Katpadi
Pernambut
GUDIYATHAM
Seruvangi
Seevur
PANCHAYAT UNIONS
A Pernambut
B Gudiyatham
C K. V. Kuppam
D Katpadi
REFERENCE
State Boundary
Taluk Boundary
Taluk Head Quarters
Panchayat Union Boundary
Village Boundary with Village Code Numbers
National Highways
State Highways
Roads
Railway line (Broad Gauge)
Railway line (Metre Gauge)
River with Stream
Uninhabited Villages
Villages having Population Below 250
Villages having Population 250-499
Villages having Population 500-999
Villages having Population 1000-4999
Villages having Population Above 5000
Post and Telegraph Office
Police Station
Rest House
Hospitals, Primary Health Centres, Dispensaries & M. C. W. Centres
Colleges and High Schools
Towns
Urban Areas
East of Greenwich
Prepared at the Office of the Director of Census, Tamil Nadu, Madras.

ALPHABETICAL LIST OF VILLAGES.

3. GUDIYATHAM TALUK

Sl. No.	Name of Village		Location Code Number 1971	Location Code Number 1961.
(1)	(2)		(3)	(4)
1	Agraharam	...	115	50*
2	Alanganeri	...	55	65
3	Alinjikuppam	...	143	142
4	Ammanankuppam	...	87	58
5	Ammundi	...	2 a/c, b/c, c/c	77
6	Ananganallore	...	101	128
7	Angarankuppam	...	49	66*
8	Annangudi	...	40	69
9	Arumbakkam	...	34	32
10	Arumparthi	...	8	78
11	Arvatla	...	124	1
12	Balur	...	129 a/b, b/b	113
13	Bathalapalli	...	126	109
14	Bojanapuram	...	109	118
15	Bomminaickenpalayam	...	39	68
16	Bramapuram	...	15	74
17	Chenankuppam	...	66	61
18	Chettikuppam	...	111	120
19	Chinnadamal Cheruvu	...	130	108
20	Chinnalapalli	...	176	52
21	Chinnathottalam	...	104	146
22	Chithathur	...	92	—
23	Chokkarishikuppam	...	141	133
24	Devarishikuppam	...	68	39
25	Dhakshnapathapalayam	...	189	11
26	Dhanakondapalli	...	74	4
27	Dharapadavedu	...	18 a/b	20
28	Eranthangal	...	6	26
29	Erikuthi	...	133	106
30	Erthangal	...	114	103

Sl. No.	Name of Village		Location Code Number 1971	Location Code Number 1961.
(1)	(2)		(3)	(4)
31	Erukkambattu	...	125	45
32	Goodanagaram	...	99	127
33	Gudiyatham	...	Non-City Urban X	98
34	Gugainallur	...	5	27
35	Jaffarapet	...	23	72
36	Jittapalli	...	75	43*
37	Jothikammavarampalli	...	N.C.U. IX	46
38	Kalambattu	...	38	33
39	Kalinjur	...	19 a/b	73
40	Kallapadi	...	70	7
41	Kandiapedu	...	13	23*
42	Kangeyanellore	...	16 a/b	79
43	Kanguppam	...	53	36
44	Karasamangalam	...	26	31
45	Karigeri	...	14	30
46	Karkur	...	136	115
47	Karnambattu	...	7	76
48	Karuniga Samudram	...	179	117*
49	Katpadi	...	17	22
50	Kavanoor	...	63	92
51	Kembarajapuram	...	1	28*
52	Kempasamudram	...	128	111
53	Kilalathur	...	90	59
54	Kilmuttukur	...	50	34
55	Kilpatti	...	106	145
56	Kilur	...	61	91*
57	Kilvilachur	...	45	67*
58	Kondasamudram	...	84 a/b	56
59	Kothakuppam	...	100	126
60	Kothamangalam	...	42	89*
61	Kothamarikuppam	...	137	116
62	Kothapalli	...	134	107
63	Kotharikuppam	...	177	100*

S. No.	Name of Village		Location Code Number 1971	Location Code Number 1961.
(1)	(2)		(3)	(4)
64	Kulidigai	...	105	147
65	Kundalapalli	...	122	2*
66	K. V. Kuppam	...	64	63
67	Latheri	...	33	70
68	Machambattu	...	147	135*
69	Machanur	...	67	38
70	Mailpatti	...	139	144
71	Malaiapattu	...	37	15
72	Masigam	...	127	110
73	Melalathur	...	95	124
74	Melkothakuppam	...	145	134*
75	Melmonkuppam	...	52	35*
76	Melmoil	...	51	35*
77	Melmurungai	...	142	143*
78	Melmuthukur	...	98	122
79	Melur	...	62	91*
80	Melvaithankuppam	...	140	143*
81	Melvilachur	...	58	90*
82	Modikuppam	...	73	5
83	Moongapattu	...	77	100*
84	Morasapalli	...	118	49*
85	Mordana	...	186	3
86	Mudinambattu	...	59	90*
87	Mukkundram	...	79	53
88	Murukkambattu	...	54	37
89	Nagal	...	69	49*
90	Nellorepet	...	112	102
91	Netteri	...	89	95
92	Oddanthangal	...	12	23*
93	Olakasi	...	93	94
94	Ozhayathur	...	30	86*
95	Pakkam	...	81	54
96	Pallalakuppam	...	135	114

Sl. No.	Name of Village		Location Code Number 1971	Location Code Number 1961.
(1)	(2)		(3)	(4)
97	Panamadangi	...	36	16
98	Paradarami	...	194	13
99	Paravakkal	...	119	104
100	Parkarishikuppam	...	178	117*
101	Pasumathur	...	91 a/b, b/b	60
102	Pattu	...	94	125
103	Peranambattu	...	131	47
104	Perumbadi	...	113	101
105	Pichanur	...	85 a/b	55
106	Pilanjipattu	...	60	91*
107	P. K. Puram	...	65	62
108	Pogalur	...	120	105
109	Puthavanipalli	...	193	14
110	Puthur	...	10	25
111	Rajakkal	...	144	134*
112	Rajakuppam	...	110	119
113	Ramalai	...	72	41
114	Rangampettai	...	123	2*
115	Rangasamudram	...	116	50*
116	Rangasamudram	...	191	9*
117	Reddimankuppam	...	149	134*
118	Sarakkal	...	187	112
119	Sedukkarai	...	83 b/b	97
120	Seevoor	...	N.C.U. XI	99
121	Sembarayanallur	...	3	29
122	Sembedu	...	108	117*
123	Sempalli	...	117	43*
124	Sendathur	...	138	132
125	Sengundram	...	80	42
126	Senji	...	35	17
127	Senur	...	27	71
128	Serkadu	...	11	24

Sl. No.	Name of Village		Location Code Number 1971	Location Code Number 1961.
(1)	(2)		(3)	(4)
130	Sethuvandai	...	86	57
131	Sevur	...	9	75
132	Sholamur	...	41	87
133	Singalapadi	...	102	129
134	Thalayarambattu	...	28	83
135	Thalayatham	...	96	123
136	Thandalam Krishnapuram	...	21	81
137	Thattaparai	...	76	51
138	Thattimanpalli	...	71	6
139	Thirumani	...	31	86*
140	Thiruvalam	...	4	28*
141	Thondanthulasi	...	25	18
142	Thumalabavi	...	185	44
143	Thuthithangal	...	57	66*
144	T. T. Mottur	...	121	48
145	Ulli	...	103	130
146	Unnamalaisamudram	...	29	84
147	Vadaviringipuram	...	43	89*
148	Vaduganthangal	...	46	67*
149	Valathur	...	107	131
150	Valvankunram	...	44	88*
151	Vandaranthangal	...	24	19
152	Vanjur	...	22	82
153	Varadhareddipalli	...	190	9*
154	Vasanampalli	...	146	135*
155	Veerachettipalli	...	195	10
156	Velambattu	...	47	88*
157	Veppenganeri	...	56	64
158	Veppur	...	88	96
159	Vikramachi	...	48	67*
160	Viludonipalayam	...	188	8
161	Vilundakkal	...	32	85
162	Virudambattu	...	N.C.U. XVI	80

* During 1971 Census, these L. C. Units have been assigned more than one L. C. Number.

VILLAGEWISE PRIMARY CENSUS ABSTRACT

3. GUDIYATHAM TALUK

Serial No.	Location Code No.	Name of Village		Area of Village in Hectares	Occupied Residential Houses	No. of Households	Total Population including Institutional & Houseless Population			Scheduled Castes		Scheduled Tribes		Literate and Educated Persons		WORKERS: Total Workers (i—ix)		WORKERS: I Cultivators		WORKERS: II Agricultural Labourers	
							P	M	F	M	F	M	F	M	F	M	F	M	F	M	F
(0)	(1)	(2)		(3)	(4)	(5)	(6)	(7)	(8)	(9)	(10)	(11)	(12)	(13)	(14)	(15)	(16)	(17)	(18)	(19)	(20)
1	1	Kembarajapuram	...	406.20	299	320	1,647	822	825	146	138	...	...	481	115	485	71	389	42	37	27
2	2 a/c	Ammundi	...	445.92	251	295	1,452	732	720	...	...	...	...	291	63	413	368	360	353	3	6
3	2 b/c	Ammundi	...	206.35	121	176	965	516	449	12	20	...	...	300	109	242	6	148	...	49	1
4	2 c/c	Ammundi	...	144.49	242	313	1,514	778	736	99	94	3	2	222	30	417	55	282	3	71	50
5	3	Sembarayanallur	...	432.26	172	203	1,106	533	573	107	125	19	14	305	150	278	12	170	2	49	7
6	4	Thiruvalam	...	286.56	473	523	2,649	1,395	1,254	119	102	33	27	875	385	734	52	109	7	82	34
7	5	Gugainallur	...	780.49	422	450	2,191	1,118	1,073	187	168	...	...	531	197	575	348	189	17	279	320
8	6	Eranthangal	...	480.06	206	247	1,404	715	689	109	116	20	10	390	169	370	115	238	12	40	85
9	7	Karnambattu	...	465.64	300	347	1,836	912	924	172	178	1	3	465	154	455	74	298	5	47	63
10	8	Arumparthi	...	261.30	185	219	1,283	664	619	102	85	...	...	300	79	349	219	156	7	132	207
11	9	Sevur	...	618.37	290	383	1,947	947	1,000	27	29	...	...	475	180	470	413	257	136	139	270
12	10	Puthur	...	406.94	117	218	1,299	670	629	40	37	...	...	241	42	391	3	363	...	3	...
13	11	Serkadu	...	828.85	285	411	2,379	1,182	1,197	55	53	9	10	647	291	634	154	333	12	202	110
14	12	Oddanthangal	...	256.98	111	204	939	449	490	38	30	...	...	144	60	278	27	166	17	77	8
15	13	Kandiapedu	...	708.70	273	310	1,663	856	807	136	129	2	1	297	227	460	153	271	4	107	135
16	14	Karigeri	...	932.94	432	585	3,350	1,730	1,620	184	226	13	10	830	359	838	84	486	7	165	52
17	15	Bramapuram	...	907.80	691	764	3,987	1,982	2,005	559	570	...	...	615	208	1,047	6	574	2	143	3
18	16 a/b	Kangeyanellore	...	526.59	706	921	4,661	2,415	2,246	215	222	...	...	1,387	547	1,242	150	166	14	161	104
19	17	Katpadi	...	1,365.79	1,526	1,584	8,783	4,629	4,154	915	994	...	...	2,524	958	2,124	614	487	115	562	386
20	18 a/b	Dharapadavedu	...	482.43	202	207	1,058	522	536	180	205	5	5	270	134	271	165	42	13	173	144
21	19 a/b	Kalinjur	...	375.74	941	1,082	5,494	2,822	2,672	612	576	3	3	1,413	479	1,439	334	55	7	438	207
22	21	Thandalamkrishnapuram	...	93.62	171	217	1,006	515	491	119	106	...	...	288	122	299	37	38	1	28	24
23	22	Vanjur	...	182.93	258	311	1,536	772	764	167	166	...	...	330	107	423	30	98	...	38	15
24	23	Jaffarapet	...	307.80	331	499	2,737	1,412	1,325	178	144	...	...	554	132	809	28	378	4	85	24
25	24	Vandaranthangal	...	874.86	737	816	4,260	2,115	2,145	330	317	9	9	939	426	1,079	251	503	...	388	...
26	25	Thondanthulasi	...	337.36	222	271	1,571	789	782	195	219	39	35	394	158	472	145	286	20	139	120
27	26	Karasamangalam	...	626.08	311	356	1,750	882	868	276	286	...	...	419	162	489	309	165	69	256	233
28	27	Senur	...	800.97	610	715	4,134	2,135	1,999	523	529	...	...	828	235	1,187	209	440	67	346	103
29	28	Thalayarampattu	...	88.17	35	36	164	82	82	4	6	...	...	54	18	44	3	23	...	...	...
30	29	Unnamalaisamudram	...	91.98	79	82	369	186	183	...	...	...	...	51	20	107	56	27	...	15	49
31	30	Ozhayathur	...	164.80	130	142	657	334	323	46	51	...	...	151	49	187	...	86	...	31	...

VILLAGEWISE PRIMARY CENSUS ABSTRACT—*cont.*

3. GUDIYATHAM TALUK

Serial No.	Location Code No.	Name of Village	WORKERS III Livestock, Forestry, Fishing, Hunting, Plantations, Orchards & Allied activities		IV Mining and Quarrying		(V) Manufacturing, Processing, Servicing and Repairs (a) Household Industry		(b) Other than Household Industry		VI Construction		VII Trade and Commerce		VIII Transport, Storage & Communications		IX Other Services		X Non-workers	
			M	F	M	F	M	F	M	F	M	F	M	F	M	F	M	F	M	F
			(21)	(22)	(23)	(24)	(25)	(26)	(27)	(28)	(29)	(30)	(31)	(32)	(33)	(34)	(35)	(36)	(37)	(38)
1	1	Kembarajapuram ...	...	...	...	...	10	...	17	...	...	...	4	...	1	...	27	2	337	754
2	2 a/c	Ammnndi ...	...	...	...	...	6	...	11	...	1	...	3	2	5	...	24	7	319	352
3	2 b/c	Ammundi ...	...	...	...	...	2	...	3	...	4	...	3	...	19	1	14	4	274	443
4	2 c/c	Ammundi ...	3	...	...	...	3	...	13	...	...	...	5	...	10	...	30	2	361	681
5	3	Sembarayanallur ...	...	...	...	...	...	...	12	...	5	...	6	1	4	...	32	2	255	561
6	4	Thiruvalam ...	2	...	...	...	206	1	74	4	6	...	108	1	19	...	128	5	661	1,262
7	5	Gugainallur ...	49	4	...	...	1	...	12	...	...	...	5	2	3	...	37	5	543	725
8	6	Eranthangal ...	15	...	...	...	9	1	14	...	10	3	5	8	2	...	30	6	345	574
9	7	Karnambattu ...	2	2	...	...	9	...	21	...	10	...	12	3	30	...	33	1	457	850
10	8	Arumparthi ...	...	...	...	...	12	...	16	...	2	...	6	...	3	...	22	5	315	400
11	9	Sevur ...	12	1	...	...	3	1	8	...	2	...	11	1	16	...	22	4	477	587
12	10	Puthur ...	...	...	...	...	3	...	1	...	...	1	12	...	...	...	9	2	279	626
13	11	Serkadu ...	1	...	18	21	1	...	9	...	...	...	12	2	2	...	56	9	548	1,043
14	12	Oddanthangal ...	...	...	...	...	9	...	...	...	...	...	1	...	1	...	24	2	171	463
15	13	Kandiapedu ...	1	...	...	...	8	...	4	...	2	...	2	...	3	...	62	14	396	654
16	14	Karigeri ...	...	...	2	...	8	...	15	1	1	...	21	1	30	...	110	23	892	1,536
17	15	Bramapuram ...	22	...	24	...	23	...	154	...	8	...	11	...	18	...	70	1	935	1,999
18	16 a/b	Kangeyanellore ...	8	1	...	...	447	14	102	1	56	...	69	3	20	...	213	13	1,173	2,096
19	17	Katpadi ...	80	15	26	1	25	8	287	1	101	2	51	14	208	...	297	72	2,505	3,540
20	18 a/b	Dharapadavedu ...	...	...	...	...	2	...	18	2	3	...	2	3	11	...	20	3	251	371
21	19 a/b	Kalinjur ...	16	...	2	...	142	23	374	2	46	14	63	6	78	...	225	75	1,383	2,338
22	21	Thandalamkrishnapuram ...	3	...	...	...	102	4	73	3	6	1	5	1	10	...	34	3	216	454
23	22	Vanjur ...	4	...	...	...	18	3	174	5	8	...	13	4	3	...	67	3	349	734
24	23	Jaffarapet ...	1	...	...	...	24	...	171	...	5	...	46	...	27	...	72	...	603	1,297
25	24	Vandaranthangal ...	...	...	...	...	1	...	47	...	11	...	15	...	38	...	76	251	1,036	1,894
26	25	Thondanthulasi ...	...	...	4	...	7	4	8	...	...	...	3	...	2	...	23	1	317	637
27	26	Karasamangalam ...	...	...	...	...	15	2	5	...	2	...	5	...	2	...	39	5	393	559
28	27	Senur ...	8	5	...	...	7	...	256	26	22	...	17	4	33	...	58	4	948	1,790
29	28	Thalayarampattu ...	...	...	...	...	2	...	12	2	...	...	5	1	1	...	1	...	38	79
30	29	Unnamalaisamudram ...	...	...	...	...	8	6	46	...	...	...	5	1	1	...	5	...	79	127
31	30	Ozhayathur ...	...	...	...	...	5	...	45	...	2	...	4	...	3	...	11	...	147	323

VILLAGEWISE PRIMARY CENSUS ABSTRACT—*cont.*

3. GUDIYATHAM TALUK

Serial No.	Location Code No.	Name of Village	Area of Village in Hectares	Occupied Residential Houses	No. of Households	Total Population including Institutional & Houseless Population			Scheduled Castes		Scheduled Tribes		Literate and Educated Persons		WORKERS: Total Workers (i—ix)		WORKERS: I Cultivators		WORKERS: II Agricultural Labourers	
						P	M	F	M	F	M	F	M	F	M	F	M	F	M	F
(0)	(1)	(2)	(3)	(4)	(5)	(6)	(7)	(8)	(9)	(10)	(11)	(12)	(13)	(14)	(15)	(16)	(17)	(18)	(19)	(20)
32	31	Thirumani ...	456.70	298	359	1,726	840	886	280	304	...	...	457	201	444	205	171	5	86	189
33	32	Vilundakkal ...	168.32	187	188	847	448	399	8	7	...	...	203	34	265	13	189	...	35	12
34	33	Latheri ...	688.91	880	999	5,272	2,639	2,633	447	437	19	21	1,167	444	1,319	550	598	25	442	516
35	34	Arumbakkam ...	490.87	420	456	2,481	1,294	1,187	227	214	8	5	554	217	722	159	419	10	205	140
36	35	Senji ...	973.89	724	783	4,134	2,115	2,019	577	558	9	5	829	286	1,225	91	648	6	421	76
37	36	Panamadangi ...	417.70	545	567	2,873	1,425	1,448	244	263	3	1	461	135	873	193	478	...	329	190
38	37	Malaiapattu ...	452.03	257	261	1,335	672	663	145	158	...	...	208	59	433	34	315	...	83	31
39	38	Kalampattu ...	568.19	473	505	2,426	1,253	1,173	297	287	3	7	569	191	675	6	169	2	366	...
40	39	Bomminaickenpalayam ...	472.69	299	383	1,982	1,028	954	136	131	...	...	297	48	616	320	295	64	255	245
41	40	Annangudi ...	274.24	206	247	1,301	654	647	332	326	...	...	323	141	155	1	46	...	95	1
42	41	Sholamur ...	558.30	401	439	2,503	1,270	1,233	316	321	...	...	403	126	743	319	415	40	161	264
43	42	Kothamangalam ...	308.88	154	163	859	422	437	154	181	...	...	177	92	233	79	80	6	131	70
44	43	Vadaviringipuram ...	400.00	134	134	832	439	393	157	153	...	...	195	58	216	29	97	...	101	26
45	44	Valvankunram ...	116.08	58	58	342	179	163	70	65	...	...	99	30	95	...	94	...	...	...
46	45	Kilvilachur ...	138.83	116	153	859	427	432	...	...	...	...	230	48	228	2	152	2	62	...
47	46	Vaduganthangal ...	376.15	378	419	2,242	1,122	1,120	287	290	...	...	656	295	539	137	236	4	126	97
48	47	Velambattu ...	243.03	143	143	893	474	419	34	41	...	...	181	42	273	16	258	15	...	1
49	48	Vikramachi ...	274.04	92	95	613	328	285	95	101	9	8	139	74	189	1	172	...	12	...
50	49	Angarankuppam ...	331.47	180	185	1,063	529	534	171	192	3	5	244	95	275	176	128	5	115	171
51	50	Kilmuttukur ...	539.79	512	516	2,949	1,484	1,465	279	280	...	...	382	135	909	41	595	...	236	29
52	51	Melmoil ...	619.22	610	735	3,894	1,993	1,901	265	270	3	1	888	249	1,152	113	873	35	123	65
53	52	Melmonkuppam ...	145.11	64	68	353	179	174	5	3	...	...	74	13	94	20	51	1	31	17
54	53	Kanguppam ...	586.40	600	626	3,264	1,673	1,591	274	300	...	...	657	235	914	207	609	9	212	193
55	54	Murukkambattu ...	267.24	371	394	2,159	1,113	1,046	222	212	7	5	575	203	511	57	306	4	145	51
56	55	Alanganeri ...	304.71	253	253	1,458	760	698	226	248	...	...	346	92	395	1	300	1	76	...
57	56	Veppenganeri ...	240.93	272	303	1,637	834	803	250	231	...	...	431	195	413	204	124	7	170	187
58	57	Thuthithangal ...	101.93	123	124	611	317	294	96	79	...	...	151	55	161	12	104	2	35	9
59	58	Melvilachur ...	209.73	119	127	719	375	344	36	31	...	...	163	32	179	53	111	1	45	51
60	59	Mudinambattu ...	144.95	213	231	1,267	630	637	211	232	...	...	333	152	330	100	181	...	104	99
61	60	Pilanjipattu ...	324.49	204	220	1,261	627	634	396	391	...	...	393	197	310	104	130	...	125	102
62	61	Kilur ...	125.53	221	252	1,375	678	697	281	291	...	...	393	211	340	195	126	...	182	181

VILLAGEWISE PRIMARY

3. GUDIYATHAM

CENSUS ABSTRACT—*cont.*

TALUK

Serial No.	Location Code No.	Name of Village	WORKERS III Livestock, Forestry, Fishing, Hunting, Plantations, Orchards & Allied activities		IV Mining and Quarrying		(V) Manufacturing, Processing, Servicing and Repairs (a) Household Industry		(b) Other than Household Industry		VI Construction		VII Trade and Commerce		VIII Transport, Storage & Communications		IX Other Services		X Non-workers	
			M	F	M	F	M	F	M	F	M	F	M	F	M	F	M	F	M	F
			(21)	(22)	(23)	(24)	(25)	(26)	(27)	(28)	(29)	(30)	(31)	(32)	(33)	(34)	(35)	(36)	(37)	(38)
32	31	Thirumani ...	4	1	...	...	10	2	108	1	2	...	9	2	7	...	47	5	396	681
33	32	Vilundakkal ...	...	...	...	...	24	...	2	...	...	...	...	...	3	...	12	1	183	386
34	33	Latheri ...	...	...	1	...	13	3	59	...	10	...	48	...	40	...	108	16	1,320	2,073
35	34	Arumbakkam ...	6	2	...	...	5	4	6	...	3	...	6	...	6	...	66	3	572	1,028
36	35	Senji ...	15	..	...	...	39	1	9	...	...	...	27	1	7	...	59	7	890	1,298
37	36	Panamadangi ...	6	...	...	...	...	...	13	...	1	...	13	1	4	...	29	2	552	1,255
38	37	Malaiapattu ...	...	...	...	...	...	...	7	...	...	...	1	...	2	...	25	3	239	629
39	38	Kalampattu ...	2	...	5	...	6	...	9	...	6	...	39	4	4	...	70	...	578	1,167
40	39	Bomminaickenpalayam ...	3	2	...	...	4	1	13	1	1	...	4	2	2	...	39	5	412	634
41	40	Annangudi ...	2	...	...	...	...	...	...	...	...	...	...	...	4	...	8	...	499	646
42	41	Sholamur ...	13	3	...	...	27	5	62	...	1	...	16	...	9	...	39	7	527	914
43	42	Kothamangalam ...	...	...	...	...	...	2	3	...	1	...	1	...	2	...	15	1	189	358
44	43	Vadaviringipuram ...	1	1	...	...	...	...	4	...	2	...	1	...	1	...	9	2	223	364
45	44	Valvankunram ...	...	...	...	...	...	...	...	...	...	...	...	...	...	...	1	...	84	163
46	45	Kilvilachur ...	...	...	...	...	7	...	1	...	...	...	...	...	4	...	2	...	199	430
47	46	Vaduganthangal ...	4	...	4	...	3	...	39	2	5	3	40	12	24	...	58	19	583	983
48	47	Velambattu ...	...	...	...	...	...	...	...	...	...	...	6	...	...	...	9	...	201	403
49	48	Vikramachi ...	...	...	...	...	...	...	...	...	...	...	...	...	...	...	5	1	139	284
50	49	Angarankuppam ...	...	...	...	...	5	...	2	...	...	...	2	...	2	...	21	...	254	358
51	50	Kilmuthukur ...	2	...	2	1	...	...	13	1	2	...	16	...	2	...	41	10	575	1,424
52	51	Melmoil ...	12	...	12	2	...	...	36	1	9	...	16	1	9	...	62	9	841	1,788
53	52	Melmonkuppam ...	...	...	...	...	...	...	...	2	...	...	2	...	...	...	10	...	85	154
54	53	Kanguppam ...	5	...	...	...	11	...	16	...	...	...	16	1	5	...	40	4	759	1,384
55	54	Murukkambattu ...	1	...	...	...	13	...	5	...	1	...	8	...	3	...	29	2	602	989
56	55	Alanganeri ...	...	...	...	...	1	...	...	...	...	...	2	...	1	...	16	...	365	697
57	56	Veppenganeri ...	2	1	...	...	4	...	22	...	25	1	26	5	12	...	28	3	421	599
58	57	Thuthithangal ...	2	1	...	...	1	...	2	...	1	...	4	...	1	...	11	...	156	282
59	58	Melvilachur ...	...	...	...	...	3	...	5	...	...	...	1	1	9	...	5	...	196	291
60	59	Mudinambattu ...	...	...	...	...	12	1	10	...	...	...	3	...	5	...	15	...	300	537
61	60	Pilanjipattu ...	1	...	2	...	...	1	4	...	...	...	2	...	25	...	21	1	317	530
62	61	Kilur ...	...	...	...	...	...	...	3	...	...	...	1	...	3	...	25	14	338	502

VILLAGEWISE PRIMARY CENSUS ABSTRACT—*cont.*

3. GUDIYATHAM TALUK

Serial No.	Location Code No.	Name of Village		Area of Village in Hectares	Occupied Residential Houses	No. of Households	Total Population including Institutional & Houseless Population			Scheduled Castes		Scheduled Tribes		Literate and Educated Persons		WORKERS I Total Workers (i—ix)		WORKERS I Cultivators		WORKERS II Agricultural Labourers	
							P	M	F	M	F	M	F	M	F	M	F	M	F	M	F
(0)	(1)	(2)		(3)	(4)	(5)	(6)	(7)	(8)	(9)	(10)	(11)	(12)	(13)	(14)	(15)	(16)	(17)	(18)	(19)	(20)
63	62	Melur	...	120.76	63	77	317	152	165	...	...	...	...	88	45	78	47	43	3	24	41
64	63	Kavanoor	...	725.04	494	547	2,896	1,449	1,447	294	346	...	...	789	356	702	105	276	5	178	67
65	64	K. V. Kuppam	...	295.56	539	596	3,246	1,629	1,617	422	442	...	...	1,037	593	750	180	129	1	242	140
66	65	P. K. Puram	...	282.85	471	608	2,973	1,481	1,492	79	87	...	...	834	395	718	53	223	3	251	27
67	66	Chenankuppam	...	447.48	433	450	2,221	1,127	1,094	361	356	...	...	530	176	548	216	274	9	196	199
68	67	Machanur	...	244.85	187	197	1,115	564	551	...	...	...	...	308	111	266	81	132	...	95	80
69	68	Devarishikuppam	...	432.01	520	520	2,905	1,451	1,454	392	407	...	...	691	241	790	103	434	2	320	101
70	69	Nagal	...	459.79	346	370	1,885	940	945	255	237	4	13	313	95	541	209	245	20	212	181
71	70	Kallapadi	...	1,154.13	807	930	4,813	2,494	2,319	391	367	25	12	1,093	346	1,428	277	792	20	436	230
72	71	Thattimanpalli	...	333.85	232	296	1,531	768	763	202	184	4	7	370	126	416	27	191	...	167	25
73	72	Ramalai	...	680.47	862	931	4,929	2,557	2,372	1,167	1,019	21	17	1,168	432	1,363	352	686	22	437	308
74	73	Modikuppam	...	751.40	679	727	3,869	1,980	1,889	879	830	21	28	838	371	1,146	274	464	39	470	219
75	74	Dhanakondapalli	...	876.32	362	367	1,943	992	951	401	375	25	26	313	87	566	107	244	7	238	78
76	75	Jittapalli	...	789.77	472	485	2,551	1,327	1,224	448	406	61	59	404	147	773	210	342	3	402	205
77	76	Thattaparai	...	716.21	609	609	3,163	1,663	1,500	155	134	...	...	295	68	1,042	29	432	...	516	26
78	77	Moongapattu	...	182.15	194	250	1,420	757	663	118	100	...	...	373	101	440	21	150	1	92	19
79	79	Mukkundram	...	233.56	314	317	1,635	829	806	316	324	...	...	310	139	453	202	161	16	192	172
80	80	Sengundram	...	712.87	744	803	4,088	2,092	1,996	281	276	...	...	789	203	1,201	587	546	109	488	467
81	81	Pakkam	...	391.33	234	270	1,375	721	654	269	251	...	...	329	177	358	37	144	4	110	26
82	83 b/b	Sedukkarai	...	209.65	54	54	285	151	134	30	32	...	...	49	13	73	1	4	...	58	1
83	84 a/b	Kondasamudram	...	221.37	226	253	1,390	777	613	65	60	18	22	483	147	390	117	105	...	95	69
84	85 a/b	Pichanur	...	486.12	107	110	624	328	296	64	56	5	7	147	51	191	40	55	...	51	21
85	86	Sethuvandai	...	418.01	526	547	2,974	1,499	1,475	368	377	...	...	763	355	789	219	313	11	272	202
86	87	Ammanankuppam	...	285.57	219	236	1,168	574	594	246	274	...	...	328	198	299	145	50	4	94	126
87	88	Veppur	...	597.05	452	478	2,456	1,218	1,238	239	298	...	...	698	317	569	167	132	...	96	146
88	89	Netteri	...	108.24	154	154	734	371	363	234	227	...	...	216	104	182	53	55	1	90	48
89	90	Kilalathur	...	501.08	378	430	2,131	1,076	1,055	109	101	14	11	582	270	574	98	211	20	206	67
90	91 a/b	Pasumathur	...	470.65	308	309	1,744	875	869	78	66	10	4	278	75	457	38	275	17	143	20
91	91 b/b	Pasumathur	...	828.14	643	774	3,438	1,611	1,827	476	606	...	...	899	543	789	387	348	16	266	333
92	92	Chithathur	...	166.33	136	139	721	352	369	217	235	...	...	162	81	174	142	23	...	111	138
93	93	Olakasi	...	107.70	160	160	811	398	413	165	175	...	...	170	88	210	92	82	...	88	89

VILLAGEWISE PRIMARY CENSUS ABSTRACT—*cont.*

3. GUDIYATHAM TALUK

Serial No.	Location Code No.	Name of Village	WORKERS III Livestock, Forestry, Fishing, Hunting, Plantations, Orchards & Allied activities		IV Mining and Quarrying		(V) Manufacturing, Processing, Servicing and Repairs (a) Household Industry		(b) Other than Household Industry		VI Construction		VII Trade and Commerce		VIII Transport, Storage & Communications		IX Other Services		X Non-workers	
			M	F	M	F	M	F	M	F	M	F	M	F	M	F	M	F	M	F
			(21)	(22)	(23)	(24)	(25)	(26)	(27)	(28)	(29)	(30)	(31)	(32)	(33)	(34)	(35)	(36)	(37)	(38)
63	62	Melur ...	...	...	...	...	1	1	...	...	2	...	1	...	1	...	6	2	74	118
64	63	Kavanoor ...	8	...	...	...	...	...	99	28	2	...	41	...	24	...	74	5	747	1,342
65	64	K. V. Kuppam ...	9	...	...	...	40	2	46	4	4	...	126	12	19	...	135	21	879	1,437
66	65	P. K. Puram ...	3	...	...	...	42	7	31	1	7	...	60	1	9	...	92	14	763	1,439
67	66	Chenankuppam ...	...	...	...	...	6	...	10	...	3	...	9	1	3	...	47	7	579	878
68	67	Machanur ...	...	...	...	...	6	...	2	...	1	...	...	...	2	...	28	1	298	470
69	68	Devarishikuppam ...	...	...	...	...	5	...	2	...	...	...	7	...	2	...	20	...	661	1,351
70	69	Nagal ...	23	1	...	...	...	...	15	...	2	...	8	2	11	...	25	5	399	736
71	70	Kallapadi ...	44	3	...	...	36	1	16	...	3	...	10	6	7	...	84	17	1,066	2,042
72	71	Thattimanpali ...	...	...	...	...	3	...	21	...	1	...	2	...	5	...	26	2	352	736
73	72	Ramalai ...	49	2	...	...	7	...	45	...	4	...	24	2	13	...	98	18	1,194	2,020
74	73	Modikuppam ...	1	...	4	...	119	12	10	...	1	...	9	1	2	...	66	3	834	1,615
75	74	Dhanakondapalli ...	10	...	...	...	24	10	1	...	...	...	7	1	7	...	35	11	426	844
76	75	Jittapalli ...	2	...	...	...	3	...	3	...	1	...	5	...	1	...	14	2	554	1,014
77	76	Thattaparai ...	3	...	...	...	...	...	68	1	...	...	2	...	1	...	20	2	621	1,471
78	77	Moongapattu ...	...	...	...	...	37	...	112	...	...	...	30	...	...	...	19	1	317	642
79	79	Mukkundram ...	4	...	...	...	5	2	20	...	1	...	49	4	...	...	21	8	376	604
80	80	Sengundram ...	14	...	19	...	9	...	45	1	1	...	24	6	4	...	51	4	891	1,409
81	81	Pakkam ...	1	...	16	...	...	...	57	3	...	...	2	2	5	...	23	2	363	617
82	83 b/b	Sedukkarai ...	...	...	...	...	...	...	8	...	...	...	1	...	...	...	2	...	78	133
83	84 a/b	Kondasamudram ...	8	4	53	17	...	1	52	16	6	4	16	2	11	...	44	4	387	496
84	85 a/b	Pichanur ...	7	12	...	...	11	4	46	2	5	1	5	...	8	...	3	...	137	256
85	86	Sethuvandai ...	15	...	...	...	10	...	87	2	2	...	15	...	9	...	66	4	710	1,256
86	87	Ammanankuppam ...	1	...	...	...	...	6	108	6	1	...	10	...	6	...	29	3	275	449
87	88	Veppur ...	8	...	5	...	26	...	101	7	9	1	36	3	100	...	56	10	649	1,071
88	89	Netteri ...	5	1	...	...	6	...	11	...	...	...	1	...	3	...	11	3	189	310
89	90	Kilalathur ...	8	...	...	...	7	...	59	...	4	...	24	5	9	...	46	6	502	957
90	91 a/b	Pasumathur ...	...	...	...	...	2	...	2	...	1	...	2	...	2	...	30	1	418	831
91	91 b/b	Pasumathur ...	5	...	...	...	31	17	25	1	1	...	33	2	11	...	69	18	822	1,440
92	92	Chithathur ...	...	...	...	...	1	...	17	...	...	...	1	2	1	...	20	2	178	227
93	93	Olakasi ...	...	...	...	...	...	...	8	...	...	...	8	1	2	...	22	2	188	321

VILLAGEWISE PRIMARY CENSUS ABSTRACT—*cont.*

3. GUDIYATHAM TALUK

Serial No.	Location Code No.	Name of Village	Area of Village in Hectares	Occupied Residential Houses	No. of Households	Total Population including Institutional & Houseless Population			Scheduled Castes		Scheduled Tribes		Literate and Educated Persons		WORKERS: Total Workers (i—ix)		WORKERS: I Cultivators		WORKERS: II Agricultural Labourers	
						P	M	F	M	F	M	F	M	F	M	F	M	F	M	F
(0)	(1)	(2)	(3)	(4)	(5)	(6)	(7)	(8)	(9)	(10)	(11)	(12)	(13)	(14)	(15)	(16)	(17)	(18)	(19)	(20)
94	94	Pattu ...	280.26	168	173	1,021	484	537	292	225	...	...	284	182	271	38	108	...	119	33
95	95	Melalathur ...	385.35	449	484	2,573	1,284	1,289	589	579	...	...	681	421	651	185	139	1	210	167
96	96	Thalayatham ...	153.40	159	159	862	420	442	154	156	...	...	218	188	221	76	57	...	91	52
97	98	Melmuthukur ...	323.24	371	406	2,082	1,064	1,018	104	117	...	...	488	158	659	272	156	4	224	262
98	99	Goodanagaram ...	657.36	567	643	3,500	1,764	1,736	288	307	6	3	755	366	1,020	296	303	7	201	267
99	100	Kothakuppam ...	140.61	158	158	865	427	438	224	233	...	...	230	114	230	146	58	10	145	133
100	101	Ananganallore ...	234.68	394	413	2,101	1,099	1,002	295	268	...	...	607	239	576	198	304	10	202	179
101	102	Singalapadi ...	192.81	237	245	1,172	574	598	...	...	...	...	269	96	335	233	142	44	158	187
102	103	Ulli ...	784.86	416	486	2,484	1,250	1,234	210	240	...	...	602	290	650	78	358	16	162	58
103	104	Chinnathottalam ...	95.66	151	169	929	454	475	232	225	...	...	190	89	251	134	62	...	175	130
104	105	Kulidigai ...	141.40	212	232	1,284	633	651	76	88	...	...	291	161	357	168	95	...	242	160
105	106	Kilpatti ...	291.57	372	425	2,198	1,098	1,100	241	281	...	...	470	245	587	263	158	3	301	224
106	107	Valathur ...	410.68	615	776	4,231	2,124	2,107	519	534	...	...	1,283	733	1,012	236	275	1	211	204
107	108	Sembedu ...	269.50	242	248	1,379	718	661	383	322	...	...	330	127	355	227	88	15	213	206
108	109	Bojanapuram ...	349.73	270	288	1,673	855	818	59	59	...	...	228	56	453	27	100	2	107	24
109	110	Rajakuppam ...	267.34	216	233	1,179	591	588	198	207	...	...	299	148	307	249	44	1	194	241
110	111	Chittikuppam ...	364.44	412	441	2,425	1,241	1,184	487	484	...	...	560	225	670	259	166	2	328	245
111	112	Nellorepet ...	563.47	352	360	1,772	899	873	154	163	5	5	280	89	555	143	133	19	165	40
112	113	Perumbadi ...	195.60	271	271	1,449	742	707	235	232	...	...	340	146	399	74	147	...	88	57
113	114	Erthangal ...	804.06	554	788	4,139	2,094	2,045	251	261	...	...	791	232	1,220	467	449	5	462	450
114	115	Agraharam ...	347.85	414	428	2,494	1,314	1,180	106	106	...	...	505	138	772	339	457	210	109	127
115	116	Rangasamudram ...	304.77	243	271	1,517	762	755	329	333	...	...	268	88	394	53	145	3	173	41
116	117	Sempalli ...	579.83	328	333	1,698	843	855	205	219	19	24	269	175	483	169	202	9	197	155
117	118	Morasapalli ...	561.79	467	478	2,186	1,125	1,061	161	170	...	...	332	107	662	125	291	4	195	111
118	119	Paravakkal ...	671.02	285	285	1,354	693	661	32	29	...	...	106	95	388	27	159	...	224	25
119	120	Pogalur ...	655.38	259	292	1,500	782	718	149	133	...	...	182	63	495	165	260	...	192	161
120	121	T. T. Mottur ...	762.68	561	589	2,859	1,462	1,397	675	655	37	31	605	249	767	190	231	10	418	164
121	122	Kundalapalli ...	287.70	328	331	1,988	1,046	942	61	57	66	58	354	85	626	61	263	6	236	33
122	123	Rangampettai ...	220.47	169	169	847	443	404	264	245	8	10	92	13	276	7	99	7	103	...
123	124	Arvatla ...	926.15	327	340	1,898	992	906	302	309	50	39	82	13	565	53	372	6	43	22
124	125	Erukkambattu ...	640.46	264	272	1,484	755	729	355	321	14	23	236	84	433	241	197	32	158	206

VILLAGEWISE PRIMARY CENSUS ABSTRACT—*cont.*

3. GUDIYATHAM TALUK

Serial No.	Location Code No.	Name of Village	WORKERS III Livestock, Forestry, Fishing, Hunting, Plantations, Orchards & Allied activities M (21)	F (22)	IV Mining and Quarrying M (23)	F (24)	(V) Manufacturing, Processing, Servicing and Repairs (a) Household Industry M (25)	F (26)	(b) Other than Household Industry M (27)	F (28)	VI Construction M (29)	F (30)	VII Trade and Commerce M (31)	F (32)	VIII Transport, Storage & Communications M (33)	F (34)	Otl M (35)	F (36)	X Non-workers M (37)	F (38)
94	94	Pattu ...	...	...	...	...	3	...	22	...	...	...	2	1	3	...	14	4	213	499
95	95	Melalathur ...	1	...	1	...	28	...	114	4	...	...	38	...	28	...	92	13	633	1,104
96	96	Thalayatham ...	...	...	...	...	...	...	37	13	12	...	2	6	7	...	15	5	199	366
97	98	Melmuthukur ...	2	...	...	...	3	...	125	4	75	...	16	...	2	...	56	2	405	746
98	99	Goodanagaram ...	13	1	1	...	111	4	124	3	90	...	97	1	26	...	54	13	744	1,440
99	100	Kothakuppam ...	...	...	...	...	4	...	9	1	...	...	2	...	2	...	10	2	197	292
100	101	Ananganallore ...	...	...	...	...	11	1	17	...	...	...	5	1	4	...	33	7	523	804
101	102	Singalapadi ...	4	...	...	...	...	...	15	...	6	...	2	1	2	...	6	1	239	365
102	103	Ulli ...	7	...	3	...	...	...	19	...	3	...	37	...	31	...	30	4	600	1,156
103	104	Chinnathottalam ...	...	...	...	...	...	...	4	...	...	...	3	...	...	...	7	4	203	341
104	105	Kulidigai ...	...	...	...	...	1	...	5	...	...	...	4	...	1	...	9	8	276	483
105	106	Kilpatti ...	22	4	...	...	11	1	29	21	9	...	25	1	6	...	26	9	511	837
106	107	Valathur ...	3	1	...	...	11	2	154	6	20	...	180	4	44	...	114	18	1,112	1,871
107	108	Sembedu ...	13	...	...	...	...	...	9	1	1	...	3	1	1	...	27	4	363	434
108	109	Bojanapuram ...	5	...	100	...	30	...	57	...	12	...	20	...	...	...	22	1	402	791
109	110	Rajakuppam ...	6	1	...	...	10	2	14	...	2	...	2	...	2	...	33	4	284	339
110	111	Chittikuppam ...	1	...	7	...	...	2	101	3	8	...	21	1	3	...	35	6	571	925
111	112	Nellorepet ...	10	23	...	...	6	6	121	20	80	19	17	14	4	...	19	2	344	730
112	113	Perumbadi ...	17	...	...	...	...	...	79	2	1	...	19	6	4	...	44	9	343	633
113	114	Erthangal ...	...	...	1	...	6	...	222	3	3	...	9	1	9	...	59	8	874	1,578
114	115	Agraharam ...	6	1	...	...	5	...	158	...	4	...	7	...	3	...	23	1	542	841
115	116	Rangasamudram ...	5	2	...	...	...	...	48	2	...	...	5	4	3	...	15	1	368	702
116	117	Sempalli ...	14	...	...	...	5	...	7	3	...	...	10	...	2	...	46	2	360	686
117	118	Morasapalli ...	4	...	...	...	112	5	14	...	1	...	6	2	6	...	33	3	463	936
118	119	Paravakkal ...	...	...	...	...	...	...	...	...	...	...	...	...	...	...	5	2	305	634
119	120	Pogalur ...	2	...	...	...	...	...	18	...	...	...	2	...	7	...	14	4	287	553
120	121	T. T. Mottur ...	33	8	...	...	2	...	16	1	5	...	10	...	3	...	49	7	695	1,207
121	122	Kundalapalli ...	17	2	...	...	...	...	19	...	...	...	16	4	8	...	67	16	420	881
122	123	Rangampettai ...	63	...	...	...	...	...	4	...	...	...	4	...	...	...	3	...	167	397
123	124	Arvatla ...	58	1	2	...	2	...	14	1	1	...	22	20	1	...	50	3	427	853
124	125	Erukkambattu ...	25	...	...	...	...	...	21	...	...	...	9	1	...	...	23	2	322	488

VILLAGEWISE PRIMARY

3. GUDIYATHAM

CENSUS ABSTRACT—*cont.*

TALUK

Serial No.	Location Code No.	Name of Village		Area of Village in Hectares	Occupied Residential Houses	No. of Households	Total Population including Institutional & Houseless Population			Scheduled Castes		Scheduled Tribes		Literate and Educated Persons		WORKERS: Total Workers (i—ix)		WORKERS: I Cultivators		WORKERS: II Agricultural Labourers	
							P	M	F	M	F	M	F	M	F	M	F	M	F	M	F
(0)	(1)	(2)		(3)	(4)	(5)	(6)	(7)	(8)	(9)	(10)	(11)	(12)	(13)	(14)	(15)	(16)	(17)	(18)	(19)	(20)
125	126	Bathalapalli	...	519.91	316	371	1,949	1,010	939	462	435	...	...	359	127	628	132	292	7	215	119
126	127	Masigam	...	119.39	411	427	2,427	1,206	1,221	667	669	...	...	333	186	699	467	74	8	476	348
127	128	Kempasamudram	...	141.45	73	75	330	162	168	62	62	1	3	40	12	81	22	...	...	71	21
128	129 a/b	Balur	...	280.38	370	370	2,055	1,017	1,038	450	449	7	4	266	90	536	234	147	1	342	225
129	129 b/b	Balur	...	425.93	268	297	1,521	745	776	323	342	...	...	277	164	419	192	145	12	184	168
130	130	Chinnadamalcheruvu	...	502.38	493	509	2,802	1,405	1,397	518	496	22	30	602	179	802	415	208	98	254	267
131	131 b/b	Peranambattu	...	1,088.48	598	612	3,379	1,773	1,606	673	642	...	...	576	262	977	178	53	...	132	88
132	133	Erikuthi	...	322.55	603	645	3,224	1,635	1,589	494	510	34	38	558	156	999	48	190	2	273	7
133	134	Kothapalli	...	272.08	230	235	1,308	672	636	317	307	70	50	229	105	388	39	76	1	227	32
134	135	Pallalakuppam	...	441.44	321	405	1,980	1,012	968	309	294	36	34	355	143	608	201	174	2	338	195
135	136	Karkur	...	239.15	160	160	769	398	371	197	180	...	...	191	108	238	58	70	2	125	52
136	137	Kothamarikuppam	...	252.06	38	40	215	99	116	85	103	...	...	26	6	60	21	7	...	48	20
137	138	Sendathur	...	377.66	481	497	2,375	1,175	1,200	505	540	...	...	592	277	648	67	137	1	413	54
138	139	Mailpatti	...	432.53	556	687	3,334	1,687	1,647	282	275	...	...	772	399	926	351	259	10	360	319
139	140	Melvaithankuppam	...	113.35	201	238	1,167	583	584	132	126	...	...	273	158	302	79	58	3	158	74
140	141	Chokkarishikuppam	...	398.39	261	390	1,796	907	889	245	227	3	4	412	174	552	217	226	6	159	200
141	142	Melmurungai	...	160.07	295	296	1,562	786	776	...	...	...	...	358	146	459	30	165	3	196	25
142	143	Alinjikuppam	...	138.32	251	340	1,639	827	812	133	125	...	...	522	233	486	99	249	...	134	90
143	144	Rajakkal	...	505.19	211	260	1,353	702	651	249	265	...	...	262	78	397	250	114	3	217	245
144	145	Melkothakuppam	...	259.35	282	287	1,333	669	664	126	116	...	...	205	39	347	165	136	1	149	156
145	146	Vasanampalli	...	141.86	40	42	236	113	123	...	...	...	...	92	69	61	10	43	...	1	4
146	147	Machambattu	...	215.47	291	312	1,610	770	840	275	312	18	14	331	171	457	111	99	1	245	106
147	149	Reddimankuppam	...	287.06	269	271	1,400	715	685	262	247	...	...	188	96	384	105	95	6	202	88
148	176	Chinnalapalli	...	161.40	227	235	1,216	641	575	...	...	...	...	256	63	361	54	183	4	81	50
149	177	Kotharikuppam	...	80.24	92	92	432	205	227	50	43	...	...	122	48	116	51	11	1	66	46
150	178	Parkarishikuppam	...	147.25	153	158	840	428	412	193	196	...	...	185	60	245	116	65	2	129	110
151	179	Karunigasamudram	...	187.78	139	151	836	421	415	69	52	...	...	213	108	302	35	183	4	83	30
152	185	Thumalabavi	...	123.54	17	18	109	61	48	29	18	...	...	15	7	33	21	32	21	...	...
153	186	Mordana	...	487.04	216	216	1,192	615	577	249	204	39	49	118	19	398	36	234	5	97	27
154	187	Sarakkal	...	212.09	91	122	646	348	298	131	114	22	21	123	38	214	27	75	2	25	11
155	188	Viludonipalayam	...	421.91	191	274	1,799	909	890	251	276	18	20	381	95	533	115	338	...	113	66

VILLAGEWISE PRIMARY

3. GUDIYATHAM

CENSUS ABSTRACT—*cont.*

TALUK

Serial No.	Location Code No.	Name of Village	WORKERS III Livestock, Forestry, Fishing, Hunting, Plantations, Orchards & Allied activities		IV Mining and Quarrying		(V) Manufacturing, Processing, Servicing and Repairs (a) Household Industry		(b) Other than Household Industry		VI Construction		VII Trade and Commerce		VIII Transport, Storage & Communications		IX Other Services		X Non-workers	
			M	F	M	F	M	F	M	F	M	F	M	F	M	F	M	F	M	F
			(21)	(22)	(23)	(24)	(25)	(26)	(27)	(28)	(29)	(30)	(31)	(32)	(33)	(34)	(35)	(36)	(37)	(38)
125	126	Bathalapalli ...	14	...	1	...	3	...	15	...	8	...	35	1	6	...	39	5	382	807
126	127	Masigam ...	7	...	...	...	4	3	12	1	...	...	7	1	2	...	117	106	507	754
127	128	Kempasamudram ...	...	...	...	...	...	...	3	...	...	...	1	1	1	...	5	...	81	146
128	129 a/b	Balur ...	1	...	...	...	1	...	12	...	2	...	5	...	1	...	25	8	481	804
129	129 b/b	Balur ...	13	...	...	...	4	1	11	...	6	...	11	2	4	...	41	9	326	584
130	130	Chinnadamalcheruvu ...	23	6	...	...	1	1	103	13	12	...	34	7	10	...	157	23	603	982
131	131 b/b	Pernambattu ...	12	...	2	1	194	16	309	1	38	...	128	66	15	...	94	6	796	1,428
132	133	Erikuthi ...	47	5	...	...	2	...	210	18	23	...	28	2	13	...	213	14	636	1,541
133	134	Kothapalli ...	10	...	...	...	6	...	25	...	2	...	6	...	5	...	31	6	284	597
134	135	Pallalakuppam ...	6	...	...	...	...	...	44	...	1	...	15	...	1	...	29	4	404	767
135	136	Karkur ...	1	...	2	...	1	...	15	...	1	...	3	...	2	...	18	4	160	313
136	137	Kothamarikuppam ...	3	...	...	...	...	...	...	...	...	...	...	...	...	...	2	1	39	95
137	138	Sendathur ...	...	...	...	...	11	1	26	...	...	...	16	2	4	...	41	9	527	1,133
138	139	Mailpatti ...	21	7	...	...	15	...	67	...	2	...	52	5	64	...	86	20	761	1,286
139	140	Melvaithankuppam ...	11	...	...	...	...	1	12	...	...	...	38	1	6	...	19	...	281	505
140	141	Chokkarishikuppam ...	29	2	...	...	12	2	61	...	19	...	22	1	...	...	24	6	355	672
141	142	Melmurungai ...	...	...	...	...	...	...	51	...	...	...	19	...	...	...	28	2	327	746
142	143	Alinjikuppam ...	2	1	...	...	...	...	35	...	2	...	19	...	2	...	43	8	341	713
143	144	Rajakkal ...	4	...	...	...	4	...	18	...	...	...	8	...	5	...	27	2	305	401
144	145	Melkothakuppam ...	...	...	...	4	1	...	25	1	24	...	...	...	...	...	12	3	322	499
145	146	Vasanampalli ...	2	...	...	...	...	...	2	...	1	...	3	1	...	...	9	5	52	113
146	147	Machambattu ...	14	1	...	...	5	...	29	1	5	...	17	...	5	...	38	2	313	729
147	149	Reddimankuppam ...	1	2	2	...	20	7	28	...	...	...	13	...	3	...	20	2	331	580
148	176	Chinnalapalli ...	2	...	...	...	7	...	54	...	...	...	5	...	3	...	26	...	280	521
149	177	Kotharikuppam ...	...	...	...	...	6	3	9	...	...	...	10	1	...	...	14	...	89	176
150	178	Parkarishikuppam ...	19	...	...	...	5	...	2	...	...	...	3	1	1	...	21	3	183	296
151	179	Karunigasamudram ...	9	...	...	...	3	...	5	...	...	...	3	...	4	...	12	1	119	380
152	185	Thumalabavi ...	1	...	...	...	...	...	...	...	...	...	...	...	...	...	...	...	28	27
153	186	Mordana ...	50	4	...	...	...	...	1	...	...	...	6	...	1	...	9	...	217	541
154	187	Sarakkal ...	...	...	...	...	1	...	1	...	...	...	4	1	...	...	108	13	134	271
155	188	Vi[illegible]alayam ...	28	1	1	...	8	...	1	...	1	1	8	4	1	...	34	43	376	775

VILLAGEWISE PRIMARY

CENSUS ABSTRACT—*cont.*

3. GUDIYATHAM

TALUK

Serial No.	Location Code No.	Name of Village		Area of Village in Hectares	Occupied Residential Houses	No. of Households	Total Population including Institutional & Houseless Population P	M	F	Scheduled Castes M	F	Scheduled Tribes M	F	Literate and Educated Persons M	F	WORKERS Total Workers (i—ix) M	F	I Cultivators M	F	II Agricultural Labourers M	F
(0)	(1)	(2)		(3)	(4)	(5)	(6)	(7)	(8)	(9)	(10)	(11)	(12)	(13)	(14)	(15)	(16)	(17)	(18)	(19)	(20)
156	189	Dhakshnapathapalayam	...	937.90	284	311	1,872	944	928	134	131	...	...	358	124	574	152	418	42	137	106
157	190	Varadhareddipalli	...	411.61	293	320	1,504	728	776	310	343	11	8	169	32	442	243	189	83	237	157
158	191	Rangasamudram	...	419.32	126	127	791	402	389	102	105	...	...	137	63	229	88	109	25	101	59
159	193	Puthavanipalli	...	423.10	320	423	2,093	1,066	1,027	242	230	15	15	416	102	663	247	467	19	120	219
160	194	Paradarami	...	841.59	769	913	4,656	2,388	2,268	441	421	...	...	793	313	1,314	232	732	71	275	125
161	195	Veerachettipalli	...	815.18	718	720	3,983	2,037	1,946	478	446	...	...	661	253	1,044	496	476	45	423	435
162	196	Ammundi Plantation	...	65.97	...	Reserve Forest		...	...	...	...	...	...	...	...	Reserve Forest		...	...	...	...
163	197	Paradarami Extension	...	764.04	...	Reserve Forest		...	...	...	...	...	...	...	...	Reserve Forest		...	...	...	...
164	198	Bomminaickenpalayam	...	369.08	...	Reserve Forest		...	...	...	...	...	...	...	...	Reserve Forest		...	...	...	...
165	199	Sarakkal	...	4,680.38	...	Reserve Forest		...	...	...	...	...	...	...	...	Reserve Forest		...	...	...	...
166	200	Gundalapalli Extension	...	3,335.59	...	Reserve Forest		...	...	...	...	...	...	...	...	Reserve Forest		...	...	...	...
167	201	Gengalapalli	...	1,106.25	...	Reserve Forest		...	...	...	...	...	...	...	...	6	...	6	...	...	...
168	202	Kallapadi [R.F.]	...	2,739.72	3	3	19	9	10	...	...	...	...	...	...	Reserve Forest		...	...	...	...
169	203	Ganchanur	...	464.98	...	Reserve Forest		...	...	...	...	...	...	...	...	Reserve Forest		...	...	...	...
170	204	Genpasamudram	...	572.39	...	Reserve Forest		...	...	...	...	...	...	...	...	Reserve Forest		...	...	...	...
171	205	Mordana	...	9,593.98	...	Reserve Forest		...	...	...	...	...	...	...	...	Reserve Forest		...	...	...	...
172	206	Pallalakuppam	...	4,974.39	...	Reserve Forest		...	...	...	...	...	...	...	...	Reserve Forest		...	...	...	...
173	207	Panamadangi	...	4,173.93	...	Reserve Forest		...	...	...	...	...	...	...	...	Reserve Forest		...	...	...	...
174	208	Paradarami	...	1,740.54	...	Reserve Forest		...	...	...	...	...	...	...	...	Reserve Forest		...	...	...	...
175	209	Pichanur Tope	...	12.37	...	Reserve Forest		...	...	...	...	...	...	...	...	Reserve Forest		...	...	...	...
176	210	Senur Plantation	...	52.47	...	Reserve Forest		...	...	...	...	...	...	...	...	Reserve Forest		...	...	...	...
177	211	Syragunda Extension	...	3,965.00	...	Reserve Forest		...	...	...	...	...	...	...	...	Reserve Forest		...	...	...	...
178	212	Thiruvalam Plantation	...	187.90	...	Reserve Forest		...	...	...	...	...	...	3	...	2	...	2	...	...	...
179	213	Veerachettipalli [R.F.]	...	1,875.31	1	1	7	4	3	...	...	...	...	...	...	Reserve Forest		...	...	...	...
180	214	Vickramachi Plantation	...	51.72	...	Reserve Forest		...	...	...	...	...	...	...	...	Reserve Forest		...	...	...	...
181	215	Virichipuram Plantation	...	104.47	...	Reserve Forest		...	...	...	...	...	...	...	...	Reserve Forest		...	...	...	...
		Taluk Total	...	107,737.53	53,451	59,472	313,574	159,341	154,233	38,166	38,015	929	876	68,832	27,289	86,680	23,168	36,168	2,431	28,282	18,379

VILLAGEWISE PRIMARY CENSUS ABSTRACT—*concld.*

3. GUDIYATHAM TALUK

Serial No.	Location Code No.	Name of Village	WORKERS III Livestock, Forestry, Fishing, Hunting, Plantations, Orchards & Allied activities		IV Mining and Quarrying		(V) Manufacturing, Processing, Servicing and Repairs (a) Household Industry		(b) Other than Household Industry		VI Construction		VII Trade and Commerce		VIII Transport, Storage & Communications		IX Other Services		X Non-workers	
			M	F	M	F	M	F	M	F	M	F	M	F	M	F	M	F	M	F
			(21)	(22)	(23)	(24)	(25)	(26)	(27)	(28)	(29)	(30)	(31)	(32)	(33)	(34)	(35)	(36)	(37)	(38)
156	189	Dhakshnapathapalayam ...	...	...	...	...	2	...	1	...	...	...	1	...	3	...	12	4	370	776
157	190	Varadhareddipalli ...	...	...	...	...	...	...	...	...	...	...	1	...	1	...	14	3	286	533
158	191	Rangasamudram ...	...	...	...	...	...	...	2	...	...	...	1	...	...	...	16	4	173	301
159	193	Puthavanipalli ...	16	...	...	...	15	1	8	...	3	...	7	3	4	...	23	5	403	780
160	194	Paradarami ...	14	6	2	...	16	1	44	5	27	...	70	13	11	...	123	11	1,074	2,036
161	195	Veerachettipalli ...	15	...	...	...	28	1	16	...	...	...	10	...	3	...	73	15	993	1,450
162	196	Ammundi Plantation ...	...	...	Reserve Forest		...	...	...	...	...	...	...	...	Reserve Forest		...	...	...	...
163	197	Paradarami Extension ...	...	...	Reserve Forest		...	...	...	...	...	...	...	...	Reserve Forest		...	...	...	...
164	198	Bomminaickenpalayam ...	...	...	Reserve Forest		...	...	...	...	...	...	...	...	Reserve Forest		...	...	...	...
165	199	Sarakkal ...	...	...	Reserve Forest		...	...	...	...	...	...	...	...	Reserve Forest		...	...	...	...
166	200	Gundalapalli Extension ...	...	...	Reserve Forest		...	...	...	...	...	...	...	...	Reserve Forest		...	...	...	...
167	201	Gengalapalli ...	...	...	Reserve Forest		...	...	...	...	...	...	...	...	Reserve Forest		...	...	...	...
168	202	Kallapadi [R.F.] ...	...	...	...	...	...	...	...	...	...	...	...	...	...	...	...	...	3	10
169	203	Ganchanur ...	...	...	Reserve Forest		...	...	...	...	...	...	...	...	Reserve Forest		...	...	...	...
170	204	Genpasamudram ...	...	...	Reserve Forest		...	...	...	...	...	...	...	...	Reserve Forest		...	...	...	...
171	205	Mordana ...	...	...	Reserve Forest		...	...	...	...	...	...	...	...	Reserve Forest		...	...	...	...
172	206	Pallalakuppam ...	...	...	Reserve Forest		...	...	...	...	...	...	...	...	Reserve Forest		...	...	...	...
173	207	Paramadangi ...	...	...	Reserve Forest		...	...	...	...	...	...	...	...	Reserve Forest		...	...	...	...
174	208	Paeadarami ...	...	...	Reserve Forest		...	...	...	...	...	...	...	...	Reserve Forest		...	...	...	...
175	209	Pichanur Tope ...	...	...	Reserve Forest		...	...	...	...	...	...	...	...	Reserve Forest		...	...	...	...
176	210	Senur Plantation ...	...	...	Reserve Forest		...	...	...	...	...	...	...	...	Reserve Forest		...	...	...	...
177	211	Syragunda Extension ...	...	...	Reserve Forest		...	...	...	...	...	...	...	...	Reserve Forest		...	...	...	...
178	212	Thiruvalam Plantation ...	...	...	Reserve Forest		...	...	...	...	...	...	...	...	Reserve Forest		...	...	...	...
179	213	Veerachettipalli [R.F.] ...	...	...	...	...	...	...	...	...	...	...	...	...	...	...	...	...	2	3
180	214	Vickramachi Plantation ...	...	...	Reserve Forest		...	...	...	...	...	...	...	...	Reserve Forest		...	...	...	...
181	215	Virichipuram Plantation ...	...	...	Reserve Forest		...	...	...	...	...	...	...	...	Reserve Forest		...	...	...	...
		Taluk Total ...	1,242	141	324	47	2,479	211	6,435	255	955	51	2,612	323	1,470	1	6,713	1,329	72,661	131,865

FOOT NOTE—

(1) L. C. Nos.—16 b/b, 18 b/b, 19 b/b, 20, 78, 82, 83 a/b, 84 b/b, 85 b/b, 97, 131 a/b, 132 are Non-City urban units.

(2) L. C. Nos. 148, 150 to 175, 180 to 184 relate to Vaniyambadi Taluk.

(3) L. C. No. 192 has been merged with L. C. No. 191.

APPENDIX

Statement showing a List of Revenue Villages forming part of Panchayats.

3. GUDIYATHAM TALUK

Location Code No.	Name of Village	Name of Panchayat in which included with alphabetical indications for the total segment	Cross reference for the other segment/ segments of the Panchayat.
(1)	(2)	(3)	(4)
1	Kamparajapuram	Thiruvalam b/b	4 for a/b
4	Thiruvalam	Thiruvalam a/b	1 for b/b
12	Oddanthangal	Kandiapedu b/b	13 for a/b
13	Kandiapedu	Kandiapedu a/b	12 for b/b
21	Thandalam Krishna-puram	Thandalam Krishna-puram a/c	28 for b/c, 29 for c/c
28	Thalayarambattu	Thandalam Krishna-puram b/c	21 for a/c, 29 for c/c
29	Unnamalaisamudram	Thandalam Krishna-puram c/c	21 for a/c, 28 for b/c
30	Ozhayathur	Thirumani a/b	31 for b/b
31	Thirumani	Thirumani b/b	30 for a/b
42	Kothamangalam	Kothamangalam a/b	43 for b/b
43	Vadaviringipuram	Kothamangalam b/b	42 for a/b
44	Valvankunram	Velambattu a/b	47 for b/b
45	Kilvilachur	Vaduganthangal a/c	46 for b/c, 48 for c/c
46	Vaduganthangal	Vaduganthangal b/c	45 for a/c, 48 for c/c
47	Velambattu	Velambattu b/b	44 for a/b
48	Vikramachi	Vaduganthangal c/c	45 for a/c, 46 for b/c
49	Angarankuppam	Angarankuppam a/b	57 for b/b
51	Melmoil	Melmoil a/b	52 for b/b
52	Melmonkuppam	Melmoil b/b	51 for a/b
57	Thuthithangal	Angarankuppam b/b	49 for a/b
58	Melvilachur	Mudinambattu a/b	59 for b/b
59	Mudinambattu	Mudinambattu b/b	58 for a/b
61	Kilur	Kosavanbattu a/b	62 for b/b
62	Melur	Kosavanbattu b/b	61 for a/b
75	Tittapalli	Sempalli b/b	117 for a/b
77	Moongapattu	Moongapattu a/b	177 for b/b

Location Code No.	Name of Village	Name of Panchayat in which included with alphabetical indications for the total segment	Cross reference for the other segment/ segments of the Panchayat.
(1)	(2)	(3)	(4)
83 b/b	Sedukkarai	Kondasamudram c/c	84 a/b for a/c, 85 a/b for b/c
84 a/b	Kondasamudram	Kondasamudram a/c	85 a/b for b/c, 83 b/b for c/c
85 a/b	Pichanur	Kondasamudram b/c	84 a/b for a/c, 83 b/b for c/c
92	Chithathur	Olakasi b/b	93 for a/b
93	Olakasi	Olakasi a/b	92 for b/b
108	Sembedu	Sembedu a/b	178 for b/b
115	Agraharam	Agraharam a/b	116 for b/b
116	Rangasamudram	Agraharam b/b	115 for a/b
117	Sempalli	Sempalli a/b	75 for b/b
122	Gundalapalli	Gundalapalli a/b	123 for b/b
123	Rangampettai	Gundalapalli b/b	122 for a/b
125	Erukkambattu	Erukkambattu a/b	185 for b/b
127	Masigam	Masigam a/c	187 for b/c, 128 for c/c
128	Kempasamudram	Masigam c/c	187 for b/c, 127 for a/c
136	Karkur	Karkur a/b	137 for b/b
137	Kothamarikuppam	Karkur b/b	136 for a/b
140	Melvaithankuppam	Melvaithankuppam a/b	142 for b/b
142	Melmurungai	Melvaithankuppam b/b	140 for a/b
144	Rajakkal	Rajakkal a/c	145 for b/c, 149 for c/c
145	Melkothakuppam	Rajakkal b/c	144 for a/c, 149 for c/c
146	Vasanampalli	Machambattu b/b	147 for a/b
147	Machambattu	Machambattu a/b	146 for b/b
149	Reddimankuppam	Rajakkal c/c	144 for a/c, 145 for b/c
177	Kotharikuppam	Moongapattu b/b	77 for a/b
178	Parkarishikuppam	Sembedu b/b	108 for a/b
185	Thumbalabavi	Erukkambattu b/b	125 for a/b
187	Sarakkal	Masigam b/c	127 for a/c, 128 for c/c
189	Dhakshnapathapalayam	Dhakshnapathapalayam a/b	191 for b/b
191	Rangasamudram	Dhakshnapathapalayam b/b	189 for a/b

URBAN BLOCKWISE PRIMARY CENSUS ABSTRACT

3. GUDIYATHM TALUK

Serial No.	Location Code No.	Name of Town/ Ward/Enumerator's Block No.	Area of Town in Sq. Km.	Occupied Residential Houses	No. of Households	Total Population including Institutional & Houseless Population P	M	F	Scheduled Castes M	F	Scheduled Tribes M	F	Literate and Educated Persons M	F	WORKERS Total Workers (i—ix) M	F	I Cultivators M	F	II Agricultural Labourers M	F
(0)	(1)	(2)	(3)	(4)	(5)	(6)	(7)	(8)	(9)	(10)	(11)	(12)	(13)	(14)	(15)	(16)	(17)	(18)	(19)	(20)
GUDIYATHAM AGGLOMERATION		...	9.90	9,602	13,006	67,966	34,474	33,492	4,172	4,317	...	...	21,475	11,776	18,067	4,207	626	28	1,017	704
	X.	GUDIYATHAM (M)																		
1		HNB/E.B. No. 1/1 ...	...	76	125	646	333	313	...	...	...	...	33	16	174	10	1	...	...	...
2		1/2 ...	...	69	119	660	327	333	...	...	...	...	194	86	172	2	4	...	1	...
3		1/3 ...	...	71	118	591	315	276	...	...	...	...	167	62	191	5	9	...	...	...
		Total ...	...	216	362	1,897	975	922	...	...	...	...	394	164	537	17	14	...	1	...
4		2/4 ...	...	64	121	636	319	317	...	...	...	...	207	91	192	17	2	...	...	...
5		2/5 ...	...	47	101	466	232	234	...	...	...	...	71	4	137	10	...	...	...	...
6		2/6 ...	...	50	79	447	235	212	...	...	...	...	74	10	131	...	...	...	...	...
		Total ...	...	161	301	1,549	786	763	...	...	...	...	352	105	460	27	2	...	...	...
7		3/7 ...	...	52	68	478	257	221	...	...	...	...	159	66	122	1	18	1	...	...
8		3/8 ...	...	102	169	897	432	465	...	...	...	...	252	157	259	5	2	...	...	...
9		3/9 ...	...	59	89	517	262	255	...	...	...	...	171	80	141	2	2	...	...	...
		(Part) Total ...	...	213	326	1,892	951	941	...	...	...	...	582	303	522	8	22	1	...	...
10		4/10 ...	...	117	117	651	342	309	342	309	...	...	185	88	144	90	2	...	84	83
11		4/11 ...	...	124	131	742	361	381	304	327	...	...	200	122	187	150	1	...	100	141
		(Part) Total ...	...	241	248	1,393	703	690	646	636	...	...	385	210	331	240	3	...	184	224
12		5/12 ...	...	56	120	609	323	286	...	...	...	...	165	63	155	25	4	...	...	...
13		5/13 ...	...	97	139	716	354	362	7	7	...	...	221	140	166	11	4	...	1	...
14		5/14 ...	...	34	41	262	138	124	...	...	...	...	71	42	62	6	2	...	...	...
		(Part) Total ...	...	187	300	1,587	815	772	7	7	...	...	457	245	383	42	10	...	1	...
15		6/15 ...	...	122	170	762	396	366	56	49	...	...	218	106	220	54	2	...	...	...
16		6/16 ...	...	108	152	808	429	379	50	...	...	...	309	159	178	39	2	...	...	...
		(Part) Total ...	...	230	322	1,570	825	745	106	49	...	...	527	265	398	93	4	...	...	...
17		3/17 ,, ...	...	15	58	272	138	137	...	...	...	...	58	13	81	4	...	...	...	...
18		6/18 ,, ...	...	85	145	721	361	360	...	...	...	...	229	130	203	34	...	...	...	...
19		7/19 ...	...	108	126	622	322	300	...	...	...	...	190	49	189	47	...	...	1	1
20		7/20 ...	...	109	150	686	354	332	...	...	...	...	197	59	212	81	3	...	1	...

URBAN BLOCKWISE PRIMARY CENSUS ABSTRACT—*cont.*

3. GUDIYATHAM TALUK

Serial No.	Location Code No.	Name of Town/ Ward/Enumerator's Block No.	WORKERS III Livestock, Forestry, Fishing, Hunting, Plantations, Orchards & Allied activities		IV Mining and Quarrying		(V) Manufacturing, Processing, Servicing and Repairs (a) Household Industry		(b) Other than Household Industry		VI Construction		VII Trade and Commerce		VIII Transport, Storage & Communications		IX Other Services		X Non-workers	
			M	F	M	F	M	F	M	F	M	F	M	F	M	F	M	F	M	F
			(21)	(22)	(23)	(24)	(25)	(26)	(27)	(28)	(29)	(30)	(31)	(32)	(33)	(34)	(35)	(36)	(37)	(38)
		GUDIYATHAM AGGLOMERATION	53	3	5	...	4,016	1,352	5,630	1,302	347	17	3,185	149	1,181	102	2,007	550	16,407	29,285
	X.	**GUDIYATHAM (M)**																		
1		H.N.B./E.B. No. 1/1 ...	1	...	...	...	123	9	4	...	2	...	34	...	7	...	2	1	159	303
2		1/2 ...	...	...	...	...	62	...	13	...	...	...	78	...	7	...	7	2	155	331
3		1/3 ...	...	...	...	...	...	...	126	5	1	...	48	...	4	...	3	...	124	271
		Total ...	1	...	...	...	185	9	143	5	3	...	160	...	18	...	12	3	438	905
4		2/4 ...	...	...	...	...	13	10	88	4	1	...	74	...	11	...	3	3	127	300
5		2/5 ...	...	...	...	...	97	10	6	...	...	...	28	...	5	...	1	...	95	224
6		2/6 ...	...	...	...	...	111	...	4	...	...	...	15	...	1	...	...	...	104	212
		Total ...	...	...	...	...	221	20	98	4	1	...	117	...	17	...	4	3	326	736
7		3/7 ...	...	...	...	...	1	...	40	...	...	...	57	...	1	...	5	1	135	220
8		3/8 ...	...	...	...	...	108	1	20	1	2	...	103	3	10	...	14	...	173	460
9		3/9 ...	...	...	...	...	...	...	60	...	3	...	67	...	6	...	3	2	121	253
		(Part) Total ...	...	...	...	...	109	1	120	1	5	...	227	3	17	...	22	2	429	933
10		4/10 ...	...	...	...	...	7	...	13	...	...	...	2	...	4	...	32	7	198	219
11		4/11 ...	...	...	...	...	20	6	21	2	1	...	9	1	5	...	30	...	174	231
		(Part) Total ...	...	...	...	...	27	6	34	2	1	...	11	1	9	...	62	7	372	450
12		5/12 ...	...	...	...	...	96	18	10	1	...	...	29	...	4	...	12	6	168	261
13		5/13 ...	...	...	...	...	46	1	25	1	3	...	59	...	8	...	20	9	188	351
14		5/14 ...	...	...	...	...	11	5	14	...	1	...	25	...	1	...	8	1	76	118
		(Part) Total ...	...	...	...	...	153	24	49	2	4	...	113	...	13	...	40	16	432	730
15		6/15 ...	...	...	...	...	88	36	33	4	2	...	39	5	34	4	22	5	176	312
16		6/16 ...	...	...	...	...	78	28	25	3	1	...	39	...	4	...	29	8	251	340
		(Part) Total ...	...	...	...	...	166	64	58	7	3	...	78	5	38	4	51	13	427	652
17		3/17 ,, ...	...	...	...	...	76	3	3	...	...	...	2	...	...	...	...	1	54	133
18		6/18 ,, ...	...	...	...	...	115	26	27	2	2	...	22	1	13	...	24	5	158	326
19		7/19 ...	1	...	...	...	91	36	53	4	4	2	17	2	1	...	21	2	133	253
20		7/20 ...	4	2	...	...	97	47	77	19	4	...	18	5	5	8	3	...	142	251

URBAN BLOCKWISE PRIMARY CENSUS ABSTRACT—*cont.*

3. GUDIYATHAM TALUK

Serial No.	Location Code No.	Name of Town/ Ward/Enumerator's Block No.	Area of Town in Sq. Km.	Occupied Residential Houses	No. of Households	Total Population including Institutional & Houseless Population P	M	F	Scheduled Castes M	F	Scheduled Tribes M	F	Literate and Educated Persons M	F	WORKERS Total Workers (i—ix) M	F	I Cultivators M	F	II Agricultural Labourers M	F
(0)	(1)	(2)	(3)	(4)	(5)	(6)	(7)	(8)	(9)	(10)	(11)	(12)	(13)	(14)	(15)	(16)	(17)	(18)	(19)	(20)
	X.	GUDIYATHAM (M)—cont.																		
21		H.N.B./E.B. No. 7/21 ...	...	48	52	289	147	142	...	...	...	...	85	22	89	29	...	...	...	...
22		7/22 ...	...	94	136	694	355	339	...	...	...	...	254	105	204	118	2	...	...	...
23		7/23 ...	...	91	134	676	346	330	...	...	...	...	246	106	202	57	3	...	...	...
24		7/24 ...	...	46	88	423	216	207	...	...	...	...	122	22	140	63	...	...	...	...
25		7/25 ...	...	64	154	734	359	375	...	...	...	...	198	52	240	179	...	...	...	...
		Total ...	...	560	840	4,124	2,099	2,025	...	...	...	...	1,292	415	1,276	574	8	...	2	1
26		8/26 ...	...	60	95	462	233	229	...	...	...	...	134	29	150	62	...	...	...	...
27		8/27 ...	...	80	129	685	375	310	...	...	...	...	250	99	206	52	8	...	...	...
28		8/28 ...	...	116	167	807	409	398	...	...	...	...	380	128	218	87	2	...	...	...
		Total ...	...	256	391	1,954	1,017	937	...	...	...	...	764	256	574	201	10	...	...	...
29		9/29 ...	...	67	78	744	370	374	...	...	...	...	186	96	193	66	3	1	2	4
30		9/30 ...	...	82	125	652	317	345	...	...	...	...	233	168	144	19	3	...	...	...
31		9/31 ...	...	45	66	381	196	185	...	...	...	...	170	123	114	57	...	...	1	...
		Total ...	...	194	269	1,787	883	904	...	...	...	...	589	387	451	142	6	1	3	4
32		10/32 ...	...	100	142	784	393	391	1	2	...	...	286	192	206	49	8	2	1	...
33		10/33 ...	...	91	136	644	346	298	...	...	...	...	244	187	187	63	...	...	...	...
		Total ...	...	191	278	1,428	739	689	1	2	...	...	530	379	393	112	8	2	1	...
34		11/34 ...	...	99	133	684	348	336	...	...	...	...	209	71	227	104	...	...	...	5
35		11/35 ...	...	75	94	474	249	225	7	6	...	...	165	143	131	55	...	...	...	1
36		11/36 ...	...	131	137	791	414	377	382	379	...	...	138	45	202	153	...	...	52	51
		Total ...	...	305	364	1,949	1,011	938	389	385	...	...	512	259	560	312	...	...	52	57
37		12/37 ...	...	122	151	821	412	409	...	...	...	...	283	201	198	33	10	...	...	...
38		12/38 ...	...	113	133	723	366	357	...	...	...	...	312	212	163	28	8	...	2	...
		Total ...	...	235	284	1,544	778	766	...	...	...	...	595	413	361	61	18	...	2	...
39		13/39 ...	...	36	60	292	149	143	...	...	...	...	123	56	75	6	26	...	...	...
40		13/40 ...	...	83	83	471	257	214	114	113	...	...	163	56	144	13	6	3	...	1
41		13/41 ...	...	131	143	720	369	351	348	350	...	...	175	87	190	88	2	1	142	82

URBAN BLOCKWISE PRIMARY CENSUS ABSTRACT—*cont.*

3. GUDIYATHAM TALUK

Serial No.	Location Code No.	Name of Town/ Ward/Enumerator's Block No.	WORKERS III Livestock, Forestry, Fishing, Hunting, Plantations, Orchards & Allied activities M (21)	F (22)	IV Mining and Quarrying M (23)	F (24)	(V) Manufacturing, Processing, Servicing and Repairs (a) Household Industry M (25)	F (26)	(b) Other than Household Industry M (27)	F (28)	VI Construction M (29)	F (30)	VII Trade and Commerce M (31)	F (32)	VIII Transport, Storage & Communications M (33)	F (34)	IX Other Services M (35)	F (36)	X Non-workers M (37)	F (38)
	X.	GUDIYATHAM (M)—cont.																		
21	H.N.B./E.B. No.	7/21 ...	...	...	...	...	68	26	11	3	2	...	6	...	1	...	1	...	58	113
22		7/22 ...	...	...	...	...	118	96	49	18	...	...	24	...	1	...	10	4	151	221
23		7/23 ...	2	...	...	...	129	40	25	8	3	1	24	4	1	...	15	4	144	273
24		7/24 ...	...	...	...	...	102	56	32	6	...	...	4	...	...	...	2	1	76	144
25		7/25 ...	...	...	...	...	202	167	23	10	...	1	12	...	...	...	3	1	119	196
		Total ...	7	2	...	...	807	468	270	68	13	4	105	11	9	8	55	12	823	1,451
26		8/26 ...	...	...	...	...	132	57	9	3	...	...	8	2	...	...	1	...	83	167
27		8/27 ...	3	...	...	...	18	2	148	47	...	...	12	2	1	1	16	...	169	258
28		8/28 ...	...	...	...	...	179	82	5	4	...	...	6	...	2	...	24	1	191	311
		Total ...	3	...	...	...	329	141	162	54	...	...	26	4	3	1	41	1	443	736
29		9/29 ...	...	...	...	...	114	52	23	5	1	1	27	2	8	...	15	1	177	308
30		9/30 ...	...	...	...	...	60	7	22	...	1	...	28	2	6	...	24	10	173	326
31		9/31 ...	...	...	...	...	49	46	11	1	1	...	31	3	4	...	17	7	82	128
		Total ...	...	...	...	...	223	105	56	6	3	1	86	7	18	...	56	18	432	762
32		10/32 ...	...	...	...	...	103	34	37	5	...	...	32	1	5	...	20	7	187	342
33		10/33 ...	...	...	...	...	126	51	18	6	3	...	21	...	8	1	11	5	159	235
		Total ...	...	...	...	...	229	85	55	11	3	...	53	1	13	1	31	12	346	577
34		11/34 ...	...	...	...	...	176	81	12	8	...	...	26	2	5	1	8	7	121	232
35		11/35 ...	...	...	...	...	81	41	4	1	1	1	17	4	8	...	20	7	118	170
36		11/36 ...	...	...	...	...	...	...	27	5	1	...	3	...	51	48	68	49	212	224
		Total ...	...	...	...	...	257	122	43	14	2	1	46	6	64	49	96	63	451	626
37		12/37 ...	...	...	...	...	63	9	48	11	6	1	28	...	4	...	39	12	214	376
38		12/38 ...	...	...	...	...	30	1	39	12	...	...	44	1	4	...	36	14	203	329
		Total ...	...	...	...	...	93	10	87	23	6	1	72	1	8	...	75	26	417	705
39		13/39 ...	...	...	...	...	...	...	23	4	...	...	10	2	4	...	12	...	74	137
40		13/40 ...	...	...	1	...	14	...	28	6	3	...	4	...	65	...	23	3	113	201
41		13/41 ...	...	...	...	...	...	...	26	3	2	...	2	...	4	...	14	2	179	263

URBAN BLOCKWISE PRIMARY CENSUS ABSTRACT—*cont.*

3. GUDIYATHAM TALUK

Serial No.	Location Code No.	Name of Town/ Ward/Enumerator's Block No.	Area of Town in Sq. Km.	Occupied Residential Houses	No. of Households	Total Population including Institutional & Houseless Population			Scheduled Castes		Scheduled Tribes		Literate and Educated Persons		WORKERS: Total Workers (i—ix)		WORKERS: I Cultivators		WORKERS: II Agricultural Labourers	
						P	M	F	M	F	M	F	M	F	M	F	M	F	M	F
(0)	(1)	(2)	(3)	(4)	(5)	(6)	(7)	(8)	(9)	(10)	(11)	(12)	(13)	(14)	(15)	(16)	(17)	(18)	(19)	(20)
	X.	GUDIYATHAM (M)—cont.																		
42		H.N.B./E.B. No. 13/42 ...	...	42	105	662	341	321	294	275	...	...	236	144	145	55	17	4	37	32
43		13/43 ...	...	158	161	815	426	389	83	86	...	...	232	123	206	20	6	...	62	5
44		13/44 ...	...	125	125	684	351	333	20	23	...	...	257	229	131	47	2	...	1	...
45		13/45 ...	...	113	116	623	312	311	197	210	...	...	190	117	161	11	30	...	1	...
46		13/46 ...	...	71	90	463	241	222	2	...	...	...	192	100	108	73	...	...	1	...
		Total ...	...	759	883	4,730	2,446	2,284	1,056	1,057	...	...	1,568	912	1,160	313	89	8	244	120
47		14/47 ...	...	63	67	486	261	225	7	4	...	...	200	87	124	62	1	...	...	...
48		14/48 ...	...	84	115	580	297	283	9	5	...	...	189	91	163	23	3	...	...	...
49		14/49 ...	...	118	149	780	409	371	85	90	...	...	269	124	223	51	1	...	1	...
		Total ...	...	265	331	1,846	967	879	101	99	...	...	658	302	510	126	5	...	1	...
50		15/50 ...	...	41	55	345	170	175	...	...	...	...	127	82	85	6	1	...	1	...
51		15/51 ...	...	63	92	485	246	239	...	...	...	...	196	125	110	13	...	...	1	...
		(Part) Total ...	...	104	147	830	416	414	...	...	...	...	323	207	195	19	1	...	2	...
52		4/52 (Part) ,, ...	...	123	165	773	396	377	20	20	...	...	181	50	232	52	5	...	20	16
53		5/53 (Part) ,, ...	...	34	47	274	124	150	...	...	...	...	90	84	53	13	...	...	...	...
54		15/54 (Part) ,, ...	...	212	381	782	409	373	...	...	...	...	278	145	218	39	5	...	...	...
55		16/55 ...	...	84	106	589	292	297	13	11	...	...	161	80	179	17	3	...	...	...
56		16/56 ...	...	84	124	631	310	321	9	10	...	...	186	113	166	19	4	...	...	...
57		16/57 ...	...	39	75	362	173	189	...	...	...	...	137	99	74	6	1	...	...	...
58		16/58 ...	...	75	151	722	375	347	...	...	...	...	249	123	195	10	3	...	...	...
		Total ...	...	282	456	2,304	1,150	1,154	22	21	...	...	733	415	614	52	11	...	...	...
59		17/59 ...	...	64	120	666	320	346	...	...	...	...	220	156	150	49	5	...	...	...
60		17/60 ...	...	72	103	561	289	272	...	...	...	...	205	135	134	7	5	...	...	...
61		17/61 ...	...	94	167	822	400	422	5	4	...	...	277	221	196	39	3	...	1	...
		Total ...	...	230	390	2,050	1,010	1,040	5	4	...	...	702	512	480	95	13	...	1	...
62		18/62 ...	...	74	108	599	298	301	2	3	...	...	167	139	162	32	...	...	1	...
63		18/63 ...	...	94	165	842	411	431	...	...	...	...	264	202	233	65	...	...	6	...
64		18/64 ...	...	67	102	512	239	273	...	...	...	...	163	109	111	34	...	...	...	...
		Total ...	...	235	375	1,953	948	1,005	[illegible]	3	...	...	594	450	506	131	[illegible]	...	7	...

URBAN BLOCKWISE PRIMARY CENSUS ABSTRACT—*cont.*

3. GUDIYATHAM TALUK

Serial No.	Location Code No.	Name of Town/ Ward/Enumerator's Block No.	WORKERS III Livestock, Forestry, Fishing, Hunting, Plantations, Orchards & Allied activities		IV Mining and Quarrying		(V) Manufacturing, Processing, Servicing and Repairs (a) Household Industry		(b) Other than Household Industry		VI Construction		VII Trade and Commerce		VIII Transport, Storage & Communications		IX Other Services		X Non-workers	
			M	F	M	F	M	F	M	F	M	F	M	F	M	F	M	F	M	F
			(21)	(22)	(23)	(24)	(25)	(26)	(27)	(28)	(29)	(30)	(31)	(32)	(33)	(34)	(35)	(36)	(37)	(38)
	X.	GUDIYATHAM (M)—cont.																		
42		H.N.B./E.B. No. 13/42 ...	...	...	...	...	1	3	34	2	2	...	4	...	13	1	37	13	196	266
43		13/43 ...	...	...	1	...	...	...	90	9	6	...	23	2	9	...	9	4	220	369
44		13/44 ...	...	...	...	...	2	...	71	33	3	...	14	1	12	2	26	11	220	186
45		13/45 ...	1	...	2	...	...	...	58	10	3	...	8	...	50	1	8	...	151	300
46		13/46 ...	...	...	...	...	45	48	20	18	...	...	11	...	3	...	28	7	133	149
		Total ...	1	...	4	...	62	51	348	85	19	...	76	5	160	4	157	40	1,286	1,971
47		14/47 ...	...	...	...	...	53	44	19	13	...	...	35	...	1	...	15	5	137	163
48		14/48 ...	...	...	...	...	24	...	47	7	25	2	30	...	12	...	22	4	134	270
49		14/49 ...	...	...	...	...	70	22	51	16	10	...	24	3	25	6	41	4	186	320
		Total ...	...	...	...	...	147	66	117	36	35	2	89	3	38	6	78	13	457	753
50		15/50 ...	1	...	...	...	7	...	35	4	...	...	14	...	7	1	19	1	85	169
51		15/51 ...	...	...	...	...	1	...	47	4	2	...	17	1	13	...	29	8	136	226
		(Part) Total ...	1	...	...	...	8	...	82	8	2	...	31	1	20	1	48	9	221	395
52		4/52 ,, ...	2	...	...	...	10	1	154	31	6	...	20	3	6	...	9	1	164	325
53		5/53 ,, ...	...	...	...	...	...	...	12	...	...	...	19	4	6	1	16	8	71	137
54		15/54 ,, ...	...	...	...	...	14	4	118	18	3	...	32	4	16	2	30	11	191	334
55		16/55 ...	...	...	1	...	3	1	76	9	7	...	41	6	22	...	26	1	113	280
56		16/56 ...	1	...	...	...	9	...	58	8	1	...	47	4	27	2	19	5	144	302
57		16/57 ...	1	...	...	...	...	...	15	1	...	...	26	...	14	...	17	5	99	183
58		16/58 ...	...	...	...	...	...	...	82	1	4	...	36	...	52	...	18	9	180	337
		Total ...	2	...	1	...	12	1	231	19	12	...	150	10	115	2	80	20	536	1,102
59		17/59 ...	...	...	...	...	4	3	68	34	5	...	35	4	7	2	26	6	170	297
60		17/60 ...	2	...	...	...	...	...	25	...	6	...	67	2	8	...	21	5	155	265
61		17/61 ...	...	...	...	...	30	2	49	4	4	...	37	2	15	1	57	30	204	383
		Total ...	2	...	...	...	34	5	142	38	15	...	139	8	30	3	104	41	529	945
62		18/62 ...	1	...	...	...	2	1	64	10	6	...	32	1	24	...	32	20	136	269
63		18/63 ...	4	...	...	...	22	1	94	45	2	...	64	3	10	...	31	16	178	366
64		18/64 ...	1	...	...	...	2	...	39	17	4	...	28	1	16	...	21	16	128	239
		Total ...	6	...	...	...	26	2	197	72	12	...	124	5	50	...	84	52	442	874

URBAN BLOCKWISE PRIMARY CENSUS ABSTRACT—*cont.*

3. GUDIYATHAM TALUK

Serial No.	Location Code No.	Name of Town/ Ward/Enumerator's Block No.	Area of Town in Sq. Km.	Occupied Residential Houses	No. of House-holds	Total Population including Institutional & Houseless Population P	M	F	Scheduled Castes M	F	Scheduled Tribes M	F	Literate and Educated Persons M	F	WORKERS Total Workers (i—ix) M	F	I Cultivators M	F	II Agricultural Labourers M	F
(0)	(1)	(2)	(3)	(4)	(5)	(6)	(7)	(8)	(9)	(10)	(11)	(12)	(13)	(14)	(15)	(16)	(17)	(18)	(19)	(20)
	X.	GUDIYATHAM (M)—cont.																		
65		H.N.B./E.B. No. 19/65 ...	...	86	118	658	341	317	11	5	...	...	256	142	152	30	...	...	...	...
66		19/66 ...	...	49	74	474	204	270	...	11	...	...	152	169	89	19	5	...	1	...
67		19/67 ...	...	120	174	962	462	500	55	133	...	...	303	266	223	22	11	...	...	...
		Total ...	...	255	366	2,094	1,007	1,087	66	149	...	...	711	577	464	71	16	...	1	...
68		20/68 ...	...	85	104	619	319	300	25	31	...	...	165	81	174	1	2	...	...	...
69		20/69 ...	...	88	114	633	344	289	...	...	...	...	238	100	174	3	...	...	...	...
70		20/70 ...	...	68	99	528	253	275	...	...	...	...	191	96	128	3	2	...	...	...
		Total ...	...	241	317	1,780	916	864	25	31	...	...	594	277	476	7	4	...	...	...
71		21/71 ...	...	140	151	756	380	376	1	2	...	...	264	116	202	15	1	...	...	...
72		21/72 ...	...	99	138	676	323	353	135	153	...	...	117	51	171	55	...	...	1	...
73		21/73 ...	...	82	125	612	309	303	...	...	...	...	243	106	177	26	1	...	13	3
74		21/74 ...	...	68	80	484	255	229	...	...	...	...	205	144	141	20	10	1	4	4
		Total ...	...	389	494	2,528	1,267	1,261	136	155	...	...	829	417	691	116	12	1	18	7
75		22/75 ...	...	108	115	577	299	278	33	28	...	...	162	37	195	92	...	...	...	...
76		22/76 ...	...	128	164	833	421	412	4	4	...	...	270	118	230	47	1	...	...	...
77		22/77 ...	...	110	113	568	283	285	55	60	...	...	188	104	145	61	3	...	3	2
		Total ...	...	346	392	1,978	1,003	975	92	92	...	...	620	259	570	200	4	...	3	2
78		23/78 ...	...	119	149	779	388	391	...	...	...	...	295	216	181	22	16	...	...	...
79		23/79 ...	...	145	177	805	416	389	...	...	...	...	328	134	197	68	26	...	...	...
		Total ...	...	264	326	1,584	804	780	...	...	...	...	623	350	378	90	42	...	...	...
80		24/80 ...	...	94	102	533	261	272	249	273	...	...	155	82	134	45	5	...	48	40
81		24/81 ...	...	98	101	530	271	259	...	...	...	...	193	100	140	26	2	...	5	...
82		24/82 ...	...	134	198	943	465	478	11	13	...	...	333	160	264	111	6	...	...	...
		Total ...	...	326	401	2,006	997	1,009	260	286	...	...	681	342	538	182	13	...	53	40
83		25/83 ...	...	119	162	872	446	426	...	...	...	...	204	46	257	118	...	...	...	...
84		25/84 ...	...	89	111	582	297	285	...	...	...	...	222	124	153	37	9	...	...	...
85		25/85 ...	...	67	87	497	265	232	...	...	...	...	186	126	121	8	3	...	...	...
		Total ...	...	275	360	1,951	1,008	943	...	...	...	...	612	296	531	163	12	...	...	...

URBAN BLOCKWISE PRIMARY CENSUS ABSTRACT—*cont.*

3. GUDIYATHAM

TALUK

Serial No.	Location Code No.	Name of Town/ Ward/Enumerator's Block No.	WORKERS III Livestock, Forestry, Fishing, Hunting, Plantations, Orchards & Allied activities M (21)	F (22)	IV Mining and Quarrying M (23)	F (24)	(V) Manufacturing, Processing, Servicing and Repairs (a) Household Industry M (25)	F (26)	(b) Other than Household Industry M (27)	F (28)	VI Construction M (29)	F (30)	VII Trade and Commerce M (31)	F (32)	VIII Transport, Storage & Communications M (33)	F (34)	IX Other Services M (35)	F (36)	X Non-workers M (37)	F (38)
	X.	GUDIYATHAM (M)—cont.																		
65		H.N.B./E.B. No. 19/65 ...	...	...	...	...	2	...	59	11	6	...	37	4	12	...	36	15	189	287
66		19/66 ...	...	...	...	...	...	...	26	4	2	...	27	4	7	...	21	11	115	251
67		19/67 ...	1	...	...	...	...	...	85	6	4	...	46	2	51	2	25	12	239	478
		Total ...	**1**	...	...	...	**2**	...	**170**	**21**	**12**	...	**110**	**10**	**70**	**2**	**82**	**38**	**543**	**1,016**
68		20/68 ...	1	...	...	...	3	...	80	...	...	...	53	...	25	1	10	...	145	299
69		20/69 ...	...	...	...	...	4	...	75	...	27	...	35	1	17	1	16	1	170	286
70		20/70 ...	1	...	...	...	2	...	47	1	25	1	18	...	16	...	17	1	125	272
		Total ...	**2**	...	...	...	**9**	...	**202**	**1**	**52**	**1**	**106**	**1**	**58**	**2**	**43**	**2**	**440**	**857**
71		21/71 ...	2	...	...	...	26	3	92	4	5	...	33	3	19	3	24	2	178	361
72		21/72 ...	1	...	...	...	3	3	57	28	5	...	20	6	22	2	62	16	152	298
73		21/73 ...	2	...	...	...	53	2	49	13	11	...	21	5	8	...	19	3	132	277
74		21/74 ...	...	...	...	...	...	...	38	13	4	1	50	...	13	...	22	1	114	209
		Total ...	**5**	...	...	...	**82**	**8**	**236**	**58**	**25**	**1**	**124**	**14**	**62**	**5**	**127**	**22**	**576**	**1,145**
75		22/75 ...	...	...	...	...	9	3	153	86	3	...	17	3	2	...	11	...	104	186
76		22/76 ...	2	...	...	...	...	...	153	38	1	...	48	4	12	...	13	5	191	365
77		22/77 ...	...	...	...	...	1	...	67	46	2	1	37	5	23	...	9	7	138	224
		Total ...	**2**	...	...	...	**10**	**3**	**373**	**170**	**6**	**1**	**102**	**12**	**37**	...	**33**	**12**	**433**	**775**
78		23/78 ...	...	...	...	...	3	...	82	12	5	1	37	1	8	...	30	8	207	369
79		23/79 ...	...	...	...	...	40	5	64	62	1	...	39	...	5	...	22	1	219	321
		Total ...	...	...	...	...	**43**	**5**	**146**	**74**	**6**	**1**	**76**	**1**	**13**	...	**52**	**9**	**426**	**690**
80		24/80 ...	...	...	...	...	...	...	43	4	3	...	3	...	17	...	15	1	127	227
81		24/81 ...	...	...	...	...	31	7	28	14	7	1	41	1	8	...	18	3	131	233
82		24/82 ...	...	...	...	...	79	2	81	98	4	...	50	1	16	3	28	7	201	367
		Total ...	...	...	...	...	**110**	**9**	**152**	**116**	**14**	**1**	**94**	**2**	**41**	**3**	**61**	**11**	**459**	**827**
83		25/83 ...	...	...	...	...	28	12	161	100	1	...	51	2	6	...	10	4	189	308
84		25/84 ...	...	...	...	...	1	...	86	31	5	1	23	1	5	...	24	4	144	248
85		25/85 ...	...	...	...	...	1	2	61	4	1	...	32	...	10	...	13	2	144	224
		Total ...	...	...	...	...	**30**	**14**	**308**	**135**	**7**	**1**	**106**	**3**	**21**	...	**47**	**10**	**477**	**780**

URBAN BLOCKWISE PRIMARY CENSUS ABSTRACT – *cont.*

3. GUDIYATHAM

TALUK

Serial No.	Location Code No.	Name of Town/ Ward/Enumerator's Block No.	Area of Town in Sq. Km.	Occupied Residential Houses	No. of House-holds	Total Population including Institutional & Houseless Population P	M	F	Scheduled Castes M	F	Scheduled Tribes M	F	Literate and Educated Persons M	F	WORKERS Total Workers (i—ix) M	F	I Cultivators M	F	II Agricultural Labourers M	F
(0)	(1)	(2)	(3)	(4)	(5)	(6)	(7)	(8)	(9)	(10)	(11)	(12)	(13)	(14)	(15)	(16)	(17)	(18)	(19)	(20)
	X.	GUDIYATHAM (M)—cont.																		
86		H.N.B./E.B. No. 26/86 (Part) Total	...	...	70	88	462	235	227	...	...	...	...	162	89	119	41	13	1	...	...
87		26/87	...	...	68	71	382	204	178	...	...	...	...	139	66	111	25	4	...	...	...
88		26/88	...	...	102	102	529	260	269	239	277	...	...	146	82	133	56	11	5	57	38
89		26/89	...	...	77	90	481	240	241	221	244	...	...	146	85	118	22	8	1	34	12
		(Part) Total	...	...	247	263	1,392	704	688	460	521	...	...	431	233	362	103	23	6	91	50
90		27/90	...	...	77	86	555	292	263	...	...	...	...	227	129	144	14	13	...	...	...
91		27/91	...	...	97	123	624	307	317	...	...	...	...	182	100	167	19	1	...	...	...
92		27/92	...	...	95	125	785	386	399	...	...	...	...	175	167	198	15	21	...	...	...
		Total	...	...	269	334	1,964	985	979	...	...	...	...	584	396	509	48	35	...	...	...
93		28/93	...	...	69	94	553	279	274	...	...	...	...	227	180	141	1	8	...	...	...
94		28/94	...	...	103	108	697	344	353	5	4	...	...	257	204	189	10	6	...	...	...
95		28/95	...	...	65	94	636	315	321	...	...	...	...	208	149	170	6	1	...	1	...
		Total	...	...	237	296	1,886	938	948	5	4	...	...	692	533	500	17	15	...	1	...
96		29/96	...	...	68	108	561	277	284	...	...	...	...	209	141	152	28	5	...	...	...
97		29/97	...	...	123	132	904	460	444	68	71	...	...	280	190	219	19	2	...	3	...
98		29/98	...	...	63	142	766	385	381	302	318	...	...	240	166	200	47	...	...	103	39
99		29/99	...	...	109	161	910	476	434	...	...	...	...	235	121	243	1	2	1	2	...
100		29/100	...	...	117	174	1,033	542	491	11	8	...	...	320	204	258	3	3	...	1	...
		Total	...	...	480	717	4,174	2,140	2,034	381	397	...	...	1,284	822	1,072	98	12	1	109	39
		Town Total	...	4·79	8,732	12,017	63,007	31,947	31,060	3,770	3,918	...	...	20,216	11,212	16,708	3,843	435	21	797	560
	XI.	SEEVUR (P)																		
1		H.N.B./E.B. No. 1/449 Total	...	...	111	121	618	308	310	7	7	...	...	179	61	161	38	31	...	27	14
2		2/450 ,,	...	...	114	114	676	353	323	18	24	...	...	168	49	197	12	94	3	16	2
3		3/451 ,,	...	...	52	52	263	136	127	5	7	...	...	55	15	75	...	10	...	4	...
4		4/452 ,,	...	...	42	42	235	118	117	10	12	...	...	85	51	53	2	4	...	11	...
5		5/453 ,,	...	...	42	42	210	114	96	2	1	...	...	52	21	57	1	8	...	9	...

URBAN BLOCKWISE PRIMARY

3. GUDIYATHAM

CENSUS ABSTRACT—*cont.*

TALUK

Serial No.	Location Code No.	Name of Town/ Ward/Enumerator's Block No.	WORKERS III Livestock, Forestry, Fishing, Hunting, Plantations, Orchards & Allied activities		IV Mining and Quarrying		(V) Manufacturing, Processing, Servicing and Repairs (a) Household Industry		(b) Other than Household Industry		VI Construction		VII Trade and Commerce		VIII Transport, Storage & Communications		IX Other Services		X Non-workers	
			M	F	M	F	M	F	M	F	M	F	M	F	M	F	M	F	M	F
			(21)	(22)	(23)	(24)	(25)	(26)	(27)	(28)	(29)	(30)	(31)	(32)	(33)	(34)	(35)	(36)	(37)	(38)
	X.	GUDIYATHAM (M)—cont.																		
86		H.N.B./E.B. No. 26/86 (Part) Total ...	...	...	...	...	...	...	50	35	2	...	31	3	12	...	11	2	116	186
87		26/87 ...	2	...	...	...	16	5	41	9	1	...	19	5	12	...	16	6	93	153
88		26/88 ...	2	...	...	...	...	...	26	6	4	...	5	1	12	1	16	5	127	213
89		26/89 ...	3	...	...	...	...	...	31	...	1	...	9	3	19	...	13	6	122	219
		(Part) Total ...	7	...	...	...	16	5	98	15	6	...	33	9	43	1	45	17	342	585
90		27/90 ...	...	...	...	...	2	...	62	11	2	...	44	...	4	...	17	3	148	249
91		27/91 ...	1	...	...	...	75	7	50	5	3	...	19	...	7	...	11	7	140	298
92		27/92 ...	...	...	...	...	40	8	54	5	2	...	62	...	4	...	15	2	188	384
		Total ...	1	...	...	...	117	15	166	21	7	...	125	...	15	...	43	12	476	931
93		28/93 ...	...	...	...	...	3	...	40	...	...	...	72	...	5	...	13	1	138	273
94		28/94 ...	...	...	...	...	4	4	64	4	3	...	80	...	10	...	22	2	155	343
95		28/95 ...	...	...	...	...	38	3	31	...	1	...	73	3	15	...	10	...	145	315
		Total ...	...	...	...	...	45	7	135	4	4	...	225	3	30	...	45	3	438	931
96		29/96 ...	...	...	...	...	1	1	68	19	16	...	35	2	13	4	14	2	125	256
97		29/97 ...	...	...	...	...	1	1	115	5	4	...	15	...	10	...	69	13	241	425
98		29/98 ...	1	...	...	...	...	...	23	...	2	...	4	...	10	...	57	8	185	334
99		29/99 ...	2	...	...	...	...	...	175	...	2	...	41	...	13	...	6	...	233	433
100		29/100 ...	...	...	...	...	...	...	148	...	2	...	52	1	13	...	39	2	284	488
		Total ...	3	...	...	...	2	2	529	24	26	...	147	3	59	4	185	25	1,068	1,936
		Town Total ...	46	2	5	...	3,769	1,282	5,171	1,180	317	15	3,077	144	1,142	99	1,949	540	15,239	27,217
	XI.	SEEVUR (P)																		
1		H.N.B./E.B. No. 1/449 Total ...	...	...	...	...	...	...	80	21	2	...	13	1	...	...	8	2	147	272
2		2/450 ,, ...	3	...	...	...	4	3	47	...	...	...	15	...	13	3	5	1	156	311
3		3/451 ,, ...	...	...	...	...	...	...	46	...	4	...	9	...	1	...	1	...	61	127
4		4/452 ,, ...	...	...	...	...	5	...	21	...	...	...	1	...	4	...	7	2	65	115
5		5/453 ,, ...	...	...	...	...	...	...	27	1	4	...	4	...	2	...	3	...	57	95

URBAN BLOCKWISE PRIMARY CENSUS ABSTRACT—*cont.*

3. GUDIYATHAM TALUK

Serial No.	Location Code No.	Name of Town/ Ward/Enumerator's Block No.	Area of Town in Sq. Km.	Occupied Residential Houses	No. of Households	Total Population including Institutional & Houseless Population P	M	F	Scheduled Castes M	F	Scheduled Tribes M	F	Literate and Educated Persons M	F	WORKERS Total Workers (i—ix) M	F	I Cultivators M	F	II Agricultural Labourers M	F
(0)	(1)	(2)	(3)	(4)	(5)	(6)	(7)	(8)	(9)	(10)	(11)	(12)	(13)	(14)	(15)	(16)	(17)	(18)	(19)	(20)
	XI.	SEEVUR (P)—cont.																		
6		H.N.B/E.B. No. 6/454 ...	...	110	129	632	303	329	...	...	...	...	167	74	174	134	13	3	35	82
7		6/455 ...	...	29	42	190	97	93	37	45	...	...	51	23	57	53	...	...	8	21
8		6/456 ...	...	110	165	706	370	336	44	39	...	...	125	34	190	15	3	...	24	8
		Total ...	...	**249**	**336**	**1,528**	**770**	**758**	**81**	**84**	...	...	**343**	**131**	**421**	**202**	**16**	**3**	**67**	**111**
		Town Total ...	**3.23**	**610**	**707**	**3,530**	**1,799**	**1,731**	**123**	**135**	...	...	**880**	**328**	**964**	**255**	**163**	**6**	**134**	**127**
	XII.	SERUVANGI (P)																		
1		H.N.B./E.B. No. 1/457 **Total** ...	...	**140**	**158**	**792**	**407**	**385**	**79**	**71**	...	...	**214**	**68**	**253**	**86**	**3**	...	**17**	**1**
2		2/458 ,, ...	...	**120**	**124**	**637**	**321**	**316**	**200**	**193**	...	...	**165**	**168**	**142**	**23**	**25**	**1**	**69**	**16**
		Town Total ...	**1.88**	**260**	**282**	**1,429**	**728**	**701**	**279**	**264**	...	...	**379**	**236**	**395**	**109**	**28**	**1**	**86**	**17**
	IX.	PERNAMBUT (P)																		
1		H.N.B./E.B. No. 1/459 ...	...	136	158	725	372	353	321	299	...	...	104	41	244	3	...	...	8	...
2		1/460 ...	...	186	187	910	460	450	353	355	...	...	151	50	270	61	...	...	12	28
		Total ...	...	**322**	**345**	**1,635**	**832**	**803**	**674**	**654**	...	...	**255**	**91**	**514**	**64**	...	...	**20**	**28**
3		2/461 ...	...	122	129	770	390	380	...	...	...	...	132	15	187	3	6	...	...	...
4		2/462 ...	...	142	169	906	476	430	6	7	...	...	280	146	243	31	4	...	2	...
		(Part) Total ...	...	**264**	**298**	**1,676**	**866**	**810**	**6**	**7**	...	...	**412**	**161**	**430**	**34**	**10**	...	**2**	...
5		2/466 **(Part) Total** ...	...	34	15	248	141	107	...	...	...	...	80	22	57	2	2	...	...	...
6		6/478 ...	...	62	63	354	185	169	96	87	...	...	92	36	91	5	9	...	10	...
7		6/479 ...	...	101	120	715	363	352	345	335	...	...	197	118	176	136	33	31	29	84
8		6/480 ...	...	59	72	453	211	242	211	242	...	...	100	88	123	50	1	...	57	47
9		6/481 ...	...	93	111	617	320	297	291	268	...	...	127	68	158	90	26	7	39	56
		Total ...	...	**315**	**366**	**2,139**	**1,079**	**1,060**	**943**	**932**	...	...	**516**	**310**	**548**	**281**	**69**	**38**	**135**	**187**
10		7/482 ,, ...	...	**96**	**118**	**591**	**300**	**291**	**296**	**284**	...	...	**127**	**68**	**132**	**21**	**13**	...	**4**	**1**
11		8/483 ...	...	109	156	838	426	412	2	3	...	...	157	50	241	23	15	...	1	...
12		8/484 ...	...	103	103	631	327	304	...	...	...	...	65	22	189	7	1	...	...	...
		Total ...	...	**212**	**259**	**1,469**	**753**	**716**	**2**	**3**	...	...	**222**	**72**	**430**	**30**	**16**	...	**1**	...

URBAN BLOCKWISE PRIMARY CENSUS ABSTRACT—*cont.*

3. GUDIYATHAM

TALUK

Serial No.	Location Code No.	Name of Town/ Ward/Enumerator's Block No.		WORKERS III Livestock, Forestry, Fishing, Hunting, Plantations, Orchards & Allied activities M (21)	F (22)	IV Mining and Quarrying M (23)	F (24)	(V) Manufacturing, Processing, Servicing and Repairs (a) Household Industry M (25)	F (26)	(b) Other than Household Industry M (27)	F (28)	VI Construction M (29)	F (30)	VII Trade and Commerce M (31)	F (32)	VIII Transport, Storage & Communications M (33)	F (34)	IX Other Services M (35)	F (36)	X Non-workers M (37)	F (38)
	XI.	SEEVUR (P)—cont.																			
6		H.N.B./E.B. No. 6/454	...	3	1	...	...	7	20	74	26	10	1	18	...	3	...	11	1	129	195
7		6/455	...	...	...	...	...	2	2	36	27	1	1	3	...	1	...	6	2	40	40
8		6/456	...	...	...	...	...	109	5	29	1	1	...	15	...	7	...	2	1	180	321
		Total	...	3	1	...	...	**118**	**27**	**139**	**54**	12	2	36	...	11	...	19	4	349	556
		Town Total	...	6	1	...	...	**127**	**30**	**360**	**76**	22	2	78	1	31	3	43	9	835	1,476
	XII.	SERUVANGI (P)																			
1		H.N.B./E.B. No. 1/457	**Total** ...	...	...	...	...	117	37	76	45	2	...	24	3	3	...	11	...	154	299
2		2/458	,, ...	1	...	...	...	3	3	23	1	6	...	6	1	5	...	4	1	179	293
		Town Total	...	1	...	...	...	**120**	**40**	**99**	**46**	8	...	30	4	8	...	15	1	333	592
	IX.	PERNAMBUT (P)																			
1		H.N.B./E.B. No. 1/459	...	2	...	1	...	4	3	222	...	2	...	2	...	1	...	2	...	128	350
2		1/460	...	...	...	1	...	2	...	226	18	3	2	13	9	6	1	7	3	190	389
		Total	...	2	...	2	...	6	3	448	18	5	2	15	9	7	1	9	3	318	739
3		2/461	...	...	...	...	...	1	...	117	3	1	...	52	...	6	...	4	...	203	377
4		2/462	...	1	...	...	...	...	...	88	20	7	...	82	2	30	...	29	9	233	399
		(Part) Total	...	1	...	...	...	1	...	205	23	8	...	134	2	36	...	33	9	436	776
5		2/466 **(Part) Total**	...	...	...	...	...	...	...	22	2	...	...	21	...	3	...	9	...	84	104
6		6/478	...	1	...	...	...	5	...	24	...	...	1	8	1	13	...	21	3	94	164
7		6/479	...	6	1	...	...	2	...	81	5	1	1	9	6	5	2	01	6	187	216
8		6/480	...	2	...	...	...	...	...	47	...	...	...	3	...	3	...	01	3	88	192
9		6/481	...	1	1	...	...	...	...	62	3	2	11	12	5	5	...	11	7	162	207
		Total	...	10	2	...	...	7	...	214	8	3	13	32	12	26	2	52	19	531	779
10		7/482	,, ...	5	...	...	...	...	...	95	1	1	1	6	16	1	...	7	2	168	270
11		8/483	...	...	1	...	...	63	9	54	4	7	...	61	5	28	2	12	2	185	389
12		8/484	...	...	...	...	...	...	1	119	3	3	...	32	...	24	...	10	3	138	297
		Total	...	...	1	...	...	**63**	**10**	**173**	**7**	10	...	93	5	52	2	22	5	323	686

URBAN BLOCKWISE PRIMARY CENSUS ABSTRACT—*cont.*

3. GUDIYATHAM

TALUK

Serial No.	Location Code No.	Name of Town/ Ward/Enumerator's Block No.	Area of Town in Sq. Km.	Occupied Residential Houses	No. of Households	Total Population including Institutional & Houseless Population			Scheduled Castes		Scheduled Tribes		Literate and Educated Persons		WORKERS: Total Workers (i—ix)		WORKERS: I Cultivators		WORKERS: II Agricultural Labourers	
						P	M	F	M	F	M	F	M	F	M	F	M	F	M	F
(0)	(1)	(2)	(3)	(4)	(5)	(6)	(7)	(8)	(9)	(10)	(11)	(12)	(13)	(14)	(15)	(16)	(17)	(18)	(19)	(20)
	IX.	PERNAMBUT (P)—cont.																		
13		H.N.B./E.B. No. 10/487	...	...	97	119	875	450	425	1	1	...	...	330	141	186	3	31	1	2	...
14		10/488	...	...	75	143	682	357	325	...	...	...	...	242	130	168	1	10	...	1	...
		Total	...	...	**172**	**262**	**1,557**	**807**	**750**	**1**	**1**	...	...	**572**	**271**	**354**	**4**	**41**	**1**	**3**	...
15		11/489	...	...	137	159	863	424	439	...	...	...	...	283	152	194	1	3	...	2	...
16		11/490	...	...	85	90	472	253	219	...	...	...	...	154	88	130	3	4	...	...	...
		Total	...	...	**222**	**249**	**1,335**	**677**	**658**	...	...	...	...	**437**	**240**	**324**	**4**	**7**	...	**2**	...
17		3/463	...	...	66	103	548	286	262	...	...	...	...	91	32	158	...	...	...	...	...
18		3/464	...	...	100	124	699	333	366	...	...	...	...	119	33	204	3	1	...	1	...
19		3/465	...	...	110	114	540	277	263	...	...	...	...	83	12	179	1	2	...	...	...
		Total	...	...	**276**	**341**	**1,787**	**896**	**891**	...	...	...	...	**293**	**77**	**541**	**4**	**3**	...	**1**	...
20		4/467	...	...	117	127	659	346	313	226	188	...	...	137	62	169	33	6	...	1	...
21		4/468	...	...	104	104	651	348	303	177	165	...	...	135	70	182	20	6	...	1	...
22		4/469	...	...	125	149	744	370	374	128	122	...	...	156	88	203	23	6	...	25	7
		Total	...	...	**346**	**380**	**2,054**	**1,064**	**990**	**531**	**475**	...	...	**428**	**220**	**554**	**76**	**18**	...	**27**	**7**
23		5/470	...	...	73	91	394	192	202	4	4	...	...	135	100	98	13	6	1	...	...
24		5/471	...	...	80	109	613	302	311	...	...	...	...	195	221	167	5	15	...	...	...
25		5/477	...	...	74	108	514	272	242	2	1	...	...	113	70	141	6	10	1	2	...
		Total	...	...	**227**	**308**	**1,521**	**766**	**755**	**6**	**5**	...	...	**443**	**391**	**406**	**24**	**31**	**2**	**2**	...
26		9/485	...	...	126	136	744	378	366	214	206	...	...	163	101	190	26	15	...	3	1
27		9/486	...	...	95	154	762	401	361	...	...	...	...	234	102	225	12	25	...	1	...
		Total	...	...	**221**	**290**	**1,506**	**779**	**727**	**214**	**206**	...	...	**397**	**203**	**415**	**38**	**40**	...	**4**	**1**
28		12/491	...	...	85	113	716	369	347	...	...	...	...	219	13	174	1	10	...	...	...
29		12/492	...	...	85	101	718	387	331	...	...	...	...	239	109	171	3	14	1	1	...
		Total	...	...	**170**	**214**	**1,434**	**756**	**678**	...	...	...	...	**458**	**122**	**345**	**4**	**24**	**1**	**1**	...
30		13/493	...	...	91	129	551	274	277	...	...	...	...	166	96	178	6	1	...	...	...
31		13/494	...	...	83	106	649	333	316	...	...	...	...	252	152	132	1	...	...	9	1
		Total	...	...	**174**	**235**	**1,200**	**607**	**593**	...	...	...	...	**418**	**248**	**310**	**7**	**1**	...	**9**	**1**

URBAN BLOCKWISE PRIMARY CENSUS ABSTRACT—*cont.*

3. GUDIYATHAM TALUK

Serial No.	Location Code No.	Name of Town/ Ward/Enumerator's Block No.	WORKERS III Livestock, Forestry, Fishing, Hunting, Plantations, Orchards & Allied activities		IV Mining and Quarrying		(V) Manufacturing, Processing, Servicing and Repairs (a) Household Industry		(b) Other than Household Industry		VI Construction		VII Trade and Commerce		VIII Transport, Storage & Communications		IX Other Services		X Non-workers	
			M	F	M	F	M	F	M	F	M	F	M	F	M	F	M	F	M	F
			(21)	(22)	(23)	(24)	(25)	(26)	(27)	(28)	(29)	(30)	(31)	(32)	(33)	(34)	(35)	(36)	(37)	(38)
	IX.	PERNAMBUT (P)—cont.																		
13		H.N.B./E.B. No. 10/487 ...	1	...	1	...	1	...	44	...	5	...	79	...	8	...	14	2	264	422
14		10/488 ...	...	...	...	...	5	...	51	...	1	...	84	...	5	...	11	1	189	324
		Total ...	1	...	1	...	6	...	95	...	6	...	163	...	13	...	25	3	453	746
15		11/489 ...	...	...	...	...	...	...	72	...	2	...	81	...	12	...	22	1	230	438
16		11/490 ...	...	...	...	...	3	1	43	...	...	...	76	1	1	...	3	1	123	216
		Total ...	...	...	...	...	3	1	115	...	2	...	157	1	13	...	25	2	353	654
17		3/463 ...	3	...	...	...	21	...	79	...	...	...	47	...	6	...	2	...	128	262
18		3/464 ...	...	...	...	...	7	2	114	...	5	...	48	...	21	...	7	1	129	363
19		3/465 ...	1	...	...	...	...	...	120	...	4	...	42	...	6	...	4	1	98	262
		Total ...	4	...	...	...	28	2	313	...	9	...	137	...	33	...	13	2	355	887
20		4/467 ...	...	...	...	...	6	...	83	10	5	...	22	2	2	...	44	21	177	280
21		4/468 ...	...	...	...	...	...	...	115	6	1	2	19	1	17	1	23	10	166	283
22		4/469 ...	...	...	2	1	7	4	87	1	9	1	16	2	15	...	36	7	167	351
		Total ...	...	...	2	1	13	4	285	17	15	3	57	5	34	1	103	38	510	914
23		5/470 ...	...	1	...	...	2	...	25	...	3	...	28	2	6	...	28	9	94	189
24		5/471 ...	2	...	...	...	4	4	63	...	...	...	69	...	5	...	9	1	135	306
25		5/477 ...	...	...	...	...	3	...	48	...	10	...	39	...	8	...	21	5	131	236
		Total ...	2	1	...	...	9	4	136	...	13	...	136	2	19	...	58	15	360	731
26		9/485 ...	1	...	...	...	5	2	106	1	6	3	12	7	14	...	28	12	188	340
27		9/486 ...	...	...	...	...	33	...	60	5	20	...	52	2	14	...	20	5	176	349
		Total ...	1	...	...	...	38	2	166	6	26	3	64	9	28	...	48	17	364	689
28		12/491 ...	...	...	...	...	...	1	97	...	...	...	62	...	2	...	3	...	195	346
29		12/492 ...	...	...	...	...	1	1	27	...	4	...	111	1	7	...	6	...	216	328
		Total ...	...	...	...	...	1	2	124	...	4	...	173	1	9	...	9	...	411	674
30		13/493 ...	...	...	...	...	8	1	87	2	...	...	62	1	11	...	9	2	96	271
31		13/494 ...	...	...	...	...	...	...	36	...	1	...	78	...	1	...	7	...	201	315
		Total ...	...	...	...	...	8	1	123	2	1	...	140	1	12	...	16	2	297	586

URBAN BLOCKWISE PRIMARY CENSUS ABSTRACT—*cont.*

3. GUDIYATHAM TALUK

Serial No.	Location Code No.	Name of Town/ Ward/Enumerator's Block No.	Area of Town in Sq. Km.	Occupied Residential Houses	No. of Households	Total Population including Institutional & Houseless Population			Scheduled Castes		Scheduled Tribes		Literate and Educated Persons		WORKERS: Total Workers (i—ix)		WORKERS: I Cultivators		WORKERS: II Agricultural Labourers	
						P	M	F	M	F	M	F	M	F	M	F	M	F	M	F
(0)	(1)	(2)	(3)	(4)	(5)	(6)	(7)	(8)	(9)	(10)	(11)	(12)	(13)	(14)	(15)	(16)	(17)	(18)	(19)	(20)
	IX.	PERNAMBUT (P)—cont.																		
32		H.N.B./E.B. No. 14/495 ...	...	74	123	646	318	328	...	...	...	...	183	6	129	...	6	...	...	...
33		14/496 ...	...	89	128	732	359	373	...	...	...	...	219	153	167	6	5	...	...	...
		Total ...	...	163	251	1,378	677	701	...	...	...	...	402	159	296	6	11	...	...	...
34		15/497 ...	...	94	148	845	433	412	...	...	...	...	151	47	222	9	3	...	...	...
35		15/498 ...	...	96	191	950	478	472	...	...	...	...	35	6	263	7	6	...	1	...
		Total ...	...	190	339	1,795	911	884	...	...	...	...	186	53	485	16	9	...	1	...
		Town Total ...	7.61	3,404	4,270	23,325	11,911	11,414	2,673	2,567	...	...	5,646	2,708	6,141	615	295	42	212	225
	XIV.	DARAPADAVEDU (P)																		
1		H.N.B./E.B. No. 1/413 Total ...	...	65	139	724	373	351	...	...	...	...	294	203	175	...	14	...	4	...
2		2/414 ,, ...	...	83	139	735	378	357	...	...	...	...	277	167	165	4	6	...	3	...
3		3/415 ,, ...	...	96	124	686	357	329	...	...	...	...	209	109	153	12	8	...	1	2
4		4/416 ,, ...	...	58	108	642	343	299	...	...	...	...	224	96	136	6	1	...	...	...
5		5/417 ...	...	13	21	101	58	43	...	...	...	...	41	16	27	4	4	...	1	...
6		5/418 ...	...	79	109	733	465	268	1	3	...	...	308	109	190	17	4	...	14	10
		Total ...	...	92	130	834	523	311	1	3	...	...	349	125	217	21	8	...	15	10
7		6/419 ,, ...	...	96	165	755	364	391	...	...	...	...	299	119	203	11	4	...	1	...
8		7/420 ...	...	80	151	811	403	408	1	6	...	...	227	118	182	7	1	...	13	4
9		7/421 ...	...	44	54	291	145	146	...	...	...	...	78	40	62	7	18	1	...	...
		Total ...	...	124	205	1,102	548	554	1	6	...	...	305	158	244	14	19	1	13	4
10		8/422 ...	...	47	89	507	250	257	...	...	...	...	107	44	94	4	3	...	...	1
11		8/423 ...	...	137	147	671	333	338	...	...	...	...	143	59	173	76	37	19	27	25
		Total ...	...	184	236	1,178	583	595	...	...	...	...	250	103	267	80	50	19	27	26
12		9/424 ...	...	35	72	322	166	156	10	12	...	...	102	45	73	2	...	...	18	1
13		9/425 ...	...	67	119	537	268	269	...	...	...	...	199	103	135	7	21	1	3	...
		Total ...	...	102	191	859	434	425	10	12	...	...	301	148	208	9	21	1	21	1

URBAN BLOCKWISE PRIMARY

3. GUDIYATHAM

CENSUS ABSTRACT—*cont.*

TALUK

Serial No.	Location Code No.	Name of Town/ Ward/Enumerator's Block No.		WORKERS III Livestock, Forestry, Fishing, Hunting, Plantations, Orchards & Allied activities M	F	IV Mining and Quarrying M	F	(V) Manufacturing, Processing, Servicing and Repairs (a) Household Industry M	F	(b) Other than Household Industry M	F	VI Construction M	F	VII Trade and Commerce M	F	VIII Transport, Storage & Communications M	F	IX Other Services M	F	X Non-workers M	F
				(21)	(22)	(23)	(24)	(25)	(26)	(27)	(28)	(29)	(30)	(31)	(32)	(33)	(34)	(35)	(36)	(37)	(38)
	IX.	PERNAMBUT (P)—cont.																			
32	H.N.B./E.B. No.	14/495	...	...	...	...	...	...	...	28	...	...	...	59	...	20	...	16	...	189	328
33		14/496	...	1	...	...	...	7	...	54	3	2	...	73	...	17	1	8	2	192	367
			Total ...	1	...	...	...	7	...	82	3	2	...	132	...	37	1	24	2	381	695
34		15/497	...	...	...	...	...	...	2	133	3	...	...	61	...	19	...	6	4	211	403
35		15/498	...	1	...	...	...	2	1	176	4	...	...	55	...	18	1	4	1	215	465
			Total ...	1	...	...	...	2	3	309	7	...	...	116	...	37	1	10	5	426	868
			Town Total ...	28	4	5	1	192	32	2,905	94	105	22	1,576	63	360	8	463	124	5,770	10,799
	XIV.	DARAPADAVEDU (P)																			
1	H.N.B./E.B.No.	1/413	Total ...	...	...	...	...	...	...	18	...	2	...	43	...	63	...	31	...	198	351
2		2/414	,, ...	...	...	...	...	2	...	30	...	3	...	36	...	43	...	42	4	213	353
3		3/415	,, ...	1	...	...	...	...	...	33	2	3	...	37	3	47	1	23	4	204	317
4		4/416	,, ...	2	...	...	...	...	...	30	...	6	...	30	2	52	2	15	2	207	293
5		5/417	...	1	...	...	...	...	...	4	...	1	...	6	1	3	1	7	2	31	39
6		5/418	...	1	...	1	...	...	...	34	...	2	...	72	1	15	...	47	6	275	251
			Total ...	2	...	1	...	...	...	38	...	3	...	78	2	18	1	54	8	306	290
7		6/419	Total ...	...	...	...	...	...	...	26	...	9	...	47	...	67	6	49	5	151	380
8		7/420	...	...	...	...	...	...	...	41	...	3	...	56	2	60	1	8	...	221	401
9		7/421	...	...	...	...	...	...	...	11	...	1	...	8	...	15	2	9	4	83	139
			Total ...	...	...	...	...	...	...	52	...	4	...	64	2	75	3	17	4	304	540
10		8/422	...	...	...	...	...	...	...	26	...	...	...	8	...	41	3	6	...	156	253
11		8/423	...	5	1	...	...	33	26	21	1	11	3	19	1	15	...	5	...	160	262
			Total ...	5	1	...	...	33	26	47	1	11	3	27	1	56	3	11	...	316	515
12		9/424	...	...	...	...	...	...	...	8	...	7	...	7	...	20	...	13	1	93	154
13		9/425	...	2	...	...	...	...	...	25	...	16	...	18	...	29	2	21	4	133	262
			Total ...	2	...	...	...	...	...	33	...	23	...	25	...	49	2	34	5	226	416

URBAN BLOCKWISE PRIMARY

3. GUDIYATHAM

CENSUS ABSTRACT—*cont.*

TALUK

Serial No.	Location Code No.	Name of Town/ Ward/Enumerator's Block No.	Area of Town in Sq. Km.	Occupied Residential Houses	No. of Households	Total Population including Institutional & Houseless Population			Scheduled Castes		Scheduled Tribes		Literate and Educated Persons		WORKERS							
															Total Workers (i—ix)		I Cultivators		II Agricultural Labourers			
						P	M	F	M	F	M	F	M	F	M	F	M	F	M	F	M	F
(0)	(1)	(2)	(3)	(4)	(5)	(6)	(7)	(8)	(9)	(10)	(11)	(12)	(13)	(14)	(15)	(16)	(17)	(18)	(19)	(20)
	XIV.	DARAPADAVEDU (P)—cont.																				
14		H.N.B./E.B. No. 10/426 ...	...	16	32	154	83	71	...	...	...	...	139	57	38	2	...	...	...	...		
15		10/427 ...	...	85	74	841	427	414	...	...	...	...	72	98	205	32	49	18	...	8		
		Total ...	...	101	106	995	510	485	...	...	...	...	211	155	243	34	49	18	...	8		
16		11/428 ...	...	135	140	676	355	321	...	...	...	...	205	109	191	18	4	...	2	1		
17		11/429 ...	...	75	105	537	287	250	3	2	...	...	180	12	118	5	3	...	...	...		
		Total ...	...	210	245	1,213	642	571	3	2	...	...	385	231	309	23	7	...	2	1		
18		12/430 ...	...	123	144	698	358	340	39	51	...	...	203	182	170	18	...	...	...	...		
19		12/431 ...	...	105	128	561	268	293	...	...	...	...	187	149	111	10	...	...	1	...		
		Total ...	...	228	272	1,259	626	633	39	51	...	...	390	331	281	28	...	...	1	...		
20		13/432 ...	...	100	120	627	306	321	...	...	...	...	186	144	114	11	1	...	...	...		
21		13/433 ...	...	131	154	817	425	392	405	377	...	...	173	45	165	...	2	...	...	...		
		Total ...	...	231	274	1,444	731	713	405	377	...	...	359	189	279	11	3	...	...	...		
		Town Total ...	3.77	1,670	2,334	12,426	6,412	6,014	459	451	...	...	3,853	2,134	2,880	253	190	34	88	52		
	XV.	KATPADI EXTENSION (P)																				
1		H.N.B./E.B. No. 1/434 Total ...	...	61	82	405	196	209	...	...	...	...	166	168	81	15	...	...	1	...		
2		2/435 ,, ...	...	56	94	459	217	242	...	...	...	...	180	195	97	16	3	1	...	...		
3		3/436 ,, ...	...	72	103	471	221	250	...	...	...	...	195	205	104	19	...	...	...	...		
4		4/437 ,, ...	...	62	85	644	431	213	...	...	...	...	406	178	96	18	...	...	...	...		
5		5/438 ,, ...	...	59	88	484	214	270	...	...	...	...	194	227	99	16	1	...	...	...		
6		6/439 ,, ...	...	133	201	1,460	510	950	7	3	...	...	417	788	257	92	6	...	6	...		
7		7/440 ,, ...	...	81	110	578	295	283	...	...	...	...	234	217	127	19	2	...	...	...		
8		8/441 ,, ...	...	79	110	559	286	273	...	...	...	...	236	222	106	18	2	...	...	...		
9		9/442 ,, ...	...	60	86	474	242	232	...	...	...	...	188	163	103	10	...	...	...	...		
10		10/443 ,, ...	...	54	65	339	171	168	...	...	...	...	137	121	66	13	1	...	1	...		
11		12/519 ,, ...	...	34	40	251	124	127	...	...	...	...	104	93	51	9	1	...	...	...		
12		11/520 ,, ...	...	133	151	626	303	323	1	3	...	...	273	267	122	35	3	...	1	...		
		Town Total ...	1.61	884	1,215	6,750	3,210	3,540	8	6	...	...	2,730	2,844	1,309	280	19	1	9	...		

URBAN BLOCKWISE PRIMARY CENSUS ABSTRACT—*cont.*

3. GUDIYATHAM

TALUK

Serial No.	Location Code No.	Name of Town/ Ward/Enumerator's Block No.	WORKERS III Livestock, Forestry, Fishing, Hunting, Plantations, Orchards & Allied activities M (21)	III F (22)	IV Mining and Quarrying M (23)	IV F (24)	(V) Manufacturing, Processing, Servicing and Repairs (a) Household Industry M (25)	(a) F (26)	(b) Other than Household Industry M (27)	(b) F (28)	WORKERS VI Construction M (29)	VI F (30)	VII Trade and Commerce M (31)	VII F (32)	VIII Transport, Storage & Communications M (33)	VIII F (34)	IX Other Services M (35)	IX F (36)	X Non-workers M (37)	X F (38)
	XIV.	DARAPADAVEDU (P)—cont.																		
14	H.N.B./E.B. No. 10/426	...	...	...	...	...	...	...	23	...	...	...	3	...	3	...	9	2	45	69
15	10/427	...	2	...	...	...	...	...	52	...	4	...	30	...	31	5	37	6	222	382
		Total ...	2	...	...	...	...	...	75	...	4	...	33	...	34	5	46	8	267	451
16	11/428	...	...	...	...	...	...	...	52	...	38	2	23	6	45	1	27	8	164	303
17	11/429	...	1	...	...	...	...	...	20	...	6	...	32	...	27	...	29	5	169	245
		Total ...	1	...	...	...	...	...	72	...	44	2	55	6	72	1	56	13	333	548
18	12/430	...	...	...	...	...	3	...	43	1	7	...	44	3	44	2	29	12	188	322
19	12/431	...	...	...	...	...	...	...	22	...	1	...	12	...	33	...	42	10	157	283
		Total ...	...	...	...	...	3	...	65	1	8	...	56	3	77	2	71	22	345	605
20	13/432	...	...	...	...	...	...	...	13	1	1	...	18	...	51	2	30	8	192	310
21	13/433	...	...	...	...	...	...	...	11	...	2	...	15	...	103	...	32	...	260	392
		Total ...	...	...	...	...	...	...	24	1	3	...	33	...	154	2	62	8	452	702
		Town Total ...	15	1	1	...	38	26	543	5	123	5	564	19	807	28	511	83	3,532	5,761
	XV.	KATPADI EXTENSION (P)																		
1	H.N.B./E.B. No 1/434	Total ...	...	1	...	...	...	...	9	...	2	...	16	...	6	...	47	14	115	194
2	2/435	,, ...	...	...	...	...	...	...	20	...	1	...	31	1	9	...	33	14	120	226
3	3/436	,, ...	...	...	...	...	3	...	23	...	1	...	10	...	13	1	54	18	117	231
4	4/437	,, ...	...	...	...	...	...	...	18	1	4	...	10	1	12	...	52	16	335	195
5	5/438	,, ...	1	...	...	...	...	...	12	...	1	...	34	...	4	...	46	16	115	254
6	6/439	,, ...	...	...	...	...	4	...	33	...	10	...	19	...	12	...	167	92	253	858
7	7/440	,, ...	...	...	...	...	1	...	16	...	3	...	23	1	13	1	69	17	168	264
8	8/441	,, ...	...	...	...	...	1	...	8	2	3	...	38	1	6	...	48	15	180	255
9	9/442	,, ...	1	...	...	...	...	...	12	...	...	...	42	...	12	...	36	10	139	222
10	10/443	,, ...	2	...	...	...	...	...	15	...	...	...	11	...	8	...	28	13	105	155
11	12/519	,, ...	...	...	...	...	...	...	2	...	...	...	26	...	4	...	18	9	73	118
12	11/520	,, ...	...	...	1	...	...	...	12	...	...	...	27	1	18	...	60	34	181	288
		Town Total ...	4	1	1	...	9	...	180	3	25	...	287	5	117	2	658	268	1,901	3,260

URBAN BLOCKWISE PRIMARY CENSUS ABSTRACT—*cont.*

3. GUDIYATHAM TALUK

Serial No.	Location Code No.	Name of Town/ Ward/Enumerator's Block No.	Area of Town in Sq. Km.	Occupied Residential Houses	No. of Households	Total Population including Institutional & Houseless Population			Scheduled Castes		Scheduled Tribes		Literate and Educated Persons		WORKERS: Total Workers (i—ix)		WORKERS: I Cultivators		WORKERS: II Agricultural Labourers	
						P	M	F	M	F	M	F	M	F	M	F	M	F	M	F
(0)	(1)	(2)	(3)	(4)	(5)	(6)	(7)	(8)	(9)	(10)	(11)	(12)	(13)	(14)	(15)	(16)	(17)	(18)	(19)	(20)
	XVI.	VIRUDAMBATTU (P)																		
1		H.N.B./E.B. No. 1/444 ...	...	91	133	723	377	346	...	...	...	...	254	126	229	9	9	...	2	...
2		1/445 ...	...	18	37	167	83	84	...	...	...	...	41	71	49	11	...	...	...	...
		Total ...	...	109	170	890	460	430	...	...	...	...	295	197	278	20	9	...	2	...
3		2/446 ...	...	71	129	621	303	318	...	...	...	...	146	86	155	16	8	...	6	1
4		2/447 ...	...	60	73	354	176	178	20	17	...	...	60	47	97	3	2	...	...	...
		Total ...	...	131	202	975	479	496	20	17	...	...	206	133	252	19	10	...	6	1
5		3/448 Total ...	...	44	60	299	144	155	45	40	...	...	45	27	83	6	1	...	...	...
		Town Total ...	1.32	284	432	2,164	1,083	1,081	65	57	...	...	546	357	613	45	20	...	8	1

URBAN BLOCKWISE PRIMARY CENSUS ABSTRACT—*concld.*

3. GUDIYATHAM TALUK

Serial No.	Location Code No.	Name of Town/ Ward/Enumerator's Block No.	WORKERS III Livestock, Forestry, Fishing, Hunting, Plantations, Orchards & Allied activities M (21)	III F (22)	IV Mining and Quarrying M (23)	IV F (24)	(V) Manufacturing, Processing, Servicing and Repairs (a) Household Industry M (25)	(a) F (26)	(b) Other than Household Industry M (27)	(b) F (28)	VI Construction M (29)	VI F (30)	VII Trade and Commerce M (31)	VII F (32)	VIII Transport, Storage & Communications M (33)	VIII F (34)	IX Other Services M (35)	IX F (36)	X Non-workers M (37)	X F (38)
	XVI.	VIRUDAMBATTU (P)																		
1		1/444 ...	1	...	...	...	8	3	128	4	3	...	59	...	8	...	11	2	148	337
2		1/445 ...	...	...	...	...	...	8	33	2	...	...	14	...	1	1	1	...	34	73
		Total ...	1	...	...	...	8	11	161	6	3	...	73	...	9	1	12	2	182	410
3		2/446 ...	...	...	...	...	1	4	91	1	...	...	12	2	14	7	23	1	148	302
4		2/447 ...	...	...	...	...	...	1	66	...	2	1	7	...	12	1	8	...	79	175
		Total ...	...	...	...	...	1	5	157	1	2	1	19	2	26	8	31	1	227	477
5		3/448 Total ...	...	...	...	...	2	...	43	1	...	...	4	...	21	3	12	2	61	149
		Town Total ...	1	...	...	...	11	16	361	8	5	1	96	2	56	12	55	5	470	1,036

Area figures for village and town areas are those supplied by the Assistant Director of Survey & Land Records of the Distri concerned (in consultation with the Tahsildars of the Taluks concerned) and Local bodies respectively. The total of the ar figures of the village and town areas will not tally with the taluk figures furnished by the Director of Land Records becai taluk area given by the Director of Land Records takes into account hills, forests, rivers etc., whereas village and town area m not include the same.

APPENDIX

Statement Showing the Details of Ward/HNB and Door Numbers Constituting the EB.

E.B. No.	House Numbering Block Number	Name of Street	Door Numbers included in the Enumerator's Block.
(1)	(2)	(3)	(4)
		X. GUDIYATHAM (M)	
1	I	Asanali Khadar Shahib Street	1—69A
2	,,	Asanali Khadar Shahib Street	1—75
3	,,	Aliar West Street	33—113
	,,	Aliar East Street	1—33
4	II	Aliar West Street	113A, 46—80, 114—127C
	,,	Alathur Dadamia Street	1—29
5	,,	Nellikollai Street	1—22
	,,	Jumumian Shahib Street	1—18A
6	,,	Arni Nammunian Shahib Street	27A—61
7	III	Aliar West Street	1—45A, 128—174B
8	,,	Yacoob Shahib Street	1—11
	,,	Kasim Shahib Street	1—39
9	,,	Big Mosque Street	1—17
	,,	Mohamed Ibrahim Shahib Street	1—38
10	IV	Gowthan Bee Street	1—83
11	,,	Gowthan Bee Street	84—117/4
	,,	D. P. Koil Street	1—14, 73—78C
12	V	D. P. Koil Street	15—72
13	,,	Hasan Sahib Street	1—50
	,,	Thangalla Ramaswamy Chetty Street	1—37
	,,	Public Road	1—53
14	,,	Jaganathan Chetty Street	1—37
	,,	Nelli Govindappa Chetty Street	1—57
15	VI	Veerabadra Maistry Street	1—20A
	,,	Jaganathan Chetty Street	1—16
	,,	Fakir Mohamed Shahib Street	1—38
16	,,	Periabbu Street	1—39
	,,	Poorija Mudaly Street	1—23/2
	,,	Pooj Singanah Chetty Street	1—36

E.B. No.	House Numbering Block Number	Name of Street	Door Numbers included in the Enumerator's Block.
(1)	(2)	(3)	(4)
		X. GUDIYATHAM (M)—cont.	
17	III	Vardharajaperumal Koil Street	1—48
	,,	Gangadaran Mudaly Street	35—42
18	VI	Rajakkal Kullappa Mudaly Street	1—11
	,,	Sathani Gopala Street	O/1—13
19	VII	Achudasandan Samy Street	5—5A/80
	,,	Kasthuri Bai Street	1—21
20	,,	Kaliamman Koil Street	O/A—40
	,,	Pulianthope Street	1—66
21	,,	Pulianthope Swantra Veedhi Meelavadai	1—70
	,,	Pulianthope Swantra Veedhi Keelvadai	1—70
22	,,	Varadharaja Perumal Koil Street	1—41, 51—89B
23	,,	Gangadurai Madam I Street	1—34/1, 42A—72
	,,	Nethaji Lane	1—13A
	,,	Nethaji Lane	1—6G
24	,,	Gangadurai Madam II Street	1—44
25	,,	Nethaji Street	1—38
	,,	Nethaji Lane	1—23
26	VIII	Pulianthope Street	1—58
27	,,	Alagu Perumal Mudali Street	1—57
	,,	Kuppanna Chetty Street	1—6, 38—44
28	,,	Talayari Munuswamy Naicker Street	1—43
	,,	Salem Thandavaraya Mudaly Street	1—14A
	,,	Rajakkal Mullappa Mudaly Street	12—50
29	IX	Gurram Seshappa Chetty Street	1—27
	,,	Muthu Naidu Street	1—39
	,,	Kuppana Chetty Street	7—37
30	,,	Ummidi Ramaiah Chetty Street	1—28
	,,	Mandavali Peria Thandarai Mudali Street	1—28

E.B. No.	House Numbering Block Number	Name of Street	Door Numbers included in the Enumerator's Block.
(1)	(2)	(3)	(4)
		X. GUDIYATHAM (M)—cont.	
	IX	Kotta Mudali Subbiah Chetty Street	1—26
31	,,	Mandavali Pudu Street	1—10
	,,	Nandhiyalam Krishnaiah Chetty Street	1—7B
	,,	Emgres House Road	1—16B, 98—118A
32	X	Nari Murugappa Mudali Street	1—92
33	,,	Abbu Subbiah Street	1—64B
34	,,	Pulianthope III Street	1—54
	,,	Pulianthope IV Street	1—36
35	XI	Pulianthope V Street	1—34
	,,	Pulianthope VI Street	1—19
	,,	Katpadi Road	19/1—19/15
36	,,	Katpadi Road	14—18/22, 22—27D
37	XII	Pudu Pillair Koil Street	1—66
	,,	Dheavaraja Mudaly Street	1—22
38	,,	Thinna Mudali Street	1—59
	,,	Pandara Naicken Street	1—49
39	XIII	Kondai Kaveri Street	1—35
40	,,	Balamani Road	O/2—39
	,,	Pitchamur Harijan Colony	1—16
	,,	Pitchamur Harijan Colony 2	1—22
41	,,	Pitchamur Harijan Colony 3	1—141
42	,,	Kondi Harijan Colony	1—35/G
43	,,	Ehedukkara Malai Adivaram	1—16
	,,	Ehedukkara Village Reshwari Mill	1—52
44	,,	Railway Station Road	1—23
	,,	Thirumagal Mills	1—106
45	,,	Chedukkarai Harijan Colony	1—54
	,,	Rajal Patti	1—28A
46	,,	Arunachala Nagar	1—50
47	,,	Engeso House Road	18—97

E.B. No.	House Numbering Block Number	Name of Street	Door Numbers included in the Enumerator's Block.
(1)	(2)	(3)	(4)
		X. GUDIYATHAM (M)—cont.	
48	XIV	Hospital Road	1—23
	,,	Odda Street	1—12
	,,	Odda Bajanai Koil Street	10—28
	,,	Salichi Abbu Mudali Street	1—18
49	,,	Kottam Harijan Colony	1—17
	,,	Kalpakka Road	1—37/17, 28—42
	,,	Mabbanna Murugappa Mudali Street	1—15
	,,	Kard Pudu Street	1—35A
50	XV	Thilagar Street	1—38
51	,,	Mandi Ram Iyer Street	1—15
	,,	Semiar Street	1—46
52	IV	Balavinayagar Street	1—27
	,,	Selvavinayagar Street	1—19
	,,	Dhandapani Street	1—40
53	V	Old Hospital Road	1—31A
	,,	Gandhi Road	58—97
54	XV	South Tank Road	1—9
	,,	G. P. C. Chetty Street	1—74
55	XVI	Punganoor Amman Koil I Street	1—31
	,,	Punganoor Amman Koil II Street	1—24
56	,,	Vidial Dhar Naidu Street	1—39
	,,	Vidial Dhar Naidu Lane	1—16
	,,	Parasurama Iyer Street	1—21
57	,,	Alwar Murugappa Mudaly Street	1—39
58	,,	Sarayakara Street	1—81A
59	XVII	Kosa Annamali Street	1—77
60	,,	Big Vanigar Street	1—54A
	,,	Arjuna Mudali Street	1—69
61	,,	Brahmin Street	1—36
	,,	Dhadi Arunachala Chetty Street	1—30
	,,	Bada Chellaiah Chetty Street	1—19
62	XVIII	Gandhi Road	98—110F
	,,	Bangaru Chetty Street	O/1—23A

E.B. No.	House Numbering Block Number	Name of Street	Door Numbers included in the Enumerator's Block.
(1)	(2)	(3)	(4)
	X. GUDIYATHAM (M)—cont.		
63	XVIII	Appakulli Pillai Street	1—25
	,,	Thattara Street	1—50
	,,	Old Hospital Road Lane	1—13B
64	,,	Mearath Street	1—21
	,,	Kinginniamman Koil Street	1—28D
65	,,	Gandhi Road	1—33, 112—140A
	,,	Adimoola Pillai Street	1—39
66	XIX	Jawaharlal Street	O/1—41
	,,	Rose Arunachala Chetty Street	O/1—49D
	,,	Saya Krishnappa Mudaly Street	1—22B
68	XX	Gop. Majid Street	1—62
69	,,	Arjunan Street	1—26A
	,,	Kanappa Maistry Street	1—21
	,,	Eudi Ponnuswamy Mudaly Street	1—31
70	,,	Gullari Mandhio Street	1—8
	,,	Kullappa Ghandhi Street	1—27
	,,	Narasingha Sami Koil Street	1—3A
	,,	Bodipal Road	1—11
	,,	Sepoy Munuswamy Street	1—12
	,,	Darmarajappa Street	1—2A
71	XXI	Basveswara Street	1—24
	,,	Sidhi Vinayager Street	1—25
	,,	Patel Street	1—14
72	,,	Bhuv Harijan Colony	O/1—242 E
	,,	Meenakshi Amman Street	1—16
	,,	Kumaran Street	1—22
73	,,	Pandian Street	1—19H
	,,	Dharmaraja Street	1—11
	,,	Vilvanatha Mudali Street	1—11
74	,,	Ennaih Kasi Kassappa Chetty Street	1—11
	,,	Gooli Siddappa Chetty Street	1—26

E.B. No.	House Numbering Block Number	Name of Street	Door Numbers included in the Enumerator's Block.
(1)	(2)	(3)	(4)
	X. GUDIYATHAM (M)—cont.		
74	XXI	Udhari Chengappa Chetty Street	1—17A
	,,	Ammarappa Chetty Street	1—9 A
	,,	Kura Reddy Sagappa Chetty Street	1—13B
75	XXII	Pavadam Thope	1—O/57
76	,,	Nelli Kollai I Street	1—26
	,,	Nelli Kollai II Street	1—26
	,,	Nelli Kollai III Street	1—39
77	,,	North Mada Street	1—55/19
78	XXIII	West Mada Street	1—14B
	,,	East Mada Street	1—13
	,,	Sannadhi Street	24—128
79	,,	South Mada Street	1—103
	,,	Nainathi Mudali Street	1—28
80	XXIV	Nellappa Harijan Colony	1—103
81	,,	Venkatachala Achari Street	1—23B, 128—148
82	,,	Sandhi Thope Street	1—45
	,,	Vija Raghava Maistry Street	1—40E
	,,	Dharji Vardhan Street	1—43
83	XXV	Match Factory Thope Street	1—17
	,,	Sivaganiappa I Street	1—56B
	,,	Sivaganiappa II Street	1—43
84	,,	Iyya Sami Chetty Street	1—20
	,,	Andiappa Achari Street	1—46A
85	,,	Pavalakkara Street	1—65
86	XXVI	Linganna Chetty Street	1—33
	,,	Enghanna Chetty Street	1—11
	,,	Aya Kara Street	1—19
87	,,	Ehuruvangi Pudu Street	1—17
	,,	Mail Patti Road	1—15A, 24—51
88	,,	Ehuruvangi Harijan Colony	1—70
89	,,	Ehuruvangi Harijan Colony	71—134
90	XXVII	K. P. Koil Street	1—73A
91	,,	Fakkripet Inam Land	1—21

E.B. No.	House Numbering Block Number	Name of Street	Door Numbers included in the Enumerator's Block.
(1)	(2)	(3)	(4)
	X. GUDIYATHAM (M)—cont.		
91	XXVII	Mailpathi Road	1—23
	,,	Andiappa Mudali Street	1—26
92	,,	Ayalu Naidu Street	1—26
	,,	Sengai Kuppusami Mudaly Street	1—19A
	,,	Nachariyamman Koil Street	1—3
	,,	Kall Kandhappa Mudaly Street	1—50
93	XXVIII	Hajee Mothee Street	1—8A
	,,	Sulthan Khan Street	1—2
	,,	Mearth Sahib Street	1—22
	,,	Dhal Bazaar	26—130B
94	,,	Dhal Bazaar	131—263
95	,,	Jailor Measan Chetty Street	1—15
	,,	Paraval Chengalvaraya Chetty Street	1—9
	,,	Ganappa Bajanai Koil Street	1—7
	,,	Ehethappa Chetty Street	1—8
	,,	Alathur Maistry Chetty Street	1—13
	,,	Annaji Rao Street	1—19A
	,,	Subedar Azeef Sahib Street	1—17
96	XXIX	Ehenchi Ranga Mudali Street	1—21
	,,	Akbar Sahib Street	1—12
	,,	Basepeu Rao Street	1—27
97	,,	Alathur Road	1—56
	,,	Police Line	1—45
	,,	Police Street	1—8
98	,,	Thal Harijan Colony	1—64
99	,,	Goodanagara Road	1A—44
	,,	Goodanagara Lane	1—20
100	,,	Nizamudheen Street	1—20
	,,	Murugappillai Street	1—11A
	,,	Varadharaja Mudaly Street	1—22
	,,	Thal Bazaar	1—25, 264—289/69
	,,	Bada Shahib Street	1—14

E.B. No.	House Numbering Block Number	Door Numbers included in the Enumerator's Block.
(1)	(2)	(3)
	XI. SEEVUR (P)	
449	1	1—100F
450	2	1—80A
451	3	5—35D
452	4	1—25
453	5	1—38C
454	4	26—100
455	6	1—10/1
456	6	11—83
	XII. SERUVANGI (P)	
457	1	1—118C
458	2	3—101G

E.B. No.	House Numbering Block Number	Name of Street	Door Numbers included in the Enumerator's Block.
(1)	(2)	(3)	(4)
	IX. PERNAMBUT (P)		
459	I	V. Kotta Road	1—25
460	,,	V. Kotta Road	26—69
461	II	Malangu Street	OA—40
	,,	Rd. Mosque Street	1—7
	,,	Mathuislamiah Street	1—23
462	,,	Niyamth Street	1—49
	,,	Thiru-Vi-Ka Pandian Street	OA—21A
463	III	Novali Street	2—16 (20)
	,,	Datha Street Lane	1—20A
464	,,	Moula Street	OA—7 (28)
	,,	Umar Street	1/1—13
	,,	Theeramathi Shop Street	1—28

E.B. No.	House Numbering Block Number	Name of Street	Door Numbers included in the Enumerator's Block.
(1)	(2)	(3)	(4)
		IX. PERNAMBUT (P)—cont.	
465	III	Erthangal Hakeem Street	1—46
466	II	Kagi Street	OA—34
467	IV	Chowk Road	1—303
468	,,	Chowk Road	307—563
469	,,	Noorbad Mohamed Ali I Street	OB—6
	,,	Noorbad Mohamed Ali II Street	OA—20
	,,	Thiru-vi-ka Cholan Street	1C—5D
	,,	Thiru-vi-ka Cheram Street	1—14B
	,,	Chowk Street	564—620
470	V	Subbiah Street	1A—17
	,,	Veeraswamy Street	1—33
	,,	Karnam Street	1—40A
471	,,	Bazaar Street	21—34
	,,	Noor Ahmed I Street	1—19
	,,	Noor Ahmed II Street	2—11
	,,	Rahamania Street	1—13
	,,	Golzar Street	...
	,,	Iqbal Street	OA—B, 13
	,,	Asraff Street	...
	,,	Kassim Street	1—11
	,,	Subedhar Street	1—13
	,,	Achariya Street	1—41
477	,,	Jaya Street	1—35A
	,,	Maistry Street	1—26
	,,	Pudu Street	1—13
478	VI	Gaingaiammankoil Street	1—21
	,,	Hospital Street	1—19
	,,	Punnakki Street	1—23
479	,,	Sanjivi Street	1—55
	,,	Koil Street	1—40

E.B. No.	House Numbering Block Number	Name of Street	Door Numbers included in the Enumerator's Block.
(1)	(2)	(3)	(4)
		IX. PERNAMBUT (P)—cont.	
479	VI	Thulakkanam Street	2—26
480	,,	Pakkivian Street	1—24
	,,	Raman Street	1—33
481	VII	Chihuran Street	1—40A
	,,	Ialapatti I Street	1—19A
	,,	Ialapatti II Street	1—15
	,,	Ialapatti III Street	1—13
482	,,	Pakkirisain Street	1—111A
483	VIII	Sheekmaram Street	1—59
	,,	Bagir Hussain Street	1—49
484	,,	Bagir Hussain Street	50—59
	,,	Rashethabad Street	5—18
	,,	Hakkim Keyium Street	1—42
485	X	Ayyakara Street	1—40
	,,	Old Amlur Road	1—61
486	,,	Nalla Thaneerkulam Street	1—21
	,,	Yeethauth Street	1—14
	,,	Thagir Street	1—20
	,,	Shesathri Street	1—29
487	X	Bazaar Street	1—154
	,,	Nazerath Street	1—23
	,,	Peria Mosque Street	1—46
	,,	Usman Street	1—23
488	,,	Poonthotta Street	1—61
489	XI	Mulla Street	1—107
490	,,	Mulla Lane Street	3—12
	,,	Azeezia Street	2—14G
491	XII	Inamdar Street	1—33
	,,	Chinna Majeeth Street	1—70
492	,,	Chinna Majeeth Street	71—85

E.B. No.	House Numbering Block Number	Name of Street	Door Numbers included in the Enumerator's Block.
(1)	(2)	(3)	(4)
		IX. PERNAMBUT (P)—cont.	
492	XII	Mohamed Raja Street	1—65
493	,,	Thoppa Street	1—34
	,,	Patel Street	1—30
494	,,	Amena Street Lane	1—9
	,,	Chariminna Street	1—74D
495	XIV	Amena Street	1—74
496	,,	Thippusa Street	1—89
497	XV	Lal Mosque Street	1—93
498	,,	Mathani Street	7—18B, 36—48
	,,	Othavadi Street	19—35P
	,,	Adamsha Street	1B—6B
		XIV. DARAPADAVEDU (P)	
413	I	Govinda Raja Mudaly Street	1—36
	,,	Kumaran Street	1—5
	,,	Gaja Raja Mudaly Street	1—26
414	II	Kambar Street	1—30
	,,	Eswaran Koil Street	1—32
	,,	Eswaran Koil Lane	1—12
415	III	Thiruvalluvar Street	1—48
	,,	New Thiruvalam Road	1—4M
416	IV	Gandhi Street	1—32
	,,	Elengo Street	1—25
417	V	Pillaiar Koil Street	2—17
418	,,	Palani Nattar Street	1—16
	,,	Vellore Road	1—108
	,,	Paraiyan Street	1—14
419	VI	Pillaiar Koil Lane	1—8
	,,	Perumal Koil Street	OA—10A
	,,	Perumal Koil Lane	OA—23A
	,,	Mosque Street	1—36

E.B. No.	House Numbering Block Number	Name of Street	Door Numbers included in the Enumerator's Block.
(1)	(2)	(3)	(4)
		XIV. DARAPADAVEDU (P)—cont.	
420	VII	Earikodi	1—46
	,,	Gudiyattam Road	1—34
	,,	Jandamara Street	1—40
421	,,	Raman Mada Koil Street	2—14A
	,,	Eari Munai	1—25
	,,	Mada Koil Back side Street	1—5
422	VIII	Kilimambatu Road	1—22D
	,,	Kilimam Pillaiar Koil Street	OA—21
423	,,	Joikudisai	1—22D
	,,	Kalaithampattarai Sundariamman Koil Street	1—16
	,,	Othavadai	1—16A
	,,	Periapattarai Street	1A—22D
424	IX	Bandaranthangal Road	1—15
	,,	Bajanai Koil Street	1—23B
425	,,	Thiruvangada Mudaly Street	2—22
	,,	Pillair Koil Street	1—29
	,,	L. F. Road	OA—10
426	X	C. M. Johns Street	1—16
427	,,	Bajanai Koil Street	1—58
	,,	Mariamman Koil Street	1—23
	,,	Mariamman Koil Lane	1—4
428	XI	Valli Malai Road	1—61
	,,	Bharathiar Street	1—40
	,,	Chenguttar Chettor Road	1—34
429	,,	Pudu Street	1—36
	,,	Gandhi Street	1—29
430	XII	Mission Church Street	1—54
	,,	Robinson Pettai	15—47D, 69
	,,	Chettor Road Vellaya Chettiar	1—41

E.B. No.	House Numbering Block Number	Name of Street	Door Numbers included in the Enumerator's Block.
(1)	(2)	(3)	(4)
		XIV. DARAPADAVEDU (P)—cont.	
431	XII	Kumarappa Nagar I Street	1—9
	,,	Kumarappa Nagar II Street	1—16
	,,	Kumarappa Nagar III Street	1—26
	,,	Kumarappa Nagar IV Street	1—22
	,,	Kumarappa Nagar V Street	1—15
	,,	Kumarappa Nagar VI Street	1—13
432	,,	Kumarappa Nagar VII Street	OA—15
	,,	Kumarappa Nagar VIII Street	1—37
	,,	Kumarappa Nagar IX Street	1—15
	,,	Kumarappa Nagar X Street	1—16
	,,	Kumarappa Nagar XI Street	1—16
433	,,	Colony Pudu Street	1—40
	,,	Colony Old Street	A—41C
	,,	Colony Mariamman Koil Street	1—38
	,,	Muthu Vajiyar Street	1—10
		XV. KATPADI EXTENSION (P)	
434	I	East IV Cross Road	1—30
	,,	4A East Cross Road	1—34
435	II	I East Main Road	1—17
	,,	II East Main Road	25—34
	,,	V East Cross Road	2—22
	,,	VI East Cross Road	1—22
	,,	VII East Cross Road	1—22A
436	III	East Main Road VII	1—6A,
	,,	II Cross Road	2—21A
	,,	III Cross Road	1—22
	,,	III East Main Road	3—11A
	,,	IX East Main Road	1—9
	,,	XII East Main Road	1A
	,,	I East Cross Road	...

E.B. No.	House Numbering Block Number	Name of Street	Door Numbers included in the Enumerator's Block.
(1)	(2)	(3)	(4)
		XV. KATPADI EXTENSION (P)—cont.	
437	IV	XVI East Cross Road	1—15
	,,	XVII East Cross Road	1—23
	,,	XIII East Main Road	2—14
	,,	XVI East Main Road	1—15
	,,	X East Main Road	1—26
438	V	VII East Main Road	1—31A
	,,	IV East Main Road	1—15B
	,,	VIII East Cross Road	2—15B
	,,	X East Cross Road	2—15
	,,	XI East Cross Road	1—24
439	VI	10 A East Cross Road	1—15
	,,	XXII East Cross Road	1—26
	,,	XXIII East Cross Road	2—24, 32G—42
	,,	XXIV East Cross Road	3, 6—9, 11, 17, 19, 21
	,,	XXV East Cross Road	3—42
	,,	XXVI East Cross Road	1—44
	,,	XVII East Main Road	1—15B
	,,	VIII East Main Road	1, 2, 10–15
	,,	XX East Main Road	4, 5, 5A–5B
	,,	XIX East Main Road	10A, 10B
440	VII	VIII East Main Road	1—44A
	,,	IV East Main Road	17—32
	,,	XI East Main Road	1—42
	,,	XIV East Main Road	1—6
	,,	XV East Main Road	2—4, 8, 9
441	VIII	V East Main Road	1—23
	,,	VI East Main Road	1—27
	,,	XII East Main Cross Road	1—24
	,,	XIII East Main Cross Road	3—24A

E.B. No.	House Numbering Block Number	Name of Street	Door Numbers included in the Enumerator's Block.
(1)	(2)	(3)	(4)
	XV. KATPADI EXTENSION(P)—cont		
	VIII	XIV East Main Cross Road	1—13
	,,	XV East Main Cross Road	1, 7—8B
442	IX	I East Main Road	21—36
	,,	II East Main Road	2—17
	,,	Municipal Colony	7, 8, 12, 18 19, 21
	,,	I West Cross Road	2—50
443	X	III West Cross Road	1—56
	,,	II West Cross Road	1—59
519	XII	I West Main Road	1—14
	,,	II West Main Road	2, 9 & 10
	,,	VI West Cross Road	1—36
520	XI	IV West Cross Road	1—58
	,,	V West Cross Road	1—52
	,,	III West Cross Road	1—40

E.B. No.	House Numbering Block Number	Door Numbers included in the Enumerator's Block.
(1)	(2)	(3)
	XVI. VIRUDAMBATTU (P)	
444	1	1—92A
445	1	93B—110B
446	2	1—71
447	2	71A—159
448	3	1—44

4. VANIYAMBADI TALUK

VANIYAMBADI TALUK

NORTH ARCOT DISTRICT

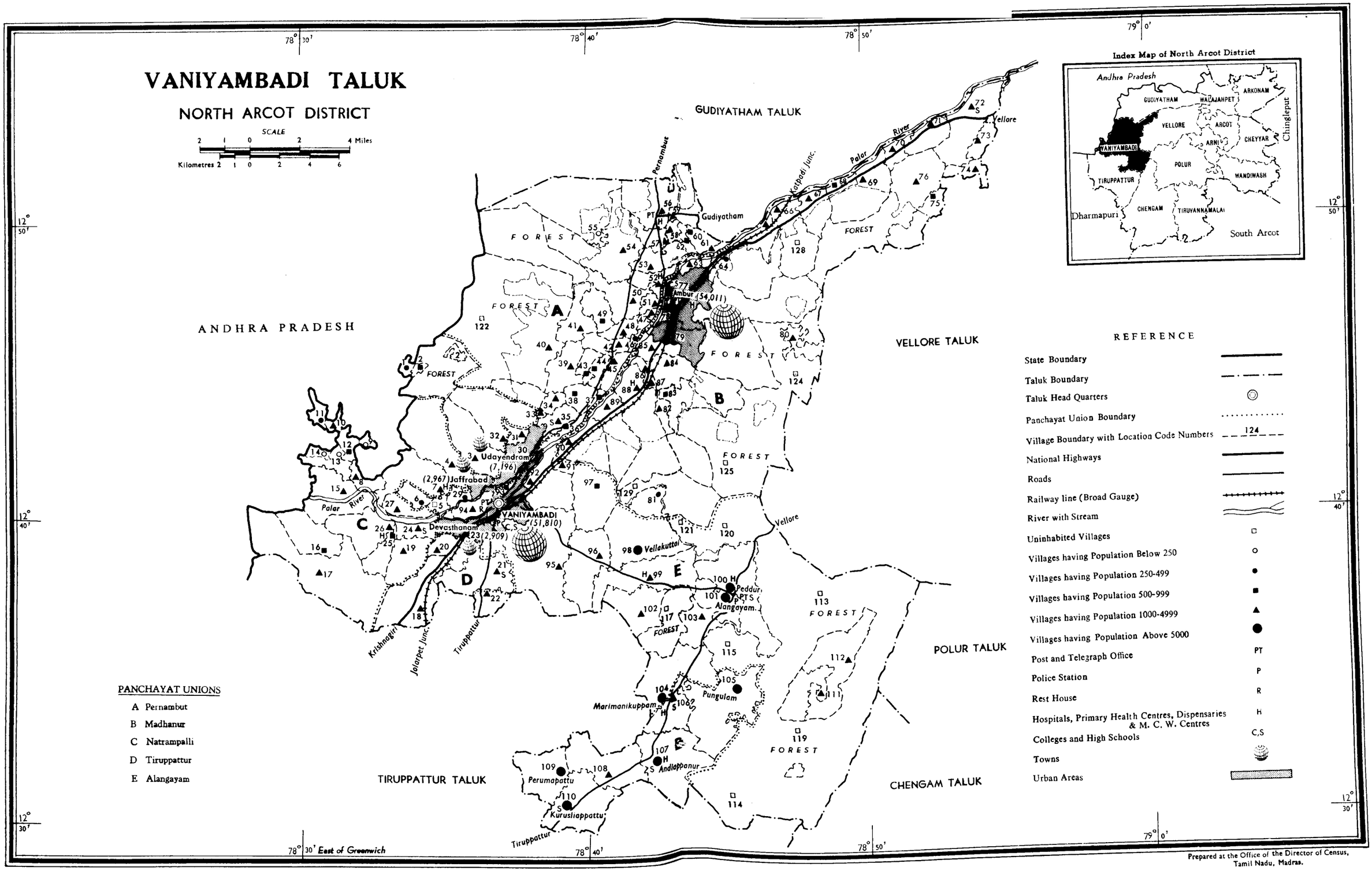

Prepared at the Office of the Director of Census, Tamil Nadu, Madras.

ALPHABETICAL LIST OF VILLAGES

4. VANIYAMBADI TALUK.

Sl. No.	Name of Village		Location Code Number 1971	Location Code Number 1961.
(1)	(2)		(3)	(4)
1	Agaramcheri	...	72	1*
2	Alangayam	...	101	49*
3	Alankuppam	...	86	121
4	Alasandapuram	...	12	11*
5	Ambalur	...	24 a/b, b/b	32
6	Ambur	...	Non-City Urban XXVI	24*
7	Amburpet	...	93	24*
8	Andiappanur	...	107	86
9	Aythambattu	...	58	140*
10	Bappanapalli	...	36	163
11	Bavaranthanpattadai	...	62	140*
12	Bheemakulam	...	112	71*
13	Byrapalli	...	55	136
14	Chickanankuppam	...	7	16
15	Chinnapallikuppam	...	34	91
16	Chinnavanigam	...	57	148
17	Chinnaveppambattu	...	21 a/b, b/b	43
18	Chinthagambenta	...	1	11*
19	Devalapuram	...	47	155*
20	Devesthanam	...	N.C.U. XIX	28
21	Eachambattu	...	33	159
22	Elayanagaram	...	32 a/b, b/b	3
23	Girisamudram	...	91 a/b, b/b	6
24	Godukumanipattadi	...	5	18
25	Gollankuppam	...	31	160
26	Gollapalli	...	14	11*
27	Govindapuram	...	94	51*
28	Irunapattu	...	108	87*
29	Javadi Ramasamudram	...	11	11*
30	Kadavalam	...	41	152

Sl. No.	Name of Village		Location Code Number 1971	Location Code Number 1961.
(1)	(2)		(3)	(4)
31	Kailasagiri	...	56	138
32	Kalendra	...	22	34
33	Kammakrishnapalli	...	46	155*
34	Kammiambattu	...	82	122*
35	Kannadikuppam	...	87	122*
36	Karapattu	...	40	151*
37	Karumbur	...	48	154
38	Kethandapatty	...	18 a/b, b/b	55*
39	Kilmurungai	...	66	57
40	Kollamangalam	...	73	50*
41	Kommeswaram	...	61	141
42	Kommeswaram	...	64	82
43	Konakapet	...	6	17
44	Koothakottai	...	96 a/c, b/c, c/c	47
45	Koothambakkam	...	71	53
46	Kulithigai	...	68	147
47	Kumaramangalam	...	42	151*
48	Kurubaranigunta	...	16	40
49	Kurusilapattu	...	110 a/b, b/b	111
50	Labbaimankuppam	...	51	155*
51	Madanacheri	...	3 a/b, b/b	10
52	Madanur	...	70	54
53	Malayambattu	...	39	158
54	Mallagunta	...	17	41
55	Mallankuppam	...	25	39
56	Manimarikuppam	...	104	74*
57	Maniyarkuppam	...	44	164*
58	Melkrishnapuram	...	N.C.U. XXVI	84*
59	Melsanakuppam	...	38	164*
60	Minnur	...	89	125
61	Mittalam	...	54	137
62	Nacharkuppam	...	83	122*

S. No.	Name of Village		Location Code Number 1971	Location Code Number 1961.
(1)	(2)		(3)	(4)
63	Nacharkuppam	...	106	74*
64	Naickaneri	...	80	101
65	Naickanur	...	111	72
66	Narasingapuram	...	103	70
67	Narayanapuram	...	10	165*
68	Nariyambattu	...	59	139
69	Nekkanamalai	...	97	5
70	Nimmiyambattu	...	99	50*
71	Pallikuppam	...	74	51*
72	Palur	...	76	52*
73	Parsanapalli	...	49	153
74	Peddakallupally	...	20 a/b, b/b	37
75	Peddur	...	100	49*
76	Periavanigam	...	53	149
77	Periyankuppam	...	84	120
78	Perumapattu	...	109 a/b, b/b	88
79	Poongulam	...	105	73
80	Pullur	...	15	13
81	Ramanaickampettai	...	26	31
82	Reddiyur	...	102	69
83	Sanankuppam	...	N.C.U. XXVI	84*
84	Sathanbakkam	...	60	140*
85	Sengilikuppam	...	90	126
86	Simugambattu	...	13	11*
87	Solur	...	85	85
88	Somalapuram	...	63	83
89	Thekkupattu	...	19	38
90	Thennampattu	...	43	157
91	Thimmanpettai	...	8	14
92	Thirumalaikuppam	...	75	52*
93	Thottalam	...	69	55*
94	Thumberi	...	4 a/b, b/b	19

Sl. No.	Name of Village		Location Code Number 1971	Location Code Number 1961.
(1)	(2)		(3)	(4)
95	Thuthipattu	...	52	71*
96	Udayandram	...	N.C.U. XIII	161
97	Vadacheri	...	35	162
98	Vadakarai	...	37	165*
99	Vadukkupattu	...	27 a/c, b/c, c/c	30
100	Valayambattu	...	92	8
101	Vallipattu	...	95 a/b, b/b	45
102	Vaniyambadi	...	N. C. U. XVIII	25
103	Vaniyambadi Village	...	29	29
104	Vedapudupattu	...	65	58
105	Veerankuppam	...	45	166
106	Velathigamanibenta	...	2	1*
107	Vellakkal	...	81	124
108	Vellakuttai	...	98	48
109	Vengili	...	67	56
110	Venkatarajapuram	...	9	11*
111	Venkatasamudram	...	50	150
112	Vinnamangalam	...	88	123

* During 1971 Census, these L.C. Units have been assigned more than one L.C. Number.

VILLAGEWISE PRIMARY CENSUS ABSTRACT

4. VANIYAMBADI TALUK

Serial No.	Location Code No.	Name of Village		Area of Village in Hectares	Occupied Residential Houses	No. of Households	Total Population including Institutional & Houseless Population			Scheduled Castes		Scheduled Tribes		Literate and Educated Persons		WORKERS: Total Workers (i—ix)		WORKERS: I Cultivators		WORKERS: II Agricultural Labourers	
							P	M	F	M	F	M	F	M	F	M	F	M	F	M	F
(0)	(1)	(2)		(3)	(4)	(5)	(6)	(7)	(8)	(9)	(10)	(11)	(12)	(13)	(14)	(15)	(16)	(17)	(18)	(19)	(20)
1	1	Chinthagambenta	...	67.99	67	67	385	191	194	83	87	...	...	34	7	119	120	116	119	2	1
2	2	Velathigamanibenta	...	129.94	104	106	607	323	284	4	6	...	...	34	10	205	11	187	10	15	1
3	3 a/b	Madanacheri	...	479.39	446	446	2,555	1,261	1,294	152	179	...	...	303	77	821	168	461	8	217	150
4	3 b/b	Madanacheri	...	383.85	293	293	1,531	762	769	300	305	...	...	169	45	477	224	146	52	206	157
5	4 a/b	Thumberi	...	1,137.76	423	423	2,485	1,263	1,222	149	151	...	...	331	71	739	112	501	8	144	94
6	4 b/b	Thumberi	...	189.92	202	202	1,087	547	540	299	308	...	...	138	38	322	36	150	...	151	36
7	5	Godukumanipattadi	...	4.95	...	Uninhabited		...	...	...	...	...	...	...	Uninhabited		...	...	...	...	...
8	6	Konakapet	...	199.17	75	75	392	186	206	171	194	...	...	82	42	111	121	9	...	88	121
9	7	Chickanankuppam	...	689.20	272	357	2,048	1,050	998	227	199	...	...	427	152	664	23	416	1	83	...
10	8	Thimmanpettai	...	222.26	270	281	1,463	717	746	97	92	...	...	360	176	389	53	174	4	82	34
11	9	Venkatarajapuram	...	72.89	19	19	119	64	55	2	3	1	1	8	...	42	18	35	15	6	3
12	10	Narayanapuram	...	93.14	200	200	1,162	588	574	58	60	2	3	175	42	383	243	148	85	214	157
13	11	Javadi Ramasamudram	...	149.81	72	72	429	231	198	7	6	...	...	51	9	146	3	117	1	27	2
14	12	Alasandapuram	...	206.63	175	175	830	403	427	116	109	...	...	160	80	278	9	204	3	57	1
15	13	Simugampattu	...	250.87	34	34	181	100	81	63	51	...	...	25	...	59	...	23	...	35	...
16	14	Gollapalli	...	90.02	18	18	86	45	41	16	12	...	...	5	...	33	2	30	2	3	...
17	15	Pullur	...	1,032.31	414	414	2,290	1,137	1,153	212	228	...	...	294	63	734	418	479	179	117	179
18	16	Kurubaranigunta	...	719.45	107	108	618	322	296	44	44	49	54	61	12	190	2	156	1	26	...
19	17	Mallagunta	...	2,548.79	601	601	3,533	1,792	1,741	64	65	28	19	331	52	1,108	110	909	63	98	33
20	18 a/b	Kethandapatty	...	447.62	294	294	1,640	811	829	120	123	...	...	266	83	457	123	191	3	176	112
21	18 b/b	Kethandapatty	...	447.82	338	338	1,597	784	813	81	63	...	...	258	89	491	13	309	3	121	8
22	19	Thekkupattu	...	613.58	287	287	1,459	762	697	53	34	...	...	339	120	447	138	289	63	57	47
23	20 a/b	Peddakallupally	...	325.16	184	188	1,067	552	515	33	27	...	...	205	46	324	11	179	...	92	8
24	20 b/b	Peddakallupally	...	547.09	306	333	1,980	1,025	955	170	145	9	12	362	96	580	67	273	24	108	34
25	21 a/b	Chinnavepambattu	...	319.87	286	286	1,669	844	825	145	168	...	...	322	112	417	6	255	...	91	2
26	21 b/b	Chinnavepambattu	...	208.06	190	190	1,057	548	509	40	38	...	...	242	95	336	48	160	...	75	33
27	22	Kalendra	...	623.48	447	503	2,664	1,390	1,274	350	340	...	...	516	215	777	151	310	18	139	82
28	24 a/b	Ambalur	...	332.39	255	332	1,586	778	798	148	131	...	...	438	239	417	95	175	6	136	82
29	24 b/b	Ambalur	...	202.92	285	289	1,552	773	779	94	119	...	...	414	149	445	15	174	1	133	2
30	25	Mallankuppam	...	328.33	138	138	747	399	348	168	143	...	...	121	23	200	72	101	1	83	71
31	26	Ramanaickampettai	...	788.45	541	614	1,283	1,649	1,634	192	199	12	10	761	278	893	242	532	14	170	197

VILLAGEWISE PRIMARY CENSUS ABSTRACT—*cont.*

4. VANIYAMBADI TALUK

Serial No.	Location Code No.	Name of Village	WORKERS III Livestock, Forestry, Fishing, Hunting, Plantations, Orchards & Allied activities		IV Mining and Quarrying		(V) Manufacturing, Processing, Servicing and Repairs (a) Household Industry		(b) Other than Household Industry		VI Construction		VII Trade and Commerce		VIII Transport, Storage & Communications		IX Other Services		X Non-workers	
			M	F	M	F	M	F	M	F	M	F	M	F	M	F	M	F	M	F
			(21)	(22)	(23)	(24)	(25)	(26)	(27)	(28)	(29)	(30)	(31)	(32)	(33)	(34)	(35)	(36)	(37)	(38)
1	1	Chinthagambenta ...	...	...	...	...	...	...	...	...	...	...	...	...	...	...	1	...	72	74
2	2	Velathigamanibenta ...	...	..	...	...	...	...	...	...	...	...	...	...	...	...	3	...	118	273
3	3 a/b	Madanacheri ...	33	5	...	...	46	...	28	...	2	...	17	5	3	...	14	...	440	1,126
4	3 b/b	Madanacheri ...	4	...	...	...	3	...	85	12	4	...	8	1	8	...	13	2	285	545
5	4 a/b	Thumberi ...	3	1	3	...	4	...	51	1	1	...	4	5	1	...	27	3	524	1,110
6	4 b/b	Thumberi ...	...	...	...	...	...	...	10	...	..	...	1	...	1	...	9	...	225	504
7	5	Godukumanipattadi ...	...	...	...	Uninhabited		...	...	...	...	...	...	...	Uninhabited		...	...	...	...
8	6	Konakapet ...	...	...	...	...	1	...	2	...	...	...	1	...	1	...	2	...	75	85
9	7	Chickanankuppam ...	1	...	...	...	47	18	86	1	1	...	2	...	...	...	28	3	386	975
10	8	Thimmanpettai ...	2	...	3	...	3	2	23	...	4	...	33	8	8	...	57	5	328	693
11	9	Venkatarajapuram ...	...	...	...	...	...	...	...	...	...	...	...	...	...	...	1	...	22	37
12	10	Narayanapuram ...	...	...	...	...	...	...	6	...	...	...	1	...	...	...	14	1	205	331
13	11	Javadi Ramasamudram ...	...	...	...	...	...	...	1	...	...	...	...	...	...	...	1	...	85	195
14	12	Alasandapuram ...	...	...	...	...	...	...	4	...	...	...	4	4	1	...	8	1	125	418
15	13	Simugambattu ...	...	...	...	...	...	...	...	...	...	...	...	...	...	...	1	...	41	81
16	14	Gollapalli ...	...	...	...	...	...	...	...	...	...	...	...	...	...	...	...	...	12	39
17	15	Pullur ...	41	9	2	2	19	19	7	3	2	1	17	2	5	...	45	24	403	735
18	16	Kurubaranigunta ...	3	...	...	...	...	...	...	...	...	...	...	1	...	...	5	...	132	294
19	17	Mallagunta ...	41	10	1	...	10	4	5	...	...	...	6	...	3	...	35	...	684	1,631
20	18 a/b	Kethandapatty ...	2	...	2	...	...	...	26	2	3	...	10	2	18	...	29	4	354	706
21	18 b/b	Kethandapatty ...	2	...	...	...	1	...	12	...	...	...	2	...	18	1	26	1	293	800
22	19	Thekkupattu ...	22	3	23	15	1	...	13	...	...	...	11	4	2	...	29	6	315	559
23	20 a/b	Peddakallupally ...	...	...	...	...	...	...	14	1	...	...	2	...	21	...	16	2	228	504
24	20 b/b	Peddakallupally ...	7	1	3	1	...	...	73	...	3	...	15	1	24	...	74	6	445	888
25	21 a/b	Chinnavepambattu ...	...	...	...	...	...	...	41	...	3	...	4	...	3	...	20	4	427	819
26	21 b/b	Chinnavepambattu ...	10	...	...	...	20	6	14	1	...	...	42	5	1	...	14	3	213	461
27	22	Kalendra ...	2	...	...	...	7	5	92	2	49	18	76	4	23	...	79	22	613	1,123
28	24 a/b	Ambalur ...	...	...	...	...	1	...	27	...	6	...	10	...	4	...	58	7	371	703
29	24 b/b	Ambalur ...	...	...	...	...	...	...	63	9	3	...	29	2	6	...	37	1	328	764
30	25	Mallankuppam ...	...	...	...	...	3	...	3	...	...	...	...	...	5	...	5	...	199	276
31	26	Ramanaickampettai ...	6	...	4	...	53	27	32	1	...	...	28	1	5	...	63	2	756	1,392

VILLAGEWISE PRIMARY CENSUS ABSTRACT—*cont.*

4. VANIYAMBADI TALUK

Serial No.	Location Code No.	Name of Village	Area of Village in Hectares	Occupied Residential Houses	No. of Households	Total Population including Institutional & Houseless Population			Scheduled Castes		Scheduled Tribes		Literate and Educated Persons		WORKERS: Total Workers (i—ix)		WORKERS: I Cultivators		WORKERS: II Agricultural Labourers	
						P	M	F	M	F	M	F	M	F	M	F	M	F	M	F
(0)	(1)	(2)	(3)	(4)	(5)	(6)	(7)	(8)	(9)	(10)	(11)	(12)	(13)	(14)	(15)	(16)	(17)	(18)	(19)	(20)
32	27 a/c	Vadakkupattu ...	45.34	125	157	798	392	406	165	168	...	...	220	125	211	124	64	13	78	99
33	27 b/c	Vadakkupattu ...	91.95	175	179	880	443	437	251	253	...	...	184	59	237	144	35	3	157	141
34	27 c/c	Vadakkupattu ...	76.09	229	246	1,086	563	523	134	114	...	...	246	73	313	85	91	...	172	78
35	29	Vaniyambadi Village ...	36.40	83	96	472	235	237	5	3	...	...	110	24	143	85	97	...	39	85
36	31	Gollankuppam ...	126.30	243	280	1,516	756	760	280	291	...	...	270	79	414	2	126	...	212	...
37	32 a/b	Elayanagaram ...	778.14	157	157	928	483	445	20	18	...	...	184	49	287	14	212	13	31	...
38	32 b/b	Elayanagaram ...	363.85	84	94	519	282	237	119	104	...	...	132	36	174	12	128	1	...	...
39	33	Eachambattu ...	280.26	223	223	1,062	541	521	195	200	...	...	140	43	301	33	144	7	91	23
40	34	Chinnapallikuppam ...	146.71	213	214	1,059	542	517	236	230	...	...	214	114	340	16	107	3	194	13
41	35	Vadacheri ...	292.89	313	348	1,832	920	912	341	366	...	...	446	210	559	98	255	6	227	87
42	36	Bappanapalli ...	126.52	95	137	679	346	333	104	109	...	...	186	106	210	56	110	...	70	54
43	37	Vadakarai ...	80.42	114	166	921	441	480	203	226	...	...	185	122	263	114	152	...	60	113
44	38	Melsanakuppam ...	255.73	181	188	999	506	493	204	258	16	16	202	112	278	104	66	8	144	92
45	39	Malayambattu ...	501.74	235	242	1,350	690	660	223	201	...	...	279	86	399	14	217	10	135	2
46	40	Karapattu ...	1,679.54	515	535	2,965	1,557	1,408	244	236	53	39	596	194	896	197	440	...	348	152
47	41	Kadavalam ...	426.15	241	267	1,343	647	696	217	248	...	...	232	88	396	101	153	6	125	86
48	42	Kumaramangalam ...	230.03	362	413	2,068	1,027	1,041	377	397	...	...	496	194	583	248	215	9	227	233
49	43	Thennampattu ...	197.03	118	123	633	290	343	39	36	...	...	133	66	152	7	62	...	42	4
50	44	Maniyarkuppam ...	160.97	88	107	618	322	296	191	172	...	...	107	26	179	26	49	1	92	24
51	45	Veerankuppam ...	281.70	198	208	1,111	545	566	201	226	...	...	272	112	311	2	86	...	147	...
52	46	Kammakrishnapalli ...	85.53	73	87	483	248	235	21	18	...	...	66	11	152	4	80	...	43	...
53	47	Devalapuram ...	138.11	305	344	1,655	852	803	275	275	...	...	400	132	494	258	134	9	130	209
54	48	Karumbur ...	207.07	234	252	1,263	630	633	214	228	...	...	327	153	353	179	157	24	100	145
55	49	Parsanapalli ...	354.75	71	154	734	385	349	112	108	...	...	103	23	225	20	86	2	103	18
56	50	Venkatasamudram ...	686.21	791	899	4,546	2,322	2,224	587	556	3	1	1,013	329	1,337	425	449	25	495	384
57	51	Labbaimankuppam ...	116.65	394	422	2,201	1,096	1,105	505	523	26	25	502	226	583	105	62	...	241	53
58	52	Thuthipattu ...	336.43	484	488	2,503	1,222	1,281	575	583	4	6	595	305	685	257	95	1	185	153
59	53	Periavanigam ...	494.27	237	258	1,348	676	672	356	358	...	...	254	104	374	215	102	5	188	204
60	54	Mittalam ...	780.57	556	558	2,961	1,530	1,431	463	441	...	...	685	210	924	425	356	65	448	352
61	55	Byrapalli ...	261.80	28	28	206	108	98	11	6	13	14	32	5	70	22	48	12	19	10
62	56	Kailasagiri ...	530.30	672	803	4,607	2,375	2,232	443	426	...	...	1,157	543	1,225	359	208	...	353	307

VILLAGEWISE PRIMARY CENSUS ABSTRACT—*cont.*

4. VANIYAMBADI TALUK

Serial No.	Location Code No.	Name of Village	WORKERS III Livestock, Forestry, Fishing, Hunting, Plantations, Orchards & Allied activities		IV Mining and Quarrying		(V) Manufacturing, Processing, Servicing and Repairs (a) Household Industry		(b) Other than Household Industry		VI Construction		VII Trade and Commerce		VIII Transport, Storage & Communications		IX Other Services		X Non-workers	
			M	F	M	F	M	F	M	F	M	F	M	F	M	F	M	F	M	F
			(21)	(22)	(23)	(24)	(25)	(26)	(27)	(28)	(29)	(30)	(31)	(32)	(33)	(34)	(35)	(36)	(37)	(38)
32	27 a/c	Vadakkupattu ...	...	...	...	...	9	...	5	...	2	...	11	1	3	...	39	11	181	282
33	27 b/c	Vadakkupattu ...	...	...	...	...	...	...	25	...	...	...	...	...	1	...	19	...	206	293
34	27 c/c	Vadakkupattu ...	6	...	...	...	2	...	15	...	...	...	1	1	1	...	25	6	250	438
35	29	Vaniyambadi Village ...	...	...	...	...	...	...	...	...	...	...	3	...	2	...	2	...	92	152
36	31	Gollankuppam ...	...	...	...	...	1	...	48	...	2	...	6	...	...	...	19	2	342	758
37	32 a/b	Elayanagaram ...	2	...	...	...	5	...	6	...	3	...	4	...	1	...	23	1	196	431
38	32 b/b	Elayanagaram ...	1	...	...	...	...	...	2	...	...	...	...	...	...	...	43	11	108	225
39	33	Eachambattu ...	5	...	...	...	...	...	36	...	2	...	2	3	...	...	21	...	240	488
40	34	Chinnapallikuppam ...	...	...	16	...	7	...	6	...	...	...	2	...	...	...	8	...	202	501
41	35	Vadacheri ...	...	...	...	...	4	...	25	1	1	...	6	...	4	...	37	4	361	814
42	36	Bappanapalli ...	...	...	...	...	1	...	12	...	...	...	1	...	1	...	15	2	136	277
43	37	Vadakarai ...	4	...	...	...	...	...	26	1	...	...	2	...	4	...	15	...	178	366
44	38	Melsanakuppum ...	1	...	...	...	5	...	38	...	1	...	3	2	...	...	20	2	228	389
45	39	Malayambattu ...	...	...	...	...	1	...	24	...	...	...	3	...	...	...	119	2	291	646
46	40	Karapattu ...	19	1	1	...	2	...	8	...	1	...	10	2	4	...	63	42	661	1,211
47	41	Kadavalam ...	41	1	2	...	10	...	22	1	1	...	7	3	3	...	32	4	251	595
48	42	Kumaramangalam ...	...	...	...	...	20	3	40	...	...	...	25	...	5	...	51	3	444	793
49	43	Thennampattu ...	1	...	...	...	3	...	19	...	...	...	6	...	1	...	18	3	138	336
50	44	Maniyarkuppam ...	...	...	...	...	...	...	23	...	...	...	9	...	1	...	5	1	143	270
51	45	Veerankuppam ...	...	...	...	...	10	...	16	...	...	...	7	...	1	...	44	2	234	564
52	46	Kammakrishnapalli ...	...	...	...	...	21	3	2	...	...	...	...	...	...	...	6	1	96	231
53	47	Devalapuram ...	1	...	...	...	6	...	126	15	15	10	58	8	7	...	17	7	358	545
54	48	Karumbur ...	...	...	...	...	5	...	26	...	2	...	14	3	5	...	44	7	277	454
55	49	Parsanapalli ...	3	...	...	...	...	...	20	...	...	...	4	...	...	...	9	...	160	329
56	50	Venkatasamudram ...	25	4	...	...	12	...	208	2	3	1	58	4	8	...	79	5	985	1,779
57	51	Labbaimankuppam ...	2	...	...	...	12	10	173	34	1	1	27	2	10	...	55	5	513	1,000
58	52	Thuthipattu ...	...	1	...	...	...	5	252	45	5	3	30	9	15	...	103	40	537	1,024
59	53	Periavanigam ...	...	...	...	...	2	...	20	1	12	...	6	1	2	...	42	4	302	457
60	54	Mittalam ...	15	1	...	...	...	...	39	...	26	...	7	2	2	...	31	4	606	1,006
61	55	Byrapalli ...	...	...	...	...	...	...	...	...	...	...	...	...	...	...	3	...	38	76
62	56	Kailasagiri ...	11	1	...	...	96	3	192	9	31	...	164	20	45	...	125	19	1,150	1,873

VILLAGEWISE PRIMARY CENSUS ABSTRACT—*cont.*

4. VANIYAMBADI TALUK

Serial No.	Location Code No.	Name of Village	Area of Village in Hectares	Occupied Residential Houses	No. of Households	Total Population including Institutional & Houseless Population			Scheduled Castes		Scheduled Tribes		Literate and Educated Persons		WORKERS: Total Workers (i—ix)		WORKERS: I Cultivators		WORKERS: II Agricultural Labourers	
						P	M	F	M	F	M	F	M	F	M	F	M	F	M	F
(0)	(1)	(2)	(3)	(4)	(5)	(6)	(7)	(8)	(9)	(10)	(11)	(12)	(13)	(14)	(15)	(16)	(17)	(18)	(19)	(20)
63	57	Chinnavanigam ...	317.20	320	333	1,712	847	865	411	405	4	5	334	150	467	158	108	4	178	125
64	58	Aythambattu ...	148.44	189	199	1,119	561	558	318	291	...	...	235	119	300	174	86	6	147	148
65	59	Nariyambattu ...	293.30	297	373	2,051	991	1,060	319	308	4	2	421	250	520	49	55	...	198	24
66	60	Sathanbakkam ...	191.60	166	183	921	458	463	122	128	...	...	179	79	278	134	129	1	90	122
67	61	Kommeswaram ...	62.21	145	191	1,004	520	484	171	188	...	...	261	83	305	174	95	2	115	142
68	62	Bavaranthanpattadai ...	121.42	117	118	603	297	306	223	230	...	...	142	47	173	128	36	2	95	119
69	63	Somalapuram ...	141.62	247	303	1,603	818	785	582	565	...	...	409	211	454	276	30	...	377	275
70	64	Kommeswaram ...	99.97	62	73	402	215	187	41	34	...	...	106	52	118	24	57	...	14	3
71	65	Vedapudupattu ...	307.65	373	503	2,472	1,274	1,198	249	228	2	2	680	298	703	69	178	2	140	52
72	66	Kilmurugai ...	297.99	439	497	2,499	1,346	1,153	134	115	...	...	786	361	734	116	129	...	316	100
73	67	Vengili ...	474.82	247	271	1,320	664	656	225	217	...	...	312	161	376	179	92	3	199	159
74	68	Kulithigai ...	134.53	80	119	648	324	324	54	60	...	...	166	87	216	39	75	...	124	38
75	69	Thottalam ...	371.46	332	356	1,736	834	902	163	181	...	...	411	213	476	138	164	7	187	71
76	70	Madanur ...	233.09	257	302	1,508	764	744	261	267	...	...	424	237	440	153	116	1	187	145
77	71	Koothambakkam ...	464.09	236	309	1,702	875	827	185	200	...	...	551	248	456	112	122	...	244	105
78	72	Agaramcheri ...	1,131.39	562	711	3,806	1,876	1,930	410	446	...	...	1,060	520	951	353	260	...	358	213
79	73	Kollamangalam ...	248.42	221	249	1,301	654	647	246	250	...	...	307	153	339	159	124	16	149	138
80	74	Pallikuppam ...	238.97	282	289	1,685	870	815	250	231	...	...	327	81	510	23	317	16	142	2
81	75	Thirumalaikuppam ...	183.22	131	146	770	390	380	168	145	...	...	193	92	202	72	78	1	81	65
82	76	Palur ...	919.35	514	514	2,577	1,277	1,300	251	272	...	...	516	227	811	81	36	...	690	73
83	80	Naickaneri ...	563.74	274	328	1,841	955	886	...	...	773	734	116	17	647	98	471	18	159	72
84	81	Vellakkal ...	333.52	52	52	318	166	152	12	14	...	...	18	3	104	1	101	...	2	1
85	82	Kammiambattu ...	198.71	204	209	1,031	501	530	251	269	...	1	154	43	317	238	101	...	186	237
86	83	Nacharkuppam ...	410.80	112	112	548	288	260	157	138	12	10	76	28	169	76	49	1	104	72
87	84	Periyankuppam ...	548.23	691	887	4,505	2,274	2,231	696	682	25	23	878	300	1,137	486	237	21	421	374
88	85	Solur ...	283.46	313	316	1,501	765	736	420	403	...	...	373	170	387	110	30	...	97	65
89	86	Alankuppam ...	73.66	306	342	1,743	903	840	407	374	...	...	435	194	521	270	97	4	275	235
90	87	Kannadikuppam ...	78.60	220	221	1,145	537	608	297	331	...	...	242	110	311	206	67	14	119	176
91	88	Vinnamangalam ...	927.75	543	556	2,848	1,422	1,426	695	717	...	...	669	364	789	486	315	122	258	305
92	89	Minnur ...	480.67	223	463	2,255	1,148	1,107	329	310	...	...	582	285	628	200	191	...	195	183
93	90	Sengilikuppam ...	411.37	169	239	1,299	680	619	267	243	...	...	305	132	355	88	84	2	115	71

VILLAGEWISE PRIMARY CENSUS ABSTRACT—*cont.*

4. VANIYAMBADI TALUK

Serial No.	Location Code No.	Name of Village	WORKERS III Livestock, Forestry, Fishing, Hunting, Plantations, Orchards & Allied activities		IV Mining and Quarrying		(V) Manufacturing, Processing, Servicing and Repairs (a) Household Industry		(b) Other than Household Industry		VI Construction		VII Trade and Commerce		VIII Transport, Storage & Communications		IX Other Services		X Non-workers	
			M	F	M	F	M	F	M	F	M	F	M	F	M	F	M	F	M	F
			(21)	(22)	(23)	(24)	(25)	(26)	(27)	(28)	(29)	(30)	(31)	(32)	(33)	(34)	(35)	(36)	(37)	(38)
63	57	Chinnavanigam ...	40	1	9	...	5	...	62	6	...	...	15	5	13	...	37	17	380	707
64	58	Aythambattu ...	13	9	...	...	...	...	29	2	...	...	7	...	...	...	18	9	261	384
65	59	Nariyambattu ...	2	...	...	...	5	...	128	3	1	...	77	2	10	...	44	20	471	1,011
66	60	Sathanbakkam ...	18	...	...	...	...	...	14	...	...	...	3	5	5	...	19	6	180	329
67	61	Kommeswaram ...	26	1	...	...	15	10	18	...	1	...	11	16	2	...	22	3	215	310
68	62	Bavaranthapnattadai ...	4	1	...	...	1	...	19	...	1	...	6	1	...	...	11	5	124	178
69	63	Somalapuram ...	...	...	...	...	...	...	18	...	2	...	12	1	...	...	15	...	364	509
70	64	Kommeswaram ...	18	16	1	...	2	...	7	1	...	...	7	4	3	...	9	...	97	163
71	65	Vadapudupattu ...	19	5	...	...	1	...	287	2	5	...	20	2	27	...	26	6	571	1,129
72	66	Kilmurugai ...	12	...	...	...	9	...	194	2	...	...	28	3	6	...	40	11	612	1,037
73	67	Vengili ...	7	3	...	...	2	...	22	1	...	...	15	10	3	...	36	3	288	477
74	68	Kulithigai ...	...	...	...	...	...	...	8	...	1	...	2	...	...	...	6	1	108	285
75	69	Thottalam ...	5	4	4	...	30	47	21	...	3	...	11	...	2	...	49	9	358	764
76	70	Madanur ...	...	...	...	...	4	...	47	...	...	...	36	2	5	...	45	4	324	591
77	71	Koothambakkam ...	...	...	...	...	...	...	19	...	...	...	8	...	1	...	62	7	419	715
78	72	Agaramcheri ...	8	...	...	...	142	125	62	5	2	...	43	2	12	...	64	8	925	1,577
79	73	Kollamangalam ...	11	...	...	...	...	...	22	4	...	...	7	...	3	...	23	1	315	488
80	74	Pallikuppam ...	11	...	...	...	3	1	13	...	1	...	5	...	2	...	16	4	360	792
81	75	Thirumalaikuppam ...	4	...	...	...	...	...	13	...	2	...	5	1	...	...	19	5	188	308
82	76	Palur ...	22	1	...	...	...	...	28	1	2	...	16	1	...	...	17	5	466	1,219
83	80	Naickaneri ...	...	...	...	...	...	...	1	...	...	...	7	7	...	...	9	1	308	788
84	81	Vellakkal ...	...	...	...	...	...	...	...	...	...	...	...	...	...	...	1	...	62	151
85	82	Kammiambattu ...	...	...	1	...	1	1	11	...	...	...	5	...	1	...	11	...	184	292
86	83	Nacharkuppam ...	1	...	...	...	...	...	9	3	...	...	...	...	...	...	6	...	119	184
87	84	Periyankuppam ...	24	...	...	...	145	15	276	62	7	...	130	4	24	...	73	10	937	1,745
88	85	Solur ...	2	...	25	...	...	...	161	42	27	1	11	1	14	...	20	1	378	626
89	86	Alankuppam ...	9	2	...	...	...	...	71	20	5	...	31	5	12	...	21	4	382	570
90	87	Kannadikuppam ...	13	...	...	1	2	3	62	...	1	1	11	5	5	...	31	6	226	402
91	88	Vinnamangalam ...	3	...	5	6	23	18	100	14	2	...	21	3	7	...	55	18	633	940
92	89	Minnur ...	23	2	1	...	2	...	145	9	...	...	17	...	25	1	29	5	520	907
93	90	Sengilikuppam ...	9	6	...	...	...	1	73	5	16	1	13	...	18	...	27	2	325	531

VILLAGEWISE PRIMARY CENSUS ABSTRACT—*cont.*

4. VANIYAMBADI

TALUK .....

Serial No.	Location Code No.	Name of Village	Area of Village in Hectares	Occupied Residential Houses	No. of Households	Total Population including Institutional & Houseless Population			Scheduled Castes		Scheduled Tribes		Literate and Educated Persons		WORKERS: Total Workers (i—ix)		WORKERS: I Cultivators		WORKERS: II Agricultural Labourers	
						P	M	F	M	F	M	F	M	F	M	F	M	F	M	F
(0)	(1)	(2)	(3)	(4)	(5)	(6)	(7)	(8)	(9)	(10)	(11)	(12)	(13)	(14)	(15)	(16)	(17)	(18)	(19)	(20)
94	91 a/b	Girisamudram ...	277.70	385	408	2,092	1,044	1,048	293	289	...	...	412	98	585	86	144	1	135	37
95	91 b/b	Girisamudram ...	165.93	112	117	700	358	342	192	197	...	...	138	55	205	136	70	7	119	129
96	92	Valayambattu ...	695.08	583	584	3,456	1,757	1,699	722	780	...	...	652	243	1,072	334	463	57	206	235
97	93	Amburpet ...	385.85	53	70	436	218	218	20	6	...	...	50	2	123	...	92	...	24	...
98	94	Govindapuram ...	470.16	153	201	1,193	606	587	73	68	...	...	197	72	352	6	177	3	126	3
99	95 a/b	Vallipattu ...	1,094.26	300	323	1,718	858	860	75	64	1	...	289	86	523	161	285	60	143	78
100	95 b/b	Vallipattu ...	1,599.77	89	148	903	464	439	4	3	...	...	146	41	297	9	234	4	27	3
101	96 a/c	Koothakottai ...	1,720.42	401	401	2,344	1,206	1,138	41	37	...	...	303	50	775	296	548	178	122	103
102	96 b/c	Koothakottai ...	572.28	136	136	871	443	428	35	40	...	...	117	30	269	14	220	1	25	11
103	96 c/c	Koothakottai ...	893.24	258	258	1,416	716	700	11	8	114	115	197	32	449	19	253	2	143	14
104	97	Nekkanamalai ...	914.01	110	155	908	482	426	45	36	...	...	163	25	291	158	253	144	28	13
105	98	Vellakuttai ...	1,381.38	889	1,004	5,488	2,778	2,710	282	273	194	187	1,179	426	1,610	185	991	42	402	131
106	99	Nimmiyambattu ...	1,097.20	509	596	3,498	1,761	1,737	191	165	1	4	618	182	1,010	256	594	12	287	215
107	100	Peddur ...	1,087.41	1,025	1,136	5,644	2,899	2,745	1,043	980	12	11	1,154	560	1,653	353	494	78	738	231
108	101	Alangayam ...	521.16	1,171	1,270	6,890	3,458	3,432	588	618	...	...	1,903	1,159	1,976	225	511	7	481	176
109	102	Reddiyur ...	768.85	503	512	2,695	1,380	1,315	135	127	7	10	519	135	783	182	436	40	167	133
110	103	Narasingapuram ...	840.36	387	489	2,730	1,444	1,286	152	143	39	31	513	108	840	59	291	6	489	45
111	104	Manimarikuppam ...	1,296.13	1,073	1,155	5,933	3,053	2,880	214	180	36	35	1,161	449	1,781	278	971	93	603	168
112	105	Poongulam ...	1,649.23	862	1,045	5,553	2,812	2,741	224	200	25	21	999	279	1,686	145	1,155	42	338	90
113	106	Nacharkuppam ...	632.42	643	647	3,379	1,669	1,710	159	141	...	...	672	256	1,058	189	653	33	236	140
114	107	Andiappanur ...	1,306.96	1,074	1,077	5,714	2,808	2,906	343	314	...	...	1,151	450	1,581	614	960	199	394	377
115	108	Irunapattu ...	1,070.22	615	618	3,359	1,717	1,642	323	317	50	65	743	188	925	91	502	20	355	62
116	109 a/b	Perumapattu ...	847.80	691	788	4,424	2,263	2,161	588	572	...	...	528	145	1,328	14	423	2	831	8
117	109 b/b	Perumapattu ...		183	184	1,232	633	599	287	267	...	...	293	131	359	9	133	...	206	8
118	110 a/b	Kurusilapattu ...	1,075.10	105	105	631	325	306	113	102	...	...	166	84	188	3	74	...	81	...
119	110 b/b	Kurusilapattu ...		865	867	4,951	2,449	2,502	528	501	...	...	852	291	1,380	536	455	56	703	424
120	111	Naickanur ...	676.42	333	333	1,739	897	842	70	72	16	11	211	30	494	232	267	17	198	210
121	112	Bheemakulam ...	1,030.06	448	452	2,491	1,259	1,232	238	239	159	133	378	166	737	92	411	32	264	55
122	113	Alangayam ...	4,690.47	...	Reserve Forest		...	...	...	...	...	...	...	Reserve Forest		...	...	...	...	...
123	114	Andiappanur ...	576.05	...	Reserve Forest		...	...	...	...	...	...	...	Reserve Forest		...	...	...	...	...
124	115	Kalrapatty ...	831.25	...	Reserve Forest		...	...	...	...	...	...	...	Reserve Forest		...	...	...	...	...

VILLAGEWISE PRIMARY CENSUS ABSTRACT—*cont.*

4. VANIYAMBADI TALUK

Serial No.	Location Code No.	Name of Village	WORKERS III Livestock, Forestry, Fishing, Hunting, Plantations, Orchards & Allied activities M (21)	F (22)	IV Mining and Quarrying M (23)	F (24)	(V) Manufacturing, Processing, Servicing and Repairs (a) Household Industry M (25)	F (26)	(b) Other than Household Industry M (27)	F (28)	VI Construction M (29)	F (30)	VII Trade and Commerce M (31)	F (32)	VIII Transport, Storage & Communications M (33)	F (34)	IX Other Services M (35)	F (36)	X Non-workers M (37)	F (38)
94	91 a/b	Girisamudram ...	27	2	...	...	...	...	197	32	5	...	24	8	16	...	37	6	459	962
95	91 b/b	Girisamudram ...	...	...	...	...	...	...	5	...	...	...	6	...	...	...	5	...	153	206
96	92	Valayambattu ...	21	14	1	...	...	...	277	7	11	3	22	13	25	...	46	5	685	1,365
97	93	Amburpet ...	...	...	...	...	...	...	3	...	...	...	...	...	...	...	4	...	95	218
98	94	Govindapuram ...	...	...	...	...	...	...	4	...	35	...	3	...	1	...	6	...	254	581
99	95 a/b	Vallipattu ...	18	1	1	...	6	4	18	...	...	...	9	8	1	...	42	10	335	699
100	95 b/b	Vallipattu ...	25	1	...	...	...	...	5	...	...	...	...	1	...	...	6	...	167	430
101	96 a/c	Koothakottai ...	19	2	14	3	2	...	12	...	5	...	5	3	4	...	44	7	431	842
102	96 b/c	Koothakottai ...	...	...	...	...	...	...	16	1	...	...	2	...	1	...	5	1	174	414
103	96 c/c	Koothakottai ...	6	...	...	...	...	...	11	...	2	...	6	1	1	...	27	2	267	681
104	97	Nekkanamalai ...	...	...	...	...	...	...	7	...	...	...	...	1	...	...	3	...	191	268
105	98	Vellakuttai ...	2	...	...	...	15	...	48	2	10	...	36	2	7	...	99	8	1,468	2,525
106	99	Nimmiyambattu ...	15	2	...	...	22	17	22	...	3	...	21	7	8	...	38	3	751	1,481
107	100	Peddur ...	32	1	...	...	28	...	68	4	15	2	55	19	40	...	173	18	1,246	2,392
108	101	Alangayam ...	20	...	...	...	14	...	83	2	28	...	501	10	166	...	172	30	1,482	3,207
109	102	Reddiyur ...	21	...	65	...	...	1	25	...	2	...	20	2	3	...	43	6	597	1,133
110	103	Narasingapuram ...	...	1	...	...	3	...	12	...	1	...	14	1	3	...	27	6	604	1,227
111	104	Manimarikuppam ...	8	...	4	...	11	...	28	1	4	...	56	3	7	...	89	13	1,272	2,602
112	105	Poongulan ...	2	...	...	...	31	3	49	5	2	...	27	1	2	...	80	4	1,126	2,596
113	106	Nacharkuppam ...	4	...	10	...	46	5	38	3	7	...	26	2	2	...	36	6	611	1,521
114	107	Andiappanur ...	3	...	2	...	48	11	24	1	6	...	42	6	6	...	96	20	1,227	2,292
115	108	Irunapattu ...	...	...	6	...	6	...	6	...	...	...	6	4	5	...	39	5	792	1,551
116	109 a/b	Perumapattu ...	8	...	...	...	3	...	16	1	...	...	12	...	2	...	33	3	935	2,147
117	109 b/b	Perumapattu ...	...	...	...	...	...	...	3	...	...	...	1	...	1	...	15	1	274	590
118	110 a/b	Kurusilapattu ...	...	...	...	...	...	...	2	...	3	...	10	2	1	...	17	1	137	303
119	110 b/b	Kurusilapattu ...	8	10	4	...	4	...	35	10	30	3	46	14	4	...	91	19	1,069	1,966
120	111	Naickanur ...	5	...	...	...	1	...	6	...	...	...	5	1	...	...	12	4	403	610
121	112	Bheemakulam ...	3	...	...	...	3	...	6	...	...	...	5	1	2	...	43	4	522	1,140
122	113	Alangayam ...	...	...	Reserve Forest		...	...	...	...	...	...	...	...	Reserve Forest		...	...	...	...
123	114	Andiappanur ...	...	...	Reserve Forest		...	...	...	...	...	...	...	...	Reserve Forest		...	...	...	...
124	115	Kalrapatty ...	...	...	Reserve Forest		...	...	...	...	...	...	...	...	Reserve Forest		...	...	...	...

VILLAGEWISE PRIMARY CENSUS ABSTRACT – *cont.*

4. VANIYAMBADI TALUK

Serial No.	Location Code No.	Name of Village	Area of Village in Hectares	Occupied Residential Houses	No. of House-holds	Total Population including Institutional & Houseless Population			Scheduled Castes		Scheduled Tribes		Literate and Educated Persons		WORKERS: Total Workers (i—ix)		WORKERS: I Cultivators		WORKERS: II Agricultural Labourers	
						P	M	F	M	F	M	F	M	F	M	F	M	F	M	F
(0)	(1)	(2)	(3)	(4)	(5)	(6)	(7)	(8)	(9)	(10)	(11)	(12)	(13)	(14)	(15)	(16)	(17)	(18)	(19)	(20)
125	116	Nagathur ...	495·75	...	Reserve Forest		...	...	...	...	...	...	...	Reserve Forest		...	...	...	...	...
126	117	Narasingapuram ...	885.08	...	Reserve Forest		...	...	...	...	...	...	...	Reserve Forest		...	...	...	...	...
127	118	Nekkanamalai ...	731.29	...	Reserve Forest		...	...	...	...	...	...	...	Reserve Forest		...	...	...	...	...
128	119	Poongulam ...	3,724.45	...	Reserve Forest		...	...	...	...	...	...	...	Reserve Forest		...	...	...	...	...
129	120	Vellakuttai ...	300.28	...	Reserve Forest		...	...	...	...	...	...	...	Reserve Forest		...	...	...	...	...
130	121	Vellakuttai Extension ...	189.80	...	Reserve Forest		...	...	...	...	...	...	...	Reserve Forest		...	...	...	...	...
131	122	Karapattu ...	370.39	...	Reserve Forest		...	...	...	...	...	...	...	Reserve Forest		...	...	...	...	...
132	123	Naickaneri Extension ...	2,659.01	...	Reserve Forest		...	...	...	...	...	...	...	Reserve Forest		...	...	...	...	...
133	124	Ambur ...	10,651.00	...	Reserve Forest		...	...	...	...	...	...	...	Reserve Forest		...	...	...	...	...
134	125	Ambur Fuel ...	2,206.75	...	Reserve Forest		...	...	...	...	...	...	...	Reserve Forest		...	...	...	...	...
135	126	Ambur Tope ...	2.47	...	Reserve Forest		...	...	...	...	...	...	...	Reserve Forest		...	...	...	...	...
136	127	Kailasagiri ...	1,023.89	...	Reserve Forest		...	...	...	...	...	...	...	Reserve Forest		...	...	...	...	...
137	128	Sanankuppam ...	5,559.42	...	Reserve Forest		...	...	...	...	...	...	...	Reserve Forest		...	...	...	...	...
138	129	Vellakkal ...	2,038.39	...	Reserve Forest		...	...	...	...	...	...	...	Reserve Forest		...	...	...	...	...
		Taluk Total ...	95,713.34	37,465	41,199	220,309	111,530	108,779	26,342	25,988	1,690	1,600	44,572	17,468	64,395	15,957	27,885	2,287	21,681	11,778

VILLAGEWISE PRIMARY CENSUS ABSTRACT—*concld.*

4. VANIYAMBADI TALUK

Serial No.	Location Code No.	Name of Village	WORKERS III Livestock, Forestry, Fishing, Hunting, Plantations, Orchards & Allied activities M (21)	F (22)	IV Mining and Quarrying M (23)	F (24)	(V) Manufacturing, Processing, Servicing and Repairs (a) Household Industry M (25)	F (26)	(b) Other than Household Industry M (27)	F (28)	VI Construction M (29)	F (30)	VII Trade and Commerce M (31)	F (32)	VIII Transport, Storage & Communications M (33)	F (34)	IX Other Services M (35)	F (36)	X Non-workers M (37)	F (38)
125	116	Nagathur ...	...	...	...	Reserve Forest		...	...	...	...	...	...	...	Reserve Forest		...	...	...	...
126	117	Narasingapuram ...	...	...	...	Reserve Forest		...	...	...	...	...	...	...	Reserve Forest		...	...	...	...
127	118	Nekkanamalai ...	...	...	...	Reserve Forest		...	...	...	...	...	...	...	Reserve Forest		...	...	...	...
128	119	Poongulam ...	...	...	...	Reserve Forest		...	...	...	...	...	...	...	Reserve Forest		...	...	...	...
129	120	Vellakuttai ...	...	...	...	Reserve Forest		...	...	...	...	...	...	...	Reserve Forest		...	...	...	...
130	121	Vellakuttai Extension ...	...	...	...	Reserve Forest		...	...	...	...	...	...	...	Reserve Forest		...	...	...	...
131	122	Karapattu ...	...	...	...	Reserve Forest		...	...	...	...	...	...	...	Reserve Forest		...	...	...	...
132	123	Naickaneri Extension ...	...	...	...	Reserve Forest		...	...	...	...	...	...	...	Reserve Forest		...	...	...	...
133	124	Ambur ...	...	...	...	Reserve Forest		...	...	...	...	...	...	...	Reserve Forest		...	...	...	...
134	125	Ambur Fuel ...	...	...	...	Reserve Forest		...	...	...	...	...	...	...	Reserve Forest		...	...	...	...
135	126	Ambur Tope ...	...	...	...	Reserve Forest		...	...	...	...	...	...	...	Reserve Forest		...	...	...	...
136	127	Kailasagiri ...	...	...	...	Reserve Forest		...	...	...	...	...	...	...	Reserve Forest		...	...	...	...
137	128	Sanankuppam ...	...	...	...	Reserve Forest		...	...	...	...	...	...	...	Reserve Forest		...	...	...	...
138	129	Vellakkal ...	...	...	...	Reserve Forest		...	...	...	...	...	...	...	Reserve Forest		...	...	...	...
		Taluk Total ...	**867**	**123**	**213**	**28**	**1,088**	**367**	**5,145**	**393**	**437**	**45**	**2,339**	**296**	**795**	**2**	**3,945**	**638**	**47,135**	**92,822**

***FOOT NOTE*:—**

L. C. Nos. 23, 28, 30, 77, 78 & 79 are Non-City Urban Units.

APPENDIX

Statement Showing a List of Revenue Villages forming part of Panchayats.

4. VANIYAMBADI TALUK

Location Code No. (1)	Name of Village (2)	Name of Panchayat in which included with alphabetical indications for the total segment (3)	Cross reference for the other segment/ segments of the Panchayat. (4)
1	Chinthagambenta	Alasandapuram a/g	9 for b/g, 10 for c/g, 11 for d/g, 12 for e/g, 13 for f/g, 14 for g/g
5	Godukumanipattadi	Chickkanankuppam a/c	6 for b/c, 7 for c/c
6	Sonakapet	Chickkanankuppam b/c	5 for a/c, 7 for c/c
7	Chickkanankuppam	Chickkanankuppam c/c	5 for a/c, 6 for b/c
9	Venkatarajapuram	Alasandapuram b/g	1 for a/g, 10 for c/g, 11 for d/g, 12 for e/g, 13 for f/g, 14 for g/g
10	Narayanapuram	Alasandapuram c/g	1 for a/g, 9 for b/g, 11 for d/g, 12 for e/g, 13 for f/g, 14 for g/g
11	Javadi Ramasamudram	Alasandapuram d/g	1 for a/g, 9 for b/g, 10 for c/g, 12 for e/g, 13 for f/g, 14 for g/g
12	Alasandapuram	Alasandapuram e/g	1 for a/g, 9 for b/g, 10 for c/g, 11 for d/g, 13 for f/g, 14 for g/g

Location Code No. (1)	Name of Village (2)	Name of Panchayat in which included with alphabetical indications for the total segment (3)	Cross reference for the other segment/ segments of the Panchayat. (4)
13	Simugambattu	Alasandapuram f/g	1 for a/g, 9 for b/g, 10 for c/g, 11 for d/g, 12 for e/g, 14 for g/g
14	Gollapalli	Alasandapuram g/g	1 for a/g, 9 for b/g, 10 for c/g, 11 for d/g, 12 for c/g, 13 for f/g
16	Kumbavenigunta	Mallagunta a/b	17 for b/b
17	Mallagunta	Mallagunta b/b	16 for a/b
33	Eachampattu	Chinnapallikuppam a/b	34 for b/b
34	Chinnapallikuppam	Chinnapallikuppam b/b	33 for a/b
38	Melsanakuppam	Melsanakuppam a/b	44 for b/b
44	Maniyarkuppam	Melsanakuppam b/b	38 for a/b
46	Kammakrishnapalli	Devalapuram a/c	47 for b/c, 51 for c/c,
47	Devalapuram	Devalapuram b/c	46 for a/c 51 for c/c
51	Labbaimanikuppam	Devalapuram c/c	46 for a/c, 47 for b/c
54	Mittalam	Mittalam a/b	55 for b/b
55	Byrapalli	Mittalam b/b	54 for a/b
60	Sathambakkam	Sathambakkam a/b	62 for b/b
62	Bavaranathanpattadai	Sathambakkam b/b	60 for a/b
63	Somalapuram	Somalapuram a/b	64 for b/b
64	Komeswaram	Somalapuram b/b	63 for a/b
81	Vellakkal	Vinnamangalam a/b	88 for b/b
82	Kammiambattu	Nacharkuppam a/b	83 for b/b
83	Nacharkuppam	Nacharkuppam b/b	82 for a/b

Location Code No. (1)	Name of Village (2)	Name of Panchayat in which included with alphabetical indications for the total segment (3)	Cross reference for the other segment/ segments of the Panchayat. (4)
88	Vinnamangalam	Vinnamangalam b/b	81 for a/b
92	Valayambattu	Valayambattu a/b	93 for b/b
93	Amburpet	Valayambattu b/b	92 for a/b
100	Peddur	Alangayam b/b	101 for a/b
101	Alangayam	Alangayam a/b	100 for b/b
104	Nacharkuppam	Nacharkuppam b/b	106 for a/b
106	Nacharkuppam	Nacharkuppam a/b	104 for b/b
109 b/b	Perumapattu	Pallavolli a/b	110 a/b for b/b
110 a/b	Kurusilapattu	Pallavolli b/b	109 b/b for a/b

URBAN BLOCKWISE PRIMARY CENSUS ABSTRACT

4. VANIYAMBADI TALUK

Serial No.	Location Code No.	Name of Town/ Ward/Enumerator's Block No.	Area of Town in Sq. Km.	Occupied Residential Houses	No. of Households	Total Population including Institutional & Houseless Population P	M	F	Scheduled Castes M	F	Scheduled Tribes M	F	Literate and Educated Persons M	F	WORKERS Total Workers (i—ix) M	F	I Cultivators M	F	II Agricultural Labourers M	F
(0)	(1)	(2)	(3)	(4)	(5)	(6)	(7)	(8)	(9)	(10)	(11)	(12)	(13)	(14)	(15)	(16)	(17)	(18)	(19)	(20)
VANIYAMBADI AGGLOMERATION			14.65	7,619	10,237	57,686	28,902	28,784	3,806	3,777	1	...	17,159	12,782	14,141	1,770	470	28	525	236
	XVII	VANIYAMBADI (M)																		
1		H.N.B./E. B. No. 1/1 (Part) Total	...	...	84	84	478	237	241	141	158	...	...	78	32	128	103	28	1	86	102
2		1/2	...	...	95	135	629	311	318	...	...	...	...	235	174	148	1	14	...	6	...
3		1/3	...	...	90	116	652	300	352	...	...	...	...	260	238	162	5	4	...	...	...
4		1/4	...	...	91	128	710	345	365	...	...	...	...	260	211	157	2	10	...	3	...
5		1/5	...	...	86	124	800	398	402	...	...	...	...	286	242	156	4	2	...	...	...
6		1/6	...	...	37	60	312	147	165	...	...	...	...	113	105	74	...	...	...	3	...
7		1/7	...	...	40	72	391	205	186	...	...	...	...	82	73	97	3	2	...	...	...
8		1/124	...	...	33	33	196	91	105	1	2	...	...	43	23	59	8	...	...	...	...
		(Part) Total	...	...	472	668	3,690	1,797	1,893	1	2	...	...	1,279	1,066	853	23	32	...	14	...
9		2/8	...	...	24	31	226	100	126	...	...	...	...	83	88	32	...	2	...	4	...
10		2/9	...	...	49	64	325	171	154	...	...	...	...	120	78	84	...	2	...	8	...
11		2/10	...	...	45	70	381	196	185	...	...	...	...	138	100	97	3	...	...	...	...
12		2/11	...	...	44	62	369	172	197	...	...	...	...	123	29	75	6	...	...	...	...
13		2/12	...	...	39	43	212	110	102	...	...	...	...	61	46	53	33	...	...	3	...
14		2/13	...	...	48	69	457	228	229	...	...	...	...	158	143	102	1	...	...	...	...
15		2/14	...	...	23	24	181	87	94	...	...	...	...	69	55	41	...	...	...	2	...
16		2/15	...	...	128	179	921	471	450	34	32	...	...	297	169	254	7	...	...	19	...
17		2/125	...	...	Uninhabited		...	...	...	...	...	...	...	...	Uninhabited		...	...	...	...	...
		Total	...	...	400	542	3,072	1,535	1,537	34	32	...	...	1,049	778	738	50	21	...	36	...
18		3/16	...	...	18	23	141	70	71	...	...	...	...	59	56	32	...	...	...	...	...
19		3/17	...	...	23	33	129	63	66	...	...	..	...	47	46	29	5	...	...	...	...
20		3/18	...	...	63	75	357	185	172	72	63	...	...	69	67	84	15	2	...	...	...
21		3/19	...	...	103	143	777	379	398	...	...	...	...	231	230	195	17	7	1	...	...
22		3/20	...	...	46	56	578	293	285	...	...	...	...	142	141	146	14	4	...	...	...
23		3/21	...	...	40	55	295	136	159	...	...	...	...	56	55	77	27	2	...	...	...
24		3/22	...	...	29	36	187	93	94	24	26	...	...	37	36	40	16	...	...	...	1
25		3/23	...	...	115	134	773	362	411	...	...	...	...	252	250	170	8	5	...	...	1

URBAN BLOCKWISE PRIMARY CENSUS ABSTRACT—*cont.*

4. VANIYAMBADI TALUK

Serial No.	Location Code No.	Name of Town/ Ward/Enumerator's Block No.	WORKERS III Livestock, Forestry, Fishing, Hunting, Plantations, Orchards & Allied activities M (21)	F (22)	IV Mining and Quarrying M (23)	F (24)	(V) Manufacturing, Processing, Servicing and Repairs (a) Household Industry M (25)	F (26)	(b) Other than Household Industry M (27)	F (28)	VI Construction M (29)	F (30)	VII Trade and Commerce M (31)	F (32)	VIII Transport, Storage & Communications M (33)	F (34)	IX Other Services M (35)	F (36)	X Non-workers M (37)	F (38)
		VANIYAMBADI AGGLOMERATION	114	11	12	...	362	159	5,486	357	434	73	4,174	181	1,097	125	1,467	600	14,761	27,014
		XVII. VANIYAMBADI (M)																		
1		H.N.B./E.B. No. 1/1 (Part) Total ...	2	...	...	...	...	...	4	...	1	...	4	...	3	...	...	...	109	138
2		1/2 ...	...	...	...	...	...	...	28	1	33	...	38	...	11	...	18	...	163	317
3		1/3 ...	...	...	...	...	...	...	29	...	39	...	52	1	14	...	24	4	138	347
4		1/4 ...	...	...	...	...	...	1	53	...	4	...	62	...	6	...	19	1	188	363
5		1/5 ...	...	...	...	...	...	...	50	...	1	...	72	...	12	...	19	4	242	398
6		1/6 ...	...	...	...	...	...	...	28	...	1	...	34	...	1	...	7	...	73	165
7		1/7 ...	3	...	...	...	8	...	53	...	...	...	23	...	5	...	3	3	108	183
8		1/124 ...	...	...	...	...	7	1	30	...	1	...	13	...	4	...	2	7	32	97
		(Part) Total ...	3	...	...	...	15	2	271	1	79	...	294	1	53	...	92	19	944	1,870
9		2/8 ...	...	...	...	...	...	...	10	...	...	...	16	...	...	...	...	...	68	126
10		2/9 ...	...	...	...	...	...	...	27	...	11	...	27	...	7	...	2	...	87	154
11		2/10 ...	...	...	...	...	...	...	32	...	...	...	53	1	6	...	6	2	99	182
12		2/11 ...	...	...	...	...	2	5	23	...	1	...	42	1	5	...	2	...	97	191
13		2/12 ...	...	...	...	...	...	...	4	...	...	...	5	...	...	1	41	32	57	69
14		2/13 ...	...	...	...	...	...	...	28	1	...	...	63	...	7	...	4	...	126	228
15		2/14 ...	...	...	...	...	...	...	9	...	5	...	23	...	1	...	1	...	46	94
16		2/15 ...	3	...	1	...	11	...	101	5	20	...	48	1	12	...	22	1	217	443
17		2/125 ...	...	...	Uninhabited		...	...	...	...	...	...	...	...	Uninhabited		...	...	...	...
		Total ...	3	...	1	...	13	5	234	9	37	...	277	3	38	1	78	35	797	1,487
18		3/16 ...	...	...	...	...	...	...	5	...	...	...	25	...	...	...	2	...	38	71
19		3/17 ...	...	...	...	...	...	...	8	...	...	...	10	1	3	...	8	4	34	61
20		3/18 ...	...	...	...	...	...	1	20	1	2	2	32	2	9	...	19	9	101	157
21		3/19 ...	1	...	...	...	14	2	62	...	3	...	69	6	16	...	23	8	184	381
22		3/20 ...	3	...	...	...	...	...	26	...	3	...	68	8	17	1	25	5	147	271
23		3/21 ...	...	...	1	...	...	...	19	1	1	...	30	17	5	...	19	9	59	132
24		3/22 ...	...	...	...	...	...	...	14	3	4	6	11	1	6	1	5	4	53	78
25		3/23 ...	...	...	...	...	...	...	51	...	1	...	65	1	22	1	26	5	192	403

URBAN BLOCKWISE PRIMARY CENSUS ABSTRACT—*cont.*

4. VANIYAMBADI TALUK

Serial No.	Location Code No.	Name of Town/ Ward/Enumerator's Block No.	Area of Town in Sq. Km.	Occupied Residential Houses	No. of Households	Total Population including Institutional & Houseless Population			Scheduled Castes		Scheduled Tribes		Literate and Educated Persons		WORKERS: Total Workers (i—ix)		WORKERS: I Cultivators		WORKERS: II Agricultural Labourers	
						P	M	F	M	F	M	F	M	F	M	F	M	F	M	F
(0)	(1)	(2)	(3)	(4)	(5)	(6)	(7)	(8)	(9)	(10)	(11)	(12)	(13)	(14)	(15)	(16)	(17)	(18)	(19)	(20)
	XVII.	VANIYAMBADI (M)—cont.																		
26		H.N.B/E.B. No. 3/24	...	...	26	31	147	66	81	...	...	...	...	28	25	34	10	1	...	...	...
27		3/25	...	...	94	159	818	410	408	...	...	...	...	239	236	183	27	7	...	1	...
28		3/26	...	...	47	62	361	190	171	...	...	...	...	121	120	83	5	5	...	...	...
29		3/27	...	...	5	6	42	21	21	...	...	...	...	14	13	9	...	1	...	...	...
30		3/28	...	...	64	116	562	282	280	...	...	...	...	149	146	139	24	5	...	...	...
31		3/29	...	...	35	57	262	132	130	...	...	...	...	79	77	61	8	...	...	2	...
32		3/30	...	...	7	7	54	26	28	...	...	...	...	18	17	9	...	...	...	...	...
33		3/31	...	...	71	100	399	189	210	...	...	...	...	122	119	70	1	...	...	...	...
34		3/32	...	...	9	15	75	37	38	...	...	...	...	21	19	17	2	...	...	...	...
35		3/33	...	...	150	152	771	408	363	237	225	...	...	64	62	199	60	2	...	...	...
36		3/34	...	...	69	69	386	187	199	131	131	...	...	53	52	80	22	2	...	...	...
37		3/35	...	...	86	97	444	223	221	1	3	...	...	53	52	121	13	...	...	2	...
38		3/36	...	...	46	46	354	167	187	...	1	...	...	102	101	69	10	...	...	...	...
39		3/37	...	...	83	100	592	294	298	...	...	...	...	180	179	109	2	3	...	...	...
40		3/38	...	...	19	40	189	98	91	...	...	...	...	37	36	56	4	...	...	...	...
41		3/39	...	...	42	44	246	140	106	...	...	...	...	67	65	67	1	...	...	...	...
42		3/40	...	...	149	151	731	366	365	223	206	...	...	70	69	193	62	...	...	2	...
43		3/120	...	...	22	22	83	40	43	31	32	...	...	4	3	28	3	...	...	1	...
44		3/121	...	...	6	6	17	6	11	2	5	...	...	2	1	5	1	...	...	...	...
45		3/127	...	...	25	25	90	49	41	...	...	...	...	6	5	34	3	...	...	...	...
46		3/128	...	...	16	21	92	42	50	4	7	...	...	13	12	23	3	...	...	...	...
		Total	...	...	1,508	1,881	9,952	4,954	4,998	725	699	...	...	2,335	2,290	2,362	363	46	1	8	2
47		4/41	...	...	47	51	401	186	215	2	4	...	...	153	151	78	3	...	...	5	...
48		4/42	...	...	57	66	548	259	289	...	...	...	...	211	179	115	1	5	...	...	...
49		4/43	...	...	37	37	171	84	87	...	...	...	...	41	25	46	...	1	...	...	...
50		4/44	...	...	67	87	605	308	297	1	1	...	...	165	145	131	9	2	...	1	...
51		4/45	...	...	42	49	311	145	166	...	...	...	...	100	91	67	1	...	...	...	...
52		4/46	...	...	29	37	245	121	124	...	...	...	...	94	88	60	1	1	...	...	...
53		4/47	...	...	65	65	489	223	266	...	...	...	...	175	179	92	14	...	...	1	1
54		4/48	...	...	49	87	493	238	255	...	...	...	...	161	151	100	23	7	...	1	...

URBAN BLOCKWISE PRIMARY CENSUS ABSTRACT—*cont.*

4. VANIYAMBADI TALUK

Serial No.	Location Code No.	Name of Town/ Ward/Enumerator's Block No.	WORKERS III Livestock, Forestry, Fishing, Hunting, Plantations, Orchards & Allied activities		IV Mining and Quarrying		(V) Manufacturing, Processing, Servicing and Repairs (a) Household Industry		(b) Other than Household Industry		VI Construction		VII Trade and Commerce		VIII Transport, Storage & Communications		IX Other Services		X Non-workers	
			M	F	M	F	M	F	M	F	M	F	M	F	M	F	M	F	M	F
			(21)	(22)	(23)	(24)	(25)	(26)	(27)	(28)	(29)	(30)	(31)	(32)	(33)	(34)	(35)	(36)	(37)	(38)
	XVII.	VANIYAMBADI (M)—cont.																		
26		H.N.B./E.B. No. 3/24 ...	...	...	...	...	1	...	4	...	1	...	7	1	3	1	17	8	32	71
27		3/25 ...	...	...	...	...	2	1	35	1	...	...	79	8	16	...	43	17	227	381
28		3/26 ...	...	...	...	...	...	...	24	...	1	...	34	...	6	1	13	4	107	166
29		3/27 ...	...	...	...	...	...	...	2	...	...	...	4	...	...	...	2	...	12	21
30		3/28 ...	...	...	...	...	3	3	41	...	1	...	49	6	16	...	24	15	143	256
31		3/29 ...	...	...	...	...	1	...	20	...	...	...	23	2	4	...	11	6	71	122
32		3/30 ...	...	...	...	...	...	...	1	...	...	...	7	...	...	...	1	...	17	28
33		3/31 ...	...	...	...	...	1	...	10	...	...	...	56	...	...	...	3	1	119	209
34		3/32 ...	...	...	...	...	...	...	3	1	...	...	11	...	1	...	2	1	20	36
35		3/33 ...	1	...	...	...	9	2	135	32	...	1	12	5	26	17	14	3	209	303
36		3/34 ...	1	...	...	...	3	...	53	12	...	2	14	6	4	...	3	2	107	177
37		3/35 ...	...	...	...	...	...	..	55	1	1	...	24	2	27	1	12	9	102	208
38		3/36 ...	...	...	...	...	...	...	32	...	...	...	32	...	1	...	4	10	98	177
39		3/37 ...	...	...	...	...	...	...	47	...	1	...	46	...	2	...	10	2	185	296
40		3/38 ...	...	...	...	...	...	...	13	...	1	...	31	...	1	1	10	3	42	87
41		3/39 ...	...	...	...	...	...	...	...	...	...	...	5	...	11	...	51	1	73	105
42		3/40 ...	...	...	...	...	...	...	137	34	...	...	22	2	18	4	14	22	173	303
43		3/120 ...	...	...	...	...	7	...	4	...	1	...	7	...	7	...	1	3	12	40
44		3/121 ...	...	...	1	...	...	...	1	...	...	...	...	...	3	...	1	...	1	10
45		3/127 ...	...	...	...	...	...	...	15	...	1	...	10	1	6	1	2	1	15	38
46		3/128 ...	...	...	...	...	...	...	10	...	1	...	3	1	9	2	...	...	19	47
		Total ...	6	1	1	...	41	9	847	86	23	11	786	70	239	31	365	152	2,592	4,635
47		4/41 ...	...	...	...	...	...	...	16	1	...	...	44	...	2	...	11	2	108	212
48		4/42 ...	...	...	...	...	...	...	43	...	...	...	63	...	1	...	3	1	144	288
49		4/43 ...	...	...	...	...	...	...	23	...	1	...	13	...	7	...	1	...	38	87
50		4/44 ...	...	...	...	...	3	...	36	...	...	...	81	...	5	1	3	8	177	288
51		4/45 ...	...	...	...	...	...	...	35	...	1	...	29	...	...	...	2	1	78	165
52		4/46 ...	...	...	...	...	...	...	23	...	...	...	31	...	...	...	5	1	61	123
53		4/47 ...	1	...	...	...	...	...	30	...	1	...	52	...	...	2	7	11	131	252
54		4/48 ...	...	...	...	...	...	...	38	1	...	...	33	2	3	...	18	20	138	232

URBAN BLOCKWISE PRIMARY CENSUS ABSTRACT—*cont.*

4. VANIYAMBADI TALUK

Serial No.	Location Code No.	Name of Town/ Ward/Enumerator's Block No.	Area of Town in Sq. Km.	Occupied Residential Houses	No. of Households	Total Population including Institutional & Houseless Population			Scheduled Castes		Scheduled Tribes		Literate and Educated Persons		WORKERS: Total Workers (i—ix)		WORKERS: I Cultivators		WORKERS: II Agricultural Labourers	
						P	M	F	M	F	M	F	M	F	M	F	M	F	M	F
(0)	(1)	(2)	(3)	(4)	(5)	(6)	(7)	(8)	(9)	(10)	(11)	(12)	(13)	(14)	(15)	(16)	(17)	(18)	(19)	(20)
	XVII.	VANIYAMBADI (M)—cont.																		
55		H.N.B./E.B. No. 4/49	...	...	51	67	476	248	228	...	...	...	...	189	161	120	10	8	...	...	...
56		4/50	...	...	13	14	130	67	63	...	...	...	...	47	46	19	2	...	...	...	...
57		4/51	...	...	Uninhabited		...	...	...	...	...	...	...	...	...	Uninhabited		...	...	...	...
58		4/52	...	...	54	68	438	244	194	...	...	...	...	139	110	88	7	...	...	...	...
59		4/53	...	...	22	25	178	103	75	...	...	...	...	68	46	35	...	1	...	...	...
60		4/129	...	...	1	1	6	2	4	...	...	...	...	2	3	1	...	...	...	...	...
61		4/116	...	...	78	86	409	194	215	...	...	...	...	44	24	115	5	...	...	...	...
62		4/117	...	...	10	10	50	22	28	...	...	...	...	7	4	10	1	...	...	...	...
63		4/126	...	...	50	76	376	183	193	...	...	...	...	72	51	83	1	...	...	1	...
		Total	...	...	**672**	**826**	**5,326**	**2,627**	**2,699**	**3**	**5**	...	...	**1,668**	**1,454**	**1,160**	**78**	**25**	...	**9**	**1**
64		5/54	...	...	9	9	56	25	31	...	...	...	...	18	16	10	...	...	...	...	...
65		5/55	...	...	5	5	27	14	13	...	...	...	...	9	5	7	...	...	...	...	...
66		5/56	...	...	53	75	431	188	243	...	...	...	...	154	144	76	4	4	...	...	...
67		5/57	...	...	48	89	472	238	234	...	...	...	...	118	83	117	4	1	...	...	...
68		5/58	...	...	77	103	684	341	343	...	...	...	...	244	192	159	2	1	...	...	...
69		5/59	...	...	110	151	748	366	382	239	244	...	...	211	144	189	48	4	...	...	...
70		5/60	...	...	56	71	345	162	183	120	142	...	...	88	57	97	23	...	...	...	...
71		5/61	...	...	70	91	702	352	350	...	...	...	...	239	179	174	2	...	...	...	...
72		5/62	...	...	8	11	58	30	28	...	...	...	...	22	17	15	...	...	...	...	...
73		5/63	...	...	27	37	272	122	150	...	...	...	...	94	113	58	4	...	...	...	...
74		5/87	...	...	38	70	527	277	250	...	...	...	...	206	195	98	2	2	...	...	...
75		5/89	...	...	70	104	529	251	278	...	...	...	...	107	83	150	5	...	...	...	...
		(Part) Total	...	...	**571**	**816**	**4,851**	**2,366**	**2,485**	**359**	**386**	...	...	**1,510**	**1,228**	**1,150**	**104**	**12**	...	...	...
76		7/64	...	...	56	107	530	278	252	33	35	...	...	153	147	171	4	1	...	3	1
77		7/65	...	...	71	159	815	406	409	...	...	...	...	225	166	226	...	...	...	...	...
78		7/66	...	...	64	79	449	229	220	...	...	...	...	144	100	137	11	1	...	...	...
79		7/67	...	...	51	51	220	115	105	...	...	...	...	36	14	48	42	...	...	...	...
80		7/68	...	...	86	181	885	423	462	3	6	...	...	203	146	232	7	...	...	...	...
81		7/69	...	...	25	51	252	131	121	...	...	...	...	76	52	78	3	...	...	...	...

URBAN BLOCKWISE PRIMARY CENSUS ABSTRACT—*cont.*

4. VANIYAMBADI TALUK

Serial No.	Location Code No.	Name of Town/ Ward/Enumerator's Block No.	WORKERS III Livestock, Forestry, Fishing, Hunting, Plantations, Orchards & Allied activities		IV Mining and Quarrying		(V) Manufacturing, Processing, Servicing and Repairs (a) Household Industry		(b) Other than Household Industry		VI Construction		VII Trade and Commerce		VIII Transport, Storage & Communications		IX Other Services		X Non-workers	
			M	F	M	F	M	F	M	F	M	F	M	F	M	F	M	F	M	F
			(21)	(22)	(23)	(24)	(25)	(26)	(27)	(28)	(29)	(30)	(31)	(32)	(33)	(34)	(35)	(36)	(37)	(38)
	XVII.	**VANIYAMBADI (M)—cont.**																		
55		H.N.B./E.B. No. 4/49 ...	1	...	...	...	1	...	29	...	2	...	65	1	2	...	12	9	128	218
56		4/50 ...	...	...	...	...	...	...	6	...	...	...	10	...	...	...	3	2	48	61
57		4/51 ...	...	...	...	Uninhabited		...	...	...	...	...	...	...	Uninhabited		...	...	...	...
58		4/52 ...	1	...	...	...	...	1	39	...	...	...	32	...	5	...	11	6	156	187
59		4/53 ...	...	...	...	...	...	...	10	...	...	...	21	...	...	...	3	...	68	75
60		4/129 ...	...	...	...	...	...	...	...	...	...	...	...	...	...	...	1	...	1	4
61		4/116 ...	1	...	...	...	...	2	79	...	1	...	17	1	14	1	3	1	79	210
62		4/117 ...	...	...	...	...	...	...	2	1	...	...	1	...	5	...	2	...	12	27
63		4/126 ...	1	...	...	...	1	...	45	...	...	...	14	...	7	...	14	1	100	192
		Total ...	5	...	...	...	5	3	454	3	6	...	506	4	51	4	93	63	1,467	2,621
64		5/54 ...	...	...	...	...	...	...	3	...	...	...	6	...	1	...	...	...	15	31
65		5/55 ...	...	...	...	...	...	...	2	...	1	...	4	...	...	...	...	...	7	13
66		5/56 ...	1	1	...	...	1	2	24	...	1	...	38	...	3	...	4	1	112	239
67		5/57 ...	...	...	...	...	...	...	54	2	1	...	39	...	14	...	8	2	121	230
68		5/58 ...	...	...	...	...	...	...	67	1	2	...	81	...	4	...	4	1	182	341
69		5/59 ...	2	...	...	...	...	1	94	8	12	23	12	1	34	1	31	14	177	334
70		5/60 ...	...	...	...	...	...	...	66	4	5	3	6	2	14	7	6	7	65	160
71		5/61 ...	...	...	...	...	...	...	65	...	...	...	93	...	5	...	11	2	178	348
72		5/62 ...	...	...	...	...	...	...	8	...	...	...	6	...	...	...	1	...	15	28
73		5/63 ...	1	...	...	...	...	...	29	2	...	...	25	...	1	...	2	2	64	146
74		5/87 ...	...	...	...	...	...	...	20	...	...	...	67	1	3	...	6	1	179	248
75		5/89 ...	2	...	...	...	3	...	103	7	...	...	31	1	8	...	3	7	101	263
		(Part) Total ...	6	1	...	...	4	3	535	24	22	26	408	5	87	8	76	37	1,216	2,381
76		7/64 ...	4	...	...	...	...	1	76	1	1	...	61	...	22	...	3	1	107	248
77		7/65 ...	1	...	...	...	1	...	119	...	...	...	77	...	22	...	6	...	180	409
78		7/66 ...	...	...	...	...	...	1	69	4	1	...	41	1	15	...	10	5	92	209
79		7/67 ...	...	...	...	...	...	...	...	...	1	...	1	...	7	2	39	40	67	63
80		7/68 ...	3	...	...	...	...	...	135	...	...	...	74	...	11	...	9	7	191	455
81		7/69 ...	...	...	...	...	1	...	38	...	...	...	23	...	5	...	11	3	53	118

URBAN BLOCKWISE PRIMARY

4. VANIYAMBADI

CENSUS ABSTRACT—*cont.*

TALUK

Serial No.	Location Code No.	Name of Town/ Ward/Enumerator's Block No.	Area of Town in Sq. Km.	Occupied Residential Houses	No. of Households	Total Population including Institutional & Houseless Population			Scheduled Castes		Scheduled Tribes		Literate and Educated Persons		WORKERS: Total Workers (i—ix)		WORKERS: I Cultivators		WORKERS: II Agricultural Labourers	
						P	M	F	M	F	M	F	M	F	M	F	M	F	M	F
(0)	(1)	(2)	(3)	(4)	(5)	(6)	(7)	(8)	(9)	(10)	(11)	(12)	(13)	(14)	(15)	(16)	(17)	(18)	(19)	(20)
	XVII.	VANIYAMBADI (M)—cont.																		
82		H.N.B./E.B. No. 7/70	...	...	54	64	321	169	152	...	...	...	...	78	50	102	5	3	...	2	...
83		7/71	...	...	1	1	3	1	2	...	...	...	...	1	...	1	...	...	...	...	...
84		7/72	...	...	22	22	129	64	65	...	...	...	...	50	39	31	7	...	...	...	...
85		7/73	...	...	73	116	658	321	337	15	16	...	...	200	158	146	14	...	...	...	...
86		7/74	...	...	56	72	520	245	275	...	...	...	...	166	121	115	...	1	...	...	...
87		7/75	...	...	77	104	670	342	328	...	...	...	...	249	204	157	6	3	...	...	...
88		7/76	...	...	46	57	368	162	206	...	...	...	...	128	133	78	3	2	...	...	...
89		7/77	...	...	67	104	699	345	354	...	...	...	...	265	264	171	...	5	...	...	...
90		7/78	...	...	9	34	147	73	74	...	...	...	...	30	13	28	...	1	...	...	...
91		7/79	...	...	46	62	327	168	159	158	157	...	...	89	41	90	41	...	...	4	21
92		7/80	...	...	54	67	284	145	139	140	132	...	...	84	44	77	30	...	...	2	5
93		7/81	...	...	117	125	662	315	347	283	314	...	...	176	98	165	69	8	...	4	14
94		7/82	...	...	140	163	782	395	387	337	324	...	...	145	63	220	104	7	3	9	10
95		7/83	...	...	64	68	319	160	159	121	121	...	...	66	31	71	33	...	...	2	1
96		7/84	...	...	85	93	448	249	199	201	149	...	...	111	55	136	55	...	...	3	2
97		7/118	...	...	25	26	119	60	59	...	...	...	...	15	8	30	2	...	...	...	...
98		7/119	...	...	...	Uninhabited		...	...	...	...	...	...	...	Uninhabited		...	...	...	...	...
99		7/122	...	...	19	19	75	38	37	6	4	...	...	16	10	25	4	...	...	...	...
		Total	...	...	1,308	1,825	9,682	4,834	4,848	1,297	1,258	...	...	2,706	1,957	2,535	440	32	3	29	54
100		5/85	...	...	42	69	520	247	273	3	5	...	...	167	114	102	1	2	...	2	...
101		5/86	...	...	36	48	455	178	277	...	...	...	...	150	215	70	6	...	...	...	...
102		5/123	...	...	23	23	89	42	47	14	11	...	...	15	7	26	3	...	...	...	...
103		5/88	...	...	59	77	608	280	328	...	...	...	...	206	194	111	1	1	...	...	...
104		5/90	...	...	61	114	604	281	323	1	4	...	...	159	146	166	4	...	...	...	...
105		5/91	...	...	54	85	469	214	255	...	...	...	...	113	82	124	...	...	...	...	...
106		5/92	...	...	40	52	394	188	206	...	...	...	...	151	134	78	4	...	...	...	...
107		5/93	...	...	1	1	12	6	6	...	...	...	...	5	4	1	...	...	...	...	...
108		5/94	...	...	83	100	598	277	321	10	5	...	...	184	171	142	27	3	...	...	...
109		5/95	...	...	65	85	589	281	308	...	...	...	...	212	186	130	17	2	...	...	...

URBAN BLOCKWISE PRIMARY CENSUS ABSTRACT—*cont.*

4. VANIYAMBADI

TALUK

Serial No.	Location Code No.	Name of Town/ Ward/Enumerator's Block No.	WORKERS III Livestock, Forestry, Fishing, Hunting, Plantations, Orchards & Allied activities		IV Mining and Quarrying		(V) Manufacturing, Processing, Servicing and Repairs (a) Household Industry		(b) Other than Household Industry		VI Construction		VII Trade and Commerce		VIII Transport, Storage & Communications		IX Other Services		X Non-workers	
			M	F	M	F	M	F	M	F	M	F	M	F	M	F	M	F	M	F
			(21)	(22)	(23)	(24)	(25)	(26)	(27)	(28)	(29)	(30)	(31)	(32)	(33)	(34)	(35)	(36)	(37)	(38)
	XVII.	VANIYAMBADI (M)—cont.																		
82	H.N.B./E.B. No.	7/70 ...	1	...	...	...	...	...	45	1	1	...	25	...	19	1	6	3	67	147
83		7/71 ...	...	...	...	...	...	...	...	...	...	...	1	...	...	...	...	...	...	2
84		7/72 ...	...	...	...	...	6	4	5	2	...	1	5	...	13	...	2	...	33	58
85		7/73 ...	1	...	...	...	1	4	57	3	...	...	46	3	37	...	4	4	175	323
86		7/74 ...	1	...	...	...	...	...	28	...	1	...	71	...	9	...	4	...	130	275
87		7/75 ...	...	...	1	...	...	...	31	1	...	...	88	2	14	...	20	3	185	322
88		7/76 ...	...	...	...	...	...	...	34	...	...	...	40	...	1	...	1	3	84	203
89		7/77 ...	...	...	...	...	...	...	73	...	...	...	80	...	8	...	5	...	174	354
90		7/78 ...	...	...	...	...	...	...	7	...	...	...	13	...	5	...	2	...	45	74
91		7/79 ...	...	...	...	...	...	...	67	2	...	...	7	2	9	5	3	11	78	111
92		7/80 ...	...	...	...	...	...	...	64	13	...	...	3	4	4	2	4	6	68	10
93		7/81 ...	4	1	...	...	...	...	118	32	2	9	6	5	10	1	13	7	150	27
94		7/82 ...	2	2	...	...	...	...	154	39	5	10	9	11	12	1	22	28	175	28
95		7/83 ...	...	...	...	...	...	...	58	26	3	...	2	4	4	2	2	...	89	12
96		7/84 ...	...	2	8	...	...	...	67	14	2	3	9	4	23	15	24	15	113	14
97		7/118 ...	...	...	...	...	...	...	10	...	...	...	8	...	11	...	1	2	30	5
98		7/119 ...	...	...	...	...	Uninhabited	...	...	...	...	...	...	...	Uninhabited		...	...	...	.
99		7/122 ...	3	...	...	...	1	...	10	...	2	...	4	1	1	...	4	3	13	3
		Total ...	20	5	9	...	10	10	1,265	138	19	23	694	37	262	29	195	141	2,299	4,4
100		5/85 ...	...	...	...	...	4	...	46	...	...	...	36	...	8	...	4	1	145	2
101		5/86 ...	...	...	...	...	...	...	28	...	1	...	33	5	1	...	7	1	108	2
102		5/123 ...	...	...	...	...	8	...	12	...	...	...	...	...	5	1	1	2	16	.
103		5/88 ...	...	...	...	...	...	...	36	...	...	...	68	...	5	...	1	1	169	3
104		5/90 ...	...	...	...	...	...	...	98	3	...	...	54	...	10	...	4	1	115	3
105		5/91 ...	...	...	...	...	2	...	68	...	...	...	38	...	8	...	8	...	90	2
106		5/92 ...	...	...	...	...	...	...	22	...	1	...	48	2	2	...	5	2	110	2
107		5/93 ...	...	...	...	...	...	...	...	...	...	...	1	...	...	...	...	...	5	
108		5/94 ...	...	...	...	...	10	...	63	1	7	...	35	3	1	1	23	22	135	2
109		5/95 ...	...	...	...	...	...	...	44	...	1	...	56	1	4	...	23	16	151	1

URBAN BLOCKWISE PRIMARY

4. VANIYAMBADI

CENSUS ABSTRACT—*cont.*

TALUK

Serial No.	Location Code No.	Name of Town/ Ward/Enumerator's Block No.	Area of Town in Sq. Km.	Occupied Residential Houses	No. of Households	Total Population including Institutional & Houseless Population			Scheduled Castes		Scheduled Tribes		Literate and Educated Persons		WORKERS: Total Workers (i—ix)		WORKERS: I Cultivators		WORKERS: II Agricultural Labourers	
						P	M	F	M	F	M	F	M	F	M	F	M	F	M	F
(0)	(1)	(2)	(3)	(4)	(5)	(6)	(7)	(8)	(9)	(10)	(11)	(12)	(13)	(14)	(15)	(16)	(17)	(18)	(19)	(20)
	XVII.	VANIYAMBADI (M)—cont.																		
110		H.N.B./E.B.No. 5/96 ...	...	30	43	296	141	155	...	...	...	...	110	96	64	9	...	...	...	...
111		5/97 ...	...	54	91	554	273	281	...	...	...	...	220	213	135	4	...	...	...	...
		(Part) Total ...	**...**	**548**	**788**	**5,188**	**2,408**	**2,780**	**28**	**25**	**...**	**...**	**1,692**	**1,562**	**1,149**	**76**	**8**	**...**	**2**	**...**
112		6/98 ...	...	51	120	634	310	324	...	...	...	...	207	166	145	25	16	1	2	...
113		6/99 ...	...	83	117	608	307	301	18	21	...	...	186	107	155	12	8	...	7	9
114		6/100 ...	...	43	56	334	176	158	...	...	...	...	106	42	91	9	13	2	7	5
115		6/101 ...	...	69	163	861	426	435	414	424	...	...	250	69	221	108	...	...	1	3
116		6/102 ...	...	54	56	312	163	149	78	75	...	...	67	33	78	22	5	2	...	1
		Total ...	**...**	**300**	**512**	**2,749**	**1,382**	**1,367**	**510**	**520**	**...**	**...**	**816**	**417**	**690**	**176**	**42**	**5**	**17**	**18**
117		8/103 ...	...	76	120	830	503	327	21	8	1	...	311	175	135	14	3	...	2	...
118		8/104 ...	...	12	14	80	51	29	...	...	...	...	40	11	16	...	...	...	...	...
119		8/105 ...	...	85	102	486	246	240	...	...	...	...	124	59	144	9	6	...	4	...
120		8/106 ...	...	30	45	236	131	105	3	7	...	...	104	67	53	9	2	3	...	1
121		8/107 ...	...	21	28	201	111	90	...	...	...	...	88	59	47	5	1	...	...	...
122		8/108 ...	...	36	62	321	189	132	10	3	...	...	149	85	77	9	1	...	...	...
123		8/109 ...	...	49	96	402	252	150	...	...	...	...	210	81	93	4	...	...	5	...
124		8/110 ...	...	95	127	804	417	387	2	1	...	...	331	243	184	31	1	...	...	...
125		8/111 ...	...	76	112	670	354	316	...	...	...	...	242	151	168	44	...	...	1	...
126		8/112 ...	...	34	40	372	279	93	3	1	...	...	246	60	56	10	...	...	...	...
127		8/130 ...	...	36	51	334	207	127	19	...	...	...	165	68	69	2	2	...	...	...
128		8/131 ...	...	77	83	398	209	189	...	...	...	...	97	50	113	13	6	...	2	...
		Total ...	**...**	**627**	**880**	**5,134**	**2,949**	**2,185**	**58**	**20**	**1**	**...**	**2,107**	**1,109**	**1,155**	**150**	**22**	**3**	**14**	**1**
129		9/113 ...	...	64	109	587	305	282	...	...	...	...	184	64	174	2	18	...	3	...
130		9/114 ...	...	37	46	323	162	161	...	...	...	...	65	25	91	4	13	1	4	3
131		9/115 ...	...	110	156	778	400	378	39	36	...	...	165	69	236	90	60	12	11	47
		Total ...	**...**	**211**	**311**	**1,688**	**867**	**821**	**39**	**36**	**...**	**...**	**414**	**158**	**501**	**96**	**91**	**13**	**18**	**50**
		Town Total ...	**9.01**	**6,701**	**9,133**	**51,810**	**25,956**	**25,854**	**3,195**	**3,141**	**1**	**...**	**15,654**	**12,051**	**12,421**	**1,659**	**359**	**26**	**233**	**228**

URBAN BLOCKWISE PRIMARY CENSUS ABSTRACT—*cont.*

4. VANIYAMBADI TALUK

Serial No.	Location Code No.	Name of Town/ Ward/Enumerator's Block No.	WORKERS III Livestock, Forestry, Fishing, Hunting, Plantations, Orchards & Allied activities		IV Mining and Quarrying		(V) Manufacturing, Processing, Servicing and Repairs (a) Household Industry		(b) Other than Household Industry		VI Construction		VII Trade and Commerce		VIII Transport, Storage & Communications		IX Other Services		X Non-workers	
			M	F	M	F	M	F	M	F	M	F	M	F	M	F	M	F	M	F
			(21)	(22)	(23)	(24)	(25)	(26)	(27)	(28)	(29)	(30)	(31)	(32)	(33)	(34)	(35)	(36)	(37)	(38)
	XVII.	VANIYAMBADI (M)—cont.																		
110		H.N.B./EB. No. 5/96 ...	...	...	...	...	...	...	38	4	...	...	24	...	...	...	2	5	77	146
111		5/97 ...	...	...	...	...	...	...	55	...	1	...	67	...	3	...	9	4	138	277
		(Part) Total ...	...	...	...	...	24	...	510	8	11	...	460	11	47	2	87	55	1,259	2,704
112		6/98 ...	2	...	...	...	4	...	39	...	4	...	33	7	14	6	31	11	165	299
113		6/99 ...	1	...	1	...	7	...	66	2	4	...	29	1	8	...	24	...	152	289
114		6/100 ...	...	...	...	...	...	...	49	...	5	...	5	1	7	...	5	1	85	149
115		6/101 ...	...	...	...	...	46	84	126	5	14	6	9	...	12	2	13	8	205	327
116		6/102 ...	...	...	...	...	...	...	60	14	1	...	9	3	2	...	1	2	85	127
		Total ...	3	...	1	...	57	84	340	21	28	6	85	12	43	8	74	22	692	1,191
117		8/103 ...	...	...	...	...	5	...	23	2	18	...	20	...	18	1	46	11	368	313
118		8/104 ...	...	...	...	...	...	...	5	...	...	...	5	...	1	...	5	...	35	29
119		8/105 ...	1	...	...	...	1	...	15	...	31	...	8	1	58	7	20	1	102	231
120		8/106 ...	...	...	...	...	...	...	10	1	5	...	12	...	7	...	17	4	78	96
121		8/107 ...	...	...	...	...	...	...	14	1	...	...	18	...	4	...	10	4	64	85
122		8/108 ...	...	...	...	...	...	...	17	2	6	...	17	...	8	1	28	6	112	123
123		8/109 ...	...	...	...	...	3	...	19	...	7	...	17	...	16	1	26	3	159	146
124		8/110 ...	...	...	...	...	1	9	56	2	1	1	58	3	6	...	61	16	233	356
125		8/111 ...	...	...	...	...	...	...	87	41	3	...	52	...	7	...	18	3	186	272
126		8/112 ...	...	...	...	...	...	8	22	...	...	...	15	...	2	1	17	1	223	83
127		8/130 ...	...	...	...	...	4	...	26	...	2	...	13	...	1	...	21	2	138	125
128		8/131 ...	20	...	...	...	...	4	45	6	1	...	9	...	15	2	15	1	96	176
		Total ...	21	...	...	...	14	21	339	55	74	1	244	4	143	13	284	52	1,794	2,835
129		9/113 ...	...	...	...	...	4	...	73	1	20	...	13	...	17	...	26	1	131	280
130		9/114 ...	...	...	...	...	2	...	35	...	16	...	7	...	11	...	3	...	71	157
131		9/115 ...	14	3	...	...	3	...	69	2	26	6	16	8	9	2	28	10	164	288
		Total ...	14	3	...	...	9	...	177	3	62	6	36	8	37	2	57	11	366	725
		Town Total ...	83	10	12	...	192	137	4,976	345	382	73	3,794	155	1,003	98	1,407	587	13,535	24,195

URBAN BLOCKWISE PRIMARY CENSUS ABSTRACT—*cont.*

4. VANIYAMBADI TALUK

Serial No.	Location Code No.	Name of Town/ Ward/Enumerator's Block No.	Area of Town in Sq. Km.	Occupied Residential Houses	No. of Households	Total Population including Institutional & Houseless Population P	M	F	Scheduled Castes M	F	Scheduled Tribes M	F	Literate and Educated Persons M	F	WORKERS Total Workers (i—ix) M	F	I Cultivators M	F	II Agricultural Labourers M	F
(0)	(1)	(2)	(3)	(4)	(5)	(6)	(7)	(8)	(9)	(10)	(11)	(12)	(13)	(14)	(15)	(16)	(17)	(18)	(19)	(20)
	XVIII.	JAFFRABAD (P)																		
1		H.N.B./E.B. No. 1/335 Total ...	...	126	164	850	429	421	1	...	...	...	203	149	245	3	3	...	3	...
2		2/336 ,, ...	...	102	152	861	413	448	3	1	...	...	234	127	231	17	...	...	1	...
3		3/337 ,, ...	...	96	128	666	353	313	56	47	...	...	125	58	207	14	...	...	3	...
4		4/338 ,, ...	...	102	113	590	293	297	85	96	...	...	148	52	192	11	39	1	14	...
		Town Total ...	1.44	426	557	2,967	1,488	1,479	145	144	...	...	710	386	875	45	42	1	21	...
	XIX.	DEVASTHANAM (P)																		
1		H.N.B./E.B. No. 1/339 Total ...	...	92	113	505	258	247	72	69	...	...	151	68	141	10	10	...	12	...
2		2/340 ,, ...	...	80	92	434	219	215	...	...	...	...	124	68	120	16	4	...	9	...
3		3/341 ,, ...	...	79	89	558	261	297	261	297	...	...	146	22	182	1	...	...	57	...
4		4/342 ,, ...	...	112	121	658	313	345	27	26	...	...	178	99	161	24	46	1	26	6
5		5/343 ,, ...	...	28	32	168	85	83	85	83	...	...	30	21	54	2	...	...	16	1
6		6/344 ,, ...	...	101	100	586	322	264	21	17	...	...	166	67	187	4	9	...	151	1
		Town Total ...	4.20	492	547	2,909	1,458	1,451	466	492	...	...	795	345	845	66	69	1	271	8
	XIII.	UDAYENDRAM (P)																		
1		H.N.B./E.B. No. 1/345 Total ...	...	64	75	406	203	203	...	...	...	...	102	51	62	4	10	2	17	1
2		2/346 ,, ...	...	82	95	533	267	266	...	...	...	...	185	74	132	7	26	...	3	...
3		3/347 ,, ...	...	92	105	545	271	274	153	199	...	...	117	49	144	46	7	...	4	4
4		4/348 ,, ...	...	105	105	583	309	274	72	100	...	...	190	96	140	52	7	...	4	8
5		5/349 ,, ...	...	101	116	586	299	287	47	48	...	...	140	67	126	83	1	...	6	3
6		6/350 ,, ...	...	61	94	420	192	228	29	26	...	...	106	65	92	61	1	...	2	5
7		7/351 ,, ...	...	87	108	577	287	290	25	38	...	...	172	97	140	30	3	...	...	...
8		8/360 ,, ...	...	120	127	697	252	345	150	202	...	...	136	40	180	26	...	...	35	21
9		9/352 ,, ...	...	60	70	412	214	198	...	...	...	...	118	43	100	10	5	...	3	...
10		10/361 ,, ...	...	73	99	525	263	262	...	...	...	...	125	34	135	38	...	...	2	...
11		11/353 ,, ...	...	66	66	380	210	170	11	11	...	...	60	8	98	...	91	...	...	...
12		12/354 ,, ...	...	96	107	553	279	274	95	86	...	...	93	47	124	...	118	...	5	...
13		13/355 ,, ...	...	134	160	979	491	488	356	406	...	...	187	65	237	147	40	15	31	87
		Town Total ...	5.50	1,141	1,327	7,196	3,637	3,559	948	1,116	...	...	1,731	736	1,710	504	309	17	112	129

URBAN BLOCKWISE PRIMARY CENSUS ABSTRACT—*cont.*

4. VANIYAMBADI TALUK

Serial No.	Location Code No.	Name of Town/ Ward/Enumerator's Block No.		WORKERS III Livestock, Forestry, Fishing, Hunting, Plantations, Orchards & Allied activities		IV Mining and Quarrying		(V) Manufacturing, Processing, Servicing and Repairs (a) Household Industry		(b) Other than Household Industry		VI Construction		VII Trade and Commerce		VIII Transport, Storage & Communications		IX Other Services		X Non-workers	
				M	F	M	F	M	F	M	F	M	F	M	F	M	F	M	F	M	F
				(21)	(22)	(23)	(24)	(25)	(26)	(27)	(28)	(29)	(30)	(31)	(32)	(33)	(34)	(35)	(36)	(37)	(38)
	XVIII.	JAFFRABAD (P)																			
1	H.N.B./E.B. No. 1/335	Total	...	...	...	...	...	116	2	19	...	2	...	85	...	8	...	9	1	184	418
2	2/336	,,	...	3	...	...	...	3	13	124	...	...	...	86	...	10	...	4	4	182	431
3	3/337	,,	...	1	...	...	...	1	7	139	3	...	...	46	2	15	...	2	2	146	299
4	4/338	,,	...	...	...	...	...	46	...	51	1	1	...	20	...	17	8	4	1	101	286
		Town Total	...	4	...	...	...	166	22	333	4	3	...	237	2	50	8	19	8	613	1,434
	XIX.	DEVASTHANAM (P)																			
1	H.N.B./E.B. No. 1/339	Total	...	1	...	...	...	...	...	32	1	24	...	23	7	27	9	12	2	117	228
2	2/340	,,	...	1	...	...	...	...	...	18	...	39	...	30	6	10	9	9	1	99	199
3	3/341	,,	...	21	1	...	...	...	...	39	...	...	...	61	...	1	...	3	...	79	296
4	4/342	,,	...	1	...	...	...	...	...	36	6	6	...	29	11	3	...	14	...	152	321
5	5/343	,,	...	...	...	...	...	...	...	37	1	...	...	...	...	...	...	1	...	31	81
6	6/344	,,	...	3	...	...	...	4	...	15	...	...	...	...	...	3	2	2	2	135	260
		Town Total	...	27	1	...	...	4	...	177	8	69	...	143	24	44	19	41	5	613	1,385
	XIII.	UDAYENDRAM (P)																			
1	H.N.B./E.B. No. 1/345	Total	...	...	...	...	...	...	...	14	...	...	...	11	...	2	...	8	1	141	199
2	2/346	,,	...	1	...	...	...	...	...	54	1	2	...	26	5	13	...	7	1	135	259
3	3/347	,,	...	1	...	...	...	3	...	115	41	2	...	7	1	1	...	4	...	127	228
4	4/348	,,	...	...	...	...	...	...	...	119	39	1	...	2	3	3	1	4	1	169	222
5	5/349	,,	...	...	...	...	...	...	...	100	66	1	...	2	3	3	1	13	10	173	204
6	6/350	,,	...	2	...	...	...	...	...	79	48	...	...	5	5	...	...	3	3	100	167
7	7/351	,,	...	...	...	...	...	...	...	108	29	1	...	18	...	7	...	11	1	147	260
8	8/360	,,	...	...	...	...	...	7	1	98	1	3	...	12	...	1	...	24	3	122	319
9	9/352	,,	...	...	...	...	...	31	5	34	...	...	1	20	2	2	1	5	1	114	188
10	10/361	,,	...	...	...	...	...	62	34	43	1	...	...	16	3	7	...	5	...	128	224
11	11/353	,,	...	...	...	...	...	...	...	6	...	...	...	1	...	...	...	...	...	112	170
12	12/354	,,	...	...	...	...	...	...	...	...	...	...	...	...	...	...	...	1	...	155	274
13	13/355	,,	...	...	...	...	...	...	...	144	40	2	...	10	4	2	...	8	1	254	341
		Town Total	...	4	...	...	...	103	40	906	266	12	1	130	26	41	3	93	22	1,927	3,055

URBAN BLOCKWISE PRIMARY CENSUS ABSTRACT—*cont.*

4. VANIYAMBADI TALUK

Serial No.	Location Code No.	Name of Town/ Ward/Enumerator's Block No.	Area of Town in Sq. Km.	Occupied Residential Houses	No. of Households	Total Population including Institutional & Houseless Population P	M	F	Scheduled Castes M	F	Scheduled Tribes M	F	Literate and Educated Persons M	F	WORKERS I Total Workers (i—ix) M	F	I Cultivators M	F	II Agricultural Labourers M	F
(0)	(1)	(2)	(3)	(4)	(5)	(6)	(7)	(8)	(9)	(10)	(11)	(12)	(13)	(14)	(15)	(16)	(17)	(18)	(19)	(20)
	XXVI.	AMBUR (M)																		
1		H.N.B/E.B. No. 1/1 ...	...	94	110	547	269	278	24	24	...	...	78	43	150	13	54	3	87	9
2		1/2 ...	...	87	100	501	234	267	186	219	...	...	95	52	119	13	16	3	8	4
3		1/3 ...	...	208	233	1,148	635	513	203	219	...	...	213	54	295	18	1	...	32	3
4		1/4 ...	...	102	169	831	404	427	102	108	...	...	125	60	221	24	61	2	109	13
		Total ...	...	491	612	3,027	1,542	1,485	515	570	...	...	511	209	785	68	132	8	236	29
5		2/5 ...	...	94	141	629	328	301	51	49	...	...	124	48	192	13	1	...	...	...
6		2/6 ...	...	89	122	606	298	308	43	44	...	...	157	67	182	55	...	...	5	...
7		2/7 ...	...	122	136	599	302	297	86	90	...	...	147	101	179	12	27	...	5	1
8		2/8 ...	...	76	135	725	359	366	79	76	...	...	217	157	175	29	1	...	5	...
9		2/9 ...	...	95	165	765	352	413	62	79	...	...	218	188	161	58	...	...	1	2
10		2/10 ...	...	49	69	572	304	268	30	15	...	...	268	207	54	74	...	...	1	...
		(Part) Total ...	...	525	768	3,896	1,943	1,953	351	353	...	...	1,131	768	943	241	29	...	17	3
11		2/12 (Part) Total ...	...	141	169	913	466	447	54	49	...	...	267	268	208	69	1	...	...	...
12		5/22 ...	...	43	67	465	221	244	...	...	...	...	124	93	116	5	...	...	2	...
13		5/23 ...	...	56	99	544	284	260	...	...	...	...	162	108	161	...	...	...	1	...
14		5/24 ...	...	59	127	742	389	353	...	...	...	...	213	123	230	8	3	...	4	...
15		5/25 ...	...	95	118	529	265	264	171	167	...	...	124	195	153	17	...	...	1	...
		Total ...	...	253	411	2,280	1,159	1,121	171	167	...	...	623	519	660	30	3	...	8	...
16		6/26 ...	...	107	153	839	422	417	...	...	...	...	286	200	204	23	5	...	...	...
17		6/27 ...	...	63	96	636	310	326	15	19	...	...	226	172	151	6	2	...	2	...
18		6/28 ...	...	51	77	500	232	268	...	...	...	...	139	82	123	6	4	...	2	...
		Total ...	...	221	326	1,975	964	1,011	15	19	...	...	651	454	478	35	11	...	4	...
19		9/36 ...	...	50	61	328	168	160	...	...	...	...	129	113	84	10	3	...	...	...
20		9/38 ...	...	70	89	638	324	314	...	...	...	...	224	177	152	3	4	...	...	1
21		9/39 ...	...	65	92	510	249	261	...	1	...	...	180	148	115	8	3	...	...	...
		Total ...	...	185	242	1,476	741	735	...	1	...	...	533	438	351	21	10	...	...	1
22		10/40 ...	...	53	70	506	241	265	...	...	...	...	181	112	116	5	...	...	...	...
23		10/41 ...	...	44	44	427	209	218	...	...	...	...	164	152	88	1	2	...	...	...

URBAN BLOCKWISE PRIMARY CENSUS ABSTRACT—*cont.*

4. VANIYAMBADI TALUK

Serial No.	Location Code No.	Name of Town/ Ward/Enumerator's Block No.	WORKERS III Livestock, Forestry, Fishing, Hunting, Plantations, Orchards & Allied activities		IV Mining and Quarrying		(V) Manufacturing, Processing, Servicing and Repairs (a) Household Industry		(b) Other than Household Industry		VI Construction		VII Trade and Commerce		VIII Transport, Storage & Communications		IX Other Services		X Non-workers	
			M	F	M	F	M	F	M	F	M	F	M	F	M	F	M	F	M	F
			(21)	(22)	(23)	(24)	(25)	(26)	(27)	(28)	(29)	(30)	(31)	(32)	(33)	(34)	(35)	(36)	(37)	(38)
	XXVI.	AMBUR (M)																		
1		H.N.B./E.B. No. 1/1 ...	...	...	...	...	...	...	6	...	...	...	2	...	1	...	...	1	119	265
2		1/2 ...	...	...	...	...	...	...	78	3	...	...	4	1	...	...	13	2	115	254
3		1/3 ...	3	...	4	...	9	...	118	1	1	...	31	1	72	...	24	13	340	495
4		1/4 ...	1	...	...	...	2	3	30	5	...	...	8	1	7	...	3	...	183	403
		Total ...	4	...	4	...	11	3	232	9	1	...	45	3	80	...	40	16	757	1,417
5		2/5 ...	2	...	...	...	5	3	75	1	8	...	43	4	41	3	17	2	136	288
6		2/6 ...	3	...	...	...	10	6	89	13	6	1	36	23	18	...	15	12	116	253
7		2/7 ...	3	...	...	...	20	2	49	2	2	...	26	2	25	...	22	5	123	285
8		2/8 ...	25	3	1	1	...	1	40	...	9	...	23	...	16	1	55	23	184	337
9		2/9 ...	12	1	...	...	...	...	49	3	15	3	20	9	15	...	49	40	191	355
10		2/10 ...	3	1	...	...	...	...	12	3	1	...	1	...	4	...	32	70	250	194
		(Part) Total ...	48	5	1	1	35	12	314	22	41	4	149	38	119	4	190	152	1,000	1,712
11		2/12 **(Part) Total** ...	...	...	...	...	...	...	39	2	42	39	17	1	63	15	46	12	258	378
12		5/22 ...	4	...	3	...	1	1	59	...	1	...	35	1	7	...	4	3	105	239
13		5/23 ...	...	...	...	...	1	...	104	...	...	...	31	...	20	...	4	...	123	260
14		5/24 ...	1	...	...	...	...	...	129	1	...	...	71	1	16	2	6	4	159	345
15		5/25 ...	...	...	...	...	2	...	46	...	...	...	18	...	53	1	33	16	112	247
		Total ...	5	...	3	...	4	1	338	1	1	...	155	2	96	3	47	23	499	1,091
16		6/26 ...	...	...	...	...	...	...	70	2	2	...	93	2	9	...	25	19	218	394
17		6/27 ...	...	...	...	...	...	...	48	1	...	...	69	...	15	...	15	5	159	320
18		6/28 ...	...	...	...	...	...	3	58	1	1	...	41	...	10	...	7	2	109	262
		Total ...	...	...	...	...	...	3	176	4	3	...	203	2	34	...	47	26	486	976
19		9/36 ...	...	...	...	...	1	...	29	1	4	...	29	4	6	1	12	4	84	150
20		9/38 ...	1	...	...	...	1	...	36	...	9	...	68	...	11	1	22	1	172	311
21		9/39 ...	...	...	...	...	...	...	39	...	1	...	60	...	3	...	9	8	134	253
		Total ...	1	...	...	...	2	...	104	1	14	...	157	4	20	2	43	13	390	714
22		10/40 ...	...	...	...	...	...	3	38	...	...	...	71	...	4	1	3	1	125	260
23		10/41 ...	...	...	...	...	...	1	13	...	1	...	64	...	...	...	8	...	121	217

URBAN BLOCKWISE PRIMARY CENSUS ABSTRACT—*cont.*

4. VANIYAMBADI TALUK

Serial No	Location Code No.	Name of Town/ Ward/Enumerator's Block No.	Area of Town in Sq. Km.	Occupied Residential Houses	No. of Households	Total Population including Institutional & Houseless Population			Scheduled Castes		Scheduled Tribes		Literate and Educated Persons		WORKERS							
															Total Workers (i—ix)		I Cultivators		II Agricultural Labourers			
						P	M	F	M	F	M	F	M	F	M	F	M	F	M	F		
(0)	(1)	(2)	(3)	(4)	(5)	(6)	(7)	(8)	(9)	(10)	(11)	(12)	(13)	(14)	(15)	(16)	(17)	(18)	(19)	(20)		
	XXVI.	AMBUR (M)—cont.																				
24		H.N.B./E.B. No. 10/42 ...	...	66	76	588	281	307	...	...	...	...	162	149	116	1	4	...	8	1		
25		10/43 ...	...	62	93	630	329	301	...	...	...	...	256	168	135	1	2	...	1	...		
		Total ...	...	225	283	2,151	1,060	1,091	...	...	...	...	763	581	455	8	8	...	9	1		
26		11/44 ...	...	57	69	610	293	317	...	...	...	...	229	167	127	1	20	...	2	...		
27		11/45 ...	...	55	55	466	252	214	...	...	...	...	208	155	106	1	6	...	1	...		
28		11/46 ...	...	68	95	487	231	256	...	...	...	...	181	160	111	8	6	...	1	...		
29		11/47 ...	...	53	96	533	271	262	...	...	...	...	220	177	124	...	1	...	1	...		
		Total ...	...	233	315	2,096	1,047	1,049	...	...	...	...	838	659	468	10	33	...	5	...		
30		12/48 ...	...	59	92	504	237	267	1	5	...	...	141	95	135	6	7	...	6	2		
31		12/49 ...	...	64	91	631	297	334	...	...	...	...	149	85	115	...	2	...	...	...		
32		12/50 ...	...	80	155	716	366	350	...	...	...	...	167	61	173	3	6	...	2	...		
33		12/51 ...	...	84	97	509	242	267	32	51	...	...	84	25	149	3	...	...	2	...		
		Total ...	...	287	435	2,360	1,142	1,218	33	56	...	...	541	266	572	12	15	...	10	2		
34		13/52 ...	...	65	116	614	305	309	...	...	...	...	202	107	166	2	3	...	5	...		
35		13/53 ...	...	68	115	642	313	329	...	...	...	...	188	116	163	4	6	...	4	...		
36		13/54 ...	...	51	92	552	263	289	...	...	...	...	129	60	145	...	...	...	5	...		
37		13/55 ...	...	73	85	708	350	358	...	...	...	...	128	40	198	5	2	...	16	...		
		Total ...	...	257	408	2,516	1,231	1,285	...	...	...	...	647	323	672	11	11	...	30	...		
38		14/56 ...	...	73	120	610	322	288	...	...	...	...	216	133	162	15	4	...	1	...		
39		14/57 ...	...	76	102	644	320	324	...	...	...	...	240	155	138	10	12	...	...	...		
40		14/58 ...	...	57	84	520	255	265	...	...	...	...	190	150	120	6	8	2	...	...		
41		14/59 ...	...	26	93	531	257	274	...	...	...	...	148	106	127	2	11	...	...	...		
		Total ...	...	232	399	2,305	1,154	1,151	...	...	...	...	794	544	547	33	35	2	1	...		
42		15/60 ...	...	78	87	629	298	331	...	...	...	...	192	119	166	22	6	...	16	3		
43		15/61 ...	...	58	103	613	312	301	...	...	...	...	224	152	164	17	...	...	3	...		
44		15/62 ...	...	60	110	610	310	300	...	...	...	...	224	168	148	4	2	...	1	...		
45		15/63 ...	...	52	102	535	258	277	6	7	...	...	126	79	157	3	...	...	...	...		
		Total ...	...	248	402	2,387	1,178	1,209	6	7	...	...	766	518	635	46	8	...	20	3		

URBAN BLOCKWISE PRIMARY CENSUS ABSTRACT—*cont.*

4. VANIYAMBADI TALUK

Serial No.	Location Code No.	Name of Town/ Ward/Enumerator's Block No.	WORKERS III Livestock, Forestry, Fishing, Hunting, Plantations, Orchards & Allied activities		IV Mining and Quarrying		(V) Manufacturing, Processing, Servicing and Repairs (a) Household Industry		(b) Other than Household Industry		VI Construction		VII Trade and Commerce		VIII Transport, Storage & Communications		IX Other Services		X Non-workers	
			M	F	M	F	M	F	M	F	M	F	M	F	M	F	M	F	M	F
			(21)	(22)	(23)	(24)	(25)	(26)	(27)	(28)	(29)	(30)	(31)	(32)	(33)	(34)	(35)	(36)	(37)	(38)
	XXVI.	AMBUR (M)—cont.																		
24		H.N.B./E.B. No. 10/42 ...	...	...	2	...	1	...	59	...	2	...	33	...	2	...	5	...	165	306
25		10/43 ...	...	...	...	...	...	...	56	...	1	...	71	...	1	...	3	1	194	300
		Total ...	...	...	2	...	1	4	166	...	4	...	239	...	7	1	19	2	605	1,083
26		11/44 ...	1	...	...	...	...	...	60	...	...	...	36	...	3	...	5	1	166	316
27		11/45 ...	...	...	...	1	...	...	42	...	2	...	50	...	4	...	1	...	146	213
28		11/46 ...	...	...	...	...	1	...	42	...	...	...	47	1	7	...	7	7	120	248
29		11/47 ...	...	...	...	...		...	73	...	1	...	36	...	7	...	5	...	147	262
		Total ...	1	...	...	1	1	...	217	...	3	...	169	1	21	...	18	8	579	1,039
30		12/48 ...	...	...	...	...	2	...	64	1	5	1	44	...	4	...	3	2	102	261
31		12/49 ...	1	...	...	...	...	...	71	...	1	...	30	...	7	...	3	...	182	334
32		12/50 ...	...	1	...	...	19	...	54	2	1	...	79	...	8	...	4	...	193	347
33		12/51 ...	...	...	...	...	...	...	112	2	3	...	14	1	12	...	6	...	93	264
		Total ...	1	1	...	...	21	...	301	5	10	1	167	1	31	...	16	2	570	1,206
34		13/52 ...	...	...	...	...	...	...	103	1	...	...	48	...	1	...	6	1	139	307
35		13/53 ...	...	...	...	...	11	1	79	...	...	...	50	...	7	...	6	3	150	325
36		13/54 ...	...	...	...	...	52	...	63	...	1	...	15	...	9	...	...	...	118	289
37		13/55 ...	2	...	...	...	2	1	117	2	...	...	46	...	6	...	7	2	152	353
		Total ...	2	...	...	...	65	2	362	3	1	...	159	...	23	...	19	6	559	1,274
38		14/56 ...	...	...	...	...	8	3	66	3	16	...	49	3	5	1	13	5	160	273
39		14/57 ...	...	...	...	...	10	3	30	...	2	...	66	1	5	...	13	6	182	314
40		14/58 ...	2	...	...	...	7	...	41	...	4	...	48	...	2	...	8	4	135	259
41		14/59 ...	...	...	...	...	...	...	53	...	...	...	45	...	10	...	8	2	130	272
		Total ...	2	...	...	...	25	6	190	3	22	...	208	4	22	1	42	17	607	1,118
42		15/60 ...	...	...	...	...	16	4	61	1	6	...	33	10	12	...	16	4	132	309
43		15/61 ...	...	...	...	...	7	1	44	1	7	...	63	7	14	...	26	8	148	284
44		15/62 ...	...	...	...	...	...	...	45	...	2	...	74	1	10	...	14	3	162	296
45		15/63 ...	5	...	...	...	...	...	83	...	...	...	49	1	12	...	8	2	101	274
		Total ...	5	...	...	...	23	5	233	2	15	...	219	19	48	...	64	17	543	1,163

URBAN BLOCKWISE PRIMARY

4. VANIYAMBADI

CENSUS ABSTRACT—*cont.*

TALUK

Serial No.	Location Code No.	Name of Town/ Ward/Enumerator's Block No.	Area of Town in Sq. Km.	Occupied Residential Houses	No. of Households	Total Population including Institutional & Houseless Population			Scheduled Castes		Scheduled Tribes		Literate and Educated Persons		WORKERS: Total Workers (i—ix)		WORKERS: I Cultivators		WORKERS: II Agricultural Labourers	
						P	M	F	M	F	M	F	M	F	M	F	M	F	M	F
(0)	(1)	(2)	(3)	(4)	(5)	(6)	(7)	(8)	(9)	(10)	(11)	(12)	(13)	(14)	(15)	(16)	(17)	(18)	(19)	(20)
	XXVI.	AMBUR (M)—cont.																		
46		H.N.B./E.B.No. 16/64 ...	...	82	121	808	424	384	...	...	...	...	312	237	192	5	17	...	2	...
47		16/65 ...	...	68	113	773	384	389	...	...	...	...	273	190	207	2	5	...	...	...
48		16/66 ...	...	84	134	873	437	436	4	...	...	...	350	293	222	3	...	...	3	...
		Total ...	...	234	368	2,454	1,245	1,209	4	...	...	...	935	720	621	10	22	...	5	...
49		17/67 ...	...	90	140	745	375	370	17	16	...	...	216	156	217	12	8	...	21	...
50		17/68 ...	...	90	159	813	387	426	...	...	...	...	220	132	234	2	...	...	12	...
51		17/69 ...	...	56	90	499	258	241	6	5	...	...	147	109	146	9	2	...	5	...
52		17/70 ...	...	73	109	690	349	341	...	...	...	...	221	138	187	5	1	...	2	...
53		17/71 ...	...	55	87	477	238	239	1	...	...	...	132	89	128	3	2	...	...	...
54		17/72 ...	...	40	74	388	205	183	...	...	...	...	124	65	109	11	...	...	4	...
55		17/73 ...	...	50	88	491	242	249	...	...	...	...	148	104	134	18	...	...	2	...
		Total ...	...	454	747	4,103	2,054	2,049	24	21	...	...	1,208	793	1,155	60	13	...	46	...
56		18/74 ...	...	71	124	638	316	322	263	260	...	...	164	113	151	31	1	...	70	18
57		18/75 ...	...	70	120	650	323	327	266	272	...	...	168	103	159	37	1	...	41	31
58		18/76 ...	...	67	105	535	278	257	132	122	...	...	161	87	137	19	...	...	3	...
59		18/77 ...	...	72	90	501	247	254	137	143	...	...	166	117	124	39	...	...	28	...
		Total ...	...	280	439	2,324	1,164	1,160	798	797	...	...	659	420	571	126	2	...	142	78
60		19/78 ...	...	66	92	468	236	232	...	...	...	...	164	99	109	10	...	...	9	...
61		19/79 ...	...	83	104	514	270	244	...	...	...	...	178	92	144	30	11	...	7	3
62		19/80 ...	...	111	142	722	344	378	1	1	...	...	229	172	178	61	19	...	4	...
		Total ...	...	260	338	1,704	850	854	1	1	...	...	571	363	431	101	30	...	20	3
63		20/81 ...	...	115	131	618	305	313	10	11	...	...	193	98	171	68	16	...	42	35
64		20/82 ...	...	82	103	642	298	344	...	36	...	...	216	176	157	46	5	...	3	...
65		20/83 ...	...	74	91	457	230	227	58	49	...	...	157	93	119	14	30	1	3	5
66		20/84 ...	...	74	83	497	243	254	...	...	...	...	189	157	111	8	8	...	4	3
		Total ...	...	345	408	2,214	1,076	1,138	68	96	...	...	755	524	558	136	59	1	52	43
67		21/85 ...	...	66	82	426	216	210	205	200	...	...	91	43	113	62	...	...	46	44
68		21/86 ...	...	120	141	742	375	367	293	307	14	7	176	101	174	16	34	...	97	14

URBAN BLOCKWISE PRIMARY

4. VANIYAMBADI

CENSUS ABSTRACT—*cont.*

TALUK

Serial No.	Location Code No.	Name of Town/ Ward/Enumerator's Block No.	WORKERS III Livestock, Forestry, Fishing, Hunting, Plantations, Orchards & Allied activities M (21)	F (22)	IV Mining and Quarrying M (23)	F (24)	(V) Manufacturing, Processing, Servicing and Repairs (a) Household Industry M (25)	F (26)	(b) Other than Household Industry M (27)	F (28)	VI Construction M (29)	F (30)	VII Trade and Commerce M (31)	F (32)	VIII Transport, Storage & Communications M (33)	F (34)	IX Other Services M (35)	F (36)	X Non-workers M (37)	F (38)
	XXVI.	AMBUR (M)—cont.																		
46	H.N.B./E.B. No.	16/64 ...	...	...	...	...	...	...	40	...	3	...	106	...	14	...	10	5	232	379
47		16/65 ...	1	...	...	...	...	...	78	...	2	...	88	1	24	...	9	1	177	387
48		16/66 ...	3	...	...	...	...	...	93	...	1	...	100	...	9	...	13	3	215	433
		Total ...	4	...	...	...	...	...	211	...	6	...	294	1	47	...	32	9	624	1,199
49		17/67 ...	4	1	...	...	6	...	109	4	4	...	36	...	16	4	13	3	158	358
50		17/68 ...	1	...	...	...	...	...	176	1	1	...	31	...	13	...	...	1	153	424
51		17/69 ...	...	...	...	...	...	...	76	...	...	...	31	...	18	...	14	9	112	232
52		17/70 ...	1	...	...	...	...	...	88	1	...	...	73	...	11	...	11	4	162	336
53		17/71 ...	...	...	...	...	...	...	76	1	...	...	32	...	8	...	10	2	110	236
54		17/72 ...	2	...	...	...	...	1	47	4	...	...	43	...	11	...	2	6	96	172
55		17/73 ...	1	...	...	...	4	3	61	8	...	...	45	...	7	...	14	7	108	231
		Total ...	9	1	...	...	10	4	633	19	5	...	291	...	84	4	64	32	899	1,989
56		18/74 ...	1	...	...	...	1	...	54	2	2	1	2	...	7	2	13	8	165	291
57		18/75 ...	...	...	...	...	6	...	71	...	11	1	4	...	7	...	18	5	164	290
58		18/76 ...	8	...	...	...	...	...	61	3	7	5	17	1	27	5	14	5	141	238
59		18/77 ...	...	...	...	...	...	2	52	1	8	...	12	3	5	...	19	4	123	215
		Total ...	9	...	...	...	7	2	238	6	28	7	35	4	46	7	64	22	593	1,034
60		19/78 ...	...	...	...	...	4	1	15	2	3	...	23	...	27	6	28	1	127	222
61		19/79 ...	...	1	...	...	8	5	30	6	1	1	51	3	8	2	28	9	126	214
62		19/80 ...	...	...	...	...	1	2	31	17	4	2	53	...	12	2	54	38	166	317
		Total ...	...	1	...	...	13	8	76	25	8	3	127	3	47	10	110	48	419	753
63		20/81 ...	1	...	...	...	43	19	36	5	...	1	26	3	3	...	4	5	134	245
64		20/82 ...	...	...	...	...	37	29	31	10	...	...	68	2	3	...	10	5	141	298
65		20/83 ...	...	...	...	...	12	2	37	2	2	...	16	1	6	...	13	3	111	213
66		20/84 ...	2	...	...	...	1	...	23	2	3	...	46	...	8	...	16	3	132	246
		Total ...	3	...	...	...	93	50	127	19	5	1	156	6	20	...	43	16	518	1,002
67		21/85 ...	3	...	...	...	...	...	54	18	...	...	2	...	6	...	2	...	103	148
68		21/86 ...	...	...	...	...	6	1	26	...	2	...	3	...	...	...	6	1	201	351

URBAN BLOCKWISE PRIMARY CENSUS ABSTRACT—*cont.*

4. VANIYAMBADI TALUK

Serial No.	Location Code No.	Name of Town/ Ward/Enumerator's Block No.	Area of Town in Sq. Km.	Occupied Residential Houses	No. of Households	Total Population including Institutional & Houseless Population			Scheduled Castes		Scheduled Tribes		Literate and Educated Persons		WORKERS							
															Total Workers (i—ix)		I Cultivators		II Agricultural Labourers			
						P	M	F	M	F	M	F	M	F	M	F	M	F	M	F	M	F
(0)	(1)	(2)	(3)	(4)	(5)	(6)	(7)	(8)	(9)	(10)	(11)	(12)	(13)	(14)	(15)	(16)	(17)	(18)	(19)	(20)
	XXVI.	AMBUR (M)—cont.																				
69		H.N.B./E.B. No. 21/87 ...	...	65	117	539	250	289	216	244	...	...	126	93	124	69	15	...	...	17
70		21/88 ...	...	49	75	428	215	213	215	213	...	...	123	74	110	34	2	...	6	3
		Total ...	...	300	415	2,135	1,056	1,079	929	964	14	7	516	311	521	181	51	...	149	78
71		4/16 ...	...	99	157	686	354	332	117	112	4	2	174	95	210	59	1	...	9	8
72		4/17 ...	...	116	168	800	427	373	77	62	...	...	187	95	228	84	26	10	64	57
73		4/18 ...	...	83	134	703	354	349	...	...	...	...	240	170	167	70	...	...	...	...
74		4/19 ...	...	108	162	826	419	407	...	...	...	...	241	147	236	15	...	...	4	...
		(Part) Total ...	...	406	621	3,015	1,554	1,461	194	174	4	2	842	507	841	168	27	10	77	65
75		7/29 ...	...	80	124	647	313	334	...	...	...	...	239	187	154	18	5	...	...	...
76		7/30 ...	...	68	122	635	318	317	...	...	...	...	244	200	160	22	3	2	2	1
77		7/31 ...	...	77	123	613	310	303	...	...	...	...	210	157	161	6	...	...	3	...
78		7/32 ...	...	68	99	546	287	259	...	...	...	...	219	156	139	11	3	...	1	...
		Total ...	...	293	468	2,441	1,228	1,213	...	...	...	...	912	700	614	57	11	2	6	1
79		8/33 ...	...	58	60	530	259	271	22	18	...	...	127	80	129	33	9	1	1	6
80		8/34 ...	...	97	135	655	301	354	...	...	...	...	248	211	168	15	8	1	...	...
81		8/35 ...	...	89	133	623	324	299	...	...	...	...	238	181	156	23	7	1	...	1
		Total ...	...	244	328	1,808	884	924	22	18	...	...	613	472	453	71	24	3	1	7
82		9/37 (Part) Total ...	...	23	36	234	110	124	...	...	...	...	76	85	55	3	...	...	...	...
83		2/11 ,, ...	...	134	144	769	381	388	278	292	...	...	203	131	177	115	5	...	9	22
84		3/13 ...	...	90	150	745	380	365	197	186	...	...	193	95	197	131	25	...	36	84
85		3/14 ...	...	53	118	587	297	290	235	245	...	...	135	62	158	118	1	...	35	90
86		3/15 ...	...	73	114	583	289	294	256	263	...	...	147	56	161	94	...	...	72	79
		Total ...	...	216	382	1,915	966	949	688	694	...	...	475	213	516	343	26	...	143	253
87		4/20 ...	...	150	188	883	447	436	152	157	...	...	275	178	263	33	73	...	29	6
88		4/21 ...	...	108	148	630	321	309	...	...	...	...	228	150	179	4	56	...	17	2
		(Part) Total ...	...	258	336	1,513	768	745	152	157	...	...	503	328	442	37	129	...	46	8
		Town Total ...	13.92	6,745	9,800	54,011	26,963	27,048	4,383	4,436	18	9	16,333	11,114	13,729	1,992	695	26	1,036	597

URBAN BLOCKWISE PRIMARY

4. VANIYAMBADI

CENSUS ABSTRACT—*concld.*

TALUK

Serial No.	Location Code No.	Name of Town/ Ward/Enumerator's Block No.	WORKERS III Livestock, Forestry, Fishing, Hunting, Plantations, Orchards & Allied activities M (21)	F (22)	IV Mining and Quarrying M (23)	F (24)	(V) Manufacturing, Processing, Servicing and Repairs (a) Household Industry M (25)	F (26)	(b) Other than Household Industry M (27)	F (28)	VI Construction M (29)	F (30)	VII Trade and Commerce M (31)	F (32)	VIII Transport, Storage & Communications M (33)	F (34)	IX Other Services M (35)	F (36)	X Non-workers M (37)	F (38)
	XXVI.	AMBUR (M)—cont.																		
69		H.N.B./E.B. No. 21/87 ...	9	3	...	...	...	...	63	7	7	4	3	5	19	21	8	12	126	220
70		21/88 ...	1	...	...	...	...	...	39	1	4	...	8	4	37	21	13	5	105	179
		Total ...	13	3	...	...	6	1	182	26	13	4	16	9	62	42	29	18	535	898
71		4/16 ...	31	4	...	...	26	6	50	3	19	9	48	15	7	1	19	13	144	273
72		4/17 ...	3	...	...	...	15	1	51	3	13	1	27	7	13	...	16	5	199	289
73		4/18 ...	...	...	...	...	14	...	54	...	15	1	45	...	16	1	23	8	187	339
74		4/19 ...	...	...	...	...	9	1	82	...	29	7	46	2	39	1	27	4	183	392
		(Part) Total ...	34	4	...	...	64	8	237	6	76	18	166	24	75	3	85	30	713	1,293
75		7/29 ...	...	...	...	...	11	1	43	2	3	...	44	...	5	1	43	14	159	316
76		7/30 ...	...	...	...	...	3	...	46	2	19	...	44	5	15	1	28	11	158	295
77		7/31 ...	...	...	...	...	12	...	39	1	10	...	45	...	24	...	28	5	149	297
78		7/32 ...	...	1	...	...	6	1	52	1	11	...	36	1	9	...	21	7	148	248
		Total ..	...	1	...	...	32	2	180	6	43	...	169	6	53	2	120	37	614	1,156
79		8/33 ...	3	...	...	...	24	9	35	5	4	...	32	2	9	...	12	10	130	238
80		8/34 ...	...	...	...	...	18	9	27	...	10	...	65	...	11	...	29	5	133	339
81		8/35 ...	...	...	...	...	17	8	39	1	6	...	43	4	11	1	33	7	168	276
		Total ...	3	...	...	...	59	26	101	6	20	...	140	6	31	1	74	22	431	853
82		9/37 (Part) Total ...	1	...	...	...	3	...	11	3	...	...	35	...	3	...	2	...	55	121
83		2/11 ,, ...	1	1	...	...	6	8	89	46	7	10	26	11	10	...	24	17	204	273
84		3/13 ...	7	1	...	...	36	28	47	7	2	1	16	4	3	...	25	6	183	234
85		3/14 ...	14	...	...	...	5	...	82	21	5	1	7	1	1	1	8	4	139	172
86		3/15 ...	2	3	...	...	...	...	61	7	3	...	6	2	8	...	9	3	128	200
		Total ...	23	4	...	...	41	28	190	35	10	2	29	7	12	1	42	13	450	606
87		4/20 ...	...	...	...	...	9	2	84	10	2	...	27	8	18	1	21	6	184	403
88		4/21 ...	...	...	...	...	39	2	12	...	4	...	25	...	14	...	12	...	142	305
		(Part) Total ...	...	...	...	...	48	4	96	10	6	...	52	8	32	1	33	6	326	708
		Town Total ...	169	21	10	2	570	177	5,043	259	384	89	3,423	160	1,086	97	1,313	564	13,234	25,056

Area figures for village and town areas are those supplied by the Assistant Director of Survey & Land Records of the District concerned (in consultation with the Tahsildars of the Taluks concerned) and Local bodies respectively. The total of the area figures of the village and town areas will not tally with the taluk figures furnished by the Director of Land Records because taluk area given by the Director of Land Records takes into account hills, forests, rivers etc. whereas village and town area [illegible]

APPENDIX

Statement Showing the Details of Ward/HNB and Door Numbers Constituting the EB

E.B. No.	House Numbering Block Number	Name of Street	Door Numbers included in the Enumerator's Block.
(1)	(2)	(3)	(4)
		XVII. VANIYAMBADI (M)	
1	I	Viswanatha Mudaly Street	496—527/D
2	,,	Kali Amman Koil Street	1—46
	,,	Gangappan Street	47—58
	,,	Arunachala Mudali Street	59—76
	,,	Murthy Gounder Street	77—82
	,,	Iyyasami Mudaly Street	83—90
	,,	Laxmana Mudali Street	97—97A
	,,	Kodaikara Kandasami Mudaly Street	98—110
	,,	Dasiri Mudali Street	111—116A
3	,,	Nalla Gounder Street	117—156
	,,	Vijayaraghava Iyangar Street	157—209
4	,,	Chandamian Sahib Street	210—264
	,,	P. Khader Ussain Sahib Street	265—301
5	,,	M. L. Abdul Salam Sahib Street	302—331
	,,	Katheef Abdul Kareem Sahib Street	332—386
6	,,	Ussain Mohamed Usman Sahib Street	387—413
	,,	Masthan Dharga Street	457—472
7	,,	Maddrai Faiyc AM Street	414—420
	,,	Abdul Vahab Sahib Street	421—456
8	II	M. Burandeen Sahib Street	473—495
9	,,	P. Mohamed Usman Sahib Street	1—17
	,,	Balappa Gounder Srreet	264—289
10	,,	J. Syban Sahib Street	18—61/A
11	,,	Thakkidi Jailabdeen Sahib Street	62—99
12	,,	Vannara Street	153—190/A
13	,,	Malai Fakir Sahib Street	100—108
	,,	Majid Street	109—152/D

E.B. No.	House Numbering Block Number	Name of Street	Do or Numbers inc luded in the E numerator's Block.
(1)	(2)	(3)	(4)
		XVII. VANIYAMBADI (M)—cont.	
14	II	Chinnaia Gounder Street	191—210
15	,,	Hajee Gulam Ussain Street	211—225/F
	,,	Kosa Street	226—263
16	III	Govindarajan Street	1—51
17	,,	Govindarajan Street	201—258
	,,	Govindarajan Street	52—86
18	,,	Govindarajan Street	162—200
	,,	Govindarajan Street	87—161
19	,,	Post Office Street	259—275
	,,	Thippanna Rao II Street	320—337
	,,	Thippanna Rao III Street	338—349
	,,	Thippanna Rao IV Street	350—352
	,,	Shanmuga Chetty Street	353—362/E
	,,	Siva Chetty Street	363—383/A
20	,,	Siva Chetty Street	384—399
	,,	Annasami Nattar Street	400—449
	,,	Gowri Chetty Street	450—461
	,,	Desai Chenganna Chetty Street	462—472/B
21	,,	Desai Venkatarama Chetty Street	473—501/A
	,,	Sagadevakrishnappa Chetty Street	502—520
22	,,	Sagadevakrishnappa Chetty Street	521—562
	,,	Vellam Govinda Chetty Street	563—574
23	,,	Senjan Chetty I Street	575—580/B
	,,	Senjan Chetty II Street	581—589
	,,	Senjan Chetty III Street	590—593/B
	,,	Arasamaram Street	594—631/A
	,,	V. R. P. Ramasamy Chetty Street	638—678
	,,	Arasamaram Street	632—637/A
	,,	Batcha Munuswamy Chetti Street	679—697
24	,,	Batcha Munuswamy Chetti Street	698—701
	,,	Mariamman Koil Street	702—707
25	,,		

E.B. No.	House Numbering Block Number	Name of Street	Door Numbe included in t Enumerator Block.
(1)	(2)	(3)	(4)
		XVII. VANIYAMBADI (M)—cont.	
25	III	Kannadiyar Madam Street	708—722
	,,	Seetha Rama Chetty Street	723—757
	,,	Soudry Ponnappa Chetty Street	758—779/2
	,,	Kannadiar Madam Street	861—863
	,,	Nabiyar Chetty Street	819—825
	,,	Nabiyar Chetty Street	826—829/A
26	,,	Nabiyar Chetty Street	789—818
	,,	Nabiyar Chetty Street	829/B—857
27	,,	Nabiyar Chetty Street	780—788
	,,	Nabiyar Chetty Street	858—860/A
28	,,	Kannadiyar Madam Street	864—879
	,,	Mariamman Koil Street	880—894/B
	,,	Gunny Chetty Street	895—913
	,,	Gunny Chetty Street	914—925
29	,,	Bajanai Koil Street	926—956/B
	,,	Bajanai Koil Street	957—959/2
30	,,	Vavangani Abdul Rasheed Street	960—966
31	,,	Mittadar Mirudeen Sahib Street	967—972
	,,	Nina Mohamed Kasim Sahib Street	973—1001
	,,	Nina Mohamed Kasim Sahib Street	1002—1034
32	,,	Pandit Jawaharlal Nehru Street	1035—1051
33	,,	Pandit Jawaharlal Nehru Street	1052—1100
	,,	Pandit Jawaharlal Nehru Street	1101—1155/A
	,,	Pandit Jawaharlal Nehru Street	1156—1170/17
34	,,	Pandit Jawaharlal Nehru Street	1171—1222/A
35	,,	Pandit Jawaharlal Nehru Street	1223—1239/2
	,,	Pandit Jawaharlal Nehru Street	1240—1258/E
36	,,	Katmani Yousuff Sahib Street	1259—1301
37	,,	Maddaikar Jalaludeen Sahib Street / S. R. Kuppusami Mudali Street	1302—1360
	,,	Mittar Mirudeen Sahib Street	1361—1393

E.B. No.	House Numbering Block Number	Name of Street	Door Numbers included in the Enumerator's Block.
(1)	(2)	(3)	(4)
		XVII. VANIYAMBADI (M)—cont.	
38	III	S. R. Kuppusami Mudali Street	1394—1415
39	,,	Police Line	1416—1455/B
40	,,	Pandit Jawaharlal Nehru Street	1456—1506/H
	,,	Pandit Jawaharlal Nehru Street	1507/1—1521/J
	,,	Pandit Jawaharlal Nehru Street	1522—1531
41	IV	Pandit Jawaharlal Nehru Street	1—24
	,,	Kanniambadi Abdul Vahab Sahib Street	25—91/A
	,,	Mohamed Alibaba Street	165—262
	,,	Mohamed Alibaba Bazaar	263—218/10
42	,,	Moolakkadai Madar Sahib Street	92—126
	,,	Mandi Dadamiya Sahib Street	127—154
43	,,	Vakkil Ahamed Basha Sahib Street	282—300/27
44	,,	Patel Yacoob Sahib Street	301—376
45	,,	Malayalam Abdul Quaters	377—421
46	,,	Katheef Ismail Sahib Street	487—511
	,,	Hajeesyed Hussain Sahib Street	422—424
	,,	Hajeesyed Hussain Sahib Street	485—486
47	,,	Hajeesyed Hussain Sahib Street	425—484
48	,,	Anginayar Street	512—551
	,,	Mariamman Koil Street	552—573
49	,,	Balu Chetty Street	574—616
	,,	Mosque Street	642—659
	,,	Mosque Street	617—622
	,,	Bangiravoo Street	660—675/A
50	,,	Mosque Street	623—641
51	,,	Kullakandai Egambra Chetty Street	676—696
	,,	Ismail High School Road	697—722
	,,	Bazaar Street	723—802
52	,,	M. Usman Sahib Street	803—808/2
	,,	M. Usman Sahib Street	846—855

E.B. No.	House Numbering Block Number	Name of Street	Door Numbers included in the Enumerator's Block.
(1)	(2)	(3)	(4)
		XVII. VANIYAMBADI (M)—cont.	
52	IV	M. Usman Sahib Street	856—917
53	,,	M. Usman Sahib Street	809—834
	,,	M. Usman Sahib Street	835—845
54	V	Thattakara Kasim Sahib Street	633—642
55	,,	P. R. Batchamiyan Sahib Street	533—537
56	,,	Kundu Md. Ibrahim Sahib Street	538—556
	,,	Kundu Md. Ibrahim Sahib Street	611—632
57	,,	Kundu Md. Ibrahim Sahib Street	567—610
58	,,	Chingam Thibu Sahib Street	643—701
59	,,	Colony Ambalan Street	735—841
60	,,	Colony Ambalan Street	702—734
	,,	Colony Ambalan Street	842—864
61	,,	Cudubia Esuf Sahib Street	865—915
	,,	L. Jailudeen Sahib Street	916—934
62	,,	Lutheren Mission Street	935—940
63	,,	Gudukoil Adam Sahib Street	941—968
64	VII	Trunk Road	1—105/1
65	,,	Trunk Road	105/22—105/73J
66	,,	Trunk Road	105/73K—160
67	,,	Scavengers Line	161—208
68	,,	Jamath Road	209—289/4
69	,,	Jamath Road	290—299
	,,	Jamath Road	300—308
	,,	Malang Road	309—347
70	,,	C. L. Hajee Abdul Suban Sahib Street	348—419
	,,	C. L. Hajee Abdul Suban Sahib Street	420—427
	,,	C. L. Hajee Abdul Suban Sahib Street	428—430
71	,,	Mailabbai Allaudeen Sahib Street	431—433
72	,,	Jinnah Road	433/A—516
	,,	Jinnah Road	546—547
73	,,	Jinnah Road	517—545
	,,	Mullah Md. Sahib Street	548—599

E.B. No.	House Numbering Block Number	Name of Street	Door Numbers included in the Enumerator's Block.
(1)	(2)	(3)	(4)
		XVII. VANIYAMBADI (M)—cont.	
74	VII	Patel Md. Kassim Sahib Street	600—664
75	,,	Munuswamy Mudaliar Street	665—681
	,,	Janjara Mohideen Sahib Street	682—733
	,,	Gosi Abdul Jabbar Sahib Street	733/A—751
76	,,	Gosi Abdul Jabbar Sahib Street	752—804
77	,,	Madurai Ismail Sahib Street	805—880
78	,,	Weekly Market Street	881—895
79	,,	Konnamadu	896—950
80	,,	Konnamadu	950/A—1015/A
81	,,	Konnamadu	1016—1062/48,
82	,,	Konnamadu	1062/49—1062/114/A
83	,,	Konnamadu	1062/115—1063 1152—1236
84	,,	Konnamadu	1054—1110, 1111—1151
85	V	Iqbal Road	143—160/B
	,,	Arani Yousuff Sahib Street	161—169
86	,,	Iqbal Road	27—46
	,,	Iqbal Road	107—142
87	,,	Iqbal Road	47—80
	,,	Iqbal Road	81—106
88	,,	Mattakara Ahmed Bash Sahib Street	170—197
	,,	O. Dadamian Sahib Street	108—221
89	,,	Muniachari Street	278—291
90	,,	Kose Kasim Sahib Street	222—266/1
91	,,	Kose Kasim Sahib Street	266/2—277
92	,,	Kakki Hajeegulam Mohideen Sahib Street	293—315
	,,	K. Abubukkar Sahib Street	316—322
93	,,	K. Abubukkar Sahib Street	291/A—292/E
94	,,	Gollar Street	333—369
	,,	Subramaniam Acharai Street	370—397
95	,,	Vannara Street	398—405
	,,	P. R. Bachamian Sahib Street	406—430
	,,	Dokku Alavutheen Sahib Street	431—451

E.B. No.	House Numbering Block Number	Name of Street	Door Numbers included in the Enumerator's Block.
(1)	(2)	(3)	(4)
		XVII. VANIYAMBADI (M)—cont.	
96	V	Dokku Alavutheen Sahib Street	452—463
	,,	Old Mosque Street	464—482
97	,,	Bangalore Ibrahim Sahib Street	483—500
	,,	Bangalore Ibrahim Street	501—526
	,,	Cholovaram Abdullah sahib Street	527—532
98	VI	Trunk Road	1—48
	,,	Vijayaragava Mudaliar Street	49—51/C
	,,	Sammana Mudaly Street	52—69
	,,	Mariamman Koil Street	70—93
99	,,	Kosa Street	94—102
	,,	Mosque Street	112/A—127
	,,	Pillair Koil Street	128—142
	,,	Gangi Maistry Street	143—155
100	,,	Narayana Maistry Street	156—176
	,,	Muthappa Gounder Street	177—191
	,,	Chinnatham Gounder Street	192—196
101	,,	Thiruman Solai	196/A—250
	,,	Arunthathiar Street	261—271
102	,,	Veppambat Road	270—287
103	VIII	Pillair Koil Street	1—8
	,,	Pillair Koil Street	27—36
	,,	Pillair Koil II Street	37—48
	,,	Pillair Koil III Street	49—53
	,,	Jamedar Shamil Sahib Street	54—71
	,,	Jamedar Shamil Sahib Street	72—83
	,,	Jamedar Shamil Sahib Street	84—89/C
104	,,	Pilliar Koil Street	9—26
105	,,	Dharjipet	92—180
	,,	Compounder Narayanaswami Mudali Street & Hajee Abdul Street	181—195
106	,,	Compounder Narayanaswami Mudali Street & Hajee Abdul Samad Sahib Street	228—241/H

E.B. No.	House Numbering Block Number	Name of Street	Door Numbers included in the Enumerator's Block.
(1)	(2)	(3)	(4)
		XVII. VANIYAMBADI (M)—cont.	
107	VIII	Seshagiri Rao Street & Yassin Abdul Kadar Sahib Street	304—329
108	,,	Seshagiri Rao Street & Yassin Abdul Kadar Sahib Street	296—308, 330—341/D
109	,,	A. N. Govindasami Mudali	242—252
	,,	H. Abdul Subban Sahib Street	283—295/O
110	,,	H. Abdul Subban Sahib Street	253—382
	,,	Majeed Street	342—385
111	,,	Kakkid Md. Hussain Sahib Street	386—396
	,,	N. Abdul Vabab Sahib Street	397—410/B
	,,	Kakkid Mohmad Hussain Sahib Street	411—421
	,,	Dr. John Dass Street	421/A—439/D
112	,,	Hajee Mohmad Ibrahim Sahib Street	440—443
	,,	Islmamiah College Road	444—447
	,,	Islmamiah College Road	448—453
113	IX	Munisami Thambiran Street	1—8
	,,	Subraya Gounder Street	8/a—37A
	,,	T. V. Iyyauoo Gounder Street	38/A—63/A
114	,,	Muthu Mariamman Koil Street	63/B—86/A
115	,,	Chandra Mandri Street	87—103
	,,	Chandra Mandri I & II Street	103/A—135
	,,	Munusamy Mudaliar Street	136—159
116	IV	Munusamy Mudaliar Street	160—162/H
117	,,	P. Yacoob Sahib Street (Attached Area)	916/455–916/100
118	VII	Janda Modu (Attached Area)	155/1—155/12
119	,,	Jinna Road (Attached Area)	4/1—4/9
120	III	Jinna Road (Attached Area)	242—1241/J
121	,,	Jinna Road (Attached Area)	1241/K—1241/Z
122	V	Near Pavadai Thoppu	1238/1-1298/17A
	,,	Nabia Chetty Street End	1206/1—1206/5
123	,,	Iqbal Road (Attached Area)	515/1—515/8
		Iqbal Road (Attached Area)	483—486/3
		Iqbal Road (Attached Area)	385/1—451

E.B. No.	House Numbering Block Number	Name of Street	Door Numbers included in the Enumerator's Block.
(1)	(2)	(3)	(4)
		XVII. VANIYAMBADI (M)—cont.	
124	I	M. L. Abdul Salam Sahib Street (Attached Area)	368/F—402/B
125	II	Vannara Street End (Attached Area)	164/B—253/V
126	IV	Hajee Syed Ussain Sahib Street End (Attached Area)	916/17—916/45
	,,	Bangi Rao Street End (Attached Area)	916/2—916/16
127	III	Ponniamman Koil Street (Attached Area)	672/A—672/C
128	,,	Ponniamman Koil Street (Attached Area)	387/A—522/F
129	IV	Mohmad Ali Bazaar	263—281/10
130	VIII	Kakki Abdul Samad Sahib Street	195/A—227
131	,,	Islamiah College Road	454—471/22
	,,	Jeeva Nagar	1—40

E.B. No.	House Numbering Block Number	Door Numbers included in the Enumerator's Block.
(1)	(2)	(3)
	XVIII. JAFFRABAD (P)	
335	1	1—108H
336	2	1—100
337	3	1—76B
338	4	1—152
	XIX. DEVASTHANAM (P)	
339	1	1—96
340	2	1—88
341	3	1—94
342	4	1—95C
343	5	1—31B
344	6	1—83

E.B. No.	House Numbering Block Number	Door Numbers included in the Enumerator's Block.
(1)	(2)	(3)
	XIII. UDAYENDRAM (P)	
345	I	1—38, 1—13, 1—7, 1—6, 1—7
346	II	1—5/1, 1—35, 1—13, 1—33, 1—13/A, 1—35, 4—8,
347	III	1—21, 1—15, 1—65
348	IV	1—97, 1—31, 1—15, 1—14, 1—16, 1—5
349	V	1—65, 1—36
350	VI	1—67, 1—36, 1—31
351	VII	1—47, 1—19, 1—23
352	IX	1—8, 1—62, 1—15 (3), 1—30
353	XI	1—38, 1—17, 1—6, 1—8
354	XII	1—64/B, 1—25
355	XIII	1—49, 1—3, 1—22, 1—17, 1—22, 1—24
360	VIII	1—59D, 13—55, 1—31
361	X	1—29, 1—53

E.B. No. (1)	House Numbering Block Number (2)	Name of Street (3)	Door Number included in th Enumerator's Block. (4)
		XXVI. AMBUR (M)	
1	I	Tharvazhi I Street	1 - 19
	,,	Tharvazhi II Street	1—52
2	,,	Tannery Road	1—69
	,,	M. C. Road	1—77
3	,,	M. C. Road	78A—78/58
4	,,	M. C. Road	79—117
	,,	Govindapuram	1—66
5	II	Natarajapuram Valluwar Street	1—6
	,,	M. C. Road	118—130
	,,	Pillaiyar Koil Street	1—41
	,,	Asanampet Road (Jalal Thottam)	1—30
6	,,	Natarajapuram Brahmin Street	1—3
	,,	Asanampet Road North Street	1—34
7	,,	Natarajapuram Mariamman Koil Street	4—9
	,,	Asanampet Bethleham Road	1—63
8	,,	Asanampet Bethleham I & II Street	1—12
	,,	Asanampet Bethleham III Street	1—13
	,,	Asanampet Bethleham IV Street	1—8
	,,	Asanampet Bethleham V Street	1—9
	,,	Asanampet Bethleham VII Street	1—42
9	,,	Asanampet Bethleham VI Street	1—23
	,,	Asanampet Bethleham VIII Street	1—33
	,,	Asanampet Bethleham IX Street	1—32
10	,,	Asanampet Bethleham X Street	1—10
	,,	Mission Compound	1—33
11	,,	Sannan Kuppam Trunk Road	1—70
12	,,	Oddar Street	1—4
	,,	Oddar I Lane	1—14
	,,	Oddar II Lane	1—10
	,,	Oddar III Lane	1—24
	,,	Oddar IV Lane	1—18
	,,	Asanampet Road Police Lane	1—26
	,,	M. C. Road Lane	1—10
	,,	Railway Compound	1—28

E.B. No. (1)	House Numbering Block Number (2)	Name of Street (3)	Door Numbers included in the Enumerator's Block. (4)
		XXVI. AMBUR (M)—cont.	
13	III	Ammaiyappa Mudali Street	1—12
	,,	Salaiyar Street	1—18
	,,	Vannara Street	1—2
	,,	Sannan Kuppam Odder Street	1—2
	,,	Sannan Kuppam New Adidravida Road	1—43
14	,,	New Adi Dravida Street	1—53
15	,,	Old Adi Dravida Street	1—73
16	IV	Janappa Street (Lane)	1—9
	,,	Palamanery Mofideen Sha Kollai	1—41
	,,	Alagapuri	1—22
	,,	Sowrastra I Lane	1—10
17	,,	Sannan Kuppam Road	56—115
	,,	Melkrishnapuram Kollai	1—26
	,,	Sowrastra II Street	1—10
18	,,	Mottakoor Kollai II Street	1—34
	,,	Mottakoor Kollai III Street	1—34
19	,,	Mottakoor Kollai IV Street	1—27, 1—26
20	,,	Mangalapuram	1—37
	,,	Sannan Kuppam Chakkili Street	1—7
	,,	Mada Karai Street	1—14
	,,	Sundaravinayagar Koil Street	1—39
	,,	Edda Street	1—20
	,,	Muthiappa Mudali Street	1—10
21	,,	Ramalingam Street	1—2
	,,	New Street	1—48
	,,	Pala Street	1—18
	,,	Mariammon Koil Street	1—13
	,,	Amaravathi Street	1—7
	,,	Udandi Pachaiyappa Mudali Street	1—18
22	V	Mohamed Poora Mosque Street I	1—57
23	,,	Mohamed Poora I Lane	1—14
24	,,	Mohamed Poora II Lane	1—26
	,,	Mohamed Poora III Lane	1—34
25	,,	Mohamed Poora I Street Lane IV	1—13

E.B. No.	House Numbering Block Number	Name of Street	Door Numbers included in the Enumerator's Block.
(1)	(2)	(3)	(4)
		XXVI. AMBUR (M)—cont.	
	V	Kattai Medu I Street	1—45
	,,	Kattai Medu II Street	1—24
	,,	Kattai Medu III Street	1—16
26	VI	Netaji Road	1—128
	,,	Mohamed Poora Mosque II Street	1—74
	,,	K. Abdul Kareem Sahib Street	1—10
27	,,	Umer Road (Asanampet Road)	1—84
	,,	Santhamiyan Kollai II Street	1—26
	,,	Md. Poora Mosque III Street	1—25
28	,,	Umer Road I Lane	1—5
	,,	Umer Road II Lane	1—11
	,,	Umer Road III Lane	1—7
	,,	Umer Road IV Lane	1—5
	,,	Santhamiyan Kollai I Street	1—29
29	VII	Kosa Street	1—18
	,,	Kosa Street Lane	1—11
	,,	Sannan Kuppam Road Lane	1—3
	,,	Kaliamman Koil Street	1—28
	,,	Kaliamman Koil Lane	1—21
30	,,	Reddi Street	1—54
	,,	Reddi I Lane	1—5
	,,	Reddi II Lane	1—3
	,,	Reddi III Lane	1—4
	,,	Reddi IV Lane	1—16
31	,,	Janappa Street	1—55
	,,	Moottakoorkollai I Street	1—25
32	,,	New Street	1—13
	,,	Sannam Kuppam Road	1—55 & 116—173
33	VIII	Poonthottam Street	1—22
	,,	Pavadai Thope 1	1—6
	,,	Pavadai Thope 2	1—17
	,,	Senguther Street	1—30
	,,	Dowalla Sahib Street	1—7
	,,	Masi Reddi Street Lane	1—6
34	,,	Masi Reddi Street Lane	1—21
	,,	Gangaiamman Koil Street	1—76

E.B. No.	House Numbering Block Number	Name of Street	Door Numbers included in the Enumerator's Block.
(1)	(2)	(3)	(4)
		XXVI. AMBUR (M)—cont.	
35	VIII	Brahmin Street	1—61
	,,	Brahmin Street	1—8
	,,	Krishnapuram Palla Street	1—17
36	IX	Broad Bazaar	1—167
	,,	Ediger Street Lane	1—14
	,,	Ediger Street	1—21
	,,	Old Hospital Street	1—7
37	,,	Kangarthika Sahib Street	1—23
38	,,	Old Hospital Street Lane	1—32
	,,	Old Vaniyambadi Road I Lane	1—4
	,,	Old Vaniyambadi II Lane	1—2
	,,	Old Vaniyambadi Road	1—115
39	,,	Kavankarai Street	1—7
	,,	Orsala Alavudeen Street	1—20
	,,	Nageswaran Koil West Street	1—10
	,,	Nageswaran Koil North Street	1—172
	,,	Nageswaran Koil East Street	1—17
	,,	Nageswaran Koil Opposite Lane	1—2
40	X	Thuthipet Road	1—27, 84—108
	,,	Banghikhan Sahib Street	1—23
	,,	Banghikhan Sahib I Lane	1
	,,	Banghikhan Sahib II Lane	1—3
	,,	Mangattan Sheik Md. Sahib Street	1—13
	,,	Mangattan Sheik Md. Sahib I Lane	1—3
41	,,	Gadi Abdul Gafoor Sahib Street	1—35
	,,	Charankal Abdul Gani Sahib Street	1—13
	,,	Small Mosque Street	1—20
42	,,	Small Mosque I Lane	1—2
	,,	Small Mosque II Lane	1—2
	,,	Attrankarai I Lane	1—10

E.B. No.	House Numbering Block Number	Name of Street	Door Numbers included in the Enumerator's Block.
(1)	(2)	(3)	(4)
		XXVI. AMBUR (M)—cont.	
	X	Attrankarai II Lane	1—17
	,,	Labbai Babamiyan Street	1—14
	,,	Mothi Ibrahim Sahib Street	1—15
43	,,	Banghi Khader Basha Sahib Street	1—29
	,,	Banghi Khader Basha Sahib Lane	1—4
	,,	Vavoor Madha Sahib Street	1—17
	,,	Therkatti Mohmad Sahib Street	1—9
	,,	Gandhapodi Usman Sahib Street	1—16
44	XI	Nattamkar Agumudin Sahib Street	1—22
	,,	Appapillai Kodar Sahib Street	1—19
	,,	Appapillai Kodar Sahib I Lane	—1—
	,,	Appapillai Kodar Sahib II Lane	1—4
	,,	Naligai Sheik Meeran Sahib Street	1—30
45	,,	Kottai Abdul Rahiman Sahib Street	1—11
	,,	Edgoh Road	1—37
	,,	T. Rahiman Sahib Street	1—9
	,,	Methaikar Abdul Kafoor Sahib Street	1—6
46	,,	Edgoh Road Lane	...
	,,	T. Abdul Vahab Sahib Street	1—12
	,,	Big Mosque Street	1—10
	,,	Nattamkara Saibansa Street	1—11
	,,	Big Mosque Street Lane	1—4
	,,	Mettu Kollai West Street	1—22
	,,	East Street	1—12
47	,,	Sailapai Ussain Sahib Street	1—14
	,,	Usthath Sheik Ameed Sahib Street	1—17
	,,	Maligai Gulam Mohideen Sahib Street	1—22
48	XII	Thuthipet Road (Jalal Road)	28—84
49	,,	Sikkanthar Thipu Sahib Street	1—39

E.B. No.	House Numbering Block Number	Name of Street	Door Numbers included in the Enumerator's Block.
(1)	(2)	(3)	(4)
		XXVI. AMBUR (M)—cont.	
	XII	Babullah Makkan Street	1—26
50	,,	Karampur Patel Sahib Street	1—17
	,,	Kutchikara Yachubsa Kollai I Street	1—30
	,,	Kutchikara Yachubsa Kollai II Street	1—25
51	,,	Azad Nagar (Thuthipet Road)	1—105
52	XIII	Padarapalli Burandheen Sahib Street	1—31
	,,	Konavaftam Mohideen Sahib Street	1—26
	,,	Syyapillai Yacoob Sahib Street Lane	1—2
	,,	Gani Yacoob Sahib Street	1—5
53	,,	Dasthair Sahib Street	1—21
	,,	Nerrulapet Mosque Street	1—28
	,,	Iyyapillai Yacoob Sahib Street	1—20
54	,,	Jalalpet I Street	1—46
55	,,	Jalalpet II Street	1—32
56	XIV	Kollathukar Street	1—12
	,,	Jangachari Street	1—25
	,,	Ganapodi Kannakkar Street Lane	1—18
	,,	Eswarachari Street	1—28
57	,,	Kasi Chetty Street	1—23
	,,	Vania Street	1—14
	,,	Vania Lane	1—7
	,,	Sarayakkara Street	1—9
	,,	Virunjeepuram Lalu Sahib Street	1—7
	,,	Durugam Madar Sahib Street	1—5
	,,	Nattamagara Moongil Mandi Street	1—23
	,,	Javulikadai Street	1—27
58	,,	Komuthi Street (Aria Vaisiyar Street)	1—46
	,,	Arasamaram Street	1—11
	,,	Chowk Mosque	1—11

E.B. No.	House Numbering Block Number	Name of Street	Door Numbers included in the Enumerator's Block.
(1)	(2)	(3)	(4)
		XXVI. AMBUR (M)—cont.	
	XIV	Shareef Velayuda Chetty Street	1—11
	,,	Devu Chetty Street	1—16
59	,,	Kutchikara Pakkir Sahib Street	1—12
	,,	Maligai Kandappa Chetty Street	1—19
	,,	Nallagama Chetty Street	1—13
	,,	Thopallan Street	1—6
	,,	Thopallan I Street	—1—
	,,	Thopallan II Street	1—2
	,,	Sahibkhan Street	1—7
	,,	Sanankuppam Merruddin Sahib	1—26
60	XV	Puliankara Street	1—20
	,,	Burnakara Street	1—23
	,,	Nasuruddin Kollai Street	1—31
	,,	Sembada Street	1—10
61	,,	Sembada Street Lane	1—10
	,,	Valayalkara Street II Lane	1—5
	,,	Valayalkara Street	1—30
	,,	Valayalkara Street I Lane	1—11
62	,,	Gendapadi Kannkar Street	1—92
63	,,	Khadespel Mosque Street	1—35
	,,	Khadespel Mosque I Lane	1—11
	,,	Khadespel Mosque II Lane	1—12
64	XVI	Broad Bazaar	41—105
	,,	Sunnambukkara Street	1—82
	,,	Sunnambukkara I Lane	1—6
	,,	Sunnambukkara II Lane	1—2
	,,	Sunnambukkara III Lane	1—5
	,,	Sunnambukkara IV Lane	1—7
	,,	Neeli Kollai Mosque Street Lane	1—7
	,,	Neeli Kollai Othawadi II Street	1—12

E.B. No.	House Numbering Block Number	Name of Street	Door Numbers included in the Enumerator's Block.
(1)	(2)	(3)	(4)
		XXVI. AMBUR (M)—cont.	
65	XVI	Neeli Kollai I Street	1—30
	,,	Pattani Moosmiern Street	1—36
	,,	Jinnah Street	1—10
66	,,	Neeli Kollai Mosque Street	1—43
	,,	Old Post Office Street	1—10
	,,	Md. Navay Sahib Street	1—16
	,,	Santhapet Mosque Street	1—71
	,,	Kakasanthamian Street	1—25
67	XVII	Gengapuram	1—38
	,,	Nattamkara Saibansa Kollai I Street	1—59
68	,,	Nattamkara Saibansa Kollai II Street	1—74
69	,,	Vanakara Kollai I Street	1—47
	,,	Newman Street	1—10
70	,,	Vanakara Kollai II Street	1—46
	,,	Vanakara Kollai III Street	1—57
	,,	Vanakara Kollai IV Street	1—20
71	,,	V. A. Kareem Sahib Street	1—97
72	,,	Md. Poora Mosque Opposite Street	1—39A
73	,,	Banghi Baboon Kollai Street	1—50
74	XVIII	Nattamkara Buranthee Kollai Street	1—27
	,,	New Adi Dravida I Street	1—44
	,,	Old Adi Dravida III Lane	1—20
75	,,	Natamkara Burantheen Kollai II Street	1—24
	,,	Old Adi Dravida II Lane	1—62
76	,,	Old Adi Dravida Street	1—44
	,,	Khaderpet Mosque II Street	1—23
77	,,	Old Adi Dravida I Lane	1—19
	,,	Kaspa Adi Dravida Main Road	1—46
	,,	Khaderpet Mosque I Street	1—11

E.B. No.	House Numbering Block Number	Name of Street	Door Numbers included in the Enumerator's Block.
(1)	(2)	(3)	(4)
		XXVI. AMBUR (M)—cont.	
78	XIX	Kaspa Abukan Street	1—16
	,,	Kaspa Kavarai Street	1—43
	,,	Kaspa Oddar II Street	1—16
79	,,	Kaspa Oddar I Street	1—7
	,,	Kaspa Vannier Street II Lane	1—4
	,,	Kaspa Vannier I Lane	1—8
	,,	Kaspa Vannier Street	1—24
	,,	Kaspa Road	1—38
80	,,	Kaspa Neco Street	1—21
	,,	Kaspa Pillaiyar Koil Street	1—29
	,,	Aithim Chinnaya Naidu Street	1—17
	,,	Kaspa Vannara Street	1—11
	,,	Kaspa Maniyakara Street	1—10
	,,	Kaspa Maniyakara Lane	1—9
	,,	Kaspa Mandakarai	1—47
81	XX	Nasuvukara Street	1—22
	,,	Sengundar I Street	1—52
	,,	Chinna Kamara Street	1—54
82	,,	Sengundar III Street	1—36
	,,	Sengundar II Street	1—45
83	,,	Kosa Street	1—16
	,,	Chackilliar I Street	1—14
	,,	Chackilliar II Street	1—10
	,,	Peria Kammara Street	1—17
	,,	Peria Kammara Street I Lane	1—5
	,,	Peria Kammara Street II Lane	1—4
	,,	Peria Kammara Street III Lane	1—2
	,,	Peria Kammara Street IV Lane	1—2
	,,	Peria Kammara Street V Lane	1—10
	,,	Peria Kammara Street VI Lane	1—6

E.B. No.	House Numbering Block Number	Name of Street	Door Numbers included in the Enumerator's Block.
(1)	(2)	(3)	(4)
		XXVI AMBUR (M)—cont.	
	XX	Peria Kammara Street VII Lane	1—2
	,,	Peria Kammara Street VIII Lane	...
84	,,	Kaspa Kanndadier Street	1—66
	,,	Eda Street	1—6
85	XXI	Kanigapuram	1—66
86	,,	Ambur Kollai	1—68
	,,	New Adi Dravida II Street	1—30
87	,,	New Adi Dravida III Street	1—36
	,,	Kumarasan Street	1—36
88	,,	New Adi Dravida IV Street	1—36
	,,	Nattamagara Burandeen Kollai III Street	1—19

5. TIRUPPATTUR TALUK

TIRUPPATTUR TALUK

NORTH ARCOT DISTRICT

PANCHAYAT UNIONS

A Natrampalli

B Jolarpet

C Tiruppattur

D Kandili

SCALE

1 0 1 2 3 4 Miles

Kilometre 1 0 1 2 3 4 5 6

78° 30' 78° 40'

12° 40' 12° 40'

ANDHRA PRADESH

VANIYAMBADI TALUK

Bangalore Junc.

Ambur

Katpadi Junc.

Vaniyambadi

Krishnagiri

Krishnagiri

Asanambattu River

Ambur

Dharmapuri

Salem Junc.

Uthangarai

Singarapettai

KRISHNAGIRI TALUK

DHARMAPURI DISTRICT

UTHANGARAI TALUK

DHARMAPURI DISTRICT

CHENGAM TALUK

FOREST

A

B

C

Natrampalli

Thiriyalam

Jolarpet (20,069)

Palanankuppam

Chandrapuram

Puthagaram

Kadiramangalam

Pachal

TIRUPPATTUR (40,357)

Madapalli

Adiyur

Bommikuppam

Mothur

12° 20' 12° 20'

12° 0' 12° 0'

REFERENCE

State Boundary	
District Boundary	
Taluk Boundary	
Taluk Head Quarters	
Panchayat Union Boundary	
Village Boundary with Location Code Numbers	23
National Highways	
Roads	
Railway line (Broad Gauge)	
River with Stream	
Uninhabited Villages	□
Villages having Population Below 250	○
Villages having Population 250-499	●
Villages having Population 500-999	■
Villages having Population 1000-4999	▲
Villages having Population Above 5000	⬤
Post and Telegraph Office	PT
Police Station	P
Rest House	R
Hospitals, Primary Health Centres, Dispensaries & M. C. W. Centres	H
Colleges and High Schools	C,S
Towns	
Urban Areas	

Index Map of North Arcot District

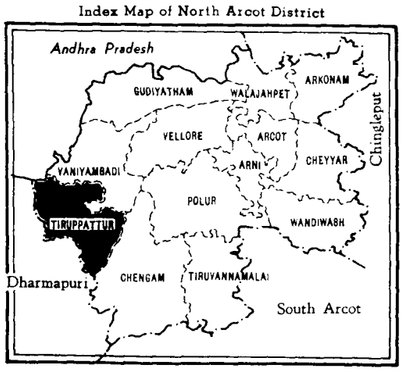

78° 30' East of Greenwich 78° 40'

Prepared at the Office of the Director of Census, Tamil Nadu, Madras.

ALPHABETICAL LIST OF VILLAGES

5. TIRUPPATTUR TALUK

Sl. No.	Name of Village		Location Code Number 1971	Location Code Number 1961.
(1)	(2)		(3)	(4)
1	Achamangalam	...	100 a/b b/b	104 105
2	Adiyur	...	3	142
3	Agraharam	...	35	83
4	Ammankoil	...	34	95
5	Athoorkuppam	...	43	63
6	Avalnaickanpatti	...	118	159
7	Badanavady	...	113 a/c b/c c/c	132*
8	Bandarapalli	...	36	80
9	Bommikuppam	...	129 a/b, b/b	146, 147, 148* 149
10	Bynapalli	...	134	82*
11	Chandrapuram	...	29	100*
12	Chinnakamalapatti	...	116	163
13	Chinnakandili	...	110	98
14	Chinnamottur	...	84 a/b, b/b	52, 53
15	Chinnarampatti	...	22 a/b, b/b	172
16	Chockanampatti	...	125	171*
17	Damalerimuttur	...	5	92
18	Elagiri Hills	...	48	75
19	Elagiri Village	...	93	85
20	Elavanpatti	...	4	155
21	Errampatti	...	114	158
22	Genginaickanpatti	...	126	171*
23	Gollankottai	...	51	100*
24	Gummidikanpatti	...	112 a/b, b/b	126, 127 128
25	Jolarpet	...	Non-City Urban XX	76*
26	Kadirampatti	...	130 a/b, b/b	114* 115* 116
27	Kadirimangalam	...	103 a/c, b/c, c/c	120, 121
28	Kakangarai	...	117	164, 165
29	Kandili	...	111	125

Sl. No.	Name of Village		Location Code Number 1971	Location Code Number 1961.
(1)	(2)		(3)	(4)
30	Karungalipatti	...	123	171*
31	Kasinaickanpatti	...	104 a/b, b/b	138, 139
32	Kathari	...	86	56
33	Katteri	...	94 ab, b/b	84
34	Konerikuppam	...	96	115*
35	Koodapattu	...	128 a/b, b/b	113, 114*, 117
36	Koratti	...	26	167
37	Kothur	...	37 a/b, b/b	60
38	Krishnapuram	...	119	160
39	Kudianakuppam	...	89 a/b, b/b	64, 65, 76*
40	Kurichi	...	28	156*
41	Kurumberi	...	24	174
42	Lakkinaickanpatti	...	106 a/b, b/b	156*
43	Madapalli	...	7 a/b, b/b	117*
44	Mallapalli	...	33	81
45	Mandalanayanagunda	...	109	97
46	Mandalavadi	...	83	68
47	Matrapalli	...	21	168
48	Molagarampatti	...	105	140
49	Mookanur	...	98 a/b, b/b	93, 94
50	Mottur	...	132 a/c b/c c/c	150 151
51	Naravindampatti	...	124	171*
52	Narianeri	...	107 a/c, b/c, c/c	123, 124, 132*136, 137
53	Natham	...	122	171*
54	Natrampalli	...	42	62
55	Nayanaseru	...	66	58
56	Nellivasalnadu	...	47	175
57	Odayamuttur	...	19	170*
58	Pachal	...	99 a/b, b/b	106, 107
59	Palnankuppam	...	95 a/d b/d c/d d/d	89 90 91
60	Paniyandapalli	...	30	96

Sl. No.	Name of Village		Location Code Number 1971	Location Code Number 1961.
(1)	(2)		(3)	(4)
61	Patchoor	...	32	61
62	Perambattu	...	25	173*
63	Periagaram	...	102	122
64	Periakamalapatti	...	115	157
65	Ponneri	...	91 a/c, b/c, c/c	66, 67
66	Pudupatti	...	121	162
67	Pudurnadu	...	46	169
68	Pungambattunadu	...	45	112
69	Puthagaram	...	101 a/c, b/c, c/c	101, 102, 103
70	Rachamangalam	...	131 a/d, b/d, c/d, d/d	148*, 152, 153, 154
71	Sakkarakuppam	...	NCU XX	76*
72	Sewathur	...	27	166
73	Simmanapudur	...	23	173*
74	Sorakayalnatham	...	67	59
75	Sundarampalli	...	120	161
76	S. Pallipattu	...	133	141
77	Thathavalli	...	127 a/c, b/c, c/c	108, 109, 110, 117*
78	Thiriyalam	...	88 a/c, b/c, c/c	77*
79	Thokkiam	...	108 a/b, b/b	99,123*
80	Thoppalagunda	...	65	57
81	Tiruppattur	...	1 a/b	118, 119
82	Velakalnatham	...	31	82*
83	Vengalapuram	...	2 a/b, b/b	143, 144
84	Vettapattu	...	87 a/b, b/b	77*, 79
85	Virupakshipuram	...	97	100*
86	Vishamangalam	...	20	170*

* During 1971 Census, these L.C. units have been assigned more than one L.C. Number.

VILLAGEWISE PRIMARY CENSUS ABSTRACT

5. TIRUPPATTUR TALUK

Serial No.	Location Code No.	Name of Village		Area of Village in Hectares	Occupied Residential Houses	No. of Households	Total Population including Institutional & Houseless Population			Scheduled Castes		Scheduled Tribes		Literate and Educated Persons		WORKERS: Total Workers (i—ix)		WORKERS: I Cultivators		WORKERS: II Agricultural Labourers	
							P	M	F	M	F	M	F	M	F	M	F	M	F	M	F
(0)	(1)	(2)		(3)	(4)	(5)	(6)	(7)	(8)	(9)	(10)	(11)	(12)	(13)	(14)	(15)	(16)	(17)	(18)	(19)	(20)
1	1 a/b	Tiruppattur	...	540.11	468	469	2,380	1,199	1,181	175	179	...	...	533	243	587	195	106	1	222	146
2	2 a/b	Vengalapuram	...	220.58	291	320	1,626	814	812	250	239	...	...	333	129	468	58	290	17	98	23
3	2 b/b	Vengalapuram	...	254.29	317	323	1,691	852	839	267	273	30	26	477	252	447	41	78	1	165	23
4	3	Adiyur	...	979.40	834	862	5,082	2,548	2,534	718	722	...	...	923	288	1,456	492	695	74	306	300
5	4	Elavanpatti	...	1,007.43	486	527	2,378	1,209	1,169	266	236	...	...	346	95	647	...	231	...	391	...
6	5	Damalerimuttur	...	397.39	575	598	3,064	1,547	1,517	78	92	...	...	516	151	932	54	557	...	175	50
7	7 a/b	Madapalli	...	582.07	1,164	1,214	6,271	3,171	3,100	1,456	1,473	59	50	1,072	424	1,560	148	467	12	658	98
8	7 b/b	Madapalli	...	322.81	446	489	2,692	1,342	1,350	162	150	...	...	468	128	693	168	142	11	385	120
9	19	Odayamuttur	...	1,024.90	398	398	2,117	1,082	1,035	33	23	...	...	175	39	653	19	415	8	225	10
10	20	Vishamangalam	...	1,097.66	944	969	4,815	2,397	2,418	309	328	...	...	846	332	1,437	402	841	35	406	346
11	21	Matrapalli	...	967.58	483	491	2,614	1,318	1,296	525	509	...	...	453	187	722	145	365	9	273	130
12	22 a/b	Chinnarampatti	...	537.58	227	231	1,322	670	652	45	42	...	...	238	65	397	68	249	1	128	65
13	22 b/b	Chinnarampatti	...	512.63	319	342	1,730	850	880	126	136	...	...	379	148	462	147	222	4	202	137
14	23	Simmanapudur	...	1,080.53	303	327	1,748	909	839	289	277	18	10	408	129	574	5	379	2	180	2
15	24	Kurumberi	...	1,299.31	703	743	3,763	1,938	1,825	374	359	240	212	664	234	1,133	353	540	11	431	333
16	25	Perambattu	...	727.93	555	688	3,460	1,718	1,742	461	484	2	4	780	407	1,010	325	520	12	280	295
17	26	Koratti	...	675.41	397	412	2,019	983	1,036	211	213	...	...	403	160	571	67	313	15	154	44
18	27	Sewathur	...	1,407.13	631	725	3,943	2,007	1,936	219	233	...	...	642	195	1,060	329	669	97	271	218
19	28	Kurichi	...	777.80	504	569	3,168	1,637	1,531	93	91	...	...	555	188	914	111	633	31	115	68
20	29	Chandrapuram	...	1,128.98	948	993	5,052	2,557	2,495	210	226	...	...	1,042	342	1,373	208	775	25	383	159
21	30	Paniyandapalli	...	897.82	837	968	4,727	2,405	2,322	176	187	...	...	997	409	1,322	580	675	13	460	526
22	31	Velakalnatham	...	1,002.54	831	845	4,588	2,364	2,224	184	180	9	7	604	207	1,383	83	1,054	17	180	17
23	32	Patchoor	...	934.23	789	834	4,519	2,254	2,265	135	146	392	339	1,038	396	1,299	247	788	36	187	187
24	33	Mallapalli	...	946.09	633	776	3,995	2,048	1,947	138	116	39	42	743	310	1,156	64	754	13	317	40
25	34	Ammankoil	...	543.91	747	763	3,635	1,863	1,772	157	136	1	...	701	279	1,103	302	494	43	297	226
26	35	Agraharam	...	723.76	818	847	4,602	2,321	2,281	136	175	...	...	788	241	1,494	302	772	16	437	254
27	36	Bandarapalli	...	1,043.63	519	552	3,274	1,656	1,618	266	232	6	4	717	191	1,039	150	634	2	288	140
28	37 a/b	Kothur	...	605.30	365	366	2,277	1,111	1,166	10	27	...	...	412	128	705	336	508	21	121	310
29	37 b/b	Kothur	...	1,075.18	383	388	2,137	1,074	1,063	105	113	13	12	235	72	614	383	465	202	121	178
30	42	Natrampalli	...	682.26	1,105	1,157	6,024	3,064	2,960	212	181	1	...	1,416	656	1,611	311	567	80	453	168
31	43	Athoorkuppam	...	798.62	880	881	4,981	2,579	2,402	305	290	...	...	916	329	1,409	192	883	134	229	39

VILLAGEWISE PRIMARY

CENSUS ABSTRACT—*cont.*

5. TIRUPPATTUR

TALUK

Serial No.	Location Code No.	Name of Village		WORKERS III Livestock, Forestry, Fishing, Hunting, Plantations, Orchards & Allied activities		IV Mining and Quarrying		(V) Manufacturing, Processing, Servicing and Repairs (a) Household Industry		(b) Other than Household Industry		VI Construction		VII Trade and Commerce		VIII Transport, Storage & Communications		IX Other Services		X Non-workers	
				M	F	M	F	M	F	M	F	M	F	M	F	M	F	M	F	M	F
				(21)	(22)	(23)	(24)	(25)	(26)	(27)	(28)	(29)	(30)	(31)	(32)	(33)	(34)	(35)	(36)	(37)	(38)
1	1 a/b	Tiruppattur	...	9	3	...	...	...	...	47	4	12	12	30	3	46	3	115	23	612	986
2	2 a/b	Vengalapuram	...	...	3	...	...	27	4	5	...	1	...	3	...	1	...	43	11	346	754
3	2 b/b	Vengalapuram	...	3	...	...	...	3	...	63	10	2	...	58	...	16	...	59	7	405	798
4	3	Adiyur	...	10	1	...	...	...	...	190	97	18	...	118	9	28	...	91	11	1,092	2,042
5	4	Elavanpatti	...	...	...	...	...	...	...	12	...	...	...	...	...	1	...	12	...	562	1,169
6	5	Damalerimuttur	...	...	...	...	...	...	...	71	...	...	...	9	...	18	...	102	4	615	1,463
7	7 a/b	Madapalli	...	75	...	2	...	2	1	94	4	16	...	101	13	8	...	137	20	1,611	2,952
8	7 b/b	Madapalli	...	...	...	...	...	6	4	35	...	13	...	13	1	1	1	98	31	649	1,182
9	19	Odayamuttur	...	2	...	...	...	...	...	2	...	...	...	1	...	...	...	8	1	429	1,010
10	20	Vishamangalam	...	4	...	1	...	19	12	10	...	23	...	39	4	7	...	87	5	960	2,016
11	21	Matrapalli	...	2	...	...	...	19	1	14	...	...	...	13	1	...	...	36	4	596	1,151
12	22 a/b	Chinnarampatti	...	...	...	...	...	...	...	...	...	...	...	3	...	...	...	17	2	273	584
13	22 b/b	Chinnarampatti	...	...	...	...	...	...	...	3	...	...	...	10	...	1	...	24	6	388	733
14	23	Simmanapudur	...	...	...	...	...	...	...	...	...	...	...	8	1	1	...	6	...	335	834
15	24	Kurumberi	...	18	...	...	...	14	...	50	...	...	...	28	1	1	...	51	8	805	1,472
16	25	Perambattu	...	3	...	4	...	16	1	26	...	10	...	51	4	5	...	95	13	708	1,417
17	26	Koratti	...	1	...	...	...	21	...	12	...	...	...	21	1	3	...	46	7	412	969
18	27	Sewathur	...	13	6	1	...	...	...	23	2	...	...	15	4	23	...	45	2	947	1,607
19	28	Kurichi	...	...	...	...	...	56	2	5	...	6	...	25	2	19	...	55	8	723	1,420
20	29	Chandrapuram	...	10	1	...	...	45	...	25	5	...	...	56	11	8	...	71	7	1,184	2,287
21	30	Paniyandapalli	...	2	...	...	...	18	2	22	6	1	...	17	4	5	1	122	28	1,083	1,742
22	31	Velakalnatham	...	3	...	...	...	26	...	4	3	2	...	22	5	1	...	91	41	981	2,141
23	32	Patchoor	...	...	...	...	...	8	...	14	3	1	...	204	10	16	...	81	11	955	2,018
24	33	Mallapalli	...	1	...	5	2	1	...	6	...	1	...	9	3	...	...	62	6	892	1,883
25	34	Ammankoil	...	14	...	...	...	62	2	77	7	8	2	76	7	12	...	63	15	760	1,470
26	35	Agraharam	...	1	4	4	...	120	1	64	6	5	...	24	5	...	...	67	16	827	1,979
27	36	Bandarapalli	...	1	...	...	...	9	2	24	1	...	...	12	...	18	...	53	5	617	1,468
28	37 a/b	Kothur	...	...	...	...	...	13	...	8	...	...	...	15	3	8	...	32	2	406	830
29	37 b/b	Kothur	...	...	...	...	...	4	...	...	...	1	...	1	...	5	...	17	3	460	680
30	42	Natrampalli	...	4	...	...	...	31	1	115	9	6	...	147	32	31	...	257	21	1,453	2,649
31	43	Athoorkuppam	...	7	1	3	1	69	3	55	2	2	...	10	1	53	...	98	11	1,170	2,210

VILLAGEWISE PRIMARY CENSUS ABSTRACT—*cont.*

5. TIRUPPATTUR TALUK

Serial No.	Location Code No.	Name of Village		Area of Village in Hectares	Occupied Residential Houses	No. of Households	Total Population including Institutional & Houseless Population			Scheduled Castes		Scheduled Tribes		Literate and Educated Persons		WORKERS I Total Workers (i—ix)		WORKERS I Cultivators		WORKERS II Agricultural Labourers	
							P	M	F	M	F	M	F	M	F	M	F	M	F	M	F
(0)	(1)	(2)		(3)	(4)	(5)	(6)	(7)	(8)	(9)	(10)	(11)	(12)	(13)	(14)	(15)	(16)	(17)	(18)	(19)	(20)
32	45	Pungambattunadu	...	1,210.34	624	626	3,458	1,814	1,644	25	27	1,363	1,243	200	26	1,043	150	929	135	90	15
33	46	Pudurnadu	...	1,628.31	414	520	3,307	1,687	1,620	40	45	1,605	1,551	199	11	1,083	878	841	632	212	240
34	47	Nellivasalnadu	...	1,315.63	543	547	3,055	1,576	1,479	...	...	1,545	1,456	160	27	1,047	167	709	18	312	149
35	48	Elagiri Hills	...	1,452.75	524	525	2,709	1,404	1,305	30	41	1,294	1,207	193	28	985	39	798	9	133	25
36	51	Gollankottai	...	215.08	43	43	255	141	114	7	4	...	...	20	5	61	...	...	...	59	...
37	65	Thoppalagunda	...	349.55	193	193	975	484	491	53	50	14	22	167	55	298	21	254	14	10	4
38	66	Nayanaseru	...	1,040.83	380	380	2,407	1,276	1,131	128	98	26	27	237	42	810	207	642	133	133	72
39	67	Sorakayalnatham	...	1,087.51	494	494	2,620	1,371	1,249	67	67	1	1	538	162	814	65	530	5	212	32
40	83	Mandalavadi	...	1,069.57	584	585	3,182	1,612	1,570	105	113	...	...	477	104	987	206	598	36	251	140
41	84 a/b	Chinnamottur	...	553.31	337	337	1,568	790	778	141	152	6	5	275	106	476	135	272	31	153	94
42	84 b/b	Chinnamottur	...	318.44	138	138	1,443	719	724	219	243	...	...	262	79	381	40	224	3	48	36
43	86	Kathari	...	432.10	228	228	1,245	637	608	21	18	...	...	166	40	357	18	297	10	33	6
44	87 a/b	Vettapattu	...	699.59	561	573	3,322	1,735	1,587	61	56	...	...	761	206	1,082	27	718	10	63	5
45	87 b/b	Vettapattu	...	344.67	70	70	403	211	192	48	27	...	...	117	43	127	...	52	...	70	...
46	88 a/c	Thiriyalam	...	464.56	267	273	1,564	776	788	118	134	...	...	297	108	475	60	233	7	148	52
47	88 b/c	Thiriyalam	...	420.87	415	415	2,374	1,239	1,135	145	145	...	...	319	74	780	44	559	9	82	30
48	88 c/c	Thiriyalam	...	88.19	206	206	1,193	605	589	227	218	...	...	216	102	322	44	113	4	137	38
49	89 a/b	Kudianakuppam	...	254.13	190	244	1,297	659	638	264	241	...	...	328	105	409	161	160	7	114	143
50	89 b/b	Kudianakuppam	...	207.52	296	296	1,605	848	757	75	63	...	...	303	107	486	54	131	3	80	29
51	91 a/c	Ponneri	...	901.54	469	474	2,354	1,192	1,162	98	91	82	72	453	160	714	141	387	41	152	82
52	91 b/c	Ponneri	...	376.15	167	181	898	463	435	215	181	85	83	246	116	220	84	29	...	45	69
53	91 c/c	Ponneri	...	243.03	224	293	1,456	720	736	3	3	...	...	353	141	437	17	202	...	36	9
54	93	Elagiri Village	...	680.26	550	550	3,042	1,579	1,463	290	286	...	...	706	267	839	75	468	11	111	61
55	94 a/b	Katteri	...	277.02	404	444	2,344	1,216	1,128	220	201	...	...	572	182	745	184	191	105	53	11
56	94 b/b	Katteri	...	162.27	331	331	1,869	945	924	9	10	15	12	474	167	485	34	137	13	36	15
57	95 a/d	Palnankuppam	...	179.81	285	303	1,591	810	781	258	226	...	...	356	134	447	88	188	4	198	78
58	95 b/d	Palnankuppam	...	120.66	210	220	1,110	541	569	341	352	...	...	253	92	303	84	79	2	139	82
59	95 c/d	Palnankuppam	...	277.21	150	198	1,043	521	522	12	12	...	...	203	83	307	29	176	13	98	14
60	95 d/d	Palnankuppam	...	362.80	368	472	2,311	1,158	1,153	145	136	...	...	465	176	732	253	285	53	123	167
61	96	Konerikuppam	...	390.03	68	73	411	219	192	219	192	...	...	29	4	116	...	56	...	57	...
62	97	Virupakshipuram	...	41.66	5	5	44	26	18	9	8	...	...	14	1	7	...	6	...	...	...

VILLAGEWISE PRIMARY CENSUS ABSTRACT—*cont.*

5. TIRUPPATTUR TALUK

Serial No.	Location Code No.	Name of Village	WORKERS III Livestock, Forestry, Fishing, Hunting, Plantations, Orchards & Allied activities		IV Mining and Quarrying		(V) Manufacturing, Processing, Servicing and Repairs (a) Household Industry		(b) Other than Household Industry		VI Construction		VII Trade and Commerce		VIII Transport, Storage & Communications		IX Other Services		X Non-workers	
			M	F	M	F	M	F	M	F	M	F	M	F	M	F	M	F	M	F
			(21)	(22)	(23)	(24)	(25)	(26)	(27)	(28)	(29)	(30)	(31)	(32)	(33)	(34)	(35)	(36)	(37)	(38)
32	45	Pungambattunadu ...	...	...	...	...	1	...	...	...	...	...	1	...	...	...	22	...	771	1,494
33	46	Pudurnadu ...	...	...	...	...	3	2	1	...	...	...	2	...	...	...	24	4	604	742
34	47	Nellivasalnadu ...	...	...	...	...	...	...	5	...	...	...	3	...	...	...	18	...	529	1,312
35	48	Elagiri Hills ...	...	...	...	...	3	...	3	...	4	...	8	1	...	...	36	4	419	1,266
36	51	Gollankottai ...	...	...	...	...	2	...	...	...	...	...	...	...	...	...	...	...	80	114
37	65	Thoppalagunda ...	7	1	...	...	5	...	4	...	...	...	4	1	1	...	13	1	186	470
38	66	Nayanaseru ...	3	...	...	...	2	...	9	1	...	...	2	...	1	...	18	1	466	924
39	67	Sorakayalnatham ...	17	26	...	1	4	...	7	...	3	...	3	...	3	...	35	1	557	1,184
40	83	Mandalavadi ...	13	5	4	...	...	...	54	14	...	...	23	4	3	...	41	7	625	1,364
41	84 a/b	Chinnamottur ...	...	...	...	...	14	2	16	2	3	...	6	1	1	...	11	5	314	643
42	84 b/b	Chinnamottur ...	...	...	...	...	34	1	1	...	...	...	...	...	62	...	12	...	338	684
43	86	Kathari ...	...	...	...	...	1	...	...	...	...	...	1	1	5	...	20	1	280	590
44	87 a/b	Vettapattu ...	5	...	...	...	30	4	209	2	1	...	8	...	13	...	35	6	653	1,560
45	87 b/b	Vettapatu ...	...	...	...	...	4	...	...	...	...	...	...	...	...	...	1	...	84	192
46	88 a/c	Thiriyalam ...	...	...	...	...	22	1	20	...	...	...	11	...	24	...	17	...	301	728
47	88 b/c	Thiriyalam ...	...	...	...	...	16	...	92	3	...	...	5	2	3	...	23	...	459	1,091
48	88 c/c	Thiriyalam ...	2	...	...	...	36	...	...	...	1	...	11	...	4	...	18	2	283	545
49	89 a/b	Kudiyanakuppam ...	...	...	...	...	9	2	92	6	1	...	4	2	14	1	15	...	250	477
50	89 b/b	Kudiyanakuppam ...	1	...	34	1	39	15	122	4	...	...	40	1	22	...	17	1	362	703
51	91 a/c	Ponneri ...	14	2	...	...	39	4	48	...	1	...	12	7	10	...	51	5	478	1,021
52	91 b/c	Ponneri ...	3	...	...	...	24	4	44	4	...	...	5	1	63	1	7	5	243	351
53	91 c/c	Ponneri ...	1	...	...	...	9	5	117	...	2	...	11	2	22	...	37	1	283	719
54	93	Elagiri Village ...	...	...	1	...	97	1	84	...	...	...	...	...	43	...	35	2	740	1,388
55	94 a/b	Katteri ...	4	...	...	...	16	...	323	38	1	...	54	1	67	...	66	29	471	944
56	94 b/b	Katteri ...	1	...	2	1	...	...	152	4	...	...	19	...	105	1	33	...	460	890
57	95 a/d	Palnankuppam ...	...	...	...	...	...	...	20	2	...	...	18	2	2	...	21	2	363	693
58	95 b/d	Palnankuppam ...	...	...	...	...	...	...	23	...	...	...	36	...	6	...	20	...	238	485
59	95 c/d	Palnankuppam ...	4	1	...	...	1	...	22	1	1	...	1	...	...	...	4	...	214	493
60	95 d/d	Palnankuppam ...	1	...	...	...	12	1	245	23	...	...	16	3	15	...	35	6	426	900
61	96	Konerikuppam ...	...	...	...	...	...	...	...	...	...	...	1	...	...	...	2	...	103	192
62	97	Virupakshipuram ...	...	...	...	...	...	...	1	...	...	...	...	...	...	...	...	...	19	18

VILLAGEWISE PRIMARY CENSUS ABSTRACT--*cont.*

5. TIRUPPATTUR TALUK

Serial No.	Location Code No.	Name of Village		Area of Village in Hectares	Occupied Residential Houses	No. of Households	Total Population including Institutional & Houseless Population			Scheduled Castes		Scheduled Tribes		Literate and Educated Persons		WORKERS: Total Workers (i—ix)		WORKERS: I Cultivators		WORKERS: II Agricultural Labourers	
							P	M	F	M	F	M	F	M	F	M	F	M	F	M	F
(0)	(1)	(2)		(3)	(4)	(5)	(6)	(7)	(8)	(9)	(10)	(11)	(12)	(13)	(14)	(15)	(16)	(17)	(18)	(19)	(20)
63	98 a/b	Mookanur	...	493.90	613	614	3,427	1,754	1,673	42	39	...	...	463	84	1,036	29	674	2	23	5
64	98 b/b	Mookanur	...	87.47	101	102	633	320	313	...	...	...	...	62	12	215	48	140	2	32	44
65	99 a/b	Pachal	...	178.15	270	270	1,546	781	765	6	5	...	...	205	55	452	66	208	...	40	50
66	99 b/b	Pachal	...	573.58	682	700	3,937	2,094	1,843	504	463	...	...	836	239	1,039	48	333	2	410	24
67	100 a/b	Achamangalam	...	216.97	390	462	2,362	1,188	1,174	238	263	...	...	224	41	715	255	297	67	79	79
68	100 b/b	Achamangalam	...	324.07	201	246	1,390	681	709	130	138	...	...	152	61	418	21	218	9	73	4
69	101 a/c	Puthagaram	...	335.22	358	361	2,098	1,026	1,072	38	46	...	...	262	65	631	475	286	208	178	248
70	101 b/c	Puthagaram	...	156.55	298	335	1,618	844	774	31	20	...	...	250	50	438	117	211	7	164	107
71	101 c/c	Puthagaram	...	350.70	281	325	2,011	1,061	950	70	64	...	...	532	198	543	179	259	38	182	139
72	102	Periagaram	...	480.39	380	570	2,829	1,443	1,386	136	124	...	...	582	147	808	306	467	187	117	47
73	103 a/c	Kadirimangalam	...	117.42	149	149	883	431	452	186	215	...	...	118	58	225	20	137	5	31	11
74	103 b/c	Kadirimangalam	...	468.07	516	557	3,011	1,549	1,462	401	379	...	...	720	271	908	413	504	183	167	205
75	103 c/c	Kadirimangalam	...	225.94	335	344	1,859	938	921	523	488	...	...	362	106	484	16	197	1	257	11
76	104 a/b	Kasinaickanpatti	...	141.32	173	173	884	429	455	17	18	...	...	107	25	224	37	139	1	38	28
77	104 b/b	Kasinaickanpatti	...	141.54	428	428	2,329	1,206	1,123	211	198	...	...	470	164	697	15	459	6	73	5
78	105	Molagarampatti	...	437.18	64	68	356	181	175	11	8	89	72	49	17	106	29	55	...	43	29
79	106 a/b	Lakkinaickanpatti	...	468.11	296	296	1,506	741	765	70	81	4	8	208	35	446	311	283	94	137	211
80	106 b/b	Lakkinaickanpatti	...	556.00	265	265	1,354	697	657	107	75	...	...	232	52	374	19	255	10	106	8
81	107 a/c	Narianeri	...	260.25	394	396	2,102	1,048	1,054	126	120	...	...	292	71	618	142	434	12	166	129
82	107 b/c	Narianeri	...	307.20	248	269	1,466	770	696	46	35	...	...	289	88	436	103	289	10	95	86
83	107 c/c	Narianeri	...	518.73	95	96	486	244	242	15	8	...	...	103	37	140	136	75	87	40	44
84	108 a/b	Thokkiam	...	213.16	261	288	1,524	777	747	107	92	...	...	353	157	414	110	137	6	112	60
85	108 b/b	Thokkiam	...	688.29	532	545	2,826	1,449	1,377	104	103	...	...	518	149	843	443	587	116	158	306
86	109	Mandalanayanagunda	...	772.33	203	301	1,582	821	761	76	76	...	...	81	12	517	463	367	251	128	204
87	110	Chinnakandili	...	547.04	206	206	1,220	589	631	10	12	...	...	54	8	329	74	264	2	45	72
88	111	Kandili	...	588.14	529	554	2,760	1,408	1,352	185	162	...	...	687	292	758	272	297	83	106	145
89	112 a/b	Gummidikan Patti	...	511.10	394	395	1,710	848	862	33	35	...	...	245	47	522	206	328	39	182	167
90	112 b/b	Gummidikan Patti	...	183.97	225	225	1,136	557	579	21	19	...	...	157	35	315	61	160	2	96	24
91	113 a/c	Badanavady	...	323.40	191	191	1,205	618	587	49	58	...	...	116	18	419	149	271	64	124	68
92	113 b/c	Badanavady	...	289.13	203	203	1,027	514	513	7	4	...	...	251	67	297	7	220	1	67	6
93	113 c/c	Badanavady	...	228.54	137	141	684	321	363	85	89	...	...	67	13	186	14	123	3	40	10

VILLAGEWISE PRIMARY

5. TIRUPPATTUR

CENSUS ABSTRACT—*cont.*

TALUK

Serial No.	Location Code No.	Name of Village	WORKERS III Livestock, Forestry, Fishing, Hunting, Plantations, Orchards & Allied activities M	F	IV Mining and Quarrying M	F	(V) Manufacturing, Processing, Servicing and Repairs (a) Household Industry M	F	(b) Other than Household Industry M	F	VI Construction M	F	VII Trade and Commerce M	F	VIII Transport, Storage & Communications M	F	IX Other Services M	F	X Non-workers M	F
			(21)	(22)	(23)	(24)	(25)	(26)	(27)	(28)	(29)	(30)	(31)	(32)	(33)	(34)	(35)	(36)	(37)	(38)
63	98 a/b	Mookanur ...	7	...	...	...	28	1	210	...	...	...	24	6	3	...	67	15	718	1,644
64	98 b/b	Mookanur ...	...	...	...	...	...	...	41	1	...	...	...	1	...	...	2	...	105	265
65	99 a/b	Pachal ...	2	...	6	...	1	...	46	...	3	...	6	2	29	...	26	1	329	699
66	99 b/b	Pachal ...	1	...	...	...	1	...	138	13	5	...	30	1	112	3	94	18	1,055	1,795
67	100 a/b	Achamangalam ...	1	...	13	...	225	44	25	14	24	29	5	10	18	4	28	8	473	919
68	100 b/b	Achamangalam ...	6	...	3	...	48	1	24	...	14	...	6	...	3	...	23	7	263	688
69	101 a/c	Puthagaram ...	7	5	2	1	11	...	74	5	1	...	50	7	2	...	20	1	395	597
70	101 b/c	Puthagaram ...	...	...	...	...	2	...	5	...	4	2	23	1	...	...	29	...	406	657
71	101 c/c	Puthagaram ...	...	...	...	...	3	1	3	...	1	...	53	...	3	...	39	1	518	771
72	102	Periagaram ...	...	3	...	...	7	3	48	2	79	4	20	3	2	...	68	57	635	1,080
73	103 a/c	Kadirimangalam ...	1	...	...	...	...	...	30	...	3	...	5	1	4	1	14	2	206	432
74	103 b/c	Kadirimangalam ...	3	...	...	...	1	...	53	13	41	...	24	4	21	...	94	8	641	1,049
75	103 c/c	Kadirimangalam ...	...	...	4	3	5	...	...	...	1	...	6	...	...	...	14	1	454	905
76	104 a/b	Kasinaickanpatti ...	1	...	...	...	4	...	10	...	23	5	3	3	...	...	6	...	205	418
77	104 b/b	Kasinaickanpatti ...	3	...	...	...	1	...	26	1	71	...	25	...	5	...	34	3	509	1,108
78	105	Molagarampatti ...	...	...	...	...	...	...	1	...	...	...	1	...	2	...	4	...	75	146
79	106 a/b	Lakkinaickanpatti ...	2	...	...	...	...	...	5	1	...	...	3	...	1	...	15	5	295	454
80	106 b/b	Lakkinaickanpatti ...	2	...	...	...	...	...	2	...	...	...		...	...	...	8	1	323	638
81	107 a/c	Narianeri ...	...	...	...	...	2	...	...	...	...	...	4	1	...	...	12	...	430	912
82	107 b/c	Narianeri ...	8	6	...	...	...	...	10	...	1	...	6	1	2	...	19	...	340	593
83	107 c/c	Narianeri ...	1	...	...	...	2	...	1	...	...	...	1	...	...	...	20	5	104	106
84	108 a/b	Thokkiam ...	2	...	2	4	1	1	31	5	4	5	87	26	2	...	36	3	363	637
85	108 b/b	Thokkiam ...	...	...	2	...	4	2	24	4	...	...	24	5	54	1	40	9	606	934
86	109	Mandalanayanagunda ...	...	...	3	4	1	...	1	...	...	...	5	...	...	...	12	4	304	298
87	110	Chinnakandili ...	...	...	3	...	...	...	6	...	1	...	...	...	1	...	9	...	260	557
88	111	Kandili ...	4	...	8	1	24	2	69	6	5	...	101	16	8	1	136	18	650	1,080
89	112 a/b	Gummidikanpatti ...	...	...	...	...	...	...	1	...	...	...	4	...	...	...	7	...	326	656
90	112 b/b	Gummidkanpatti ...	...	...	...	...	7	1	9	1	1	...	24	27	...	...	18	6	242	518
91	113 a/c	Badanavady ...	...	...	...	...	...	...	4	...	...	...	3	3	...	...	17	14	199	438
92	113 b/c	Badanavady ...	...	...	...	...	...	...	3	...	...	...	...	...	...	...	7	...	217	506
93	113 c/c	Badanavady ...	...	...	...	...	6	...	1	...	...	...	7	1	...	...	9	...	135	349

VILLAGEWISE PRIMARY

5. TIRUPPATTUR

CENSUS ABSTRACT—*cont.*

TALUK

Serial No.	Location Code No.	Name of Village		Area of Village in Hectares	Occupied Residential Houses	No. of Households	Total Population including Institutional & Houseless Population			Scheduled Castes		Scheduled Tribes		Literate and Educated Persons		WORKERS: Total Workers (i—ix)		WORKERS: I Cultivators		WORKERS: II Agricultural Labourers	
							P	M	F	M	F	M	F	M	F	M	F	M	F	M	F
(0)	(1)	(2)		(3)	(4)	(5)	(6)	(7)	(8)	(9)	(10)	(11)	(12)	(13)	(14)	(15)	(16)	(17)	(18)	(19)	(20)
94	114	Errampatti	...	316.00	165	165	950	465	485	4	2	...	...	132	31	292	267	210	193	68	70
95	115	Periakamalapatti	...	350.45	157	157	725	360	365	3	3	...	...	147	50	235	74	149	2	71	71
96	116	Chinnakamalapatti	...	141.30	126	126	679	335	344	28	30	...	...	71	14	193	132	109	57	78	73
97	117	Kakangarai	...	552.23	306	336	1,659	831	828	235	243	...	...	319	105	525	226	222	102	221	104
98	118	Avalnaickanpatti	...	269.73	61	110	561	298	263	...	...	...	...	106	37	172	2	34	1	35	1
99	119	Krishnapuram	...	151.42	60	84	454	229	225	...	...	...	...	88	22	146	10	82	2	19	...
100	120	Sundarampalli	...	409.69	208	413	1,962	1,012	950	333	305	...	...	434	219	526	143	237	37	124	74
101	121	Pudupatti	...	318.60	55	55	321	161	160	49	49	...	...	57	11	97	...	89	...	6	...
102	122	Natham	...	487.39	391	408	1,967	933	1,034	460	504	...	...	480	263	548	99	268	10	215	82
103	123	Karungalipatti	...	84.83	34	34	139	73	66	...	...	...	...	11	4	44	31	23	5	21	26
104	124	Naravidampatti	...	157.66	122	138	697	353	344	3	4	...	...	188	88	215	22	124	8	50	11
105	125	Chockalampatti	...	111.31	120	120	640	316	324	100	85	...	...	110	56	194	92	13	1	91	88
106	126	Genginaickanpatti	...	97.27	23	23	129	64	65	15	18	...	...	27	3	43	28	31	...	12	28
107	127 a/c	Thâthavalli	...	300.96	258	258	1,414	727	687	36	26	9	6	277	102	388	127	180	23	164	92
108	127 b/c	Thathavalli	...	254.48	231	231	1,475	751	724	308	295	...	...	296	101	394	176	165	35	164	136
109	127 c/c	Thathavalli	...	309.69	274	274	1,409	696	713	210	206	...	...	283	123	391	10	335	2	16	6
110	128 a/b	Koodapattu	...	723.68	333	333	1,850	912	938	100	96	...	...	187	42	538	52	394	11	92	18
111	128 b/b	Koodapattu	...	648.23	559	560	2,891	1,479	1,412	551	512	186	193	689	232	840	46	469	9	288	20
112	129 a/b	Bommikuppam	...	1,174.71	661	686	3,752	1,937	1,815	664	641	259	221	438	127	1,202	371	692	83	306	221
113	129 b/b	Bommikuppam	...	98.38	193	198	1,312	660	652	31	42	172	174	194	84	347	7	215	...	56	4
114	130 a/b	Kadirampatti	...	349.36	259	277	1,456	752	704	234	207	...	...	367	139	408	179	174	11	134	149
115	130 b/b	Kadirampatti	...	315.87	233	245	1,310	673	637	196	194	...	...	309	136	306	72	68	2	76	61
116	131 a/d	Rachamangalam	...	143.06	179	212	1,132	575	557	10	12	...	...	195	31	331	77	200	15	63	59
117	131 b/d	Rachamangalam	...	436.95	168	168	848	401	447	77	98	2	2	128	50	250	127	122	27	115	99
118	131 c/d	Rachamangalam	...	78.56	154	154	881	451	430	451	430	...	...	222	170	256	5	104	...	129	4
119	131 d/d	Rachamangalam	...	161.98	240	240	1,208	637	571	12	10	...	...	208	20	347	38	217	2	105	36
120	132 a/c	Mottur	...	458.85	495	495	2,730	1,388	1,342	210	214	...	...	156	57	845	137	600	12	194	122
121	132 b/c	Mottur	...	686.89	216	216	1,222	613	609	122	135	4	9	141	26	349	56	194	4	137	51
122	132 c/c	Mottur	...	599.11	228	232	1,120	513	607	91	80	...	...	168	65	260	132	128	26	85	94
123	133	S. Pallipattu	...	284.15	182	192	1,031	550	481	...	...	...	...	100	14	313	214	249	172	39	40
124	134	Bynapalli	...	832.26	49	49	303	165	138	52	48	...	...	59	16	84	3	36	...	33	2

VILLAGEWISE PRIMARY CENSUS ABSTRACT—*cont.*

5. TIRUPPATTUR TALUK

Serial No.	Location Code No.	Name of Village	WORKERS III Livestock, Forestry, Fishing, Hunting, Plantations, Orchards & Allied activities		IV Mining and Quarrying		(V) Manufacturing, Processing, Servicing and Repairs (a) Household Industry		(b) Other than Household Industry		VI Construction		VII Trade and Commerce		VIII Transport, Storage & Communications		IX Other Services		X Non-workers	
			M	F	M	F	M	F	M	F	M	F	M	F	M	F	M	F	M	F
			(21)	(22)	(23)	(24)	(25)	(26)	(27)	(28)	(29)	(30)	(31)	(32)	(33)	(34)	(35)	(36)	(37)	(38)
94	114	Errampatti ...	...	...	...	...	2	1	1	...	1	...	1	...	...	...	9	3	173	218
95	115	Periakamalapatti ...	...	...	...	...	1	...	...	...	...	...	...	...	1	...	13	1	125	291
96	116	Chinnakamalapatti ...	...	...	...	...	...	...	3	1	...	...	...	...	...	...	3	1	142	212
97	117	Kakangarai ...	9	3	2	...	6	...	21	5	...	...	19	5	4	...	21	7	306	602
98	118	Avalnaickanpatti ...	...	...	...	...	...	...	1	...	...	...	...	...	...	...	2	...	126	261
99	119	Krishnapuram ...	3	...	...	...	30	8	10	...	...	...	...	...	1	...	1	...	83	215
100	120	Sundarampalli ...	...	...	...	...	...	3	17	6	2	...	15	15	4	...	67	8	486	807
101	121	Pudupatti ...	...	...	...	...	...	...	1	...	...	...	...	...	...	...	1	...	64	160
102	122	Natham ...	1	...	...	...	...	...	19	2	...	...	1	2	2	...	42	3	385	935
103	123	Karungalipatti ...	...	...	...	...	...	...	...	...	...	...	...	...	...	...	...	...	29	35
104	124	Naravidampatti ...	5	1	...	...	2	...	2	1	...	...	17	...	1	...	14	1	138	322
105	125	Chockalampatti ...	...	1	...	...	1	...	3	...	3	...	13	2	1	...	9	...	122	232
106	126	Genginaickanpatti ...	...	...	...	...	...	...	...	...	...	...	...	...	...	...	...	...	21	37
107	127 a/c	Thathavalli ...	...	...	...	...	1	...	3	...	...	...	5	...	4	...	31	12	339	560
108	127 b/c	Thathavalli ...	...	...	...	...	2	...	20	...	7	...	8	4	8	...	20	1	357	548
109	127 c/c	Thathavalli ...	...	...	...	...	...	...	1	...	1	...	6	1	...	...	32	1	305	703
110	128 a/b	Koodapattu ...	3	...	6	8	5	...	26	7	6	8	1	...	...	...	5	...	374	886
111	128 b/b	Koodapattu ...	10	...	...	...	13	7	3	...	...	...	12	5	2	...	43	5	639	1,366
112	129 a/b	Bommikuppam ...	99	27	...	...	8	3	13	2	...	...	13	3	2	...	69	32	735	1,444
113	129 b/b	Bommikuppam ...	...	...	...	...	5	...	3	...	...	...	1	...	...	...	67	3	313	645
114	130 a/b	Kadirampatti ...	9	...	...	...	46	5	8	...	...	...	8	...	2	...	27	14	344	525
115	130 b/b	Kadirampatti ...	...	...	...	...	111	5	7	...	...	...	26	2	4	...	14	2	367	565
116	131 a/d	Rachamangalam ...	1	1	4	...	7	...	13	...	...	...	23	1	...	...	20	1	244	480
117	131 b/d	Rachamangalam ...	...	...	...	...	...	...	...	...	...	...	6	1	...	...	7	...	151	320
118	131 c/d	Rachamangalam ...	...	...	...	...	...	...	6	...	...	...	3	...	2	...	12	1	195	425
119	131 d/d	Rachamangalam ...	1	...	5	...	...	...	3	...	...	...	2	...	5	...	9	...	290	533
120	132 a/c	Mottur ...	...	...	...	...	15	1	5	1	...	...	2	1	1	...	28	...	543	1,205
121	132 b/c	Mottur ...	1	...	...	...	...	...	8	...	...	...	...	...	...	...	9	1	264	553
122	132 c/c	Mottur ...	4	...	...	...	...	...	2	...	1	...	22	10	1	...	17	2	253	475
123	133	S. Pallipattu ...	...	...	1	1	...	...	2	...	6	...	...	...	2	...	14	1	237	267
124	134	Bynapalli ...	...	...	...	...	...	...	...	...	...	...	14	...	...	...	1	1	81	135

VILLAGEWISE PRIMARY CENSUS ABSTRACT—*cont.*

5. TIRUPPATTUR TALUK

Serial No.	Location Code No.	Name of Village	Area of Village in Hectares	Occupied Residential Houses	No. of House-holds	Total Population including Institutional & Houseless Population			Scheduled Castes		Scheduled Tribes		Literate and Educated Persons		WORKERS: Total Workers (i—ix)		WORKERS: I Cultivators		WORKERS: II Agricultural Labourers	
						P	M	F	M	F	M	F	M	F	M	F	M	F	M	F
(0)	(1)	(2)	(3)	(4)	(5)	(6)	(7)	(8)	(9)	(10)	(11)	(12)	(13)	(14)	(15)	(16)	(17)	(18)	(19)	(20)
125	135	Govindapuram ...	932.43	...	Reserve Forest		...	...	...	...	...	...	...	Reserve Forest		...	...	...	...	...
126	136	Inner Jawadhi ...	8,653.76	...	Reserve Forest		...	...	...	...	...	...	...	Reserve Forest		...	...	...	...	...
127	137	Inner Jawadhi Extension ...	4,057.11	...	Reserve Forest		...	...	...	...	...	...	...	Reserve Forest		...	...	...	...	...
128	138	Jolarpet ...	672.20	...	Reserve Forest		...	...	...	...	...	...	...	Reserve Forest		...	...	...	...	...
129	139	Mangalam ...	2,460.57	...	Reserve Forest		...	...	...	...	...	...	...	Reserve Forest		...	...	...	...	...
130	140	Mangalam Extension ...	1,031.98	...	Reserve Forest		...	...	...	...	...	...	...	Reserve Forest		...	...	...	...	...
131	141	Mambakkam ...	4,308.84	...	Reserve Forest		...	...	...	...	...	...	...	Reserve Forest		...	...	...	...	...
132	142	Mambakkam Extension ...	90.65	...	Reserve Forest		...	...	...	...	...	...	...	Reserve Forest		...	...	...	...	...
		Taluk Total ...	**84,370.61**	**44,796**	**47,568**	**254 ,138**	**129,099**	**125,039**	**19,854**	**19,434**	**7,571**	**7,070**	**44,814**	**15,419**	**74,232**	**17,129**	**4,372**	**4,601**	**18,642**	**10,768**

VILLAGEWISE PRIMARY

5. TIRUPPATTUR

Serial No.	Location Code No.	Name of Village	WORKERS III Livestock, Forestry, Fishing, Hunting, Plantations, Orchards & Allied activities		IV Mining and Quarrying		(V) Manufacturing, Processing, Servicing and Repairs (a) Household Industry		(b) Other than Household Industry	
			M	F	M	F	M	F	M	F
			(21)	(22)	(23)	(24)	(25)	(26)	(27)	(28)
125	135	Govindapuram ...	...	...	Reserve Forest		...	...	...	...
126	136	Inner Jawadhi ...	...	...	Reserve Forest		...	...	...	...
127	137	Inner Jawadhi Extension ...	...	...	Reserve Forest		...	...	...	...
128	138	Jolarpet ...	...	...	Reserve Forest		...	...	...	...
129	139	Mangalam ...	...	...	Reserve Forest		...	...	...	...
130	140	Mangalam Extension ...	...	...	Reserve Forest		...	...	...	...
131	141	Mambakkam ...	...	...	Reserve Forest		...	...	...	...
132	142	Mambakkam Extension ...	...	...	Reserve Forest		...	...	...	...
		Taluk Total ...	**456**	**101**	**125**	**28**	**1,651**	**167**	**3,862**	**354**

FOOT NOTE—

(1) L. C. Nos.—1 b/b, 90, 92 are Non-City Urban units.

(2) L. C. Nos. 6, 8 to 18, 38 to 41, 44, 49, 50, 52 to 64, 68 to 82 and 85 relate to Vaniyambadi Taluk.

CENSUS ABSTRACT—*concld.*

TALUK

WORKERS VI Construction		VII Trade and Commerce		VIII Transport, Storage & Communications		IX Other Services		X Non-workers	
M	F	M	F	M	F	M	F	M	F
(29)	(30)	(31)	(32)	(33)	(34)	(35)	(36)	(37)	(38)
...	...	...	...	Reserve Forest		...	...	...	...
...	...	...	...	Reserve Forest		...	...	...	...
...	...	...	...	Reserve Forest		...	...	...	...
...	...	...	...	Reserve Forest		...	...	...	...
...	...	...	...	Reserve Forest		...	...	...	...
...	...	...	...	Reserve Forest		...	...	...	...
...	...	...	...	Reserve Forest		...	...	...	...
...	...	...	...	Reserve Forest		...	...	...	...
455	**67**	**2,213**	**325**	**1,094**	**18**	**4,332**	**700**	**54,867**	**107,910**

APPENDIX

Statement showing a List of Revenue Villages forming part of Panchayats.

5. TIRUPPATTUR TALUK

Location Code No.	Name of Village	Name of Panchayat in which included with alphabetical indications for the total segment	Cross reference for the other segment/ segments of the Panchayat.
1	2	3	4
28	Kunichi	Kunichi a/b	105 for b/b
29	Chandrapuram	Chandrapuram a/c	51 for b/c, 97 for c/c
31	Velakalnatham	Velakalnatham a/b	134 for b/b
51	Gollankottai	Chandrapuram b/c	29 for a/c, 97 for c/c.
87 b/b	Vettapattu	Somanaickenpatti a/b	88 a/c for b/b
88 a/c	Thiriyalam	Somanaickenpatti b/b	87 b/b for a/b
96	Konerikuppam	Kadirampatti a/b	103 c/c for b/b
97	Virupakshipuram	Chandrapuram c/c	29 and 51 for a/c and b/c.
103 c/c	Kadiramangalam	Kadirampatti b/b	96 for a/b
105	Molagarampatti	Kunichi b/b	28 for a/b
107 c/c	Narianeri	Pallathur a/b	113 b/c for b/b
113 b/c	Badanavady	Pallathur b/b	107 c/c for a/b
115	Periakandapatti	Periakandapatti a/b	116 for b/b
116	Chinnakandapatti	Periakandapatti b/b	115 for a/b
128 a/b	Koodapattu	Agaram a/b	130 a/b for b/b
130 a/b	Kadirampatti	Agaram b/b	128 a/b for a/b
131 d/d	Rachamangalam	Thimmanamothur a/b	132 c/c for b/b
132 c/c	Mothur	Thimmanamothur b/b	131 d/d for a/b
134	Bynapalli	Velakalnatham b/b	31 for a/b
118	Avalnaickanpatti	Avalnaickenpatti a/b	119 for b/b
119	Krishnapuram	Avalnaickenpatti b/b	118 for a/b
120	Sundarampalli	Sundarampalli a/b	121 for b/b
121	Pudupatti	Sundarampalli b/b	120 for a/b

Location Code No.	Name of Village	Name of Panchayat in which included with alphabetical indications for the total segment	Cross reference for the other segment/ segments of the Panchayat
(1)	(2)	(3)	(4)
122	Natham	Natham a/e	123 for b/e, 124 for c/e, 125 for d/e, 126 for e/e
123	Karunkalipatti	Natham b/e	122 for a/e, 124 for c/e, 125 for d/e, 126 for e/e
124	Naravindampatti	Natham c/e	122 for a/e, 123 for b/e, 125 for d/e, 126 for e/e
125	Chokkalampatti	Natham d/e	122 for a/e, 123 for b/e, 124 for c/e, 126 for e/e
126	Genginaickenpatti	Natham e/e	122 for a/e, 123 for b/e, 124 for c/e, 125 for d/e

URBAN BLOCKWISE PRIMARY CENSUS ABSTRACT

5. TIRUPPATTUR TALUK

Serial No.	Location Code No.	Name of Town/ Ward/Enumerator's Block No.	Area of Town in Sq. Km.	Occupied Residential Houses	No. of Households	Total Population including Institutional & Houseless Population			Scheduled Castes		Scheduled Tribes		Literate and Educated Persons		WORKERS: Total Workers (i—ix)		WORKERS: I Cultivators		WORKERS: II Agricultural Labourers	
						P	M	F	M	F	M	F	M	F	M	F	M	F	M	F
(0)	(1)	(2)	(3)	(4)	(5)	(6)	(7)	(8)	(9)	(10)	(11)	(12)	(13)	(14)	(15)	(16)	(17)	(18)	(19)	(20)
	XX.	JOLARPET (P)																		
1		H.N.B./E.B. No. 1/320 ...	...	120	147	717	362	355	14	16	...	...	266	190	173	32	4	...	6	1
2		1/321 ...	...	141	149	727	392	335	91	89	...	...	284	183	165	8	4	...	...	...
		Total ...	...	261	296	1,444	754	690	105	105	...	...	550	373	338	40	8	...	6	1
3		2/322 ...	...	109	113	601	286	315	135	168	...	...	149	110	130	32	6	3	10	17
4		2/323 ...	...	83	128	739	371	368	53	51	...	...	220	203	144	44	6	...	2	1
5		2/324 ...	...	120	120	732	379	353	120	121	...	...	219	204	131	17	...	...	...	...
6		2/325 ...	...	108	108	564	276	288	129	126	...	...	168	169	113	12	...	...	1	...
7		2/366 ...	...	33	33	180	90	90	3	3	...	...	79	70	37	3	...	...	...	...
		Total ...	...	453	502	2,816	1,402	1,414	440	466	...	...	835	756	555	108	12	3	13	18
8		3/326 ...	...	111	113	600	300	300	73	80	...	...	159	71	171	29	56	5	6	3
9		3/327 ...	...	89	89	539	284	255	...	...	...	...	173	62	139	1	24	...	33	1
10		3/328 ...	...	49	51	298	167	131	23	24	2	...	138	102	58	4	...	...	1	...
11		3/367 ...	...	60	63	320	155	165	...	...	...	...	88	40	78	10	9	...	13	4
		Total ...	...	309	316	1,757	906	851	96	104	2	...	558	275	446	44	89	5	53	8
12		9/329 Total ...	...	98	98	528	258	270	63	74	...	...	189	114	115	8	...	...	...	...
13		10/330 ,, ...	...	130	183	839	423	416	121	132	...	...	321	189	194	11	1	...	4	...
14		11/331 ...	...	120	159	688	345	343	11	12	...	...	213	119	178	16	18	...	1	...
15		11/332 ...	...	98	198	850	440	410	2	2	...	...	328	217	198	4	4	...	...	...
		Total ...	...	218	357	1,538	785	753	13	14	...	...	541	336	376	20	22	...	1	...
16		12/333 ...	...	105	125	592	309	283	...	...	...	...	164	46	179	11	15	...	21	7
17		12/334 ...	...	62	76	386	203	183	7	9	...	...	127	40	102	8	24	3	4	2
18		12/335 ...	...	86	96	611	308	303	15	29	...	...	160	67	153	...	60	...	6	...
19		12/336 ...	...	160	160	712	365	347	41	38	...	...	172	50	223	52	63	2	69	50
		Total ...	...	413	457	2,301	1,185	1,116	63	76	...	...	623	203	657	71	162	5	100	59
20		4/337 ...	...	104	104	610	304	306	138	147	...	...	143	77	147	89	11	10	17	34
21		4/338 ...	...	99	100	557	284	273	35	33	...	...	159	33	135	45	28	...	62	45
22		4/339 ...	...	57	61	335	173	162	...	...	...	...	103	38	86	2	24	2	7	...
		Total ...	...	260	265	1,502	761	741	173	180	...	...	405	148	368	136	63	12	86	79

URBAN BLOCKWISE PRIMARY CENSUS ABSTRACT—*cont.*

5. TIRUPPATTUR TALUK

Serial No.	Location Code No.	Name of Town/ Ward/Enumerator's Block No.	WORKERS III Livestock, Forestry, Fishing, Hunting, Plantations, Orchards & Allied activities M (21)	F (22)	IV Mining and Quarrying M (23)	F (24)	(V) Manufacturing, Processing, Servicing and Repairs (a) Household Industry M (25)	F (26)	(b) Other than Household Industry M (27)	F (28)
	XX.	JOLARPET (P)								
1	H.N.B./E.B. No.	1/320 ...	...	...	...	...	9	...	21	...
2		1/321 ...	...	...	...	...	2	...	10	...
		Total ...	...	...	...	...	**11**	...	**31**	...
3		2/322 ...	5	...	...	...	...	1	10	...
4		2/323 ...	...	...	...	...	...	3	7	1
5		2/324 ...	...	...	...	...	...	...	...	...
6		2/325 ...	...	...	...	...	...	...	1	...
7		2/366 ...	...	...	1	...	...	...	1	...
		Total ...	**5**	...	**1**	...	...	**4**	**18**	**1**
8		3/326 ...	...	...	...	...	5	...	38	...
9		3/327 ...	1	...	...	...	...	...	29	...
10		3/328 ...	...	...	...	...	...	...	1	...
11		3/367 ...	...	...	...	...	...	...	22	2
		Total ...	**1**	...	...	...	**5**	...	**90**	**2**
12		9/329 **Total** ...	...	...	...	...	...	...	1	2
13		10/330 ,, ...	...	...	...	...	1	...	21	...
14		11/331 ...	...	...	...	...	1	...	40	10
15		11/332 ...	...	...	...	...	...	...	44	...
		Total ...	...	...	...	...	**1**	...	**84**	**10**
16		12/333 ...	...	...	...	...	...	...	83	3
17		12/334 ...	...	...	...	...	4	...	36	...
18		12/335 ...	...	...	...	...	2	...	31	...
19		12/336 ...	...	...	...	...	...	...	31	...
		Total ...	...	...	...	...	**6**	...	**181**	**3**
20		4/337 ...	1	...	...	...	2	1	37	8
21		4/338 ...	...	...	...	...	...	...	20	...
22		4/339 ...	...	...	...	...	5	...	22	...
		Total ...	**1**	...	...	...	**7**	**1**	**79**	**8**

Serial No.	Location Code No.	Name of Town/ Ward/Enumerator's Block No.	WORKERS VI Construction M (29)	F (30)	VII Trade and Commerce M (31)	F (32)	VIII Transport, Storage & Communications M (33)	F (34)	IX Other Services M (35)	F (36)	X Non-workers M (37)	F (38)
	XX.	JOLARPET (P)										
1	H.N.B./E.B. No.	1/320 ...	10	...	58	9	43	8	22	14	189	323
2		1/321 ...	1	...	13	2	132	1	3	5	227	327
		Total ...	**11**	...	**71**	**11**	**175**	**9**	**25**	**19**	**416**	**650**
3		2/322 ...	14	2	12	1	59	6	14	2	156	283
4		2/323 ...	...	...	16	...	79	9	34	30	227	324
5		2/324 ...	1	...	...	...	126	4	4	13	248	336
6		2/325 ...	...	...	1	...	109	4	1	8	163	276
7		2/366 ...	...	...	...	...	32	...	4	3	53	87
		Total ...	**15**	**2**	**29**	**1**	**405**	**23**	**57**	**56**	**847**	**1,306**
8		3/326 ...	...	...	23	3	36	16	7	2	129	271
9		3/327 ...	25	...	5	...	22	...	...	...	145	254
10		3/328 ...	...	...	...	...	53	...	3	4	109	127
11		3/367 ...	9	...	4	2	20	1	1	1	77	155
		Total ...	**34**	...	**32**	**5**	**131**	**17**	**11**	**7**	**460**	**807**
12		9/329 **Total** ...	2	...	1	...	111	2	...	4	143	262
13		10/330 ,, ...	2	...	9	...	123	6	33	5	229	405
14		11/331 ...	4	...	31	4	75	1	8	1	167	327
15		11/332 ...	...	...	28	...	102	...	20	4	242	406
		Total ...	**4**	...	**59**	**4**	**177**	**1**	**28**	**5**	**409**	**733**
16		12/333 ...	...	...	2	1	49	...	9	...	130	272
17		12/334 ...	9	3	2	...	16	...	7	...	101	175
18		12/335 ...	1	...	4	...	48	...	1	...	155	303
19		12/336 ...	2	...	5	...	51	...	2	...	142	295
		Total ...	**12**	**3**	**13**	**1**	**164**	...	**19**	...	**528**	**1,045**
20		4/337 ...	7	2	22	18	45	13	5	3	157	217
21		4/338 ...	2	...	2	...	19	...	2	...	149	228
22		4/339 ...	7	...	8	...	12	...	1	...	87	160
		Total ...	**16**	**2**	**32**	**18**	**76**	**13**	**8**	**3**	**393**	**605**

URBAN BLOCKWISE PRIMARY CENSUS ABSTRACT—*cont.*

5. TIRUPPATTUR TALUK

Serial No.	Location Code No.	Name of Town/ Ward/Enumerator's Block No.	Area of Town in Sq. Km.	Occupied Residential Houses	No. of House-holds	Total Population including Institutional & Houseless Population			Scheduled Castes		Scheduled Tribes		Literate and Educated Persons		WORKERS: Total Workers (i—ix)		WORKERS: I Cultivators		WORKERS: II Agricultural Labourers	
						P	M	F	M	F	M	F	M	F	M	F	M	F	M	F
(0)	(1)	(2)	(3)	(4)	(5)	(6)	(7)	(8)	(9)	(10)	(11)	(12)	(13)	(14)	(15)	(16)	(17)	(18)	(19)	(20)
	XX.	JOLARPET (P)—cont.																		
23		H.N.B./E.B. No. 5/340 ...	...	87	136	543	286	257	110	87	...	...	183	86	140	17	14	1	9	5
24		5/341 ...	...	135	173	923	470	453	34	30	...	...	385	256	195	18	6	6	4	3
		Total ...	...	**222**	**309**	**1,466**	**756**	**710**	**144**	**117**	...	...	**568**	**342**	**335**	**35**	**20**	**7**	**13**	**8**
25		6/342 ...	...	77	109	508	253	255	...	...	...	...	156	83	120	18	23	...	1	...
26		6/343 ...	...	146	181	905	465	440	22	21	...	...	285	131	231	38	25	...	2	...
		Total ...	...	**223**	**290**	**1,413**	**756**	**710**	**22**	**21**	...	...	**441**	**214**	**351**	**56**	**48**	...	**3**	...
27		7/344 ...	...	93	109	561	271	290	...	...	...	...	105	23	155	13	64	2	...	...
28		7/345 ...	...	109	118	580	301	279	...	...	...	...	119	26	160	22	57	13	9	1
		Total ...	...	**202**	**227**	**1,141**	**572**	**569**	...	...	...	...	224	49	315	35	121	15	9	1
29		8/346 ...	...	115	125	682	361	321	158	148	...	...	246	106	164	8	22	...	9	5
30		8/347 ...	...	117	139	743	379	364	87	81	...	...	218	112	164	72	1	1	30	31
31		8/348 ...	...	56	60	289	138	151	80	90	...	...	69	27	59	1	1	...	33	1
32		8/349 ...	...	73	80	357	175	182	...	...	...	...	88	28	85	30	10	1	4	2
		Total ...	...	**361**	**404**	**2,071**	**1,053**	**1,018**	**325**	**319**	...	...	**621**	**273**	**472**	**111**	**34**	**2**	**76**	**39**
33		9/350 ...	...	130	136	723	405	318	20	24	...	...	281	145	193	8	10	...	7	2
34		9/351 ...	...	81	94	530	275	255	27	23	...	...	199	176	128	7	2	...	1	...
		Total ...	...	**211**	**230**	**1,253**	**680**	**573**	**47**	**47**	...	...	**480**	**321**	**321**	**15**	**12**	...	**8**	**2**
		Town Total ...	**10.20**	**3,361**	**3,934**	**20,069**	**10,253**	**9,816**	**1,612**	**1,655**	**2**	...	**6,356**	**3,593**	**4,843**	**690**	**592**	**49**	**372**	**215**
	XXI.	TIRUPPATTUR (M)																		
1		H.N.B/E.B. No. 1/1 ...	...	131	140	691	382	359	250	277	...	...	138	83	163	4	1	...	3	...
2		1/2 ...	...	66	124	671	344	327	...	...	...	...	241	183	163	13	2	...	4	2
3		1/3 ...	...	45	97	484	272	222	...	...	...	...	134	61	145	15	1	...	...	...
4		1/4 ...	...	91	115	553	268	285	71	83	...	...	86	45	129	13	...	...	3	...
		Total ...	...	**333**	**476**	**2,399**	**1,206**	**1,193**	**321**	**360**	...	...	**599**	**372**	**600**	**45**	**4**	...	**10**	**2**
5		2/5 ...	...	35	96	550	274	276	...	...	...	...	161	111	123	8	7	...	...	...
6		2/6 ...	...	4	4	593	593	...	9	...	...	...	593	...	19	...	...	...	...	...

URBAN BLOCKWISE PRIMARY CENSUS ABSTRACT—*cont.*

5. TIRUPPATTUR TALUK

Serial No.	Location Code No.	Name of Town/ Ward/Enumerator's Block No.	WORKERS III Livestock, Forestry, Fishing, Hunting, Plantations, Orchards & Allied activities M (21)	F (22)	IV Mining and Quarrying M (23)	F (24)	(V) Manufacturing, Processing, Servicing and Repairs (a) Household Industry M (25)	F (26)	(b) Other than Household Industry M (27)	F (28)	VI Construction M (29)	F (30)	VII Trade and Commerce M (31)	F (32)	VIII Transport, Storage & Communications M (33)	F (34)	IX Other Services M (35)	F (36)	X Non-workers M (37)	F (38)
	XX.	JOLARPET (P)—cont.																		
23		H.N.B./E.B. No 5/340 ...	4	...	...	...	5	3	37	2	3	...	23	5	37	...	8	1	146	240
24		5/341 ...	...	...	...	...	5	...	22	...	...	...	38	1	85	1	35	7	275	435
		Total ...	**4**	...	...	...	**10**	**3**	**59**	**2**	**3**	...	**61**	**6**	**122**	**1**	**43**	**8**	**421**	**675**
25		6/342 ...	...	...	...	...	22	1	12	...	1	...	37	14	11	1	13	2	133	237
26		6/343 ...	3	1	1	...	...	...	54	3	3	1	77	25	39	3	27	5	234	402
		Total ...	**3**	**1**	**1**	...	**22**	**1**	**66**	**3**	**4**	**1**	**114**	**39**	**50**	**4**	**40**	**7**	**367**	**639**
27		7/344 ...	...	...	...	...	...	...	73	5	...	...	2	...	13	6	3	...	116	277
28		7/345 ...	1	...	...	...	1	...	78	4	...	...	1	...	12	4	1	...	141	257
		Total ...	**1**	...	...	...	**1**	...	**151**	**9**	...	...	3	...	**25**	**10**	**4**	...	**257**	**534**
29		8/346 ...	4	...	...	...	8	...	36	1	9	...	4	...	56	1	16	1	197	313
30		8/347 ...	1	1	...	...	4	...	54	25	1	1	23	7	41	2	9	4	215	292
31		8/348 ...	...	...	...	...	...	...	9	...	...	...	1	...	9	...	6	...	79	150
32		8/349 ...	...	...	...	...	...	...	21	4	1	...	8	1	38	22	3	...	90	152
		Total ...	**5**	**1**	...	...	**12**	...	**120**	**30**	**11**	**1**	**36**	**8**	**144**	**25**	**34**	**5**	**581**	**907**
33		9/350 ...	...	...	...	...	5	...	18	3	1	...	48	1	95	1	9	1	212	310
34		9/351 ...	...	...	...	...	...	...	2	...	...	...	39	4	80	...	4	3	147	248
		Total ...	...	...	...	...	5	...	20	3	1	...	87	5	175	1	13	4	359	558
		Town Total ...	20	2	2	...	81	9	921	73	115	9	547	98	1,878	112	315	123	5,410	9,126
	XXI.	TIRUPPATTUR (M)																		
1		H.N.B./E.B. No. 1/1 ...	2	...	...	...	...	...	42	...	1	...	19	...	79	1	16	3	169	355
2		1/2 ...	1	...	...	...	13	...	52	2	...	...	52	3	22	...	17	6	181	314
3		1/3 ...	1	...	...	...	16	1	46	2	...	...	49	3	12	2	20	7	117	207
4		1/4 ...	1	...	2	...	6	...	42	...	1	...	30	1	23	...	21	12	139	272
		(Part) Total ...	**5**	...	**2**	...	**35**	**1**	**182**	**4**	**2**	...	**150**	**7**	**136**	**3**	**74**	**28**	**606**	**1,148**
5		2/5 ...	...	...	...	...	...	...	20	...	1	...	16	1	23	...	56	7	151	268
6		2/6 ...	1	...	...	...	...	...	...	...	...	...	5	...	...	...	13	...	574	...

URBAN BLOCKWISE PRIMARY CENSUS ABSTRACT—*cont.*

5. TIRUPPATTUR TALUK

Serial No.	Location Code No.	Name of Town/ Ward/Enumerator's Block No.	Area of Town in Sq. Km.	Occupied Residential Houses	No. of Households	Total Population including Institutional & Houseless Population			Scheduled Castes		Scheduled Tribes		Literate and Educated Persons		WORKERS: Total Workers (i—ix)		WORKERS: I Cultivators		WORKERS: II Agricultural Labourers	
						P	M	F	M	F	M	F	M	F	M	F	M	F	M	F
(0)	(1)	(2)	(3)	(4)	(5)	(6)	(7)	(8)	(9)	(10)	(11)	(12)	(13)	(14)	(15)	(16)	(17)	(18)	(19)	(20)
	XXI.	TIRUPPATTUR (M)—cont.																		
7		H.N.B./E.B. No. 2/7 ...	...	30	33	188	87	101	4	13	...	...	43	22	50	3	1	...	...	...
8		2/8 ...	...	44	46	320	209	111	21	16	...	...	173	60	54	3	2	...	...	...
9		2/9 ...	...	59	84	680	213	467	40	59	...	...	131	333	94	56	1	...	1	1
10		2/10 ...	...	87	102	556	303	253	...	...	...	...	117	46	158	9	2	...	...	...
11		2/11 ...	...	51	106	558	292	262	...	...	...	...	95	29	183	...	...	...	...	...
12		2/12 ...	...	111	127	641	331	310	19	15	...	...	249	189	139	20	4	...	...	...
		Total ...	...	421	598	4,086	2,306	1,780	93	103	...	...	15,62	790	820	99	17	...	1	1
13		3/13 ...	...	111	112	551	304	247	44	42	...	...	227	147	142	7	...	...	5	...
14		3/14 ...	...	82	101	551	264	287	...	...	...	...	220	230	121	19	13	...	5	...
15		3/15 ...	...	92	151	770	387	383	3	1	...	...	306	238	173	16	5	...	...	...
16		3/16 ...	...	47	59	341	177	164	5	6	16	25	127	69	82	3	...	...	...	...
		Total ...	...	332	423	2,213	1,132	10,81	52	49	16	25	880	684	518	45	18	...	10	...
17		4/17 ...	...	59	73	361	186	175	...	...	...	...	122	94	97	5	...	...	...	...
18		4/18 ...	...	29	42	193	93	100	1	...	...	...	87	75	38	7	...	...	...	...
19		4/19 ...	...	76	130	678	339	339	...	...	...	...	264	183	168	31	2	...	...	...
20		4/20 ...	...	88	138	802	437	365	...	...	...	...	360	238	190	34	...	...	...	...
21		4/21 ...	...	111	148	769	394	375	...	...	...	...	201	119	178	38	2	...	1	...
22		4/22 ...	...	70	131	774	397	377	...	...	...	...	260	174	203	17	...	...	...	...
23		4/23 ...	...	144	148	723	365	358	96	102	5	2	209	102	187	9	4	...	5	...
		Total ...	...	577	810	4,300	2,211	2,089	97	102	5	2	1,503	985	1,061	141	8	...	6	...
24		5/24 (Part) Total ...	...	89	122	698	363	335	...	...	...	...	321	256	166	12	11	...	...	...
25		1/25 ,, ...	...	121	182	881	435	446	...	...	...	...	185	81	225	36	..	...	...	...
26		5/26 ,, ...	...	61	97	519	268	251	1	...	1	...	211	153	113	8	...	...	...	...
27		6/27 ...	...	65	105	580	283	297	1	...	...	...	204	143	156	2	6	1	1	...
28		6/28 ...	...	31	67	394	193	201	...	...	...	...	142	109	91	6	1	...	...	...
29		6/29 ...	...	55	78	473	244	229	...	...	...	...	188	121	120	4	1	...	2	...
30		6/30 ...	...	55	73	491	263	228	...	...	...	...	203	121	130	8	3	...	...	...
		Total ...	...	206	323	1,938	983	955	1	...	...	...	737	494	497	20	11	1	3	...

URBAN BLOCKWISE PRIMARY CENSUS ABSTRACT—*cont.*

5. TIRUPPATTUR TALUK

Serial No.	Location Code No.	Name of Town/ Ward/Enumerator's Block No.	WORKERS III Livestock, Forestry, Fishing, Hunting, Plantations, Orchards & Allied activities		IV Mining and Quarrying		(V) Manufacturing, Processing, Servicing and Repairs (a) Household Industry		(b) Other than Household Industry		VI Construction		VII Trade and Commerce		VIII Transport, Storage & Communications		IX Other Services		X Non-workers	
			M	F	M	F	M	F	M	F	M	F	M	F	M	F	M	F	M	F
			(21)	(22)	(23)	(24)	(25)	(26)	(27)	(28)	(29)	(30)	(31)	(32)	(33)	(34)	(35)	(36)	(37)	(38)
	XXI.	TIRUPPATTUR (M)—cont.																		
7		H.N.B./E.B. No. 2/7 ...	...	...	...	...	1	...	12	...	...	...	21	2	12	...	3	1	37	98
8		2/8 ...	...	...	...	...	...	...	4	...	...	...	19	1	12	...	17	2	155	108
9		2/9 ...	...	1	3	...	...	...	34	9	...	...	13	1	10	...	32	45	119	411
10		2/10 ...	2	...	...	...	13	2	57	2	...	...	62	2	16	1	6	2	145	244
11		2/11 ...	1	...	...	...	76	...	8	...	...	...	50	...	39	...	9	...	113	262
12		2/12 ...	...	...	...	...	...	...	24	...	2	...	40	...	17	...	52	20	192	290
		Total ...	4	1	3	...	90	2	159	11	3	...	226	7	129	1	188	77	1,486	1,681
13		3/13 ...	...	...	1	...	1	...	9	...	1	...	8	...	56	...	61	7	162	240
14		3/14 ...	...	...	...	...	...	...	11	...	2	...	41	...	6	1	43	18	143	268
15		3/15 ...	1	...	7	2	...	...	38	1	2	...	44	3	16	...	60	10	214	367
16		3/16 ...	1	...	8	...	16	...	6	...	1	...	21	...	8	...	21	3	95	161
		Total ...	2	...	16	2	17	...	64	1	6	...	114	3	86	1	185	38	614	1,036
17		4/17 ...	1	...	...	...	...	...	23	1	1	...	49	1	10	...	13	3	89	170
18		4/18 ...	...	...	...	...	...	...	1	...	...	...	18	...	1	...	18	7	55	93
19		4/19 ...	...	...	...	1	2	1	32	3	3	2	44	7	24	2	61	15	171	308
20		4/20 ...	...	...	...	...	11	...	11	...	1	...	57	2	19	1	91	31	247	331
21		4/21 ...	3	...	...	...	...	...	31	1	21	...	33	3	21	...	66	34	216	337
22		4/22 ...	1	...	9	...	1	...	53	...	11	1	36	5	23	2	69	9	194	360
23		4/23 ...	...	...	1	...	5	...	84	1	4	...	46	4	16	...	22	4	178	349
		Total ...	5	...	10	1	19	1	235	6	41	3	283	22	114	5	340	103	1,150	1,948
24		5/24 (Part) **Total** ...	...	...	...	...	...	...	23	...	...	...	80	2	7	...	45	10	197	323
25		1/25 ,, ...	2	...	2	...	...	...	75	1	3	...	89	25	27	...	27	10	210	410
26		5/26 ,, ...	1	...	...	...	...	...	18	...	...	...	47	2	14	...	28	6	155	243
27		6/27 ...	...	...	...	...	18	...	19	...	...	...	76	...	20	1	16	...	127	295
28		6/28 ...	...	...	...	...	2	...	25	...	1	...	47	4	5	...	10	2	102	195
29		6/29 ...	...	...	...	...	6	...	16	...	...	...	54	...	12	...	29	4	124	225
30		6/30 ...	...	...	...	...	...	...	18	...	...	...	75	1	4	...	30	7	133	220
		Total ...	...	...	...	...	26	...	78	...	1	...	252	5	41	1	85	13	486	935

URBAN BLOCKWISE PRIMARY CENSUS ABSTRACT—*cont.*

5. TIRUPPATTUR TALUK

Serial No.	Location Code No.	Name of Town/ Ward/Enumerator's Block No.	Area of Town in Sq. Km.	Occupied Residential Houses	No. of Households	Total Population including Institutional & Houseless Population			Scheduled Castes		Scheduled Tribes		Literate and Educated Persons		WORKERS							
															Total Workers (i—ix)		I Cultivators		II Agricultural Labourers			
						P	M	F	M	F	M	F	M	F	M	F	M	F	M	F		
(0)	(1)	(2)	(3)	(4)	(5)	(6)	(7)	(8)	(9)	(10)	(11)	(12)	(13)	(14)	(15)	(16)	(17)	(18)	(19)	(20)		
	XXI.	TIRUPPATTUR (M)—cont.																				
31		H.N.B./E.B. No. 7/31 ...	...	33	82	418	217	201	...	...	...	...	158	102	113	6	...	...	...	...		
32		7/32 ...	...	51	85	504	257	247	...	...	...	...	198	164	118	6	7	...	...	...		
33		7/33 ...	...	50	84	516	275	241	...	...	...	...	207	154	137	...	3	...	2	...		
34		7/34 ...	...	84	89	439	199	240	4	4	...	...	136	90	119	35	1	...	...	...		
35		7/35 ...	...	62	70	500	258	242	...	...	...	...	175	136	129	2	1	...	...	...		
		Total ...	...	**280**	**410**	**2,377**	**1,206**	**1,171**	**4**	**4**	...	...	**874**	**646**	**616**	**49**	**12**	...	**2**	...		
36		8/36 ...	...	67	97	693	353	340	...	...	...	...	193	108	174	3	2	...	...	...		
37		8/37 ...	...	54	64	448	229	219	...	...	...	...	187	152	116	3	3	...	2	...		
38		8/38 ...	...	40	56	371	194	177	...	...	...	...	141	91	100	...	2	...	...	...		
39		8/39 ...	...	69	103	542	287	255	...	...	...	...	229	168	130	11	7	...	...	...		
		Total ...	...	**230**	**320**	**2,054**	**1,063**	**991**	...	...	...	...	**750**	**519**	**520**	**17**	**14**	...	**2**	...		
40		9/40 ...	...	55	80	430	203	227	...	...	...	...	139	101	93	6	2	...	...	...		
41		9/41 ...	...	56	79	469	243	226	...	...	...	...	186	108	128	2	2	...	...	...		
42		9/42 ...	...	50	95	554	285	269	...	...	...	...	212	137	142	9	3	...	6	...		
43		9/43 ...	...	33	44	277	123	154	...	...	...	...	111	93	62	9	4	...	...	...		
		Total ...	...	**204**	**298**	**1,730**	**854**	**876**	...	...	...	...	**648**	**439**	**425**	**26**	**11**	...	**6**	...		
44		10/44 ...	...	69	109	683	331	352	...	35	...	1	260	228	156	13	2	...	...	...		
45		10/45 ...	...	39	68	407	186	221	...	...	...	...	156	137	97	9	2	...	...	...		
46		10/46 ...	...	91	147	745	393	353	...	...	...	...	335	241	216	21	5	...	3	...		
47		10/47 ...	...	43	77	415	203	212	...	...	...	...	106	87	98	20	1	...	...	...		
		Total ...	...	**242**	**401**	**2,251**	**1,113**	**1,138**	...	**35**	...	**1**	**867**	**693**	**567**	**63**	**10**	...	**3**	...		
48		11/48 ...	...	53	80	362	185	177	...	...	...	...	156	113	88	3	...	...	1	1		
49		11/49 ...	...	58	87	463	242	221	27	20	...	...	167	98	132	6	2	...	...	...		
50		11/50 ...	...	165	168	787	383	404	317	345	...	...	52	27	186	79	...	...	34	52		
		Total ...	...	**276**	**335**	**1,612**	**810**	**802**	**344**	**365**	...	...	**375**	**238**	**406**	**88**	**2**	...	**35**	**53**		
51		12/51 ...	...	66	79	384	182	202	181	202	...	...	98	53	87	34	2	1	...	...		
52		12/52 ...	...	67	76	404	203	201	203	201	...	...	91	51	109	37	5	...	...	1		
53		12/53 ...	...	115	115	555	271	284	271	284	...	...	131	65	154	23	1	...	1	1		
		Total ...	...	**248**	**270**	**1,343**	**656**	**687**	**655**	**687**	...	...	**320**	**169**	**350**	**94**	**8**	**1**	**1**	**2**		

URBAN BLOCKWISE PRIMARY CENSUS ABSTRACT—*cont.*

5. TIRUPPATTUR TALUK

Serial No.	Location Code No.	Name of Town/ Ward/Enumerator's Block No.	WORKERS III Livestock, Forestry, Fishing, Hunting, Plantations, Orchards & Allied activities		IV Mining and Quarrying		(V) Manufacturing, Processing, Servicing and Repairs (a) Household Industry		(b) Other than Household Industry		VI Construction		VII Trade and Commerce		VIII Transport, Storage & Communications		IX Other Services		X Non-workers	
			M	F	M	F	M	F	M	F	M	F	M	F	M	F	M	F	M	F
			(21)	(22)	(23)	(24)	(25)	(26)	(27)	(28)	(29)	(30)	(31)	(32)	(33)	(34)	(35)	(36)	(37)	(38)
	XXI.	TIRUPPATTUR (M)—cont.																		
31		H.N.B./E.B. No. 7/31 ...	...	...	...	...	5	1	34	...	...	...	57	...	7	...	10	5	104	195
32		7/32 ...	...	...	...	...	...	...	23	...	...	...	81	2	...	...	7	4	139	241
33		7/33 ...	...	...	...	...	19	...	31	...	1	...	68	...	3	...	10	...	138	241
34		7/34 ...	...	...	...	...	49	27	17	1	...	...	36	4	13	3	3	...	80	205
35		7/35 ...	1	...	...	...	1	...	31	...	...	...	71	...	2	...	22	2	129	240
		Total ...	**1**	...	...	...	**74**	**28**	**136**	**1**	**1**	...	313	**6**	**25**	**3**	**52**	**11**	**590**	**1,122**
36		8/36 ...	1	...	...	...	...	...	38	1	1	...	92	...	21	...	19	2	179	337
37		8/37 ...	...	...	...	...	1	...	9	...	...	...	85	...	5	...	11	3	113	216
38		8/38 ...	...	...	...	...	...	...	31	...	...	...	53	...	3	...	11	...	94	177
39		8/39 ...	...	...	...	...	...	...	20	2	...	...	70	2	7	...	26	7	157	244
		Total ...	**1**	...	...	...	**1**	...	**98**	**3**	**1**	...	**300**	**2**	**36**	...	**67**	**12**	**543**	**974**
40		9/40 ...	...	...	...	...	24	...	18	...	1	...	29	2	6	2	12	2	110	221
41		9/41 ...	...	...	...	...	33	1	9	...	2	...	23	1	6	...	53	...	115	224
42		9/42 ...	2	...	...	...	29	1	19	...	1	...	50	3	11	2	21	3	143	260
43		9/43 ...	...	...	...	...	8	1	3	...	...	...	30	3	2	...	15	5	61	145
		Total ...	**3**	...	...	...	**94**	**3**	**49**	...	**4**	...	**132**	**9**	**25**	**4**	**101**	**10**	**429**	**850**
44		10/44 ...	1	...	...	...	8	...	30	...	6	...	39	1	18	1	52	11	175	339
45		10/45 ...	...	...	...	...	17	1	7	...	2	...	40	2	14	...	15	6	89	212
46		10/46 ...	1	...	...	...	39	4	32	2	3	...	73	7	12	...	48	8	177	332
47		10/47 ...	...	...	...	...	21	...	29	3	4	1	21	6	8	...	14	10	105	192
		Total ...	**2**	...	...	...	**85**	**5**	**98**	**5**	**15**	**1**	**173**	**16**	**52**	**1**	**129**	**35**	**546**	**1,075**
48		11/48 ...	...	...	...	...	...	...	7	1	2	...	54	...	5	...	15	1	97	174
49		11/49 ...	...	...	...	...	10	...	31	...	2	...	52	1	13	...	22	5	110	215
50		11/50 ...	...	...	1	...	6	2	21	1	2	...	12	...	75	...	35	24	197	325
		Total ...	...	...	**1**	...	**16**	**2**	**63**	**2**	**6**	...	**118**	**1**	**93**	...	**72**	**30**	**404**	**714**
51		12/51 ...	...	...	...	...	12	...	38	12	3	2	8	16	14	...	10	3	95	168
52		12/52 ...	...	...	...	...	...	...	50	11	1	...	2	3	41	13	10	9	94	164
53		12/53 ...	...	...	...	...	...	...	50	7	2	...	23	11	49	...	28	4	117	261
		Total			...	...	12		138	30	6	2	33	30	104	13	48	16		593

URBAN BLOCKWISE PRIMARY CENSUS ABSTRACT—*cont.*

5. TIRUPPATTUR TALUK

Serial No.	Location Code No.	Name of Town/ Ward/Enumerator's Block No.	Area of Town in Sq. Km.	Occupied Residential Houses	No. of Households	Total Population including Institutional & Houseless Population P	M	F	Scheduled Castes M	F	Scheduled Tribes M	F	Literate and Educated Persons M	F	WORKERS Total Workers (i—ix) M	F	I Cultivators M	F	II Agricultural Labourers M	F
(0)	(1)	(2)	(3)	(4)	(5)	(6)	(7)	(8)	(9)	(10)	(11)	(12)	(13)	(14)	(15)	(16)	(17)	(18)	(19)	(20)
	XXI.	TIRUPPATTUR (M)—cont.																		
54		H.N.B./E. B. No. 14/54 (Part) Total ...	...	Uninhabited		...	...	...	...	...	...	...	...	...	Uninhabited		...	...	...	...
55		17/55 ,, ...	...	2	2	12	4	8	...	...	...	...	4	6	2	...	...	...	...	...
56		13/56 ...	...	30	55	396	204	192	...	...	...	...	93	64	114	10	...	...	...	...
57		13/57 ...	...	60	98	637	330	307	...	...	...	...	126	67	221	...	1	...	...	...
58		13/58 ...	...	51	87	531	286	245	...	...	...	...	111	37	164	1	...	...	...	...
59		13/59 ...	...	49	72	526	259	267	...	...	...	...	138	107	162	16	...	...	...	...
60		13/60 ...	...	71	99	607	302	305	...	...	...	...	143	109	187	16	3	...	...	2
61		13/61 ...	...	57	78	482	238	244	9	9	...	...	72	154	153	...	...	...	8	...
62		13/62 ...	...	70	92	573	284	289	1	...	...	...	139	81	155	12	4	1	...	...
63		13/63 ...	...	34	82	584	269	315	...	...	...	...	74	28	168	4	...	...	1	...
		Total ...	...	422	663	4,336	2,172	2,164	10	9	...	...	896	647	1,324	59	8	1	9	...
64		14/64 (Part) Total ...	...	105	131	768	371	397	...	...	...	...	313	335	196	7	19	...	...	...
65		15/65 ...	...	39	56	386	198	188	...	...	...	...	134	103	100	2	...	...	...	...
66		15/66 ...	...	57	74	408	204	204	...	1	...	...	116	103	117	2	...	...	...	...
67		15/67 ...	...	71	105	665	316	349	...	...	...	...	192	116	149	9	8	1	2	...
		Total ...	...	167	235	1,459	718	741	...	1	...	...	442	322	366	13	8	1	2	...
68		16/68 ...	...	89	128	860	425	435	...	1	...	...	240	102	223	7	...	...	...	...
69		16/69 ...	...	50	57	384	202	182	...	...	...	...	140	53	95	...	...	...	...	...
		(Part) Total ...	...	139	185	1,244	627	617	...	1	...	...	380	155	318	7	...	...	...	...
70		17/70 ...	...	62	99	550	280	270	...	...	...	...	235	191	139	2	1	...	...	...
71		17/71 ...	...	72	97	471	250	221	...	...	...	...	197	114	133	23	5	1	...	...
		(Part) Total ...	...	134	196	1,021	530	491	...	...	...	...	432	305	272	25	6	1	...	...
72		16/72 (Part) Total ...	...	136	139	716	354	362	279	285	...	...	203	127	186	4	...	...	...	1
73		17/73 ,, ...	...	45	55	268	137	131	...	...	...	...	91	52	64	1	1	...	...	...
74		18/74 ...	...	59	73	443	235	208	4	3	...	...	130	80	126	2	...	...	...	...
75		18/75 ...	...	86	117	640	326	314	...	...	...	...	126	31	190	20	4	...	...	...

URBAN BLOCKWISE PRIMARY CENSUS ABSTRACT—*cont.*

5. TIRUPPATTUR TALUK

Serial No.	Location Code No.	Name of Town/ Ward/Enumerator's Block No.	WORKERS III Livestock, Forestry, Fishing, Hunting, Plantations, Orchards & Allied activities		IV Mining and Quarrying		(V) Manufacturing, Processing, Servicing and Repairs (a) Household Industry		(b) Other than Household Industry		VI Construction		VII Trade and Commerce		VIII Transport, Storage & Communications		IX Other Services		X Non-workers	
			M	F	M	F	M	F	M	F	M	F	M	F	M	F	M	F	M	F
			(21)	(22)	(23)	(24)	(25)	(26)	(27)	(28)	(29)	(30)	(31)	(32)	(33)	(34)	(35)	(36)	(37)	(38)
	XXI.	TIRUPPATTUR (M)—cont.																		
54		H.N.B./E.B. No. 14/54 (Part) Total ...	...	...	Uninhabited		...	...	...	...	...	...	...	...	Uninhabited		...	...	...	...
55		17/55 ,, ...	...	...	...	...	1	...	...	...	...	...	1	...	...	...	...	...	2	8
56		13/56 ...	...	...	...	...	...	1	51	6	1	...	50	...	9	...	3	3	90	182
57		13/57 ...	1	...	...	...	86	...	33	...	...	...	86	...	12	...	2	...	109	307
58		13/58 ...	...	...	...	...	4	...	59	...	1	...	90	...	6	...	4	1	122	244
59		13/59 ...	1	...	...	...	...	...	71	10	...	...	79	...	5	...	6	6	97	251
60		13/60 ...	2	...	...	...	...	4	76	7	...	...	100	2	4	...	2	3	115	289
61		13/61 ...	...	...	...	...	...	...	87	...	...	...	50	...	6	...	2	...	85	244
62		13/62 ...	...	...	...	...	...	4	45	2	...	...	98	2	2	...	6	3	129	277
63		13/63 ...	2	...	...	...	10	2	72	1	...	...	76	1	5	...	2	...	101	311
		Total ...	**6**	...	...	...	**100**	**11**	**494**	**26**	**2**	...	**629**	**5**	**49**	...	**27**	**16**	**848**	**2,105**
64		14/64 (Part) Total ...	...	...	...	...	...	2	37	...	...	...	131	2	5	...	4	3	175	390
65		15/65 ...	...	...	...	...	...	...	17	...	...	...	76	1	3	...	4	1	98	186
66		15/66 ...	...	...	...	...	1	1	19	...	...	...	89	...	2	1	6	...	87	202
67		15/67 ...	1	...	...	...	...	...	23	5	6	...	104	1	1	...	4	2	167	340
		Total ...	**1**	...	...	...	**1**	**1**	**59**	**5**	**6**	...	**269**	**2**	**6**	**1**	**14**	**3**	**352**	**728**
68		16/68 ...	5	...	...	...	18	4	28	...	...	...	153	...	10	1	9	2	202	428
69		16/69 ...	...	...	...	...	...	...	9	...	1	...	82	...	3	...	..	...	107	182
		(Part) Total ...	**5**	...	...	...	**18**	**4**	**37**	...	**1**	...	**235**	...	**13**	**1**	**9**	**2**	**309**	**610**
70		17/70 ...	...	...	...	...	...	...	46	...	1	...	72	...	7	...	12	2	141	268
71		17/71 ...	2	...	...	...	1	...	39	4	...	...	41	2	6	...	39	16	117	198
		(Part) Total ...	**2**	...	...	...	**1**	...	**85**	**4**	**1**	...	**113**	**2**	**13**	...	**51**	**18**	**258**	**466**
72		16/72 (Part) Total ...	...	...	...	...	83	...	48	...	5	...	13	...	28	...	9	3	168	358
73		17/73 ,, ...	...	...	...	...	...	...	21	...	1	...	27	...	11	...	3	1	73	130
74		18/74 ...	1	...	...	...	...	...	47	...	...	...	61	...	3	1	14	1	109	206
75		18/75 ...	1	...	...	...	...	...	72	20	1	...	96	...	15	...	1	...	136	294

URBAN BLOCKWISE PRIMARY

5. TIRUPPATTUR

Serial No.	Location Code No.	Name of Town/ Ward/Enumerator's Block No.	Area of Town in Sq. Km.	Occupied Residential Houses	No. of Households	Total Population including Institutional & Houseless Population		
						P	M	F
(0)	(1)	(2)	(3)	(4)	(5)	(6)	(7)	(8)
	XXI.	TIRUPPATTUR (M)—cont.						
76		H.N.B./E.B. No. 18/76 ...	...	66	90	540	260	280
77		18/77 ...	...	61	83	509	262	247
		Total ...	...	272	363	2,132	1,083	1,049
		Town Total ...	4·60	5,042	7,034	40,357	20,602	19,575

CENSUS ABSTRACT—*cont.*

TALUK

Scheduled Castes		Scheduled Tribes		Literate and Educated Persons		WORKERS: Total Workers (i—ix)		WORKERS: I Cultivators		WORKERS: II Agricultural Labourers	
M	F	M	F	M	F	M	F	M	F	M	F
(9)	(10)	(11)	(12)	(13)	(14)	(15)	(16)	(17)	(18)	(19)	(20)
...	...	...	...	115	57	158	1	3	...	...	...
...	...	...	...	91	21	148	...	5	...	...	...
4	3	...	...	462	189	622	23	12	...	...	...
1,861	2,004	22	28	13,055	8,657	10,234	882	183	5	92	58

URBAN BLOCKWISE PRIMARY

5. TIRUPPATTUR

Serial No.	Location Code No.	Name of Town/ Ward/Enumerator's Block No.	WORKERS III Livestock, Forestry, Fishing, Hunting, Plantations, Orchards & Allied activities		IV Mining and Quarrying		(V) Manufacturing, Processing, Servicing and Repairs (a) Household Industry		(b) Other than Household Industry	
			M	F	M	F	M	F	M	F
			(21)	(22)	(23)	(24)	(25)	(26)	(27)	(28)
	XXI.	TIRUPPATTUR (M)—cont.								
76	H.N.B./E.B. No.	18/76 ...	...	...	...	...	3	...	52	...
77		18/77 ...	4	...	...	...	...	...	79	...
		Total ...	6	...	...	...	3	...	250	20
		Town Total ...	46	1	34	3	676	60	2,447	119

Area figures for village and town areas are those supplied by the Assistant Director of Survey & Land Records of the District concerned (in consultation with the Tahsildars of the Taluks concerned) and Local bodies respectively. The total of the area figures of the village and town areas will not tally with the taluk figures furnished by the Director of Land Records because taluk area given by the Director of Land Records takes into account hills, forests, rivers etc., whereas village and town area may not include the same.

CENSUS ABSTRACT—*concld.*

TALUK

WORKERS VI Construction		VII Trade and Commerce		VIII Transport, Storage & Communications		IX Other Services		X Non-workers	
M	F	M	F	M	F	M	F	M	F
(29)	(30)	(31)	(32)	(33)	(34)	(35)	(36)	(37).	(38)
...	...	66	...	24	...	10	1	102	279
...	...	40	...	14	...	6	...	114	247
1	...	263	...	56	1	31	2	461	1,026
106	6	3,991	148	1,070	35	1,589	447	10,368	18,873

APPENDIX

Statement Showing the Details of Ward/HNB and Door Numbers Constituting the EB.

E.B. No.	House Numbering Block Number	Name of Street	Door Numbers included in the Enumerator's Block.
(1)	(2)	(3)	(4)
		XX. JOLARPET (P)	
320	I	Mariadoss Street	1—14
	,,	Selvam Street	1—14
	,,	Parthasarathi Mudaliar Street	1—76
	,,	Narayanaswamy Reddy Street	1—16
	,,	Singaravelu Mudaly Street	1—15
	,,	Market Street	1—7
	,,	Varadharaja Mudaly Street	1—10
	,,	Eswaran Koil Street	1—10
	,,	Balakrishna Mudali Street	1—8
321	,,	Bajanai Koil Street	1—8
	,,	Govindasamy Reddy Street	1—42
	,,	New Town Railway Colony II Street	1—59
	,,	New Town Railway Colony Ist Street	1—56
	,,	Post Office Road	1—6
322	II	Perumal Koil Street	1--56A
	,,	Devarajuloo Reddiar Street	1—8
	,,	Harijan Colony Uchi Pillaiar Koil Street	1—44
	,,	Thippa Maistry Street	1—7
323	,,	Venkata Reddiar Street	1—23
	,,	Muguntha Madavan Unibaby Reddy Street	1—41
	,,	Appaji Street	1—36
324	,,	Parasampathy Railway Colony VII Street	1—22
	,,	Parasampathy Railway Colony VI Street	1—92
	,,	Parasampathy Railway Colony I Street	1—24

E.B. No.	House Numbering Block Number	Name of Street	Door Numbers included in the Enumerator's Block.
(1)	(2)	(3)	(4)
		XX. JOLARPET (P)—cont.	
	II	Parasampathy Railway Colony II Street	1—41
	,,	Parasampathy Railway Colony III Street	1—37
325	,,	Parasampathy Railway Colony IV Street	1—37
	,,	Parasampathy Railway Colony V Street	1—14
	,,	Narayanapuram Railway Colony I Street	1—12
	,,	Narayanapuram Railway Colony II Street	1—34
326	III	Parasampet Street	1—46B
	,,	Chindrapattam Chinna Gounder Street	1—42
	,,	Pottikkan Palayam Street	1—23
327	,,	Gopal Reddy Street	1—43
	,,	Kamali Gounder Street	1—24
	,,	Arumanda Gounder Street	1—19A
328	X	Railway Junction Edampatti Railway Colony I Street	1—15
	,,	Railway Junction Edampatti Railway Colony II Street	1—49
329	,,	Railway Junction Edampatti Railway Colony III Street	1—113
330	,,	Railway Junction Edampatti Railway Colony IV Street	1—36
	,,	Railway Junction Edampatti Railway Colony V Street	1—27
	,,	E. V. Ramasamy Periyar Street	1—18
	,,	V. P. Duraiswamy Naidu Street	1—17
	,,	Thiruvalluvar Street	1—19
	,,	Gandhi Road	1—34
331	XI	Goods Shed Road	1—28A
	,,	Dhool Samiar Street	1—26
	,,	Kannukuttikara Gounder Street	1—16

E.B. No.	House Numbering Block Number	Name of Street	Door Numbers included in the Enumerator's Block.
(1)	(2)	(3)	(4)
		XX. JOLARPET (P)—cont.	
	XI	Edampatti Mariamman Koil Street	1—58
332	,,	V. K. S. Mani Street	1—18
	,,	Balu Rao Street	1—21
	,,	B. Nehru Street	1—113
	,,	Bharathiar Street	1—6
	,,	Mosque Street	1—13
333	XII	Valathiyur Gandhi Veeran Street	1—38 1—8
	,,	Aniheeran Street	1—34
	,,	Malappa Street	1—6
	,,	Aruval Maistry Street	1—23
334	,,	Badavetta Gounder Street	1—10A
	,,	Kalliappa Gounder Street	1—15
	,,	Thannam Street	1—8
	,,	Abimanna Gounder Street	1—15
	,,	Rava Gounder Street	1—16/2
	,,	Govinda Gounder Street	1—10
335	,,	Papiya Gounder Street	1—19
	,,	Vadivel Gounder Street	1—10
	,,	Abbukodha Gounder Street	1—55
	,,	Nallan Street	1—19
	,,	Annamalai Street	1—42B
336	,,	Rama Gounder Street	1—32
	,,	Natharan Pillai Street	1—62
	,,	Venugopal Reddiar Street	1—38
	,,	Venga Pillai Street	1—8
	,,	Harijan Colony Street	1—20
337	IV	Kuppuswamy Street (Chennanbu Kalai)	1—28
	,,	Pudur Gollan Kottai West Street	1—16
	,,	P. R. T. Manickam Street	1—12
	,,	Padavattamman Koil Street	1—59

E.B. No.	House Numbering Block Number	Name of Street	Door Numbers included in the Enumerator's Block.
(1)	(2)	(3)	(4)
		XX. JOLARPET (P)—cont.	
338	IV	Sastri Street	1—19
	,,	Pudu Anna Street	1—4
	,,	Pudur Gollam Kottai (East)	1—35
	,,	Pudur Gollam Kottai (South)	1—16
	,,	Boyar Colony Koil Street	1—35
339	,,	Munuswamy Gounder Street	1—16
	,,	Boyar Colony Medu Street	1—28
	,,	Tapalkara Anumanda Gounder Street	1—18
340	V	Mettuchakara Harijan Colony	1—36B
	,,	Vaniyambadi Road	1—95
341	,,	Police Station Road	1—169
	,,	Father Gaju Road	1—9
	,,	Railway Police Colony Street	1—48
342	VI	Kesava Reddiar Street	1—45
	,,	Bajanai Koil Street	1—37
	,,	Velu Chetty Street	1—25
343	VI	Thirupathur Road	1—31
	,,	Mosque Street	1—34A
	,,	Appasamy Gounder Street	1—43
344	VII	Chakkarakupam Gollayapuram Street	1—18
	,,	Mallai Nelli Street	1—18
	,,	Sarangam Street	1—66
345	,,	Pattuat Arumantha Gounden Street	1—23
	,,	Usinartham Street	1—94
	VIII	Subramania Gounder Street	1—37
	,,	Ambedik Street	1—44
	,,	Pullan Street	1—4
	,,	Erusa Gounder Street	1—7
346	,,	Thirupathi Sami Koil Street	1—21
347	,,	Kamaraj Street	1—76
	,,	Raja at Chinnappa Gounder Street	1—10

E.B. No.	House Numbering Block Number	Name of Street	Door Numbers included in the Enumerator's Block.
(1)	(2)	(3)	(4)
		XX. JOLARPET (P)—cont.	
	VIII	Harijan Colony Street	1--36
	,,	Nethaji Road	1--31
348	,,	Mariamman Koil Street	1--36
	,,	Duraisami Gounder Street	1--28
349	,,	Govindappa Gounder Street	1--12
	,,	Senmoonji Gounder Street	1--16
	,,	Thayappa Gounder Street	1--12
	,,	Ariya Gounder Street	1--30
350	IX	Samad Sahib Street	1--52
	,,	Thirumaraya Gounder Street	1--40/1
	,,	V. T. Govindaswamy Street	1--22/C
	,,	Chinnathambi Gounder Street	1--16
	,,	Anna Street	1--49
	,,	New Hostel Railway Colony III Street	1- 32
	,,	New Hostel Railway Colony II Street	1--31
351	,,	New Hostel Railway Colony I Street	1--12
366	II	...	...
367	III	Bajanai Koil Street	1--60
		XXI. TIRUPPATTUR (M)	
1	I	Sivarajapet	1/1--90
	,,	Gandhipet	91--92
	,,	Mariamman Koil Street	1--35
2	,,	Gandhipet II Pillaiar Koll Street	1--48
3	,,	Gandhipet III Kasturibai Street	1--35
4	,,	Debedar Muthusamypet	1--70
5	II	Erathai Malai Srinivasanpet	1--41A, 41/1, 41/2
6	,,	Sacred Heart College	
	,,	Pattinisami Mudaly Road	71

E.B. No.	House Numbering Block Number	Name of Street	Door Numbers included in the Enumerator's Block.
(1)	(2)	(3)	(4)
		XXI. TIRUPPATTUR (M)—cont.	
7	II	Pattinisami Road	1--70, 72--128, 129--134B, 134B/1--134B/6
	,,	T. N. Anumantha Dhasakripet	1--64
8	,,	Same Gounder Nagar	1--17
9	,,	London Mission Road	1--25
10	,,	Shagendalaipet	1--28
11	,,	Shagendalaipet	29--62/A, 63, 68--70
12	,,	Gandhi Road	1--107. A1, 108--116
13	III	Railway Colony	1--47
	,,	Government Gardens	1--46
14	,,	Chairmen Kullappa Gounder Street	1--17
	,,	Extension Pillair Koil Street	1--23
	,,	Dr. Srinivasa Mudaliar Street	1--26 & 27
15	,,	Gangatharam Pillai Street	1--30
	,,	Chairman Viswanatha Mudaliar Street	1--18
	,,	Ari Chetty Street	1--36
16	,,	Rajabhader Street	1--23
	,,	Lakshimiammal Street	1--19
	,,	Thiru. Vi. Ka. Street	1--2
17	IV	Chairman Duraiswamy Naidu Road	1--117B, 117B/1, 118-122
	,,	Chairman Veerabadra Mudaliar Street	1--7
18	,,	North Aghraharam	1--23
19	,,	Pudupet Road	1--60
20	,,	Chairman Ranganathan Mudaly Street	1--36
	,,	Poonu Krishnaswamy Pillai Street	1--21 & 22
	,,	Chairman Lakshmana Iyer Street	1--5
	,,	South Agraharam	1--26
	,,	Manager E. T. Govindarao Street	1--12

E.B. No.	House Numbering Block Number	Name of Street	Door Numbers included in the Enumerator's Block.
(1)	(2)	(3)	(4)
		XXI. TIRUPPATTUR (M)—cont.	
	IV	Pudupet Road V Street	1- 6, 0/1, 0/2
21	,,	Pudupet Road IV Street	1--28, 0/1, 0/2
	,,	Pudupet Road III Street	1--35
22	,,	Pudupet Road II Street	1--5
	,,	Pudupet Road I Street	1--4
	,,	Pudupet Road VI Street	1--30
	,,	Pudupet Road VII Street	1--13
	,,	Sadhasiva Padayachi Street	1--18
23	,,	Ramakkapet	1--7, 8/1, 8/2
	,,	Kamaraj Nagar	1--87, 88--104
24	V	Cutcheri Street	1--131, 134, 135, 135 & 136
25	I	Ponniamman Koil Street	1--90
	,,	Chandi Thope Road (or) Vaithia Chamna Moorthy Street	1--25
26	V	Ex. I. G. Sanjeevi Pillai Street	1--15
	,,	Devaraja Pillaiar Koil Street	1--22
	,,	Siva Rao Street	1--26
27	VI	Thiagi Chidambaranar Street	1--54, 55
28	,,	Dharmaraja Koil II Street	1--4 & 5
	,,	Dharmaraja Koil III Street	1--25
29	,,	Dharmaraja Koil VII Street	1--45
	,,	Dharmaraja Koil IV Street	1- 8
	,,	Dharmaraja Koil V Street	1--6
	,,	Dharmaraja Koil VI Street	1--6
	,,	Dharmaraja Koil I Street	1--11
30	,,	Dharmaraja Koil IX Street	1--8
	,,	Dharmaraja Koil VIII Street	1--1[illegible]
	,,	Dharmaraja Koil X Street	1--9
	,,	Dharmaraja Koil IX Street	1--9
	,,	Jinnah Road	1--64 & 65 to 71
31	VII	Dhandabani Koil Street	1--34
32	,,	Sengundar Street	1--72

E.B. No.	House Numbering Block Number	Name of Street	Door Numbers included in the Enumerator's Block.
(1)	(2)	(3)	(4)
		XXI. TIRUPPATTUR (M)—cont.	
33	VII	Muthukara Street	1--37
	,,	Jinnah Road II	1--73, 73A, 74 to 78
34	,,	Vadakara Street	1--118
35	,,	Munikulam Street	01, 1, 02, 03, 1--13
	,,	Kuppaiah Street	1--11, 04, 05, 05/1, 27--40, 41, 41/1, 41/2, to 41/9
	,,	Rajan Street	1--40
36	VIII	T. P. Buran Sahib I Street	1--16
	,,	T. P. Buran Sahib II Street	1--29, 30
	,,	Kaliamman Koil Street	1--16, 17--21A, 22, 22/1, 22/A
37	,,	Councillor T. A. Annamalai Chettiar Street	1--63
38	,,	Councillor T. A. Annamalai Chettiar Street	64--116
	,,	Kumaraswamy Chetty Street	1--29, 30
	,,	Noolmandy Street	1--14
	,,	Karuthappa Chetty Street	1--26, OA, 26/1
40	IX	Kuppaiah Street	12--26
	,,	Bharathi Road	1--26
	,,	Veerabatharasami Koil Street	1--14
41	,,	Maruthuvar Street	1--54
42	,,	Kurambar Street I	1--25
	,,	Kurambar Street II	1--26
	,,	Subramaniasami Koil Street	OA, 1--17
43	,,	Bazaar Street	35--106 & 169--240
44	X	E. L. Raghava Mudaliar Street	1--35
	,,	Chinnakulam Mariamman Street	1--24, 25
45	,,	Arasamaram Street	1--43, OA
46	,,	North Muthu Chetty Street	1--53, & 54

E.B. No. (1)	House Numbering Block Number (2)	Name of Street (3)	Door Numbers included in the Enumerator's Block. (4)
		XXI. TIRUPPATTUR (M)--cont.	
	X	Swamy Chetty Street	1--44
47	,,	South Muthu Chetty Street	1--44
48	XI	Nethaji Road V Street	1--5
	,,	Nethaji Road VI Street	1--3
	,,	Nethaji Road VII Street	1--3
	,,	Nethaji Road VIII Street	1--8
	,,	Nethaji Road Main Street	1--37
	,,	Nethaji Road IV Street	1
	,,	Nethaji Road III Street	1--4
	,,	Nethaji Road II Street	1--3
	,,	Nethaji Road I Street	...
49	,,	Poongavanathamman Koil Street	1--69
50	,,	Thotty Lines	1--33, 34, 34/1
	,,	Chairman Arumuga Chettiyar Street	1--82, 83, 84, 84/1, 85, 85/1
51	XII	Gowdamapet IV Street	1--9
	,,	Gowdamapet V Street	1--16, 16A, 17
	,,	Gowdamapet III Street	1--17
	,,	Gowdamapet II Street	1--11
52	,,	Gowdamapet IX Street	1--55
53	,,	Gowdamapet VII Street	1--42
	,,	Gowdamapet IV Street	1--8, 9, 9A, 10, 10/1, 11 & 11B
	,,	Main Road	1--25
	,,	Gowdamapet VIII Street	1--6 & 10
54	XIV	Bazaar Street	1--34 & 241 to 264
55	XVII	Bazaar Street	107--168
56	XIII	Jinnah Road III, I Lane	1--5
	,,	Jinnah Road III, II Lane	1--6
	,,	Iqpal Street	1--18
57	,,	Abdul Hamed Street	1--51
58	,,	Ellamman Koil I Street	1--14
	,,	Ellamman Koil III Street	1--20
	,,	Ellamman Koil II Street	1--18

E.B. No. (1)	House Numbering Block Number (2)	Name of Street (3)	Door Numbers included in the Enumerator's Block. (4)
		XXI. TIRUPPATTUR (M)--cont.	
59	XIII	Jinnah Road III Main Street	1--72, 73-93
	,,	Contractor Sayed Sahib I Street	1--32
	,,	Contractor Sayed Sahib II Street	1--3
60	,,	Fort Street	1--26, 27 & 28
61	,,	Darga Street	1--40
62	,,	Gulam Rasool Street	1--22
	,,	Ajimiyam Street	1--12 & 13, 14
	,,	Peeralam Abdul Kudus Street	1--32
63	,,	Sigendar Big Street	1--12
	,,	T. M. Sulaiman Sahib Street	1--25
64	XIV	Chairman MM Hug Street	1- 3
	,,	Chairman MM Hug II Street	1--30, 31
	,,	Allabux Street	1--17
	,,	Babulal Abdul Azeez Street	1--7
	,,	Athar Babamian Street	1--28, 29, 30 & 31
	,,	Matharir Abdul Kadar Street	1--19, 20
	,,	Booramajeeth Street	1--31
65	XV	Rajinamia Street	1--29
	,,	Varadaraja Perumal Koil Street	1--22
66	,,	Khan Sahib Street	1--62
67	,,	Imman Sahib Street	1--85
68	XVI	Councillor Abdul Malic Street	1--60
	,,	Perampet Chottedai Street	1--29
69	,,	Chandamian Sahib Street	1--18
	,,	Chandamian Sahib II Street	1--27
70	XVII	Krishnaswamy Naidu Street	1--39
	,,	Dabanger Street II	1--11
	,,	Dabanger Street I	1--24
71	,,	Thirunellakandar Street	1--21
	,,	Venugopalsamy Koil Street	1--51
72	XVI	Nattarmani Munusamypet	1--62
	,,	Arunthathiyar Street	1--7, 8, 8A, 8/1--8/5
	,,	Georgepet Mettu Street	1--20
73	XVII	Boodappa Gounder Street	1--36

E.B. No.	House Numbering Block Number	Name of Street	Door Numbers included in the Enumerator's Block.
(1)	(2)	(3)	(4)
		XXI. TIRUPPATTUR (M)—cont.	
74	XVIII	Taluk Police Line	1--12
	,,	C. K. Chinnaraju Gounder Street	1--41, 41/1, 43, 44, 45
	,,	Kader Mohideen Street	1--30
75	,,	Chinna Mader Street	1--64
	,,	Sultanian Sahib Street	1--22, 23
76	,,	Veerhal Nannumian Sahib I Street	1--20
	,,	Ameenudeen Sahib Street	1--9
	,,	Veerhal Nannumian Sahib II Street	1--32
	,,	Veerhal Nannumian Sahib III Street	1--22
	,,	Rama Gounder Street	1--33
77	,,	M. S. Abdul Rahim Sahib Street	1--6

6. VELLORE TALUK

VELLORE TALUK

NORTH ARCOT DISTRICT

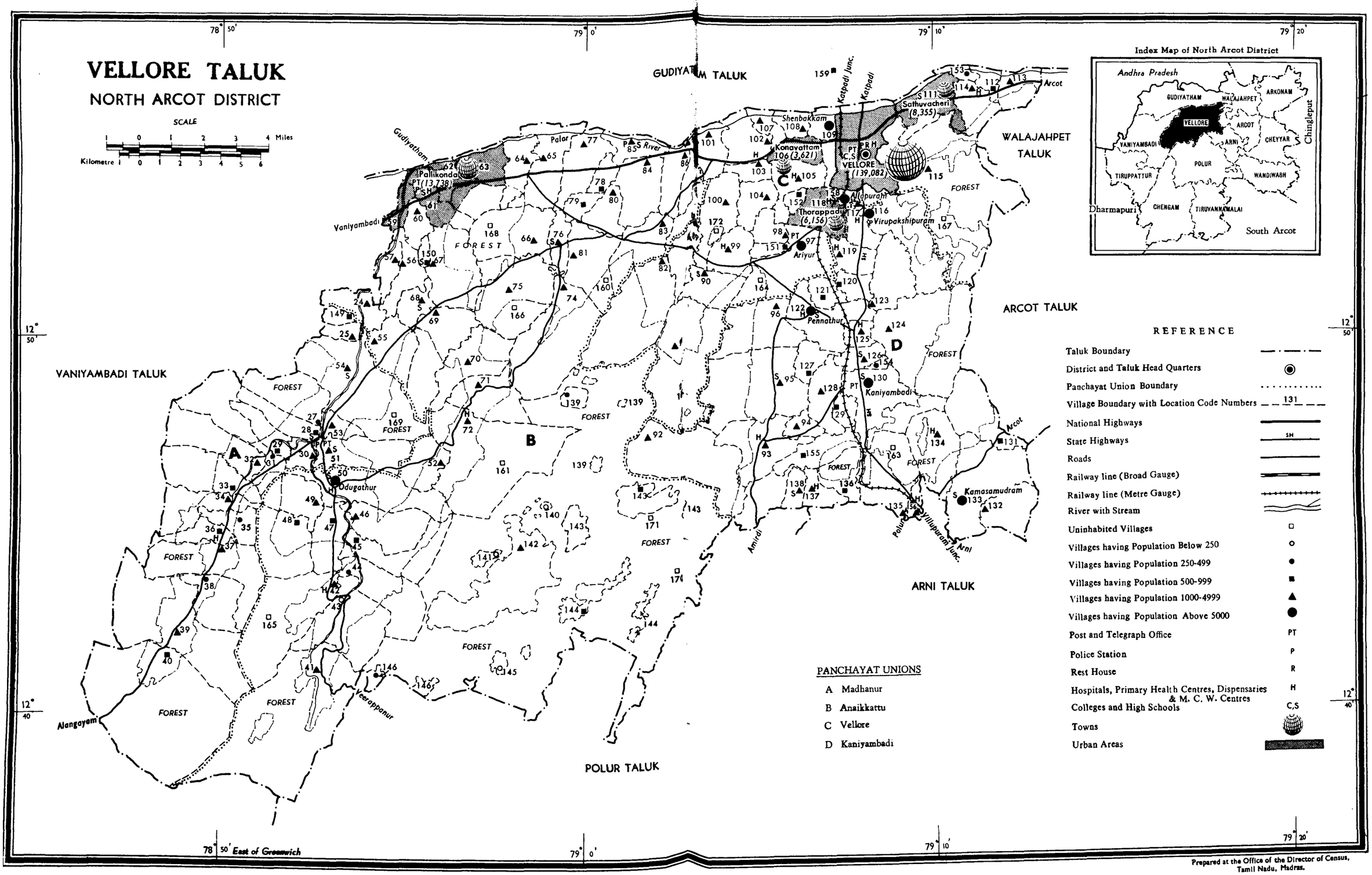

Prepared at the Office of the Director of Census, Tamil Nadu, Madras.

ALPHABETICAL LIST OF VILLAGES

6. VELLORE TALUK.

Sl. No.	Name of Village		Location Code Number 1971	Location Code Number 1961.
(1)	(2)		(3)	(4)
1	Abdullapuram	...	103	17
2	Adukkambarai	...	123	70
3	Agaram	...	54	59*
4	Agraharam	...	149	59*
5	Alamelumangapuram	...	114	26
6	Allapuram	...	158	30
7	Alleri	...	139	73
8	Anaicut	...	76	42*
9	Anpoondi	...	101	16
10	Appukkal	...	74	43
11	Arimalai	...	32	87
12	Ariyur	...	97 a/c, b/c, c/c	65
13	Arjathi	...	27	80
14	Asanampattu	...	39	127
15	Athicuppam	...	48	116
16	Athiyoor	...	91	37
17	Boodur	...	89	39
18	Brahmanamangalam	...	60	3
19	Chinnapallicuppam	...	34	91
20	Devichettikuppam	...	68	47
21	Edayansathu	...	119	66
22	Elavambadi	...	83	41
23	Elluparai	...	140	135
24	Erayankadu	...	77	8
25	Genganallur	...	81	42*
26	Gengasanicuppam	...	45	112
27	Govindampadi	...	Non-City Urban XXVII	4*
28	Guruvarajapalayam	...	53	79
29	Jardankollai	...	143	74
30	Kalanipakkam	...	65	7

Sl. No.	Name of Village		Location Code Number 1971	Location Code Number 1961.
(1)	(2)		(3)	(4)
31	Kallaparai	...	40	128
32	Kammalankottai	...	150	46*
33	Kammasamudram	...	133	109*
34	Kandaneri	...	64	6
35	Kaniambadi	...	130	102
36	Kanikiniyan	...	129	104
37	Karadikudi	...	69	62
38	Karugambathur	...	108	20
39	Karungali	...	24	60
40	Kathalambattu	...	137	110*
41	Katharicuppam	...	44	132
42	Katpadi Railway Station	...	159	23
43	Kattuputhur	...	96	64
44	Keelarasambattu	...	138	110*
45	Keelkothur	...	72	77
46	Kilachur	...	N.C.U. XXVII	4*
47	Kilkrishnapuram	...	57	49
48	Kilmanavur	...	107	19
49	Kilpallipattu	...	156	107
50	Konavattam	...	N.C.U. XXIII	21
51	Kuppam	...	98	34*
52	Kuppambattu	...	30	93
53	Kuppampalayam	...	33	90
54	Madayapattu	...	47	114
55	Melarasampet	...	41	129
56	Melmanavoor	...	102	18
57	Melpallipattu	...	37	118
58	Mohamedpuram	...	55	61
59	Moonjurpattu	...	124	101
60	Mothakkal	...	132	109*
61	Mottupalayam	...	134	106*
62	Mulluvadi	...	146	137
63	Murukkeri	...	151	34*
64	Nedumipalayam	...	31	89
65	Nemandapuram	...	49	115
66	Nelvoy	...	126	100

Sl. No.	Name of Village		Location Code Number 1971	Location Code Number 1961.
(1)	(2)		(3)	(4)
67	Odugathur	...	50	113
68	Okkanapuram	...	78	10
69	Ongapadi	...	70	63
70	Othiyathur	...	67	46*
71	Pakkam	...	35	92
72	Pakkampalayam	...	36	117
73	Palamathi	...	115	69*
74	Palambakkam	...	94	96
75	Palambattu	...	144	75
76	Palathuvannan	...	155	103
77	Palavansathu	...	117	67
78	Pallapadi	...	28	81
79	Pallikonda	...	N. C. U. XXVII	4*
80	Pangalathan	...	154	100*
81	Peenjamandai	...	142	134
82	Pennathur	...	122	72
83	Periyanpanaparai	...	145	136
84	Perumugai	...	113	29
85	Pinnathurai	...	52	76
86	Poigai	...	87	15
87	Pudukuppam	...	141	133
88	Pulimedu	...	82	38
89	Puthur	...	88	40
90	Ramanayinicuppam	...	29	88
91	Sadupperi	...	105	32
92	Salamanatham	...	131	108
93	Sampanginallur	...	153	27
94	Sathumadurai	...	125	100*
95	Sathupalayam	...	127	98
96	Sathiyamangalam	...	86	14
97	Seduvalai	...	84 a/b, b/b	13
98	Sekkanur	...	99	36*
99	Sembedu	...	104	35
100	Serpadi	...	46	111
101	Sethuvacheri	...	N.C.U. XXIX	25

Sl. No.	Name of Village		Location Code Number 1971	Location Code Number 1961.
(1)	(2)		(3)	(4)
102	Shenbakkam	...	109	22
103	Sholavaram	...	95	97
104	Singirikoil	...	136	110
105	Sirukalambur	...	121	71*
106	Sirukanchi	...	152	33
107	Thellai	...	92	95*
108	Thellur	...	100 a/b, b/b	36*
109	Thenpudupattu	...	38	119
110	Thippasamudram	...	56	48
111	Tholapalli	...	25	69
112	Thorapadi	...	N.C.U. XXV	31
113	Thuthikad	...	93	95*
114	Thuthipet	...	120	71*
115	Umayampattu	...	43	131
116	Unai	...	66	44
117	Unaivaniambadi	...	75	45
118	Usoor	...	90	36*
119	Vallam	...	135	106*
120	Vallandaramam	...	80	11
121	Vannanthangal	...	42	130
122	Varadalampattu	...	71	78
123	Vasanthanadai	...	79	9
124	Venkatapuram	...	112	28
125	Veppambattu	...	128	99
126	Veppancuppam	...	51	94
127	Vethuvanam	...	N.C.U. XXVII	4*
128	Virunchipuram	...	85	12
129	Virupakshipuram	...	116	68

* During 1971 Census, these L.C. Units have been assigned more than one L.C. Number.

VILLAGEWISE PRIMARY CENSUS ABSTRACT

6. VELLORE TALUK

Serial No.	Location Code No.	Name of Village	Area of Village in Hectares	Occupied Residential Houses	No. of Households	Total Population including Institutional & Houseless Population			Scheduled Castes		Scheduled Tribes		Literate and Educated Persons		WORKERS: Total Workers (i—ix)		WORKERS: I Cultivators		WORKERS: II Agricultural Labourers	
						P	M	F	M	F	M	F	M	F	M	F	M	F	M	F
(0)	(1)	(2)	(3)	(4)	(5)	(6)	(7)	(8)	(9)	(10)	(11)	(12)	(13)	(14)	(15)	(16)	(17)	(18)	(19)	(20)
1	24	Karungali ...	406.33	232	261	1,435	704	731	141	163	5	3	333	196	409	79	243	2	153	76
2	25	Tholapalli ...	146.29	221	254	1,184	608	576	113	102	...	...	231	79	234	17	187	3	2	...
3	27	Arjathi ...	186.52	72	88	474	234	240	79	80	...	...	95	38	151	61	84	...	51	56
4	28	Pallapadi ...	170.85	98	129	625	307	318	73	82	...	...	129	59	191	122	92	5	78	117
5	29	Ramanayinicuppam ...	145.52	125	141	783	403	380	240	214	...	...	206	121	237	3	100	1	110	1
6	30	Kuppambattu ...	188.43	219	243	1,134	574	560	171	161	...	...	308	141	310	81	147	1	77	74
7	31	Nedumipalayam ...	155.31	91	91	337	184	153	...	...	...	...	89	30	116	18	69	1	38	17
8	32	Arimalai ...	295.28	202	239	1,337	701	636	240	217	8	7	325	140	426	91	215	5	132	76
9	33	Kuppampalayam ...	217.49	132	132	706	348	358	136	111	...	...	125	73	242	17	100	1	113	15
10	34	Chinnapallicuppam ...	228.89	191	217	1,068	533	535	170	178	19	21	188	67	343	115	141	...	144	111
11	35	Pakkam ...	127.14	73	73	422	213	209	26	35	32	23	105	45	129	45	51	1	31	22
12	36	Pakkampalayam ...	218.76	173	181	962	474	488	203	216	26	33	213	111	288	46	70	...	54	13
13	37	Melpallipattu ...	305.97	168	196	1,084	549	535	185	191	...	...	206	75	317	8	148	...	87	...
14	38	Thenpudupattu ...	140.14	56	63	335	174	161	9	8	...	...	79	31	98	2	66	...	25	1
15	39	Asanampattu ...	527.18	415	457	2,196	1,136	1,060	371	345	4	4	504	185	704	292	315	11	275	269
16	40	Kallaparai ...	301.53	146	163	839	421	418	152	123	16	23	193	104	267	142	217	...	32	142
17	41	Melarasampet ...	468.33	376	424	1,990	1,023	967	144	136	60	52	407	137	594	123	298	10	164	58
18	42	Vannarthangan ...	291.11	309	309	1,602	802	800	179	188	12	13	327	73	482	71	289	3	160	61
19	43	Umayampattu ...	598.64	44	44	246	125	121	14	8	...	...	19	32	79	2	37	...	40	...
20	44	Katharicuppam ...	354.83	78	79	464	234	230	37	30	6	8	77	23	134	1	74	1	55	...
21	45	Gengasanicuppam ...	429.26	115	124	616	322	294	90	90	...	...	136	45	165	7	103	1	30	1
22	46	Serpadi ...	689.57	910	910	3,563	1,874	1,689	194	185	3	8	992	290	1,131	112	836	36	126	21
23	47	Madayapattu ...	286.19	128	129	685	359	326	52	42	...	...	144	61	196	11	129	4	47	5
24	48	Athicuppam ...	309.62	114	140	859	442	417	286	290	...	...	213	76	281	77	91	...	167	75
25	49	Nemandapuram ...	410.01	334	418	2,227	1,178	1,049	179	183	...	...	562	236	714	8	315	...	196	1
26	50	Odugathur ...	798.93	1,071	1,220	6,186	3,136	3,050	583	570	15	23	1,769	798	1,686	363	559	28	358	295
27	51	Veppancuppam ...	286.36	217	248	1,290	649	641	215	223	5	2	439	335	329	19	75	...	105	8
28	52	Pinnathurai ...	179.04	251	257	1,338	658	680	16	17	...	...	287	50	399	4	336	2	35	1
29	53	Guruvarajapalayam ...	144.50	225	292	1,439	726	713	271	268	...	...	326	143	426	99	115	5	217	83
30	54	Agaram ...	1,102.12	805	836	4,382	2,240	2,142	855	821	23	15	920	408	1,219	495	549	28	555	454
31	55	Mohamedpuram ...	398.08	224	265	1,524	762	762	413		2	2	336	163	414	59	208	10	189	48

VILLAGEWISE PRIMARY CENSUS ABSTRACT—*cont.*

6. VELLORE TALUK

Serial No.	Location Code No.	Name of Village	WORKERS III Livestock, Forestry, Fishing, Hunting, Plantations, Orchards & Allied activities		IV Mining and Quarrying		(V) Manufacturing, Processing, Servicing and Repairs (a) Household Industry		(b) Other than Household Industry		VI Construction		VII Trade and Commerce		VIII Transport, Storage & Communications		IX Other Services		X Non-workers	
			M	F	M	F	M	F	M	F	M	F	M	F	M	F	M	F	M	F
			(21)	(22)	(23)	(24)	(25)	(26)	(27)	(28)	(29)	(30)	(31)	(32)	(33)	(34)	(35)	(36)	(37)	(38)
1	24	Karungali ...	...	...	...	...	...	...	...	...	...	...	4	...	...	...	9	1	295	652
2	25	Tholapalli ...	2	...	...	...	...	...	2	...	1	...	26	2	...	...	14	12	374	559
3	27	Arjathi ...	10	...	...	...	...	...	...	...	3	2	...	3	...	...	3	...	83	179
4	28	Pallapadi ...	6	...	...	...	1	...	...	...	...	...	...	...	...	...	13	...	116	196
5	29	Ramanayinicuppam ...	...	...	...	...	19	1	1	...	...	...	2	...	...	...	5	...	166	377
6	30	Kuppambattu ...	1	...	...	...	9	1	5	...	...	...	4	...	1	...	66	5	264	479
7	31	Nedumipalayam ...	...	...	...	...	7	...	...	...	...	...	...	...	1	...	1	...	68	135
8	32	Arimalai ...	28	2	...	...	23	2	1	...	1	...	7	...	...	...	20	6	274	545
9	33	Kuppampalayam ...	12	...	...	...	3	...	1	...	...	...	1	...	...	...	12	1	106	341
10	34	Chinnapallicuppam ...	2	...	...	...	15	...	...	...	...	...	2	...	...	...	39	4	190	420
11	35	Pakkam ...	22	3	...	...	...	...	3	...	...	1	3	1	2	...	17	17	84	164
12	36	Pakkampalayam ...	34	3	...	...	...	...	7	...	10	6	9	3	3	...	101	21	186	442
13	37	Melpallipattu ...	12	...	...	...	5	...	20	...	...	4	2	...	...	...	43	4	232	527
14	38	Thenpudupattu ...	6	...	...	...	...	...	...	...	...	...	...	...	...	...	1	1	76	159
15	39	Asanampattu ...	21	...	18	...	...	3	9	1	1	...	18	3	5	...	42	5	432	768
16	40	Kallaparai ...	...	...	...	...	1	...	1	...	...	...	4	...	1	...	11	...	154	276
17	41	Melarasampet ...	62	26	...	...	13	3	2	...	4	...	10	1	3	...	38	25	429	844
18	42	Vannanthangal ...	4	...	...	...	4	...	6	1	...	...	2	4	2	2	15	...	320	729
19	43	Umayampattu ...	...	...	...	...	...	...	...	...	...	...	...	...	...	...	2	2	46	119
20	44	Katharicuppam ...	...	...	...	...	...	...	...	...	...	...	...	...	...	...	5	...	100	229
21	45	Gengasanicuppam ...	...	...	...	...	21	4	...	...	6	...	...	1	...	...	5	...	157	287
22	46	Serpadi ...	13	4	...	...	35	27	11	...	8	...	11	5	6	...	85	19	743	157
23	47	Madayapattu ...	1	1	...	...	15	1	1	...	...	...	...	...	...	...	3	...	163	315
24	48	Athicuppam ...	4	...	...	...	2	...	1	...	...	...	5	...	...	...	11	2	161	340
25	49	Nemandapuram ...	24	...	1	...	11	...	31	...	10	...	23	...	7	...	96	7	464	1,041
26	50	Odugathur ...	62	1	5	...	93	2	98	2	44	...	188	3	36	...	233	32	1,450	2,687
27	51	Veppancuppam ...	2	...	...	...	2	...	15	1	...	...	44	...	12	...	74	10	320	622
28	52	Pinnathurai ...	...	...	...	...	7	...	1	...	...	...	2	1	1	...	17	...	259	676
29	53	Guruvarajapalayam ...	2	...	...	...	18	...	19	...	6	4	19	1	2	...	28	6	300	614
30	54	Agaram ...	3	...	...	...	18	...	8	...	...	...	9	...	3	...	74	13	1,021	1,647
31	55	Mohamedpuram ...	...	...	...	...	1	...	1	...	1	...	3	...	1	...	10	1	348	703

VILLAGEWISE PRIMARY CENSUS ABSTRACT—*cont.*

6. VELLORE TALUK

Serial No.	Location Code No.	Name of Village		Area of Village in Hectares	Occupied Residential Houses	No. of Households	Total Population including Institutional & Houseless Population			Scheduled Castes		Scheduled Tribes		Literate and Educated Persons		WORKERS: Total Workers (i—ix)		WORKERS: I Cultivators		WORKERS: II Agricultural Labourers	
							P	M	F	M	F	M	F	M	F	M	F	M	F	M	F
(0)	(1)	(2)		(3)	(4)	(5)	(6)	(7)	(8)	(9)	(10)	(11)	(12)	(13)	(14)	(15)	(16)	(17)	(18)	(19)	(20)
32	56	Thippasamudram	...	401.56	377	400	2,277	1,151	1,126	294	290	...	...	561	233	545	106	306	...	145	99
33	57	Kilkrishnapuram	...	256.59	203	217	1,378	697	681	316	344	...	...	263	96	358	233	150	...	194	231
34	60	Brahmanamangalam	...	239.25	218	249	1,311	666	645	364	345	...	...	312	147	316	139	118	12	95	103
35	64	Kandaneri	...	347.92	354	396	1,944	973	971	49	35	...	...	597	245	489	66	121	1	244	40
36	65	Kalanipakkam	...	714.95	409	423	2,271	1,127	1,144	265	296	...	...	499	170	574	116	294	3	152	90
37	66	Unai	...	408.87	438	482	2,353	1,218	1,135	120	120	...	...	595	238	653	116	343	1	136	109
38	67	Othiyathur	...	546.21	427	522	2,661	1,361	1,306	553	505	6	11	691	312	766	91	328	3	357	87
39	68	Devichettikuppam	...	260.68	394	442	2,331	1,166	1,165	232	244	...	...	618	175	651	411	364	126	220	266
40	69	Karadikudi	...	487.62	233	250	1,241	622	619	240	207	6	9	294	116	342	72	137	6	126	52
41	70	Ongapadi	...	400.74	231	305	1,592	810	782	207	185	12	8	329	129	447	108	190	18	229	87
42	71	Varadalampattu	...	185.03	272	272	1,456	763	693	178	156	6	5	348	72	465	322	295	168	151	151
43	72	Keelkothur	...	674.03	444	505	2,623	1,340	1,283	163	140	35	32	540	74	834	32	684	14	111	18
44	74	Appukkal	...	281.92	193	293	1,619	817	802	168	168	22	26	350	159	473	80	302	25	150	54
45	75	Unaivaniambadi	...	835.85	543	682	3,614	1,784	1,830	580	633	7	8	957	485	967	114	592	8	245	101
46	76	Anaicut	...	277.36	335	431	2,260	1,119	1,141	337	364	6	11	761	403	603	164	210	2	59	75
47	77	Erayankadu	...	553.86	432	520	2,644	1,345	1,299	224	230	...	...	547	106	855	349	410	19	325	292
48	78	Okkanapuram	...	163.03	231	231	508	248	260	133	154	...	...	138	57	119	1	45	...	53	...
49	79	Vasanthanadai	...	170.30	152	154	888	468	420	...	...	...	...	201	54	233	...	197	...	16	...
50	80	Vallandaramam	...	336.63	564	580	2,746	1,374	1,372	148	144	...	...	789	268	726	146	478	2	141	138
51	81	Genganallur	...	739.13	581	737	3,488	1,777	1,711	497	482	14	14	930	366	940	85	579	...	196	25
52	82	Pulimedu	...	478.98	225	370	1,866	968	898	158	152	...	...	429	105	551	54	470	2	40	48
53	83	Elavambadi	...	487.47	410	596	3,147	1,604	1,543	118	117	...	...	774	295	812	295	650	81	51	202
54	84 a/b	Seduvalai	...	387.09	385	409	2,183	1,077	1,106	363	339	...	...	586	496	483	133	130	2	134	118
55	84 b/b	Seduvalai	...	303.61	295	351	1,800	896	904	32	36	...	4	446	141	511	56	406	12	39	34
56	85	Virunchipuram	...	292.35	837	985	4,870	2,290	2,580	512	558	...	...	1,464	912	968	177	112	3	225	117
57	86	Sathiyamangalam	...	446.41	523	653	3,388	1,740	1,648	483	471	6	3	893	312	901	192	442	6	86	134
58	87	Poigai	...	431.91	523	594	3,348	1,713	1,635	284	318	9	6	937	367	895	115	481	9	169	83
59	88	Puthur	...	272.24	153	255	1,311	649	662	195	196	...	...	384	140	314	141	215	...	47	138
60	89	Boodur	...	550.99	538	578	3,010	1,531	1,479	367	332	...	...	831	339	826	29	395	2	239	23
61	90	Usoor	...	374.04	389	452	2,307	1,142	1,165	390	436	...	...	738	388	501	260	203	22	84	203
62	91	Athiyoor	...	732.98	546	574	3,122	1,593	1,529	17	7	117	104	620	233	826	189	577	16	170	169

VILLAGEWISE PRIMARY CENSUS ABSTRACT—*cont.*

6. VELLORE TALUK

Serial No.	Location Code No.	Name of Village	WORKERS III Livestock, Forestry, Fishing, Hunting, Plantations, Orchards & Allied activities		IV Mining and Quarrying		(V) Manufacturing, Processing, Servicing and Repairs (a) Household Industry		(b) Other than Household Industry		VI Construction		VII Trade and Commerce		VIII Transport, Storage & Communications		IX Other Services		X Non-workers	
			M	F	M	F	M	F	M	F	M	F	M	F	M	F	M	F	M	F
			(21)	(22)	(23)	(24)	(25)	(26)	(27)	(28)	(29)	(30)	(31)	(32)	(33)	(34)	(35)	(36)	(37)	(38)
32	56	Thippasamudram ...	1	...	...	...	4	...	27	3	2	...	19	2	2	...	39	2	606	1,020
33	57	Kilkrishnapuram ...	...	...	...	...	5	...	1	...	...	...	...	...	...	...	8	2	339	448
34	60	Brahmanamangalam ...	18	6	...	...	...	...	35	3	3	...	29	10	...	...	18	5	350	506
35	64	Kandaneri ...	17	3	...	...	7	...	23	...	1	...	1	4	7	...	68	18	484	905
36	65	Kalanipakkam ...	16	...	4	1	7	...	6	1	7	...	14	3	5	...	69	18	553	1,028
37	66	Unai ...	24	1	3	...	23	1	46	...	12	...	8	1	1	...	57	3	565	1,019
38	67	Othiyathur ...	2	...	9	...	7	...	13	...	...	...	8	...	3	...	39	1	595	1,209
39	68	Devichettikuppam ...	14	...	...	...	10	...	11	1	...	...	...	10	1	...	31	8	515	754
40	69	Karadikudi ...	7	2	...	...	4	1	22	...	1	...	12	9	3	...	30	2	280	547
41	70	Ongapadi ...	...	...	...	...	8	...	...	...	...	...	4	2	1	...	15	1	363	674
42	71	Varadalampattu ...	...	...	...	...	4	...	...	...	1	...	1	1	1	...	12	2	298	371
43	72	Keelkothur ...	...	...	...	...	3	...	7	...	...	...	5	...	4	...	20	...	506	1,251
44	74	Appukkal ...	...	...	...	...	2	...	2	...	...	...	2	...	1	...	14	1	344	722
45	75	Unaivaniambadi ...	...	...	...	...	10	...	46	...	...	...	16	...	7	...	51	5	817	1,716
46	76	Anaicut ...	2	1	...	...	60	2	51	2	1	...	81	8	8	...	131	74	516	977
47	77	Erayankadu ...	21	19	13	...	1	...	33	1	9	...	8	1	6	...	29	17	490	950
48	78	Okkanapuram ...	1	...	4	...	1	...	3	1	...	...	3	...	1	...	8	...	129	259
49	79	Vasanthanadai ...	...	...	...	...	2	...	2	...	1	...	7	...	...	...	8	...	235	420
50	80	Vallandaramam ...	5	1	...	...	17	2	19	...	3	...	12	1	7	...	44	2	648	1,226
51	81	Genganallur ...	1	...	...	...	98	56	4	...	1	...	5	...	3	...	53	4	837	1,626
52	82	Pulimedu ...	3	...	...	...	7	1	9	...	...	...	8	1	1	...	13	2	417	844
53	83	Elavambadi ...	...	...	...	...	5	...	23	2	...	...	13	6	9	...	61	4	792	1,248
54	84 a/b	Seduvalai ...	6	...	...	...	4	3	38	...	6	...	66	2	32	...	67	8	594	973
55	84 b/b	Seduvalai ...	12	..	...	...	9	5	7	2	...	...	15	1	3	...	20	2	385	848
56	85	Virunchipuram ...	8	3	1	...	28	4	133	13	31	1	225	16	32	...	173	20	1,322	2,403
57	86	Sathiyamangalam ...	22	8	...	...	97	32	42	6	13	...	13	4	43	...	143	2	839	1,456
58	87	Poigai ...	4	...	...	...	49	12	59	3	4	...	33	4	11	...	85	4	818	1,520
59	88	Puthur ...	2	...	...	...	3	...	15	...	7	...	2	3	4	...	19	...	335	521
60	89	Boodur ...	2	...	...	...	20	...	40	2	5	...	22	...	14	...	89	2	705	1,450
61	90	Usoor ...	8	1	...	...	2	3	79	3	11	...	15	3	4	...	95	25	641	905
62	91	Athiyoor ...	25	...	...	...	1	3	13	...	1	...	10	...	4	...	25	1	767	1,340

VILLAGEWISE PRIMARY CENSUS ABSTRACT—*cont.*

6. VELLORE TALUK

Serial No.	Location Code No.	Name of Village		Area of Village in Hectares	Occupied Residential Houses	No. of Households	Total Population including Institutional & Houseless Population			Scheduled Castes		Scheduled Tribes		Literate and Educated Persons		WORKERS: Total Workers (i—ix)		WORKERS: I Cultivators		WORKERS: II Agricultural Labourers	
							P	M	F	M	F	M	F	M	F	M	F	M	F	M	F
(0)	(1)	(2)		(3)	(4)	(5)	(6)	(7)	(8)	(9)	(10)	(11)	(12)	(13)	(14)	(15)	(16)	(17)	(18)	(19)	(20)
63	92	Thellai	...	65.32	215	262	1,541	794	747	16	17	44	29	378	64	417	92	323	49	37	40
64	93	Thuthikad	...	570.97	273	317	1,590	830	760	6	6	...	...	529	189	422	130	289	87	45	26
65	94	Palampakkam	...	187.15	346	384	1,788	891	897	253	246	...	...	488	201	487	76	242	7	125	30
66	95	Sholavaram	...	880.06	390	468	2,542	1,249	1,293	285	307	1	1	743	384	584	200	292	10	163	173
67	96	Kattuputhur	...	464.67	367	400	2,100	1,047	1,053	282	316	...	...	628	391	568	12	292	2	191	5
68	97 a/c	Ariyur	...	536.67	427	566	2,724	1,377	1,347	526	542	9	6	779	309	685	151	159	6	148	108
69	97 b/c	Ariyur	...	379.11	162	162	910	459	451	14	18	...	...	271	128	245	73	5	2	123	56
70	97 c/c	Ariyur	...	1,025.41	252	303	1,727	852	875	348	374	3	3	575	340	357	46	155	...	50	40
71	98	Kuppam	...	229.41	154	218	1,070	543	527	...	...	...	...	333	146	287	45	101	4	45	24
72	99	Sekkanur	...	398.79	425	479	2,585	1,294	1,291	548	573	3	2	850	490	561	111	193	20	169	74
73	100 a/b	Thellur	...	613.38	139	183	861	436	425	4	3	...	...	222	88	244	111	107	...	40	86
74	100 b/b	Thellur	...	38.97	487	578	3,134	1,575	1,559	472	471	...	...	1,023	479	790	137	440	36	163	91
75	101	Anpoondi	...	367.46	201	364	1,943	978	965	36	35	...	...	385	106	531	22	370	...	103	18
76	102	Melmanavoor	...	458.74	263	311	1,578	810	768	95	94	...	...	411	131	402	241	154	28	23	181
77	103	Abdullapuram	...	212.26	193	255	1,269	663	606	224	213	...	...	460	250	289	3	105	...	51	...
78	104	Sembedu	...	359.54	363	375	1,984	980	1,004	197	253	...	...	551	190	460	72	116	3	79	52
79	105	Sadupperi	...	463.02	397	443	2,378	1,150	1,228	788	875	...	...	711	433	457	219	80	20	160	189
80	107	Kilmanavur	...	206.96	355	456	2,454	1,283	1,171	565	520	...	...	731	320	626	91	150	6	66	51
81	108	Karugambathur	...	210.37	436	521	3,036	1,565	1,471	414	411	...	...	965	365	886	176	34	2	40	94
82	109	Shenbakkam	...	453.69	1,167	1,308	6,455	3,296	3,159	1,283	1,297	157	159	2,262	1,323	1,643	243	21	4	84	38
83	112	Venkatapuram	...	156.94	126	126	730	383	347	133	139	...	...	246	127	181	141	44	...	102	137
84	113	Perumugai	...	343.40	238	276	1,549	782	767	386	382	1	1	476	289	320	87	85	1	60	69
85	114	Alamelumangapuram	...	381.37	406	474	2,607	1,269	1,338	289	302	7	8	683	328	595	229	214	16	212	200
86	115	Palamathi	...	1,056.30	151	411	1,132	564	568	48	57	...	...	171	89	362	4	248	...	81	2
87	116	Virupakshipuram	...	669.29	839	1,113	5,747	2,861	2,886	610	770	11	10	1,496	806	1,471	149	407	18	162	22
88	117	Palavansathu	...	251.76	495	592	3,322	1,722	1,600	147	145	...	...	1,198	734	755	139	50	12	16	5
89	119	Edayansathu	...	292.40	467	500	2,734	1,377	1,357	444	434	...	...	908	516	661	121	198	2	110	71
90	120	Thuthipet	...	218.24	88	136	823	417	408	215	243	...	...	264	109	168	17	68	...	41	15
91	121	Sirukalambur	...	217.85	88	105	627	336	291	58	54	...	...	180	79	168	23	77	...	10	9
92	122	Pennathur	...	767.22	810	1,094	5,988	2,968	3,020	526	579	...	...	1,850	921	1,374	80	597	2	428	43
93	123	Adukkambarai	...	641.09	435	506	2,746	1,408	1,338	255	264	...	...	759	374	754	123	278	2	307	98

VILLAGEWISE PRIMARY CENSUS ABSTRACT—*cont.*

6. VELLORE TALUK

Serial No.	Location Code No.	Name of Village	WORKERS III Livestock, Forestry, Fishing, Hunting, Plantations, Orchards & Allied activities		IV Mining and Quarrying		(V) Manufacturing, Processing, Servicing and Repairs (a) Household Industry		(b) Other than Household Industry		VI Construction		VII Trade and Commerce		VIII Transport, Storage & Communications		IX Other Services		X Non-workers	
			M	F	M	F	M	F	M	F	M	F	M	F	M	F	M	F	M	F
			(21)	(22)	(23)	(24)	(25)	(26)	(27)	(28)	(29)	(30)	(31)	(32)	(33)	(34)	(35)	(36)	(37)	(38)
63	92	Thellai ...	16	...	2	...	1	...	9	1	1	...	11	1	3	...	14	1	377	655
64	93	Thuthikad ...	26	9	...	...	8	...	4	...	3	...	11	...	1	...	35	8	408	630
65	94	Palampakkam ...	...	...	...	...	64	37	9	...	...	...	8	...	3	...	36	2	404	821
66	95	Sholavaram ...	16	5	3	...	13	...	19	4	...	...	12	4	6	...	60	4	655	1,093
67	96	Kattuputhur ...	1	...	7	...	2	...	9	2	...	...	12	1	10	...	44	2	479	1,041
68	97 a/c	Ariyur ...	1	...	12	2	27	1	173	19	8	1	78	2	20	...	59	12	692	1,196
69	97 b/c	Ariyur ...	...	...	...	9	...	...	42	2	22	1	16	...	4	...	33	3	214	378
70	97 c/c	Ariyur ...	1	...	14	...	...	...	29	1	24	1	15	...	10	...	59	4	495	829
71	98	Kuppam ...	7	...	16	...	6	1	38	1	1	...	17	5	14	...	42	10	256	482
72	99	Sekkanur ...	2	...	...	...	9	1	32	1	7	...	45	5	9	...	95	10	733	1,180
73	100 a/b	Thellur ...	14	11	...	...	27	1	13	4	24	1	3	4	3	...	13	4	192	314
74	100 b/b	Thellur ...	...	...	...	...	22	...	38	...	7	...	15	...	11	...	94	10	785	1,422
75	101	Anpoondi ...	...	...	...	1	1	...	24	2	2	...	2	...	1	...	28	1	447	943
76	102	Melmanavoor ...	8	4	1	...	47	...	60	1	4	...	61	23	11	...	33	4	408	527
77	103	Abdullapuram ...	2	...	1	...	...	...	38	...	48	...	3	...	8	...	33	3	374	603
78	104	Sembedu ...	24	3	...	...	28	2	30	...	22	...	11	3	9	...	141	9	520	932
79	105	Sadupperi ...	...	...	...	...	10	3	107	1	2	...	6	2	4	...	88	4	693	1,009
80	107	Kilmanavur ...	4	1	...	...	96	7	176	13	17	...	29	6	21	...	67	7	657	1,080
81	108	Karugambathur ...	...	1	...	...	51	1	555	52	28	...	76	8	40	...	62	18	679	1,295
82	109	Shenbakkam ...	7	1	2	...	23	...	614	69	43	11	237	16	139	1	473	103	1,653	2,916
83	112	Venkatapuram ...	...	...	...	...	5	...	6	...	2	...	7	...	4	...	11	4	202	206
84	113	Perumugai ...	5	3	2	2	3	...	52	1	3	...	15	4	38	...	57	7	462	680
85	114	Alamelumangapuram ...	...	...	...	...	...	...	107	...	4	5	6	1	7	...	45	7	674	1,109
86	115	Palamathi ...	7	...	...	...	...	...	13	2	...	...	4	...	...	...	9	...	202	564
87	116	Virupakshipuram ...	8	...	4	3	114	6	431	22	55	...	43	4	49	...	198	74	1,390	2,737
88	117	Palavansathu ...	1	1	32	3	...	1	215	20	48	2	95	11	27	...	271	84	967	1,461
89	119	Edayansathu ...	6	...	22	16	1	1	118	1	22	1	34	...	41	...	109	29	716	1,236
90	120	Thuthipet ...	...	...	...	...	4	...	8	...	12	...	3	...	2	...	30	2	249	389
91	121	Sirukalambur ...	13	2	...	...	10	7	9	...	10	...	8	1	2	...	29	4	168	268
92	122	Pennathur ...	...	...	53	...	21	...	73	1	4	...	42	1	22	...	134	33	1,594	2,940
93	123	Adukkambarai ...	20	...	...	...	5	...	39	...	4	1	17	...	6	...	78	22	654	1,215

VILLAGEWISE PRIMARY

6. VELLORE

CENSUS ABSTRACT—*cont.*

TALUK

Serial No.	Location Code No.	Name of Village	Area of Village in Hectares	Occupied Residential Houses	No. of Households	Total Population including Institutional & Houseless Population			Scheduled Castes		Scheduled Tribes		Literate and Educated Persons		WORKERS I Total Workers (i—ix)		WORKERS I Cultivators		WORKERS II Agricultural Labourers	
						P	M	F	M	F	M	F	M	F	M	F	M	F	M	F
(0)	(1)	(2)	(3)	(4)	(5)	(6)	(7)	(8)	(9)	(10)	(11)	(12)	(13)	(14)	(15)	(16)	(17)	(18)	(19)	(20)
94	124	Moonjurpattu ...	1,103.64	733	943	4,913	2,509	2,404	250	238	2	1	1,233	547	1,289	179	750	28	243	132
95	125	Sathumadurai ...	185.25	115	223	1,016	492	524	1	1	...	...	217	71	280	16	108	...	37	6
96	126	Nelvoy ...	233.71	225	270	1,256	608	648	243	278	2	1	412	227	304	70	121	2	99	64
97	127	Sathupalayam ...	248.24	137	172	897	430	467	124	140	...	...	290	154	230	84	99	...	78	78
98	128	Veppambattu ...	456.79	602	626	3,266	1,643	1,623	404	465	...	...	943	451	723	147	340	2	237	140
99	129	Kanikiniyan ...	179.00	107	129	680	350	330	3	4	...	...	234	101	165	...	105	...	12	...
100	130	Kaniambadi ...	777.79	762	1,057	5,205	2,643	2,562	495	491	...	...	1,644	964	1,285	319	424	28	325	245
101	131	Salamanatham ...	156.27	168	168	815	397	418	...	...	...	...	232	119	200	10	97	8	84	2
102	132	Mothakkal ...	495.98	173	203	1,063	523	540	7	11	2	4	288	107	253	43	220	35	20	7
103	133	Kammasamudram ...	1,210.20	744	965	5,020	2,429	2,591	272	348	20	22	1,491	1,087	1,058	104	565	37	289	59
104	134	Mottupalayam ...	255.46	183	183	1,054	520	534	174	162	...	...	302	152	228	15	120	1	47	14
105	135	Vallam ...	472.73	480	636	3,176	1,565	1,611	217	243	1	1	960	465	790	87	482	6	105	71
106	136	Singirikoil ...	153.08	69	71	408	210	198	...	...	...	...	144	60	100	6	86	...	9	6
107	137	Kathalambattu ...	661.77	582	787	4,486	2,323	2,163	382	354	3	4	1,209	456	1,219	451	777	19	291	414
108	138	Keelarasambattu ...	171.90	452	453	2,363	1,169	1,194	19	27	...	...	618	244	659	187	301	9	259	174
109	139	Alleri ...	184.81	78	82	426	236	190	...	...	236	190	13	...	165	25	132	10	3	...
110	140	Elluparai ...	28.54	8	8	47	27	20	...	...	27	20	4	...	20	3	20	3	...	...
111	141	Pudukuppam ...	67.29	22	22	100	57	43	...	...	57	43	11	7	38	1	33	...	...	...
112	142	Peenjamandai ...	1,483.89	373	373	1,864	973	891	...	...	969	891	122	27	642	22	623	13	2	5
113	143	Jardankollai ...	553.74	56	174	991	510	481	...	...	508	481	291	180	384	16	362	2	2	...
114	144	Palambattu ...	356.74	96	155	922	473	449	...	...	472	449	3	...	253	5	246	2	5	3
115	145	Periyanpanaparai ...	81.85	27	27	111	63	48	...	...	63	48	2	...	33	...	33	...	...	...
116	146	Mulluvadi ...	121.30	97	97	421	218	203	...	...	162	150	24	2	164	66	84	...	10	26
117	149	Agraharam ...	109.61	131	152	896	485	411	81	76	...	...	182	96	274	29	130	...	106	28
118	150	Kammalankottai ...	76.98	159	191	950	464	486	95	105	...	...	295	154	234	57	88	...	129	54
119	151	Murukkeri ...	106.88	60	100	553	258	295	102	122	...	...	163	97	126	18	35	...	3	1
120	152	Sirukanchi ...	97.08	115	115	667	343	324	328	309	...	...	173	87	155	115	12	...	59	114
121	153	Sampanginallur ...	101.59	84	84	440	215	225	97	101	...	...	140	61	120	84	46	...	39	79
122	154	Pangalathan ...	49.10	52	73	358	177	181	...	...	...	...	93	27	85	...	32	...	16	...
123	155	Palathuvannan ...	353.43	155	155	799	405	394	3	4	...	...	226	87	204	1	179	...	18	1
124	156	Kilpallipattu ...	100.85	280	334	1,677	833	844	227	213	...	...	511	264	392	21	114	1	89	16

VILLAGEWISE PRIMARY CENSUS ABSTRACT—*cont.*

6. VELLORE TALUK

Serial No.	Location Code No.	Name of Village	WORKERS III Livestock, Forestry, Fishing, Hunting, Plantations, Orchards & Allied activities		IV Mining and Quarrying		(V) Manufacturing, Processing, Servicing and Repairs (a) Household Industry		(b) Other than Household Industry		VI Construction		VII Trade and Commerce		VIII Transport, Storage & Communications		IX Other Services		X Non-workers	
			M	F	M	F	M	F	M	F	M	F	M	F	M	F	M	F	M	F
			(21)	(22)	(23)	(24)	(25)	(26)	(27)	(28)	(29)	(30)	(31)	(32)	(33)	(34)	(35)	(36)	(37)	(38)
94	124	Moonjurpattu ...	23	1	1	...	41	...	83	4	10	...	30	6	17	...	91	8	1,220	2,225
95	125	Sathumadurai ...	2	4	27	...	...	...	54	...	17	...	8	4	6	...	21	2	212	508
96	126	Nelvoy ...	9	1	2	...	9	...	5	...	11	...	10	...	1	...	37	3	304	578
97	127	Sathupalayam ...	6	1	...	...	...	...	6	...	5	...	7	2	1	...	28	3	200	383
98	128	Veppambattu ...	...	...	4	...	9	1	26	...	1	...	26	1	14	...	66	3	920	1,476
99	129	Kanikiniyan ...	...	...	...	...	4	...	1	...	3	...	22	...	...	...	18	...	185	330
100	130	Kaniambadi ...	29	...	2	...	61	1	60	1	42	2	128	9	55	...	159	33	1,358	2,243
101	131	Salamanatham ...	...	...	...	...	...	...	5	...	...	...	1	...	2	...	11	...	197	408
102	132	Mothakkal ...	...	...	...	...	1	...	1	...	...	...	2	...	4	...	5	1	270	497
103	133	Kammasamudram ...	3	...	7	...	43	...	11	1	2	...	31	...	13	...	94	7	1,371	2,487
104	134	Mottupalayam ...	1	...	...	...	23	...	15	...	2	...	3	...	1	...	16	...	292	519
105	135	Vallam ...	7	...	3	...	15	...	14	...	3	...	38	1	13	...	110	9	775	1,524
106	136	Singirikoil ...	...	...	...	...	...	...	...	...	...	...	...	...	...	...	5	...	110	192
107	137	Kathalambattu ...	6	1	...	...	50	5	11	...	...	...	9	...	2	...	73	12	1,104	1,712
108	138	Keelarasambattu ...	1	...	1	...	12	1	15	...	1	...	18	2	1	...	50	1	510	1,007
109	139	Alleri ...	29	15	...	...	...	...	...	...	...	...	...	...	...	...	1	...	71	165
110	140	Elluparai ...	...	...	...	...	...	...	...	...	...	...	...	...	...	...	...	...	7	17
111	141	Pudukuppam ...	5	1	...	...	...	...	...	...	...	...	...	...	...	...	...	...	19	42
112	142	Peenjamandai ...	7	3	...	...	...	...	...	...	...	...	...	...	...	...	10	1	331	869
113	143	Jardankollai ...	14	14	...	...	...	...	...	...	...	...	...	...	...	...	6	...	126	465
114	144	Palambattu ...	...	...	...	...	...	...	...	...	...	...	...	...	...	...	2	...	220	444
115	145	Periyanpanaparai ...	...	...	...	...	...	...	...	...	...	...	...	...	...	...	...	...	30	48
116	146	Mulluvadi ...	68	40	...	...	...	...	...	...	...	...	...	...	1	...	1	...	54	137
117	149	Agraharam ...	...	...	...	...	2	...	4	...	3	...	20	...	1	...	8	1	211	382
118	150	Kammalankottai ...	...	...	...	...	13	...	1	...	...	...	2	...	2	...	19	3	230	429
119	151	Murukkeri ...	...	...	4	...	...	...	47	3	1	...	10	1	2	...	24	13	132	277
120	152	Sirukanchi ...	1	...	...	...	1	...	44	...	1	...	3	...	4	...	30	1	188	209
121	153	Sampanginallur ...	...	...	...	...	10	5	11	...	...	...	2	...	5	...	9	...	93	141
122	154	Pangalathan ...	...	...	...	...	...	...	6	...	16	...	5	...	...	...	10	...	92	181
123	155	Palathuvannan ...	...	...	...	...	2	...	...	...	...	...	1	...	...	...	4	...	201	393
124	156	Kilpallipattu ...	...	...	1	...	44	...	10	1	1	...	12	1	35	...	86	2	441	823

VILLAGEWISE PRIMARY CENSUS ABSTRACT—*cont.*

6. VELLORE TALUK

Serial No.	Location Code No.	Name of Village	Area of Village in Hectares	Occupied Residential Houses	No. of Households	Total Population including Institutional & Houseless Population P	M	F	Scheduled Castes M	F	Scheduled Tribes M	F	Literate and Educated Persons M	F	WORKERS Total Workers (i—ix) M	F	I Cultivators M	F	II Agricultural Labourers M	F
(0)	(1)	(2)	(3)	(4)	(5)	(6)	(7)	(8)	(9)	(10)	(11)	(12)	(13)	(14)	(15)	(16)	(17)	(18)	(19)	(20)
125	158	Allapuram ...	190.46	1,441	2,002	10,163	5,220	4,943	334	336	10	4	3,267	2,108	2,617	476	6	2	189	134
126	159	Katpadi Railway Station ...	36.95	165	165	747	383	364	117	102	...	...	310	208	177	6	...	...	...	...
127	160	Appukkal ...	323.76	...	Reserve Forest		...	...	...	...	...	...	...	Reserve Forest		...	...	...	...	...
128	161	Arasampet ...	12,439.93	...	Reserve Forest		...	...	...	...	...	...	...	Reserve Forest		...	...	...	...	...
129	162	Athiyur ...	1,896.58	...	Reserve Forest		...	...	...	...	...	...	...	Reserve Forest		...	...	...	...	...
130	163	Kaniyambadi ...	2,192.90	...	Reserve Forest		...	...	...	...	...	...	...	Reserve Forest		...	...	...	...	...
131	164	Kailasagiri ...	1,025.67	...	Reserve Forest		...	...	...	...	...	...	...	Reserve Forest		...	...	...	...	...
132	165	Karuthamalai ...	8,089.08	...	Reserve Forest		...	...	...	...	...	...	...	Reserve Forest		...	...	...	...	...
133	166	Nellimalai ...	828.01	...	Reserve Forest		...	...	...	...	...	...	...	Reserve Forest		...	...	...	...	...
134	167	Palamathi ...	3,302.35	...	Reserve Forest		...	...	...	...	...	...	...	Reserve Forest		...	...	...	...	...
135	168	Pallikonda ...	1,577.36	...	Reserve Forest		...	...	...	...	...	...	...	Reserve Forest		...	...	...	...	...
136	169	Paravamalai ...	2,864.63	...	Reserve Forest		...	...	...	...	...	...	...	Reserve Forest		...	...	...	...	...
137	170	Puthur ...	4,776.61	...	Reserve Forest		...	...	...	...	...	...	...	Reserve Forest		...	...	...	...	...
138	171	Thellai ...	2,777.21	...	Reserve Forest		...	...	...	...	...	...	...	Reserve Forest		...	...	...	...	...
139	172	Thellur ...	38.97	...	Reserve Forest		...	...	...	...	...	...	...	Reserve Forest		...	...	...	...	...
		Taluk Total ...	**89,664.59**	**39,756**	**47,412**	**244,313**	**123,432**	**120,881**	**27,266**	**27,725**	**3,252**	**3,006**	**66,278**	**31,307**	**64,280**	**13,009**	**29,127**	**1,269**	**14,714**	**9,308**

VILLAGEWISE PRIMARY CENSUS ABSTRACT—*concld.*

6. VELLORE TALUK

Serial No.	Location Code No.	Name of Village	WORKERS III Livestock, Forestry, Fishing, Hunting, Plantations, Orchards & Allied activities		IV Mining and Quarrying		(V) Manufacturing, Processing, Servicing and Repairs (a) Household Industry		(b) Other than Household Industry		VI Construction		VII Trade and Commerce		VIII Transport, Storage & Communications		IX Other Services		X Non-workers	
			M	F	M	F	M	F	M	F	M	F	M	F	M	F	M	F	M	F
			(21)	(22)	(23)	(24)	(25)	(26)	(27)	(28)	(29)	(30)	(31)	(32)	(33)	(34)	(35)	(36)	(37)	(38)
125	158	Allapuram ...	20	...	11	1	124	73	885	76	69	17	416	16	177	...	726	157	2,597	4,467
126	159	Katpadi Railway Station ...	...	...	...	...	...	...	3	...	...	...	1	...	166	4	7	2	206	358
127	160	Appukkal ...	...	...	...	Reserve Forest		...	...	...	...	...	...	...	Reserve Forest		...	...	...	...
128	161	Arasampet ...	...	...	...	Reserve Forest		...	...	...	...	...	...	...	Reserve Forest		...	...	...	...
129	162	Athiyur ...	...	...	...	Reserve Forest		...	...	...	...	...	...	...	Reserve Forest		...	...	...	...
130	163	Kaniyambadi ...	...	...	...	Reserve Forest		...	...	...	...	...	...	...	Reserve Forest		...	...	...	...
131	164	Kailasagiri ...	...	...	...	Reserve Forest		...	...	...	...	...	...	...	Reserve Forest		...	...	...	...
132	165	Karuthamalai ...	...	...	...	Reserve Forest		...	...	...	...	...	...	...	Reserve Forest		...	...	...	...
133	166	Nellimalai ...	...	...	...	Reserve Forest		...	...	...	...	...	...	...	Reserve Forest		...	...	...	...
134	167	Palamathi ...	...	...	...	Reserve Forest		...	...	...	...	...	...	...	Reserve Forest		...	...	...	...
135	168	Pallikonda ...	...	...	...	Reserve Forest		...	...	...	...	...	...	...	Reserve Forest		...	...	...	...
136	169	Paravamalai ...	...	...	...	Reserve Forest		...	...	...	...	...	...	...	Reserve Forest		...	...	...	...
137	170	Puthur ...	...	...	...	Reserve Forest		...	...	...	...	...	...	...	Reserve Forest		...	...	...	...
138	171	Thellai ...	...	...	...	Reserve Forest		...	...	...	...	...	...	...	Reserve Forest		...	...	...	...
139	172	Thellur ...	...	...	...	Reserve Forest		...	...	...	...	...	...	...	Reserve Forest		...	...	...	...
		Taluk Total ...	974	207	292	38	1,883	324	5,461	354	830	61	2,802	265	1,352	7	6,845	1,176	59,152	107,872

FOOT NOTE:—

L. C. Nos. 1 to 23, 26, 58, 73, 147 & 148 relate to Vaniyambadi Taluk.
L. C. Nos. 59, 61, 62, 63, 106, 110, 111, 118 & 157 are Non-City Urban Units.

APPENDIX

Statement Showing a List of Revenue Villages forming part of Panchayats.

6. VELLORE TALUK

Location Code No.	Name of Village	Name of Panchayat in which included with alphabetical indications for the total segment	Cross reference for the other segment/ segments of the Panchayat.
(1)	(2)	(3)	(4)
27	Arjathi	Guruvarajapalayam b/c	53 for a/c, 28 for c/c
28	Pallapadi	Guruvarajapalayam c/c	53 for a/c, 27 for b/c
29	Ramanayanicuppam	Ramanayanicuppam a/b	31 for b/b
31	Nedumipalayam	Ramanayanicuppam b/b	29 for a/b
35	Pakkam	Pakkampalayam b/b	36 for a/b
36	Pakkampalayam	Pakkampalayam a/b	35 for b/b
37	Melpallipattu	Melpallipattu a/b	38 for b/b
38	Thenpudupattu	Melpallipattu b/b	37 for a/b
39	Asanampattu	Asanampattu a/b	40 for b/b
40	Kallaparai	Asanampattu b/b	39 for a/b
41	Melarasampet	Melarasampet a/b	146 for b/b
42	Vannanthangal	Vannanthangal a/b	43 for b/b
43	Umayampattu	Vannanthangal b/b	42 for a/b
44	Katharicuppam	Madayapattu b/c	47 for a/c, 45 for c/c
45	Gengasanicuppam	Madayapattu c/c	47 for a/c, 44 for b/c
47	Madayapattu	Madayapattu a/c	44 for b/c, 45 for c/c
53	Guruvarajapalayam	Guruvarajapalayam a/c	27 for b/c, 28 for c/c
67	Othiyathur	Othiyathur a/b	150 for b/b
78	Okkanapuram	Vasanthanadi b/b	79 for a/b
79	Vasanthanadi	Vasanthanadi a/b	78 for b/b
92 a/b	Thellai	Thuthikadu b/b	93 for a/b
93	Thuthikadu	Thuthikadu a/b	92 a/b for b/b
98	Kuppam	Kuppam a/b	151 for b/b
109	Shenbakkam	Shenbakkam a/b	159 for b/b
112	Venkatapuram	Venkatapuram a/b	153 for b/b
120	Thuthipet	Thuthipet a/b	121 for b/b
121	Sirukalambur	Thuthipet b/b	120 for a/b

Location Code No.	Name of Village	Name of Panchayat in which included with alphabetical indications for the total segment	Cross reference for the other segment/ segments of the Panchayat.
(1)	(2)	(3)	(4)
125	Sathumadurai	Nelvoy c/c	126 for a/c, 154 for b/c
126	Nelvoy	Nelvoy a/c	154 for b/c, 125 for c/c
132	Mothakkal	Kammasamudram b/b	133 for a/b
133	Kammasamudram	Kammasamudram a/b	132 for b/b
136	Singirikoli	Kathalambattu c/c	137 for a/c, 138 for b/c
137	Kathalambattu	Kathalambattu a/c	138 for b/c, 136 for c/c
138	Keelarasambattu	Kathalambattu b/c	137 for a/c, 136 for c/c
139	Alieri	Peenjamandai d/e	142 for a/e, 145 for b/e, 140 for c/e, 141 for e/e
140	Elluparai	Peenjamandai c/e	142 for a/e, 145 for b/e, 141 for e/e, 139 for d/e
141	Pudukuppam	Peenjamandai e/e	139 for d/e, 140 for c/e, 142 for a/e, 145 for b/e
142	Peenjamandai	Peenjamandai a/e	139 for d/e, 140 for c/e, 141 for e/e, 145 for b/e
145	Periyapannaparai	Peenjamandai b/e	142 for a/e, 140 for c/e, 139 for b/e, 141 for e/e
146	Mulluvadi	Melarasampattu b/b	41 for a/b
150	Kammalankottai	Othiyathur b/b	67 for a/b
151	Marukkeri	Kuppam b/b	98 for a/b
153	Sampanginallur	Venkatapuram b/b	112 for a/b
154	Pangalathan	Nelvoy b/c	126 for a/c, 125 for c/c
159	Katpadi Railway Station	Shenbakkam b/b	109 for a/b

URBAN BLOCKWISE PRIMARY CENSUS ABSTRACT

6. VELLORE TALUK

Serial No.	Location Code No.	Name of Town/ Ward/Enumerator's Block No.	Area of Town in Sq. Km.	Occupied Residential Houses	No. of Households	Total Population including Institutional & Houseless Population			Scheduled Castes		Scheduled Tribes		Literate and Educated Persons		WORKERS: Total Workers (i—ix)		WORKERS: I Cultivators		WORKERS: II Agricultural Labourers	
						P	M	F	M	F	M	F	M	F	M	F	M	F	M	F
(0)	(1)	(2)	(3)	(4)	(5)	(6)	(7)	(8)	(9)	(10)	(11)	(12)	(13)	(14)	(15)	(16)	(17)	(18)	(19)	(20)
VELLORE AGGLOMERATION		...	**31.57**	**20,462**	**33,097**	**178,554**	**91,338**	**87,216**	**8,607**	**8,363**	**12**	**2**	**61,793**	**42,105**	**45,643**	**5,381**	**1,011**	**71**	**668**	**408**
	XXII	**VELLORE (M)**																		
1		H.N.B./E.B.No. 1/1 ...	...	60	71	367	197	170	...	...	...	...	109	62	99	4	7	...	2	3
2		1/2 ...	...	68	97	526	275	251	...	...	...	...	173	79	142	4	2	...	6	1
3		1/3 ...	...	52	65	367	201	166	...	...	...	...	124	49	114	9	11	...	1	...
4		1/4 ...	...	78	92	488	242	246	...	...	...	...	160	71	120	7	14	2	1	2
5		1/5 ...	...	109	136	754	396	358	...	...	...	...	224	103	216	1	21	...	10	...
6		1/6 ...	...	120	136	737	359	378	336	360	...	...	241	191	160	23	...	...	4	3
7		1/7 ...	...	89	101	498	244	254	23	12	...	...	124	71	130	28	8	...	5	2
8		1/8 ...	...	70	112	474	241	233	10	8	...	...	147	67	135	20	8	...	1	2
		Total ...	...	**646**	**810**	**4,211**	**2,155**	**2,056**	**369**	**380**	...	...	**1,302**	**693**	**1,116**	**96**	**71**	**2**	**30**	**13**
9		2/9 ...	...	60	91	470	233	237	...	...	...	...	155	99	138	4	17	...	...	...
10		2/10 ...	...	42	76	397	211	186	3	4	...	...	138	75	119	6	...	...	4	...
11		2/11 ...	...	54	75	419	190	229	142	68	...	...	135	118	86	40	...	...	9	12
12		2/12 ...	...	76	76	432	200	232	190	222	...	...	143	102	99	20	1	...	5	5
13		2/13 ...	...	96	136	721	367	354	270	278	...	...	251	147	182	27	...	...	3	1
14		2/14 ...	...	75	77	387	190	197	171	171	...	...	105	77	100	26	...	...	20	15
15		2/15 ...	...	63	131	693	350	343	...	...	...	...	191	115	197	5	5	...	...	...
16		2/16 ...	...	73	137	779	398	381	...	...	...	...	292	192	192	8	14	...	1	...
		Total ...	...	**539**	**799**	**4,298**	**2,139**	**2,159**	**776**	**743**	...	...	**1,410**	**925**	**1,113**	**136**	**37**	...	**42**	**33**
17		3/17 ...	...	44	77	436	226	210	...	...	...	...	170	116	113	5	...	...	...	...
18		3/18 ...	...	37	103	577	277	300	...	...	...	...	208	164	148	23	2	...	...	1
19		3/19 ...	...	66	129	746	392	354	...	...	...	...	293	198	212	7	2	...	2	...
20		3/20 ...	...	71	124	793	399	394	...	...	...	...	275	195	208	9	4	...	2	...
21		3/21 ...	...	67	103	575	273	302	...	...	...	...	221	198	134	9	4	...	6	...
22		3/22 ...	...	59	85	492	253	239	...	...	...	...	176	121	131	10	2	1	8	...
		Total ...	...	**344**	**621**	**3,619**	**1,820**	**1,799**	...	...	...	...	**1,343**	**992**	**946**	**63**	**14**	**1**	**18**	**1**
23		4/23 ...	...	64	137	803	398	405	...	...	...	...	315	238	188	8	2	...	2	...
24		4/24 ...	...	55	113	546	260	286	...	...	...	...	184	136	137	3	...	...	...	...

URBAN BLOCKWISE PRIMARY CENSUS ABSTRACT—*cont.*

6. VELLORE TALUK

Serial No.	Location Code No.	Name of Town/ Ward/Enumerator's Block No.	WORKERS III Livestock, Forestry, Fishing, Hunting, Plantations, Orchards & Allied activities		IV Mining and Quarrying		(V) Manufacturing, Processing, Servicing and Repairs (a) Household Industry		(b) Other than Household Industry		VI Construction		VII Trade and Commerce		VIII Transport, Storage & Communications		IX Other Services		X Non-workers	
			M	F	M	F	M	F	M	F	M	F	M	F	M	F	M	F	M	F
			(21)	(22)	(23)	(24)	(25)	(26)	(27)	(28)	(29)	(30)	(31)	(32)	(33)	(34)	(35)	(36)	(37)	(38)
		VELLORE AGGLOMERATION ...	**168**	**22**	**3**	**5**	**1,691**	**481**	**12,763**	**521**	**1,381**	**139**	**12,322**	**654**	**5,753**	**379**	**9,883**	**2,701**	**45,695**	**81,835**
	XXII	**VELLORE (M)**																		
1		H.N.B./EB. No. 1/1 ...	...	...	...	...	...	...	44	...	3	...	8	...	16	...	19	1	98	166
2		1/2 ...	...	...	...	...	28	...	31	...	8	...	44	3	10	...	13	...	133	247
3		1/3 ...	...	...	...	...	7	...	23	...	28	1	31	...	12	...	1	8	87	157
4		1/4 ...	...	...	...	...	1	...	37	...	35	2	13	...	11	...	8	1	122	239
5		1/5 ...	4	...	...	...	7	...	103	...	9	...	21	1	30	...	11	...	180	357
6		1/6 ...	...	...	...	...	...	...	51	...	3	3	7	5	46	5	49	7	199	355
7		1/7 ...	1	...	...	...	1	...	32	3	6	1	17	1	22	7	38	14	114	226
8		1/8 ...	...	...	...	...	...	...	39	1	3	4	44	4	23	...	17	9	106	213
		Total ...	**5**	...	...	...	**44**	...	**360**	**4**	**95**	**11**	**185**	**14**	**170**	**12**	**156**	**40**	**1,039**	**1,960**
9		2/9 ...	1	...	...	...	...	...	17	...	12	...	70	4	13	...	8	...	95	233
10		2/10 ...	...	...	...	...	1	...	49	...	7	...	35	1	16	1	7	4	92	180
11		2/11 ...	2	...	...	...	...	...	18	...	7	3	4	5	21	1	25	19	104	189
12		2/12 ...	...	...	...	...	3	...	16	...	12	2	26	3	15	1	21	9	101	212
13		2/13 ...	1	...	...	...	3	...	38	...	23	...	15	9	38	...	61	17	185	327
14		2/14 ...	...	...	...	...	...	...	15	...	11	...	9	4	18	...	27	7	90	171
15		2/15 ...	...	...	...	...	...	...	67	3	12	...	59	1	32	...	22	1	153	338
16		2/16 ...	...	...	...	...	3	...	30	3	5	...	94	1	32	...	13	4	206	373
		Total ...	**4**	...	...	...	**10**	...	**250**	**6**	**89**	**5**	**312**	**28**	**185**	**3**	**184**	**61**	**1,026**	**2,023**
17		3/17 ...	...	...	...	...	7	1	17	...	2	...	53	1	19	...	15	3	113	205
18		3/18 ...	...	...	...	...	2	...	35	7	6	...	65	5	24	...	14	10	129	277
19		3/19 ...	...	...	...	...	3	...	63	...	4	1	91	2	33	1	14	3	180	347
20		3/20 ...	...	...	...	...	1	1	49	...	5	...	96	1	32	...	19	7	191	385
21		3/21 ...	1	...	...	...	3	...	11	...	2	...	58	...	34	...	15	9	139	293
22		3/22 ...	...	...	...	...	...	...	21	1	3	...	34	5	40	...	23	3	122	229
		Total ...	**1**	...	...	...	**16**	**2**	**196**	**8**	**22**	**1**	**397**	**14**	**182**	**1**	**100**	**35**	**874**	**1,786**
23		4/23 ...	...	...	...	...	...	...	39	2	4	...	45	1	76	...	20	5	210	397
24		4/24 ...	...	...	...	...	...	...	19	...	8	...	49	3	47	...	14	...	123	283

URBAN BLOCKWISE PRIMARY

6. VELLORE

Serial No.	Location Code No.	Name of Town/ Ward/Enumerator's Block No.	Area of Town in Sq. Km.	Occupied Residential Houses	No. of Households	Total Population including Institutional & Homeless Population P	M	F
(0)	(1)	(2)	(3)	(4)	(5)	(6)	(7)	(8)
	XXII.	VELLORE (M)—cont.						
25		H.N.B./E.B. No. 4/25 ...	...	77	156	697	359	338
26		4/26 ...	...	95	134	629	319	310
27		4/27 ...	...	123	131	615	325	290
28		4/28 ...	...	59	131	793	404	389
		Total ...	...	**473**	**802**	**4,083**	**2,065**	**2,018**
29		17/29 ...	...	107	129	711	368	343
30		17/30 ...	...	72	112	643	332	311
31		17/31 ...	...	65	133	706	368	338
32		17/32 ...	...	82	135	683	331	352
33		17/33 ...	...	51	124	608	297	311
34		17/34 ...	...	71	165	933	463	470
		Total ...	...	**448**	**798**	**4,284**	**2,159**	**2,125**
35		18/35 ...	...	127	185	774	386	388
36		18/36 ...	...	57	120	608	302	306
37		18/37 ...	...	127	127	606	332	274
38		18/38 ...	...	53	120	566	293	273
39		18/39 ...	...	69	138	649	324	325
40		18/40 ...	...	56	101	481	230	251
		Total ...	...	**489**	**791**	**3,684**	**1,867**	**1,817**
41		16/41 **(Part) Total** ...	...	**88**	**88**	**535**	**320**	**215**
42		19/42 ...	...	51	160	649	326	323
43		19/43 ...	...	44	65	387	182	205
44		19/44 ...	...	48	104	491	240	251
45		19/45 ...	...	45	87	455	240	215
46		19/46 ...	...	19	51	292	147	145
		(Part) Total ...	...	**207**	**467**	**2,274**	**1,135**	**1,139**
47		20/47 ...	...	60	148	695	362	333
48		20/48 ...	...	45	129	687	356	331

CENSUS ABSTRACT—*cont.*

TALUK

Scheduled Castes M	F	Scheduled Tribes M	F	Literate and Educated Persons M	F	WORKERS Total Workers (i—ix) M	F	I Cultivators M	F	II Agricultural Labourers M	F
(9)	(10)	(11)	(12)	(13)	(14)	(15)	(16)	(17)	(18)	(19)	(20)
...	...	...	...	222	118	195	40	...	...	...	...
...	...	...	...	169	100	178	27	...	...	19	13
...	...	...	...	141	75	169	14	1	...	2	...
...	...	...	...	309	230	199	9	2	...	...	...
...	...	...	...	**1,340**	**897**	**1,066**	**101**	**5**	...	**23**	**13**
...	...	...	...	160	109	205	8	...	...	...	...
...	...	...	...	197	146	179	13	1	...	...	...
...	...	...	...	305	235	171	28	...	...	...	...
...	...	...	...	273	227	180	8	2	...	...	...
...	...	...	...	218	160	167	24	...	...	...	...
...	...	...	...	350	276	222	16	1	...	...	...
...	...	...	...	**1,503**	**1,153**	**1,124**	**97**	**4**	...	...	...
...	...	...	...	191	114	238	4	2	...	...	...
...	...	...	...	207	130	146	15	...	...	...	...
...	...	...	...	174	77	190	35	...	...	2	...
...	...	...	...	198	98	166	25	...	...	1	...
6	4	...	...	205	131	187	24	2	...	3	...
40	53	...	...	157	105	141	6	...	...	1	1
46	**57**	...	...	**1,132**	**655**	**1,068**	**109**	**4**	...	**7**	**1**
215	**192**	...	...	**199**	**52**	**194**	**10**	...	...	...	...
...	...	...	...	246	182	150	12	...	1	...	...
...	...	...	...	137	110	91	11	...	...	...	...
...	...	...	...	167	124	130	5	1	...	1	...
...	...	...	...	200	146	115	5	...	...	...	...
...	...	...	...	105	42	62	6	1	...	...	...
...	...	...	...	**855**	**604**	**548**	**39**	**2**	**1**	**1**	...
...	...	...	...	196	213	208	5	1	...	...	...
...	...	...	...	184	76	225	6	...	...	...	...

URBAN BLOCKWISE PRIMARY CENSUS ABSTRACT—*cont.*

6. VELLORE TALUK

Serial No.	Location Code No.	Name of Town/ Ward/Enumerator's Block No.	WORKERS III Livestock, Forestry, Fishing, Hunting, Plantations, Orchards & Allied activities M (21)	F (22)	IV Mining and Quarrying M (23)	F (24)	(V) Manufacturing, Processing, Servicing and Repairs (a) Household Industry M (25)	F (26)	(b) Other than Household Industry M (27)	F (28)	VI Construction M (29)	F (30)	VII Trade and Commerce M (31)	F (32)	VIII Transport, Storage & Communications M (33)	F (34)	IX Other Services M (35)	F (36)	X Non-workers M (37)	F (38)
	XXII.	VELLORE (M)—cont.																		
25	H.N.B./E.B. No.	4/25 ...	...	...	...	...	...	...	87	6	12	1	24	27	63	2	9	4	164	298
26		4/26 ...	1	1	...	...	...	...	46	...	13	3	27	3	48	1	24	6	141	283
27		4/27 ...	...	...	...	...	...	...	46	...	2	...	45	13	60	...	13	1	156	276
28		4/28 ...	...	...	...	...	2	...	49	...	2	...	78	1	50	...	16	8	205	380
		Total ...	**1**	**1**	...	...	**2**	...	**286**	**8**	**41**	**4**	**268**	**48**	**344**	**3**	**96**	**24**	**999**	**1,917**
29		17/29 ...	...	...	...	...	5	...	115	2	...	...	36	1	13	...	36	5	163	335
30		17/30 ...	1	...	...	...	...	1	93	3	1	...	31	1	11	...	41	8	153	298
31		17/31 ...	...	...	...	...	2	...	34	2	3	...	58	7	27	...	47	19	197	310
32		17/32 ...	2	...	...	...	83	1	35	...	1	...	24	1	4	...	29	6	151	344
33		17/33 ...	...	...	...	...	35	...	38	1	2	1	53	8	13	...	26	14	130	287
34		17/34 ...	2	...	...	...	52	...	23	...	...	...	59	1	39	1	46	14	241	454
		Total ...	**5**	...	...	...	**177**	**2**	**338**	**8**	**7**	**1**	**261**	**19**	**107**	**1**	**225**	**66**	**1,035**	**2,028**
35		18/35 ...	3	...	...	...	1	...	153	1	1	...	32	2	29	1	17	...	148	384
36		18/36 ...	...	...	...	...	10	...	83	...	...	...	24	9	11	1	18	5	156	291
37		18/37 ...	...	...	...	...	11	2	123	16	5	3	24	7	21	5	4	2	142	239
38		18/38 ...	...	...	...	...	8	5	83	5	2	2	42	5	15	...	15	8	122	248
39		18/39 ...	...	...	...	...	3	12	80	...	8	1	53	5	22	...	16	6	137	301
40		18/40 ...	...	...	...	...	...	...	71	...	12	1	29	2	14	...	14	2	89	245
		Total ...	**3**	...	...	...	33	**19**	**593**	**22**	**28**	**7**	**204**	**30**	**112**	**7**	**84**	**23**	**799**	**1,708**
41		16/41 (Part) Total ...	...	...	...	...	12	...	142	...	...	...	21	1	14	4	5	5	126	205
42		19/42 ...	...	...	...	...	36	1	19	...	5	...	59	5	13	...	18	5	176	311
43		19/43 ...	...	...	...	...	36	...	8	...	2	...	12	...	12	...	21	11	91	194
44		19/44 ...	...	...	...	...	5	1	37	...	1	...	41	1	18	...	26	3	110	246
45		19/45 ...	...	...	...	...	3	...	33	...	...	...	46	...	11	...	22	5	125	210
46		19/46 ...	...	...	...	...	4	...	4	...	1	...	21	...	11	...	20	6	85	139
		(Part) Total ...	...	...	...	...	**84**	**2**	**101**	...	**9**	...	**179**	**6**	**65**	...	**107**	**30**	**587**	**1,100**
47		20/47 ...	...	...	...	...	...	...	123	...	...	...	47	...	18	...	19	5	154	328
48		20/48 ...	1	...	...				149	2	...	...	52	...	10	...	13	4	131	325

URBAN BLOCKWISE PRIMARY CENSUS ABSTRACT—*cont.*

6. VELLORE TALUK

Serial No.	Location Code No.	Name of Town/ Ward/Enumerator's Block No.	Area of Town in Sq. Km.	Occupied Residential Houses	No. of Households	Total Population including Institutional & Houseless Population P	M	F	Scheduled Castes M	F	Scheduled Tribes M	F	Literate and Educated Persons M	F	WORKERS Total Workers (i—ix) M	F	I Cultivators M	F	II Agricultural Labourers M	F
(0)	(1)	(2)	(3)	(4)	(5)	(6)	(7)	(8)	(9)	(10)	(11)	(12)	(13)	(14)	(15)	(16)	(17)	(18)	(19)	(20)
	XXII.	VELLORE (M)—cont.																		
49		H.N.B./E.B. No. 20/49 ...	...	18	148	792	400	392	...	...	...	...	200	106	247	69	1	...	...	...
50		20/50 ...	...	43	163	805	426	379	...	...	...	...	233	135	264	52	...	...	...	...
		(Part) Total ...	...	**166**	**588**	**2,979**	**1,544**	**1,435**	...	...	...	...	**813**	**530**	**944**	**132**	**2**	...	...	...
51		5/51 ...	...	65	108	733	447	286	2	...	...	...	242	77	279	5	1	...	...	...
52		5/52 ...	...	18	50	391	242	149	6	7	...	...	171	43	93	4	...	...	2	...
53		5/53 ...	...	60	73	300	147	153	51	50	...	...	68	30	95	3	...	...	...	...
54		5/54 ...	...	94	136	675	342	333	5	3	...	...	151	92	201	6	...	...	...	...
55		5/55 ...	...	75	72	712	354	358	314	317	...	...	211	135	192	28	6	...	21	3
56		5/56 ...	...	60	37	524	256	268	251	260	...	...	180	116	124	20	...	...	1	...
57		5/57 ...	...	40	108	597	314	283	257	227	...	...	193	111	151	28	...	...	...	...
58		5/58 ...	...	126	171	851	434	417	311	294	...	...	184	131	232	14	...	...	...	...
59		5/59 ...	...	68	69	332	174	158	76	72	...	...	86	46	95	15	...	...	...	...
60		5/60 ...	...	84	109	586	308	278	137	132	...	...	180	117	151	9	...	...	...	...
		(Part) Total ...	...	**690**	**933**	**5,701**	**3,018**	**2,683**	**1,410**	**1,362**	...	...	**1,666**	**898**	**1,613**	**132**	**7**	...	**24**	**3**
61		19/61 ...	...	60	137	713	347	366	...	...	...	...	176	82	180	5	...	...	...	...
62		19/62 ...	...	94	95	551	283	268	...	...	...	...	158	92	171	13	...	...	...	...
		(Part) Total ...	...	**154**	**232**	**1,264**	**630**	**634**	...	...	...	...	**334**	**174**	**351**	**18**	...	...	...	...
63		20/63 ...	...	60	132	699	338	361	...	...	...	...	259	178	181	12	1	...	...	...
64		20/64 ...	...	46	134	665	330	335	...	...	...	...	276	165	178	6	...	...	...	...
65		20/65 ...	...	71	145	878	435	443	...	...	...	...	307	212	219	13	...	...	...	...
		(Part) Total ...	...	**177**	**411**	**2,242**	**1,103**	**1,139**	...	...	...	...	**842**	**555**	**578**	**21**	**1**	...	...	...
66		22/66 ...	...	78	94	533	292	241	...	...	...	...	215	113	139	1	...	...	...	...
67		22/67 ...	...	48	72	503	263	240	...	...	...	...	175	32	132	...	...	...	...	...
		(Part) Total ...	...	**126**	**166**	**1,036**	**555**	**481**	...	...	...	...	**390**	**145**	**271**	**1**	...	...	...	...
68		23/68 ...	...	35	65	416	205	211	...	...	...	...	138	58	108	...	1	...	...	...
69		23/69 ...	...	62	100	599	295	304	...	...	...	...	242	200	146	...	...	...	...	...
70		23/70 ...	...	90	94	522	258	264	...	...	...	...	160	92	144	3	...	...	...	...
71		23/71 ...	...	57	77	373	186	187	...	...	...	...	84	26	125	1	...	...	...	...
		(Part) Total ...	...	**244**	**336**	**1,910**	**944**	**966**	...	...	...	...	**624**	**376**	**523**	**4**	**1**	...	...	...

URBAN BLOCKWISE PRIMARY CENSUS ABSTRACT—*cont.*

6. VELLORE TALUK

Serial No.	Location Code No.	Name of Town/ Ward/Enumerator's Block No.	WORKERS III Livestock, Forestry, Fishing, Hunting, Plantations, Orchards & Allied activities		IV Mining and Quarrying		(V) Manufacturing, Processing, Servicing and Repairs (a) Household Industry		(b) Other than Household Industry		VI Construction		VII Trade and Commerce		VIII Transport, Storage & Communications		IX Other Services		X Non-workers	
			M	F	M	F	M	F	M	F	M	F	M	F	M	F	M	F	M	F
			(21)	(22)	(23)	(24)	(25)	(26)	(27)	(28)	(29)	(30)	(31)	(32)	(33)	(34)	(35)	(36)	(37)	(38)
	XXII.	VELLORE (M)—cont.																		
49	H.N.B./E.B.	No. 20/49 ...	2	...	...	...	4	2	153	63	...	...	63	2	20	...	4	2	153	323
50		20/50 ...	...	...	...	...	7	35	140	14	1	...	62	1	26	2	28	...	162	327
		(Part) Total ...	**3**	...	...	...	**11**	**37**	**565**	**79**	**1**	...	**224**	**3**	**74**	**2**	**64**	**11**	**600**	**1,309**
51		5/51 ...	3	...	...	...	...	...	54	...	...	...	187	...	23	...	11	5	168	281
52		5/52 ...	...	...	...	...	...	...	31	...	1	...	30	...	13	...	16	4	149	145
53		5/33 ...	...	...	...	...	1	...	23	...	1	1	30	1	31	1	9	...	52	150
54		5/54 ...	5	...	...	...	5	...	79	...	7	...	76	5	22	...	7	1	141	327
55		5/55 ...	...	...	...	...	...	...	37	...	7	...	30	1	57	19	34	5	162	330
56		5/56 ...	...	...	...	...	...	...	55	...	4	1	13	9	14	2	37	8	132	248
57		5/57 ...	...	...	...	...	...	...	54	...	4	2	35	19	21	...	37	7	163	255
58		5/58 ...	2	...	...	...	...	...	77	...	1	...	34	4	89	8	29	2	202	403
59		5/59 ...	1	...	...	...	...	...	24	5	2	...	27	2	24	1	17	7	79	143
60		5/60 ...	...	...	...	...	2	1	58	...	1	...	46	3	22	...	22	5	157	269
		(Part) Total ...	**11**	...	...	...	**8**	**1**	**498**	**5**	**28**	**4**	**508**	**44**	**316**	**31**	**219**	**44**	**1,405**	**2,551**
61		19/61 ...	...	...	...	...	5	1	96	3	1	...	56	...	12	...	10	1	167	361
62		19/62 ...	...	...	...	...	...	...	100	10	...	...	44	...	17	...	10	3	112	255
		(Part) Total ...	...	...	...	...	**5**	**1**	**196**	**13**	**1**	...	**100**	...	**29**	...	**20**	**4**	**279**	**616**
63		20/63 ...	2	...	...	...	4	2	59	6	...	...	65	...	23	1	27	3	157	342
64		20/64 ...	...	...	...	...	17	4	32	1	3	...	72	1	17	...	37	...	152	329
65		20/65 ...	1	...	...	...	4	...	46	...	...	...	117	2	14	...	37	1	216	440
		(Part) Total ...	3	...	...	...	**25**	**6**	**137**	**7**	**3**	...	**254**	**3**	**54**	**1**	**101**	**4**	**525**	**1,118**
66		22/66 ...	...	...	...	...	...	...	23	...	...	...	99	...	1	...	16	1	153	240
67		22/67 ...	...	...	...	...	...	...	20	...	...	...	100	...	4	...	8	...	131	240
		(Part) Total ...	...	...	...	...	...	...	**43**	...	...	...	**199**	...	**5**	...	**24**	**1**	**284**	**480**
68		23/68 ...	...	...	...	...	...	...	19	4	2	...	63	...	5	...	18	...	97	211
69		23/69 ...	1	...	...	...	6	...	31	...	...	...	80	...	5	...	23	...	149	304
70		23/70 ...	...	...	...	...	1	...	64	1	...	...	72	...	5	...	2	2	114	261
71		23/71 ...	...	...	...	...	...	...	82	1	...	...	34	...	8	...	1	...	61	186
		(Part) Total ...	**1**	...	...	...	**7**	...	**196**	**2**	**2**	...	**249**	...	**23**	...	**44**	**2**	**421**	**962**

URBAN BLOCKWISE PRIMARY CENSUS ABSTRACT--*cont.*

6. VELLORE TALUK

Serial No.	Location Code No.	Name of Town/ Ward/Enumerator's Block No.	Area of Town in Sq. Km.	Occupied Residential Houses	No. of Households	Total Population including Institutional & Houseless Population			Scheduled Castes		Scheduled Tribes		Literate and Educated Persons		WORKERS: Total Workers (i—ix)		WORKERS: I Cultivators		WORKERS: II Agricultural Labourers	
						P	M	F	M	F	M	F	M	F	M	F	M	F	M	F
(0)	(1)	(2)	(3)	(4)	(5)	(6)	(7)	(8)	(9)	(10)	(11)	(12)	(13)	(14)	(15)	(16)	(17)	(18)	(19)	(20)
	XXII.	VELLORE (M)—cont.																		
72		H.N.B./E.B. No. 14/72 (Part) Total ...	...	50	104	653	338	315	25	31	...	...	229	159	162	19	7	...	...	...
73		5/73 " ...	...	28	30	948	902	46	121	3	...	...	859	32	851	...	3	...	2	...
74		14/74 ...	...	55	117	644	336	308	...	...	...	...	277	213	173	9	2	...	...	...
75		14/75 ...	...	56	101	531	263	268	1	2	...	...	206	163	124	14	...	...	...	...
76		14/76 ...	...	61	101	547	276	271	...	...	...	...	182	153	139	8	...	...	...	...
77		14/77 ...	...	78	120	700	356	344	13	9	...	...	274	198	158	8	1	...	...	...
		(Part) Total ...	...	250	439	2,422	1,231	1,191	14	11	...	...	939	727	524	39	3	...	...	...
78		15/78 ...	...	56	100	540	284	256	...	...	...	...	173	115	152	9	...	...	...	...
79		15/79 ...	...	81	143	764	401	363	1	...	...	...	316	213	252	25	2	...	1	...
80		15/80 ...	...	90	135	828	417	411	...	...	...	...	319	229	207	2	1	...	...	...
81		15/81 ...	...	40	124	674	377	297	...	...	...	...	272	123	228	26	...	...	...	...
82		15/82 ...	...	60	100	658	340	318	...	...	...	...	288	250	155	5	3	...	...	...
		Total ...	...	327	602	3,464	1,819	1,645	1	...	...	...	1,368	930	994	67	6	...	1	...
83		24/83 ...	...	39	148	796	402	394	...	...	...	...	281	213	209	7	1	...	2	...
84		24/84 ...	...	46	129	707	361	346	...	...	...	...	269	206	189	20	...	...	...	...
85		24/85 ...	...	45	123	628	330	298	...	...	...	...	263	188	165	10	1	...	...	...
86		24/86 ...	...	47	101	552	285	267	...	...	...	...	231	170	154	6	...	...	...	...
87		24/87 ...	...	49	85	456	235	221	...	...	...	...	196	163	118	11	...	...	...	...
88		24/88 ...	...	84	121	615	315	300	36	33	...	...	221	149	144	5	1	...	...	...
89		24/89 ...	...	58	93	411	219	192	...	...	...	...	145	80	137	39	...	...	...	...
		Total ...	...	368	800	4,165	2,147	2,018	36	33	...	...	1,606	1,169	1,116	98	3	...	2	...
90		16/90 ...	...	59	82	545	265	280	...	...	...	...	209	182	136	1	...	...	...	...
91		16/91 ...	...	108	154	830	414	416	...	...	...	...	342	230	222	13	...	...	...	...
92		16/92 ...	...	25	45	300	156	144	...	...	...	...	122	82	78	...	1	...	...	...
		(Part) Total ...	...	192	281	1,675	835	840	...	...	...	...	673	494	436	14	1	...	...	...
93		21/93 ...	...	133	185	1,145	576	569	...	...	...	...	443	330	266	6	...	...	4	...
94		21/94 ...	...	51	87	468	235	233	...	...	...	...	184	148	112	3	1	...	...	...

URBAN BLOCKWISE PRIMARY CENSUS ABSTRACT—*cont.*

6. VELLORE TALUK

Serial No.	Location: Code No.	Name of Town/ Ward/Enumerator's Block No.	WORKERS III Livestock, Forestry, Fishing, Hunting, Plantations, Orchards & Allied activities		IV Mining and Quarrying		(V) Manufacturing, Processing, Servicing and Repairs (a) Household Industry		(b) Other than Household Industry		VI Construction		VII Trade and Commerce		VIII Transport, Storage & Communications		IX Other Services		X Non-workers	
			M	F	M	F	M	F	M	F	M	F	M	F	M	F	M	F	M	F
			(21)	(22)	(23)	(24)	(25)	(26)	(27)	(28)	(29)	(30)	(31)	(32)	(33)	(34)	(35)	(36)	(37)	(38)
	XXII.	VELLORE (M)—cont.																		
72		H.N.B./E.B.No. 14/72 (Part) Total ...	...	...	...	...	...	...	54	1	3	...	71	9	15	9	12	...	176	296
73		5/73 " ...	...	...	...	...	...	...	6	...	1	...	11	...	9	...	819	...	51	46
74		14/74 ...	...	...	...	...	...	...	45	1	4	...	87	6	10	...	25	2	163	299
75		14/75 ...	...	...	...	...	...	...	25	2	3	1	67	4	11	...	18	7	139	254
76		14/76 ...	...	...	...	...	...	1	38	2	1	...	82	1	9	...	9	4	137	263
77		14/77 ...	3	...	...	...	...	...	19	...	6	...	65	...	11	5	53	3	198	336
		(Part) Total ...	3	...	...	...	...	1	127	5	14	1	301	11	41	5	105	16	637	1,152
78		15/78 ...	1	...	...	...	3	...	41	1	...	...	54	2	29	...	24	6	132	247
79		15/79 ...	1	...	...	...	1	4	83	6	4	...	124	5	29	...	7	10	149	338
80		15/80 ...	...	...	...	...	...	...	40	...	...	...	117	1	20	...	29	1	210	409
81		15/81 ...	...	...	...	...	3	1	93	10	1	...	65	4	20	...	46	11	149	271
82		15/82 ...	...	...	...	...	6	...	23	...	...	...	94	...	9	...	20	5	185	313
		Total ...	2	...	...	...	13	5	280	17	5	...	454	12	107	...	126	33	825	1,578
83		24/83 ...	...	...	...	...	...	1	73	...	6	...	77	4	27	...	23	2	193	387
84		24/84 ...	...	...	...	...	8	5	52	1	5	1	80	8	17	1	27	4	172	326
85		24/85 ...	3	...	...	...	2	...	44	...	2	...	72	4	13	...	28	6	165	288
86		24/86 ...	1	...	...	...	...	...	45	...	1	...	71	1	15	...	21	5	131	261
87		24/87 ...	...	...	...	...	5	...	31	...	1	...	42	5	14	...	25	6	117	210
88		24/88 ...	...	...	...	...	...	...	45	...	4	...	46	1	24	...	24	4	171	295
89		24/89 ...	1	...	...	...	1	...	21	...	12	1	77	13	17	...	8	25	82	153
		Total ...	5	...	...	...	16	6	311	1	31	2	465	36	127	1	156	52	1,031	1,920
90		16/90 ...	...	...	...	...	11	...	37	...	2	...	66	...	6	...	14	1	129	279
91		16/91 ...	...	...	...	...	3	...	62	...	5	...	113	1	18	...	21	12	192	403
92		16/92 ...	...	...	...	...	17	...	8	...	...	...	40	...	5	...	7	...	78	144
		(Part) Total ...	...	...	...	...	31	...	107	...	7	...	219	1	29	...	42	13	399	826
93		21/93 ...	...	...	...	...	3	...	23	...	1	...	187	...	18	...	30	6	310	563
94		21/94 ...	...	...	...	...					...	...	80	1	19		3	2	123	230

URBAN BLOCKWISE PRIMARY CENSUS ABSTRACT—*cont.*

6. VELLORE TALUK

Serial No.	Location Code No.	Name of Town/ Ward/Enumerator's Block No.	Area of Town in Sq. Km.	Occupied Residential Houses	No. of Households	Total Population including Institutional & Houseless Population P	M	F	Scheduled Castes M	F	Scheduled Tribes M	F	Literate and Educated Persons M	F	WORKERS Total Workers (i—ix) M	F	I Cultivators M	F	II Agricultural Labourers M	F
(0)	(1)	(2)	(3)	(4)	(5)	(6)	(7)	(8)	(9)	(10)	(11)	(12)	(13)	(14)	(15)	(16)	(17)	(18)	(19)	(20)
	XXII	VELLORE (M)—cont.																		
95		H.N.B./E.B. No. 21/95 ...	...	72	117	655	337	318	...	...	...	...	291	231	150	5	...	...	...	...
96		21/96 ...	...	63	142	804	405	399	...	...	...	...	288	205	202	8	...	...	...	...
97		21/97 ...	...	33	61	338	170	168	...	...	...	...	128	98	80	...	...	...	...	...
		Total ...	...	**352**	**592**	**4,410**	**1,723**	**1,687**	...	...	...	...	**1,334**	**1,012**	**810**	**22**	**1**	...	**4**	...
98		22/98 ...	...	47	79	542	270	272	...	...	...	...	193	184	135	5	2	...	...	...
99		22/99 ...	...	58	73	419	213	206	...	...	...	...	126	69	97	1	...	...	...	...
100		22/100 ...	...	68	120	742	405	337	...	...	...	...	324	205	198	6	...	...	...	...
		(Part) Total ...	...	**173**	**272**	**1,703**	**888**	**815**	...	...	...	...	**643**	**458**	**430**	**12**	**2**	...	...	...
101		23/101 ...	...	64	130	647	322	325	...	...	...	...	240	123	158	9	...	...	...	...
102		23/102 ...	...	64	120	622	309	313	13	19	...	...	211	139	177	12	...	...	...	...
103		23/103 ...	...	189	189	909	468	441	11	10	...	...	167	58	278	15	...	...	1	...
		(Part) Total ...	...	**317**	**439**	**2,178**	**1,099**	**1,079**	**24**	**29**	...	...	**618**	**320**	**613**	**36**	...	...	**1**	...
104		11/104 ...	...	67	132	628	308	320	...	...	...	...	260	249	140	12	3	...	...	...
105		11/105 ...	...	78	140	680	348	332	...	...	...	...	257	205	173	28	6	...	...	...
106		11/106 ...	...	57	105	589	303	286	...	...	...	...	248	179	118	11	...	...	...	...
107		11/107 ...	...	58	88	457	217	240	...	...	...	...	191	204	98	11	2	...	...	...
108		11/108 ...	...	74	184	834	451	383	...	...	...	...	372	278	197	14	1	1	...	...
109		11/109 ...	...	89	115	629	335	294	...	...	...	...	254	165	151	24	5	...	...	...
		Total ...	...	**423**	**764**	**3,817**	**1,962**	**1,855**	...	...	...	...	**1,582**	**1,280**	**877**	**100**	**17**	**1**	...	...
110		12/110 ...	...	31	103	538	280	258	...	...	...	...	212	129	136	4	...	...	...	...
111		12/111 ...	...	69	109	619	329	290	1	...	...	...	281	219	138	11	2	...	...	...
112		12/112 ...	...	55	117	600	319	281	...	...	...	...	277	221	135	18	2	...	...	...
113		12/113 ...	...	42	108	430	206	224	...	6	...	...	180	190	84	12	2	...	...	...
114		12/114 ...	...	29	58	271	128	143	...	...	...	...	113	112	67	7	1	...	...	...
115		12/115 ...	...	64	131	647	313	334	...	...	...	...	252	248	160	30	3	...	...	...
		Total ...	...	**290**	**626**	**3,105**	**1,575**	**1,530**	**1**	**6**	...	...	**1,315**	**1,119**	**720**	**82**	**10**	...	...	...
116		13/116 ...	...	51	107	570	299	271	...	...	...	...	232	182	121	21	...	...	...	...
117		13/117 ...	...	70	100	486	243	243	55	60	...	...	170	156	108	40	...	...	1	...

URBAN BLOCKWISE PRIMARY CENSUS ABSTRACT—*cont.*

6. VELLORE TALUK

Serial No.	Location Code No.	Name of Town/ Ward/Enumerator's Block No.	WORKERS III Livestock, Forestry, Fishing, Hunting, Plantations, Orchards & Allied activities		IV Mining and Quarrying		(V) Manufacturing, Processing, Servicing and Repairs (a) Household Industry		(b) Other than Household Industry		VI Construction		VII Trade and Commerce		VIII Transport, Storage & Communications		IX Other Services		X Non-workers	
			M	F	M	F	M	F	M	F	M	F	M	F	M	F	M	F	M	F
			(21)	(22)	(23)	(24)	(25)	(26)	(27)	(28)	(29)	(30)	(31)	(32)	(33)	(34)	(35)	(36)	(37)	(38)
	XXII.	VELLORE (M)—cont.																		
95		H.N.B./E.B. No. 21/95 ...	...	...	...	...	...	...	8	...	1	...	112	2	12	...	17	3	187	313
96		21/96 ...	...	...	...	...	3	2	34	...	...	...	129	2	26	...	10	4	203	391
97		21/97 ...	...	...	...	...	...	...	4	...	...	...	63	...	10	...	3	...	90	168
		Total ...	...	...	...	...	**6**	**2**	**78**	...	**1**	...	**571**	**5**	**85**	...	**63**	**15**	**913**	**1,665**
98		22/98 ...	...	...	...	...	...	...	23	1	1	1	81	...	5	...	23	3	135	267
99		22/99 ...	...	...	...	...	...	...	24	1	1	...	62	...	2	...	8	...	116	205
100		22/100 ...	...	...	...	...	2	3	38	...	...	...	107	...	32	...	19	3	207	331
		(Part) Total ...	...	...	...	...	**2**	**3**	**85**	**2**	**2**	**1**	**250**	...	**39**	...	**50**	**6**	**458**	**803**
101		23/101 ...	1	...	...	...	1	...	40	2	...	...	93	1	5	...	18	6	164	316
102		23/102 ...	...	...	...	...	...	...	73	2	1	...	73	...	13	...	17	10	132	301
103		23/103 ...	...	...	...	...	...	...	165	2	1	...	27	1	16	...	68	12	190	426
		(Part) Total ...	**1**	...	...	...	**1**	...	**278**	**6**	**2**	...	**193**	**2**	**34**	...	**103**	**28**	**486**	**1,043**
104		11/104 ...	...	...	...	...	...	...	5	...	2	...	57	1	20	2	53	9	168	308
105		11/105 ...	1	...	...	...	9	...	18	...	4	2	41	3	42	...	52	23	175	304
106		11/106 ...	...	...	...	...	5	...	23	...	1	...	35	...	17	2	37	9	185	275
107		11/107 ...	...	...	...	...	2	...	4	...	1	...	40	...	7	...	42	11	119	229
108		11/108 ...	...	...	...	...	6	...	26	...	2	...	41	...	34	1	87	12	254	369
109		11/109 ...	...	...	...	...	...	...	30	...	9	...	26	5	22	...	59	19	184	270
		Total ...	**1**	...	...	...	**22**	...	**106**	...	**19**	**2**	**240**	**9**	**142**	**5**	**330**	**83**	**1,085**	**1,755**
110		12/110 ...	...	...	...	...	19	...	32	...	4	...	28	...	20	...	33	4	144	254
111		12/111 ...	...	...	...	...	...	...	15	...	3	...	65	...	15	...	38	11	191	279
112		12/112 ...	...	...	...	...	...	...	18	...	1	...	39	3	8	1	67	14	184	263
113		12/113 ...	...	...	...	...	...	...	12	...	...	...	18	1	6	1	46	10	122	212
114		12/114 ...	...	...	...	...	...	...	11	...	...	...	16	...	3	...	36	7	61	136
115		12/115 ...	...	...	...	...	...	...	46	...	1	...	40	4	11	3	59	23	153	304
		Total ...	...	...	...	...	**19**	...	**134**	...	**9**	...	**206**	**8**	**63**	**5**	**279**	**69**	**855**	**1,448**
116		13/116 ...	...	...	...	...	1	...	23	1	3	...	22	1	24	...	48	19	178	250
117		13/117 ...	...	...	...	...	**2**	...	**21**	**1**	**2**	**2**	**12**	**4**	**28**	**10**	**42**	**23**	**135**	**203**

URBAN BLOCKWISE PRIMARY CENSUS ABSTRACT—*cont.*

6. VELLORE TALUK

Serial No.	Location Code No.	Name of Town/ Ward/Enumerator's Block: No.	Area of Town in Sq. Km.	Occupied Residential Houses	No. of Households	Total Population including Institutional & Houseless Population P	M	F	Scheduled Castes M	F	Scheduled Tribes M	F	Literate and Educated Persons M	F	WORKERS Total Workers (i—ix) M	F	I Cultivators M	F	II Agricultural Labourers M	F
(0)	(1)	(2)	(3)	(4)	(5)	(6)	(7)	(8)	(9)	(10)	(11)	(12)	(13)	(14)	(15)	(16)	(17)	(18)	(19)	(20)
	XXII	VELLORE (M)—cont.																		
118		H.N.B/E.B. No. 13/118	...	...	46	69	501	269	232	...	...	...	...	221	157	124	8	...	...	1	...
119		13/119	...	...	55	131	661	362	299	...	...	...	...	223	198	195	23	...	...	...	...
120		13/120	...	...	72	138	610	299	311	...	...	...	...	245	200	140	10	...	...	...	...
121		13/121	...	...	51	118	615	293	322	...	...	...	...	240	268	131	37	1	...	...	...
		(Part) Total	...	...	345	663	3,443	1,765	1,678	55	60	...	...	1,331	1,161	819	139	1	...	2	...
122		25/122	...	...	59	125	669	353	316	...	...	...	...	262	188	173	33	1	...	...	...
123		25/123	...	...	73	139	716	350	366	...	...	...	...	295	270	159	7	1	...	...	...
124		25/124	...	...	80	157	832	416	416	...	...	...	...	326	222	204	23	...	...	...	...
125		25/125	...	...	59	125	644	315	329	...	...	...	...	252	199	145	20	1	...	...	...
126		25/126	...	...	69	150	744	363	381	...	...	...	...	232	169	198	18	...	...	...	...
127		25/127	...	...	64	97	656	332	324	94	71	...	...	213	174	168	23	...	...	...	...
128		25/128	...	...	46	134	619	312	307	60	64	...	...	253	206	158	29	...	...	...	...
129		25/129	...	...	48	78	422	214	208	112	122	...	...	127	67	106	28	1	...	...	...
130		25/130	...	...	124	135	605	304	301	201	201	3	...	125	70	156	78	...	...	1	...
131		25/131	...	...	76	120	590	289	301	267	280	...	...	150	90	162	37	1	...	1	...
132		25/132	...	...	111	145	673	333	340	233	234	...	...	183	122	191	57	1	1	...	...
133		25/133	...	...	71	93	457	217	240	39	37	...	...	152	129	96	22	...	...	...	...
134		25/134	...	...	26	92	413	209	204	149	139	...	...	99	61	96	5	...	...	...	...
		Total	...	...	906	1,590	8,040	4,007	4,033	1,155	1,148	3	...	2,669	1,967	2,012	380	6	1	2	...
135		26/135	...	...	78	140	714	328	386	...	...	...	...	282	303	150	25	2	1	...	...
136		26/136	...	...	41	120	594	307	287	...	...	...	...	242	196	146	8	...	...	...	...
137		26/137	...	...	76	113	640	327	313	...	...	...	...	291	252	144	25	...	...	...	...
138		26/138	...	...	55	89	482	240	242	...	...	...	...	98	67	100	16	2	...	...	...
139		26/139	...	...	56	115	593	299	294	...	...	...	...	217	189	122	18	...	...	1	...
140		26/140	...	...	49	84	443	221	222	...	...	...	...	180	130	89	20	...	...	...	...
141		26/141	...	...	71	166	866	432	434	...	...	...	...	354	281	199	17	1	...	...	...
142		26/142	...	...	74	175	853	447	406	...	...	...	...	298	193	216	1	...	...	...	...

URBAN BLOCKWISE PRIMARY CENSUS ABSTRACT—*cont.*

6. VELLORE TALUK

Serial No.	Location Code No.	Name of Town/ Ward/Enumerator's Block No.	WORKERS III Livestock, Forestry, Fishing, Hunting, Plantations, Orchards & Allied activities		IV Mining and Quarrying		(V) Manufacturing, Processing, Servicing and Repairs (a) Household Industry		(b) Other than Household Industry		VI Construction		VII Trade and Commerce		VIII Transport, Storage & Communications		IX Other Services		X Non-workers	
			M	F	M	F	M	F	M	F	M	F	M	F	M	F	M	F	M	F
			(21)	(22)	(23)	(24)	(25)	(26)	(27)	(28)	(29)	(30)	(31)	(32)	(33)	(34)	(35)	(36)	(37)	(38)
	XXII	VELLORE (M)—cont																		
118		H.N.B./E.B. No. 13/118 ...	...	...	...	...	2	...	8	1	1	...	78	2	8	...	26	5	145	224
119		13/119 ...	...	...	...	...	9	3	32	...	5	...	45	2	30	1	74	17	167	276
120		13/120 ...	...	...	...	...	...	...	39	...	...	...	56	...	16	...	29	10	159	301
121		13/121 ...	...	...	...	...	1	...	16	3	2	...	45	2	13	8	53	24	162	285
		(Part) Total ...	...	...	...	...	**15**	**3**	**139**	**6**	**13**	**2**	**258**	**11**	**119**	**19**	**272**	**98**	**946**	**1,539**
122		25/122 ...	...	...	...	...	8	...	22	1	...	...	71	3	19	...	52	29	180	283
123		25/123 ...	...	...	...	...	...	...	36	...	3	...	62	...	17	2	40	5	191	359
124		25/124 ...	...	...	...	...	...	...	42	3	9	...	67	...	30	...	56	20	212	393
125		25/125 ...	...	...	...	...	...	...	45	...	4	...	45	...	17	1	33	19	170	309
126		25/126 ...	...	...	...	...	...	1	96	2	1	...	53	1	18	...	30	14	165	363
127		25/127 ...	...	...	...	...	1	...	59	1	4	...	32	9	16	...	56	13	164	301
128		25/128 ...	...	...	...	...	1	...	41	...	3	...	42	4	21	5	50	20	154	278
129		25/129 ...	...	12	...	...	...	...	65	5	1	...	12	5	14	1	13	5	108	180
130		25/130 ...	2	...	1	...	...	...	40	4	2	4	30	33	67	29	13	8	148	223
131		25/131 ...	3	...	...	3	...	...	64	2	2	...	39	25	34	7	18	...	127	264
132		25/132 ...	1	...	...	2	...	1	34	...	6	...	30	10	83	24	36	19	142	283
133		25/133 ...	...	...	...	...	4	2	21	...	5	...	27	3	15	...	24	17	121	218
134		25/134 ...	...	...	...	...	8	...	20	...	1	...	12	...	42	4	13	1	113	199
		Total ...	**6**	**12**	**1**	**5**	**22**	**4**	**585**	**18**	**41**	**4**	**522**	**93**	**393**	**73**	**434**	**170**	**1,995**	**3,653**
135		26/135 ...	...	...	...	...	...	...	16	...	5	...	59	1	11	...	57	23	178	361
136		26/136 ...	...	...	...	...	4	...	30	...	3	...	40	...	25	...	44	8	161	279
137		26/137 ...	...	...	...	...	3	1	25	...	2	...	50	3	10	...	54	21	183	288
138		26/138 ...	...	...	...	...	...	...	12	1	2	...	25	3	14	...	45	12	140	226
139		26/139 ...	...	...	...	...	13	2	27	5	1	...	35	...	10	3	35	8	177	276
140		26/140 ...	...	...	...	...	6	5	22	1	4	...	28	6	8	...	21	8	132	202
141		26/141 ...	...	...	...	...	1	...	48	3	3	...	56	1	23	...	67	13	233	417
142		26/142 ...	...	...	...	...	49	...	47	...	3	...	59	...	21	...	37	1	231	405

URBAN BLOCKWISE PRIMARY CENSUS ABSTRACT—*cont.*

6. VELLORE TALUK

Serial No.	Location Code No.	Name of Town/ Ward/Enumerator's Block No.	Area of Town in Sq. Km.	Occupied Residential Houses	No. of Households	Total Population including Institutional & Houseless Population			Scheduled Castes		Scheduled Tribes		Literate and Educated Persons		WORKERS: Total Workers (i—ix)		WORKERS: I Cultivators		WORKERS: II Agricultural Labourers	
						P	M	F	M	F	M	F	M	F	M	F	M	F	M	F
(0)	(1)	(2)	(3)	(4)	(5)	(6)	(7)	(8)	(9)	(10)	(11)	(12)	(13)	(14)	(15)	(16)	(17)	(18)	(19)	(20)
	XXII	VELLORE (M)—cont.																		
143		H.N.B./E.B. No. 26/143 ...	...	96	120	609	323	286	7	9	...	...	213	201	186	4	...	...	1	...
144		26/144 ...	...	16	28	139	72	67	...	...	...	...	47	33	31	1	...	...	...	...
		Total ...	...	**612**	**1,150**	**5,933**	**2,966**	**2,937**	**7**	**9**	...	...	**2,222**	**1,845**	**1,383**	**135**	**5**	**1**	**2**	...
145		27/145 ...	...	54	119	611	323	288	...	...	...	...	240	129	128	2	...	...	...	...
146		27/146 ...	...	68	146	686	330	356	...	...	...	...	256	195	154	10	...	...	...	...
147		27/147 ...	...	32	113	551	277	274	...	...	...	...	205	145	150	13	1	...	1	...
148		27/148 ...	...	81	81	429	221	208	...	...	...	...	154	87	117	6	2	...	...	...
149		27/149 ...	...	192	266	1,222	643	579	39	36	...	...	415	178	350	72	4	...	18	16
150		27/150 ...	...	70	128	631	324	307	...	...	...	...	222	162	155	7	1	...	3	...
151		27/151 ...	...	120	134	664	336	328	47	32	...	...	166	156	183	20	...	...	...	...
152		27/152 ...	...	61	134	725	363	362	...	...	...	...	273	212	180	11	...	...	...	...
153		27/153 ...	...	68	148	774	385	389	...	...	...	...	290	231	198	18	...	...	1	...
154		27/154 ...	...	59	100	559	284	275	2	3	...	...	223	171	129	6	...	...	2	...
155		27/155 ...	...	79	122	607	304	303	...	...	...	...	203	133	162	32	2	...	5	3
156		27/156 ...	...	45	69	367	191	176	...	...	...	...	162	122	85	6	2	...	...	...
157		27/157 ...	...	65	191	791	394	397	...	...	...	...	259	145	230	55	...	...	...	...
		Total ...	...	**994**	**1,751**	**8,617**	**4,375**	**4,242**	**88**	**71**	...	...	**3,068**	**2,066**	**2,221**	**258**	**12**	...	**30**	**19**
158		28/158 ...	...	62	120	694	340	354	29	31	...	...	249	184	180	24	1	...	1	...
159		28/159 ...	...	46	98	529	283	246	8	9	...	...	213	139	136	15	...	...	2	...
160		28/160 ...	...	74	118	597	308	289	...	...	...	...	245	197	145	16	2	...	...	...
161		28/161 ...	...	29	96	483	243	240	...	...	...	...	129	106	137	2	...	...	2	...
162		28/162 ...	...	65	99	575	294	281	...	...	...	...	245	213	120	13	1	...	...	...
163		28/163 ...	...	49	122	639	361	278	...	...	...	...	286	172	157	9	1	...	...	...
164		28/164 ...	...	50	60	303	139	164	...	...	...	...	111	103	63	7	...	...	...	..
165		28/165 ...	...	66	116	572	312	260	...	...	...	...	240	191	131	25	1	...	1	...
		Total ...	...	**441**	**829**	**4,392**	**2,280**	**2,112**	**37**	**40**	...	...	**1,718**	**1,305**	**1,069**	**111**	**6**	...	**6**	...
166		29/166 ...	...	68	121	629	312	317	...	...	...	...	247	217	145	19	...	...	...	...
167		29/167 ...	...	38	68	423	190	233	...	3	...	...	162	155	86	16	...	...	...	...

URBAN BLOCKWISE PRIMARY CENSUS ABSTRACT—*cont.*

6. VELLORE TALUK

Serial No.	Location Code No.	Name of Town/ Ward/Enumerator's Block No.	WORKERS III Livestock, Forestry, Fishing, Hunting, Plantations, Orchards & Allied activities M (21)	F (22)	IV Mining and Quarrying M (23)	F (24)	(V) Manufacturing, Processing, Servicing and Repairs (a) Household Industry M (25)	F (26)	(b) Other than Household Industry M (27)	F (28)	VI Construction M (29)	F (30)	VII Trade and Commerce M (31)	F (32)	VIII Transport, Storage & Communications M (33)	F (34)	IX Other Services M (35)	F (36)	X Non-workers M (37)	F (38)
	XXII	VELLORE (M)—cont.																		
143		H.N.B./E.B. No. 26/143 ...	3	...	...	...	...	...	78	...	7	...	36	...	29	3	32	1	137	282
144		26/144 ...	...	...	...	...	...	...	5	...	3	...	4	...	3	...	16	1	41	66
		Total ...	3	...	...	...	76	8	310	10	33	...	392	14	154	6	408	96	1,613	2,802
145		27/145 ...	...	...	...	...	...	...	38	1	9	...	32	...	25	...	24	1	195	286
146		27/146 ...	1	...	...	...	...	...	44	3	4	...	44	2	19	...	43	5	176	346
147		27/147 ...	1	...	...	...	...	3	70	5	7	1	25	2	19	...	26	2	127	261
148		27/148 ...	...	...	...	...	3	...	29	1	10	2	26	2	15	...	32	1	104	202
149		27/149 ...	3	1	...	...	...	...	148	25	22	6	70	13	44	8	41	3	293	507
150		27/150 ...	1	1	...	...	2	...	58	2	9	...	24	3	20	...	37	1	169	300
151		27/151 ...	...	1	...	...	...	...	70	4	16	...	37	1	27	11	33	3	153	308
152		27/152 ...	...	...	...	...	25	1	19	...	5	...	55	1	16	...	60	9	183	351
153		27/153 ...	...	...	...	...	25	...	28	1	6	1	58	1	19	1	61	14	187	371
154		27/154 ...	...	...	...	...	15	...	12	1	8	...	49	...	11	...	32	5	155	269
155		27/155 ...	1	...	...	...	1	1	62	4	9	3	33	5	13	...	36	16	142	271
156		27/156 ...	...	...	...	...	...	...	16	...	1	...	22	...	11	1	33	5	106	170
157		27/157 ...	1	...	...	...	...	...	90	4	21	14	64	6	33	2	21	29	164	342
		Total ...	8	3	...	...	71	5	684	51	127	27	539	36	272	23	478	94	2,154	3,984
158		28/158 ...	...	...	...	...	...	1	53	3	6	1	44	4	25	1	50	14	160	330
159		28/159 ...	...	...	...	...	...	...	22	...	4	...	52	3	15	2	41	10	147	231
160		28/160 ...	...	...	...	...	3	...	28	2	6	...	42	3	16	...	48	11	163	273
161		28/161 ...	...	...	...	...	3	...	36	...	21	...	30	...	25	...	20	2	106	238
162		28/162 ...	...	...	...	...	...	...	12	...	2	...	35	...	12	1	58	12	174	268
163		28/163 ...	1	...	...	...	...	...	35	...	16	...	49	...	7	...	48	9	204	269
164		28/164 ...	...	...	...	...	...	...	8	1	12	1	11	1	7	2	25	2	76	157
165		28/165 ...	...	...	...	...	...	1	17	...	6	...	35	2	15	1	56	21	181	235
		Total ...	1	...	...	...	6	2	211	6	73	2	298	13	122	7	346	81	1,211	2,001
166		29/166 ...	...	...	...	...	...	...	32	1	3	...	52	4	26	1	32	13	167	298
167		29/167 ...	...	...	...	...	2	...	12	...	2	...	35	5	8	...	27	11	104	217

URBAN BLOCKWISE PRIMARY CENSUS ABSTRACT—*cont.*

6. VELLORE TALUK

Serial No.	Location Code No.	Name of Town/ Ward/Enumerator's Block No.	Area of Town in Sq. Km.	Occupied Residential Houses	No. of Households	Total Population including Institutional & Houseless Population P	M	F	Scheduled Castes M	F	Scheduled Tribes M	F	Literate and Educated Persons M	F	WORKERS Total Workers (i—ix) M	F	I Cultivators M	F	II Agricultural Labourers M	F
(0)	(1)	(2)	(3)	(4)	(5)	(6)	(7)	(8)	(9)	(10)	(11)	(12)	(13)	(14)	(15)	(16)	(17)	(18)	(19)	(20)
	XXII.	VELLORE (M)—cont.																		
168		H.N.B./E.B. No. 29/168 ...	...	54	98	599	303	296	...	...	...	...	233	165	152	11	...	...	1	...
169		29/169 ...	...	98	160	836	425	411	...	...	...	...	318	231	197	30	1	...	...	...
170		29/170 ...	...	61	126	640	334	306	134	102	...	...	223	145	192	7	1	...	...	...
171		29/171 ...	...	42	129	695	353	342	...	...	...	...	246	187	160	7	...	...	...	...
		Total ...	...	361	702	3,822	1,917	1,905	134	105	...	...	1,429	1,100	932	90	2	...	1	...
172		30/172 ...	...	42	87	471	251	220	...	...	...	...	186	128	122	11	...	...	...	...
173		30/173 ...	...	57	138	644	303	341	...	...	...	...	241	197	146	6	...	...	...	...
174		30/174 ...	...	52	122	577	293	284	...	...	...	...	227	176	130	7	3	...	...	...
175		30/175 ...	...	57	72	370	186	184	...	...	1	2	108	80	89	21	...	...	3	...
176		30/176 ...	...	73	146	783	404	379	...	...	...	...	313	223	186	14	...	...	2	...
177		30/177 ...	...	54	115	553	284	269	...	...	...	...	228	167	133	8	...	...	...	...
178		30/178 ...	...	38	72	380	190	190	...	...	...	...	152	119	84	12	...	...	...	...
		Total ...	...	373	752	3,778	1,911	1,867	...	...	1	2	1,455	1,090	890	79	3	...	5	...
179		5/179 ...	...	100	100	524	227	297	33	46	...	...	139	121	122	8	...	...	...	...
180		5/180 ...	...	6	24	551	316	235	66	46	...	...	233	115	142	8	...	...	...	...
181		5/181 ...	...	99	106	466	241	205	...	...	...	...	141	67	133	9	1	...	...	...
182		5/182 ...	...	108	108	532	272	260	88	91	...	...	99	51	129	65	...	...	...	...
183		5/183 ...	...	36	43	444	320	124	68	53	...	...	262	37	58	4	...	...	1	1
184		5/184 ...	...	82	88	442	230	212	114	112	...	...	71	25	145	31	...	...	1	2
185		5/185 ...	...	91	95	413	216	197	100	97	...	...	41	17	107	21	...	...	...	...
		(Part) Total ...	...	522	564	3,352	1,822	1,530	469	445	...	...	986	433	636	146	1	...	2	3
186		6/186 ...	...	78	96	644	380	264	10	3	...	...	350	215	124	23	1	...	...	...
187		6/187 ...	...	79	88	525	265	260	36	24	...	...	178	127	125	12	1	...	...	1
188		6/188 ...	...	87	104	613	309	304	17	22	...	...	214	156	123	29	...	...	...	...
189		6/189 ...	...	126	126	553	276	277	60	68	...	...	224	155	136	5	...	...	...	...
190		6/190 ...	...	69	72	527	157	370	1	10	...	...	112	301	85	41	...	...	...	...
191		6/191 ...	...	39	76	560	304	256	120	109	...	...	172	92	145	14	...	...	...	1
192		6/192 ...	...	22	69	275	147	128	6	2	...	...	124	86	63	12	...	...	...	...

URBAN BLOCKWISE PRIMARY CENSUS ABSTRACT—*cont.*

6. VELLORE TALUK

Serial No.	Location Code No.	Name of Town/ Ward/Enumerator's Block No.	WORKERS III Livestock, Forestry, Fishing, Hunting, Plantations, Orchards & Allied activities		IV Mining and Quarrying		(V) Manufacturing, Processing, Servicing and Repairs (a) Household Industry		(b) Other than Household Industry		VI Construction		VII Trade and Commerce		VIII Transport, Storage & Communications		IX Other Services		X Non-workers	
			M	F	M	F	M	F	M	F	M	F	M	F	M	F	M	F	M	F
			(21)	(22)	(23)	(24)	(25)	(26)	(27)	(28)	(29)	(30)	(31)	(32)	(33)	(34)	(35)	(36)	(37)	(38)
	XXII	VELLORE (M)—cont.																		
168		H.N.B./E.B. No. 29/168 ...	...	...	...	...	...	...	54	...	12	...	34	3	22	1	29	7	151	285
169		29/169 ...	...	...	...	...	2	...	35	21	12	...	73	2	36	...	38	7	228	381
170		29/170 ...	...	...	...	...	...	...	96	1	7	...	34	1	18	...	36	5	142	299
171		29/171 ...	...	...	...	...	1	...	33	...	21	...	54	...	18	...	33	7	193	335
		Total ...	...	...	...	...	**5**	...	**262**	**23**	**57**	...	**282**	**15**	**128**	**2**	**195**	**50**	**985**	**1,815**
172		30/172 ...	...	...	...	...	...	...	15	...	4	...	39	...	13	...	51	11	129	209
173		30/173 ...	...	...	...	...	1	1	19	...	5	...	41	...	19	...	61	5	157	335
174		30/174 ...	...	...	...	...	2	...	21	...	4	...	56	...	14	...	30	7	163	277
175		30/175 ...	...	...	...	...	1	3	38	9	3	...	16	1	11	4	17	4	97	163
176		30/176 ...	1	...	...	...	6	1	49	1	5	...	49	...	28	...	46	12	218	365
177		30/177 ...	...	...	...	...	2	...	32	...	10	...	35	1	13	...	41	7	151	261
178		30/178 ...	...	...	...	...	1	...	15	1	5	...	26	...	4	...	33	11	106	178
		Total ...	**1**	...	...	...	**13**	**5**	**189**	**11**	**36**	...	**262**	**2**	**102**	**4**	**279**	**57**	**1,021**	**1,788**
179		5/179 ...	...	...	...	...	...	...	31	...	2	...	28	1	15	1	46	6	105	289
180		5/180 ...	...	...	...	...	...	...	7	1	...	...	6	...	3	...	126	7	174	227
181		5/181 ...	1	...	...	...	2	1	29	...	8	...	16	1	23	5	53	2	108	196
182		5/182 ...	...	...	...	...	50	52	11	1	1	...	43	2	19	10	5	...	143	195
183		5/183 ...	...	...	...	...	13	...	15	2	1	...	9	...	13	1	6	...	262	120
184		5/184 ...	...	...	...	...	33	9	41	...	4	2	20	4	36	12	10	2	85	181
185		5/185 ...	...	...	...	...	1	...	9	...	1	1	21	9	66	9	9	2	109	176
		(Part) Total ...	**1**	...	...	...	**99**	**62**	**143**	**4**	**17**	**3**	**143**	**17**	**175**	**38**	**255**	**19**	**986**	**1,384**
186		6/186 ...	...	...	...	...	...	...	15	...	2	...	16	1	25	...	65	22	256	241
187		6/187 ...	...	...	...	...	1	...	21	...	2	...	24	...	58	...	18	11	140	248
188		6/188 ...	...	...	...	...	...	1	28	3	4	...	19	5	28	3	44	17	186	275
189		6/189 ...	...	...	...	...	...	...	1	...	1	...	1	...	2	...	131	5	140	272
190		6/190 ...	...	...	...	...	...	...	10	1	...	...	3	2	2	...	70	38	72	329
191		6/191 ...	...	...	...	...	39	2	35	1	2	2	21	1	25	1	23	6	159	242
192		6/192 ...	...	...	...	...	...	...	15	1	1	...	5	2	5	...	37	9	84	116

URBAN BLOCKWISE PRIMARY CENSUS ABSTRACT—*cont.*

6. VELLORE TALUK

Serial No.	Location Code No.	Name of Town/ Ward/Enumerator's Block No.	Area of Town in Sq. Km.	Occupied Residential Houses	No. of Households	Total Population including Institutional & Houseless Population P	M	F	Scheduled Castes M	F	Scheduled Tribes M	F	Literate and Educated Persons M	F	WORKERS Total Workers (i—ix) M	F	I Cultivators M	F	II Agricultural Labourers M	F
(0)	(1)	(2)	(3)	(4)	(5)	(6)	(7)	(8)	(9)	(10)	(11)	(12)	(13)	(14)	(15)	(16)	(17)	(18)	(19)	(20)
	XXII.	**VELLORE** (M)—cont.																		
193		H.N.B./E.B. No. 6/193 ...	...	50	87	464	245	219	41	36	...	...	188	138	111	11	1	...	1	...
194		6/194 ...	...	48	107	575	305	270	162	152	...	...	221	127	149	8	...	...	4	...
		Total ...	...	**598**	**825**	**4,736**	**2,388**	**2,348**	**453**	**426**	...	...	**1,783**	**1,397**	**1,061**	**155**	**3**	...	**5**	**2**
195		7/195 ...	...	66	126	750	390	360	8	9	...	...	286	177	199	29	2	...	2	4
196		7/196 ...	...	54	132	587	302	285	34	28	...	...	202	121	145	12	...	...	3	1
197		7/197 ...	...	49	137	693	344	349	25	16	...	...	237	171	157	9	...	...	...	...
198		7/198 ...	...	38	96	497	244	253	5	7	...	...	147	89	128	16	...	...	...	...
199		7/199 ...	...	64	116	562	279	283	41	37	...	...	206	124	131	14	...	...	5	...
200		7/200 ...	...	75	101	624	325	299	...	...	...	...	250	163	154	16	1	...	8	5
201		7/201 ...	...	57	86	474	237	237	...	...	...	...	172	129	99	23	2	...	4	...
202		7/202 ...	...	69	100	592	300	292	7	9	...	...	168	89	160	10	2	...	...	...
203		7/203 ...	...	40	78	390	205	185	6	6	...	...	92	42	122	10	...	...	...	...
204		7/204 ...	...	59	110	490	263	227	...	...	...	...	119	70	161	5	...	...	...	...
205		7/205 ...	...	50	93	498	253	245	...	...	...	...	127	47	152	7	...	...	...	...
206		7/206 ...	...	104	109	581	299	282	195	190	...	...	132	67	123	94	...	...	...	...
207		7/207 ...	...	106	106	570	271	299	271	299	...	...	148	53	113	102	...	...	...	...
		Total ...	...	**832**	**1,390**	**7,308**	**3,712**	**3,596**	**592**	**601**	...	...	**2,286**	**1,342**	**1,844**	**347**	**7**	...	**22**	**10**
208		8/208 ...	...	71	174	789	417	372	...	...	...	...	145	55	260	6	50	...	36	5
209		8/209 ...	...	69	105	641	321	320	...	...	...	...	182	96	198	1	20	...	...	...
210		8/210 ...	...	44	90	418	209	209	...	...	...	...	127	25	124	...	14	...	...	...
211		8/211 ...	...	63	110	562	275	287	...	...	...	...	188	114	165	2	1	...	6	...
212		8/212 ...	...	28	76	431	225	206	...	...	...	...	90	7	135	...	8	...	...	...
		Total ...	...	**275**	**555**	**2,841**	**1,447**	**1,394**	...	...	...	...	732	**297**	**882**	**9**	**93**	...	**42**	**5**
213		9/213 ...	...	71	105	494	233	261	229	257	...	...	140	62	129	6	4	...	1	..
214		9/214 ...	...	66	93	435	207	228	54	68	...	...	138	96	106	37	...	...	...	...
215		9/215 ...	...	57	103	543	297	246	207	157	...	...	216	124	118	31	...	...	...	...
216		9/216 ...	...	60	156	682	340	342	230	247	...	...	238	159	173	40	...	...	1	...

URBAN BLOCKWISE PRIMARY CENSUS ABSTRACT—*cont.*

6. VELLORE TALUK

Serial No.	Location Code No.	Name of Town/ Ward/Enumerator's Block No.	WORKERS III Livestock, Forestry, Fishing, Hunting Plantations, Orchards & Allied activities M (21)	F (22)	IV Mining and Quarrying M (23)	F 24)	(V) Manufacturing, Processing, Servicing and Repairs (a) Household Industry M (25)	F (26)	(b) Other than Household Industry M (27)	F (28)	VI Construction M (29)	F (30)	VII Trade and Commerce M (31)	F (32)	VIII Transport, Storage & Communications M (33)	F (34)	IX Other Services M (35)	F (36)	X Non-workers M (37)	F (38)
	XXII	VELLORE (M)—cont.																		
193		H.N.B./E.B. No 6/193 ...	5	...	...	...	1	...	11	...	6	...	20	1	6	1	60	9	134	208
194		6/194 ...	...	...	...	...	4	...	48	2	5	...	17	...	28	...	43	6	156	262
		Total ...	**5**	...	...	...	**45**	**3**	**184**	**8**	**23**	**2**	**126**	**12**	**179**	**5**	**491**	**123**	**1,327**	**2,193**
195		7/195 ...	1	...	...	...	...	...	76	11	9	2	23	2	31	2	55	8	191	331
196		7/196 ...	1	...	...	...	...	...	34	...	6	...	22	3	30	3	49	5	157	273
197		7/197 ...	2	...	...	...	...	...	51	...	2	...	46	3	19	...	37	6	187	340
198		7/198 ...	...	...	...	...	...	...	73	...	...	...	30	...	7	1	18	15	116	237
199		7/199 ...	...	...	...	...	1	...	32	2	3	...	29	...	14	2	47	10	148	269
200		7/200 ...	...	...	...	...	2	1	16	...	5	...	56	2	12	...	54	8	171	283
201		7/201 ...	...	...	...	...	2	1	23	4	6	1	17	6	17	3	28	8	138	214
202		7/202 ...	...	...	...	...	...	...	82	1	2	...	28	...	15	...	31	9	140	282
203		7/203 ...	...	...	...	...	59	...	28	...	...	...	25	...	4	7	6	3	83	175
204		7/204 ...	1	...	...	...	...	3	127	1	...	...	16	...	4	...	13	1	102	222
205		7/205 ...	...	...	...	...	...	...	107	3	4	...	17	...	6	1	18	3	101	238
206		7/206 ...	...	...	...	...	...	...	3	...	...	...	3	...	2	...	115	94	176	188
207		7/207 ...	...	1	...	...	...	...	1	...	1	...	4	...	5	...	102	101	158	197
		Total ...	**5**	**1**	...	...	**64**	**5**	**653**	**22**	**38**	**3**	**316**	**16**	**166**	**19**	**573**	**271**	**1,868**	**3,249**
208		8/208 ...	8	...	...	...	25	...	82	...	13	1	21	...	11	...	14	...	157	366
209		8/209 ...	3	...	...	...	...	...	59	...	...	...	108	1	3	...	5	...	123	319
210		8/210 ...	4	...	...	...	...	...	31	...	2	...	57	...	6	...	10	...	85	209
211		8/211 ...	1	...	...	...	...	...	94	2	...	...	50	...	7	...	6	...	110	285
212		8/212 ...	5	...	...	...	1	...	49	...	...	...	66	...	5	...	1	...	90	206
		Total ...	**21**	...	...	...	**26**	...	**315**	**2**	**15**	**1**	**302**	**1**	**32**	...	**36**	...	**565**	**1,385**
213		9/213 ...	...	...	...	...	18	...	68	2	6	...	6	...	8	...	18	4	104	255
214		9/214 ...	...	...	...	...	...	...	23	...	29	18	18	4	7	...	29	15	101	191
215		9/215 ...	1	...	...	...	...	...	33	5	8	...	21	8	19	...	36	18	179	215
216		9/216 ...	1	...	...	...	...	...	75	6	13	13	25	7	26	7	32	7	167	302

URBAN BLOCKWISE PRIMARY CENSUS ABSTRACT—*cont.*

6. VELLORE TALUK

Serial No.	Location Code No.	Name of Town/ Ward/Enumerator's Block No.	Area of Town in Sq. Km.	Occupied Residential Houses	No. of Households	Total Population including Institutional & Houseless Population			Scheduled Castes		Scheduled Tribes		Literate and Educated Persons		WORKERS I Total Workers (i—ix)		WORKERS I Cultivators		WORKERS II Agricultural Labourers	
						P	M	F	M	F	M	F	M	F	M	F	M	F	M	F
(0)	(1)	(2)	(3)	(4)	(5)	(6)	(7)	(8)	(9)	(10)	(11)	(12)	(13)	(14)	(15)	(16)	(17)	(18)	(19)	(20)
	XXII.	VELLORE (M)—cont.																		
217		H.N.B./E.B. No. 9/217 ...	...	50	106	557	264	293	68	93	...	...	159	116	127	36	1	...	...	...
218		9/218 ...	...	68	163	777	390	387	...	...	...	...	158	53	226	1	1	...	...	...
219		9/219 ...	...	53	99	484	230	254	...	...	...	...	82	48	144	...	...	...	2	...
220		9/220 ...	...	56	134	641	320	321	...	...	...	...	142	66	200	...	...	...	16	...
221		9/221 ...	...	69	128	659	320	339	...	...	...	...	161	61	170	22	...	...	...	...
222		9/222 ...	...	50	108	619	299	320	...	...	...	...	151	87	165	13	3	...	...	...
223		9/223 ...	...	77	119	660	332	328	37	34	...	...	152	106	205	16	4	...	2	...
224		9/224 ...	...	58	93	559	299	260	...	...	...	...	226	180	157	6	1	...	6	1
		Total ...	...	735	1,407	7,110	3,531	3,579	825	856	...	...	1,963	1,158	1,920	208	14	...	28	1
225		10/225 ...	...	64	112	607	308	299	...	...	...	...	216	128	156	11	1	...	6	..
226		10/226 ...	...	71	122	628	335	293	...	...	...	...	259	170	151	14	4	...	...	..
227		10/227 ...	...	77	93	608	370	238	19	...	...	...	285	103	147	8	...	...	1	..
228		10/228 ...	...	20	143	578	303	275	...	3	...	...	240	180	146	30	1	...	...	..
229		10/229 ...	...	67	67	521	256	265	...	...	...	...	222	222	106	28	...	...	...	
230		10/230 ...	...	42	121	580	291	289	...	...	...	...	217	141	153	16	2	...	...	..
231		10/231 ...	...	85	94	480	238	242	...	...	...	...	153	104	130	20	1	...	1	..
232		10/232 ...	...	76	79	428	234	194	...	...	...	...	167	105	126	15	1	...	...	..
		Total ...	...	502	831	4,430	2,335	2,095	19	3	...	...	1,759	1,153	1,115	142	10	...	8	
233		16/233 ...	...	1	1	293	157	136	...	...	...	...	111	61	103	3	36	...	...	..
234		16/234 ...	...	1	1	242	116	126	...	...	...	...	100	84	94	4	27	...	...	.
235		16/235 ...	...	86	86	930	222	708	...	4	...	...	116	244	122	292	...	...	...	.
		(Part) Total ...	...	88	88	1,465	495	970	...	4	...	...	327	789	319	299	63	...	...	.
236		13/236 (Part) Total ...	...	8	8	155	49	106	...	9	...	...	15	61	18	25	2	...	3	.
		Town Total ...	10.54	15,153	25,896	139,082	71,003	68,079	6,872	6,624	4	2	48,662	33,506	36,379	3,971	429	7	313	1

URBAN BLOCKWISE PRIMARY CENSUS ABSTRACT—*cont.*

6. VELLORE TALUK

Serial No.	Location Code No.	Name of Town/ Ward/Enumerator's Block No.	WORKERS III Livestock, Forestry, Fishing, Hunting, Plantations, Orchards & Allied activities		IV Mining and Quarrying		(V) Manufacturing, Processing, Servicing and Repairs (a) Household Industry		(b) Other than Household Industry		VI Construction		VII Trade and Commerce		VIII Transport, Storage & Communications		IX Other Services		X Non-workers	
			M	F	M	F	M	F	M	F	M	F	M	F	M	F	M	F	M	F
			(21)	(22)	(23)	(24)	(25)	(26)	(27)	(28)	(29)	(30)	(31)	(32)	(33)	(34)	(35)	(36)	(37)	(38)
	XXII	VELLORE (M)—cont.																		
217		H.N.B./E.B. No. 9/217 ...	...	...	...	...	...	...	68	19	1	...	25	7	9	...	23	10	137	257
218		9/218 ...	2	...	...	...	121	...	24	...	...	...	51	...	7	...	20	1	164	386
219		9/219 ...	1	...	...	...	...	...	100	...	2	...	27	...	5	...	7	...	86	254
220		9/220 ...	4	...	...	...	...	...	104	...	2	...	63	...	8	...	3	...	120	321
221		9/221 ...	1	...	...	...	1	...	86	20	...	...	55	...	18	...	9	2	150	317
222		9/222 ...	2	...	...	...	1	...	55	11	4	...	71	...	16	...	13	2	134	307
223		9/223 ...	5	...	...	...	1	...	91	9	1	...	70	3	25	2	6	2	127	312
224		9/224 ...	1	...	...	...	1	...	29	...	...	...	98	1	11	...	10	4	142	254
		Total ...	**18**	...	...	...	**143**	...	**756**	**72**	**66**	**31**	**530**	**30**	**159**	**9**	**206**	**65**	**1,611**	**3,371**
225		10/225 ...	...	...	...	...	...	...	52	2	5	...	54	4	18	...	20	5	152	288
226		10/226 ...	...	...	...	...	...	...	29	...	1	...	46	2	22	...	49	12	184	279
227		10/227 ...	5	...	...	...	...	...	36	1	3	...	51	...	25	...	26	7	223	230
228		10/228 ...	...	...	...	...	...	...	18	2	7	...	43	2	17	...	60	26	157	245
229		10/229 ...	...	...	...	...	...	...	11	...	3	...	38	...	7	...	47	27	150	237
230		10/230 ...	2	1	...	...	3	...	49	4	5	...	47	7	13	1	32	3	138	273
231		10/231 ...	1	...	...	...	12	6	34	3	2	...	39	1	11	1	29	9	108	222
232		10/232 ...	...	...	...	...	2	1	41	3	5	...	24	...	7	4	46	7	108	179
		Total ...	**8**	**1**	...	...	**17**	**7**	**270**	**15**	**31**	...	**342**	**16**	**120**	**6**	**309**	**96**	**1,220**	**1,953**
233		16/233 ...	1	...	...	...	...	...	13	...	1	...	13	...	16	...	23	3	54	133
234		16/234 ...	...	...	...	...	1	...	9	...	2	...	31	...	5	...	19	4	22	122
235		16/235 ...	...	...	...	...	...	...	...	...	...	...	...	...	...	...	122	292	100	416
		(Part) Total ...	1	...	...	...	1	...	22	...	3	...	44	...	21	...	164	299	176	671
236		13/236 **(Part) Total** ...	1	...	...	...	...	...	4	...	...	...	3	...	1	...	4	25	31	81
		Town Total ...	**128**	**18**	**1**	**5**	**1,147**	**191**	**10,188**	**442**	**994**	**114**	**10,701**	**579**	**4,514**	**301**	**7,964**	**2,209**	**34,624**	**64,108**

URBAN BLOCKWISE PRIMARY CENSUS ABSTRACT—*cont.*

6. VELLORE TALUK

Location Code No.	Name of Town/ Ward/Enumerator's Block No.	Area of Town in Sq. Km.	Occupied Residential Houses	No. of Households	Total Population including Institutional & Houseless Population			Scheduled Castes		Scheduled Tribes		Literate and Educated Persons		WORKERS: Total Workers (i—ix)		WORKERS: I Cultivators		WORKERS: II Agricultural Labourers	
					P	M	F	M	F	M	F	M	F	M	F	M	F	M	F
(1)	(2)	(3)	(4)	(5)	(6)	(7)	(8)	(9)	(10)	(11)	(12)	(13)	(14)	(15)	(16)	(17)	(18)	(19)	(20)
XXIII	KONAVATTAM (P)																		
H.N.B/E.B. No. 1/356	Total ...	...	80	148	690	356	334	...	...	...	...	237	104	194	4	1	...	13	...
2/357	...	...	87	107	675	339	336	...	...	...	...	265	183	154	11	11	1	1	1
2/358	...	...	101	117	734	383	351	10	17	...	...	203	101	212	6	10	1	5	...
2/359	...	...	100	103	737	378	359	...	...	...	...	222	87	233	7	6	...	24	2
	Total ...	...	288	427	2,146	1,100	1,046	10	...	...	...	690	371	599	24	27	2	30	3
3/360	Total ...	...	120	155	785	383	402	345	375	...	...	185	87	192	173	32	2	55	166
	Town Total ...	2.71	488	630	3,621	1,839	1,782	364	392	...	...	1,112	562	985	201	60	4	98	169
XXIV	SATHUVACHERI (P)																		
H.N.B./E.B .No 1/361	Total ...	...	68	142	704	375	329	...	...	...	...	246	102	230	76	3	...	...	...
2/362	,, ...	...	47	89	445	231	214	...	...	...	...	158	87	134	12	4	...	...	...
13/426	,, ...	...	70	72	436	220	216	...	...	...	...	67	44	112	12	45	3	23	7
3/363	,, ...	...	140	199	912	487	425	44	46	...	...	276	120	278	60	5	...	8	1
4/364	,, ...	...	73	106	589	315	274	...	...	...	...	222	102	166	68	5	...	1	4
5/365	...	...	74	100	532	275	257	...	...	...	...	202	71	153	11	1	...	1	...
5/427	...	...	49	57	253	124	129	5	8	...	...	321	300	84	16	1	...	...	...
	Total ...	...	123	157	785	399	386	5	8	...	...	523	371	237	27	2	...	1	...
6/366	Total ...	...	86	112	516	283	233	...	...	...	...	164	56	149	72	...	...	1	...
7/367	,, ...	...	93	125	573	298	275	...	...	...	...	195	80	137	...	13	...	...	...
8/368	,, ...	...	116	138	669	362	307	...	...	...	...	214	76	216	31	10	1	6	11
9/369	,, ...	...	155	173	919	447	472	...	...	...	...	252	148	253	67	37	20	14	25
10/370	,, ...	...	82	81	489	229	260	223	257	...	...	142	101	96	11	16	...	22	1
11/371	,, ...	...	96	116	625	288	337	270	311	...	...	206	164	111	32	...	...	36	26
12/372	,, ...	...	89	132	693	342	351	...	...	...	...	151	51	191	...	115	...	15	...
	Town Total ...	6.52	1,238	1,652	8,355	4,276	4,079	542	622	...	...	2,816	1,502	2,310	468	255	24	127	75

URBAN BLOCKWISE PRIMARY CENSUS ABSTRACT—*cont.*

6. VELLORE TALUK

Serial No.	Location Code No.	Name of Town/ Ward/Enumerator's Block No.	WORKERS III Livestock, Forestry, Fishing, Hunting, Plantations, Orchards & Allied activities		IV Mining and Quarrying		(V) Manufacturing, Processing, Servicing and Repairs (a) Household Industry		(b) Other than Household Industry		VI Construction		VII Trade and Commerce		VIII Transport, Storage & Communications		IX Other Services		X Non-workers	
			M	F	M	F	M	F	M	F	M	F	M	F	M	F	M	F	M	F
			(21)	(22)	(23)	(24)	(25)	(26)	(27)	(28)	(29)	(30)	(31)	(32)	(33)	(34)	(35)	(36)	(37)	(38)
	XXIII	KONAVATTAM (P)																		
1		H.N.B./E.B. No. 1/356 Total ...	...	...	...	...	1	...	67	...	6	...	56	...	27	1	23	3	162	330
2		2/357 ...	1	...	...	...	5	...	42	2	...	...	20	...	23	...	51	7	185	325
3		2/358 ...	6	...	...	...	2	...	122	...	2	...	40	...	7	2	18	3	171	345
4		2/359 ...	...	...	...	...	3	2	96	...	3	...	80	2	9	...	12	1	145	352
		Total ...	7	...	...	...	10	2	260	2	5	...	140	2	39	2	81	11	501	1,022
5		3/360 Total ...	1	...	...	...	30	1	14	1	12	...	5	...	3	...	40	3	191	229
		Town Total ...	8	...	...	...	41	3	341	3	23	...	201	2	69	3	144	17	854	1,581
	XXIV	SATHUVACHERI (P)																		
1		H.N.B./E.B. No. 1/361 Total ...	...	...	...	...	30	65	132	6	...	...	44	...	5	1	16	4	145	253
2		2/362 ,, ...	...	...	...	...	51	...	17	10	2	...	42	...	8	1	10	1	97	202
3		13/426 ,, ...	2	...	...	...	15	...	10	1	1	...	3	...	3	...	10	1	108	204
4		3/363 ,, ...	3	...	...	...	8	12	176	23	7	9	40	11	16	2	15	2	209	365
5		4/364 ,, ...	...	...	...	...	93	62	8	...	...	...	44	...	1	...	14	2	149	206
6		5/365 ...	...	1	...	...	86	3	32	1	2	...	20	5	4	...	7	1	122	246
7		5/427 ...	...	...	...	...	...	...	46	4	5	4	15	3	10	5	7	...	40	113
		Total ...	...	1	...	...	86	3	78	5	7	4	35	8	14	5	14	1	162	359
8		6/366 Total ...	1	...	...	...	75	52	42	2	2	1	15	3	5	10	8	4	134	161
9		7/367 ,, ...	...	...	...	...	...	...	102	...	...	...	13	...	2	...	7	...	161	275
10		8/368 ,, ...	...	...	...	...	...	5	146	2	7	2	20	9	12	...	15	1	146	276
11		9/369 ,, ...	1	1	...	...	3	2	91	6	3	...	50	5	8	...	46	8	194	405
12		10/370 ,, ...	...	...	...	...	...	...	32	...	3	...	1	8	...	...	22	2	133	249
13		11/371 ,, ...	1	...	...	...	...	...	45	1	1	...	1	...	5	...	22	5	177	305
14		12/372 ,, ...	...	...	...	...	...	...	32	...	1	...	19	...	4	...	5	...	151	351
		Town Total ...	8	2	...	...	361	201	911	56	34	16	327	44	83	19	204	31	1,966	3,611

URBAN BLOCKWISE PRIMARY CENSUS ABSTRACT—*cont.*

6. VELLORE TALUK

Location Code No.	Name of Town/ Ward/Enumerator's Block No.		Area of Town in Sq. Km.	Occupied Residential Houses	No. of House-holds	Total Population including Institutional & Houseless Population			Scheduled Castes		Scheduled Tribes		Literate and Educated Persons		WORKERS: Total Workers (i—ix)		WORKERS: I Cultivators		WORKERS: II Agricultural Labourers	
						P	M	F	M	F	M	F	M	F	M	F	M	F	M	F
(1)	(2)		(3)	(4)	(5)	(6)	(7)	(8)	(9)	(10)	(11)	(12)	(13)	(14)	(15)	(16)	(17)	(18)	(19)	(20)
XXV	THORAPADI (P)																			
	H.N.B./E.B. No. 1/373	Total ...	...	45	54	282	136	146	119	129	...	...	56	44	66	13	...	1	1	4
	2/428	,, ...	...	68	71	339	172	167	16	14	...	...	77	25	95	1	...	...	7	...
	3/375	,, ...	...	45	60	318	156	162	...	...	...	...	87	31	90	46	...	...	...	...
	5/429	,, ...	...	54	86	423	220	203	3	2	...	...	153	86	108	5	1	...	1	...
	4/374	,, ...	...	134	163	779	387	392	6	5	...	...	256	195	191	11	3	...	4	2
	6/376	,, ...	...	42	68	392	203	189	...	...	...	...	165	125	92	5	3	...	...	...
	7/377	,, ...	...	40	69	373	186	187	...	...	...	...	161	107	85	5	4	...	...	...
	8/424	,, ...	...	32	61	332	165	167	...	...	...	...	121	75	80	3	3	...	1	...
	9/378	,, ...	...	31	35	305	157	148	...	...	...	...	107	55	77	1	1	...	2	...
	10/379	,, ...	...	23	40	241	118	123	...	...	...	...	95	61	48	2	3	...	2	...
1	11/380	,, ...	...	65	65	372	177	195	19	18	...	...	122	76	73	14	14	...	5	...
2	12/381	,, ...	...	76	76	353	176	177	...	...	...	...	143	108	72	18	1	...	...	...
3	13/425	...	...	89	89	430	196	234	25	26	...	...	165	173	68	39	1	...	...	...
4	13/421	...	...	...	...	503	503	...	21	...	8	...	210	...	...	...	...	...	...	...
5	13/422	...	...	1	1	545	545	...	85	...	...	...	156	...	22	...	4	...	2	...
6	13/423	...	...	...	...	169	18	151	5	17	...	...	...	39	...	...	...	...	...	...
		Total ...	...	90	90	1,647	1,262	385	134	43	8	...	531	212	90	39	5	...	2	...
		Town Total ...	5·10	745	938	6,156	3,515	2,641	297	211	8	...	2,074	1,200	1,167	163	38	1	25	6
XXVII	PALLIKONDA (P)																			
1	H.N.B./E.B .No. 1/382	...	...	80	90	475	234	241	...	...	...	...	124	42	126	36	17	...	98	36
2	1/383	...	...	93	95	520	263	257	63	38	...	...	118	27	126	41	50	...	61	41
		Total ...	...	173	185	995	497	498	63	38	...	...	242	69	252	77	67	...	159	77
3	2/384	...	...	85	103	644	299	345	...	...	...	...	158	104	146	...	8	...	12	...
4	2/385	...	...	89	99	532	253	279	39	35	...	...	96	68	158	15	5	...	6	...
		Total ...	...	174	202	1,176	552	624	39	35	...	...	254	172	304	15	13	...	18	...
5	3/386	Total ...	...	78	94	917	594	323	263	...	...	...	502	213	118	26	13	...	...	...

For P.C.As. in respect of Darapadavedu (P), Katpadi Extension (P), Virudambattu (P) L.C. Nos. XIV, XV & XVI respectively coming under Vellore Agglomeration.—Please refer Gudiyatham Taluk.

URBAN BLOCKWISE PRIMARY CENSUS ABSTRACT—*cont.*

6. VELLORE TALUK

Serial No.	Location Code No.	Name of Town/ Ward/Enumerator's Block No.		WORKERS III Livestock, Forestry, Fishing, Hunting Plantations, Orchards & Allied activities		IV Mining and Quarrying		(V) Manufacturing, Processing, Servicing and Repairs (a) Household Industry		(b) Other than Household Industry		VI Construction		VII Trade and Commerce		VIII Transport, Storage & Communications		IX Other Services		X Non-workers	
				M	F	M	F	M	F	M	F	M	F	M	F	M	F	M	F	M	F
				(21)	(22)	(23)	24)	(25)	(26)	(27)	(28)	(29)	(30)	(31)	(32)	(33)	(34)	(35)	(36)	(37)	(38)
	XXV	THORAPADI (P)																			
1		H.N.B./E.B. No. 1/373	Total ...	1	...	...	...	...	...	27	2	7	1	2	...	13	5	15	...	70	133
2		2/428	,, ...	...	...	...	...	3	...	39	...	21	...	4	1	8	...	13	...	77	166
3		3/375	,, ...	...	...	...	...	39	44	14	...	2	...	11	...	16	...	8	2	66	116
4		5/429	,, ...	1	...	...	...	2	...	35	...	27	1	10	...	4	...	27	4	112	198
5		4/374	,, ...	1	...	...	...	4	...	42	1	37	1	43	1	19	2	38	4	196	381
6		6/376	,, ...	1	...	...	...	16	...	10	...	11	...	18	...	4	...	29	5	111	184
7		7/377	,, ...	...	...	...	...	8	...	14	...	9	...	17	...	6	...	27	5	101	182
8		8/424	,, ...	...	...	...	...	7	...	12	1	18	...	10	...	4	...	25	2	85	164
9		9/378	,, ...	...	...	...	...	2	...	14	...	34	...	3	...	5	...	16	1	80	147
10		10/379	,, ...	...	...	...	...	3	...	3	...	9	...	12	...	...	...	16	2	70	121
11		11/380	,, ...	...	...	...	...	...	...	14	...	1	...	5	1	12	6	22	7	104	181
12		12/381	,, ...	...	...	...	...	...	...	7	...	...	...	5	...	10	1	49	17	104	159
13		13/425	...	...	...	...	...	...	...	1	...	1	...	4	...	2	...	59	39	128	195
14		13/421	...	...	...	...	...	...	...	...	...	...	...	...	...	...	...	..	...	503	...
15		13/422	...	...	...	...	...	...	...	7	...	...	...	2	...	4	...	3	...	523	...
16		13/423	...	...	...	...	...	...	...	...	...	...	...	...	...	...	...	...	...	18	151
		Total	...	...	...	...	...	...	...	8	...	1	...	6	...	6	...	62	39	1,172	346
		Town Total	...	4	...	...	...	84	44	239	4	177	3	146	3	107	14	347	88	2,348	2,478
	XXVII	PALLIKONDA (P)																			
1		H.N.B./E.B. No. 1/382	...	...	...	...	...	...	...	...	...	...	...	4	...	...	...	7	...	108	205
2		1/383	...	1	...	...	...	...	...	3	...	...	...	3	...	4	...	4	...	137	216
		Total	...	1	...	...	...	...	...	3	...	...	...	7	...	4	...	11	...	245	421
3		2/384	...	2	...	...	...	...	...	61	...	,	...	56	...	1	...	5	...	153	345
4		2/385	...	21	...	...	...	1	1	77	5	2	...	16	...	10	1	20	8	95	264
		Total	...	23	...	...	...	1	1	138	5	3	...	72	...	11	1	25	8	248	609
5		3/386	Total ...	...	...	...	...	...	1	25	...	...	...	72	...	1	...	7	25	476	297

URBAN BLOCKWISE PRIMARY CENSUS ABSTRACT—*cont.*

6. VELLORE TALUK

Serial No.	Location Code No.	Name of Town/ Ward/Enumerator's Block No.	Area of Town in Sq. Km.	Occupied Residential Houses	No. of Households	Total Population including Institutional & Houseless Population P	M	F	Scheduled Castes M	F	Scheduled Tribes M	F	Literate and Educated Persons M	F	WORKERS Total Workers (i—ix) M	F	I Cultivators M	F	II Agricultural Labourers M	F
(0)	(1)	(2)	(3)	(4)	(5)	(6)	(7)	(8)	(9)	(10)	(11)	(12)	(13)	(14)	(15)	(16)	(17)	(18)	(19)	(20)
	XXVII	PALLIKONDA (P)—cont.																		
6		H.N.B./E.B, No. 4/387 ...	...	49	66	344	166	178	...	...	...	...	100	49	82	30	33	1	20	25
7		4/388 ...	...	93	101	481	232	249	...	...	...	...	70	41	139	...	88	...	2	...
		Total ...	...	**142**	**167**	**825**	**398**	**427**	...	...	...	...	**170**	**90**	**221**	**30**	**121**	**1**	**22**	**26**
8		5/389 ...	...	90	109	613	297	316	264	282	...	...	189	145	138	82	37	3	12	2
9		5/390 ...	...	58	62	325	146	179	139	172	...	...	95	88	48	10	15	...	...	...
		Total ...	...	**148**	**171**	**938**	**443**	**495**	**403**	**454**	...	...	**284**	**233**	**186**	**92**	**52**	**3**	**12**	**2**
10		6/391 ...	...	103	115	628	321	307	...	...	...	...	185	147	153	8	23	...	...	...
11		6/392 ...	...	79	102	596	298	298	5	7	...	...	180	141	142	15	19	...	8	...
		Total ...	...	**182**	**217**	**1,224**	**619**	**665**	**5**	**7**	...	...	**365**	**288**	**295**	**23**	**42**	...	**8**	...
12		7/393 ...	...	106	110	627	317	310	9	5	...	...	238	198	169	10	46	...	2	...
13		7/394 ...	...	41	45	214	108	106	...	...	...	...	77	41	47	2	8	...	2	...
		Total ...	...	**147**	**155**	**841**	**425**	**416**	**9**	**5**	...	...	**315**	**239**	**216**	**12**	**54**	...	**4**	...
14		8/395 Total ...	...	**130**	**170**	**860**	**432**	**428**	**13**	**14**	...	...	**267**	**171**	**221**	**17**	**11**	...	**6**	...
15		9/396 ...	...	98	107	581	278	303	270	298	...	...	184	107	124	7	22	...	74	...
16		9/397 ...	...	42	43	233	107	125	98	117	...	...	71	44	53	42	3	...	34	38
		Total ...	...	**140**	**150**	**814**	**385**	**429**	**368**	**415**	...	...	**255**	**151**	**177**	**49**	**25**	...	**108**	**38**
17		10/398 ...	...	92	102	637	310	327	...	...	...	...	208	161	166	5	16	...	15	...
18		10/399 ...	...	59	71	341	173	168	...	...	...	...	105	51	90	2	17	...	8	2
		Total ...	...	**151**	**173**	**978**	**483**	**495**	...	...	...	...	**313**	**212**	**256**	**7**	**33**	...	**23**	**2**
19		11/400 ...	...	102	102	571	235	286	284	284	...	...	173	107	117	119	16	...	75	114
20		11/401 ...	...	83	112	576	284	292	266	270	...	...	167	114	122	1	24	...	81	...
		Total ...	...	**185**	**214**	**1,147**	**569**	**578**	**550**	**554**	...	...	**340**	**221**	**239**	**120**	**40**	...	**156**	**114**
21		12/402 ...	...	144	160	738	367	371	5	1	...	...	187	84	222	...	66	...	106	...
22		12/403 ...	...	68	96	443	215	228	...	...	...	...	153	95	119	13	79	3	13	5
		Total ...	...	**212**	**256**	**1,181**	**582**	**599**	**5**	**1**	...	...	**340**	**179**	**341**	**13**	**145**	**3**	**119**	**5**

URBAN BLOCKWISE PRIMARY CENSUS ABSTRACT—*cont.*

6. VELLORE TALUK

Serial No.	Location Code No.	Name of Town/ Ward/Enumerator's Block No.	WORKERS III Livestock, Forestry, Fishing, Hunting, Plantations, Orchards & Allied activities M (21)	F (22)	IV Mining and Quarrying M (23)	F (24)	(V) Manufacturing, Processing, Servicing and Repairs (a) Household Industry M (25)	F (26)	(b) Other than Household Industry M (27)	F (28)	VI Construction M (29)	F (30)	VII Trade and Commerce M (31)	F (32)	VIII Transport, Storage & Communications M (33)	F (34)	IX Other Services M (35)	F (36)	X Non-workers M (37)	F (38)
	XXVII	PALLIKONDA (P)—cont.																		
6	H.N.B./E.B. No.	4/387 ...	2	...	...	...	1	1	6	1	2	...	10	...	4	...	4	1	84	148
7		4/388 ...	4	...	...	...	10	...	15	...	1	...	13	...	4	...	2	...	93	249
		Total ...	6	...	...	...	11	1	21	1	3	...	23	...	8	...	6	1	177	397
8		5/389 ...	...	...	...	...	...	...	19	...	3	...	3	2	49	74	15	1	159	234
9		5/390 ...	...	...	...	...	...	...	2	...	2	...	2	...	4	...	23	10	98	169
		Total ...	...	...	...	...	...	...	21	...	5	...	5	2	53	74	38	11	257	403
10		6/391 ...	6	...	4	...	17	...	20	...	4	...	44	2	9	2	26	4	168	299
11		6/392 ...	...	...	...	...	1	1	44	2	...	...	39	4	8	3	23	5	156	283
		Total ...	6	...	4	...	18	1	64	2	4	...	83	6	17	5	49	9	324	582
12		7/393 ...	...	...	...	...	9	2	11	1	3	...	32	1	6	...	60	6	148	300
13		7/394 ...	...	...	...	...	1	1	7	...	...	...	12	...	4	...	13	1	61	104
		Total ...	...	...	...	...	10	3	18	1	3	...	44	1	10	...	73	7	209	404
14		8/395 Total ...	1	...	...	...	51	4	49	7	8	...	52	...	14	...	29	6	211	411
15		9/396 ...	...	...	...	...	...	1	8	1	2	...	2	...	4	...	12	5	154	296
16		9/397 ...	2	...	...	...	1	...	2	...	...	...	4	1	3	...	4	3	54	84
		Total ...	2	...	...	...	1	1	10	1	2	...	6	1	7	...	16	8	208	380
17		10/398 ...	...	...	...	...	...	...	27	...	2	...	85	...	5	...	16	5	144	322
18		10/399 ...	1	...	...	...	...	...	18	...	24	...	3	...	5	...	14	...	83	166
		Total ...	1	...	...	...	...	...	45	...	26	...	88	...	10	...	30	5	227	488
19		11/400 ...	...	...	...	...	...	...	6	1	4	...	2	...	4	...	10	4	168	167
20		11/401 ...	...	...	...	...	...	...	1	...	5	...	2	...	1	...	8	1	162	291
		Total ...	...	...	...	...	...	...	7	1	9	...	4	...	5	...	18	5	330	458
21		12/402 ...	...	...	...	...	...	...	13	...	1	...	15	...	3	...	18	...	145	371
22		12/403 ...	...	...	...	...	9	5	9	...	...	...	3	...	1	...	5	...	96	215
		Total ...	...	...	...	...	9	5	22	...	1	...	18	...	4	...	23	...	241	586

URBAN BLOCKWISE PRIMARY CENSUS ABSTRACT—*cont.*

6. VELLORE TALUK

Serial No.	Location Code No.	Name of Town/ Ward/Enumerator's Block No.	Area of Town in Sq. Km.	Occupied Residential Houses	No. of Households	Total Population including Institutional & Houseless Population			Scheduled Castes		Scheduled Tribes		Literate and Educated Persons		WORKERS: Total Workers (i—ix)		WORKERS: I Cultivators		WORKERS: II Agricultural Labourers	
						P	M	F	M	F	M	F	M	F	M	F	M	F	M	F
(0)	(1)	(2)	(3)	(4)	(5)	(6)	(7)	(8)	(9)	(10)	(11)	(12)	(13)	(14)	(15)	(16)	(17)	(18)	(19)	(20)
	XXVII	PALLIKONDA (P)—cont.																		
23		H.N.B./E.B. No. 13/404 ...	...	57	61	312	161	151	...	...	...	...	100	50	82	15	38	4	26	10
24		13/405 ...	...	110	114	575	286	289	...	...	...	...	166	92	156	12	77	6	33	...
		Total ...	...	**167**	**175**	**887**	**447**	**440**	...	...	...	...	**266**	**142**	**238**	**27**	**115**	**10**	**59**	**10**
25		14/406 ...	...	90	96	456	208	248	5	2	...	...	62	62	112	10	29	4	64	6
26		14/407 ...	...	93	98	499	243	256	171	189	...	...	115	51	115	13	15	2	74	10
		Total ...	...	**183**	**194**	**955**	**451**	**504**	**176**	**191**	...	...	**177**	**113**	**227**	**23**	**44**	**6**	**138**	**16**
		Town Total ...	**17.48**	**2,212**	**2,523**	**13,738**	**6,877**	**6,861**	**1,894**	**1,714**	...	...	**4,090**	**2,493**	**3,291**	**531**	**775**	**23**	**832**	**290**

URBON BLOCKWISE PRIMARY

6. VELLORE

CENSUS ABSTRACT—*concld.*

TALUK

Serial No.	Location Code No.	Name of Town/ Ward/Enumerator's Block No.	WORKERS III Livestock, Forestry, Fishing, Hunting, Plantations, Orchards & Allied activities M (21)	F (22)	IV Mining and Quarrying M (23)	F (24)	(V) Manufacturing, Processing, Servicing and Repairs (a) Household Industry M (25)	F (26)	(b) Other than Household Industry M (27)	F (28)	VI Construction M (29)	F (30)	VII Trade and Commerce M (31)	F (32)	VIII Transport, Storage & Communications M (33)	F (34)	IX Other Services M (35)	F (36)	X Non-workers M (37)	F (38)
	XXVII	PALLIKONDA (P)—cont.																		
23		H.N.B./E.B. No. 13/404 ...	...	...	...	...	...	...	11	...	...	...	...	1	...	...	7	...	79	136
24		13/405 ...	...	...	...	...	...	1	30	3	...	...	2	...	2	...	12	2	130	277
		Total ...	...	...	...	...	...	1	41	3	...	...	2	1	2	...	19	2	209	413
25		14/406 ...	...	...	...	...	...	...	3	...	...	...	9	...	1	...	6	...	96	238
26		14/407 ...	3	...	...	...	...	...	4	...	2	1	4	...	2	...	11	...	128	247
		Total ...	3	...	...	...	...	...	7	...	2	1	13	...	3	...	17	...	224	481
		Town Total ...	43	...	4	...	101	18	471	21	66	1	489	11	149	80	361	87	3,586	6,330

Area figures for village and town areas are those supplied by the Assistant Director of Survey & Land Records of the District concerned (in consultation with the Tahsildars of the Taluks concerned) and Local bodies respectively. The total of the area figures of the village and town areas will not tally with the taluk figures furnished by the Director of Land Records because taluk area given by the Director of Land Records takes into account hills, forests, rivers etc., whereas village and town area may not include the same.

APPENDIX

Statement Showing the Details of Ward/HNB and Door Numbers Constituting the EB.

E.B. No.	House Numbering Block Number	Name of Street	Door Numbers included in the Enumerator's Block.
(1)	(2)	(3)	(4)
		XXII. VELLORE (M)	
1	I	New Street	1—18
	,,	Kanni Koil Street	1—26
2	,,	Mariamman Koil Street	2—21
	,,	Kalathur Street	1—24
3	,,	Thennamaram Street	1—49
4	,,	Thalari Maniam Street	1—41
5	,,	Melandai Street	1—30
	,,	Chellaiamman Koil Street	1—16/1
6	,,	Nainappa Naicken Street	1—72
7	,,	Bogi Street	1—12
	,,	Thotti Line	1—20
	,,	Dr. Idascudder Road	1—45/11
8	,,	Dr. Idascudder Road	45/12—68/1
9	II	Arugantham Poondi Mettu I Street	1—21/1
	,,	Arugantham Poondi Mettu II Street	1—27
10	,,	Arugantham Poondi Mettu III Street	2—22/4
11	,,	Arugantham Poondi A. D. Street	1—52
12	,,	Arugantham Poondi A. D. Street	52—89/2
13	,,	Arugantham Poondi A. D. Street	90—127/1
14	,,	Arugantham Poondi A. D. Street	128—171/2
15	,,	Arugantham Poondi Kanni Koil Street	1—10 & 1—2/B
	,,	Salavanpalayam	30/1—60/1
16	,,	Salavanpalayam	61—100/2
17	III	Ettiamman Koil Street	1—36/1
18	,,	Ettiamman Koil Street	37—74/1
19	,,	Pilliar Koil Street	1—39/5
20	,,	Pilliar Koil Street	40—90

E.B. No.	House Numbering Block Number	Name of Street	Door Numbers included in the Enumerator's Block.
(1)	(2)	(3)	(4)
		XXII. VELLORE (M)—cont.	
21	III	Pillaiyar Koil Street	91—150
22	,,	Pillaiyar Koil Street	151—190
23	IV	Arugantham Poondi Big Street	1—34/1
24	,,	Arugantham Poondi Big Street	35—56
	,,	Tharagessami Koil Street	1—19/2
25	,,	Pudukudian Chatram	1 to 37—4
26	,,	Pudukudian Chatram	37—49/A, 105
	,,	Palathoram Street	2—16A, 47, 48
27	,,	Dharmaraja Koil Street	1—72, 1—4/1, 1—2, 22—29, 1—10, 34/23—34/25
28	,,	Salvanpalayam Street	1—30A & 101—109
29	XVII	Main Bazaar	179—242
30	,,	Main Bazaar	243—312
31	,,	Saidapet Subramanian Street	1—44
	,,	Saidapet Sengunthar Street	1—15
32	,,	Saidapet Kannaru Street	1—61
	,,	Saidapet Muslim Street	1—8/1
33	,,	Marathodi Kuppachary Street	1—21
	,,	Hospital Venkatachala Mudali Street	1—19
34	,,	Kottai Pillaiyar Koil Street	1—29
	,,	Erumbu Mandi Marriappa Mudali Street	1—16
	,,	Nataraja Koil Street	2—14
35	XVIII	Malayalam Chembadavar Street	1—30/2
	,,	Chinna Gownder Street	1—22/1
36	,,	Thatha Street	1—42
37	,,	Perumal Gounder Street	1—33/1
	,,	Malayalam Kurumba Street	1—18

E.B. No. (1)	House Numbering Block Number (2)	Name of Street (3)	Door Numbers included in the Enumerator's Block. (4)
		XXII. VELLORE (M)—cont.	
38	XVIII	Narayana Gounder Street	1—13
	,,	Sheriff Ali Subedar Street	1—9/21, 20A, 20/6, 20/6A, 20/8, 20/9
39	,,	Suruthukara Street 1	1—36/3
40	,,	Suruthukara Street 2	1—9/2
	,,	Suruthukara Street 3	1—8
	,,	Suruthukara Street 4	1—7/1
41	XVI	Adi Dravider Street	1—25
	,,	Dr. Ida Scudder Road	3—53
	,,	Saidapet Arunthathiar I Street	3—21
	,,	Saidapet Arunthathiar II Street	1—23
42	XIX	Old Munisif Court Street	1—44/2
43	,,	Saidapet Sarayakaran Street	1—32
44	,,	Volaialkaran Street	1—42
45	,,	Periathanam Muthusamy Chetty Street	1—54
46	,,	Anna Sastri Street	1—19
47	XX	Kuru Murthy Iyer Street	1—13
	,,	Erusaldar Street	2—24/6A
48	,,	Erusaldar Street	25—58
49	,,	Basapathan Mettu Street	1—18
50	,,	Rosetham Baig Subedar Street	1—6
	,,	Basapathan Maratta Street	1—22
51	V	Bogi Pattadi 1 & 2 Street	5—18/1, 40—49/B, 11, 12—62
	,,	Kolantass Lane	2—24/1
	,,	Pasarulla Khan Street	4—33
	,,	Company Bogi Street	1—82
52	,,	Asarath Macwan 1, 2 & 3 Street	1—44/4
53	,,	Bangalore Road 1 & 2	1—44/10
54	,,	Kansal Pettai Street 1	1—54
	,,	Kansal Pettai Street 2	

E.B. No. (1)	House Numbering Block Number (2)	Name of Street (3)	Door Numbers included in the Enumerator's Block. (4)
		XXII. VELLORE (M)—cont.	
55	V	Kansal Pettai Street No. 3	1—94
	,,	Bye Pass Road	1—134
56	,,	Dr. Ambathcar Nagar	1—60
57	,,	Dr. Ambathcar Nagar	61—100
58	,,	Dr. Ambathcar Nagar	101—226 & 1—24
59	,,	Dha Dha Varathamalai Srinivasa Nagar	1—31
60	,,	Dha Dha Varathiar Srinivasa Nagar	31A—82/1
61	XIX	Kasim Sahib Kumathan Street	1—31
	,,	Mohammed Bakar Sahib Street	1—20
62	,,	Kanar Mosque Street	1—48/1
63	XX	Saidapet Eda Street	1—46
64	,,	Nillanna Pillai Street	1—21
	,,	Raman Subader Street	1—13/3
	,,	Munusamy Subader Street	1—13/3
65	,,	Raspathan Kulam Kurukku Street	1—32/5
	,,	Saidapet Kosai Street	1—28
66	XXII	Madras Bagiath Soliath Street	3—64
67	,,	Madras Bagiath Soliath Street	65—111
68	XXIII	Chinna Maistry Street	1—14
	,,	Chenglvaraya Mudali Street	1—15
	,,	Munusamy Varithar Street	1—10
69	,,	Bageath Sahib Puduvettu Street	1—33
	,,	Sheik Hyder Subadar Street	1—14
	,,	Chinna Labai Street	1—15
70	,,	Md. Baig Bungalow Street	1—10
71	,,	Md. Baig Bungalow Street	11—27
72	XIV	Market	1—674
		Long Bazaar	1—199/6
73		Ago Bazaar	1—17

E.B. No. (1)	House Numbering Block Number (2)	Name of Street (3)	Door Numbers included in the Enumerator's Block. (4)
		XXII. VELLORE (M)—cont.	
73	XIV	Rottikara Street	1—18/1
	,,	Chunnambukara Street	2—195
	,,	Kottai	1—44
74	,,	Gudalur Chenglewaraya Mudali Street	1—60
75	,,	Police Line Road	9—9/5
	,,	Commissionary Javally Kodai Street	45, 46, 1—49/50
	,,	Marakadai	1—33/1
	,,	Veri Krishnappa Chetty Street	1—11/1
	,,	Veri Subramania Samy Koil Street	12—39/1
76	,,	Theli Panamaram Street	1—34
77	,,	Mandi Street	1—124/24
	,,	De-Mundi Street	1—32/2
	,,	Bus Stand	1—20/18
	,,	Town Police Line 1	1—14
	,,	Town Police Line 2	1—9
	,,	Town Police Line 3	1—3
	,,	Town Hall Road	1—5
	,,	Taluk Police Line 1	1—13
	,,	Taluk Police Line 2	1—13
	,,	Ammakara Street	1—28
78	XV	Main Bazaar	1—178, 313—343 344—487
79	,,	Main Bazaar	
80	,,	Circan Mundi Street	1—65
	,,	Bery Babu Rao Street	37—43
	,,	Chukkaiah Vathiar Street	1—26/1
81	,,	Latheef Batcha Street	1—41
82	,,	Vaidya Vasudeva Mudali Street	1—10
	,,	Chinna Kusumva Street	1—17
	,,	Kasi Viswanathasamy Koil Street	1—23

E.B. No. (1)	House Numbering Block Number (2)	Name of Street (3)	Door Numbers included in the Enumerator's Block. (4)
		XXII. VELLORE (M)—cont.	
83	XXIV	Engineering Subraya Mudali Street	1—24
84	,,	Engineering Subraya Mudali Street	25—70
85	,,	Vaidya Chetti Street	1—25/1
	,,	Arasamaram Pillaiyar Koil Street	1—21
86	,,	Arasamaram Pillaiyar Koil Street	1—19
	,,	Kusumba Govinda Mudali Street	1—17
87	,,	Writer Annasami Mudali Street	1—17
	,,	Pay Office Arumuga Mudali Street	1—17/1
88	,,	Marathadi Shanmuga Mudali Street	1—13
	,,	Sanjeevi Pilliar Street	1—31
89	,,	Thukkaram Bajanai Koil Street	1—42/11
90	XVI	Mitta Anandarao Street	1—35/1
	,,	Gandhi Road	1—78
	,,	Karumara Veerabadra Maistry Street	1—16
	,,	Beri Bakali Street	1—23
91	,,	Beri Baburao Street	44—85, 1—36
	,,	Kulathu Veedi Subrayer Chetty Street	1—41
92	,,	Beri Kaliamman Koil Street	1—45
	,,	New Siting Bazaar	1—43
93	XXI	Periathanam Jayarama Chetty Street	1—77/1
	,,	Venkoppa Chetty Street	1—39
	,,	Agathi Krishnappa Chetty Street	1—43
94	,,	Desai Narayana Chetty Street	1—39
95	,,	Kanniga Parameswari Koil Street	1—43
	,,	Nabikhan Street	1—26
96	,,	Baskal Naidu Street	1—46
97	,,	Palani Veerabadra Chetty Street	1—32
98	XXII	Kasi Achari Street	1—34
	,,	Kasi Achari Street	1—9

E.B. No.	House Numbering Block Number	Name of Street	Door Numbers included in the Enumerator's Block.
(1)	(2)	(3)	(4)
		XXII. VELLORE (M)—cont.	
99	XXII	Periappa Maistry Street	1—18/1
	,,	Chinna Alipuram Street	1—13
	,,	Kiveth Sankara Arjunam Street	1—34
100	,,	Peria Alipuram Street	1—52
	,,	Kottamanicka Chetty Street	1—22
101	XXIII	Hospital Muthu Pillai Street	1—31
	,,	Puram Kasim Sahib Street	1—11
	,,	M. D. Adam Sahib Street	1—17
102	,,	Chetty Naicken Street	1—35
	,,	Sarband Medu Metta Street	1—29
103	,,	Arokia Mada Koil Street	1—8, 8/1—8/58, 9—9/35, 10
104	XI	Konar Krishnaswamy Naidu Street	1—11
	,,	Bungalow Street	1—19/1
	,,	Asoka Nadesa Mudali Street	1—17/3
105	,,	Thirumalai Reddy Street	1—18
	,,	Vinayaka Mudali Street	1—18/2
106	,,	Avalkara Street	1—38
107	,,	Kasthamettu Street	1—74/B
109	,,	Rathna Singh Kulam Street	1—37
	,,	Rathna Melandai Street	1—13/3
110	XII	Kosa Street	1—38
111	,,	Thennamaram Street	1—70
112	,,	Keddiappa Mudali Street	1—43/3
113	,,	Kattai Subader Street	1—36
114	,,	Manampartha Jaya Medar Street	1—29
115	,,	Ramachary Street	1—50
116	XIII	Uthiramada Koil Street	1—23/2
117	,,	Uthiramada Koil Street	24—60/1
118	,,	Kandasamy Jamedar Street	1—36

E.B. No.	House Numbering Block Number	Name of Street	Door Numbers included in the Enumerator's Block.
(1)	(2)	(3)	(4)
		XXII. VELLORE (M)—cont.	
118	XIII	Barracks Maiden Street I	1—10
	,,	Barracks Maiden Street II	1—6
	,,	Barracks Maiden Street III	1—10/9
	,,	Commissary Kasai Kadai Street	...
	,,	Commissary Kasai Kadai Street	1—34
119	,,	Commissary Kasai Kadai Street	1—22
	,,	Lall Singh Kumandam Street	1—26
120	,,	Nainiappa Mudaly Street	1—32
	,,	Lakas Asthagiri Street	1—19
121	,,	Seetha Rama Mudali Street	1—52
122	XXV	Jaxon Street	1—14
	,,	New Town Hospital Road	1—9
	,,	Kalasathivaram Street	1—13/1
	,,	Kalas Valaiyalkaran Street	1—25
123	,,	Kalas Bazaar Gownder Street	1—35
	,,	Kalas Pilliar Koil Street	1—35
124	,,	Kalas Gothandarama Samy Koil Street	1—40
	,,	Kalas Ramsingh Street	1—17/4
125	,,	Kalas Nimindakara Street	1—1A, 1B
	,,	Kalas Dadavathiar Street	1—17
126	,,	Kalas Muslims Street	1—28/2
	,,	Kalas Valluvar Street	1—24
127	,,	Kalas Padaveetamman Koil Street	1—27
	,,	Kalas Alamara Street	1—37
128	,,	Thol Gadangu Street	1—36
	,,	Filkerbed Road	1—35
129	,,	Thol Gadangu Adi Dravida Street	1—35
130	,,	Filkerbed Adi Dravida Street	1—127
131	,,	Thol Gadangu Adi Dravida II Street	1—7

E.B. No.	House Numbering Block Number	Name of Street	Door Numbers included in the Enumerator's Block.
(1)	(2)	(3)	(4)
		XXII. VELLORE (M)—cont.	
131	XXV	Thol Gadangu Adi Dravida III Street	1—22/66
132	,,	Salavenpet A. Pachaiyappa I Street	1—7/2
	,,	Salavenpet A. Pachaiyappa II Street	1—7/84
	,,	Salavenpet A. Pachaiyappa III Street	1—60
133	,,	Salavanpet Anthoniar Koil Street	1/13/1
	,,	Bharathiar Street	1—18
134	,,	Salavanpet Anthoniar Koil Street	1—67
135	XXVI	Kosapet Subramaniasamy Koil Street	1—55
136	,,	Kosapet Subramaniasamy Koil Street	56—67
	,,	Akaikulathamman Koil Street	1—30
137	,,	Sundeswara Samy Koil Street	1—52
138	,,	Sebed Forth Street	1—20
	,,	Nellamman Pillai Street	1—32
139	,,	Kolaikaran Street	1—50
140	,,	Kolaikaran Street	51—62/7
	,,	P. K. Rangasamy Mudaliar Street	1—27
141	,,	Mariamman Koil Street	1—60
142	,,	Mariamman Koil Street	61—78
	,,	Salvanpet Sulthari Garden Street	1—9
	,,	Salvanpet Choolai Medu Street	1—42/2
143	,,	Salvanpet Street No. 2	1—7/72
144	,,	Salvanpet Street No. 2	8/18
145	,,	Salavanpet Ramasamy Desigar Street	1—30/2
	,,	Salavanpet Sadukara Madam I Street	1—9
146	XXVII	Salavanpet Sadukara Madam II Street	1—17/1A

E.B. No.	House Numbering Block Number	Name of Street	Door Numbers included in the Enumerator's Block.
(1)	(2)	(3)	(4)
		XXII. VELLORE (M)—cont.	
146	XXVII	Salavanpet Sadukara Madam III Street	1—36/1
147	,,	Arumuga Mudali Street	1—38
148	,,	Seshachala Mudali Street	1—47
149	,,	Amman Kuttai Road	1—82
150	,,	Salvanpet Lakshmipuram	1—63
151	,,	Salvanpet Eda Street	1—80
152	,,	Salvanpet Kosa Street	1—30
	,,	Chinnathambi Naicken Street	1—15
153	,,	Salvanpet Bujanga Rao Street	1—20/1
	,,	Salvanpet Palani Achari Street	1—26
154	,,	Salvanpet Katchari Street	1—38/1
	,,	Salvanpet Valliammal Street	1—15
155	,,	Subramania Mudali Street	1—38
	,,	Padmanabha Mudali Street	1—16
	,,	Perumalsami Mudali Street	1—24
156	,,	Krishnasamy Mudali Street	1—18
	,,	Narasimasamy Madam Street	1—28/3
157	,,	Sadukkara Madam Street	1—56
158	XXVIII	Nallapattadi Chinna Street	1—5/5
	,,	Nallapattadi Peria Street	1—34
159	,,	Nallapattadi Peria Street	35—70/19
160	,,	Subader Lakshmana Perumal Mudali Street	1—43
161	,,	Shanmuga Chetty Srreet	1—6/1
	,,	Pudu Agraharam Street	1—24
162	,,	Amirthalinga Samy Sannathi Street	1—20
	,,	Amirthalinga Samy Madam Street	1—35
163	,,	Contractor Vaniga Mudali Street	1—29
	,,	V. L. Nadesa Mudali Street	1—13
164	,,	Annaikulathamman Othavadi Street	1—7/23

E.B. No.	House Numbering Block Number	Name of Street	Door Numbers included in the Enumerator's Block.
(1)	(2)	(3)	(4)
		XXII. VELLORE (M)—cont.	
164	XXVIII	Masilamani Mudali I Street	1—10
165	,,	Masilamani Mudali II Street	1—64
166	XXIX	Velapadi Pattai Street	1—87
167	,,	Velapadi Veppamaram Street	1—37/A
168	,,	Velapadi Marakadi Kandappa Mudali Street	1—29
169	,,	Thandavaraya Gounder Street	1—46
170	,,	Velapadi Muguntha Mudali Street	1—37
	,,	Velapadi Arunthathiyar Street	1—37
171	,,	Survey Munusamy Mudaliar Street	1—28
172	XXX	Varatharaj Perumal Koil Street	1—32
173	,,	Varatharaj Perumal Koil Street	32/1—57/1
174	,,	Pillaiyar Koil Street	1—43
175	,,	Pillaiyar Koil Street	44—47
176	,,	Pillaiyar Koil Street	48—88/1
177	,,	Kallanaikattu Street	1—30/5
178	,,	Kallanaikattu Street	31—59/1
179	V	Palani Thope	1—93/A
	,,	Police Line AR I Street	1—35
180	,,	Police Line AR II Street	1—35
	,,	Police Line AR III Street	1—36
	,,	Police Line AR IV Street	1—22
	,,	Police Line AR V Street	1—10
	,,	Police Line AR VI Street	1—10
181	,,	Police Line P.G.R.	1—45
	,,	Kurvar Colony	1—54
182	,,	Kurvar Colony	55—116
	,,	Karunanithi Nagar	1—49
183	,,	Kottai Round Road	1—40
184	,,	Kottai Round Road	41—205

E.B. No.	House Numbering Block Number	Name of Street	Door Numbers included in the Enumerator's Block.
(1)	(2)	(3)	(4)
		XXII. VELLORE (M)—cont.	
185	V	Rangasami Nagar	1—111
186	VI	Valasa Street	1—26
	,,	Masilamani Mudaliar Hotel Street	1—17/3
187	,,	Military Bazaar Street	1—52
	,,	Railway Stores (Contonments)	1—42
188	,,	Hussain Pura Street	1—69
	,,	Reserve Police Line 1	1—42
	,,	Reserve Police Line 2	1—25
189	,,	Reserve Police Line 3	1—24
	,,	Reserve Police Line 4	1—23
	,,	Reserve Police Line 5	1—24
	,,	Reserve Police Line 6	1—44
190	,,	R. C. Church Road	1—13, 1—4B, 1—4
	,,	New Reserve Line	1—48
191	,,	Adavanandal Kanathoram Street	1—101
192	,,	Vasanthapuram Ponnurangam Iyer Street	1—12E
	,,	Vasanthapuram K. Masilamani Mudali Street	1—8
193	,,	Vasanthapuram Contractor Arumuga Mudali Street	1—16
194	,,	Chinnachetty Adi Dravidar Street	1—9
	,,	Vasanthapuram No. 2	1—17
195	VII	Appadurai Chetty Street	1—48
	,,	Govindaraja Mudali Street	1—28
196	,,	Kasba Bazaar Street	1—27/A
197	,,	Venkatarama Avalidar Street	1—24
	,,	Big Mosque Street	1—21
198	,,	Mohmad Yacub Sahib Street	1—25
	,,	Thulukkanathamman Koil Street	1—12
199	,,	Mosque Cross Road	1—45

E.B. No.	House Numbering Block Number	Name of Street	Door Numbers included in the Enumerator's Block.
(1)	(2)	(3)	(4)
		XXII. VELLORE (M)—cont.	
199	VII	Ponniamman Koil Street	1—11/B
200	,,	Chinna Street	1 - 7
	,,	Pillaiyar Koil Street	1—55
201	,,	Chunnambukkara Street	1—20
202	,,	Eda Street	1—25
	,,	Byre Line 1	1—13
	,,	Byre Line 2	1—8/1
203	,,	Byre Line 3	1—23
204	,,	Byre Line 4	1—15/8
	,,	Byre Line 5	1—10
205	,,	V. O. Chidambaram Pillai Street	14—24/1
	,,	Byre Mosque Street	1—24
206	,,	Thotti Line	1—35
207	,,	Thotti Line	36—88
	,,	Perumal Nagar	1—18
208	VIII	Pachiayappa Gounder Street	1—29, 13—16/11, 20
209	,,	Othavadai Street 1	1—27
	,,	Othavadai Street 2	1—3
	,,	Khatheef Abdul Khader Sahib Street	1—27
210	,,	Big Labbai Street	1—38
	,,	Rama Naicken Palayam Street	1—48
	,,	Pillaiyar Koil Street 1	1—10/1
	,,	Pillaiyar Koil Street 2	1—18/1
211	,,	Kiramani Dawoodi Sahib I Street	1—31
	,,	Pudu Labbai Street	1—20/1
212	,,	Kiramani Dawoodi Sahib II Street	1—31
213	IX	Kasba Mariamman Koil Street	1—42
214	,,	Odda Street	1—36
	,,	Othavadai Street	1—10
	,,	Mecnold Street	1—13
215	,,	Thennamaram Street	1—19/4
	,,	Neddun Street	1—22

E.B. No.	House Numbering Block Number	Name of Street	Door Numbers included in the Enumerator's Block.
(1)	(2)	(3)	(4)
		XXII. VELLORE (M)—cont.	
216	IX	Old Thana Street	1—19/1
	,,	Siddarthar Street	1—49
217	,,	Saprakara Street	1—32
	,,	Sheik Hussain Sahib Street	1—7
	,,	Ada Eri Street	1—11
	,,	Mariamman Kovil Street	1—11
218	,,	Subedar Major Md. Kasim Sahib Street	1—7
	,,	Gumastha Sheik Abdul Khadhar Sahib Street	1—23
219	,,	Nallathanni Kulam Street	1—16/17
	,,	Old Mosque Street	1—34
220	,,	Subedar Sheik Abdul Khadar Sahib Street	1—28
	,,	Subedar Lal Ahamed Sahib Street	1—17
221	,,	Subedar Mohideen Khan Street	1—10
	,,	T. Abdulla Khan Street	1—10
	,,	Kathdervalli Jain Street	1—28
222	,,	Contractor Sheik Ahamed Sahib Street	1—8
	,,	Kasai Karim Abdul Sahib Street	1—34
223	,,	Odda Davooth Street	1—23
	,,	Kattumani Dadamian I Street	1—14
	,,	Kattumani Dadamian II Street	1—21
	,,	Councilor Abdul Lathief Sahib Street	1—14
	,,	Ponniamman Koil Street	1—15
224	,,	Subedar Sulaiman Khan Street	1—23
	,,	Mohamed Ebrahim Sahib Street	1—16
	,,	Khadhar Sahib Street	1—19
225	X	Dharmakartha Venkatachallam Pillaiyar Street	1—16/1
	,,	Sankaranpalayam Eda Street	1—39
226	,,	Sankaranpalayam Pillaiyar Koil Street	1—39
	,,	Army Road	5, 12—15

E.B. No.	House Numbering Block Number	Name of Street	Door Numbers included in the Enumerator's Block.
(1)	(2)	(3)	(4)
		XXII. VELLORE (M)—cont.	
226	X	Thiyagarajapuram	1—19
227	,,	Registrar Periasamy Mudaliar Street	1—31
	,,	Officers Line Road	1—33/2
228	,,	Droupathi Road	1—34
	,,	Veera Koil Street	1—25/2
229	,,	Krishna Nagar No. 1	1—7
	,,	Krishna Nagar No. 2	1—7
	,,	Krishna Nagar No. 3	1—12
	,,	Krishna Nagar No. 4	1—9
	,,	Krishna Nagar Extention No. 1	1—7
	,,	Krishna Nagar Street 2	1—11
	,,	Allapuram Road	...
230	,,	Survey Manicka Mudaliar Street	1—24
231	,,	Infentry Road	1—8/1
	,,	Nattar Krishnamachari Street	1—15
	,,	Suria Kulam Mettu Street	1—25
232	,,	Suria Kulam Mettu Street	26—78

E.B. No.	House Numbering Block Number	Door Numbers included in the Enumerator's Block.
(1)	(2)	(3)
	XXIII. KONAVATTAM (P)	
356	1	1—167
357	2	1—92
358	2	93—206
359	2	207—312
360	3	1—157

E.B. No.	House Numbering Block Number	Name of Street	Door Numbers included in the Enumerator's Block.
(1)	(2)	(3)	(4)
		XXIV. SATHUVACHERI (P)	
361	1	Peria Street	31—64
	,,	Pudu Street	1—46
362	2	Peria Street	1—30, & 65—97
363	3	Arcot Road	1—96
	,,	Davivagan Street	1—21
	,,	Ramar Street	1—38
364	4	School Street	1—55
	,,	Lannandi Street	1—43
365	5	Chameon Street	1—72
366	6	Madam	1—86
367	7	Pappathiamman Koil Street	1—58
	,,	Pudu Street	1—53
368	8	Vijaya Raghava I Street	1—42
	,,	Vijaya Raghava II Street	1—36
	,,	Vijaya Raghava III Street	1—48
369	9	Valelen Street	1—100
	,,	Brahmin Street	1—73
370	10	Peria Street Colony	1—82
	,,	Arasamaram Street	1—14
371	11	Buddhar Street	1—67
	,,	Chinna Street	1—18
	,,	Gownder Ramasamy Street	1—16
	,,	Gaiben Street	1—20
372	12	Peria Vinayagar Koil Street	1—69
	,,	Pudu Street	1—30
		XXV. THORAPADI (P)	
373	1	Rajaji Street	1—47
374	4	Ahmed Street	1A—134D
	,,	Subramania Koil Street	1—19
	,,	Kamaraja Naidu Street	1—19
	,,	Gandhiji Street	1—17
375	3	Janda Street	1—50

E.B. No.	House Numbering Block Number	Name of Street	Door Numbers included in the Enumerator's Block.
(1)	(2)	(3)	(4)
		XXV. THORAPADI (P)—cont.	
376	6	Pilliar Koil Street	1—41
377	7	Pilliar Koil Street	43—81
378	9	Bajanai Koil Street	22—29
	,,	Natarajamman Koil Street	1—25A
79	10	Bajanai Koil Street	1—22B
380	11	Agimadu	1—31
	,,	Sivaramapuram	1—32A
381	12	Warder Line 1	1A—75
421	13	Warder Jail Blocks	1—4
422	,,	,,	...
423	,,	State Jail for Women	1—8
424	8	Bajanai Koil Street	30—49
	,,	Lakshmiamman Koil Street	1—8
425	13	Warder Line	1—87
426	,,	Pudu Street	1—30
	,,	School Street	...
	,,	Gothandarama Othavadi Street	...
427	5	Eswaran Koil Street	1—46
428	2	Mosque Street	1—21
	,,	Coubrather Subramania Mudali Street	1—26
429	5	Nataraja Street	1—21
	,,	Naviamman Koil Street	1—33
		XXVII. PALLIKONDA (P)	
382	1	Sivarampuram Street Rapagal Pillaiyar Koil Street Veppangar Pillaiyar Street Veppangar Road Street 1 Veppangar Road Street 2	1—110
383	,,	Veppangar Road Street 3 Veppangar Ranger Street Veppangar Kottai Veppangar Ammamier Colony	1—98
384	2	Kizhabber Street Jamedar Gopu Street 1	1—117

E.B. No.	House Numbering Block Number	Name of Street	Door Numbers included in the Enumerator's Block.
(1)	(2)	(3)	(4)
		XXVII. PALLIKONDA (P)—cont.	
385	2	Jamedar Gopu Street 2 High School Road Street	1—109
386	3	Trunk Road Majatu Street Madu Street	1—205
387	4	Yadavar Street	1—110
388	,,	Cover Street Madu Street Kamangu Street	1—85
389	5	Harijan Colony Karnampet	1—114
390	,,	Perukonda Adi Dravida Colony	1—74
391	6	Gudiyatham Road Amatta Lane Vaose Lane Ganappa Street Chinna Vanigar Street	1—181
392	,,	Peria Vanigar Street Rodai Lane Sivamjari Street Madanvili Street	1—96
393	7	Mattikorai Street Bajanai Koil Street Mandapam Street	1—98
394	,,	Kothammal Street Varma Lane	1—54
395	8	Sugantha Street Desin Thope Street Choundrai Lane Bazaar Street	1—146
396	9	Vaiguntha Adi Dravida Colony Kilvadai I Lane Kilvadai II Lane Kilvadai Mudali I Lane Kilvadai Mudali II Lane	1—123
397	,,	Kilvadai Valluvan Street Kilvadai Valluvan Thakke Kilvadai Valluvan Thakke Road	1—94
398	10	Old Kadai Street Sannathi Street	1—136

E.B. No.	House Numbering Block Number	Name of Street	Door Numbers included in the Enumerator's Block.
(1)	(2)	(3)	(4)
		XXVII. PALLIKONDA (P)—cont.	
399	10	Kottai Street Madu Street	1—54
400	11	Valluvar A. D. Colony Nainiamman Koil Street Nainiamman Koil I Lane Nainiamman Vailsu I Lane Nainiamman A. D. II Well Lane Nainiamman Kilpuram I Lane Nainiamman Makkam Lane Nainiamman Royal Lane (North & South) Nainiamman Royal Lane in West Nainiamman Thenna Thopu Street	1—95
401	,,	Nainiamman East I Lane Nainiamman Nekkam Lane Nainiamman Royal Lane (North West) Nainiamman Royal (East West) Nainiamman Manthopu Street	1—127
402	12	Pattuvamman Bazaar Street Pattu Naineamman Street Pattu Raifraifrood Street Pattu Mettu Street Pattu Eda Kondaiya Street Pattu Bajanai Koil Street	1—49
403	,,	Pattu Valluvar Street Pattu Sugantha Street Pattu Omsukkal Street	1—143
404	13	Govindapadi Street	1—71
405	,,	Pookkadai Street Pilliyar Koil Street Karumarer Lane	1—124
406	14	Sorahmpet Kilamarai Street	1—103
407	,,	Melandai Street East West I Street North South I Street including Naidu Street East West II Street North South II Street	1—108

Ac. No. 57330.