CENSUS OF INDIA, 1971

SERIES 19

TAMIL NADU

PART X—B

DISTRICT CENSUS HANDBOOK

Village and Townwise Primary Census Abstract

MADURAI

Volume I

K. CHOCKALINGAM
of the Indian Administrative Service
DIRECTOR OF CENSUS OPERATIONS,
TAMIL NADU AND PONDICHERRY.

1972

CONTENTS

			Pages
Preface			(v)—(vii)
Figures at a glance			(ix)—(x)
District Primary Census Abstract	...	...	1— 9
1. Vedasandur Taluk			
Villagewise Primary Census Abstract	...	...	11— 29
2. Dindigul Taluk			
Villagewise Primary Census Abstract	...	...	31— 55
Urban Blockwise Primary Census Abstract	...	...	56—125
3. Palani Taluk			
Villagewise Primary Census Abstract	...	...	127—155
Urban Blockwise Primary Census Abstract	...	...	156—182
4. Kodaikanal Taluk			
Villagewise Primary Census Abstract	...	...	183—191
Urban Blockwise Primary Census Abstract	...	...	192—201
5. Periyakulam Taluk			
Villagewise Primary Census Abstract	...	...	203—221
Urban Blockwise Primary Census Abstract	...	...	222—269
6. Uthamapalayam Taluk			
Villagewise Paimary Census Abstract	...	...	271—289
Urban Blockwise Primary Census Abstract	...	...	290—384
7. Nilakottai Taluk			
Villagewise Primary Census Abstract	...	...	385—413
Urban Blockwise Primary Census Abstract	...	...	414—432

MAPS

		District Map of Madurai	Frontispiece
Taluk Maps			
1. Vedasandur	...	...	Facing 12
2. Dindigul	...	...	Facing 32
3. Palani	...	...	Facing 128
4. Kodaikanal	...	...	Facing 184
5. Periyakulam	...	...	Facing 204
6. Uthamapalayam	...	...	Facing 272
7. Nilakottai	...	...	Facing 386

4550

ACKNOWLEDGEMENT

It is my pleasant duty to acknowledge the able assistance given by the following officers and staff of my office in the preparation of this volume.

1. Shri. V. R. Chandran, Deputy Director Of Census Operations
2. ,, M. Panchapakesan, Investigator.
3. ,, S. Ethiraj, Tabulation Officer.
4. ,, C. K. Somasundaram, Senior Technical Assistant
5. ,, M. Jayaram, Statistical Assistant.
6. ,, A. Guruswamy, Computor.
7. ,, A. Loganathan, ,,
8. ,, A. Rajamani, Draughtsman
9. ,, N. Chandran, ,,
10. Kumari R. Kalyani, ,,
11. Shri. A. M. Krishnaswami ,,
12. Shri. M. Kothandaraman, ,,

K. CHOCKALINGAM
Director of Census Operations.

PREFACE

GENERAL

The District Census Handbook for each District containing all basic details of population for all villages and towns in the District along with other administrative statistics, was first brought out by Census Organisation in 1951 and was published by the State Government. The contents of the Handbook was improved upon during 1961 Census and was found to be useful as a reference book for Research Scholars, State and Central Governments, Local Bodies and Private institutions. During 1971 Censns also, it was decided to improve the contents of the District Census Hand book further and continue this useful publication by the State Government.

As a consequence, the District Census Handbook of 1971 Census is being published in three volumes *viz.*, Part A—Village and Town Directory, Part B—Village and Townwise Primary Census Abstract and Part C—Analytical Report and Administrative Statements and District Census Tables. The present volume *viz.*, Part-B, gives Village and Urban Blockwise Primary Census Abstract which is similar to the information contained in Village and Town Directory published in 1961.

PRESENTATION OF STATISTICS FOR REVENUE VILLAGE/PANCHAYAT

The Primary Census Abstract, as it is called, presents data for each village or segment of a village in the " Villagewise Primary Census Abstract " and for each " Enumerator Block " of a town in the " Urban Blockwise Primary Census Abstract". The data are given by sex and industrial categories of workers besides non-workers. In the case of towns, the total figures for each ward and the town total are also given at the end of the concerned Enumerator Block figure.

In the 1961 Census Handbook the data for rural areas were presented for each Panchayat while figures were presented for villages alone wherever these were not constituted into a separate Panchayat. With a view to ensure comparability and to enable data users to derive the figures either for a revenue village or Panchayat according to their requirements, the data are now presented for segments of villages also wherever portions of one village happen to form part of two or more Panchayats. For example, if portions of a revenue village bearing L.C. No.12 forms part of two Panchayats, the figures are given separately for each portion of the village against L.C. No. 12 a/b and 12 b/b. The total figures for the entire revenue village may be obtained by adding the figures given against both the segments *viz.*, 12 a/b and 12 b/b. If instead, the Panchayat figures are required, the cross references for the other segment of the Panchayat, if any, printed in the Appendix to the Villagewise Primary Census Abstract may be taken note of and the figures for concerned Location Code numbers added to arrive at the total figures for the respective Panchayats.

CHANGES IN THE INDUSTRIAL CATEGORIES 1951—'71

The industrial categories of workers for which the data are presented in this volume are :

I	Cultivators
II	Agricultural Labourers
III	Livestock, Forestry, Fishing, Hunting and Plantations, Orchards and Allied activities

IV	Mining and Quarrying
V	Manufacturing, Processing, Servicing and Repairs (*a*) Household Industry (*b*) Other than Household Industry
VI	Construction
VII	Trade and Commerce
VIII	Transport, Storage and Communications and
IX	Other Services

In this table, the departure from 1961 Census Table is in respect of assigning a separate category to Mining and Quarrying, *i.e.*, category IV as against a combined category of Mining, Quarrying, Livestock, Forestry, Fishing, Hunting and Plantations, Orchards and Allied Activities in 1961. The 1961 category IV—Household Industry is now included in category V - Manufacturing, Processing Servicing and Repairs—treating it as a sub-category [V (a)]. At the 1961 Census, " Household Industry " covered establishments falling under Divisions 'O' and 'I' of the National Industrial Classification e.g. cattle rearing, orchard keeping, plantations etc., apart from Divisions 2 and 3. At the 1971 Census, Household Industry is confined to Divisions 2 and 3 only *i.e.*, it covers only Manufacturing, Processing, Servicing or repairing services only.

MODE OF PRESENTATION

The consolidated figures for the district and each taluk are given in the beginning for Total, Rural and Urban areas under the caption 'District Primary Census Abstract'. An alphabetical list of revenue villages is then given along with the Census Location Code Numbers of 1971 and 1961 to enable comparison. Then the Villagewise Primary Census Abstract is printed. In the appendix given at the end of the Villagewise Primary Census Abstract, the Panchayats consisting of portions of whole of 2 or more revenue villages are furnished with necessary cross references of Location Code numbers, so as to enable collection of data for Panchayats. Then follows the Urban Blockwise Primary Census Abstract. In the appendix to the Urban Blockwise Primary Census Abstract, the details of the number of House Numbering Ward/Block and the name and numbers of streets as well as the door numbers which constitute each Enumerator Block are given. This arrangement is followed for each taluk and independent sub-taluk in the district.

MAPS

Apart from the District Map given as frontispiece, map relating to each taluk showing details of revenue village numbers along with their boundaries are also printed and appended at the appropriate places. As compared with the maps presented in 1961 District Census Handbook several improvements have been effected in the maps presented in this volume. The depiction of revenue village boundaries in the maps is a notable change in 1971 Census. All towns are shown in the district and taluk maps with shading screens and also spheres according to the population size of towns.

AREA FIGURES

In the District Primary Census Abstact the area figures are given in square kilometres for Total Rural and Urban areas. In the Villagewise Primary Census Abstract, the area figures for each Location Code Unit are given in Hectares. The area figure for each town is also given at the end of the Urban Blockwise Primary Census Abstract in square kilometres. In the District Primary Census Abstract, the area figures of the District Total represent the " geographical area " figures supplied by the Surveyor General. Figures for urban areas are those supplied by the Local Bodies. The urban area of a district has been arrived

the urban area figures of each taluk within the district. Area figures for the rural areas of District / ... derived by sub-tracting the urban area figures from the total area of the District / Taluk. The total of the area figures of the taluks will not tally with the district figures because the taluk area figures represent the 'land use' area and are derived from the figures supplied by the Tamil Nadu Directorate of Survey and land Records, while those of the district represent "Geographical area" supplied by the Surveyor General of India. The total of the village areas given in the Villagewise Primary Census Abstract may not tally with the rural area of the taluk given in the District Primary Census Abstract as the Taluk area figures take into account hills, forests, rivers, etc., etc., whereas the village area may not include the same. For conversion, the ratio is 100 Hectares = 1 Sq. Km.

URBAN AGGLOMERATIONS

During 1971 Census, a new concept called " Urban Agglomeration " has been introduced. It is common knowledge that in several pieces, around a core city or a statutory town, there is sub-urban growth consisting of railway and other residential colonies, university campuses, port areas, industrial areas, etc. and these areas are sometimes outside the statutory limits of the core city or town. It may not be altogether realistic to treat such areas lying outside the statutory limits as separate entity and it will be more appropriate if such areas are reckoned along with the core city or the statutory town concerned. Such continuous urban spread including all the contiguous urban areas around it would be more appropriately treated as an integrated urban area. This integrated urban area is called 'Urban Agglomeration' in the 1971 Census and it had replaced the concept of 'Town Group' used in 1961 Census. Thirty two urban Agglomerations have accordingly been formed in this State. A list of such urban agglomerations in Madurai district is given in the appendix together with the constituent units of each urban agglomeration. In the Urban Blockwise Primary Census Abstract, the consolidated particulars relating to the urban agglomeration are printed just above the figures relating to the core city or town of the Urban Agglomeration concerned and then the figures relating to the constituent units of that agglomeration that lie in the taluk are printed in the ascending order of the Location Code Numbers. Then the particulars in respect of the other urban units in the taluk are printed. In cases where the constituent parts of an urban agglomeration spread to more than one taluk or district, cross references for such units are noted at the end of the Urban Blockwise Primary Census Abstract for information.

It is hoped that the pattern of presentation of basic census particulars for each district as explained above and adopted in this volume would be found convenient by data users.

I place on record my gratefulness to Shri. A. Chandra Sekhar, Registrar General, India, for the continued publication of the District Census Handbooks at the 1971 Census also and for improving the contents of the District Census Handbooks.

K. CHOCKALINGAM
Director of Census Operations.

APPENDIX

List of Urban Agglomerations for 1971 Census

9. MADURAI DISTRICT

Name of Core Town	Constituent Parts		
	Sl. No.	*L.C. No.*	*Name of Unit*
Palani	1	III	Palani (M)
	2	IV	Sivagiripatti (P)
Madurai	1	XXVII	Madurai (M.C.)
	2	XX	Samayanallur (P)
	3	XXI	Paravai (P)
	4	XXII	Vilangudi (P)
	5	XXIII	Thallakkulam (P)
	6	XXIV	Thathaneri (P)
	7	XXV	Beebikulam (P)
	8	XXVI	Sathamangalam (P)
	9	XXVIII	Ponmeni (P)
	10	XXIX	Madakulam (P)
	11	XXX	Thiagarajar Colony (P)
	12	XXXI	Tirunagar (P)
	13	XXXII	Harveypatti (T. S)
	14	XXXIII	Thirupparankundram (P)
	15	XXXIV	Avaniapuram (P)

CENSUS 1971

MADURAI DISTRICT

FIGURES AT A GLANCE

POPULATION	Total	Persons	3,938,197
		Males	1,982,905
		Females	1,955,292
	Rural	Persons	2,614,003
		Males	1,308,624
		Females	1,305,379
	Urban	Persons	1,324,194
		Males	674,281
		Females	649,913
NO. OF INHABITED VILLAGES			1,011
NO. OF TOWNS			38
NO. OF OCCUPIED RESIDENTIAL HOUSES			687,356
DECENNIAL POPULATION GROWTH RATE 1961—'71			22·64
AREA IN km².			12,629·00
DENSITY OF POPULATION PER km².			312
SEX RATIO (Number of Females Per 1,000 Males)			986
LITERACY RATE (including 0—4)		Persons	41.51
		Males	55.07
		Females	27.77
PERCENTAGE OF URBAN POPULATION TO TOTAL POPULATION			33.62
PERCENTAGE OF WORKERS TO TOTAL POPULATION OF EACH SEX (Main activity only)			
		Persons	36.92
		Males	55.83
		Females	17.74

PERCENTAGE TO TOTAL WORKERS :—

(i) **Cultivators**	Persons	28.91
	Males	24 29
	Females	4.62
(ii) **Agricultural Labourers**	Persons	36.19
	Males	21 98
	Females	14.21
(iii) **Other Workers**	Persons	34.89
	Males	29.87
	Females	5.02

PERCENTAGE OF SHEDULED CASTE POPULATION TO TOTAL POPULATION OF EACH SEX

Persons	14.93
Males	14.89
Females	14.96

PERCENTAGE OF SCHEDULED TRIBE POPULATION TO TOTAL POPULATION OF EACH SEX

Persons	0.17
Males	0.17
Females	0.16

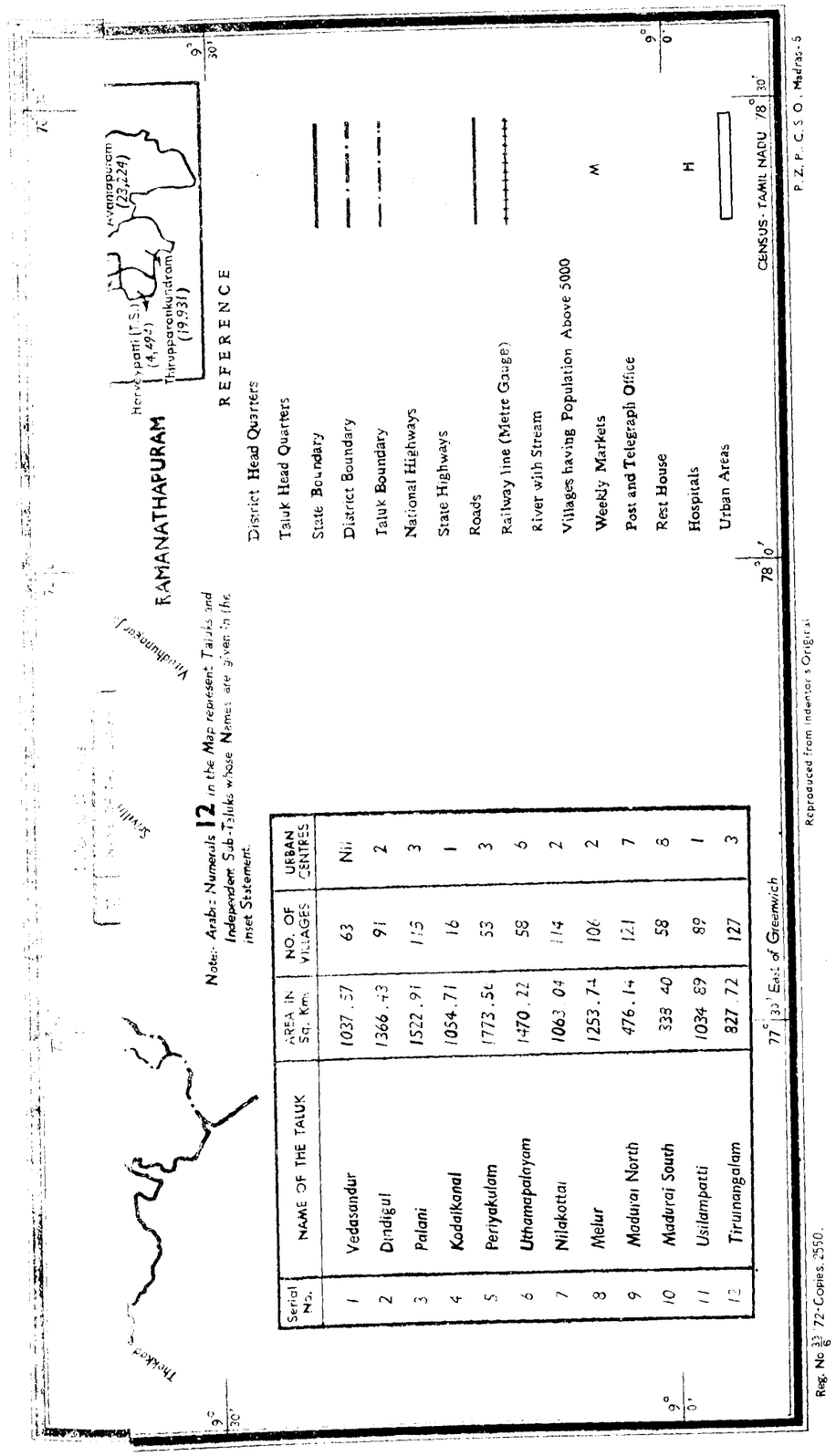

Note: Arabic Numerals **12** in the Map represent Taluks and Independent Sub-Taluks whose Names are given in the inset Statement.

Serial No.	NAME OF THE TALUK	AREA IN Sq. Kms	NO. OF VILLAGES	URBAN CENTRES
1	Vedasandur	1037.57	63	Nil
2	Dindigul	1366.43	91	2
3	Palani	1522.91	115	3
4	Kodaikanal	1054.71	16	1
5	Periyakulam	1773.56	53	3
6	Uthamapalayam	1470.22	58	6
7	Nilakottai	1063.04	114	2
8	Melur	1253.74	106	2
9	Madurai North	476.14	121	7
10	Madurai South	338.40	58	8
11	Usilampatti	1034.89	89	1
12	Tirumangalam	827.72	127	3

Reg. No. 33/6 72-Copies, 2550.

Reproduced from Indentor's Original

MADURAI DISTRICT

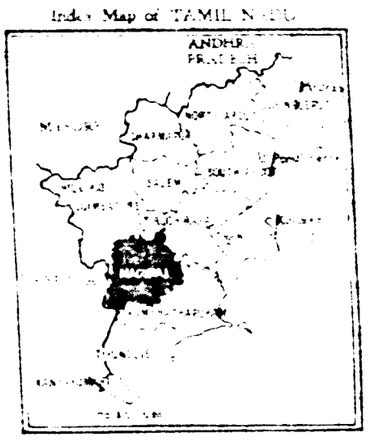



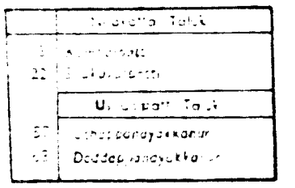



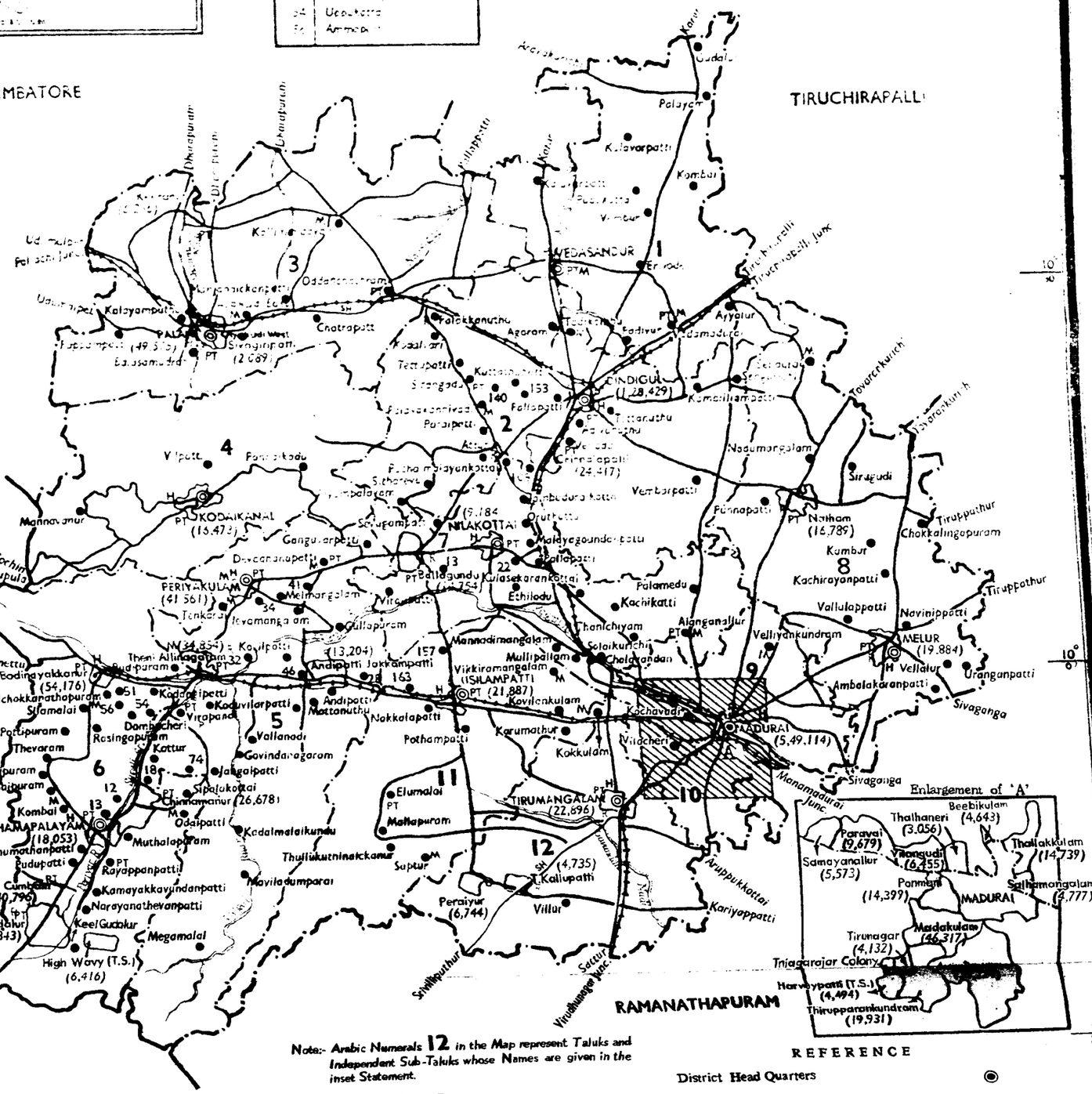

Note:- Arabic Numerals 12 in the Map represent Taluks and Independent Sub-Taluks whose Names are given in the inset Statement.

Serial No.	NAME OF THE TALUK	AREA IN Sq. Kms.	NO. OF VILLAGES	URBAN CENTRES
1	Vedasandur	1037.57	63	Nil
2	Dindigul	1366.43	91	2
3	Palani	1522.91	115	3
4	Kodaikanal	1054.71	16	1
5	Periyakulam	1773.56	53	3
6	Uthamapalayam	1470.22	58	6
7	Nilakottai	1063.04	114	2
8	Melur	1253.74	106	2
9	Madurai North	476.14	121	7
10	Madurai South	338.40	58	8
11	Usilampatti	1034.89	89	1
12	Tirumangalam	827.72	127	3

REFERENCE

- District Head Quarters
- Taluk Head Quarters
- State Boundary
- District Boundary
- Taluk Boundary
- National Highways
- State Highways
- Roads
- Railway line (Metre Gauge)
- River with Stream
- Villages having Population Above 5000
- Weekly Markets
- Post and Telegraph Office
- Rest House
- Hospitals
- Urban Areas

77° 30' East of Greenwich

78° 0'

CENSUS - TAMIL NADU 78° 30'

Reg. No. 33/6 '72-Copies. 2550.

Reproduced from Indentor's Original

P. Z. P., C. S. O., Madras - 5

DISTRICT PRIMARY CENSUS ABSTRACT

9. MADURAI DISTRICT

DISTRICT PRIMARY CENSUS ABSTRACT

Location Code No.	Name of District/Taluk		Area in Sq. Km.	Occupied Residential Houses	No. of Households	Total Population including Institutional & Houseless Population			Scheduled Castes		Scheduled Tribes		Literate and Educated Persons		WORKERS: Total Workers (i—ix)		WORKERS: I Cultivators		WORKERS: II Agricultural Labourers	
						P	M	F	M	F	M	F	M	F	M	F	M	F	M	F
(1)	(2)		(3)	(4)	(5)	(6)	(7)	(8)	(9)	(10)	(11)	(12)	(13)	(14)	(15)	(16)	(17)	(18)	(19)	(20)
9	MADURAI DISTRICT	Total	12,629·00*	687,356	819,581	3,938,197	1,982,905	1,955,292	295,318	292,556	3,513	3,194	1,091,901	542,959	1,107,098	346,840	353,120	67,204	319,642	206,596
		Rural	12,167·88	502,373	557,025	2,614,003	1,308,624	1,305,379	250,874	248,660	2,957	2,671	630,648	244,245	772,761	284,303	331,529	65,112	281,520	187,324
		Urban	461·12	184,983	262,556	1,324,194	674,281	649,913	44,444	43,896	556	523	461,253	298,714	334,337	62,537	21,591	2,092	38,122	19,272
1	Vedasandur Taluk	T	1,037·57	42,767	44,330	208,480	103,610	104,870	17,301	17,124	...	...	42,403	13,173	63,668	23,579	32,097	6,444	17,941	15,056
		R	1,037·57	42,767	44,330	208,480	103,610	104,870	17,301	17,124	...	...	42,403	13,173	63,668	23,579	32,097	6,444	17,941	15,056
		U	...	...	...	...	...	...	...	...	...	...	...	...	...	...	...	...	...	...
2	Dindigul Taluk	T	1,366·43	90,014	105,720	501,790	252,265	249,525	40,334	40,008	434	368	139,067	64,749	143,698	39,767	43,470	6,597	39,862	22,391
		R	1,351·62	66,482	75,025	348,944	174,746	174,198	36,491	36,201	422	361	77,152	29,920	104,943	33,809	42,367	6,519	39,320	22,179
		U	14·81	23,532	30,695	152,846	77,519	75,327	3,843	3,807	12	7	52,915	34,829	38,755	5,958	1,103	78	542	212
3	Palni Taluk	T	1,522·91	69,246	75,859	342,676	171,805	170,871	34,718	34,583	191	172	84,106	32,744	104,642	40,451	37,947	10,322	31,774	25,035
		R	1,503·18	58,728	63,535	284,756	142,340	142,416	30,781	30,628	133	118	65,779	21,784	88,904	37,894	36,847	10,240	29,552	24,006
		U	19·73	10,518	12,324	57,920	29,465	28,455	3,937	3,955	58	54	18,327	10,960	15,738	2,557	1,100	82	2,222	999
4	Kodaikanal Taluk	T	1,054·71	15,274	15,719	71,453	36,928	34,525	3,708	3,495	1,684	1,524	20,549	10,316	21,701	7,601	3,449	309	1,867	665
		R	1,032·88	12,511	12,563	54,980	28,493	26,487	2,891	2,692	1,684	1,526	14,995	6,172	17,444	6,740	3,448	309	1,866	665
		U	21·83	2,763	3,156	16,473	8,435	8,038	817	803	...	8	5,554	4,144	4,257	861	1	...	1	...
5	Periakulam Taluk	T	1,773·56	64,694	75,035	373,048	187,738	185,310	37,761	37,149	173	132	94,871	42,523	103,669	33,890	34,146	5,890	39,805	23,221
		R	1,746·22	49,269	56,867	283,429	142,361	141,068	32,357	31,965	159	123	66,185	25,523	81,026	28,340	31,684	5,680	39,948	20,268
		U	27·34	15,425	18,168	89,619	45,377	44,242	5,404	5,184	14	9	28,686	17,000	22,643	5,550	2,462	210	5,857	[illegible]
6	Uthamapalayam Taluk	T	1,470·[illegible]2	67,438	87,418	437,017	219,591	217,426	28,691	28,411	556	529	121,443	59,106	121,185	53,412	34,846	7,237	54,004	[illegible]
		R	1,294·69	42,058	51,422	258,055	129,666	128,389	20,728	20,438	474	460	68,688	30,548	73,278	37,377	25,921	6,307	[illegible]	[illegible]
		U	175·53	25,380	35,996	[illegible]	[illegible]	[illegible]	[illegible]	[illegible]	82	69	52,755	28,558	47,907	16,035	8,925	1,030	[illegible]	[illegible]

DISTRICT PRIMARY CENSUS ABSTRACT—*cont.*

Location Code No.	Name of District/Taluk		WORKERS III Livestock, Forestry, Fishing, Hunting, Plantations, Orchards & Allied activities		IV Mining and Quarrying		(V) Manufacturing, Processing, Servicing and Repairs (a) Household Industry		(b) Other than Household Industry		VI Construction		VII Trade and Commerce		VIII Transport, Storage & Communications		IX Other Services		X Non-Workers	
			M	F	M	F	M	F	M	F	M	F	M	F	M	F	M	F	M	F
			(21)	(22)	(23)	(24)	(25)	(26)	(27)	(28)	(29)	(30)	(31)	(32)	(33)	(34)	(35)	(36)	(37)	(38)
9	MADURAI DISTRICT	Total	25,602	10,723	2,932	873	36,969	9,437	96,835	11,484	15,001	2,534	118,407	9,420	33,491	632	105,099	27,937	875,807	1,603,452
		Rural	21,839	8,994	2,924	873	20,150	4,139	23,909	2,239	6,692	1,052	32,507	3,250	6,925	173	44,766	11,147	535,863	1,021,076
		Urban	3,763	1,729	8	...	16,819	5,298	72,926	9,245	8,309	1,482	85,900	6,170	26,566	459	60,333	16,790	339,944	587,376
1	Vedasandur Taluk	T	427	216	367	30	2,882	455	2,069	305	596	81	3,090	198	359	6	3,840	788	39,942	81,291
		R	427	216	367	30	2,882	455	2,069	305	596	81	3,090	198	359	6	3,840	788	39,942	81,291
		U	...	...	...	...	...	...	...	...	...	...	...	...	...	...	...	...	...	...
2	Dindigul Taluk	T	4,619	2,222	225	36	7,423	1,736	12,591	1,391	1,776	257	17,102	1,370	5,328	65	11,302	3,702	108,576	209,758
		R	4,544	2,215	224	36	2,401	275	3,909	539	800	98	4,358	385	1,498	8	5,522	1,555	69,803	140,389
		U	75	7	1	...	5,022	1,461	8,682	852	976	159	12,744	985	3,830	57	5,780	2,147	38,764	69,369
3	Palni Taluk	T	1,320	389	245	76	4,125	748	5,308	572	1,919	276	9,819	1,001	1,869	23	10,3[illegible]6	2,048	67,163	130,420
		R	1,141	364	243	76	3,762	714	3,584	462	1,631	244	5,361	723	816	4	5,967	1,061	53,436	104,522
		U	179	16	2	...	363	34	1,724	110	288	32	4,458	278	1,053	19	4,349	987	13,727	25,898
4	Kodaikanal Taluk	T	9,982	5,166	107	15	80	5	637	39	667	178	1,698	104	426	7	2,788	1,113	15,227	26,924
		R	9,033	4,878	107	15	43	2	209	6	226	72	725	27	194	2	1,593	764	11,049	19,747
		U	949	288	...	...	37	3	428	33	441	106	973	77	232	5	1,195	349	4,178	7,177
5	Periakulam Taluk	T	1,682	382	170	21	2,813	1,009	5,000	818	1,123	125	8,202	446	2,700	58	8,028	1,920	84,069	151,420
		R	1,569	380	168	21	2,050	444	1,999	114	789	116	3,398	247	743	56	4,678	1,014	61,335	112,728
		U	113	2	2	...	763	565	3,001	704	334	9	4,804	199	1,957	2	3,350	906	22,734	38,692
6	Uthamapalayam Taluk	T	3,512	1,095	122	34	2,639	309	3,936	193	1,130	125	10,462	650	1,300	11	9,234	2,471	98,406	164,014
		R	1,719	368	122	34	1,520	140	1,297	61	624	76	3,372	280	314	...	4,008	1,327	56,388	91,012
		U	1,793	1,327	...	...	1,119	169	[illegible]	[illegible]	506	49	7,090	370	986	11	5,226	1,144	42,018	73,002

DISTRICT PRIMARY CENSUS ABSTRACT—*concld.*

Location Code No.	Name of District/Taluk		WORKERS																	
			III Livestock, Forestry, Fishing, Hunting, Plantations, Orchards & Allied activities		IV Mining and Quarrying		(V) Manufacturing, Processing, Servicing and Repairs (a) Household Industry		(b) Other than Household Industry		VI Construction		VII Trade and Commerce		VIII Transport, Storage & Communications		IX Other Services		X Non-Workers	
			M	F	M	F	M	F	M	F	M	F	M	F	M	F	M	F	M	F
			(21)	(22)	(23)	(24)	(25)	(26)	(27)	(28)	(29)	(30)	(31)	(32)	(33)	(34)	(35)	(36)	(37)	(38)
7	Nilakottai Taluk	T	**716**	**140**	**154**	**3**	**2,209**	**299**	**3,661**	**301**	**842**	**104**	**5,939**	**708**	**1,472**	**68**	**6,981**	**1,707**	**71,786**	**143,290**
		R	670	120	153	31	2,087	280	3,122	275	694	100	4,174	612	1,115	68	5,623	1,440	65,738	132,056
		U	46	20	1	...	122	19	539	26	148	4	1,765	96	357	...	1,358	267	6,048	11,234
8	Melur Taluk	T	**564**	**165**	**310**	**139**	**1,076**	**298**	**2,714**	**151**	**443**	**33**	**4,205**	**206**	**635**	**11**	**4,919**	**995**	**60,177**	**116,108**
		R	543	164	380	139	959	227	1,438	110	250	22	2,101	140	263	2	3,311	638	51,144	99,429
		U	21	1	...	...	117	71	1,276	41	193	11	2,104	66	372	9	1,608	357	9,033	16,679
9	Madurai North Taluk	T	**548**	**66**	**415**	**222**	**1,429**	**378**	**4,980**	**342**	**847**	**236**	**3,316**	**362**	**1,126**	**25**	**5,609**	**1,169**	**37,110**	**72,246**
		R	515	60	415	222	879	288	1,662	126	430	183	1,671	196	451	6	2,390	522	24,718	49,698
		U	33	6	...	...	550	90	3,318	216	417	53	1,645	166	675	19	3,219	647	12,392	22,548
10	Madurai South Taluk	T	**709**	**64**	**499**	**204**	**9,149**	**2,894**	**51,672**	**7,088**	**4,864**	**1,013**	**47,289**	**3,829**	**17,080**	**338**	**32,799**	**9,620**	**194,142**	**332,037**
		R	219	23	407	204	669	141	2,538	92	128	11	912	137	538	4	1,668	399	17,521	34,452
		U	490	41	2	...	8,480	2,753	49,134	6,996	4,736	1,002	46,377	3,692	16,542	334	31,131	9,221	176,621	297,585
11	Usilampatti Taluk	T	**492**	**72**	**144**	**29**	**1,155**	**386**	**2,002**	**89**	**303**	**35**	**3,131**	**206**	**482**	**15**	**4,005**	**970**	**53,286**	**100,259**
		R	487	72	144	29	1,088	380	1,022	68	258	31	1,607	149	243	15	2,967	687	47,656	90,153
		U	5	...	...	...	67	6	980	21	45	4	1,524	57	239	...	1,038	283	5,630	10,106
12	Tirumangalam Taluk	T	**1,031**	**155**	**194**	**36**	**1,989**	**920**	**2,265**	**195**	**491**	**71**	**4,154**	**340**	**714**	**5**	**5,278**	**1,434**	**45,932**	**80,685**
		R	972	134	194	36	1,810	793	1,0[illegible]0	81	266	18	1,738	156	391	2	3,199	952	37,133	65,599
		U	59	21	...	...	179	127	1,205	114	225	53	2,416	184	323	3	2,079	482	8,799	15,086

1. VEDASANDUR TALUK

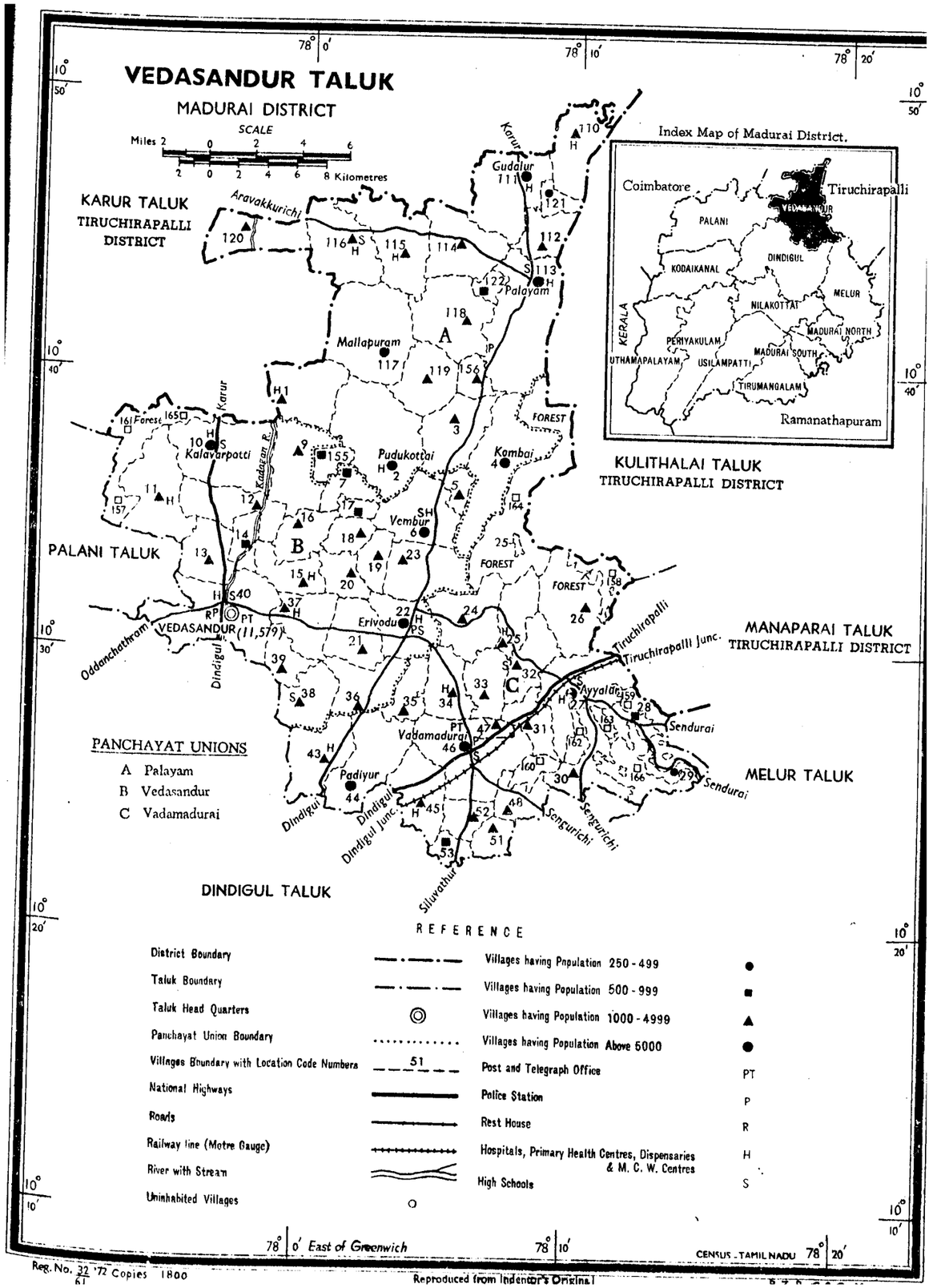

Reg. No. 32 '72 Copies 1800
Reproduced from Indentor's Original

ALPHABETICAL LIST OF VILLAGES

1. VEDASANDUR TALUK

Sl. No.	Name of Village	Location Code Number 1971.	Location Code Number 1961.
1.	A. Kombai	28	43*
2.	Alambadi	115	6
3.	Ammapatty	20	26
4.	Ayyalur	27	43*
5.	Boothipuram	14	30
6.	Chinnuluppai	156	15
7.	D. Koodalur	111	25*
8.	Dholipatty	122	11
9.	E. Chittoor	21	38
10.	Eriodu	22	39
11.	Gollapatty	31	80*
12.	Kalthiankottai	12	31
13.	Kalvarpattai	10	32
14.	Kanapadi	52	82*
15.	Karikali	118	10
16.	Karungal	112	118
17.	Komberipatty	25	112
18.	Koombur	1	111
19.	Koovakkapatty	16	1*
20.	Kottanatham	114	16
21.	Kudappam	17	22
22.	Kulathupatty	7	21
23.	Kulathur	43	74
24.	Kuttam	11	33
25.	Landakottai	110	1*
26.	Mallapuram	117	9
27.	Malvarpatty	39	49
28.	Marampadi	38	48
29.	Morepatty	47	80*
30.	Nagaihkottai	23	24
31.	Nallamanarkottai	36	47
32.	Nallur	5	23*
33.	Nathapatty	15	29

Sl. No.	Name of Village	Location Code Number 1971	Location Code Number 1961.
34.	Padiyur	44	75
35.	Paganatham	24	40
36.	Palapattai	9	19
37.	Palayam	113	12
38.	Panchanthangi	29	43*
39.	Perumpullai	35	46*
40.	Pilathu	33	45
41.	Puthur	30	80*
42.	Ramanathapuram	53	82*
43.	R. Kombai	4	13
44.	R. Pudukottai	2	17
45.	R. Vellode	116	7
46.	Singarakottai	51	87
47.	Sithuvarpatty	32	44*
48.	Sriramapuram	37	37
49.	Sukkampatty	26	42
50.	Theendakkal	121	2
51.	Thennampatty	34	46*
52.	Thirukuranam	120	8
53.	Ulliakottai	119	16
54.	Usilampatti	18	25*
55.	Vadamadurai	46	81
56.	Vadugambadi	3	14
57.	Vanikkarai	155	20
58.	Vedasandur	40 a/c, b/c, c/c	35 & 36
59.	Velayudampalayam	48	83
60.	Vellampatty	19	25*
61.	Velvarkottai	45	78
62.	Vembur	6	23*
63.	V. Pudukottai	13	34

* During 1971 Census, these L.C. Units have been assigned more than one L.C. number.

VILLAGEWISE PRIMARY CENSUS ABSTRACT

1. VEDASANDUR TALUK

Serial No.	Location Code No.	Name of Village	Area of Village in Hectares	Occupied Residential Houses	No. of Households	Total Population including Institutional & Houseless Population			Scheduled Castes		Scheduled Tribes		Literate and Educated Persons		WORKERS: Total Workers (i–ix)		I. Cultivators		II. Agricultural Labourers	
						P	M	F	M	F	M	F	M	F	M	F	M	F	M	F
(0)	(1)	(2)	(3)	(4)	(5)	(6)	(7)	(8)	(9)	(10)	(11)	(12)	(13)	(14)	(15)	(16)	(17)	(18)	(19)	(20)
1	1	Koombur	1,786·08	636	637	2,871	1,453	1,418	361	322	...	...	586	151	914	693	369	168	414	492
2	2	R. Pudukottai	3,299·54	1,266	1,290	6,048	2,944	3,104	707	713	...	...	1,079	261	1,776	943	981	263	422	625
3	3	Vadugambadi	2,000·78	772	806	4,150	2,060	2,090	779	771	...	...	641	160	1,289	550	878	289	232	241
4	4	R. Kombai	3,331.15	1,219	1,222	6,150	3,110	3,040	317	283	...	...	821	132	1,969	603	1,000	142	695	361
5	5	Nallur	410.55	315	315	1,583	806	777	58	55	...	...	287	37	465	19	322	3	106	7
6	6	Vembur	1,943.93	1,181	1,203	5,982	2,975	3,007	314	346	...	...	1,403	531	1,827	830	627	122	793	638
7	7	Kulathupatty	783,63	182	193	944	483	461	70	60	...	...	203	39	299	45	167	...	99	40
8	9	Palapattai	2,021.25	806	811	3,753	1,872	1,881	258	230	...	...	758	319	1 199	626	646	148	350	456
9	10	Kalvarpattai	2.933.12	1,304	1,351	5,971	2,975	2,996	671	692	...	...	1,621	518	1,916	955	807	102	673	766
10	11	Kuttam	2,403,62	788	804	3,827	1,901	1,926	261	268	...	...	926	295	1,263	447	703	201	315	208
11	12	Kaithiankottai	1,668 26	623	639	2,986	1,426	1,560	238	256	...	...	551	139	9'6	491	551	286	209	160
12	13	V. Pudukottai	1,269·75	538	548	2,494	1,257	1,237	324	293	...	...	538	143	796	611	372	289	172	239
13	14	Boothipuram	504·74	176	182	866	430	436	43	55	...	...	201	51	271	252	125	117	114	123
14	15	Nathapatty	968.26	311	338	1,785	916	869	151	150	...	...	358	108	575	411	276	60	249	33
15	16	Koovakkapatty	1,043.36	464	480	2,399	1,185	1,214	171	151	...	...	424	145	704	17	348	7	240	
16	17	Kudappam	337.87	103	105	707	360	347	74	82	...	...	177	52	226	203	20	7	149	19
17	18	Usilampatty	636,14	259	263	1,166	579	587	100	95	...	...	232	42	357	238	90	7	108	2
18	19	Vellampatty	662,98	246	246	1,255	626	629	130	118	...	...	244	101	380	210	149	85	161	120
19	20	Ammapatty	763.34	342	343	1,659	831	828	127	140	...	...	328	101	496	383	192	129	170	235
20	21	E. Chittoor	1,366·68	623	629	2,840	1,396	1,444	186	198	...	...	535	121	891	470	506	323	293	135
21	22	Etiodu	1,518·49	1,132	1,168	5,411	2,723	2,688	442	481	...	...	1,441	579	1,547	93	467	14	446	51
22	23	Nagaihkottai	1,916·57	952	966	4,570	2,229	2,341	245	24	...	...	817	220	1,320	676	714	54	392	546
23	24	Paganatham	1,790·07	913	935	4,280	2,160	2,120	199	21	...	...	772	192	1,312	314	597	34	489	255
24	25	Komberipatty	1,108·30	408	429	1,966	1,003	963	69	1	...	...	176	44	637	362	355	96	170	224
25	26	Sukkampatty	2,157·10	873	913	4,427	2 207	2,220	238	2	...	...	712	184	1,380	248	856	70	368	168
26	27	Ayyalur	2,571·81	1,718	1,871	9,036	4,555	4,481	298	3	...	...	1,804	566	2,785	1,061	1,497	292	693	774
27	28	A. Kombai	494·48	136	140	615	277	338	...		...	...	30	...	181	106	156	1	23	105

3

PRIMARY CENSUS ABSTRACT—*cont.*

VILLAGEWIS

1. VEDASANDU

TALUK

Serial No.	Location Code No.	Name of Village	WORKERS III Livestock, Forestry, Fishing, Hunting, Plantations, Orchards & Allied activities		IV Mining and Quarrying		(V) Manufacturing, Processing, Servicing and Repairs (a) Household Industry		(b) Other than Household Industry		VI Construction		VII Trade and Commerce		VIII Transport, Storage & Communications		IX Other Services		X Non-workers	
			M	F	M	F	M	F	M	F	M	F	M	F	M	F	M	F	M	F
			(21)	(22)	(23)	(24)	(25)	(26)	(27)	(28)	(29)	(30)	(31)	(32)	(33)	(34)	(35)	(36)	(37)	(38)
1	1	Koombur	3	3		...	17	1	20	...	4	...	36	11	3	...	48	18	539	725
2	2	R. Pudukottai	3	...		...	141	17	38	...	37	9	50	1	6	...	98	28	1,168	2,161
3	3	Vadugambadi	8	...	4	...	56	13	11	...	10	...	26	...	1	...	63	7	771	1,540
4	4	R. Kombai	12	56	...	...	6	1	163	31	3	...	21	3	1	...	68	9	1,141	2,437
5	5	Nallur	...	..	...	...	2	1	21	7	5	...	...	1	2	...	7	...	341	758
6	6	Vembur	8	4	...	...	19	6	83	19	32	...	142	12	4	...	119	29	1,148	2,177
7	7	Kulathupatty	1	...	...	...	...	...	2	...	...	...	8	2	2	...	20	3	184	416
8	9	Palapattai	2	6	8	...	21	2	66	1	16	...	26	1	2	...	62	12	673	1,255
9	10	Kalvarpattai	1	1	2	2	108	29	68	26	46	1	67	2	2	...	142	26	1,059	2,041
10	11	Kuttam	6	...	...	...	84	21	23	1	38	2	25	5	3	...	66	9	638	1,479
11	12	Kaithiankottai	3	...	...	...	30	21	59	10	4	1	8	2	1	...	51	11	510	1,069
12	13	V. Pudukottai	12	7	2	13	35	9	63	11	66	32	18	1	1	...	55	10	461	626
13	14	Boothipuram	...	...	...	...	13	4	...	...	1	...	2	...	...	...	16	8	159	184
14	15	Nathapatty	2	...	3	...	7	3	8	10	...	...	5	...	1	...	24	4	341	458
15	16	Koovakkapatty	...	...	12	...	48	2	3	...	1	...	23	2	3	...	26	2	481	1,197
16	17	Kudappam	2	1	...	...	17	...	6	4	...	...	21	...	...	...	11	...	134	144
17	18	Usilampatty	...	...	...	...	5	...	1	...	4	...	15	2	2	...	32	6	222	349
18	19	Vellampatty	...	...	4	...	25	...	11	...	1	...	9	1	3	...	17	4	246	419
19	20	Ammapatty	6	1	...	...	81	6	5	1	...	...	11	...	...	...	31	11	335	445
20	21	E. Chittoor	...	...	...	...	34	5	5	...	2	...	19	...	2	...	30	7	505	974
21	22	Eriodu	11	...	4	..	30	...	29	...	3	...	378	...	24	1	155	27	1,176	2,595
22	23	Nagaihkottai	3	1	...	...	36	...	45	39	4	...	64	10	2	...	60	26	909	1,665
23	24	Paganatham	9	...	21	1	48	11	53	1	9	...	20	3	4	...	62	9	848	1,806
24	25	Kombeipatty	36	18	...	...	10	...	16	...	...	...	32	20	1	...	17	4	366	601
25	26	Sukkampatty	2	...	...	...	37	...	45	1	5	...	16	...	4	...	47	9	827	1,972
26	27	Ayyalur	5	...	...	...	91	19	149	16	17	1	144	10	55	...	134	39	1,770	3,420
27	28	A. Kombai	...	...	...	...	...	...	2	...	...	...	...	...	...	...	...	...	96	232

VILLAGEWISE

1. VEDASANDUR

PRIMARY CENSUS ABSTRACT—*cont.*

TALUK

Serial No.	Location Code No.	Name of Village	Area of Village in Hectares	Occupied Residential Houses	No. of Households	Total Population including Institutional & Houseless Population			Scheduled Castes		Scheduled Tribes		Literate and Educated Persons		WORKERS I Total Workers (i—ix)		I Cultivators		II Agricultural Labourers	
						P	M	F	M	F	M	F	M	F	M	F	M	F	M	F
(0)	(1)	(2)	(3)	(4)	(5)	(6)	(7)	(8)	(9)	(10)	(11)	(12)	(13)	(14)	(15)	(16)	(17)	(18)	(19)	(20)
28	29	Panchanthangi	338·61	77	77	408	212	196	...	...	...	...	5	...	151	72	93	36	51	32
29	30	Puthur	1,203·99	588	639	3,189	1,641	1,548	91	110	...	...	458	141	960	511	527	155	331	331
30	31	Gollapatty	939·84	503	520	2,182	1,109	1,073	171	177	...	...	556	124	667	85	439	11	154	71
31	32	Sithuvarpatty	1,136·60	548	576	2,910	1,447	1,463	329	340	...	...	568	158	847	152	348	4	294	132
32	33	Pilathu	1,108·37	642	647	3,064	1,518	1,546	321	366	...	...	761	183	950	236	479	39	342	193
33	34	Thennampatty	1,189·74	693	695	2,991	1,440	1,551	307	307	...	...	666	172	817	477	400	124	271	342
34	35	Perumpulli	782·95	317	318	1,588	789	799	139	147	...	...	305	112	479	287	289	105	147	176
35	36	Nallamanarkottai	1,514·68	679	781	3,875	1,898	1,977	344	326	...	...	867	253	1,073	131	470	4	331	113
36	37	Sriramapuram	1,391·25	731	776	3,724	1,809	1,915	241	241	...	...	971	340	1,125	398	475	112	376	228
37	38	Marampadi	1,284·14	893	920	4,216	2,032	2,184	99	102	...	...	1,061	500	1,228	744	838	389	240	320
38	39	Malvarpatty	703·06	254	255	1,189	573	616	56	57	...	...	327	151	336	229	240	154	44	66
39	40 a/c	Vedasandur	51·16	1,025	1,098	5,032	2,513	2,519	310	280	...	...	1,540	884	1,191	262	86	16	87	123
40	40 b/c	Vedasandur (Nagampatty)	1,912·18	700	776	3,609	1,773	1,836	343	35	...	...	855	263	1,125	331	574	49	409	270
41	40 c/c	Vedasandur (Thattarapatty)	1,514·24	606	610	2,956	1,457	1,499	206	19	...	...	507	119	883	675	409	273	308	321
42	43	Kulathur	1,644·45	615	671	3,163	1,541	1,622	634	65	...	...	616	209	928	348	435	9	392	319
43	44	Padiyur	2,323·60	1,171	1,245	5,616	2,752	2,864	396	389	...	...	1,177	243	1,705	561	959	158	536	382
44	45	Velvarkottai	1,633·52	964	974	4,502	2,256	2,246	845	789	...	...	1,028	354	1,361	605	500	61	557	519
45	46	Vadamadurai	2,473·44	1,916	1,960	8,870	4,346	4,524	1,041	1,073	...	...	2,137	1,015	2,532	993	1,052	33	817	873
46	47	Morepatty	250·21	276	280	1,172	569	603	269	277	...	...	252	93	350	115	217	16	89	91
47	48	Velayudampalayam	858·32	272	272	1,226	606	620	69	61	...	...	211	56	404	4	295	1	94	...
48	51	Singarakottai	605·71	504	504	2,221	1,121	1,100	159	154	...	...	452	97	681	74	423	...	120	65
49	52	Kanapadi	686·03	390	394	1,816	931	885	132	110	...	...	410	89	559	140	270	10	140	117
50	53	Ramanathapuram	450·48	147	148	695	333	362	25	22	...	...	148	55	206	2	101	...	50	...
51	110	Landakottai	1,726·74	750	845	3,982	1,970	2,012	269	247	...	...	812	249	1,207	407	545	163	246	197
52	111	D. Koodalur	2,579·71	1,084	1,114	5,044	2,532	2,512	368	391	...	...	1,021	245	1,607	439	954	155	238	240
53	112	Karungal	908·63	545	578	2,878	1,444	1,434	319	304	...	...	570	97	895	189	501	32	175	126
54	113	Palayam	3,913·35	1,791	1,839	8,847	4,516	4,331	440	387	...	...	1,674	587	2,827	647	1,447	243	691	31

VILLAGEWISE PRIMARY CENSUS ABSTRACT—*cont.*

TALUK 1. VEDASANDUR

Serial No.	Location Code No.	Name of Village	WORKERS III Livestock, Forestry, Fishing, Hunting, Plantations, Orchards & Allied activities		IV Mining and Quarrying		(V) Manufacturing, Processing, Servicing and Repairs (a) Household Industry		(b) Other than Household Industry		VI Construction		VII Trade and Commerce		VIII Transport, Storage & Communications		IX Other Services		X Non-workers	
			M	F	M	F	M	F	M	F	M	F	M	F	M	F	M	F	M	F
			(21)	(22)	(23)	(24)	(25)	(26)	(27)	(28)	(29)	(30)	(31)	(32)	(33)	(34)	(35)	(36)	(37)	(38)
28	29	Panchanthangi	5	4	...	...	...	...	...	...	...	...	..	...	...	...	2	...	61	124
29	30	Puthur	21	5	...	...	11	1	26	...	2	...	14	7	1	...	27	12	681	1,037
30	31	Gollapatty	..	...	...	...	10	...	7	...	1	..	9	...	14	...	33	3	442	988
31	32	Sithuvarpatty	17	1	...	...	27	...	96	...	3	...	27	7	3	...	32	8	600	1,311
32	33	Pilathu	...	...	...	...	29	...	15	...	...	...	52	...	2	...	31	4	568	1,310
33	34	Thennampatty	...	...	...	...	39	...	12	..	...	...	43	...	1	...	51	11	623	1,074
34	35	Perumpulli	4	...	...	...	6	1	14	...	4	...	3	1	...	...	12	4	310	512
35	36	Nallamanarkottai	10	3	...	...	97	...	26	3	10	1	67	1	5	...	57	6	825	1,846
36	37	Sriramapuram	13	5	...	...	90	4	32	31	17	...	24	2	4	...	94	16	684	1,517
37	38	Marampadi	2	1	...	...	9	...	19	1	6	1	20	6	2	...	92	26	804	1,440
38	39	Malvarpatty	7	2	...	...	2	...	12	1	3	...	2	...	3	...	23	6	237	387
39	40 a/c	Vedasandur	23	1	...	...	54	19	110	10	41	4	419	22	53	...	318	67	1,322	2,257
40	40 b/c	Vedasandur (Nagampatty)	5	2	...	...	11	...	15	...	21	...	18	...	2	...	70	10	648	1,505
41	40 c/c	Vedasandur (Thattarapatty)	4	1	4	7	74	60	14	9	5	...	24	...	3	...	38	4	574	824
42	43	Kulathur	...	.	7	...	6	...	9	...	...	...	30	...	7	...	42	10	613	1,274
43	44	Padiyur	..	...	2	1	52	5	25	...	2	...	29	...	8	...	92	15	1,047	2,303
44	45	Velvarkottai	10	1	25	1	29	3	46	2	...	...	125	3	7	...	62	15	895	1,641
45	46	Vadamadurai	7	10	10	...	129	7	57	2	37	...	162	15	35	1	226	52	1,814	3,531
46	47	Morepatty	2	2	...	...	3	...	1	..	3	...	6	1	5	...	24	5	219	488
47	48	Velayudampalayam	...	...	...	...	...	...	...	...	...	...	2	1	2	...	11	2	202	616
48	51	Singarakottai	2	...	1	...	37	...	6	...	3	...	13	2	8	4	68	3	440	1,026
49	52	Kanapadi	7	1	...	...	21	...	24	4	33	...	28	4	4	...	32	4	372	745
50	53	Ramanathapuram	1	1	...	...	7	...	10	...	16	...	3	...	...	...	18	1	127	360
51	110	Landakottai	...	...	2	...	180	28	31	1	5	3	80	4	9	...	106	11	763	1,605
52	111	D. Koodalur	1	1	39	...	158	3	89	11	9	...	42	3	7	...	65	16	925	2,073
53	112	Karungal	...	...	1	1	84	8	12	18	3	...	72	2	4	...	41	2	549	1,245
54	113	Palayam	17	1	1	...	122	34	56	...	11	1	213	8	15	...	254	42	1,689	3,684

VILLAGEWISE PRIMARY CENSUS ABSTRACT—*cont.*

1. VEDASANDUR TALUK

Serial No.	Location Code No.	Name of Village	Area of Village in Hectares	Occupied Residential Houses	No. of Households	Total Population including Institutional & Houseless Population			Scheduled Castes		Scheduled Tribes		Literate and Educated Persons		WORKERS I Total Workers (i—ix)		I Cultivators		II Agricultural Labourers	
						P	M	F	M	F	M	F	M	F	M	F	M	F	M	F
(0)	(1)	(2)	(3)	(4)	(5)	6)	(7)	(8)	(9)	(10)	(11)	(12)	(13)	(14)	(15)	(16)	(17)	(18)	(19)	(20)
55	114	Kottanatham	2,191·67	1,000	1,016	4,640	2,296	2,344	469	441	...	...	820	116	1,469	313	860	63	167	199
56	115	Alampadi	2,514·62	961	962	4,256	2 149	2,107	291	247	...	...	669	161	1,403	737	767	338	288	361
57	116	R. Vellode	2,111·90	586	650	2,881	1,437	1,444	291	269	...	...	536	177	967	317	526	122	188	135
58	117	Mallapuram	3,330·66	1,110	1,170	5,561	2,676	2,885	519	532	...	...	927	307	1,696	136	863	2	484	115
59	118	Karikali	3,439·68	499	514	2,761	1,385	1,376	275	277	...	...	571	140	905	209	566	87	160	70
60	119	Ulliakottai	1,562·28	449	466	2,370	1,200	1,170	258	237	...	...	351	48	781	272	428	123	118	46
61	120	Thirukuranam	1,598·34	569	570	2,339	1,111	1,228	220	224	...	...	417	89	746	372	369	55	243	276
62	121	Theendakkal	398 19	94	95	403	211	192	...	...	...	...	94	23	136	54	85	36	38	13
63	122	Dholipatty	320·66	107	107	506	251	255	34	27	...	...	57	8	170	137	109	12	40	115
64	155	Vanikkarai	422·55	217	217	986	494	492	125	132	...	...	109	30	300	61	146	15	107	40
65	156	Chinnuluppai	552·59	208	224	1,071	533	538	65	60	...	...	236	54	310	...	141	...	33	...
66	157	Karumalai	826 23	...	...	...	Reserve Forest		...	...	...	...	...	...	Reserve Forest		...	...	...	...
67	158	Mungilkarudu	710·79	...	...	...	Reserve Forest		...	...	...	...	...	...	Reserve Forest		...	...	...	...
68	159	Panchanthangi	2,891·77	...	...	...	Reserve Forest		...	...	...	...	...	...	Reserve Forest		...	...	...	...
69	160	Pannamalai	411·78	...	...	...	Reserve Forest		...	...	...	...	...	...	Reserve Forest		...	...	...	...
70	161	Rengamalai	411·78	...	...	...	Reserve Forest		...	...	...	...	...	...	Reserve Forest		...	...	...	...
71	162	Sundamalai	163·76	...	...	...	Reserve Forest		...	...	...	...	...	...	Reserve Forest		...	...	...	...
72	163	Tanourkarudu	389·63	...	...	...	Reserve Forest		...	...	...	...	...	...	Reserve Forest		...	...	...	...
73	164	Thoppusamymalai	3,453·06	...	...	...	Reserve Forest		...	...	...	...	...	...	Reserve Forest		...	...	...	...
74	165	Vandamalai-Rengamalai	691·23	...	...	...	Reserve Forest		...	...	...	...	...	...	Reserve Forest		...	...	...	...
75	166	Mundamalai	1,794·92	...	...	...	Reserve Forest		...	...	...	...	...	...	Reserve Forest		...	...	...	...
		Taluk Total	103,757·00	42,767	44,330	208,480	103,610	104,870	17,301	17,12	...	...	42,403	13,173	63,668	23,579	32,697	6,444	17,941	15,056

Foot Note: L. C. Nos. 8, 41, 42, 49, 50, 54 to 109 and 123 to 154—Refer Dindigul Taluk.

VILLAGEWISE

1. VEDASANDUR

Serial No.	Location Code No.	Name of Village	WORKERS III Livestock, Forestry, Fishing, Hunting, Plantations, Orchards & Allied activities		IV Mining and Quarrying		(V) Manufacturing, Processing, Servicing and Repairs (a) Household Industry		(b) Other than Household Industry	
			M	F	M	F	M	F	M	F
			(21)	(22	(23)	(24)	(25)	(26)	(27)	(28)
55	114	Kottanatham	9	4	..	...	190	26	68	7
56	115	Alampadi	5	4	165	...	83	12	14	5
57	116	R. Vellode	49	25	4	..	19	3	75	8
58	117	Mallapuram	22	10	19	...	78	1	32	...
59	118	Karikali	22	14	15	4	52	17	10	...
60	119	Ulliakottai	15	19	11	...	107	27	3	1
61	120	Thirukuranam	2	...	1	...	41	14	29	12
62	121	Theendakkal	...	...	—	...	1	...	4	...
63	122	Dholipatty	—	...	...	—	9	8	1	.
64	155	Vanikkarai	...	...	...	...	2	3	25	1
65	156	Chinnuluppai	...	...	...	...	12	...	18	...
66	157	Karumalai	...	...	...	...	Reserve Forest		...	...
67	158	Mungilkarudu	...	...	...	...	Reserve Forest		...	...
68	159	Panchanthangi	...		...	...	Reserve Forest		...	...
69	160	Pannamalai	...	..	...	...	Reserve Forest		...	...
70	161	Rengamalai	...		...	...	Reserve Forest		...	...
71	162	Sundamalai	...		...	...	Reserve Forest		...	...
72	163	Tannurkarudu	...	...	...	...	Reserve Forest		...	...
73	164	Thoppusamymalai	...	...	...	...	Reserve Forest		...	...
74	165	Vandamalai—Rengamalai	...	...	...	...	Reserve Forest		...	—
75	166	Mundamalai	...	...	...	...	Reserve Forest		...	...
		Taluk Total	427	216	367	30	2,882	455	2,069	305

PRIMARY CENSUS ABSTRACT—*concld.*

TALUK

WORKERS VI Construction		VII Trade and Commerce		VIII Transport, Storage & Communications		IX Other Services		X Non-workers	
M	F	M	F	M	F	M	F	M	F
(29)	(30)	(31)	(32)	(33)	(34)	(35)	(36)	(37)	(38)
12	...	84	5	1	...	78	9	827	2,031
3	—	24	2	5	...	49	15	746	1,370
8	11	28	...	1	...	69	13	470	1,127
2	—	96	2	8	...	92	6	980	2,749
17	12	16	...	...	...	47	5	480	1,167
2	1	12	4	5	...	49	51	419	898
7	...	11	7	5	—	38	8	365	856
...	—	1	...	...	...	7	5	75	138
2	1	4	...	1	...	4	1	81	118
...	...	10	...	...	...	10	2	194	431
...	...	91	...	...	...	15	—	223	538
...	...	...	...		Reserve Forest		...	...	...
...	...	...	...		Reserve Forest		...	...	...
...	...	...	...		Reserve Forest		...	...	...
...	...	...	...		Reserve Forest		...	...	...
...	...	...	...		Reserve Forest		...	...	...
...	...	...	...		Reserve Forest		...	...	...
...	...	...	...		Reserve Forest		...	...	...
...	...	...	...		Reserve Forest		...	...	...
...	...	...	...		Reserve Forest		...	...	...
...	...	...	...		Reserve Forest		...	...	...
596	81	3,090	198	359	6	3,840	788	39,942	81,291

* Area figures for village and town areas are those supplied by the Assistant Director of Survey and Land Records of the District concerned (in consultation with the Tahsildars of the taluks concerned) and Local Bodies respectively. The total of the area figures of the village and town areas will not tally with the taluk figures furnished by the Director of Land Records because taluk area given by the Director of Land Records takes into account hills, forests, rivers etc., whereas village and town area may not include the same.

APPENDIX

Statement showing a list of revenue villages forming part of Panchayats

1. VEDASANDUR TALUK

L. C. No.	Name of Village	Name of Panchayat in which included with alphabetical indications for the total segment	Cross reference for the other segment/ segments of the Panchayat.
5	Nallur	Kovilur a/b	6 for b/b
6	Vembur	Kovilur b/b	5 for a/b
27	Ayyalur	Ayyalur a/c	28 for b/c, 29 for c/c
28	A. Kombai	Ayyalur b/c	27 for a/c, 29 for c/c
29	Panchanthangi	Ayyalur c/c	27 for a/c, 28 for b/c
31	Gollapatty	Morepatty b/b	47 for a/b
34	Thennampatty	Thennampatty a/b	35 for b/b
35	Perumpulli	Thennampatty b/b	34 for a/b
47	Morepatty	Morepatty a/b	31 for b/b
52	Kanapadi	Kanapadi a/b	53 for b/b
53	Ramanathapuram	Kanapadi b/b	52 for a/b
112	Karungal	Karungal a/b	121 for b/b
121	Theendakkal	Karungal b/b	112 for a/b

2. DINDIGUL TALUK

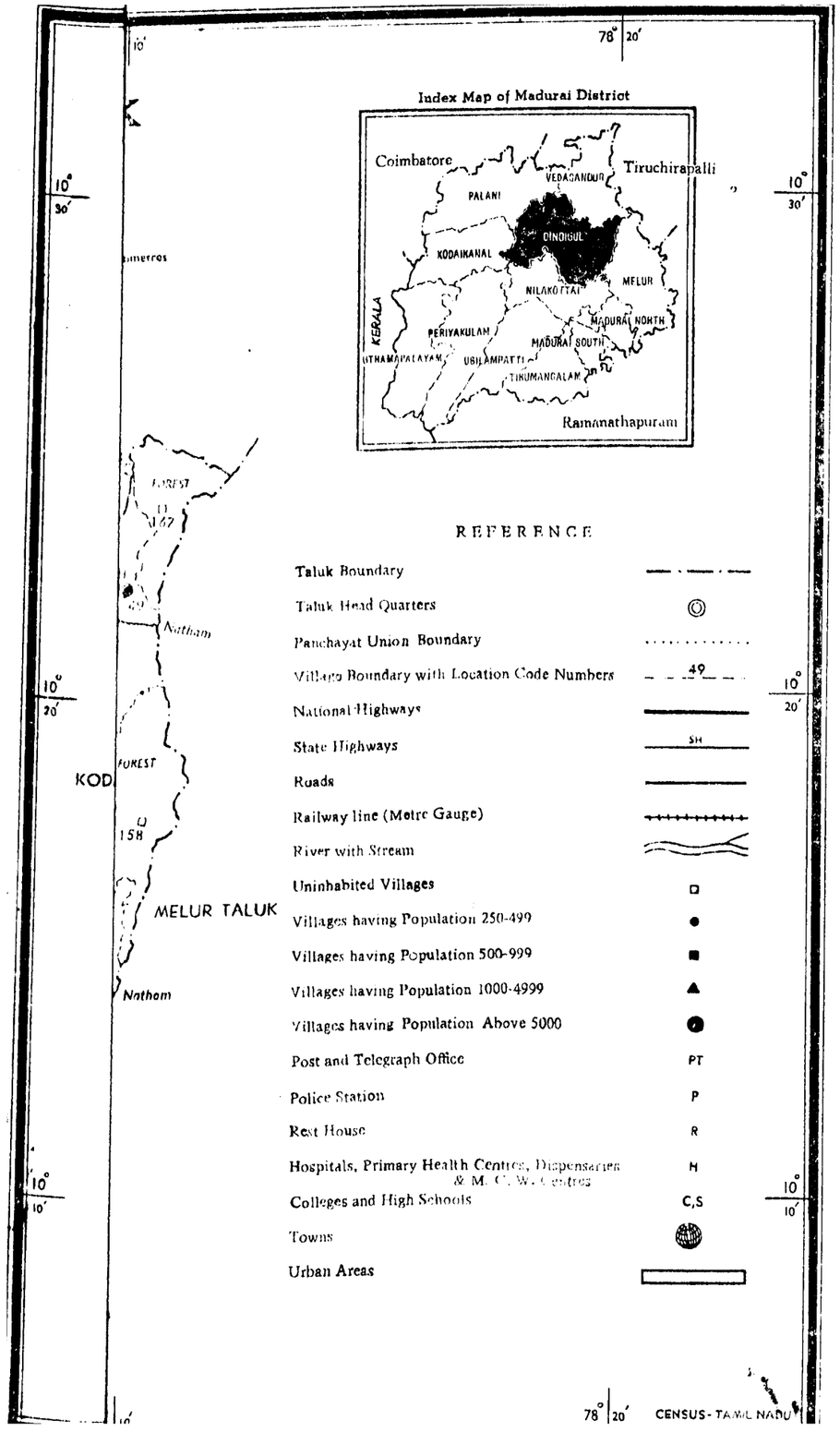
Index Map of Madurai District
Coimbatore
Tiruchirapalli
VEDASANDUR
PALANI
DINDIGUL
KODAIKANAL
MELUR
NILAKOTTAI
KERALA
MADURAI NORTH
PERIYAKULAM
MADURAI SOUTH
UTHAMAPALAYAM
USILAMPATTI
TIRUMANGALAM
Ramanathapuram
REFERENCE
Taluk Boundary
Taluk Head Quarters
Panchayat Union Boundary
Village Boundary with Location Code Numbers
National Highways
State Highways
Roads
Railway line (Metre Gauge)
River with Stream
Uninhabited Villages
Villages having Population 250-499
Villages having Population 500-999
Villages having Population 1000-4999
Villages having Population Above 5000
Post and Telegraph Office
Police Station
Rest House
Hospitals, Primary Health Centres, Dispensaries & M. C. W. Centres
Colleges and High Schools
Towns
Urban Areas
PT
P
R
H
C,S
SH
FOREST
Nathom
KOD
MELUR TALUK
78° 20′
CENSUS - TAMIL NADU

109

105

ALPHABETICAL LIST OF VILLAGES.

2. DINDIGUL TALUK.

Sl. No.	Name of Village	Location Code Number 1971	Location Code Number 1961
1.	Adalur	126	101
2.	Adayanoothu	93	126
3.	Agaram	41	51
4.	Alagupatty	147	54
5.	Alakuvarpatty	63	72*
6.	Alanarathupatti	96	117
7.	Ambathurai	105 a/b	122
8.	Ammakulathupatty	60	77*
9.	Ammapatti	149	56
10.	Andipatti	151	69
11.	Anjukulipatti	81	142
12.	Athur	107 a/b ,b/b	111 & 109
13.	A. Vellodu	123	125
14.	Avilipatty	82	136
15.	Ayyampalayam	133 a/c, b/c, c/c	104 & 105
16.	Balakrishnapuram	66 a/b	92
17.	Bodikamanvadi	109	108
18.	Chathapatti	137	100
19.	Chettinaickenpatti	64 a/b	72*
20.	Emakkalapuram	86	139
21.	Gurunathanaickanur	145	53
22.	Jeevalsarugu	106	120
23.	Jothampatti	74	133*
24.	Kalikampatti	154	118
25.	Kamachipuram	142	65
26.	Kambiliampatti	50	86
27.	Kanavoipatti	78	145*
28.	Kannivadi	139	148
29.	Kasananampatti	140	98
30.	Keelakottai	103	119*
31.	Kodalvari	127	62
32.	Kombaipatti	79	144
33.	Konapatti	85	137*
34.	Koovanoothu	91	129

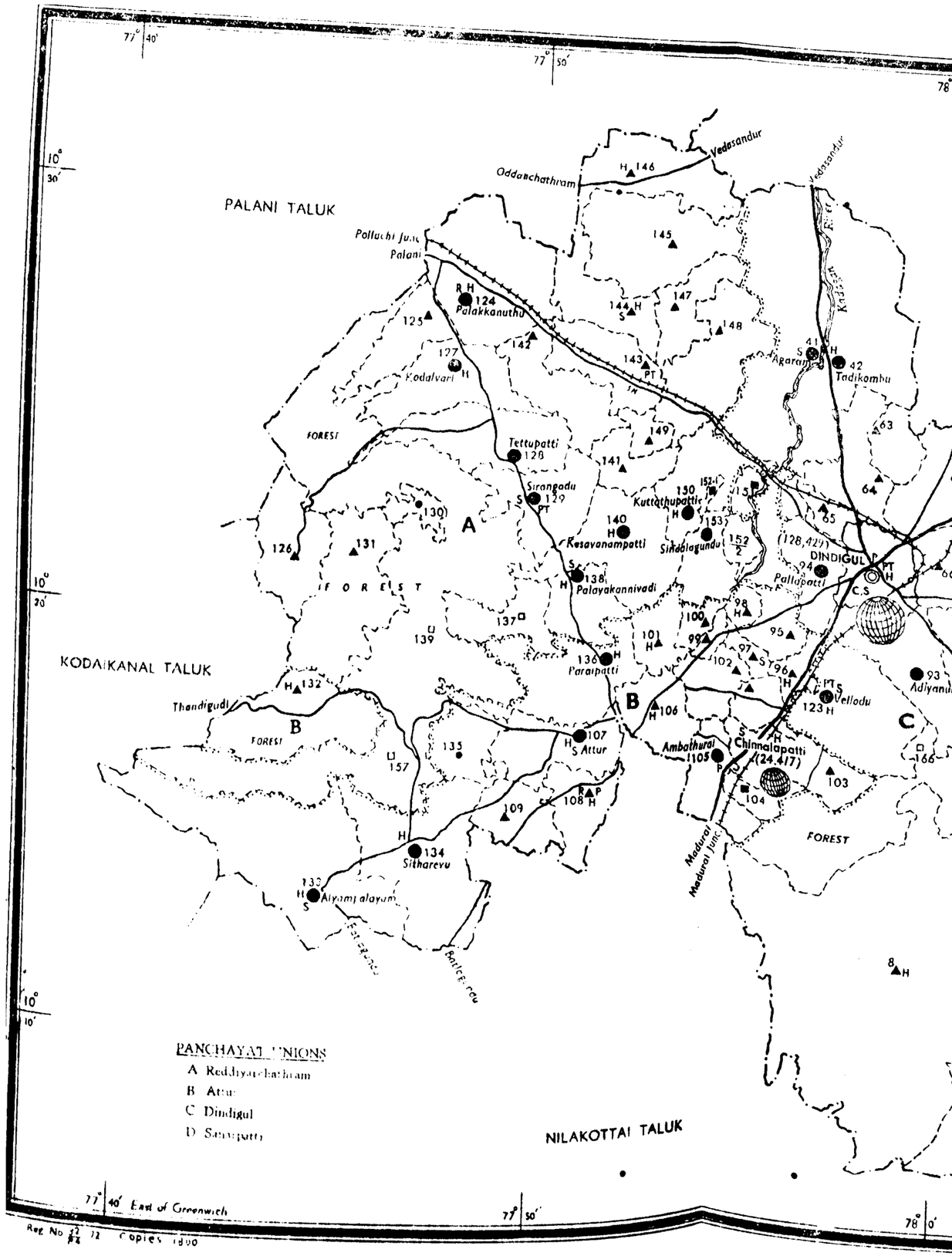
PALANI TALUK
KODAIKANAL TALUK
NILAKOTTAI TALUK
FOREST
Palani
Palakkanuthu
Kodaivari
Tettupatti
Sirangadu
Kuttathupatti
Kesavanampatti
Palayakannivadi
Paraipatti
Sindalagundu
DINDIGUL
Pallapatti
Agaram
Tadikombu
Vedasandur
Oddanchathiram
Thandigudi
Vellodu
Adiyanai
Attur
Ambathurai
Chinnalapatti
Sitharevu
Aiyampalayam
Madurai
Madurai Junc.
PANCHAYAT UNIONS
A Reddiyarchatrram
B Attur
C Dindigul
D Sanarpatti
East of Greenwich
Copies 1000

ALPHABETICAL LIST OF VILLAGES.

2. DINDIGUL TALUK.

Sl. No.	Name of Village	Location Code Number 1971	Location Code Number 1961
1.	Adalur	126	101
2.	Adayanoothu	93	126
3.	Agaram	41	51
4.	Alagupatty	147	54
5.	Alakuvarpatty	63	72*
6.	Alanarathupatti	96	117
7.	Ambathurai	105 a/b	122
8.	Ammakulathupatty	60	77*
9.	Ammapatti	149	56
10.	Andipatti	151	69
11.	Anjukulipatti	81	142
12.	Athur	107 a/b ,b/b	111 & 109
13.	A. Vellodu	123	125
14.	Avilipatty	82	136
15.	Ayyampalayam	133 a/c, b/c, c/c	104 & 105
16.	Balakrishnapuram	66 a/b	92
17.	Bodikamanvadi	109	108
18.	Chathapatti	137	100
19.	Chettinaickenpatti	64 a/b	72*
20.	Emakkalapuram	86	139
21.	Gurunathanaickanur	145	53
22.	Jeevalsarugu	106	120
23.	Jothampatti	74	133*
24.	Kalikampatti	154	118
25.	Kamachipuram	142	65
26.	Kambiliampatti	50	86
27.	Kanavoipatti	78	145*
28.	Kannivadi	139	148
29.	Kasananampatti	140	98
30.	Keelakottai	103	119*
31.	Kodalvari	127	62
32.	Kombaipatti	79	144
33.	Konapatti	85	137*
34.	Koovanoothu	91	129

Sl. No.	Name of Village	Location Code Number 1971	Location Code Number 1961
35.	Kothapulli	143	57
36.	Kovalur	58	90
37.	K. Pudukottai	144	58
38.	Kulathupatti	150	68
39.	Kummampatti	100	114*
40.	Kurumbaipatti	65	71
41.	Madure	56	89
42.	Manalur	132	103
43.	Mangarai	141	67
44.	Markkampatty	71	132*
45.	Maruvunoothu	75	134
46.	Mullipadi	61	76
47.	Munnilaikottai	102 a/b	119*
48.	Narasingapuram	135	107
49.	Neelamalaikottai	125	61
50.	N. Panchampatti	97	116
51.	Palakanoothu	124 a/b, b/b	60
52.	Palayakannivadi	138 a/b, b/b	99
53.	Palayamkottai	108	110
54.	Pallapatti	94	94
55.	Pandrimalai	131	102
56.	Paraipatti	136 a/b, b/b	112&113
57.	Periacottai	57	91
58.	Pillaiyarnatham	95	95
59.	Pithalaipatti	98	96
60.	Ragalapuram	68	130
61.	Rajapapatti	67	128
62.	Sakkiliankodai	77	145*
63.	Sengurichi	49	85
64.	Seelapadi	62	73
65.	Shanarpatti	84	137*
66.	Siluvathure	55	58
67.	Silvarpatti	148	55
68.	Sindalagudu	153 a/b, b/b	97

Sl. No.	Name of Village	Location Code Number 1971	Location Code Number 1961
69.	Sirangadu (Kannivadi)	129	66*
70.	Sirumalai	8	141
71.	Sitherene	134	106
72.	Sullerambu	146	52
73.	Thadicombu	42	50
74.	Thamaraikulam	152	70
75.	Thamaraipadi	59	77*
76.	Thattampatti	69	131*
77.	Tharasimadai	90	140*
78.	Thirumananallur	76	133*
79.	Thonimalai	130	66*
80.	Thoppampatti	104	123
81.	Thotupatti	128 a/b, b/b	63 & 64
82.	Thottanoothu	92	127
83.	T. Panchampatti	87	138
84.	T. Pudupatti	73	132*
85.	Vadakattupatti	88	140*
86.	Vakkampatti	99	115
87.	Vangamanoothu	54	88
88.	Vathalatheppampatti	70	131*
89.	Veeralkal	101	114*
90.	Veerasimmampatti	83	135
91.	Vegrasennapuramkottai	72	132*
92.	Vembarpatti	80	143
93.	Viralipatti	89	140*

* During 1971 Census, these L.C. Units have been assigned more than one L.C. Number.

PRIMARY CENSUS ABSTRACT

TALUK

VILLAGEWISE

2. DINDIGUL

Serial No.	Location Code No.	Name of Village	Area of Village in Hectares	Occupied Residential Houses	No. of Households	Total Population including Institutional & Houseless Population			Scheduled Castes		Scheduled Tribes		Literate and Educated Persons		WORKERS					
															Total Workers (i—ix)		I Cultivators		II Agricultural Labourers	
						P	M	F	M	F	M	F	M	F	M	F	M	F	M	F
(0)	(1)	(2)	(3)	(4)	(5)	(6)	(7)	(8)	(9)	(10)	(11)	(12)	(13)	(14)	(15)	(16)	(17)	(18)	(19)	(20)
1	8	Sirumalai	12,000·94	1,017	1,017	4,236	2,185	2,051	365	393	33	34	922	376	1,294	335	1	...	...	...
2	41	Agaram	3,615·36	2,014	2,071	9,950	4,928	5,022	1,225	1,208	...	...	2,347	954	2,907	961	1,266	156	1,157	702
3	42	Thadicombu	3,704·49	1,807	2,092	9,750	4,849	4,901	1,365	1,425	...	...	1,895	591	3,028	1,465	1,342	568	1,077	788
4	49	Sengurichi	26·29	1,160	1,252	6,157	3,079	3,078	264	256	...	...	803	238	1,872	459	1,148	134	539	281
5	50	Kambiliampatti	2,399·92	1,081	1,123	5,505	2,757	2,748	377	385	...	...	926	219	1,693	499	1,087	359	407	120
6	54	Vangamanoothu	693·66	307	329	1,657	858	799	173	175	...	...	419	128	479	96	304	12	133	78
7	55	Siluvathure	879·47	582	614	2,762	1,404	1,358	384	331	...	...	732	240	904	102	542	8	235	89
8	56	Madure	798·74	692	698	3,317	1,665	1,652	245	265	...	...	655	144	1,014	136	521	83	393	44
9	57	Periacottai	1,207·49	794	851	4,085	2,044	2,041	517	539	...	...	529	159	1,240	423	611	108	430	295
10	58	Kovilur	717·16	202	225	1,067	522	545	149	163	...	...	259	122	280	187	107	73	92	103
11	59	Thamaraipadi	659·16	198	305	1,629	814	815	248	269	...	...	391	122	420	8	217	2	124	1
12	60	Ammakulathupatti	51·31	117	157	875	437	438	198	194	...	...	182	56	249	8	162	...	55	4
13	61	Mullipadi	898·34	881	928	4,370	2,170	2,200	412	418	...	...	1,015	347	1,265	135	675	11	314	104
14	62 a/b	Seelapadi	1,250·30	875	986	4,761	2,448	2,313	1,016	988	...	...	1,290	494	1,228	271	292	66	479	174
15	63	Alakuvarpatti	602·57	474	505	2,093	1,035	1,058	621	653	...	...	399	138	635	132	148	8	288	117
16	64 a/b	Chettinaickenpatti	1,242·66	838	928	4,360	2,167	2,193	637	629	...	...	1,088	544	1,307	230	425	58	411	129
17	65 a/b	Kurumbaipatti	446·03	466	582	2,627	1,340	1,287	518	513	...	...	613	221	785	207	220	17	179	121
18	66 a/b	Balakrishnapuram	1,375·77	1,013	1,058	4,932	2,465	2,467	955	946	...	...	1,300	564	1,324	514	276	83	409	321
19	67	Rajapapatti	1,207·69	700	848	3,943	1,927	2,016	345	320	...	...	963	285	1,173	421	716	176	244	233
20	68	Ragalapuram	1,021·85	541	646	3,280	1,632	1,648	399	355	...	...	637	157	1,065	335	632	82	338	241
21	69	Thattampatti	407·43	218	245	1,147	567	580	[illegible]	138	...	...	206	45	358	120	200	3	124	106
22	70	Vathalatheppampatti	528·18	406	479	2,278	1,066	1,212	290	261	...	...	506	179	650	190	356	74	210	102
23	71	Markkampatti	331·04	215	252	1,274	667	607	58	5	...	...	256	46	388	56	210	12	150	34
24	72	Vegrasennapuramkottai	245·27	237	257	1,384	683	701	340	35	...	...	232	43	416	14	311	8	45	5
25	73	T. Pudupatti	864·25	224	236	1,172	596	576	454	43	...	...	163	22	356	13	221	9	99	2
26	74	Jothampatti	456·68	440	486	2,156	1,108	1,048	242	24	...	...	415	101	696	68	440	10	201	42
27	75	Maruvunoothu	841·46	323	354	1,735	904	831	190	184	...	...	423	73	597	84	455	28	120	55

VILLAGEWISE PRIMARY CENSUS ABSTRACT—*cont.*

2. DINDIGUL TALUK

Serial No.	Location Code No.	Name of Village	WORKERS III Livestock, Forestry, Fishing, Hunting, Plantations, Orchards & Allied activities		IV Mining and Quarrying		(V) Manufacturing, Processing, Servicing and Repairs (a) Household Industry		(b) Other than Household Industry		VI Construction		VII Trade and Commerce		VIII Transport, Storage & Communications		IX Other Services		X Non-workers	
			M	F	M	F	M	F	M	F	M	F	M	F	M	F	M	F	M	F
			(21)	(22)	(23)	(24)	(25)	(26)	(27)	(28)	(29)	(30)	(31)	(32)	(33)	(34)	(35)	(36)	(37)	(38)
1	8	Sirumalai	1,225	317	...	...	5	..	7	...	...	...	24	10	5	...	27	8	891	1,716
2	41	Agaram	..	1	2		71	...	108	34	46	4	48	8	56	...	153	56	2,021	4,061
3	42	Thadicombu	...	..	...	...	141	1	163	42	8	...	93	19	20	...	184	47	1,821	3,436
4	49	Sengurichi	2	1	5	...	33	13	19	1	5	...	59	13	4	...	58	16	1,207	2,619
5	50	Kambiliampatti	...	...	1	...	56	...	12	...	5	...	56	2	2	...	67	18	1,064	2,249
6	54	Vangamanoothu	2	1	...	...	4	4	6	...	1	...	4	...	1	...	24	1	379	703
7	55	Siluvathure	...	..	...	..	3	...	33	...	9	...	33	...	3	...	46	5	500	1,256
8	56	Madure	1	1	...	...	16	1	11	...	...	...	24	1	...	...	48	6	651	1,516
9	57	Periacottai	10	3	..	...	42	2	44	2	20	...	25	3	4	...	54	10	804	1,618
10	58	Kovilur	1	...	..	...	—	...	6	1	...	...	41	...	2	...	33	10	242	358
11	59	Thamaraipadi	...	...	...	...	17	1	8	...	...	...	20	...	7	...	27	4	394	807
12	60	Ammakulathupatti	...	...	...	...	21	...	...	...	...	...	2	1	2	—	7	3	188	430
13	61	Mullipadi	...	...	...	...	6	...	75	2	19	2	54	3	52	...	70	13	905	2,065
14	62 a/b	Seelapadi	13	...	40	4	11	...	109	3	53	4	71	5	48	...	112	15	1,220	2,042
15	63	Alakuvarpatti	5	...	16	..	21	...	63	...	14	...	26	2	17	...	37	5	400	926
16	64 a/b	Chettinaickenpatti	27	2	6	...	102	10	126	11	26	2	71	5	26	...	87	13	860	1,963
17	65 a/b	Kurumbaipatti	9	8	7	...	...	...	103	25	2	1	52	5	159	..	54	30	555	1,080
18	66 a/b	Balakrishnapuram	5	7	...	...	42	5	206	36	13	2	74	9	142	...	157	51	1,141	1,953
19	67	Rajapapatti	2	...	...	...	34	...	63	1	10	...	59	2	6	1	39	8	754	1,595
20	68	Ragalapuram	2	4		...	23	2	10	...	...	...	24	4	2	...	34	2	567	1,313
21	69	Thattampatti	...	...	...	...	22	7	.	...	...	...	5	...	...	...	7	4	209	460
22	70	Vathalatheppampatti	2	...		...	22	...	11	...	4	...	11	1	2	...	32	13	416	1,022
23	71	Markkampatti	...	...	..	...	10	...	1	...	1	—	2	1	—		14	9	279	551
24	72	Vegrasennapuramkottai	...	...	...	...	32	...	8	...	...	...	6	...	1	...	13	1	267	687
25	73	T. Pudupatti	...	...	...	...	24	1	4	...	1	...	..	...	3	...	4	1	240	563
26	74	Jothampatti	2	...	..	...	6	7	12	2	7	—	9	...	...	...	19	7	412	980
27	75	Maruvunoothu	...	...	...	...	3	—	...	...	...	..	5	...	4	.	10	1	307	747

VILLAGEWISE PRIMARY CENSUS ABSTRACT—*cont.*

2. DINDIGUL TALUK

Serial No.	Location Code No.	Name of Village	Area of Village in Hectares	Occupied Residential Houses	No. of Households	Total Population including Institutional & Houseless Population			Scheduled Castes		Scheduled Tribes		Literate and Educated Persons		WORKERS: Total Workers (I—IX)		WORKERS: I Cultivators		WORKERS: II Agricultural Labourers	
						P	M	F	M	F	M	F	M	F	M	F	M	F	M	F
(0)	(1)	(2)	(3)	(4)	(5)	(6)	(7)	(8)	(9)	(10)	(11)	(12)	(13)	(14)	(15)	(16)	(17)	(18)	(19)	(20)
28	76	Thirumananallur	1,361·51	628	642	2,965	1,444	1,521	536	544	...	...	741	529	895	455	298	23	452	423
29	77	Sakkiliankodai	366·28	385	395	2,001	1,005	996	...	...	...	...	269	39	674	564	355	197	302	362
30	78	Kanavaipatti	1,231·04	391	430	2,029	1,007	1,022	307	320	...	...	486	216	618	459	280	140	210	270
31	79	Kombaipatti	1,234·30	358	363	1,645	842	803	79	81	...	...	325	59	531	195	306	39	198	154
32	80	Vembarpatti	1,699·84	1,158	1,419	6,645	3,352	3,293	878	839	—	...	1,825	808	2,008	812	530	68	1,038	661
33	81	Anjukulipatti	2,204·14	1,032	1,074	4,858	2,415	2,443	332	329	...	...	870	278	1,458	462	709	148	509	255
34	82	Avilipatti	371·84	546	573	2,763	1,353	1,410	282	304	...	...	657	258	803	345	298	76	425	244
35	83	Veerasimmanpatti	493·57	252	253	1,316	632	684	182	180	...	...	193	35	386	119	240	56	102	61
36	84	Shanarpatti	366·17	350	430	2,148	1,115	1,033	240	242	...	...	541	186	644	115	159	14	203	84
37	85	Konapatti	1,114·93	329	459	2,009	996	1,013	184	207	...	...	402	89	621	345	280	71	199	240
38	86	Emakkalapuram	711·46	400	487	2,211	1,118	1,093	173	192	...	...	493	170	694	180	256	19	290	141
39	87	T. Panchampatti	722·78	820	1,025	4,689	2,327	2,362	150	154	...	..	1,087	587	1,407	629	737	111	480	475
40	88	Vadakkattuppatti	184·04	104	164	810	394	416	113	105	...	...	123	40	256	97	139	1	108	96
41	89	Viralipatti	202·67	77	81	404	199	205	...	...	...		64	13	129	5	66	...	44	5
42	90	Thavasimadai	924·95	410	481	2,331	1,175	1,156	179	171	...	...	374	156	732	285	406	63	267	205
43	91	Koovanoothu	1,724·46	621	815	4,053	2,003	2,050	319	332	...	...	715	213	1,125	210	575	56	437	138
44	92	Thottanoothu	1,439·81	904	1,160	5,640	2,788	2,852	942	950	...	..	1,055	558	1,699	868	637	183	594	601
45	93 a/b	Adyanoothu	1,918·41	1,097	1,236	5,596	2,832	2,764	179	183	...	...	1,193	510	1,658	507	516	122	430	299
46	94 a/b	Palapatti	936·26	1,201	1,236	5,621	2,808	2,813	1,313	1,306	...	...	1,327	530	1,507	204	225	20	334	78
47	95	Pillaiyarnatham	667·90	299	299	1,318	672	646	65	83	...	...	316	136	406	5	131	...	226	3
48	96	Alamarathupatti	318·33	272	437	1,912	962	950	239	249	...	...	662	315	541	121	78	25	256	77
49	97	N. Panjampatti	249·48	782	1,018	4,722	2,285	2,437	160	150	...	...	1,221	951	1,234	263	484	76	563	130
50	98	Pithallaipatti	244·13	231	253	1,196	574	622	149	132	...	...	344	175	344	165	106	16	165	142
51	99	Vakkampatti	212·46	475	545	2,248	1,161	1,087	126	100	...	...	522	235	717	505	318	138	303	348
52	100	Kummampatti	347·81	229	229	1,147	577	570	49	53	...	...	195	71	384	134	147	40	216	91
53	101	Veeralkal	777·90	811	1,013	4,681	2,331	2,350	363	359	...	...	916	366	1,363	691	622	187	522	467
54	102 a/b	Munnilaikottai	817·20	571	579	2,646	1,323	1,323	114	121			[illegible]	231	807	503	342	130	299	352

VILLAGEWISE PRIMARY CENSUS ABSTRACT—*cont.*

2. DINDIGUL TALUK

Serial No.	Location Code No.	Name of Village	WORKERS III Livestock, Forestry, Fishing, Hunting, Plantations, Orchards & Allied activities		IV Mining and Quarrying		(V) Manufacturing, Processing, Servicing and Repairs (a) Household Industry		(b) Other than Household Industry		VI Construction		VII Trade and Commerce		VIII Transport, Storage & Communications		IX Other Services		X Non-workers	
			M	F	M	F	M	F	M	F	M	F	M	F	M	F	M	F	M	F
			(21)	(22)	(23)	(24)	(25)	(26)	(27)	(28)	(29)	(30)	(31)	(32)	(33)	(34)	(35)	(36)	(37)	(38)
28	76	Thirumananallur	2	...	...	...	50	2	20	...	3	1	41	1	5	...	24	5	549	1,066
29	77	Sakkiliankodai	...	...	...	...	3	...	1	...	...	...	1	...	1	...	11	5	331	432
30	78	Kanavaipatti	2	4	...	6	30	15	14	2	9	...	41	9	5	...	27	13	389	563
31	79	Kombaipatti	...		...	...	...	...	5	...	...	...	5	...	3	...	14	2	311	608
32	80	Vembarpatti	5	...	...	...	66	9	44	3	4	...	152	13	12	...	157	58	1,344	2,481
33	81	Anjukulipatti	10	4	2	...	60	13	33	3	16	3	50	5	4	...	65	31	957	1,981
34	82	Avilipatti	4	...	...	...	5	2	8	4	2	...	17	4	3	...	41	15	550	1,065
35	83	Veerasimmampatti	1	...	...	...	3	...	17	...	...	...	2	...	...	...	21	2	246	565
36	84	Shanarpatti	1	...	...	...	5	1	28	1	19	2	138	6	14	...	77	7	471	918
37	85	Konapatti	18	6	1	1	...	...	14	...	4	...	10	7	13	...	22	20	435	668
38	86	Emakkalapuram	18	...	...	...	65	7	19	2	2	...	19	1	2	...	23	10	424	913
39	87	T. Panchampatti	5	...	...	1	33	2	22	...	1	...	37	9	4	...	88	31	920	1,733
40	88	Vadakattuppatti	1	...	...	...	...	...	...	...		...	2	...	1	...	6	...	137	319
41	89	Viralipatti	...		...	...	16	...	...	...	...	...	...	...	...	...	3	...	70	200
42	90	Thavasimadai	1	1	...	...	2	...	3	—	3	...	5	...	3	...	42	16	443	871
43	91	Koovanoothu	7		...	...	10	5	16	—	11	...	11	3	2	...	56	8	878	1,840
44	92	Thottanoothu	40	11	6	2	25	6	102	21	18	16	64	13	53	...	70	15	1,179	1,984
45	93 a/b	Adyanoothu	3	...	...	...	37	11	362	6	76	20	96	28	61	...	77	21	1,174	2,257
46	94 a/b	Palapatti	4	1	...	...	4	...	445	95	17	1	139	1	276	1	63	7	1,301	2,609
47	95	Pillaiyarnatham	...	...	...	...	5	...	19		...	...	3	...	...	...	22	2	266	641
48	96	Alamarathupatti	8	...	...	...	4	1	121	7	6	...	27	3	10	...	31	8	421	829
49	97	N. Panjampatti	...	...	...	...	8	...	44	4	4	...	40	3	18	...	73	50	1,051	2,174
50	98	Pithalaipatti	2	...	...	...	1	...	28	...	...	...	25	1	1	...	16	6	230	457
51	99	Vakkampatti	1	...	...	...	...	...	25	5	...	...	22	1	7	...	41	13	444	582
52	100	Kummampatti	...	...	...	...	...	...	5	...	...	...	...	...	2	...	14	3	193	436
53	101	Veeralkal	1	...	...	...	71	4	18	...	3	2	66	4	3	...	57	27	968	1,659
54	102 a/b	Munnilaikottai	19	1	...	...	14		20	2				4	6	...	47	13	516	820

VILLAGEWISE PRIMARY CENSUS ABSTRACT—*cont.*

2. DINDIGUL TALUK

Serial No.	Location Code No.	Name of Village	Area of Village in Hectares	Occupied Residential Houses	No. of Households	Total Population including Institutional & Houseless Population			Scheduled Castes		Scheduled Tribes		Literate and Educated Persons		WORKERS: Total Workers (i—ix)		WORKERS: Cultivators		Serial No.
						P	M	F	M	F	M	F	M	F	M	F	M	F	
(0)	(1)	(2)	(3)	(4)	(5)	(6)	(7)	(8)	(9)	(10)	(11)	(12)	(13)	(14)	(15)	(16)	(17)	(18)	(19)
55	103 b/b	Keelakottai	1,259·20	620	662	4,028	1,988	2,040	145	113	...	...	1,276	957	833	469	250	166	246
56	104	Thoppampatti	457·14	139	186	990	500	490	...	...	...	...	175	52	273	33	143	16	22
57	105 a/b	Ambatturai	1,150·84	1,289	1,418	6,654	3,323	3,331	750	742	...	...	1,304	576	1,975	228	935	81	847
58	106	Jeevalsarugu	1,184·06	394	422	2,123	1,075	1,048	316	307	...	...	487	209	625	51	117	3	459
59	107 a/b	Athur	336·25	2,168	2,370	11,770	5,827	5,943	1,522	1,569	...	...	2,888	1,312	3,303	684	698	35	1,426
60	107 b/b	Athur	1,063·18	974	1,296	5,685	2,816	2,869	585	602	...	...	1,711	1,070	1,505	97	335	11	719
61	108	Palayamkottai	956·68	593	629	2,738	1,385	1,353	1,027	959	...	...	566	189	831	232	210	25	547
62	109	Bodikamonvadi	901·09	345	483	2,090	1,051	1,039	366	341	...	...	365	113	631	297	203	22	322
63	123	A. Vellodu	2,397·72	1,605	2,213	10,340	5,152	5,188	471	527	2	2	2,730	1,390	3,044	1,245	1,440	306	1,056
64	124 a/b	Palakanoothu	1,549·19	700	732	3,317	1,671	1,646	358	358	...	...	752	234	1,071	371	436	19	495
65	124 b/b	Palakanoothu	1,214·30	684	837	3,666	1,814	1,852	231	236	...	...	813	279	1,039	353	500	102	361
66	125	Neelamalaikottai	923·86	460	498	2,283	1,185	1,098	125	122	...	...	466	152	749	241	264	7	375
67	126	Adalur	1,439·83	326	336	1,497	741	756	10	11	53	61	439	195	514	57	207	...	231
68	127	Kodalvari	1,688·97	1,654	1,740	8,006	4,028	3,978	922	890	...	...	1,521	495	2,565	723	903	93	1,264
69	128 a/b	Thothupatti	995·42	645	744	3,561	1,826	1,735	299	241	...	...	766	246	1,078	319	448	60	480
70	128 b/b	Thothupatti	717·56	707	769	3,668	1,830	1,838	327	333	...	...	733	218	1,193	98	521	9	575
71	129	Sirangadu	1,441·84	1,505	1,679	7,653	3,890	3,763	417	370	1	...	1,606	522	2,255	402	1,026	57	768
72	130	Thonimalai	317·68	94	94	399	214	185	9	11	35	35	120	27	131	40	50	2	71
73	131	Pandrimalai	2,815·00	952	994	3,896	1,979	1,917	212	215	57	54	872	259	1,417	807	54	33	3
74	132	Manalur	1,804·53	1,088	1,194	4,312	2,325	1,987	267	278	241	175	738	146	1,619	1,041	...	...	5
75	133 a/c	Ayyampalayam	3,415·31	1,841	2,176	9,375	4,935	4,740	701	724	...	...	2,226	1,234	2,772	875	762	95	1,230
76	133 b/c	Ayyampalayam	317·09	393	413	1,875	936	939	791	796	...	...	431	141	541	300	78	2	409
77	133 c/c	Ayyampalayam	542·41	754	816	3,552	1,766	1,786	205	194	...	...	906	499	1,018	590	223	104	353
78	134	Sitherene	2,925·48	2,471	2,529	11,913	5,879	6,034	973	970	...	...	2,567	831	3,513	1,364	1,396	220	1,585

VILLAGEWISE

2. DINDIGUL

PRIMARY CENSUS ABSTRACT—*cont.*

TALUK

Serial No.	Location Code No.	Name of Village	WORKERS III Livestock, Forestry, Fishing, Hunting, Plantations, Orchards & Allied activities		IV Mining and Quarrying		(V) Manufacturing, Processing, Servicing and Repairs (a) Household Industry		(b) Other than Household Industry		VI Construction		VII Trade and Commerce		VIII Transport, Storage & Communications		IX Other Services		X Non-workers	
			M	F	M	F	M	F	M	F	M	F	M	F	M	F	M	F	M	F
(1)			(21)	(22)	(23)	(24)	(25)	(26)	(27)	(28)	(29)	(30)	(31)	(32)	(33)	(34)	(35)	(36)	(37)	(38)
55	103 b/b	Keelakottai	12	1	...	...	25	7	20	1	3	...	47	9	25	1	205	77	1,155	1,571
56	104	Thoppampatti	...	...	62	7		...	1	...	...	...	2	1	20	...	23	...	227	457
57	105 a/b	Ambathurai	2	...	1	...	2	9	53	...	8	7	40	...	21	...	66	32	1,348	3,103
58	106	Jeevalsarugu	...	...	...	...	...	...	9	...	1	...	12	...	2	...	25	5	450	997
59	107 a/b	Athur	20	...	...	...	353	47	142	77	9	...	441	8	17	...	197	50	2,524	5,259
60	107 b/b	Athur	19	2	...	...	11	3	47	9	36	...	122	2	8	...	208	45	1,311	2,772
61	108	Palayamkottai	17	...	...	...	6	...	4	1	1	...	9	...	4	...	33	9	554	1,121
62	109	Bodikamonvadi	18	2	7	3	...	...	15	6	29	1	13	3	2	...	22	10	420	742
63	123	A. Vellodu	14	2	...	...	58	13	165	7	8	...	37	23	52	...	114	48	2,108	3,943
64	124 a/b	Palakanoothu	2	...	4	...	5	1	17	...	8	...	37	2	15	...	52	6	600	1,275
65	124 b/b	Palakanoothu	1	...	10	2	37	1	26	4	32	4	41	3	9	...	52	8	745	1,499
66	125	Neelamalaikottai	...	...	...	...	22	4	6	...	2	...	41	1	...	...	39	7	436	857
67	126	Adalur	16	2	...	...	...	...	8	...	...	...	16	...	2	...	34	2	227	699
68	127	Kodalvari	29	...	7	2	32	...	39	1	12	1	136	9	10	...	133	33	1,463	3,255
69	128 a/b	Thothupatti	1	...	...	...	40	8	10	1	10	2	38	3	7	...	44	6	748	1,4 6
70	128 b/b	Thothupatti	4	...	...	...	25	1	8	1	1	...	19	3	1	...	39	4	637	1,740
71	129	Sirangadu	3	...	1	...	52	6	63	7	6	1	154	14	9	...	173	25	1,635	3,361
72	130	Thonimalai	1	...	...	...	...	...	...	...	...	...	...	2	2	...	7	...	83	145
73	131	Pandrimalai	1,227	746	4	...	1	3	7	...	6	4	44	6	14	2	57	3	562	1,110
74	132	Manalur	1,447	1,029	6	...	6	...	16	...	15	1	68	5	9	...	47	6	706	946
75	133 a/c	Ayyampalayam	37	1	2	...	77	4	121	20	36	3	220	20	56	...	231	58	1,863	3,865
76	133 b/c	Ayyampalayam	1	...	...	...	3	1	14	9	...	1	12	2	6	...	18	2	395	639
77	133 c/c	Ayyampalayam	37	4	8	...	22	...	77	54	17	2	84	2	25	1	172	80	748	1,196
78	134	Sitheene	92	33	6	...	37	4	65	4	13	2	152	14	16	...	151	65	2,366	4,670

VILLAGEWISE PRIMARY CENSUS ABSTRACT—*cont.*

2. DINDIGUL TALUK

Serial No.	Location Code No.	Name of Village	Area of Village in Hectares	Occupied Residential Houses	No. of Households	Total Population including Institutional & Houseless Population			Scheduled Castes		Scheduled Tribes		Literate and Educated Persons		WORKERS: Total Workers (i—ix)		WORKERS: I Cultivators		WORKERS: II Agricultural Labourers	
						P	M	F	M	F	M	F	M	F	M	F	M	F	M	F
(0)	(1)	(2)	(3)	(4)	(5)	(6)	7	(8)	(9)	(10)	(11)	(12)	(13)	(14)	(15)	(16)	(17)	(18)	(19)	(20)
79	135	Narasingapuram	838·15	95	95	477	247	230	52	51	...	...	113	51	128	1	20	..	92	...
80	136 a/b	Paraipatti	1,295·65	688	710	3,322	1,658	1,664	460	500	...	...	731	223	930	257	392	22	423	210
81	136 b/b	Paraipatti	900·49	363	491	2,449	1,210	1,239	291	280	...	...	457	172	713	285	250	11	332	241
82	137	Chatha patti	939·04	...	...	...	Uninhabited		...	...	...	...	...	...	Uninhabited			...	...	...
83	138 a/b	Palayakannivadi	325·09	462	497	2,217	1,090	1,127	69	90	...	...	467	133	648	213	237	12	358	188
84	138 b/b	Palayakannivadi	650·18	1,056	1,377	6,046	3,035	3,011	557	564	...	...	1,318	481	1,906	528	622	13	1,008	484
85	139	Kannivadi hills	10,810·40		...	...	Uninhabited		...	...	...	...	...	...	Uninhabited			...	...	...
86	140	Kasarampatti	2,192·73	1,207	1,283	6,232	3,117	3,115	443	446	...	...	1,166	306	1,892	378	1,110	28	636	334
87	141	Mangarai	695·22	435	511	2,416	1,237	1,179	284	261	...	...	545	73	7'6	330	347	22	326	292
88	142	Kamatchipuram	1,296·64	736	816	3,815	1,955	1,860	238	223	...	...	732	161	1,323	335	698	39	514	283
89	143	Kothapulli	1,310·24	533	663	3,155	1,598	1,557	369	368	...	...	646	194	1,111	449	343	122	586	294
90	144	K. Pudukottai	1,191·17	367	367	1,645	802	843	113	122	...	..	260	129	460	170	156	46	243	114
91	145	Gurunathanaickanur	2,394·90	490	631	3,125	1,582	1,543	290	182	...	...	763	237	1,025	107	603	24	350	77
92	146	Sullerembu	1,658·20	721	758	3,521	1,723	1,798	179	176	...	...	814	274	1,114	223	684	40	298	169
93	147	Alagupatti	1,026·21	378	414	2,070	1,054	1,016	294	270	...	...	522	168	646	383	391	10	161	350
94	148	Silvarpatti	2,090·14	885	943	4,471	2,274	2,197	709	636	.	...	988	282	1,567	883	689	151	791	724
95	149	Ammapatti	350·82	295	295	1,453	716	737	58	67	...	...	433	171	444	54	306	8	99	38
96	150	Kulathupatti	1,460·93	1,338	1,364	6,372	3,233	3,139	691	639	...	...	1,540	560	1,973	702	868	203	799	447
97	151	Anaipatti	246·82	136	146	661	343	318	227	208	...	...	96	26	198	147	38	...	132	142
98	152	Thamaraikulam	368·73	14	171	773	413	360	19	16	...	...	224	105	258	4	151	1	93	...
99	153 a/b	Sindalagudu	924·30	273	395	1,762	884	878	91	86	...	...	339	139	578	136	298	51	216	71
100	153 b/b	Sindalagudu	756·00	726	893	3,925	1,982	1,943	142	145	...	...	959	483	1,168	410	643	81	372	302
101	154 a/b	Kalikampatti	497·26	228	350	1,540	7 0	790	172	186	...	...	416	113	475	185	197	...	217	182
102	157	Kannivadi	17,353·58	...	...	...	Reserve Forest		...	...	...	...	...	...		Reserve Forest		...	...	...
103	158	Kadankurichi	914·30	...	...	...	Reserve Forest		...	...	...	...	...	...		Reserve Forest		...	...	...

VILLAGEWISE PRIMARY CENSUS ABSTRACT—*cont.*

2. DINDIGUL TALUK

Serial No.	Location Code No.	Name of Village	WORKERS III Livestock, Forestry, Fishing, Hunting, Plantations, Orchards & Allied activities		IV Mining and Quarrying		(V) Manufacturing, Processing, Servicing and Repairs (a) Household Industry		(b) Other than Household Industry		VI Construction		VII Trade and Commerce		VIII Transport, Storage & Communications		IX Other Services		X Non-Workers	
			M	F	M	F	M	F	M	F	M	F	M	F	M	F	M	F	M	F
			(21)	(22)	(23)	(24)	(25)	(26)	(27)	(28)	(29)	(30)	(31)	(32)	(33)	(34)	(35)	(36)	(37)	(38)
79	135	Narasingapuram	...	...	...	...	...	...	...	...	...	...	1	...	.	...	15	1	119	229
80	136 a/b	Paraipatti	..	...	10	8	6	1	22	1	6	...	30	1	6	...	35	14	728	1,407
81	136 b/b	Paraipatti	28	7	...	...	17	9	12	...	9	...	28	2	1	...	36	15	497	954
82	137	Chathapatti	...	...	...	Uninhabited			...	...	...	...	...	...	Uninhabited			...	...	...
83	138 a/b	Palayakannivadi	...	...	...	...	7	1	3	3	...	...	13	2	1	...	29	7	442	914
84	138 b/b	Palayakannivadi	24	3	8	...	55	4	16	...	1	...	80	9	3	...	89	15	1,129	2,483
85	139	Kannivadi hills	...	...	...	Uninhabited			...	...	...	...	...	...	Uninhabited			...	...	...
86	140	Kasanampatti	...	...	1	...	25	2	9	1	1	.	32	2	3	...	75	11	1,225	2,737
87	141	Mangarai	...	...	...	...	9	...	3	...	...	...	27	1	1	...	33	15	491	849
88	142	Kamatchipuram	...	...	...	...	44	5	10	...	3	...	20	5	1	...	33	3	632	1,525
89	143	Kothapulli	11	3	...	...	21	8	26	1	1	...	50	3	12	...	61	18	487	1,108
90	144	K. Pudukottai	...	...	...	...	19	1	3	...	...	...	13		5	1	2	8	342	673
91	145	Gurunathanaickanur	...	...	...	...	14	...	11	...	1	.	5	1	3	...	38	5	557	1,436
92	146	Sullerembu	2	...	...	...	22	...	27	1	8	...	33	2	3	1	37	10	609	1,575
93	147	Alagupatti	...	...	...	...	17	...	18	2	...	...	8	...	6	.	45	21	408	633
94	148	Silvarpatti	6	2	...	...	8	...	10	...	1	...	25	...	4	...	33	6	707	1,314
95	149	Ammapatti	...	...	...	...	...	...	8	1	...	...	9	1	1	...	21	6	272	683
96	150	Kulathupatti	2	...	...	...	23	...	51	8	65	8	77	8	22	...	66	28	1,260	2,437
97	151	Anaipatti	3	...	...	...	2	...	5	...	...	2	7	...	4	...	7	3	145	171
98	152	Thamaraikulam	...	...	...	...	...	...	2	...	..	...	3		...	...	9	3	155	356
99	153 a/b	Sindalagudu	1	1	1	...	3	...	31	2	...	...	9	2		. .	16	9	306	742
100	153 b/b	Sindalagudu	4	4	...	...	9	...	34	1	3	...	34	3	8	...	61	19	814	1,533
101	154 a/b	Kalikampatti	2	...	...	...	2	...	25	...	..	...	13	1	2	...	17	2	275	605
102	157	Kannivadi	...	...	...	...	Reserve Forest.		...	...	...	...	...	...	Reserve Forest			...	...	...
103	158	Kadankurichi	...	...	...	...	Reserve Forest.		...	...					Reserve Forest			...	...	...

VILLAGEWISE

2. DINDIGUL

PRIMARY CENSUS ABSTRACT—*cont.*

TALUK

Serial No.	Location Code No.	Name of Village.	Area of Village in Hectares	Occupied Residential Houses	No. of Households	Total Population including Institutional & Houseless Population			Scheduled Castes		Scheduled Tribes		Literate and Educated Persons		WORKERS: Total Workers (i—ix)		I Cultivators		II Agricultural Labourers	
						P	M	F	M	F	M	F	M	F	M	F	M	F	M	F
(0)	(1)	(2)	(3)	(4)	(5)	(6)	(7)	(8)	(10)	(11)	(11)	(12)	(13)	(14)	(15)	(16)	(17)	(18)	(19)	(20)
104	159	Kapparanallikattu	341·89	...	...	Reserve Forest		...	...	...	...	...	...	...	Reserve Forest			...	...	...
105	160	Erukkalamalai	1,476·04	...	...	Reserve Forest		...	...	...	...	...	...	...	Reserve Forest			...	...	...
106	161	Rajadanai	1,087·73	...	...	Reserve Forest		...	...	...	...	...	...	...	Reserve Forest			...	...	...
107	162	Sirumalai	8,815·39	...	...	Reserve Forest		...	...	...	...	...	...	...	Reserve Forest			...	...	...
108	163	Sirumalai North East	310·63	...	...	Reserve Forest		...	...	...	...	...	...	...	Reserve Forest			...	...	...
109	164	Tempai	238·30	...	...	Reserve Forest		...	...	...	...	...	...	...	Reserve Forest			...	...	...
110	165	Vatilaipatti	351·83	...	...	Reserve Forest		...	...	...	...	...	...	...	Reserve Forest			...	...	...
111	166	Velloedu	567·55	...	...	Reserve Forest		...	...	...	...	...	...	...	Reserve Forest			...	...	...
112	167	Mudumalai	1,794·94	...	...	Reserve Forest		...	...	...	...	...	...	...	Reserve Forest			...	...	...
113	168	Thevaramalai	1,384·80	...	...	Reserve Forest		...	...	...	...	...	...	...	Reserve Forest			...	...	...
		Taluk Total	135,162·00	66,482	75,025	348,944	174,746	174,198	36,591	36,201	422	361	77,152	29,920	104,943	33,809	42,367	6,519	39,320	22,179

Foot Note :

Location Code Number	
1 to 7	Refer Vedasandur Taluk.
9 to 40	Refer Vedasandur Taluk.
43 to 48	Refer Vedasandur Taluk.
51 to 53	Refer Vedasandur Taluk.
62 b/b	Included in Dindigul Municipality.
64 b/b	Included in Dindigul Municipality.
65 b/b	Included in Dindigul Municipality.
66 b/b	Included in Dindigul Municipality.
93 b/b	Included in Dindigul Municipality.
94 b/b	Included in Dindigul Municipality.
102 b/b	Non city Urban Unit.
103 a/b	Non city Urban Unit.
105 b/b	Non-city Urban Unit.
110 to 122	Refer Vedasandur Taluk.
154 b/b	Non-city Urban Unit.
155 & [illegible]	Refer Vedasandur Taluk.

PRIMARY CENSUS ABSTRACT—*concld.*

TALUK

Serial No.	Location Code No.	Name of Village	WORKERS III Livestock, Forestry, Fishing, Hunting, Plantations, Orchards & Allied activities		IV Mining and Quarrying		(V) Manufacturing, Processing, Servicing and Repairs (a) Household Industry		(b) Other than Household Industry		VI Construction		VII Trade and Commerce		VIII Transport, Storage & Communications		IX Other Services		X Non-workers	
			M	F	M	F	M	F	M	F	M	F	M	F	M	F	M	F	M	F
			(21)	(22)	(23)	(24)	(25)	(26)	(27)	(28)	(29)	(30)	(31)	(32)	(33)	(34)	(35)	(36)	(37)	(38)
104	159	Kapparanallikattu	...	...	Reserve Forest		...	...	...	...	...	...	...	...	Reserve Forest		...	...	...	...
105	160	Erukkalamalai	...	...	Reserve Forest		...	...	...	...	...	...	...	...	Reserve Forest		...	...	...	...
106	161	Rajadanai	...	...	Reserve Forest		...	...	...	...	...	...	...	...	Reserve Forest		...	...	...	...
107	162	Sirumalai	...	...	Reserve Forest		...	...	...	...	...	...	...	...	Reserve Forest		...	...	...	...
108	163	Sirumalai North East	...	...	Reserve Forest		...	...	...	...	...	...	...	...	Reserve Forest		...	...	...	...
109	164	Tempal	...	...	Reserve Forest		...	...	...	...	...	...	...	...	Reserve Forest		...	...	...	...
110	165	Vatilaipatti	...	...	Reserve Forest		...	...	...	...	...	...	...	...	Reserve Forest		...	...	...	...
111	166	Velloodu	...	...	Reserve Forest		...	...	...	...	...	...	...	...	Reserve Forest		...	...	...	...
112	167	Mudumalai	...	...	Reserve Forest		...	...	...	...	...	...	...	...	Reserve Forest		...	...	...	...
113	168	Thevaramalai	...	...	Reserve Forest		...	...	...	...	...	...	...	...	Reserve Forest		...	...	...	...
		Taluk Total	4,544	2,215	224	36	2,40[illegible]	275	3,909	539	800	98	4,358	385	1,498	8	5,522	1,555	69,803	140,389

VILLAGEWISE

2. DINDIGUL

APPENDIX

Statement showing a list of revenue villages forming part of Panchayats.

2. DINDIGUL TALUK

Location Code No.	Name of Village	Name of Panchayat in which included with alphabetical indications for the total segment	Cross reference for the other segment/ segments of the Panchayat.
(1)	(2)	(3)	(4)
54	Vangamanoothu	Siluvathur b/b	55 for a/b
55	Siluvathur	Siluvathur a/b	54 for b/b
59	Thamaraipadi	Thamaraipadi a/b	60 for b/b
60	Ammakulathupatty	Thamaraipadi b/b	59 for a/b
63	Alaguvarpatti	Chettinaickenpatti b/b	64 a/b for a/b
64a/b	Chettinaickenpatti	Chettinaickenpatti a/b	63 for b/b
69	Thethampatti	Vathalathoppampatti b/b	70 for a/b
70	Vathalathoppampatti	Vathalathoppampatti a/b	69 for b/b
71	Markkampatti	Vegresennapuram-kottai b/c	72 for a/c 73 for c/c
72	Vegresennapuramkottai	Vegresennapuram-kottai a/c	71 for b/c 73 for c/c
73	T. Pudupatti	Vegresennapuram-kottai c/c	72 for a/c 71 for b/c
74	Jothampatti	Thirumananallur b/b	76 for a/b
76	Thirumananallur	Thirumananallur a/b	74 for b/b
77	Sakkiliankodai	Kanavoipatti b/b	78 for a/b
78	Kanavoipatti	Kanavoipatti a/b	77 for b/b
84	Shanarpatti	Shanarpatti a/b	85 for b/b
85	Konapatti	Shanarpatti b/b	84 for a/b
88	Vadakattuppatti	Thavasimadai b/c	90 for a/c 89 for c/c
89	Viralipatty	Thavasimadai c/c	90 for a/c 88 for b/c
90	Thavasimadai	Thavasimadai a/c	88 for b/c 89 for c/c
100	Kummampatti	Veerakkal b/b	101 for a/b
101	Veerakkal	Veerakkal a/b	100 for b/b
129	Sirangadu	Kannivadi a/b	130 for b/b
130	Thonimalai	Kannivadi b/b	120 for a/b
137	Chattrapatty	Dharmathupatti a/b	138b/b for b/b
138b/b	Palayakannivadi	Dharmathupatti b/b	137 for a/b
152	Thamaraikulam	Ponnimanthurai a/b	153b/b for b/b
153b/b	Sindalagudu	Ponnimanthurai b/b	152 for a/b

URBAN BLOCKWISE PRIMARY CENSUS ABSTRACT

2. DINDIGUL TALUK

Serial No.	Location Code No.	Name of Town/ Ward/Enumerator's Block No.		Area of Town in Sq. Km.	Occupied Residential Houses	No. of Households	Total Population including Institutional & Houseless Population			Scheduled Castes		Scheduled Tribes		Literate and Educated Persons		WORKERS I Total Workers (i—ix)		I Cultivators		II Agricultural Labourers	
							P	M	F	M	F	M	F	M	F	M	F	M	F	M	F
(0)	(1)	(2)		(3)	(4)	(5)	(6)	(7)	(8)	(9)	(10)	(11)	(12)	(13)	(14)	(15)	(16)	(17)	(18)	(19)	(20)
	I	Dindigul (M)																			
		Ward No.	E.B. No.																		
1		1	1		69	99	417	227	190	99	92	...	...	100	34	134	8	1	...	6	1
2			2		44	89	611	259	352	...	1	...	...	193	239	127	11	5	...	...	...
3			3		62	153	757	398	359	...	...	...	...	249	141	219	24	...	...	3	...
4			4		124	124	525	255	270	...	...	...	...	124	66	142	8	8	1	4	...
5			5		34	146	715	363	352	...	...	...	...	275	180	196	21	1	...	1	...
6			6		33	147	723	351	372	...	...	...	...	241	157	180	21	1	...	...	...
7			7		159	159	652	333	319	...	...	...	...	214	115	174	23	5	...	...	...
8			8		119	136	533	256	277	237	259	3	4	63	29	137	76	1	...	...	...
9			9		18	18	95	45	50	37	38	...	...	10	...	23	25	...	...	3	3
10			10		152	152	686	354	332	127	115	...	...	35	5	193	117	...	...	2	4
11			11		46	136	718	354	364	...	...	...	...	282	203	162	9	5	...	...	...
12			12		36	120	618	312	306	...	...	...	...	246	194	126	14	2	...	...	...
13			13		130	134	665	325	340	...	...	...	...	232	192	147	18	...	...	...	...
14			14		97	158	635	322	313	...	...	...	...	150	62	183	39	5	2	2	...
15			15		156	155	641	319	322	26	26	...	...	232	127	175	28	8	...	1	2
16			16		20	125	539	283	256	9	7	...	...	144	49	153	13	...	...	12	...
17			17		138	175	805	422	383	8	7	...	...	219	105	228	24	12	1	5	...
18			18		75	108	496	248	248	...	...	...	...	188	168	110	14	5	...	...	...
19			19		100	100	514	252	262	4	6	...	...	192	138	120	11	5	...	...	...
20			20		45	57	333	148	185	...	...	...	...	125	107	75	11	3	...	...	...
21			21		49	71	338	184	154	...	...	...	...	154	113	90	7	1	...	...	...
22			22		27	44	224	109	115	...	...	...	...	73	59	59	3	...	...	...	...
23			23		90	124	622	316	306	...	...	...	...	261	231	146	10	2	...	...	...
24			24		119	138	693	343	344	...	...	...	...	252	192	158	3	7	...	...	...
25			25		90	95	403	206	197	...	...	...	...	124	54	116	6	1	...	...	...

URBAN BLOCKWISE

PRIMARY CENSUS ABSTRACT—*cont.*

TALUK 2 DINDIGUL

Serial No.	Location Code No.	Name of Town/ Ward/Enumerator's Block No.		WORKERS III Livestock, Forestry, Fishing, Hunting, Plantations, Orchards & Allied activities		IV Mining and Quarrying		(V) Manufacturing, Processing, Servicing and Repairs (a) Household Industry		(b) Other than Household Industry		WORKERS VI Construction		VII Trade and Commerce		VIII Transport, Storage & Communications		IX Other Services		X Non-workers	
				M	F	M	F	M	F	M	F	M	F	M	F	M	F	M	F	M	F
				(21)	(22)	(23)	(24)	(25)	(26)	(27)	(28)	(29)	(30)	(31)	(32)	(33)	(34)	(35)	(36)	(37)	(38)
	1	**Dindigul** (M)—*cont.*																			
		Ward No.	E.B. No.																		
1		1	1	...	...	...	...	1	...	29	...	...	...	59	4	27	1	11	2	93	182
2			2	...	...	...	...	2	...	50	...	...	1	47	2	8	...	15	8	132	341
3			3	...	...	...	...	...	...	44	...	...	...	108	13	15	...	49	11	179	335
4			4	...	...	...	...	...	...	32	...	1	...	46	4	38	1	13	2	113	262
5			5	...	...	...	...	...	...	50	2	3	...	99	11	28	...	14	8	167	331
6			6	...	...	...	...	...	...	34	2	4	1	103	14	24	...	14	4	171	351
7			7	...	...	...	...	3	...	37	3	2	1	97	18	17	...	13	1	159	296
8			8	...	...	...	...	...	...	14	...	1	...	11	2	15	...	95	74	119	201
9			9	...	...	...	...	...	...	...	...	...	...	1	1	3	...	16	21	22	25
10			10	...	...	...	...	...	...	11	...	2	...	19	6	11	...	148	107	161	215
11			11	...	...	...	...	...	...	32	...	2	...	70	...	22	1	31	8	192	355
12			12	...	...	...	...	...	...	12	...	2	...	69	2	16	...	25	12	186	292
13			13	...	...	...	...	...	...	17	...	...	...	55	10	24	1	51	7	178	322
14			14	...	...	...	...	...	...	29	...	5	20	80	15	34	...	28	2	139	274
15			15	...	...	...	...	...	...	43	6	11	2	72	7	21	...	19	11	144	294
16			16	...	...	...	...	...	...	22	...	4	2	45	...	13	1	57	10	130	243
17			17	...	...	...	...	...	...	90	7	3	...	69	14	30	...	19	2	194	359
18			18	...	...	...	...	...	...	12	...	1	...	45	2	13	...	34	12	138	234
19			19	...	...	...	...	...	...	16	1	1	...	39	1	20	...	39	9	132	251
20			20	...	...	...	...	...	...	9	...	4	...	35	2	12	1	12	8	73	174
21			21	1	...	...	...	1	...	10	...	...	...	46	1	10	...	21	6	94	147
22			22	...	...	...	...	...	...	7	...	...	...	39	...	2	...	11	3	50	112
23			23	...	...	...	...	...	...	20	...	7	...	74	1	13	...	30	9	170	296
24			24	...	...	...	...	...	...	23	...	6	...	70	1	20	...	32	2	191	341
25			25	...	...	...	...	...		42	1	3	...	32	2	17	1	21	3	90	191

URBAN BLOCKWISE

2. DINDIGUL

PRIMARY CENSUS ABSTRACT—*cont.*

TALUK

Serial No.	Location Code No.	Name of Town/ Ward/Enumerator's Block No.	Area of Town in Sq. Km.	Occupied Residential Houses	No. of Households	Total Population including Institutional & Houseless Population			Scheduled Castes		Scheduled Tribes		Literate and Educated Persons		WORKERS: Total Workers (i—ix)		WORKERS: I Cultivators		WORKERS: II Agricultural Labourers	
						P	M	F	M	F	M	F	M	F	M	F	M	F	M	F
(0)	(1)	(2)	(3)	(4)	(5)	(6)	(7)	(8)	(9)	(10)	(11)	(12)	(13)	(14)	(15)	(16)	(17)	(18)	(19)	(20)
	I	Dindigul (M)—*cont.*																		
2		I 26		96	111	549	278	271	...	...	...	...	190	90	150	2	1	...	2	...
27		27		2	2	13	4	9	...	...	...	...	4	8	2	1	...	...	...	...
28		28		2	2	155	155	...	...	...	...	...	154	...	22	...	...	...	...	...
29		29		4	16	73	40	33	...	...	...	...	29	25	22	2	...	...	...	...
30		30		36	74	412	219	193	...	...	...	...	189	161	90	9	...	...	...	...
31		31		59	78	446	234	212	...	...	...	...	195	166	103	14	1	...	...	...
32		32		13	23	105	43	62	...	...	...	...	37	54	21	5	...	...	...	...
33		33		17	31	167	81	86	...	...	...	...	66	77	35	3	1	...	...	...
34		34		6	12	50	22	28	...	...	...	...	17	14	12	3	...	...	...	...
35		35		82	145	751	401	350	...	...	...	...	333	242	220	12	9	...	...	...
36		36		29	50	287	150	137	...	...	...	...	133	112	60	10	...	...	...	...
37		37		3	4	22	14	8	...	...	...	...	13	4	2	3	...	...	...	...
38		38		86	95	449	236	213	...	...	...	...	146	88	130	13	...	...	...	...
39		39		78	80	365	178	187	...	...	...	...	113	52	89	12	1	...	...	...
40		40		74	127	671	327	344	...	...	...	...	283	258	162	19	6	...	...	...
41		41		47	58	347	138	209	...	6	...	...	121	184	64	7	2	...	...	...
42		42		144	144	990	436	554	2	3	...	...	343	462	187	114	31	...	...	...
43		43		46	102	435	238	197	75	76	...	...	120	50	136	9	3	...	...	...
44		44		5	6	25	13	12	...	...	...	...	13	8	10	1	...	...	...	...
45		60		85	122	678	345	333	3	3	...	...	283	223	154	7	...	...	...	...
46		61		140	168	636	318	318	69	73	...	...	168	70	182	17	2	...	...	...
47		62		24	36	227	127	100	...	...	...	...	106	80	60	1	1	...	...	...
48		63		24	71	354	182	172	25	25	...	...	126	84	97	10	...	...	...	...
49		64		133	135	625	327	298	24	19	...	...	168	72	179	56	...	...	...	...
		270		110	110	548	289	259	...	...	...	...	174	67	14	3	...	...	1	...
		Total		3,377	4,757	23,338	11,785	11,553	745	754	3	4	7,902	5,611	5,903	877	136	4	42	10

URBAN BLOCKWISE

2. DINDIGUL

PRIMARY CENSUS ABSTRACT—*cont.*

TALUK

Serial No.	Location Code No.	Name of Town/Ward/Enumerator's Block No.	WORKERS III Livestock, Forestry, Fishing, Hunting, Plantations, Orchards & Allied activities		IV Mining and Quarrying		(V) Manufacturing, Processing, Servicing and Repairs (a) Household Industry		(b) Other than Household Industry		VI Construction		VII Trade and Commerce		VIII Transport, Storage & Communications		IX Other Services		X Non-workers	
			M	F	M	F	M	F	M	F	M	F	M	F	M	F	M	F	M	F
			(21)	(22)	(23)	(24)	(25)	(26)	(27)	(28)	(29)	(30)	(31)	(32)	(33)	(34)	(35)	(36)	(37)	(38)
	1	Dindigul (M)—*cont.*																		
26		1 26	...	...	...	...	...	...	29	1	1	...	64	...	34	...	19	1	128	269
27		27	...	...	...	...	...	...	...	...	...	..	1	...	...	...	1	1	2	8
28		28	...	...	...	...	...	...	...	...	...	...	8	...	...	...	14	...	133	...
29		29	...	...	...	...	...	...	1	...	...	...	11	...	2	...	8	2	18	31
30		30	...	...	...	...	...	...	14	...	...	...	45	...	6	...	25	9	129	184
31		31	...	...	...	...	...	...	3	...	2	...	54	...	11	...	32	14	131	198
32		32	...	...	...	..	...	...	1	...	...	...	9	1	2	...	9	4	22	57
33		33	...	...	...	...	...	...	2	...	...	...	14	...	7	1	11	2	46	3
34		34	...	...	...	...	...	...	3	...	...	...	5	1	3	...	1	2	10	25
35		35	...		...	...	...	...	16	2	2	...	139	2	17	...	37	8	181	338
36		36	...	.	...	...	...	...	5	...	...	...	28	1	1	...	26	9	90	127
37		37	...	...	...	...	...	...	...	...	...	...	[illegible]	...	...	...	2	3	12	5
38		38	...	...	...	...	...	...	25	...	8	5	27	3	19	...	51	5	106	200
39		39	...	...	...	...	...	...	23	1	1	2	27	1	29	...	8	8	89	175
40		40	...	...	...	...	...	...	10	1	1	...	45	...	29	2	71	16	165	325
41		41	...	...	...	...	...	...	4	...	1	...	26	...	6	...	25	7	74	202
42		42	...	.	...	...	...	...	11	...	8	...	76	...	4	...	57	114	249	440
43		43	1	...	...	...	...	...	32	2	1	1	63	3	31	...	5	3	102	188
44		44	...	...	...	...	...	...	1	...	...	...	9	1	...	...	...	...	3	11
45		60	..	...	...	...	...	...	16	2	...	...	104	4	9	...	25	1	191	326
46		61	..	...	...	...	...	...	25	...	5	...	50	7	11	...	89	0	136	301
47		62	...	...	...	...	...	...	3	...	...	...	54	...	...	...	1	1	67	99
48		63	1	...	...	...	...	...	6	...	2	...	54	1	9	1	25	8	85	162
49		64	...	...	...	...	...	...	55	14	3	...	62	36	23	...	36	6	148	242
50		270	...	...	...	...	14	...	25	...	1	1	44	2	32	...	24	...	148	256
		Total	[illegible]							[illegible]	98	36	2,449	196	738	11	1,421	576	5,882	10,676

URBAN BLOCKWISE

2. DINDIGUL

PRIMARY CENSUS ABSTRACT—*cont.*

TALUK

Serial No.	Location Code No.	Name of Town/ Ward/ Enumerator's Block No.	Area of Town in Sq. Km.	Occupied Residential Houses	No. of Households	Total Population including Institutional & Houseless Population			Scheduled Castes		Scheduled Tribes		Literate and Educated Persons		WORKERS: Total Workers (i—ix)		WORKERS: I Cultivators		WORKERS: II Agricultural Labourers	
						P	M	F	M	F	M	F	M	F	M	F	M	F	M	F
(0)	(1)	(2)	(3)	(4)	(5)	(6)	(7)	(8)	(9)	(10)	(11)	(12)	(13)	(14)	(15)	(16)	(17)	(18)	(19)	(20)
	I	Dindigul (M)—*cont.*																		
51		II 45		40	93	485	244	241	2	1	...	...	199	171	125	9	1	...	...	...
52		46		56	72	416	204	212	1	...	...	...	167	109	87	8	3	...	...	...
53		47		68	103	549	277	272	...	...	...	...	227	176	124	12	5	...	1	...
54		48		28	28	134	73	61	...	...	...	...	45	28	43	2	...	...	...	...
55		49		39	84	402	211	191	1	1	...	...	169	120	101	6	4	...	...	...
56		50		38	81	393	193	200	...	...	...	...	163	119	95	4	4	...	...	...
57		51		88	138	647	339	308	...	...	...	...	255	152	160	11	1	...	...	...
58		52		35	114	558	285	273	...	...	...	...	217	164	142	4	5	...	...	...
59		53		109	109	510	248	262	1	1	...	...	145	90	133	30	1	...	...	4
60		54		43	113	569	294	275	...	...	...	...	209	146	135	17	...	...	1	...
61		55		33	124	674	339	335	...	...	...	...	262	202	157	7	4	1	1	...
62		56		57	86	501	298	203	...	...	...	...	255	146	164	4	7	1	...	...
63		57		25	36	205	102	103	...	...	...	...	80	77	41	4	...	...	...	...
64		58		93	132	672	353	319	7	3	...	...	284	201	167	15	4	...	...	...
65		59		38	55	346	197	149	...	...	...	...	159	101	99	11	2	...	...	...
66		65		115	122	574	300	274	7	5	...	...	188	90	178	42	3	...	1	...
67		66		118	118	498	251	247	31	35	...	...	112	25	143	41	1	...	...	...
68		67		98	98	529	275	254	...	...	...	...	205	115	128	3	5	...	...	...
69		68		88	123	708	363	345	...	...	...	...	278	218	141	7	2	...	...	...
70		69		35	50	338	168	170	...	...	...	...	119	96	82	9	1	...	...	...
71		70		62	108	651	308	343	...	10	...	...	246	250	154	12	3	...	...	...
72		71		52	89	456	225	231	...	...	...	...	185	152	110	5	1	...	...	...
73		72		37	51	267	136	131	...	...	...	...	110	84	67	17	...	1	...	...
74		73		15	21	122	64	58	...	...	...	...	55	43	36	1	1	...	...	...
75		74		38	50	362	185	177	...	...	...	...	158	116	92	1	...	...	...	...
76		75		6	7	30	18	12	...	...	...	...	18	10	10	...		...	...	...

URBAN BLOCKWISE PRIMARY CENSUS ABSTRACT—*cont.*

TALUK 2 DINDIGUL

Serial No.	Location code No.	Name of Town/ Ward/Enumerator's Block No.	WORKERS III Livestock, Forestry, Fishing, Hunting, Plantations, Orchards & Allied activities		IV Mining and Quarrying		(V) Manufacturing, Processing, Servicing and Repairs (a) Household Industry		(b) Other than Household Industry		VI Construction		VII Trade and Commerce		VIII Transport, Storage & Communications		IX Other Services		X Non-workers	
			M	F	M	F	M	F	M	F	M	F	M	F	M	F	M	F	M	F
			(21)	(22)	(23)	(24)	(25)	(26)	(27)	(28)	(29)	(30)	(31)	(32)	(33)	(34)	(35)	(36)	(37)	(38)
	I	Dindigul (M)—*cont.*																		
51		II 45	...	...	...	...	3	...	12	...	...	...	85	...	9	...	15	9	119	232
52		46	...	...	...	...	2	...	13	...	...	...	46	4	13	...	10	4	117	204
53		47	...	...		...	...	...	11	...	1	...	79	4	13	...	14	8	153	260
54		48	...	...	...	...	...	...	7	...	1	...	12	1	15	...	8	1	30	59
55		49	...	...	...	...	...	...	25	...	...	...	51	...	9	...	12	6	110	185
56		50	...	...	...	...	3	...	7	...	...	...	52	...	16	...	13	4	98	196
57		51	1	...	...	...	...	...	19	...	...	...	95	5	19	...	25	6	179	297
58		52	...	...	...	...	...	...	31	...	3	1	68	2	15	...	20	1	143	269
59		53	1	...	...	...	1	2	24	1	5	2	55	10	32	...	14	11	115	232
60		54	...	...	...	...	...	...	40	...	1	...	58	7	22	...	13	10	159	258
61		55	...	...		...	...	...	27	2	2	...	67	...	22	...	34	4	182	328
62		56	...	...	...	...	...	...	9	...	...	...	128	...	9	1	11	2	134	199
63		57	...	...	...	...	...	...	...	...	...	...	22	...	9	...	10	4	61	99
64		58	1	...	...	...	12	...	28	...	2	...	83	6	11	...	27	9	186	304
65		59	...	...	...	...	...	...	24	...	...	...	51	1	5	1	17	9	98	138
66		65	...	...	...	...	...	1	33	5	6	1	55	3	20	...	57	32	122	232
67		66	...	...	...	...	...	...	37	...	2	1	25	6	36	...	42	34	108	206
68		67	...	...	...	...	...	...	20	1	...	...	65	1	20	...	18	1	147	251
69		68	...	...	...	...	2	...	24	...	2	...	84	1	12	1	15	5	222	338
70		69	...	...	...	...	...	...	10	...	1	...	39	1	10	...	21	8	86	161
71		70	...	...	...	...	2	1	16	...	...	...	114	2	7	...	12	9	154	331
72		71	...	...	1	...	...	...	18	...	...	...	69	2	6	...	15	3	115	226
73		72	...	...	...	...	...	...	6	...	...	...	41	11	3	...	17	5	69	114
74		73	...	...	...	...	...	...	2	...	1	...	12	1	6	...	4	...	28	57
75		74	...	...	...	...	9	...	8	...	...	...	73	...	...	...	2	1	93	176
76		75	...	...	...	...	...	...	...	...	...	...	8	...	...	...	1	...	8	12

URBAN BLOCKWISE PRIMARY CENSUS ABSTRACT—*cont.*

2. DINDIGUL TALUK

Serial No.	Location Code No.	Name of Town/ Ward/Enumerator's Block No.	Area of Town in Sq. Km.	Occupied Residential Houses	No. of Households	Total Population including Institutional & Houseless Population			Scheduled Castes		Scheduled Tribes		Literate and Educated Persons		WORKERS: Total Workers (i—ix)		WORKERS: I Cultivators		WORKERS: II Agricultural Labourers	
						P	M	F	M	F	M	F	M	F	M	F	M	F	M	F
(0)	(1)	(2)	(3)	(4)	(5)	(6)	(7)	(8)	(9)	(10)	(11)	(12)	(13)	(14)	(15)	(16)	(17)	(18)	(19)	(20)
	I	Dindigul (M)—*cont.*																		
77		II 76		10	17	91	52	39	...	...	...	...	45	27	23	...	3	...	...	...
78		77		61	85	482	269	213	...	...	...	...	209	123	173	3	2	...	...	...
79		78		4	8	68	34	34	...	...	...	...	28	25	15	1	...	...	...	...
80		79		39	51	301	162	139	...	...	...	...	136	112	80	1	1	...	...	...
81		80		81	101	511	251	260	...	...	...	...	178	145	132	5	1	...	1	...
82		81		59	82	519	265	254	...	...	...	...	204	144	145	3	...	...	...	...
83		82		33	64	338	173	165	...	...	...	...	140	119	82	5	...	...	...	...
84		83		4	4	33	21	12	...	...	...	...	18	11	14	...	...	...	...	...
85		84		71	106	635	335	300	...	...	...	.	289	210	158	4	...	...	...	...
86		85		78	96	526	277	249	1	...	...	...	240	157	151	13	1	...	...	...
87		86		72	76	473	239	234	...	...	...	...	191	148	115	7	1	...	...	...
88		87		60	93	488	249	239	...	...	...	...	222	160	136	6	1	...	...	...
89		88		70	83	497	247	250	...	...	...	...	210	156	125	9	...	...	...	...
		Total		2,096	3,071	16,558	8,524	8,034	51	56	...	...	6,620	4,738	4,263	339	69	3	5	4
90		III 89		24	33	551	466	85	...	...	...	...	448	49	62	1	3	...	...	...
91		90		7	8	35	20	15	...	...	...	...	15	12	8	1	...	...	...	.
92		91		70	143	800	396	404	...	...	...	...	322	270	174	17	5	...	...	...
93		92		45	86	463	238	225	...	...	...	...	203	153	108	8	4	...	...	...
94		93		89	135	709	385	324	...	...	...	...	265	196	173	10	...	...	...	...
95		94		32	54	316	154	162	...	...	...	...	127	110	80	3	..	...	...	...
96		95		53	90	521	255	266	...	...	...	...	223	189	118	9	2	...	...	...
97		96		38	80	426	229	197	...	...	...	...	198	143	114	4	2	...	...	...
98		97		6	10	47	24	23	...	...	...	...	22	15	10	1	...	1	...	...
		Total		364	639	3,868	2,167	1,701	...	...	...	...	1,823	1,137	847	54	16	1	...	...

URBAN BLOCKWISE

2. DINDIGUL

PRIMARY CENSUS ABSTRACT—*cont.*

TALUK

Serial No.	Location code No.	Name of Town/Ward/Enumerator's Block No.	WORKERS III Livestock, Forestry, Fishing, Hunting, Plantations, Orchards & Allied activities		IV Mining and Quarrying		(V) Manufacturing, Processing, Servicing and Repairs (a) Household Industry		(b) Other than Household Industry		VI Construction		VII Trade and Commerce		VIII Transport, Storage & Communications		IX Other Services		X Non-workers	
			M	F	M	F	M	F	M	F	M	F	M	F	M	F	M	F	M	F
			(21)	(22)	(23)	(24)	(25)	(26)	(27)	(28)	(29)	(30)	(31)	(32)	(33)	(34)	(35)	(36)	(37)	(38)
	II	Dindigul (M)—*cont.*																		
77		II 76	...	...	...	...	...	...	2	...	...	...	14	...	1	...	3	...	29	39
78		77	2	..	...	...	...	...	64	...	...	...	89	1	3	...	13	2	96	210
79		78	...	...	...	...	...	...	4	...	...	...	9	...	...	...	2	1	19	33
80		79	...	...	...	..	...		6	...	...	...	62	...	3	..	8	1	82	138
81		80	...	...	...	...	...	...	56	1	1	...	56	3	8	...	9	1	119	255
82		81	...	...	...	...	...	...	40	...	...	...	85	2	6	...	14	1	120	251
83		82	...	...	...	...	...	...	23	...	...	...	44	1	3	...	12	4	91	160
84		83	...	...	...	...	...	...	...	...	...	...	13	...	...	...	1	...	7	12
85		84	...	...	...	...	...	...	28	...	...	...	99	...	4	...	27	4	177	296
86		85	...	...	...	...	...	...	31	...	1	...	97	2	4	...	17	11	126	236
87		86	...	...	.	...	...	...	16	2	...	...	76	1	3	...	19	4	124	227
88		87	...	...	...	...	...	...	12	...	...	...	113	5	1	...	9	1	113	233
89		88	...	...	...	...	6	1	23	...	...	...	74	5	5	...	17	3	122	241
		Total	4	...	1	...	40	5	759	12	29	5	2,378	88	380	3	598	219	4,261	7,695
90		III 89	...	...	...	...	...	...	6	...	1	...	25	...	6	...	21	1	404	84
91		90	...	...	...	...	...	...	2	...	...	...	2	...	...	...	4	1	12	14
92		91	...	...	...	...	...	...	27	...	2	...	89	2	20	1	31	14	222	387
93		92	...	...	...	...	4	...	17	...	1	...	46	3	13	...	23	5	130	217
94		93	...	...	...	...	...	..	39	...	3	...	86	2	16	...	29	8	212	314
95		94	...	...	...	...	...	...	35	...	...	...	35	2	4	...	6	1	74	159
96		95	...	...	...	...	11	...	20	...	...	...	48	3	16	...	21	6	137	257
97		96	...	...	...	...	15	...	31	...	...	...	45	3	7	...	14	1	115	193
98		97	...	...	...	...	...	...	4	...	...	...	6	...	...	...	...	...	14	22
		Total	...	...	...	...	30	...	181	...	–		..	..	82	1	149	37	1,320	1,647

URBAN BLOCKWISE PRIMARY CENSUS ABSTRACT—*cont.*

2. DINDIGUL TALUK

Serial No.	Location Code No.	Name of Town/ Ward/Enumerator's Block No.	Area of Town in Sq. Km.	Occupied Residential Houses	No. of Households	Total Population including Institutional & Houseless Population			Scheduled Castes		Scheduled Tribes		Literate and Educated Persons		WORKERS					
															Total Workers (*i—ix*)		I Cultivators		II Agricultural Labourers	
						P	M	F	M	F	M	F	M	F	M	F	M	F	M	F
(0)	(1)	(2)	(3)	(4)	(5)	(6)	(7)	(8)	(9)	(10)	(11)	(12)	(13)	(14)	(15)	(16)	(17)	(18)	(19)	(20)
	I	Dindigul (M)—*cont.*																		
99		IV 121		32	41	243	130	113	...	...	...	...	97	73	59	4	1	...	...	...
100		122		9	14	109	61	48	...	...	...	...	52	33	21	1	1	...	...	...
101		123		68	74	427	231	196	...	...	...	...	152	64	118	2	...	...	...	...
102		124		117	127	742	397	345	...	...	...	...	305	180	200	2	6	...	...	...
103		125		64	82	462	246	216	...	...	...	...	160	95	120	14	1	...	...	...
104		126		104	104	586	288	298	...	...	...	...	217	168	155	4	1	...	...	...
105		127		33	60	353	178	175	...	...	...	...	120	82	84	...	...	...	...	...
106		128		57	90	525	261	264	...	...	...	...	181	118	119	5	2	...	...	...
107		129		98	160	832	406	426	11	13	1	...	289	206	202	7	4	...	...	...
108		238		46	54	226	136	90	...	...	...	...	119	50	88	2	1	...	...	...
109		239		29	32	139	71	68	...	...	...	...	54	29	47	1	...		...	...
110		240		76	145	827	436	391	4	2	...	...	320	241	232	21	...	...	...	...
111		241		37	64	381	190	191	...	...	...	...	144	112	102	4	...	...	...	...
112		242		72	134	720	363	357	...	...	...	...	282	226	190	11	...	...	...	...
113		243		111	111	632	328	304	...	...	...	...	226	156	171	5	...	...	...	...
114		244		58	96	503	257	246	...	...	...	...	151	105	151	6	1	...	...	...
115		245		23	38	206	106	100	...	...	...	...	72	33	55	1	1	...	1	...
116		246		87	98	497	280	217	...	...	...	...	225	154	126	5	8	...	...	...
117		247		95	95	498	242	256	...	...	...	...	175	126	67	3	...	...	...	...
118		248		136	157	829	434	395	...	...	...	...	291	176	224	3	4	...	...	...
119		249		65	127	634	326	308	...	...	...	...	235	139	155	13	3	...	2	...
120		250		23	132	652	336	316	...	...	...	...	166	90	178	7	4	...	...	...
121		251		79	170	782	383	399	...	...	...	...	137	82	200	1	10	...	39	...
122		252		90	160	679	341	338	...	...	...	...	151	74	193	79	1	...	2	1
123		253		74	75	306	151	155	...	...	...	...	62	40	97	8	...	...	...	...

URBAN BLOCKWISE

2. DINDIGUL

PRIMARY CENSUS ABSTRACT—*cont.*

TALUK

Serial No.	Location Code No.	Name of Town/ Ward/Enumerator's Block No.	WORKERS III Livestock, Forestry, Fishing, Hunting, Plantations, Orchards & Allied activities		IV Mining and Quarrying		(V) Manufacturing, Processing, Servicing and Repairs (a) Household Industry		(b) Other than Household Industry		VI Construction		VII Trade and Commerce		VIII Transport, Storage & Communications		IX Other Services		X Non-workers	
			M	F	M	F	M	F	M	F	M	F	M	F	M	F	M	F	M	F
			(21)	(22)	(23)	(24)	(25)	(26)	(27)	(28)	(29)	(30)	(31)	(32)	(33)	(34)	(35)	(36)	(37)	(38)
	I	Dindigul (M)—*cont.*																		
99		IV 121	...	...	...	...	...	...	9	1	...	...	41	...	3	...	5	3	71	109
100		122	...	...	...	...	2	1	3	...	...	...	11	...	1	...	3	...	40	47
101		123	...	...	...	...	...	...	19	...	1	...	79	...	3	...	16	2	113	194
102		124	...	...	...	...	3	...	21	...	1	...	138	...	19	...	12	2	197	343
103		125	...	...	...	...	4	...	32	...	...	...	51	11	23	...	9	3	126	202
104		126	...	...	...	...	...	...	57	...	...	1	64	1	22	...	11	2	133	294
105		127		...	...	...	1	...	20	...	...	...	45	...	9	...	9	...	94	175
106		128	...	...	...	...	5	2	24	...	3	...	74	1	8	...	3	2	142	259
107		129	...	1	...	...	11	...	73	...	2	1	76	3	10	...	26	2	204	419
108		238	...	...	...	...	4	...	9	1	...	...	36	1	6	...	32	...	48	88
109		239	...	...	...	...	...	...	24	...	...	...	17	1	...	...	6	...	24	67
110		240	6	...	...	...	17	3	28	5	...	...	157	5	3	...	21	8	204	370
111		241	...	...	...	...	42	2	12	...	...	...	32	1	5	...	11	1	88	187
112		242	...	...	...	...	118	8	9	...	...	...	33	...	13	...	17	3	173	346
113		243	...	...	...	...	100	...	29	1	1	...	22	...	6	1	13	3	157	299
114		244	...	...	...	...	80	1	19	...	1	...	35	1	2	..	13	4	106	240
115		245	...	...	...	...	6	...	14	1	...	...	20	...	8	...	5	...	51	99
116		246	1	...	...	...	3	...	12	...	...	...	50	1	23	..	29	4	154	212
117		247	...	...	...	...	...	...	12	...	...	...	31	2	13	..	11	1	175	253
118		248	...	...	...	...	5	...	114	...	7	...	59	2	23	..	12	1	210	392
119		249	...	...	...	...	21	5	48	1	4	1	51	3	20	...	6	3	171	295
120		250	...	...	...	...	11	...	107	...	2	2	37	3	2	..	15	2	158	309
121		251	...	...	...	...	...	...	62	...	12	...	52	...	16	...	9	1	183	398
122		252	2	...	...	...	6	...	62	10	8	1	58	49	19	...	35	18	148	259
123		253	...	...	...	...	5	2	22	1	7	...	25	1	31	..	7	4	54	147

URBAN BLOCKWISE PRIMARY CENSUS ABSTRACT—*cont.*

2. DINDIGUL TALUK

Serial No.	Location Code No.	Name of Town/ Ward/Enumerator's Block No.	Area of Town in Sq. Km.	Occupied Residential Houses	No. of Households	Total Population including Institutional & Houseless Population			Scheduled Castes		Scheduled Tribes		Literate and Educated Persons		WORKERS I Total Workers (i—ix)		I Cultivators		II Agricultural Labourers	
						P	M	F	M	F	M	F	M	F	M	F	M	F	M	F
(0)	(1)	(2)	(3)	(4)	(5)	(6)	(7)	(8)	(9)	(10)	(11)	(12)	(13)	(14)	(15)	(16)	(17)	(18)	(19)	(20)
	I	Dindigul (M)—*cont.*																		
124		IV 254		93	93	439	232	207	23	20	...	...	149	87	112	10	1	—	1	...
125		255		72	81	671	243	428	164	142	...	...	136	287	118	28	2	...	...	...
126		256		39	39	209	118	91	...	—	...	...	76	32	59	...	...	...	...	...
127		257		40	92	384	195	189	—	—	...	...	110	48	102	9	17	1	1	1
128		258		67	100	437	221	216	...	...	...	—	101	47	128	32	9	2	9	3
129		259		15	24	103	51	52	...	...	...	...	24	11	26	2	...	—	1	...
130		260		75	93	476	247	229	...	—	...	...	127	75	115	3	...	...	18	—
131		261		39	165	718	375	343	—	—	—	...	199	90	204	15	5	...	5	—
132		262		93	100	575	302	273	39	26	...	...	207	115	140	3	...	...	...	...
133		263		60	60	360	177	183	...	...	...	...	96	45	78	4	2	...	...	...
134		264		107	113	626	325	301	34	28	...	...	174	48	166	21	...	...	...	...
135		265		92	94	418	214	204	17	15	...	...	123	48	113	4	...	...	...	—
136		266		80	101	543	264	279	75	73	—	...	147	74	134	24	...	...	...	...
137		267		114	127	675	344	331	...	—	—	...	270	74	146	12	2	...	4	...
138		268		92	124	605	313	292	...	...	—	...	250	160	146	8	1	...	7	...
139		269		22	23	109	54	55	...	—	...	...	40	28	22		...	...	...	...
		Total		2,783	3,869	20,138	10,253	9,885	367	319	—	...	6,612	4,221	5,163	384	88	3	84	5
140		V 130		44	71	381	212	169	1	—	—	...	162	90	100	4	1	—	...	...
141		131		48	57	309	156	153	—	—	...	...	127	96	65	8	1	...	...	...
142		132		72	156	816	416	400	...	—	...	...	271	172	203	7	2	...	...	—
143		133		105	127	686	323	363	...	—	...	—	201	133	181	18	2	—	...	...
144		134		101	107	576	293	283	...	—	...	...	220	168	155	6	6	—	2	...
145		135		125	152	710	389	321	1	3	...	...	229	87	298	8	...	...	—	...
146		136		42	69	313	155	158	2	3	...	...	109	69	80	5	2	...	—	...
		137		[illegible]	[illegible]	[illegible]	[illegible]	[illegible]		[illegible]			[illegible]	13	20	2	—	—	...	...

URBAN BLOCKWISE PRIMARY CENSUS ABSTRACT—*cont.*

2. DINDIGUL TALUK

Serial No.	Location Code No.	Name of Town/ Ward/Enumerator's Block No.	WORKERS III Livestock, Forestry, Fishing, Hunting, Plantations, Orchards & Allied activities		IV Mining and Quarrying		(V) Manufacturing, Processing, Servicing and Repairs (a) Household Industry		(b) Other than Household Industry		VI Construction		VII Trade and Commerce		VIII Transport, Storage & Communications		IX Other Services		X Non-workers	
			M	F	M	F	M	F	M	F	M	F	M	F	M	F	M	F	M	F
			(21)	(22)	(23)	(24)	(25)	(26)	(27)	(28)	(29)	(30)	(31)	(32)	(33)	(34)	(35)	(36)	(37)	(38)
	1	Dindigul (M)—*cont.*																		
124		IV 254	...	...	...	...	...	...	26	1	7	...	54	7	14	...	9	2	120	197
125		255	...	...	...	...	...	...	78	...	3	...	13	2	9	...	13	26	125	400
126		256	...	...	...	...	6	...	48	...	...	...	...	...	2	...	3	...	59	91
127		257	...	...	...	...	2	...	37	1	7	2	18	3	12	...	8	1	93	180
128		258	1	...	...	...	2	2	42	...	14	5	21	16	14	...	16	4	93	184
129		259	...	...	...	...	...	...	9	...	...	...	10	2	3	...	3	...	25	50
130		260	...	...	...	...	...	...	49	...	4	...	32	2	11	...	7	1	132	226
131		261	...	...	...	...	...	...	72	2	12	...	71	10	23	...	16	3	171	328
132		262	1	...	...	...	...	...	111	...	4	...	7	...	3	...	14	3	162	270
133		263	...	...	...	...	...	...	62	4	5	...	2	...	1	...	6	...	99	179
134		264	...	...	...	...	...	...	65	12	1	2	65	3	20	...	15	4	159	280
135		265	1	..	—	...	4	...	76	2	...	1	14	...	9	...	9	1	101	200
136		266	...	...	...	...	...	..	119	9	1	2	11	12	2		1	1	130	255
137		267	...	...	...	...	5	...	27	...	...	...	24	1	26	...	58	11	198	319
138		268	...	...	...	...	6	...	28	1	12	...	36	...	26	...	30	7	167	284
139		269	...	...	...	...	1	...	4	...	...	...	10	...	1	...	6	...	32	55
		Total	12	1	...	...	470	26	1,694	53	119	18	1,682	144	464	1	550	133	5,090	9,501
140		V 130	...	...	...	...	...	...	26	...	1	...	55	3	5	...	12	1	112	165
141		131	...	...	...	...	4	1	6	1	...	...	42	...	3	..	9	6	91	145
142		132	...	...	...	...	29	...	25	...	2	...	125	7	8	...	12	...	213	393
143		133	...	1	...	...	25	4	30	...	5	1	97	5	12	...	10	7	142	345
144		134	...	...	.	...	14	1	30	...	2	...	83	3	4	...	14	2	138	277
145		135	...	...	...	...	...	...	88	...	4	1	67	5	24	2	25	...	181	313
146		136	...	...	...	...	2	...	38	2	...	...	26	2	5	...	7	1	75	153
147		137	...	...	...	...	...	...	13	...	...		6	1	1	...	...	1	23	30

URBAN BLOCKWISE

2. DINDIGUL

PRIMARY CENSUS ABSTRACT—*cont.*

TALUK

Serial No.	Location Code No.	Name of Town/ Ward/Enumerator's Block No.	Area of Town in Sq. Km.	Occupied Residential Houses	No. of Households	Total Population including Institutional & Houseless Population			Scheduled Castes		Scheduled Tribes		Literate and Educated Persons		WORKERS					
															Total Workers (*i—ix*)		I Cultivators		II Agricultural Labourers	
						P	M	F	M	F	M	F	M	F	M	F	M	F	M	F
(0)	(1)	(2)	(3)	(4)	(5)	(6)	(7)	(8)	(9)	(10)	(11)	(12)	(13)	(14)	(15)	(16)	(17)	(18)	(19)	(20)
	I	Dindigul (M)—*cont.*																		
148		138		65	100	462	226	236	12	14	...	...	155	104	110	7	...	...	...	...
		Total		613	854	4,328	2,213	2,115	53	48	...	...	1,502	932	1,122	65	14	...	2	...
149		VI 98		7	9	47	28	19	...	...	...	...	25	17	24	5	...	...	...	...
150		99		177	177	886	527	359	17	1	...	...	444	199	170	35	...	...	2	1
151		100		9	14	69	35	34	...	...	...	...	29	26	14	1	...	...	1	1
152		101		100	125	660	338	322	5	1	...	...	259	165	144	52	...	...	...	...
153		102		110	181	843	413	430	9	6	...	...	315	193	194	2	...	...	...	...
154		103		49	83	416	208	208	...	...	...	...	162	129	88	5	...	...	...	...
155		104		58	84	443	227	216	8	4	...	...	172	123	89	39	...	...	...	...
156		105		26	31	145	74	71	...	...	...	...	43	29	40	5	...	...	...	...
157		106		98	149	713	351	362	...	...	...	...	274	198	207	36	1	...	...	...
158		107		53	71	413	213	200	4	3	...	...	170	100	123	22	1	...	...	...
159		108		90	90	825	184	641	...	...	5	3	131	529	94	97	...	...	1	...
160		109		178	178	770	388	382	...	...	...	...	278	228	163	19	5	...	...	...
161		110		107	134	578	282	296	...	...	...	...	197	113	143	19	2	...	...	...
162		111		51	55	262	147	115	...	...	...	...	80	42	63	5	...	...	...	...
163		112		85	118	593	301	292	...	...	...	...	198	116	135	16	2	...	...	...
164		113		56	82	347	180	167	...	...	...	...	122	69	102	14	8	...	...	...
165		114		70	139	637	316	321	...	...	...	...	214	155	160	28	...	...	...	...
166		115		135	135	632	334	298	3	2	...	...	203	116	144	12	3	...	...	...
167		116		72	91	455	237	218	...	...	...	...	172	106	103	7	3	...	...	...
168		117		89	151	740	382	358	...	...	...	...	281	191	176	48	3	...	...	...
169		118		66	72	354	178	176	...	...	...	...	115	77	100	13	11	...	1	...
170		119		78	90	414	211	203	10	10	...	...	145	85	105	24	...	1	3	
171		120		72	90	537	336	201	12	5	...	...	239	77	121	23	...	...	...	...

URBAN BLOCKWISE PRIMARY CENSUS ABSTRACT—*cont.*

2. DINDIGUL TALUK

Serial No.	Location Code No.	Name of Town/Ward/Enumerator's Block No.	III Livestock, Forestry, Fishing, Hunting, Plantations, Orchards & Allied activities		IV Mining and Quarrying		(V) Manufacturing, Processing, Servicing and Repairs (a) Household Industry		(b) Other than Household Industry		VI Construction		VII Trade and Commerce		VIII Transport, Storage & Communications		IX Other Services		X Non-workers	
			M	F	M	F	M	F	M	F	M	F	M	F	M	F	M	F	M	F
			(21)	22)	(23)	(24)	(25)	(26)	(27)	(28)	(29)	(30)	(31)	(32)	(33)	(34)	(35)	(36)	(37)	(38)
	1	Dindigul (M)—*Cont.*																		
148		138	...	...	...	...	...	...	43	...	2	...	44	4	4	1	17	2	116	229
		Total	...	1	...	...	74	6	299	3	16	2	545	30	66	3	106	20	1,091	2,050
		VI 98																		
149			...	...	...	...	...	...	...	...	...	...	18	...	1	...	5	5	4	14
150		99	...	...	...	...	4	...	59	4	6	...	28	5	20	...	51	25	357	324
151		100	...	...	...	...	...	...	...	...	...	...	6	...	2	...	5	...	21	33
152		101	...	...	...	...	30	17	55	20	2	...	15	4	16	...	26	11	194	270
153		102	...	...	...	...	...	...	45	...	3	...	47	1	37	...	62	1	219	428
154		103	...	...	...	...	...	...	6	...	1	...	33	1	28	...	20	4	120	203
155		104	...	...	...	...	...	...	45	26	3	...	12	...	10	...	19	13	138	177
156		105	...	...	...	...	22	3	9	...	...	...	5	2	1	...	3	...	34	66
157		106	...	...	...	...	128	23	12	4	...	...	39	6	8	...	19	3	144	326
158		107	...	...	...	...	89	18	6	1	...	...	15	...	1	...	11	3	90	178
159		108	2	...	...	...	...	...	25	...	14	2	24	2	10	...	18	93	90	544
160		109	...	...	...	...	...	...	15	...	42	...	22	...	24	1	55	18	225	363
161		110	1	1	...	...	1	...	30	1	22	4	24	2	26	...	37	11	139	277
162		111	...	...	...	...	...	...	10	1	5	...	23	3	11	...	14	1	84	110
163		112	...	...	...	...	...	...	15	...	29	...	47	7	17	...	25	9	166	276
164		113	...	...	...	...	...	...	17	1	26	2	14	...	12	...	25	11	78	153
155		114	...	...	...	...	...	...	25	...	26	3	43	4	19	1	47	20	156	293
166		115	...	...	...	...	...	...	24	1	28	4	36	...	21	1	32	6	190	286
167		116	...	...	...	...	...	...	25	2	21	...	22	...	8	1	24	4	134	211
168		117	...	...	...	...	...	...	31	...	42	15	32	6	15	...	53	27	206	310
169		118	...	...	...	...	...	...	25	...	6	4	40	4	4	...	13	5	78	163
170		119	1	...	...	...	2	...	25	...	6	3	31	6	16	...	21	13	106	179
171		120	...	...	...	...	...	1	19	1	...	...	36	2	15	...	30	1	215	178

URBAN BLOCKWISE

2. DINDIGUL

PRIMARY CENSUS ABSTRACT—*cont.*

TALUK

Serial No.	Location Code No.	Name of Town/ Ward/Enumerator's Block No.	Area of Town in Sq. Km.	Occupied Residential Houses	No. of Households	Total Population including Institutional & Houseless Population			Scheduled Castes		Scheduled Tribes		Literate and Educated Persons		WORKERS					
															Total Workers (i—ix)		I Cultivators		II Agricultural Labourers	
						P	M	F	M	F	M	F	M	F	M	F	M	F	M	F
(0)	(1)	(2)	(3)	(4)	(5)	(6)	(7)	(8)	(9)	(10)	(11)	(12)	(13)	(14)	(15)	(16)	(17)	(18)	(19)	(20)
	I	Dindigul (M)—*cont.*																		
172		VI 139		68	82	360	179	181	...	...	...	...	105	85	79	12	...	...	...	...
173		140		103	114	551	273	278	...	...	...	...	179	131	136	7	1	...	...	...
174		141		87	106	566	281	285	35	32	...	...	179	147	114	27	1	...	...	...
175		142		81	81	373	191	182	34	46	...	...	132	95	93	30	...	...	...	...
176		143		108	108	481	220	261	214	257	...	...	81	35	85	57	...	...	...	...
177		144		126	127	555	263	292	225	253	...	...	76	26	122	48	...	...	...	...
178		145		125	125	479	233	246	149	155	...	...	134	102	129	22	1	...	...	...
179		146		128	128	565	276	289	213	220	...	...	102	41	153	52	...	...	...	...
180		147		69	130	587	301	286	181	148	...	...	112	62	161	25	3	...	...	...
181		148		77	89	411	229	182	128	109	...	...	124	59	107	17	1	...	...	...
182		149		36	85	457	229	228	...	...	...	...	156	128	95	3	...	...	...	...
183		150		43	58	300	157	143	38	39	...	...	106	65	71	2	...	...	...	...
184		151		42	52	258	138	120	60	48	...	...	94	54	58	7	...	...	...	...
185		152		81	90	476	237	239	42	42	...	...	192	121	112	38	1	...	...	...
186		153		46	58	284	148	136	29	34	...	...	82	45	72	2	...	...	...	...
187		154		22	25	138	68	70	...	...	...	...	46	28	37	1	...	...	...	...
188		155		85	88	499	245	254	...	...	...	...	172	135	150	24	2	...	...	...
189		156		40	84	469	244	225	...	...	...	...	186	128	147	4	2	...	1	...
190		157		77	91	476	240	236	...	...	...	...	129	93	131	7	...	...	...	...
191		158		36	66	360	175	185	...	...	...	...	118	92	92	11	3	...	...	...
192		159		56	100	657	263	394	...	68	...	...	174	253	146	15	...	...	...	...
193		160		12	13	73	40	33	...	...	...	...	26	21	22	...	...	...	2	...
194		161		20	58	343	215	128	...	...	...	...	195	90	58	14	...	...	...	...
195		162		21	56	281	132	149	...	...	...	...	88	82	64	...	4	...	...	...
196		163		131	142	659	343	316	...	...	...	...	258	185	167	11	3	...	...	...
														[illegible]	98	3	4	...	...	...

URBAN BLOCKWISE PRIMARY CENSUS ABTSRACT– *cont.*

2. DINDIGUL TALUK

Serial No.	Location Code No.	Name of Town/ Ward/Enumerator's Block No.	WORKERS III Livestock, Forestry, Fishing, Hunting, Plantations, Orchards & Allied activities		IV Mining and Quarrying		(V) Manufacturing, Processing, Servicing and Repairs (a) Household Industry		(b) Other than Household Industry		VI Construction		VII Trade and Commerce		VIII Transport, Storage & Communications		IX Other Services		X Non-workers	
			M	F	M	F	M	F	M	F	M	F	M	F	M	F	M	F	M	F
			(21)	(22)	(23)	(24)	(25)	(26)	(27)	(28)	(29)	(30)	(31)	(32)	(33)	(34)	(35)	(36)	(37)	(38)
	I	Dindigul (M)—*Cont.*																		
172		VI 139	...	...	...	...	1	...	24	...	7	1	25	...	8	...	14	11	100	169
173		140	...	...	...	...	3	...	37	...	6	...	57	1	18	...	14	6	137	271
174		141	...	...	...	...	...	...	17	...	2	...	49	3	15	...	30	24	167	258
175		142	...	...	...	...	...	...	13	1	...	...	36	2	5	...	39	27	98	152
176		143	...	...	...	...	...	...	2	...	...	...	2	...	3	...	78	57	135	204
177		144	...	...	...	...	...	...	6	...	3	...	3	...	13	...	97	48	141	244
178		145	...	...	...	...	8	5	78	5	1	2	26	3	3	...	12	7	104	224
179		146	...	...	...	...	24	6	52	4	3	...	15	20	13	...	46	22	123	237
180		147	1	...	...	...	17	1	14	4	3	...	83	15	9	1	31	4	140	261
181		148	...	1	...	...	2	...	32	3	8	1	32	3	18	...	14	9	122	165
182		149	...	...	...	...	...	...	56	...	...	...	21	1	5	...	13	2	134	225
183		150	...	...	...	...	11	...	19	...	5	...	17	...	9	1	10	1	86	141
184		151	...	...	...	...	2	1	19	1	...	...	25	...	1	...	11	5	80	113
185		152	...	...	...	...	...	...	44	21	10	1	12	1	16	...	29	15	125	201
186		153	...	...	...	...	...	...	42	1	12	...	5	...	8	...	5	1	76	134
187		154	...	...	...	...	24	1	...	...	1	...	4	...	1	...	7	...	31	69
188		155	...	...	...	...	86	17	12	1	...	...	37	1	3	...	10	5	95	230
189		156	...	...	...	...	44	1	39	2	...	...	44	...	2	...	15	1	97	221
190		157	...	...	...	...	16	...	11	1	2	...	36	1	51	...	15	5	109	229
191		158	...	...	...	...	30	2	9	2	...	...	32	3	6	...	12	4	83	174
192		159	1	...	...	...	84	9	6	...	1	...	26	1	4	...	24	5	117	379
193		160	...	...	...	...	15	...	...	...	...	...	4	...	1	...	...	...	18	33
194		161	...	...	...	...	...	...	10	...	...	...	19	...	2	...	27	14	157	114
195		162	...	...	...	...	...	...	19	...	1	...	22	...	9	...	9	...	68	149
196		163	...	...	...	...	4	...	40	5	4	...	52	2	41	...	23	4	176	305
197		164	...	...	...	...	...	...	19	1	1	...	37	...	18	...	19	2	120	220

URBAN BLOCKWISE PRIMARY CENSUS ABSTRACT—*cont.*

2. DINDIGUL TALUK

Serial No.	Location Code No.	Name of Town/ Ward/Enumerator's Block No.	Area of Town in Sq. Km.	Occupied Residential Houses	No. of Households	Total Population including Institutional & Houseless Population			Scheduled Castes		Scheduled Tribes		Literate and Educated Persons		WORKERS					
															Total Workers (*i—ix*)		I Cultivators		II Agricultural Labourers	
						P	M	F	M	F	M	F	M	F	M	F	M	F	M	F
(0)	(1)	(2)	(3)	(4)	(5)	(6)	(7)	(8)	(9)	(10)	(11)	(12)	(13)	(14)	(15)	(16)	(17)	(18)	(19)	(20)
	I	Dindigul (M)—*cont.*																		
198		VI 165		146	150	773	401	372	...	...	...	...	308	224	183	17	5	...	...	...
199		166		127	137	699	352	347	51	47	...	...	273	208	162	8	4	...	...	...
200		167		120	138	684	338	346	13	13	...	...	272	217	133	17	...	...	...	...
201		168		120	120	694	368	326	15	16	...	...	262	188	137	27	...	...	...	...
202		169		73	96	408	201	207	21	28	...	...	129	123	101	25	...	...	3	...
203		170		71	90	452	223	229	23	25	...	...	126	82	115	20	...	...	4	2
204		171		95	138	689	358	331	5	6	...	...	277	206	155	22	2	...	...	...
205		172		88	89	462	234	228	...	...	...	...	188	161	103	4	5	...	...	...
206		173		92	92	483	232	251	...	...	...	...	193	189	96	10	1	...	2	...
207		174		6	8	40	20	20	...	...	...	...	15	17	13	1	...	...	...	...
208		175		50	80	368	184	184	...	...	...	...	147	110	89	2	3	...	...	...
209		176		91	91	419	204	215	13	11	...	...	146	102	96	7	...	...	2	...
210		177		11	24	151	78	73	...	...	...	...	63	52	31	4	1	...	1	...
211		178		40	87	458	239	219	...	...	...	...	184	142	95	5	4	2	...	...
212		179		42	89	456	228	228	...	...	...	...	174	141	91	22	...	...	...	...
213		180		110	111	603	317	286	...	...	...	...	272	197	117	5	...	...	...	...
214		181		78	78	358	189	169	...	...	...	...	169	113	59	...	...	...	...	...
215		182		116	116	609	310	299	86	75	...	...	221	159	134	13	...	...	...	...
216		183		70	80	382	194	188	...	...	...	...	155	99	88	4	2	...	...	...
217		184		83	95	567	284	283	12	10	...	...	177	104	123	17	3	...	...	...
218		185		151	151	721	364	357	50	44	2	...	258	141	153	27	...	...	...	...
219		186		137	137	714	365	349	37	37	...	...	285	153	171	23	2	...	...	...
220		187		129	158	705	352	353	23	32	...	...	161	250	199	59	11	12	6	11
221		188		91	130	645	335	310	...	...	...	...	97	33	188	14	42	1	1	...
222		189		145	178	820	402	418	...	...	...	...	206	123	205	45	62	2	22	17
223		190		155	162	718	362	356	...	...	...	...	181	93	211	34	53	7	8	11

URBAN BLOCKWISE PRIMARY CENSUS ABSTRACT—*cont.*

2. DINDIGUL TALUK

Serial No.	Location Code No.	Name of Town/ Ward/Enumerator's Block No.	WORKERS III Livestock, Forestry, Fishing, Hunting, Plantations, Orchards & Allied activities		IV Mining and Quarrying		(V) Manufacturing, Processing, Servicing and Repairs (a) Household Industry		(b) Other than Household Industry		VI Construction		VII Trade and Commerce		VIII Transport, Storage & Communications		IX Other Services		X Non-workers	
			M	F	M	F	M	F	M	F	M	F	M	F	M	F	M	F	M	F
			(21)	(22)	(23)	(24)	(25)	(26)	(27)	(28)	(29)	(30)	(31)	(32)	(33)	(34)	(35)	(36)	(37)	(38)
	I	Dindigul (M)—*cont.*																		
198		VI 165	3	...	...	...	8	...	37	4	...	...	64	2	36	...	30	11	218	355
199		166	1	...	...	...	7	1	33	...	2	...	58	1	26	...	31	6	190	339
200		167	...	...	...	...	2	...	30	3	13	...	21	...	28	...	39	14	205	329
201		168	...	...	...	...	4	...	37	3	7	...	23	1	28	...	38	23	231	299
202		169	2	...	...	...	...	...	45	11	4	1	21	8	20	...	6	5	100	182
203		170	2	...	...	...	7	2	34	8	19	...	14	5	13	...	20	3	110	209
204		171	...	...	...	...	17	...	33	1	3	...	39	3	24	...	37	18	203	309
205		172	...	...	...	...	...	...	22	1	3	...	33	1	28	...	12	2	131	224
206		173	1	...	...	...	...	...	18	4	...	...	19	...	23	...	32	6	136	241
207		174	...	...	...	...	...	...	8	...	...	...	1	...	...	...	1	1	10	19
208		175	...	...	...	...	...	...	22	...	1	...	33	1	14	...	16	1	95	182
209		176	...	...	...	...	3	...	17	2	2	...	35	2	18	...	19	3	108	208
210		177	2	...	...	...	...	...	1	...	2	...	8	...	5	...	11	4	47	69
211		178	1	...	...	...	...	...	27	...	...	...	18	1	21	...	24	2	144	214
212		179	...	...	...	...	5	...	40	3	3	...	10	2	9	...	24	17	137	206
213		180	...	...	...	...	...	...	8	1	...	...	6	1	4	...	99	3	200	281
214		181	...	...	...	...	...	...	...	...	...	...	...	...	79	...	...	...	110	169
215		182	...	...	...	...	...	...	4	...	1	...	3	...	122	11	4	2	176	286
216		183	1	...	...	...	14	...	12	1	3	1	30	...	15	...	11	2	106	184
217		184	...	...	...	...	...	...	62	9	5	...	11	3	14	...	28	5	161	266
218		185	...	...	...	...	...	...	98	16	6	...	19	3	4	...	26	8	211	330
219		186	...	...	...	...	...	...	110	18	16	3	8	...	15	1	20	1	194	326
220		187	1	...	...	...	...	...	39	7	1	...	71	24	62	...	8	5	153	294
221		188	...	...	...	...	...	...	61	2	5	...	34	10	50	...	5	1	147	296
222		189	...	...	...	...	...	...	13	...	11	...	37	8	40	...	20	18	197	373
223		19	...	...	...	...	...	...	18	1	5	1	47	8	63	2	17	4	151	322

URBAN BLOCKWISE PRIMARY CENSUS ABSTRACT—*cont.*

2. DINDIGUL TALUK

Serial No.	Location Code No.	Name of Town/ Ward/Enumerator's Block No.	Area of Town in Sq. Km.	Occupied Residential Houses	No. of Households	Total Population including Institutional & Houseless Population			Scheduled Castes		Scheduled Tribes		Literate and Educated Persons		WORKERS					
															Total Workers (i—ix)		I Cultivators		II Agricultural Labourers	
						P	M	F	M	F	M	F	M	F	M	F	M	F	M	F
(0)	(1)	(2)	(3)	(4)	(5)	(6)	(7)	(8)	(9)	(10)	(11)	(12)	(13)	(14)	(15)	(16)	(17)	(18)	(19)	(20)
	1	Dindigul M)—*cont.*																		
224		VI 191		104	105	490	249	241	...	...	...	...	138	64	136	28	15	1	2	1
225		192		92	125	549	276	273	...	...	...	...	153	63	168	35	55	11	32	17
226		193		46	65	271	137	134	107	109	...	...	41	15	78	28	...	...	...	...
227		194		19	36	202	111	91	...	...	...	...	79	46	53	3	...	...	...	...
228		195		104	108	698	423	275	37	...	2	...	324	100	134	6	...	...	...	...
229		196		83	101	498	256	242	...	...	...	...	151	45	144	13	2	...	...	...
230		197		78	150	713	345	368	...	...	...	...	255	144	189	10	2	...	1	...
231		198		51	61	337	170	167	...	...	...	...	129	69	80	1	4	...	...	...
232		199		17	31	193	95	98	...	...	...	...	79	40	48	...	4	...	...	
233		200		55	107	651	323	328	...	...	...	...	224	121	155	1	1	...	...	...
234		201		40	91	407	201	206	...	...	...	...	62	16	115	15	4	...	2	...
235		202		21	74	294	158	136	...	...	...	...	37	13	80	16	5	...	2	...
236		203		73	73	272	130	142	...	...	...	...	75	38	72	8	3	...	...	...
237		204		18	32	157	84	73	...	...	...	...	49	26	42	3	3	...	2	...
238		205		36	60	340	179	161	...	...	...	...	127	47	89	1	...	...	...	...
239		206		62	103	568	299	269	...	...	...	...	196	89	140	1	...	...	...	...
240		207		78	133	787	374	413	...	...	...	...	282	193	166	7	1	...	...	...
241		208		120	128	752	392	360	...	...	...	...	280	192	156	1	3	...	...	...
242		209		74	74	532	273	259	40	17	...	...	155	77	116	2	3	1	1	...
243		210		35	78	443	207	236	...	...	...	...	138	99	98	14	...	...	...	...
244		211		54	79	534	266	268	...	...	...	...	205	202	129	3	1	...	...	...
245		212		85	116	729	380	349	...	...	...	...	290	179	183	17	...	...	...	...
246		213		68	137	674	338	336	...	...	...	...	220	158	168	32	1	1	...	...
247		214		53	63	316	155	161	...	...	...	...	112	84	73	6	1	...	...	...
248		215		14	26	115	55	60	...	...	...	...	36	31	22	7	1	...	...	...
249		216		77	116	556	284	272	...	...	...	...	175	117	132	33	10	...	...	...

URBAN BLOCKWISE

2. DINDIGUL

PRIMARY CENSUS ABSTRACT—*cont.*

TALUK

Serial No.	Location Code No.	Name of Town/ Ward/Enumerator's Block No.	WORKERS III Livestock, Forestry, Fishing, Hunting, Plantations, Orchards & Allied activities		IV Mining and Quarrying		(V) Manufacturing, Processing, Servicing and Repairs (a) Household Industry		(b) Other than Household Industry		VI Construction		VII Trade and Commerce		VIII Transport, Storage & Communications		IX Other Services		X Non-workers	
			M	F	M	F	M	F	M	F	M	F	M	F	M	F	M	F	M	F
			(21)	(22)	(23)	(24)	(25)	(26)	(27)	(28)	(29)	(30)	(31)	(32)	(33)	(34)	(35)	(36)	(37)	(38)
	I	Dindigul (M)—*cont.*																		
224		VI 191	...	...	...	...	...		13	...	...	2	21	6	70	13	15	5	113	213
225		192	1	...	...	...	...	...	5	2	6	1	18	1	47	...	4	3	108	238
226		193	6	1	...	...		...	24	13	...	...	17	7	27	3	1	4	62	106
227		194	...	...	...	...	...	...	35	1	...	1	10	...	6	...	2	1	58	88
228		195	...	...	...	...	12	5	49	...	1	...	52	...	13	...	7	1	289	269
229		196	...	...	...	...	...	8	35	2	8	...	70	1	18	...	11	2	112	229
230		197	...	...	...	...	2	4	30	4	3	...	111	1	14	...	17	1	156	358
231		198	...	...	...	...	1	...	26	...	2	...	38	...	4	...	5	1	90	166
232		199	...	...	...	...	...	...	8	...	...	...	34	...	1	...	1	...	47	98
233		200	...	...	...	...	...	...	35	...	...	...	92	1	7	...	20	...	168	327
234		201	...	...	...	...	1	...	27	1	...	...	24	13	39	...	5	1	86	191
235		202	...	1	...	...	...	...	22	1	1	...	9	13	39	...	2	1	78	120
236		203	1	...	...	...	1	...	21	2	2	...	29	6	13	...	2	...	58	134
237		204	...	...	...	...	...	...	18	1	...	...	13	2	3	...	3	...	42	70
238		205	...	...	...	...	...	...	23	...	...	...	57	1	5	...	4	...	90	160
239		206	...		...	...	4	1	52	...	...	...	61	...	16	...	4	...	159	268
240		207	1	...	...	...	6	1	49	...	...	...	82	3	13	...	14	3	208	406
241		208	...	...	...	...	...	...	44	1	...	...	95	...	11	...	3	...	236	359
242		209	...	...	...	...	1	...	34	...	...	...	57	...	15	...	5	...	157	257
243		210	...		...	...	3	3	24	2	...	...	67	4	3	...	1	5	109	222
244		211	...	...	...	...	...	...	26	...	...	...	82	1	9	...	11	2	137	265
245		212	...	...	...	...	8	3	30	2	2	...	110	6	14	...	19	6	197	332
246		213	...	...	...	...	3	16	45	...	5	...	84	11	14	...	16	4	170	304
247		214	...	...	...	...	12	...	22	...	1	...	30	4	1		6	2	82	155
248		215	...	...	...	...	...	...	2	...	3	...	4	3	7	.	2	4	33	53
249		216	...		...	...	4	1	60	...	6	...	31	15	4	...	17	17	152	239

URBAN BLOCKWISE PRIMARY CENSUS ABSTRACT – *cont.*

2. DINDIGUL TALUK

Serial No.	Location Code No.	Name of Town/ Ward/Enumerator's Block No.	Area of Town in Sq. Km.	Occupied Residential Houses	No. of Households	Total Population including Institutional & Housless Population			Scheduled Castes		Scheduled Tribes		Literate and Educated Persons		WORKERS: Total Workers (i–ix)		WORKERS: I Cultivators		WORKERS: II Agricultural Labourers	
						P	M	F	M	F	M	F	M	F	M	F	M	F	M	F
(0)	(1)	(2	(3)	(4)	(5)	(6)	(7)	(8)	(9)	(10)	(11)	(12)	(13)	(14)	(15)	(16)	(17)	(18	(19)	(20)
	I	Dindigul (M) –*cont.*																		
250		VI 217		87	88	417	195	222	...	...	...	...	108	77	101	30	13	...	4	...
251		218		116	157	867	400	467	...	...	...	...	245	196	174	43	16	...	2	...
252		219		67	93	417	203	214	...	...	...	...	119	66	114	25	22	1	5	1
253		220		86	94	381	194	187	68	74	...	...	87	29	121	11	20	...	10	...
254		221		104	112	645	324	321	51	41	...	...	224	140	139	39	1	...	...	1
255		222		51	52	246	133	113	...	...	...	...	103	67	63	6	...	...	...	...
256		223		44	44	207	102	105	14	14	...	...	57	40	57	13	1	...	1	...
257		224		130	177	767	405	362	67	56	...	...	236	106	213	40	3	1	1	...
258		225		70	144	670	347	323	...	...	...	...	180	81	182	9	5	...	2	...
259		226		65	81	371	188	183	47	67	...	...	95	26	110	4	19	...	1	...
260		227		24	61	278	135	143	7	9	...	...	71	37	87	10	3	...	...	...
261		228		130	184	885	405	440	...	...	...	...	243	146	238	39	...	...	...	...
262		229		149	180	863	417	446	...	...	...	...	268	205	252	16	...	...	...	...
263		230		67	116	539	288	251	...	...	...	...	146	95	168	13	7	...	...	...
264		231		54	119	514	256	258	50	58	...	...	151	102	139	41	16	1	15	24
265		232		107	115	574	297	277	...	...	...	...	209	123	149	22	...	...	...	...
266		233		115	145	721	370	351	...	...	...	...	270	199	169	13	2	...	...	...
267		234		112	118	571	316	255	8	6	...	...	191	103	161	46	7	4	5	11
268		235		63	90	511	264	247	...	...	...	...	177	125	144	5	3	...	...	...
269		236		32	68	328	167	161	...	...	...	...	137	93	111	7	...	...	...	...
270		237		46	67	393	209	184	...	...	...	...	172	56	106	5	...	...	...	...
		Total		9,312	11,989	60,199	30,377	29,822	2,261	2 278	9	3	29,125	13,525	14,625	2,126	522	46	148	99
		Town Total	11·77	18,545	25,179	128 429	65,319	63,110	3 177	3,455	12	7	44 584	30,164	31 923	3 845	845	57	281	118

URBAN BLOCKWISE

2. DINDIGUL

PRIMARY CENSUS ABSTRACT—*cont.*

TALUK

Serial No.	Location Code No.	Name of Town/Ward/Enumerator's Block No.	WORKERS III Livestock, Forestry Fishing, Hunting, Plantations, Orchards & Allied activities M (21)	F (22)	IV Mining and Quarrying M (23)	F (24)	(V) Manufacturing, Processing, Servicing and Repairs (a) Household Industry M (25)	F (26)	(b) Other than Household Industry M (27)	F (28)	VI Construction M (29)	F (30)	VII Trade and Commerce M (31)	F (32)	VIII Transport, Storage & Communications M (33)	F (34)	IX Other Services M (35)	F (36)	X Non-workers M (37)	F (38)
	I	Dindigul (M)—*cont.*																		
250		VI 217	...	...	...	...	...	...	30	1	5	..	19	12	14	...	16	17	94	192
251		218	...	...	...	...	...	...	52	...	9	...	44	6	13	...	38	37	226	424
252		219	...	.	...		...	...	45	...	7	...	17	13	10	...	8	10	89	189
253		220	...	...	..	...	3	...	34	3	10	3	12	3	22	...	10	2	73	176
254		221	...	...	...	...	...	...	82	15	3	2	15	3	9	...	29	18	185	282
255		222	...	...	...	...	3	1	33	1	1	...	9	1	2	...	15	3	70	107
256		223	...	.	...	...	..	..	36	6	2	...	11	5	2	...	4	1	45	92
257		224	1	...	...	...	...	..	130	24	8	1	18	6	9	...	43	8	192	322
258		225	14	...	...	...	...	...	84	6	4	1	16	...	44	...	13	2	165	314
259		226	...	...	...	...	47	1	33	1	1	...	6	...	1	...	2	2	78	179
260		227	1	...	...	...	68	5	2	1	2	...	6	1	4	...	1	3	48	133
261		228	...	...	...	...	163	28	22	6	1	...	32	5	11	...	9	3	207	401
262		229	2	...	...	...	23	8	157	6	1	...	49	2	7	...	13	3	165	430
263		230	...	...	...	...	81	1	50	2	2	2	22	4	19	...	17	4	120	238
264		231	...	...	...	...	36	8	27	1	2	...	25	1	9	...	9	6	117	217
265		232	...	...	...	...	75	12	13	...	1	...	35	6	9	...	16	4	148	255
266		233	3	...	...	...	1	..	52	2	4	...	59	5	27	...	21	6	201	338
267		234	...	...	...	...	...	...	43	6	7	6	59	11	17	1	23	7	155	209
268		235	...	...	...	...		...	96	2	...	...	24	1	5	...	15	2	120	242
269		236	...	...	...	..	96	6	3	1	...	...	8	...	...	...	4	...	56	154
270		237	...	.	...	...	51	1	7	...	1	...	33	2	5	...	9	2	103	179
		Total	50	5	...	...	1,390	215	3,784	325	596	85	3,886	382	2,017	37	2,312	932	15,752	27,696
		Town Total	69	7	1	..	2,025	252	7,712	437	865	146	11,242	855	3,747	56	5,136	1,917	33,396	59,265

URBAN BLOCKWISE PRIMARY CENSUS ABSTRACT—*cont.*

2. DINDIGUL TALUK

Serial No.	Location Code No.	Name of Town/ Ward/Enumerator's Block No.	Area of Town in Sq. Km.	Occupied Residential Houses	No. of Households	Total Population including Institutional & Housless Population			Scheduled Castes		Scheduled Tribes		Literate and Educated Persons		WORKERS: Total Workers (i—ix)		WORKERS: I Cultivators		WORKERS: II Agricultural Labourers	
						P	M	F	M	F	M	F	M	F	M	F	M	F	M	F
(0)	(1)	(2)	(3)	(4)	(5)	(6)	(7)	(8)	(9)	(10)	(11)	(12)	(13)	(14)	(15)	(16)	(17)	(18)	(19)	(20)
	II	Chinnalappatti (P) Ward No. E. B. No.																		
1		1 548		104	125	209	130	139	...	...	...	...	72	34	81	12	53	7	...	...
2		549		82	85	409	210	190	166	142	...	...	77	7	107	83	11	...	91	82
3		550		72	85	400	194	206	...	...	...	...	107	72	95	3	41	2	17	1
		Total		258	295	1,069	534	535	166	142	...	...	256	113	283	98	105	9	108	83
4		2 551		109	109	525	265	260	...	...	...	...	180	93	154	24	13	...	...	...
5		552		115	115	498	235	263	...	...	...	...	189	134	93	21	...	2	43	4
6		553		67	76	342	161	181	...	...	...	...	116	67	101	4	20	...	10	...
		Total		291	300	1,365	661	704	...	...	...	...	485	294	348	49	33	2	53	4
7		3 572		77	83	424	214	210	2	2	...	...	140	80	113	50	...	...	...	...
8		573		109	135	704	353	351	...	...	...	...	225	122	203	92	...	...	...	...
9		574		112	137	635	310	325	...	...	...	...	185	78	180	29	...	...	...	...
10		575		88	96	384	194	190	...	...	...	...	121	62	121	99	...	...	...	...
11		576		17	17	68	26	42	...	...	...	...	10	4	19	5	...	...	...	...
12		577		96	128	632	326	306	...	...	...	...	193	93	180	49	...	1	...	...
13		578		95	114	526	263	263	...	...	...	...	156	50	169	85	...	...	2	...
14		579		69	95	493	257	236	...	...	...	...	174	86	134	36	4	...	...	...
15		580		86	92	346	169	177	...	...	...	...	122	71	99	6	...	...	1	...
16		581		75	77	370	182	188	...	...	...	...	138	94	109	33	1	...	...	...
17		582		97	104	438	216	222	...	...	...	...	121	58	115	9	...	...	...	...
18		583		85	85	381	189	192	...	...	...	...	120	55	135	3	1	...	5	...
19		584		137	155	461	234	227	...	...	...	...	140	49	157	36	...	...	...	...
20		585		139	142	603	304	299	3	5	...	...	193	72	183	21	...	...	13	...
21		586		50	50	228	108	120	...	...	...	...	87	65	52	1	...	...	...	...
22		587		57	63	375	193	182	...	...	...	...	152	10[illegible]	99	17	...	...	...	...
		Total		1,379	1,573	7,068	3,538	3,530	5	7	...	...	2,277	1,14[illegible]	2,068	571	8	1	21	...
23		4 588		149	152	468	226	242	...	...	...	...	193	14[illegible]	115	12	6	...	...	...
24		589		137	155	343	167	176	...	...	...	...	142	11[illegible]	96	7	5	...	...	...
25		590		148	159	341	169	172	...	...	...	...	132	96	95	14	13	1	...	...
26		591		63	64	360	175	185	...	...	...	...	137	92	105	[illegible]	1	...	...	...
27		592		47	53	262	135	127	...	...	...	...	104	65	75	1	...	...	...	...

44550

URBAN BLOCKWISE PRIMARY CENSUS ABSTRACT—*cont.*

2. DINDIGUL TALUK

Serial No.	Location Code No.	Name of Town/ Ward/Enumerator's Block No.	WORKERS III Livestock, Forestry, Fishing, Hunting, Plantations, Orchards & Allied activities		IV Mining and Quarrying		(V) Manufacturing, Processing, Servicing and Repairs (a) Household Industry		(b) Other than Household Industry		VI Construction		VII Trade and Commerce		VIII Transport, Storage & Communications		IX Other Services		X Non-workers	
			M	F	M	F	M	F	M	F	M	F	M	F	M	F	M	F	M	F
			(21)	(22)	(23)	(24)	(25)	(26)	(27)	(28)	(29)	(30)	(31)	(32)	(33)	(34)	(35)	(36)	(37)	(38)
	II	Chinnalappatti (P)																		
1		1 548	...	...	...	...	2	...	7	...	...	...	5	...	...	...	14	5	49	127
2		549	...	...	...	...	...	...	.	...	3	...	...	...	...	...	2	1	103	107
3		550	...	...	...	...	12	...	4	...	3	...	17	...	...	...	1	...	99	203
		Total	...	...	...	...	14	...	11	...	6	...	22	...	...	...	17	6	251	437
4		2 551	...	...	...	...	19	11	74	6	...	...	34	4	6	...	8	3	111	236
5		552	...	...	...	...	28	6	3	3	...	...	11	...	1	...	7	6	142	242
6		553	...	...	...	...	9	1	20	1	...	...	42	2	...	...	...	...	60	177
		Total	...	...	...	...	56	18	97	10	...	...	87	6	7	...	15	9	313	655
7		3 572	...	...	...	...	1	1	61	46	...	...	44	2	...	...	7	1	101	160
8		573	...	...	...	...	170	85	2	...	1	...	19	1	...	...	11	6	150	259
9		574	...	...	...	...	142	26	7	...	...	...	29	1	...	...	2	2	130	296
10		575	...	...	...	...	106	89	..	...	...	...	11	7	...	..	4	3	73	91
11		576	...	...	...	...	16	5		...	...	...	3	...	...	...	...	...	7	37
12		577	...	...	...	...	161	48	...	...	...	...	10	...	...	...	7	...	146	257
13		578	...	...	...	...	156	82	...	...	...	...	7	2	...	...	4	1	94	178
14		579	...	...	...	...	91	35	1	...	...	...	35	...	1	...	2	1	123	200
15		580	...	...	...	...	77	...		...	...	...	17	...	...	...	4	6	70	171
16		581	...	...	...	...	76	29	3	...	...	...	22	3	...	...	7	1	73	155
17		582	...	...	...	...	90	6	2	...	...	...	15	3	3	...	5	...	101	213
18		583	...	...	...	...	125	2	...	...	...	...	...	...	...	...	3	1	54	189
19		584	...	...	...	...	134	36	8	...	...	...	12	...	...	...	3	...	77	191
20		585	1	...	...	...	139	17	3	...	1	...	19	3	1	...	6	1	121	278
21		586	...	...	...	...	35	...	1	...	...	...	14	...	...	...	2	1	56	119
22		587	...	...	...	...	23	2	12	10	...	...	51	...	...	...	13	5	94	165
		Total	1	...	...	...	1,542	463	100	56	2	...	308	22	5	...	81	29	1,470	2,959
23		4 588	...	...	...	...	8	...	31	3	2	...	50	5	2	...	16	4	111	230
24		589	...	...	...	...	14	...	7	...	...	...	52	3	3	...	15	4	71	169
25		590	...	...	...	...	15	1	5	...	...	...	37	1	1	...	24	11	74	158
26		591	...	...	...	...	5	7	24	6	2	...	56	2	7	...	10	2	70	168
27		592	...	...	...	...	45	..	3	...	..	...	27	...	...	...	..	1	60	126

URBAN BLOCKWISE PRIMARY CENSUS ABSTRACT—*cont.*

2. DINDIGUL TALUK

Serial No.	Location Code No.	Name of Town/ Ward/Enumerator's Block No.	Area of Town in Sq. Km.	Occupied Residential Houses	No. of Households	Total Population including Institutional & Houseless Population			Scheduled Castes		Scheduled Tribes		Literate and Educated Persons		WORKERS							
															Total Workers (i—ix)		I Cultivators		II Agricultural Labourers			
						P	M	F	M	F	M	F	M	F	M	F	M	F	M	F		
(0)	(1)	(2)	(3)	(4)	(5)	(6)	(7)	(8)	(9)	(10)	(11)	(12)	(13)	(14)	(15)	(16)	(17)	(18)	(19)	(20)		
	II	Chinnalappatti (P)—*cont.*																				
28		593		86	97	464	232	232	...	...	...	...	182	150	133	18	...	...	1	...		
29		594		95	117	513	260	253	...	...	...	...	174	95	151	22	...	...	...	...		
30		595		136	136	660	320	340	...	...	...	...	247	141	194	83	2	...	1	...		
31		596		83	95	434	210	224	...	...	...	...	156	90	125	61	1	...	4	...		
32		597		84	98	534	284	250	...	...	...	...	205	94	165	77	...	...	...	...		
		Total		1,028	1,126	4,379	2,178	2,201	...	...	...	...	1,672	1,012	1,254	312	28	1	6	...		
33		5 598		89	91	384	200	184	...	...	...	...	144	76	127	16	42	2	6	1		
34		599		99	107	505	251	254	...	...	...	...	168	90	115	23	8	1	8	...		
		Total		188	198	889	451	438	...	...	...	...	312	166	242	39	50	3	14	1		
35		6 554		51	56	246	119	127	...	...	...	...	92	54	62	...	3	...	2	...		
36		555		97	100	551	285	266	...	...	...	...	201	97	166	10	9	...	12	...		
37		556		112	126	549	268	281	184	197	...	...	143	72	132	32	1	...	1	1		
38		557		103	114	627	331	296	...	...	...	...	241	131	161	49	2	...	7	2		
		Total		363	396	1,973	1,003	970	184	197	...	...	677	354	521	91	15	...	22	3		
39		7 558		128	144	743	361	382	...	...	...	...	263	188	174	54	15	4	29	1		
40		559		159	159	735	373	362	...	...	...	...	216	111	207	115	...	...	2	2		
41		560		146	146	709	367	342	...	...	...	...	284	140	212	117	...	...	...	...		
42		561		104	117	497	236	261	...	...	...	...	180	108	140	63	1	1	3	...		
43		562		93	116	596	304	292	11	6	...	...	221	96	178	81	...	...	2	...		
44		563		154	168	341	171	170	...	...	...	...	121	81	92	28	2	...	...	...		
45		564		132	146	741	366	375	...	...	...	...	221	109	218	149	...	...	...	...		
46		565		103	117	638	321	317	...	...	...	...	219	112	187	76	1	...	...	...		
47		566		89	103	563	281	282	...	...	...	...	189	108	156	71	...	...	...	...		
48		567		96	112	630	316	314	...	...	...	...	252	143	190	78	...	...	...	...		
49		568		45	46	239	121	118	...	...	...	...	91	55	59	37	...	...	...	...		
50		569		82	88	385	198	187	...	...	...	...	154	86	11	4	...	—	1	...		
51		570		97	106	511	246	265	...	...	...	...	100	81	138	57	...	...	...	...		
52		571		52	60	346	174	172	...	...	...	...	131	94	84	23	...	...	...	...		
		Total		1,480	1,628	7,674	3,835	3,839	11	6	...	...	2,652	1,512	2,116	933	19	5	37	3		
		Town Total	3·04	4,987	5,516	24,417	12,200	12,217	366	352	...	...	8,331	4,665	6,832	2,113	258	21	261	94		

URBAN BLOCKWISE

2. DINDIGUL

PRIMARY CENSUS ABSTRACT—*concld.*

TALUK

Serial No.	Location Code No.	Name of Town/ Ward/ Enumerator's Block No.	WORKERS III Livestock, Forestry, Fishing, Hunting, Plantations, Orchards & Allied activities M (21)	F (22)	IV Mining and Quarrying M (23)	F (24)	(V) Manufacturing, Processing, Servicing and Repairs (a) Household Industry M (25)	F (26)	(b) Other than Household Industry M (27)	F (28)	VI Construction M (29)	F (30)	VII Trade and Commerce M (31)	F (32)	VIII Transport, Storage & Communications M (33)	F (34)	IX Other Services M (35)	F (36)	X Non-workers M (37)	F (38)
	II	Chinnalappatti (P)—*cont.*																		
28		593	...	...	...	...	63	16	5	...	2	...	48	...	2	...	12	2	99	214
29		594	...	...	...	...	112	15	...	...	...	...	23	...	...	...	16	7	109	231
30		595	1	...	...	...	98	71	10	6	...	...	61	2	6	...	15	4	126	257
31		596	...	...	...	...	68	53	4	1	...	...	30	...	5	...	13	7	85	163
32		597	...	...	...	...	95	68	7	3	10	...	28	1	5	...	20	5	119	173
		Total	1	...	...	...	523	231	96	19	16	...	412	14	31	...	141	47	924	1,889
33	5	598	...	...	...	...	...	...	44	3	...	1	26	6	3	...	6	3	73	168
34		599	2	...	...	...	13	...	14	8	6	...	22	3	4	...	38	11	136	231
		Total	2	...	...	...	13	...	58	11	6	1	48	9	7	...	44	14	209	399
35	6	554	...	...	...	...	4	...	28	...	...	...	17	...	4	...	4	...	57	127
36		555	1	...	...	...	86	5	11	...	5	...	15	1	5	...	22	4	119	256
37		556	...	...	...	...	18	3	1	...	...	...	17	1	6	...	88	27	136	249
38		557	...	...	...	...	39	14	16	...	26	2	42	24	7	1	22	6	170	247
		Total	1	...	...	...	147	22	56	...	31	2	91	26	22	1	136	37	482	879
39	7	558	...	...	...	...	2	...	64	22	6	...	28	2	1	...	29	25	187	328
40		559	...	...	...	...	102	87	17	...	42	9	19	10	2	...	23	7	166	247
41		560	...	...	...	...	1	3	125	95	1	...	63	5	1	...	21	14	155	225
42		561	...	...	...	...	66	47	12	5	...	...	47	3	1	...	10	7	96	198
43		562	...	...	...	...	118	74	18	6	...	...	34	1	1	...	5	...	126	211
44		563	...	...	...	...	4	1	24	21	...	...	43	4	...	...	19	2	79	142
45		564	...	...	...	...	147	120	17	9	...	...	24	8	1	...	219	12	148	226
46		565	1	...	...	...	122	72	5	...	...	1	45	3	...	...	13	...	134	241
47		566	...	...	...	...	...	...	114	61	1	...	28	4	...	...	13	6	125	211
48		567	...	...	...	...	...	...	100	73	...	...	75	4	2	...	13	1	126	236
49		568	...	...	...	...	26	14	3	14	...	...	21	1	1	...	8	8	62	81
50		569	...	...	...	...	2	...	32	...	...	...	29	3	1	...	16	1	117	183
51		570	...	...	...	...	102	51	5	1	...	...	25	2	...	...	6	3	108	208
52		571	...	...	...	...	10	6	16	12	...	...	53	3	...	...	5	2	90	149
		Total	1	...	...	...	702	475	552	319	50	10	534	53	11	...	210	88	1,719	2,886
		Town Total	6	...	...	...	2,997	1,209	970	415	111	13	1,502	130	83	1	644	230	5,368	10,104

* Area figures for village and town areas are those supplied by the Assistant Director of Survey and Land Records of the District concerned (in consultation with the Tahsildars of the taluks concerned) and Local Bodies respectively. The total of the area figures of the village and town areas will not tally with the taluk figures furnished by the Director of Land Records because taluk area given by the Director of Land Records takes into account hills, forests, rivers etc., whereas village and town area may not include the same.

APPENDIX

Statement showing the details of Ward/HNB and Door Numbers Constituting the EB.

E.B. No.	Survey Ward No.	No. of House Numbering Ward/Block and Street No.	Street Names and Door Nos. included in the Enumerator's Block.
(1)	(2)	(3)	(4)
		1 **Dindigul (M)**	
1	1	2—1	Thadicombu Road 1—21, 22A, 1—76 A
2		1—1	Palani Road 36 H—67
		1—2	Chellandikovil Street 1—29
3		1—3	Chellandikovil II Street 1—38 A
4		1—5	Edugapallivasal Street 1A—84—89C
5		1—4	Chellandikovil III Street 1—31
6		1—4	Chellandikovil III Street 32—66
7		1—4	Chellandikovil III Street 66A—89C
8		1—6	Chellandikovil North Street 1—110
9		1—7	Meenatchinaickanpatti Road 1—10 (3)
10		2—2	Balathiruppathi & P.H. Colony 27—71 (4)
11		5—1	Kalimuthupillai Street 1—43
12		5—1	Kalimuthupillai Street 44—81
13		5—1	Kalimuthupillai Street 82—107C
14		4—1	Ramanathapuram 1—5 M4
15		4—1	Ramanathapuram 5 M5—19B 3 & 1A to 19
16		4—1	Ramanathapuram 20—39
17		2—3	Asokanagar 41G—49G 23
		2—4	Chettinayakanpatti Road 74—C—110
18		5—3	Naicker New Street 1—7F 6
19		5—3	Naicker New Street 7G—14
20		5—3	Naicker New Street 92—110 J
21		4—2	East Govindapuram 1—63 B
		4—2	East Govindapuram 69F—73
22		5—2	East Govindapuram 63C—69E
23		4—2	East Govindapuram 73A—86 J 3
24		4—2	East Govindapuram 87—91 H
25		4—2	East Govindapuram 91—I—91 Z
26		4—2	East Govindapuram 91Z6—110
27		8—1	Main Road 156—191
28		11—1	Main Road 192—210
29		6—13	North Car Street 46—52
30		7—3	Koil Street 1—60
		7—4	Sannathi Street 1—25

E.B. No.	Survey Ward No.	No. of House Numbering Ward/Block and Street No.	Street Names and Door Nos. included in the Enumerator's Block.
(1)	(2)	(3)	(4)
	1	**Dindigul (M)**—*cont.*	
31		7—1	New Agraharam 1—34
32		5—4	Ganapathy Agraharam 1—13
33		7—2	Gopalsamudram North Bank 1—17
34		6—1	Gopalsamudram Road 11—15
35		7—5	East car Street 1—20A and 152 to 182
		7—6	Bengali Street 1—61
36		6—14	Chatram Street 1—36
37		7—7	Hospital Road 1—9
		7—8	Salai Road 4
38		7—9	Pilliyarpalayam 1—48
39		7—9	Pilliyarpalayam 48A—88
40		7—10	Krishna Rao Street 1—14
		7—11	Krishna Rao Street 15—34
41		7—12	Veppanthoppu Street 1—28
		7—13	Co-op. Colony 1—11C
42		7—14	Pandianagar 1—57 U
43		2—1	Thadicombu Road 77—104
44		3—7	Pensioner Street 1—35
45		3—1	Society Street 1—40
46		3—2	Krishnasamy Naidu Street 1—17
		3—3	Subbapillai lane 1—19
47		34—4	Pitchai Naidu lane. 2—16
48		2—5	Lakshmanapuram 1—33A
49		2—6	Thyagarajapuram Coly. 33—33C
50		3—5	North Kaliammankoil Street 1—31
51		3—6	Nattanmainaicker Street 1—32
52		2—7	West Govindapuram 1—39 (3)
53		2—7	West Govindapuram 39 (4)—49 H 9
54		2—7	West Govindapuram 49 (H) 10—49K
55		3—8	Azees Sahib lane 1—43
56		3—9	Subedar lane 1—29
57		3—10	Mookan Asary lane 1—17
		6—1	Gopalsamudram Road 1—10
		6—3	Muniappankoil Street 1—14
58		6—4	Arjunapillai lane 1—5
		6—5	Jeernaidu lane 1—9
		6—6	Daffedar lane 1—7

E.B. No.	Survey Ward No.	No. of House Numbering Ward/Block and Street No.	Street Names and Door Nos. included in the Enumerator's Block.	
(1)	(2)	(3)	(4)	
		I Dindigul (M)—*cont.*		
		6—7	Pensioner New Street	1A—10
		6—8	Narayanapillai Street	1—8A
		6—9	Gurusamypillai lane	1—26
		6—10	Veerasamy Naidu lane	1—23
		6—11	Muruthai Chetty lane	1—17
59		6—12	Reddiar lane	1—12D
		6—13	North Car Street	1—45D
		6—2	West Car Street	61—79A
60	I	8—3	Fort Tank Road	1—39
		8—4	Sundaram Chetty lane	1—18
		8—5	Thonthiapillai lane	1—34A
		8—6	Elayalwar lane	1—16
		8—7	Elayalwar II lane	1—8A
61		1—6	Taluk Kutchery Road	11—25 & 1A2—1B 3(6)
62		8—8	Kutchery Road	1—17 & 64—74
63		1—9 (pt)	Line Street	1—51
64		1—9 (pt)	Line Street	5F & 1—48
65	II	1—1 (pt)	Palani Road	1—36 E 55
66		1—1 (pt)	Palani Road	36 F 56—36H—5
67		6—15	Mounsipuram I lane	1—26
		6—16	Mounsipuram II lane	1—36
68		6—17	Mounsipuram III lane	1—40
		6—18	Mounsipuram IV lane	1—21
		6—19	Mounsipuram V lane	1—29
		6—20	Mounsipuram VI lane	1—3
69		8—1	Main Road	100A—155R
		8—2	West Car Street	1—160A1 and 47D—51
70		8—9	Kothanar I lane	36—51
		8—10	Kothanar II lane	21—35
		8—11	Kothanar III lane	1—20
		8—8	Kutchery Street	20—63
71		8—12	Village Munsiff lane	1—60A
72		8—13	Malaikatti lane	1—22
		8—14	Krishna Iyer lane	1—15
73		6—13	North Car Street	54—94

E.B. No.	Survey Ward No.	No. of House Numbering Ward/Block and Street No.	Street Names and Door Nos. included in the Enumerator's Block.	
(1)	(2)	(3)	(4)	
		I Dindigul (M)—*cont.*		
74		8—1	Main Road	60—100
		8—2	West Car Street	161—233A
		10—5	East Car Street	102—112A
75		9—1	South Car Street	1—19A
76		9—2	Pitchai Moideen lane	1—66
77		9—3	Kannara Street	1—20
		9—10	Mosque lane	1—13A
		10—1	Rengiah Naidu lane	1—5
78		10—2	Vathan Chetty lane	32
		9—4	Venkatasubban Chetty lane	1—66
79		9—5	Perumal Chetty lane	1—17B
		9—6	Big Bazaar Street	1—253
		9—7	Bagavathikoil Street	1—76
80		9—8	Nannuba sahib lane	1—58
81		9—9	Sattan Pillai Street	31—58A
82		8—1	Main Road	11—58
83		10—5	East Car Street	43—156
84		10—1	Rengiah Naidu lane	6—29
		10—2	Vathan Chetty lane	1—31
85		10—3	Pallivasal lane	1—112
		10—4	Pallivasal lane	15—24
		10—6	Sowdammankoil Street	1—50
86		10—7	Easwara Iyer lane	1—9
87		10—8	Renukadevikoil Street	1—54
		10—9	Kulandaivelan Street	55—79
		10—10	Nagasamy Iyer lane	1—22
88		10—11	Linga Iyer lane	1—50D
		11—1	Main Road	1—10 (2)
89	III	11—2	Central Road	1—52
		10—5	East Car Street	29—89
90		11—3	Nettu Street	96—118
91		11—4	Dresser lane	1—15
		11—6	Kavadakara Street I	1—27
		11—7	" " II	28—33A
		11—8	" " III	31—40
		11—9	" " IV	41—50
92				

E.B. No.	Survey Ward No.	No. of House Numbering Ward/Block and Street No.	Street Names and Door Nos. included in the Enumerator's Block.
(1)	(2)	(3)	(4)
		I Dindigul (M)—*cont.*	
		11—10	Kavadakara Street V 51—85
93		11—11	,, ,, VI 86—95
		11—12	,, ,, VII 96—109
		11—13	,, ,, VIII 110—117
		11—14	,, ,, IX 118—120
		11—15	Subramaniyan Chetty Street 1—25B
		11—16	Mohan Pillai lane 1—21C
94		11—12	Vellyan Asary lane 1—33A
95		11—17	Veerappandiamman koil Street 1—65
96		11—18	Krishnasamy Pillai lane I 1—30A
		11—19	John Pillai lane II 29—39
		11—20	Dhanasamy Pillai lane 40—46
97		14—3	Market Road 86—95C
98	VI	7—8	Salai Road 1—8
99		20—8	Salai Road 1—25
		20—1	Sub-Collector Office Road 1—25
		20—3 (pt)	West Arokiamatha Street 1—75
100		18—3	Mengles Road 51—55
101		20—3 (pt)	West Arokiamatha Street 76—138A3
102		20—4	Metturajapatti Naicker Street 1—36A (31)
103		20—4	,, ,, ,, 36A (32) — 74A
104		15—5	St. Xavier Street 1—33A
105		16—2	Felburg Road 49—189A
106		15—6	Sowrashtrapuram North lane I 132—149A
		15—7	,, ,, II 115—131A
107		15—8	Ponnappa Nadar lane 159—164A
108		20—2	Sub-Collector Office Road 1—31
109		20—5	Roman Mission I lane 1—24B
		20—6	Roman Mission II lane 1—24A1
110		20—7	Arumugam Servai lane 1—60
111		20—9	Santhanakonar lane 1—26A
112		20—10	Kumarasamy Kondar lane 1—18
		20—11	Metturajapatti Middle Street 1—15, 1—26
113		20—12	Kumara kondar lane 1—14B
		20—13	Thathu konar lane 1—12B
114		20—14 (pt)	Metturajakapatti Road 1—31

E.B. No.	Survey Ward No.	No. of House Numbering Ward/Block and Street No.	Street Names and Door Nos. included in the Enumerator's Block.
(1)	(2)	(3)	(4)
		I Dindigul (M)—*cont.*	
		20—14 (pt)	Metturajakapatti Road 32—55
115		,, ,, (pt)	,, ,, 56—63A & X—X41
116		20—15	Metturajakapatti North Street 16—72 (1)&79
117		7—15	Trichy Road 1—28
118		19—9 (pt)	Kumaran Thirunagar 1—53
119		19—9 (pt)	Kumaran Thirunagar 54—90
120		13—4	Bathalakaliamman koil Street 68—93
121	IV	9—1	South Car Street 76—93
122		12—1	Madurai Road 1—90
123		12—2	Mohamadiapuram I Street 1—10
124		12—3	,, ,, II lane 11—19
		12—4	,, ,, III lane 20—32
		12—5	,, ,, IV lane 33—55
		12—6	,, ,, V lane 56—87
		12—7	K. M. S. Street 20—46A
125		12—9	Sardarkhan Sahib Street 1—28
		12—8 (pt)	Erumaikara Street 1—19
		12—8 (pt)	Erumaikara Street 47—104B
126		12—10	Matharsha Street 1—16A
127		12—11	Allapitchai Rowther lane 1—17
		12—12	Makkan Street 1—58A
128		12—13	R. V. Nagar 1—77B
129		13—5	East Car Street 92—100
130	V	13—1	Narayana Pillai lane 1—32
		16—25	Periyathambi Pillai Street 16—25
131		9—1	South Car Street 21—75
		13—3	Tharagukara lane 1—27
132		13—4 (pt)	Bathalakaliamman koil 1—48
		13—4 (pt)	,, ,, 53A—69B12
133		9—6	Big Bazaar Street 126—142
134		9—9	Sattan Pillai Street 1—30
		9—11	Vadamalai Pillai lane 1—18
		9—12	Govinda Pillai lane 1—15
		9—13	Thillai lane 23—33A
		13—6 (pt)	Naripatai 31A 65B 64
135		13—6 (pt)	,, 1—31
136			

E.B. No.	Survey Ward No.	No. of House Numbering Ward/Block and Street No.	Street Names and Door Nos. included in the Enumerator's Block	
(1)	(2)	(3)	(4)	
		I Dindigul (M —*cont.*		
137		13—5	East Car Street	79—87A
138		13—7	Chinnaiyapuram	1—78
139	VI	15—1	Railway Station Road	11—94 & XI—X20
		15—2	Mangalapuram I lane	1—8
		15—3	Mangalapuram II lane	9—25
140		11—3	Nettu Street	1—36—X40
141		15—4 (pt)	St. Cyre Street	1—52B10
142		15—4 (pt)	St. Cyre Street	52B—11 —75
143		14—1 (pt)	Scavenger's Colony	1—59M
144		14—1 (pt)	,, ,,	59V—183
145		14—2	Slaughter House Road	1—50
		14—3	Market Road	56—55
		14—4	Chidambaram Street	1—46
146		14—5	Kumaran Street	2B—70
		14—6 (pt)	Paramettu Street	—27
147		14—5 (pt)	,, ,,	28—76
148		14—6 (pt)	,, ,,	77—19
149		14—7 (pt)	Annesmery Street	1—36B
150		14—7 (pt)	,, ,,	37—80
151		1[illegible]—5	Birathiyar Street	12—20
		13—9	Arunmunaikulam Street	1—15
152		15—5 (pt)	St. Xavier Street	58—106B
153		15—5 (pt)	,, ,,	34—57
154		17—2	Telburg Road	1—114A
155		16—4	Sowrashtrapuram I lane	1—34
		16—5 (pt)	,, II lane	2—51A
156		16—5 (pt)	,, II lane	55—91
157		16—6	,, III Lane	90A—121
		16—1	Railway Station Road	96—123
158		16—3	Mengles Road	1—50A
159		16—1	Railway Station Road	60—87D
		16—7	Illuppamaram I lane	13—22A
		16—8	Pambatti lane	1—15
160		23—10	Munappan koil Street	37—44C
161		16—3	Mengles Road	60C—7

E.B. No.	Survey Ward No.	No. of House Numbering Ward/Block and Street No.	Street Names and Door Nos. included in the Enumerator's Block	
(1)	(2)	(3)	(4)	
		I Dindigul (M)—*cont.*		
162		17—2	Nagalpudur I lane	1—21
163		17—3	,, ,, II lane	1—28
		17—4	,, ,, III lane	1—36
164		17—5	,, ,, IV lane	1—43B
165		17—6	,, ,, V lane	1—39—X
166		17—1	Railway Station Road	1—150
167		18—1 (pt)	Arokiamatha Street	1—49J
168		18—1 (pt)	,, ,,	49I—68, 1 20)—(29)
169		18—2 (pt)	Sukkanmedu Street	1—62
170		18—2 (pt)	,, ,,	49I—96,—1(20)
171		18—4	Bodinakanpatti	1—55A
172		17—7 (pt)	Thirumalsamypuram	1—34D4
173		7—7 pt)	,, ,,	34D6—63A
174		18—3	Mengles Road	58—58H
		18—7	Race Course Road	56—56A
175		17—7 (pt)	Thirumalsamypuram	75D 33—83 J
176		17—7 (pt)	Thirumalsamypuram	64—75D 32
177		19—1	Race Course Road	1—17
		19—2	Siluvathur Road	1—2A
178		19—6	Rly. Colony Road	1C—42
179		18—5	Deivasigamanipuram	1—42A
180		19—7	Race Course Road	1—35A
181		19—8 (pt)	Railway Colony	1—24
182		19—8 (pt)	Railway Colony	25—129 B
183		18—6	Kakkan Nagar	1—21C
184		21—1	West Mariyanathapuram	1—60
185		21—1 (pt)	,, ,,	61—89
186		21—1 (pt)	,, ,,	90—115A
187		30—1	Paraipatti East Street	29—41
		30—3 (pt)	Paraipatti Middle Street	1—54 D
188		30—3 (pt)	,, ,, ,,	54E—97
		30—4 (pt)	Muthalagupatti North I Street	1—35
189		30—4 (pt)	,, ,, I Street	36—61
		30—5	Muthalagupatti II Street	61A—123
190		30—6 (pt)	,, South Street	120—261A
191		30—6 (pt)	,, ,, ,,	266—284 B11
192		30—7	,, West Street	134—187E

E.B. No.	Survey Ward No.	No. of House Numbering Ward/Block and Street No.	Street Names and Door Nos. included in the Enumerator's Block.	
(1)	(2)	(3)	(4)	
		I Dindigul (M)—*cont.*		
193		25—1	Madurai Road	110—142 J
194		29—10 (pt)	Gnanaprakasapuram	1—20B
195		29—10 (pt)	,,	21—40
196		29—10 (pt)	,,	41—103
		29—11	Poochipatti Main Road	1—18, 135—146H
197		26—12	Muthalamman Street	1—30
		26—10	Potters Street	19—75
198		26—11	Poochipatti Middle Street	1—30
199		25—10	Kasimali Street	1—18A
200		25—11	Pudur Bavasa Rowther lane	1—27
		25—12	Jamal Ibrahim Street	1—6B
		25—13	Sikkandar Sahib South Street	1—12
		25—14	,, North II Street	1—24
		25—15	Gounder Chatram lane	1—24
201		26—13	Paraipatti West Street	1—8
		26—14	,, Karuppasamykoil Street	1—51
202		30—1	,, West II Street	1—29
203		26—8	Mettupatti Road	1—9F & X—X 42
204		25—16	Arasamaram II lane	1—18
205		29—9	Arasamaram I lane	30—39
206		25—17	,, III lane	17—31A
		25—18	,, IV lane	10—18,X—X 97
207		26—1	Madurai Road	1—86, 114B—166
		26—2	Pallivasal lane	1—15
		26—3	Pulavar I lane	1—34
		26—4	Pulavar II lane	14—20
208		26—5 (pt)	Natharasa Street	1—53B
209		26—5 (pt)	Natharasa Street	54—73, X—X28
		26—6	Badlagundu Road	1—18C
		26—7	,, Scheme Road	X—X14
210		25—2	Begambore Matharbava Street	1—20A
		25—3	Asan Hussain Rr. lane	1—13
211		25—5	Jamal Street	1—54C
212		25—4	Chinnaraja Street	1—26
		25—6	Virutti Gounder lane	1—22B
		25—7	Ponnu Kothan lane	40—59

E.B. No.	Survey Ward No.	No. of House Numbering Ward/Block and Street No.	Street Names and Door Nos. included in the Enumerator's Block.	
(1)	(2)	(3)	(4)	
		I Dindigul (M)—*cont.*		
213		28—4 (pt)	Pettai Road	28—104C
		28—5	Kalavai Street	1—19
		25—8	Alagar Street	15—70
214		28—8	Pettai Road	105—118
215		27—1	Mettupatti North I lane	29—44
216		27—2	,, ,, II lane	21—48
		27—3	,, ,, III lane	50—62
		27—4	Pettai Road	11—70
		27—5	Kaliammankoil Street	1—33
217		27—6	,, Middle Street	36A—47A
		27—7	Mettupatti Nadur I lane	60—73
		27—8	Arulappan lane	74—85
		27—9	Padai Vellayan lane	90—106C2
		27—10	Mettupatti Vannan I lane	107—116A
218		27—11	,, II lane	117—119
		27—12	,, Nadur	47—89 & 123—127
		27—13	,, Kaliammankoil Street	1—10
		27—14	,, Pavanachavadi lane	1—29A, 33
		27—15 (pt)	South I lane	31—39A & 54—80
219		27—16	,, Cross I Street	40—45
		27—17	,, Cross II Street	46—53
		27—15 (pt)	South I lane	81—91
220		27—18	Mottanampatti Road	1—35/0
		21—2	Natham Road	1—35 (6)
221		21—3	Soundararaja Mills Road	1—20
222		22—2	Natham Road	1—29
223		21—4	East Marianathapuram	1—46
224		21—5	Kullanampatti	1—70
225		22—3	Oddukkam Road	1—42
226		22—4	Vedapatti Road	1—18
		22—5	,, 2nd Street	1—5
		24—1 (pt)	Meenakshipuram	1—24E
227		24—1 (pt)	,,	25—55
228		24—1 (pt)	,,	55A—77A, 24A 2
229		24—1 (pt)	,, ,, 77A	28—77A 51, X—X 40
230		24—2	,, Pallar Street	1—56
231		24—3	Kaliammankoil Street	1—30
232				

E.B. No.	Survey Ward No.	No. of House Numbering Ward/Block and Street No	Street Names and Door Nos. included in the Enumerator's Block.	
(1)	(2)	(3)	(4	
		I Dindigul (M)—*cont.*		
		24—4	Seniyar Street	31—52
		24—5 (pt)	Vellalar Street	1—14A
233		24—5 (pt)	,, ,,	15—90F
234		24—6	Mettupatty Road	93—112
235		16—9	Ayyakannupillai lane	1—30
		16—10	Alagarsamy Iyer lane	1—16
236		16—1	Illuppamaram 2nd lane	1—19
		16—7	,, 1st lane	1—12
237		23—10	Muniappankoil Street	1—37
238	IV	23—1	Railway Station Road	23—58
238		23—2 (pt)	Bazaar lane	1—5
239		22—8	Sastram Balasamy Iyer lane	1—28
		22—9	Erwadi Rowther lane	1—44
		22—10	Vellayappa Rowther lane	27—31
		22—11	Gurusamy Asari lane	1—5
240		23—2 (pt)	,, ,,	6—191
241		22—14	Asari lane	1—6, 34—40
		22—15	Thevar lane	1—20B, 30—37
242		23—3	Selangeni Cross lane	1—29
		23—4	Appiah lane	1—13
		23—5	Gizulva lane	1—10A 3
		23—6	Bamban Asari lane	1—16A
243		23—7	Selangeni Street	1—45A
		23—8 (pt)	Pallivasal lane	1—25
244		23—8 (pt)	,, ,,	26—61A
		23—9	Santha Nagar lane	111—123
245		22—5	Bazaar Cross lane	1—20
246		22—1	Railway Station Road	1—21C
		22—8	Sastram Balasamy Iyer lane	6—25
247		22—6	Shandy Road	1—18B
		22—7	Seeni Rowther lane	1—27C
248		22—9	Erwadi Rowther lane	1—39
		22—10	Vellayappa Rowther lane	21—26
		22—11	Gurusamy Asari lane	6—62
249		22—12	Kuyavar 1st lane	30—46

E.B. No.	Survey Ward No.	No. of House Numbering Ward/Block and Street No.	Street Names and Door No. included in the Enumerator's Block.	
(1)	(2)	(3)	(4)	
		I Dindigul (M)—*cont.*		
		22—14	Asari lane	7—33D
250		22—13	Kuyavar 2nd lane	1—40
		22—15	Thevar lane	21—29
		28—7	Mettupatty South 11th Street	329—362
251		28—8	,, ,, 12th Street	364—389
		28—9	,, ,, 13th Street	394—425
		28—10 (pt)	Mettupatty Extension	309A1—309 A 92
252		28—10 (pt)	,, ,,	309A 93—309A 131
253		28—11	Sirunayakanpatti Road	141—438 (1)
		28—12	Road to Madurai Road	12—13L
254		29—8	Savariyarpalayam	1—171
255		29—9	North Savariyarpalayam	15—61
256		27—19	Mettupatty South 2nd lane	90—141
257		27—20	,, 3rd Cross lane	124—129
258		27—21	Anthoniyarkoil Street	214—263
		27—22	South 3rd lane	144—182
		27—23	South 4th lane	237—250
259		28—1	South 5th lane	250A—273
260		28—2	South Cross 4th lane	170—174
		28—3	South Cross 6th lane	185—203
		28—5 (pt)	South 7 to 10th Street	206—282
		28—6 (pt)	,, ,, ,,	282A—325
261		29—1	Savariyarpalayam 1st lane	1—25
262		29—2	,, 2nd lane	41—60
		29—3	,, 3rd lane	61—79
		29—4	,, 4th lane	80—108
263		29—5	Savariyarpalayam Cross lane	1—40
264		29—6 (pt)	Savariyarpalayam East	1—40
265		29—6 (pt)	,,	41—65
266		29—7	Savariyarpalayam East	1—81A
267		19—3	Pandrimalaisamigal Street	1—22
		19—4 (pt)	Balakrishnapurampudur	1—69
268		19—4 (pt)	Balakrishnapurampudur	70—151
269		19—5	Balakrishnapuram Main Road	1—12
270		4—2 (pt)	East Govindapuram	101—110C

E.B. No.	No. of House Numbering Ward/Block and Street No.	Street Names and Door Nos. included in the Enumerator's Block.	
(1)	(2)		(3)
	II Chinna'appatti (P)		
548	1—1	Kallaya Gounder St.	1—11
	2	Perumál Gounder St.	1—19
	3	Kallaya Gounder St.	1—17
	4	Vellaya Gounder St.	1—30
	5	Vellaya Gounder St.	1—27
549	6	Mansamy gounder St.	1—33
	7	Sappilian St.	1—15
	8	Sappilian St.	1—23
	9	Sappilian St.	1—15
	10	Sappilian St.	1—25
550	11	Aryalammankoil St.	1—39
	12	Kurinakepts St.	1—26
	13	Chetty St.	1—18
	14	Angusamy West St.	1—41
	11—1	Monar St.	1—114
551	2	Sivankoil St.	1—16
	3	Seppapathy Main St.	1—119
552	4	Kamatchiammankoil St.	1—156
553	5	Veeripalkoil St.	1—65
	6	Velusamy Chetti St.	1—20
554	VI—1	Main Bazaar St.	150—177
	2	Marimuthu Asari St.	9—52
555	3	Kallar St.	1—66
	4	Payampatti St.	1—39
	5	Manpathi St.	1—37
556	6	Sappilian St.	1—29
	7	Sappilian St.	1—8
	8	,,	1—22
	9	,, ,,	1—20
	10	Pallar St.	1—36
	11	Soundammankoil St.	13—44
557	12	Soundammankoil St.	1—42
	13	Soundammankoil St	20—32
	14	Watchmaker St.	1—35
	15	Balakrishnan St.	1—11
	16	R.S.S.I.	1—5
	17	Vinayakarkoil St	1—22
	18	Zamindar St.	1—10

E.B. No.	No. of House Numbering Ward/Block and Street No.	Street Names and Door Nos. included in the Enumerator's Block.	
(1)	(2)		(3)
	II Chinnalappatti (P)—cont.		
558	1	Chinnalampatti Road	1—23
	2	Thambi Thottam St.	1—11
	3	,,	1—14
	4	,,	1—6
	5	,,	1—11
	6	,,	1—13
	7	A.R& S. St.	1—72
559	8	Dindigul Road	1—17
	9	Sekkadi South St.	1—22
	10	Poonjolai St.	1—13
	11	,, (2)	1—27
	12	,, (3)	1—27
	13	Duraisamy Vannan St.	1—24
560	14	Wilson Soda South St. (5)	1—12
	15	,, (4)	1—23
	16	,, (3)	1—23
	17	,, (2)	1—19
	18	,, (1)	1—22
	19	,, North St.	1—15
	20	,, ,, St.	1—30
561	21	Sammope Sayam South St.	1—32
	22	,, North St.	1—30
	23	Ramalinga Soda Factory St.	1—32
	24	Amaravathi Ammal St.	1—19
562	25	Bus Stand South St. (1)	1—23
	26	,, ,, ,, ,, (2)	1—22
	27	Williams Factory	1—39
	28	Odar St. (1)	1—14
	29	,, (2)	1—11
	30	,, (3)	1—6
	31	,, (4)	1—13
563	32	Artur School St.	1—11
	33	,, North St. (3)	1—9
	34	,, ,, (2)	1—12
	35	,, ,, (3)	1—9
564	36	Onna Chetty St.	1—113
	37	Poonjolai Vadakku St. (1)	1—5
	38	,, (2)	1—24
	39	Pollachi Meenakshiyammal St.	1—40

E. B. No.	No. of House Numbering Ward/Block and Street No.	Street Names and Door Nos. included in the Enumerator's Block	
(1)	(2)	(3)	
	II Chinnalappatti (P)—*cont.*		
	40	Loganath St.	1—25
	41	Odai Well St.	1—38
565	42	Girls School South St.	1—35
	43	,, North St. (1)	1—29
	44	,, (2)	1—30
	45	A.M.F. St.	1—37
566	46	Vellayan Chetty St.	1—33
	47	A.T.S. St.	1—34
	48	Nagappan Chetty St.	1—31
	49	Santhai South St.	1—29
567	50	Bus Stand Road	1—17
	51	Santhai West St. (1)	1—15
	52	,, (2)	1—17
	53	R.A.S. East lane	1—10
	54	,, (1)	1—15
	55	Manthai Well East St.	1—12
	56	R.A.S. St.	1—73
568	57	Vannan Odai (1)	1—3
	58	,, (2)	1—6
	59	,, (3)	1—5
	60	,, (4)	1—3
	61	,, (5)	1—4
	62	,, (6)	1—4
	63	,, (7)	1—11
	64	V.M.S St.	1—12
	65	Ramasamy Chetty St.	1—15
	66	Soundamman koil St.	1—19
569	67	Bommayasamy koil St.	1—101
	68	Venkataraman Chettiar St.	1, 5, 44—49
	69	,, North St.	1—24
570	VII—70	Bommayasamykoil South St.	1—28
	71	,, North St. (1)	1—30
	72	,, (2)	1—32
	73	,, (3)	1—30
571	74	Bommayasamykoil St.	1—65
	75	Ramasamy Chetti St.	1—19
	76	Girls High School St.	1—12
	77	Soundammankoil St.	1—12
	78	P. R. R. K. St.	1—7

E. B. No.	No. of House Numbering Ward/Block and Street No.	Street Names and Door Nos. included in the Enumerator's Block.	
(1)	(2)	(3)	
	II Chinnalappatti (P)—*cont.*		
	III—1	Hospital St.	1—29
572	2	Royal Theatre Back St.	1—42
573	3	Royal Theatre Back Road.	1—13
	4	,,	1—27
	5	Hospital East St.	1—39
	6	Hospital East St.	1—48
574	7	Hospital West St.	1—41
	8	Covindasamy Chetty St.	1—78
575	9	Mayanam St.	1—81
576	10	Mayanam St.	1—120
577	11	Veerapan Chettiar St.	1—37
	12	Pudur St.	1—23
	13	Pudur St.	1—15
	14	Velayapatti Road	1—28
	15	Mayanam Road Kurukku lane	1—8
	16	,,	1—6
578	17	,,	1—22
	18	,,	1—26
	19	,,	1—5
	20	Velayapatti West St.	1—16
	21	,,	1—28
579	22	,,	1—18
	23	,,	1—47
	24	R.M.P.A. St.	1—67
580	25	Hospital South St.	1—50
	26	Gopal Chettiar St.	1—36
581	27	A.K.S. St.	1—136
582	28	Seralaya St.	1—150
583	29	Muthan Chetti Madathu St.	1—22
	30	,,	1—40
584	31	N.C.C. Road South St.	1—63
	32	N.C.C. Road St.	1—23
	33	Sakkiliar North St.	1—38
	34	N.C.C. Road South St.	1—17
	35	,,	1—11
585	36	N.C.C. St.	1—48
	37	Kannadar St.	1—29
	38	,,	1—25

E.B. No.	No. of House Numbering Ward/Block and Street No.	Street Names and Door Nos. included in the Enumerator's Block.
(1)	(2)	(3)
	II Chinnalappatti (P)—*cont.*	
	39 Kannada St.	1—4
	40 ,,	1—26
	41 ,,	1—25
	42 ,,	1—31
	43 ,,	1—18
586	44 Market Road	1—25
	45 KSM North St.	1—20
	46 KM. St.	1—21
	47 ,,	1—13
587	48 KSM road	1—65
	49 Soundaramkoil St.	1—20
	50 Market Road	1—47
588	IV—1 Main Bazaar St.	1—149
	2 Nadar St.	1—83
	3 Ayanan Asari St.	1—41
589	4 Ayanan St.	1—27
590	5 Cinema Road	1—110
	5 ,, ,,	111—258
591	6 L.P.S.K. Road	1—51
	7 Soudammankoil St.	1—53
592	8 Nadar St.	1—29
	9 ,,	1—25
	10 P.S.K. St.	1—14
	11 ,,	4—14
	12 P.K. St.	6—11
	13 Seerayan Chettiar St.	1—16
593	14 P.S. St.	1—15
	15 ,,	1—11
	16 ,,	12—37
	17 ,,	17—33
	18 ,,	17—40
	19 Odai St.	15—37
594	20 Panchayat Union School St.	18—50
	21 Sigamani Teacher St.	7—43
	22 P.S PT. St.	1—44
595	23 P.R. Nadar St.	1—48
	24 Veerasamy Chettiar St.	1—36
	25 Veeranan Chetty St.	1—27

E.B. No.	No. of House Numbering Ward/Block and Street No.	Street Names and Door Nos. included in the Enumerator's Block.
(1)	(2)	(3)
	II Chinnalappatti (P)—*cont.*	
	26 Athun St.	1—33
596	27 Alagarsamy St.	1—64
	28 Sypan Road St.	1—36
	29 High School St.	1—17
597	30 High School St. (1)	1—14
	31 ,, (2)	1—17
	32 Nayakar North St. (1)	1—4
	33 ,, (2)	1—18
	34 ,, (3)	12—18
	35 ,, (4)	1—13
	36 Poonjolai St.	1—10
	37 Sundarar koil St.	1—42
598	V—1 Kalikapatti Kallar St.	1—15
	2 Palamyandi Chetty St.	1—20
	3 Veerayan St.	1—18
	4 Kallar North St.	1—8
	5 Mariamman koil St.	1—15
	6 Kalikapatti St.	1—9
	7 Rangaya Nayakan St.	1—30
599	8 Karupatti Angu Asari St.	1—18
	9 Pallar St.	1—34
	10 Veeramal koil St.	1—38
	11 Kamatchiamman koil St.	1—38
	12 Sokku Pillai St.	1—22
	13 Marimuthu Asari St.	1—8

3. PALANI TALUK

PALANI TALUK

MADURAI DISTRICT

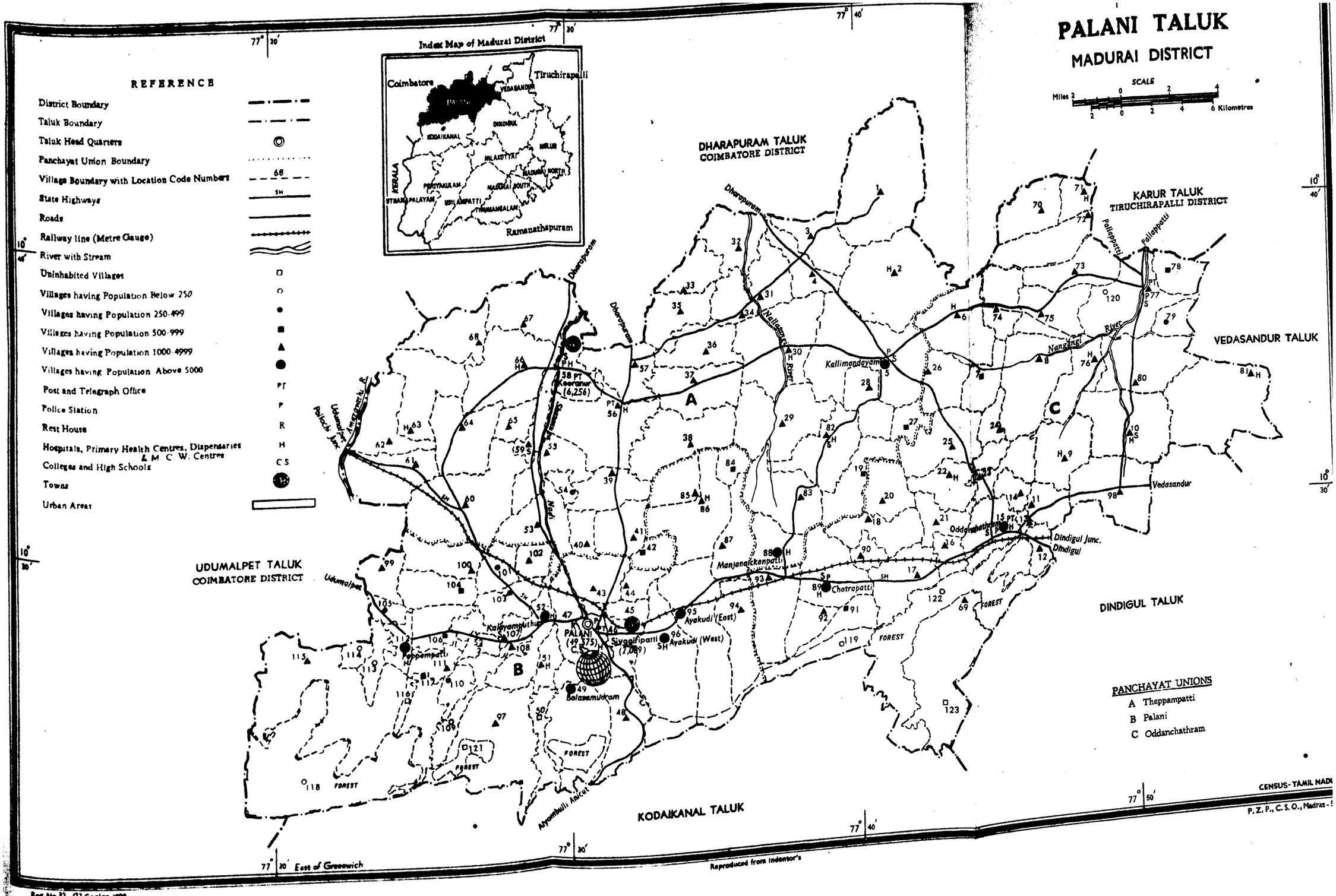

ALPHABETICAL LIST OF VILLAGES

3. PALANI TALUK

Sl. No.	Name of Village	Location Code Number 1971	Location Code Number 1961
(1)	(2)	(3)	(4)
1.	A. Kalayamputhur	52 a/c, b/c, c/c	83
2.	Akkaraipatty	55	35
3.	Amarapoondi	86	65*
4.	Ambilikkai	25	43 & 78*
5.	Andipatti	115 & 118	118*
6.	Appanoothu	33	9
7.	Appayampatti	3	13
8.	Appipalayam	34	8, 69 & 71*
9.	Arasappapillaipatti	16	49* & 102*
10.	Athikombai	13	55* & 100
11.	Ayakudy (East)	95	109
12.	Ayakudy (West)	96	110
13.	Ayyampalayam	99	74*
14.	Ayyampatty	48	64* & 111
15.	Balasamudram	49	40* & 112
16.	Boduvarpatty	83	64*
17.	Chatrapatty	89 a/b, b/b	104
18.	Chinnakalayampudur	103	70*
19.	Chinnakampatty	73	52*
20.	Chinnammapatty	114	76*
21.	Chittiraikulam	100	72*
22.	Dasaripatty	91	123
23.	Devathur	82	40*
24.	Ellapatty	72	46*
25.	Eramanaickenpatty	87 a/b	92
26.	Idayakottai	77	50*
27.	Iravimangalam	109	115*
28.	I. Vadipatty	74	17*
29.	Javvadupatty	76	47*
30.	Jogipatty	80	55*
31.	Kalanjipatti	11	56 & 99

Sl. No. (1)	Name of Village (2)	Location Code Number 1971 (3)	Location Code Number 1961 (4)
32.	Kallikkanaickenpatty	44	90 & 94*
33.	Kallimandayam	5	23 & 107*
34.	Kallupatty	79	53*
35.	Kanakkanpatty	94 a/b, b/b	107*
36.	Kappiliyapatti	22	46* & 61
37.	Kariampatti	2	15 & 65*
38.	Kavalapatty	111	79*
39.	Kaveriyammapatti	21	19* & 96
40.	Kedaiyurambu	98 a/b, b/b	58*
41.	Keeranur	N. C. U. V	4 & 3
42.	Kollapatti	14	47* & 98*
43.	Kolumakondan	64	33
44.	Kondarangikeeranur	6	16 & 93*
45.	Koothampoondi	1	14 & 108
46.	Korikadavu	59	27
47.	Kothamangalam	43 a/b	89
48.	Kothayam	29	39 & 75*
49.	Kottathurai	67	2
50.	Kovilammapatty	65	28
51.	Kuthiluppai	75	4[illegible]*
52.	Lakkayankottai	12	58* & 101
53.	Mandavady	26	22 & 118*
54.	Manjanaickenpatty	88	106*
55.	Manoor	53	68
56.	Marichilambu	38	38 & 116*
57.	Markampatty	71	19*
58.	M. Athappampatty	70	18*
59.	Melakaraipatty	66	29
60.	Melakkottai	85	93*
61.	Mettupatty	36	6 & 114*
62.	Midapady	62	31
63.	Mollampatty	42	91 & 104*
64.	Muthunaickenpatty	63	30
65.	Navakani	7	21 & 120
66.	Neikarapatti	107 a/b, b/b	80*

Sl. No. (1)	Name of Village (2)	Location Code Number 1971 (3)	Location Code Number 1961 (4)
67.	Odaipatti	8	45 & 119
68.	Oddanchatram	15	20 & 97
69.	Palani	N. C. U. IV	85,86 & 106*
70.	Palappampatty	31	11 & 70*
71.	Pappampatty	112	78*
72.	Paruthiyur	32	10 & 72*
73.	Perlammapatty	97 a/b, b/b	114*
74.	Periakalayampudur	108	82*
75.	Periakottai	20	51*,54 & 62
76.	Pethanaickenpatty	102	69*
77.	Poosaripatti	4	12 & 121
78.	Poruloor	30	24 & 73
79.	Pottikampatty	27	42 & 76*
80.	Pudachu	50	113
81.	Puducottai	92	122
82.	Pudur	19	52* & 63
83.	Pudur	54	36
84.	Puliamarathukottai	81	56*
85.	Puliyampatty	41	66 & 115*
86.	Puliyurnatham	10	53* & 57*
87.	Pungamuthur	35	7 & 80*
88.	Pusphathur	61	32
89.	Rajampatty	68	1
90.	Reddiyapatti	18	95
91.	Rettayambady	113	77*
92	R. Vadipatti (South)	116	117*
93.	Sikkamanaickenpatty	28	41 & 74*
94.	Sindalapatti	24	44 & 77*
95.	Sindalavadampatti	93	105*
96.	Sitharevu	117	116*
97.	Sivagiripatti	N. C. U. IV	87
98.	Sukkamanaickenpatty	101	71*
99.	Thalayuthu	60	34
100.	Thamaraikulam	51	84

Sl. No.	Name of Village	Location Code Number 1971	Location Code Number 1961
(1)	(2)	(3)	(4)
101.	Thangachiyammapatti	23	18* & 60
102.	Thathanaickenpatty (North)	104	73*
103.	Thathanaickenpatty (South)	110	73*
104.	Thattankulam	N. C. U. IV	88 & 105*
105.	Thoppampatty	56	26
106.	Thumalapatty	39	37 & 117*
107.	Vadakadu	69	124
108.	Vadipatti	106	17*
109.	Vagarai	37	25 & 79*
110.	Valayapatty	78	51*
111.	Veeralapatty	90	94*
112.	Velampatty	57	5
113.	Velusamudram	105	75*
114.	Veppanvalasu	84	93*
115.	Veriyapur	9	50* & 59
116.	Vilvathampatty	40	67 & 82
117.	Virupakshi	17	17 & 103

* During 1971 Census, these L C. Units have been assigned more than one L.C. Number.

VILLAGEWISE PRIMARY CENSUS ABSTRACT

3. PALANI TALUK

Serial No.	Location Code No.	Name of Village	Area of Village in Hectares	Occupied Residential Houses	No. of Households	Total Population including Institutional & Houseless Population			Scheduled Castes		Scheduled Tribes		Literate and Educated Persons		WORKERS: Total Workers (i—ix)		WORKERS: I Cultivators		WORKERS: II Agricultural Labourers	
						P	M	F	M	F	M	F	M	F	M	F	M	F	M	F
(0)	(1)	(2)	(3)	(4)	(5)	(6)	(7)	(8)	(9)	(10)	(11)	(12)	(13)	(14)	(15)	(16)	(17)	(18)	(19)	(20)
1	1	Koothampoondi	3,819·97	1,091	1,144	4,851	2,411	2,440	283	307	...	...	1,298	261	1,679	984	1,002	393	379	519
2	2	Kariampatti	2,971·31	978	990	3,898	1,980	1,918	292	282	...	...	934	202	1,357	727	774	119	302	551
3	3	Appayampatti	1,065·58	357	366	1,695	878	817	102	95	...	...	351	48	592	252	371	102	107	126
4	4	Poosaripatti	851·90	402	417	1,678	861	817	102	92	...	...	415	99	585	94	295	31	109	30
5	5	Kallimandayam	3,431·45	1,079	1,172	5,020	2,565	2,455	433	405	...	...	1,130	315	1,612	590	735	114	469	431
6	6	Kondarangikeeranur	1,860·00	636	640	2,764	1,384	1,380	159	150	...	...	823	274	965	429	460	103	267	256
7	7	Navakani	829·64	128	129	542	276	266	...	...	...	...	119	22	189	134	108	44	61	88
8	8	Odaipatti	2,376·40	1,016	1,033	4,288	2,125	2,163	216	221	...	...	1,028	171	1,473	576	871	390	303	137
9	9	Veriyapur	1,441·14	669	678	2,680	1,338	1,342	258	237	...	...	605	133	880	618	472	38	268	566
10	10	Puliyurnatham	2,314·48	1,006	1,077	4,762	2,313	2,449	406	395	...	...	1,093	257	1,538	454	838	295	447	133
11	11	Kalanjipatti	660·07	322	323	1,528	776	752	...	...	...	...	335	94	495	155	295	27	81	108
12	12	Lakkayankottai	441·93	340	340	1,633	822	811	193	200	...	...	401	138	495	155	140	14	263	132
13	3	Athikombai	583·98	512	552	2,395	1,205	1,190	266	270	...	...	476	120	753	312	356	110	206	159
14	14	Kollapatti	420·49	268	268	1,120	561	559	58	53	...	...	260	74	329	72	134	...	132	70
15	15	Oddanchatram	1,242·43	2,230	2,283	10,524	5,430	5,094	752	697	...	...	3,250	1,466	3,092	1,013	678	211	502	636
16	16	Arasappapillaipatti	437·89	308	397	1,700	849	851	205	228	...	...	453	148	540	88	229	5	169	76
17	17	Virupakshi	1,349·68	925	1,124	4,779	2,349	2,430	385	402	...	...	1,135	432	1,387	693	517	227	343	250
18	18	Reddiyapatti	1,048·98	397	409	1,952	985	967	199	209	...	...	356	87	602	513	243	139	282	358
19	19	Pudur	1,171·20	217	226	946	485	461	73	91	...	...	265	72	308	91	149	7	120	81
20	20	Periakottai	980·19	503	523	2,358	1,183	1,175	144	144	...	...	487	162	771	200	401	30	265	163
21	21	Kaveriyammapatti	668·16	568	577	2,601	1,320	1,281	198	221	...	...	569	109	841	119	439	7	291	108
22	22	Kappiliyapatti	1,220·58	496	554	2,558	1,294	1,264	285	278	...	...	680	197	841	381	422	164	238	170
23	23	Thangachiyammapatti	862·42	853	962	4,357	2,142	2,215	481	481	...	...	909	190	1,269	462	585	86	352	346
24	24	Sindalapatti	425·33	361	361	1,616	792	824	228	231	...	...	386	91	487	191	263	69	143	84
25	25	Ambilikkai	1,527·74	598	626	2,797	1,429	1,368	171	148	...	...	687	182	882	354	486	159	206	156
26	26	Mandavady	851·49	527	564	2,418	1,195	1,223	206	189	...	...	524	159	758	281	407	39	191	207
27	27	Pottikampatty	487·67	184	212	841	418	423	26	27	...	...	212	34	271	86	156	34	44	40
28	28	Sikkamanaickanpetty	990·30	360	404	1,712	845	867	69	63	...	...	381	95	544	306	331	24	115	181
29	29	Kothayam	2,124·27	839	844	3,725	1,856	1,869	346	338	...	...	836	295	1,176	388	501	22	491	348
30	30	Porulloor	2,378·02	888	905	4,250	2,133	2,117	415	415	...	...	885	211	1,419	209	752	48	522	146

VILLAGEWISE PRIMARY CENSUS ABSTRACT—*cont.*

3. PALANI TALUK

Serial No.	Location Code No.	Name of Village	WORKERS III Livestock, Forestry, Fishing, Hunting, Plantations, Orchards & Allied activities		IV Mining and Quarrying		(V) Manufacturing, Processing, Servicing and Repairs (a) Household Industry		(b) Other than Household Industry		VI Construction		VII Trade and Commerce		VIII Transport, Storage & Communications		IX Other Services		X Non-workers	
			M	F	M	F	M	F	M	F	M	F	M	F	M	F	M	F	M	F
			(21)	(22)	(23)	(24)	(25)	(26)	(27)	(28)	(29)	(30)	(31)	(32)	(33)	(34)	(35)	(36)	(37)	(38)
1	1	Koothampoondi	2	...	...	...	102	41	4	...	32	1	41	12	4	...	113	18	732	1,456
2	2	Kariampatti	31	16	13	10	51	1	23	...	10	2	59	12	2	...	92	16	623	1,191
3	3	Appayampatti	...	...	33	13	31	6	2	...	9	1	4	1	...	...	35	3	286	565
4	4	Poosaripatti	29	6	...	2	35	4	25	8	20	6	26	4	2	...	44	3	276	723
5	5	Kallimandayam	2	1	5	1	91	3	16	2	27	2	118	16	6	...	143	20	953	1,865
6	6	Kondarangikeeranur	1	...	15	1	31	19	59	38	16	...	39	1	7	...	70	11	419	951
7	7	Navakani	1	...	...	...	1	...	...	...	2	...	4	1	2	...	10	1	87	132
8	8	Odaipatti	...	1	5	...	59	16	33	2	41	4	65	7	9	...	87	19	652	1,587
9	9	Veriyapur	...	...	...	...	56	2	3	...	3	2	18	2	4	...	56	8	458	724
10	10	Puliyurnatham	2	...	...	...	46	5	24	...	27	...	50	10	1	...	103	11	775	1,995
11	11	Kalanjipatti	3	...	1	...	22	...	20	...	26	6	14	6	...	...	33	8	281	597
12	12	Lakkayankottai	...	...	...	...	15	1	20	1	1	...	23	1	5	...	28	6	327	656
13	13	Athikombai	11	...	...	...	9	3	28	...	20	...	54	3	15	...	54	7	452	878
14	14	Kollapatti	...	...	...	...	5	...	6	...	1	...	36	2	...	...	15	...	232	487
15	15	Oddanchatram	26	4	6	4	87	6	232	9	42	1	806	44	226	2	487	96	2,338	4,081
16	16	Arasappapillaipatti	...	...	...	...	23	...	36	1	5	...	22	1	13	...	43	5	309	763
17	17	Virupakshi	42	19	4	8	126	26	33	11	58	29	136	11	28	...	100	21	962	1,828
18	18	Reddiyapatti	...	...	...	...	16	1	...	...	19	...	15	6	2	...	25	9	383	454
19	19	Pudur	...	...	...	...	4	...	3	...	...	...	6	3	2	...	24	...	177	370
20	20	Periakottai	...	...	...	...	14	...	15	...	18	...	18	3	2	...	38	4	412	975
21	21	Kaveriammapatti	...	...	14	...	11	...	22	...	...	1	29	...	...	...	25	3	479	1,162
22	22	Kappiliyapatti	5	2	...	...	51	27	5	...	6	...	67	5	1	...	46	13	453	883
23	23	Thangachiyammapatti	7	9	29	...	22	...	30	...	107	5	60	7	4	...	73	9	873	1,753
24	24	Sindalapatti	15	20	...	...	1	1	17	12	1	1	18	3	5	...	24	1	305	633
25	25	Ambilikkai	...	...	...	1	40	11	21	...	21	...	45	5	3	...	60	22	547	1,014
26	26	Mandavady	2	...	...	...	31	4	19	3	13	6	41	7	...	...	54	15	437	942
27	27	Pottikampatty	3	...	...	...	1	4	12	1	1	...	36	...	...	...	18	7	147	337
28	28	Sikkamanaickenpatty	18	90	...	...	21	1	4	1	7	...	12	8	...	1	36	...	301	561
29	29	Kothayam	5	...	...	...	30	...	30	4	13	...	42	4	4	...	60	10	680	1,481
30	30	Poruloor	...	1	...	...	22	1	9	1	9		16	1	1		...			

VILLAGEWISE PRIMARY CENSUS ABSTRACT—*cont.*

3. PALANI TALUK

Serial No.	Location Code No.	Name of Village	Area of Village in Hectares	Occupied Residential Houses	No. of Households	Total Population including Institutional & Houseless Population			Scheduled Castes		Scheduled Tribes		Literate and Educated Persons		WORKERS					
															Total Workers (i—ix)		I Cultivators		II Agricultural Labourers	
						P	M	F	M	F	M	F	M	F	M	F	M	F	M	F
(0)	(1)	(2)	(3)	(4)	(5)	(6)	(7)	(8)	(9)	(10)	(11)	(12)	(13)	(14)	(15)	(16)	(17)	(18)	(19)	(20)
31	31	Palappampatty	881·44	294	298	1,310	672	638	87	87	...	...	322	78	443	102	258	18	102	53
32	32	Paruthiyur	1,220·93	274	293	1,327	667	660	127	143	...	...	330	107	455	72	224	22	76	30
33	33	Appanoothu	766·50	230	288	1,035	528	507	81	87	...	...	276	72	383	92	213	6	83	75
34	34	Appipalayam	666·[illegible]4	223	232	1,026	540	486	107	120	...	...	192	40	370	167	112	9	226	149
35	35	Pungamuthur	1,086·22	246	246	1,160	607	553	111	103	...	...	329	105	397	65	211	...	77	43
36	36	Mettupatty	1,086·62	234	239	1,170	577	593	141	130	..	...	226	64	296	46	157	10	99	33
37	37	Vagarai	1,514·79	409	422	1,875	950	925	181	158	...	...	312	53	588	499	341	279	162	185
38	38	Marichilambu	1,783·11	683	752	3,230	1,582	1,648	284	265	...	...	695	198	1,023	426	493	143	258	214
39	39	Thumalipatty	938·91	391	394	1,830	901	929	140	163	...	...	388	98	595	244	291	90	223	150
40	40	Vilvathampatty	456·91	254	297	1,373	700	673	189	168	...	...	296	96	438	352	179	25	186	304
41	41	Puliyampatty	945·79	264	289	1,301	644	657	148	155		...	271	112	400	177	132	19	153	127
42	42	Mollampatty	511·95	160	160	696	334	362	69	71	...	...	152	41	213	176	119	94	58	78
43	43 a/b	Kothansangalam	977·76	642	738	3,320	1,651	1,669	681	701	...	...	712	252	993	450	233	22	470	415
44	44	Kallikkanaickenpatty	364·23	290	304	1,367	690	677	314	31[illegible]	...	...	358	97	440	64	169	20	165	29
45	48	Ayyampatty	1,630·13	314	400	1,774	895	879	266	261	30	25	239	29	601	32	220	7	220	15
46	49	Balasamudram	1,496·18	1,368	1,539	6,905	3,420	3,485	1,058	1,094	...	...	1,317	474	2,093	1,006	636	126	883	801
47	50	Pudachu	678·28	...	...	Uninhabited			...	...	...	...	...	...	Uninhabited			...	...	...
48	51	Thamaraikulam	361·76	273	284	1,219	601	618	201	207	...	...	248	104	348	155	122	10	187	134
49	52 a/c	A. Kalayamputhur		1,116	1,314	5,330	2,619	2,711	1,098	1,150	...	...	1,417	768	1,469	761	226	36	668	636
50	52 b/c	A. Kalayamputhur	1,412·50	356	369	1,924	966	958	487	456	...	...	432	144	615	27	81	5	365	17
51	52 c/c	A. Kalayamputhur		219	219	1,071	545	526	118	120	...	...	53	9	348	4	54	1	242	1
52	53	Mancor	1,353·32	726	913	4,319	2,171	2,148	882	841	...	...	1,116	477	1,294	787	318	26	742	695
53	54	Pudur	226·63	64	64	335	172	163	92	78	...	...	48	5	102	10	11	...	88	10
54	55	Akkaraipatty	1,063·55	409	409	1,883	925	963	125	131	...	...	335	104	605	184	286	4	164	141
55	56	Thoppampatty	2,230·71	658	690	2,992	1,494	1,498	231	23[illegible]	...	...	626	174	960	436	420	119	283	241
56	57	Velampatty	1,191·44	305	308	1,336	671	665	97	91	...	...	272	64	397	146	210	74	77	56
57	59	Korikadavu	576·87	349	408	1,675	834	841	483	498	...	...	307	85	544	360	67	33	365	311
58	60	Thalayuthu	1,996·[illegible]1	974	1,025	4,753	2,379	2,374	223	2[illegible]6	...	...	1,337	531	1,492	835	605	3[illegible]9	326	453
59	61	Pushpathur	2,[illegible]5·75	532	550	2,590	1,296	1,194	258	250	...	...	630	185	850	242	308	82	202	132
60	62	Midapady	1,265·90	439	441	2,124	1,014	1,110	177	199	1	3	366	98	62[illegible]	193	240	40	154	107

VILLAGEWISE PRIMARY CENSUS ABSTRACT—*cont.*

3. PALANI TALUK

Serial No.	Location Code No.	Name of Village	WORKERS III Livestock, Forestry, Fishing, Hunting, Plantations, Orchards & Allied activities		IV Mining and Quarrying		(V) Manufacturing, Processing, Servicing and Repairs (a) Household Industry		(b) Other than Household Industry		VI Construction		VII Trade and Commerce		VIII Transport, Storage & Communications		IX Other Services		X Non-workers	
			M	F	M	F	M	F	M	F	M	F	M	F	M	F	M	F	M	F
			(21)	(22)	(23)	(24)	(25)	(26)	(27)	(28)	(29)	(30)	(31)	(32)	(33)	(34)	(35)	(36)	(37)	(38)
31	31	Palappampatty	...	...	...	...	31	18	5	7	7	1	6	3	2	...	32	2	229	536
32	32	Paruthiyur	...	...	6	...	89	9	10	4	8	...	5	3	...	...	37	4	212	588
33	33	Appanoothu	20	5	...	...	14	4	1	...	17	...	6	2	...	...	29	...	145	415
34	34	Appipalayam	...	...	...	...	10	1	3	1	2	1	5	3	...	...	12	3	170	319
35	35	Pungamathur	5	...	...	...	33	11	5	2	3	...	31	3	3	...	29	6	210	488
36	36	Mettupatty	1	...	...	...	10	...	1	...	5	...	8	2	1	...	14	1	281	547
37	37	Vagarai	4	6	...	...	10	22	8	...	1.	...	14	2	1	...	47	5	362	426
38	38	Marichilambu	8	4	...	...	58	28	17	3	43	3	54	15	3	...	89	16	559	1,222
39	39	Thumalapatty	...	...	...	...	15	...	9	...	7	...	20	2	...	...	30	2	306	685
40	40	Vilvathampatty	...	...	...	...	12	2	24	8	...	...	13	5	...	...	24	8	262	321
41	41	Puliyampatty	17	4	...	...	11	...	28	4	2	...	28	21	4	...	25	2	244	480
42	42	Mollampatty	...	...	...	...	5	...	18	...	2	...	3	2	...	...	8	2	121	186
43	43 a/b	Kothamangalam	1	...	...	...	9	...	75	2	13	...	64	8	68	...	60	3	658	1,219
44	44	Kallikkanaickenpatty	1	...	...	...	10	1	43	4	6	3	9	2	7	...	30	5	250	613
45	48	Ayyampatty	74	2	...	...	26	5	12	...	...	...	13	1	1	...	35	2	294	847
46	49	Balasamudram	25	1	...	...	48	16	117	7	17	1	200	18	19	...	148	36	1,327	2,479
47	50	Pudachu	...	...	...	Uninhabited			...	...	...	...	...	...	Uninhabited			...	...	...
48	51	Thamaraikulam	2	...	...	...	1	...	13	3	...	...	11	5	...	...	12	3	253	463
49	52 a/c	A. Kalayamputhur	3	...	...	...	22	...	234	36	4	2	112	20	11	...	189	31	1,150	1,950
50	52 b/c	A. Kalayamputhur	2	...	...	...	3	...	37	1	2	...	53	2	3	...	69	2	351	931
51	52 c/c	A. Kalayamputhur	16	...	...	...	5	...	17	1	1	...	3	...	...	...	10	1	197	522
52	53	Manoor	9	2	...	...	18	16	32	8	12	3	74	9	5	...	84	34	877	1,361
53	54	Pudur	...	...	...	...	2	...	...	...	...	...	...	...	...	...	1	...	70	153
54	55	Akkaraipatty	...	...	3	...	64	24	3	5	20	3	23	4	4	...	38	3	320	779
55	56	Thoppampatty	25	19	...	...	68	12	12	...	21	6	37	15	7	...	87	24	534	1,062
56	57	Velampatty	9	4	...	...	31	4	17	...	4	1	20	2	1	...	28	5	274	519
57	59	Korikadavu	41	...	3	...	10	7	1	...	1	...	13	...	1	...	42	9	290	481
58	60	Thalayuthu	32	17	...	...	150	8	132	12	49	9	75	17	17	...	106	10	887	539
59	61	Pusphathur	19	4	...	...	19	3	188	13	8	1	18	5	6	...	52	2	476	952
60	62	Midapady	32	3	...	...	25	...	41	8	83	23	13	6	3	...	38	11	385	912

VILLAGEWISE PRIMARY CENSUS ABSTRACT *cont.*

3. PALANI TALUK

Serial No.	Location Code No.	Name of Village	Area of Village in Hectares	Occupied Residential Houses	No. of Households	Total Population including Institutional & Houseless Population			Scheduled Castes		Scheduled Tribes		Literate and Educated Persons		WORKERS: Total Workers (i–ix)		WORKERS: I Cultivators		WORKERS: II Agricultural Labourers	
						P	M	F	M	F	M	F	M	F	M	F	M	F	M	F
(0)	(1)	(2)	(3)	(4)	(5)	(6)	(7)	(8)	(9)	(10)	(11)	(12)	(13)	(14)	(15)	(16)	(17)	(18)	(19)	(20)
61	63	Muthunaickenpatty	1,673·03	475	482	2,098	1,014	1,084	203	240	...		528	190	614	199	228	17	218	152
62	64	Kolumakondan	1,628·92	202	267	1,082	559	523	84	75	...		314	86	318	27	203	13	45	9
63	65	Kovilammapatty	511·95	233	246	1,099	557	542	115	112	...	...	225	79	347	129	106	14	154	92
64	66	Melkaraipatty	2,172·84	725	786	3,529	1,730	1,799	374	324	...	...	759	371	1,336	422	440	124	280	210
65	67	Kottathurai	1,844·22	613	839	3,605	1,726	1,879	276	288	...	...	838	324	990	161	426	8	291	139
66	68	Rajampatty	1,197·91	701	774	3,679	1,830	1,849	266	269	...	...	547	122	1,171	704	450	241	391	414
67	69	Vadakadu	2,198·21	511	528	2,296	1,163	1,133	196	187	...	...	111	26	711	367	561	239	134	21
68	70	M. Athappampatty	1,182·54	389	428	1,831	924	907	142	149	29	21	391	54	651	440	402	231	112	159
69	71	Markampatty	412·49	344	364	1,757	874	883	54	61	.	...	585	297	485	45	98	5	170	35
70	72	Ellapatty	1,467·85	227	241	1,297	666	631	107	123	...	...	291	54	453	118	297	...	129	110
71	73	Chinnakampatty	1,580·40	365	397	1,820	895	925	94	104	...	...	422	139	608	350	281	109	164	228
72	74	I. Vadipatty	1,543·66	319	361	1,544	757	787	167	158	...	...	356	90	531	406	327	295	116	103
73	75	Kuthiluppai	1,154·44	353	371	1,708	836	872	141	144	...	...	338	79	537	498	315	339	84	140
74	76	Javadupatty	1,383·98	697	712	3,170	1,586	1,584	199	195	...	...	854	242	1,035	489	529	225	304	189
75	77	Idayakottai	1,800·22	780	786	3,275	1,540	1,735	233	243	...	...	861	473	794	245	220	82	230	134
76	78	Valayapatty	824·44	196	197	813	427	386	77	62	...	...	210	59	276	196	145	127	70	58
77	79	Kallupatty	574·05	68	73	353	174	179	37	42	...	...	51	2	117	51	31	...	79	51
78	80	Jogipatty	1,970·66	418	468	2,242	1,098	1,144	145	147	...	...	331	100	753	440	419	226	203	206
79	81	Puliamarathukottai	2,646·41	751	762	3,520	1,727	1,793	321	314	...	...	836	271	1,129	203	566	15	435	175
80	82	Devathur	1,478·81	642	665	2,724	1,358	1,366	155	153	...	...	575	189	885	488	445	220	281	246
81	83	Boduvarpatty	1,472·40	433	448	2,011	1,009	1,002	205	203	...	...	404	102	626	495	258	169	317	329
82	84	Veppanvalasu	401·32	116	117	544	283	261	151	134	...	...	112	26	167	20	55	2	93	18
83	85	Melakkottai	646·98	259	283	1,318	674	644	119	114	...	...	403	142	421	231	221	18	104	210
84	86	Amarapoondi	2,126·15	789	830	3,837	1,950	1,887	525	486	...	...	899	253	1,230	587	529	182	487	395
85	87 a/b	Eramanaickenpatty	1,431·94	290	325	1,472	755	717	358	324	...	...	328	82	470	287	258	233	140	130
86	87 b/b	Eramanaickenpatty		307	368	1,804	910	894	260	241	...	...	430	121	572	297	124	10	274	262
87	88	Manjanaickenpatty	1,151·70	1,083	1,141	5,114	2,545	2,569	372	363	...	...	1,291	457	1,592	868	772	333	400	450
88	89 a/b	Chatrapatty	2,773·35	714	760	3,429	1,722	1,707	117	117	...	...	1,001	433	1,001	387	351	121	275	217
89	89 b/b	Chatrapatty		462	476	2,070	1,075	995	250	207	...	...	575	223	616	363	251	143	265	202
90	90	Veeralapatty	48[illegible]·33	289	383	1,638	811	827	225	253	...	...	388	177	534	217	206	4	213	179

PRIMARY CENSUS ABSTRACT—*cont.*

TALUK 3. PALANI

VILLAGEWISE

Serial No.	Location Code No.	Name of Village	WORKERS III Livestock, Forestry, Fishing, Hunting, Plantations, Orchards & Allied activities		IV Mining and Quarrying		(V) Manufacturing, Processing, Servicing and Repairs (a) Household Industry		(b) Other than Household Industry		VI Construction		VII Trade and Commerce		VIII Transport, Storage & Communications		IX Other Services		X Non-Workers	
			M	F	M	F	M	F	M	F	M	F	M	F	M	F	M	F	M	F
			(21)	(22)	(23)	(24)	(25)	(26)	(27)	(28)	(29)	(30)	(31)	(32)	(33)	(34)	(35)	(36)	(37)	(38)
61	63	Muthunaickenpatty	7	2	...	...	69	19	12	...	24	...	19	7	5	...	62	2	370	885
62	64	Kolumakondan	...	...	...	...	51	...	1	...	2	...	2	3	...	...	14	2	241	496
63	65	Kovilammapatty	13	1	...	...	16	1	2	...	24	12	4	2	1	...	27	7	210	413
64	66	Melkaraipatty	9	11	...	...	171	52	2	...	35	13	34	4	6	...	59	8	694	1,377
65	67	Kottathurai	4	1	...	...	81	...	50	1	12	1	43	3	3	...	80	8	736	1,718
66	68	Rajampatty	52	8	...	...	141	16	24	1	17	3	21	16	1	...	74	5	659	1,145
67	69	Vadakadu	...	...	...	...	7	3	...	...	...	...	3	3	...	...	6	1	452	766
68	70	M. Athappampatty	...	...	...	...	51	16	21	16	18	3	14	5	1	...	32	10	273	467
69	71	Markampatty	2	...	...	...	25	...	19	...	2	...	127	...	3	...	39	5	389	838
70	72	Ellapatty	...	...	...	...	10	8	2	...	...	...	1	...	...	...	14	...	213	513
71	73	Chinnakampatty	...	...	...	...	48	8	7	...	31	...	24	...	...	...	53	5	287	575
72	74	I. Vadipatty	1	1	...	...	24	1	7	...	3	1	21	4	...	...	32	1	226	381
73	75	Kuthiluppai	3	2	...	...	72	...	2	1	3	1	26	3	1	...	41	12	289	374
74	76	Javadupatty	3	1	...	...	57	22	10	...	35	1	46	8	2	...	49	13	551	1,125
75	77	Idayakottai	3	...	...	...	34	5	26	...	14	1	153	6	12	...	102	17	746	1,490
76	78	Valayapatty	...	...	...	...	12	2	16	...	8	...	10	3	...	...	15	6	151	190
77	79	Kallupatty	...	...	...	...	...	...	1	...	...	...	1	...	...	...	7	...	57	128
78	80	Jogipatty	...	...	...	...	55	...	11	...	10	3	19	1	2	...	34	4	345	704
79	81	Puliamarathukottai	3	4	...	...	35	...	12	...	7	1	15	...	2	...	54	8	598	1,590
80	82	Devathur	...	...	...	...	31	1	13	...	31	...	19	14	1	...	64	7	473	878
81	83	Boduvarpatty	...	...	...	...	8	1	...	...	...	...	12	1	1	...	30	4	383	507
82	84	Veppanvalasu	...	...	...	...	5	...	...	...	...	...	6	...	...	...	8	...	116	241
83	85	Melakkottai	...	...	...	...	11	...	8	...	1	...	56	1	2	...	18	2	253	413
84	86	Amarapoondi	4	...	...	...	69	1	11	...	5	2	64	2	...	...	61	5	720	1,300
85	87 a/b	Eramanaickenpatty	4	1	...	...	16	7	...	...	3	...	20	8	2	...	27	8	285	330
86	87 b/b	Eramanaickenpatty	...	...	...	...	49	18	9	1	10	...	66	4	7	...	33	2	338	597
87	88	Manjanaickenpatty	46	2	...	...	53	6	17	...	80	43	103	22	18	...	103	12	953	1,701
88	89 a/b	Chatrapatty	2	1	...	...	38	5	50	14	24	4	102	11	25	...	134	24	721	1,320
89	89 b/b	Chatrapatty	1	...	...	...	12	1	11	...	9	...	21	7	11	...	35	10	459	632
90	90	Veeralapatty	...	...	20	14	11	3	11	...	10	...	19	5	8	...	36	12	277	610

VILLAGEWISE

3. PALANI

PRIMARY CENSUS ABSTRACT—*cont.*

TALUK

Serial No.	Location Code No.	Name of Village	Area of Village in Hectares	Occupied Residential Houses	No. of Households	Total Population including Institutional & Houseless Population			Scheduled Castes		Scheduled Tribes		Literate and Educated Persons		WORKERS: Total Workers (i—ix)		WORKERS: I, Cultivators		WORKERS: II Agricultural Labourers	
						P	M	F	M	F	M	F	M	F	M	F	M	F	M	F
(0)	(1)	(2)	(3)	(4)	(5)	(6)	(7)	(8)	(9)	(10)	(11)	(12)	(13)	(14)	(15)	(16)	(17)	(18)	(19)	(20)
91	91	Dasaripatty	1,237·99	181	189	860	426	434	69	57	...	...	217	76	260	212	117	42	93	163
92	92	Puducottai	914·36	123	205	1,040	519	521	94	108	...	...	214	62	315	255	83	...	194	249
93	93	Sindalavadampatty	1,015·57	322	337	1,538	795	743	126	118	...	...	372	122	506	394	203	147	232	236
94	94 a/b	Kanakkanpatty	1,430·68	603	658	2,931	1,444	1,487	248	267	...	...	558	164	992	762	506	321	290	403
95	94 b/b	Kanakkanpatty		245	293	1,301	635	666	209	235	...	...	282	74	386	58	145	9	122	34
96	95	Ayakudy (East)	3,796·59	1,774	2,013	9,075	4,508	4,567	2,149	2,216	...	...	2,181	843	2,657	1,100	1,051	218	971	726
97	96	Ayakudy (West)	1,489·12	2,286	2,506	11,557	5,797	5,760	1,721	1,685	18	16	2,764	975	3,429	1,623	787	144	1,673	1,337
98	97 a/b	Periammapatty	3,137·67	459	549	2,652	1,355	1,297	688	669	39	44	351	111	884	422	234	72	397	288
99	97 b/b	Periammapatty	410·67	...	1	1	1	...	...	...	...	...	1	...	1	...	...	...	...	...
100	98 a/b	Kedayurambu	1,854·26	579	531	2,550	1,283	1,267	252	230	...	...	653	188	835	359	415	142	263	192
101	98 b/b	Kedayurambu		1	1	4	2	2	...	...	...	...	1	...	2	...	2	...	...	...
102	99	Ayyampalayam	677·92	413	459	1,951	970	981	131	135	...	...	415	114	606	248	231	93	174	149
103	100	Chittiraikulam	940·16	262	293	1,382	682	700	98	114	...	...	337	92	449	172	240	52	115	112
104	101	Sukkamanaickenpatty	635·33	88	90	437	214	223	29	31	...	...	143	76	111	5	39	1	62	1
105	102	Pethanaickenpatty	458·02	138	244	1,124	551	573	179	185	...	...	249	126	342	127	121	22	118	74
106	103	Chinnakalayamputhur	791·23	665	707	3,218	1,589	1,629	203	217	...	...	939	503	909	271	114	5	161	112
107	104	Thathanaickenpatty	950·17	176	204	956	474	482	90	85	...	...	309	161	347	228	110	...	151	225
108	105	Velusamudram	299·21	99	108	485	250	235	29	19	...	...	104	35	126	32	81	...	27	27
109	106	Vadipatti	787·61	121	139	608	323	285	52	46	...	...	144	48	205	90	88	1	80	54
110	107 a/b	Neikarapatti	535·49	731	839	3,890	1,967	1,923	248	248	...	...	1,082	436	1,199	263	322	14	387	188
111	107 b/b	Neikarapatti		164	177	836	417	419	109	138	...	...	260	119	252	111	123	8	72	93
112	108	Periyakalayamputhur	120·65	824	911	4,541	2,263	2,281	764	757	...	...	1,056	393	1,378	424	273	26	712	367
113	109	Iravimangalam	786·51	...	1	1	1	...		...	...	—	...	—	...	...	...	...	...	...
114	110	Thathanaickenpatti	423·49	64	56	314	148	166	...	...	...	...	22	4	102	47	12	11	61	28
115	111	Kavalapatti	512·12	718	853	3,928	1,936	1,992	336	361	...	...	807	288	1,225	594	460	21	498	539
116	112	Pappampatti	416·74	1,352	1,416	6,179	3,190	3,239	1,930	2,016	...	...	1,417	432	1,824	627	600	163	748	348
117	113	Rettayambidy	595·29	1	1	2	1	1	..	...	...	...	1	...	1	1	1	1	—	—
118	114	Chinnampatty	218·67	32	52	223	105	118	31	8	...	...	47	12	63	33	38	9	25	24
119	115	Ardipatti	8,858·76	673	798	3,200	1,620	1,580	5	344	...	...	552	180	903	473	443	102	402	341
120	116	R. Vadipatti (Reserve Forest)	2,253·53	...	...	Reserve Forest			...	...	...	...	...	...	Reserve Forest		...	...	...	...

VILLAGEWISE PRIMARY CENSUS ABSTRACT – *cont.*

3. PALANI TALUK

Serial No.	Location code No.	Name of Village	WORKERS III Livestock, Forestry, Fishing, Hunting, Plantations, Orchards & Allied activities		IV Mining and Quarrying		(V) Manufacturing, Processing, Servicing and Repairs (a) Household Industry		(b) Other than Household Industry		VI Construction		VII Trade and Commerce		VIII Transport, Storage & Communications		IX Other Services		X Non-workers	
			M	F	M	F	M	F	M	F	M	F	M	F	M	F	M	F	M	F
			(21)	(22)	(23)	(24)	(25)	(26)	(27)	(28)	(29)	(30)	(31)	(32)	(33)	(34)	(35)	(36)	(37)	(38)
91	91	Dasaripatty	...	...	...	...	21	...	6	...	4	...	8	...	...	...	11	7	166	222
92	92	Puducottai	...	...	...	...	13		5	...	...	...	9	2	...	...	11	3	204	266
93	93	Sindalavadampatty	...	...	...	...	1	...	7	...	...	...	17	2	17	...	29	9	289	349
94	94 a/b	Kanakkanpatty	5	...	28	...	29	5	13	...	12	...	56	14	1	...	52	19	452	725
95	94 b/b	Kanakkanpatty	...	...	...	...	42	3	2	...	1	...	47	9	6	...	21	3	249	608
96	95	Ayakudy (East)	28	9	1	2	35	7	85	7	6	2	272	61	38	1	170	67	1,851	3,467
97	96	Ayakudy (West)	88	7	5	...	98	36	91	4	90	6	308	42	49	...	240	47	2,368	4,137
98	97 a/b	Periammapatty	169	80	...	...	21	4	6	1	14	1	16	4	3	...	24	4	471	873
99	97 b/b	Periammapatty		...	...	...	...	...	...	...	...	...	...	...	...	...	1	...	...	...
100	98 a/b	Kedayurambu	...	...	39	16	6	...	8	1	8	2	52	1	3	...	41	5	448	908
101	98 b/b	Kedayurambu	...	...	...	...		...	...	...	...	...	...	...	...	...	...	...	...	2
102	99	Ayyampalayam	1	...	...	...	90	2	17	...	34	...	22	2	1	...	36	2	364	733
103	100	Chittiraikulam	9	2	...	...	6	...	39	1	10	...	12	3	...	...	18	2	233	528
104	101	Sukkamanaickenpatty	...	...	...	...	8	...	27	3	...	...	1	...	2	...	5	...	70	218
105	102	Pethanaickenpatty	4	1	...	...	30	14	42	7	7	1	7	7	2	...	11	1	209	446
106	103	Chinnakalayampudur	2	...	6	...	12	...	516	133	11	4	41	3	2	...	44	14	680	1,35
107	104	Thathanaickenpatty	2	1	...	...	9	.	27	...	2	...	1	...	1	...	14	2	157	25
108	105	Velusamudram	...	...	...	3	1	...	2	...	1	...	4	1	...	...	10	1	124	20
109	106	Vadipatti	7	...	...	...	.	...	9	1	6	3	2	...	...	...	12		114	22
110	107 a/b	Neikarapatti	4	1	...	...	37	14	221	23	49	3	53	7	11	...	115	18	768	1,65
111	107 b/b	Neikarapatti		1	3	...	8	2	22	4	6	1	7	2	...	...	11	...	165	30
112	108	Periyakalayampudur	6	...	...		17	5	117	12	7	...	189	8	9	...	48	8	882	1,85
113	109	Iravimangalam	...	...	...	...	...	...	...	...	...	...	...	...	...	...	...	...	1	.
114	110	Thathanaickenpatti	13	8	...	...	...	...	...	...	11	...	3	...	...	...	2	...	46	11
115	111	Kavalapatti	30	5	1	...	33	2	14	2	9	...	109	9	4	...	67	16	711	1,39
116	112	Pappampatti	45	1	..	...	50	43	87	5	8	...	153	29	31	...	102	32	1,366	2,61
117	113	Rettayambady	...	...	...	...	...	...		...	...	...	...	...	...	...	...	...	...	.
118	114	Chinnammapatti	...		...	...	...	...	...	...	.	...	...	...	.	...	...	...	42	8
119	115	Andipatti	5	2	3	1	40	2	1	1	10	3	39	8	6	...	9	13	622	1,10
120	116	R. Vadipatti (South)	...	...		Reserve Forest		...	...		...	...	...	Reserve Forest			...	...	...	.

VILLAGEWISE PRIMARY CENSUS ABSTRACT—*cont.*

3. PALANI TALUK

Serial No.	Location Code No.	Name of Village	Area of Village in Hectares	Occupied Residential Houses	No. of Households	Total Population including Institutional & Houseless Population			Scheduled Castes		Scheduled Tribes		Literate and Educated Persons		WORKERS: Total Workers (i—ix)		WORKERS: I Cultivators		WORKERS: II Agricultural Labourers	
						P	M	F	M	F	M	F	M	F	M	F	M	F	M	F
(0)	(1)	(2)	(3)	(4)	(5)	(6)	(7)	(8)	(9)	(10)	(11)	(12)	(13)	(14)	(15)	(16)	(17)	(18)	(19)	(20)
121	117	Sitharevu	903·77	126	146	694	351	343	159	149	...	...	107	28	225	182	72	27	92	142
122	118	Andipatti	17·48	...	6	25	16	9	...	...	16	9	...	...	7	...	...	...	...	...
123	119	Chatrapatti	24·36	6	6	10	10	...	...	...	...	...	5	...	10	...	10	...	...	...
124	120	Idayakottai	1,040·97	...	2	1	1	...	...	...	...	...	1	...	1	...	...	...	...	...
125	121	Karvikuttu	559·24	...	...	Reserve Forest			...	...	...	...	...		Reserve Forest				...	...
126	122	Palani Hills Northern Slope	4,065·21	40	40	170	82	88	33	37	...	...	16	2	62	53	56	53	2	...
127	123	Siruvakadu		...	...	Reserve Forest			...	...	...	...	...	...	...	Reserve Forest			...	...
		Taluk Total	150,318·00	58,728	63,535	284,756	142,340	142,416	30,781	30,628	133	118	65,779	21,784	88,904	37,894	36,847	10,240	29,552	24,006

VILLAGEWISE PRIMARY CENSUS ABSTRACT—*concld.*

3. PALANI TALUK

Serial No.	Location Code No.	Name of Village	WORKERS															
			III Livestock, Forestry, Fishing, Hunting, Plantations, Orchards & Allied activities		IV Mining and Quarrying		(V) Manufacturing, Processing, Servicing and Repairs (a) Household Industry		(b) Other than Household Industry		VI Construction		VII Trade and Commerce		VIII Transport, Storage & Communications		IX Other Services		X Non-workers	
			M	F	M	F	M	F	M	F	M	F	M	F	M	F	M	F	M	F
			(21)	(22)	(23)	(24)	(25)	(26)	(27)	(28)	(29)	(30)	(31)	(32)	(33)	(34)	(35)	(36)	(37)	(38)
121	117	Sitharevu	8	1	...	...	27	4	1	...	14	5	7	3	1	...	3	...	126	161
122	118	Andipatti	7	...	...	...	...	...	...	...	...	...	...	...	...	...	...	...	9	9
123	119	Chatrapatti	...	...	...	...	...	...	...	...	...	...	...	...	...	...	...	...	...	...
124	120	Idayakottai	...	...	...	...	1	...	...	...	...	...	...	...	...	...	...	...	...	...
125	121	Karvikuttu	...	...	...	Reserve Forest			...	...	...	...	...	...	...	Reserve Forest			...	...
126	122	Palani Hills Northern Slope	...	...	...	...	...	...	...	...	...	...	4	...	...	...	...	...	20	35
127	123	Siruvakadu	...	...	...	Reserve Forest			...	...	...	...	...	...	...	Reserve Fores			...	...
		Taluk Total	1,141	364	243	76	3,762	714	3,584	462	1,631	244	5,361	723	816	4	5,967	1,061	53,436	104,522

Foot Note :

Location Code Number	
43 b/b	Included in Palani Municipality.
45 a/b	Non-city Urban Unit.
45 b/b	Included in Palani Municipality.
46 a/b	Non-city Urban Unit.
46 b/b	Included in Palani Municipality.
47 a/b	Non-city Urban Unit.
47 b/b	Included in Palani Municipality.
58	Non-city Urban Unit.

APPENDIX

Statement Showing a List of Revenue Villages Forming Part of Panchayats

3. PALANI TALUK

Location Code No.	Name of Village	Name of Panchayat in which included with alphabetical indications for the total segment	Cross reference for the other segment/ segments of the Panchayat.
(1)	(2)	(3)	(4)
7	Navakani	Mandavady b/b	26 for a/b
15	Oddanchatram	Oddanchatram a/b	69a/b for b/b
26	Mandavady	Mandavady a/b	7 for b/b
27	Pottikkanpatty	Sikkamanaickenpatty b/b	28 for a/b
28	Sikkamanaickenpatty	Sikkamanaickenpatty a/b	27 for b/b
39	Thummalapatty	Thummalapatty a/b	54 for b/b
48	Ayyampatty	Balasamudram b/c	49a/b for a/c 50 for c/c
49a/b	Balasamudram	Balasamudram a/c	48 for b/c 50 for c/c
50	Pudachu	Balasamudram c/c	49a/b for a/c 48 for b/c
52 b/c	A. Kalayamputhur	Neikarapatti c/c	107a/b for a/c & 108 for b/c
52 c/c	A. Kalayamputhur	Karadikootam b/b	107b/b for a/b
54	Pudur	Thummalapatty b/b	39 for a/b
69 a/b	Vadakadu	Oddanchatram b/b	15 for a/b
70	M. Athappampatti	Markampatti b/b	71 for a/b
71	Markampatti	Markampatti a/b	70 for b/b
77	Idayakottai	Idayakottai a/b	79 for b/b
79	Kallupatti	Idayakottai b/b	77 for a/b
84	Veppanvalasu	Melakottai b/b	85 for a/b
85	Melakottai	Melakottai a/b	84 for b/b
87b/b	Eramanaickenpatty	Kanakkanpatty a/b	94 a/b for b/b
91a/b	Dasaripatty	Dasaripatty a/b	92 for b/b
92	Puducottai	Dasaripatty b/b	91a/b for a/b
94a/b	Kanakkanpatty	Kanakkanpatty b/b	87 b/b for a/b
95	Ayakudy (East)	Ayakudy a/b	96 for b/b
96	Ayakudy (West)	Ayakudy b/b	95 for a/b
99	Ayyampalayam	Ayyampalayam a/b	105 for b/b

Location Code No.	Name of Village	Name of Panchayat in which included with alphabetical indications for the total segment	Cross reference for the other segment/ segments of the Panchayat.
(1)	(2)	(3)	(4)
101	Sukkamanaickenpatty	Pethanaickenpatty b/b	102 for a/b
102	Pethanaickenpatty	Pethanaickenpatty a/b	101 for b/b
104	Thathanaickenpatty (North)	Thathanaickenpatty a/b	110 for b/b
105	Velusamudram	Ayyampalayam b/b	99 for a/b
106	R. Vadipatti (North)	Kavalapatty b/e	111 for a/e 109 for c/e 116 for d/e 117 for e/e
107a/b	Neikkarapatti	Neikkarapatti a/c	52 b/c for c/c 108 for b/c
107b/b	Neikkarapatti	Karadikoottam a/b	52c/c for b/b
108	Periakalayamputhur	Neikkarapatti b/c	107a/b for a/c 52b/c for c/c
109	Iravimangalam	Kavalapatty c/e	111 for a/e 106 for b/e 116 for d/e 117 for e/e
110	Thathanaickenpatty (South)	Thathanaickenpatty b/b	104 for a/b
111	Kavalapatty	Kavalapatty a/e	106 for b/e 109 for c/e 116 for d/e 117 for e/e
112	Pappampatty	Pappampatty a/b	113 for b/b
113	Rettayambady	Pappampatty b/b	112 for a/b
114	Chinnammapatty	Andipatty a/b	115 for b/b
115	Andipatty	Andipatty b/b	114 for a/b
116	R. Vadipatti (South)	Kavalapatty d/e	111 for a/e 106 for b/e 109 for c/e 117 for e/e
117	Sitharevu	Kavalapatty e/e	111 for a/e 106 for b/e 109 for c/e 116 for d/e

URBAN BLOCKWISE PRIMARY CENSUS ABSTRACT

3. PALANI

TALUK

Serial No.	Location Code No.	Name of Town/ Ward/Enumerator's Block No.			Area of Town in Sq. Km.	Occupied Residential Houses	No. of Households	Total Population including Institutional & Houseless Population			Scheduled Castes		Scheduled Tribes		Literate and Educated Persons		WORKERS: Total Workers (i—ix)		WORKERS: I Cultivators		WORKERS: II Agricultural Labourers	
								P	M	F	M	F	M	F	M	F	M	F	M	F	M	F
(0)	(1)	(2)			(3)	(4)	(5)	(6)	(7)	(8)	(9)	(10)	(11)	(12)	(13)	(14)	(15)	(16)	(17)	(18)	(19)	(20)
	Palani Agglomeration : III	Palani (M)			**10·13**	**9,373**	**11,013**	**51,664**	**26,297**	**25,367**	**3,134**	**3,192**	**58**	**54**	**16,595**	**10,165**	**14,071**	**2,286**	**788**	**73**	**1,836**	**857**
		Ward No.	E.B. No.																			
1		1	1			84	102	494	245	249	...	...	...	...	185	111	142	20	4	1	1	1
2			2			100	110	513	246	267	...	...	...	...	146	99	141	13	...	...	5	1
3			3			66	108	478	231	247	...	...	...	...	158	61	151	9	10	1	3	2
4			4			79	141	702	312	390	...	13	...	...	229	192	182	29	9	2	45	10
5			5			121	163	709	368	341	...	...	...	...	259	162	189	13	19	...	2	1
6			6			94	166	725	356	369	127	140	...	...	184	30	205	55	...	...	16	6
				Total		**544**	**790**	**3,621**	**1,758**	**1,863**	**127**	**153**	...	...	**1,161**	**655**	**1,010**	**139**	**42**	**4**	**72**	**21**
7		2	7			118	164	663	330	333	...	...	...	...	266	185	173	14	21	...	21	...
8			8			150	154	725	373	352	...	...	...	...	290	207	197	13	6	...	7	...
9			9			60	63	310	159	151	...	...	...	...	129	93	78	8	3	...	5	...
				Total		**328**	**381**	**1,698**	**862**	**836**	...	...	...	...	**685**	**485**	**448**	**35**	**30**	...	**33**	...
10		3	10			85	98	450	224	226	4	5	...	...	164	107	120	20	1	1	32	12
11			11			80	102	487	228	259	...	...	...	...	184	187	121	3	3	...	...	...
12			12			81	111	542	265	277	...	...	...	...	185	127	143	26	16	3	1	—
				Total		**246**	**311**	**1,479**	**717**	**762**	**4**	**5**	...	—	**533**	**421**	**384**	**49**	**20**	**4**	**33**	**12**
13		4	13			104	125	689	343	346	...	...	...	...	260	140	179	12	26	5	26	1
14			14			106	138	623	302	321	...	...	...	...	207	158	171	22	5	1	17	1
15			15			77	77	388	183	205	...	..	...	...	109	64	112	3	2	...	..	...
				Total		**287**	**340**	**1,700**	**828**	**872**	...	...	...	...	**576**	**362**	**462**	**37**	**33**	**6**	**43**	**2**
16		5	16			39	39	182	97	85	...	...	...	...	47	21	40	4	1	...	...	...
17			17			123	123	694	364	330	...	...	...	...	277	170	180	3	3	..	2	..
18			18			64	68	411	212	199	...	...	...	...	166	94	99	3	10	...	...	...
				Total		**226**	**230**	**1,287**	**673**	**614**	...	...	...	...	**490**	**285**	**319**	**10**	**14**	...	**2**	...
19		6	19			44	60	361	184	177	...	...	...	...	156	138	103	3	6	...	...	...
20			20			52	82	357	180	177	...	...	..	..	118	70	91	13	4	...	...	...
21			21			60	88	445	219	226	...	...	...	...	147	84	122	19	6	...	1	1
22			22			96	153	698	342	356	...	...	...	...	210	123	181	23	19	...	10	...

URBAN BLOCKWISE PRIMARY CENSUS ABSTRACT—*cont.*

3. PALANI TALUK

Serial No.	Location Code No.	Name of Town/ Ward/Enumerator's Block No.			WORKERS III Livestock, Forestry, Fishing, Hunting, Plantations, Orchards & Allied activities		IV Mining and Quarrying		(V) Manufacturing, Processing, Servicing and Repairs (a) Household Industry		(b) Other than Household Industry		VI Construction		VII Trade and Commerce		VIII Transport, Storage & Communications		IX Other Services		X Non-workers	
					M	F	M	F	M	F	M	F	M	F	M	F	M	F	M	F	M	F
					(21)	(22)	(23)	(24)	(25)	(26)	(27)	(28)	(29)	(30)	(31)	(32)	(33)	(34)	(35)	(36)	(37)	(38)
	Palani Agglomeration:				**159**	**16**	**2**	...	**354**	**26**	**1,664**	**97**	**276**	**21**	**3,816**	**241**	**1,032**	**19**	**4,144**	**936**	**12,226**	**23,081**
	III	Palani (M)—*cont.*																				
			Ward No.	E.B. No.																		
1			1	1	1	...	...	...	59	8	24	4	...	...	28	2	3	...	22	4	103	229
2				2	...	...	...	...	44	7	12	1	1	...	42	2	1	...	36	2	105	254
3				3	13	...	...	...	11	...	39	1	2	...	30	...	8	...	35	5	80	238
4				4	2	1	...	...	3	...	24	...	9	2	41	8	4	...	45	6	130	361
5				5	1	...	...	...	...	...	44	4	27	...	44	1	7	...	45	7	179	328
6				6	2	4	...	...	11	...	32	1	7	7	41	8	5	...	91	29	151	314
				Total	**19**	**5**	...	...	**128**	**15**	**175**	**11**	**46**	**9**	**226**	**21**	**28**	...	**274**	**53**	**748**	**1,724**
7			2	7	...	...	...	...	2	...	31	...	...	...	34	...	5	...	59	14	157	319
8				8	...	...	...	...	37	1	25	4	2	...	62	2	4	...	54	6	176	339
9				9	...		...	...	1	...	10	4	...	...	42	1	2	...	15	3	81	143
				Total	...	...	...	...	**40**	**1**	**66**	**8**	**2**	...	**138**	**3**	**11**	...	**128**	**23**	**414**	**801**
10			3	10	...	...	...	...	...	...	11	2	3	...	21	1	5	...	47	4	104	206
11				11		...	...	...	...	...	1	...	...	...	21	...	5	...	91	3	107	256
12				12	13	6	...	...	...	...	19	1	1	...	35	7	8	...	50	9	122	251
				Total	**13**	**6**	...	...	...	...	**31**	**3**	**4**	...	**77**	**8**	**18**	...	**188**	**16**	**333**	**713**
13			4	13	2	...	...	...	25	...	4	...	5	...	60	3	6	...	25	3	164	334
14				14	9	1	...	...	...	...	28	1	3	...	56	6	4	...	49	12	131	299
15				15	1	...	...	...	13	...	4	...	...	...	73	...	5	...	14	3	71	202
				Total	**12**	**1**	...	...	**38**	...	**36**	**1**	**8**	...	**189**	**9**	**15**	...	**88**	**18**	**366**	**835**
16			5	16	...	...	...	...	1	...	...	...	1	...	28	1	2	...	7	3	57	81
17				17	1	...	...	...	...	...	22	1	6	...	124	...	11	...	11	2	184	327
18				18	1	...	...	...	...	...	13	...	1	1	67	2	3	...	6	...	113	196
				Total	2	...	...	...	**1**	...	**35**	**1**	**8**	**1**	**219**	**3**	**14**	...	**24**	**5**	**354**	**604**
19			6	19	...	...	...	...	...	...	18	1	...	...	73	...	1	...	5	2	81	174
20				20	2	1	...	...	...	...	18	2	4	...	32	1	5	...	26	9	89	164
21				21	15	...	...	...	...	...	32	...	...	...	37	10	6	...	25	8	97	207
22				22	1	...	...	...	2	...	58	2	5	...	40	4	4	...	42	17	161	333

URBAN BLOCKWISE

3. PALANI

PRIMARY CENSUS ABSTRACT—*cont.*

TALUK

Serial No.	Location Code No.	Name of Town/ Ward/ Enumerator's Block No.	Area of Town in Sq. Km.	Occupied Residential Houses	No. of Households	Total Population including Institutional & Houseless Population			Scheduled Castes		Scheduled Tribes		Literate and Educated Persons		WORKERS: Total Workers (i—ix)		WORKERS: I Cultivators		WORKERS: II Agricultural Labourers	
						P	M	F	M	F	M	F	M	F	M	F	M	F	M	F
(0)	(1)	(2)	(3)	(4)	(5)	(6)	(7)	(8)	(9)	(10)	(11)	(12)	(13)	(14)	(15)	(16)	(17)	(18)	(19)	(20)
	III	**Palani (M)**—*cont.*																		
23		23		36	50	249	128	121	...	...	...	...	77	46	73	11	8	...	4	—
24		24		124	124	561	277	284	127	138	...	...	104	56	156	57	20	4	59	48
25		25		195	195	774	375	399	238	266	...	...	197	87	224	18	15	...	131	15
		Total		607	752	3,445	1,705	1,743	365	404	...	...	1,009	604	950	144	78	4	205	64
26		7 26		141	147	566	276	290	276	290	...	...	99	18	179	119	1	...	157	119
27		27		125	125	510	256	254	237	234	...	...	64	15	161	77	10	...	124	73
28		28		132	133	590	296	294	157	156	...	...	114	37	182	122	...	...	106	120
29		29		83	104	522	259	263	143	145	...	...	113	56	143	33	28	1	33	18
		Total		481	569	2,188	1,087	1,101	813	825	...	...	390	126	665	351	39	1	420	330
30		8 30		87	118	553	265	288	237	262	...	...	41	10	150	95	6	...	7	1
31		31		154	165	735	364	371	348	360	...	...	70	18	222	122	4	...	191	119
32		32		97	98	404	194	210	...	...	...	...	134	76	110	20	...	...	9	8
33		33		45	103	435	222	213	...	...	...	...	146	100	104	20	4	...	...	...
34		34		69	83	438	289	149	28	21	...	...	224	87	196	...	...	...	...	...
35		35		113	113	540	283	257	36	42	52	47	170	97	147	38	2	...	...	...
36		36		160	160	655	325	330	90	83	...	...	189	82	167	43	...	...	3	2
37		37		54	148	673	353	320	...	...	6	7	240	170	161	22	4	...	...	...
		Total		779	988	4,433	2,295	2,138	739	768	58	54	1,214	640	1,257	360	20	...	210	130
38		9 38		10	14	62	31	31	...	...	...	...	24	16	14	1	...	...	...	...
39		39		99	147	682	342	340	76	62	...	...	226	144	186	53	23	7	22	15
40		40		54	87	432	223	209	...	...	...		156	98	109	1	15	...	1	...
41		41		135	156	795	393	402	...	...	...	...	277	239	213	10	18	1	...	...
		Total		298	404	1,971	989	982	76	62	...	...	683	497	522	65	56	8	23	15
42		10 42		29	39	162	88	74	...	...	...	...	70	46	41	3	6	...	2	...
43		43		58	58	312	157	155	...	...	...		131	99	93	1	5	...	...	...
44		44		72	103	541	279	262	...	...	...	...	215	153	138	18	15	1	2	...
45		45		95	160	743	368	375	...	...	...	...	220	101	194	35	8	...	...	...
46		46		78	109	507	237	270		...	...	...	164	130	143	5	12	...	4	...

URBAN BLOCKWISE

3. PALANI

PRIMARY CENSUS ABSTRACT—*cont.*

TALUK

Serial No.	Location Code No.	Name of Town/Ward/Enumerator's Block No.	WORKERS III Livestock, Forestry, Fishing, Hunting, Plantations, Orchards & Allied activities M	III F	IV Mining and Quarrying M	IV F	(V) Manufacturing, Processing, Servicing and Repairs (a) Household Industry M	(a) F	(b) Other than Household Industry M	(b) F	VI Construction M	VI F	VII Trade and Commerce M	VII F	VIII Transport, Storage & Communications M	VIII F	IX Other Services M	IX F	X Non-workers M	X F
			(21)	(22)	(23)	(24)	(25)	(26)	(27)	(28)	(29)	(30)	(31)	(32)	(33)	(34)	(35)	(36)	(37)	(38)
	III	Palani (M)—*cont.*																		
23		23	1	...	...	...	3	...	27	3	...	...	14	4	5	...	11	4	55	110
24		24	...	...	...	...	6	...	15	1	1	...	33	3	4	...	18	1	121	227
25		25	...	...	...	...	5	...	8	...	1	1	28	...	10	...	26	2	151	381
		Total	19	1	...	...	16	...	176	9	11	1	257	22	35	...	153	43	755	1,596
26		7 26	...	...	...	...	1	...	1	...	...	...	3	...	4	...	12	...	97	171
27		27	...	...	...	...	...	...	1	...	...	...	4	...	3	...	19	4	95	177
28		28	...	...	...	...	...	...	5	...	2	...	10	1	10	...	49	1	114	172
29		29	4	...	...	...	...	...	10	1	...	...	25	4	11	3	32	6	116	230
		Total	4	...	...	...	1	...	17	1	2	...	42	5	28	3	112	11	422	750
30		8 30	...	...	...	...	...	...	15	4	...	...	1	...	4	...	117	90	115	193
31		31	1	...	...	...	...	...	3	...	...	...	1	1	1	...	21	2	142	249
32		32	...	...	...	...	23	3	17	2	1	1	26	3	6	...	28	3	84	190
33		33	1	1	...	...	7	...	17	2	2	2	32	3	15	...	26	12	118	193
34		34	1	...	...	...	...	...	1	...	1	...	1	...	...	...	192	...	93	149
35		35	...	...	...	...	16	...	11	...	3	2	50	3	6	1	59	32	136	219
36		36	...	1	...	...	...	...	27	3	5	...	50	7	20	1	62	29	158	287
37		37	...	...	...	...	...	...	17	...	1	...	56	2	8	2	75	18	192	298
		Total	3	2	...	...	46	3	108	11	13	5	217	19	60	4	589	186	1,038	1,778
38		9 38	...	...	...	...	...	...	...	...	1	...	5	...	4	...	4	1	17	30
39		39	3	...	...	...	...	1	24	...	1	...	54	8	12	...	47	22	156	287
40		40	...	...	...	...	4	...	15	...	1	...	40	...	8	...	25	1	114	208
41		41	...	...	...	...	1	...	39	...	9	...	83	1	18	...	45	8	180	392
		Total	3	...	...	...	5	1	78	...	12	...	182	9	42	...	121	32	467	917
42		10 42	...	...	...	...	...	...	7	...	...	...	14	...	...	...	12	3	47	71
43		43	...	...	...	...	...	...	23	...	...	...	28	...	11	...	26	1	64	154
44		44	10	...	...	...	...	...	24	2	...	...	47	...	9	1	31	14	141	244
45		45	...	...	...	...	...	...	36	3	2	...	68	8	15	...	65	24	174	340
46		46	...	...	...	...	...	...	14	...	14	...	27	1	6	...	66	4	94	265

URBAN BLOCKWISE PRIMARY CENSUS ABSTRACT—*cont.*

3. PALANI TALUK

Serial No.	Location Code No.	Name of Town/ Ward/Enumerator's Block No.	Area of Town in Sq. Km.	Occupied Residential Houses	No. of Households	Total Population including Institutional & Houseless Population			Scheduled Castes		Scheduled Tribes		Literate and Educated Persons		WORKERS: Total Workers (i—ix)		WORKERS: I Cultivators		WORKERS: II Agricultural Labourers	
						P	M	F	M	F	M	F	M	F	M	F	M	F	M	F
(0)	(1)	(2)	(3)	(4)	(5)	(6)	(7)	(8)	(9)	(10)	(11)	(12)	(13)	(14)	(15)	(16)	(17)	(18)	(19)	(20)
	III	**Palani (M)—*cont.***																		
47		47		169	179	887	464	423	4	3	...	...	318	169	262	16	2	...	...	...
		Total		501	639	3,152	1,593	1,559	4	3	...	...	1,118	698	871	78	48	1	8	...
48		11 48		87	99	490	247	243	...	...	...	...	164	70	155	5	...	...	52	...
49		49		39	78	408	214	194	...	...	...	...	117	59	114	3	...	...	40	...
50		50		173	178	813	426	387	...	3	...	...	138	63	242	23	5	1	14	4
51		51		143	144	684	371	313	...	...	...	...	237	119	181	10	2	...	9	...
		Total		442	499	2,395	1,258	1,137	...	3	...	...	656	311	692	41	7		115	4
52		12 52		135	140	605	342	264	70	62	...	...	198	83	183	7	...	...	3	...
53		53		93	113	538	263	275	.	...	...	...	174	100	155	17	8	...	...	1
54		54		121	128	545	268	277	...	...	...	...	118	50	171	35	6	...	1	...
		Total		349	381	1,689	873	816	70	62	...	...	490	233	509	59	14		4	1
55		13 55		139	139	667	326	341	...	...	...	...	240	196	174	13	7	...	3	.
56		56		100	108	546	273	273	...	...	...	...	207	148	140	4	9	...	2	...
57		57		140	140	684	360	324	...	...	...	...	264	149	192	31	12	...	24	20
58		58		89	90	471	252	219	...	...	...	...	195	137	128	12	3	.	...	...
		Total		468	477	2,368	1,211	1,157		...	...	...	906	630	634	69	31	...	29	20
59		14 59		100	102	561	256	305	5	3	...	...	205	209	118	19	8	...	1	...
60		60		63	160	736	354	382	...	...	...	...	214	140	179	35	7	1	...	...
61		61		116	117	512	264	248	4	8	...	...	212	125	144	10	3	...	...	...
62		62		104	104	545	290	255	...	...	...	...	212	137	136	4	2	..	...	...
63		63		7	13	260	25	235	...	15	...	...	16	213	9	36	...	...	...	...
64		64		131	131	686	355	331	8	9	...	...	242	183	145	9	6	...	...	...
65		65		166	166	806	408	398	...	...	...	...	331	259	179	15	4	...	4	...
66		66		105	108	595	307	288	3	...	...	...	251	192	138	3	...	...	...	...
67		67		97	110	550	295	255	39	28	...	...	182	120	120	2	...	...	...	...
		Total		889	1,911	5,25.	2,554	2,697	59	63	...	...	1,865	1,573	1,148	133	30	1	5	...

URBAN BLOCKWISE PRIMARY CENSUS ABSTRACT—*cont.*

3. PALANI TALUK

Serial No.	Location Code No.	Name of Town/Ward/Enumeration Block No.	WORKERS III Livestock, Forestry, Fishing, Hunting, Plantations, Orchards & Allied activities M	III F	IV Mining and Quarrying M	IV F	(V) Manufacturing, Processing, Servicing and Repairs (a) Household Industry M	(a) F	(b) Other than Household Industry M	(b) F	VI Construction M	VI F	VII Trade and Commerce M	VII F	VIII Transport, Storage & Communications M	VIII F	IX Other Services M	IX F	X Non-workers M	X F
			(21)	(22)	(23)	(24)	(25)	(26)	(27)	(28)	(29)	(30)	(31)	(32)	(33)	(34)	(35)	(36)	(37)	(38)
	III	Palani (M)—*Cont.*																		
47		47	24	...	...	...	...	...	50	1	8	1	113	3	13	...	52	11	202	407
		Total	34	...	...	...	.	...	154	6	24	1	297	12	54	1	252	57	722	1,481
48		11 48	...	...	...	...	...	...	12	3	2	...	70	1	1	...	18	1	92	238
49		49	13	...	...	...	...	...	12	...	1	...	32	1	2	...	14	2	100	191
50		50	...	...	...	...	1	...	28	5	7	...	78	6	21	...	88	7	184	364
51		51	...	...	...	...	...	...	29	1	9	...	47	3	19	...	66	6	190	303
		Total	13	...	...	...	1	...	81	9	19	...	227	11	43	...	186	16	566	1,096
52		12 52	1	...	...	...	...	...	46	1	1	...	44	4	17	...	71	2	159	257
53		53	1	...	...	...	...	...	17	...	1	...	70	13	44	...	14	3	108	258
54		54	1	..	...	...	...	3	34	...	26	...	44	2	9	...	50	30	97	242
		Total	3	...	...	...	...	3	97	1	28	...	158	19	70	..	135	35	364	757
55		13 55	...	...	...	...	...	...	29	1	...	...	58	3	10	..	67	9	152	328
56		56	...	...	...	...	1	...	22	..	1	...	58	...	10	...	37	4	133	269
57		57	...	...	...	...	...	...	11	...	4	...	79	2	15	...	47	9	168	293
58		58	3	..	...	...	1	...	10	...	...	...	59	2	14	...	38	10	124	207
		Total	3	...	...	...	2	...	72	1	5	...	254	7	49		189	32	577	1,097
59		14 59	...	...	...	...	...	...	23	...	...	...	33	3	7	...	44	16	138	286
60		60	1	...	...	...	...	...	41	2	1	...	45	4	21	...	63	28	175	347
61		61	1	...	...	...	2	...	20	3	2	...	44	2	32	...	40	5	120	238
52		62	...	...	...	...	...	...	23	...	3	...	49	2	36	...	23	2	154	251
63		63	...	...	...	...		...	2	...	...	...	3	2	1	...	3	34	16	199
64		64	...	...	...	...	...	...	23	...	2	...	38	...	19	...	57	9	210	322
65		65	...		...	...	...	...	39	1	10	...	28	...	30	1	64	13	229	383
66		66	...	...	...	...	...	...	...		...	...	...	...	117	...	1	3	189	285
67		67	...	...	...	..	...	...	2	1	1	...	5	...	109	1	3	...	175	253
		Total	2	...	...	...	2	...	175	7	19	...	245	13	372	2	298	110	1,406	2,564

URBAN BLOCKWISE PRIMARY CENSUS ABSTRACT—*cont.*

3. PALANI TALUK

Serial No.	Location Code No.	Name of Town/ Ward/Enumerator's Block No.	Area of Town in Sq. Km.	Occupied Residential Houses	No. of Households	Total Population Including Institutional & Houseless Population			Scheduled Castes		Scheduled Tribes		Literate and Educated Persons		WORKERS: Total Workers (i—ix)		WORKERS: I Cultivators		WORKERS: II Agricultural Labourers	
						P	M	F	M	F	M	F	M	F	M	F	M	F	M	F
(0)	(1)	(2)	(3)	(4)	(5)	(6)	(7)	(8)	(9)	(10)	(11)	(12)	(13)	(14)	(15)	(16)	(17)	(18)	(19)	(20)
	III	Palani (M)—*cont.*																		
68		15 68		87	94	616	327	289	6	47	...	...	239	208	154	8	11	...	1	...
69		69		144	159	734	370	364	28	19	...	...	249	199	190	33	11	...	5	...
70		70		122	123	679	413	266	...	...	...	...	377	207	167	12	15	1	2	1
71		71		125	131	587	307	280	25	28	...	...	205	130	165	42	13	3	1	...
		Total		478	507	2,616	1,417	1,199	59	94	...	...	1,070	744	676	95	50	4	9	1
72		16 72		99	119	529	262	257	29	29	...	...	157	110	138	18	14	..	19	5
73		73		109	134	573	298	275	6	8	...	...	128	57	193	10	...	...	45	2
74		74		128	167	916	489	427	...	4	...	...	315	208	260	3	5	...	98	1
75		75		156	157	753	375	378	...	...	...	...	249	185	220	22	26	4	...	1
		Total		492	577	2,761	1,424	1,337	35	41	...	...	849	560	811	53	45	4	162	9
76		17 76		91	96	485	249	236	31	27	...	...	129	85	131	44	2	...	..	2
77		77		109	105	426	217	209	151	143	...	...	90	28	136	104	1	...	79	80
78		78		187	188	784	389	395	33	36	...	...	256	154	215	6	5	...	12	...
79		79		119	119	545	267	278	191	204	...	...	109	28	177	86	5	2	9	1
80		80		137	137	596	316	280	17	8	...	...	209	137	174	9	13	...	2	...
81		81		79	79	361	187	174	3	4	...	...	130	85	92	5	2	...	3	2
82		82		120	120	481	242	239	37	38	...	...	110	47	132	5	...	...	61	5
83		83		75	148	583	292	291	...	...	...	...	147	65	172	28	11	...	10	9
84		84		85	115	432	209	223	1	2	...	...	119	62	134	74	2	...	71	67
		Total		993	1,107	4,693	2,368	2,325	464	462	...	...	1,229	691	1,363	361	41	2	247	164
85		18 85		45	45	282	190	92	91	29	...	...	125	13	65	39	...	...	54	39
86		86		42	177	726	508	218	10	14	...	...	208	95	191	7	11	1	16	3
87		87		129	129	522	264	258	24	27	...	...	135	79	156	38	7	...	4	1
88		88		103	107	528	303	225	1	3	...	...	215	119	175	17	11	1	3	2
89		89		93	174	770	391	379	17	13	...	...	248	176	215	19	11	1	5	...
		Total		512	632	2,828	1,556	1,272	143	86	...	...	931	482	802	120	40	3	82	45
		Town Total	6·53	8,920	10,535	49,575	25,168	24,407	2,958	3,031	58	54	15,925	10,002	13,523	2,190	638	43	1,702	818

URBAN BLOCKWISE PRIMARY CENSUS ABSTRACT—*cont.*

3. PALANI TALUK

Serial No.	Location Code No.	Name of Town/ Ward/Enumerator's Block No.		WORKERS III Livestock, Forestry, Fishing, Hunting, Plantations, Orchards & Allied activities		IV Mining and Quarrying		(V) Manufacturing, Processing, Servicing and Repairs (a) Household Industry		(b) Other than Household Industry		VI Construction		VII Trade and Commerce		VIII Transport, Storage & Communications		IX Other Services		X Non-workers	
				M	F	M	F	M	F	M	F	M	F	M	F	M	F	M	F	M	F
				(21)	(22)	(23)	(24)	(25)	(26)	(27)	(28)	(29)	(30)	(31)	(32)	(33)	(34)	(35)	(36)	(37)	(38)
	III	Palani (M)—*cont.*																			
68		15	68	...	...	...	...	...	...	13	...	...	...	68	2	15	...	46	6	173	281
69			69	1	...	...	...	...	...	29	1	4	...	38	4	23	1	79	27	180	331
70			70	...	...	...	...	...	...	20	...	11	...	23	...	14	...	82	10	246	254
71			71	2	...	...	...	...	...	20	...	...	...	61	9	13	...	55	30	142	238
			Total	3	...	...	...	...	...	82	1	15	...	190	15	65	1	262	73	741	1,104
72		16	72	...	...	...	...	3	...	11	2	4	...	34	2	2	...	51	9	124	239
73			73	...	...	2	...	8	...	21	1	1	...	53	...	16	...	47	7	105	265
74			74	...	...	...	...	...	...	16	...	...	...	85	...	8	...	48	2	229	424
75			75	...	1	...	...	1	1	13	...	4	1	56	5	10	...	110	9	155	356
			Total	...	1	2	...	12	1	61	3	9	1	228	7	36	...	256	27	613	1,284
76		17	76	2	...	...	...	4	2	10	1	2	1	36	9	5	4	70	27	118	192
77			77	10	...	...	...	1	...	2	3	...	...	13	14	4	...	26	7	81	105
78			78	...	...	...	...	...	...	15	...	...	...	90	...	5	2	88	4	174	389
79			79	6	...	...	...	...	...	4	...	4	...	31	3	3	...	115	80	90	192
80			80	3	...	...	...	...	...	35	1	...	...	46	1	8	...	67	7	142	271
81			81	...	...	...	...	...	...	11	...	2	...	40	1	6	...	28	2	95	169
82			82	...	...	...	...	2	...	8	...	3	...	6	...	1	...	51	...	110	234
83			83	2	...	...	...	...	...	40	11	22	...	25	7	4	...	58	1	120	263
84			84	...	...	...	...	...	...	7	...	4	2	22	1	1	...	27	4	75	149
			Total	23	...	...	...	7	2	132	16	37	3	309	36	37	6	530	132	1,005	1,964
85		18	85	...	...	...	...	...	...	1	...	...	...	3	...	...	...	7	...	125	53
86			86	...	...	...	...	3	...	6	...	3	...	94	1	1	...	57	2	217	311
87			87	...	...	...	...	1	...	10	1	1	...	53	4	4	...	76	32	108	220
88			88	1	...	...	...	...	...	15	3	...	...	93	1	3	...	49	10	128	208
89			89	2	...	...	...	...	...	17	...	1	...	75	4	4	...	100	14	176	360
			Total	3	...	...	...	4	...	49	4	5	...	318	10	12	...	289	58	754	1,152
			Town Total	159	16	2	...	303	26	1,625	93	267	21	3,773	229	989	17	4,065	927	11,645	22,217

URBAN BLOCKWISE

3. PALANI

PRIMARY CENSUS ABSTRACT—*cont.*

TALUK

Serial No.	Location Code No.	Name of Town/ Ward/Enumerator's Block No.	Area of Town in Sq. Km.	Occupied Residential Houses	No. of Households	Total Population including Institutional & Houseless Population			Scheduled Castes		Scheduled Tribes		Literate and Educated Persons		WORKERS: Total Workers (i—ix)		WORKERS: I Cultivators		WORKERS: II Agricultural Labourers	
						P	M	F	M	F	M	F	M	F	M	F	M	F	M	F
(0)	(1)	(2)	(3)	(4)	(5)	(6)	(7)	(8)	(9)	(10)	(11)	(12)	(13)	(14)	(15)	(16)	(17)	(18)	(19)	(20)
	IV	Sivagiripatti (P)																		
1		II 380 Total		123	134	529	272	257	45	36	...	...	87	29	133	...	39	...	17	...
2		I 381		136	148	621	307	314	77	87	...	...	166	51	172	10	39	1	72	...
3		382		88	89	395	228	167	18	17	...	...	139	54	113	8	19	1	15	1
		Total		224	237	1,016	535	481	95	104	...	...	305	105	285	18	58	2	87	1
4		III 383 Total		106	107	544	322	222	36	21	...	...	188	30	130	78	53	28	30	38
		Town Total	3·60	453	478	2,089	1,129	960	176	161	...	...	580	164	578	96	150	30	134	39
	V	Keeranur (P)																		
1		I 384 Total		132	151	777	398	379	...	...	...	...	339	258	200	7	16	...	...	3
2		II 385		111	111	586	310	276	...	...	...	...	228	105	150	9	6	...	...	...
3		386		172	172	847	450	397	50	44	...	...	269	74	226	33	7	...	1	8
		Total		283	283	1,433	760	673	50	44	...	...	497	179	376	42	13	...	1	8
4		III 387 Total		143	227	1,096	556	540	18	4	...	...	425	155	277	6	57	...	61	...
5		IV 388 Total		83	98	546	275	271	270	267	...	...	46	5	157	23	99	1	53	20
6		V 389 Total		121	159	788	408	380	308	282	...	...	148	16	226	34	36	2	135	26
7		VI 390 Total		143	148	603	296	307	4	2	...	...	151	51	157	56	33	2	34	26
8		VII 391		83	86	383	187	196	121	122	...	...	53	16	109	41	28	2	53	26
9		392		157	159	630	288	342	32	42	...	...	162	114	155	62	25	2	49	33
		Total		240	245	1,013	475	538	153	164	...	...	215	130	264	103	53	4	102	59
		Town Total	9.60	1,145	1,211	6,256	3,168	3,088	803	763	...	...	1,822	794	1,667	271	312	9	386	142

URBAN BLOCKWISE

3. PALANI

PRIMARY CENSUS ABSTRACT—*concld.*

TALUK

Serial No.	Location Code No.	Name of Town/ Ward/ Enumerator's Block No.	WORKERS III Livestock, Forestry, Fishing, Hunting, Plantations, Orchards & Allied activities		IV Mining and Quarrying		(V) Manufacturing, Processing, Servicing and Repairs (a) Household Industry		(b) Other than Household Industry		VI Construction		VII Trade and Commerce		VIII Transport, Storage & Communications		IX Other Services		X Non-workers	
			M	F	M	F	M	F	M	F	M	F	M	F	M	F	M	F	M	F
			(21)	(22)	(23)	(24)	(25)	(26)	(27)	(28)	(29)	(30)	(31)	(32)	(33)	(34)	(35)	(36)	(37)	(38)
	IV	Sivagiripatti (P)—*cont.*																		
1		II 380 Total	...	...	...	...	51	...	3	...	3	...	3	...	12	...	5	...	139	257
2		I 381	...	...	...	...	...	...	10	...	2	...	7	1	12	...	30	8	135	304
3		382	...	...	...	...	...	...	14	2	4	...	10	2	16	2	35	...	115	159
		Total	...	...	...	...	...	...	24	2	6	...	17	3	28	2	65	8	250	463
4		III 383 Total	...	...		...	...	...	12	2	...	...	23	9	3	...	9	1	192	144
		Town Total	...	...	...	...	51	...	39	4	9	...	43	12	43	2	79	9	581	864
	V	Keeranur (P)—*cont.*																		
1		I 384 Total	...	...	...	...	...	...	9	1	1	...	167	1	1	...	6	2	198	872
2		II 385	...	...	...	...	...	...	3	...	...	...	125	6	1	...	15	3	160	267
3		386	5	...	...	...	1	7	4	9	...	...	148	3	10	...	50	6	224	364
		Total	5	...	...	...	1	7	7	9	...	...	273	9	11	...	65	9	384	631
4		III 387 Total	1	...	...	...	3	...	11	...	...	...	118	1	2	...	24	5	279	534
5		IV 388 Total	...	...	...	...	...	1	...	...	...	...	4	1	...	...	1	...	118	218
6		V 389 Total	7	...	...	...	...	...	4	...	3	...	13	4	...	...	28	2	182	346
7		VI 390 Total	...	...	...	...	...	...	18	1	8	5	39	6	4	...	26	16	129	251
8		VII 391	2	...	...	...	5	...	2	...	...	1	9	5	...	...	10	7	78	155
9		392	5	...	...	...	...	...	9	2	...	5	19	10	3	...	45	10	133	280
		Total	7	...	...	...	5	...	11	2	...	6	28	15	3	...	55	17	211	435
		Town Total	20	...		...	9	8	60	13	12	11	642	37	21	...	203	51	1,501	2,817

Area figures for village and town areas are those supplied by the Assistant Director of Survey and Land Records of the District concerned (in consultation with the Tahsildars of the taluks concerned) and Local bodies respectively. The total of the area figures of the village and town areas will not tally with the taluk figures furnished by the Director of Land Records because the taluk area given by the Director of Land Records takes into account hills, forests, rivers etc., whereas village and town area may not include the same.

APPENDIX

Statement showing the details of Ward/HNB and Door Numbers constituting the E.B.

E.B. No.	Survey Ward No.	No. of House Numbering Ward/Block and Street No.	Street Names and Door Nos. included in the Enumerator's Block.	
(1)	(2)	(3)	(4)	
		III Palani (M)		
1	I	1-1— 1	Sourastra Bramin Street	1— 72
		1-2— 2	Mangala Gounder lane	31— 42
2		1-3— 3	North car Street	2— 67
3		1-4— 5	Raja Street	1— 66
4		1-5— 5	Vannar Street	1— 13
		1-6— 6	Pandia Vellalan Street	9— 35
		1-7— 7	West Car Street	3— 34
5		1-8— 8	East Car Street	47— 51
		1-7— 9	Keelvadum Pokki Street	1— 9
		1-9—10	Keelvadum Pokki St. (Thiruneela Gowder)	10—119
6		1-9—11	Keelvadum Pokki Street	119—240
		1-9—12	Kamarajpuram Keelvadum Pokki Street	62— 87
7		2-1—13	Ariar Street	1— 20
		2-2—14	Mangala Gounder lane	1— 65
		2-3—15	Angana Mudali Street	1— 18
		2-4—16	Subba Mudali Street	2— 16
8		2-5—17	Kosalavinayakar Koil Street	1— 72
		2-6—18	Kalaatri Gr. lane	1— 14
		2-7—19	Mariamma Koil Street	1— 50
9		2-8—20	East Car Street	1— 98
10		3-1—21	Arasamaram lane	1— 14
		3-2—22	Avanimoola Street	1— 71
11		3-3—23	South Car Street	26—106
12		3-4—24	Thaduhkulam lane	2— 22
		3-5—25	Nadu Street	1— 58
13	II	4-1—26	Big Mosque Street West	4— 68
		4-2—27	Karuppan Devar lane	1— 40
14		4-3—28	South Car Street	15— 22 108—124
		4-4—29	Parakadi Street	2— 33
		4-5—30	Veerappa Pillai lane	1— 46
15		4-6—31	Sakkarai Rowther lane	1— 49
		4-7—32	Thippa Chetty lane	1— 45
16		5-1—33	Asan Rowther lane	1— 60
17		5-2—34	Peria Majeeth East Street	1— 28

E.B. No.	Survey Ward No.	No. of House Numbering Ward/Block and Street No.	Street Names and Door Nos. included in the Enumerator's Block.	
(1)	(2)	(3)	(4)	
		III Palani (M)—*cont.*		
17	II	5-3—35	Peria Majeeth South Street	1— 42
		5-4—36	Kousmian Sahili Street	1— 49
18		5-5—37	Kajimar Street	1— 24
		5-6—38	Mamanausen Rowther lane	1— 15
		5-7—	Periamajeeth North Street	1— 32
19		6-1—39	Big Bazaar Street	23—154
20	I	6-2—40	Kuyavar Street	1— 52
21	IV	6-3—41	Naraseina lane	1— 27
		6-4—42	Savalakara Street	1— 42
22		6-5—43	Thothkara Street	1— 96
23		6-5—43	,,	97—132
24		6-6—44	Sedilhuthi Mara lane	4— 29
		6-7—45	Vaniar Street	18— 23
				1—5/4
		6-8—46	Pallar Street	2— 60
		6-9—48	Venkatarama Pillai lane	7— 69
25		6-10—49	Comuther Sundaram Pillai lane	1— 38
		6-8—47	Pallar Street	61—135 35— 52 136—173
26		7-1—50	Thotti Parayar Street	1— 65
27		7-2—51	Arch Therasamalkoil Street	43—153
28		7-2—52	,,	2—165
29		7-2—53	,,	6— 51
30		8-1/1—54	Old Dharapuram Road	1— 90
31		8-1/1—55	,,	91—161
		8-1/1—56	,,	162—182 45— 53
32		8-1/2—57	Kuberapattinam	1— 47
33		8-1/2—57	,,	48—148
34		8-1/3—58	Malabar Police Quarters East	1— 54
		8-1/4—59	,, West	1— 5
35		8-2/4—60	Subramaniapuram	29B— 90
36		,, —61	,,	1—121 91—164
37		,, —62	,,	1—33/2 121—144
38		9-1—63	Old Dharapuram Road	2— 5 119—133
39		9 2—64	Sankili Devar lane	1— 43 1— 5

E.B. No.	Survey Ward No.	No. of House Numbering Ward/Block and Street No.	Street Names and Door Nos. included in the Enumerator's Block.	
(1)	(2)	(3)	(4)	
		III Palani (M)—*cont.*		
40	IV	9-3—65	Maravar Street	52—110/2
		9-3—66	Maravar Street	112—158
41		9-4—67	Vellaya Nadar lane	1— 38
		9-5—68	East Kuyavar Street	1— 21
		9-6—69	Katcheri New Street	1— 52
42	II	10-1—70	Ayna Gounder Street	1— 37
43	III	10-2—71	Chinnakadai Street	141—196
		10-3—72	Thuluvavellalar Street	1— 20
44		10-4—73	Padmanaban Chettiar lane	1— 34
		10-5—74	Chidambaram Chettiar lane	1— 32
		10-6—75	Ponniah Devar lane	1— 28
45		10-7—76	Ambalapuram Street	1— 81
		10-8—77	Saniar Street	1— 36
46		10-9—78	Renganatha Pillai lane	1— 34
		10-10—79	Shroff Naicker Street	1— 44
47		10-11—80	Sera Kula Vellalar Street	1— 84
		10-12—81	Pattaniar Street	1— 36
				41— 46
48		11-1—82	Kottaimettu Street	1— 50
49		11-1—82	,,	51—209
50		11-1—83	,,	81—140
51		,, —83	,,	141—160
		11-1—84	,,	161—225
52		12-1—85	Pattathu Vinayakar Koil Street	1— 29
		12-2—86	Chinakadai Street	1—119 187—294 129—130 117—145
53		12-3—87	Erumaikara Street	1— 79
54		12-4—88	Oddar Street	1— 88
55	IV	13-1—89 ,, —90	Old Dhrapuram Road	68—114 115—216
56			,,	217—225/5
57		,, —91	,,	6—117/13
				29—66/1
58		13-2—92	Subramaniapuram	21—331
				1—33/2
59		14-1—93	Nehruji Road	116—158
60		14-1/2—94	Rly. Feeder Road	59—173 1— 50

E.B. No.	Survey Ward No.	No. of House Numbering Ward/Block and Street No.	Street Names and Door Nos. included in the Enumerator's Block	
(1)	(2)	(3)	(4)	
		III Palani (M)—*cont.*		
61	IV	14-1/2—95	Rly. Feeder Road	82—87/3
			,,	52— 88
62		14-1/2—96	,,	82—157/7
63		,, —95	,,	164—198
64		14-2/1—97	,,	37— 99 116—140
65		,, —98	,,	139— 173 D-39—D-80 197— 200
66		14-2/2—69	Rly. Colony	1— 76
67		,, —100	,,	80—136
68	III	15-1—101	Nehruji Road	201—250 44— 69 1— 30
69		15-2—102	Rly. Feeder Road	1— 36 101—119 175—189 190—206
70		15-2—103	,,	1—23/3
				25/3—48/3
		,,	Shanmugapuram	1/4— 35
71		15-3—104	Dindigul Road	1—79/1
72		16-1—105	Palayam	1 — 35 36—56/c
73		16-1—106	,,	57—109
		16-2—107	Adivaram Part	83— 96
		16-3—108	Oddar Street	97—100
74		16-4—109	Ponnagaram Part	1—19/2 1— 58 1— 8
75		,, —110	,,	101—127 1— 67/6
76		17-1/1—111	Pallar Street	113—119/5 72— 95
77		,, —112	,,	121—164 7 — 80
78		17-1/2—113	Adivaram Part	24— 37 2— 37
		,, —114	,,	38— 44
				46— 72/9
79		17-1/4—115	Ponnagaram Part	69—71/8

E.B. No.	Survey Ward No.	No. of House Numbering Ward/Block and Street No.	Street Names and Door Nos. included in the Enumerator's Block.	
(1)	(2)	(3)	(4)	
		III Palani (M)—*conct.*		
79	III	17-1/4—116	Parayar Street	1— 40 41— 71/2
80		17-1/5—117	Pallar Street East	97—113/21
		17-2/1—118	Oddar Street	63— 68 22—52/7
81		,, —119	,,	53—56/8 57—78/6
82		17-2/2—120	Kurumba Patti	20—81/30 82—98/4
83		17-2/3—121	Kurumba Patti East	57—109/7 113—134
84		17-2/4—122	Pallar Street East	135—156/3 81— 84
		17-2/5—123	Kurumba Patti	1—142/2
85		18-1—124	Pallar Street	231—237
86		18-2—125	Adivaram Part	218—243
87		18-2—126	Adivaram Part	24/1—25/74
88		,, —127	,,	2— 21 234—247 113—215-A 26— 39 1— 30 187—199
89		,, —128	,,	31— 57 52— 80 43—110 249—250
		IV Sivagiripatti—(P)		
380		2		1 to 96
381		1		1 to 43
382		1		44 to 78
383		3		1 to 73
		V Keeranur—(P)		
384	1	1—1		3 to 5
		1—2		1 to 19
		1—3		1 to 29
		1—4		1 to 31
		1—5		1 to 20
		1—6		1 to 13
		1—7		1 to 28

E.B. No.	Survey Ward No.	No. of House Numbering Ward/Block and Street No.	Street Names and Door Nos. included in the Enumerator's Block.
(1)	(2)	(3)	(4)
		V Keeranur (P)—*cont.*	
384	I	1— 8	20 to 25
		1— 9	1 to 7
385	II	2— 1	1 to 2
		2— 2	21 to 35
		2— 3	1 to 30
		2— 4	1 to 51
		2— 5	1 to 24
		2— 6	1 to 5
		2— 7	1 to 13
		2— 8	1 to 7
386		2— 9	1 to 22
		2—10	1 to 10
		2—11	1 to 9
		2—12	1 to 22
		2—13	1 to 14
		2—14	1 to 2
		2—15	1 to 29
		2—16	1 to 15
		2—17	1 to 13
		2—18	1 to 26
		2—19	1 to 14
		2—20	1 to 6
		2—21	7 to 17
		2—22	1 to 4
		2—23	1 to 16
		2—24	5 to 12
		2—25	12 to 20
		2—26	18 to 20
387	III	3— 1	1 to 20
		3— 2	1 to 11
		3— 3	1 to 8
		3— 4	1 to 12
		3— 5	1 to 17
		3— 6	1 to 10
		3— 7	1 to 34
		3— 8	1 to 6

E.B. No.	Survey Ward No.	No. of House Numbering Ward/Block and Street No.	Street Names and Door Nos. included in the Enumerator's Block.
(1)	(2)	(3)	(4)
		V **Keeranur** (P)—*cont.*	
387	III	3— 9	1 to 4
		3—10	1 to 7
		3—11	1 to 10
		3—12	1 to 15
		3—13	1 to 6
		3—14	1 to 6
		3—15	1 to 7
388	IV	4— 1	15 to 23
		4— 2	1 to 27
		4— 3	1 to 82
389	V	5— 1	83 to 101
		5— 2	1 to 71
		5— 3	1 to 21
		5— 4	2 to 44
		5— 5	23 to 35
		5— 6	1 to 11
		5— 7	1 to 6
390	VI	6— 1	7 to 17
		6— 2	1 to 64
		6— 3	1
		6— 4	13 to 25
		6— 5	1 to 21
		6— 6	12 to 22
		6— 7	1 to 19
		6— 8	1 to 43
		6— 9	1
391	VII	7— 1	44 to 74
		7— 2	1 to 12
		7— 3	1 to 54
		7— 4	1 to 49
392	VIII	7— 5	2 & 3
		7— 6	1 to 39
		7— 7	1 to 31
		7— 8	1 to 19
		7— 9	1 to 38

4. KODAIKANAL TALUK

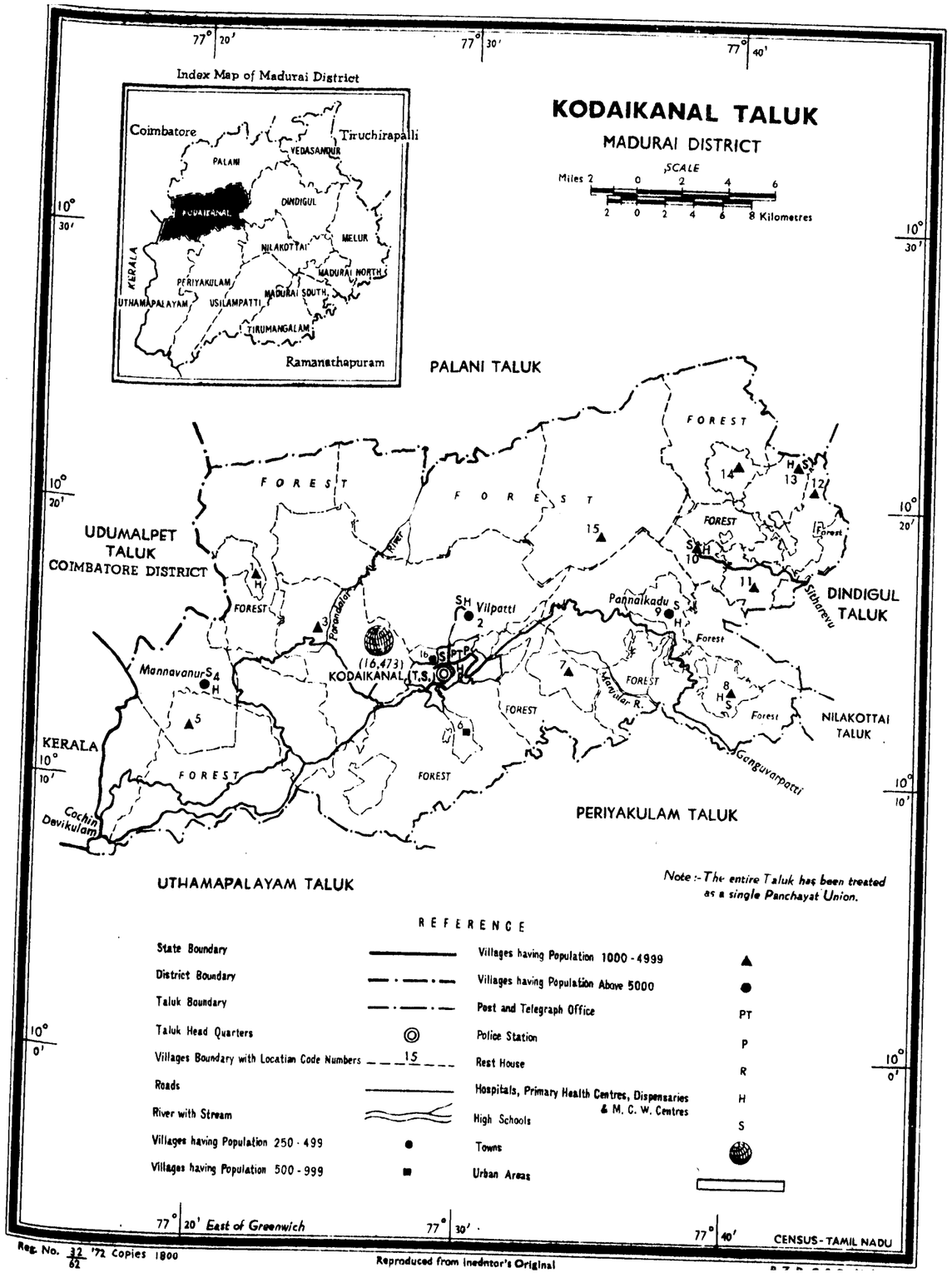

Reg. No. 32/62 '72 Copies 1800

Reproduced from Inedntor's Original

ALPHABETICAL LIST OF VILLAGES

4. KODAIKANAL TALUK

Sl. No. (1)	Name of Village (2)	Location Code No. 1971 (3)	Location Code No. 1961. (4)
1.	Adukkam	7	10
2.	Kamanur	11	8
3.	K. C. Patty (Kilakkuchettypatty)	12	7
4.	Kodaikanal	16 b/b	11 & 12
5.	Kookal	1	1
6.	Mannavanur	4	14
7.	Pachalur	14	5
8.	Pannaikadu	9	3
9.	Periyur	13	6
10.	Poolathur	8 a/b, b/b	9
11.	Poombarai	3	13
12.	Poondi	5	15
13.	Thandikudi	10	4
14.	Vadagounji	15	119 of Palani Taluk
15.	Vellagowi	6	16
16.	Vilpatty	2 a/b	2

VILLAGEWISE

4. KODAIKANAL

PRIMARY CENSUS ABSTRACT

TALUK

Serial No.	Location Code No.	Name of Village	Area of Village in Hectares	Occupied Residential Houses	No. of Households	Total Population including Institutional & Houseless Population			Scheduled Castes		Scheduled Tribes		Literate and Educated Persons		WORKERS: Total Workers (i—ix)		WORKERS: I Cultivators		WORKERS: II Agricultural Labourers	
						P	M	F	M	F	M	F	M	F	M	F	M	F	M	F
(0)	(1)	(2)	(3)	(4)	(5)	(6)	(7)	(8)	(9)	(10)	(11)	(12)	(13)	(14)	(15)	(16)	(17)	(18)	(19)	(20)
1	1	Kookkal	549·10	512	512	2,344	1,219	1,125	180	196	71	62	624	125	704	125	326	7	216	55
2	2 a/b	Vilpatty	617·33	1,687	1,6[illegible]3	7,535	3,898	3,637	655	624	45	44	2,082	850	2,322	642	711	109	378	167
3	3	Poombarai	1,144·82	707	707	3,392	1,760	1,632	182	178	...	...	893	203	1,049	55	682	35	291	13
4	4	Mannavanur	795·16	1,228	1,228	5,539	2,941	2,598	308	222	29	28	1,505	406	1,894	502	766	42	734	369
5	5	Poondi	611·26	875	875	3,889	1,985	1,904	263	251	16	28	940	197	1,228	127	701	75	173	21
6	6	Vellagowi	950·56	170	170	732	357	375	5	2	32	33	186	58	236	166	...	...	...	...
7	7	Adukkam	492·12	542	545	2,398	1,265	1,133	128	102	102	76	697	401	783	408	...	...	...	...
8	8 a/b	Poolathur	876·74	506	506	2,301	1,169	1,132	50	62	73	66	585	348	690	210	...	...	3	...
9	8 b/b	Poolathur	485·64	174	182	764	392	372	3	2	53	45	216	128	210	111	...	...	...	...
10	9	Pannaikadu	5,099·87	1,729	1,731	8,016	4,004	4,012	371	376	54	49	2,[illegible]	1,[illegible]81	2,264	992	...	...	1	1
11	10	Thandikudi	1,385·58	591	607	2,589	1,377	1,212	78	57	68	24	917	423	758	198	2	...	11	8
12	11	Kammanur	3,512·15	890	890	3,518	1,880	1,638	117	115	64	68	1,148	516	1,158	488	...	...	22	6
13	12	K. C. Patty	1,510·02	903	915	3,625	1,865	1,760	125	128	341	327	764	192	1,321	1,116	3	...	16	13
14	13	Periyur	1,486·71	698	701	3,071	1,577	1,494	156	165	338	328	713	336	1,026	709	35	1	...	...
15	14	Pachalur	4,066·43	563	563	2,102	1,115	987	61	43	154	121	515	149	743	581	2	...	14	7
16	15	Vadagounji	20,575·60	677	678	2,768	1,477	1,291	208	169	244	227	543	162	942	280	220	40	7	5
17	16 b/b	Kodaikanal	459·74	89	90	397	212	185	...	...	...	...	147	97	116	30	...	...	...	...
		Taluk Total	103,288·00	12,511	12,563	54,980	28,493	26,487	2,891	2,692	1,684	1,526	14,995	6,172	17,444	6,740	3,448	309	1,866	665

VILLAGEWISE

4. KODAIKANAL

PRIMARY CENSUS ABSTRACT—*concld.*

TALUK

Serial No.	Location Code No.	Name of Village	WORKERS III Livestock, Forestry, Fishing, Hunting, Plantations, Orchards & Allied activities		IV Mining and Quarrying		(V) Manufacturing, Processing, Servicing and Repairs (a) Household Industry		(b) Other than Household Industry		VI Construction		VII Trade and Commerce		VIII Transport, Storage & Communications		IX Other Services		X Non-workers	
			M	F	M	F	M	F	M	F	M	F	M	F	M	F	M	F	M	F
			(21)	(22)	(23)	(24)	(25)	(26)	(27)	(28)	(29)	(30)	(31)	(32)	(33)	(34)	(35)	(36)	(37)	(38)
1	1	Kookkal	21	9	...	1	6	1	4	...	2	2	17	1	5	...	107	49	515	1,000
2	2 a/b	Vilpatty	957	339	22	...	8	...	33	...	55	13	59	...	26	...	73	14	1,576	2,995
3	3	Poombarai	2	2	1	...	...	...	2	...	4	1	28	...	...	...	39	4	711	1,577
4	4	Mannavanur	51	1	15	3	9	...	31	1	30	4	68	2	3	...	187	80	1,047	2,096
5	5	Poondi	151	6	9	...	2	...	6	...	15	6	78	4	15	...	78	15	757	1,777
6	6	Vellagowi	218	165	1	...	...	...	...	...	...	...	4	...	2	...	11	1	121	209
7	7	Adukkam	537	320	1	...	1	...	21	2	12	6	73	3	20	...	107	77	482	725
8	8 a/b	Poolathur	571	192	4	...	...	...	22	...	4	2	20	2	2	...	64	14	479	922
9	8 b/b	Poolathur	181	105	...	...	...	...	...	...	1	...	9	...	3	...	16	6	182	261
10	9	Pannaikadu	1,515	709	17	7	...	.	39	...	44	17	189	3	49	...	410	255	1,740	3,020
11	10	Thandikudi	104	93	2	...	...	...	11	1	2	...	37	1	8	...	181	95	619	1,014
12	11	Kammanur	920	453	3	1	...	...	18	1	16	5	65	4	22	...	92	18	722	1,150
13	12	K. C. Patty	1,163	1,055	9	2	5	1	6	...	29	14	29	2	18	1	43	28	544	644
14	13	Periyur	874	672	8	1	5	...	8	1	7	1	22	1	12	1	55	31	551	785
15	14	Pachalur	576	501	4	...	7	...	5	...	4	1	23	4	4	...	104	68	372	406
16	15	Vadagounji	682	232	...	...	...	...	3	...	...	...	3	...	4	...	23	3	535	1,011
17	16 b/b	Kodaikanal	110	24	...	...	...	...	...	...	1	...	1	...	1	...	3	6	96	155
		Taluk Total	9,033	4,878	107	15	43	2	209	6	226	72	725	27	194	2	1,593	764	11,049	19,747

Foot Note :—L.C. Nos. 2 b/b & 16 a/b are Non-City Urban Units.

APPENDIX

4. KODAIKANAL TALUK

Statement Showing a List of Revenue Villages Forming Part of Panchayats.

ocation Code No.	Name of Village	Name of Panchayat in which included with alphabetical indications for the total segment	Cross reference for the other segment/ segments of the Panchayat.
(1)	(2)	(3)	(4)
7	Adukkam	Adukkam a/b	16 b/b for b/b
16 b/b	Kodaikanal	Adukkam b/b	7 for a/b

URBAN BLOCKWISE PRIMARY CENSUS ABSTRACT

4. KODAIKANAL TALUK

Serial No.	Location Code No.	Name of Town/ Ward/Enumerator's Block No.			Area of Town in Sq. Km.	Occupied Residential Houses	No. of Households	Total Population including Institutional & Houseless Population			Scheduled Castes		Scheduled Tribes		Literate and Educated Persons		WORKERS: Total Workers (i–ix)		WORKERS: I Cultivators		WORKERS: II Agricultural Labourers	
								P	M	F	M	F	M	F	M	F	M	F	M	F	M	F
(0)	(1)	(2)			(3)	(4)	(5)	(6)	(7)	(8)	(9)	(10)	(11)	(12)	(13)	(14)	(15)	(16)	(17)	(18)	(19)	(20)
	VI	KODAIKANAL—(T.S.)																				
		Ward No.	E. B. No.																			
1		I	1	Total		117	146	772	380	392	11	3	...	...	232	200	201	125	...	...	1	...
2		II	2	Total		113	112	658	336	302	...	...	...	...	280	200	148	26	...	...	...	...
3		III	3	Total		92	115	568	302	266	8	9	...	...	221	118	163	12	...	...	...	...
4		IV	4			107	109	600	285	315	23	28	...	...	206	162	136	63	...	—	...	...
5			5			114	114	586	293	293	97	104	...	...	178	131	161	21	...	...	...	...
6			6			86	136	766	402	364	192	189	...	...	125	65	199	136	...	...	...	...
				Total		307	359	1,952	980	972	312	321	...	...	509	358	496	220	...	...	...	...
7		V	7			92	92	512	288	224	3	2	...	...	181	110	159	6	...	...	...	—
8			8			100	116	523	298	225	1	...	...	...	214	130	174	9	...	...	...	...
9			9			121	161	771	408	363	3	7	...	...	285	217	215	27	1	...	...	...
				Total		313	369	1,806	994	812	7	9	...	...	680	457	548	42	1	...	...	...
10		VI	10	Total		93	159	703	365	341	160	149	...	...	201	123	202	20	...	...	...	...
11		VII	11			98	114	504	276	228	9	3	...	...	226	170	147	9	...	...	...	...
12			12			83	98	665	368	297	17	17	...	...	301	216	150	33	...	...	...	...
				Total		181	212	1,169	644	525	26	20	...	...	527	386	297	42	...	...	...	...
13		VIII	13	Total		118	118	610	327	283	23	14	...	...	239	149	177	8	...	...	...	...
14		IX	14	Total		133	133	654	327	327	28	45	...	...	246	182	165	34	...	...	...	...
15		X	15	Total		119	119	622	326	286	35	34	...	...	233	161	147	20	...	...	...	...
16		XI	16			65	105	518	272	246	30	34	...	...	184	141	126	35	...	...	...	...
17			17			50	52	200	92	108	12	16	...	...	67	51	49	2	...	—	...	...
				Total		115	157	718	364	354	42	50	...	...	251	192	175	37	...	...	...	...
18		XII	18			57	128	936	416	520	16	22	4	4	263	318	179	73	...		...	...
19			19			56	57	281	145	136	8	6	...	...	90	62	78	25	...	...	...	...
				Total		113	185	1,217	561	656	24	28	4	4	353	380	257	98	...	...	...	...
20		XIII	20			22	22	113	58	55		...	...	...	48	25	30	7	...	...	...	...
21			21			148	150	745	394	351	35	34	...	...	256	158	193	23	...	...	...	...
				Total		170	172	858	452	406	35	34	...	...	304	183	223	30	...	...	...	...

URBAN BLOCKWISE

4. KODAIKANAL

PRIMARY CENSUS ABSTRACT—*cont.*

TALUK

Serial No.	Location Code No.	Name of Town/ Ward/Enumerator's Block No.			WORKERS III Livestock, Forestry, Fishing, Hunting, Plantations, Orchards & Allied activities		IV Mining and Quarrying		(V) Manufacturing, Processing, Servicing and Repairs (a) Household Industry		(b) Other than Household Industry		VI Construction		VII Trade and Commerce		VIII Transport, Storage & Communications		IX Other Services		X Non-workers	
					M	F	M	F	M	F	M	F	M	F	M	F	M	F	M	F		
					(21)	22)	(23)	(24)	(25)	(26)	(27)	(28)	(29)	(30)	(31)	(32)	(33)	(34)	(35)	(36)	(37)	(38)
	VI	KODAIKANAL (T.S.)—*cont.*																				
1		I	1	Total	165	111	...	...	...	1	8	—	6	...	8	...	4	...	9	13	179	267
2		II	2	Total	65	12	...	...	1	...	11	1	6	...	25	1	14	...	26	12	208	276
3		III	3	Total	16	5	...	...	...	...	39	2	49	2	11	...	6	...	42	3	139	254
4		IV	4		2	...	...	...	...	1	13	2	21	8	43	15	11	2	46	35	149	252
5			5		13	...	...	...	...	...	10	...	11	3	42	7	15	...	70	11	132	272
6			6		54	68	...	...	...	...	8	13	38	41	32	4	12	...	55	10	203	228
				Total	69	68	...	...	...	1	31	15	70	52	117	26	38	2	171	56	484	752
7		V	7		9	2	...	...	3	...	25	...	14	...	52	3	12	...	44	1	129	218
8			8		2	...	...	...	13	...	17	...	12	1	64	1	13	...	53	7	124	216
9			9		11	1	...	...	3	...	20	...	26	6	30	6	16	...	108	14	193	336
				Total	22	3	...	...	19	...	62	...	52	7	146	10	41	...	205	22	445	770
10		VI	10	Total	13	...	...	...	2	1	49	1	33	...	24	6	22	...	59	12	160	321
11		VII	11		3	...	...	...	...	...	11	...	...	...	62	1	11	...	60	8	129	219
12			12		11	...	...	...	...	...	7	...	4	1	88	...	1	...	39	32	218	264
				Total	14	...	...	...	...	...	18	...	4	1	150	1	12	...	99	40	347	483
13		VIII	13	Total	7	...	...	...	2	...	17	...	8	...	88	2	20	...	35	6	150	275
14		IX	14	Total	4	2	...	...	...	...	7	...	24	3	59	9	18	1	43	19	162	293
15		X	15	Total	1	...	...	...	...	...	31	1	10	1	58	4	[illegible]	1	[illegible]	13	179	276
16		XI	16		29	2	...	...	2	...	12	1	[illegible]	6	29	2	3	3	[illegible]	23	146	211
17			17		9	...	...	...	...	...	2	...	15	1	9	...	3	.	11	1	43	106
				Total	38	2	...	...	2	...	14	1	34	7	29	2	11	1	47	24	189	317
18		XII	18		75	18	...	...	4	...	8	4	29	11	41	3	1	...	21	37	237	447
19			19		42	14	...	...	1	...	4	4	8	5	5	...	2	...	16	2	67	111
				Total	117	32	...	...	5		12	8	37	16	46	3	3	...	37	39	304	558
20		XIII	20		17	6	...	...	...	...	2	...	6	1	1	...	...	...	4	...	28	48
21			21		66	15	...	...	1		20	...	7	2	13	1	4	...	82	5	201	328
[illegible]													[illegible]	[illegible]	14	1	4		86	5	[illegible]	[illegible]

URBAN BLOCKWISE PRIMARY CENSUS ABSTRACT—*cont.*

4. KODAIKANAL TALUK

Serial No.	Location Code No.	Name of Town/Ward/Enumerater's Block No.			Area of Town in Sq. Km.	Occupied Residential Houses	No. of Households	Total Population including Institutional & Houseless Population			Scheduled Castes		Scheduled Tribes		Literate and Educated Persons		WORKERS: Total Workers (i–ix)		WORKERS: I Cultivators		WORKERS: II Agricultural Labourers	
								P	M	F	M	F	M	F	M	F	M	F	M	F	M	F
(0)	(1)	(2)			(3)	(4)	(5)	(6)	(7)	(8)	(9)	(10)	(11)	(12)	(13)	(14)	(15)	(16)	(17)	(18)	(19)	(20)
	VI	KODAIKANAL (T.S.)—*cont.*																				
22		XIV	22	Total		120	120	594	319	275	25	18	...	...	172	105	173	15	...	...	...	...
23		XV	23			14	14	66	41	25	6	2	...	...	31	12	19	2	...	...	...	...
24			24			95	96	524	291	233	11	7	...	...	192	103	151	15	...	...	...	...
25			25			126	127	641	310	331	...	...	...	...	211	170	153	22	...	...	...	...
				Total		235	237	1,231	642	589	17	9	...	...	434	285	323	39	...	...	...	...
26		XVI	26			144	144	695	343	352	11	22	...	...	219	108	186	11	...	...	...	...
27			27			14	14	93	46	47	...	...	...	...	36	20	28	...	...	...	...	...
				Total		158	158	788	389	399	11	22	...	...	255	128	214	11	...	...	...	...
28		XVII	28			49	49	247	127	120	21	12	...	...	86	68	63	17	...	...	...	...
29			29			61	61	457	132	325	23	18	...	...	37	270	73	25	...	...	...	...
30			30			93	98	441	219	222	9	8	...	...	133	112	99	28	...	...	...	...
31			31			76	77	408	232	176	...	...	...	...	161	87	113	12	...	...	...	...
				Total		279	285	1,553	710	843	53	38	...	...	417	537	348	82	...	...	...	...
		Town Total			21·83	2,763	3,156	16,473	8,435	8,038	817	803	4	4	5,554	4,144	4,257	861	1	...	1	...

URBAN BLOCKWISE PRIMARY CENSUS ABSTRACT—*concld.*

4. KODAIKANAL

TALUK

Serial No.	Location Code No.	Name of Town/ Ward/Enumerator's Block No.		WORKERS III Livestock, Forestry, Fishing, Hunting, Plantations, Orchards & Allied activities		IV Mining and Quarrying		(V) Manufacturing, Processing, Servicing and Repairs (a) Household Industry		(b) Other than Household Industry		WORKERS VI Construction		VII Trade and Commerce		VIII Transport, Storage & Communications		IX Other Services		X Non-workers	
				M	F	M	F	M	F	M	F	M	F	M	F	M	F	M	F	M	F
				(21)	(22)	(23)	(24)	(25)	(26)	(27)	(28)	(29)	(30)	(31)	(32)	(33)	(34)	(35)	(36)	(37)	(38)
	VI	KODAIKANAL (T.S.)—*cont.*																			
22		XIV	22 Total	93	4	...	...	...	...	11	1	1	1	22	...	3	...	43	9	146	260
23		XV	23	...	...	...	...	1	...	5	...	...	...	2	2	2	...	9	...	22	23
24			24	24	1	...	...	2	...	9	...	6	5	60	...	3	...	47	9	140	218
25			25	35	1	...	...	1	...	18	1	30	...	37	9	10	...	22	11	157	309
			Total	59	2	...	...	4	...	32	1	36	5	99	11	15	...	78	20	319	550
26		XVI	26	103	2	...	...	...	...	18	...	17	3	19	...	5	...	24	6	157	341
27			27	5	...	...	...	...	...	...	...	...	...	22	...	...	...	1	...	18	47
			Total	108	2	...	...	...	...	18	...	17	3	41	...	5	...	25	6	175	388
28		XVII	28	21	11	...	...	...	...	5	...	2	...	11	...	2	...	22	6	64	103
29			29	32	5	...	...	...	...	7	...	7	...	9	1	3	...	15	19	59	300
30			30	16	8	...	...	1	...	10	2	27	5	9	...	3	...	33	13	120	194
31			31	6	...	...	...	...	...	14	...	5	...	7	...	2	...	79	12	119	164
			Total	75	24	...	...	1	...	36	2	41	5	36	1	10	...	149	50	362	764
			Town Total	949	288	...	...	37	3	428	33	441	106	973	77	232	5	1,195	349	4,178	7,177

Area figures for village and town areas are those supplied by Assistant Director of Survey and Land Records of the District concerned (in consultation with the Tahsildars of the concerned taluks) and Town Codes respectively. The total of the area figures of the village and town areas will not tally with the area figures furnished by the Director of Land Records because taluk area given by Director of Land Records takes into account hills, forests, rivers etc., whereas village and town area may not include the same.

APPENDIX

Statement showing the details of Ward/HNB and Door Numbers Constituting the EB.

E.B. No.	No. of House Numbering Ward/Block and Street No.	Street Names	Door Nos. included in the Enumerator's Block.
(1)	(2)	(3)	(4)
	VI Kodaikanal (T.S.)		
1	2-2 — 1	Gorapur, Irudayapuram	1 to 126
2	2-2— 2	Shanbaganur, Carnelpuram	1 to 122
3	2-2— 3	Srinivasapuram	1 to 62-A
4	3-2— 4	Kamaraj Road, Turnerpuram	1 to 40
5	2-2— 5	,, ,,	41 to 85
6	2-2— 5	,, ,,	86 to 122-E
7	2-2— 6	Anandagiri	1 to 100
8	2-2— 7	,,	101 to 200
9	2-2— 7	,,	201 to 302
10	2-2— 8	Gandhipuram S. No. 420 Town Ship Quarters	1 to 90
11	2-2 — 9	Post Office Road, Mudaliarpuram Streets, Taluk Office Compound, Hospital Road etc.	1 to 150
12	2-2—10	,, ,,	150 to 334
13	2-2—11	Post Office Road, Bliss, Villa Palli Vasal Street	1 to 175
14	2-2—12	Bliss Villa 1st Street and 2nd Street	1 to 137
15	2-2 — 13	Bliss Villa 3rd Street	1 to 118
16	2-2 — 14	Noyce Road St. G.V.A. Road, Wake Road, Violet Lane etc.	1 to 150
17	2-2—15	,, ,,	151 to 225
18	2-2—16	Pambarpuram	1 to 57
19	2-2—16	,,	58 fo 117
20	2-2—17	Fairy Falls Road, Sweedish Settlement Upperlake Road, Wivenge Road,	1 to 45-B
21	2-2—18	,, ,,	46 to 342
22	2-2—19	Observatory Chellaparpuram	1 to 129 (8)
23	2-2—20	Observatory Road, Lloyds Road, Convent Road, Naidupuram	1 to 30

E.B. No.	No. of House Numbering Ward/Block and Street No.	Street Names	Door Nos. included in the Enumerator's Block.
(1)	(2)	(3)	(4)
	VI. Kodaikanal (T.S)—*cont.*		
24	2-2—21	Observatory Road, Lloyds Road, Convent Road, Naidupuram	31 to 188-D
25	1-2—22	Packiapuram	189 to 272
26	1-2—23	Naidupuram, Packiapuram, Shenbagapuram, Vilpatty Road	1 to 116-B
27	2-2—23-A	Naidupuram	117 to 125
28	2-2—24	Lake Road, Convent Road, Bernhill Road	1 to 110-A
29	2-2—25	Sivanadi Road, Chettiar Road	111 to 211-A
30	2-2—26	Mappillai Mudaliar Road, Chat Road etc.	212 to 331
31	2-2—27	,, ,,	332 to 464

5. PERIYAKULAM TALUK

PERIYAKULAM TALUK

MADURAI DISTRICT

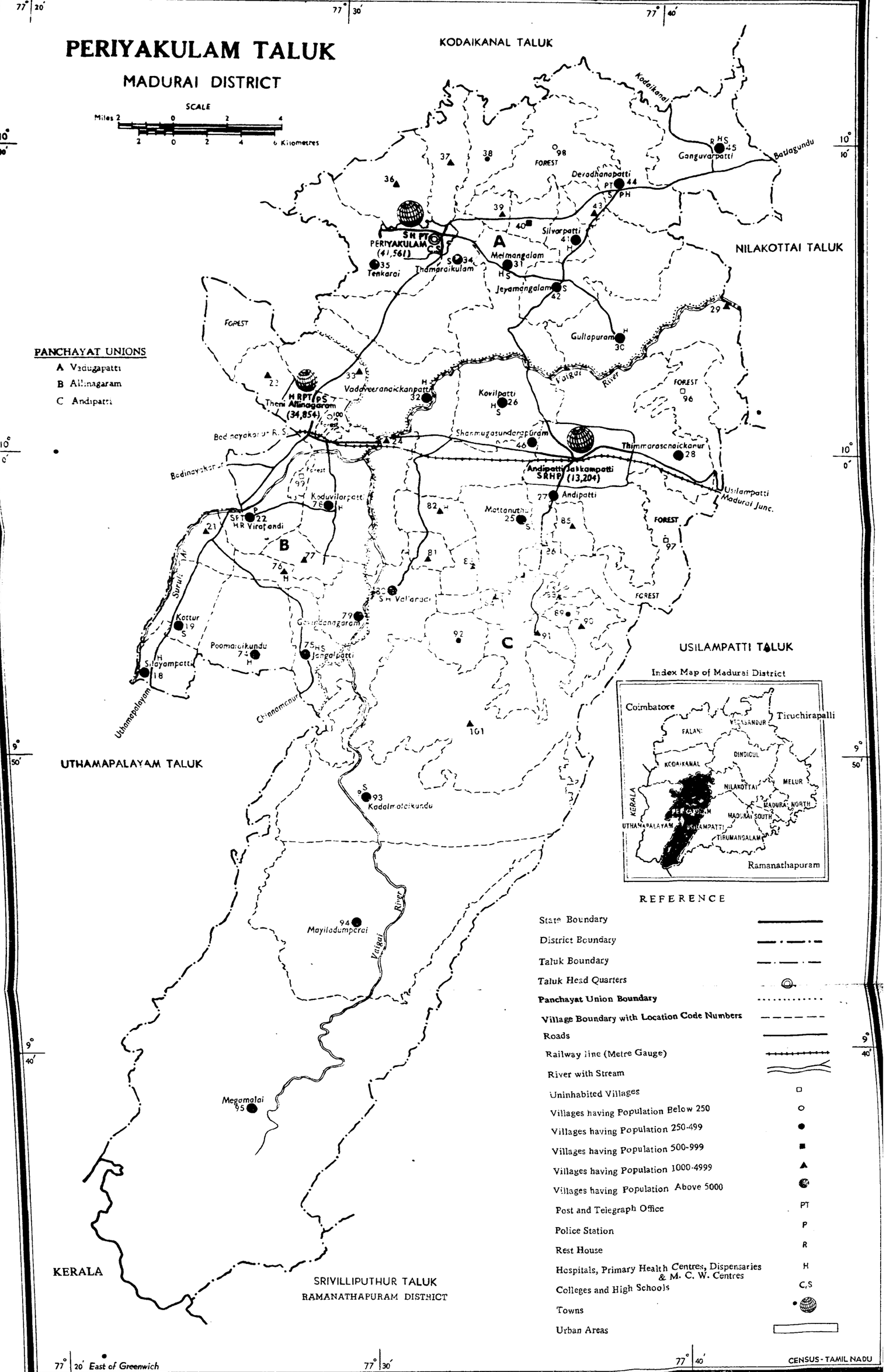

CENSUS - TAMIL NADU

Reg. No. 32 '72 57 Copies 1800

Reproduced from Indentor's Original

P. Z. P., C. S. O., Madras - 5

ALPHABETICAL LIST OF VILLAGES

5. PERIYAKULAM TALUK

Sl. No.	Name of Village	Location Code Number 1971	Location Code Number 1961.
(1)	(2)	(3)	(4)
1.	Allinagaram	23 b/b	23
2.	Andipatti	27 b/c, c/c	61, 62 & 63.
3.	Devadhanapatty	44	6
4.	Endapuli	39	10
5.	Ganguvarpatti	45 a/b, b/b	4 & 5
6.	Govindanagaram	79 a/b, b/b	71
7.	Gullapuram	30 a/b, b/b	29
8.	G. Usilampatti	83	58
9.	Jangalpatty	75 a/b, b/b	53 & 72
10.	Jeyamangalam	42 a/c, b/c, c/c	27 & 28
11.	Kadamalaikundu	93	103
12.	Kamatchipuram	40	9
13.	Kanavoipatty	92	70
14.	Kandamanaickanur	101	—
15.	Keelavadagarai	37 a/b	2
16.	Koduvilarpatty	78	35
17.	Koilpatty	26 a/b, b/b	32*
18.	Kothaluthu	85	64
19.	Kothapatty	86 a/b, b/b	32*
20.	Kottur	19	51
21.	Kunnur	24	34
22.	Marikundu	82	59
23.	Mayiladumparai	94	103*
24.	Megamalai	95 a/c, b/c, c/c	103*
25.	Melmangalam	31 a/d, b/d c/d, d/d	11, 12* & 26*
26.	Mottanuthu	25 a/b, b/b	60
27.	Palacombai	90	67*
28.	Palayacottai	88	67*
29.	Poomalaikundu	74	52
30.	Pudukottai	38	3

ALPHABETICAL LIST OF VILLAGES

5. PERIYAKULAM TALUK

Sl. No.	Name of Village	Location Code Number 1971	Location Code Number 1961.
(1)	(2)	(3)	(4)
1.	Allinagaram	23 b/b	23
2.	Andipatti	27 b/c, c/c	61, 62 & 63.
3.	Devadhanapatty	44	6
4.	Endapuli	39	10
5.	Ganguvarpatti	45 a/b, b/b	4 & 5
6.	Govindanagaram	79 a/b, b/b	71
7.	Gullapuram	30 a/b, b/b	29
8.	G. Usilampatti	83	58
9.	Jangalpatty	75 a/b, b/b	53 & 72
10.	Jeyamangalam	42 a/c, b/c, c/c	27 & 28
11.	Kadamalaikundu	93	103
12.	Kamatchipuram	40	9
13.	Kanavoipatty	92	70
14.	Kandamanaickanur	101	—
15.	Keelavadagarai	37 a/b	2
16.	Koduvilarpatty	78	35
17.	Koilpatty	26 a/b, b/b	32*
18.	Kothaluthu	85	64
19.	Kothapatty	86 a/b, b/b	32*
20.	Kottur	19	51
21.	Kunnur	24	34
22.	Marikundu	82	59
23.	Mayiladumparai	94	103*
24.	Megamalai	95 a/c, b/c, c/c	103*
25.	Melmangalam	31 a/d, b/d c/d, d/d	11, 12* & 26*
26.	Mottanuthu	25 a/b, b/b	60
27.	Palacombai	90	67*
28.	Palayacottai	88	67*
29.	Poomalaikundu	74	52
30.	Pudukottai	38	3

Sl. No.	Name of Village	Location Code Number 1971	Location Code Number 1961
(1)	(2)	(3)	(4
31.	Pullimancombai	29	30
32.	Rajadhani	87	66
33.	Ramakrishnapuram	89	67*
34.	Seelayampatty	18	75
35.	Shanmugasundrapuram	46	33
36.	Silvarpatti	41	8
37.	Sitharpatty	84	69
38.	Thadichery	77	55
39.	Thamaraikulam	34 a/c, b/c, c/c	12. 13 & 14*
40.	Thappakundu	76	54
41.	Thekkampatty	81	57
42.	Thenkarai	35 a/b	1*
43.	Theppampatty	91	68
44.	Thimmarasanaickanur	28 a/d, b/d, c/d	31
45.	Unjampatti	33	24
46.	Upparpatty	21	37
47.	Vadagarai	36 a/b	1*
48.	Vadaveeranaickanpatty	32	25
49.	Vadipatti	43	7
50.	Valkaradu	100	—
51.	Vallanadhi	80	56
52.	Veerapandy	22 a/b	36

* During 1971 Census, these L. C. Units have been assigned more than one L. C. Number.

VILLAGEWISE PRIMARY CENSUS ABSTRACT

5. PERIYAKULAM TALUK

Serial No.	Location Code No.	Name of Village	Area of Village in Hectares	Occupied Residential Houses	No. of Households	Total Population including Institutional & Houseless Population			Scheduled Castes		Scheduled Tribes		Literate and Educated Persons		WORKERS: Total Workers (i—ix)		WORKERS: I Cultivators		WORKERS: II Agricultural Labourers	
						P	M	F	M	F	M	F	M	F	M	F	M	F	M	F
(6)	(4)	(2)	3	5	[illegible]	[illegible]	[illegible]	(8)	(9)	(10)	(11)	(12)	(13)	(14)	(15)	(16)	(17)	(18)	(19)	(20)
1	[illegible]	[illegible]	[illegible]	77	[illegible]	[illegible]	[illegible]	[illegible]	1,357	1,351	...	...	1,394	575	1,482	378	710	51	456	289
2	19	Kottur	[illegible]		[illegible]	[illegible]	[illegible]	[illegible]	[illegible]	2,122	...	...	1,189	551	1,405	388	454	93	684	244
3	21	Upputhurai	[illegible]	[illegible]	[illegible]	[illegible]	[illegible]	624	216	215	...	...	460	190	607	311	302	...	207	302
4	[illegible]	[illegible]	[illegible]	[illegible]	[illegible]	[illegible]	[illegible]	[illegible]	[illegible]	1,031	...	...	2,420	946	2,566	501	1,097	77	884	372
5	[illegible]	[illegible]	[illegible]	[illegible]	[illegible]	[illegible]	[illegible]	[illegible]	[illegible]	[illegible]	...	...	1,082	616	1,020	225	221	15	191	127
6	[illegible]	[illegible]	[illegible]	[illegible]	[illegible]	[illegible]	[illegible]	1,019	10	101	...	...	706	597	498	48	7	...	31	16
7	24	Kottur	[illegible]	[illegible]	67	[illegible]	[illegible]	[illegible]	[illegible]	1,070	...	...	966	522	968	42	443	7	473	23
8	[illegible]	Mottanthur	[illegible]	1,060	[illegible]	[illegible]	[illegible]	[illegible]	[illegible]	1,307	...	...	1,660	513	1,999	803	762	87	682	439
9	25 a/b	Mottanthur	[illegible]	[illegible]	[illegible]	1,[illegible]	[illegible]	[illegible]	138	185	...	...	359	217	423	124	161	54	227	64
10	26 a/b	Konputty	[illegible]	[illegible]	[illegible]	2,426	1,209	1,217	9	314	...	...	551	169	696	511	240	177	399	330
11	26 b/b	Konputty	615·93	593	[illegible]	1,07[illegible]	1,9[illegible]	2,091	92	75	...	...	1,022	428	1,079	282	539	50	294	215
12	27 b/c	Andipatti	1,259·61	[illegible]	[illegible]	3,0[illegible]	1,538	1,481	188	151	...	...	774	214	835	55	325	2	317	17
13	27 c/c	Andipatti	[illegible]	1,[illegible]	[illegible]	[illegible]	4,433	[illegible]	1,160	1,345	16	12	1,907	663	2,569	1,108	1,024	176	1,198	894
14	28 a/d	Bhimanarasinganickanur	1,[illegible]	[illegible]	[illegible]	[illegible]	1,[illegible]	1,630	232	238	...	...	634	269	902	297	378	110	364	137
15	28 b/d	Bhimanarasinganickanur	1,[illegible]	[illegible]	[illegible]	[illegible]	2,[illegible]	[illegible]	341	349	...	...	1,245	505	1,429	755	306	134	338	227
16	[illegible]	Bhimanarasinganickanur	[illegible]	[illegible]	919	[illegible]	[illegible]	[illegible]	156	157	...	...	1,279	491	1,207	237	664	88	270	104
17	29	Pullimanaimbu	1,[illegible]	[illegible]	[illegible]	[illegible]	[illegible]	1,035	59	118	...	...	230	48	605	131	342	50	227	77
18	30 a/b	Gullapuram	[illegible]	[illegible]	964	4,759	2,388	2,371	[illegible]	138	...	...	868	240	1,487	86	787	21	531	49
19	30 b/b	Gullapuram	[illegible]	[illegible]	392	2,073	[illegible]	[illegible]	181	150	...	...	370	105	620	265	259	39	297	218
20	31 a/d	Melmangalam	[illegible]	[illegible]	1,673	[illegible]	[illegible]	2,368	101	103	...	...	1,385	684	1,347	143	622	12	363	112
21	31 b/d	Melmangalam	[illegible]	[illegible]	131	594	[illegible]	294	61	46	...	...	171	74	171	5	31	4	122	...
22	31 c/d	Melmangalam	2,113·91	366	408	2,105	[illegible]	1,017	121	107	...	...	521	249	613	82	169	3	216	50
23	31 d/d	Melmangalam	133·85	1,056	[illegible]	[illegible]	3,131	3,113	[illegible]	698	...	...	1,858	922	1,765	55	370	4	508	31
24	32	Vadaveeranaickanpatty	2,571·24	1,164	[illegible]	6,323	3,113	3,210	[illegible]	364	...	...	1,408	461	1,796	708	541	43	913	641
25	33	Unjampatty	1,338·25	618	[illegible]	3,776	1,870	1,906	175	171	...	...	1,070	412	1,061	524	375	7	543	509
26	34 a/c.	Thamaraikulam	1,037·35	782	965	4,576	2,345	2,231	965	874	...	...	939	312	1,315	581	218	...	749	541
27	34 b/c	Thamaraikulam	1,035·76	726	[illegible]	4,309	2,141	2,168	123	128	...	...	1,324	817	1,194	333	621	92	458	229
28	34 c/c	Thamaraikulam	1,034·87	356	390	2,026	1,055	971	50	46	...	...	499	176	601	8	265	3	288	...
29	34 d/c	Tamaraikulam	259·11	492	610	3,052	1,519	1,533	751	850	...	...	617	123	884	902	114	87	689	779
30	34 e/c	Thamaraikulam	319·47	678	753	3,794	1,882	1,912	230	241	...	...	1,314	725	1,034	254	218	13	183	214

VILLAGEWISE PRIMARY CENSUS ABSTRACT—*cont.*

5. PERIYAKULAM TALUK

Serial No.	Location Code No.	Name of Village	WORKERS III Livestock, Forestry, Fishing, Hunting, Plantations, Orchards & Allied activities		IV Mining and Quarrying		(V) Manufacturing, Processing, Servicing and Repairs (a) Household Industry		(b) Other than Household Industry		VI Construction		VII Trade and Commerce		VIII Transport, Storage & Communications		IX Other Services		X Non-workers	
			M	F	M	F	M	F	M	F	M	F	M	F	M	F	M	F	M	F
			(21)	(22)	(23)	(24)	(25)	(26)	(27)	(28)	(29)	(30)	(31)	(32)	(33)	(34)	(35)	(36)	(37)	(38)
1	18	Seelayampatty	4	...	...	...	27	2	56	...	13	1	104	8	5	...	107	27	1,224	2,346
2	19	Kottur	7	5	...	...	15	1	26	...	9	...	42	8	4	...	164	37	1,092	2,177
3	21	Upparpatty	7	1	2	...	6	...	20	1	1	...	23	4	3	...	36	3	454	713
4	22 a/b	Veerapandy	2	...	9	...	26	2	198	3	9	1	96	3	24	...	221	43	2,145	4,180
5	22 b/b	Veerapandy	22	1	1	...	14	...	246	9	26	4	105	7	39	1	155	61	800	1,644
6	23 b/b	Allinagaram	8	...	...	...	30	1	100	2	26	1	168	3	26	...	102	25	445	971
7	24	Kunnur	1	...	5	...	...	...	4	...	4	...	1	...	6	...	31	12	725	1,672
8	25 a/b	Mottanuthu	102	163	3	...	105	16	13	3	110	4	69	6	10	...	143	85	1,537	2,580
9	25 b/b	Mottanuthu	...	1	...	...	...	...	7	...	...	...	12	...	...	...	16	5	301	630
10	26 a/b	Koilpatty	5	...	...	...	7	...	8	...	16	...	1	...	4	...	16	4	513	706
11	26 b/b	Koilpatty	16	6	...	...	7	...	4	...	2	1	23	1	11	...	183	9	899	1,812
12	27 b/c	Andipatti	33	...	...	...	28	...	51	23	4	2	28	1	1	...	48	10	700	1,426
13	27 c/c	Andipatti	30	...	...	...	48	3	93	1	7	...	53	5	10	...	106	29	1,864	3,277
14	28 a/d	Thimmarasanaickanur	42	10	...	...	13	1	24	1	7	...	20	6	2	...	52	12	678	1,303
15	28 b/d	Thimmarasanaickanur	46	8	38	13	387	289	89	31	6	...	86	29	70	16	63	8	1,058	1,631
16	28 c/d	Thimmarasanaickanur	47	13	9	...	38	3	49	6	11	...	41	4	10	6	68	13	884	1,829
17	29	Pullimancombai	11	2	...	...	1	...	6	...	...	...	...	...	...	...	18	2	360	904
18	30 a/b	Gullapuram	47	3	1	...	29	3	1	...	5	...	30	2	4	...	52	8	901	2,285
19	30 b/b	Gullapuram	4	...	2	...	...	...	16	...	6	...	6	1	2	...	28	7	383	755
20	31 a/d	Melmangalam	21	...	...	...	52	...	39	1	12	...	89	7	42	1	107	10	1,032	2,325
21	31 b/d	Melmangalam	1	...	...	...	...	...	5	...	...	...	5	...	...	...	7	1	129	289
22	31 c/d	Melmangalam	43	8	...	...	26	11	3	...	83	...	25	...	1	...	47	10	475	935
23	31 d/d	Melmangalam	48	...	...	...	62	2	76	...	28	...	353	7	78	...	142	11	1,366	3,058
24	32	Vadaveeranaickanpatty	113	2	...	...	39	...	32	2	8	1	65	1	7	...	78	18	1,317	2,502
25	33	Unjampatty	2	...	...	...	11	1	17	...	3	...	60	3	6	...	44	4	809	1,382
26	34 a/e	Thamaraikulam	72	7	...	...	20	...	51	1	18	6	62	8	45	...	80	18	1,030	1,650
27	34 b/e	Thamaraikulam	...	...	...	...	29	...	6	...	6	...	17	1	5	...	52	11	947	1,835
28	34 c/e	Thamaraikulam	34	3	...	...	...	...	...	...	...	...	2	...	1	...	11	2	454	963
29	34 d/e	Thamaraikulam	27	13	...	...	3	2	1	...	1	...	6	2	3	...	40	19	635	631
30	34 e/e	Thamaraikulam	18	...	...	...	111	1	131	3	7	...	234	8	47	3	85	12	848	1,658

VILLAGEWISE

5. PERIYAKULAM

MARY CENSUS ABSTRACT—*cont.*

LUK

Serial No.	Location Code No.	Name of Village	WORKERS III Livestock, Forestry, Fishing, Hunting, Plantations, Orchards & Allied activities		IV Mining and Quarrying		(V) Manufacturing, Processing, Servicing and Repairs (a) Household Industry		(b) Other than Household Industry		VI Construction		VII Trade and Commerce		VIII Transport, Storage & Communications		IX Other Services		X Non-workers	
			M	F	M	F	M	F	M	F	M	F	M	F	M	F	M	F	M	F
			(21)	(22)	(23)	(24)	(25)	(26)	(27)	(28)	(29)	(30)	(31)	(32)	(33)	(34)	(35)	(36)	(37)	(38)
31	35 a/b	Thenkurai	4	...	11	1	75	...	74	3	75	55	38	5	14	...	104	22	1,596	2,826
32	36 a/b	Vadagarai	1	1	...	...	3	2	10	...	4	...	33	...	4	...	62	17	290	407
33	37 a/b	Keelavadagarai	10	...	1	...	...	...	2	...	2	...	10	...	13	...	4	...	283	699
34	38	Pudukottai	...	...	...	...	...	...	...	...	...	...	..	...	...	...	2	...	62	128
35	39	Endapuli	7	...	4	...	6	1	8	...	3	...	11	1	12	...	29	7	405	970
36	40	Kamatchipuram	18	...	...	...	3	...	2	...	...	...	3	...	1	...	10	1	133	278
37	41	Silvarpatti	1	1	...	...	34	9	17	3	1	...	36	...	9	...	64	12	1,122	2,217
38	42 a/c	Jeyamangalam	1	...	9	...	25	1	22	7	10	5	85	5	6	...	87	13	1,276	2,674
39	42 b/c	Jeyamangalam	1	...	2	...	13	...	11	2	2	...	23	...	5	2	28	7	755	1,633
40	42 c/c	Jeyamangalam	...	...	...	...	52	5	6	...	13	...	19	..	...	1	34	16	467	996
41	43	Vadipatti	...		...	...	28	3	...	...	...	...	1	...	...	..	23	2	236	569
42	44	Devadhanapatty	75	6	7	...	124	33	74	5	24	16	230	13	21	...	223	63	3,073	5,265
43	45 a/b	Ganguvarpatti	32	2	10	3	36	15	29	1	35	4	98	13	33	...	128	32	1,581	2,900
44	45 b/b	Ganguvarpatti	14	1	...	...	61	2	3	...	22	4	71	9	6	4	53	9	906	1,972
45	46	Shanmugasundrapuram	48	6	14	...	20	...	28	...	7	...	15	3	30	20	86	12	1,277	2,550
46	74 a/b	Poomalaikundu	35	2	...	...	18	10	14	...	11	...	27	1	4	...	62	8	731	1,196
47	74 b/b	Poomalaikundu	31	16	...	...		...	1	...	41	8	29	13	1	...	45	9	464	539
48	75 a/b	Jangalpatty	32	1	...	...	4	1	15	...	3	...	24	...	2	2	50	15	682	1,327
49	75 b/b	Jangalpatty	...	..	1	2	15	...	9	...	1	...	29	1	4	...	57	18	515	969
50	76	Thappakundu	...	...	...	...	4	...	1	...	2	1	34	...	...	...	28	7	258	400
51	77	Thadichery	3	...	1	...	21	...	2	...	3	...	17	...	2	—	67	15	829	994
52	78	Koduvilarpatty	13	...	1	...	30	2	45	...	12	...	103	2	47	...	126	22	2,058	3,443
53	79 a/b	Govindanagaram	30	1	7	...	39	...	12	...	18	...	70	4	1	...	67	16	910	1,218
54	79 b/b	Govindanagaram	2	...	...	...	5	...	1	...	1	—	17	4	2	...	34	3	304	400
55	80	Vallanadhi	9	...	4	...	65	10	32	...	27	...	120	3	17	...	159	35	1,734	2,774
56	81	Thekkampatty	15	...	...	...	5	...	2	...	...	...	8	1	5	...	44	8	409	870
57	82	Marikundu	8	1	...	...	8	1	20	...	8	—	33	...	5	...	57	5	780	1,231
58	83	G. Usilampatti	3	2	...	...	8	...	...	...	...	—	7	...	1	...	27	12	537	927
59	84	Sitharpatty	2	...	4	...	7	...	5	...	9	...	24	2	1	...	32	5	520	1,055
60	85	Kothaluthu	...	...	...	...	7	...	6		...	...	8	1	2	...	54	4	624	1,597

VILLAGEWISE PRIMARY CENSUS ABSTRACT—*cont.*

5. PERIYAKULAM TALUK

Serial No.	Location Code No.	Name of Village	Area of Village in Hectares	Occupied Residential Houses	No. of Households	Total Population including Institutional & Houseless Population			Scheduled Castes		Scheduled Tribes		Literate and Educated Persons		WORKERS: Total Workers (i—ix)		WORKERS: I Cultivators		WORKERS: II Agricultural Labourers	
						P	M	F	M	F	M	F	M	F	M	F	M	F	M	F
(0)	(1)	(2)	(3)	(4)	(5)	(6)	(7)	(8)	(9)	(10)	(11)	(12)	(13)	(14)	(15)	(16)	(17)	(18)	(19)	(20)
61	86 a/b	Kothapatty	467·85	247	289	1,446	729	717	65	57	...	...	266	42	409	97	175	6	179	89
62	86 b/b	Kothapatty	192·91	228	317	1,550	800	750	100	118	...	...	435	133	464	148	216	31	159	110
63	87	Rajadhani	722·46	517	575	3,078	1,548	1,530	393	280	...	...	618	169	788	14	432	1	292	3
64	88	Palayacottai	313·33	169	214	1,175	553	622	72	69	...	...	209	52	332	99	204	46	108	53
65	89	Ramakrishnapuram	217·19	46	89	430	218	212	3	4	...	...	48	5	123	18	50	2	68	16
66	90	Palacombai	977·21	269	400	2,274	1,150	1,124	102	115	2	...	488	172	643	104	426	47	140	50
67	91	Theppampatty	1,634·88	571	707	3,487	1,710	1,777	476	477	1	...	771	287	1,008	452	405	86	356	338
68	92	Kanavoipatty	1,033·05	65	70	371	187	184	33	32	...	...	36	4	99	34	58	...	35	33
69	93	Kadamalaikundu	6,943·74	2,169	2,252	11,588	5,886	5,702	836	733	...	...	2,298	672	3,369	1,534	1,615	755	1,371	747
70	94	Mayiladumparai	12,074·77	3,383	3,581	17,322	8,867	8,455	1,403	1,367	...	...	2,458	520	5,255	3,126	2,511	994	2,379	2,074
71	95 a/c	Megamalai	26,781·04	1,109	1,137	5,277	2,705	2,572	477	452	1	...	908	167	1,790	1,211	808	404	757	720
72	95 c/c	Megamalai	293·45	...	...	Uninhabited		...	...	...	...	...	...	...	...	Uninhabited		...	...	...
73	96	Andipatty (Northern Block)	1,652·27	...	...	Reserve Forest		...	...	...	...	...	...	...	...	Reserve Forest		...	...	...
74	97	Andipatty (Southern Block)	2,181·39	...	...	Reserve Forest		...	...	...	...	...	...	...	...	Reserve Forest		...	...	...
75	98	Murugamalai	2,794·31	1	1	1	1	...	...	...	...	...	1	...	1	...	...	...	...	...
76	99	Perumalkoilkaradu	179·63	...	...	Reserve Forest		...	...	...	...	...	...	...	...	Reserve Forest		...	...	...
77	100	Valkaradu (R.F.)	265·97	3	3	10	5	5	...	...	...	...	3	3	3	...	...	...	...	...
78	101	Kandamanaickanur(R.F.)	38,851·20	466	473	2,128	1,075	1,053	277	267	128	98	188	26	637	237	344	19	275	211
79	102	Koduvilarpatty	164·80	...	...	Reserve Forest		...	...	...	...	...	...	...	...	Reserve Forest		...	...	...
80	103	Parambikaradu	1,813·06	...	...	Reserve Forest		...	...	...	...	...	...	...	...	Reserve Forest		..	...	...
81	104	Mullaikaradu	203·88	...	...	Reserve Forest		...	...	...	...	...	...	...	..	Reserve Forest		...	..	...
82	105	Perumalkoilkaradu	*	...	...	Reserve Forest		...	...	...	...	...	...	...	...	Reserve Forest			...	...
		Taluk Total:	174,622·00	49 269	56,867	283,429	142,361	141,068	32 357	31,965	159	123	66,185	25,523	81,026	28 340	31,684	5,680	33,948	20,260

* Included in L. C. No. 99

VILLAGEWISE PRIMARY CENSUS ABSTRACT—*concld.*

5. PERIYAKULAM TALUK

Serial No.	Location Code No.	Name of Village	WORKERS III Livestock, Forestry, Fishing, Hunting, Plantations, Orchards & Allied activities		IV Mining and Quarrying		(V) Manufacturing, Processing, Servicing and Repairs (a) Household Industry		(b) Other than Household Industry		VI Construction		VII Trade and Commerce		VIII Transport, Storage & Communications		IX Other Services		X Non-workers	
			M	F	M	F	M	F	M	F	M	F	M	F	M	F	M	F	M	F
			(21)	(22)	(23)	(24)	(25)	(26)	(27)	(28)	(29)	(30)	(31)	(32)	(33)	(34)	(35)	(36)	(37)	(38)
61	86 a/b	Kothapatty	2	...	...	...	6	...	9	...	3	...	15	...	3	...	17	2	320	620
62	86 b/b	Kothapatti	...	...	...	...	2	...	15	...	2	...	28	1	2	...	40	6	336	602
63	87	Rajadhani	...	...	...	...	15	...	4	...	...	...	7	2	1	...	37	8	760	1,516
64	88	Palayacottai	...	...	...	...	...	...	3	...	...	...	1	...		...	16	...	221	523
65	89	Ramakrishnapuram	...	...	1	...	1	...	...	...	...	...	...	...	...	...	3	...	95	194
66	90	Palacombai	9	3	...	...	14	...	7	...	5	...	18	...	1	...	23	4	507	1,020
67	91	Theppampatty	55	6	11	...	34	...	17	3	8	1	61	1	3	...	58	17	702	1,325
68	92	Kanavoipatty	...	...	...	...	2	...	...	1	...	...	4	...	...	...	...	...	88	150
69	93	Kadamalaikundu	11	2	2	...	54	...	38	1	5	...	108	1	4	...	161	28	2,517	4,168
70	94	Mayiladumparai	44	13	4	...	63	5	42	1	...	...	76	6	4	...	132	33	3,612	5,329
71	95 a/c	Megamalai	140	70	4	2	5	2	11	...	2	1	27	7	...	...	36	5	915	1,361
72	95 c/c	Megamalai		...	...	Uninhabited		...	...	...	...	...	...	...	...	Uninhabited		...	...	...
73	96	Andipatty (Northern Block)	...	...	...	Reserve Forest		...	...	...	...	...	...	...	...	Reserve Forest		...	...	...
74	97	Andipatty (Southern Block)	...	...	...	Reserve Forest		...	...	...	...	...	...	...	...	Reserve Forest		...	...	...
75	98	Murugumalai (R.F.)	...	...	...	...	...	...	...	...		...	...	...		...	1	...	...	...
76	99	Perumalkoilkaradu	...	...	...	Reserve Forest		...	...	...	...	...	...	...	...	Reserve Forest		...	...	...
77	100	Valkaradu (R.F.)	...	...	...	...	...	...	...	...	...	...	...	...	...	...	3	...	2	5
78	101	Kandamanaickanur (R.F.)	...	...	...	...	...	4	...	...	...	...	4	3	11	...	3	...	438	816
79	102	Koduvilarpatty		...	...	Reserve Forest		...	...	...	...	...		...	...	Reserve Forest		...	...	...
80	103	Parambikaradu	...	...	...	Reserve Forest		...	...	...	...	...	...	...		Reserve Forest		...	...	...
81	104	Mullaikaradu	...	...	...	Reserve Forest		...	...	...	...	...	...	...	...	Reserve Forest		...	...	...
82	105	Perumalkoilkaradu	...	...	...	Reserve Forest		...	...	...	...	...	...	...	...	Reserve Forest		...	...	...
		Taluk Total	1,569	380	168	21	2,050	444	1,999	114	789	116	3,398	247	743	56	4,678	1,014	61,335	112,728

FOOT NOTE

L.C.No. 1 to 17 & 20 ... Refer Uthamapalayam Taluk.
L.C.No. 23 a/b ... Included in Theni Allinagaram Municipality.
L.C.No. 27 a/c & 28 d/d ... Non. City Urban (Andipatty T.P.)
L.C.No. 35 b/b, L.C.No. 36 b/b, L.C.No. 37 b/b ... Included in Periyakulam Municipality.
L.C.No. 47 to 73 ... Refer Uthamapalayam Taluk.
L.C.No. 95 b/c ... Megamalai-Highways Township. (Uthamapalayam Taluk)

APPENDIX

Statement showing a List of Revenue Villages forming Part of Panchayats

5. PERIYAKULAM TALUK

Location Code No.	Name of Village	Name of Panchayat in which included with alphabetical indications for the total segment	Cross reference for the other segment/ segments of the Panchayat.
(1)	(2)	(3)	(4)
31 d/d	Melmangalam	Vadugapatti a/b	34 e/e for b/b
34 e/e	Thamaraikulam	Vadugappatti b/b	31 d/d for a/b
36 a/b	Vadagarai	Keelavadagarai b/b	37 a/b for a/b
37 a/b	Keelavadagarai	Keelavadagarai a/b	36 a/b for b/b
38	Pudukottai	Endapuli b/c	39 for a/c 40 for c/c
39	Endapuli	Endapuli a/c	38 for b/c 40 for c/c
40	Kamatchipuram	Endapuli c/c	38 for b/c 39 for a/c
80	Vallanadhi	Vallanadhi a/b	92 for b/b
88	Palayacottai	Palacombai b/c	90 for a/c 89 for c/c
89	Ramakrishnapuram	Palacombai c/c	90 for a/c 88 for b/c
90	Palacombai	Palacombai a/c	88 for b/c 89 for c/c
92	Kanavoipatty	Vallanadhi b/b	80 for a/b

URBAN BLOCKWISE PRIMARY CENSUS ABSTRACT

5. PERIYAKULAM TALUK

Serial No.	Location Code No.	Name of Town/ Ward/Enumerator's Block No.		Area of Town in Sq. Km.	Occupied Residential Houses	No. of Households	Total Population including Institutional & Houseless Population			Scheduled Castes		Scheduled Tribes		Literate and Educated Persons		WORKERS Total Workers (i—ix)		WORKERS I Cultivators		WORKERS II Agricultural Labourers	
							P	M	F	M	F	M	F	M	F	M	F	M	F	M	F
(0)	(1)	(2)		(3)	(4)	(5)	(6)	(7)	(8)	(9)	(10)	(11)	(12)	(13)	(14)	(15)	(16)	(17)	(18)	(19)	(20)
	VII	Theni Allinagaram (M) Ward No.	E. B. No.																		
1		I	1		115	115	544	256	288	136	151	...	...	105	50	157	101	20	...	102	92
2			2		86	86	413	206	207	66	69	...	...	118	50	112	82	29	6	63	74
3			3		153	153	733	349	384	...	...	...	...	273	135	210	123	72	44	48	74
				Total	354	354	1,690	811	879	202	220	...	...	496	235	479	306	121	50	213	240
4		II	4		118	118	586	301	285	...	...	...	...	132	55	158	53	46	2	43	45
5			5		118	118	613	314	299	...	...	...	...	178	60	163	83	25	4	48	75
6			6		139	139	724	372	352	...	...	...	...	173	61	180	139	75	57	33	76
				Total	375	375	1,923	987	936	...	...	...	...	483	176	501	275	146	63	124	196
7		III	7		156	156	742	367	375	...	...	...	...	203	91	219	137	3	1	141	133
8			8		118	118	589	304	285	17	12	...	...	152	60	167	61	28	1	40	56
9			9		125	125	590	301	289	...	...	...	...	145	59	159	30	13	...	56	25
				Total	399	399	1,921	972	949	17	12	...	...	500	210	545	228	44	2	237	214
10		IV	10		156	156	693	356	337	...	...	...	...	198	90	192	57	51	1	46	50
11			11		151	151	744	362	382	...	...	...	...	197	132	195	85	53	...	30	84
				Total	307	307	1,437	718	719	...	...	...	...	395	222	387	142	104	1	76	134
12		V	12		70	70	344	174	170	...	...	...	...	122	34	100	5	2	...	71	2
13			13		108	108	514	266	248	...	...	...	...	174	86	134	1	1	...	104	—
14			14		148	148	751	378	373	...	...	...	...	184	63	179	24	3	1	66	22
				Total	326	326	1,609	818	791	...	...	...	...	480	183	413	30	6	1	241	24
15		VI	15		106	106	497	266	231	...	...	...	...	141	74	146	3	...	...	126	2
16			16		152	152	760	384	376	...	...	...	...	279	160	213	51	54	11	21	19
				Total	258	258	1,257	650	607	...	...	...	...	420	234	359	54	54	11	147	21
17		VII	17		131	131	588	279	309	...	...	...	...	186	121	122	5	43	1	29	1
18			18		141	141	670	338	332	...	...	...	...	159	60	167	11	36	...	87	9
19			19		108	117	514	255	259	214	35	...	...	150	66	135	15	28	...	35	11
				Total	380	389	1,772	872	900	214	35	...	...	495	247	424	31	107	1	151	21

URBAN BLOCKWISE

5. PERIYAKULAM

PRIMARY CENSUS ABSTRACT—*cont.*

TALUK

Serial No.	Location Code No.	Name of Town/Ward/Enumerator's Block No.		WORKERS III Livestock, Forestry, Fishing, Hunting, Plantations, Orchards & Allied activities		IV Mining and Quarrying		(V) Manufacturing, Processing, Servicing and Repairs (a) Household Industry		(b) Other than Household Industry		VI Construction		VII Trade and Commerce		VIII Transport, Storage & Communications		IX Other Services		X Non-workers	
				M	F	M	F	M	F	M	F	M	F	M	F	M	F	M	F	M	F
				(21)	(22)	(23)	(24)	(25)	(26)	(27)	(28)	(29)	(30)	(31)	(32)	(33)	(34)	(35)	(36)	(37)	(38)
	VII	Theni Allinagaram (M)—*cont.*																			
		Ward No.	E. B. No.																		
1		I	1	...	...	...	...	...	...	10		...	...	6	...	2	...	17	7	99	187
2			2	...	...	...	...	2	...	2	2	...	...	11	...	1	...	4	..	94	125
3			3	...	...	...	...	36	...	9	...	...	...	29	2	3	...	13	3	139	261
			Total	...	...	...	...	38	...	21	4	...	...	46	2	6	...	34	10	332	573
4		II	4	...	...	...	...	...	...	17	...	3	...	15	2	2	...	32	4	143	232
5			5	...	...	...	...	...	...	51	...	...	...	15	2	...	...	4	2	151	216
6			6	...	...	...	...	...	...	27	...	...	...	29	2	4	...	12	4	192	213
			Total	...	...	...	...	...	...	95	...	3	...	79	6	6	...	48	10	486	661
7		III	7	...	...	...	...	...	...	36	1	4	1	10	...	8	...	17	1	148	238
8			8	...	...	...	...	11	...	12	...	27	...	35	1	2	...	12	3	137	224
9			9	2	...	...	...	3	1	17	1	28	...	23	1	8	...	9	2	142	259
			Total	2	...	...	...	14	1	65	2	59	1	68	2	18	...	38	6	427	721
10		IV	10	1	1	...	...	...	...	19	...	6	...	41	...	8	...	20	5	164	280
11			11	1	...	...	...	...	...	18	...	29	...	35	..	1	...	28	1	167	297
			Total	2	1	...	...	...	...	37	...	35	...	76	...	9	...	48	6	331	577
12		V	12	...	...	...	...	...	...	12	...	...	...	6	...	2	...	7	3	74	165
13			13	...	...	...	...		...	8	...	1	...	6	...	3	...	11	1	132	247
14			14	2	...	...	...	2	...	22	...	11	...	30	1	22	...	21	...	199	349
			Total	2	...	...	...	2	...	42	...	12	...	42	1	27	...	39	4	405	761
15		VI	15	...	...	...	...	...	...	...	...	...		2	...	1	...	17	1	120	228
16			16	...	...	...	...	...	4	21	11	4	...	83	5	15	...	15	1	171	325
			Total	...	...	...	...	...	4	21	11	4	...	85	5	16	...	32	2	291	553
17		VII	17	...	...	...	...	1	...	15	...	3	...	19	...	2	...	10	3	157	304
18			18	...	...	...	...	...	...	5	1	4	...	11	...	5	...	19	1	171	321
19			19	1	...	...	...	1	...	13	1	2	...	28	...	4	...	23	3	120	244
			Total	1	...	...	...	2	...	33	2	9	...	58	...	11	...	52	7	448	869

URBAN BLOCKWISE

5. PERIYAKULAM

PRIMARY CENSUS ABSTRACT—*cont.*

TALUK

Serial No.	Location Code No.	Name of Town/Ward/Enumerator's Block No.	Area of Town in Sq. Km.	Occupied Residential Houses	No. of Households	Total Population including Institutional & Houseless Population			Scheduled Castes		Scheduled Tribes		Literate and Educated Persons		WORKERS: Total Workers (i—ix)		WORKERS: I Cultivators		WORKERS: II Agricultural Labourers	
						P	M	F	M	F	M	F	M	F	M	F	M	F	M	F
(0)	(1)	(2)	(3)	(4)	(5)	(6)	(7)	(8)	(9)	(10)	(11)	(12)	(13)	(14)	(15)	(16)	(17)	(18)	(19)	(20)
	VII	Theni Allinagaram (M)—*cont.*																		
20		VIII 20		102	104	488	241	247	10	6	..	..	144	93	102	2	39	—	28	—
21		21		102	125	599	294	305	...	...	...	...	177	79	162	48	22	...	14	46
22		22		68	68	314	152	162	51	67	...	...	37	9	93	10	...	...	68	10
23		23		99	99	563	281	282	279	282	...	...	105	23	151	90	1	...	110	88
24		24		166	166	792	416	376	356	324	...	...	143	38	224	2	...	—	162	...
		Total		537	562	2,756	1,384	1,372	696	679	...	...	606	242	732	152	62	—	382	144
25		IX 25		67	67	453	226	227	26	17	...	...	184	164	86	48	1	...	1	...
26		26		100	100	429	223	206	...	...	...	...	183	102	131	13	6	...	3	3
27		27		141	142	656	340	316	130	138	...	...	68	18	194	55	...	—	149	42
28		28		110	123	599	308	291	179	177	...	...	49	15	151	1	...	—	148	1
29		29		231	232	1,049	508	541	472	504	...	...	157	74	270	88	9	—	164	85
30		30		119	120	575	290	285	140	141	...	...	132	68	139	51	1	...	13	19
31		31		85	86	445	223	222	...	...	...	...	169	127	103	17	4	...	5	2
		Total		853	870	4,206	2,118	2,088	947	977	...	...	942	568	1,074	273	21	—	483	152
32		X 32		78	82	384	203	181	...	...	...	...	169	133	99	12	9	...	—	...
33		33		180	181	844	419	425	8	12	...	...	303	225	222	8	...	...	62	...
34		34		134	134	687	354	333	..	...	...	...	211	142	140	8	15	—	25	—
		Total		392	397	1,915	976	939	8	12	...	...	683	500	461	28	24	...	87	—
35		XI 35		58	58	305	142	163	...	...	...	...	109	90	54	8	3	...	5	...
36		36		89	92	596	269	327	...	1	...	...	224	249	134	17	1	—	4	...
37		37		45	45	229	122	107	...	...	...	...	100	75	60	6	2	...	1	—
38		38		133	133	686	346	340	...	—	...	...	230	146	196	33	1	...	..	—
		Total		325	328	1,816	879	937	...	1	...	...	663	560	444	64	7	...	10	—
39		XII 39		7	7	31	21	10	...	...	...	...	21	10	18	...	1	...	...	...
40		40		34	41	214	119	95	...	...	...	...	90	61	62	1	2	...	...	...
41		41		117	117	615	329	286	...	...	...	...	274	187	175	1	8	...	1	—
42		42		127	133	634	344	290	9	6	...	...	249	139	168	35	3	...	2	1
		Total		285	298	1,494	813	681	9	6	...	...	634	397	423	37	14	...	3	1

URBAN BLOCKWISE

5. PERIYAKULAM

PRIMARY CENSUS ABSTRACT—*cont.*

TALUK

Serial No.	Location Code No.	Name of Town/Ward/Enumerator's Block No.		WORKERS III Livestock, Forestry, Fishing, Hunting, Plantations, Orchards & Allied Activities M	F	IV Mining and Quarrying M	F	(V) Manufacturing, Processing, Servicing and Repairs (a) Household Industry M	F	(b) Other than Household Industry M	F	VI Construction M	F	VII Trade and Commerce M	F	VIII Transport, Storage & Communications M	F	IX Other Services M	F	X Non-workers M	F
				(21)	(22)	(23)	(24)	(25)	(26)	(27)	(28)	(29)	(30)	(31)	(32)	(33)	(34)	(35)	(36)	(37)	(38)
	VII	Theni Allinagaram—(M)—*cont.*																					
20		VIII	20	...	...	...	...	...	...	12	...	—	...	11	...	4	...	8	2	139	245
21			21	...	...	...	...	2	...	47	...	2	...	50	...	7	...	18	2	132	257
22			22	...	...	...	...	..	...	15	...	...	...	3	...	1	...	6	...	59	152
23			23	...	...	...	...	...	...	7	—	...	...	1	...	7	...	25	2	130	192
24			24	1	...	...	...	1	...	7	...	...	...	5	...	6	...	42	2	192	374
			Total	1	...	...	...	3	...	88	...	2	...	70	...	25	...	99	8	652	1,220
25		IX	25	...	...	..	...	...	...	12	...	...	...	25	3	20	...	27	45	140	179
26			26	1	...	...	...	...	...	25	2	7	...	44	4	12	...	33	4	92	193
27			27	...	...	...	...	...	...	15	2	...	...	2	...	5	...	23	11	146	261
28			28	...	...	...	...	...	...	...	...	...	...	...	...	...	...	3	...	157	290
29			29	...	...	..	...	1	...	24	.	7	2	10	...	5	...	50	1	238	453
30			30	4	...	...	...	6	...	22	15	1	1	13	...	19	...	60	16	151	234
31			31	2	...	...	...	...	...	19	5	1	...	32	...	14	...	26	10	120	205
			Total	7	...	...	...	7	...	117	24	16	3	126	7	75	...	222	87	1,044	1,815
32		X	32	...	...	...	...	...	...	7	1	1	...	49	...	5	...	28	11	104	169
33			33	...	...	...	...	...	...	23	—	11	...	67	1	26	...	33	7	197	417
54			34	...	...	...	...	...	...	11	...	2	...	39	...	20	..	28	8	214	325
			Total	...	...	...	...	...	...	41	1	14	...	155	1	51	...	89	26	515	911
35		XI	35	1	...	...	...	...	...	9	...	1	...	15	—	6	...	14	8	88	155
36			36	...	...	...	...	...	...	15	...	1	...	90	...	8	...	15	17	135	310
37			37	...	...	...	...	...	...	5	...	...	...	36	...	7	...	9	6	62	101
38			38	2	...	...	...	...	...	29	20	7	...	99	4	26	...	32	9	150	307
			Total	3	...	...	...	...	...	58	20	9	...	240	4	47	...	70	40	435	873
39		XII	39	...	...	...	...	...	...	3	...	...	...	5	...	8	...	1	...	3	10
40			40	...	...	...	...	...	...	2	—	...	...	40	...	6	1	12	...	57	94
41			41	—	...	...	—	...	...	23	...	1	...	134	...	3	...	5	1	154	285
42			42	...	...	...	...	...	...	29	23	1	...	48	3	20	...	65	8	176	255
			Total	...	...	—	...	—	...	57	23	2	...	227	3	37	1	83	9	390	644

URBAN BLOCKWISE

5. PERIYAKULAM

PRIMARY CENSUS ABSTRACT—*cont.*

TALUK

Serial No.	Location Code No.	Name of Town/ Ward/Enumerator's Block No.	Area of Town in Sq. Km.	Occupied Residential Houses	No. of Households	Total Population including Institutional & Houseless Population			Scheduled Castes		Scheduled Tribes		Literate and Educated Persons		WORKERS: Total Workers (i—ix)		WORKERS: I Cultivators		WORKERS: II Agricultural Labourers	
						P	M	F	M	F	M	F	M	F	M	F	M	F	M	F
(0)	(1)	(2)	(3)	(4)	(5)	(6)	(7)	(8)	(9)	(10)	(11)	(12)	(13)	(14)	(15)	(16)	(17)	(18)	(19)	(20)
	VII	Theni Allinagaram (M)—*cont.*																		
43		XIII 43		151	156	739	388	351	...	...	...	...	295	202	201	43	3	...	5	...
44		44		88	88	476	244	232	3	5	...	...	211	174	116	4	5	...	3	...
45		45		134	135	623	325	298	...	...	...	...	255	198	162	10	2	...	...	...
		Total		373	379	1,838	957	881	3	5	...	...	761	574	479	57	10	...	8	...
46		XIV 46		116	118	570	292	278	...	...	...	...	217	156	142	29	...	...	...	...
47		47		169	169	808	408	400	...	...	...	...	263	183	205	94	1	...	...	...
48		48		207	207	922	472	450	...	...	...	...	273	160	199	4	11	...	63	2
		Total		492	498	2,300	1,172	1,128	...	...	...	...	753	499	546	127	12	...	63	2
49		XV 49		91	91	469	336	133	88	...	...	...	308	77	140	5	...	...	9	...
50		50		30	30	169	91	78	..	...	...	...	52	34	43	4	2	...	6	...
51		51		50	50	253	140	113	...	...	...	...	98	54	75	11	2	...	7	2
52		52		78	78	438	203	235	2	8	...	...	124	102	97	21	...	...	...	1
53		53		129	129	596	303	293	133	128	...	...	125	62	159	4	...	...	...	...
54		54		145	146	713	370	343	5	3	...	...	293	191	192	12	11	...	2	...
55		55		147	147	737	356	381	3	4	...	...	219	172	184	27	5	...	2	...
		Total		670	671	3,375	1,799	1,576	231	143	...	...	1 219	692	890	84	20	...	26	3
56		XVI 56		121	121	531	278	253	...	...	...	...	148	85	141	5	2	...	1	...
57		57		118	118	580	303	277	9	11	...	...	207	121	136	5	...	...	11	...
58		58		96	96	446	227	219	...	...	...	...	171	110	116	48	2	...	...	3
59		59		108	108	557	282	275	...	...	...	...	220	136	126	10	3	...	1	...
		Total		443	443	2,114	1,090	1,024	9	11	...	...	746	452	519	68	7	...	13	3
60		XVII 60		142	146	770	391	379	144	149	...	...	202	87	241	184	59	...	164	182
61		61		135	136	661	336	325	49	44	...	...	157	71	187	160	69	1	107	157
		Total		277	282	1,431	727	704	193	193	...	...	359	158	428	344	128	1	271	339
		Town Total	21·76	7,046	7,132	34,854	17,743	17,111	2,529	2,294	...	...	10,635	6,149	9,104	2,300	887	130	2,535	1,494

URBAN BLOCKWISE

5. PERIYAKULAM

PRIMARY CENSUS ABSTRACT—*cont.*

TALUK

Serial No.	Location Code No.	Name of Town/ Ward/Enumerator's Block No.		WORKERS III Livestock, Forestry, Fishing, Hunting, Plantations, Orchards & Allied activities		IV Mining and Quarrying		(V) Manufacturing, Processing, Servicing and Repairs (a) Household Industry		(b) Other than Household Industry		VI Construction		VII Trade and Commerce		VIII Transport, Storage & Communications		IX Other Services		X Non-workers	
				M	F	M	F	M	F	M	F	M	F	M	F	M	F	M	F	M	F
				(21)	(22)	(23)	(24)	(25)	(26)	(27)	(28)	(29)	(30)	(31)	(32)	(33)	(34)	(35)	(36)	(37)	(38)
	VII	Theni Allinagaram (M)—*cont.*																			
43		XIII	43	1	...	...	...	1	2	26	20	5	1	97	5	25	...	38	15	187	308
44			44	...	...	...		...	...	19	...	1	...	72	...	7	...	9	4	128	228
45			45	1	...	...	...	1	...	33	5	1	...	96	1	17	...	11	4	163	288
			Total	2	...	...	...	2	2	78	25	7	1	265	6	49	...	58	23	478	824
46		XIV	46	1	...	...	...	...	...	27	17	...	...	72	2	15	...	27	10	150	249
47			47	1	...	...	...	...	...	41	10	3	...	81	4	33	...	45	80	203	306
48			48	...	...	...	...	...	...	33	...	1	...	49	...	15	...	27	2	273	446
			Total	2		...	...	...	...	101	27	4	...	202	6	63	...	99	92	626	1,001
49		XV	49	...	...	...	...	...	...	20	1	...	...	70	1	12	...	29	3	196	128
50			50	...	...	...	...	2	...	7	...	...	...	14	...	6	...	6	4	48	74
51			51	...	...	...	...	2	...	13	3	2	...	36	1	1	...	12	5	65	102
52			52	...	...	...	...	...	...	21	9	3	...	49	8	2	...	19	3	106	214
53			53	7	...	...	...	...	...	23	3	9	...	44	...	24	...	52	1	144	289
54			54	...	...	...	...	6	...	25	1	1	...	87	6	17	...	43	5	178	331
55			55	...	...	...	...	16	2	31	11	2	.	94	7	17	...	17	7	172	354
			Total	7	...	...	...	26	2	140	28	17	...	394	23	82	...	178	28	909	1,492
56		XVI	56	...	...	...	...	...	...	56	1	9	...	3[illegible]	...	15	...	25	4	137	248
57			57	...	...	...	...	3	1	35	1	1	...	37	...	28	...	21	3	167	272
58			58	...	1	...	...	...	...	23	19	5	...	72	21	11	...	3	4	111	171
59			59	1	...	...	...	...	...	20	4	2	...	74	3	7	...	18	3	156	265
			Total	1	1	...	...	3	1	134	25	17	...	216	24	61	...	67	14	571	956
60		XVII	60	...	...	...	...	2	...	...	...		...	1	1	...	...	15	1	150	195
61			61	...	...	...	...	1	...	2	...	...	...	...	...	1	...	7	2	149	165
			Total	...	...	...	...	3	...	2	...	...	...	1	1	1	...	22	3	299	360
			Town Total	30	2	...	...	100	10	1,130	192	210	5	2,350	91	584	1	1,278	375	8,639	14,811

URBAN BLOCKWISE

5. PERIYAKULAM

PRIMARY CENSUS ABSTRACT—*cont.*

TALUK

Serial No.	Location Code No.	Name of Town/ Ward/Enumerator's Block No.	Area of Town in Sq. Km.	Occupied Residential Houses	No. of Households	Total Population including Institutional & Houseless Population			Scheduled Castes		Scheduled Tribes		Literate and Educated Persons		WORKERS							
															Total Workers (*i—ix*)		I Cultivators		II Agricultural Labourers			
						P	M	F	M	F	M	F	M	F	M	F	M	F	M	F	M	F
(0)	(1)	(2)	(3)	(4)	(5)	(6)	(7)	(8)	(9)	(10)	(11)	(12)	(13)	(14)	(15)	(16)	(17)	(18)	(19)	(20)
	VIII	Andipatti Jakkampatti (P)																				
1		1 428		82	91	448	226	222	...	...	...	...	150	41	120	95	1	...	...	...
2		429		77	84	410	206	204	...	...	...	...	145	23	114	108	2	...	2	1
		Total		159	175	858	432	426	...	...	...	...	295	64	234	203	3	...	2	1
3		2 430		86	101	480	250	230	...	...	...	...	165	16	145	124	...	...	2	...
4		431		100	100	453	230	223	3	4	...	...	157	36	131	122	...	...	3	8
5		432		99	104	524	264	260	24	20	...	...	157	93	123	19	31	4	18	10
		Total		285	305	1,457	744	713	27	24	...	...	479	145	399	265	31	4	23	18
6		3 433		121	133	646	327	319	6	7	...	...	176	69	160	77	19	...	32	35
7		434		85	91	473	244	229	...	...	...	...	166	50	126	110	8	7	...	...
		Total		206	224	1,119	571	548	6	7	...	...	342	119	286	187	27	7	32	35
8		4 435		100	104	530	272	258	...	...	...	...	162	18	132	95	...	...	1	...
9		436		111	122	665	340	325	...	...	...	...	236	27	182	79	4	...	...	...
		Total		211	226	1,195	612	583	...	...	...	...	398	45	314	174	4	...	1	...
10		5 437		90	103	522	268	254	...	...	...	...	162	57	156	91	6	1	1	...
11		438		70	83	396	205	191	...	...	...	...	158	82	118	1	18	...	32	1
12		439		107	137	634	321	313	190	164	...	...	97	25	200	130	2	...	120	105
13		440		89	95	511	262	249	...	...	...	...	148	25	126	135	...	...	...	...
		Total		355	418	2,063	1,056	1,007	190	164	...	...	565	189	600	357	26	1	153	106
14		6 441		89	117	590	288	302	...	29	...	...	210	171	144	16	...	...	3	...
15		442		70	78	390	207	183	2	1	...	...	163	89	92	8	1	...	17	3
		Total		159	195	980	495	485	2	30	...	...	373	260	236	24	1	...	20	3
16		7 443		141	158	725	369	356	...	...	...	...	226	119	206	34	12	...	63	25
17		444		74	90	455	236	219	...	...	...	...	172	128	98	4	4	...	...	1
		Total		215	248	1,180	605	575	...	...	...	...	398	247	304	38	16	...	63	26
18		8 445		73	73	458	268	190	64	24	...	...	190	80	103	...	...	...	8	...
19		446		49	50	323	173	150	...	...	...	...	147	122	81	2	2	...	1	
		Total		122	123	781	441	340	64	24	...	...	337	202	184	9	2	...	9	...

URBAN BLOCKWISE PRIMARY CENSUS ABSTRACT—*cont.*

5. PERIYAKULAM TALUK

Serial No.	Location code No.	Name of Town/ Ward/Enumerator's Block No.	WORKERS III Livestock, Forestry, Fishing, Hunting, Plantations, Orchards & Allied activities		IV Mining and Quarrying		(V) Manufacturing, Processing, Servicing and Repairs (a) Household Industry		(b) Other than Household Industry		VI Construction		VII Trade and Commerce		VIII Transport, Storage & Communications		IX Other Services		X Non-Workers	
			M	F	M	F	M	F	M	F	M	F	M	F	M	F	M	F	M	F
			(21)	(22)	(23)	(24)	(25)	(26)	(27)	(28)	(29)	(30)	(31)	(32)	(33)	(34)	(35)	(36)	(37)	(38)
	VIII	Andipatti Jakkampatti (P)—*cont.*																		
1		1 428	...	...	...	...	53	70	54	25	...	...	7	...	...	...	5	...	106	127
2		429	...	..	...	...	31	24	63	82	...	...	12	1	...	...	4	...	92	96
		Total	...	...	...	...	84	94	117	107	...	...	19	1	...	...	9	...	198	223
3		2 430	...	...	...	...	50	76	79	46	...	...	9	...	...	...	5	2	105	106
4		431	3	...	...	...	48	64	57	46	...	...	14	3	...	...	6	1	99	101
5		432	...	...	...	...	15	...	10	—	...	...	10	...	1	...	38	5	141	241
		Total	3	...	...	...	113	140	146	92	...	...	33	3	1	—	49	8	345	448
6		3 433	...	...	...	...	14	13	45	27	...	...	42	...	1	...	7	2	167	242
7		434	...	...	...	...	36	65	55	37	...	...	24	...	...	...	3	1	118	119
		Total	...	...	...	...	50	78	100	64	...	...	66	...	1	...	10	3	285	361
8		4 435	1	...	...	...	61	44	62	51	...	...	5	...	...	...	2	...	140	163
9		436	...	...	...	...	75	42	68	36	...	...	25	—	2	...	8	1	158	246
		Total	1	...	...	...	136	86	130	87	...	...	30	...	2	...	10	1	298	409
10		5 437	...	...	...	...	2	6	111	72	1	...	21	6	1	...	13	6	112	163
11		438	...	...	...	...	4	..	12	..	.	...	41	...	2	...	9	...	87	190
12		439	...	...	...	...	15	5	44	20	2	...	12	...	1	...	4	...	121	183
13		440	...	...	...	—	122	132	..	...	...	...	3	3	...	...	1		136	114
		Total	...	...	...	...	143	143	167	92	3	...	77	9	4	...	2	6	456	650
14		6 441	...	...	...	...	...	...	50	1	3	—	57	12	4	...	27	3	144	286
15		442	...	...	...	...	7	...	16	—	...	...	29	...	4	...	18	5	115	175
		Total	...	...	...	...	7	...	66	1	3	...	86	12	8	...	45	8	259	461
16		7 443	2	...	...	...	13	...	16	...	2	1	40	2	19	...	39	6	163	322
17		444	1	..	...	—	1	...	20	...	2	...	26	...	6	...	38	3	138	215
		Total	3	...	...	...	14	...	36	—	4	1	66	2	25	...	77	9	301	537
18		8 445	...	...	...	...	2	...	19	1	...	...	48	1	1	...	25	5	165	183
19		446	...	...	...	...	...	...	2	...	...	...	70	...	...	...	6	2	92	148
		Total	...	...	...	...	2	...	21	1	...	...	118	1	1	...	31	7	257	331

URBAN BLOCKWISE PRIMARY CENSUS ABSTRACT—*cont.*

5. PERIYAKULAM

Serial No.	Location Code No.	Name of Town/Ward/Enumerator's Block No.	Area of Town in Sq. Km.	Occupied Residential Houses	No. of Households	Total Population including Institutional & Houseless Population			Scheduled Castes		Scheduled Tribes		Literate and Educated Persons		WORKERS: Total Workers (i—ix)		WORKERS: I Cultivators		WORKERS: II Agricultural Labourers	
						P	M	F	M	F	M	F	M	F	M	F	M	F	M	F
(0)	(1)	(2)	(3)	(4)	(5)	(6)	(7)	(8)	(9)	(10)	(11)	(12)	(13)	(14)	(15)	(16)	(17)	(18)	(19)	(20)
	VIII	Andipatti Jakkampatti (P)—*cont.*																		
20		9 447		82	83	446	228	218	14	9	...	...	173	130	117	12	18	5	2	1
21		448		79	82	482	247	235	7	5	...	...	208	165	129	10	22	1	5	4
		Total		161	165	928	475	453	21	14	...	...	381	295	246	22	40	6	7	5
22		10 449		73	90	538	272	266	1	2	...	...	202	149	103	6	2	...	7	1
23		450		73	116	576	309	267	2	1	...	...	225	149	145	6	3	...	6	...
		Total		146	206	1,114	581	533	3	3	...	...	427	298	248	12	5	...	13	1
24		11 451 Total		145	147	738	359	379	3	2	...	...	233	117	185	11	77	...	38	3
25		12 452		40	44	221	114	107	114	107	...	...	33	2	54	3	...	...	...	1
26		453		125	129	570	305	265	66	47	...	...	94	41	171	32	...	...	116	19
		Total		165	173	791	419	372	180	154	...	...	127	43	225	35	...	...	116	20
		Town Total	3·48	2,330	2,605	13,204	6,790	6,414	496	422	...	...	4,355	2,024	3,461	1,337	232	18	477	218
	IX	Periyakulam (M) Ward No. E.B. No.																		
1		1 1		34	132	646	333	313	—	...	...	...	202	115	189	3	...	...	143	...
2		2		57	242	1,075	539	536	49	42	...	...	284	152	295	7	...	...	184	3
3		3		75	132	637	320	317	17	17	...	...	223	116	142	11	28	1	46	1
4		4		55	102	507	252	255	36	53	...	...	153	82	115	16	4	...	16	5
5		5		57	128	595	313	282	19	16	...	...	139	82	130	15	3	...	77	6
6		6		111	112	524	259	265	14	10	14	9	131	74	142	34	14	1	45	22
		Total		389	848	3,984	2,016	1,968	135	138	14	9	1,142	621	1,013	86	49	2	511	37
7		2 7		52	52	260	135	125	...	...	...	...	81	35	76	5	46	1	21	2
8		8		21	35	185	82	103	...	...	...	...	61	37	43	...	16	...	6	...
9		9		79	101	459	218	241	...	...	...	...	102	43	129	1	...	1	114	...
10		10		48	126	680	345	335	...	...	...	...	257	150	152	10	11	...	28	1
11		11		64	127	634	338	296	198	131	...	...	183	77	153	44	6	...	47	40

URBAN BLOCKWISE PRIMARY CENSUS ABSTRACT—*cont.*

5. PERIYAKULAM TALUK

Serial No.	Location Code No.	Name of Town/ Ward/ Enumerator's Block No.		Area of Town in Sq. Km.	Occupied Residential Houses	No. of Households	Total Population including Institutional & Houseless Population			Scheduled Castes		Scheduled Tribes		Literate and Educated Persons		WORKERS: Total Workers (i—ix)		WORKERS: I Cultivators		WORKERS: II Agricultural Labourers	
							P	M	F	M	F	M	F	M	F	M	F	M	F	M	F
(0)	(1)	(2)		(3)	(4)	(5)	(6)	(7)	(8)	(9)	(10)	(11)	(12)	(13)	(14)	(15)	(16)	(17)	(18)	(19)	(20)
	IX	Periyakulam (M)—*cont.*																			
		Ward No.	E.B. No.																		
12			12		47	95	477	235	242	179	184	...	...	85	40	123	39	10	...	80	34
13			13		112	122	709	360	349	157	158	...	...	197	74	172	65	9	1	51	46
			Total		423	658	3,404	1,713	1,691	534	473	...	...	966	456	848	164	98	3	347	123
14		3	14		137	151	800	426	374	...	...	...	...	305	165	208	7	...	...	37	2
15			15		101	141	622	311	311	...	...	...	...	206	129	146	4	33	...	21	...
16			16		52	102	450	217	233	...	...	...	...	171	116	102	19	21	1	20	13
			Total		290	394	1,872	954	918	...	...	...	...	682	410	456	30	54	1	78	15
17		4	17		83	117	554	286	268	...	...	...	...	188	106	129	10	48	...	17	...
18			18		74	97	444	224	220	...	...	...	...	70	123	122	11	20	...	3	2
19			19		72	98	454	229	225	...	...	...	...	161	80	117	5	39	...	17	5
20			20		60	89	404	191	213	...	...	...	...	136	95	89	12	15	1	7	1
			Total		289	401	1,856	930	926	...	...	...	...	655	404	457	38	122	1	44	9
21		5	21		113	139	675	334	341	...	...	...	...	283	214	150	7	47	...	2	...
22			22		83	113	527	254	273	...	...	...	...	189	152	117	5	21	...	27	...
23			23		74	113	550	279	271	...	...	...	...	201	125	86	6	...	...	77	1
			Total		270	365	1,752	867	885	...	...	...	...	673	491	353	18	68	...	106	1
24		6	24		80	115	552	264	288	...	...	...	...	194	165	158	12	57	2	9	2
25			25		87	120	641	312	329	...	...	...	...	211	161	133	19	42	1	23	3
26			26		148	164	750	351	399	...	...	...	...	237	166	173	45	18	.	44	20
			Total		315	399	1,943	927	1,016	...	...	...	...	642	492	464	76	117	4	76	25
27		7	27		94	139	673	325	348	34	37	...	...	149	101	167	116	...	...	119	99
28			28		86	110	690	352	338	...	...	...	...	194	107	176	95	38	...	64	85
29			29		67	110	575	294	281	...	...	...	...	197	143	110	16	2	...	32	1
			Total		247	359	1,938	971	967	34	37	...	...	540	351	453	227	40	...	215	185
30		8	30		1	1	6	3	3	...	...	...	...	2	3	1	...	...	...	...	...
31			31		71	101	510	235	275	...	...	...	...	193	147	122	6	27	2	8	...
32			32		87	107	712	345	367	...	...	...	...	252	197	141	5	41	...	2	...
33			33		108	129	726	405	321	30	..	...	...	268	115	169	47	62	25	13	14
			Total		267	338	1,954	988	966	30	..	...	...	715	462	433	58	130	27	23	14

URBAN BLOCKWISE

5. PERIYAKULAM

PRIMARY CENSUS ABSTRACT—*cont.*

TALUK

Serial No.	Location Code No.	Name of Town/ Ward/Enumerator's Block No.		WORKERS III Livestock, Forestry, Fishing, Hunting, Plantations, Orchards & Allied activities		IV Mining and Quarrying		(V) Manufacturing, Processing, Servicing and Repairs (a) Household Industry		(b) Other than Household Industry		VI Construction		VII Trade and Commerce		VIII Transport, Storage & Communications		IX Other Services		X Non-workers	
				M	F	M	F	M	F	M	F	M	F	M	F	M	F	M	F	M	F
				(21)	(22)	(23)	(24)	(25)	(26)	(27)	(28)	(29)	(30)	(31)	(32)	(33)	(34)	(35)	(36)	(37)	(38)
	IX	Periyakulam (M)—*cont.* Ward No.	E.B. No.																		
12			12	...	...	...	...	...	...	2	3	...	...	9	...	16	...	6	2	112	203
13			13	...	...	...	...	1	...	33	...	...	...	20	1	25	...	33	17	188	284
			Total	...	...	...	...	3	...	64	11	...	...	119	4	142	...	75	23	865	1,527
14		3	14	...	...	...	...	...	...	21	3	...	...	79	1	57	...	14	1	218	367
15			15	...	...	...	...	...	...	10	...	2	...	37	...	30	...	13	4	165	307
16			16	...	...	...	...	9	2	5	...	...	...	13	1	25	...	9	2	115	214
			Total	...	...	...	...	9	2	36	3	2	...	129	2	112	...	36	7	498	888
17		4	17	...	...	...	...	...	2	10	2	...	...	24	3	17	...	13	3	157	258
18			18	3	...	...	...	...	...	28	...	1	...	18	3	16	...	33	6	102	209
19			19	...	...	...	...	4	...	9	...	2	...	14	...	23	...	9	...	112	220
20			20	...	...	...	...	5	4	23	1	1	...	9	1	19	...	10	3	102	201
			Total	3	...	...	...	9	6	70	3	4	...	65	7	75	...	65	12	473	888
21		5	21	...	...	...	...	1	...	2	...	1	...	56	...	18	...	23	7	184	334
22			22	...	...	...	...	...	...	30	...	...	...	14	...	8	...	17	5	137	268
23			23	...	...	...	...	...	...	2	...	...	...	1	...	...	...	6	5	193	265
			Total	...	...	...	...	1	...	34	...	1	...	71	...	26	...	46	17	514	867
24		6	24	5	...	...	...	1	...	4	1	...	...	36	2	22	...	24	5	106	276
25			2	...	...	...	...	...	...	8	1	...	...	28	...	12		20	14	179	310
26			26	...	...	...	...	...	...	8	1	1	...	35	1	19	...	48	22	178	354
			Total	5	...	...	...	1	...	20	3	1	...	99	3	53	...	92	41	463	940
27		7	27	...	...	...	...	...	...	4	...	...	...	3	...	11	...	30	17	158	232
28			28	...	...	...	...	5	...	12	1	2	...	19	4	15	...	21	5	176	243
29			29	2	...	...	...	...	...	7	...	3	...	11	...	13	...	40	15	184	265
			Total	2	...	...	...	5	...	23	1	5	...	33	4	39	...	91	37	518	740
30		8	30	...	...	...	...	...	...	...	...	...	...	...	...	...	...	1	...	2	3
31			31	...	...	...	...	1	...	15	...	2	...	14	...	16	...	39	4	113	269
32			32	...	...	...	...	...	...	12	...	...	...	25	...	11	...	50	5	204	362
33			33	...	...	...	...	...	...	29	...	2	...	20	3	14	...	29	5	236	274
			Total	...	...	...	...	1	...	56	...	4	...	59	3	41	...	119	14	555	908

URBAN BLOCKWISE

5. PERIYAKULAM

PRIMARY CENSUS ABSTRACT—*cont.*

TALUK

Serial No.	Location Code No.	Name of Town/Ward/Enumerator's Block No.		Area of Town in Sq. Km.	Occupied Residential Houses	No. of Households	Total Population including Institutional & Houseless Population			Scheduled Castes		Scheduled Tribes		Literate and Educated Persons		WORKERS					
																Total Workers (i—ix)		I Cultivators		II Agricultural Labourers	
							P	M	F	M	F	M	F	M	F	M	F	M	F	M	F
(0)	(1)	(2)		(3)	(4)	(5)	(6)	(7)	(8)	(9)	(10)	(11)	(12)	(13)	(14)	(15)	(16)	(17)	(18)	(19)	(20)
	X	Periyakulam (M)—*cont.*																			
		Ward No. 9	E. B. No. 34		121	134	690	351	339	...	...	...	...	267	206	158	10	26	...	6	...
3			35		199	200	832	404	428	...	...	...	...	233	145	208	91	32	1	89	63
8			36		134	148	704	353	351	...	...	...	...	226	162	191	8	14	...	52	...
36			37		218	226	765	389	376	36	29	...	...	265	185	208	40	25	...	14	8
37				Total	672	708	2,991	1,497	1,494	36	29	...	...	991	698	765	149	97	1	161	71
		10	38		89	116	629	344	285	...	...	...	...	217	121	150	4	35	...	21	...
38			39		51	87	401	190	211	...	...	...	...	126	77	108	16	10	1	28	7
39			40		55	98	437	213	224	...	...	...	...	99	39	114	12	1	...	62	6
40				Total	195	301	1,467	747	720	...	...	...	...	442	237	372	32	46	1	111	13
		11	41		106	117	648	319	329	...	...	...	...	218	142	168	14	41	...	54	10
41			42		76	98	490	230	260	...	...	...	...	192	206	124	5	48	...	2	...
42			43		82	96	531	236	295	...	...	...	...	206	257	113	11	7	...	...	...
43			44		70	96	429	207	222	...	...	...	...	186	172	104	5	11	1	...	...
44			45		65	90	454	209	245	...	...	...	...	178	211	77	8	1	...	3	...
45				Total	399	497	2,552	1,201	1,351	...	...	...	...	980	988	586	43	108	1	59	10
		12	46		101	161	736	372	364	1	...	...	...	279	177	205	51	28	...	38	43
46			47		58	71	350	178	172	...	...	...	...	106	64	86	3	8	1	13	1
47			48		50	120	620	319	301	...	...	...	...	211	141	139	39	6	...	31	18
48				Total	209	352	1,706	869	837	1	...	...	...	596	382	430	93	42	1	82	62
		13	49		120	130	722	373	349	...	...	...	...	222	139	178	29	46	...	34	15
49			50		103	144	752	407	345	61	46	...	...	189	113	201	120	9	...	90	111
50				Total	223	274	1,474	780	694	61	46	...	...	411	252	379	149	55	...	124	126
		14	51		67	83	444	209	235	...	...	...	...	176	121	115	9	30	8	20	...
51			52		90	123	741	389	352	1	...	...	...	311	219	184	9	40	...	7	5
52			53		38	112	647	355	292	...	...	...	...	280	188	154	4	30	...	2	.
53				Total	195	169	1,832	953	879	1	...	...	...	767	528	453	22	100	8	29	
		15	54		63	104	554	265	289	...	...	...	...	217	174	109	5	8	...	6	.
54			55		49	71	447	242	205	2	...	...	...	185	111	118	6	12	1	7	
55																					

URBAN BLOCKWISE PRIMARY CENSUS ABSTRACT—*cont.*

5. PERIYAKULAM TALUK

Serial No.	Location Code No.	Name of Town/ Ward/Enumerator's Block No.			WORKERS III Livestock, Forestry, Fishing, Hunting, Plantations, Orchards & Allied activities		IV Mining and Quarrying		(V) Manufacturing, Processing, Servicing and Repairs (a) Household Industry		(b) Other than Household Industry		VI Construction		VII Trade and Commerce		VIII Transport, Storage & Communications		IX Other Services		X Non-workers	
					M	F	M	F	M	F	M	F	M	F	M	F	M	F	M	F	M	F
					(21)	(22)	(23)	(24)	(25)	(26)	(27)	(28)	(29)	(30)	(31)	(32)	(33)	(34)	(35)	(36)	(37)	(38)
	IX	Periyakulam (M)—*cont.*																				
		Ward No.	E B. No.																			
34		9	34		2	...	...	...	3	...	9	...	7	...	42	...	9	...	54	10	193	329
35			35		5	...	...	...	...	...	16	...	16	1	7	5	12	.	31	21	196	337
36			36		11	...	...	...	...	...	6	...	7	...	23	...	14	...	64	8	162	343
37			37		15	...	...	...	...	...	13	6	...	...	32	7	13	...	96	19	181	336
				Total	33	...	...	...	3	...	44	6	30	1	104	12	48	...	245	58	732	1,345
38		10	38		2	...	...	...	12	...	24	...	7	...	7	..	14	...	28	4	194	281
39			39		3	...	...	...	...	...	15	...	2	...	5	...	6	...	39	8	82	195
40			40		...	...	...	...	...	...	15	1	4	...	6	..	6	...	20	5	99	212
				Total	5	...	...	...	12	...	54	1	13	...	18	...	26	...	87	17	375	688
41		11	41		3	...	...	...	...	...	9	...	1	...	18	1	16		26	3	151	315
42			42		...	...	...	...	...	...	3	...	...	...	35	...	7	...	28	5	106	255
43			43		...	...	..	...	1	...	3	...	...	...	26	2	9	...	67	9	123	284
44			44		...	...	...	...	...	...	2	...	...	...	32	...	11	...	48	4	103	217
45			45		...	...	...	...	...	...	2	...	...	...	23	1	7	...	41	7	132	237
				Total	3	...	...	...	1	...	19	...	1	...	135	4	50	...	210	28	615	1,308
46		12	46		...	...	...	...	6	..	62	3	7	...	20	1	28	...	16	4	167	313
47			47		1	...	...	...	...	...	5	1	1	...	27	...	25	..	6	...	92	169
48			48		...	...	...	...	2	1	10	...	...	...	27	2	24	...	39	18	180	262
				Total	1	...	...	...	8	1	77	4	8	...	74	3	77	...	61	22	439	744
49		13	49		...	...	...	...	11	...	27	8	1	...	29	3	23	...	7	3	195	320
50			50		6	...	...	...	...	...	50	...	1	...	7	1	8	...	30	8	206	225
				Total	6	...	...	...	11	...	77	8	2	...	36	4	31	...	37	11	401	545
51		14	51		...	...	...	...	...	...	19	...	1	...	19	...	13	...	13	1	94	226
52			52		2	...	...	...	2	...	27	1	1	—	50	1	38	...	17	2	205	343
53			53		...	...	2	...	...	..	16	...	...	...	50	...	40	...	14	4	201	288
				Total	2	...	2	...	2	...	62	1	2	...	119	1	91	...	44	7	500	857
54		15	54		...	...	...	...	...	...	4	...	...	...	39	...	22	...	30	5	156	284
55			55		...	...	...	...	...	...	5	...	...	...	44	2	37	1	13	...	124	159

URBAN BLOCKWISE PRIMARY CENSUS ABSTRACT—*cont.*

5. PERIYAKULAM TALUK

Serial No.	Location Code No.	Name of Town/Ward/Enumerator's Block No.	Area of Town in Sq. Km.	Occupied Residential Houses	No. of Households	Total Population including Institutional & Houseless Population			Scheduled Castes		Scheduled Tribes		Literate and Educated Persons		WORKERS: Total Workers (i—ix)		WORKERS: I Cultivators		WORKERS: II Agricultural Labourers	
						M	P	F	M	F	M	F	M	F	M	F	M	F	M	F
(0)	(1)	(2)	(3)	(4)	(5)	(6)	(7)	(8)	(9)	(10)	(11)	(12)	(13)	(14)	(15)	(16)	(17)	(18)	(19)	(20)
	IX	Periyakulam (M)—*cont.*																		
56		56		72	113	583	301	282	...	...	...	...	239	164	139	9	8	...	7	...
		Total		184	288	1,584	808	776	2	...	...	...	641	449	366	20	28	1	20	2
57		16 57		77	97	487	266	221	...	...	...	...	216	115	98	4	15	...	2	...
58		58		91	122	628	309	319	...	...	...	...	234	161	107	4	15	...	15	...
59		59		90	130	734	371	363	1	...	...	...	263	175	154	3	43	...	14	...
		Total		258	349	1,849	946	903	1	...	...	...	713	451	359	11	73	...	31	...
60		17 60		121	144	764	364	400	...	...	...	...	266	235	177	22	30	...	2	...
61		61		84	111	576	286	290	...	...	...	...	217	157	138	7	6	...	3	...
62		62		52	94	493	267	226	...	...	...	...	218	132	150	11	19	1	...	3
63		63		34	40	200	113	87	2	...	...	...	94	50	70	1	5	...	5	...
64		64		91	128	550	282	268	264	258	...	...	159	53	151	8	10	...	110	8
65		65		80	89	362	165	197	133	144	...	...	83	75	109	48	3	...	63	29
		Total		462	605	2,945	1,477	1,468	399	402	...	...	1,037	702	795	97	73	1	183	40
66		18 66		94	116	507	245	26	196	202	...	...	68	22	137	22	3	...	103	19
67		67		65	116	531	253	278	213	241	...	...	71	27	129	45	8	...	106	44
68		68		43	102	513	243	270	9	7	...	...	142	100	107	18	14	...	28	16
69		69		37	69	354	183	171	15	8	...	...	117	72	94	8	6	...	6	...
		Total		239	403	1,905	924	981	433	458	...	...	398	221	467	93	31	...	243	79
70		19 70		114	131	582	297	285	92	276	...	...	92	17	158	139	...	...	76	84
71		71		105	126	508	261	247	220	191	...	...	98	32	122	87	...	...	82	81
72		72		129	183	853	436	417	240	231	...	...	190	83	219	187	1	...	181	186
73		73		125	133	610	282	328	160	187	...	...	135	100	130	94	11	10	63	73
		Total		473	573	2,553	1,276	1,277	712	885	...	...	515	232	629	507	12	10	402	424
		Town Total	2·10	6,049	8,431	41 561	20,844	20,717	2,379	2,468	14	9	13,696	8,827	10,078	1,913	1,343	62	2,845	1,241

URBAN BLOCKWIS

PRIMARY CENSUS ABSTRACT—*concld.*

5. PERIYAKULA

TALUK

Serial No.	Location Code No.	Name of Town/ Ward/ Enumerator's Block No.	WORKERS III Livestock, Forestry, Fishing, Hunting, Plantations, Orchards & Allied activities M	F	IV Mining and Quarrying M	F	(V) Manufacturing, Processing, Servicing and Repairs (a) Household Industry M	F	(b) Other than Household Industry M	F	VI Construction M	F	VII Trade and Commerce M	F	VIII Transport, Storage & Communications M	F	IX Other Services M	F	X Non-workers M	F
			(21)	(22)	(23)	(24)	(25)	(26)	(27)	(28)	(29)	(30)	(31)	(32)	(33)	(34)	(35)	(36)	(37)	(38)
	IX	Periyakulam (M)—*cont.*																		
56		56	...	...	...	...	...	...	19	..	1	...	62	5	19	...	23	4	162	273
		Total	...	...	...	...	...	...	28	...	1	...	145	7	78	1	66	9	442	756
57		16 57	...	...	...	...	...	...	16	..	...	...	21	...	29	...	15	4	168	217
58		58	...	...	...	...	...	...	9	..	1	...	12	...	37	...	18	4	202	315
59		59	...	...	...	...	...	...	9	..	1	...	35	...	35	...	17	3	217	360
		Total	...	...	...	...	...	...	34	..	2	...	68	...	101	...	50	11	587	892
60		17 60	1	...	...	...	...	...	24	1	2	...	43	...	40	...	35	21	187	378
61		61	...	...	...	...	...		19	...	...	...	54	...	41	...	15	7	148	283
62		62	2	...	...	...	...	...	32	...	2	...	59	1	25	...	11	6	117	215
63		63	...	...	...	...	...	...	1	...	...	...	50	...	6	...	3	1	43	86
64		64	...	...	...	...	3	...	12	...	...	...	6	...	1	...	9	...	131	260
65		65	6	...	...	...	...	...	5	...	1	2	6	1	8	...	17	16	56	149
		Total	9	...	...	...	3	...	93	1	5	2	218	2	121	...	90	51	682	1,371
66		18 66	...	...	...	...	...	...	4	...	...	...	15	2	9	...	3	1	108	240
67		67	...	...	...	...	...	...	3	...	...	...	2	...	6	...	4	1	124	233
68		68	...	...	...	...	...	...	15	1	...	...	16	...	20	...	14	1	136	252
69		69	...	...	...	...	...	...	34	6	...	...	30	...	12	...	6	2	89	163
		Total	...	...	...	...	...	...	56	7	...	...	63	2	47	...	27	5	457	888
70		19 70	...	...	...	...	...	...	12	9	2	...	12	5	5	...	51	41	139	146
71		71	...	...	...	...	...	...	13	3	1	...	14	2	4	...	8	1	139	160
72		72	...	...	...	...	2	...	18	...	2	...	4	...	1	...	10	1	217	230
73		73	...	...	...	...	1	...	6	...	1	...	7	1	11	...	30	10	152	234
		Total	...	...	...	...	3	...	49	12	6	...	37	8	21	...	99	53	647	770
		Town Total	72	...	2	...	74	12	962	62	104	3	1,695	73	1,301	1	1,680	459	10,766	18,804

Area figures for village and town areas are those supplied by the Assistant Director of Survey and Land Records of the District concerned (in consultation with the Tahsildars of the taluks concerned) and Local bodies respectively. The total of the area figures of the village and town areas will not tally with the taluk figures furnished by the Director of Land Records because taluk area given by the Director of Land Records takes into account hills, forests, rivers etc., whereas village and town area may not include the same.

APPENDIX

Statement showing the details of Ward/HNB and Door Numbers constituting the E.B.

E.B. No.	Survey Ward No.	No. of House Numbering Ward/Block and Street No.	Street Names and Door Nos. included in the Enumerator's Block.	
(1)	(2)	(3)	(4)	
	VII.	THENI ALLINAGARAM (M)		
1	I	1—1	Nehruji Road	1—11
				1,043—1,046
		2	Kallar School Odai Street	1—23
		3	Vadakku Main Theru	1—33
2		4	Bazaar Theru	1—89
3		5	Pattani Chetty Theru	1—19
		6	Naidumar Theru	1—21
		7	Lingammal Theru	1—9
		8	Taithia Gounder Theru	1—22
		9	Asarimar Theru	1—27
		10	Perumal Gounder Theru	1—32
		11	Vellaisamy Theru	1—24
4	II	2—1	Nehruji Road	12—27
				1,036 to 1,042
		2	Boymar Street	1—36
		3	Semmar Theru	1—9
		4	Maruthuvar Theru	1—16
		5	Komali Chettiar Theru	1—22
5		6	Muthala Chetty Theru	1—20
		7	Therku Puthu Theru	1—14
		8	Chinnappan Chetty Theru	1—11
		9	Raman Chetty Theru	1—8
		10	Arumugam Chetty Theru	1—20
		11	Kottalagiru Chettiar Theru	1—35
6		12	Telungu Chettiar Bazaar Street	1—33
		13	Krishnasamy Gounder Street	1—7
		14	Chellandi Chettiar Theru	1—9
7	III	3—1	Nehruji Road	1,015 to 1,035
		2	High School Theru	1—69
		3	Mutton Stall Vadakku Puthu Street	1—38
8		4	Muttan Stall Vadakku Main Theru	1—131
9		5	Kuratru Theru	1—38
		6	Machal Naidu Theru No. 2	1—9
		7	Mechal Naidu Theru No. 1	1—21

E.B. No.	Survey Ward No.	No. of House Numbering Ward/Block and Street No.	Street Names and Door Nos. included in the Enumerator's Block.	
(1)	(2)	(3)	(4)	
	VII.	THENI ALLINAGARAM (M)—*cont.*		
		8	Boyamar Street	1—13
10	IV	4—1	Sundararaja Naidu Street	1—19
		2	Veerachamy Naidu Theru	1—21
		3	Chavadi Theru	1—17
		4	Gopal Naidu Theru	1—21
		5	Thottamo Naidu Theru	1—18
		6	Senkol Naidu Theru	1—19
		7	Murthy Naidu Theru	1—42
		8	Kamatchi Naidu Theru	1—24
11		9	Jillama Naidu Theru	1—34
		10	Muthu Balu Naidu Theru	1—34
		11	Bali Naidu Theru	1—44
		12	Boyamar Theru	1—33
12	V	5—1	Nehruji Road	972 to 1,014
				28—56
		2	Kuttappanakuppi Naidu Theru	1—17
13		3	Maruthia Naidu Theru	1—69
		4	Salimara Theru	1—28
		5	Sevan Chetti Theru	1—28
		6	Veerappa Iyanar Koil Street	1—18
14				29—69
		7	Union Office Theru	1—17
		8	Vannar Theru	1—25
		9	Uppanathu Asari Theru	1—21
		10	Velliyapillai Theru	1—24
		11	Arunachalam Pillai Theru	1—9
15	VI	6—1	Mari Naidu Theru	65—72
		2	Bazaar Theru	1—73
		3	Maruthuvar Street	1—8
		4	Mariamman Koil Theru	65—72
		5	Board School Theru	1—31
		6	Veerappa Iyanar Koil Street	19—28
16		7	Veerappa Iyanar Sannathi Street	1—55
		8	Mari Naidu Theru No. 1	1—35
		9	Masuthi Theru	1—15
		10	Bill Collector Theru	1—18
		11	Kullama Naidu Theru	1—35

E.B. No.	Survey Ward No.	No. of House Numbering Ward/Block and Street No.	Street Names and Door Nos. included in the Enumerator's Block.
(1)	(2)	(3)	(4)
	VII.	THENI ALLINAGARAM (M)—*cont.*	
		12	Nattamai Rowther Theru 1—9
17	VII	7—1	Bangaru Chettiar Theru 1—14
		2	Boothal Naidu Theru 1—10
		3	Ayyappa Naidu Theru 1—29
		4	Mookan Asari Theru 1—44
		5	Mottai Servai Theru 1—25
18		6	Agraharam Theru 1—24
		7	Madurai Veerasamy Koil Street 1—31
		8	Chiannaia Naidu Street 1—35
		9	Vellaiappa Pillai Theru 1—27
19		10	Sokkamma Naidu Theru 1—50
20	VIII	11	Therku Theru 1—120
		8—1	Nehruji Road 956—971, 57—71
		2	V. M. Chavadi Theru 1—114
21		3	Thamba Pillai Theru 1—17
		4	Mari Naidu Theru No. 2 1—72
		5	Kanakku Rama Pillai Theru 1—20
		6	Jakkaya Mooppanar Theru 1—34
22		7	Solai Asari Theru 1—7
23		8	Mandu Karuppasamy Koil Theru 1—59
		9	Jokkan Mathari Theru 1—55
24		10	Mathari Salimara Theru 1—42
		11	Ramasamy Asari Theru 1—16
		12	Mathari Theru I 1—59
		13	*Mathari Theru II* 1—42
25		14	Kuravar Theru No. 2 1—29
26	IX	9—1	Nehruji Road 877—955
27		"	72—173
		2	Kuravar Theru No. 1 1—27
		3	Kuravar Theru 1—9
		4	Kottai Kalam Theru 1—80
28		5	Kulathur Theru 1—17
		6	A. D. Kaliamman Koil Theru 1—75
29		7	Villani Karuppa Thevar Theru 1—41
		8	Pallar Vadakku Theru 1—82

E.B. No.	Survey Ward No.	No. of House Numbering Ward/Block and Street No.	Street Names and Door Nos. included in the Enumerator's Block.
(1)	(2)	(3)	(4)
	VII.	THENI ALLINAGARAM (M)—*cont.*	
		9	Pallar Nadu Theru 1—44
		10	Pallar South Theru 1—89
		11	Compost Yard Theru 1—68
		12	Mirandah Line Theru 1—72
30	X	10—1	Nehruji Road 174—283, 840—876
31		2	Pankajam House Theru 1—16
32		3	S. N. R. Line 1—11
		4	Post Office Odai Street 1—54
		5	White House Theru 1—69
33		6	Power House Theru 1—75
		7	Kamaraj Line 91—145
34	XI	11—1	Konduraja Line Street 1—38
		2	Periyamaya Thevar Theru 1—26
35		3	Padmal Theru 1—178
		4	Poppuraja Theru 1—39
36		5	Poppuraja Patu Theru 1—27
37		6	Salas Society Theru 1—69
		7	Kamaraj Line Theru 1—90
38	XII	12—1	Nehruji Road 284—436
		2	Mayandi Nadar Theru 726—839, 1—38
39		3	Kaliyamma Koil Theru 1—44
40		4	Rice Mill Theru 1—141
		5	V. V. G. Factory Theru 1—21
41		6	S. I. R. Road 1—75
		7	Good Shed Road 1—6
42		8	M. S. Line Theru 1—14
		9	Raja Line Theru 1—43
	XIII	13—1	Bungalow Patti 1—103, 230—238
43		2	Jeganatha Mudaliar Theru 1—49
		3	Kutumbar Theru 1—9
44		4	Asarimar Theru 1—6
		5	Kadarkarai Theru 1—52
		6	Bagawathiamman Koil Theru 1—69
		7	Meenakshiammal Theru 1—27
45		8	Sokka Thevar Theru 1—42

E.B. No.	Survey Ward No.	No. of House Numbering Ward/Block and Street No.	Street Names and Door Nos. included in the Enumerator's Block.	
(1)	(2)	(3)	(4)	
		VII. THENI ALLINAGARAM (M)—*cont.*		
		9	Kali Chettiar Theru	1—25
		10	Sunda Thevar Theru	1—40
46	XIV	14—1	Bungalow Patti	104—229
47		2	T. B. Mergu Theru	1—111
48		4	T. B. Kilakku Theru	1—34
		3	Govt. Welfare School Theru	1—33
		5	Forest Road	1—57
		6	Kuyavarpalayam Theru	1—54
49	XV	15—1	Nehruji Road	437—500
50			"	601—725
51		2	Gandiji Road	1—163
52			"	285—467
53		3	Palaya Post Office Theru	1—100
		4	Attangarai Theru	1—34
54		5	Subban Chettiar Theru	1—133
		6	Soibu Rowthar Theru	1—12
55		7	K. L. S. Line Theru No. 1	1—24
		8	K. L. S. Line Theru No. 2	1—6
		9	Sadayal Theru	1—29
		10	M. S. V. R- Line Theru No. 2	1—21
		11	M. S. V. R. Line Theru No. 1	1—23
		12	Bungalowmedu Theru No. 1	1—42
56	XVI	16—1	Solaimalai Iyanar Koil Theru	1—130
57		2	Gandiji Road	164—284
58		3	Bungalowmedu Theru No. 2	1—170
59		4	Bungalowmedu Theru No. 3	1— 37
60	XVII	17—1	Thevar Colony	1— 22
		2	Harijan Colony	1— 39
		3	Karunel Naicken Patti Theru No. 1	1— 24
		4	K. N. Patti Theru No. 2	1— 54
61		5	K. N. Patti Theru No. 3	1— 28
		6	K. N. Patti Theru No. 4	1— 81
		VIII. ANDIPATTI JAKKAMPATTI (P)		
428	I	9	Pothakulam Pathai	—10
		20	Puthutheru	—8
		1	Perumalsanthu	1— 4
		2	Naduththeru	1— 8

E.B. No.	Survey Ward No.	No. of House Numbering Ward/Block and Street No.	Street Names and Door Nos. included in the Enumerator's Block.	
(1)	(2)	(3)	(4)	
		VIII. ANDIPATTI JAKKAMPATTI (P)—*cont.*		
		7	S. A, Moopanar Santhu	1—3
		6	Periyasamy Moopanar Street	1—21
		11	Arunagiri Moopan Road	1—11
		8	Thondhi Moopan Road	1—12
		4	Nadutheru 2	1—25
		12	Merkkutheru	44—56
429	I	10	Vadakkutheru	1— 15 76—112
		13	Merkku Theru Santhu	1—8
		14	Palaniyandi Moopan Santhu	1—4
		15	Vamu Chettiar Street	1—6
		16	Kali Moopanar Lane	1—7
		17	Meenakshi Moopanar Lane	1—5
		18	Muthukamakshi Moopanar Lane	1—7
		19	Rajapillai Lane	1—10
		3	Parvathi Amman Koil Street	1—7
		20	Pr. Pudhur Therku Street	1—17
430	II	4	Merkku Theru	1—4
		2	Nadu Theru	9
		1	Vadakku Pudur Street	1—46
		6	Palani Pillai Moopanar Street	1—9
		7	Thiruvannamalai lane	1—3
		8	Kandasamy Moopanar lane	1—13
		11	Periyasamy-Moopanar lane	1—17
		10	Vadkku Theru	16—75
431	II	12	Subramania Konar lane	1—12
		13	Ramukonar lane	1—13
		14	Subramaniar Konar lane	1—6
		19	Thoppu Theru	1—33
		3	Vaigai thodai Road	2—3
432	II	15	Kavali Vaduku Street	1—4
		16	Kavali East Street	1—13
		17	Kavali Nadu Street	1—23
		18	Kavali South Street	1—12
		5	Onpuli Theru Roa	1—32
		4	Nadu Theru	26—41
433	III	1	Chettymar Street	1—80
		7	Therku Street	13—17
		5	Mavadi Theru	1—49

E.B. No.	Survey Ward No.	No. of House Numbering Ward/Block and Street No.	Street Names and Door Nos. included in the Enumerator's Block.	
(1)	(2)	(3)	(4)	
		VIII ANDIPATTI JAKKAMPATTI (P)—*cont.*		
434	III	2	Kizhakku Theru	1— 76
		3	Pakavathi Amman Kovil Street	8— 21
		6	Velu Moopanar Street	1— 9
		9	Pakavathi Amman Kovil Street	1— 4
		10	Subramani Moopanar Street	1— 2
		11	Ramalinga Moopanar Street	1— 3
		12	Ayyanar Moopanar Street	1— 2
		13	Arumuga Moopanar Street	1— 5
		14	Thonthi Santhu	1— 3
435	IV	1	W. R. L. Thoni Road	1 - 7
		2	,,	1— 7
		4	Merku Pudu Street	1— 12
		3	,,	1 — 10
		5	Therku Theru	1— 15
		6	Nadu Theru	1— 24
		7	Nadu Santhu	1— 9
		8	Pethar Kulampa Theru	1— 15
		9	,, ,,	1— 27
		13	Sundaram Lane	1— 5
		14	Ganesan lane	1— 3
436	IV	10	Vadakku Theru	113—116
		11	Arunagiri Moopanar Theau	15— 22
		12	Therku Theru	1— 85
		15	Muthu Moopanar lane	1— 4
		16	Kamakshi Moopanar lane	1— 7
		17	Palanijad M. lane	1— 3
		18	Rama Moopanar Road	1— 3
		19	Madasamy Moopanar Road	1— 3
		20	Thavasi Moopanar lane	1— 4
437	V	1	Madurai Theni Road	8—366
		2	Therku Theru	8— 56
438	V	6	Nadu Theru (2)	1—47
		5	Nayakkar Theru	1—33
		3	Chettiyar lane	11—19
		4	Nadu Theru	1— 2
		7	Therku Theru	1— 12
439	V	13	Adi Thiravidar lane	1— 17

E.B. No.	Survey Ward No.	No. of House Numbering Ward/Block and Street No.	Street Names and Door Nos. included in the Enumerator's Block.	
(1)	(2)	(3)	(4)	
		VIII. ANDIPATTI JAKKAMPATTI (P)—*cont.*		
		14	Therku Theru	1— 17
		15	Nadu Theru	1— 42
		16	Subbu lane	1— 31
440	V	9	Pillaiyarkovil Street	1— 2
		8	Kajapandhu Street	1— 7
		10	Puthur Nadu Theru	1—102
		11	Puthur Kizhakku Street	1— 4
441	VI	1	M. O. R. Theni Road	297—298
		3	Hospital Road	1— 6
		4	Prasparam Theru	1— 35
		5	Raja Naidu Theru	1— 13
		6	Kulandhivelu Sadaran Street	1— 14
		7	Arumugham West Street	1— 29
		9	Vellandi Asari Street	1— 7
		10	Chinnanayakar lane	1— 3
442	VI	11	Subba Naidu lane	1— 9
		13	Nayakkar Street	1— 21
		12	Ramasamynaiker Street	1— 6
		14	Rajamani Madam	1— 6
		15	Nayakar Kanadri Street	1— 13
443	VII	2	Jayandipillai lane	6— 18
		8	Merkunugai Street	24—34
		16	Doppar Street	1— 23
		15	Mariyamman Street	1— 23
		13	Duraiservai Street	1— 15
		14	Velu Servai Street	1— 11
		12	Appah West Street	1— 21
		11	Ramaiyapillai lane	1— 19
		10	Muthu Servai lane (2)	1— 12
		6	,, ,,	1— 17
444	VII	1	Ayyasamy Chetty lane	1— 14
		2	Ayyapillai lane	1— 5
		3	Merku Theru	1— 28
		4	Vatti Kenaru Street	1— 11
		5	Muthayya lane	1— 7
		7	Ambalakkaran lane	2— 22
		8	Merku Nuzai Street	8— 23

E.B. No.	Survey Ward No.	No. of House Numbering Ward/Block and Street No.	Street Names and Door Nos. included in the Enumerator's Block.	
(1)	(2)	(3)	(4)	
	VIII. ANDIPATTI JAKKAMPATTI (P)—*cont.*			
445	VIII	1	M. D. R. Theni Road	41—296
		3	Appanchralghi Road	1— 3
		4	Papama Kovil Street	1— 17
		2	Dhanushkodi Nadar Street	1— 4
		5	Kullanam lane	1— 6
		7	Nadar Mariyam lane	1— 6
446	VIII	9	Police Station Road	1— 6
		10	,,	1— 8
		12	East Street	43— 62
		11	Thalaiyappar Nadar Street	4— 10
		6	Market Road	8—125
		8	West Nadar Street	1— 7
		13	Meenakshi Amman Kovil Street	1— 2
		14	South Street	1— 2
447	IX	1	M. D. R. Theni Road	225—249
		2	Railway Road	1— 24
		3	Railway Colony Road	1— 12
		4	D. W. West Street	1— 2
		5	East Mugai Street	1— 30
		20	Poncy Tarners Street	1— 11
		19	Velu Nadar lane	1— 4
		18	Ponnusamy Nadar Road	1— 13
448	IX	6	Market Street	51—72
		7	Arunachala Nadar Street	1— 6
		8	Poundu Street	1— 2
		9	Shanmugha Nadar Street	1— 7
		10	Shanmuga Nadar Street (2)	1— 2
		11	Thalaiyappa Nadar Street	1— 3
		12	East Street	1—42
		13	Theiva Nadar Street	1— 3
		14	Lahan Street	1— 7
		15	Mariyappa Konar Street	1— 10
		16	Subramani Nadar Street	1—15
		17	Rathina Sabai Street	1—11
449	X	1	Madurai Theni Road	125-209
		2	Thanushkodi Nadar Street	5—10
		3	Pandiya Nadar Street	1—17

E.B. No.	Survey Ward No.	No. of House Numbering Ward/Block and Street No.	Street Names and Door Nos. included in the Enumerator's Block.	
(1)	(2)	(3)	(4)	
	VIII. ANDIPATTI JAKKAMPATTI (P)—*cont.*			
		4	Chiden Pillai lane	2— 7
		5	Praisundra Nadu Street	1— 3
		7	Kunarapuram Ist Street	1—27
		6	Velukonar lane	—1
		8	Kumarapuram North Street	1— 3
450	X	9	Kumarapuram 2nd Street	1—26
		10	Kurusamy Asari Street	1— 5
		11	Dhanushkodi lane	1— 4
		12	Mayandi Thevar Lane	1—29
		13	Rajamai Ammal Street	1— 6
		14	Paramasivan lane	1—13
		15	Kansinapuram West Street	1— 4
		16	Kadukudu Street	1— 7
451	XI	1	M.D.R. Theni Road	210-224
		2	East Street	1—29
		3	Vadikal Street	1—29
		4	Velandi Street	1—20
		5	West Street	1— 7
		6	Nadu Street	1—11
		7	Asari Street	1— 6
		8	Muthayamal Kovil Street	1—19
		9	Servai Karari Street	1—20
		11	Kannan Street	1— 4
452	XII	1	M.D.R. Theni Road	214-218
		12	Kaliyam Kovil Street	
		13	Harijan Asari South Street	1—10
		11	Nayakkar Street	1—12
		10	Harijan Colony Nadu Street	1—18
		9	,, West Street	1— 4
453	XII	8	Harijan Colony North Street	1—24
		2	do East Street	4—26
		4	Nadu Street	1—22
		3	Mannar Nayker	1—21
		5	Kutty Nayar Street	1—37
		7	Kurunath Naeki	1— 3
		6	Nadu Street	12—26

E. B. No.	No. of House Numbering Ward/Block and Street No.	Street Names and Door Nos. included in the Enumerator's Block.	
(1)	(2)	(3)	
	IX PERIYAKULAM (M)		
	1—1	Vaidyanathapuram Road	1—34
	1	do.	35—62
18	2	Bagavathiamman Kovil Street	
19		Venkataramabadra Naidu Street	1—29
	3	do.	30—104
20	3	do.	105—123
	4	Poonthottam South Street	1—32
	5	Poonthottam North Street	1—25
21	5	do.	26—48
	6	North Forest Road	1,2/14—32
	2—1	Edayar Street	1—28
22	2	Bagavathiamman Koil Street	1—16
	3	Palace Street	1-158 80—91
	4	Kallar Street	1—78/2
23	5	Pallivasal Street	1—48
	6	Pattapuli West Street	1—30/7
	7	,, Middle Street	1—34
	7	do.	35—55/2
	8	Pattapuli East Street	1—29
	9	Pattapuli Pettai Street	1—30
24	10	Ammayanaickanur Road	1—70
	11	Mayanakarai Road	1—5/2
	3—1	Mahamadan Street	1—30
25	2	Keelavadarai Street	1—27
	3	Bethalai Rv. lane	1—22
	4	Sivasau Rv. lane	1—18
	5	Poosarai lane	1— 9
26	6	Varadhappa Naidu Street	1—84
	7	Kappiliar Street	1—21
	8	Kamatchi Naicker lane	1—13
27	9	Methakara Street	1— 7
	10	Anumar Koil lane	1—15
	4—1	Kumarnaicker Street	1—38
	2	Thetturnaicker Street	1—14

No. of House Numbering Ward/Block and Street No.	Street Names and Door Nos. included in the Enumerator's Block	
(2)		(3)
IX PERIYAKULAM (M)—*cont.*		
4—3	Selumbinaicker lane	1—12
4	Telungar Street	1—19
5	Mahatma Gandhiji Street	1—69
6	Vellalar Street	1—51/3
7	Methakara Padithurai Street	1—19
8	Methakara Pillaiyar Koil Street	1—17
9	Muthiya Konar lane	1—23/3
10	Moonkinayakkar Padithurai Street	1— 7
5—1	K. R. B. Naidu Street	1—73
2	Gurukkalaya lane	1—16
3	Vadagarai Bazaar Street	1—63
4	Kuttiyapillai lane	1—15
5	Bethanasamy lane	1—24
6	Arasamarathu lane	1—28
7	Kammalar Street	16—55
7	do.	1—15
8	Pilliar Koil lane	1—8/3
9	Palnaickar lane	1— 9
10	Girls School lane	1—14
11	Moonkinayakkar lane	1—11
2	Vahanamandapa lane	1—21
6 1	Poochandu	1—19
2	Narasimha Naicker lane	1—29
3	Palace Street	16—79
4	Athiveerasamy Naidu lane	1— 6
5	Kamachinaicker lane	1—12
6	Veeraswaran Koil lane	1—50
7	Chekkadi Street	1—42
8	Padayachi Street	1—33
9	Pattanier Street	1—25/3
10	West Car Street	1—50
7 1	Chakkiliar North Street	6—14
2	do. South Street	1— 5
3	Anthonlar Koil Street	1—15
4	Kottaimedu Christian Street	1—58

E.B. No.	No. of House Numbering Ward/Block and Street No.		Street Names and Door Nos. included in the Enumerator's Block.
(1)	(2)		(3)
IX	PERIYAKULAM (M)—*Cont.*		
28	7—5	Gurusadi Street	1—54
	6	North Forest Road	3—13
29	7	Kottaimedu Street	1—21
	8	do. New Street	1—10
	9	do. Ford Street	1—4 & 18
	10	Chinnakottaimedu Street	1—19
	11	American Mission Street	1—36
30	8—1	Adupalam Ford Street	1— 4
31	1	do,	5— 7
	2	Millar Road	1—25
	3	Thavudan Koil Street	1—12
	4	Kaliamman Koil Street	1—15
	5	Sayakkara Street	1—24
	6	Nanninagappan lane	2— 6
32	7	Surashtra Street	1—61
	8	Muthalammanchavadi Street	1—39
33	9	Kottamedu Ford Street	5—17
	10	Angalamman Koil Street	1— 3
	11	Krishnapuram Street	1—20/6
	12	Kallar Road	1—10
34	9—1	Suthanthira Street	54—89/2
	2	Anaiappapillai Street	1—17
	3	East Car Street	1—33
	4	South Street	54—86/1
35	5	Vadamalaikothan lane	1—18
	6	Omandukoil lane	1—12
	7	Muthuraja Street	37/1—100/1
36	8	Adukkadi Street	1—44
	9	South Car Street	1—55/3
37	10	Idayar Street	1—65/2
	11	Cutchery Street	1—61
38	10—1	Kanaku Muthupillai lane	1—24/1
	2	Viswabrabain Street	1—25
	3	Sappani Koil Street	1— 9
	4	South Street	1—53
39	4	Pd. O. No. 187	1—102/1
	5	Veerakumar Kothan lane	1—20
	6	Chinnammal Koil lane	1—37/2

E.B. No.	No. of House Numbering Ward/Block and Street No.		Street Names and Door Nos. included in the Enumerator's Block.
(1)	(2)		(3)
IX	PERIYAKULAM (M)—*cont.*		
40	10—7	Muthuraja Street	1—37
		do.	100/2-124
41	11—1	Suthanthiraveethi	29—53
	2	Meenakshiamman Koil Street	1— 6
	3	Tharuka Muthusamy Naidu lane	1—15/3
	4	Kotta Street	1—53/1
	5	Kalastriswaran Koil Street	1—25
42	6	North Agraharam	1—80
	6	do.	81—156
43	7	Perumal Koil lane	1— 9
	8	South Agraharam	1—80/6
44	8	do.	81—156
45	12—1	South Street No. 2	45—57
46	2	,, New Street	24—29/1
	3	Arujunathevar anc	1—29/1
	4	Subramaniya Thevar lane No . 1	1—36/2
	5	Shunmugam Asari lane	1—13
	6	Subramania Thevar lane No. 2	1—8/2
47	7	Thandava Thevar lane	1—25
	8	Vahambali Street No. 2	1—17
48	9	do. No. 1	1—33
	13—1	South Street No. 2	1—23
49	1	do. No. 2	73—84/2
	2	South New Street	1—23
	2	do.	118/4-132
50	3	Mathakoil South Street	1—46/2
	4	do.	1—46
	5	do. North Street	1—22
51	14—1	South Street No. 2	24—44
	1	do. No. 2	58—72
52	2	do. New Street	30—80/2
	2	South New Street	131—181
	3	Mohamen Street	1—47
53	4	Rahim Street	1—20
		Venigavaisier Street No. 2	21—44
	6	Thekkamalai Maistry Street	1—11
	7	Asan Rv. lane	1—19
	8	Kichumanickam Chettiar lane	1—6/3
	9	Arumugam Chettiar lane	1— 5

E.B. No.	No. of House Numbering Ward/Block and Street No.		Street Names and Door Nos. included in the Enumerator's Block.
(1)	(2)		(3)
	IX PERIYAKULAM (M)—*cont.*		
54	15—1	Suthanthiraveethi	20—28 & 26/6—89/9
	2	Alagappa Pillai lane	1—30
	3	Ramandi Naidu lane	1—16
	4	Perumal Koil Street	1—43/2
	5	Pallivasal Street	1—44
55	6	Kamaraj Street	1—97
	7	Kottamettu Street	1—37/4
56	8	Senier Street	1—16/3
	9	Chettiar Street	1—37
	10	Mariamman Ford Street	1—22
	16—1	Suthanthiraveethi	1—19 & 90
57	2	Subbiah Pillai Street	1,2—11
	3	Arumuga Pillai Street	1—36
	4	Bruthukara Street	1—17
	5	Kinnimangalam Street	1—25
58	6	Valavikara Street	1—27
	7	Thandupalayam Gounder Street	1—29
	8	Thandupalayam Mohamedan Street	1—33/3
59	9	Muthiapillai Street	1—13
	10	Thandupalayam Main Road	1—29 & 57—79
	17—1	Mudaliar Kottai Street	1—52
60	2	Subbiapillai Street	3—10
	3	Mariamman Sannathi	0/1—48/2
	4	Chunkehavadi Street	1—22
61	5	Vanigavaisier Street No. 2	1—20 & 45—52/2
	6	do. No. 5	1—12
	7	Kumaravadivel Chettiar lane	1—4
	8	Vanigavaisier Street No. 1	1—24
	9	Cubahan Road	1—109
62	10	Thandupalayam Main Road	30—56
	11	Chintuchettiar lane	1—5/1
63	12	Kunnialayen Chettiar lane	1—7/1
	13	Road No. 18	1—119
	14	Indirapun Street	1—95/2
64	14	Indirapuni	96—151/2
65	15	Kunnithayar lane	1—5

E.B. No.	No. of House Numbering Ward/Block and Street No.		Street Names and Door Nos. included in the Enumerator's Block.
(1)	(2)		(3)
	IX PERIYAKULAM (M)—*cont.*		
66	18—1	Thotty Colony Street	6—11/1
	2	Pattalaman Koil Street	1—53/2
67	2	do.	54—124
	3	Potters Street	1—51
68	4	Thandupalayam Sannadhi Street	1/1—39
69	5	Melamangalam Road	1—5
	19—1	Thotty Colony Street	0/1—5 & 12—20/7
70	2	Pattalamman Koil Street	125—154/1
70	2	do.	155—217
71	3	Saint Xavier Street	1—60
72	4	Thandupalayam Sandai Street	1 & 40—48/7
73	5	Melamangalam Road	6—14/1

6. UTHAMAPALAYAM TALUK

UTHAMAPALAYAM TALUK

MADURAI DISTRICT

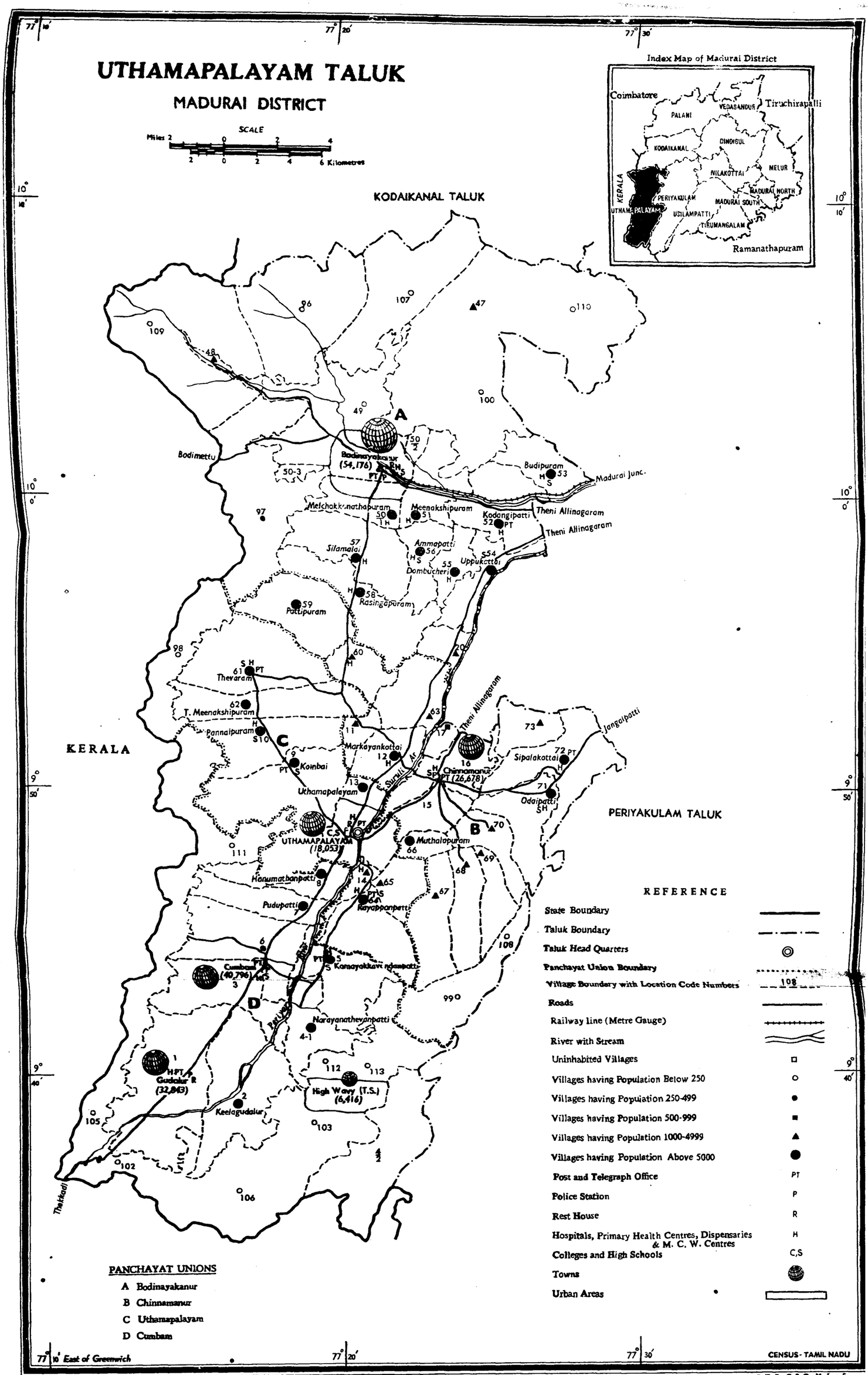

Reg. No. 32/51 '72 Copies 1800
Reproduced from Indentor's Original
P. Z. P., C. S. O., Madras-5

ALPHABETICAL LIST OF VILLAGES

6. UTHAMAPALAYAM TALUK

Sl. No.	Name of Village	Location Code Number 1971	Location Code Noumber 1961.
(1)	(2)	(3)	(4)
1.	Agamalai	47	15
2.	Alagapuri	70	89
3.	B. Ammapatti	56 a/b, b/b	42 & 43
4.	B. Meenakshipuram	51 a/b, b/b	19 & 20*
5.	Bodinaickanur	49 a/b	17
6.	Bodi North Hills	96	20*
7.	Bodi West Hills	97	18*
8.	Poothipuram	53	22
9.	Chinnamanur	N.C.U. XV	85*
10.	Chinnaovaapuram	67	91
11.	Combai	9 a/b	96 & 97
12.	Cumbum	N.C.U. XII	107*
13.	Dombucheri	55	41
14.	Erasakkanaickanur	68	87*
15.	Erasakkanaickanur Hills	99	87*
16.	Gokilapuram	14	92
17.	Hanumanthanpatty	8	99 & 100
18.	Kamayagoundampatty	5	105
19.	Kanniservaipatty	69	88
20.	Karunkattankulam	N.C.U.XV	85*
21.	Keelagudalur	2 b/c, c/c	111
22.	Kodangipatti	52 a/b, b/b	3 & 21
23.	Koolayanur	20	50
24.	Kottagudi	48	16
25.	Kuchanur	63	76
26.	Mallingapuram	65	101
27.	Markayankottai	12 a/b, b/b	49 & 83

Sl. No.	Name of Village	Location Code Number 1971	Location Code Number 1961.
(1)	(2)	(3)	(4)
28.	Melachockanathapuram	50 a/b	18*
29.	Melagudalur	N.C.U.XI	112 & 113
30.	Muthaapuram	66	90
31.	Narayanathevanpatty	4 b/e, c/e	108, 109 & 11(
32.	Odaipatty	71	66
33.	Pannaipuram	10 b/c, c/c	82
34.	Poolanthapuram	17	84
35.	Pottipuram	59 a/b, b/b	46
36.	Pudupatti	7	98
37.	Pulikuthi	11	48
38.	Rasingapuram	58 a/c, b/c, c/c	45 & 47
39.	Royappanpatty	64 a/b, b/b	102 & 104
40.	Sankarapuram	60	77
41.	Seepalakkottai	72 a/b, b/b	73
42.	Silamalai	57	44
43.	Thevaram	61 a/d, b/d, c/d, d/d	78 & 80*
44.	Thevaram Hills	98	80*
45.	T. Meenakshipuram	62 a/b, b/b	81
46.	Uppukottai	54 a/b, b/b	38 & 40
47.	Uthamapalayam	13 b/c, c/c	93, 94 & 95
48.	Uthamapuram	6 a/c, b/c	106 & 107*
49.	Veppampatty	73	74

* During 1971 Census, these L.C units have been assigned more than one L.C Number.

VILLAGEWISE PRIMARY CENSUS ABSTRACT

TALUK

6. UTHAMAPALAYAM

Serial No.	Location Code No.	Name of Village	Area of Village in Hectares	Occupied Residential Houses	No. of Households	Total Population including Institutional & Houseless Population			Scheduled Castes		Scheduled Tribes		Literate and Educated Persons		WORKERS I Total Workers (i—ix)		I Cultivators		II Agricultural Labourers	
						P	M	F	M	F	M	F	M	F	M	F	M	F	M	F
(0)	(1)	(2)	(3)	(4)	(5)	(6)	(7)	(8)	(9)	(10)	(11)	(12)	(13)	(14)	(15)	(16)	(17)	(18)	(19)	(20)
1	2 b/c	Keelagudalur	906·39	440	572	2,620	1,332	12,88	124	137	...	...	497	212	839	650	230	149	492	458
2	2 c/c	Keelagudalur	1,390·78	746	843	4,362	2,240	2,122	193	176	...	...	1,072	379	1,278	982	528	106	635	844
3	4 b/c	Narayanathevanpatty	756·53	680	979	4,692	2,303	2,389	338	344	...	...	903	396	1,226	742	321	66	662	623
4	4 c/c	Narayanathevanpatty	881·04	740	1,133	4,876	2,406	2,470	147	144	...	...	1,339	663	1,384	1,130	395	197	660	863
5	5	Kamayagoundampatty	2,076.21	1,555	2,072	1,0033	5,032	5,001	287	282	...	...	2.904	1,462	2,897	1,355	1,315	208	942	1,031
6	6 a/c	Uthamapuram	1,656·24	12	12	90	45	45	...	...	...	...	25	10	22	3	17	3	3	...
7	6 b/c	Uthamapuram	608·23	62	68	341	169	172	...	...	...	...	53	20	104	47	41	8	59	39
8	7	Pudupatty	1,385·59	1,440	1,674	8,413	4.220	4,193	595	608	...	...	2,593	1,290	2,465	1,374	734	180	1,242	1,107
9	8	Hanumanthanpatty	1,136·50	1,138	1,365	6,964	3,541	3,423	296	298	...	...	1,947	865	1,985	348	486	22	1,157	242
10	9 a/b	Combai	4,322·34	2,130	2,579	13,102	6,584	6,518	950	1,028	...	...	3,913	2,147	3,637	1,656	1,251	241	1,446	1,257
11	10 a/c	Pannaipuram	1,756·00	1,200	1,448	6,796	3,354	3,442	660	635	...	...	2,097	1,175	1,894	986	660	225	862	681
12	10 b/c	Pannaipuram	289·84	455	595	2,939	1,449	1,490	112	111	...	...	874	247	829	517	242	118	385	381
13	10 c/c	Pannaipuram	283·08	380	435	2,085	1,047	1,038	62	72	...	...	549	160	601	357	204	17	315	330
14	11	Pulikuthi	452·68	308	329	1,584	779	805	21	21	...	...	461	200	449	238	144	14	191	213
15	12 a/b	Markayankottai	83·54	209	225	1,025	514	511	35	25	...	...	213	35	337	283	35	1	261	268
16	12 b/b	Markayankottai	1,238·91	1,050	1,143	5,300	2,661	2,639	483	497	...	...	1,413	587	1,508	198	611	12	712	168
17	13 b/c	Uthamapalayam	495·28	850	1,117	5.181	2,599	2,582	149	150	...	...	1,316	522	1,516	813	538	29	651	752
18	13 c/c	Uthamapalayam	202·19	124	168	881	441	440	55	48	...	...	271	238	239	48	58	1	154	46
19	14	Gokilapuram	418·76	615	733	3,727	1,911	1,816	353	354	...	...	1,019	517	1,066	872	360	164	525	663
20	17	Poolanthapuram	257·71	70	93	530	264	266	103	100	...	...	136	62	132	3	3	...	119	3
21	20	Koolayanur	605·79	250	305	1,428	731	697	113	113	...	...	332	129	438	322	234	94	149	226
22	47	Agamalai	3,116·24	365	367	1,440	751	689	28	24	80	74	277	80	472	56	...	...	1	...
23	48	Kottagudi	2,360·71	320	355	1,537	799	738	120	124	124	115	369	141	494	275	56	...	213	103
24	49 a/b	Bodinaickanur	4,612·89	9	9	54	24	30	22	27	...	...	2	2	14	...	3	...	11	...
25	50 a/b	Melachockanathapuram	1,996·92	904	1,224	6,358	3,208	3,150	446	434	4	3	1,407	821	1,840	1,553	561	238	1,030	1,263
26	51 a/b	B. Meenakshipuram	498·88	1,005	1,185	5,872	3,003	2,869	1,337	1,263	...	...	1,317	416	1,669	975	438	†	969	906

VILLAGEWISE

6. UTHAMAPALAYAM

PRIMARY CENSUS ABSTRACT—*cont.*

TALUK

Serial No.	Location Code No.	Name of Village	WORKERS III Livestock, Forestry, Fishing, Hunting, Plantations, Orchards & Allied activities		IV Mining and Quarrying		(V) Manufacturing, Processing, Servicing and Repairs (a) Household Industry		(b) Other than Household Industry		VI Construction		VII Trade and Commerce		VIII Transport, Storage & Communications		IX Other Services		X Non-workers	
			M	F	M	F	M	F	M	F	M	F	M	F	M	F	M	F	M	F
			(21)	(22)	(23)	(24)	(25)	(26)	(27)	(28)	(29)	(30)	(31)	(32)	(33)	(34)	(35)	(36)	(37)	(38)
1	2 b/c	Keelagudalur	41	1	...	...	9	2	7	3	4	...	27	21	...	...	29	16	493	638
2	2 c/c	Keelagudalur	...	...	...	...	5	...	33	1	...	...	38	2	1	...	38	29	962	1,140
3	4 b/e	Narayanathevanpatty	17	...	...	...	27	4	15	6	16	...	83	20	8	...	77	23	1,077	1,647
4	4 c/e	Narayanathevanpatty	38	4	3	...	35	10	29	1	9	2	80	8	6	...	129	45	1,022	1,340
5	5	Kamayagoundampatty	65	19	13	6	76	8	51	9	59	12	148	17	28	...	200	45	2,135	3,646
6	6 a/c	Uthamapuram	...	...	...	...	...	...	1	...	...	...	...	...	...	...	1	...	23	42
7	6 b/c	Uthamapuram	...	...	...	...	...	...	...	...	...	...	1	...	2	...	1	...	65	125
8	7	Pudupatty	5	...	...	...	57	10	50	1	36	...	147	6	21	...	173	70	1,755	2,819
9	8	Hanumanthanpatty	11	1	..	...	26	1	41	1	17	...	106	6	13	...	128	75	1,556	3,075
10	9 a/b	Combai	33	...	33	8	83	5	99	3	66	8	363	36	23	...	235	98	2,947	4,862
11	10 a/c	Pannaipuram	23	2	...	...	40	9	63	4	24	5	85	10	6	...	131	50	1,460	2,456
12	10 b/c	Pannaipuram	61	1	3	...	8	...	6	...	36	...	38	1	2	...	48	16	620	973
13	10 c/c	Pannalpuram	8	...	...	...	8	...	6	...	10	2	29	1	1	...	20	7	446	681
14	11	Pulikuthi	27	1	...	...	5	...	7	...	7	...	40	5	...		28	5	330	567
15	12 a/b	Markayankottai	10	9	...	...	7	...	...	...	5	1	14	3	...	...	5	1	177	228
16	12 b/b	Markayankottai	6	...	...	..	23	3	21	1	7	...	28	1	13	...	87	13	1,153	2,441
17	13 b/c	Uthamapalayam	139	...	...	...	31	2	20	...	4	...	53	5	...	...	80	5	1,083	1,769
18	13 c/c	Uthamapalayam	...	...	...	...	4	...	...	...	...	...	7	...	...		16	1	202	392
19	14	Gokilapuram	...	...	...	...	44	5	7	2	5	...	47	5	4		74	33	845	944
20	17	Poolanthapuram	...	...	...	...	...	...	...	...	...	...	1	...	...	...	9	...	132	263
21	20	Koolayanur	...	...	...	...	6	...	3	...	12	...	17	1	1	...	16	1	293	375
22	47	Agamalai	456	55	...	...	...	...	...	...	...	...	2	...	2	...	11	1	279	633
23	48	Kottagudi	199	168	...	...	...	...	...	...	1	1	11	...	1	...	13	3	305	463
24	49 a/b	Bodinaickanur	...	...	...	..	...	...	...	...	...	...	...	...	...	...	...	...	10	30
25	50 a/b	Melachoo'kanathapuram	22	...	22	18	22	...	31	...	17	...	33	...	6	...	96	34	1,368	1,597
26	51 a/b	B. Meenakshipuram	19	3	...	...	74	23	43	3	4	...	48	10	2	...	72	23	1,334	1,894

VILLAGEWISE PRIMARY CENSUS ABSTRACT—*cont.*

6. UTHAMAPALAYAM TALUK

Serial No.	Location Code No.	Name of Village	Area of Village in Hectares	Occupied Residential Houses	No. of Households	Total Population including Institutional & Houseless Population			Scheduled Castes		Scheduled Tribes		Literate and Educated Persons		WORKERS: Total Workers (i—ix)		WORKERS I Cultivators		WORKERS II Agricultural Labourers	
						P	M	F	M	F	M	F	M	F	M	F	M	F	M	F
(0)	(1)	(2)	(3)	(4)	(5)	(6)	(7)	(8)	(9)	(10)	(11)	(12)	(13)	(14)	(15)	(16)	(17)	(18)	(19)	(20)
27	51 b/b	B. Meenakshipuram	296·19	350	427	2,137	1,074	1,063	182	170	118	124	433	160	611	334	237	56	313	272
28	52 a/b	Kodangipatty	1,311·24	800	1,045	5,343	2,652	2,691	422	415	...	...	1,339	489	1,477	429	662	15	583	384
29	52 b/b	Kodangipatty	832·13	420	472	2,455	1,226	1,229	49	48	59	57	553	159	689	462	194	85	354	354
30	53	Boothipuram	1,315·54	1,260	1,365	6,608	3,281	3,327	584	559	...	...	1,387	358	1,835	555	1,002	235	577	299
31	54 a/b	Uppukottai	1,077.31	990	1,143	5,739	2,903	2,836	948	933	...	...	1,495	658	1,708	996	697	393	736	552
32	54 b/b	Uppukottai	268·45	278	345	1,603	776	827	230	249	...	...	448	222	424	200	208	73	159	115
33	55	Dombucheri	855·85	740	1,194	5,952	2,904	3,048	498	488	...	...	1,501	499	1,625	1 249	484	249	769	937
34	56 a/b	B. Ammapatty	937·83	810	1,159	5,799	2,889	2,910	410	429	...	...	1,752	670	1,541	987	560	289	758	657
35	56 b/b	B. Ammapatty	748·74	1,045	1,185	5,677	2,819	2,853	248	242	...	...	1,821	796	1,601	881	390	95	743	726
36	57	Silamalai	2,076·34	920	1,200	6,221	3,105	3,116	608	592	...	...	1,456	488	1,831	1,088	725	164	886	903
37	58 a/c	Rasingapuram	1,170·32	800	991	4,840	2,400	2,440	195	173	...	...	1,157	436	1,421	260	874	50	338	198
38	58 b/c	Rasingapuram	860·86	380	444	2,161	1,112	1,049	77	75	...	...	739	240	626	126	264	...	217	110
39	58 c/c	Rasingapuram	587·11	159	165	829	416	413	62	55	...	...	183	59	266	195	62	1	125	179
40	59 a/b	Pottipuram	1,424 83	640	704	3,806	1,947	1,859	532	487	...	...	897	256	1,109	782	550	300	382	469
41	59 b/b	Pottipuram	745·52	490	577	3,096	1,584	1,512	516	456	...	...	881	312	869	176	434	21	337	144
42	60	Sankarapuram	946·20	480	566	3,221	1,635	1,586	136	158	...	...	793	308	1,018	322	438	21	450	287
43	61 a/d	Thevaram	2,311.65	2,300	2,500	12,740	6,471	6,2 9	1,135	1,222	...	...	3 895	2,199	3.428	1,333	1,142	68	1,405	1,146
44	61 b/d	Thevaram	379·41	550	631	3,325	1 625	1,700	266	288	...	...	606	232	891	218	485	7	319	203
45	61 c/d	Thevaram	297·52	200	210	1,279	653	626	20	10	...	...	343	172	354	36	133	12	179	20
46	61 d/d	Thevaram	582·38	455	657	3,401	1,696	1,705	431	386	...	...	877	382	926	254	417	32	380	204
47	62 a/b	T. Meenakshipuram	1,066·25	490	556	2,861	1,461	1,400	566	571	...	...	839	459	873	52	397	2	438	42
48	62 b/b	T. Meenakshipuram	653·01	659	768	4,457	2,199	2,258	257	229	...	...	1,118	560	1,331	802	348	69	805	705
49	63	Kuchanur	1,653·14	850	1,063	4,912	2,445	2,467	262	245	...	...	1,210	527	1,403	558	82	28	689	494
50	64 a/b	Royappanpatty	379·84	882	1,226	7,958	4,163	3,795	437	423	21	21	2,445	1,641	1,944	1,287	649	150	984	1,032
51	64 b/b	Royappanpatty	634·26	509	634	3,441	1,754	1,687	172	157	...	...	1,183	409	1,068	307	48	95	451	208
52	65	Mallingapuram	1,241·69	665	763	3,573	1,775	1,798	76	81	...	...	1,038	489	999	617	167	97	719	491
53	66	Muthalapuram	743·52	932	1,204	5,977	2,974	3,003	527	519	...	...	1,586	678	1,797	1,321	610	796	1,040	48
54	67	Chinnaovalapuram	1,535·60	540	736	3,417	1,691	1,726	307	341	...	...	943	354	1,018	521	4368	87	465	42
55	68	Erasakkanaickanur	1,549·58	670	782	4,227	2,137	2,090	304	326	...	...	974	397	1,311	338	882	14	351	21
56	69	Kanniservaipatty	661·10	340	430	2,536	1,316	1,220	421	343	...	...	736	296	635	266	235	24	343	2

VILLAGEWISE PRIMARY CENSUS ABSTRACT—*cont.*

6. UTHAMAPALAYAM TALUK

Serial No.	Location Code No.	Name of Village	WORKERS III Livestock, Forestry, Fishing, Hunting, Plantations, Orchards & Allied activities		IV Mining and Quarrying		(V) Manufacturing, Processing, Servicing and Repairs (a) Household Industry		(b) Other than Household Industry		VI Construction		VII Trade and Commerce		VIII Transport, Storage & Communications		IX Other Services		X Non-workers	
			M	F	M	F	M	F	M	F	M	F	M	F	M	F	M	F	M	F
			(21)	(22)	(23)	(24)	(25)	(26)	(27)	(28)	(29)	(30)	(31)	(32)	(33)	(34)	(35)	(36)	(37)	(38)
27	51 b/b	B. Meenakshipuram	4	...	9	...	...	...	3	...	...	...	20	1	4	...	21	5	463	729
28	52 a/b	Kodangipatty	15	3	...	...	14	...	43	3	6	...	85	6	9	...	60	18	1,175	2,262
29	52 b/b	Kodangipatty	...	...	...	...	51	10	25	...	3	...	28	3	1	...	33	10	537	767
30	53	Boothipuram	15	4	4	...	9	...	42	1	11	1	56	...	36	...	83	15	1,446	2,772
31	54 a/b	Uppukottai	10	...	3	...	27	8	49	...	8	...	98	16	5	...	75	27	1,195	1,840
32	54 8/b	Uppukottai	2	1	...	...	...	...	11	...	...	...	15	2	...	...	29	9	352	627
33	55	Dombucheri	8	2	2	...	28	17	49	...	38	1	108	7	5	...	134	36	1,279	1,799
34	56 a/b	B. Ammapatty	14	4	...	...	18	...	32	...	17	...	50	9	2	...	90	28	1,348	1,923
35	56 b/b	B. Ammapatty	16	...	...	...	91	2	82	...	62	37	110	1	6	...	101	20	1,218	1,977
36	57	Silamalai	...	...	...	...	59	3	25	...	6	...	62	...	2	...	66	18	1,274	2,028
37	58 a/c	Rasingapuram	13	1	...	...	36	1	15	...	5	...	64	1	1	...	75	9	979	2,180
38	58 b/c	Rasingapuram	13	...	...	...	32	...	13	...	1	...	42	1	1	...	43	15	486	923
39	58 c/c	Rasingapuram	26	...	...	...	9	...	...	...	2	...	18	1	4	...	20	14	150	218
40	59 a/b	Pottipuram	4	...	...	...	85	...	8	...	7	...	29	1	3	...	41	12	838	1,077
41	59 b/b	Pottipuram	5	...	...	...	16	...	9	...	...	...	25	4	1	...	42	7	715	1,336
42	60	Sankarapuram	20	...	...	...	30	...	18	...	...	...	16	...	1	...	45	14	617	1,264
43	61 a/d	Thevaram	69	5	1	...	63	4	75	1	16	2	349	16	36	...	272	91	3,043	4,936
44	61 b/d	Thevaram	1	...	3	...	19	...	...	...	3	...	28	...	2	...	30	8	735	1,482
45	61 c/d	Thevaram	...	...	...	...	10	...	3	...	1	...	7	...	...	...	21	4	299	590
6	61 d/d	Thevaram	...	...	1	...	11	...	6	...	15	...	21	4	2	...	73	14	770	1,451
47	62 a/b	T. Meenakshipuram	...	...	...	...	7	...	1	...	1	...	9	4	3	...	17	4	588	1,348
48	62 b/b	T. Meenakshipuram	3	...	...	...	16	...	36	1	7	...	70	4	1	...	45	23	868	1,45[illegible]
49	63	Kuchanur	...	1	...	...	8	...	16	1	2	...	31	4	5	...	70	30	1,042	1,909
50	64 a/b	Rayappanpatty	2	...	1	...	50	1	25	...	17	4	58	6	10	...	148	94	2,219	2,508
51	64 b/b	Rayappanpatty	14	...	...	...	22	1	14	...	2	...	33	...	3	...	48	3	686	1,380
52	65	Mallingapuram	...	...	...	...	18	1	19	...	2	...	20	1	2	...	52	20	776	1,181
53	66	Muthlapuram	11	2	...	...	17	...	9	...	7	...	44	14	1	...	58	22	1,177	1,682
54	67	Chinnavovulapuram	8	1	...	...	26	1	1	...	6	...	32	...	2	...	42	12	673	1,205
55	68	Erasakkanaickanur	...	...	4	...	1	...	13	12	...	...	11	...	...	...	49	24	826	1,752
56	69	Kanniservaipatty	1	...	...	...	10	...	2	...	...	...	9	1	3	...	32	11	681	954

VILLAGEWISE PRIMARY CENSUS ABSTRACT—*cont.*

6. UTHAMAPALAYAM TALUK

Serial No.	Location Code No.	Name of Village	Area of Village in Hectares	Occupied Residential Houses	No. of Households	Total Population including Institutional & Houseless Population			Scheduled Castes		Scheduled Tribes		Literate and Educated Persons		WORKERS: Total Workers (i—ix)		WORKERS: I Cultivators		WORKERS: II Agricultural Labourers	
						P	M	F	M	F	M	F	M	F	M	F	M	F	M	F
(0)	(1)	(2)	(3)	(4)	(5)	(6)	(7)	(8)	(9)	(10)	(11)	(12)	(13)	(14)	(15)	(16)	(17)	(18)	(19)	(20)
57	70	Alagapuri	815·45	580	862	4,408	2,202	2,206	858	860	...	...	1,133	444	1,284	84	332	87	814	736
58	71	Odaipatty	1,855·13	2,093	2,455	11,827	5,911	5,916	1,020	970	...	...	2,982	1,223	3,223	1,733	798	295	1,958	1,396
59	72 a/b	Seepalakottai	1,314·72	580	646	3,363	1,714	1,649	445	454	..	...	898	403	936	711	220	85	588	604
60	72 b/b	Seepalakottai	1,328·09	710	843	4,250	2,138	2,112	471	445	...	...	1,312	773	1,105	801	227	19	508	745
61	73	Veeppampatty	925·59	227	242	1,324	637	687	27	24	...	...	212	55	357	355	107	93	211	253
62	96	Bodi North Hills	1,677·81	4	4	4	4	...	...	...	...	...	1	...	4	...	1	...	3	...
63	97	Bodi West Hills	440·37	55	90	425	210	215	...	...	...	...	120	53	119	43	24	2	73	39
64	98	Thevaram Hills	213·33	7	7	40	22	18	...	...	...	...	9	1	13	2	...	...	...	...
65	99	Erasakkanaickanur Hills	3,706·56	20	24	118	77	41	...	...	...	...	20	...	64	24	...	...	...	...
66	100	Agamalai (R.F.)	1,582·71	17	17	79	40	39	...	...	...	...	5	...	22	9	...	...	...	...
67	101	Kothanachiar (R.F.)	816·16	4	5	10	8	2	...	...	26	27	3	...	8	2		...	8	2
68	102	Melagudalur (R.F.)	1,110.91	17	17	43	28	15	...	...	...	...	14	1	25	12	1	...	...	...
69	103	Pandarathurai (R.F.)	15·54	6	6	7	4	3	...	...	...	...	2	1	4	1	1	1	...	...
70	104	Perumalkovil Karadu	179·64	...	Reserve Forest						...	...	...	Reserve Forest		...	...	...	...	...
71	105	Suranganar (R.F.)	1,181 08	4	4	12	8	4	...	...	...	...	4	...	5	3	...	...	..	...
72	106	Vannathiparai (R.F.)	6,119·39	48	50	157	80	77	...	...	21	20	14	1	80	76	...	...	77	76
73	107	Bodinaickanur (R.F.)	2,399 52	5	5	25	13	12	..	...	13	1	...	...	8	1	...	...	...	...
74	108	Erasakkanur Zamin (R.F.)	6,216·19	1	1	12	12		...	...	...	...	4	...	12	...	...	...	...	...
75	109	Kottagudi Zamin (R.F.)	3,580·33	4	4	15	8	7	...	...	8	7	...	...	4	1	...		...	...
76	110	Thevaram Zamin (R.F.)	1,813·06	22	22	92	43	49	...	...	...	...	19	7	33	27	...	...	...	...
77	111	Combai (R.F.)	3,674·52	3	3	15	9	6	...	...	...	...	7	5	7	...	...		...	...
78	112	Poovutha Karadu (R.F.)	380·74	...	1	2	2		...	...	...	...	...	..	...		...	...	...	...
79	113	Suruli R.F.	1,732·50	...	4	4	4		...	...	...	...	...	...	...	...	...	...	..	...
		Taluk Total		42,094	51,363	258,955	129,666	128,389	20,728	20,438	474	460	68,688	30,548	73,278	37,377	25,921	6,207	34,381	28,884

VILLAGEWISE PRIMARY CENSUS ABSTRACT—*concld.*

6. UTHAMAPALAYAM TALUK

Serial No.	Location Code No.	Name of Village	WORKERS III Livestock, Forestry, Fishing, Hunting, Plantations, Orchards & Allied activities		IV Mining and Quarrying		(V) Manufacturing, Processing, Servicing and Repairs (a) Household Industry		(b) Other than Household Industry		VI Construction		VII Trade and Commerce		VIII Transport, Storage & Communications		IX Other Services		X Non-workers	
			M	F	M	F	M	F	M	F	M	F	M	F	M	F	M	F	M	F
			(21)	(22)	(23)	(24)	(25)	(26)	(27)	(28)	(29)	(30)	(31)	(32)	(33)	(34)	(35)	(36)	(37)	(38)
57	70	Alagapuri	...	...	...	...	33	5	14	...	9	...	46	2	...	...	36	11	918	1,365
58	71	Odaipatty	47	...	12	...	71	...	40	5	17	...	102	5	7	...	171	32	2,688	4,183
59	72 a/b	Seepalakottai	2	...	...	...	13	1	9	...	1	...	45	...	9	...	49	21	778	938
60	72 b/b	Seepalakottai	43	3	6	2	10	2	48	2	9	...	153	3	6	...	95	25	1,033	1,311
61	73	Veppampatty	...	...	1	...	5	1	8	...	2	...	8	3	...	...	15	5	280	332
62	96	Bodi North Hills	...	...	...	..	...	...	...	...	...	...	...	...	...	...	...	...	...	...
63	97	Bodi North Hills	...	...	...	...	10	...	1	...	...	...	6	...	1	...	4	2	91	172
64	98	Thevaram Hills	8	1	...	...	...	...	...	...	...	...	5	1	...	...	...	...	9	16
65	99	Erasakkanaickanur Hills	64	24	...	...	...	...	...	...	...	...	...	...	...	...	...	...	13	17
66	100	Agamalai (R.F.)	22	9	...	...	...	...	...	...	...	...	...	...	...	...	...	...	18	30
67	101	Koothnachiar (R.F.)	...	...	...	...	...	...	...	...	...	...	...	...	...	...	...	...	...	...
68	102	Melagudalur (R.F.)	22	12	1	...	...	...	...	...	1	...	...	...	...	...	...	...	3	3
69	103	Pandarathurai (R.F.)	1	...	...	...	...	...	...	...	1	...	...	...	...	...	...	...	3	1
70	104	Perumalkovil Karadu	...	...	Reserve Forest	...	...	...	...	...	...	...	...	...	...	...	...	...	...	...
71	105	Suranganar (R.F.)	5	3	...	...	...	...	...	...	...	...	...	...	...	...	3	...	...	1
72	106	Vannathiparai (R.F.)	...	...	...	...	...	...	...	...	...	...	...	...	...	...	...	...	5	11
73	107	Bodinaickanur (R.F.)	8	1	...	...	...	...	...	...	...	...	...	...	...	...	...	...	...	...
74	108	Erasakkanur Zamin (R.F.)	12	...	...	...	...	...	...	...	...	...	...	...	...	...	...	...	4	6
75	109	Kottagudi Zamin R.F.)	4	1	...	...	...	...	...	...	...	...	5	1	...	...	1	...	10	22
76	110	Thevaram Zamin (R.F.)	27	26	...	...	...	...	...	...	...	...	7	...	...	...	...	...	2	6
77	111	Combai (R.F.)	...	...	...	...	...	...	...	...	...	...	...	...	...	...	...	...	2	...
78	112	Poovutha Karadu (R.F.)	...	...	...	...	...	...	...	...	...	...	...	...	...	...	...	...	4	...
79	113	Suruli (R F.)	...	...	...	...	...	...	...	...	...	...	...	...	...	...	...	...	...	...
		Taluk Total	1,719	368	122	34	1 520	140	1,297	61	624	76	3,372	280	314	...	4,008	1,327	56,388	91,012

FOOT NOTE

L. C. Nos. 1, 2 a/c & 3 a/b — Non-City Urban
L. C. No. 3 b/b — Included in Cumbum (M)
L. C. No. 4 a/e — Non-city Urban
L. C. No. 4 d/e — Included in Povuthukaradu (Reserve Forest)
L. C. No. 4 e/e — Included in Suruli (Reserve Forest)
L. C. No. 6 c/c — Included in Cumbum (M)
L. C. No. 9 b/b — Included in Combai (Reserve Forest)
L. C. Nos. 13 a/c, 15 & 16 a/c — Non-city Urban
L. C. Nos. 18 & 19 & 21 to 46 — Refer Periyakulam Taluk
L. C. Nos. 49 & 50 b/b — Included in Bodinayakanur(M)
L. C. Nos. 74 to 95 — Refer Periyakulam Taluk

APPENDIX

Statement Showing a List of Revenue Villages Forming Part of Panchayats.

6. UTHAMAPALAYAM TALUK

Location Code No.	Name of Village	Name of Panchayat in which included with alphabetical indications for the total segment	Cross reference for the other segment/ segments of the Panchayat
(1)	(2)	(3)	(4)
5	Kamayagoundampatty	Kamayagoundampatty a/b	6 b/c for b/b
6 a/c	Uthamapuram	M. Pudupatti a/b	7 for b/b
6 b/c	Uthamapuram	Kamayagoundampatty b/b	5 for a/b
7	Pudupatti	M. Pudupatti b/b	6 a/c for a/b
49 a/b	Bodinaickanur	Anaikaraipatti a/c	51 b/b for b/c and 96 for c/c
50 a/b	Melachockanathapuram	Melachockanathapuram a/b	97 for b/b
51 b/b	B. Meenakshipuram	Anaickaraipatti b/c	49 a/b for a/c and 96 for c/c
61 a/b	Thevaram	Thevaram a/b	98 for b/b
68	Erasakkanaickanur	Erasakkanaickanur a/b	99 for b/b
96	Bodi North Hills	Anaickaraipatti c/c	49 a/b for a/c & 51 b/b for b/c
97	Bodi West Hills	Melachockanathapuram b/b	50 a/b for a/b
98	Thevaram Hills	Thevaram b/b	61 a/b for a/b
99	Erasakkanaickanur Hills	Erasakkanaickanur b/b	68 for a/b

URBAN BLOCKWISE

6. UTHAMAPALAYAM

PRIMARY CENSUS ABSTRACT

TALUK

Serial No.	Location Code No.	Name of Town/ Ward/Enumerator's Block No.		Area of Town in Sq. Km.	Occupied Residential Houses	No. of Households	Total Population including Institutional & Houseless Population			Scheduled Castes		Scheduled Tribes		Literate and Educated Persons		WORKERS I Total Workers (i–ix)		I Cultivators		II Agricultural Labourers	
							P	M	F	M	F	M	F	M	F	M	F	M	F	M	F
(0)	(1)	(2)		(3)	(4)	(5)	(6)	(7)	(8)	(9)	(10)	(11)	(12)	(13)	(14)	(15)	(16)	(17)	(18)	(19)	(20)
	X	Bodinayakanur (M)																			
		Ward No.	E. B. No.																		
1		1	1		93	139	617	317	300	...	—	...	...	88	30	190	147	10	6	131	120
2			2		71	141	676	359	317	12	9	...	...	134	21	214	66	31	...	161	59
3			3		93	130	606	308	298	...	...	...	...	144	30	184	118	7	1	138	111
4			4		55	98	519	273	246	10	10	...	...	111	31	160	75	34	18	65	40
				Total	312	508	2,418	1,257	1,161	22	19	...	...	477	112	748	406	82	25	495	330
5		2	5		44	76	400	201	199	...	...	...	...	126	70	99	43	12	1	48	38
6			6		65	84	442	213	229	...	...	...	...	109	59	115	38	22	4	50	28
7			7		87	100	614	289	325	...	...	...	...	234	185	132	13	52	1	10	6
8			8		104	119	641	320	321	...	—	...	...	261	206	139	27	43	...	26	18
9			9		55	104	544	283	261	...	...	...	...	168	86	135	21	22	...	57	17
10			10		62	118	581	287	294	...	...	...	...	191	90	165	23	18	...	76	23
11			11		83	118	595	302	293	9	6	...	...	158	80	153	52	11	...	33	40
				Total	500	719	3,817	1,895	1,922	9	6	...	...	1,247	776	938	217	180	6	300	170
12		3	12		44	85	353	177	176	...	...	...	...	107	46	104	44	24	..	51	43
13			13		60	80	444	217	227	...	...	...	...	107	60	104	17	8	..	76	17
14			14		112	166	877	438	439	...	...	...	...	257	105	248	54	77	11	80	41
				Total	216	331	1,674	832	842	...		...	...	471	211	456	115	109	11	207	101
15		4	15		61	93	553	296	257	...	...	...	—	210	103	151	10	56	...	26	8
16			16		72	89	528	258	270	...	..	...	...	145	81	147	52	63	8	55	41
17			17		76	93	577	294	283	...	...	...	...	149	80	115	15	...	...	95	13
18			18		78	120	558	277	281	75	82	...	...	125	54	160	124	45	11	100	113
				Total	287	395	2,216	1,125	1,091	75	82	...	...	629	318	573	201	164	19	276	175
19		5	19		88	94	537	274	263	...	...	...	...	211	156	135	16	45	3	19	4
20			20		90	133	712	356	356	...	...	...	...	240	181	179	48	41	3	19	38
21			21		78	135	661	331	330	...	...	...	...	218	104	191	75	26	5	72	65
				Total	256	362	1,910	961	949	..	.	...	...	669	441	505	139	112	11	110	107

URBAN BLOCKWISE

6. UTHAMAPALAYAM

PRIMARY CENSUS ABSTRACT—*cont.*

TALUK

Serial No.	Location Code No.	Name of Town/ Ward/Enumerator's Block No.		WORKERS III Livestock, Forestry, Fishing, Hunting, Plantations, Orchards & Allied activities		IV Mining and Quarrying		(V) Manufacturing, Processing, Servicing and Repairs (a) Household Industry		(b) Other than Household Industry		VI Construction		VII Trade and Commerce		VIII Transport, Storage & Communications		IX Other Services		X Non-workers	
				M	F	M	F	M	F	M	F	M	F	M	F	M	F	M	F	M	F
				(21)	(22)	(23)	(24)	(25)	(26)	(27)	(28)	(29)	(30)	(31)	(32)	(33)	(34)	(35)	(36)	(37)	(38)
	X	Bodinayakanur (M—*cont.*																			
		Ward No.	E. B. No.																		
1		1	1	18	2	...	...	15	19	1	...	1	...	11	...	1	...	2	...	127	153
2			2	2	3	...	...	6	4	2	...	1	...	9	...	1	...	1	...	145	251
3			3	3		...	...	2	1	3	...	...	...	21	2	1	...	9	3	124	180
4			4	5	...	...	...	...	...	13	8	...	...	20	5	5	...	18	4	113	171
			Total	28	5	...	...	23	24	19	8	2	...	61	7	8	...	30	7	509	755
5		2	5	1	2	...	...	...	...	3	...	...	...	19	...	...	...	16	2	102	156
6			6	4	...	...	...	...	...	4	...	1	...	28	5	2	...	4	1	98	191
7			7	3	—	—	...	...		12	...	...	1	45	3	3	...	7	2	157	312
8			8	3	...	...	...	...	...	5	...	...	...	37	...	1	...	24	9	181	294
9			9	2	...	...	...	...	...	20	—	7	...	15	...	1	...	11	4	148	240
10			10	1	...		...	...	...	26	...	3	...	21	...	3	...	17	...	122	271
11			11	3	...	...	...	...	...	15	1	1	...	21	1	4	...	65	10	149	241
			Total	17	2	...	...	...	...	85	1	12	1	186	9	14	...	144	28	957	1,705
12		3	12	...	...	...	—	...	...	2	...	1	...	14	...	2	...	10	1	73	132
13			13	2	...	...	...	...	...	...	..	1	...	9	...	3	...	5	...	113	210
14			14	3		...	...	...	...	11	...	4	1	30	1	6	...	37		190	385
			Total	5	...	...	...		...	13	...	6	1	53	1	11	...	52	1	376	727
15		4	15	1	...	..	...	...	...	10	...	...	...	31	.	6	...	21	2	145	247
16			16	7	...	...	...	...	...	...	—	1	1	8	1	3	...	10	1	111	218
17			17	1	...	...	...	...	...	2	...	...	...	11	...	2	...	4	2	179	268
18			18	4	...	...	...	...	...	1	...	1	...	7	...	...	...	2	...	117	157
			Total	13	...	...	...	...	...	13	...	2	1	57	1	11	...	37	5	552	890
19		5	19	5	1	...	...	3	...	7	...	1	...	29	...	6	..	20	8	139	247
20			20	1	...	...	...	1	...	45	...	...	...	49	1	6	...	17	6	177	308
21			21	6	...	...	...	...	...	10	...	5	2	48	..	10	...	14	3	140	255
			Total	12	1	—	...	4	...	62	...	6	2	126	1	22	...	51	17	456	810

URBAN BLOCKWISE PRIMARY CENSUS ABSTRACT—*cont.*

6 UTHAMAPALAYAM TALUK

Serial No.	Location Code No.	Name of Town/ Ward/Enumerator's Block No.	Area of Town in Sq. Km.	Occupied Residential Houses	No. of Households	Total Population including Institutional & Houseless Population			Scheduled Castes		Scheduled Tribes		Literate and Educated Persons		WORKERS					
															Total Workers (i—ix)		I Cultivators		II Agricultural Labourers	
						P	M	F	M	F	M	F	M	F	M	F	M	F	M	F
(0)	(1)	(2)	(3)	(4)	(5)	(6)	(7)	(8)	(9)	(10)	(11)	(12)	(13)	(14)	(15)	(16)	(17)	(18)	(19)	(20)
	X	Bodinayakanur (M)—*cont.*																		
22		6 22		88	92	686	347	339	...	...	...	...	199	134	187	24	43	3	92	19
23		23		44	48	464	230	234	..	...	...	...	140	45	111	46	34	...	38	39
24		24		54	58	426	220	205	...	...	...	...	164	99	121	14	13	...	82	12
25		25		52	56	412	227	185	...	...	...	...	143	71	96	11	31	2	15	6
		Total		238	254	1,988	1,024	964	...	...	...	...	646	349	515	95	121	5	227	76
26		7 26		72	114	628	313	315	...	...	...	...	199	130	168	44	66	12	70	32
27		27		42	138	671	331	340	...	...	...	...	185	118	187	110	43	19	101	84
28		28		76	137	705	356	349	...	...	...	...	215	120	198	91	64	23	73	66
		Total		190	389	2,004	1 000	1,004	...	...	...	..	599	368	553	245	173	54	244	182
29		8 29		62	90	636	282	354	53	99	...	...	157	217	157	52	41	1	78	41
30		30		83	143	711	335	376	...	...	...	...	147	99	181	24	13	...	141	23
31		31		86	125	618	306	312	20	17	...	...	195	110	155	29	50	1	58	24
32		32		47	112	573	287	286	..	...	..	...	88	30	159	43	37	...	86	42
33		97		15	16	144	95	49	...	...	...	...	73	9	22	1	2	...	13	...
		Total		293	487	2,682	1,305	1,377	73	116	...	...	660	465	674	149	143	2	376	130
34		9 33		67	147	737	364	373	1	5	...	...	227	135	163	61	43	1	44	60
35		34		87	143	805	406	399	...	...	...	...	227	140	240	145	16	...	137	141
36		35		76	156	786	386	400	...	...	...	...	278	129	228	139	20	2	136	121
		Total		230	446	2,328	1,156	1,172	1	5	...	...	732	404	631	348	79	3	317	322
37		10 36		55	122	607	325	282	...	...	...	...	219	102	176	51	18	...	10	22
38		37		54	96	516	251	265	...	...	...	...	166	104	116	19	38	...	33	11
39		38		68	125	648	312	336	...	...	...	...	196	110	180	75	24	...	62	71
40		39		67	108	590	291	299	2	3	...	...	220	149	139	20	30	1	33	12
41		40		86	138	718	362	356	...	...	...	...	220	130	179	25	5	1	48	9
42		41		64	82	482	236	246	8	12	...	...	192	155	104	13	19	...	25	6
43		89		19	28	135	62	73	...	...	...	...	35	17	40	30	16	15	17	13
		Total		413	699	3,696	1,839	1,857	10	15	...	...	1,248	767	934	233	150	17	228	144

URBAN BLOCKWISE PRIMARY CENSUS ABSTRACT—*cont.*

6. UTHAMAPALAYAM TALUK

Serial No.	Location Code No.	Name of Town/ Ward/Enumerator's Block No.		WORKERS III Livestock, Forestry, Fishing, Hunting, Plantations, Orchards & Allied activities		IV Mining and Quarrying		(V) Manufacturing, Processing, Servicing and Repairs (a) Household Industry		(b) Other than Household Industry		VI Construction		VII Trade and Commerce		VIII Transport, Storage & Communications		IX Other Services		X Non-workers	
				M	F	M	F	M	F	M	F	M	F	M	F	M	F	M	F	M	F
				(21)	(22)	(23)	(24)	(25)	(26)	(27)	(28)	(29)	(30)	(31)	(32)	(33)	(34)	(35)	(36)	(37)	(38)
	X	Bodinayakanur (M)—*cont.*																			
22		6	22	4	...	...	...	...	...	...	...	...	...	30	...	3	...	15	2	160	315
23			23	2	...	...	...	...	1	3	...	...	...	22	3	3	...	9	3	119	188
24			24	1	...	...	...	2	...	3	...	...	...	8	...	3	...	9	2	99	192
25			25	3	...	...	...	...	...	2	...	...	...	22	1	12	...	11	2	131	174
			Total	10	...	...	...	2	1	8	...	...	...	82	4	21	...	44	9	509	869
26		7	26	...	...	...	...	1	...	2	...	3	...	15	...	3		8	...	145	271
27			27	...	...	...	...	1	5	6	...	1	...	22	...	1	1	12	1	144	230
28			28	1	...	...	...	...	...	21	...	4	...	23	1	2	...	10	1	158	258
			Total	1	...	...	...	2	5	29	...	8	...	60	1	6	1	30	2	447	759
29		8	29	4	...	...	...	...	...	...	...	...	...	7	2	2	...	25	8	125	302
30			30	...	...	...	...	...	...	1	...	...	...	13	1	2	...	11	...	154	352
31			31	6	...	...	...	...	...	2	...	...	...	12	1	1	...	26	3	151	283
32			32	...	...	...	...	...	...	2	...	1	...	19	...	2	...	12	1	128	243
33			97	...	...	...	...	...	...	3	...	...	...	2	...	...	...	2	1	73	48
			Total	10	...	...	...	...	...	8	...	1	...	53	4	7	...	76	13	631	1,228
34		9	33	1	...	...	...	3	...	7	...	1	...	39	1	4	...	21	2	201	309
35			34	...	...	...	...	1	...	20	...	1	...	38	2	10	...	17	2	166	254
36			35	4	...	...	...	...	...	14	1	2	...	32	9	8	...	12	6	158	261
			Total	5	...	...	...	4	...	41	1	4	...	109	12	22	...	50	10	525	824
37		10	36	16	17	...	...	1	...	51	...	5	1	38	4	10	...	27	7	149	231
38			37	...	...	...	...	5	...	2	...	5	...	14	2	2	...	17	6	135	246
39			38	...	...	...	...	26	...	13	...	3	...	24	2	4	...	24	2	132	261
40			39	...	...	...	...	16	...	12	...	...	...	25	1	1	...	22	6	152	279
41			40	20	...	...	...	6	...	35	...	7	...	37	3	5	...	16	12	183	331
42			41	3	...	...	...	...	...	2	...	1	...	19	...	5	...	30	7	132	233
43			89	...	...	...	...	...	...	1	...	1	...	1	...	...	...	4	2	22	43
			Total	39	17	...	...	54	...	116	...	22	1	158	12	27	...	140	42	905	1,624

URBAN BLOCKWISE

6. UTHAMAPALAYAM

PRIMARY CENSUS ABSTRACT—*cont.*

TALUK

Serial No.	Location Code No.	Name of Town/ Ward/Enumerator's Block No.	Area of Town in Sq. Km.	Occupied Residential Houses	No. of Households	Total Population including Institutional & Houseless Population			Scheduled Castes		Scheduled Tribes		Literate and Educated Persons		WORKERS: Total Workers (i—ix)		WORKERS: I Cultivators		WORKERS: II Agricultural Labourers	
						P	M	F	M	F	M	F	M	F	M	F	M	F	M	F
(0)	(1)	(2)	(3)	(4)	(5)	(6)	(7)	(8)	(9)	(10)	(11)	(12)	(13)	(14)	(15)	(16)	(17)	(18)	(19)	(20)
	X	Bodinayakanur (M)—*cont.*																		
44		11 42		65	98	503	244	259	22	14	...	...	162	123	114	16	14	1	18	3
45		43		40	54	306	141	165	...	...	...	...	108	101	63	19	12	...	13	10
46		90		105	159	826	427	399	...	...	...	...	205	93	233	68	49	...	128	64
47		91		83	142	676	315	361	...	...	...	...	143	59	182	125	24	17	64	75
48		92		90	154	800	382	418	...	...		...	222	104	224	16	64	...	110	15
49		93		57	123	667	351	316	...	...	...	...	191	64	197	15	10	1	146	12
		Total		440	730	3,778	1,860	1,918	22	14	...	...	1,031	544	1,013	259	173	19	479	179
50		12 46		31	60	407	192	215	...	...	...	...	136	120	87	7	23	...	14	5
51		47		88	116	634	300	334	...	...	...	...	211	145	158	33	22	1	72	6
52		48		54	81	459	211	248	...	...	...	...	160	129	92	11	15	...	12	5
		Total		173	257	1,500	703	797	...	...	...	...	507	394	337	51	60	1	98	16
53		13 49		72	101	590	299	291	...	...	...	...	193	108	137	12	22	1	11	...
54		50		77	99	558	276	282	...	...	...	...	199	147	120	6	12		49	2
55		51		83	109	622	324	298	...	...	...	...	247	165	139	36	25	...	18	16
		Total		232	309	1,770	899	871	...	...	...	...	639	420	396	54	60	1	78	18
56		14 52		108	123	591	290	301	80	84	...	...	177	103	150	65	18	2	60	54
57		53		89	144	680	342	338	254	259	...	...	138	64	177	156	3	1	131	150
58		54		82	122	656	333	323	237	220	...	...	168	77	185	24	9	1	120	19
59		55		56	138	665	338	327	73	70	...	...	197	110	171	55	10	...	47	44
60		56		90	121	645	322	323	229	230	...	...	172	95	168	79	22	1	92	69
61		57		69	120	589	291	298	126	122	...	...	157	75	158	104	3	...	53	72
		Total		494	768	3,826	1,916	1 910	999	985	...	...	1,009	524	1,009	483	65	5	503	408
62		15 58		54	110	567	280	287	9	12	...	...	220	155	142	29	23	4	11	6
63		59		48	84	420	208	212	8	5	...	...	171	124	107	16	17	...	9	4
64		60		60	104	533	275	258	...	...	...	...	221	140	130	20	23	1	4	10
65		61		24	56	173	94	79	...	...	...	...	66	42	36	8	8	...	4	2
		Total		186	354	1,693	857	836	17	17	...	...	678	461	415	73	71	5	28	22
66		16 62		47	115	583	311	272	...	...	...	...	193	74	153	68	14	...	92	67

URBAN BLOCKWISE

6. UTHAMAPALAYAM

PRIMARY CENSUS ABSTRACT—*cont.*

TALUK

Serial No.	Location Code No.	Name of Town/ Ward/Enumerator's Block No.		WORKERS III Livestock, Forestry, Fishing, Hunting, Plantations, Orchards & Allied activities		IV Mining and Quarrying		(V) Manufacturing, Processing, Servicing and Repairs (a) Household Industry		(b) Other than Household Industry		VI Construction		VII Trade and Commerce		VIII Transport, Storage & Communications		IX Other Services		X Non-workers	
				M	F	M	F	M	F	M	F	M	F	M	F	M	F	M	F	M	F
				(21)	(22)	(23)	(24)	(25)	(26)	(27)	(28)	(29)	(30)	(31)	(32)	(33)	(34)	(35)	(36)	(37)	(38)
	X	Bodinayakanur (M)—*cont.*																			
44		11	42	2	...	...	...	1	...	11	...	1	..	34	...	4	...	29	12	130	243
45			43	2	...	...	...	1	...	6	...	...	...	9	...	6	...	14	9	78	146
46			90	1	...	...	...	...	...	8	...	7	...	18	...	2	...	20	4	194	331
47			91	1	...	...	...	4	...	30	17	5	...	28	7	1	...	25	9	133	236
48			92	...	...	...	...	4	...	14	...	2	...	11	1	4	...	15	...	158	402
49			93	...	...	...	...	1	...	20	...	...	...	5	...	2	...	13	2	154	301
			Total	6	...	...	...	11	...	89	17	15	...	105	8	19	...	116	36	847	1,659
50		12	46	5	...	...	...	3	...	2	...	...	...	29	...	4	...	7	2	105	208
51			47	...	...	...	...	1	...	9	...	1	...	16	...	5	..	32	26	142	301
52			48	2	...	...	...	...	...	6	...	1	...	27	1	5	...	24	5	119	237
			Total	7	...	...	...	4	...	17	...	2	...	72	1	14	...	63	33	366	746
53		13	49	2	...	...	...	5	...	2	...	2	..	28	6	3	—	62	5	162	279
54			50	...	...	...	...	...	...	9	...	...	...	31	...	...	...	19	4	156	276
55			51	2	...	...	...	2	...	15	...	...	...	35	2	5	...	36	18	185	262
			Total	4	...	...	...	7	...	26	...	2	...	94	8	8	...	117	27	503	817
36		14	52	4	1	...	...	1	...	2	...	...	...	33	1		...	31	7	140	236
57			53	2	...	...	...	...	...	11	.	2	...	15	4	4	...	9	1	165	182
58			54	4	...	...	...	1	...	11	...	...	...	20	...	4	...	16	4	148	299
59			55	4	...	...	...	44	1	3	.	10	...	27	6	4	...	22	4	167	272
60			56	1	...	...	...	...	...	11	1	4	...	13	1	2	...	23	7	154	244
61			57	4	...	...	...	...		8	1	9	7	7	1	6	...	68	2	133	194
			Total	20	1	...	...	46	1	46	2	25	7	115	13	20	...	169	46	907	1,427
62		15	58	1	...	...	...	20	4	7	...	13	..	34	10	6	..	27	5	138	258
63			59	...	...	...	...	...	...	17	...	1	...	39	...	5	...	19	[illegible]	101	196
64			60	2	2	...	...	...	...	5	...	3	...	69	...	3	...	21	7	145	238
65			61	...	...	...	...	...	...	2	...	...	...	17	1	1	...	4	5	58	71
			Total	3	2	...	...	20	4	31	...	17	...	159	11	15	...	71	29	442	763
66		16	62	2	...	...	...	1	...	8	...	1	...	18	...	1	...	16	1	158	204

URBAN BLOCKWISE

6. UTHAMAPALAYAM

PRIMARY CENSUS ABSTRACT—*cont.*

TALUK

Serial No.	Location Code No.	Name of Town/ Ward/Enumerator's Block No.	Area of Town in Sq. Km.	Occupied Residential Houses	No. of Households	Total Population including Institutional & Houseless Population			Scheduled Castes		Scheduled Tribes		Literate and Educated Persons		WORKERS							
															Total Workers (i—ix)		I Cultivators		II Agricultural Labourers			
						P	M	F	M	F	M	F	M	F	M	F	M	F	M	F		
(0)	(1)	(2)	(3)	(4)	(5)	(6)	(7)	(8)	(9)	(10)	(11)	(12)	(13)	(14)	(15)	(16)	(7)	(18)	(19)	(20)		
	X	Bodinayakanur (M)—*cont.*																				
67		16 63		43	98	531	271	260	...	...	...	...	137	40	157	100	20	5	108	95		
68		44		46	81	458	228	230	46	40	...	...	118	65	113	66	26	16	51	43		
69		45		46	78	374	188	186	76	64	...	...	82	41	99	104	1	...	96	104		
70		73		7	7	41	25	16	...	...	...		17	12	9	...	5	...	4	...		
		Total		189	379	1,987	1,023	964	122	104	...	...	547	232	531	338	66	21	351	309		
71		17 64		78	113	554	284	270	...	...	...	...	187	93	150	78	1	...	88	72		
72		65		77	117	664	330	334	...		...	...	280	198	170	3	18	...	25	...		
73		66		74	115	559	292	267	...	...	—	...	137	55	153	57	9	1	111	56		
		Total		229	345	1,777	906	871	...	...	...	...	604	346	473	138	28	1	224	128		
74		18 67		87	132	689	325	364	...	...	...	...	234	184	174	19	38	...	63	15		
75		68		71	92	571	283	288	...	...	...	...	207	147	130	69	25	6	29	60		
76		69		75	131	686	345	341	14	15	...	...	255	237	172	101	35	15	50	85		
		Total		233	355	1,946	953	993	14	15	...	...	696	568	476	189	98	21	142	160		
77		19 70		23	24	150	81	69	...	...	...	...	54	35	44	...	28	...	16	...		
78		71		75	120	555	277	278	...		...	...	179	106	145	66	10	1	83	64		
79		75		75	92	442	228	214	177		...	...	36	5	154	39	9	1	145	38		
80		76		85	108	557	258	299	5		...	...	106	38	156	5	21	...	131	57		
			Total	258	344	1,704	844	860	182		...	...	375	184	499	163	68	2	375	159		
81		20 77		72	128	658	322	336	20		...	...	193	74	176	65	24	...	76	55		
82		78		82	135	787	407	330	...		...	...	208	85	231	4	92	1	82	2		
			Total	154	263	1,445	729	716	20		...	...	401	159	407	69	116	1	158	57		
83		21 79		76	125	579	307	272	...		...	...	153	54	152	17	9	...	106	15		
84		80		65	103	601	316	285	...		...		221	111	156	77	14	7	20	51		
85		81		90	133	710	353	357	...		...	...	208	85	194	4	54	3	88	...		
			Total	231	361	1,893	976	914	...		...	...	582	250	502	98	77	10	214	66		

URBAN BLOCKWISE

6. UTHAMAPALAYAM

PRIMARY CENSUS ABSTRACT—*cont.*

TALUK

Serial No.	Location Code No.	Name of Town/ Ward/Enumerator's Block No.		WORKERS III Livestock, Forestry, Fishing, Hunting, Plantations, Orchards & Allied activities		IV Mining and Quarrying		(V) Manufacturing, Processing, Servicing and Repairs (a) Household Industry		(b) Other than Household Industry		VI Construction		VII Trade and Commerce		VIII Transport, Storage & Communications		IX Other Services		X Non-workers	
				M	F	M	F	M	F	M	F	M	F	M	F	M	F	M	F	M	F
				(21)	(22)	(23)	(24)	(25)	(26)	(27)	(28)	(29)	(30)	(31)	(32)	(33)	(34)	(35)	(36)	(37)	(38)
	X	Bodinayakanur (M)—*cont.*																			
67		16	63	...	...	...	...	...	...	5	...	...	...	13	...	2	...	9	...	114	160
68			44	...	...	...	...	2	...	3	...	...	1	18	3	1	...	12	3	115	164
69			45	...	...	...	...	...	...	...	...	...	...	...	...	1	...	1	...	89	82
70			73	...	...	...	...	...	...	...	...	...	...	...	...	...	...	...	...	16	16
			Total	2	...	...	...	3	...	16	...	1	1	49	3	5	...	38	4	492	626
71		17	64	1	...	...	...	1	...	4	1		...	48	2	3	...	4	3	134	192
72			65	1	...	...	...	...	...	27	...	5	...	78	...	2	...	14	3	160	331
73			66	...	...	...	...	...	...	3	...	...	...	27		...	...	3	...	139	21
			Total	2	...	...	...	1	...	34	1	5	...	153	2	5	...	21	6	433	733
74		18	67	1	...	...	...	1	...	7	...	...	...	44	...	2	...	18	4	151	345
75			68	...	...	...	...	...	...	7	...	...	...	56	1	...	...	13	2	153	219
76			69	...	...	...	...	...	...	8	...	...	...	63	...	4	...	12	1	173	240
			Total	1	...	...	...	1	...	22	...	...	...	163	1	6	...	43	7	477	804
77		19	70	...	...	...	...	...	...	...	...	...	...	...	...	...	...	...	...	37	69
78			71	...	...	...	...	...	...	6	...	...	...	29	...	4	...	13	1	132	212
79			75	...	...	...	...	...	...	...	...	...	...	...	...	...	...	...	...	74	175
80			76	...	...	...	...	...	...	...	...	...	...	1	...		...	3	1	102	241
			Total	...	...	...	...	...	...	6	...	...	...	30	...	4	...	16	2	345	697
81		20	77	1	...	...	...	1	...	7	...	...	...	47	...	2	5	18	5	146	271
82			78	2	...	...	...	...	...	1	...	...	...	35	...	2	...	17	1	176	376
			Total	3	...	...	...	1	...	8	...	...	...	82	...	4	5	35	6	322	647
83		21	79	...	...	...	...	...	1	7	...	...	...	23	...	...	...	7	1	155	255
84			80	28	4	...	...	...	...	9	5	2	...	65	4	5	...	13	6	160	208
85			81	1	...	...	...	1	...	10	...	...	...	18	1	2	...	20	...	159	353
			Total	29	4	...	...	1	1	26	5	2	...	106	5	7	...	40	7	474	316

URBAN BLOCKWISE PRIMARY CENSUS ABSTRACT—*cont.*

6. UTHAMAPALAYAM TALUK

Serial No.	Location Code No.	Name of Town/ Ward/Enumerator's Block No.	Area of Town in Sq. Km.	Occupied Residential Houses	No. of Households	Total Population including Institutional & Houseless Population			Scheduled Castes		Scheduled Tribes		Literate and Educated Persons		WORKERS							
															Total Workers (*i—ix*)		I. Cultivators		II Agricultural Labourers	
						P	M	F	M	F		F	M	F	M	F	M	F	M	F
(0)	(1)	(2)	(3)	(4)	(5)	(6)	(7)	(8)	(9)	(10)		(12)	(13)	(14)	(15)	(16)	(17)	(18)	(19)	(20)
	X	**Bodinayakanur (M)—*cont.***																		
86		22 82		76	117	642	320	322	...	...		...	254	157	158	15	50	1	63	
87		83		70	124	614	321	293	...	...		...	211	93	150	72	25	...	51	66
88		84		75	133	637	318	319	3	...		...	214	89	156	116	8	1	101	108
		Total		221	374	1,893	959	934	3	...		...	679	339	464	203	83	2	215	183
89		23 85		50	104	535	273	262	11	13	...	...	204	141	129	18	20	...	44	12
90		86		40	78	430	222	208	...	...	...	...	143	64	113	31	4	1	24	21
91		87		106	124	612	314	298	289	277	...		81	39	153	19	...	...	10	48
92		88		76	113	718	436	282	16	3	...	...	354	139	142	9	30	...	44	2
		Total		272	419	2,295	1,245	1,050	316	293	...	...	782	383	537	77	54	1	160	45
93		24 94		64	117	554	290	264	...	...	...	...	177	100	144	52	10	..	71	46
94		95		94	138	699	359	340	...	...	..	...	256	54	177	4	18	2	43	32
95		96		74	134	686	360	326	...	...	...	...	209	88	188	3	6	...	74	1
		Total		232	389	1,939	1,009	930	...	...	...	...	642	242	509	96	34	2	188	79
		Town Total	6·05	6,379	10,236	54,176	27,273	26,903	1,885	1,878	...	...	16,550	9,257	14,095	4,439	2,366	245	5,993	3,566

URBAN BLOCKWISE PRIMARY CENSUS ABSTRACT – *cont.*

6. UTHAMAPALAYAM

TALUK

Serial No.	Location Code No.	Name of Town/ Ward/Enumerator's Block No.	WORKERS III Livestock, Forestry, Fishing, Hunting, Plantations, Orchards & Allied activities		IV Mining and Quarrying		(V) Manufacturing, Processing, Servicing and Repairs (a) Household Industry		(b) Other than Household Industry		VI Construction		VII Trade and Commerce		VIII Transport, Storage & Communications		IX Other Services		X Non-workers	
			M	F	M	F	M	F	M	F	M	F	M	F	M	F	M	F	M	F
			(21)	(22)	(23)	(24)	(25)	(26)	(27)	(28)	(29)	(30)	(31)	(32)	(33)	(34)	(35)	(36)	(37)	(38)
	X	Bodinayakanur—*cont.*																		
86		22 82	...	...	...	...	...	...	2	...	...	...	19	1	3	...	21	4	162	307
87		83	...	...	...	...	...	...	5	...	...	...	53	1	9	...	7	5	171	221
88		84	1	1	...	...	4	...	2	...		...	25	3	4	...	3	13	162	203
		Total	1	1	...	...	4	...	9	...	...	...	97	5	16	...	39	12	495	731
89		23 85	...	...	...	...	1	...	20	...	...	...	27	1	4	...	13	5	144	244
90		86	2	...	...	...	20	...	23	1	4	...	22	8	8	...	6	...	109	177
91		87	...	...	...	...	...	..	7	...	...	...	1	..	.	...	97	9	161	279
92		88	3	...	...	...	4	...	6	...	1	...	30	...	5	...	19	7	294	273
		Total	5	...	...	...	25	...	56	1	5	...	80	9	17	...	135	21	708	973
93		24 94	3	...	...	...	...	...	23	...	1	...	22	3	2	...	12	3	146	212
94		95	...	...	...	...	30	...	5	...	2	...	41	1	6	...	32	6	182	299
95		96	...	...	...	...	36	...	20	...		...	19	1	4	...	29	1	172	323
		Total	3	...	...	...	66	...	48	...	3	...	82	5	12	...	73	10	500	834
		Town Total	226	33	...	...	279	36	828	36	140	14	2 332	123	301	6	1,630	380	13,178	22,464

URBAN BLOCKWISE

6. UTHAMAPALAYAM

PRIMARY CENSUS ABSTRACT—*cont.*

TALUK

Serial No.	Location Code No.	Name of Town/ Ward/Enumerator's Block No.		Area of Town in Sq. Km.	Occupied Residential Houses	No. of Households	Total Population including Institutional & Houseless Population			Scheduled Castes		Scheduled Tribes		Literate and Educated Persons		WORKERS Total Workers (i—ix)		I Cultivators		II Agricultural Labourers	
							P	M	F	M	F	M	F	M	F	M	F	M	F	M	F
(0)	(1)	(2)		(3)	(4)	(5)	(6)	(7)	(8)	(9)	(10)	(11)	(12)	(13)	(14)	(15)	(16)	(17)	(18)	(19)	(20)
	XI	Gudalur (P) Ward No.	E.B. No.																		
1		1	398		119	139	640	314	326	...	...	...	...	174	41	204	188	137	35	63	152
2			399		79	94	441	212	229	...	...	...	...	99	39	136	141	73	60	61	81
3			400		37	47	193	103	90	.	...	...	...	25	3	58	53	17	12	41	
4			401		93	127	604	307	297	3		...	...	152	50	185	173	94	77	85	96
				Total	328	407	1,878	936	942	3	1	...	...	450	133	583	555	321	184	250	370
5		2	402		140	175	864	411	453	...	...	...		136	92	264	275	117	56	122	212
6			403		77	98	458	524	234	56	56	...	...	99	50	148	135	63	53	66	79
7			404		112	133	614	315	299	...	...	...	...	78	14	173	210	112	4	59	16
8			405		109	166	719	353	366	...	...	...	...	178	73	201	1	50	1	146	...
				Total	438	572	2,655	1,303	1,352	56	56	...	...	491	229	786	431	342	114	393	307
9		3	406		142	142	696	342	354	...	...	...	...	169	49	224	234	56	...	168	234
10			4 7		76	76	386	207	179	...	...	...	...	91	19	115	...	27	..	88	...
11			408		81	109	531	286	245	...	...	...	...	39	21	151	...	...	...	151	...
12			409		114	174	778	391	387	60	56	...	...	194	103	204	152	53	39	110	100
13			410		130	182	893	430	463	138	153	...	...	214	107	210	145	7	...	181	136
14			411		126	146	658	335	323	320	310	...	...	284	264	229	...	...	...	201	...
15			412		56	82	397	213	184	89	87	...	...	81	25	129	73	25	7	99	64
				Total	725	911	4,339	2,204	2,135	607	606	...	...	1,072	588	1,262	604	168	46	998	534
16		4	413		93	105	571	276	295	...	...	...	...	155	85	137	6	14	...	79	3
17			414		41	56	274	142	132	...	...	...	...	111	64	73	19	18	5	23	11
18			415		139	158	957	496	461	...	...	...	...	374	242	266	21	103	3	36	17
				Total	273	319	1.802	914	888	...	...	...	...	640	391	476	46	135	8	138	31
19		5	416		69	111	588	291	297	...	...	...	...	231	124	146	62	19	3	30	58
20			417		69	107	496	249	247	..	...	..	...	168	63	135	81	19	8	46	67

URBAN BLOCKWISE

6. UTHAMAPALAYAM

PRIMARY CENSUS ABSTRACT—*cont.*

TALUK

Serial No.	Location Code No.	Name of Town/ Ward/Enumerator's Block No.	WORKERS III Livestock, Forestry, Fishing, Hunting, Plantations, Orchards & Allied activities M	F	IV Mining and Quarrying M	F	(V) Manufacturing, Processing, Servicing and Repairs (a) Household Industry M	F	(b) Other than Household Industry M	F	VI Construction M	F	VII Trade and Commerce M	F	VIII Transport, Storage & Communications M	F	IX Other Services M	F	X Non-workers M	F
			(21)	(22)	(23)	(24)	(25)	(26)	(27)	(28)	(29)	(30)	(31)	(32)	(33)	(34)	(35)	(36)	(37)	(38)
	XI	Gudalur (P)—*cont.*																		
1		1 398	...	...	...	...	1	...	...	...	...	...	1	...	...	...	2	1	110	138
2		399	...	...	...	...	...	...	...	...	...	...	...	...	...	...	2	...	76	88
3		400	...	...	...	...	...	...	...	...	...	...	...	...	...	...	...	...	45	37
4		401	...	...	...	...	2	...	...		...	...	2	...	...	...	2	...	122	124
		Total	...	...	...	...	3	...	...	...	...	...	3	...	...	...	6	1	353	387
5		2 402	...	...	...	...	...	...	1	...	...	...	14	6	...	...	10	1	147	178
6		403	3	...	...	...	...		3	2	...	...	1	...	...	...	12	1	76	95
7		404	...	...	...	...	...	...	...	...	...	...	1	...	...	...	1	...	142	275
8		405	...	...	.	...	1	...	...	...	2	...	...	...	...	...	2	—	152	365
		Total	3	...	...	...	1	...	4	2	2	...	16	6	...	...	25	2	517	92
9		3 406	...	...	...	...	...	...	...	...	...	...	...	...	...	...	...	...	118	120
10		407	...	...	...	...	...	...	...	...	...	...	...	...	...	...	...	—	92	175
11		408	...	...	...	...	...	...	...	...	...	...	...	...	...	...	...	...	135	245
12		409	...	...	...	...	4	4	9	...	3	...	5	...	...	...	20	9	187	235
13		410	...	...	...	...	...	...	...	...	1	...	3	...	...	...	18	9	220	318
14		411	...	...	...	...	...	...	1	...	...	...	3	...	3	...	21	...	106	323
15		412	...	...	...	...	...	...	...	...	...	...	1	...	...	...	4	2	84	111
		Total	...	...	...	...	4	4	10	...	4	...	12	...	3	...	63	20	942	1,531
16		4 413	...	...	...	...	2	...	...	...	1	...	28	...	...	...	13	3	139	285
17		414	...	...	...	...	...	...	6	...	...	...	16	...	...	...	10	3	69	113
18		415	...	...	...	...	...	...	6	...	3	...	108	...	...	...	10	1	230	440
		Total	...	...	...	...	2	...	12	...	4	...	152	...	...	...	33	7	438	842
19		5 416	...	...	...	..	...	...	10	...	2	...	65	...	7	—	13	1	145	235
20		417	...	...	...	...	...	1	7	...	...	...	51	3	5	...	7	2	114	16

URBAN BLOCKWISE

6. UTHAMAPALAYAM

PRIMARY CENSUS ABSTRACT—*cont.*

TALUK

Serial No.	Location Code No.	Name of Town/ Ward/Enumerator's Block No.	Area of Town in Sq. Km.	Occupied Residential Houses	No. of Households	Total Population including Institutional & Houseless Population			Scheduled Castes		Scheduled Tribes		Literate and Educated Persons		WORKERS: Total Workers (i—ix)		WORKERS: I Cultivators		WORKERS: II Agricultural Labourers	
						P	M	F	M	F	M	F	M	F	M	F	M	F	M	F
(0)	(1)	(2)	(3)	(4)	(5)	(6)	(7)	(8)	(9)	(10)	(11)	(12)	(13)	(14)	(15)	(16)	(17)	(18)	(19)	(20)
	XI	Gudalur (P)—*cont.*																		
21		5 418		15	15	67	35	32	14	13	...	...	12	3	20	21	...	...	20	21
			Total	153	233	1,151	575	576	14	13	...	...	411	190	301	164	38	11	96	146
22		6 363		218	234	639	322	317	...	...	...	...	261	156	193	14	129	2	24	2
23		364		142	169	849	417	432	...	...	...	...	276	132	239	185	32	1	131	178
24		365		88	128	637	320	317	...	...	...	...	204	77	182	96	11	2	88	91
			Total	448	531	2,125	1,059	1,066	...	...	...	...	741	365	614	295	172	5	243	271
25		7 366		100	125	590	275	315	...	...	...	...	174	123	159	59	80	10	50	44
26		367		54	80	404	200	204	...	...	...	...	158	97	132	35	101	31	22	3
27		368		38	52	250	120	130	...	...	...	...	100	59	62	34	42	25	11	8
			Total	192	257	1,244	595	649	...	...	...	...	432	279	353	128	223	66	83	55
28		8 369		70	125	562	285	277	...	...	...	...	164	84	162	42	60	4	61	3
29		370		142	144	678	332	345	...	...	...	...	83	26	223	1	42	...	173	1
30		371		100	101	478	250	328	...	...	...	...	56	22	144	...	17	...	124	...
			Total	312	370	1,718	867	851	...	...	...	...	303	132	529	43	119	4	358	35
31		9 372		131	150	692	353	339	...		...	...	190	63	218	116	97	5	113	109
32		373		187	187	799	413	386	10	8	...	...	256	87	264	91	69	3	173	87
33		374		129	184	750	365	385	...	...	...	...	182	41	231	124	40	15	129	68
34		375		169	208	975	492	483		...	...	...	210	77	299	116	60	1	208	113
			Total	616	729	3,216	1,623	1,593	10	8	...	...	838	268	1,012	447	266	24	623	377
35		10 376		135	204	810	398	412	...	...	...	...	151	32	234	113	68	...	163	113
36		377		95	147	600	292	308	...	...	...	...	99	33	187	152	37	6	11	135
37		378		100	150	647	321	326	...	...	...	...	118	32	181	103	...	...	111	99
38		379		81	105	421	203	218	...	...	...	...	56	13	134	114	6	...	110	109
39		380		146	208	849	434	415	...	...	...	...	151	48	283	216	15	...	182	214
			Total	557	814	3,327	1,648	1,679	...	...	...	...	575	158	1,021	698	126	6	684	670

URBAN BLOCKWISE PRIMARY CENSUS ABSTRACT—*cont.*

6. UTHAMAPALAYAM TALUK

Serial No.	Location Code No.	Name of Town/ Ward/Enumerator's Block No.		WORKERS III Livestock, Forestry, Fishing, Hunting, Plantations, Orchards & Allied activities		IV Mining and Quarrying		(V) Manufacturing, Processing, Servicing and Repairs (a) Household Industry		(b) Other than Household Industry		VI Construction		VII Trade and Commerce		VIII Transport, Storage & Communications		IX Other Services		X Non-workers	
				M	F	M	F	M	F	M	F	M	F	M	F	M	F	M	F	M	F
				(21)	(22)	(23)	(24)	(25)	(26)	(27)	(28)	(29)	(30)	(31)	(32)	(33)	(34)	(35)	(36)	(37)	(38)
	XI	Gudalur (P)—*cont.*																			
21		5	418	...	...	...	...	...	...	...	...	...	...	...	...	...	...	...	...	15	11
			Total	...	...	...	...	...	1	17	...	2	...	116	3	12	...	20	3	274	412
22		6	363	3	—	...	...	...	1	4	...	...	...	7	...	2	...	24	9	129	303
23			364	...	...	...	...	25	...	5	...	1	...	30	2	...	...	15	4	178	247
24			365	...	...	...	...	...	—	8	...	14	...	46	1	3	...	12	2	138	221
			Total	3	...	...	...	25	1	17	...	15	...	83	3	5	...	51	15	445	771
25		7	366	...	...	...	...	1	—	4	...	...	...	8	1	1	...	15	4	116	256
26			367	...	...	...	...	3	...	...	—	...	...	1	...	...	...	5	1	68	169
27			368	...	...	...	...	...	...	—	...	...	...	3	...	...	...	6	1	58	96
			Total	...	...	...	—	4	...	4	...	...	...	12	1	1	...	26	6	242	521
28		8	369	...	...	...	...	...	...	7	4	...	...	18	...	3	...	13	—	123	235
29			370	...	...	—	...	...	...	2	...	...	...	1	...	1	...	4	...	109	345
30			371	...	...	...	...	...	...	...	...	...	...	...	...	1	...	2	...	106	228
			Total	...	...	...	...	...	...	9	4	...	...	19	...	5	...	19	...	338	808
31		9	372	...	...	...	...	...	...	...	..	...	...	1	...	...	...	7	2	135	223
32			373	...	...	...	...	3	...	3	...	...	...	10	1	...	...	6	...	149	295
33			374	...	...	...	—	42	40	4	—	...	...	...	...	...	...	16	1	134	261
34			375	...	...	...	...	5	2	1	...	3	...	10	...	...	...	12	..	193	367
			Total	...	...	...	...	50	42	8	...	3	...	21	1	...	...	41	3	611	1,146
35		10	376	...	...	...	...	...	...	...	...	...	...	...	...	...	...	3	...	164	299
36			377	...	—	...	...	1	...	5	...	...	...	6	...	...	...	22	11	103	156
37			378	...	...	...	...	33	...	8	...	3	...	16	1	3	...	7	3	140	223
38			379	...	...	...	...	4	4	7	...	...	...	6	1	1	..	...	...	69	104
39			380	1	...	...	...	...	...	33	1	...	...	13	...	17	...	22	1	151	199
			Total	1	...	...	...	38	4	53	1	3	...	41	2	21	...	54	15	627	981

URBAN BLOCKWISE PRIMARY CENSUS ABSTRACT—*cont.*

6. UTHAMAPALAYAM TALUK

Serial No.	Location Code No.	Name of Town/ Ward/Enumerator's Block No.	Area of Town in Sq. Km.	Occupied Residential Houses	No. of Households	Total Population including Institutional & Houseless Population			Scheduled Castes		Scheduled Tribes		Literate and Educated Persons		WORKERS: Total Workers (i—ix)		WORKERS: I Cultivators		WORKERS: II Agricultural Labourers	
						P	M	F	M	F	M	F	M	F	M	F	M	F	M	F
(0)	(1)	(2)	(3)	(4)	(5)	(6)	(7)	(8)	(9)	(10	(11)	(12)	(13)	(14)	(15)	(16)	(17)	(18)	(19)	(20)
	XI	Gudalur (P)—*Cont.*																		
40		11 381		54	64	292	159	133	...	...	...	...	93	33	87	57	17	6	31	49
41		332		105	137	610	304	306	...	...	...	...	121	40	204	64	8	...	74	15
42		383		129	134	555	287	278	...	...	...	...	137	51	161	39	44	3	27	24
43		384		91	155	673	350	323	...	...	...	...	194	62	226	215	57	44	117	155
4		385		106	187	791	395	396	...	...	...	...	179	65	230	23[illegible]	16[illegible]	12	189	216
45		386		79	140	541	267	274	12	9	...	...	135	45	166	152	8	6	113	127
		Total		564	817	3,472	1,762	1,710	12	9	...	...	859	296	1,074	758	50	71	551	586
46		12 387		113	148	685	345	340	...	...	...	...	139	72	204	154	71	1	70	151
47		388		120	137	635	297	338	...	...	...	...	157	63	182	105	25	5	82	91
		Total		233	285	1,320	642	678	...	...	...	...	296	135	386	259	96	6	152	242
48		13 389		141	141	625	315	310	...	...	...	...	178	69	183	93	7	4	39	70
49		390		63	76	396	186	210	...	...	...	...	148	109	117	...	12	...	1	...
50		391		70	97	449	225	224	...	...	...	...	152	90	129	5	3	...	4	3
51		392		58	95	478	227	251	...	...	...	...	131	56	118	9	...	...	92	7
52		393		56	100	495	261	234	...	...	...	...	172	76	145	26	44	4	22	19
		Total		388	509	2,443	1,214	1,229	...	...	...	...	781	400	692	130	65	8	158	99
53		14 394		78	106	374	192	182	5	5	...	...	143	98	83	7	4	...	11	1
54		395		99	103	492	241	251	20	17	...	...	191	164	99	5	...	...		...
55		396		128	174	626	345	281	79	62	...	...	203	91	155	4	...	...	32	3
56		397		111	147	661	359	302	29	25	51	51	192	81	188	75	...	...	67	63
		Total		416	530	2,153	1,137	1,016	133	109	51	51	729	434	525	91	4	...	110	67
		Town Total	78.23	5,643	7,278	32,843	16,479	16,364	835	802	51	51	8,618	3,998	9,614	4,649	2,226	553	4,837	3,790

URBAN BLOCKWISE PRIMARY CENSUS ABSTRACT—*cont.*

6. UTHAMAPALAYAM TALUK

Serial No.	Location Code No.	Name of Town/ Ward/Enumerator's Block No.	WORKERS III Livestock, Forestry, Fishing, Hunting, Plantations, Orchards & Allied activities		IV Mining and Quarrying		(V) Manufacturing, Processing, Servicing and Repairs (a) Household Industry		(b) Other than Household Industry		VI Construction		VII Trade and Commerce		VIII Transport, Storage & Communications		IX Other Services		X Non-workers	
			M	F	M	F	M	F	M	F	M	F	M	F	M	F	M	F	M	F
			(21)	(22)	(23)	(24)	(25)	(26)	(27)	(28)	(29)	(30)	(31)	(32)	(33)	(34)	(35)	(36)	(37)	(38)
	XI	Gudalur (P)—*cont.*																		
40		11 381	...	...	...	...	...	...	4	1	9	...	20	...	...	...	6	1	72	76
41		382	1	...	...	...	...	...	8	2	280	3	34	1	...	...	59	43	100	242
42		383	...	...	...	...	5	...	2	...	1	...	17	1	8	...	57	11	126	239
43		384	...	...	...	...	...	...	30	11	1	...	9	3	1	...	1	2	124	108
44		385	...	...	...	...	1	1	9	...	...	...	9	2	...	...	6	...	165	165
45		386	...	...	...	...	1	2	10	1	...	...	19	8	...	...	15	8	101	122
		Total	...	...	...	...	7	3	63	15	31	3	108	15	9	..	154	65	688	952
46		12 387	...	...	...	...	3	...	19	...	14	...	9	2	1	...	17	...	141	186
47		388	...	...	...	...	16	...	16	2	1	...	6	...	1	...	35	7	115	233
		Total	...	...	...	...	19	...	35	2	15	...	15	2	2	...	52	7	256	419
48		13 389	...	...	...	...	65	9	32	3	5	...	21	3	...	...	14	1	132	220
49		390	...	...	...	...	49	...	8	...	1	...	31	...	...	...	15	...	69	210
50		391	...	...	...	...	102	1	1	...	...	...	8	...	1	...	10	1	96	219
51		392	...	...	...	...	11	...	1	...	...	...	4	...	...	...	10	2	109	242
52		393	...	...	...	...	15	...	12	2	...	...	44	...	1	...	7	1	116	208
		Total	...	...	...	...	242	10	54	5	6	...	108	3	2	...	56	5	522	1,099
53		14 394	...	...	...	...	...	...	...	...	...	...	...	1	1	...	67	5	109	175
54		395	...	...	...	...	...	...	1	...	...	...	1	...	...	...	97	5	142	246
55		396	...	...	...	...	...	1	3	...	...	...	5	...	1	...	114	...	190	277
56		397	5	...	...	...	2	1	14	5	2	...	34	4	10	...	54	2	171	227
		Total	5	...	...	...	2	2	18	5	2	...	40	5	12	...	332	12	612	925
		Town Total	13	...	...	...	397	67	304	34	87	3	746	41	72	...	932	161	6,865	11,715

URBAN BLOCKWISE

6. UTHAMAPALAYAM

PRIMARY CENSUS ABSTRACT—*cont.*

TALUK

Serial No.	Location Code No.	Name of Town/ Ward/Enumerator's Block No.		Area of Town in Sq. Km.	Occupied Residential Houses	No. of Households	Total Population including Institutional & Houseless Population			Scheduled Castes		Scheduled Tribes		Literate and Educated Persons		WORKERS: Total Workers (i–ix)		WORKERS: I Cultivators		WORKERS: II Agricultural Labourers	
							P	M	F	M	F	M	F	M	F	M	F	M	F	M	F
(0)	(1)	(2)		(3)	(4)	(5)	(6)	(7)	(8)	(9)	(10)	(11)	(12)	(13)	(14)	(15)	(16)	(17)	(18)	(19)	(20)
	XII	Cumbum (M) Ward No.	E. B. No.																		
1		1	1		85	158	706	356	350	...	...	...	...	150	37	195	52	37	...	138	52
2			2		102	127	618	291	327	...	...	...	...	123	37	163	95	76	2	81	90
3			3		49	67	378	189	189	...	...	...	...	73	29	100	29	59	...	36	29
4			4		36	63	336	164	172	...	...	...	...	59	21	103	96	2	...	95	96
5			5		104	179	780	387	393	...	...	...	...	123	45	241	211	54	1	160	208
				Total	376	594	2,818	1,387	1,431	...	...	...	...	528	169	802	483	228	3	510	475
6		2	6		38	89	444	205	239	...	...	...	...	61	18	116	75	2	...	82	75
7			7		51	85	433	210	223	...	...	...	...	111	54	104	90	21	...	70	88
8			8		46	103	475	252	223	...	...	...	...	130	46	123	21	49	6	52	11
9			9		43	73	360	84	176	...	...	...	...	100	36	107	55	12	1	39	48
10			10		52	91	438	211	227	...	...	...	...	103	40	129	55	17	...	78	53
11			11		59	106	490	251	239	...	...	...	...	158	66	140	18	25	3	66	13
				Total	289	547	2 640	1,313	1,327	...	...	...	...	663	260	719	314	147	10	387	288
12		3	12		88	171	794	402	392	61	66	...	...	168	83	247	98	18	4	151	85
13			13		88	132	638	330	308	...	...	...	...	154	62	199	35	27	1	159	28
14			14		78	123	637	299	338	...	...	...	...	162	101	160	66	18	...	83	63
15			15		77	131	631	310	321	...	...	...	...	170	80	185	47	69	2	50	42
				Total	331	557	2,700	1 341	1,359	61	66	...	...	654	326	791	246	132	7	443	218
16		4	16		43	74	494	239	255	...	...	...	...	168	118	114	7	22	...	18	6
17			17		44	70	380	192	188	...	...	...	...	130	85	79	21	3	...	32	2
18			18		48	70	373	189	184	...	...	...	...	130	81	97	7	12	...	15	6
19			19		42	68	408	202	206	...	...	...	...	151	91	112	28	13	4	24	23
20			20		62	109	562	256	306	...		...	...	191	147	126	37	5	2	14	22
21			21		95	103	581	261	320	...	...	...	...	159	116	117	33	5	...	10	9
22			22		47	74	386	195	191	...	...	...	...	108	67	85	18	...	...	5	7
23			23		63	78	403	196	207	...	...	...	...	95	64	95	8	...	...	55	7
24			24		51	89	412	203	209	...	...	...	...	88	34	107	57	...	...	72	55
25			25		71	119	520	260	260	...	...	...	...	14	...	142	3	...	...	120	3

URBAN BLOCKWISE

PRIMARY CENSUS ABSTRACT—*cont.*

TALUK 6. UTHAMAPALAYAM

Serial No.	Location Code No.	Name of Town/Ward/Enumerator's Block No.		WORKERS III Livestock, Forestry, Fishing, Hunting, Plantations, Orchards & Allied activities		IV Mining and Quarrying		(V) Manufacturing, Processing, Servicing and Repairs (a) Household Industry		(b) Other than Household Industry		WORKERS VI Construction		VII Trade and Commerce		VIII Transport, Storage & Communications		IX Other Services		X Non-workers	
				M	F	M	F	M	F	M	F	M	F	M	F	M	F	M	F	M	F
				(21)	(22)	(23)	(24)	(25)	(26)	(27)	(28)	(29)	(30)	(31)	(32)	(33)	(34)	(35)	(36)	(37)	(38)
	XII	Cumbum (M)—*cont.*																			
		Ward No.	E.B. No.																		
		1	1	2	...	...	...	3	...	3	...	...	...	9	...	1	...	2	...	161	298
			2	...	...	...	...	...	...	...	...	...	...	4	3	1	...	1	...	128	232
			3	...	...	...	...	...	...	3	...	...	...	1	...	...	...	1	...	89	160
			4	...	...	...	...	...	...	2	...	...	...	1	...	1	...	2	...	61	76
			5	8	...	...	...	...	...	3	...	...	...	11	1	2	...	3	1	146	182
			Total	10	...	...	...	3	...	11	...	...	...	26	4	5	...	9	1	585	948
		2	6	3	...	...	...	...	...	3	...	...	...	2	...	2	...	1	...	89	164
			7	...	...	...	...	...	...	2	...	...	...	5	1	2	...	4	1	10[illegible]	133
			8	...	...	...	...	2	...	...	...	...	...	10	...	3	...	7	4	129	202
			9	4	...	...	...	1	...	4	...	...	...	13	...	4	...	30	6	77	121
			10	6	...	...	...	...	...	3	...	...	...	11	...	5	...	9		82	172
			11	...	...	...	...	...	...	15	...	...	...	28	...	3	...	3	2	111	221
			Total	13	...	...	...	3	...	27	...	...	...	69	1	19	...	54	15	594	1,013
		3	12	4	...	...	...	1	...	8	2	...	...	43	2	1	...	21	5	155	294
			13	...	...	...	...	...	...	...	...	...	...	...	...	...	...	13	6	131	273
			14	1	...	...	...	2	...	2	...	...	...	37	1	3	...	14	2	139	272
			15	...	...	...	...	24	1	14	...	...	...	16	...	6	...	6	2	125	274
			Total	5	...	...	...	27	1	24	2	...	...	96	3	10	...	54	15	550	1,113
		4	16	...	...	...	...	...	...	8	...	...	...	56	...	5	...	5	1	125	248
			17	...	...	...	...	...	...	17	...	...	...	15	...	3	...	9	...	113	167
			18	1	...	...	...	...	...	8	...	...	...	52	1	1	...	8	...	92	177
			19	...	...	...	...	...	...	4	...	...	...	67	...	2	...	2	1	90	178
			20	3	...	...	...	...	...	9	1	2	4	71	2	10	...	12	6	130	269
			21	2	...	...	...	...	14	16	3	...	...	57	...	10	...	17	7	144	287
			22	6	...	...	...	...	...	15	3	2	3	45	...	10	...	2	5	110	173
			23	...	...	...	...	...	...	5	...	...	...	33	1	2	...	1		100	199
			24	3	...	...	...	...	...	5	...	3	...	17	...	3	...	4	2	96	152
			25	...	...	...	...	...	...	4	...	...	...	10	...	3	...	5	..	118	257

URBAN BLOCKWISE PRIMARY CENSUS ABSTRACT—*cont.*

6. UTHAMAPALAYAM TALUK

Serial No.	Location Code No.	Name of Town/ Ward/Enumerator's Block No.	Area of Town in Sq. Km.	Occupied Residential Houses	No. of Households	Total Population including Institutional & Houseless Population			Scheduled Castes		Scheduled Tribes		Literate and Educated Persons		WORKERS: Total Workers (*i—ix*)		WORKERS: I Cultivators		WORKERS: II Agricultural Labourers	
						P	M	F	M	F	M	F	M	F	M	F	M	F	M	F
(0)	(1)	(2)	(3)	(4)	(5)	(6)	(7)	(8)	(9)	(10)	(11)	(12)	(13)	(14)	(15)	(16)	(17)	(18)	(19)	(20)
	XII	Cumbum (M)—*cont.*																		
26		26		77	85	504	246	258	...	...	...	...	171	114	138	40	19	3	42	37
27		27		81	133	660	330	330	7	...	...	...	179	88	181	58	30	1	97	52
28		28		97	105	448	232	216	...	...	...	...	114	44	136	86	33	...	55	70
		Total		821	1,177	6,131	3 001	3,130	7	3	...	...	1,698	1,049	1,530	403	142	10	559	318
29		5 29		81	132	674	349	325	203	208	...	...	165	66	177	96	13	...	84	85
30		30		75	125	627	309	318	220	251	...	...	140	48	185	139	1	...	89	133	
31		31		54	88	441	216	225	47	42	...	...	12[illegible]	75	106	87	4	3	33	76
32		32		45	68	352	158	194	59	65	...	...	62	62	74	38	3	...	23	28
33		33		90	117	673	321	352	29	38	...	...	244	163	146	44	12	..	27	37
		Total		345	530	2,767	1 353	1 414	558	604	...	...	737	414	688	401	33	3	256	359
34		6 34		79	113	636	317	319	...	...	...	...	252	210	145	2	29	1	6	1
35		35		88	116	619	298	321	...	...	...	...	230	165	149	27	35	...	19	23
36		36		54	70	349	180	169	...	...	...	...	133	64	82	1	19	...	5	...
		Total		221	299	1 604	795	809	...	...	...	...	615	439	376	30	83	1	30	24
37		7 37		76	106	587	286	301	...	...	...	...	236	160	126	9	37		6	6
38		38		67	90	504	253	251	...	...	...	...	189	138	126	11	36	1	4	8
39		39		80	95	474	228	246	...	...	...	...	163	125	113	5	71	...	21	...
		Total		223	291	1,565	767	798	...	...	...	...	588	423	365	25	144	1	31	14
40		8 40		92	110	532	259	273	...	...	...	...	164	115	132	60	72	2	37	57
41		41		71	101	472	231	241	...	...	...	...	189	112	144	6	82	5	56	...
42		42		87	110	492	238	254	...	...	...	...	148	71	139	22	21	...	89	19
43		43		92	129	593	281	312	...	...	...	...	168	69	161	66	88	8	57	57
44		44		83	162	732	367	365	...	...	...	...	187	87	200	13	19	...	122	12
		Total		425	612	2,821	1,376	1,445	...	...	...	...	856	454	776	167	282	15	361	145
45		9 45		54	112	492	240	252	...	...	...	...	119	46	128	1	2	...	25	...
46		46		50	80	430	220	210	16	13	...	...	125	49	108	63	11	...	43	48
47		47		114	150	693	348	345	..	...	...	...	182	80	184	...	56	...	69	...
48		48		51	88	436	214	422	...	...	...	...	111	37	116	3	29	...	61	2

URBAN BLOCKWISE

6. UTHAMAPALAYAM

PRIMARY CENSUS ABSTRACT—*cont.*

TALUK

Serial No.	Location Code No.	Name of Town/ Ward/Enumerator's Block No.	WORKERS III Livestock, Forestry, Fishing, Hunting, Plantations, Orchards & Allied activities M (21)	F (22)	IV Mining and Quarrying M (23)	F (24)	(V) Manufacturing, Processing, Servicing and Repairs (a) Household Industry M (25)	F (26)	(b) Other than Household industry M (27)	F (28)	VI Construction M (29)	F (30)	VII Trade and Commerce M (31)	F (32)	VIII Transport, Storage & Communications M (33)	F (34)	IX Other Services M (35)	F (36)	X Non-workers M (37)	F (38)
	XII	Cumbum (M)—*cont.*																		
26		26	...	...	...	...	1	...	5		...	...	57	...	2	...	12	...	108	218
27		27	...	...	...	...	...	...	3		1		25	...	1	...	24	5	149	272
28		28	...	...	...	...	5	10	8		7	2	14	...	2	...	12	...	96	130
		Total	15	...	...	...	6	24	107		15	9	519	4	54	...	113	27	1,471	2,727
29		5 29	6	...	...	...	1	1	4		...	...	41	1	6	...	22	9	172	229
30		30	1	...	...	...	...	...	23		1	3	37	3	12	...	21	...	124	179
31		31	5	1	...	...	...	...	6		10	2	23	...	10	...	15	5	110	138
32		32	...	...	...	...	...	...	2		4	...	14	...	2	...	26	10	84	156
33		33	1	...	...	...	...	...	24		2	1	39	1	9	...	32	5	175	308
		Total	13	1	...	...	1	1	59		17	6	154	5	39	...	116	29	665	1,010
34		6 34	...	...	...	...	...	...	3		2	...	83	...	8	...	14	...	172	317
35		35	...	...	...	...	1	...	9		...	...	55	...	12	...	18	3	149	294
36		36	3	...	...	...	3	...	7		2	...	29	...	6	...	8	1	98	168
		Total	3	...	...	...	4	...	19		4	...	167	...	26	...	40	4	419	779
37		7 37	...	...	...	...	2	...	11		...	...	61	...	3	...	6	3	160	292
38		38	...	...	...	...	...	...	7		...	...	69	1	4	...	6	1	127	240
39		39	...	...	...	...	...	...	...		...	...	11	...	...	...	10	5	115	241
		Total	...	...	...	...	2	...	18		...	...	141	1	7	...	22	9	402	773
40		8 40	...	...	...	...	...	...	1		...	...	6	...	3	...	13	1	127	213
41		41	...	...	...	...	...	...	...		...	...	1	...	1	...	4	1	87	235
42		42	...	...	...	...	...	...	2		...	...	16	2	4	...	7	1	99	232
43		43	...	...	...	...	...	...	2		...	...	11	...	1	...	2	1	120	246
44		44	...	...	...	...	...	...	38		1	...	4	...	2	...	14	1	167	352
		Total	...	...	...	...	...	...	43		1	...	38	2	11	...	40	5	600	1,278
45		9 45	...	...	...	...	50	...	7		4	...	21	1	...	...	18	...	112	251
46		46	2	...	...	...	1	...	11		3	...	8	...	1	...	28	15	112	147
47		47	1	...	...	...	...	...	10		11	...	28	...	6	...	3	...	164	345
48		48	...	...	...	...	20	...	...		...	...	4	...	1	...	1	1	98	219

URBAN BLOCKWISE

6. UTHAMAPALAYAM

PRIMARY CENSUS ABSTRACT—*cont.*

TALUK

Serial No.	Location Code No.	Name of Town/ Ward/ Enumerator's Block No.	Area of Town in Sq. Km.	Occupied Residential Houses	No. of Households	Total Population including Institutional & Houseless Population			Scheduled Castes		Scheduled Tribes		Literate and Educated Persons		WORKERS							
															Total Workers (i—ix)		I Cultivators		II Agricultural Labourers	
						P	M	F	M	F	M	F	M	F	M	F	M	F	M	F
(0)	(1)	(2)	(3)	(4)	(5)	(6)	(7)	(8)	(9)	(10)	(11)	(12)	(13)	(14)	(15)	(16)	(17)	(18)	(19)	(20)
	XII	Cumbum (M)—*cont.*																		
49		49		59	121	496	268	228	...	...	...	...	94	22	156	109	3	...	128	101
50		50		50	96	454	222		...	...	...	...	102	51	120	1	36	...	53	...
51		51		43	84	423	219	204	...	...	...	...	110	40	134	2	2	...	96	1
		Total		421	731	3,424	1,731	1,693	16	13	...	...	843	325	946	179	139	...	476	152
52		10 52		99	128	575	301	274	...	...	...	...	216	132	146	45	82	16	39	26
53		53		88	110	521	269	252	...	...	...	...	207	128	149	22	57	1	35	13
		Total		187	238	1,096	57	5 26	...	—	...	...	423	260	295	67	139	17	74	39
54		11 54					357	389	...	...	...	...	271	227	172	7	28	1	2)	1
55		55		78	107	595	316	280	...	...	...	...	236	128	150	1	6	...	5	...
		Total		199	247	1,342	673	669	...	...	...	...	507	355	322	8	34	1	25	1
56		12 56		74	10)	496	259	237	...	...	...	...	182	104	131	35	13	1	25	17
57		57		72	95	493	223	270	...	...	...	...	167	136	112	29	21	1	14	16
58		58		63	73	419	210	209	...	...	...	...	160	119	94	17	18	...	12	11
		Total		209	274	1,408	692	716	...	...	...	...	509	359	337	81	52	2	51	44
59		13 59		55	102	488	226	262	...	...	...	...	121	71	122	3	4	...	53	...
60		60		48	9)	498	268	230	...	...	...	...	192	100	125	28	...	...	18	25
61		61		36	94	489	265	224	...	...	...	...	167	59	166	...		...	46	
62		62		50	122	540	257	283	...		...	...	197	100	151	42	5	4	19	30
63		63		48	84	416	201	215	...	...	...	...	143	78	112	16	3	...	44	13
64		64		50	87	441	227	214	...	...	...	...	157	86	118	16	8	...	7	6
65		65		61	137	618	317	301	...	...	...	...	163	71	191	5	4	...	78	3
66		66		5	86	428	200	228	90	104	...	...	91	47	104	75	1	...	43	64
67		67		74	13)	629	325	304	205	207	...	...	147	61	176	134	5	...	124	118
68		68		83	58	895	436	459	79	88	...	...	214	102	256	136	74	59	111	63
		otal		556	1,096	5,442	2,722	2,720	374	399	...	...	1,592	775	1,521	455	104	63	5)3	322
69		14 69		48	88	452	230	222	...	...	...	...	145	93	92	27	9	...	20	25
70		70		56	92	471	249	222	14	14	...	...	156	83	116	3	10	..	47	2
71		71		55	103	464	237	227	6	5	...	...	139	60	139	9	15	...	64	4

URBAN BLOCKWISE PRIMARY CENSUS ABSTRACT—*cont.*

6. UTHAMAPALAYAM TALUK

Serial No.	Location Code No.	Name of Town/ Ward/Enumerator's Block No.	WORKERS III Livestock, Forestry, Fishing, Hunting, Plantations, Orchards & Allied activities		IV Mining and Quarrying		(V) Manufacturing, Processing, Servicing and Repairs (a) Household Industry		(b) Other than Household Industry		VI Construction		VII Trade and Commerce		VIII Transport, Storage & Communications		IX Other Services		X Non-workers	
			M	F	M	F	M	F	M	F	M	F	M	F	M	F	M	F	M	F
			(21)	(22)	(23)	(24)	(25)	(26)	(27)	)	(29)	(30)	(31)	(32)	(33)	(34)	(35)	(36)	(37)	(38)
	XII	Cumbum (M)—*cont.*																		
49		49	...	...	...	...	13	4	3	2	...	...	2	...	1	...	6	2	112	119
50		50	...	...	...	...	6	...	1	...	1	...	14	1	...	...	9	...	102	231
51		51	...	...	...	...	...	...	4	...	...	...	20	...	6	...	6	1	85	202
		Total	3	...	...	...	90	4	36	2	19	...	97	2	15	...	71	19	785	1,514
52		10 52	...	...	...	...	...	...	1	...	...	...	9	...	1	...	14	3	155	229
53		53	...	...	...	...	...	...	1	...	...	...	26	...	5	...	25	8	120	230
		Total	...	...	...	...	...	...	2	...		...	35	...	6	...	39	11	275	459
54		11 54	2	...	...	...	...		20	...	3	...	62	...	11	...	26	5	185	382
55		55	...	...	...	...	37	...	12	...	2	...	40	...	5	...	43	1	166	279
		Total	2	...	...	...	37	...	32	...	5	...	102	...	16	...	69	6	351	661
56		12 56	12	...	...	...	...	..	12	3	...	...	45	2	6	...	18	12	128	202
57		57	1	..	..	...	...	...	8	...	...	...	33	2	6	...	29	10	111	241
58		58	1	...	...	...	3	...	11	...	...	...	25	...	8	...	16	6	116	192
		Total	14	...	...	...	3	...	31	3	...	...	103	4	20	...	63	28	355	635
59		13 59	1	...	...	...	...	...	13	...	3	...	13	...	7	...	28	3	04	259
60		60	...	...	...	...	6	...	22	...	27	1	35	...	6	...	11	2	143	202
61		61	...	...	...	...	...	...	61	...	28	...	14	...	7	...	10	...	99	224
62		62	...	...	...	...	27	...	28	3	15	2	35	2	10	...	12	1	106	241
63		63	...	...	...	...	34	...	7	...	...		10	...	5	...	9	3	89	199
64		64	...	...	...	...	...	...	40	1	6	...	35	3	5	...	17	6	109	198
65		65	...	...	...	...	...	...	21	..	8	...	44	..	19	...	17	2	126	296
66		66	5	1	...	..	4	2	3	1	...	...	33	4	3	...	12	3	96	153
67		67	...	...	...	...	...	...	1	1	1	...	20	1	5	...	20	14	149	170
68		68	1	...	...	...	...	2	12	2	...	...	28	8	11	...	19	2	180	323
		Total	7	1	...	...	71	4	208	8	88	3	267	18	78	...	155	36	1,201	2,265
69		14 69	2		...	...	3	...	5	...	3	...	23	...	13	...	14	2	138	195
70		70	...	...	...	...	...	...	5	...	...	...	24	...	5	...	25	1	133	219
71		71	...	...		...	2	..	7	...	1	...	21	...	11		18	5	98	218

URBAN BLOCKWISE PRIMARY CENSUS ABSTRACT—*cont.*

6. UTHAMAPALAYAM TALUK

Serial No.	Location code No.	Name of Town/ Ward/Enumerator's Block No.	WORKERS III Livestock, Forestry, Fishing, Hunting, Plantations, Orchards & Allied activities		IV Mining and Quarrying		(V) Manufacturing, Processing, Servicing and Repairs (a) Household Industry		(b) Other than Household Industry		VI Construction		VII Trade and Commerce		VIII Transport, Storage & Communications		IX Other Services		X Non-workers	
			M	F	M	F	M	F	M	F	M	F	M	F	M	F	M	F	M	F
			(21)	(22)	(23)	(24)	(25)	(26)	(27)	(28)	(29)	(30)	(31)	(32)	(33)	(34)	(35)	(36)	(37)	(38)
	XII	Cumbum (M)—*cont.*																		
72		72	1	...	...	...	22	...	14	...	1	...	18	1	4	...	10	7	155	276
73		73	...	...	...	...	...	...	10	...	...	...	21	...	10	...	24	3	129	241
74		74	2	...		...	...	...	7	...	1	...	36	...	[illegible]	...	45	8	242	296
75		75	1	...	...	...	...	...	9	...	2	...	30	...	3	...	16	1	113	215
76		76	...	...	...	...	...	...	28	4	...	...	27	2	3	...	26	9	142	222
77		77	...	...	...	...		...	27	4	2	...	26	4	3	...	37	15	144	216
		Total	6	...	...	...	27	...	112	8	10	...	226	7	60	...	215	51	1,294	2,098
		Town Total	91	2	...	...	274	34	729	35	159	18	2,040	51	366	...	1,060	256	9,547	17,273
	XIII	Highways (T. S.)—*cont.*																		
		H.N.B. No. / E.B. No.																		
1		1 / 419 Total	169	176	...	...	...	...	1	...	...	...	6	...	1	...	10	4	150	146
2		2 / 420	170	153	...	...	1	...	1	...	...	...	4	...	1	...	32	15	187	246
3		421	147	134	...	...	1	...	2	...	...	...	...	...	2	...	16	9	188	177
		Total	317	287	...	...	2	...	3	...	...	...	4	...	3	...	48	24	375	423
4		3 / 422	...	...	...	...	2	1	...	...	...	...	134	97	...	...	18	6	130	148
5		423	146	129	...	...	...	...	...	...	...	...	3	...	...	...	...	...	183	168
6		424	136	108	...	...	...	...	1	1	...	1	1	...	...	...	9	8	168	184
7		425	187	149	...	...	...	...	...	...	...	...	2	...	...	...	[illegible]	...	123	112
		Total	469	386	...	...	2	1	1	1	...	1	140	97	...	...	28	14	604	612
8		4 / 426	189	191		...	...	...	7	...	12	5	6	...	...	...	4	1	180	202
9		427	117	98	...	...	...	...	2	...	1	...	3	...	...	...	2	4	128	130
10		428	174	153	...	...	...	...	...	...	...	...	1	...	...	...	1	1	136	163
		Total	480	442	...	...	...	...	9	...	13	5	10	...	...	...	7	6	444	495
		Town Total	1,435	1,291	...	...	4	1	14	1	13	6	160	97	4	...	93	48	1,573	1,676

URBAN BLOCKWISE PRIMARY CENSUS ABSTRACT—*cont.*

6. UTHAMAPALAYAM TALUK

Serial No.	Location Code No.	Name of Town/ Ward/Enumerator's Block No.		Area of Town in Sq. Km.	Occupied Residential Houses	No. of Households	Total Population including Institutional & Houseless Population			Scheduled Castes		Scheduled Tribes		Literate and Educated Persons		WORKERS: Total Workers (i–ix)		WORKERS: I Cultivators		WORKERS: II Agricultural Labourers	
							M	P	F	M	F	M	F	M	F	M	F	M	F	M	F
(0)	(1)	(2)		(3)	(4)	(5)	(6)	(7)	(8)	(9)	(10)	(11)	(12)	(13)	(14)	(15)	(16)	(17)	(18)	(19)	(20)
	XIV	Uthamapalayam (P) Ward No.	E. B. No.																		
1		1	429		124	128	700	349	351	...	...	...	...	157	89	179	111	...	...	156	100
2			430		118	143	714	356	358	...	2	...	...	176	55	206	153	...	...	186	149
				Total	242	271	1,414	705	709	...	2	...	...	333	144	385	264	...	...	342	249
3		2	431		136	152	764	397	367	36	33	...	...	176	65	213	43	28	2	151	37
4			432		74	113	537	268	269	110	104	...	...	100	44	132	74	9	...	95	61
5			433		76	101	497	258	239	6	7	...	...	126	52	134	36	...	1	80	30
6			434		73	73	407	221	186	11	13	...	...	163	72	112	28	18	1	76	23
7			435		99	130	577	290	287	158	153	...	...	169	67	172	110	8	...	129	104
				Total	458	569	2,782	1,434	1,348	321	310	...	...	734	300	763	291	63	4	531	255
8		3	436		132	163	1,019	582	437	53	85	8	4	386	217	282	100	19	2	127	75
9			437		124	146	659	339	320	26	29	20	14	209	120	176	24	10	...	121	18
				Total	256	309	1,678	921	757	79	114	28	18	595	337	458	124	29	2	248	93
10		4	438		54	54	274	145	129	...	...	...	...	108	75	57	5	10	...	26	1
11			439		100	101	513	249	264	...	...	...	...	188	122	113	1	48	...	15	...
12			440		120	143	748	355	393	...	...	...	...	200	146	173	32	12	...	99	31
				Total	274	298	1,535	749	786	...	...	...	...	496	343	343	38	70	...	140	32
13		5	441		94	123	632	327	305	...	...	...	...	267	183	162	6	27	...	20	...
14			442		100	144	765	368	397	...	...	...	...	269	201	167	17	14	...	26	3
				Total	194	267	1,397	695	702	..	...	...	...	536	384	329	23	41	...	46	3
15		6	443		68	102	506	258	248	...	...	...	...	203	135	132	11	18	...	32	7
16			444		130	177	867	423	444	58	62	...	...	245	144	260	1	206	...	6	...
				Total	198	279	1,373	681	692	58	62	...	...	448	279	392	12	224	...	38	7
17		7	445		105	112	567	299	268	...	...	...	...	177	88	144	1	34	...	34	...
18			446		119	151	715	367	348	...	...	...	...	245	142	159	22	24	2	57	8
					[illegible]	[illegible]	[illegible]	[illegible]	[illegible]			...	...	422	230	303	23	58	2	91	8

URBAN BLOCKWISE PRIMARY CENSUS ABSTRACT—*cont.*

6. UTHAMAPALAYAM TALUK

Serial No.	Location Code No.	Name of Town/ Ward/ Enumerator's Block No.		WORKERS III Livestock, Forestry, Fishing, Hunting, Plantations, Orchards & Allied activities		IV Mining and Quarrying		(V) Manufacturing, Processing, Servicing and Repairs (a) Household Industry		(b) Other than Household Industry		VI Construction		VII Trade and Commerce		VIII Transport, Storage & Communications		IX Other Services		X Non-workers	
				M	F	M	F	M	F	M	F	M	F	M	F	M	F	M	F	M	F
				(21)	(22)	(23)	(24)	(25)	(26)	(27)	(28)	(29)	(30)	(31)	(32)	(33)	(34)	(35)	(36)	(37)	(38)
	XIV	Uthamapalayam (P)—*cont.*																			
		Ward No.	E.B. No.																		
1		1	429	...	...	...	...	...	...	...	...	...	...	12	1	1	...	10	10	170	240
			430	...	...	...	...	...	...	3	...	4	2	10	1	1	...	2	1	150	205
			Total	...	...	...	...	...	...	3	...	4	2	22	2	2	...	12	11	320	445
		2	431	1	...	...	...	1	...	2	...	2	...	15	...	1	...	12	4	184	324
			432	...	...	...	...	...	...	...	1	...	...	3	...	...	...	25	12	136	195
			433	...	...	...	...	...	...	17	...	1	...	11	...	2	...	23	5	124	203
			434	...	...	...	...	...	...	2	...	...	...	3	...	2	...	11	4	109	158
			435	...	...	...	...	...	...	3	...	...	...	7	1	1	...	24	5	118	177
			Total	1	...	...	...	1	...	24	1	3	...	39	1	6	...	95	30	671	1,057
		3	436	...	...	...	...	4	...	2	...	6	...	44	3	8	...	72	20	300	337
			437	...	...	...	...	...	...	...	...	...	...	...	...	...	...	45	6	163	296
			Total	...	...	...	...	4	...	2	...	6	...	44	3	8	...	117	26	463	633
		4	438	...	...	...	...	...	...	...	...	...	...	4	...	3	...	14	4	88	124
			439	...	...	...	...	...	...	8	...	1	...	4	...	5	...	22	1	136	263
			440	...	...	...	...	...	...	8	...	...	...	36	...	1	...	17	1	182	361
			Total	...	...	...	...	...	...	16	...	1	...	54	...	9	...	53	6	406	748
		5	441	...	...	...	...	...	...	9	...	2	...	55	1	2	...	47	5	165	299
			442	...	...	...	...	10	...	9	...	7	...	30	2	10	...	61	12	201	380
			Total	...	...	...	...	10	...	18	...	9	...	85	3	12	...	108	17	366	679
		6	443	...	...	...	...	...	...	8	...	11	...	24	...	4	...	35	4	126	237
			444	...	...	...	...	...	...	5	...	8	...	8	...	...	...	27	1	163	443
			Total	...	...	...	...	...	...	13	...	19	...	32	...	4	...	62	5	289	680
		7	445	...	...	...	...	...	...	3	...	2	...	16	...	...	...	55	1	155	267
			446	...	...	...	...	1	...	4	...	1	...	30	...	4	...	38	12	208	326
			Total	...	...	...	...	1	...	7	...	3	...	46	...	4	...	93	13	363	591

URBAN BLOCKWISE

6. UTHAMAPALAYAM

PRIMARY CENSUS ABSTRACT—*cont.*

TALUK

of Town/ Enumerator's Block No.		Area of Town in Sq. Km.	Occupied Residential Houses	No. of Households	Total Population including Institutional & Houseless Population			Scheduled Castes		Scheduled Tribes		Literate and Educated Persons		WORKERS I Total Workers (i—ix)		I Cultivators		II Agricultural Labourers	
					P	M	F	M	F	M	F	M	F	M	F	M	F	M	F
(1)	(2)	(3)	(4)	(5)	(6)	(7)	(8)	(9)	(10)	(11)	(12)	(13)	(14)	(15)	(16)	(17)	(18)	(19)	(20)
Uthamapalayam (P)—*cont.*																			
8	447		63	77	377	190	187	...	...	...	...	150	125	100	7	25	...	18	...
	448		111	136	661	351	310	...	...	...	...	253	149	156	60	27	5	29	50
		Total	174	213	1,038	541	497	...	...	...	...	403	274	256	67	52	5	47	50
9	449		88	125	721	374	347	..	...	...	...	300	214	193	...	70	...	41	...
	450		67	95	503	259	244	104	103	...	...	139	73	128	7	1	...	96	6
		Total	155	220	1,224	633	591	104	103	...	...	439	287	321	7	71	...	137	6
10	451		13	14	104	53	51	...	...	...	...	43	43	23	...	12	...	...	...
	452		143	143	815	403	412	...	...	...	...	313	215	225	4	128	...	26	...
		Total	156	157	919	456	463	...	...	...	...	356	258	248	4	140	...	26	...
11	453		34	54	271	139	132	...	...	...	...	113	66	74	3	14	...	21	3
	454		107	108	646	322	324	...	...	...	...	239	153	146	5	51	...	36	...
		Total	141	162	917	461	456	...	...	...	...	352	219	220	8	65	...	57	3
12	455		45	48	337	188	149	...	...	...	...	101	59	97	...	28	...	36	...
	456		112	114	670	341	329	...	...	...	...	208	156	193	1	98	...	47	...
		Total	157	162	1,007	529	478	...	...	...	...	309	215	290	1	126	...	83	...
13	457		76	126	780	391	389	5	3	...	...	290	187	160	2	38	...	...	...
	458		109	126	707	354	353	121	130	...	...	188	92	199	73	3	...	174	73
		Total	185	252	1,487	745	742	126	133	...	...	478	279	359	75	41	...	174	7
		Town Total 22.55	2,814	3,422	18,053	9,216	8,837	688	724	28	18	5,901	3,549	4,667	937	980	13	1,960	71

URBAN BLOCKWISE

6. UTHAMAPALAYAM

Serial No.	Location Code No.	Name of Town/ Ward/Enumerator's Block No.			WORKERS III Livestock, Forestry, Fishing, Hunting, Plantations, Orchards & Allied activities		IV Mining and Quarrying		(V) Manufacturing, Processing, Servicing and Repairs (a) Household Industry		(b) Other than Household Industry	
					M	F	M	F	M	F	M	F
					(21)	(22)	(23)	(24)	(25)	(26)	(27)	(28)
	XIV	Uthamapalayam (P)—*cont.*										
19		8	447		...	...	...	...	...	...	14	...
20			448		3	...	...	...	...	...	40	...
				Total	3	...	...	...	...	...	54	...
21		9	449		...	...	...	...	...	...	15	...
22			450		4	...	...	...	...	...	3	...
				Total	4	...	...	...	...	...	18	...
23		10	451		...	...	...	...	...	...	...	...
24			452		1	1	...	...	...	...	24	...
				Total	1	1	...	...	...	...	24	...
25		11	453		...	...	...	...	...	...	21	...
26			454		...	...	...	...	...	...	16	...
				Total	...	...	...	...	...	...	37	...
27		12	455		...	...	...	...	10	...	4	...
28			456		...	...	...	...	2	...	10	...
				Total	...	...	...	...	12	...	14	...
29		13	457		...	...	...	...	...	...	41	1
30			458		...	...	...	...	1	...	7	...
				Total	...	...	...	...	1	...	48	1
				Town Total	9	1	...	...	29	...	278	1

E.B. No.	No. of House Numbering Ward/Block and Street No.	Street Names and Door Nos. included in the Enumerator's Block.
(1)	(2)	(3)
	X. BODINAYAKANUR (M)—*cont.*	
	5—16	Kottiyakarar Kinathadi lane 1—39
21	5—17	Kanavarisai Rowther lane 1—24
22	6— 1	Melamaravar Street 7—20 & 8—53
	6— 2	Varagunaservai lane 1—26
	6— 3	Melamaravar Street Chavadi lane 1—22
	6— 4	Methakaran West lane 1— 9
	6— 5	Solai lane 1—13
	6— 6	Paramasivan Koil Street 22-33 & 126-132
23	6— 7	Sundararaja Pandian Street 6—19 & 44—68
	6— 8	Kottathu Aranmanai South lane 1— 2
	6— 9	Kottathu Aranmanai East Street 1—12
24	6— 9	,, 13—27
	6—10	Chinnayan Servai lane 1—20
	6—11	Senthatti Kalai lane 1— 6
	6—12	Kandapodi Rowther Street 1—11 & 53—60
25	6—13	Ayyanakaruppan lane 1— 6
	6—14	Gulam Mohideen lane 1—15
	6—15	West Raju Street 27—50 & 60—67
	6—16	Perumal Koil West lane 1—10
	6—17	Perumal Koil South lane 1—14
	6—18	Lakshmanan Servai lane 11—20
	6—19	Keelamachu Aramanai Vasal lane 5—14
26	7— 1	Melamaravar Street 1—6 & 54—59
	7— 2	Kamatchiamman lane 1— 2
	7— 3	Bangaru lane 1— 4
	7— 4	Melamaravar lane 1
	7— 6	Veranan lane 1—14
	7— 7	Sundararajapandian Street 1—5 to 69—74
	7— 8	Kottaikaruppasamy Koil Street 1— 8
	7— 9	Aranmanai Street 1—14
27	7— 9	,, 15—24
	7—10	Karuppanan Street 1—3 & 40—44
	7—11	Rowther West Street 1— 8
	7—12	Kandepodi Rowther Street 12—36
28	7—12	,, 37—52
	7—13	Vannimalai Street 1—24 & 61—69

E.B. No.	No. of House Numbering Ward/Block and Street No.	Street Names and Door Nos. included in Enumerator's Block.
(1)	(2)	(3)
	X. BODINAYAKANUR (M)—*cont.*	
	7—14 Ponniah Maistry lane	1— 3
	7—15 Seenimanism lane	1— 7
	7—16 Dadasahib lane	1—8 to 26—34
34	8— 1 Korangani Road	4—27
	8— 5 Subbbarajanagar Street No. 9	1—18
	8— 6 do. No. 10	1— 2
	8— 7 do. No. 11	1— 4
	8— 8 do. No. 12	1— 7
35	8— 9 do. No, 13	1— 5
	8—10 do. No. 14	1
	8—11 do. No. 15	1
	8—12 Vanji Odai Street	1—32
	8—13 Vannimalai Street	25—60
36	8—14 Servaikaran Street	1—17
	8—15 Subbarajanagar No. 1	1— 3
	8—16 do. No. 2	1— 3
	8—17 do. No. 3	1— 4
	8—18 do. No. 4	1— 8
	8—19 do. No. 5	1— 3
37	8—20 do. No. 6	1— 9
	8—21 do. No. 7	1— 4
	8—22 do. No. 8	1—22
	8—23 Goods Shed Road	"
	8—24 Railway Station Road	1—47
	8—25 T. V. K. K. Street No. 1	1—25
38	8—25 do. No. 2	1—13 & 14—27
	8—27 do. No. 3	1— 5
	8—28 do. No. 4	1— 3
	8—29 do. No. 5	1— 2
	8—30 do. No. 6	1— 9
	8—31 do. No. 7	1— 8
	8—32 do. No. 8	"
	8—33 Sunadarapauk Agraharam	1— 6
39	9— 1 Mela Maravar Street	21—47
	9— 2 Sevugaperiyasamy lane	1—16

No. of House Numbering Ward/Block and Street No.	Street Names and Door Nos. included in the Enumerator's Block.
(2	(3)
X. BODINAYAKANUR (M)—*cont.*	
9— 3 Ambalakarar lane	1— 6
9— 4 Srinivasan lane	1— 5
9— 5 Ramasamy Naicken Street	1—17
9— 5 do.	18—09
9— 6 Paramasivan Koil Street	34-57 & 107-125
9— 7 Kulasekarapandian South Street	1—29
9— 8 Angaleswari lane	1— 4
9— 9 Zaminmaneger lane	1—14
9—10 Karuppanan Street	4—15 & 34—39
9—11 Kulasekarapandian North Stre	1—26
9—12 Kaluvathevas lane	1— 5
9—13 Uppunuthan lane	1— 4
9—14 Dadasahib lane	9—25
10— 1 Subbumooppan lane	1— 6
10— 2 Rengasamy Chettiar Street	1— 7
10— 3 Bangaravalli lane	"
10— Ovali Asari lane	1— 9
10— 5 Telugu Chettiar Street	1— 7
10— 6 Paramasivan Koil Street	37—89
10— 6 do.	90-106
10— 7 Palaniandi Asari Street	1—27
10— 8 Gurusamy lane	1—16
10— 9 Kalludaipore lane	1—10
10—10 Karuppanan Street	16—33
10—11 Conservancy lane	"
10—12 Vanji Odai Street	33—37
10—13 Vellayappan Chettiar Street	1—23
10—13 do.	29—33
10—14 Rajayan Asari lane	1—14
10—15 Nagu Chetty lane	"
10—16 Chinnasowdamman Koil Street	1—32
10—17 Chinnasowdamman Koil East Street	1— 6
10—18 Kandasamy Chetty Street	"
10—19 Sundarappamoopan lane	1— 9
10—20 Nanthavanam Street No. 1	1— 5
10—20 do. No. 1	6—18

No. of House Numbering Ward/Block and Street No.		Street Names and Door Nos. included in the Enumerator's Block.
(2)		(3)
X.	BODINAYAKANUR (M)—*cont.*	
10—21	Nanthavanam Street No. 2	1— 6
10—22	do. No. 3	1—33
10—23	do. No. 4	1— 4
10—24	do No. 5	1— 2
10—25	Subaramaniasamy Koil North Street	3—22 & 40-64
10—26	Devikulam Road	1— 6
10—27	Periyandavar Koil Street	32—43
10—28	Kaliamman Koil West Street	,,
11— 3	Melakodi lane	,,
11— 3	Madasamy lane	,,
11—24	Periyandavar Kulathu Street	1— 6
11—25	Subbaramaniasamy Koil North Street	23—39
11—26	Illathu Pillai Street	1— 4
11—27	Periyandavar Koil Street	44—53
11—28	Ramasamy Pillai lane	1— 5
11—29	Subramaniasamy Koil West Street	1— 3
11—30	Subramaniasamy Agraharam	1—20
11—31	Subban Chettiar Agraharam	1—11
11—32	Kaliamman Koil Street	1—25
11—33	Kamaraj Bazaar	63—65
11—34	Sinnaraman lane	,,
16— 5	Shunmugasundarapuram lane No. 4	1— 9
16— 6	Pugayilai Arumugam Pillai lane	1—16
16— 7	Periyandavar High Road	88— 4
16— 8	Buther School Street	1—14
16— 8	do.	15—26
16— 9	Buther School North Street	1—10
16—10	Olugal Path	1—20
16—11	Kaliyamman Koil Road	,,
12— 1	Old Hospital lane	19—20
12— 2	Asari lane	,,
12— 3	Bodayan lane	1— 3
12— 4	Ottagaimuthan lane	1— 4
12— 5	South Raja Street	25—49
12— 6	Paramasivan Koil Street	1—21 & 133—156
12— 7	Sundarapandian Street	20—43

No. of House Numbering Ward/Block and Street No.		Street Names and Door Nos. included in the Enumerator's Block.
(2)		(3)
X.	BODINAYAKANUR (M)—*cont.*	
12— 8	Thirumalai Raja lane	1— 5
12— 9	Murugan Egali lane	1—13
12—10	Alagiri lane	1— 4
12—11	Atharamilagi Street	1—17
12—12	Madasamy Pillai lane	1— 6
12—13	Paranjothi Vathiar lane	1— 4
12—14	Veeranam Servai lane	1— 5
12—15	West Raja Street	51—59
12—16	Sundaramoopan lane	1— 8
12—17	Thiruman Asari lane	1— 5
12—18	Lakshmanan Servai lane	1—10 & 21—22
12—19	Keelamachu Aranmanai Vasal lane	1— 4
12—20	Medayanai Street	1— 9
12—21	Kalthatchan Kinathadi lane	1
12—22	Ovali Asari Street	1—21
12—23	Mariappan Chetty lane	1— 3
12—25	Subramaniasamy Koil North Street	1— 2 & 56-59
12—33	Kamaraj Bazaar	1—27 & 81—105
13— 1	Old Hospital lane	1—18 to 21—26
13— 2	Vannar lane	,,
13— 3	Vannar Street	1—28
13— 4	Devanger Street No. 1	1— 6
13— 5	South Raja Street	1— 2
13— 6	Sowdamman Koil Street	1—23
13— 6	do.	24—70
13— 7	Devangar Street No. 2	1—22
13— 8	Pukkarar lane	1— 9
13— 8	do.	10—16
13— 9	Devanger North Street	1—19
13—10	Kaspamaniakarar lane	1— 2 & 7—13
13—11	Thohaimalai Chetty lane	1—18
13—12	Urumikaran lane	1—20
13—13	Kamaraj Bazaar	,,
14— 1	Station Lane	9—10
14— 2	Thandal Lebai Vadan lane	6—11

No. of House Numbering Ward/Block and Street No.		Street Names and Door Nos. included in th Enumerator's Block.	E.B. No.
(2)		(3)	(1)
X. BODINAYAKANUR (M)—*cont.*			
14— 3	Thali Oven lane	1— 8	59
14— 4	Vellaivadan lane		
14— 5	Thatchan lane	1—18	
14— 6	Nandu Alagiri lane	1— 3	60
14— 7	Muthu Vadan lane	1— 7	
14— 8	Chakkiliar North Street	1—26	
14— 9	Church Road	1— 5 & 27—35	61
14—10	Kaspa Maniakaran lane	3— 6	
14—11	Thohaimalai Chetty Lane	19—20	
14—12	Chakkiliar Street	1—100	
14—12	do.	101—147	
14—13	Subban Mathari lane	1—13	62
14—14	Chakkiliar East lane	1—25	
14—15	Nagaratchi Pettai Street	1— 8	
14—16	Periyandavapuram East Street	1—13	63
14—17	Subbu Kothan lane	1— 4	
14—18	Sandai Pettai lane	1—16	
14—19	East Veli Street	10—17	64
14—20	Kamarajapandian lane	1— 8	
14—20	do.	9—19	65
14—21	Methakarar lane	1—19	
14—22	Subban Chetty lane	1— 7	
14—23	Navither North Street	1— 8	
14—24	Navither Street	1—77	66
14—24	do.	78—82	
14—25	Peethikaruppan lane	1— 7	
14—26	Thotty lane	1—29	
14—27	Vedamuthu lane	1—10	
14—28	Israel lane	1— 8	67
14—29	Catholic Church lane	1— 3	
14—30	Navither South Street	1—14	
15— 1	Station lane	7— 8	
15— 2	Thandallabaivadan lane	1— 5	
15— 3	Thirumooppanasari lane	1—23	
15— 4	Periyandavar East lane No. 2	1—18	68
15— 5	do. No. 1	1—10	
15— 5	do. No. 1	11—17	

No. of House Numbering Ward/Block and Street No.		Street Names and Door Nos. included in the Enumerator's Block.
(2)		(3)
X. BODINAYAKANUR (M)—*cont.*		
15— 6	Christian lane	1— 5
15— 7	Periyandavarpuram South lane	1— 9
15— 9	Periyandavarpuram Street	1—24
15— 9	Periyandavarpuram Street	25—49
15—10	Beilnagar Street	1—20
15—11	Periyandavarpuram Middle Street	1—23
15—12	Mallayan Chetty lane	...
15—13	Vellayathevar lane	1— 4
15—14	Arumuga Kothan lane	...
15—15	Beil Naicker Street	1— 6
15—33	Kamaraj Bazaar	28—62 & 66—80
16— 1	Shunmugasundarapuram lane	1—25
16— 2	do. do No. 1	1—13
16— 3	do. No. 2	1— 8
16— 3	do. No. 2	9—21
16— 4	do. No. 3	1—35
17— 1	Kannadiar Street	1—20
17— 2	Sankara Boyan Street	1— 6
17— 3	Bazaar Street	1—52
17— 3	do.	53—82
17— 4	Chinna Boyan lane	1—19
17— 5	Chocken Chetty Street	1—28
17— 6	Senthivinayagar Street	1—13
17— 7	Periyandavar High Road	1—4 & 96
17— 8	Samiar lane	1—32
17— 9	Madam Street	1—31
17—10	Nallathanni Kinathu lane	1— 9
17—11	Kaliamman Koil Street	1
18— 1	Olugal Path	...
18— 2	Mariamman Koil lane	1—45
18— 3	Chavadi lane	1—12
18— 4	Perumal Koil Street	1—10
18— 5	Kannadian Street	1—11
18— 6	Nadar Street	1—22
18— 6	Nadar Street	23—32
18— 7	Nadar lane No. 4	1—20
18— 8	Devanger Chettiar lane	1—13

PRIMARY CENSUS ABSTRACT—*cont.*

TALUK

No. of House Numbering Ward/Block and Street No.		Street Names and Door Nos. included in the Enumerator's Block.	WORKERS VI Construction M	VI Construction F	VII Trade and Commerce M	VII Trade and Commerce F	VIII Transport, Storage & Communications M	VIII Transport, Storage & Communications F	IX Other Services M	IX Other Services F	X Non-workers M	X Non-workers F
(2)		(3)	(29)	(30)	(31)	(32)	(33)	(34)	(35)	(36)	(37)	(38)
X. BODINAYAKANUR (M)—*cont.*												
18— 9	Veeralagamman Koil Street	1—39	...	...	24	...	4	1	15	6	90	180
18—10	Alagiri Chetty lane	1— 4	1	...	30	1	1	...	25	4	195	250
18—11	Telungar Street	1—28	1	...	54	1	5	1	40	10	285	430
18—12	Nadar lane No. 3	1—15	...	...	58	...	..	...	9	...	181	347
18—13	Kuppalagiri Thottam	1—23	...	...	17	...	1	...	6	1	131	237
19— 5	Pattalamman Koil Street	1—23	...	...	75	...	1	...	15	1	312	584
19— 6	Nadar lane No. 1	1—12	...	...	7	...	...	...	4	...	30	51
19— 7	do. No. 2	1—13	...	...	35	...	1	...	10	3	178	408
19— 8	Samiar Street	1—45	...	...	42	...	1	...	14	3	208	459
19— 9	Uthamapalayam Road	1— 5	...	...	11	...	1	...	6	...	65	129
16— 7	Periyandavar High Road	26—32	...	...	23	...	5	...	15	5	176	319
18—14	Tharmathupatty Road	...	...	...	3	...	6	...	21	5	241	448
19— 3	Chakkiliar Street	1—53-A	...	...	13	...	3	...	3	...	91	149
19— 4	do. lane	1—20-A	...	...	28	...	5	...	3	1	148	328
19— 1	Oddar Street	1—60	...	...	41	...	8	...	6	1	239	477
19— 2	Partition lane	1—25	1	...	62	1	2	...	16	1	231	387
20— 1	Ayyavu Pillai Street	1— 6 & 46—47	...	...	12	...	...	...	2	...	155	280
20— 2	Palanimuthu lane	1— 3	1	...	74	1	2	...	18	1	386	667
20— 3	Vellalar Chavadi Street	1—33										
20— 4	Muthu Pillai lane	1—28										
20— 5	Vellayandi Pillai Street	1—51										
20— 6	Periyandavar High Road	5—25 & 95										
21— 1	Ayyavu Pillai Street	18—33										
21— 2	Mudavendy lane	1—40										
21— 3	Oddar Street	1—21										
21— 4	Bose Bazaar	1— 5										
21— 4	do	6—50 & 70—108										
21— 5	Krishna Alagiri lane	1— 7										
21— 6	Veriayan Chetty lane	1— 6										
21— 7	Chetty lane	1—24										
21— 8	Velappan Street	1—21										
21— 9	Gowder lane	1— 7										
21—10	Gowder Street	8—31										
21— 1	Ayyavu Pillai Street	7—17 & 34—45										
22— 2	Devangar Street	1—54										
22— 2	Devangar Street	56—26										
			47	2	642	11	68	1	654	129	4,549	7,900

URBAN BLOCKWISE PRIMARY CENSUS ABSTRACT—*cont.*

6. UTHAMAPALAYAM TALUK

Serial No.	Location Code No.	Name of Town/ Ward/Enumerator's Block No.		Area of Town in Sq. Km.	Occupied Residential Houses	No. of Households	Total Population including Institutional & Houseless Population			Scheduled Castes		Scheduled Tribes		Literate and Educated Persons		WORKERS							
																Total Workers (i—ix)		I Cultivators		II Agricultural Labourers	
							P	M	F	M	F	M	F	M	F	M	F	M	F	M	F
(0)	(1)	(2)		(3)	(4)	(5)	(6)	(7)	(8)	(9)	(10)	(11)	(12)	(13)	(14)	(15)	(16)	(17)	(18)	(19)	(20)
	XV	Chinnamanur (P) Ward No.	E. B. No.																		
1		1	467		124	133	747	393	354	26	24	...	...	200	72	191	48	40	1	66	33
2			468		27	34	221	121	100	...	...	...	...	76	54	46	5	14	...	10	3
2			469		133	169	809	398	411	24	22	...	...	208	101	177	23	16	...	47	19
4			470		102	102	442	222	220	193	194	...	...	98	24	116	45	4	2	30	1
				Total	385	438	2,219	1,134	1,085	243	240	...	...	582	251	530	121	74	3	153	56
5		2	471		59	77	413	201	212	1	...	...	...	109	80	111	9	18	...	28	5
6			472		82	91	474	245	229	225	210	...	...	80	41	107	2	...	...	99	1
7			473		105	138	653	322	331	322	331	...	...	110	41	208	20	...	...	176	15
				Total	246	306	1,540	768	772	548	541	...	...	299	162	426	31	18	...	303	21
8		3	474		80	94	407	201	206	201	206	...	...	78	35	114	11	11	...	93	10
9			475		63	85	436	228	208	34	40	...	...	153	85	106	6	16	...	24	4
10			476		75	88	441	218	223	...	...	...	...	159	121	116	8	4	...	13	...
11			477		68	74	513	210	303	3	71	...	...	146	175	109	9	7	...	13	...
				Total	286	341	1,797	857	940	238	217	...	...	536	416	445	34	38	...	143	14
12		4	478		108	144	618	294	324	240	269	...	...	107	56	159	14	33	2	83	7
13			479		92	172	785	386	399	192	202	...	...	162	81	203	167	14	2	140	158
				Total	200	316	1,403	680	723	432	471	...	...	269	137	362	181	47	4	223	165
14		5	480		75	103	473	225	248	...	...	...	...	113	41	140	26	37	1	42	24
15			481		71	154	656	336	320	...	...	...	...	139	23	212	2	131	...	72	2
16			482		77	141	599	294	305	...	...	...	...	163	47	187	6	12	...	119	1
17			483		34	57	254	126	128	...	...	...	...	80	19	87	12	...	...	66	12
				Total	257	455	1,982	981	1,001	...	...	...	...	495	130	626	46	180	1	299	39
18		6	484		134	191	905	464	441	...	...	...	...	302	147	288	11	133	...	41	8
19			485		108	154	667	313	354	...	...	...	...	228	141	178	1	41	...	115	...
20			486		57	75	350	166	184	...	...	...	...	121	74	93	2	28	...	52	...
				Total	299	420	1,922	943	979	...	...	...	...	651	362	559	14	202	...	258	8
21		7	487		58	72	289	148	141	1	...	...	...	82	41	92	51	29	8	51	43
22			488		83	157	744	390	354	...	...	...	...	238	105	220	40	...	...	136	28

URBAN BLOCKWISE PRIMARY CENSUS ABSTRACT—*cont.*

6 UTHAMAPALAYAM TALUK

Serial No.	Location Code No.	Name of Town/ Ward/Enumerator's Block No.	WORKERS III Livestock, Forestry, Fishing, Hunting, Plantations, Orchards & Allied activities		IV Mining and Quarrying		(V) Manufacturing, Processing, Servicing and Repairs (a) Household Industry		(b) Other than Household Industry		VI Construction		VII Trade and Commerce		VIII Transport, Storage & Communications		IX Other Services		X Non-workers	
			M	F	M	F	M	F	M	F	M	F	M	F	M	F	M	F	M	F
			(21)	(22)	(23)	(24)	(25)	(26)	(27)	(28)	(29)	(30)	(31)	(32)	(33)	(34)	(35)	(36)	(37)	(38)
		Chinnamanur (P)—*cont.*																		
		Ward No. E. B. No																		
		1 467	...	...	...	...	3	...	32	9	2	...	24	...	2	...	22	5	202	306
		468	...	...	...	...	1	...	4	...	...	...	6	...	2	...	9	2	75	95
		469	...	...	...	...	...	1	45	...	21	...	24	1	11	...	13	2	221	388
		470	1	...	...	...	38	27	1	—	...	...	2	...	—	...	40	15	106	175
		Total	1	...	...		42	28	82	9	23	...	56	1	15	...	84	24	604	964
		2 471	1	...	...	...	...	...	12	...	2	...	25	...	3	...	22	4	90	203
		472	..	...	...	.	...	...	...	...	...	...	3	...	1	...	4	1	138	227
		473	10	...	...	..	...	...	1	...	...	...	5	...	1	4	15	1	114	311
		Total	11	...	...	...	...	...	13	...	2	...	33	...	5	4	41	6	342	741
		3 474	...	...	...	...	...	...	1	...	...	...	...	...	...	...	9	1	87	195
		475	...	...	...	...	...	...	24	...	1	...	27	...	6	...	8	2	122	202
		476	...	...	...	...	...	...	9	...	...	...	66	1	7	...	17	7	102	215
		477	...	...	...	...	...	...	7	1	...	1	62	3	1	...	5	4	101	294
		Total	...	...	...	...	...	...	41	1	1	1	155	4	28	...	39	14	412	906
		4 478	2	...	...	...	...	...	4	...	...	...	10	...	2	...	25	5	135	310
		479	...	...	...	...	...	...	5	...	2	...	10	...	3	...	29	7	183	232
		Total	2	...	...	...	...	...	9	...	2	...	20	...	5	...	54	12	318	542
		5 480	...	...	...	...	...	...	6		...	...	22	...	3	..	30	1	85	222
		481	...	...	...	...	...	...	2	...	...	...	6	...	...	...	1	...	124	318
		482	...	...	...	...	4	...	14	...	1	...	27	...	1	...	9	5	107	299
		483	...	...	...	...	..	...	7	...	...	...	12	...	2	...	..	...	39	116
		Total	...	...	...	...	4	...	29	...	1	...	67	...	6	...	40	6	355	953
		6 484	...	...	...	...	...	...	10	...	3	...	24	1	3	...	24	2	176	430
		485	...	...	.	...	...	...	5	...	...	...	4	...	...	...	13	1	135	353
		486	...	...	...	...	3	...		...	—	...	1	...	1	...	8	2	73	182
		Total	...	...	...	..	3	—	15	...	3	...	29	1	4	...	45	5	384	965
		7 487	...	...	...	...	...	...	2	...	...	...	5	...	...	...	5	...	56	90
		488	...	...	...	...	5	1	12	...	2	...	36	...	2	...	27	11	170	314

URBAN BLOCKWISE PRIMARY CENSUS ABSTRACT—*cont.*

6. UTHAMAPALAYAM TALUK

Serial No.	Location Code No.	Name of Town/ Ward/Enumerator's Block No.	Area of Town in Sq. Km.	Occupied Residential Houses	No. of Households	Total Population including Institutional & Houseless Population			Scheduled Castes		Scheduled Tribes		Literate and Educated Persons		WORKERS: Total Workers (i—ix)		WORKERS: I Cultivators		WORKERS: II Agricultural Labourers	
						P	M	F	M	F	M	F	M	F	M	F	M	F	M	F
(0)	(1)	(2)	(3)	(4)	(5)	(6)	(7)	(8)	(9)	(10)	(11)	(12)	(13)	(14)	(15)	(16)	(17)	(18)	(19)	(20)
	XV	Chinnamanur (P)—*cont.*																		
23		489		72	99	463	223	240	...	...	...	...	132	57	120	42	35	2	48	38
24		490		104	136	633	315	318	...	...	...	...	171	82	171	18	64	12	67	5
		Total		317	464	2,129	1,076	1,053	1	...	...	...	623	285	603	151	128	22	302	114
25	8	459		90	133	725	355	370	4	7	...	...	219	106	184	5	6	...	137	4
26		460		83	123	639	322	317	16	21	...	...	154	52	193	184	169	7	22	177
27		461		53	79	350	180	170	180	170	...	...	33	9	120	105	87	5	33	100
		Total		225	335	1,714	857	857	200	198	...	...	406	167	497	294	262	12	192	281
28	9	462		104	133	661	356	305	...	...	...	...	238	124	176	24	15	1	144	23
29		463		79	117	583	295	288	...	...	...	...	189	107	146	29	39	3	35	22
30		464		87	159	712	346	366	...	...	...	...	181	69	182	39	61	2	108	35
		Total		270	409	1,956	997	959	...	...	...	...	608	300	504	92	115	6	287	80
31	10	465		95	116	695	323	372	...	10	...	...	247	196	138	6	20	...	4	...
32		466		130	161	808	399	409	...	...	...	...	306	213	224	51	96	7	20	32
		Total		225	277	1,503	722	781	...	10	...	...	553	403	362	57	116	7	24	32
33	11	491		92	120	564	288	276	1	...	...	...	185	98	146	23	49	10	12	10
34		492		77	84	410	213	197	...	...	...	...	156	82	114	26	29	4	21	12
35		493		95	105	510	244	266	...	...	...	...	202	123	138	50	30	1	36	29
36		494		78	106	462	234	228	5	5	...	...	172	84	129	30	13	2	59	19
		Total		342	416	1,946	979	967	6	5	...	...	715	387	527	129	121	17	128	70
37	12	495		95	127	586	300	286	3	5	...	...	290	119	148	25	21	...	22	17
38		496		55	66	331	160	171	...	...	...	...	127	100	82	11	31	2	7	4
39		497		50	52	241	125	116	...	...	...	...	89	44	65	3	3	...	16	1
40		498		83	99	501	268	233	...	...	...	...	207	124	132	4	66	...	2	..
		Total		283	344	1,659	853	806	3	5	...	...	713	387	427	43	121	2	47	2
41	13	499		105	131	605	291	314	...	...	...	...	250	261	105	12	20	6	...	..
42		500		106	106	595	309	286	...	...	...	...	221	110	147	7	4	...	45	..
43		501		73	80	435	234	201	...	...	...	...	170	108	111	8	47	...	7	

URBAN BLOCKWISE

6. UTHAMAPALAYAM

PRIMARY CENSUS ABSTRACT—*cont.*

TALUK

Serial No.	Location Code No.	Name of Town/ Ward/Enumerator's Block No.	WORKERS III Livestock, Forestry, Fishing, Hunting, Plantations, Orchards & Allied activities		IV Mining and Quarrying		(V) Manufacturing, Processing, Servicing and Repairs (a) Household Industry		(b) Other than Household Industry		VI Construction		VII Trade and Commerce		VIII Transport, Storage & Communications		IX Other Services		X Non-workers	
			M	F	M	F	M	F	M	F	M	F	M	F	M	F	M	F	M	F
			(21)	(22)	(23)	(24)	(25)	(26)	(27)	(28)	(29)	(30)	(31)	(32)	(33)	(34)	(35)	(36)	(37)	(38)
	XV	Chinnamanur (P)—*cont.*																		
23		489	...	...	...	...	...	...	3	...	1	...	17	...	1	...	15	2	103	198
24		490	...	...	...	...	...	...	...	...	...	...	4	...	...	...	36	1	144	300
		Total	...	...	...	...	5	1	17	...	3	...	62	...	3	...	83	14	473	982
25		8 459	...	...	...	...	27	...	1	...	...	...	8	1	...	...	5	...	171	365
26		460	...	...	...	...	...	...	...	...	...	...	...	...	...	...	2	...	129	133
27		461	...	...	...	...	...	...	...	...	...	...	...	...	...	...	...	...	60	65
		Total	...	...	...	...	27	...	1	...	...	...	8	1	...	...	7	...	360	563
28	9	462	...	...	...	...	...	...	...	...	...	...	1	...	1	...	15	...	180	281
29		463	...	...	...	...	2	...	21	1	4	2	36	1	2	...	7	...	149	259
30		464	...	...	...	...	...	...	7	...	...	...	2	2	1	...	3	...	164	327
		Total	...	...	...	...	2	...	28	1	4	2	39	3	4	...	25	...	493	867
31	10	465	...	...	...	...	5	...	24	...	1	...	53	1	9	...	22	5	185	366
32		466	...	...	...	...	30	...	8	...	...	...	37	3	1	...	32	9	175	358
		Total	...	...	...	...	35	...	32	...	1	...	90	4	10	...	54	14	360	724
33	11	491	...	...	...	...	...	...	17	...	1	...	35	2	3	...	29	1	142	253
34		492	...	...	...	...	1	...	7	...	1	...	35	4	3	...	17	6	99	171
35		493	...	...	...	...	3	1	10	...	...	...	42	13	3	...	14	6	106	216
36		494	...	...	...	...	...		11	...	...	...	26	1	3	...	17	8	105	198
		Total	...	...	...	...	4	1	45	...	2	...	138	20	12	...	77	21	452	838
37	12	495	...	...	...	...	1	...	19	...	1	...	50	1	7	...	27	7	152	261
38		496	...	...	...	...	...	...	4	...	...	...	30	2	1	...	9	3	78	160
39		497	...	...	...	...	...	...	9	...	...	...	19	1	2	...	16	1	60	113
40		498	...	...	...	...	...	...	8	...	...	...	36	...	2	...	18	4	136	229
		Total	...	...	...	...	1	...	40	...	1	...	135	4	12	...	70	15	426	763
41	13	499	...	...	...	...	3	...	2	...	...	...	21	...	4	...	55	6	186	302
42		500	...	...	...	...	2	...	21	...	2	...	42	6	16	...	15	1	162	279
43		[illegible]										...	35	1	9	...	12	3	123	193

URBAN BLOCKWISE

6. UTHAMAPALAYAM

ARY CENSUS ABSTRACT—*cont.*

Serial No.	Location Code No.	Name of Town/ Ward/Enumerator's Block No.	Area of Town in Sq. Km.	Occupied Residential Houses	No. of Households	Total Population including Institutional & Houseless Population			Scheduled Castes		Scheduled Tribes		Literate and Educated Persons		WORKERS							
															Total Workers (i—ix)		I Cultivators		II Agricultural Labourers			
						P	M	F		F	M	F	M	F	M	F	M	F	M	F		
(0)	(1)	(2)	(3)	(4)	(5)	(6)	(7)	(8)	(9)	(10)	(11)	(12)	(13)	(14)	(15)	(16)	(17)	(18)	(19)	(20)		
	XV	Chinnamanur (P)—*cont.*																				
44		502		72	75	367	195	172	10	13	...	...	105	45	108	31	3	...	41	20		
45		503		55	87	448	222	226	...	...	...	...	172	119	114	12	22	3	14	5		
		Total		412	479	2,450	1,251	1,199	10	13	...	...	918	643	585	70	96	9	107	27		
46	14	504 Total		94	149	694	363	331	...	...	...	...	285	179	185	15	26	1	6	...		
47	15	505		49	91	483	249	234	1	...	...	...	168	88	117	22	...	...	29	15		
48		506		52	75	324	148	176	...	...	...	...	97	69	76	25	3	...	21	22		
49		507		40	43	284	154	130	...	...	...	...	129	81	69	3	7	...	...	...		
50		508		78	143	673	352	321	1	4	...	...	275	152	161	12	27	2	52	5		
		Total		219	352	1,764	903	861	2	4	...	...	669	390	420	62	37	2	102	42		
		Town Total	15·30	4,062	5,501	26,678	13,364	13,314	1,683	1,804	...	...	8,322	4,605	7,058	1,340	1,581	86	2,574	971		

URBAN BLOCKWISE PRIMARY CENSUS ABSTRACT – *concld.*

6. UTHAMAPALAYAM TALUK

Serial No.	Location Code No.	Name of Town/ Ward/Enumerator's Block No.	WORKERS III Livestock, Forestry, Fishing, Hunting, Plantations, Orchards & Allied activities		IV Mining and Quarrying		(V) Manufacturing, Processing, Servicing and Repairs (a) Household Industry		(b) Other than Household Industry		VI Construction		VII Trade and Commerce		VIII Transport, Storage & Communications		IX Other Services		X Non-workers	
			M	F	M	F	M	F	M	F	M	F	M	F	M	F	M	F	M	F
			(21)	(22)	(23)	(24)	(25)	(26)	(27)	(28)	(29)	(30)	(31)	(32)	(33)	(34)	(35)	(36)	(37)	(38)
	XV	Chinnamanur (P)—*cont.*																		
44		502	...	...	...	...	2	1	18	10	4	...	25	...	2	...	13	...	87	141
45		503	1	...	...	...	...	...	5	...	1	2	56	...	6	...	9	2	108	214
		Total	1	...	...	...	10	1	54	12	7	2	169	7	37	...	104	12	666	1,129
46		14 504 Total	4		...	...	...	...	28	...	...	...	66	2	10	...	45	12	178	316
47		15 505	...	...	...	...	3	...	24	2	3	1	39	...	7	...	12	4	132	212
48		506	...	...	...	...	...	...	10	...	2	...	25	...	3	...	9	3	75	151
49		507	...	...	...	...	...	...	7	...	...	...	15	...	7	...	33	3	85	127
50		508	...	...	...	...	...	...	11	...	5	...	24	...	7	...	35	5	191	309
		Total	...	...	...	...	3	...	52	2	10	1	103	...	24	...	89	15	483	799
		Town Total	19	...	...	...	136	31	486	25	60	6	1,170	47	175	4	857	170	6,306	11,974

Area figures for village and town areas are those supplied by the Assistant Director of Survey and Land Records of the District concerned (in consultation with the Tahsildars of the taluks concerned) and Local bodies respectively. The total of the area figures of the village and town areas will not tally with the taluk figures furnished by the Director of Land Records because taluk area given by the Director of Land Records takes into account hills, forests, rivers etc., whereas village and town area may not include the same.

APPENDIX

Statement showing the details of Ward/HNB and Door Numbers constituting the E.B.

E.B. No.	No. of House Numbering Ward/Block and Street No.		Street Names and Door Nos. included in th Enumerator's Block.
(1)	(2)		(3)
	X. BODINAYAKANUR (M)		
1	1— 1	Korangani Road	1— 3
	1— 2	Railway line	1—90
2	1— 3	Valasathurai Road	1—51
	1— 4	Soundaravel Nagar	1—21
3	1— 4	Soundaravel Nagar	22—46
	1— 5	Boyanthurai Road	1—10
	1— 6	Pudhur West Street	1—10
	1— 7	Pudhur North Street	1—12
	1— 8	Pudhur Middle Street No. 1	1—17
4	1— 9	Pudhur Middle Street No. 2	1—10
	1—10	Pudhur Middle Street N). 3	1—22
	1—11	Pudhur Middle South Street	1—19
	1—12	Pudhur Middle East Street	1— 9
	1—13	Pudhur Road	...
5	2— 1	East Maravar lane	15—25
	2— 2	Maravar Kaliamman Koil Street	1—3 & 8—23
	2— 3	Theethan lane	1— 5
	2— 4	Arasappan lane	...
	2— 5	Alaguservai lane	1—11
6	2— 5	Alaguservai lane	12—36
	2— 6	Periyaservai Karan lane	1— 5
	2— 7	Kuttai & Camanan lane	1—10
	2— 8	Angamaniyan lane	1— 7
	2— 9	Sellamuthu lane	1— 7
	2—10	Subbumudali Street	6—16
7	2—11	Keela Raja Street	7—32 & 75—85
	2—12	Saluppachi Odai Street	8—33
	2—13	Kadirvel lane	1— 5
	2—14	Melamachu lane	1— 9
	2—15	West Raja Street	1—9 & 93—113
	2—16	Nattanmai Caran lane	1—15
8	2—17	Peermeeralabai lane	1— 4
	2—18	Kumarasamy Chettiar lane	1— 2
	2—19	Chee Kadi lane	1—18-A
	2—20	Kurukkalaiah lane	1—32

E.B. No.	No. of House Numbering Ward/Block and Street No.		Street Names and Door Nos. included in the Enumerator's Block.
(1)	(2)		(3)
	X. BODINAYAKANUR (M)—*cont.*		
8	2—21	Sankarappa Naicken lane	1—12
	2—22	Agraharam Kinathu lane	...
	2—23	Aranmanai Agraharam	1—31
	2—24	Palayamanagar lane	
	2—25	North Raja Street	10—36
9	2—26	Maravar North Street	1-7, 13, 14 & 20-38
	2—26	Maravar North Street	39—46
10	2—27	Pallivasal lane	1—57
	2—28	Kamarajapandian Road	1— 4
	2—28	Kamarajapandian Road	5—66
11	2—29	North Car Street	16—99
	2—30	Zaminchatiram Road	2— 8
	3— 1	Viswanathasamy Koil Street	1— 8
12	3— 2	Mayanam Road	1— 9
	3— 3	North Olugal Path	...
	3— 4	Old Perumal Koil Street	...
	3— 5	East Olugal Path	
	3 — 6	Periyakulam Road	3—45
	3— 7	Zamin Thope Road	1—28
13	3— 8	Theradi lane	1—24
	3— 9	Bagavanchetty lane	
	3—10	Subbumudali Street	1—5 & 17—19
	3—11	Keelaraja Street	1—6 & 86—95
14	3—12	Vaniar lane	1—24
	3—13	Mariappachetty lane	...
	3—14	Theradi Street	1—37
	3—15	Veerathevar lane	
	3—25	North Raja Street	1—9 & 37—41
	3 —26	Maravar North Street	1—12 & 15—19
	3 —29	North Car Street	1—15 & 30—38
	3 —30	Zamin Chattiram Road	1
15	4— 1	East Maravar lane	1—14 & 26—35
	4— 2	Maravar Kaliamman Koil Street	4— 7
	4— 3	Perumal Koil Road	1
	4— 4	Perumal Koil Kanithadi lane	1— 3
	4— 5	South Raja Street	7— 7
	4— 6	Periyakulam Road	1—2 & 46—50

No. of House Numbering Ward/Block and Street No.		Street Names and Door Nos. included in the Enumerator's Block.	E.B. No.
(2)		(3)	(1)
X BODINAYAKANUR (M)—*cont.*			
4— 7	Elavaniar lane	...	83
4— 8	Seniar lane	...	
4— 9	Church Road	6—26	
4—10	Suriamurthi lane	1— 4	
4—11	East Raja Street	33—71	
4—12	Alkondan lane	1—21	84
4—13	Maravar lane	1—17	
4—14	Murugan lane	1—10	
4—15	Erumaikaran lane	1—12	
4—16	Kallar Street	1—15	
4—16	Kallar Street	16—65	85
4—17	Kallar lane	1— 9	
4—18	Periyanan Chetty lane	1— 2	
4—19	East Veli Street	1—9 & 13—20	
4—19	East Veli Street	21—31	86
4—20	Checkadi lane	...	
4—21	Petchiamman Koil Street	1—10	
4—22	Sivankalai lane	1—19	87
4—33	Chockan lane	1—13	88
4—24	Kudumbar Street	1—25	
5— 1	Perumal Koil (Sannathi) South Street	1— 6	
5— 2	Perumal Koil(Sannathi) North lane	1— 3	
5— 3	Perumal Koil Street	2—57	
5— 4	Pillayar Koil Kinathadi lane	4—13	89
5— 5	South Raja Street	3—24 & 50—67	90
5— 6	Valayalkaran lane	1—14	
5— 7	Kamatchiamman Koil Street	1—11	
5— 8	Navithan lane	1— 9	
5— 9	Perumalkoil Sannathi East lane	1— 2	
5—10	Bathuchetty lane	1— 9	
5—11	East Raja Street	72—74	
5—12	Salapachi Odai Street	1—7 & 34—41	91
5—13	Pettai Street	1—34	
5—14	Maravar lane (Kamanan lane)	1—10	
5—14	Maravar lane	17—32	
5—15	West Raja Street	10—25 & 68—92	47

No. of House Numbering Ward/Block and Street No.		Street Names and Door Nos. included in the Enumerator's Block.
(2)		(3)
X. BODINAYAKANUR (M)—*cont.*		
22— 3	Telunger lane No. 4	1— 5
22— 4	Bose Bazaar	52—64
22— 5	Telunger lane No. 3	1— 8
22— 6	do. No. 2	1—32
22— 7	do. No. 1	1— 5
22— 7	Telunger lane No. 1	6—29-A
22— 8	Jackamnayakkanpatty Street	1—32
22— 9	Bathivinayagar Street	1—10
22—10	do. No. 1	1
22—11	do. No. 2	1— 4
23— 1	Jackamanayakkanpatty Karuppasamy Koil Street	1—46
23— 2	Pankajam Press South Street	1— 5
23— 3	Pankajam Press Nadu Street	1— 5
23— 3	do.	6—20
23— 4	do. North Street	1—15
23— 5	do. West Street	1— 8
23— 6	Scavengers Colony	1—113
23— 7	Periyandavar High Road	33—48 & 65—87
23— 8	Jeeva North Street	1— 6
23— 9	Uthamapalayam Road	1
23—10	Jeeva Nadu Street (1)	1— 8
23—11	do. (2)	1— 7
10—27	Periyandavar Koil Street	13—31-A
11— 9	Uthamapalayam Road	20—27
11—10	Ponnambalam Street	1— 8
11—11	Z. K. M. School West lane	1— 4
11—12	do.	...
11—13	Oddar Street	1—17
11—22	Kuppinayakenpatty Kallar Velli Street	1—67
11—27	Periyandavar Koil Street	1—12
11—35	Bodi Mettu Path	1— 6
11—14	Uppillar Street	1—26
11—15	Kuppinaickenpatty Kaliamman Koil Street	1—25
11—16	Subbanaicker Nadu Street	1—26
11—17	Subbanaicker South lane	1—9

No. of House Numbering Ward/Block and Street No.	Street Names and Door Nos. included in the Enumerator's Block	E.B. No.
(2)	(3)	(1)
X. BODINAYAKANUR (M)—*cont.*		
11—18	do. East lane 1—4	399
11—19	Pillayar Koil Street 1—63	
11—20	Kallar West Street 1—26	
11—21	Kuppinaickenpatty Kallar lane No. 3 1—8	400
11—1	Karuttupatti Path ...	
11—2	Bangaru Naicker West Street 1—10	401
11—4	Kallar lane 1—3	
11—5	Bangaru Naicker lane 1—24	
11—6	Jackalamman Koil Street 1—14	
11—7	Kothanar Street 1—4	
11—8	Nattanmaikaran Street 1—6	402
24—1	Vamanan Asari lane 1—9	
24—2	Nadar Street 1—14	
24—3	Veeranan lane 1—5	
24—4	Ocha Thevar lane 1	
24—5	Puthu Street No. 2 1—4	
24—6	do. No. 1 1—13	
24—7	Kosavapalayam North Street 1—10	403
24—8	Kosavapalayam Street 1—7	
24—8	do. 8—57	
24—9	Uthamapalayam Road 6—10 & 12—10	
24—10	Ponnambalam Street 9—32	
24—10	" 33—36	404
24—11	Kosavapalayam West Street 1	
24—12	do. South lane 1—58	405
24—13	Kosavapalayam Pillaiyar Koil Street 1—2	
24—14	Kosavapalayam Veli Street 1—4	
24—15	Soolakarai 1—8	
8—2	Filter House Approach Road ...	
8—3	Siva Nagar 1—15	
8—4	New Colony 1—5	406
XI GUDALUR (P)		
1	Mariamman Koil Street 16—46	407
2	Mariamman Koil East Street 1—33	
3	Mariamman Koil North Street 1—25	
4	Poonjah Thevar Lane 1—8	408
5	North car Street 60—77	

No. of House Numbering Ward/Block and Street No.	Street Names and Door Nos. included in the Enumerator's Block.
(2)	(3)
XI GUDALUR (P)—*cont.*	
6	Poosalapettai Maya Thevar Lane 1—21
7	Poochi Thevar Lane 1—34
8	Veerana Thevar Lane 1—24A
9	Veeranathevar Therku Lane 1—20
10	Villaguathevar Lane 1—17
11	L.F. Road 1—4
12	Ellai Street 78—111
13	Kallar Nadu Street 1—32
14	Sullar Thevar Lane 1—18
15	Solai Nagar 1—15
1	Pattalamman Koil Street 1—68
2	Pamu Mameru Pallinan Street 1—44
3	Poochi Thevar Lane 1—6
4	Padithi River Karuppa Lane 1—20
5	North Car Street 56—58
6	Ariar Ayyar Street Thevar Lane 1—5
7	Mamasamy Thevar Lane 1—10
8	Ariyapathi Thevar Lane 1—4
9	Krishsapathi Ramu Thevar Lane 1—3
10	Sami Thevar Lane 1—5A
11	Pattalamman Koil East Street 1—15
12	Ellai Thevar 52—77A (77-11 to 77—38)
13	Kalagudalur compound Street 1—73
13	Tarmony Amma Puram 74—100
14	Kallar North New Street 1—35 & 65—71A
15	Kuragh Maya Thevar Lane 1—6
16	Papa Pathiram Lane 1—12
17	Kallar East New Street 1—43
18	Karuppanasamy Koil Lane 1—6 & 41—47
19	Mottaya Thevar Lane 1—12
1	Muniusamy Koil Street 1—81
2	Somelararajpondon 1—38
3	Sukkal Pettai well Street 1—20A
4	Pallabman Koil Street 1—8
5	Mallusamy Koil Street 1—19
6	Parakaruppa Thevar lane 1—12A
7	Sukkangal Patti Main Street 1—79

No. of House Numbering Ward/Block and Street No.		Street Names and Door Nos. included in the Enumerator's Block.	E.B. No.
(2)		(3)	(1)
XI GUDALUR (P)—*cont.*			
8	Sukkangal Patti North Street	1—23	
9	Singaperumal Thevar Street	1— 8	363
10	Mumalamman Koil Street	1— 6	
11	Manairchi Koil Street	1— 6	
12	R.C. Minian Street	1—52	
13	Paranardan Road	1—13	
14	American Mission Church Street	1—93	
15	Arunthathiar Street	1—32	
16	Arunthathiar Street	1—122	
17	Arunthathiar Middle Street	1—29	
18	Karupparasamy Koil Street	7—40	364
1	Board School Street	7 — 9	
2	Forest Bangalow Street	1—40	
3	Karnam Palanivel Pillai Street	1—42 & 70—108	365
4	East Bazaar Street	21—32 & 44	
5	Semon Siradi Thevar Lane	1— 7	
6	K.N. Hussian Rowther Lane	1—44C	
7	K.M. Kader Meera Lane	1—28	
8	Kamiaya Ganesh Lane	1—18	366
9	Governor lane	1—14	
10	Mumalamman Koil Lane	1—3	367
11	Muniandi Koil North Street	17—23	368
12	Ellai Street	1—22	
1	Masoothi Street	1—50	
2	Patmoner Pallivasal Street	1—11	
3	Karnam Palanivel Pillai Street	43—68	369
4	East Bazaar Street	12—20	
5	North Car Street	4[illegible]—55	
6	Muniandi Thevar Lane	1—23	
7	Possani Thevar Street	1	370
8	Sadayan Chettiar Street	1— 3	
9	Sulaiman Meeran Lane	1— 6	
10	Misave West Lane	1— 0	
11	Peya Thevar Lane	1— 5	
12	Ellai Street	34—50	

No. of House Numbering Ward/Block and Street No.		Street Names and Door Nos. include in the Enumerator's Block.
(2)	(3)	(4)
XI GUDALUR (P)—*cont.*		
1	Village Chavadai Street	1—4 & 66—71
2	Alagarmani Koil Street (Savodhi Street)	9
3	Middle Street	5—47
4	Bazaar Street	68—82
5	Theruppari Subbaih Gounder west Lane	1—12
6	Mekkili Street	1—53
7	Dhudusikka Gounder Street	5—12
8	Balasunder Street	3— 8
9	Sikkaya Gounder Street	1—1
11	Kowai Medu Street	4—45
12	Ellai Street	16—169
13	Drinking Water Well Street	1—20
14	Gandhiraman South Street	1—58
15	Gandhiraman Middle Street	1—48
16	North Street	1—52
17	Alagaperai Street	1—7
10	Alagarsamy	1— 3
1	Village Chavadai Street	7—61 & 63—65
2	Kamakshiamman Koil Street	166—215
3	Sowdamman Koil Street	1—95
4	Bazaar Street	39—61
5	Chitta Gounder Street	1—44
6	Karasa Gounder Street	1—34
7	Kakkili Sikkacar Street	1—25
1	Kamakshiamman Koil Lane	41—58
2	Kamakshiamman Koil Street	28—60
3	Ragamma Gounder Street	1—47
4	Bazaar Street	1—35
5	Dhettakonnusamy Chetti Street	1—53
6	Edayar Street	1—105
7	Gnanamani Konar Street	1—13
8	Muthusamy Konar Lane	1—24
9	Keedu Krishnasamy Konar Lane	1—37
10	Allappa Konar Lane	1— 3
11	L. F. Road	26—44

E.B. No.	No. of House Numbering Ward/Block and Street No.		Street Names and Door Nos. included in Enumerator's Block
(1)	(2)		(3)
	XI GUDALUR (P)—*Cont.*		
372	1	Kamashiamman Koil Street	1—39
	2	Kamakshiamman Koil Main Street	1—23
	3	—do— Koil Pudu Street	1—87
373	4	Bommechian Koil Street	5—99
	5	Mottu Thimpani Street	1—76
374	6	Soohi Street	1—45
	7	Graneer Koil Street	14—40
	8	Balasubramanian pillai Street	1—29
	9	Melakara Street	1—40
375	10	Sikkara Macka Street	1—53
	11	L. F. Road	47—67
	12	Thottai Kaliamannan Street	1—42
376	1	Alaga Pillai Street	1—46
	2	Middle Rice Mill Road	1—49
	3	Muniswamy Gunchalam	1—40
377	4	Eramali Rama Charachi Street	1—39
	5	Arunachala Gounder Street	1—53
378	6	Main Street	1—53
	7	—do—	1—47
379	8	Karakkulipuram 2nd Street	1—51
	9	—do— Somar Street	1—15
	10	—do— Middle Street	1—14
380	11	L. F. Road	75—127
	12	Water Tank South Street	1—23
	13	—do—	1—11
	14	Krishnasamy Street	1—30
381	1	Manthayamman Koil Street	1—15
	2	Kamashiamman Koil Street	63—118
382	3	Peemai Street	1—106
383	4	Bazaar Street	157—198
	5	Main Car Street	76—87
	6	Bommasamy Street	1—20B
	7	Tholai Street	1—30
	8	Kabuwa Cheller Lane	1—18
384	9	Perumal Thevar Lane	1—28
	10	Vellaya Thevar Lane	19—22
	11	L. F. Road	6—24

E.B. No.	No. of House Numbering Ward/Block and Street No.		Street Names and Door Nos. included in the Enumerator's Block.
(1)	(2)		(3)
	XI GUDALUR (P)—*cont.*		
	12	Sumam Gr. Kallar Street	1—22
385	13	Water Tank Road	13—21
	14	Perumal Koil Street	1—36
	15	Muthusamy Street	1—34
386	16	Sookaimethu Street	1—30
	1	Bommayasamy Koil Street	1—15
387	2	Kamakshiamman Koil Street	119—132B
	3	Bommayasamy	1—3
	4	—do— No. 2	1—4
	5	North Car Street	1—47
	6	Ramasamy Lane	1—8A
	7	Komanar Street	1—24
	8	Thandal Savadi and Thevar Lane	1—36
388	9	Subbiah Servai Street	1—37
	10	Karuppannasamy Koil Street	1—25
	11	Peria Mayatheva Lane	1—13
	12	Ellai Street	113—119
	1	Bommasamy Koil North Street	15—45
389	2	Kamashiamman Koil Street	133—154
	3	Bommayasamy Koil Street	1—74
	4	Bazaar Street	87—150
390	5	Asawar Street	4—34
	6	Raman Lane	1—14
	7	Ramasamy Asari Lane	1—14
391	8	Veerakamakshi Asari Lane	1—55
	9	Subbaiah Servai Lane	39—59
392	10	Makoom Thevar Lane	1—38
	11	Peria Maya Thevar Street	15—27
393	12	Ellai Street	120—164
	13	Mohammed Rowther Lane	1—6
	14	Mariamman Kamatchi Lane	3—20
	1	Hospital Road	4—15
394	2	Travellers Bangalow Road	7
	3	Post office Street	1—7
	4	AE's Colony Street	1—8
	5	LE's Type colony Street	1—20
	6	28A Type colony Street	1—30

E.B. No.	No. of House Numbering Ward/Block and Street No.	Street Names and Door Nos. included in Enumerator's Block.
(1)	(2)	(3)
	XI GUDALUR (P)—*cont.*	
	7 2-F Type Colony	3—50
	8 2-A "	1—72
	9 F-C Type Colony	1—125
	10 Power House Road	5 only
	11 Highways Road	1—36
	12 Bangalow Road	1— 7
	13 Bus stand Road	1—101
	14 Pumping Station Road	1—15
	15 Paliar Kudi	1—31
	16 Upper Camp	6—38
	XII CUMBUM (M)	
395	1—328	1—68 A-3
	"	68-c—153
	"	154—194
	"	195—235
	"	236—328
396	1—379	1— 38
	"	39— 92-A
	"	93—154
	"	155—201
	"	202—257
	"	258—379
397	1—394	1— 86-A
	"	87—177-A
	"	179—247
	"	248—340
	1—394	1— 41
	"	42— 85
	"	86—131
	"	132—178
	"	179—201
	"	202—231-D
	"	231-E—231-P-1
	"	231 D-2—231 I-3
	"	231 I-3—231 A-1
	"	231—A 2—231 X-15

E.B. No.	No. of House Numbering Ward/Block and Street No	Street Names and Door Nos included in the Enumerator's Block.
(1)	(2)	(3)
	XII CUMBUM (M)—*cont.*	
26	1—394	231 X-15—315
27	"	316—368-E
28	"	368-F—394
29	1—388	1— 94
30	"	95—190
31	"	191—235
32	"	236—286
33	"	287—388
34	1—286-B	1— 98
35	"	99—206-A
36	"	207—286-B
37	1—335	1—108
38	"	109—209-A
39	"	210—335
40	1—451	1—101
41	"	102—201-B
42	"	202—293
43	"	294—382
44	1—451	383—451
45	1—322	1— 38
46	"	39—88-B
47	"	89—181
48	"	182—231
49	"	232—268
50	"	269—270-F
51	"	270-B—322
52	1—248	1—116
53	"	117—248
54	1—264	1—128
55	"	129—264
56	1—252	1—90
57	"	91—173-A
58	"	174—253
59	1—380-M	1— 29
60	"	30— 67
61	"	68— 81-N
62	"	81—C—111-A

E.B. No.	No. of House Numbering Ward/Block and Street No.		Street Names and Door Nos. included in th Enumerator's Block.
(1)	(2)		(3)
	XII CUMBUM (M)—*cont.*		
63	1—380-M		112—146
64	"		147—184-D
65	"		185—214
66	"		215—253-A
67	"		274—338
68	"		339—380-M
69	80—206-K & 214-B—214-E		80—125
70	"		126—15
71	"		159—197
72	"		198—206-K & 214-B—214-E
73	1—79 & 207—214-A & 214-F381-A		1— 79 & 207—214-A & 214-F—250
74	"		251—300
75	"		301—350-A
76	"		351—381-A
77	"		
	XIII HIGHWAYS TOWNSHIP		
419	1	Megamalai	1—166/B 1
420	2	High Ways (P.O.)	1—166/B 2
421	2	do.	167/B2—3:8/B 2
422	3	Manalar & Upper Manalar (P.O.)	1—119/B 3
423	3	do.	120/B-3—219/B 3
424	3	do.	220/B-3—347/B-3
425		do.	370/B-3—460/B-3
426	3	Verriar	1/B4—125/B-4
	4	Maharaja Mettur Eravankulam	205—250
427	4	do,	77/B-4—204/B-4
428	4	do.	251/B-4—376/B-4
	XIV UTHAMAPALAYAM (P)		
429	4	College Road	1— 56
	2	do.	1—4, 4-A, 6 A-7-A, 8—5 & 6
	3	Catcheri Road	1
	4	South Alager	1— 25
	5	Christian Meiakiran Street	1— 19

E.B. No.	No. of House Numbering Ward/Block and Street No.		Street Names and Door Nos. included in the Enumerator's Block.
(1)	(2)		(3)
	XIV UTHAMAPALAYAM (P)—*cont.*		
	6	South Siluvai Kumsi First lane	1— 6
	7	South Siluvai Kumsi Main Street	1— 4
430	8	Karaimuthu 1st lane	1— 29
	9	do. 2nd lane	1— 30
	10	Middle Christian Street	1— 29
	11	Atheparai Vedanayagam	1— 21
	1	L. F. Road	1— 21
431	2	North Plagh Street	1— 93
	3	Paraimothi Odai Street	1— 11
	4	Paraimothi Main Street	1— 18
432	5	do.	1— 12
	6	do. Dhobi Street	1— 9
	7	Soum Siluvai Kerse Street	1— 15
	8	Paraimothu Govindasamy Koil Street	1— 32
	9	Harijan Colony	1— 28
433	10	R. C. Street	1— 19
434	11	Raman Koil Street lane No. 1	1— 9
	12	do. No. 2	1— 19
	13	do. No. 3	1— 14-C
435	14	do. No. 4	1— 23
	15	Harijan Street	1— 38
	16	Odai Street lane No. 2	2— 27
436	1	College Road	61— 98
	2	do. lane No. 3	1— 36
	3	Catchi Road	4— 89
437	4	Catchi Road lane No. 1	2— 12
	5	New Police Colony	1— 13
	6	Kaliamman Koil Street	1— 13
	7	do. 2nd Street	1— 24
	8	Old Police Colony	2— 22
	9	Compost Devar Road	1— 23
438	1	L. F. Road	23 (end)
	2	Kommpattai Kadavi Meela Elvi Road	1— 15
	3	Main Bazaar	201—256
439	4	West Car Street	5—36, 89, 206 to 217
	5	Karuppana Pillai lane	1— 15

E.B. No.	No. of House Numbering Ward/Block and Street No.		Street Names and Door Nos. included in the Enumerator's Block.
(1)	(2)		(3
	XIV	UTHAMAPALAYAM (P)--*cont.*	
	6	Yathavan 1st lane	1— 30
440	7	Yathavan Street lane	1— 39
	8	Mariamman Koil	2— 42
	9	Korai Nedi Street lane No. 1	1— 40
441	1	L. F. Road East Side Pasara lane	21 - 35 & 1—7
	2	Main Bazaar 1st lane	1— 7
	3	Main Bazaar	123—189
	4	Appachi Pillai lane	1 — 43
442	5	South Car Street	1—:9, 33— 35
	6	Ayyasamy Velalar lane	— 21
	7	Akkanamal Achi Amman Koil Street	1— :0
	8	Karnam lane	1— 38
443	1	North Car Street	150—163, 149 (end)
443	2	Perumal Koil Mandapam lane	1— 36
	3	Main Bazaar	1— 12
444	4	Muthukaruppanasamy Koil lane	1— 21
	5	Hydu Kadar Sahab lane	2— 63
	6	Siganathappa lane	1— 31
	7	Padur lane	1— 55
445	1	North Car Street	39— 81, 134—150
	2	Angalamman	1— 21
	3	Main Bazaar	18— 47
446	4	Muthukaruppasamy Koil Street	22— 28
	5	Ayothkhan Sahib lane	6— 14
	6	Dasappa Pillai lane	1— 22
	7	Bhagoaniamman Koil lane	1— 15
	8	Cherimar Kinathu Lane	1— 14
	9	Periakumuthar lane	1— 46
447	1	North Car Street	82—101, 119.130
	2	East Car Street	35— 45
	4	Main Bazaar Street	32— 65
	3	Chinnaman Koil Street	16— 26
	5	South Main Street	25— 32
	6	Deeyappa Pillai lane	16— 26
	7	Gurukkal lane	1— 4
448	8	Darman Koil Street	1— 14
	9	Pillalyar Koil Street	1— 14

E.B. No.	No. of House Numbering Ward/Block and Street No.		Street Names and Door Nos. included in the Enumerator's Block.
(1)	(2)		(3)
	XIV	UTHAMAPALAYAM (P)—*cont.*	
	10	Shunmugam Pillai lane	1— 15
	11	Karuppannan Asari lane	1— 24
449	1	North Car Street	104—113
	2	Big Meridam Street No. 1	2— 41
	3	do. No. 2	1— 54
450	4	Mohammadan North Street	1— 32
	5	Pallan Street	1— 28
	6	Kottai	2— 15
451	1	North Car Street	115—116
	2	East Car Street	1—7, 58— 71
	3	Main Bazaar	67— 74
	4	Mohammadan North Street	33— 51
	5	Palliparai Street	1— 10
452	6	Mohammadan Middle Street	3— 74
	7	Kurukkal lane	5— 45
	8	Mohammed Rowther lane	5— 15
	9	Mohammaden East Street	1— 12
453	1	Madurai Road	1— 73
	2	East Car Street	19— 31
	3	Mariamman Koil Street	1— 10
454	4	Gnanamman Koil Street	1— 10
	5	Pullikara Street	17— 52
	6	Thandal Munusamy Thevar lane	1— 19
	7	Kuppandi Thevar lane	1— 21
		Abdul Kadar Lubbai Rice Mill lane	1— 10
	9	Goldsmith lane	1— 10
455	1	Bhagadavan Palayam Street	2— 49
456	2	Mohammadan Thannar Street	4— 36
	3	Achi Thottam Street	1— 37
457	1	Kalimedu Main Road	1— 34
	2	Kalimedu Vellala Street	4— 32
	5	Mohammedien South Street	1— 34
458	4	do. Middle Street	4— 19 C
	5	do. North Street	7A— 13B
	6	Old L. F. Road	7— 10 C
	7	Samianrayampuram Street	1— 79 A

E.B. No.	No. of House Numbering Ward/Block and Street No.	Street Names and Door Nos. included in Enumerator's Block
(1)	(2)	(3)
	XV CHINNAMANUR (P)	
467	1 Keela Pookananderpuram Middle Street	1— 70
	2 Karuppiah Asari Street	1— 15
	4 Radhakrishna Rice Mill Road	1— 39
468	3 Munusamy Ayyar Street	1— 7
	5 P. Union School Street	1— 15
469	6 Muthulamman Koil Street	1—100
470	7 do.	101—206
471	1 Eatha Thevar Stteet	1— 19
	2 Malayandi Thevar Street	1— 8
	4 P. Union Office Street	1— 38
472	3 Jakkammal Koil Street	1— 82
473	5 North Pallar Street	1—105
474	1 Keela Pallar Street	1 – 93
475	2 Sangili Koil Street	1— 44
	3 Sriram Chettiar Street	1— 42
476	4 North Car Street	1—119
477	5 Santhai Pudur Street	1— 87
478	1 Poonagar Road	235—255
	2 Chakkiliar Street	1— 42
	3 Vinayagar Koil Street	1— 29
	4 Sri Rangam Street	1— 27
479	5 R. C. Street	1— 63
	6 R. C, School Street	1— 41
480	1 M. K. P. Rice Mill Street	1— 85
481	2 Anti Thevar lane	1— 72
482	3 Abdul Muthib Rowther Rice Mill Road	1— 50
483	4 do.	51— 94
484	1 Seepalalkottai Road	119—213
	2 New Well Street	1— 83
485	3 Thalayari Ramasamy Thevar Street	1—117
486	4 Anandan Pillai Street	1— 56
487	1 Kallar Colony	1— 48
	4 Mariamman Koil Street	1— 23
488	3 Varagam Pillai Street	1— 84
489	5 Daily Market Street	1— 15

E.B. No.	No. of House Numbering Ward/Block and Street No.	Street Names and Door Nos. included in the Enumerator's Block.
(1)	(2)	(3)
	XV CHINNAMANUR (P)—*cont.*	
490	6 Muthurakku Servai Street	1— 33
	7 Anguvilas Rice Mill Street	1— 39
	8 Erasakkaveram Road	1— 38
459	1 Mannar Street	1— 56
	2 Gnavelu	1— 28
460	3 Ayyanarpuram	1— 80
461	4 Pattikkottaipatti	1— 62
462	1 Rice Mill Muthif Rowther Street	1— 42
	2 Contractor Palaniandi South Street	1— 65
463	3 Master South Street	1— 62
	4 Contractor Palaniandi South Street	1— 21
464	5 Velu Thevar lane	1— 59
	6 Vellaya Thevar lane	1— 30
465	1 Suesalakkottai Road	215—270
	2 Pervmal Koil Street	1— 11
	3 Gurusamy Nadar Rice Mill Road	1— 39
	4 Pallivasal Road	1— 21
	5 Vaithakadher Ismail Rowther West Street	1— 18
466	6 Palaya Valagan Road	7— 11
	7 Edai Street	1— 32
	8 Palaya Palayam	1— 29
	9 Thalukku Thevar Road	1— 36
	10 Vaimica lane	1— 15
	11 Vaikarai Ketor Ismail Rowther Street (East)	1— 43
491	1 Seepala Kottai Road	77—118
	2 Manthiaman Koil Street	1— 37
	3 Muthulamman Koil Street	207—221
	4 Velayutham Pillai Street	1— 32
492	5 Pottla Pillai Street	1— 47
	6 Kuttiappa Thevar lane	1— 30
493	7 Sithar Koil Street	1— 27
	8 Vunandan Pillai Street	1— 12
	9 Annamalai Pillai Street	1— 56
494	10 Melakara Street	1— 32
	11 Uppukinar lane	1— 53
	12 Lurthem Misson Street	1— 11

E.B. No.	No. of House Numbering Ward/Block and Street No.		Street Names and Door Nos. included in the Enumerator's Block.
(1)	(2)		(3)
	XV	CHINNAMANUR (P)—*cont.*	
495	1	Seepalakkottai Road	60— 76
	2	Chillakaruppasamy Koil Street	1— 67
	3	Pillamar Chavadi Street	1— 34
	4	Maji Member Kandasamy Pillai Street	1— 32
496	5	Kanaragar Street	1— 30
	6	C. V. Ganesan Street	1— 46
497	7	Edayar Street	1— 67
498	8	East Car Street	1— 60
	9	Karnam Palaniandi Pillai lane	1— 38
499	1	Seepalakattai Road	1— 59
	2	Panchayat Board office Road North	1— 36
	3	Panchyat Board Office Road North	1— 99
500	4	Sub-Register Office Road	1— 33
	5	Sundar Nadar Street	1— 60
501	6	Sakuntinala press Street	1— 41
	7	Post Office Street	1— 38
504	1	L. F. Road	1—64 , 246—260
		L. F. Road	65—245
	2	Main Road	1—146
	3	Thangappa Nadar Street	1— 22
	4	Bhaderakaliamman Koil Street	1— 20
	5	Vanniar chettiar Lane	1— 17
	6	Monyagar Kottai Road	6— 7
	7	Member Mariappa Nadar Street	1— 28
	8	Kandhiah Pillai Street	1— 33
	9	Muthu Maya Pillai lane	1— 25
505	1	Annamalai Nadar Street	1— 20
	2	Peer Rowther Street	1— 29
506	3	Bhagavathiymman Koil Street	1— 52
507	4	Panchayet Union Office Street	39—(end
	6	Theradi Street	1— 37
508	5	Sandhaipudur Road	1— 87

7. NILAKOTTAI TALUK

NILAKOTTAI TALUK

MADURAI DISTRICT

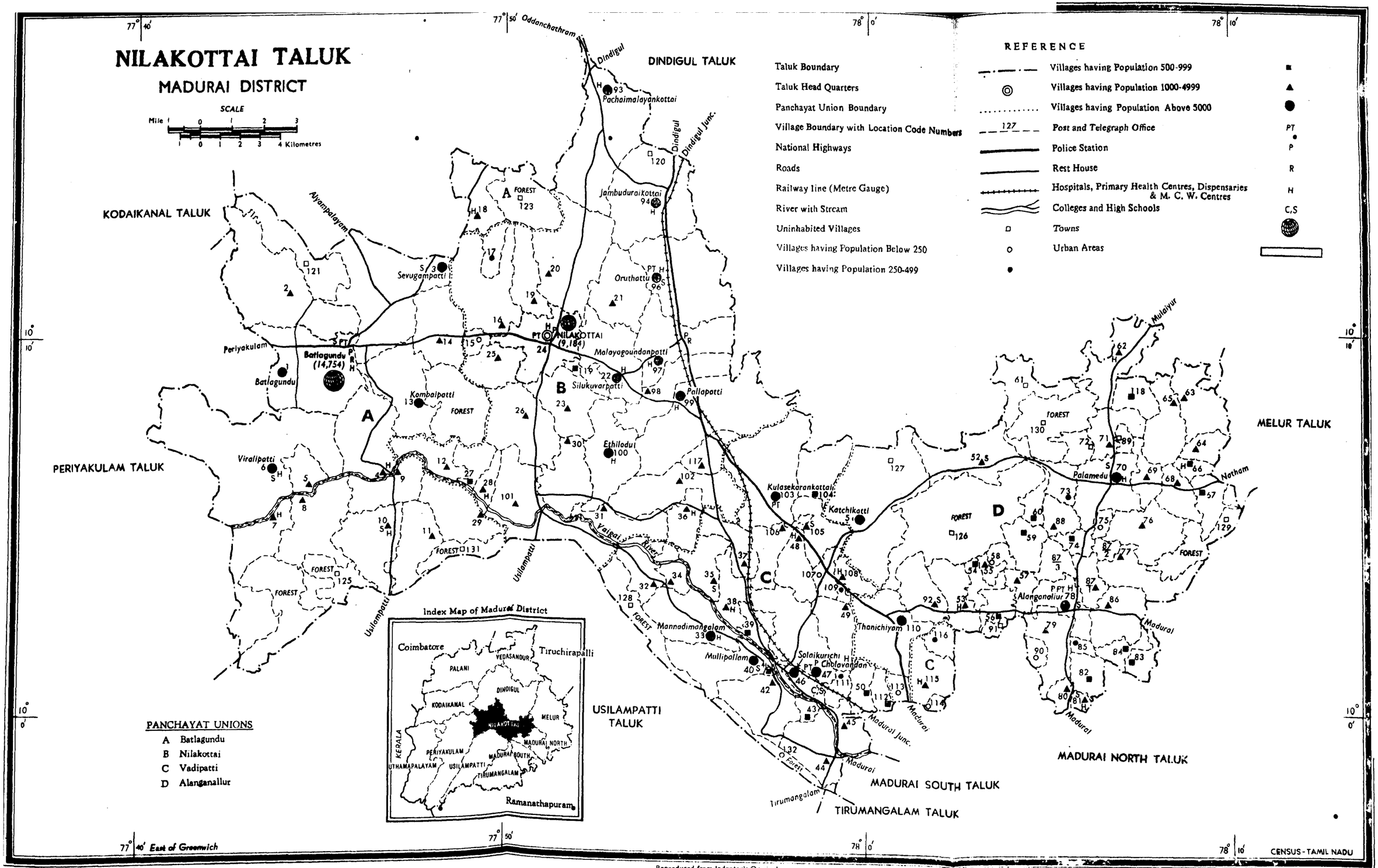

Reg. No. 32/72 Copies 1800
58

Reproduced from Indentor's Original

CENSUS-TAMIL NADU
P. Z. P., C. S. O., Madras-5

ALPHABETICAL LIST OF VILLAGES

7. NILAKOTTAI TALUK

Sl. No. (1)	Name of Village (2)	Location Code Number 1971 (3)	Location Code Number 1961. (4)
1.	Achampatti	84	92 *
2.	Adanur	77	90
3.	Alagapuri	57	84
4.	Alanganallur	78	93 *
5.	Amaladakki	91	61 *
6.	Andipatti	108	64 *
7.	Ayankuruvithurai	34	70 *
8.	Ayanthengarai	42	76 *
9.	Bangalapatti	15	5 *
10.	Batlagundu	1 b/d, c/d, d/d	26 & 27
11.	Bodiagoundanpatti	27	23 *
12.	Bodinayakanpatti	106	67
13.	Chethiravellalapatti	118	48
14.	Chinna Elandaikulam	56	83
15.	Chinnamanaickankottai	17	5 *
16.	Chinnamanayackanpatty	107	64 *
17.	Chittargalnatham	101 a/b, b/b	37
18.	Errampatti	88	57
19.	Ethilodu	100	19
20.	Goovanuthu	23	21
21.	Gullagundu	98	17
22.	Gullichettypatti	28	36
23.	Ilavankulam	85	93 *
24.	Irumbadi	38	74
25.	Jambuduraikottai	94	2
26.	Kalladipatti	117	16 *
27.	Kallanai	79	94 *
28.	Kalvelipatti	53 a/b, b/b	82
29.	Kanavaipatti	2 a/c, b/c	8 & 16 *

Sl. No. (1)	Name of Village (2)	Location Code Number 1971 (3)	Location Code Number 1961. (4)
30.	Karůppatti	35	69
31.	Katchaikatti	51 a/e, b/e, c/e, d/e, e/e	45
32.	Kattakulam	49 a/b, b/b	63
33.	Kechirairuppu	43	77 *
34.	Kelachinnampatti	74	86
35.	Kodanginaickanpatty	19	4
36.	Kodangipatti	64	52
37.	Koilpatti	59	58 *
38.	Kombaipatti	13	24
39.	Konapatti	73	56 *
40.	Kondayampatti	92	61 *
41.	Koilkuruvithurai	32	70 *
42.	Koilthengarai	41	76 *
43.	Kottur	20	3
44.	Krishnapuram	89	49 *
45.	Kulakarai	58	59 *
46.	Kulasekarankottai	103	43
47.	Kumaram	80	94 *
48.	Kunnuvarankottai	4	25
49.	Kuttimekkipatti	55	59 *
50.	Malayagoundampatti	97	14
51.	Mallanampatti	14	10
52.	Manickampatti	69	55
53.	Maniyanji	81	96
54.	Mannadimangalam	33	71
55.	Mattaparai	102	41 *
56.	Melakkal	44	77 *
57.	Mettupatti	65	50
58.	Muduvarpatti	76	89 *
59.	Mullipallam	40	72 & 73
60.	Musuvanuthu	26	22

Sl. No. (1)	Name of Village (2)	Location Code Number 1971 (3)	Location Code Number 1961. (4)
61.	Nachikulam	37	68
62.	Nadakottai	29	35
63.	Nagari	113	80 *
64.	Nakkaluthu	119	20
65.	Nariyuthu	21	15
66.	Nedungulam	50	79
67.	Neeretham	48	66
68.	Nilakottai	N.C.U. XVII	12
69.	Nuthulapuram	16	5 *
70.	Oruthattu	96	16 *
71.	Palamedu	70	56 *
72.	Pallapatti	99	18
73.	Pannaikudi	83	92 *
74.	Pannaipatti	5	29 *
75.	Paraipatti	66	53 *
76.	Parli	90	94 *
77.	Patchaimalayankottai	93	1
78.	Peria Elandaikulam	54	60
79.	Pettai	39	75 *
80.	Pillaiyarnatham	30	39
81.	Rajakkalpatti	71	49 *
82.	Ramagoundanpatti	61	47 *
83.	Ramarajapuram	36	42
84.	Rengappanaickanpatti	7	30
85.	Sambakulam	116	61 *
86.	Sandaiyur	8	31 & 38
87.	Saranthangi	67	53 *
88.	Sekkipatti	9	33
89.	Sempatti	72	49 *
90.	Sendamangalam	63	51
91.	Senkanttampatti	18	6

Sl. No.	Name of Village	Location Code Number 1971	Location Code Number 1981.
(1)	(2)	(3)	(4)
92.	Sevugampatti	3 a/b, b/b .	7&9
93.	Sholavandan	47	75 *
94.	Silkuvarpatti	22	13
95.	Sithalangudi	115 a/b, b/b	81
96.	Sivagnanapuram	12	23 *
97.	Solaikurichi	46	75 *
98.	Sukkampatti	75	89 *
99.	Thandalai	82	95 *
100.	Thanichiyam	110 a/c, b/c, c/c	62
101.	Thathampatti	105	65
102.	Thathangulam	114	41 *
103.	Thethur	52 a/b, b/b	46
104.	Thirumalanatham	111	78 *
105.	Thiruvayavanallur	112	80 *
106.	Thiruvedagam	45	78 *
107.	Thumbichampatti	109	64 *
108.	Urseri	87 a/c, b/c, c/c	87, 95 * & 9
109.	Vaikasipatti	60	58 *
110.	Valayapatti	62	47 *
111.	Vanidamarudur	86 a/b, b/b	91
112.	Veelinaickanpatti	25	11
113.	Vellayanpatti	68	54
114.	Vilampatti	31	40
115.	Viralinayanpatti	11	34
116.	Viralipatti	6 a/b, b/b	28 & 29*
117.	Viralipatti	104	44
118.	Viruveedu	10	32

* During 1971 Census, these L.C. units have been assigned more than one L.C. Number.

VILLAGEWISE PRIMARY CENSUS ABSTRACT—*cont.*

7. NILAKOTTAI TALUK

Serial No.	Location Code No.	Name of Village	Area of Village in Hectares	Occupied Residential Houses	No. of Households	Total Population including Institutional & Houseless Population			Scheduled Castes		Scheduled Tribes		Literate and Educated Persons		WORKERS: Total Workers (i—ix)		WORKERS: I Cultivators		WORKERS: II Agricultural Labourers	
						P	M	F	M	F	M	F	M	F	M	F	M	F	M	F
(0)	(1)	(2)	(3)	(4)	(5)	(6)	(7)	(8)	(9)	(10)	(11)	(12)	(13)	(14)	(15)	(16)	(17)	(18)	(19)	(20)
1	1 b/d	Batlagundu	354.40	956	1,107	5,320	2,732	2,588	1,162	1,040	...	...	433	205	494	247	153	21	248	199
2	1 c/d	Batlagundu	254.98	299	345	1,578	767	811	552	586	.	...	682	226	665	8	287	...	322	
3	1 d/d	Batlagundu	102.68	57	64	350	178	172	42	39	...	...	418	153	524	...	380	...	137	...
4	2 a/c	Kanavaipatti	762.56	200	250	1,107	562	545	280	288	...	...	490	144	590	332	263	49	248	263
5	2 b/c	Kanavaipatti	1,205.40	722	810	3,890	1,994	1,896	115	109	...	...	321	164	360	228	134	48	180	172
6	3 a/b	Sevugampatti	1,516.73	1,116	1,411	6,723	3,338	3,415	726	728	...	...	277	136	302	160	7	...	244	143
7	3 b/b	Sevugampatti	551.67	1,038	1,169	5,459	2,686	2,773	444	474	...	...	299	117	316	170	134	28	125	135
8	4	Kunnuvarankottai	1,132.86	571	685	3,450	1,735	1,715	400	398	...	...	301	153	321	205	70	5	168	185
9	5	Pannaipatti	333.72	246	321	1,640	869	771	387	336	...	...	1,168	645	1,070	492	414	39	445	425
10	6 a/b	Viralipatti	1,730.24	460	614	3,006	1,470	1,536	151	139	...	...	39	9	58	19	54	2	2	17
11	6 b/b	Viralipatti	1,677.82	681	786	4,218	2,159	2,059	702	655	...	...	189	61	274	261	44	...	205	254
12	7	Rengappanaickanpatti	1,152.78	465	566	2,571	1,297	1,274	56	65	...	...	212	57	276	3	87	...	183	3
13	8	Sundaiyur	1,220.70	371	463	2,188	1,090	1,098	37	58	...	...	...	...	...	Uninhabited		...	...	...
14	9	Sekkipatti	679.49	250	287	1,480	760	720	19	...	...	...	494	108	666	493	278	48	260	424
15	10	Viruveedu	983.69	405	636	3,270	1,658	1,612	256	204	...	...	339	80	555	216	314	36	200	167
16	11	Viralinayanpatti	722.46	167	318	1,674	840	834	190	206	...	...	220	44	347	117	154	41	163	69
17	12	Sivagnanapuram	499.27	120	265	1,235	622	613	340	352	...	...	259	50	402	16	264	...	119	14
18	13	Kombaipatti	1,080.72	994	1,140	5,727	2,829	2,898	547	532	...	...	57	8	237	29	173	14	54	11
19	14	Mallanampatti	834.55	473	557	2,716	1,333	1,383	378	378	...	...	93	9	201	...	99	...	88	...
20	15	Bangalapatti	147.91	41	42	233	109	124	81	98	...	...	386	165	359	169	159	19	157	144
21	16	Nuthulapuram	1,304.45	405	505	2,558	1,289	1,269	449	446	...	...	382	112	449	260	231	70	186	187
22	17	Chinnamanaickankottai	243·11	46	74	431	206	225	118	132	...	...	1,672	828	1,783	804	728	32	641	652
23	18	Senkanttampatti	668.64	347	381	2,146	1,085	1,061	407	395	...	...	512	172	468	184	233	104	184	75
24	19	Kodanginaickanpatti	550.50	3[illegible]4	433	2,256	1,115	1,141	407	423	...	...	...	...	...	Uninhabited		...	...	...
25	20	Kottur	1,528.90	796	952	4,636	2,312	2,324	610	594	...	...	66	13	115	40	13	...	89	39
26	21	Nariyuthu	861.19	496	546	2,570	1,269	1,301	426	416	...	...	172	40	195	5	95	5	95	...
27	22	Silkuvarpatti	941.13	1,398	1,711	8,034	4,040	3,994	1,193	1,206	...	...	31	7	26	1	26	1	...	...
28	23	Goovanuthu	790.51	206	289	1,366	690	676	250	245	...	...	754	165	911	27	545	7	288	19
29	25	Veelinaickanpatti	525.18	207	242	1,216	615	601	24	21	...	...	359	110	413	106	208	6	162	88
30	26	Musuvanuthu	1,137.19	325	378	1,972	999	973	286	274	...	...	2,321	1,161	1,943	327	471	40	775	217

VILLAGEWISE PRIMARY CENSUS ABSTRACT—*cont.*

7. NILAKOTTAI TALUK

Serial No.	Location Code No.	Name of Village	WORKERS III Livestock, Forestry, Fishing, Hunting, Plantations, Orchards & Allied activities		IV Mining and Quarrying		(V) Manufacturing, Processing, Servicing and Repairs (a) Household Industry		(b) Other than Household Industry		VI Construction		VII Trade and Commerce		VIII Transport, Storage & Communications		IX Other Services		X Non-workers	
			M	F	M	F	M	F	M	F	M	F	M	F	M	F	M	F	M	F
			(21)	(22)	(23)	(24)	(25)	(26)	(27)	(28)	(29)	(30)	(31)	(32)	(33)	(34)	(35)	(36)	(37)	(38)
61	51 e/e	Katchaikatti	5	...	29	25	16	...	1	...	...	...	12	...	...	...	30	2	328	601
62	52 a/b	Thethur	3	...	...	...	4	...	1	...	1	...	12	1	7	...	28	7	584	1,143
63	52 b/b	Thethur	...	...	...	...	...	...	...	...	1	...	...	...	...	...	6	...	377	849
64	53 a/b	Kalvelipatti	...	...	...	...	5	...	15	2	4	...	12	6	3	...	40	12	415	624
65	53 b/b	Kalvelipatti	...	...	...	...	1	...	15	...	...	...	13	1	1	...	16	7	239	398
66	54	Periaelandaikulam	6	10	...	...	...	2	8	...	...	...	19	2	...	...	18	3	191	336
67	55	Kuttimekkipatti	2	...	...	...	13	...	16	2	2	...	14	...	...	...	10	5	234	355
68	56	Chinnaelandaikulam	19	..	...	...	8	4	10	...	1	...	23	...	2	...	20	11	178	280
69	57	Alagapuri	19	2	...	...	25	...	48	1	3	...	44	5	5	...	67	20	812	1,524
70	58	Kelakarai	...	...	...	...	...	...	1	...	...	...	...	...	...	...	1	...	48	93
71	59	Koilpatti	...	...	...	...	...	...	3	1	2	...	5	...	1	...	14	6	158	171
72	60	Vaikasipatti	...	...	...	...	1	...	...	...	..	...	1	...	...	...	4	...	197	445
73	61	Ramagoundanpatti	...	...	...	Uninhabited		...	...	...	...	...	...	...	Uninhabited			...	...	...
74	62	Valayapatti	42	6	...	...	11	...	16	3	1	...	7	1	2	...	49	11	455	623
75	63	Seodamangalam	...	...	...	...	9	...	3	9	1	...	7	1	1	...	20	3	378	732
76	64	Kodangipatti	...	...	...	...	2	...	4	...	1	...	7	2	...	...	16	5	251	481
77	65	Muthupatti	...	...	...	...	1	...	2	...	...	...	3	...	...	...	13	2	220	619
78	66	Paraipatti	...	...	...	...	...	...	2	...	...	...	...	...	...	...	8	4	181	370
79	67	Saranthangi	...	...	...	...	1	...	...	...	...	...	3	...	...	...	10	...	129	315
80	68	Vellayanpatti	...	...	...	...	9	2	8	...	3	...	3	...	2	...	18	4	298	480
81	69	Manickampatti	...	..	...	...	13	1	2	...	...	...	6	1	...	...	11	1	316	493
82	70	Palamedu	11	34	...	...	52	23	43	7	10	3	161	18	13	...	124	35	1,268	2,323
83	71	Rajakkalpatti	...	...	5	...	2	...	13	...	...	...	6	1	1	...	24	4	391	595
84	72	Sampatti	...	...	...	Uninhabited		...	...	...	...	...	...	...	Uninhabited			...	...	...
85	73	Konapatti	...	...	...	...	...	...	...	...	2	...	...	1	...	...	11	...	67	126
86	74	Kelachinnampatti	...	...	...	...	2	...	1	...	...	...	...	...	...	...	2	...	127	300
87	75	Sukkampatti	...	...	...	...	...	...	...	...	...	...	...	...	...	...	...	...	31	47
88	76	Muduvarpatti	...	...	...	...	...	...	26	...	1	...	9	...	24	...	18	1	643	1,548
89	77	Adinur	...	...	...	...	15	1	3	...	...	...	8	1	...	...	17	10	236	556
90	78	Alangaallur	2	...	...	...	41	6	226	2	18	4	158	4	28	...	224	54	1,651	3,163

VILLAGEWISE

7. NILAKOTTAI

PRIMARY CENSUS ABSTRACT—*cont.*

TALUK

Serial No.	Location Code No.	Name of Village	Area of Village in Hectares	Occupied Residential Houses	No. of Households	Total Population including Institutional & Houseless Population			Scheduled Castes		Scheduled Tribes		Literate and Educated Persons		WORKERS: Total Workers (i—ix)		WORKERS: I Cultivators		WORKERS: II Agricultural Labourers	
						P	M	F	M	F	M	F	M	F	M	F	M	F	M	F
(0)	(1)	(2)	(3)	(4)	(5)	(6)	(7)	(8)	(9)	(10)	(11)	(12)	(13)	(14)	(15)	(16)	(17)	(18)	(19)	(20)
91	79	Kallanai	625.63	692	813	3,761	1,892	1,869	480	478	...	...	845	365	1,137	448	360	41	535	377
92	80	Kumaram	134.33	244	246	1,007	490	517	75	79	...	...	340	161	326	30	35	...	154	23
93	81	Maniyanji	54.55	210	217	1,036	509	527	44	48	...	...	326	168	304	145	98	15	124	122
94	82	Thandalai	288.69	209	226	925	457	468	155	150	...	...	291	162	272	191	94	45	140	139
95	83	Pannaikudi	177.43	147	147	672	336	336	90	93	...	...	226	108	195	54	108	10	64	44
96	84	Achampatti	211.34	191	217	906	445	461	217	208	...	...	301	151	259	30	144	9	56	16
97	85	Ilavankulam	83.06	96	102	467	238	229	11	6	...	...	88	20	148	3	52	...	81	3
98	86 a/b	Vanidamarudur	263.80	215	215	864	438	426	161	162	...	...	230	68	289	11	65	1	181	9
99	86 b/b	Vanidamarudur	375.82	269	303	1,234	694	540	60	48	...	...	497	175	438	8	95	...	57	3
100	87 a/c	Urseri	305.76	305	430	1,800	882	918	319	322	...	...	484	176	511	231	103	11	257	215
101	87 b/c	Urseri	104·97	225	258	1,270	640	630	...	...	...	...	309	92	400	32	75	...	211	1
102	87 c/c	Urseri	285.99	317	335	1,537	785	752	199	193	...	...	359	182	428	139	62	...	324	137
103	88	Errampatti	281.61	357	407	1,926	952	974	200	178	...	...	503	238	549	136	377	47	143	87
104	89	Krishnapuram	93.33	...	...	...	Uninhabited		...	...	...	...	...	...	...	...	Uninhabited	...	...	...
105	90	Parli	124.06	1	1	2	1	1	...	...	...	...	1	...	1	...	...	...	1	...
106	91	Amaladakki	68.55	...	...	...	Uninhabited	...	...	...	...	...	...	...	...	...	Uninhabited	...	...	...
107	92	Kondayampatti	581.37	465	586	2.483	1,277	1,206	190	190	...	...	802	478	712	199	219	6	346	175
108	93	Patchaimalayankottai	1,815.45	874	1,149	5,522	2,766	2,756	1,083	1,035	...	...	1,353	553	1,585	49	1,087	20	275	11
109	94	Jambuduraikottai	1,816.33	880	1,382	6,530	3,301	3,229	677	668	...	...	1,645	684	1,974	468	1,084	76	655	364
110	96	Oruthattu:	2,049.81	2 230	2,387	11,234	5,640	5,594	1,021	1,046	...	...	3,123	1,663	3,160	496	817	31	1,265	386
111	97 a/b	Malayagoundampatti	910.74	601	724	3,346	1,665	1,681	435	442	...	...	771	355	984	219	192	15	614	186
112	97 b/b	Malayagoundampatti	131.79	390	426	1,957	1,000	957	10	14	...	...	469	273	548	22	89	4	301	...
113	98	Gullagundu	720.38	782	793	3,637	1,834	1,803	630	588	...	...	1,166	498	1,043	94	433	22	495	68
114	99	Pallapatti	1,613.23	1,136	1,341	6,595	3,279	3,316	772	754	...	...	1,683	600	1,804	643	545	121	810	490
115	100	Ethilodu	1,431.38	1,061	1,368	6,892	3,510	3,382	913	855	...	...	1,669	692	2,080	598	1,281	82	579	474
116	101 a/b	Chittarganatham	809.77	586	644	3,412	1.763	1,649	283	255	...	...	917	331	1,087	139	630	53	274	77
117	101 b/b	Chittarganatham	696·42	75	115	748	373	375	51	51	...	...	193	72	217	100	105	...	101	98
118	102	Mattaparai	964.99	431	521	2,452	1,271	1,181	452	388	...	...	763	295	767	217	363	27	314	173
119	103	Kulasekarankottai	1,640.28	1,094	1,311	6,410	3,208	3,202	513	510	...	...	1,955	1,110	1,823	417	695	62	485	310
120	104	Viralipatti	1,533.71	121	130	620	290	330	140	158	...	...	135	62	164	155	47	31	107	123

VILLAGEWISE PRIMARY CENSUS ABSTRACT—*cont.*

7. NILAKOTTAI TALUK

Serial No.	Location code No.	Name of Village	WORKERS III Livestock, Forestry, Fishing, Hunting, Plantations, Orchards & Allied activities		IV Mining and Quarrying		(V) Manufacturing, Processing, Servicing and Repairs (a) Household Industry		(b) Other than Household Industry		VI Construction		VII Trade and Commerce		VIII Transport, Storage & Communications		IX Other Services		X Non-workers	
			M	F	M	F	M	F	M	F	M	F	M	F	M	F	M	F	M	F
			(21)	(22)	(23)	(24)	(25)	(26)	(27)	(28)	(29)	(30)	(31)	(32)	(33)	(34)	(35)	(36)	(37)	(38)
91	79	Kallanai	33	2	3	...	10	4	47	8	9	1	58	2	7	...	75	13	755	1,421
92	80	Kumaram	...	...	...	...	35	...	12	1	8	...	46	...	7	...	29	6	164	487
93	81	Maniyanji	...	...	...	...	6	...	12	...	...	...	30	3	6	...	28	5	205	382
94	82	Thandalai	18	2	...	...	...	...	3	...	...	...	3	1	1	...	13	4	185	277
95	83	Panmaikudi	...	...	...	...	...	...	10	...	...	...	3	...	1	...	9	...	141	282
96	84	Achampatti	...	...	...	...	...	...	26	...	1	...	5	...	1	...	26	5	186	431
97	85	Ilavankulam	6	...	...	...	...	...	...	...	...	...	...	...	2	...	7	...	90	226
98	86 a/b	Vanidamarudur	...	...	9	...	6	...	10	...	2	...	1	...	1	...	14	1	149	415
99	86 b/b	Vanidamarudur	1	...	1	...	...	...	222	...	11	...	36	1	2	...	13	4	256	532
100	87 a/c	Urseri	...	...	...	...	2	...	86	...	...	...	27	...	3	...	33	5	371	687
101	87 b/c	Urseri	...	...	1	...	...	...	4	...	99	30	2	...	...	...	8	1	240	598
102	87 c/c	Urseri	1	...	...	...	4	...	4	...	6	...	8	...	2	...	17	2	357	613
103	88	Errampatti	...	...	...	...	...	...	1	...	1	...	10	...	2	...	15	2	403	838
104	89	Krishnapuram	...	...	...	...	Uninhabited	...	...	...	...	...	...	...	...	...	Uninhabited	...	...	...
105	90	Parli	...	...	...	...	...	...	...	...	...	...	...	...	...	...	...	...	...	1
106	91	Amaladakki	...	...	...	...	Uninhabited	...	...	...	...	...	...	...	...	...	Uninhabited	...	...	...
107	92	Kondayampatti	...	...	8	...	...	...	43	1	...	...	33	1	2	6	61	10	565	1,007
108	93	Patchaimalayankottai	1	...	...	...	10	...	13	...	1	1	62	4	11	...	125	13	1,181	2,707
109	94	Jambuduraikottai	20	8	4	2	44	3	27	2	7	...	71	2	4	...	58	11	1,327	2,761
110	96	Oruthattu	8	...	1	...	66	16	122	4	50	...	295	5	300	4	236	50	2,480	5,098
111	97 a/b	Malayagoundampatti	18	...	...	...	18	1	28	3	10	...	42	3	16	...	45	11	681	1,462
112	97 b/b	Malayagoundampatti	...	...	2	...	11	...	18	2	13	1	38	1	20	...	56	14	452	935
113	98	Gullagundu	1	...	...	...	...	...	41	1	...	...	14	...	12	...	47	3	791	1,709
114	99	Pallapatti	5	...	6	...	65	2	82	3	34	...	109	5	41	...	107	22	1,475	2,673
115	100	Ethilodu	2	...	5	...	70	24	11	...	5	...	47	3	8	...	72	15	1,430	2,784
116	101 a/b	Chittargalnatham	13	...	...	...	21	...	36	...	7	...	62	2	2	1	22	6	676	1,510
117	101 b/b	Chittargalnatham	...	...	...	...	...	...	...	...	2	...	4	1	...	...	5	1	156	275
118	102	Mattaparai	5	2	4	...	4	2	6	1	14	...	21	7	2	...	34	5	504	964
119	103	Kulasekarankottai	36	3	...	...	34	2	300	6	24	...	122	9	31	1	96	24	1,385	2,785
120	104	Viralipatti	...	...	...	...	1	...	...	...							7	1	126	175

PRIMARY CENSUS ABSTRACT – *cont.*

VILLAGEWISE

7. NILAKOTTAI TALUK

Serial No.	Location Code No.	Name of Village	Area of Village in Hectares	Occupied Residential Houses	No. of Households	Total Population including Institutional & Houseless Population			Scheduled Castes		Scheduled Tribes		Literate and Educated Persons		WORKERS: Total Workers (i–ix)		WORKERS: I Cultivators		WORKERS: II Agricultural Labourers	
						P	M	F	M	F	M	F	M	F	M	F	M	F	M	F
(0)	(1)	(2)	(3)	(4)	(5)	(6)	(7)	(8)	(9)	(10)	(11)	(12)	(13)	(14)	(15)	(16)	(17)	(18)	(19)	(20)
121	105	Thathampatti	501.31	320	328	1,673	842	831	163	150	...	...	556	314	469	31	173	8	147	17
122	106	Bodinayakanpatti	471.98	516	600	2,647	1,303	1,344	494	484	...	...	605	315	792	161	110	24	475	125
123	107	Chinnamanayackanpatty	222.77	62	62	248	126	122	49	44	...	...	74	35	74	8	7	...	43	7
124	108	Andipatti	190.44	270	282	1,294	662	632	213	185	...	...	356	162	436	218	118	2	236	207
125	109	Thumbichampatti	54 83	69	69	300	154	146	...	...	...	...	108	60	90	8	33	...	25	5
126	110 a/c	Thanichiyam	378.40	456	487	2,280	1,116	1,164	283	283	...	...	532	245	633	187	201	4	354	160
127	110 b/c	Thanichiyam	512 45	242	274	1,316	633	683	294	319	...	...	351	121	379	239	110	4	192	231
128	110 c/c	Thanichiyam	206.55	436	450	1,991	986	1,005	269	288	...	...	580	254	637	276	224	43	248	215
129	111	Thirumalnatham	161.30	74	83	360	178	182	139	150	...	...	64	33	108	50	...	...	94	50
130	112	Thiruvayavanallur	173·04	99	136	624	293	331	80	91	...	...	209	117	161	4	137	...	18	3
131	113	Nagari	134.05	33	45	212	100	112	19	20	...	...	67	45	58	2	51	...	...	...
132	114	Thathangulam	57.31	61	61	208	100	108	...	...	...	...	42	17	66	3	58	3	7	...
133	115 a/b	Sithalangudi	347.71	281	341	1.364	670	694	312	318	...	...	409	174	412	201	141	7	181	187
134	115 b/b	Sithalangudi	185.89	276	346	1,399	675	724	52	40	...	...	401	181	416	104	242	13	108	88
135	116	Sambakulam	206.08	88	88	394	194	200	91	83	...	...	78	33	114	6	36	1	69	4
136	117	Kalladipatti	304.35	271	354	1,662	839	823	160	157	...	...	421	205	488	180	287	133	108	40
137	118	Chethiravellalapatti	346.22	150	187	997	525	472	20	19	...	...	267	102	263	33	207	6	28	24
138	119	Nakkaluthu	166.00	110	166	758	380	378	359	361	...	...	140	21	214	5	185	...	25	4
139	120	Jambuduraikottai	119.63	...	...	...	Reserve Forest		...	...	...	...	...	...	...	...	...	...	...	...
140	121	Mankaradu	844.37	...	...	...	Reserve Forest		...	...	...	...	...	...	...	...	...	...	...	...
141	122	Sirumalai North West	2,214.08	...	...	...	Reserve Forest		...	...	...	...	...	...	...	...	...	...	...	...
142	123	Sankarampatti	730.00	...	...	...	Reserve Forest		...	...	...	...	...	...	...	...	...	...	...	...
143	124	Sirumalai West Block	13,025.87	...	...	...	Reserve Forest		...	...	...	...	...	...	...	...	...	...	...	...
144	125	Valayapatti	419.52	...	...	...	Reserve Forest		...	...	...	...	...	...	...	...	...	...	...	...
145	126	Waghuthumalai	2,394·99	...	...	...	Reserve Forest		...	...	...	...	...	...	...	...	...	...	...	...
146	127	Katchaikatti	509.53	...	...	...	Reserve Forest		...	...	...	...	...	...	...	...	...	...	...	...
147	128	Mannadimangalam	640.91	...	...	...	Reserve Forest		...	...	...	...	...	...	...	...	...	...	...	...
148	129	Usilampatti	80.29	...	...	...	Reserve Forest		...	...	...	...	...	...	...	...	...	...	...	...
149	130	Sempatti	1,020.41	...	...	...	Reserve Forest		...	...	...	...	...	...	...	...	...	...	...	...
150	131	Muthupatti	350.76	...	...	...	Reserve Forest		...	...	...	...	3	1	2	...	...	...	...	...
151	132	Kodimangalam	1,153.56	2	2	9	5	4	...	...	...	...	...	...	...	...	...	...	...	...
		Taluk Total	104,118·00	56,022	66,569	313,563	156,923	156,641	35,110	34,539	...	...	84,858	38,865	9,1185	24,585	36,943	3,155	36,604	18,504

VILLAGEWISE PRIMARY CENSUS ABSTRACT—*concld.*

7. NILAKOTTAI TALUK

Serial No.	Location Code No.	Name of Village	WORKERS III Livestock, Forestry, Fishing, Hunting, Plantations, Orchards & Allied activities		IV Mining and Quarrying		(V) Manufacturing, Processing, Servicing and Repairs (a) Household Industry		(b) Other than Household Industry		VI Construction		VII Trade and Commerce		VIII Transport, Storage & Communications		IX Other Services		X Non-workers	
			M	F	M	F	M	F	M	F	M	F	M	F	M	F	M	F	M	F
			(21)	(22)	(23)	(24)	(25)	(26)	(27)	(28)	(29)	(30)	(31)	(32)	(33)	(34)	(35)	(36)	(37)	(38)
121	105	Thathampatti	2	...	...	...	7	...	29	...	1	...	30	...	9	...	71	6	373	800
122	106	Bodinayakanpatti	4	...	...	...	44	...	37	...	7	...	46	...	5	...	64	12	511	1,183
123	107	Chinnamanayackanpatti	3	...	...	...	...	...	5	...	...	...	3	1	1	...	12	...	52	114
124	108	Andipatti	5	...	...	...	10	1	12	2	3	...	20	1	3	...	29	5	226	414
125	109	Thumbichampatti	...	...	8	...	8	2	...	...	..	...	2	...	...	...	14	1	64	138
126	110 a/c	Thanichiyam	2	...	2	...	7	...	18	...	9	1	13	1	3	...	26	1	481	977
127	110 b/c	Thanichiyam	...	...	...	...	1	...	12	...	...	...	14	...	4	...	46	4	254	444
128	110 c/c	Thanichiyam	9	...	...	...	7	...	36	...	1	1	54	9	3	...	25	8	379	729
129	111	Thirumalanatham	9	...	...	...	...	...	...	...	...	...	3	...	1	...	1	...	70	132
130	112	Thiruvayavanallur	...	...	...	...	...	...	1	...	1	...	2	...	1	...	1	1	132	327
131	113	Nagari	...	...	...	...	...	...	1	...	...	...	...	...	1	...	5	2	42	110
132	114	Thathangulam	...	...	...	...	...	...	...	...	...	...	1	...	...	...	...	...	34	105
133	115 a/b	Sithalangudi	...	...	...	...	2	...	53	...	...	...	5	1	1	...	29	6	258	493
134	115 b/b	Sithalangudi	15	...	...	...	2	...	12	...	...	...	12	...	...	...	25	3	259	620
135	116	Sambakulam	...	...	...	...	1	...	1	1	...	...	2	...	...	...	5	...	80	194
136	117	Kalladipatti	...	...	...	...	3	...	60	...	2	...	8	2	2	...	18	5	351	643
137	118	Chethiravellalapatti	...	...	...	...		...	...	...	4	...	6	...	...	...	18	3	262	439
138	119	Nakkaluthu	...	...	...	...	...	...		...	...	...	1	...	1	...	2	1	166	373
139	120	Jambuduraikottai	...	...	...	...	...	...	...	...	...	...	...	...	...	...	...	...	...	...
140	121	Mankaradu	...	...	...	...	...	...	...	...	...	...	...	...	...	...	...	...	...	...
141	122	Sirumalai North West	.	...	...	...	...	...	...	...	...	...	...	...	...	...	...	...	...	...
142	123	Senkottampatti	...	...	...	...	...	...	...	...	...	...	...	...	...	...	...	...	...	...
143	124	Sirumalai West Block	...	...	...	...	...	...	...	...	...	...	...	...	...	...	...	...	...	...
144	125	Valayapatti	...	...	...	...	...	...	...	...	...	...	...	...	...	...	...	...	...	...
145	126	Waghuthumalai	...	...	...	...	...	...	...	...	...	...	...	...	...	...	...	...	...	...
146	127	Katchalkatti	...	...	...	...	...	...	...	...	...	...	...	...	...	...	...	...	...	...
147	128	Mannadimangalam	...	...	...	...	...	...	...	...	...	...	...	...	...	...	...	...	...	...
148	129	Uallampatti	..	...	...	...	...	...	..	...	...	...	...	...	...	...	...	...	...	...
149	130	Senipatti	...	...	...	...	...	..	...	...	...	...	...	...	...	...		...	..	...
150	131	Muthupatti	...	...	...	...	...	...	...		...	...	...	...	...	..	2	...	3	4
151	132	Kodimangalam	...	...	...	...	...	...	...	...	...	...	...	...	...	...	...	...	...	...
		Taluk Total	670	120	153	31	2,087	280	3,122	275	694	100	4,174	612	1,115	68	5,623	1,440	65,738	32,056

FOOT NOTE: L. C. Nos. 1 a/d, 2 c/c & 24 are Non-City—Urban. Units L C No. 95 is Transferred to Dindigul Taluk.

APPENDIX

Statement Showing a List of Revenue Villages Forming Part of Panchayats.

7. NILAKOTTAI TALUK

Location Code No.	Name of Village	Name of Panchayat in which included with alphabetical indications for the total segment	Cross reference for the other segment/ segments of the Panchayat
(1)	(2)	(3)	(4)
5	Pannaipatti	Pannaipatti Viralipatti a/b	6 a/b for b/b.
6 a/b	Viralipatti	Pannaipatti Viralipatti a/b	5 for b/b
12	Sivagnanapuram	Sivagnanapuram a/b	27 for b/b
15	Bangalapatti	Nuthulapuram b/c	16 for a/c, 17 for c/c
16	Nuthulapuram	Nuthulapuram a/c	15 for b/c, 17 for c/c
17	Chinnamanaickankottai	Nuthulapuram c/c	15 for b/c, 16 for a/c
27	Bodiagoundanpatti	Sivagnanapuram b/b	12 for a/b
32	Koil Kuruvithurai	Kuruvithurai a/b	34 for b/b
34	Ayan Kuruvithurai	Kuruvithurai b/b	32 for a/b
39	Pettai	Sholavandan b/c	47 for a/c, 46 for c/c
41	Koil Thengarai	Thengarai a/b	42 for b/b
42	Ayan Thengagri	Thengarai b/b	41 for a/b
43	Kechirairuppu	Melakkal b/b	44 for a/b
44	Melakkal	Melakkal a/b	43 for b/b
45	Thiruvedagam	Thiruvedagam a/b	111 for b/b
46	Solaikurichi	Sholavandan c/c	47 for a/c, 39 for b/c
47	Sholavandan	Sholavandan a/c	39 for b/c, 46 for c/c
55	Kuttimekkipatti	Kuttimekkipatti a/b	58 for b/b
58	Kulakarai	Kuttimekkipatti b/b	55 for a/b
59	Koilpatti	A. Koilpatti a/b	60 for b/b
60	Vaikasipatti	A. Koilpatti b/b	59 for a/b
61	Ramagoundampatti	Valayapatti b/b	62 for a/b
62	Valayapatti	Valayapatti a/b	61 for b/b
66	Paraipatti	Paraipatti a/b	67 for b/b
67	Saranthangi	Paraipatti b/b	66 for a/b
70	Palamedu	Palamedu a/b	73 for b/b
71	Rajakkalpatti	Rajakkalpatti a/c	72 for b/c, 89 for c/c

Location Code No.	Name of Village	Name of Panchayat in which included with alphabetical indications for the total segment	Cross reference for the other segment/ segments of the Panchayat.
(1)	(2)	(3)	(4)
72	Sempatti	Rajakkalpatti b/c	71 for a/c, 89 for, c/c
73	Konapatti	Palamedu b/b	70 for a/b
75	Sukkampatti	Muduvarpatti b/b	76 for a/b
76	Muduvarpatti	Muduvarpatti a/b	75 for b/b
78	Alanganallur	Alanganallur a/b	85 for b/b
79	Kallanai	Kallanai a/c	80 for b/c, 90 for c/c
80	Kumaram	Kallanai b/c	79 for a/c, 90 for c/c
85	Ilakangulam	Alanganallur b/b	78 for a/b
89	Krishnapuram	Rajakkalpatti c/c	71 for a/c, 72 for b/c
90	Parli	Kallanai c/c	79 for a/c, 80 for b/c
91	Amaladakki	Kondayampatti b/c	92 for a/c, 116 for c/c
92	Kondayampatti	Kondayampatti a/c	91 for b/c, 116 for c/c
96	Oruthattu	Ammayanaickanur a/b	97 b/b for b/b
97 b/b	Malayagoundanpatti	Ammayanaickanur b/b	96 for a/b
98	Gullalagundu	Gullalagundu a/b	117 for b/b
102	Mattaparai	Mattaparai a/b	114 for b/b
107	Chinnamanaickanpatti	Andipatti b/c	108 for a/c, 109 for c/c
108	Andipatti	Andipatti a/c	107 for b/c, 109 for c/c
109	Thumbichampatti	Andipatti c/c	108 for a/c, 107 for b/c
111	Thirumalnatham	Thiruvedagam b/b	45 for a/b
112	Thiruvalavayanallur	Thiruvalavayanallur a/b	113 for b/b
113	Nagari	Thiruvalavayanallur b/b	112 for a/b
114	Thathankulam	Mattaparai b/b	102 for a/b
116	Sambakulam	Kondayampatti c/c	92 for a/c, 91 for b/c
117	Kalladipatti	Gullalagundu b/b	98 for a/b

URBAN BLOCKWISE PRIMARY CENSUS ABSTRACT

7. NILAKOTTAI TALUK

Serial No.	Location Code No.	Name of Town/ Ward/ Enumerator's Block No.		Area of Town in Sq. Km.	Occupied Residential Houses	No. of Households	Total Population including Institutional & Houseless Population			Scheduled Castes		Scheduled Tribes		Literate and Educated Persons		WORKERS: Total Workers (i—ix)		WORKERS: I Cultivators		WORKERS: II Agricultural Labourers	
							P	M	F	M	F	M	F	M	F	M	F	M	F	M	F
(0)	(1)	(2)		(3)	(4)	(5)	(6)	(7)	(8)	(9)	(10)	(11)	(12)	(13)	(14)	(15)	(16)	(17)	(18)	(19)	(20)
	XVI	Batlagundu (P) Ward No.	E. B. No.																		
1		1	451		92	100	525	227	298	10	60	1	..	173	156	119	31	5	...	3	4
2			452		97	104	594	301	293	...	...	...	...	235	156	135	16	8	...	7	1
			Total		189	204	1,119	528	591	10	60	1	...	408	312	254	47	13	...	10	5
3		2	453		191	192	1,080	675	405	81	29	...	...	439	124	240	23	28	...	...	2
4			454		102	123	604	310	294	...	...	...	...	216	139	140	10	17	1	18	1
5			477		58	80	416	202	214	...		...	...	62	17	142	92	59	20	22	52
			Total		351	395	2,100	1,187	913	81	29	...	...	717	280	522	125	104	21	40	55
6		3	455	Total	147	209	982	507	475	...	...	...	...	389	229	257	9	1	...	17	...
7		4	456		70	82	405	202	203	2	4	...	...	157	128	94	4	10	...	...	...
8			457		96	118	609	306	303	1	...	...	...	240	177	148	21	15	...	3	2
			Total		166	200	1,014	508	506	3	4	...	...	397	305	242	25	25	...	3	2
9		5	458		120	146	695	318	377	17	23	...	...	265	307	141	24	29	4	...	...
10			459		41	42	236	155	121	...	...		...	101	95	46	4	7	...	...	...
			Total		161	188	931	433	498	17	23	...	...	366	402	187	28	36	4	...	...
11		6	460	Total	107	136	753	385	368	4	2	...	...	304	218	165	7	13	2	15	5
12		7	461		90	95	488	253	235	...	...	...	...	193	116	126	23	13	1	5	1
13			462		50	58	315	157	158	...	...	...	...	115	70	89	1	6	...	2	...
			Total		140	153	803	410	393	...		...	...	308	186	215	24	19	1	7	
14		8	463		72	94	455	226	229	1	1	..	...	159	114	122	2	21	...	16	...
15			464		85	12[illegible]	542	272	270	...	...	...	...	163	76	140	7	24	...	48	1
16			465		67	99	451	225	226	93	87	...	...	101	37	126	4	8	1	73	2
17			466		138	139	636	320	316	106	140	...	..	125	38	176	3	26	...	134	3
			Total		362	458	2,084	1,043	1,041	200	228	...	...	548	265	564	16	79	1	271	6

URBAN BLOCKWISE

7. NILAKOTTAI

PRIMARY CENSUS ABSTRACT—*cont.*

Serial No.	Location Code No.	Name of Town/ Ward/Enumerator's Block No.			WORKERS III Livestock, Forestry, Fishing, Hunting, Plantations, Orchards & Allied activities M	III F	IV Mining and Quarrying M	IV F	(V) Manufacturing, Processing, Servicing and Repairs (a) Household Industry M	(a) F	(b) Other than Household Industry M	(b) F	TALUK WORKERS VI Construction M	VI F	VII Trade and Commerce M	VII F	VIII Transport, Storage & Communications M	VIII F	IX Other Services M	IX F	X Non-workers M	X F
					(21)	(22)	(23)	(24)	(25)	(26)	(27)	(28)	(29)	(30)	(31)	(32)	(33)	(34)	(35)	(36)	(37)	(38)
	XVI	Batlagundu (P)—*cont.*	Ward No.	E.B. No.																		
1			1	451	1	...	...	...	...	...	12	2	3	...	38	14	12	...	45	11	108	2[illegible]7
2				452	1	3	...	...	8	1	10	...	10	...	33	5	21	...	37	6	166	277
				Total	2	3	...	...	8	1	22	2	13	...	71	19	33	...	82	17	274	544
3			2	453	3	...	...	...	1	1	38	2	18	...	69	6	7	...	76	12	435	382
4				454	...	...	...	...	...	...	10	...	1	...	10	1	16	...	68	7	170	284
5				477	28	17	...	...	...	...	8	...	2	2	15	1	6	...	2	...	60	122
				Total	31	17	...	...	1	1	56	2	21	2	94	8	29	...	146	19	665	788
6			3	455	Total	2	...	...	...	7	...	19	...	24	...	51	...	37	...	99	9	250	466
7			4	456		2	...	...	...	...	...	17	...	15	...	17	...	8	...	25	4	108	199
8				457		1	...	...	...	...	...	11	...	5	...	38	8	12	...	63	11	158	282
				Total		3	...	...	...	...	...	28	...	20	...	55	8	20	...	88	15	266	481
9			5	458		...	...	...	...	...	...	9	...	...	...	32	1	10	...	61	19	177	353
10				459		...	...	...	...	...	...	1	...	1	...	16	...	5	...	16	4	69	117
				Total		...	...	...	...	...	...	10	...	1	...	48	1	15	...	77	23	246	470
11			6	460	Total	1	...	...	...	...	...	16	...	2	...	64	...	11	...	43	...	220	361
12			7	461		...	...	...	...	...	1	5	1	1	...	54	13	16	...	32	4	127	212
13				462		1	...	...	...	1	1	19	...	1	...	43	...	7	...	9	...	68	157
				Total		1	...	...	...	1	2	24	1	2	...	97	13	23	...	41	4	195	369
14			8	463		...	...	...	...	4	...	9	...	2	...	41	1	15	...	14	1	104	227
15				464		...	...	...	...	...	2	2	1	5	...	35	2	14	...	12	1	132	263
16				465		...	...	...	...	...	...	2	...		...	11	...	26	...	6	1	99	222
17				466		...	...	...	...	...	...	...	...	13	...	1	...	1	...	1	...	144	313
				Total		...	...	...	...	4	2	13	1	20	...	88	3	76	...	33	3	479	1,025

URBAN BLOCKWISE

7. NILAKOTTAI

PRIMARY CENSUS ABSTRACT—*cont.*

TALUK

Serial No.	Location Code No.	Name of Town/ Ward/Enumerator's Block No.	Area of Town in Sq. Km.	Occupied Residential Houses	No. of Households	Total Population including Institutional & Houseless Population			Scheduled Castes		Scheduled Tribes		Literate and Educated Persons		WORKERS I Total Workers (i—ix)		I Cultivators		II Agricultural Labourers	
						P	M	F	M	F	M	F	M	F	M	F	M	F	M	F
(0)	(1)	(2)	(3)	(4)	(5)	(6)	(7)	(8)	(9)	(10)	(11)	(12)	(13)	(14)	(15)	(16)	(17)	(18)	(19)	(20)
	XVI	Batlagundu (P)—*cont.*																		
18		9 467		54	72	428	224	204	—	...	—	...	167	105	106	5	21	...	...	...
19		468		71	92	500	247	253	...	—	...	...	177	118	134	1	37	...	11	...
		Total		125	164	928	471	457	...	—	—	...	344	223	240	6	58	...	11	...
20		10 469		47	55	306	145	161	...	...	...	...	126	103	74	6	7	—	1	...
21		470		117	117	596	305	291	...	—	...	...	261	175	143	1	36	—	3	—
		Total		164	172	902	450	452	...	...	—	...	387	278	217	7	43	—	4	...
22		11 471		79	100	567	280	287	—	...	...	...	193	110	152	7	37	...	27	...
23		472		62	84	443	215	228	...	...	...	...	154	109	98	8	20	...	23	4
		Total		141	184	1,010	495	515	...	...	—	...	347	219	250	15	57	...	50	4
24		12 473		76	109	444	222	222	—	...	—	—	174	117	108	8	7	...	7	3
25		474		97	129	614	308	306	1	1	—	...	216	125	147	11	18		25	4
		Total		173	238	1,058	530	528	1	1	...	—	390	242	255	19	25	...	32	7
26		13 475		116	136	697	348	349	2	5	...	—	252	178	177	44	16	2	4	...
27		476		52	75	373	202	171	...	...	—	...	113	51	106	22	42	2	19	17
		Total		168	211	1,070	550	520	2	5	...	—	365	229	283	66	58	4	23	17
		Town Total	11·54	2,394	2,912	14,754	7,497	7,257	318	352	1	...	5,270	3,388	3,651	394	531	33	483	102

URBAN BLOCKWISE

PRIMARY CENSUS ABSTRACT—*cont.*

7. NILAKOTT I

TALUK

Serial No.	Location Code No.	Name of Town/ Ward/Enumerator's Block No.		WORKERS III Livestock, Forestry, Fishing, Hunting, Plantations, Orchards & Allied activities		IV Mining and Quarrying		(V) Manufacturing, Processing, Servicing and Repairs (a) Household Industry		(b) Other than Household Industry		VI Construction		VII Trade and Commerce		VIII Transport, Storage & Communications		IX Other Services		X Non-workers	
				M	F	M	F	M	F	M	F	M	F	M	F	M	F	M	F	M	F
				(21)	(22)	(23)	(24)	(25)	(26)	(27)	(28)	(29)	(30)	(31)	(32)	(33)	(34)	(35)	(36)	(37)	(38)
	XVI	Batlagundu (P)—*cont.*																			
18		9	467	...	...	...	...	...	...	4	...	...	...	39	...	8	...	34	5	118	199
19			468	...	...	...	...	1	...	8	...	9	...	38	...	10	...	20	1	113	252
			Total	...	...	...	...	1	...	12	...	9	...	77	...	18	...	54	6	231	451
20		10	469	...	...	...	...	1	...	8	3	...	...	46	1	2	...	9	2	71	155
21			470	...	...	...	...	...	...	24	...	1	...	53	...	2	—	24	1	162	290
			Total	...	...	...	...	1	...	32	3	1	...	99	1	4	—	33	3	233	445
22		11	471	...	...	...	...	...	...	8	...	1	—	33	3	23	—	23	4	128	280
23			472	1	...	...	...	...	...	3	...	4	...	28	...	4	...	15	4	117	220
			Total	1	...	...	...	...	...	11	...	5	...	61	3	27	...	38	8	245	500
24		12	473	...	...	1	...	...	...	14	1	...	...	46	1	6	—	27	3	114	214
25			474	...	...	...	...	...	...	16	...	...	...	54	2	7	...	27	5	161	295
			Total	...	...	1	...	...	...	30	1	...	...	100	3	13	—	54	8	275	509
26		13	475	1	...	...	...	4	...	26	1	2	...	76	7	11	...	37	34	171	305
27			476	1	...	...	...	...	...	5	1	1	...	30	1	4	...	4	1	96	149
			Total	2	...	...	...	4	...	31	2	3	...	106	8	15	...	41	35	267	454
			Town Total	43	20	...	...	27	6	304	12	821	2	1,011	69	301	...	829	150	3,846	6,863

URBAN BLOCKWISE PRIMARY CENSUS ABSTRACT—*cont.*

7. NILAKOTTAI TALUK

Serial No.	Location Code No.	Name of Town/Ward/Enumerator's Block No.			Area of Town in Sq. Km.	Occupied Residential Houses	No. of Households	Total Population including Institutional & Houseless Population			Scheduled Castes		Scheduled Tribes		Literate and Educated Persons		WORKERS: Total Workers (i—ix)		WORKERS: I Cultivators		WORKERS: II Agricultural Labourers	
								P	M	F	M	F	M	F	M	F	M	F	M	F	M	F
(0)	(1)	(2)			(3)	(4)	(5)	(6)	(7)	(8)	(9)	(10)	(11)	(12)	(13)	(14)	(15)	(16)	(17)	(18)	(19)	(20)
	XVII	Nilakottai (P) Ward No.	E B. No.																			
1		1	478			101	133	735	408	327	70	28	...	...	350	186	159	39	22	1	23	18
2			479			52	52	240	112	128	...	...	...	...	93	85	51	6	...	...	1	...
				Total		153	185	975	520	455	70	28	...	...	443	271	210	45	22	1	24	18
3		2	480			120	138	606	316	290	7	6	...	...	253	175	177	35	13	1	6	...
4			481			56	56	259	123	136	...	...	...	...	96	73	57	2	5	...	3	...
				Total		176	194	865	439	426	7	6	...	...	349	248	234	37	18	1	9	...
5		3	482	Total		84	97	485	250	235	...	...	...	...	195	148	118	9	17	...	1	2
6		4	483	Total		120	135	658	329	329	...	...	...	...	254	190	170	18	7	...	...	...
7		5	484	Total		123	123	579	275	304	...	...	...	...	225	170	165	8	9	...	2	...
8		6	485	Total		110	117	545	259	286	...	...	...	...	208	167	141	19	9	...	3	...
9		7	486			83	83	376	182	194	...	...	...	...	140	101	109	3	13	...	5	2
10			487			114	114	552	262	290	...	...	...	...	198	129	134	22	19	5	6	3
				Total		197	197	928	444	484	...	...	...	...	338	230	243	25	32	5	11	5
11		8	488			116	125	660	290	370	21	75	...	...	224	262	163	19	4	...	...	1
12			489			122	136	720	373	347	64	49	...	...	290	205	173	13	22	...	6	1
				Total		238	261	1,380	663	717	85	124	...	...	514	467	336	32	26	...	6	2
13		9	490	Total		71	101	429	205	224	36	39	...	...	143	81	103	20	6	...	7	13
14		10	491	Total		78	100	509	257	252	243	236	...	...	75	39	125	...	27	...	111	...
15		11	492	Total		75	90	495	247	248	88	88	...	...	91	27	153	3	63	1	69	...
16		12	493			100	113	757	381	376	...	...	...	...	81	33	185	16	67	1	12	11
17			494			102	122	579	301	278	188	173	...	...	106	16	159	11	30	2	81	8
				Total		202	235	1,326	682	654	188	173	...	...	187	49	344	27	97	3	93	19
				Town Total	10·32	1,627	1,835	9,184	4,570	4,614	717	694	...	...	3,022	2,087	2,368	243	333	11	336	59

URBAN BLOCKWISE

7. NILAKOTTAI

Serial No.	Location Code No.	Name of Town/ Ward/Enumerator's Block No.			WORKERS III Livestock, Forestry, Fishing, Hunting, Plantations, Orchards & Allied activities		IV Mining and Quarrying		(V) Manufacturing, Processing, Servicing and Repairs (a) Household Industry		(b) Other than Household Industry	
					M	F	M	F	M	F	M	F
					(21)	(22)	(23)	(24)	(25)	(26)	(27)	(28)
	XVII	Nilakottai (P)—*cont* Ward No.	E.B. No.									
1		1	478		...	...	...	...	2	...	5	1
2			479		1	...	...	...	...	...	2	...
				Total	1	...	...	...	2	...	7	1
3		2	480		...	...	...	...	18	6	3	1
4			481		1	...	...	...	...	...	3	...
				Total	1	...	...	...	18	6	6	1
5		3	482	Total	...	...	...	...	7	1	4	...
6		4	483	Total	...	...	...	...	7	1	26	3
7		5	484	Total	...	...	...	...	...	...	55	...
8		6	485	Total	...	...	...	...	16	...	40	3
9		7	486		...	...	...	...	...	...	19	...
10			487		...	...	...	...	17	3	7	6
				Total	...	...	...	...	17	3	26	6
11		8	488		1	...	...	...	14	...	11	...
12			489		...	...	...	...	...	...	16	...
				Total	1	...	...	...	14	...	27	...
13		9	490	Total	...	...	...	...	14	2	13	...
14		10	491	Total	...	...	...	...	...	...	...	...
15		11	492	Total	...		...	...	...	...	11	...
16		12	493		...	...	...	...	...	...	...	...
17			494		...	...	...	...	...	...	20	...
				Total	...	...	...	...	...	...	20	...
				Town Total	3	...	...	...	95	13	235	14

Area figures for village and town areas are those supplied by the Assistant Director of Survey and Land Records of t District concerned (in consultation with the Tahsildars of the taluks concerned) and Local bodies respectively. The total of t area figures of the village and town areas will not tally with the taluk figures furnished by the Director of Land Records becau taluk area given by the Director of Land Records takes into account hills, forests, rivers etc., whereas village and town area m not include the same.

PRIMARY CENSUS ABSTRACT—*concld.*

TALUK	WORKERS VI Construction		VII Trade and Commerce		VIII Transport, Storage Communications		IX Other Services		X Non-workers	
	M	F	M	F	M	F	M	F	M	F
	(29)	(30)	(31)	(32)	(33)	(34)	(35)	(36)	(37)	(38)
	1	...	47	2	5	...	54	17	249	288
	...	...	24	1	3	...	20	5	61	122
	1	...	71	3	8	...	74	22	310	410
	2	1	86	3	3	...	46	23	139	255
	1	...	15	...	...	...	29	2	66	134
	3	1	101	3	3	...	75	25	205	389
	4	...	45	2	5	...	35	4	132	226
	3	...	100	7	4	...	23	7	159	311
	1	...	69	...	3	...	26	8	110	296
	1	...	53	4	1	...	18	12	118	267
	1	...	56	...	6	...	9	1	73	191
	8	1	52	...	6	...	19	4	128	268
	9	1	108	...	12	...	28	5	201	459
	2	...	80	7	4	...	47	11	127	351
	1	...	62	1	6	...	60	11	200	334
	3	...	142	8	10	...	107	22	327	685
	—	...	45	...	...	...	18	5	102	204
	...	...	2	...	1	...	11	...	105	2 2
	1	...	6	...	...	...	2	2	95	245
	...	...	2	...	...	...	104	4	196	360
	1	...	10	...	9	...	8	1	142	267
	1	...	12	...	9	...	112	5	338	627
	27	2	754	27	56	...	529	117	2,202	4,371

APPENDIX

Statement showing the details of Ward/HNB and Door Numbers constituting the E.B.

E. B. No.	No. of Survey Ward/Street No.	Door Nos. included in the Enumerator's Block
(1)	(2)	(3)
	XVI BATLAGUNDU (P)	
451	1 - 1	16—31
		347 - 309
	2	1—12A
	3	7 - 42
	5	1— 6
	6	1— 3
	7	1— — 7 —
	8	1—2/6
452	9	2—29
	10	2 - 25
	11	2 - 10
	12	1— 6
	13	2— 9
	15	2— 8
	16	1— 8
	17	1— 2
	18	1— 2
453	2 - 1	250 - 339
	2	1 - 113
	3	1 - 18
454	12	1—14
	13	1—13
	14	1— 6
	15	1 - 13
	16	1—65
	17	1— 5
455	3 - 1	228
	2	1—67
	3	1 — 4
	4	2 - 23
	5	1—38
	6	1—2
	7	1—39
456	4 - 1	2 - 34
	3	1 - 12

E. B. No.	No. of Survey Ward/Street No.	Door Nos. included in the Enumerator's Block
(1)	(2)	(3)
	XVI. BATLAGUNDU (P)—*cont.*	
	4	1—10
	5	5—20
	6	1— 3
	7	1—17
457	8	1—23
	9	2—19
	10	1—
	11	1—12
	12	1—11
	13	1—19
	14	3— 4
	15	1—16
	16	1— 9
458	5 - 1	2—77
	2	1 - 62
	4	1— 7
459	5	1— 3
	6	5—46
	7	1— 2
460	6—1	37—100
	2	1— 8
	3	2
	4	2 - 136
	5	1— 6
466	8 - 14	1—18/3
	15	1—24/3
	16	1— 5/5
	17	1—10/2
	18	1—24
467	9—1	191—203
	2	50 - 63
	3	21—32
	4	4—10
	5	1—117
468	6	4—19
	7	1—16

E. B. No.	No. of Survey Ward/Street No.	Door Nos. included in the Enumerator's Block
(1)	(2)	(3)
	XVI BATLAGUNDU (P)—*cont.*	
	8	1—5
	9	2(a)—23
	10	1— 4
	11	1— 5
	12	2—16
469	10—1	2—24
	2	1— 2
	3	5—16
470	4	79—113
	6	2—32 (a)
	7	2—39
	8	2— 8
	9	2—16
	10	1— 8
	11	3— 4
471	11—1	25—a
	2	27—37
	3	1—16
460	6—6	2—28
	7	3—11
	8	18—30
	9	2—20
	10	5—13
	11	1—30
461	7—1	1— 4
	2	114
	3	11—28
	4	1—10
	5	25—49
	6	3—28
	7	1— 5
	8	1—39 a
462	9	1—10
	10	1—14
	11	1—22
		1—16

E. B. No.	No. of Survey Ward/Street No.	Door Nos. included in t Enumerator's Block
(1	(2)	(3)
	XVI BATLAGUNDU (P)—*cont.*	
463	8—1	219—223
	2	1—47
	3	2—16
	4	12—26
464	5	2—29 (a)
	6	1—19
	7	40—51 (a)
	8	11—20
465	9	1—15
	10	1—12
	11	1—18
	12	1—32
466	13	1—8/5
471	11—4	1—14
	5	1—14
472	6	34—56
	7	1—11
	8	1— 9
	9	1— 3
	10	1—10
	11	1—11
473	12—1	2—13
	2	2—30
	3	1—14
	4	3— 8
	6	58—63
	7	41—56
474	8	1—22
	9	1—15
	10	1—16
	11	2— 5
	12	2—15 a
	13	1—19
	14	2—42
475	13—1	140—158
	2	1— 3
	3	1— 3

E. B. No.	No. of Survey Ward/Street No.	Door Nos. included in the Enumerator's Block
(1)	(2)	(3)
	XVI BATLAGUNDU (P)—*cont.*	
	4	28—38
	5	39—47
	6	2—81 @
476	7	1—34
	8	1— 4
	9	1
	10	1—26
477	2—4	3—10
	5	1 (a)—1 (e)
	6	1— 2 (e)
	7	1—11
	8	6— 9
	9	1— 7
	10	1 (a)—2 (e)
	11	1 (a)—16

E. B No.	No. of Survey Ward	Door Nos. included in the Enumerator's Block
(1)	(2)	(3)
	XVII NILAKOTTAI (P)	
478	I	1—22
		1—28
		1—18
		1—57
479		1A—16
		1—18
		1—13
		1—10
480	II	1—11
		1—16
		1—30
		1— 6
481		1—17
		1—103
482	III	1—51
		1—33
		1—21
		1—12
		1—15

E. No.	No. of Survey Ward	Door Nos. included in the Enumerator's Block
(1)	(2)	(3)
	XVII NILAKOTTAI (P)—*cont.*	
		1—37
		1—46
483	IV	1—71
		21—51
		1—133
		1— 6
		2— 3
		1—15
		1—19
		1— 9
		1—16
		1—10
		1— 8
484	V	1—10
		1—32
		1— 7
		1—16
		1—70
		1
		1— 8
		1—20
		1—18
485	VI	55—62
		14—29
		1—24
		1— 5
		1—17
		1—74
		1—13
		1— 7
486	VII	1— 8
		1—15
		1— 3
		1—51
		1—15
		1—18
		1— 8
		1—16

PRIMARY CENSUS ABSTRACT

TALUK

E. B. No.	No. of Survey Ward	Door Nos. included in the Enumerator's Block	Scheduled Tribes		Literate and Educated Persons		WORKERS: Total Workers (i—ix)		WORKERS: I Cultivators		WORKERS: II Agricultural Labourers	
			M	F	M	F	M	F	M	F	M	F
(1)	(2)	(3)	(11)	(12)	(13)	(14)	(15)	(16)	(17)	(18)	(19)	(20)
	XVII NILAKOTTAI (P)—*cont.*											
487		1—22	...	...	1,355	552	1,632	655	530	20	909	617
		1—14	...	...	301	111	429	380	79	70	302	289
		1—5	...	...	94	33	102	30	51	7	40	21
		1—29	...	...	231	50	354	167	39	3	258	142
488	VIII	1—16	...	...	1,030	379	1,229	258	565	18	512	219
		61—1:9	...	...	1,900	814	1,873	448	745	18	775	394
		1—40A	...	...	2,013	1,545	1,324	513	326	7	184	114
		1—5	...	...	802	347	957	168	398	15	446	131
		1—18	...	...	270	67	526	131	233	8	275	120
		1—24	...	...	726	249	913	338	589	116	183	196
489		1—42	...	...	880	337	1,319	314	549	15	419	251
		1—24	...	...	412	144	750	223	453	7	195	202
		1—21	...	...	482	207	674	30	491	3	134	23
		1—19	...	...	493	126	340	22	255	15	48	6
		1—22	...	...	846	372	902	145	660	76	126	55
		1—20	...	...	415	242	561	32	294	3	239	17
490	IX	1—18	...	...	341	121	386	141	295	71	54	61
491	X	2—93	...	...	1,539	625	1,543	574	557	128	851	427
492	XI	1—89	...	...	643	232	810	212	449	109	300	95
		1—35	...	...	27	13	51	4	32	...	18	4
493	XII	1—45A	...	...	528	177	841	239	536	14	247	222
		1—61	...	...	32	22	144	2	61	...	72	2
494		1—34	...	...	436	158	605	17	217	...	313	9
		1—43	...	...	569	247	657	132	353	...	131	75
		1—73	...	...	1,276	633	1,304	174	703	45	470	110
			...	...	620	256	776	306	368	13	268	278
			...	...	2,370	1,117	2,365	498	880	56	931	51
			...	...	346	121	423	57	259	1	72	54
			...	...	314	87	375	42	255	15	81	26
			...	...	462	151	615	37	347	3	234	30

VILLAGEWISE PRIMARY CENSUS ABSTRACT—*cont.*

7. NILAKOTTAI TALUK

Serial No.	Location Code No.	Name of Village	WORKERS III Livestock, Forestry, Fishing, Hunting, Plantations, Orchards & Allied activities		IV Mining and Quarrying		(V) Manufacturing, Processing, Servicing and Repairs (a) Household Industry		(b) Other than Household Industry		VI Construction		VII Trade and Commerce		VIII Transport, Storage & Communications		IX Other Services		X Non-workers	
			M	F	M	F	M	F	M	F	M	F	M	F	M	F	M	F	M	F
			(21)	(22)	(23)	(24)	(25)	(26)	(27)	(28)	(29)	(30)	(31)	(32)	(33)	(34)	(35)	(36)	(37)	(38)
1	1 b/d	Batlagundu	1	..	...	...	38	4	24	...	2	...	29	1	8	...	91	13	1,100	1,933
2	1 e/d	Batlagundu	1	...	...	...	5	...	3	...	...	6	9	1	...	...	30	14	338	431
3	1 d/d	Batlagundu	...	..	...	...	3	...	3	...	...	...	1	2	...	...	4	...	76	142
4	2 a/c	Kanavaipatti	16	9	.	...	11	3	5	1	1	1	7	3	2	...	15	5	208	378
5	2 b/c	Kanavaipatti	2	...	5	..	24	...	8	...	17	...	30	3	...	...	66	18	765	1,638
6	3 a/b	Sevugampatti	8		8	2	44	1	69	1	22	...	70	8	32	...	100	24	1,465	2,967
7	3 b/b	Sevugampatti	37	2	...		24	3	191	165	11	1	236	20	80	...	235	201	1,362	2,260
8	4	Kunnuvarankottai	4	...	2	...	25	2	4	...	2	...	16	4	2	...	58	16	778	1,547
9	5	Pannaipatti	1	1	...	1	...	...	3	...	1	...	3	...	...	...	10	1	343	640
10	6 a/b	Viralipatti	16	...	...	...	37	1	21	5	5	...	21	6	4	...	37	14	557	1,198
11	6 b/b	Viralipatti	44	3	1	...	176	28	8	...	3	1	68	6	3	...	48	10	840	1,745
12	7	Rengappanaickanpatti	24	4	...	...	14	...	8	...	5	...	35	9	2	...	14	1	547	1,051
13	8	Sundaiyur	2			...	11	...	...	...	1	...	11	2	1	...	23	2	416	1,068
14	9	Sekkipatti	...	...	1	...	13	...	...	...	1	...	6	...	...	...	16	1	420	698
15	10	Viruveedu	...	...	1	...	15	...	6	...	7	...	21	...	6	...	60	14	756	1,467
16	11	Viralinayanpatti	1	...	...	...	1	...	...	...	2	...	3	3	1	...	21	9	279	802
17	12	Sivagnanapuram	10	3	...	...	10	...	...	...	...	...	3	...	...	...	14	6	236	472
18	13	Kombaipatti	15	1	1	...	3	...	11	2	6	...	31	3	7	...	61	13	1,286	2,324
19	14	Mallanampatti	4	...	...	...	5	1	3	1	4	1	6	...	6	...	33	5	528	1,171
20	15	Bangalapatti	...	...	...	...	...	...	...	...	...	...	1	...	...	...	...	...	58	120
21	16	Nuthulapuram	...	...	...	...	21	...	3	...	8	...	6	...	2	...	18	3	448	1,030
22	17	Chinnamanaickankottai	..	...	...	...	1	...	...	...	...	...	...	...	...	...	10	...	62	223
23	18	Senkattampatti	15	3	...	...	27	...	1	...	...	...	5	...	1	...	26	5	480	1,044
24	19	Kodanginaickanpatti	10	...	...	...	79	31	21	...	1	5	29	...	...	3	33	18	458	1,009
25	20	Kottur	8	...	...	...	31	4	1	...	22	3	29	...	3	...	46	12	1,008	2,150
26	21	Nariyuthu	...	...	...	...	75	...	8	1	...	...	14	1	5	...	38	13	493	995
27	22	Silkuvarpatti	2	...	...	...	74	7	40	1	10	...	146	317	53	...	229	66	1,675	3,496
28	23	Goovanuthu	...	...	...	...	43	1	22	1	2	...	12	...	1	...	12	...	267	619
29	25	Veelinaickanpatti	1	...	...	...	...	...	3	...	...	...	4	1	1	...	30	...	240	55
30	26	Musuvanuthu	...	...	...	...	8	...	3	...	...	...	4	...	2	...	17		384	936

VILLAGEWISE

PRIMARY CENSUS ABSTRACT—*cont.*

7. NILAKOTTAI TALUK

Serial No.	Location Code No.	Name of Village	WORKERS III Livestock, Forestry, Fishing, Hunting, Plantations, Orchards & Allied activities		IV Mining and Quarrying		(V) Manufacturing, Processing, Servicing and Repairs (a) Household Industry		(b) Other than Household Industry		VI Construction		VII Trade and Commerce		VIII Transport, Storage & Communications		IX Other Services		X Non-workers	
			M	F	M	F	M	F	M	F	M	F	M	F	M	F	M	F	M	F
			(21)	(22)	(23)	(24)	(25)	(26)	(27)	(28)	(29)	(30)	(31)	(32)	(33)	(34)	(35)	(36)	(37)	(38)
31	27	Bodiagoundanpatti	10	3	...	...	2	3	...	...	1	...	2	2	...	...	11	5	73	131
32	28	Gullichettypatti	5	...	...	...	127	3	6	...	...	...	50	13	2	...	31	9	267	551
33	29	Nadakottai	1	...	...	...	...	1	10	...	...	...	5	...	2	...	19	1	329	981
34	30	Pillayarnatham	...	...	1	...	58	...	13	...	21	...	55	3	4	...	61	19	866	2,037
35	31	Vilampatti	7	1	...	...	4	...	2	1	1	1	5	3	...	...	37	30	232	460
36	32	Koilkuruvithurai	...	...	2	1	6	2	...	...	3	...	6	1	...	...	20	6	280	424
37	33	Manoadimangalam	...	...	...		14	...	28	3	2	...	50	12	7	...	81	21	1,086	2,204
38	34	Ayankuruvithurai	26	...	...	...	9	5	20	1	...	1	27	3	5	...	22	8	279	458
39	35	Karuppatti	...	...	...	...	1	1	19	...	...	...	26	2	6	1	54	10	572	1,171
40	36	Ramarajapuram	2	...	27	...	11	2	24	3	9	...	20	3	3	...	89	14	822	1,579
41	37	Nachikulam	20	1	...	...	3	...	38	4	1	...	44	3	42	22	87	14	740	1,704
42	38	Irumbadi	...	...	8	...	7	1	34	1	...	...	50	10	7	...	65	24	947	1,859
43	39	Pettai	...	...	...	...	...	...	9	...	...	...	7	...	5	...	22	1	141	338
44	40 a/b	Mullipallam	...		...	...	3	1	28	...	1	...	37	3	7	...	47	8	691	1,296
45	40 b/b	Mullipallam	...	...	2	...	196	31	11	...	1	...	22	1	5	...	42	9	631	1,390
46	41	Koilthengarai	2	...	...	...	1	...	3	...	...	...	33	...	...	...	21	2	147	304
47	42	Ayanthengarai	...	...	...	...	...	...	7	...	2	...	22	1	8	...	33	8	551	1,212
48	43	Kechirairuppu	...	...	4	...	...	...	3	...	...	...	5	...	2	...	11	5	111	210
49	44	Melakkal	2	...	...	...	29	1	20	2	44	1	67	8	10	...	89	14	725	1,841
50	45	Thiruvedagam	...	...	1	...	1	5	23	...	...	...	25	2	6	...	58	11	390	708
51	46	Solaikuruchi	9	13	...	...	15	6	164	11	28	13	316	12	56	5	2 1	45	1,769	3,463
52	47	Sholavandan	...	...	1	...	31	...	124	7	24	19	274	9	82	15	351	119	1,990	3,714
53	48	Neeretham	1	...	...	...	4	2	87	...	21	...	151	5	11	...	151	33	1,051	1,982
54	49 a/b	Kattakulam	1	...	...	...	3	...	13	...	1	...	17	6	3	...	27	1	343	760
55	49 b/b	Kattakulam	...	...	...	...	...	...	15	...	...	...	...	...	2	...	21	2	159	415
56	50	Nedungulam	...	...	...	...	...	...	...	...	...		1	...	1	...	5		162	342
57	51 a/e	Katchaikatti	32	7	...	...	2	...	39	...	17	5	62	10	5	...	44	13	646	976
58	51 b/e	Katchaikatti	2	...	...	...	...	...	1	...	...	...	5	...	2	...	11	3	146	260
59	51 c/e	Katchaikatti	...	...	...	...	3	...	4	...	...	...	6	...	...	...	8	5	288	478
60	51 d/e	Katchhikatti	2	...	...	...	9		...	...	...	...	12	...	...	...	26	13	305	771

VILLAGEWISE PRIMARY CENSUS ABSTRACT—*cont.*

7. NILAKOTTAI TALUK

Serial No.	Location Code No.	Name of Village	Area of Village in Hectares	Occupied Residential Houses	No. of Households	Total Population including Institutional & Houseless Population			Scheduled Castes		Scheduled Tribes		Literate and Educated Persons		WORKERS: Total Workers (i—ix)		WORKERS: I Cultivators		WORKERS: II Agricultural Labourers	
						P	M	F	M	F	M	F	M	F	M	F	M	F	M	F
(0)	(1)	(2)	(3)	(4)	(5)	(6)	(7)	(8)	(9)	(10)	(11)	(12)	(13)	(14)	(15)	(16)	(17)	(18)	(19)	(20)
31	27	Bodiagoundanpatti	319.60	90	118	527	256	271	7	5	...	...	168	82	183	140	124	94	33	33
32	28	Gullichettypatti	196.32	262	322	1,450	701	749	141	148	...	...	440	267	434	198	103	32	110	107
33	29	Nadakottai	859.59	298	396	1,947	963	984	187	179	...	...	533	178	634	3	481	1	116	...
34	30	Pillayarnatham	753.75	769	920	4,398	2,230	2,168	588	587	...	...	1,267	545	1,364	131	850	19	301	90
35	31	Vilampatti	576.02	230	284	1,268	630	638	156	150	...	...	288	149	398	178	72	3	270	139
36	32	Koilkuruvithurai	472.71	245	304	1,402	728	674	...	...	...	...	238	74	448	250	224	67	187	173
37	33	Mannadimangalam	930.35	1,012	1,235	5,740	2,829	2,911	571	563	...	...	1,643	829	1,743	707	642	23	919	648
38	34	Ayankuruvithurai	299.53	175	302	1,377	702	675	182	195	...	...	444	197	423	217	157	48	157	151
39	35	Karuppatti	499.18	530	600	2,686	1,320	1 366	533	545	...	...	707	427	748	195	183	14	459	167
40	36	Ramarajapuram	415.09	734	857	3 960	1,970	1,990	365	352	...	...	1,154	583	1,148	411	360	23	603	366
41	37	Nachikulam	473.53	656	765	3,586	1,778	1,808	543	554	...	...	1,015	533	1,038	104	451	8	352	42
42	38	Irumbadi	413.32	694	928	4,347	2,166	2,181	209	185	...	...	1,279	608	1,219	322	281	6	767	280
43	39	Pettai	287.75	154	157	689	338	351	...	...	...	...	143	93	197	13	100	...	54	12
44	40 a/b	Mullipallam	409.97	560	750	3,248	1,603	1,645	266	281	...	...	861	403	912	349	35	4	754	333
45	40 b/b	Mullipallam	470.51	596	701	3,255	1.573	1,682	188	194	...	...	956	418	942	292	352	8	311	243
46	41	Koilthengarai	260.11	137	156	656	323	333	5	9	...	...	210	112	176	29	39	6	77	21
47	42	Ayanthengarai	266.35	530	538	2,490	1,235	1,255	106	109	...	...	542	346	684	43	249	5	363	29
48	43	Kechirairuppu	101 35	130	144	623	301	322	108	111	...	...	128	72	190	52	75	...	90	47
49	44	Melakkal	714.61	831	932	4.011	1,965	2,046	239	252	...	...	1,134	431	1,240	205	481	21	498	158
50	45	Thiruvedagam	373.72	419	428	1,890	930	960	187	189	...	...	602	417	540	252	206	12	220	222
51	46	Solaikuruchi	197.69	1 270	1,724	7,587	3,815	3,772	327	321	...	...	2,638	1,467	2,046	309	340	6	907	198
52	47	Sholavandan	1,137.25	1,456	1,868	8,308	4,094	4,211	539	568	...	...	2,810	1,715	2,104	500	272	23	945	308
53	48	Neeretham	1468 87	847	936	4,518	2,277	2,241	224	225	...	...	1,586	832	1,226	259	470	23	330	196
54	49 a/b	Kattakulam	260.11	261	384	1,678	818	860	301	304	...	...	487	267	475	100	184	35	226	58
55	49 b/b	Kattakulam	266.35	170	192	816	399	417	64	63	...	...	247	207	240	2	62	...	137	...
56	50	Nedungulam	245 74	156	157	689	347	342	67	69	...	...	222	135	185	...	126	...	52	...
57	51 a/e	Katchaikatti	516.27	540	708	3,370	1,685	1,685	828	830	...	...	661	211	1,039	709	259	147	579	555
58	51 b/e	Katchaikatti	206 78	105	136	689	350	339	101	85	...	...	210	90	204	79	112	7	71	63
59	51 c/e	Katchaikatti	271 30	170	285	1,379	681	698	180	182	...	...	341	108	393	220	216	26	156	189
60	51 d/e	Katchaikatti	831.60	296	356	1,717	828	889	19	17	...	...	471	225	523	118	275	56	198	49

VILLAGEWISE

PRIMARY CENSUS ABSTRACT—*cont.*

7. NILAKOTTAI TALUK

Serial No.	Location Code No.	Name of Village	WORKERS III Livestock, Forestry, Fishing, Hunting, Plantations, Orchards & Allied activities		IV Mining and Quarrying		(V) Manufacturing, Processing, Servicing and Repairs (a) Household Industry		(b) Other than Household Industry		VI Construction		VII Trade and Commerce		VIII Transport, Storage & Communications		IX Other Services		X Non-workers	
			M	F	M	F	M	F	M	F	M	F	M	F	M	F	M	F	M	F
			(21)	(22)	(23)	(24)	(25)	(26)	(27)	(28)	(29)	(30)	(31)	(32)	(33)	(34)	(35)	(36)	(37)	(38)
31	27	Bodiagoundanpatti	10	3	...	...	2	3	...	...	1	...	2	2	...	...	11	5	73	131
32	28	Gullichettypatti	5	...	...	...	127	3	6	...	...	...	50	13	2	...	31	9	267	551
33	29	Nadakottai	1	...	...	...	...	1	10	...	...	...	5	...	2	...	19	1	329	981
34	30	Pillayarnatham	...	...	1	...	58	...	13	...	21	...	55	3	4	...	61	19	866	2,037
35	31	Vilampatti	7	1	...	...	4	...	2	1	1	1	5	3	...	...	37	30	232	460
36	32	Koilkuruvithurai	...	...	2	1	6	2	...	...	3	...	6	1	...	...	20	6	280	424
37	33	Mannadimangalam	...	...	...		14	...	28	3	2	...	50	12	7	...	81	21	1,086	2,204
38	34	Ayankuruvithurai	26	...	...	...	9	5	20	1	...	1	27	3	5	...	22	8	279	458
39	35	Karunpatti	...	...	...	...	1	1	19	...	...	...	26	2	6	1	54	10	572	1,171
40	36	Ramarajapuram	2	...	27	...	11	2	24	3	9	...	20	3	3	...	89	14	822	1,579
41	37	Nachikulam	20	1	...	...	3	...	38	4	1	...	44	3	42	22	87	14	740	1,704
42	38	Irumbadi	...	...	8	...	7	1	34	1	...	...	50	10	7	...	65	24	947	1,859
43	39	Pettai	...	...	...	...	...	...	9	...	...	...	7	...	5	..	22	1	141	338
44	40 a/b	Mullipallam	...		...	...	3	1	28	...	1	...	37	3	7	...	47	8	691	1,296
45	40 b/b	Mullipallam	...	...	2	...	196	31	11	...	1	...	22	1	5	...	42	9	631	1,390
46	41	Koilthengarai	2	...	...	...	1	...	3	...	...	...	33	...	...	...	21	2	147	304
47	42	Ayanthengarai	...	...	...	...	...	...	7	...	2	...	22	1	8	...	33	8	551	1,212
48	43	Kechirairuppu	...	...	4	...	...	...	3	...	...	...	5	...	2	...	11	5	111	210
49	44	Melakkal	2	...	...	...	29	1	20	2	44	1	67	8	10	...	89	14	725	1,841
50	45	Thiruvedagam	...	...	1	...	1	5	23	...	...	...	25	2	6	...	58	11	390	708
51	46	Solaikuruchi	9	13	...	...	15	6	164	11	28	13	316	12	56	5	2 1	45	1,769	3,463
52	47	Sholavandan	...	...	1	...	31	...	124	7	24	19	274	9	82	15	351	119	1,990	3,714
53	48	Neeretham	1	...	...	...	4	2	87	...	21	...	151	5	11	...	151	33	1,051	1,982
54	49 a/b	Kattakulam	1	...	...	...	3	...	13	...	1	...	17	6	3	...	27	1	343	760
55	49 b/b	Kattakulam	...	...	...	...	...	...	15	...	...	...	...	...	2	...	21	2	159	415
56	50	Nedungulam	...	...	...	...	...	...	...	...	...		1	...	1	...	5		162	342
57	51 a/e	Katchaikatti	32	7	...	...	2	...	39	...	17	5	62	10	5	...	44	13	646	976
58	51 b/e	Katchaikatti	2	...	...	...	...	...	1	...	...	...	5	...	2	...	11	3	146	260
59	51 c/e	Kacthaikatti	...	...	...	...	3	...	4	...	...	...	6	...	...	...	8	5	288	478
60	51 d/e	Katchhikatti	2	...	...	...	9	...	...	...	1	...	12	...	...	...	26	13	305	771

VILLAGEWISE

PRIMARY CENSUS ABSTRACT—*cont.*

7. NILAKOTTAI TALUK

Serial No.	Location Code No.	Name of Village	Area of Village in Hectares	Occupied Residential Houses	No. of Households	Total Population including Institutional & Houseless Population			Scheduled Castes		Scheduled Tribes		Literate and Educated Persons		WORKERS					
						P	M	F	M	F	M	F	M	F	M	F	M	F	M	F
(0)	(1)	(2)	(3)	(4)	(5)	(6)	(7)	(8)	(9)	(10)	(11)	(12)	(13)	(14)	(15)	(16)	(17)	(18)	(19)	[illegible]
61	51 e/e	Katchaikatti	434.75	335	369	1,670	822	848	293	282	...	...	433	205	494	247	153	21	248	[illegible]
62	52 a/b	Thethur	431.88	430	502	2,400	1,249	1,151	286	249	...	...	682	226	665	8	287	...	322	[illegible]
63	52 b/b	Thethur	514.39	339	358	1,750	901	849	97	81	...	...	418	153	524	...	380	...	137	...
64	53 a/b	Kalvelipatti	247.80	352	470	1,961	1,005	956	130	124	...	...	490	144	590	332	263	49	248	263
65	5 3 b/b	Kalvelipatti	265 36	257	282	1,225	599	626	198	108	...	...	321	164	360	228	134	48	180	172
66	54	Periaelandaikulam	282.51	206	218	989	493	496	49	54	...	...	277	136	302	160	7	...	244	143
67	55	Kuttimekkipatti	246.33	225	227	1,075	550	525	97	92	...	...	299	117	316	170	134	28	125	135
68	56	Chinnaelandaikulam	99.63	229	238	984	499	485	160	161	...	...	301	153	321	205	70	5	168	185
69	57	Alagapuri	243.33	736	858	3,898	1,882	2,016	378	400	...	...	1,168	645	1,070	492	414	39	445	425
70	58	Kulakarai	139.28	56	56	218	106	112	...	...	...	...	39	9	58	19	54	2	2	17
71	59	Koilpatti	413.02	180	182	864	432	432	287	267	...	...	189	61	274	261	44	...	205	254
72	60	Vaikasipatti	198.72	186	202	921	473	448	86	81	...	...	212	57	276	3	87	...	183	3
73	61	Ramagoundanpatti	669.71	...	...		Uninhabited		...	...	...	...	...	...	...		Uninhabited	...	...	...
74	62	Valayapatti	773.41	410	449	2,237	1,121	1,116	137	135	...	...	494	108	666	493	278	48	260	424
75	63	Sendamangalam	721.23	376	414	1,881	933	948	69	74	...	...	339	80	555	216	214	36	200	167
76	64	Kodangipatti	265.49	220	244	1,196	598	598	120	119	...	...	220	44	347	117	154	41	163	69
77	65	Muttupatti	667.74	237	246	1,257	622	635	68	81	...	...	259	50	402	16	264	...	119	14
78	66	Paralpatti	135.35	155	155	817	418	399	2	4	...	...	57	8	237	29	173	14	54	11
79	67	Saranthangi	371.43	115	115	645	330	315	10	2	...	...	93	9	201	...	99	...	88	...
80	68	Vellayanpatti	383.02	217	237	1,306	657	649	142	134	...	...	386	165	359	169	159	19	157	144
81	69	Manickampatti	323.43	261	308	1,518	765	753	259	234	...	...	382	112	449	260	231	70	186	187
82	70	Palamedu	859.91	1,174	1,284	6,178	3,051	3,127	643	632	...	...	1,672	828	1,783	804	728	32	641	652
83	71	Rajakkalpatti	450.64	235	321	1,638	859	779	148	114	...	...	512	172	468	184	233	104	184	75
84	72	Sempatti	206.17	...	...		Uninhabited		...	...	...	...	...	...	...		Uninhabited	...	...	...
85	73	Kenapatti	295.11	79	79	348	182	166	51	46	...	...	66	13	115	40	13	...	89	39
86	74	Kelachinnampatti	189.16	135	135	627	322	305	67	65	...	...	172	40	195	5	95	5	95	...
87	75	Sukkampatti	97.85	18	18	051	57	48	19	13	...	...	31	7	26	1	26	1	...	...
88	76	Muduvarpatti	791.83	570	676	3,129	1,554	1,575	272	283	...	...	754	165	911	27	545	7	288	19
89	77	Adanur	614.10	250	269	1,311	649	662	196	203	...	...	359	110	413	106	208	6	162	88
90	78	Alanganallur	477.71	1,463	1,599	7,084	3,594	3,490	405	381	...	...	2,321	1,161	1,943	327	471	40	775	217

VILLAGEWISE PRIMARY CENSUS ABSTRACT—*cont.*

7. NILAKOTTAI

Serial No.	Location Code No.	Name of Village	WORKERS III Livestock, Forestry, Fishing, Hunting, Plantations, Orchards & Allied activities		IV Mining and Quarrying		(V) Manufacturing, Processing, Servicing and Repairs (a) Household Industry		(b) Other than Household Industry		VI Construction		VII Trade and Commerce		VIII Transport, Storage & Communications		IX Other Services		X Non-workers	
			M	F	M	F	M	F	M	F	M	F	M	F	M	F	M	F	M	F
			(21)	(22)	(23)	(24)	(25)	(26)	(27)	(28)	(29)	(30)	(31)	(32)	(33)	(34)	(35)	(36)	(37)	(38)
61	51 e/e	Katchaikatti	5	...	29	25	16	...	1	...	...	...	12	...	...	...	30	2	328	601
62	52 a/b	Thothur	3	...	...	...	4	...	1	...	1	...	12	1	7	...	28	7	584	1,143
63	52 b/b	Thothur	...	...	...	...	...	...	...	...	1	...	...	...	...	...	6	...	377	849
64	53 a/b	Kalvelipatti	...	...	...	...	5	...	15	2	4	...	12	6	3	...	40	12	415	624
65	53 b/b	Kalvelipatti	...	...	...	...	1	...	15	...	...	...	13	1	1	...	16	7	239	398
66	54	Periaelandaikulam	6	10	...	...	...	2	8	...	...	...	19	2	...	...	18	3	191	336
67	55	Kuttimekkipatti	2	...	...	...	13	...	16	2	2	...	14	...	...	...	10	5	234	355
68	56	Chinnaelandaikulam	19	..	...	...	8	4	10	...	1	...	23	...	2	...	20	11	178	280
69	57	Alagapuri	19	2	...	...	25	...	48	1	3	...	44	5	5	...	67	20	812	1,524
70	58	Kelakarai	...	...	...	...	...	...	1	...	...	...	...	...	...	...	1	...	48	93
71	59	Koilpatti	...	...	...	...	...	...	3	1	2	...	5	...	1	...	14	6	158	171
72	60	Vaikasipatti	...	...	...	...	1	...	...	...	..	...	1	...	...	...	4	...	197	445
73	61	Ramagoundanpatti	...	...	...	Uninhabited		...	...	...	...	...	...	...	Uninhabited			...	...	...
74	62	Valayapatti	42	6	...	...	11	...	16	3	1	...	7	1	2	...	49	11	455	623
75	63	Sendamangalam	...	...	...	...	9	...	3	9	1	...	7	1	1	...	20	3	378	732
76	64	Kodangipatti	...	...	...	...	2	...	4	...	1	...	7	2	...	...	16	5	251	481
77	65	Muthupatti	...	...	...	...	1	...	2	...	...	...	3	...	...	...	13	2	220	619
78	66	Paraipatti	...	...	...	...	...	...	2	...	...	...	...	...	...	...	8	4	181	370
79	67	Saranthangi	...	...	...	...	1	...	...	...	...	...	3	...	...	...	10	...	129	315
80	68	Vellayanpatti	...	...	...	...	9	2	8	...	3	...	3	...	2	...	18	4	298	480
81	69	Manickampatti	...	..	...	...	13	1	2	...	...	...	6	1	...	...	11	1	316	493
82	70	Palamedu	11	34	...	...	52	23	43	7	10	3	161	18	13	...	124	35	1,268	2,323
83	71	Rajakkalpatti	...	...	5	...	2	...	13	...	...	...	6	1	1	...	24	4	391	595
84	72	Sampatti	...	...	...	Uninhabited		...	...	...	...	...	...	...	Uninhabited			...	...	...
85	73	Konapatti	...	...	...	...	...	...	...	...	2	...	...	1	...	...	11	...	67	126
86	74	Kelachinnampatti	...	...	...	...	2	...	1	...	...	...	...	...	...	...	2	...	127	300
87	75	Sukkampatti	...	...	...	...	...	...	...	...	...	...	...	...	...	...	...	...	31	47
88	76	Muduvarpatti	...	...	...	...	...	...	26	...	1	...	9	...	24	...	18	1	643	1,548
89	77	Adanur	...	...	...	...	15	1	3	...	...	...	8	1	...	...	17	10	236	556
90	78	Alangamalur	2	...	...	...	41	6	226	2	18	4	158	4	28	...	224	54	1,651	3,163

VILLAGEWISE

7. NILAKOTTAI

Serial No.	Location Code No.	Name of Village	Area of Village in Hectares	Occupied Residential Houses	No. of Households	Total Population including Institutional & Houseless Population			Scheduled Castes	
						P	M	F	M	F
(0)	(1)	(2)	(3)	(4)	(5)	(6)	(7)	(8)	(9)	(10)
91	79	Kallanai	625.63	692	813	3,761	1,892	1,869	480	478
92	80	Kumaram	134.33	244	246	1,007	490	517	75	79
93	81	Maniyanji	54.55	210	217	1,036	509	527	44	48
94	82	Thandalai	288.69	209	226	925	457	468	155	150
95	83	Pannaikudi	177.43	147	147	672	336	336	90	93
96	84	Achampatti	211.34	191	217	906	445	461	217	208
97	85	Ilavankulam	83.06	96	102	467	238	229	11	6
98	86 a/b	Vanidamarudur	263.80	215	215	864	438	426	161	162
99	86 b/b	Vanidamarudur	375.82	269	303	1,234	694	540	60	48
100	87 a/c	Urseri	305.76	305	430	1,800	882	918	319	322
101	87 b/c	Urseri	104·97	225	258	1,270	640	630	...	...
102	87 c/c	Urseri	285.99	317	335	1,537	785	752	199	193
103	88	Errampatti	281.61	357	407	1,926	952	974	200	178
104	89	Krishnapuram	93.33	...	...	...	Uninhabited		...	...
105	90	Parli	124.06	1	1	2	1	1	...	..
106	91	Amaladakki	68.55	...	...	...	Uninhabited	...	...	...
107	92	Kondayampatti	581.37	465	586	2,483	1,277	1,206	190	190
108	93	Patchaimalayankottai	1,815.45	874	1,149	5,522	2,766	2,756	1,083	1,035
109	94	Jambuduraikottai	1,816.33	880	1,382	6,530	3,301	3,229	677	668
110	96	Oruthattu:	2,049.81	2,230	2,387	11,234	5,640	5,594	1,021	1,046
111	97 a/b	Malayagoundampatti	910.74	601	724	3,346	1,665	1,681	435	442
112	97 b/b	Malayagoundampatti	131.79	390	426	1,957	1,000	957	10	14
113	98	Gullagundu	720.38	782	793	3,637	1,834	1,803	630	588
114	99	Pallapatti	1,613.23	1,136	1,341	6,595	3,279	3,316	772	754
115	100	Ethilodu	1,431.38	1,061	1,368	6,892	3,510	3,382	913	855
116	101 a/b	Chittargainatham	809.77	586	644	3,412	1.763	1,649	283	255
117	101 b/b	Chittargainatham	696·42	75	115	748	373	375	51	51
118	102	Mattaparai	964.99	431	521	2,452	1,271	1,181	452	388
119	103	Kulasekarankottai	1,640.28	1,094	1,341	6,410	3,208	3,102	513	510
120	104	Viralipatti	1,533.71	121	130	620	290	330	140	158

44/16

21 ஆக 1976
சென்னை-600 005

ERRATA

TO

PART X-B—DISTRICT CENSUS HAND BOOK, 1971

PRIMARY CENSUS ABSTRACT—MADURAI DISTRICT—Volume I.

Page No.	Description	Col. No.	For	Read
(1)	(2)	(3)	(4)	(5)
3	Periyakulam Taluk (Rural)	19	39,048	33,948
3	Uthamapalayam Taluk (Rural)	18	6,307	6,207
5	Madurai District (Total)	38	1,603,452	1,608,452
5	Dindigul Taluk (Total)	37	103,576	108,567
7	Usilampatti Taluk (Total)	13	55,031	56,031
7	Usilampatti Taluk (Rural)	18	6,228	6,278
17	18. Usilampatty	17	90	190
21	110. Landakottai	13	812	808
21	43. Kulathur	18	9	19
22	110. Land kottai	21	..	8
22	111. D. Koodalur	21	1	6
22	112. Karungal	21	..	8
26	119 Ullinkottai	27	3	34
34	42 Thadicombu	9	1,365	1,368
34	64 a/b. Chettinaickenpatti	9	637	638
34	65 a/b. Kurumbaipatti	9	515	514
34	66 a/b. Balakrishnapuram	[illegible]	955	954
35	8 Sirumalai	18	629	632
35	67 Kalapapatti	18	16	176
39	76 Thummanallur	14	529	259
39	79 Kumbaipatti	13	325	327
39	85 Konapatti	15	621	561
39	88 Vadakkattupatti	15	256	257
42	123 A. Vollodu	9	471	472
42	133 a/c. Ayyampalayam	7	4,935	4,685
45	123 A. Vollodu	31	37	137
45	128 a/b. Thothupatti	36	146	1,416
45	129 Sirangadu	30	1	..
45	131 Pandrimalai	36	2	18
46	143 Kothapulli	5	693	668
46	145 Gurunathanaikanur	9	290	209
46	152 Thamaraikulam	4	14	114
46	154 a/b. Kalimpatti	7	70	760
47	141 Mangurai	15	76	746
49	153 a/b. Sindalagudu	32	Nil	2
49	144 K. Padukottai	35	2	21
56	Dindigul (M) HNB/EB. No. 1/24	7	343	340
56	Do. " 1/25	5	95	90
58	Do. " 1/25	29	1	..
61	Do. " 1/270	16	14	143
62	Do. " 1/62	35	1	8
62	Do. " 1/61	36	0	10
63	Do. " 1/33	38	3	63
65	Do. " 2/75	17	Nil	1
66	Do. " 2/58	21	1	..
73	Do. " 4/129	11	1	..

1)	(2)	(3)	(4)	(5)
75	Dindigul (M) HNB./EB No. 4/251	35	Nil	9
75	Do. „ 4/252	35	5	35
75	Do. „ 4/253	35	Nil	7
89	Do. „ 6/170	15	115	113
89	Do. „ 6/188	18	Nil	1
91	Do. „ 6/158	31	34	25
93	Do. „ 6/193	15	78	17
95	Do. „ 6/209 — ..	36	..	1
95	Do. „ 6/216	35	1	17
96	Do. „ 6/228	7	405	445
98	Do. „ 6/235	25	Nil	1
105	Chinnalapatti (P) „ 7/559	13	216	226
105	Do. „ 7/569	15	11	81
105	7th Ward Total	16	933	953
107	Chinnalapatti (P) HNB/EB.No. 7/564	35	219	29
136	30 Poruloor	27	9	19
138	44 Kallikkanaickenpatty	9	314	316
139	61 Pushphathur — ..	15	850	820
141	60 Thaliyuthu	38	539	1,539
142	87 b/b. Eramanaickenpatty	9	200	262
145	79 Kalluppatty	35	7	5
146	95 Ayakudy (East) ..	5	2,013	1,973
147	115 Andipatti	15	993	998
147	97 a/b. Periammapatty	16	422	424
148	103 Periyakulayampudur	28	Nil	3
[illegible]	[illegible]	35	9	49
159	106 Vadipatti	36	Nil	1
159	Palani (M) 4th Ward Total	31	89	181
164	Palani (M) 14th Do. H.N.B./E.B.No.	6	525	5,251
165	Palani (M) 11th Ward Total	18	Nil	1
165	Do. 14/66	15	18	118
169	Do. 17th Ward Total — ..	13	1,229	1,299
169	Do. 17/76	20	2	..
173	Sivagiripatti (P) Town Total	15	587	548
173	Kosanur (P) H.N.B./E.B.No; VI/390	15	157	167
186	2 a/b Vilpatty	9	655	656
187	9 Pannaikadu	13	2	2,520
187	9 Do.	14	181	1,581
189	7 Adukkam	23	1	12
192	Kodaikanal T.S. 2nd Ward Total	7	336	356
192	Do. 6th Ward Total	7	365	362
192	Do. 10th Do.	8	286	296
193	Do. XII/18	11	4	—
193	Do. 12th Ward Total	11	4	..
193	Do. XII/18	12	4	8
193	Do. 12th Ward Total	12	4	8
194	Do. 9th Do.	27	7	17
197	Do. Town Total	11	4	..
197	Do. Do.	12	4	8
199	Do. 17th Ward Total	38	764	731
203	19 Kottur	9	2,057	2,059
203	23 a/d Thimmarusanaickanur	6	3,120	3,180
208	28 a/d Do.	10	157	151
208	29 Pullimancombai	10	118	187

(1)	(2)	(3)	(4)	(5)
208	30 a/b Gullapuram ..	10	138	381
209	30 a/b Do. ..	19	Nil	531
209	31 a/d Melmangalam ..	20	12	112
212	36 a/b Vadagarai ..	6	237	1,237
214	45 b/b Ganguvarpatti ..	27	3	33
214	80 Vallanadhi ..	27	92	32
215	45 a/b Ganguvarpatti ..	38	2,900	2,906
216	87 Rajadhani ..	9	393	293
217	Taluk Total ..	20	20,260	20,268
223	Theni Allinagaram (M) HNB/EB No. V/12	16	Nil	5
224	Do. I/1	28	Nil	2
230	Do. 14th Ward Total	5	498	494
231	Theni Allinagaram (M) HNB/EB. No. XV/54 ..	16	2	12
233	Do. XV/52 ..	33	Nil	5
233	Do. XVI/56 ..	31	3	33
235	Andipatti-Jakkampatti 8/445 ..	16	..	7
238	Periyarkulam (M) I/2 ..	4	57	107
238	Do. 1st Ward Total	4	389	439
240	Andipatti-Jakkampatti 9/447 ..	25	..	1
240	Do. 9/447 ..	27	1	17
240	Do. 9/447 ..	28	71	..
241	Periyakulam (M) 1/5 ..	33	Nil	7
242	Do. 4/18 ..	13	70	170
242	Do. 4/20 ..	20	1	[illegible]
242	Do. 9/20 ..	[illegible]	[illegible]	[illegible]
[illegible]	Do. [illegible] ..	8	36	376
246	Do. 11/41 ..	8	39	329
246	Do. 14th Ward Total	5	169	318
250	Do. 18/66 ..	8	26	262
251	Do. 18/67 ..	19	10	106
251	Do. 19/70 ..	13	92	282
251	Do. 19th Ward Total	13	515	705
276	7 Pudupatty ..	6	8,413	8,415
276	7 Do. ..	7	4,220	4,222
277	4 b/c Narayanthevanpatty ..	14	396	396
277	7 Pudupatty ..	15	2,465	2,467
277	51 a/b B. Meenakshipuram ..	18	..	7
278	9 a/b Combai ..	25	83	88
279	7 Pudupatty ..	35	173	175
279	13 b/c Uthamapalayam ..	36	5	25
279	53 Boothipuram ..	4	1,260	1,250
280	56 b/b B. Ammapatty ..	8	2,853	2,858
280	63 Kuchanur ..	5	1,063	1,003
280	61 a/d Thevaram ..	8	629	6,269
281	64 b/b Royappanpatty ..	17	48	481
281	67 Chinnaovalapuram ..	17	4,368	436
283	63 b/b T. Meenakshipuram ..	38	145	1,456
284	102 Melagudalur (R.F.) ..	5	17	18
284	112 Puovatha Karadu (R.F.) ..	5	1	..
284	Taluk Total ..	4	42,094	42,058
284	Taluk Total ..	5	51,363	51,422
29	10 Bodinayakanur (R.F.) ..	12	1	13

(1)	(2)	(3)	(4)	(5)
285	70 Alagapuri ..	16	84	841
285	71 Odaipatty ..	13	2,982	2,984
290	Bodinayakanur(M)HNB/EB No 2/7 ..	4	87	57
290	Do. Do. 2/8 ..	4	104	59
290	Do. Do. 2/11 ..	4	83	58
290	Do. 2nd Ward Total ..	4	500	400
294	Do. Do. 9/33 ..	5	147	146
294	Do. 9th Ward Total ..	5	446	445
300	Do. Do. 14/52 ..	21	4	5
303	Do. Do. 19/76 ..	16	5	58
305	Do. Do. 17/66 ..	38	21	210
305	Do. 21st Ward Total ..	38	316	316
307	Do. Do. 23/87 ..	19	10	48
307	Do. Do. 23/87 ..	20	48	10
307	Do. Do. 24/95 ..	16	4	41
309	Do. Do. 22/84 ..	35		11
309	Do. Do. 22/84 ..	36	13	3
310	Gudalur (P) Do. 2/403 ..	7	524	224
310	Do. Do. 3/406 ..	5	142	140
310	Do. 3rd Ward Total ..	5	911	909
310	Do. Do. 5/417 ..	5	107	103
311	Do. Do. 2/404 .	16	210	20
311	Do. Do. 5/417 ..	16	Nil	81
314	Do. 5th Ward Total ..	5	233	229
314	Do. Do. 8/371 ..	8	328	228
315	Do. Do. 8/369 ..	20	3	54
315	Do. Do. 8/371 ..	19	24	124
315	Do. Do. 10/377 ..	15	187	189
315	Do. Do. 10/376 ..	20	Nil	413
315	Do. Do. 10/377 ..	19	11	118
318	Do. Do. 11/383 ..	6	505	565
318	Do. Do. 11/384 ..	6	73	673
318	Do. Do. 14/396 ..	4	12	128
319	Do. Do. 11/385 ..	20	Nil	216
319	Gudalur (P) HNB/EB. No. 11th Ward Total ..	17	50	159
319	Do. Do. 13/389 ..	16	93	90
320	Do. Do. 11th Ward total ..	21	..	1
321	Do. Do. 11/382 ..	29	280	20
321	Do. Do. 11/384 ..	35	1	11
322	Cumbum (M) Do. 2/9 ..	7	84	184
322	Do. Do. 2/6 ..	17	2	23
322	Do. Do. 4/17 .	20	2	21
322	Do. Do. 4/23 ..	15	9	96
325	Do. Do. 2/7 ..	37	10	108
325	Do. Do. 2/10 ..	36	Nil	2
326	Do. Do. 9/48 ..	8	422	222
327	Do. Do. 4/27 ..	15	18	181
330	Do. Do. 9/50 ..	8	Nil	232
330	Do. 10th ward Total ..	7	57	570
330	Do. Do. 11/54 ..	4	81	121
330	Do. Do. 13/66 ..	4	5	51
330	Do. Do. 12/68 ..	5	56	158
333	Do. Do. 13/59 ..	37	04	104

(1)	(2)	(3)	(4)	(5)
335	Highways T. S. HNB/EB. No. 1/419 ..	15	17	187
337	Cumbum (M) Do. 14/74 ..	83	Nil	8
337	Highways T. S. Do. 3/425 ..	85	Nil	1
338	Uthamapalayam 6th ward Total ..	6	11,373	1,373
344	Do. Do. 13/457 ..	28	1	..
344	Do. 13th ward Total ..	28	1	..
345	Do. 11th ward Total ..	81	3	34
347	Chinnamanur (P) Do. 6/484 ..	19	41	91
349	Do. Do. 3/477 ..	83	1	15
351	Do. 10th ward Total ..	14	403	409
352	Do. Do. 11/493 ..	25	Nil	3
353	Do. Do- 13/501 ..	81	35	25
353	Do. Do. 7/489 ..	87	03	103
355	Do. Do. 15/506 ..	15	76	73
392	1 b/d Batlagundu ..	9	1,162	1,163
395	11 Viralinayanpatti ..	85	21	20
395	14 Mallanampatti ..	87	528	523
395	17 Chinnamanaickankottai ..	37	6	62
395	25 Veelinaickenpatti ..	89	56	559
396	36 Ramarajapuram ..	7	190	1,970
396	46 Solaikurichi ..	16	82	328
398	28 Gullichettypatti ..	20	3	87
398	51 a/c Kotchaikatti ..	[illegible]	[illegible]	[illegible]
399	43 Mathiriampatti [illegible]	[illegible]	[illegible]	[illegible]
399	69 b/c Kotchaikatti [illegible]	[illegible]	[illegible]	[illegible]
[illegible]	[illegible] ..	[illegible]	08	206
400	70 Palamedu ..	9	643	644
400	75 Sukkampatti ..	6	051	105
405	93 Patchaimalayankottai ..	18	0	20
408	Taluk Total ..	0	813,563	813,564
409	110 a/c Thanichiyam ..	15	63	635
409	110 b/c Do. ..	15	39	379
409	111 Thirumainatham ..	13	4	94
409	110 a/c Thanichiyam ..	18	4	24
411	Taluk Total ..	88	82,056	132,056
414	Batlagundu (P) HNB/EB.No. 5/459 ..	7	155	115
414	Do. Do. 8/464 ..	5	12	126
415	Do. 7th Ward Total ..	20	Nil	1
417	Do. 8th Ward Total ..	81	8	43
420	Do. Town Total ..	23	..	1
421	Do. HNB/EB.No. 13/475 ..	35	7	37
422	Nilakottai (P) Do. 10/491 ..	15	128	152
422	Do. Do. 11/492 ..	15	152	152
422	Do. Town Total ..	20	Nil	59
425	Do. Do. 10/491 ..	38	22	252

PRIMARY CENSUS ABSTRACT—*cont.*

TALUK

Scheduled Tribes		Literate and Educated Persons		WORKERS: Total Workers (*i—ix*)		WORKERS: I Cultivators		WORKERS: II Agricultural Labourers	
M	F	M	F	M	F	M	F	M	F
(11)	(12)	(13)	(14)	(15)	(16)	(17)	(18)	(19)	(20)
...	...	845	365	1,137	448	360	41	535	377
...	...	340	161	326	30	35	...	154	23
...	...	326	168	304	145	98	15	124	122
...	...	291	162	272	191	94	45	140	139
...	...	226	108	195	54	108	10	64	44
...	...	301	151	259	30	144	9	56	16
...	...	88	20	148	3	52	...	81	3
...	...	230	68	289	11	65	1	181	9
...	...	497	175	438	8	95	...	57	3
...	...	484	176	511	231	103	11	257	215
...	...	309	92	400	32	75	...	211	1
...	...	359	182	428	139	62	...	324	137
...	...	503	238	549	136	377	47	143	87
...	...	...	...	...	...	Uninhabited	...	...	...
...	...	1	...	1	...	...	...	1	...
...	...	...	...	...	...	Uninhabited	...	...	...
...	...	802	478	712	199	219	6	346	175
...	...	1,353	553	1,585	49	1,087	20	275	11
...	...	1,645	684	1,974	468	1,084	76	655	364
...	...	3,123	1,663	3,160	496	817	31	1,265	386
...	...	771	355	984	219	192	15	614	186
...	...	469	273	548	22	89	4	301	...
...	...	1,166	498	1,043	94	433	22	495	68
...	...	1,683	600	1,804	643	545	121	810	490
...	...	1,669	692	2,080	598	1,281	82	579	474
...	...	917	331	1,087	139	630	53	274	77
...	...	193	72	217	100	105	...	101	98
...	...	763	295	767	217	363	27	314	173
...	...	1,955	1,110	1,823	417	695	62	485	310
...	...	135	62	164	155	47	31	107	123

VILLAGEWISE PRIMARY CENSUS ABSTRACT—*cont.*

7. NILAKOTTAI TALUK

Serial No.	Location code No.	Name of Village	WORKERS III Livestock, Forestry, Fishing, Hunting, Plantations, Orchards & Allied activities		IV Mining and Quarrying		(V) Manufacturing, Processing, Servicing and Repairs (a) Household Industry		(b) Other than Household Industry		VI Construction		VII Trade and Commerce		VIII Transport, Storage & Communications		IX Other Services		X Non-workers	
			M	F	M	F	M	F	M	F	M	F	M	F	M	F	M	F	M	F
			(21)	(22)	(23)	(24)	(25)	(26)	(27)	(28)	(29)	(30)	(31)	(32)	(33)	(34)	(35)	(36)	(37)	(38)
91	79	Kallanai	33	2	3	...	10	4	47	8	9	1	58	2	7	...	75	13	755	1,421
92	80	Kumaram	...	...	...	...	35	...	12	1	8	...	46	...	7	...	29	6	164	487
93	81	Maniyanji	...	...	...	...	6	...	12	...	...	...	30	3	6	...	28	5	205	382
94	82	Thandalai	18	2	...	...	...	...	3	...	...	...	3	1	1	...	13	4	185	277
95	83	Pannaikudi	...	...	...	...	...	...	10	...	...	...	3	...	1	...	9	...	141	282
96	84	Achampatti	...	...	...	...	...	...	26	...	1	...	5	...	1	...	26	5	186	431
97	85	Ilavankulam	6	...	...	...	...	...	...	...	...	...	...	...	2	...	7	...	90	226
98	86 a/b	Vanidamarudur	...	...	9	...	6	...	10	...	2	...	1	...	1	...	14	1	149	415
99	86 b/b	Vanidamarudur	1	...	1	...	...	...	222	...	11	...	36	1	2	...	13	4	256	532
100	87 a/c	Urseri	...	...	...	...	2	...	86	...	...	...	27	...	3	...	33	5	371	687
101	87 b/c	Urseri	...	...	1	...	...	...	4	...	99	30	2	...	...	...	8	1	240	598
102	87 c/c	Urseri	1	...	...	...	4	...	4	...	6	...	8	...	2	...	17	2	357	613
103	88	Errampatti	...	...	...	...	...	...	1	...	1	...	10	...	2	...	15	2	403	838
104	89	Krishnapuram	...	...	...	...	Uninhabited	...	...	...	...	...	...	...	...	...	Uninhabited	...	...	...
105	90	Parli	...	...	...	...	...	...	...	...	...	...	...	...	...	...	...	...	...	1
106	91	Amaladakki	...	...	...	...	Uninhabited	...	...	...	...	...	...	...	...	...	Uninhabited	...	...	...
107	92	Kondayampatti	...	...	8	...	...	...	43	1	...	...	33	1	2	6	61	10	565	1,007
108	93	Patchaimalayankottai	1	...	...	...	10	...	13	...	1	1	62	4	11	...	125	13	1,181	2,707
109	94	Jambuduraikottai	20	8	4	2	44	3	27	2	7	...	71	2	4	...	58	11	1,327	2,761
110	96	Oruthattu	8	...	1	...	66	16	122	4	50	...	295	5	300	4	236	50	2,480	5,098
111	97 a/b	Malayagoundampatti	18	...	...	...	18	1	28	3	10	...	42	3	16	...	45	11	681	1,462
112	97 b/b	Malayagoundampatti	...	...	2	...	11	...	18	2	13	1	38	1	20	...	56	14	452	935
113	98	Gullagundu	1	...	...	...	...	...	41	1	...	...	14	...	12	...	47	3	791	1,709
114	99	Pallapatti	5	...	6	...	65	2	82	3	34	...	109	5	41	...	107	22	1,475	2,673
115	100	Ethilodu	2	...	5	...	70	24	11	...	5	...	47	3	8	...	72	15	1,430	2,784
116	101 a/b	Chittargainatham	13	...	...	...	21	...	36	...	7	...	82	2	2	1	22	6	676	1,510
117	101 b/b	Chittargainatham	...	...	...	...	...	...	...	...	2	...	4	1	...	...	5	1	156	275
118	102	Mattaparai	5	2	4	...	4	2	6	1	14	...	21	7	2	...	34	5	504	964
119	103	Kulasekaranakottai	36	3	...	...	34	2	300	6	24	...	122	9	31	1	96	24	1,383	2,785
120	104	Viralipatti	...	...	...	...	1	...	...	...	...	...	1	...	1	...	7	1	126	175

VILLAGEWISE PRIMARY CENSUS ABSTRACT – *cont.*

7. NILAKOTTAI TALUK

Serial No.	Location Code No.	Name of Village	Area of Village in Hectares	Occupied Residential Houses	No. of Households	Total Population including Institutional & Houseless Population			Scheduled Castes		Scheduled Tribes		Literate and Educated Persons		WORKERS: Total Workers (i–ix)		I Cultivators		II Agricultural Labourers	
						P	M	F	M	F	M	F	M	F	M	F	M	F	M	F
(0)	(1)	(2)	(3)	(4)	(5)	(6)	(7)	(8)	(9)	(10)	(11)	(12)	(13)	(14)	(15)	(16)	(17)	(18)	(19)	(20)
121	105	Thathampatti	501.31	320	328	1,673	842	831	163	150	...	...	556	314	469	31	173	8	147	17
122	106	Bodinayakanpatti	471.98	516	600	2,647	1,303	1,344	494	484	...	...	605	315	792	161	110	24	475	125
123	107	Chinnamanayackanpatty	222.77	62	62	248	126	122	49	44	...	...	74	35	74	8	7	...	43	7
124	108	Andipatti	190.44	270	282	1,294	662	632	213	185	...	...	356	162	436	218	118	2	236	207
125	109	Thumbichampatti	54 83	69	69	300	154	146	...	...	...	...	108	60	90	8	33	...	25	5
126	110 a/c	Thanichiyam	378.40	456	487	2,280	1,116	1,164	283	283	...	...	532	245	635	187	201	14	354	160
127	110 b/c	Thanichiyam	512 45	242	274	1,316	633	683	294	319	...	...	351	121	379	239	110	4	192	231
128	110 c/c	Thanichiyam	206.55	436	450	1,991	986	1,005	269	288	...	...	580	254	607	216	224	43	248	215
129	111	Thirumalnatham	161.30	74	83	360	178	182	139	150	...	...	54	33	108	50	...	...	94	50
130	112	Thiruvayavanallur	173·04	99	136	624	293	331	80	91	...	...	209	117	161	4	137	...	18	3
131	113	Nagari	134,05	33	45	212	100	112	19	20	...	...	67	45	58	2	51	...	...	...
132	114	Thathangulam	57.31	61	61	208	100	108	...	...	...	...	42	17	66	3	58	3	7	...
133	115 a/b	Sithalangudi	347.71	281	341	1,364	670	694	312	318	...	...	409	174	412	201	141	7	181	187
134	115 b/b	Sithalangudi	185.89	276	346	1,399	675	724	52	40	...	...	401	181	416	104	242	13	108	88
135	116	Sambakulam	206.08	88	88	394	194	200	91	83	...	...	78	33	114	6	36	1	69	4
136	117	Kalladipatti	304.35	271	354	1,662	839	823	160	157	...	...	421	205	488	180	287	133	108	40
137	118	Chethiravellalapatti	346.22	150	187	997	525	472	20	19	...	...	267	102	263	33	207	6	28	24
138	119	Nakkaluthu	166.00	110	166	758	380	378	359	361	...	...	140	21	214	5	196	...	25	4
139	120	Jambuduraikottai	119.63	...	...	...	Reserve Forest		...	...	...	...	...	...	...	...	...	...	...	...
140	121	Mankaradu	844.37	...	...	...	Reserve Forest		...	...	...	...	...	...	...	...	...	...	...	...
141	122	Sirumalai North West	2.214.08	...	...	...	Reserve Forest		...	...	...	...	...	...	...	...	...	...	...	...
142	123	Sankarampatti	730.00	...	...	...	Reserve Forest		...	...	...	...	...	...	...	...	...	...	...	...
143	124	Sirumalai West Block	13,025.87	...	...	...	Reserve Forest		...	...	...	...	...	...	...	...	...	...	...	...
144	125	Valayapatti	419.52	...	...	...	Reserve Forest		...	...	...	...	...	...	...	...	...	...	...	...
145	126	Waghuthumalai	2,394·99	...	...	...	Reserve Forest		...	...	...	...	...	...	...	...	...	...	...	...
146	127	Katchaikatti	509.53	...	...	...	Reserve Forest		...	...	...	...	...	...	...	...	...	...	...	...
147	128	Mannadimangalam	640.91	...	...	...	Reserve Forest		...	...	...	...	...	...	...	...	...	...	...	...
148	129	Usilampatti	80.29	...	...	...	Reserve Forest		...	...	...	...	...	...	...	...	...	...	...	...
149	130	Sempatti	1,020.41	...	...	...	Reserve Forest		...	...	...	...	...	...	...	...	...	...	...	...
150	131	Muthupatti	350.76	...	...	...	Reserve Forest		...	...	...	...	...	...	...	...	...	...	...	...
151	132	Kodimangalam	1,153.56	2	2	9	5	4	...	...	...	...	3	1	2	...	...	...	...	...
		Taluk Total	104,118·00	56,022	66,569	313,563	156,923	156,641	35,110	34,539	...	...	84,858	38,865	9,1185	24,585	36,943	3,155	36,604	18,584

VILLAGEWISE PRIMARY CENSUS ABSTRACT—*concld.*

7. NILAKOTTAI TALUK

Serial No.	Location Code No.	Name of Village	WORKERS III Livestock, Forestry, Fishing, Hunting, Plantations, Orchards & Allied activities		IV Mining and Quarrying		(V) Manufacturing, Processing, Servicing and Repairs (a) Household Industry		(b) Other than Household Industry		VI Construction		VII Trade and Commerce		VIII Transport, Storage & Communications		IX Other Services		X Non-workers	
			M	F	M	F	M	F	M	F	M		M	F	M	F	M	F	M	F
			(21)	(22)	(23)	(24)	(25)	(26)	(27)	(28)	(29)	(30)	(31)	(32)	(33)	(34)	(35)	(36)	(37)	(38)
121	105	Thathampatti	2	...	...	...	7	...	29	...	1	...	30	...	9	...	71	6	373	800
122	106	Bodinayakanpatti	4	...	...	...	44	...	37	...	7	...	46	...	5	...	64	12	511	1,183
123	107	Chinnamanayackanpatti	3	...	...	...	...	...	5	...	...	...	3	1	1	...	12	...	52	114
124	108	Andipatti	5	...	...	...	10	1	12	2	3	...	20	1	3	...	29	5	226	414
125	109	Thumblchampatti	...	...	8	...	8	2	...	...	..	...	2	...	...	...	14	1	64	138
126	110 a/c	Thanichiyam	2	...	2	...	7	...	18	...	9	1	13	1	3	...	26	1	481	977
127	110 b/c	Thanichiyam	...	...	...	...	1	...	12	...	...	...	14	...	4	...	46	4	254	444
128	110 c/o	Thanichiyam	9	...	...	...	7	...	36	...	1	1	54	9	3	...	25	8	379	729
129	111	Thirumalanatham	9	...	...	...	...	...	...	...	...	...	3	...	1	...	1	...	70	132
130	112	Thiruvayavanallur	...	...	...	...	...	...	1	...	1	...	2	...	1	...	1	1	132	327
131	113	Nagari	...	...	...	...	...	...	1	..	...	...	...	...	1	...	5	2	42	110
132	114	Thathangulam	...	...	...	...	...	...	...	...	...	...	1	...	...	...	...	...	34	105
133	115 a/b	Sithalangudi	...	...	...	...	2	...	53	...	...	...	5	1	1	...	29	6	258	493
134	115 b/b	Sithalangudi	15	...	...	...	2	...	12	...	...	...	12	...	...	...	25	3	259	620
135	116	Sambakulam	...	...	...	...	1	...	1	1	...	...	2	...	...	...	5	...	80	194
136	117	Kalladipatti	...	...	...	...	3	...	60	...	...	...	8	2	2	...	18	5	351	643
137	118	Chethiravellalapatti	...	...	...	...		...	...	...	2	...	6	...	...	...	18	3	262	439
138	119	Nakkaluthu	...	...	...	...	...	...		...	4	...	1	...	1	...	2	1	166	373
139	120	Jambuduraikottai	...	...	...	...	...	...	...	...	...	...	...	...	...	...	...	...	...	...
140	121	Mankaradu	...	...	...	...	...	...	...	...	...	...	...	...	...	...	...	...	...	...
141	122	Sirumalai North West	.	...	...	...	...	...	...	...	...	...	...	...	...	...	...	...	...	...
142	123	Senkottampatti	...	...	...	...	...	...	...	...	...	...	...	...	...	...	...	...	...	...
143	124	Sirumalai West Block	...	...	...	...	...	...	...	...	...	...	...	...	...	...	...	...	...	...
144	125	Valayapatti	...	...	...	...	...	...	...	...	...	...	...	...	...	...	...	...	...	...
145	126	Waghuthumalai	...	...	...	...	...	...	...	..	...	...	...	...	...	...	...	...	...	...
146	127	Katchalkatti	...	...	...	...	...	...	...	...	...	...	...	...	...	...	...	...	...	...
147	128	Mannadimangalam	...	...	...	...	...	...	...	...	...	...	...	...	...	...	...	...	...	.
148	129	Usilampatti	...	...	...	...	...	...	...	...	...	...	...	...	...	...	...	...	...	...
149	130	Senipatti	...	...	...	...	...	...	...	...	...	...	...	...	...	...	...	...	...	...
150	131	Muthupatti	...	...	...	...	...	...	...		...	...	...	...	...	..	2	...	3	4
151	132	Kodimangalam	...	...	...	...	...	...	...	...	...	...	...	...	...	...	...	...	...	...
		Taluk Total	670	120	153	31	2,087	280	3,122	275	694	100	4,174	612	1,115	68	5,623	1,440	65,738	32,056

FOOT NOTE: L. C. Nos. 1 a/d, 2 c/c & 24 are Non-City—Urban. Units L C No. 95 is Transferred to Dindigul Taluk.

APPENDIX

Statement Showing a List of Revenue Villages Forming Part of Panchayats.

7. NILAKOTTAI TALUK

Location Code No.	Name of Village	Name of Panchayat in which included with alphabetical indications for the total segment	Cross reference for the other segment/ segments of the Panchayat
(1)	(2)	(3)	(4)
5	Pannaipatti	Pannaipatti Viralipatti a/b	6 a/b for b/b.
6 a/b	Viralipatti	Pannaipatti Viralipatti a/b	5 for b/b
12	Sivagnanapuram	Sivagnanapuram a/b	27 for b/b
15	Bangalapatti	Nuthulapuram b/c	16 for a/c, 17 for c/c
16	Nuthulapuram	Nuthulapuram a/c	15 for b/c, 17 for c/c
17	Chinnamanaickankottai	Nuthulapuram c/c	15 for b/c, 16 for a/c
27	Bodiagoundanpatti	Sivagnanapuram b/b	12 for a/b
32	Koil Kuruvithurai	Kuruvithurai a/b	34 for b/b
34	Ayan Kuruvithurai	Kuruvithurai b/b	32 for a/b
39	Pettai	Sholavandan b/c	47 for a/c, 46 for c/c
41	Koil Thengarai	Thengarai a/b	42 for b/b
42	Ayan Thengagri	Thengarai b/b	41 for a/b
43	Kechirairuppu	Melakkal b/b	44 for a/b
44	Melakkal	Melakkal a/b	43 for b/b
45	Thiruvedagam	Thiruvedagam a/b	111 for b/b
46	Solaikurichi	Sholavandan c/c	47 for a/c, 39 for b/c
47	Sholavandan	Sholavandan a/c	39 for b/c, 46 for c/c
55	Kuttimekkipatti	Kuttimekkipatti a/b	58 for b/b
58	Kulakarai	Kuttimekkipatti b/b	55 for a/b
59	Koilpatti	A. Koilpatti a/b	60 for b/b
60	Vaikasipatti	A. Koilpatti b/b	59 for a/b
61	Ramagoundampatti	Valayapatti b/b	62 for a/b
62	Valayapatti	Valayapatti a/b	61 for b/b
66	Paraipatti	Paraipatti a/b	67 for b/b
67	Saranthangi	Paraipatti b/b	66 for a/b
70	Palamedu	Palamedu a/b	73 for b/b
71	Rajakkalpatti	Rajakkalpatti a/c	72 for b/c, 89 for c/c

Location Code No.	Name of Village	Name of Panchayat in which included with alphabetical indications for the total segment	Cross reference for the other segment/ segments of the Panchayat.
(1)	(2)	(3)	(4)
72	Sempatti	Rajakkalpatti b/c	71 for a/c, 89 for, c/c
73	Konapatti	Palamedu b/b	70 for a/b
75	Sukkampatti	Muduvarpatti b/b	76 for a/b
76	Muduvarpatti	Muduvarpatti a/b	75 for b/b
78	Alanganallur	Alanganallur a/b	85 for b/b
79	Kallanai	Kallanai a/c	80 for b/c, 90 for c/c
80	Kumaram	Kallanai b/c	79 for a/c, 90 for c/c
85	Ilakangulam	Alanganallur b/b	78 for a/b
89	Krishnapuram	Rajakkalpatti c/c	71 for a/c, 72 for b/c
90	Parli	Kallanai c/c	79 for a/c, 80 for b/c
91	Amaladakki	Kondayampatti b/c	92 for a/c, 116 for c/c
92	Kondayampatti	Kondayampatti a/c	91 for b/c, 116 for c/c
96	Oruthattu	Ammayanaickanur a/b	97 b/b for b/b
97 b/b	Malayagoundanpatti	Ammayanaickanur b/b	96 for a/b
98	Gullalagundu	Gullalagundu a/b	117 for b/b
102	Mattaparai	Mattaparai a/b	114 for b/b
107	Chinnamanaickanpatti	Andipatti b/c	108 for a/c, 109 for c/c
108	Andipatti	Andipatti a/c	107 for b/c, 109 for c/c
109	Thumbichampatti	Andipatti c/c	108 for a/c, 107 for b/c
111	Thirumalnatham	Thiruvedagam b/b	45 for a/b
112	Thiruvalavayanallur	Thiruvalavayanallur a/b	113 for b/b
113	Nagari	Thiruvalavayanallur b/b	112 for a/b
114	Thathankulam	Mattaparai b/b	102 for a/b
116	Sambakulam	Kondayampatti c/c	92 for a/c, 91 for b/c
117	Kalladipatti	Gullalagundu b/b	98 for a/b

URBAN BLOCKWISE PRIMARY CENSUS ABSTRACT

7. NILAKOTTAI TALUK

Serial No.	Location Code No.	Name of Town/ Ward/ Enumerator's Block No.		Area of Town in Sq. Km.	Occupied Residential Houses	No. of Households	Total Population including Institutional & Houseless Population			Scheduled Castes		Scheduled Tribes		Literate and Educated Persons		WORKERS: Total Workers (i—ix)		WORKERS: I Cultivators		WORKERS: II Agricultural Labourers	
							P	M	F	M	F	M	F	M	F	M	F	M	F	M	F
(0)	(1)	(2)		(3)	(4)	(5)	(6)	(7)	(8)	(9)	(10)	(11)	(12)	(13)	(14)	(15)	(16)	(17)	(18)	(19)	(20)
	XVI	Batlagundu (P) Ward No.	E. B. No.																		
1		1	451		92	100	525	227	298	10	60	1	..	173	156	119	31	5	...	3	4
2			452		97	104	594	301	293	...	...	...	...	235	156	135	16	8	...	7	1
			Total		189	204	1,119	528	591	10	60	1	...	408	312	254	47	13	—	10	5
3		2	453		191	192	1,080	675	405	81	29	...	...	439	124	240	23	28	...	...	2
4			454		102	123	604	310	294	...	...	...	...	216	139	140	10	17	1	18	1
5			477		58	80	416	202	214	...		...	...	62	17	142	92	59	20	22	52
			Total		351	395	2,100	1,187	913	81	29	...	...	717	280	522	125	104	21	40	55
6		3	455	Total	147	209	982	507	475	...	...	...	...	389	229	257	9	1	...	17	...
7		4	456		70	82	405	202	203	2	4	...	...	157	128	94	4	10	..	...	...
8			457		96	118	609	306	303	1	...	...	...	240	177	148	21	15	...	3	2
			Total		166	200	1,014	508	506	3	4	...	...	397	305	242	25	25	...	3	2
9		5	458		120	146	695	318	377	17	23	...	...	265	307	141	24	29	4	...	...
10			459		41	42	236	155	121	...	...	...	...	101	95	46	4	7	...	...	...
			Total		161	188	931	433	498	17	23	...	...	366	402	187	28	36	4	...	...
11		6	460	Total	107	136	753	385	368	4	2	...	...	304	218	165	7	13	2	15	5
12		7	461		90	95	488	253	235	—	...	...	...	193	116	126	23	13	1	5	1
13			462		50	58	315	157	158	...	...	—	...	115	70	89	1	6	...	2	...
			Total		140	153	803	410	393	...		...	...	308	186	215	24	19	1	7	
14		8	463		72	94	455	226	229	1	1	..	...	159	114	122	2	21	...	16	...
15			464		85	12[illegible]	542	272	270	...	...	...	...	163	76	140	7	24	...	48	1
16			465		67	99	451	225	226	93	87	...	...	101	37	126	4	8	1	73	2
17			466		138	139	636	320	316	106	140	...	..	125	38	176	3	26	...	134	[illegible]
			Total		362	458	2,084	1,043	1,041	200	228	...	...	548	265	564	16	79	1	271	[illegible]

Serial No.	Location Code No.	Name of Town/ Ward/Enumerator's Block No.			WORKERS III Livestock, Forestry, Fishing, Hunting, Plantations, Orchards & Allied activities M	III F	IV Mining and Quarrying M	IV F	(V) Manufacturing, Processing, Servicing and Repairs (a) Household Industry M	(a) F	(b) Other than Household Industry M	(b) F
					(21)	(22)	(23)	(24)	(25)	(26)	(27)	(28)
	XVI	Batlagundu (P)—*cont.*										
		Ward No.	E.B. No.									
1		1	451		1	...	...	...	...	...	12	2
2			452		1	3	...	...	8	1	10	...
				Total	2	3	...	...	8	1	22	2
3		2	453		3	...	...	...	1	1	38	2
4			454		...	...	...	...	...	...	10	...
5			477		28	17	...	...	...	...	8	...
				Total	31	17	...	...	1	1	56	2
6		3	455	Total	2	...	...	...	7	...	19	...
7		4	456		2	...	...	...	...	...	17	...
8			457		1	...	...	...	...	...	11	...
				Total	3	...	...	...	...	...	28	...
9		5	458		...	...	...	...	...	...	9	...
10			459		...	...	...	...	...	...	1	...
				Total	...	...	...	...	...	...	10	...
11		6	460	Total	1	...	...	...	...	...	16	...
12		7	461		...	...	...	...	...	1	5	1
13			462		1	...	...	...	1	1	19	...
				Total	1	...	...	...	1	2	24	1
14		8	463		...	...	...	...	4	...	9	...
15			464		...	...	...	...	...	2	2	1
16			465		...	...	...	...	...	...	2	...
17			466		...	...	...	...	...	...	...	...
				Total	...	...	...	...	4	2	13	1

Serial No.	WORKERS VI Construction M	VI F	VII Trade and Commerce M	VII F	VIII Transport, Storage & Communications M	VIII F	IX Other Services M	IX F	X Non-workers M	X F
	(29)	(30)	(31)	(32)	(33)	(34)	(35)	(36)	(37)	(38)
1	3	...	38	14	12	...	45	11	108	2[illegible]7
2	10	...	33	5	21	...	37	6	166	277
	13	...	71	19	33	...	82	17	274	544
3	18	...	69	6	7	...	76	12	435	382
4	1	...	10	1	16	...	68	7	170	284
5	2	2	15	1	6	...	2	...	60	122
	21	2	94	8	29	...	146	19	665	788
6	24	...	51	...	37	...	99	9	250	466
7	15	...	17	...	8	...	25	4	108	199
8	5	...	38	8	12	...	63	11	158	282
	20	...	55	8	20	...	88	15	266	481
9	...	...	32	1	10	...	61	19	177	353
10	1	...	16	...	5	...	16	4	69	117
	1	...	48	1	15	...	77	23	246	470
11	2	...	64	...	11	...	43	...	220	361
12	1	...	54	15	16	...	32	4	127	212
13	1	...	43	...	7	...	9	...	68	157
	2	...	97	15	23	...	41	4	195	369
14	2	...	41	1	15	...	14	1	104	227
15	5	...	35	2	14	...	12	1	132	263
16		...	11	...	26	...	6	1	99	222
17	13	...	1	...	1	...	1	...	144	313
	20	...	88	3	76	...	33	3	479	1,025

URBAN BLOCKWISE PRIMARY CENSUS ABSTRACT—*cont.*

7. NILAKOTTAI TALUK

Serial No.	Location Code No.	Name of Town/ Ward/Enumerator's Block No.	Area of Town in Sq. Km.	Occupied Residential Houses	No. of Households	Total Population including Institutional & Houseless Population			Scheduled Castes		Scheduled Tribes		Literate and Educated Persons		WORKERS							
															Total Workers (i—ix)		I Cultivators		II Agricultural Labourers			
						P	M	F	M	F	M	F	M	F	M	F	M	F	M	F		
(0)	(1)	(2)	(3)	(4)	(5)	(6)	(7)	(8)	(9)	(10)	(11)	(12)	(13)	(14)	(15)	(16)	(17)	(18)	(19)	(20)		
	XVI	Batlagundu (P)—*cont.*																				
18		9 467		54	72	428	224	204	—	...	...	...	167	105	106	5	21	...	...	...		
19		468		71	92	500	247	253	...	—	...	...	177	118	134	1	37	...	11	...		
		Total		125	164	928	471	457	...	—	—	...	344	223	240	6	58	...	11	...		
20		10 469		47	55	306	145	161	...	...	...	...	126	103	74	6	7	—	1	...		
21		470		117	117	596	305	291	...	—	...	...	261	175	143	1	36	—	3	—		
		Total		164	172	902	450	452	...	...	—	...	387	278	217	7	43	—	4	...		
22		11 471		79	100	567	280	287	—	...	...	...	193	110	152	7	37	...	27	...		
23		472		62	84	443	215	228	...	...	...	...	154	109	98	8	20	...	23	4		
		Total		141	184	1,010	495	515	...	—	—	...	347	219	250	15	57	...	50	4		
24		12 473		76	109	444	222	222	—	...	—	—	174	117	108	8	7	...	7	3		
25		474		97	129	614	308	306	1	1	—	...	216	125	147	11	18		25	4		
		Total		173	238	1,058	530	528	1	1	...	—	390	242	255	19	25	...	32	7		
26		13 475		116	136	697	348	349	2	5	...	—	252	178	177	44	16	2	—	...		
27		476		52	75	373	202	171	...	...	—	...	113	51	106	22	42	2	19	17		
		Total		168	211	1,070	550	520	2	5	—	—	365	229	283	66	58	4	23	17		
		Town Total	11·54	2,394	2,912	14,754	7,497	7,257	318	352	1	...	5,270	3,388	3,651	394	531	33	483	102		

URBAN BLOCKWISE

PRIMARY CENSUS ABSTRACT—*cont.*

7. NILAKOTT I TALUK

Serial No.	Location Code No.	Name of Town/ Ward/Enumerator's Block No.	WORKERS III Livestock, Forestry, Fishing, Hunting, Plantations, Orchards & Allied activities		IV Mining and Quarrying		(V) Manufacturing, Processing, Servicing and Repairs (a) Household Industry		(b) Other than Household Industry		VI Construction		VII Trade and Commerce		VIII Transport, Storage & Communications		IX Other Services		X Non-workers	
			M	F	M	F	M	F	M	F	M	F	M	F	M	F	M	F	M	F
			(21)	(22)	(23)	(24)	(25)	(26)	(27)	(28)	(29)	(30)	(31)	(32)	(33)	(34)	(35)	(36)	(37)	(38)
	XVI	Batlagundu (P)—*cont.*																		
18		9 467	...	...	...	...	...	...	4	...	...	...	39	...	8	—	34	5	118	199
19		468	...	...	...	...	1	...	8	...	9	...	38	...	10	...	20	1	113	252
		Total	...	...	...	...	1	...	12	...	9	...	77	...	18	...	54	6	231	451
20		10 469	...	...	...	...	1	...	8	3	...	...	46	1	2	...	9	2	71	155
21		470	...	...	...	...	...	..	24	...	1	...	53	...	2	—	24	1	162	290
		Total	...	...	...	...	1	...	32	3	1	...	99	1	4	—	33	3	233	445
22		11 471	...	...	...	...	...	...	8	...	1	—	33	3	23	—	23	4	128	280
23		472	1	...	...	...	...	...	3	...	4	...	28	...	4	...	15	4	117	220
		Total	1	...	...	...	...	...	11	...	5	...	61	3	27	...	38	8	245	500
24		12 473	...	...	1	...	...	...	14	1	...	...	46	1	6	...	27	3	114	214
25		474	...	...	...	...	...	...	16	...	...	...	54	2	7	...	27	5	161	295
		Total	...	...	1	...	...	...	30	1	...	...	100	3	13	—	54	8	275	509
26		13 475	1	...	...	...	4	...	26	1	2	...	76	7	11	...	37	34	171	305
27		476	1	...	...	...	...	...	5	1	1	...	30	1	4	...	4	1	96	149
		Total	2	...	...	...	4	...	31	2	3	...	106	8	15	...	41	35	267	454
		Town Total	43	20	...	...	27	6	304	12	821	2	1,011	69	301	...	829	150	3,846	6,863

URBAN BLOCKWISE PRIMARY CENSUS ABSTRACT—*cont.*

7. NILAKOTTAI TALUK

Serial No.	Location Code No.	Name of Town/ Ward/Enumerator's Block No.			Area of Town in Sq. Km.	Occupied Residential Houses	No. of Households	Total Population including Institutional & Houseless Population			Scheduled Castes		Scheduled Tribes		Literate and Educated Persons		WORKERS: Total Workers (i—ix)		WORKERS: I Cultivators		WORKERS: II Agricultural Labourers	
								P	M	F	M	F	M	F	M	F	M	F	M	F	M	F
(0)	(1)	(2)			(3)	(4)	(5)	(6)	(7)	(8)	(9)	(10)	(11)	(12)	(13)	(14)	(15)	(16)	(17)	(18)	(19)	(20)
	XVII	Nilakottai (P)	Ward No.	E B. No.																		
1			1	478		101	133	735	408	327	70	28	...	...	350	186	159	39	22	1	23	18
2				479		52	52	240	112	128	...	...	...	...	93	85	51	6	...	...	1	...
					Total	153	185	975	520	455	70	28	...	...	443	271	210	45	22	1	24	18
3			2	480		120	138	606	316	290	7	6	...	...	253	175	177	35	13	1	6	...
4				481		56	56	259	123	136	...	...	...	...	96	73	57	2	5	...	3	...
					Total	176	194	865	439	426	7	6	...	...	349	248	234	37	18	1	9	...
5			3	482	Total	84	97	485	250	235	...	...	...	...	195	148	118	9	17	...	1	2
6			4	483	Total	120	135	658	329	329	...	...	...	...	254	190	170	18	7	...	...	...
7			5	484	Total	123	123	579	275	304	...	...	...	...	225	170	165	8	9	...	2	...
8			6	485	Total	110	117	545	259	286	...	...	...	...	208	167	141	19	9	...	3	...
9			7	486		83	83	376	182	194	...	...	...	...	140	101	109	3	13	...	5	2
10				487		114	114	552	262	290	...	...	...	...	198	129	134	22	19	5	6	3
					Total	197	197	928	444	484	...	...	...	...	338	230	243	25	32	5	11	5
11			8	488		116	125	660	290	370	21	75	...	...	224	262	163	19	4	...	...	1
12				489		122	136	720	373	347	64	49	...	...	290	205	173	13	22	...	6	1
					Total	238	261	1,380	663	717	85	124	...	...	514	467	336	32	26	...	6	2
13			9	490	Total	71	101	429	205	224	36	39	...	...	143	81	103	20	6	...	7	13
14			10	491	Total	78	100	509	257	252	243	236	...	...	75	39	125	...	27	...	111	...
15			11	492	Total	75	90	495	247	248	88	88	...	...	91	27	153	3	63	1	69	...
16			12	493		100	113	757	381	376	...	...	...	...	81	33	185	16	67	1	12	11
17				494		102	122	579	301	278	188	173	...	...	106	16	159	11	30	2	81	8
					Total	202	235	1,336	682	654	188	173	...	...	187	49	344	27	97	3	93	19
				Town Total	10·32	1,627	1,835	9,184	4,570	4,614	717	694	...	...	3,022	2,087	2,368	243	333	11	336	59

URBAN BLOCKWISE MARY CENSUS ABSTRACT—*concld.*

7. NILAKOTTAI

Serial No.	Location Code No.	Name of Town/Ward/Enumerator's Block No.			WORKERS III Livestock, Forestry, Fishing, Hunting, Plantations, Orchards & Allied activities		IV Mining and Quarrying		(V) Manufacturing, Processing, Servicing and Repairs (a) Household Industry		(b) Other than Household Industry		UK WORKERS VI Construction		VII Trade and Commerce		VIII Transport, Storage Communications		IX Other Services		X Non-workers	
					M	F	M	F	M	F	M	F	M	F	M	F	M	F	M	F	M	F
					(21)	(22)	(23)	(24)	(25)	(26)	(27)	(28)	(29)	(30)	(31)	(32)	(33)	(34)	(35)	(36)	(37)	(38)
	XVII	Nilakottai (P)—*cont* Ward No.	E.B. No.																			
1		1	478		...	...	...	...	2	...	5	1	1	...	47	2	5	...	54	17	249	288
2			479		1	...	...	...	...	...	2	...	...	...	24	1	3	...	20	5	61	122
				Total	1	...	...	...	2	...	7	1	1	...	71	3	8	...	74	22	310	410
3		2	480		...	...	...	...	18	6	3	1	2	1	86	3	3	...	46	23	139	255
4			481		1	...	...	...	...	...	3	...	1	...	15	...	...	...	29	2	66	134
				Total	1	...	...	...	18	6	6	1	3	1	101	3	3	...	75	25	205	389
5		3	482	Total	...	...	...	...	7	1	4	...	4	...	45	2	5	...	35	4	132	226
6		4	483	Total	...	...	...	...	7	1	26	3	3	...	100	7	4	...	23	7	159	311
7		5	484	Total	...	...	...	...	...	...	55	...	1	...	69	...	3	...	26	8	110	296
8		6	485	Total	...	...	...	...	16	...	40	3	1	...	53	4	1	...	18	12	118	267
9		7	486		...	...	...	...	...	...	19	...	1	...	56	...	6	...	9	1	73	191
10			487		...	...	...	...	17	3	7	6	8	1	52	...	6	...	19	4	128	268
				Total	...	...	...	...	17	3	26	6	9	1	108	...	12	...	28	5	201	459
11		8	488		1	...	...	...	14	...	11	...	2	...	80	7	4	...	47	11	127	351
12			489		...	...	...	...	...	...	16	...	1	...	62	1	6	...	60	11	200	334
				Total	1	...	...	...	14	...	27	...	3	...	142	8	10	...	107	22	327	685
13		9	490	Total	...	...	...	...	14	2	13	...	...	...	45	...	...	...	18	5	102	204
14		10	491	Total	...	...	...	...	...	...	...	...	...	...	2	...	1	...	11	...	105	2 2
15		11	492	Total	...		...	...	...	...	11	...	1	...	6	...	...	...	2	2	95	245
16		12	493		...	...	...	...	...	...	...	...	...	...	2	...	...	...	104	4	196	360
17			494		...	...	...	...	...	...	20	...	1	...	10	...	9	...	8	1	142	267
				Total	...	...	...	...	...	...	20	...	1	...	12	...	9	...	112	5	338	627
			Town Total		3	...	...	...	95	13	235	14	27	2	754	27	56	...	529	117	2,202	4,371

Area figures for village and town areas are those supplied by the Assistant Director of Survey and Land Records of the District concerned (in consultation with the Tahsildars of the taluks concerned) and Local bodies respectively. The total of the area figures of the village and town areas will not tally with the taluk figures furnished by the Director of Land Records because taluk area given by the Director of Land Records takes into account hills, forests, rivers etc., whereas village and town area may not include the same.

APPENDIX

Statement showing the details of Ward/HNB and Door Numbers constituting the E.B.

E. B. No.	No. of Survey Ward/Street No.	Door Nos. included in the Enumerator's Block
(1)	(2)	(3)
	XVI BATLAGUNDU (P)	
451	1-1	16—31
		347-309
	2	1—12A
	3	7-42
	5	1— 6
	6	1— 3
	7	1—[illegible]—7[illegible]
	8	1—2/6
452	9	2—29
	10	2-25
	11	2-10
	12	1— 6
	13	2— 9
	15	2— 8
	16	1— 8
	17	1— 2
	18	1— 2
453	2-1	250-339
	2	1-113
	3	1-18
454	12	1—14
	13	1—13
	14	1— 6
	15	1-13
	16	1—65
	17	1— 5
455	3-1	228
	2	1—67
	3	1— 4
	4	2-23
	5	1—38
	6	1—2
	7	1—39
456	4-1	2-34
	3	1-12[illegible]

E. B. No.	No. of Survey Ward/Street No.	Door Nos. included in the Enumerator's Block
(1)	(2)	(3)
	XVI. BATLAGUNDU (P)—*cont.*	
	4	1—10[illegible]
	5	5—20
	6	1— 3
	7	1—17
457	8	1—23
	9	2—19
	10	1—
	11	1—12
	12	1—11
	13	1—19
	14	3— 4
	15	1—16
	16	1— 9
458	5—1	2-77[illegible]
	2	1-62[illegible]
	4	1— 7
459	5	1— 3
	6	5—46
	7	1— 2
460	6—1	37—100
	2	1— 8
	3	2
	4	2-136
	5	1— 6
466	8-14	1—18/3
	15	1—24/3
	16	1— 5/5
	17	1—10/2
	18	1—24
467	9—1	191—203
	2	50-63
	3	21—32
	4	4—10
	5	1—117
468	6	4—19
	7	1—16

No. of Survey Ward/Street No.	Door Nos. included in the Enumerator's Block
(2)	(3)
XVI BATLAGUNDU (P)—*cont.*	
8	1—5
9	2(a)—23
10	1—4
11	1—5
12	2—16
10—1	2—24
2	1—2
3	5—16
4	79—113
6	2—32(a)
7	2—39
8	2—8
9	2—16
10	1—8
11	3—4
11—1	25—a
2	27—37
3	1—16
6—6	2—28
7	3—11
8	18—30
9	2—20
10	5—13
11	1—30
7—1	1—4
2	114
3	11—28
4	1—10
5	25—49
6	3—28
7	1—5
8	1—39 a
9	1—10
10	1—14
11	1—22
	1—16

E. B. No.	No. of Survey Ward/Street No.	Door Nos. included in the Enumerator's Block
(1	(2)	(3)
	XVI BATLAGUNDU (P)—*cont.*	
463	8—1	219—223
	2	1—47
	3	2—16
	4	12—26
464	5	2—29(a)
	6	1—19
	7	40—51 (a)
	8	11—20
465	9	1—15
	10	1—12
	11	1—18
	12	1—32
466	13	1—8/5
471	11—4	1—14
	5	1—14
472	6	34—56
	7	1—11
	8	1—9
	9	1—3
	10	1—10
	11	1—11
473	12—1	2—13
	2	2—30
	3	1—14
	4	3—8
	6	58—63
	7	41—56
474	8	1—22
	9	1—15
	10	1—16
	11	2—5
	12	2—15 a
	13	1—19
	14	2—42
475	13—1	140—158
	2	1—3
	3	1—3

No. of Survey Ward/Street No.	Door Nos. included in the Enumerator's Block
(2)	(3)
XVI BATLAGUNDU (P)—*cont.*	
4	28—38
5	39—47
6	2—81
7	1—34
8	1—4
9	1
10	1—26
2—4	3—10
5	1 (a)—1 (e)
6	1—2 (e)
7	1—11
8	6—9
9	1—7
10	1 a—2 (e)
11	1 a—16

No. of Survey Ward	Door Nos. included in the Enumerator's Block
(2)	(3)
XVII NILAKOTTAI (P)	
I	1—22
	1—28
	1—18
	1—57
	1A—16
	1—18
	1—13
	1—10
II	1—11
	1—16
	1—30
	1—6
	1—17
	1—103
III	1—51
	1—33
	1—21
	1—12

E. No.	No. of Survey Ward	Door Nos. included in the Enumerator's Block
(1)	(2)	(3)
	XVII NILAKOTTAI (P)—*cont.*	
		1—37
		1—46
483	IV	1—71
		21—51
		1—133
		1—6
		2—3
		1—15
		1—19
		1—9
		1—16
		1—10
		1—8
484	V	1—10
		1—32
		1—7
		1—16
		1—70
		1 [illegible]
		1—8
		1—20
		1—18
485	VI	55—62
		14—29
		1—24
		1—5
		1—17
		1—74
		1—13
		1—7
486	VII	1—8
		1—15
		1—3
		1—51
		1—15
		1—18
		1—8

E. B. No.	No. of Survey Ward	Door Nos. included in Enumerator's Block
(1)	(2)	(3)
	XVII NILAKOTTAI (P)—*cont.*	
487		1—22
		1—14
		1— 5
		1—29
488	VIII	1—16
		61—119
		1—40A
		1— 5
		1—18
		1—24
489		1—42
		1—24
		1—21
		1—19
		1—22
		1—20
490	IX	1—18
491	X	2—93
492	XI	1—89
		1—35
493	XII	1—45A
		1—61
494		1—34
		1—43
		2—73

44550

தமிழ்நாடு ஆவணக்காப்பக நூலகம்,
எழும்பூர், சென்னை-600 008.

தவணைத்தாள்.

செ. எண் : ப. எண் :

வழங்கிய நாள். (1)	திரும்பிய நாள். (2)	வழங்கிய நாள். (1)	திரும்பிய நாள். (2)
22/6			
25/11/91			
26.11.91			
20/10/92			
23/8			

S.F. 259A—1,00,000—30-1-84.