CENSUS OF INDIA 1971

SERIES 19

TAMIL NADU

PART X—B

DISTRICT CENSUS HANDBOOK

Village and Townwise Primary Census Abstract

NILGIRIS

K. CHOCKALINGAM
of the Indian Administrative Service
DIRECTOR OF CENSUS OPERATIONS
TAMIL NADU AND PONDICHERRY

PUBLISHED BY
THE DIRECTOR OF STATIONERY AND PRINTING, MADRAS
AND
PRINTED AT MUTHUKUMARAN PRESS, MADRAS-1.

1972

Price Rs. 7-80 P.

CENSUS OF INDIA, 1971

SERIES 19

TAMIL NADU

PART X—B

DISTRICT CENSUS HANDBOOK

Village and Townwise Primary Census Abstract

NILGIRIS

K. CHOCKALINGAM
of the Indian Administrative Service
DIRECTOR OF CENSUS OPERATIONS
TAMIL NADU AND PONDICHERRY

1972

CS
Y. 2117 N71
N22-10-B51
123517
600 008

CONTENTS

	Pages
Preface	(i) — (iii)
District Primary Census Abstract	1— 5
1. Gudalur Taluk	
Villagewise Primary Census Abstract	7— 15
Urban Blockwise Primary Census Abstract	16— 51
2. Ootacamund Taluk	
Villagewise Primary Census Abstract	53— 61
Urban Blockwise Primary Census Abstract	62—109
3. Coonoor Taluk	
Villagewise Primary Census Abstract	111—119
Urban Blockwise Primary Census Abstract	120—179

MAPS

District Map of Nilgiris	Frontispiece
Taluk Maps	
1. Gudalur	Facing 8
2. Ootacamund	Facing 54
3. Coonoor	Facing 112

ACKNOWLEDGEMENT

It is my pleasant duty to acknowledge the able assistance given by the following officers and staff of my office in the preparation of this volume.

1. Shri. V. Arumugam, Deputy Director of Census Operations.
2. ,, M. K. Subramanian, Asst. Director of Census Operations.
3. ,, M. Panchapakesan, Investigator.
4. ,, V. V. Manohar, Senior Technical Asst.
5. ,, S. Ethiraj, Statistical Asst.
6. ,, T. N. Ajjeya Gowder, Statistical Asst.
7. ,, G. Winston Paul Samuel, Computer
8. ,, R. Thirunavukkarasu, ,,
9. ,, P. Loganathan, ,,
10. Kumari S. Philomina, Asst. Compiler
11. Smt. K Rajeswari, ,, ,,
12. Shri. S. Natarajan ,, ,,
13. ,, R. Narayanaswamy, ,,

K. CHOCKALINGAM
Director of Census Operations.

PREFACE

GENERAL

The District Census Handbook for each District containing all basic details of population for all villages and towns in the District along with other administrative statistics, was first brought out by Census Organisation in 1951 and was published by the State Government. The contents of the Handbook was improved upon during 1961 Census, and was found to be useful as a reference book for research scholars, State and Central Governments, Local Bodies and Private Institutions. During 1971 Census also, it was decided to improve the contents of the District Census Handbook further and continue this useful publication by the State Government.

As a consequence, the District Census Handbook of 1971 Census is being published in three volumes viz, Part A — Village and Town Directory, Part B —Village and Townwise Primary Census Abstract and Part C— Analytical Report and Administrative Statements and District Census Tables. The present volume viz., Part B, gives village and urban blockwise Primary Census Abstract which is similar to the information contained in Village and Town Directory published in 1961.

PRESENTATION OF STATISTICS FOR REVENUE VILLAGE / PANCHAYAT

The Primary Census Abstract, as it is called, presents data for each village or segment of a village in the " Village-wise Primary Census Abstract " and for each " Enumerator Block " of a Town in the " Urban Blockwise Primary Census Abstract ". The data are given by sex and industrial categories of workers besides non-workers. In the case of towns, the total figures for each ward and the town total are also given at the end of the concerned Enumerator Block figures.

In the 1961 Census Handbook, the data for rural areas were presented for each Panchayat while figures were presented for villages alone wherever these were not constituted into a separate Panchayat. With a view to ensure comparability and to enable data users to derive the figures either for a revenue village or Panchayat according to their requirements, the data are now presented for segments of villages also wherever portions of one village happen to form part of two or more Panchayats. For example, if portions of a revenue village bearing L. C. No. 12 forms part of two Panchayats, the figures are given separately for each portion of the village against L. C. No. 12 a/b and 12 b/b. The total figures for the entire revenue village may be obtained by adding the figures given against both the segments viz., 12 a/b and 12 b/b. If instead, the Panchayat figures are required, the cross references for the other segment of the Panchayat, if any, printed in the Appendix to the Villagewise Primary Census Abstract may be taken note of and the figures for concerned Location Code numbers added to arrive at the total figures for the respective Panchayats.

CHANGES IN THE INDUSTRIAL CATEGORIES, 1961—71

The Industrial categories of workers for which the data are presented in this Volume are :

I	Cultivators
II	Agricultural Labourers
III	Livestock, Forestry, Fishing, Hunting & Plantations, Orchards and Allied activities.
IV	Mining and Quarrying

V	Manufacturing, Processing, Servicing and Repairs
	(a) Household Industry
	(b) Other than Household Industry
VI	Construction
VII	Trade and Commerce
VIII	Transport, Storage and Communications; and
IX	Other Services.

In this table, the departure from 1961 Census Table is in respect of assigning a separate category to Mining and Quarrying, *i.e*, category IV as against a combined category of Mining, Quarrying, Livestock, Forestry, Fishing, Hunting and Plantations, Orchards and Allied Activities in 1961. The 1961 category IV— Household Industry is now included in category V— Manufacturing, Processing, Servicing and Repairs—treating it as a sub-category. [V (a)]. At the 1961 Census, "Household Industry" covered establishments falling under Divisions "0" and "1" of the National Industrial Classification *e. g.* Cattle rearing, Orchard keeping, Plantations etc., apart from Divisions "2", and "3". At the 1971 Census, Household Industry is confined to Divisions '2' and '3' only *i. e.*, it covers Manufacturing, Processing, Servicing or repairing services only.

MODE OF PRESENTATION

The consolidated figures for the district and each taluk are given in the beginning for Total, Rural and Urban areas under the caption 'District Primary Census Abstract'. An alphabetical list of revenue villages is then given along with the Census Location Code Numbers of 1971 and 1961 to enable comparison. Then the Villagewise Primary Census Abstract is printed. In the appendix given at the end of the Villagewise Primary Census Abstract, the Panchayats consisting of portions or whole of 2 or more revenue villages are furnished with necessary cross-references of Location Code numbers, so as to enable collection of data for Panchayats. Then follows the Urban Blockwise Primary Census Abstract. In the appendix to the Urban Blockwise Primary Census Abstract, the details of the number of House Numbering Ward/Block and the name and numbers of streets as well as the door numbers which constitute each Enumerator Block are given. This arrangement is followed for each taluk and independent sub-taluk in the district.

MAPS

Apart from the District Map given as frontispiece, map relating to each taluk showing details of revenue Village numbers along with their boundaries are also printed and appended at the appropriate places. As compared with the maps presented in 1961 District Census Handbook several improvements have been effected in the maps presented in this volume. The depiction of revenue village boundaries in the maps is a notable change in 1971 Census. All towns are shown in the District and taluk maps with shading screens and also spheres according to the population size of towns.

AREA FIGURES

In the District Primary Census Abstract, the area figures are given in Square Kilometres for Total, Rural and Urban areas. In the Villagewise Primary Census Abstract, the area figures for each Location Code Unit are given in Hectares. The area figure for each town is also given at the end of the Urban Blockwise Primary Census Abstract in Square Kilometres. In the District Primary Census Abstract, the area figures of the District Total represent the "Geographical Area" figures supplied by the Surveyor-General. Figures for urban areas are those supplied by the Local Bodies. The urban area of a district has been arrived by adding the urban area figures of each taluk within the district. Area figures for the rural areas of District / Taluk are derived by subtracting the urbrn area figures from the total area of the District / Taluk. The total of the area figures of the taluks will not tally with the district figures because the taluk area figures represent the 'land use' area and are derived from the figures supplied by the Tamil Nadu Directorate of Survey and Land

Records, while those of the district represent "Geographical Area" supplied by the Surveyor-General of India. The total of the village areas given in the Villagewise Primary Census Abstract may not tally with the rural area of the taluk given in the District Primary Census Abstract as the taluk area figures take into account hills, forests, rivers, etc., whereas the village area may not include the same. For conversion, the ratio is 100 hectares = 1Sq. Km.

URBAN AGGLOMERATIONS

During 1971 Census, a new concept called "Urban Agglomeration" has been introduced. It is common knowledge that in several places, around a core City or a statutory Town, there is sub-urban growth consisting of railway and other residential colonies, university campuses, port areas, industrial areas etc., and these areas are sometimes outside the statutory limits of the core City or Town. It may not be altogether realistic to treat such areas lying outside the statutory limits as separate entity and it will be more appropriate if such areas are reckoned along with the core City or the statutory Town concerned. Such continuous urban spread including all the contiguous urban areas around it would be more appropriately treated as an integrated urban area. This integrated urban area is called 'Urban Agglomeration' in the 1971 Census and it had replaced the concept of 'Town Group' used in 1961 Census. Thirty two Urban Agglomerations have accordingly been formed in this State. A list of such Urban Agglomerations in the Nilgiris District is given in the appendix together with the constituent units of each Urban Agglomeration. In the Urban Blockwise Primary Census Abstract the consolidated particulars relating to the Urban Agglomeration are printed just above the figures relating to the core City or Town of the Urban Agglomeration concerned and then the figures relating to the constituent units of that agglomeration that lie in the taluk are printed in the ascending order of the Location Code Numbers. Then the particulars in respect of the other urban units in the taluk are printed. In cases where the constituent parts of an Urban Agglomeration spread to more than one taluk or district, cross references for such units are noted at the end of the Urban Block-wise Primary Census Abstract for information.

It is hoped that the pattern of presentation of basic Census particulars for each district as explained above and adopted in this volume would be found convenient by data users.

K. CHOCKALINGAM
Director of Census Operations.

APPENDIX

List of Urban Agglomerations for 1971 Census

8. NILGIRIS DISTRICT

Name of Core Town	Constituent Parts		
	Sl. No.	*L.C. No.*	*Name of Unit*
Devarshola	1	II	Devarshola
	2	III	Nelliyalam
Naduvattam	1	V	Naduvattam
	2	VI	Masinagudi
Kotagiri	1	X	Kotagiri
	2	XI	Konavakorai
Coonoor	1	XII	Coonoor
	2	XIII	Berhatty
	3	XIV	Jagathala
	4	XV	Wellington
	5	XVII	Hubbathala
	6	XVIII	Aravancode Cordite Factory

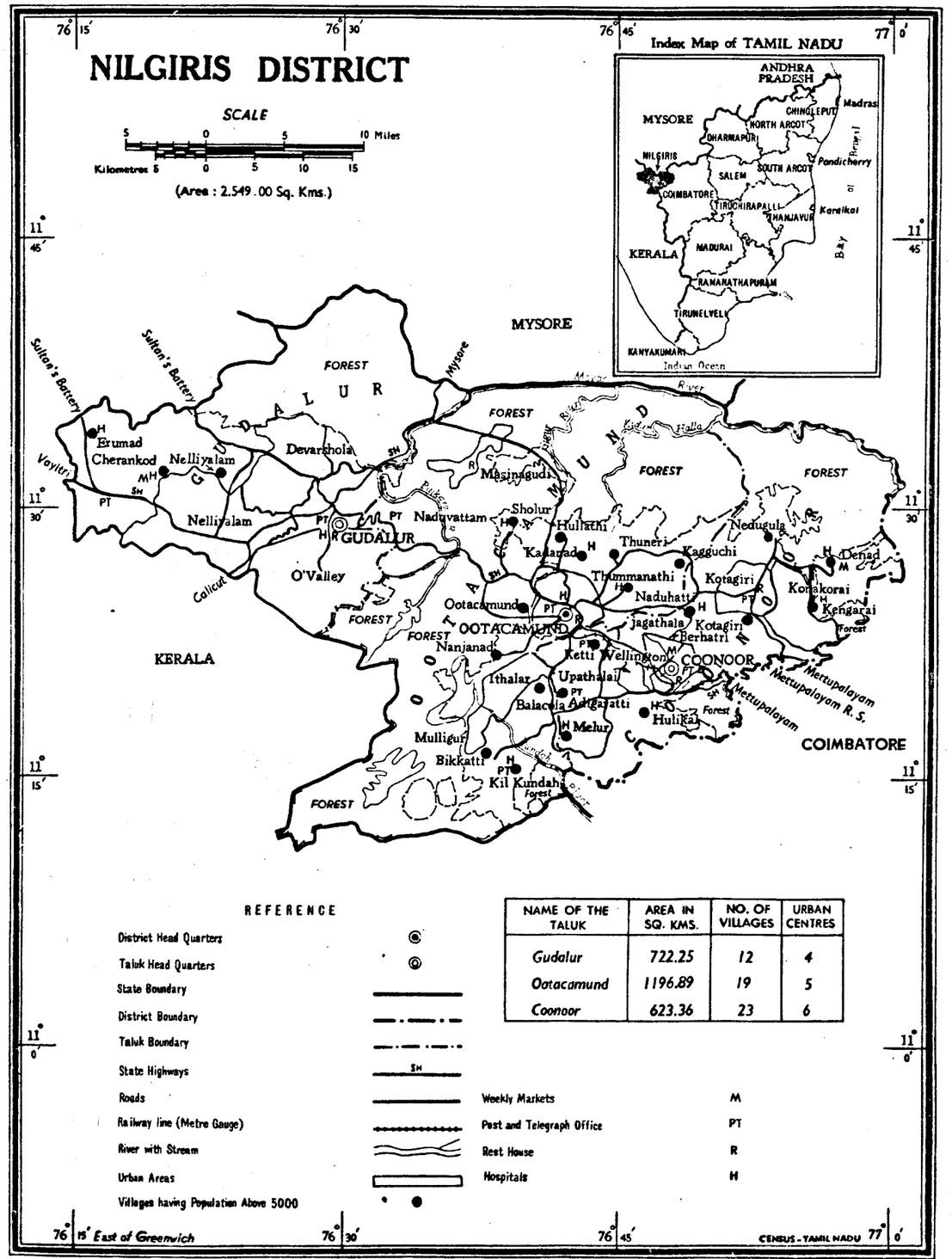

Reg. No. 33/1 '72 Copies-2550
Reproduced from Indentor's Original
P.Z.P., C.S.O., Madras-5

DISTRICT PRIMARY CENSUS ABSTRACT

8. NILGIRIS DISTRICT

DISTRICT PRIMARY CENSUS ABSTRACT

Location Code No.	Name of District/Taluk		Area in Sq. Km.*	Occupied Residential Houses	No. of Households	Total Population including Institutional & Houseless Population			Scheduled Castes		Scheduled Tribes		Literate and Educated Persons		WORKERS: Total Workers (i—ix)		WORKERS: I Cultivators		WORKERS: II Agricultural Labourers	
						P	M	F	M	F	M	F	M	F	M	F	M	F	M	F
(1)	(2)		(3)	(4)	(5)	(6)	(7)	(8)	(9)	(10)	(11)	(12)	(13)	(14)	(15)	(16)	(17)	(18)	(19)	(20)
8.	Nilgiris District	Total :	2,549·00	95,771	98,958	494,015	254,120	239,895	46,804	45,890	10,049	9,820	148,613	83,729	129,221	62,592	7,541	1,910	8,852	5,554
		Rural :	1,642·52	49,001	50,270	250,780	27,912	122,868	22,874	22,744	7,061	6,843	69,114	34,378	65,234	37,514	5,106	1,213	5,702	3,839
		Urban :	906·48	46,770	48,688	243,235	126,208	117,027	23,930	23,146	2,988	2,977	79,499	49,351	63,987	25,078	2,435	697	3,150	1,715
1.	Gudalur	T	722·25	18,345	18,888	93,153	47,956	45,197	6,665	6,299	4,997	4,975	24,667	15,071	25,134	12,233	4,733	342	5,075	2,618
		R	413·43	695	7,085	36,920	19,152	17,768	1,731	1,623	3,133	3,089	9,877	6,183	10,130	4,067	3,130	70	2,783	1,530
		U	308·82	11,387	11,803	56,233	28,804	27,429	4,934	4,676	1,864	1,886	14,790	8,891	15,004	8,166	1,603	272	2,292	1,088
2.	Ootacamund	T	1,196·89	34,890	36,310	187,369	96,571	90,798	19,392	18,990	1,648	1,543	55,953	29,774	48,465	20,315	740	255	1,746	1,403
		R	732·78	18,287	18,932	96,374	49,174	47,200	8,105	7,889	1,085	1,014	26,056	11,306	24,905	11,954	591	226	1,490	1,246
		U	464·11	16,603	17,378	90,995	47,397	43,598	11,287	11,101	563	529	29,897	18,468	23,560	8,361	149	29	256	157
3.	Coonoor	T	623·36	42,536	43,760	213,493	109,593	103,900	20,747	20,601	3,404	3,302	67,993	38,884	55,622	30,044	2,068	1,313	2,031	1,533
		R	489·81	23,756	24,253	117,486	59,586	57,900	13,038	13,232	2,843	2,740	33,181	16,892	30,199	21,493	1,385	917	1,429	1,063
		U	133·55	18,780	19,507	96,007	50,007	46,000	7,709	7,369	561	562	34,812	21,992	25,423	8,551	683	396	602	470

* These represent "geographical area" figures supplied by the Surveyor-General. Figures for urban area are those supplied by the local bodies. Area figures for Rural area are derived by subtracting the urban area from the total area of the district. The total of the area figures of the taluks will not tally with the district figures because the former represent "land use" area and are derived from the figures supplied by the Director of Land Records.

DISTRICT PRIMARY CENSUS ABSTRACT

Location Code No.	Name of District/Taluk		WORKERS																	
			III Livestock, Forestry, Fishing, Hunting, Plantations, Orchards, & Allied activities		IV Mining and Quarrying		(V) Manufacturing, Processing, Servicing and Repairs (a) Household Industry		(V) Manufacturing, Processing, Servicing and Repairs (b) Other than Household Industry		VI Construction		VII Trade and Commerce		VIII Transport, Storage & Communications		IX Other Services		X Non-Workers	
			M	F	M	F	M	F	M	F	M	F	M	F	M	F	M	F	M	F
			(21)	(22)	(23)	(24)	(25)	(26)	(27)	(28)	(29)	(30)	(31)	(32)	(33)	(34)	(35)	(36)	(37)	(38)
8.	Nilgiris																			
	District	Total:	56,837	45,309	533	193	857	63	13,688	1,454	3,189	866	12,034	651	5,206	743	20,484	5 819	124,899	177.303
		Rural:	38,157	29,265	533	193	516	33	4,182	756	1,192	364	2,793	137	1,761	571	5,292	1,143	62,678	85,354
		Urban:	18,680	16,044	...	...	341	30	9,506	698	1,997	502	9,241	514	3,445	172	15,192	4,706	62,221	91,949
1.	Gudalur	T	8,930	8,450	82	31	287	17	843	86	422	83	1,913	47	346	9	2,503	550	22.822	32,964
		R	2,491	2,301	82	31	188	7	202	5	121	19	472	8	48	5	613	91	9,022	13,701
		U	6,439	6,149	...	...	99	10	641	81	301	64	1,441	39	29	4	1,890	459	13,800	19,263
2.	Ootacamund	T	24,138	14,824	287	69	281	24	4,618	721	1,388	384	5,103	342	1,878	140	8,286	2,153	48,106	70,483
		R	16,440	9,401	287	69	132	16	1,575	451	546	147	969	42	462	103	2,413	253	24,269	35,246
		U	7,698	5,423	...	...	149	8	3,043	270	842	237	4,134	300	1,416	37	5,873	1,900	23,837	35,237
3.	Coonoor	T	23,769	22,035	164	93	289	22	8,227	647	1,379	399	5,018	262	2,982	594	9,695	3,146	53,971	73,856
		R	19,226	17,563	164	93	196	10	2,405	300	525	198	1,352	87	1,251	463	2,266	799	29,387	36,407
		U	4,543	4,472	...	...	93	12	5,822	347	854	201	3,666	175	1,731	131	7,429	2,347	24,584	37,449

1. GUDALUR TALUK

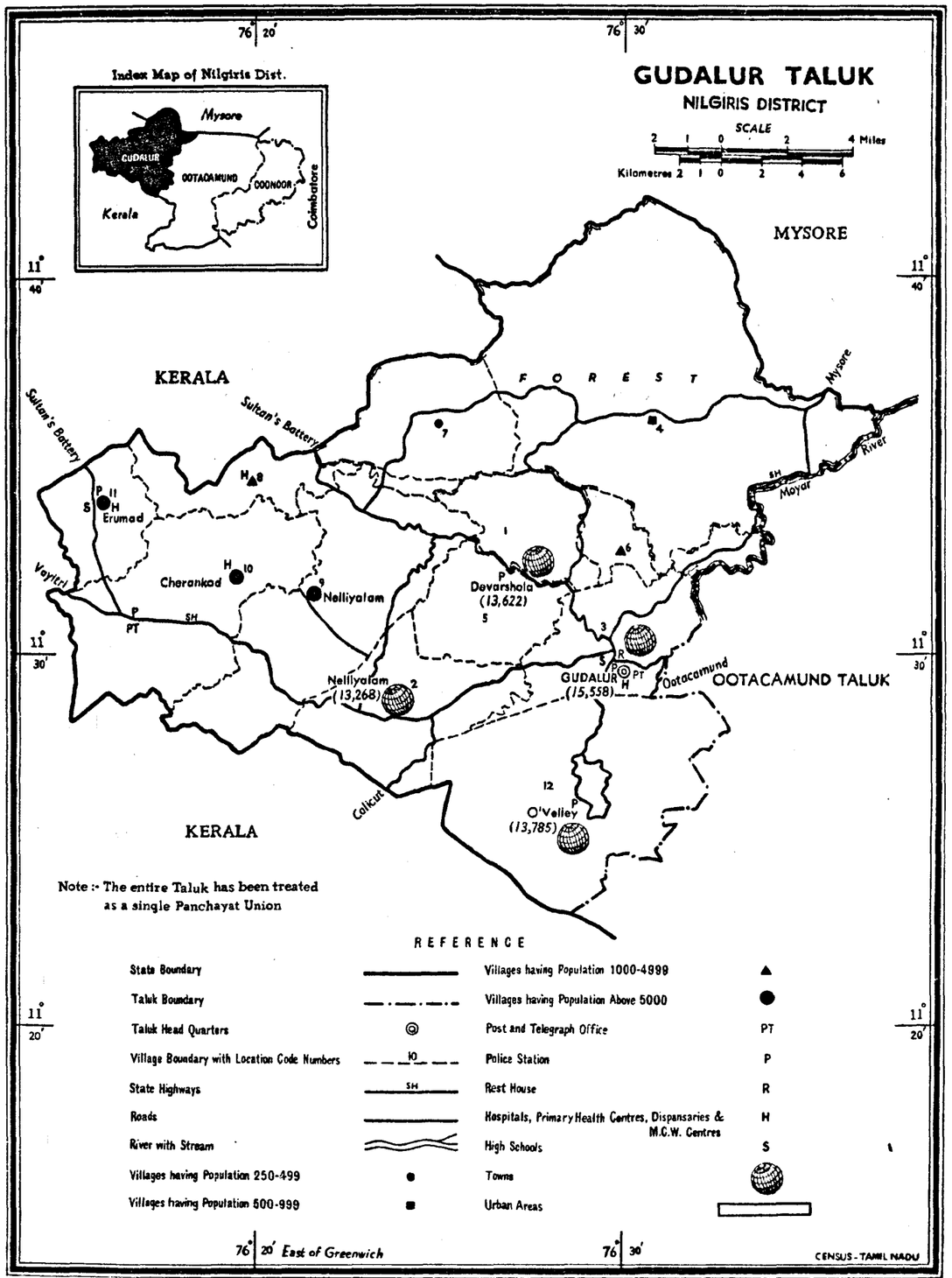

Reg. No. 32/3 '72-Copies 1960
Reproduced from Indentor's Original
P.Z.P., C.S.O., Madras-5

ALPHABETICAL LIST OF VILLAGES

1. GUDALUR TALUK

Sl. No.	Name of Village		Location Code Number 1971	Location Code Number 1961.
1.	Cherangode	...	10	6*, 7*
2.	Cherumulli	...	Non-City Urban. II	5*
3.	Devarshola	...	N.C.U. III	7*
4.	Erumad	...	11	6*
5.	Gudalur	...	N.C.U. I	3
6.	Mudumalai	...	4	2
7.	Munnanad	...	8	1*
8.	Nellakotta	...	7	1*
9.	Nelliyalam	...	9a/b	1*
10.	Ouchterlony Valley	...	N.C.U. IV	8
11.	Padanttarai	...	N.U.C. II	5*
12.	Srimadurai	...	6	4

* During 1971 Census, these L.C. Units have been assigned more than one L.C. Number.

VILLAGEWISE PRIMARY CENSUS ABSTRACT

1. GUDALUR TALUK

Serial No.	Location Code No.	Name of Village	Area of Village in Hectares	Occupied Residential Houses	No. of Households	Total Population including Institutional & Houseless Population			Scheduled Castes		Scheduled Tribes		Literate and Educated Persons		WORKERS							
															Total Workers (i–ix)		I Cultivators		II Agricultural Labourers			
						P	M	F	M	F	M	F	M	F	M	F	M	F	M	F	M	F
(0)	(1)	(2)	(3)	(4)	(5)	(6)	(7)	(8)	(9)	(10)	(11)	(12)	(13)	(14)	(15)	(16)	(17)	(18)	(19)	(20)
1	4	Mudumalai ...	18,889·64	189	189	916	486	430	12	7	144	149	206	108	264	45	68	1	117	42
2	6	Srimadurai ...	1,107·71	331	344	1,836	977	859	8	2	171	156	466	291	500	68	255	5	145	51
3	7	Nellakotta ...	4,376·08	77	77	405	222	183	...	...	114	90	42	21	140	54	55	...	83	54
4	8	Munnanad ...	2,407·32	851	851	4,707	2,419	2,288	2	2	709	714	1,213	780	1,317	448	579	13	576	410
5	9a/b	Nelliyalam ...	4,150·96	1,900	1,972	10,221	5,255	4,965	740	697	587	604	2,838	1,691	2,714	1,471	434	13	507	214
6	10	Cherangode ...	7,814·23	2,331	2,357	11,612	6,040	5,572	959	909	682	658	2,897	1,803	3,213	1,454	781	20	702	328
7	11	Erumad ...	2,675·23	1,279	1,295	7,223	3,752	3,471	10	6	726	718	2,215	1,486	1,982	527	958	18	653	431
		Taluk Total ..	41,421·17	6,958	7,085	36,920	19,152	17,768	1,731	1,623	3,133	3,089	9,877	6,180	10,130	4,067	3,130	70	2,783	1,530

VILLAGEWISE PRIMARY CENSUS ABSTRACT

1. GUDALUR TALUK

Serial No.	Location code No.	Name of Village	WORKERS																			
			III Livestock, Forestry, Fishing, Hunting, Plantations, Orchards, & Allied activities		IV Mining and Quarrying		(V) Manufacturing, Processing, Servicing and Repairs (a) Household Industry		(b) Other than Household Industry		VI Construction		VII Trade and Commerce		VIII Transport, Storage & Communications		IX Other Services		X Non-Workers	
			M	F	M	F	M	F	M	F	M	F	M	F	M	F	M	F	M	F
			(21)	(22)	(23)	(24)	(25)	(26)	(27)	(28)	(29)	(30)	(31)	(32)	(33)	(34)	(35)	(36)	(37)	(38)
1	4	Mudumalai ...	52	...	...	...	...	1	...	...	4	...	5	...	1	...	17	1	222	385
2	6	Srimadurai ...	64	3	...	...	10	3	...	...	3	4	8	...	...	...	15	2	477	791
3	7	Nellakotta ...	2	...	...	...	...	...	...	...	...	...	...	...	...	...	...	...	82	129
4	8	Munnanad ...	19	16	...	...	33	2	...	...	...	...	35	...	3	...	72	7	1,102	1,840
5	9a/b	Nelliyalam ...	1,241	1,205	13	1	57	...	76	4	30	8	186	5	16	...	155	21	2,542	3,494
6	10	Cherangode ...	1,073	1,042	62	25	40	1	116	...	73	7	163	...	18	1	185	30	2,827	4,118
7	11	Erumad ...	40	35	7	5	48	...	10	1	11	...	76	3	10	4	169	30	1,770	2,944
		Taluk Total ...	2,491	2,301	82	31	188	7	202	5	121	19	472	8	48	5	613	91	9,022	13,701

Foot-note :— L. C. Nos. 1, 2, 3, 5, 9 b/b and 12 are Non-city Urban Units.

APPENDIX

EXTRACT FROM THE FINAL CHARGE LIST

1. GUDALUR TALUK

Location Code No.	Name of Village (Unit)	Name of Panchayat in which included with alphabetical indications for the total segment	Cross reference for the other segment/ segments of the Panchayat.
(1)	(2)	(3)	(4)
7	Nellakotta ...	Nellakotta a/c	8 for b/c 9 a/b for c/c
8	Munnanad ...	Nellakotta b/c	7 for a/c 9 a/b for c/c
9a/b	Nelliyalam ...	Nellakotta c/c	7 for a/c 8 for b/c
10	Cherangode ...	Cherangode a/b	11 for b/b
11	Erumad ...	Cherangode b/b	10 for a/b

URBAN BLOCKWISE PRIMARY CENSUS ABSTRACT

1. GUDALUR TALUK

Serial No.	Location Code No.	Name of Town/ Ward/Enumerator's Block No.		Area of Town In Sq. Km.	Occupied Residential Houses	No. of Households	Total Population including Institutional & Houseless Population			Scheduled Castes		Scheduled Tribes		Literate and Educated Persons		WORKERS: Total Workers (i—ix)		WORKERS: I Cultivators		WORKERS: II Agricultural Labourers	
							P	M	F	M	F	M	F	M	F	M	F	M	F	M	F
(0)	(1)	(2)		(3)	(4)	(5)	(6)	(7)	(8)	(9)	(10)	(11)	(12)	(13)	(14)	(15)	(16)	(17)	(18)	(19)	(20)
Devarshola—Agglomeration				157·42	5,265	5,396	26,890	13,671	13,219	2,548	2,472	1,258	1,250	6,623	3,904	6,996	4,353	927	229	1,285	623
	II Devarshola	Ward No.	E.B No.																		
1		1	91		85	87	426	225	201	35	32	...	...	93	49	102	68	...	...	...	...
2			92		80	81	387	206	181	72	69	...	...	106	35	101	63	...	...	1	...
				Total	165	168	813	431	382	107	101	...	...	199	84	203	131	...	...	1	...
3		2	93	Total	130	130	627	328	299	6	3	76	75	132	64	198	118	101	58	24	9
4		3	94		92	92	570	281	289	...	...	31	41	110	51	151	60	51	3	74	48
5			95		118	120	659	345	314	11	10	105	93	109	58	192	62	74	1	73	46
				Total	210	212	1,229	626	603	11	10	136	134	219	109	343	122	125	4	147	94
6		4	96		84	86	477	242	235	10	5	64	78	111	60	129	52	37	...	60	40
7			97		101	105	545	296	249	5	4	8	5	157	87	149	70	64	37	23	14
				Total	185	191	1,022	538	484	15	9	72	83	268	147	278	122	101	37	83	54
8		5	105		125	129	701	354	347	...	...	68	80	69	36	195	114	66	33	111	77
9			106		119	119	721	345	376	...	...	92	109	96	53	213	155	56	42	125	89
				Total	244	248	1,422	699	723	...	...	160	189	165	89	408	269	122	75	236	166
10		6	107	Total	41	41	213	113	100	9	3	11	12	34	18	59	4	53	...	4	...
11		7	176	Total	76	77	456	228	228	2	3	101	105	78	55	144	45	64	...	72	45
12		8	108		92	101	508	228	280	4	7	...	...	110	59	94	104	...	...	22	...
13			109		138	138	664	313	351	26	21	34	38	92	36	143	111	27	...	19	5
				Total	230	239	1,172	541	631	30	28	34	38	202	95	237	215	27	...	41	5
14		9	110		95	95	420	217	203	25	21	2	3	133	83	138	80	...	...	...	...
15			111		79	86	364	171	193	2	3	55	57	61	32	93	93	...	..	...	...
				Total	174	181	784	388	396	27	24	57	60	194	115	231	173	...	...	...	...
16		10	112	Total	96	97	482	233	249	20	24	...	...	128	83	97	66	...	...	...	...
17		11	113		71	72	347	220	127	9	6	...	...	168	60	146	17	1	...	1	...
18			175		18	20	90	60	30	2	2	...	...	43	15	41	2	1	...	1	...
				Total	89	92	437	280	157	11	8	...	...	211	75	187	19	2	...	2	...

URBAN BLOCKWISE.

1. GUDALUR

PRIMARY CENSUS ABSTRACT

TALUK

Serial No.	Location. Code No.	Name of Town/Ward/ Enumerator's Block No.			WORKERS III Livestock, Forestry, Fishing, Hunting, Plantations, Orchards, & Allied activities		IV Mining and Quarrying		(V) Manufacturing, Processing, Servicing and Repairs (a) Household Industry		(b) Other than Household Industry		VI Construction		VII Trade and Commerce		VIII Transport Storage & Communications		IX Other Services		X Non-Workers	
					M	F	M	F	M	F	M	F	M	F	M	F	M	F	M	F	M	F
					(21)	(22)	(23)	(24)	(25)	(26)	(27)	(28)	(29)	(30)	(31)	(32)	(33)	(34)	(35)	(36)	(37)	(38)
	Devarshola—Agglomeration				3,127	3,273	...	...	58	4	260	32	138	28	496	16	40	1	665	147	6,675	8,866
	II	Devarshola																				
1		1	91		95	68	...	...	...	...	1	...	...	...	5	...	...	...	1	...	123	133
2			92		74	61	...	...	1	...	6	...	2	...	4	...	3	...	10	2	105	118
				Total	169	129	...	...	1	...	7	...	2	...	9	...	3	...	11	2	228	251
3		2	93	Total	43	47	...	...	7	1	6	...	...	1	11	1	...	...	6	1	130	181
4		3	94		3	6	...	...	...	...	...	...	...	...	10	...	...	...	13	3	130	229
5			95		18	10	...	...	1	1	4	...	4	...	4	...	3	...	11	4	153	252
				Total	21	16	...	...	1	1	4	...	4	...	14	...	3	...	24	7	283	481
6		4	96		11	10	...	...	...	...	5	...	...	...	...	...	1	...	15	2	113	183
7			97		6	2	...	...	...	...	6	1	2	...	14	3	...	...	34	13	147	179
				Total	17	12	...	...	...	...	11	1	2	...	14	3	1	...	49	15	260	362
8		5	105		...	...	...	...	...	...	3	...	...	...	9	1	1	...	5	3	159	233
9			106		24	24	...	...	...	...	1	...	1	...	...	...	...	...	6	...	132	221
				Total	24	24	...	...	...	...	4	...	1	...	9	1	1	...	11	3	291	454
10		6	107	Total	2	4	...	...	...	...	...	...	...	...	...	...	...	...	...	...	54	96
11		7	176	Total	1	...	...	...	...	...	...	...	...	...	4	...	1	...	2	...	84	183
12		8	108		72	104	...	...	...	...	...	...	...	...	...	...	...	...	...	...	134	176
13			109		83	103	...	...	2	...	1	...	...	...	5	1	...	...	6	2	170	240
				Total	155	207	...	...	2	...	1	...	...	...	5	1	...	...	6	2	304	416
14		9	110		115	76	...	...	...	...	1	...	...	...	...	...	1	...	21	4	79	123
15			111		90	93	...	...	...	...	1	...	1	...	...	...	...	...	1	...	78	100
				Total	205	169	...	...	...	...	2	...	1	...	...	...	1	...	22	4	157	223
16		10	112	Total	68	65	...	...	2	...	4	...	9	1	10	...	...	...	4	...	136	183
17		11	113		7	8	...	...	4	...	18	2	2	...	89	1	1	...	23	6	74	110
18			175		...	1	...	...	3	...	6	...	1	...	22	...	1	...	6	1	19	28
				Total	7	9	...	...	7	...	24	2	3	...	111	1	2	...	29	7	93	138

URBAN BLOCKWISE

1. GUDALUR

PRIMARY CENSUS ABSTRACT

TALUK

Serial No.	Location Code No.	Name of Town/ Ward/ Enumerator's Block No.	Area of Town In Sq. Km.	Occupied Residential Houses	No. of Households	Total Population including Institutional & Houseless Population			Scheduled Castes		Scheduled Tribes		Literate and Educated Persons		WORKERS: Total Workers (i—ix)		WORKERS: I Cultivators		WORKERS: II Agricultural Labourers	
						P	M	F	M	F	M	F	M	F	M	F	M	F	M	F
(0)	(1)	(2)	(3)	(4)	(5)	(6)	(7)	(8)	(9)	(10)	(11)	(12)	(13)	(14)	(15)	(16)	(17)	(18)	(19)	(20)
	II	Devarshola—*cont.*																		
19		12 114		98	98	479	239	240	48	51	...	...	99	61	119	77	...	...	...	...
20		115		98	104	525	259	266	4	5	...		123	64	125	84	...	...	7	...
		Total		196	202	1,004	498	506	52	56	...	...	222	125	244	161	...	...	7	...
21		13 98		128	128	608	308	300	...	...	...	...	156	80	146	105	...	...	...	...
22		99		115	115	572	286	286	...	...	...	...	137	70	159	102	...	...	5	3
23		100		118	118	583	287	296	78	88	4	2	131	86	138	112	9	1	3	...
		Total		361	361	1,763	881	882	78	88	4	2	424	236	443	319	9	1	8	3
24		14 101		68	68	389	179	210	32	63	...	...	88	53	67	80	...	...	...	...
25		102		100	100	497	240	257	47	43	19	19	102	65	96	102	1	...	12	3
		Total		168	168	886	419	467	79	79	19	19	193	118	163	182	1	...	12	3
26		15 103		148	149	670	344	326	123	114	17	17	133	69	153	139	...	...	18	6
27		104		119	123	642	299	343	64	74	...	...	161	139	127	152	5	...	32	10
		Total		267	272	1.312	643	669	187	188	17	17	294	208	280	291	5	...	50	16
	Town Total		61 13	2,632	2,679	13,622	6,846	6,776	634	624	687	736	2,960	1,621	3,515	2,237	610	175	687	395

URBAN BLOCKWISE

PRIMARY CENSUS ABSTRACT

TALUK 1. GUDALUR

Serial No.	Location Code No.	Name of Town/ Ward/ Enumerator's Block No.	WORKERS III Livestock, Forestry, Fishing, Hunting, Plantations, Orchards & Allied activities		IV Mining and Quarrying		(V) Manufacturing, Processing, Servicing and Repairs (a) Household Industry		(b) Other than Household Industry		VI Construction		VII Trade and Commerce		VIII Transport, Storage & Communication		IX Other Services		X Non-Workers	
			M	F	M	F	M	F	M	F	M	F	M	F	M	F	M	F	M	F
			(21)	(22)	(23)	(24)	(25)	(26)	(27)	(28)	(29)	(30)	(31)	(32)	(33)	(34)	(35)	(36)	(37)	(38)
	II	Devarshola—*Cont.*																		
19		12 114	107	77	...	...	...	...	...	...	1	...	1	...	...	...	10	...	120	163
20		115	94	77	...	...	...	...	2	...	4	...	3	...	4	...	11	7	134	182
		Total	201	154	...	...	...	...	2	...	5	...	4	...	4	...	21	7	254	345
21		13 98	23	89	...	...	1	...	12	10	3	1	21	1	...	...	86	4	162	195
22		99	74	92	...	...	...	...	34	4	3	...	16	...	...	...	27	3	127	184
23		100	118	111	...	...	3	...	...	...	...	...	2	...	...	...	3	...	149	184
		Total	215	292	...	...	4	...	46	14	6	1	39	1	...	...	116	7	438	563
24		14 101	63	78	...	...	...	...	2	...	...	...	1	...	...	...	1	2	112	130
25		102	73	97	...	...	2	...	1	...	3	...	...	...	...	...	4	2	144	155
		Total	136	175	...	...	2	...	3	...	3	...	1	...	...	...	5	4	256	285
26		15 103	107	129	...	...	1	...	25	3	...	...	2	...	...	...	...	1	191	187
27		104	82	142	...	...	2	...	1	...	...	...	4	...	...	...	1	...	172	191
		Total	189	271	...	...	3	...	26	3	...	...	6	...	...	...	1	1	363	378
	Town Total		1,453	1,574	...	...	29	2	140	20	36	3	237	8	16	...	307	60	3,331	4,539

URBAN BLOCKWISE PRIMARY CENSUS ABSTRACT

1. GUDALUR TALUK

Serial No.	Location Code No.	Name of Town/ Ward/Enumerator's Block No.	Area of Town In Sq. Km.	Occupied Residential Houses	No. of Households	Total Population including Institutional & Houseless Population			Scheduled Castes		Scheduled Tribes		Literate and Educated Persons		WORKERS: Total Workers (i–ix)		WORKERS: I Cultivators		WORKERS: II Agricultural Labourers	
						P	M	F	M	F	M	F	M	F	M	F	M	F	M	F
(0)	(1)	(2)	(3)	(4)	(5)	(6)	(7)	(8)	(9)	(10)	(11)	(12)	(13)	(14)	(15)	(16)	(17)	(18)	(19)	(20)
	III	Nelliyalam																		
1		1 122		89	93	509	261	248	10	10	78	63	140	101	132	67	42	11	2	...
2		123		86	86	584	314	270	9	7	27	18	166	124	149	48	61	3	29	9
			Total	175	179	1,093	575	519	19	17	105	81	306	225	281	115	103	14	31	9
3		2 124	Total	145	160	637	320	317	275	284	...	...	148	51	160	171	...	...	...	...
4		3 125	Total	97	112	491	258	233	205	195	...	...	104	54	127	117	...	...	...	...
5		4 116	Total	137	138	663	364	299	...	...	101	17	180	101	202	80	82	26	67	19
6		5 117	Total	48	48	206	100	106	3	3	...	...	64	42	61	9	24	...	10	7
7		6 177	Total	46	46	201	106	95	...	1	12	6	69	51	64	15	15	...	24	12
8		7 118	Total	3	3	13	8	5	...	...	...	...	5	1	4	1	...	...	...	...
9		8 119		83	84	425	223	202	78	51	1	5	112	60	107	75	...	...	...	...
10		178		73	74	372	190	182	76	79	...	...	113	53	88	81	1	...	...	...
			Total	156	158	797	413	384	154	130	1	5	225	113	195	156	1	...	...	...
11		9 120	Total	78	83	351	190	161	14	13	27	7	97	55	103	34	4	...	19	5
12		10 121		77	77	367	187	180	16	12	15	15	102	79	94	27	6	...	5	...
13		179		21	21	80	50	30	...	...	...	...	22	9	31	19	...	...	...	...
			Total	98	98	447	237	210	16	12	15	15	124	88	125	46	6	...	5	...
14		11 126		106	113	480	248	232	35	26	86	69	100	53	133	73	3	...	84	35
15		127		83	83	511	255	256	47	46	...	...	139	82	112	95	...	...	30	9
			Total	189	196	991	503	488	82	72	86	69	239	135	245	168	3	...	114	44
16		12 128		106	112	545	275	270	81	62	11	16	160	107	155	28	24	2	75	17
17		129		97	98	494	248	246	...	...	...	...	158	132	109	64	...	...	3	6
			Total	203	210	2,039	523	516	81	62	11	16	318	239	264	92	24	2	78	23
18		13 130		92	95	505	281	224	22	4	...	...	229	153	151	30	5	...	29	13
19		131		113	115	609	325	284	10	11	39	43	185	122	177	56	3	1	34	12
			Total	205	210	1,114	606	508	32	15	39	43	414	275	328	86	8	1	63	25

URBAN BLOCKWISE PRIMARY CENSUS ABSTRACT

1. GUDALUR

TALUK

Serial No.	Location code No.	Name of Town/Ward/Enumerator's Block No.			WORKERS III Livestock, Forestry, Fishing, Hunting, Plantations, Orchards & Allied activities		IV Mining and Quarrying		(V) Manufacturing, Processing Servicing and Repairs (a) Household Industry		(b) Other than Household Industry		VI Construction		VII Trade and Commerce		VIII Transport, Storage & Communications		IX Other Services		X Non-Workers	
					M	F	M	F	M	F	M	F	M	F	M	F	M	F	M	F	M	F
					(21)	(22)	(23)	(24)	(25)	(26)	(27)	(28)	(29)	(30)	(31)	(32)	(33)	(34)	(35)	(36)	(37)	(38)
	III	Nelliyalam																				
1		1	122		51	53	...	...	4	...	2	...	2	...	5	...	1	...	23	3	129	181
2			123		35	33	...	...	1	...	2	...	11	1	7	...	...	...	3	2	165	222
				Total	86	86	...	...	5	...	4	...	13	1	12	...	1	...	26	5	294	403
3		2	124	Total	136	170	...	...	...	...	2	...	3	...	12	...	...	...	7	1	160	146
4		3	125	Total	109	11	...	...	...	...	7	...	10	...	...	...	...	...	1	1	131	116
5		4	116	Total	26	34	...	...	...	...	...	...	18	9	7	...	...	...	1	1	162	210
6		5	117	Total	...	...	...	...	...	...	1	...	1	...	6	1	...	...	19	1	29	97
7		6	177	Total	9	...	...	...	1	...	1	...	4	1	5	1	...	...	5	1	42	80
3		7	113	Total	1	1	...	...	...	...	...	...	...	...	...	...	...	...	3	...	4	4
9		8	119		101	73	...	...	...	...	...	...	1	...	...	...	...	1	5	1	116	127
10			178		79	79	...	...	...	...	2	...	...	...	2	...	...	...	4	2	102	101
				Total	180	152	...	...	...	...	2	...	1	...	2	...	...	1	9	3	218	228
11		9	120	Total	26	16	...	...	4	1	6	1	4	2	15	1	2	...	23	7	87	127
12		10	121		42	25	...	...	...	...	3	...	3	...	10	...	1	...	24	2	93	153
13			179		31	19	...	...	...	...	...	...	...	...	...	...	...	...	...	...	19	11
				Total	73	44	...	...	...	...	3	...	3	...	10	...	1	...	24	2	112	164
14		11	126		36	38	...	...	...	...	3	...	1	...	2	...	...	...	4	...	115	159
15			127		71	86	...	...	...	...	2	...	...	...	6	...	...	...	3	...	143	161
				Total	107	124	...	...	...	...	5	...	1	...	8	...	...	...	7	...	258	320
16		12	125		27	6	...	...	1	...	5	...	3	1	7	...	...	...	13	2	120	242
17			129		63	41	...	...	7	...	7	...	9	4	8	...	2	...	10	13	139	182
				Total	90	47	...	...	8	...	12	...	12	5	15	...	2	...	23	15	259	424
18		13	130		5	4	...	...	2	...	9	2	7	...	52	1	1	...	41	10	130	149
19			131		39	24	...	...	...	...	11	...	12	7	39	3	7	...	32	9	148	228
				Total	44	28	...	...	2	...	20	2	19	7	91	4	8	...	73	19	278	422

URBAN BLOCKWISE PRIMARY CENSUS ABSTRACT

1. GUDALUR TALUK

Serial No.	Location Code No.	Name of Town/ Ward/Enumerator's Block No.	Area of Town In Sq. Km.	Occupied Residential Houses	No. of Households	Total Population including Institutional & Houseless Population			Scheduled Castes		Scheduled Tribes		Literate and Educated Persons		WORKERS: Total Workers (i—ix)		WORKERS: I Cultivators		WORKERS: II Agricultural Labourers	
						P	M	F	M	F	M	F	M	F	M	F	M	F	M	F
(0)	(1)	(2)	(3)	(4)	(5)	(6)	(7)	(8)	(9)	(10)	(11)	(12)	(13)	(14)	(15)	(16)	(17)	(18)	(19)	(20)
	III.	Nelliyalam—*Cont.*																		
20		14 132 Total		39	39	164	89	75	7	3	24	28	42	19	47	27	...	...	1	...
21		15 180 Total		75	75	411	215	199	14	7	2	1	121	90	91	58	...	...	1	...
22		16 133		87	89	440	226	214	201	199	...	...	129	62	124	94	...	1	...	...
23		134		82	83	402	194	208	98	102	...	...	117	91	83	60	...	...	1	...
		Total		169	172	842	420	422	299	301	...	...	246	153	207	154	...	1	1	...
24		17 135 Total		121	125	648	326	322	301	307	...	...	178	77	166	165	...	...	1	...
25		18 136 Total		121	126	618	306	312	21	24	20	20	168	125	162	117	17	7	6	5
26		19 137		75	75	382	195	187	10	6	37	35	117	84	98	48	1	...	63	36
27		138		77	77	422	202	220	...	...	84	97	89	84	98	76	10	1	45	32
28		139		130	138	548	295	253	33	31	7	4	181	115	170	70	14	2	15	7
		Total		282	290	1,352	592	660	43	37	128	136	387	283	366	194	25	3	123	75
29		20 140 Total		103	105	493	235	258	195	217	...	...	97	39	104	137	...	...	1	...
30		21 141 Total		143	144	697	342	355	143	148	...	...	132	67	179	165	5	...	53	4
		Town Total	96·29	2,633	2,717	13,268	6,825	6,443	1,914	1,848	571	514	3,663	2,283	3,481	2,116	317	54	598	228

URBAN BLOCKWISE PRIMARY CENSUS ABSTRACT

1. GUDALUR TALUK

Serial No.	Location Code No.	Name of Town/ Ward/Enumerator's Block No.			WORKERS III Livestock, Forestry, Fishing, Hunting, Plantations, Orchards & Allied activities		IV Mining and Quarrying		(V) Manufacturing, Processing, Servicing and Repairs (a) Household Industry		(b) Other than Household Industry		VI Construction		VII Trade and Commerce		VIII Transport, Sotrage & Communications		IX Other Services		X Non-Workers	
					M	F	M	F	M	F	M	F	M	F	M	F	M	F	M	F	M	F
					(21)	(22)	(23)	(24)	(25)	(26)	(27)	(28)	(29)	(30)	(31)	(32)	(33)	(34)	(35)	(36)	(37)	(38)
	III Nelliyalam—*cont.*																					
20		14	132	Total	45	27	...	...	...	...	...	...	...	...	...	...	...	...	1	...	42	48
21		15	180	Total	78	58	...	...	1	...	...	...	...	...	5	...	2	...	4	...	121	142
22		16	133		104	87	...	...	...	...	3	...	1	...	...	...	1	...	15	6	102	120
23			134		81	60	...	...	...	...	...	...	...	...	...	...	...	...	1	...	111	148
				Total	185	147	...	...	...	...	3	...	1	...	...	...	1	...	16	6	214	268
24		17	135	Total	146	165	...	...	1	...	2	...	...	...	3	...	1	...	12	...	160	157
25		18	136	Total	92	96	...	...	...	...	17	8	1	...	16	...	1	...	12	1	144	195
26		19	137		15	4	...	...	...	...	1	...	1	...	2	...	1	...	14	8	97	139
27			138		34	43	...	...	...	...	3	...	1	...	1	...	...	...	4	...	104	144
28			139		13	47	...	...	6	1	10	...	2	...	46	1	3	...	61	12	125	183
				Total	62	94	...	...	6	1	14	...	4	...	49	1	4	...	79	20	326	466
29		20	140	Total	93	135	...	...	...	...	2	...	5	...	2	...	...	...	1	2	131	121
30		21	141	Total	86	159	...	...	1	...	19	...	2	...	1	...	1	...	11	2	163	190
				Town Total	1,674	1,699	...	...	29	2	120	12	102	25	259	8	24	1	835	87	3,344	4,327

URBAN BLOCKWISE

1. GUDALUR

PRIMARY CENSUS ABSTRACT

TALUK

Serial No.	Location Code No.	Name of Town/ Ward/ Enumerator's Block No.			Area of Town In Sq. Km.	Occupied Residential Houses	No. of Households	Total Population including Institutional & Houseless Population			Scheduled Castes		Scheduled Tribes		Literate and Educated Persons		WORKERS: Total Workers (i—ix)		WORKERS: I Cultivators		WORKERS: II Agricultural Labourers	
								P	M	F	M	F	M	F	M	F	M	F	M	F	M	F
(0)	(1)	(2)			(3)	(4)	(5)	(6)	(7)	(8)	(9)	(10)	(11)	(12)	(13)	(14)	(15)	(16)	(17)	(18)	(19)	(20)
	I	Gudalur																				
1		1	64	Total		148	148	636	337	299	74	64	69	73	127	58	180	112	...	...	...	...
2		2	172	Total		3	3	13	6	7	...	...	...	...	5	4	4	...	...	...	...	...
3		3	173	Total		1	1	7	3	4	...	...	...	...	3	3	2	...	...	...	...	...
4		4	65			149	149	650	317	333	...	...	1	...	185	139	169	76	...	..	...	...
5			66			137	139	613	333	280	27	24	...	...	233	128	152	31	...	...	...	...
				Total		286	288	1,263	650	613	27	24	1	...	418	287	321	107	...	...	...	...
6		5	67	Total		87	91	458	204	254	21	43	18	12	122	141	76	42	12	7	...	...
7		6	68	Total		89	111	569	300	269	10	8	1	...	195	124	152	38	...	...	...	...
8		7	69			103	106	555	156	399	...	...	...	...	136	300	79	67	2	..	1	4
9			70			79	80	373	225	148	43	1	2	...	178	83	99	28	...	...	...	...
				Total		182	186	928	381	547	43	1	2	...	314	443	178	95	2	...	1	4
10		8	71	Total		37	37	184	103	81	14	11	...	...	57	25	49	6	5	...	6	...
11		9	174	Total		131	131	558	313	240	33	31	1	...	183	103	155	16	4	...	32	4
12		10	72			83	83	326	167	159	4	2	...	...	99	54	95	17	...	...	4	...
13			73			117	117	573	296	277	16	13	11	16	186	103	166	46	11	5	11	16
14			74			200	127	516	292	224	2	2	2	1	161	83	166	18	2	1	2	1
15			75			72	76	325	240	85	...	...	...	...	201	52	185	2	...	...	...	...
16			76			111	114	513	295	218	2	1	...	...	226	137	179	10	3	...	9	2
17			77			109	112	584	303	281	10	11	1	14	214	175	165	21	...	...	...	...
18			78			79	80	334	203	131	23	20	1	...	155	86	133	5	1	...	1	...
				Total		691	709	3,171	1,796	1,375	57	49	15	31	1,242	693	1,089	119	17	6	27	19
19		11	79			182	182	873	462	411	1	1	48	57	225	122	260	106	41	1	131	76
20			80			107	107	468	231	237	...	...	4	5	93	67	117	8	7	1	31	4
21			81			153	153	636	347	289	...	...	1	...	216	134	180	8	4	...	3	...
				Total		442	442	1,927	1,040	937	1	1	52	62	534	323	557	122	25	2	165	80
22		12	82			88	91	481	234	247	22	15	27	35	154	129	129	48	50	...	48	47

URBAN BLOCKWISE PRIMARY CENSUS ABSTRACT

1. GUDALUR TALUK

Serial No.	Location Code No.	Name of Town/ Ward/Enumerator's Block No.			WORKERS III Livestock, Forestry, Fishing, Hunting, Plantations, Orchards & Allied activities		IV Mining and Quarrying		(V) Manufacturing, Processing, Servicing and Repairs (a) Household Industry		(b) Other than Household Industry		VI Construction		VII Trade and Commerce		VIII Transport, Storage & Communications		IX Other Services		X Non-workers	
					M	F	M	F	M	F	M	F	M	F	M	F	M	F	M	F	M	F
					(21)	(22)	(23)	(24)	(25)	(26)	(27)	(28)	(29)	(30)	(31)	(32)	(33)	(34)	(35)	(36)	(37)	(38)
	I.	Gudalur																				
1		1	64	Total	164	111	...	...	...	...	2	...	3	...	5	...	2	...	4	1	157	187
2		2	172	Total	4	...	...	...	...	...	...	...	...	...	...	...	...	...	...	...	2	7
3		3	173	Total	2	...	...	...	...	...	...	...	...	...	...	...	..	...	...	...	1	4
4		4	65		40	38	...	...	...	...	1	...	6	...	23	...	2	...	97	38	148	257
5			66		10	22	...	...	5	...	10	...	1	...	31	...	9	...	86	9	181	249
				Total	50	60	...	...	5	...	11	...	7	..	54	...	11	...	183	47	329	506
6		5	67	Total	26	13	...	...	...	...	4	...	11	3	4	4	5	...	14	16	128	212
7		6	68	Total	22	14	...	...	...	...	44	7	8	1	13	...	6	...	59	16	148	231
8		7	69		1	...	...	...	...	...	1	31	3	...	11	...	4	...	56	32	77	332
9			70		13	16	...	...	...	...	5	...	6	..	7	3	15	...	53	9	126	120
				Total	14	16	...	...	...	...	6	31	9	...	18	3	19	...	109	41	203	452
10		8	71	Total	19	4	...	...	...	...	1	...	1	...	4	...	6	...	7	2	54	75
11		9	174	Total	25	7	...	...	1	...	6	...		...	33	...	15	2	39	3	153	224
12		10	72		1	...	...	...	2	2	11	...	7	7	28	...	13	...	29	8	72	142
13			73		1	1	...	...	...	...	23	...	5	...	43	1	36	...	36	23	130	231
14			74		2	2	...	...	2	1	20	...	18	8	66	2	14	...	49	3	126	206
15			75		...	...	...	...	...	...	6	...	2	...	154	1	9	...	14	1	55	83
16			76		1	...	...	...	6	...	20	...	...	...	91	3	22	...	27	5	116	208
17			77		4	...	...	...	1	...	25	...	9	3	35	2	13	...	73	16	138	260
18			78		1	...	...	...	3	...	25	...	5	...	52	...	11	...	35	5	70	126
				Total	10	3	...	...	14	3	130	...	46	18	469	9	117	...	259	61	707	1,256
19		11	79		10	22	...	...	3	...	9	...	2	2	22	1	1	...	41	4	202	305
20			80		16	...	...	...	...	...	6	...	2	...	12	...	4	...	39	3	114	229
21			81		11	3	...	...	2	...	22	...	6	...	32	1	20	...	80	4	167	281
				Total	37	25	...	...	5	...	37	...	10	2	66	2	25	...	159	11	483	815
22		12	82		9	...	...	...	...	...	4	...	4	...	11		...	...	3	...	105	199

URBAN BLOCKWISE PRIMARY CENSUS ABSTRACT

1. GUDALUR TALUK

Serial No.	Location Code No.	Name of Town/ Ward/Enumerator's Block No.	Area of Town in Sq. Km.	Occupied Residential Houses	No. of Households	Total Population including Institutional & Houseless Population			Scheduled Castes		Scheduled Tribes		Literate and Educated Persons		WORKERS: Total Workers (i—ix)		WORKERS: I Cultivators		WORKERS: II Agricultural Labourers	
						P	M	F	M	F	M	F	M	F	M	F	M	F	M	F
(0)	(1)	(2)	(3)	(4)	(5)	(6)	(7)	(8)	(9)	(10)	(11)	(12)	(13)	(14)	(15)	(16)	(17)	(18)	(19)	(20)
	I	Gudalur—*cont.*																		
23		83		95	97	491	226	265	2	2	27	24	112	117	130	10	76	3	44	7
24		84		120	127	789	394	395	8	7	63	60	187	139	198	70	88	3	93	66
25		85		118	118	591	313	278	12	12	48	42	164	113	176	65	47	11	24	14
26		86		122	123	706	361	345	...	...	75	74	197	123	181	65	63	4	79	54
27		87		149	149	774	385	389	15	8	14	21	241	216	204	28	52	1	65	14
28		88		135	151	667	355	312	51	42	1	...	201	141	182	31	...	1	44	17
29		89		138	138	687	353	334	52	60	...	...	178	119	182	22	20	...	81	19
30		90		109	112	613	297	316	10	10	7	8	162	104	173	61	67	6	77	47
		Total		1,074	1,106	5,799	2,918	2,881	172	156	262	264	1,596	1,201	1,555	400	463	29	555	285
		Town Total	47.97	3,171	3,253	15,558	8,051	7,507	452	388	422	446	4,796	3,382	4,318	1,057	555	43	786	392

URBAN BLOCKWISE PRIMARY CENSUS ABSTRACT

1. GUDALUR TALUK

Serial No.	Location Code No.	Name of Town/ Ward/Enumerator's Block No.	WORKERS III Livestock, Forestry, Fishing, Hunting, Plantations, Orchards & Allied activities		IV Mining and Quarrying		(V) Manufacturing, Processing, Servicing and Repairs (a) Household Industry		(b) Other than Household Industry		VI Construction		VII Trade and Commerce		VIII Transport, Storage & Communications		IX Other Services		X Non-workers	
			M	F	M	F	M	F	M	F	M	F	M	F	M	F	M	F	M	F
			(21)	(22)	(23)	(24)	(25)	(26)	(27)	(28)	(29)	(30)	(31)	(32)	(33)	(34)	(35)	(36)	(37)	(38)
	I	Gudalur—*cont.*																		
23		83	...	...	...	...	1	...	4	...	...	...	...	...	2	...	3	...	96	255
24		84	1	...	...	...	...	...	3	...	...	...	1	...	2	...	10	1	196	325
25		85	17	3	...	...	...	...	3	1	...	...	17	...	...	...	68	36	137	213
26		86	7	1	...	...	...	...	1	...	3	1	...	...	9	...	19	5	180	280
27		87	2	...	...	...	...	...	24	1	8	...	26	...	4	1	23	11	181	361
28		88	2	...	...	...	1	...	23	3	22	6	30	...	20	...	43	4	173	281
29		89	3	...	...	...	1	...	12	...	12	...	13	...	3	...	37	3	171	312
30		90	10	5	...	...	...	...	2	...	...	...	13	1	1	...	3	2	124	255
		Total	51	9	...	...	3	...	73	5	49	7	111	2	41	1	209	62	1,363	2,481
		Town Total	424	262	...	...	28	3	314	43	144	31	777	20	247	3	1,043	260	3,733	6,450

URBAN BLOCKWISE PRIMARY CENSUS ABSTRACT

1. GUDALUR. TALUK

Serial No.	Location Code No.	Name of Town/ Ward/Enumerator's Block No.			Area of Town in Sq. Km.	Occupied Residential Houses	No. of Households	Total Population including Institutional & Houseless Population			Scheduled Castes		Scheduled Tribes		Literate and Educated Persons		WORKERS: Total Workers (i—ix)		WORKERS: I Cultivators		WORKERS: II Agricultural Labourers	
								P	M	F	M	F	M	F	M	F	M	F	M	F	M	F
(0)	(1)	(2)			(3)	(4)	(5)	(6)	(7)	(8)	(9)	(10)	(11)	(12)	(13)	(14)	(15)	(16)	(17)	(18)	(19)	(20)
	IV	O' Valley																				
1		1	142	Total		110	111	546	285	261	89	84	15	21	116	36	137	104	...	...	—	
2		2	143	Total		61	75	306	162	144	24	12	19	23	100	64	88	80	...	...	...	
3		3	144	Total		121	130	484	239	245	132	144	...	...	111	48	146	113	...	...	...	
4		4	145			99	102	547	281	266	259	240	...	...	150	79	109	99	...	...	...	
5			146			67	77	309	165	144	60	44	...	...	79	36	101	75	...	...	...	
				Total		166	179	856	446	420	310	284	...	...	229	115	210	174	...	...	...	
6		5	147			100	113	522	285	237	76	59	...	...	122	34	132	102	1	...	...	
7			148			99	123	465	247	218	87	86	...	...	98	41	133	95	...	...	—	
				Total		199	236	987	632	455	163	145	...	...	220	75	265	197	1	...	...	
8		6	149			116	120	554	282	272	86	92	...	...	154	42	151	130	...	...	...	
9			150			85	89	388	194	194	74	72	6	3	65	21	112	98	...	...	...	
				Total		201	209	942	476	466	160	164	6	3	219	63	263	228	...	...	...	
10		7	151	Total		102	110	633	300	303	29	21	56	53	73	34	172	37	96	...	44	
11		8	152	Total		106	127	491	256	235	26	29	2	2	125	48	139	81	...	...	2	
12		9	153	Total		101	106	416	229	187	17	9	...	...	120	56	127	78	...	...	...	
13		10	154	Total		125	132	540	289	251	77	66	...	...	172	90	166	112	...	...	...	
14		11	155			111	111	484	257	227	...	...	...	...	67	19	123	97	...	...	...	
15			156			98	99	434	225	209	17	9	...	...	111	68	98	85	...	...	...	
				Total		209	210	918	482	436	17	9	...	...	178	87	221	183	...	...	...	
16		12	157			113	132	541	292	249	198	175	...	...	147	46	165	139	...	...	...	
17			158			109	115	464	244	220	99	86	...	...	155	86	146	86	...	...	...	
				Total		222	247	1,005	536	469	297	261	...	...	302	132	311	225	...	...	...	
18		13	159			104	114	574	299	275	166	139	...	...	125	45	148	145	...	...	...	
19			160			115	122	482	231	251	81	94	...	...	120	34	138	121	...	...	...	
				Total		219	236	1,056	530	526	247	233	...	...	245	79	286	266	...	...	...	

URBAN BLOCKWISE PRIMARY CENSUS ABSTRACT

2. OOTACAMUND TALUK

Serial No.	Location Code No.	Name of Town/ Ward/Enumerator's Block No.			WORKERS III Livestock, Forestry, Fishing, Hunting, Plantations, Orchards & Allied activities		IV Mining and Quarrying		(V) Manufacturing, Processing, Servicing and Repairs (a) Household Industry		(b) Other than Household Industry		VI Construction		VII Trade and Commerce		VIII Transport, Storage & Communications		IX Other Services		X Non-workers	
					M	F	M	F	M	F	M	F	M	F	M	F	M	F	M	F	M	F
					(21)	(22)	(23)	(24)	(25)	(26)	(27)	(28)	(29)	(30)	(31)	(32)	(33)	(34)	(35)	(36)	(37)	(38)
	IV	O' Valley																				
1		1	142	Total	126	104	...	...	...	...	1	...	...	...	7	...	...	...	3	...	148	157
2		2	143	Total	80	79	...	...	...	...	...	...	...	...	4	...	...	...	4	1	74	64
3		3	144	Total	142	112	...	...	...	...	1	...	...	...	2	...	...	...	1	1	93	132
4		4	145		101	99	...	...	...	...	3	...	3	...	1	...	...	...	1	...	172	167
5			146		96	73	...	...	...	...	...	...	...	...	2	2	...	...	3	...	64	69
				Total	197	172	...	...	...	...	3	...	3	...	3	2	...	...	4	...	236	236
6		5	147		108	101	...	...	...	...	...	...	...	...	13	...	...	...	10	1	153	135
7			148		117	84	...	...	...	...	2	...	4	5	2	...	...	...	8	6	114	123
				Total	225	185	...	...	...	...	2	...	4	5	15	...	...	...	18	7	267	258
8		6	149		148	129	...	...	...	...	...	...	...	...	1	...	1	...	1	1	131	142
9			150		101	96	...	...	...	...	...	...	...	...	10	...	...	...	1	2	82	96
				Total	249	225	...	...	...	...	...	...	...	...	11	...	1	...	2	3	213	238
10		7	151	Total	32	34	...	...	...	...	...	...	...	...	...	...	...	...	...	1	128	266
11		8	152	Total	87	80	...	...	1	...	6	...	...	...	22	...	...	...	21	1	117	154
12		9	153	Total	97	75	...	...	...	...	3	...	...	...	8	...	1	...	18	3	102	109
13		10	154	Total	145	104	...	...	...	...	...	...	...	...	3	1	3	...	15	7	123	139
14		11	155		96	96	...	...	8	...	...	...	...	...	15	...	...	...	4	1	134	130
15			156		96	85	...	...	...	...	...	...	...	...	...	...	...	...	2	1	127	123
				Total	192	181	...	...	8	...	...	...	...	...	15	...	...	...	6	2	261	253
16		12	157		155	139	...	...	...	...	5	...	...	...	3	...	1	...	1	...	127	110
17			158		122	80	...	...	...	...	3	1	...	...	15	...	...	...	6	5	98	134
				Total	277	219	...	...	...	...	8	1	...	...	18	...	1	...	7	5	225	244
18		13	159		139	145	...	...	1	...	...	...	...	...	6	...	...	...	2	...	151	130
19			160		134	121	...	...	...	...	1	...	...	...	2	...	...	...	1	...	93	130
				Total	273	266	...	...	1	...	1	...	...	...	8	...	...	...	3	...	244	260

URBAN BLOCKWISE PRIMARY CENSUS ABSTRACT

1. GUDALUR TALUK

Serial No.	Location Code No.	Name of Town/ Ward/Enumerator's Block No.	Area of Town in Sq. Km.	Occupied Residential Houses	No. of Households	Total Population including Institutional & Houseless Population			Scheduled Castes		Scheduled Tribes		Literate and Educated Persons		WORKERS: Total Workers (i—ix)		WORKERS: I Cultivators		WORKERS: II Agricultural Labourers	
						P	M	F	M	F	M	F	M	F	M	F	M	F	M	F
(0)	(1)	(2)	(3)	(4)	(5)	(6)	(7)	(8)	(9)	(10)	(11)	(12)	(13)	(14)	(15)	(16)	(17)	(18)	(19)	(20)
	IV	O' Valley—*cont.*																		
20		14 161		100	101	462	207	255	78	100	...	...	67	50	103	95	...	...	...	...
21		162		93	93	368	188	180	52	49	...	...	81	42	89	83	...	...	...	...
		Total		193	194	830	395	435	130	149	...	...	148	92	189	178	...	...	...	...
22		15 163 Total		86	89	374	217	157	10	8	...	...	143	72	121	60	...	...	2	...
23		16 164		86	89	379	199	180	15	4	...	...	115	99	79	57	...	...	...	...
24		165		109	109	392	206	186	26	26	20	15	55	29	116	90	8	...	...	...
		Total		195	198	771	405	366	41	30	20	15	170	128	195	147	8	...	...	...
25		17 166		104	110	522	278	244	36	35	1	...	152	51	116	95	2	...	41	16
26		167		75	77	337	175	162	32	31	20	20	99	43	103	50	4	...	9	...
27		168		72	78	330	159	171	26	38	...	...	95	61	86	52	...	...	30	8
		Total		252	265	1,189	612	577	94	104	21	20	346	155	305	197	6	...	80	24
28		18 169		105	111	543	257	286	36	41	...	...	129	78	133	101	9	...	31	22
29		170		109	110	576	271	305	19	14	...	...	166	120	131	113	1	...	33	...
30		171		69	79	352	163	189	7	2	45	53	59	33	85	82	...	...	29	25
		Total		283	300	1,471	691	780	62	57	45	53	354	231	349	296	10	...	93	47
	Town Total		103·43	2 951	3,154	13,785	7,082	6,703	1,934	1,816	184	190	3,371	1,605	3,690	2,756	121	...	221	73

URBAN BLOCKWISE PRIMARY CENSUS ABSTRACT—Concld.

1. GUDALUR TALUK

Serial No.	Location Code No.	Name of Town/Ward/Enumerator's Block No.	WORKERS III Livestock, Forestry Fishing, Hunting Plantations Orchards & Allied activities		IV Mining and Quarrying		(V) Manufacturing, Processing, Servicing and Repairs (a) Household Industry		(b) Other than Household Industry		VI Construction		VII Trade and Commerce		VIII Transport, Storage & Communications		IX Other Services		X Non-workers	
			M	F	M	F	M	F	M	F	M	F	M	F	M	F	M	F	M	F
			(21)	(22)	(23)	(24)	(25)	(26)	(27)	(28)	(29)	(30)	(31)	(32)	(33)	(34)	(35)	(36)	(37)	(38)
	IV	O' Valley—*cont.*																		
20		14 161	83	94	...	...	...	...	1	...	9	...	5	...	...	...	2	1	107	160
21		162	78	80	...	...	1	...	6	3	...	...	1	...	...	...	3	...	99	97
		Total	161	174	...	...	1	...	7	3	9	...	6	...	...	...	5	1	206	257
22		15 163 Total	71	57	...	...	...	...	7	2	...	...	20	...	2	...	19	1	96	97
23		16 164	64	54	...	...	...	...	2	...	3	...	2	...	...	...	8	3	120	123
24		165	106	90	...	...	...	...	...	...	...	...	2	...	...	...	...	...	90	96
		Total	170	144	...	...	...	...	2	...	3	...	4	...	...	...	8	3	210	219
25		17 166	45	79	...	...	...	...	12	...	...	...	3	...	...	...	13	...	162	149
26		167	66	44	...	...	...	...	9	...	...	...	6	...	...	...	9	6	72	112
27		168	55	44	...	...	...	...	...	...	...	...	...	...	...	...	1	...	73	119
		Total	166	167	...	...	...	...	21	...	...	...	9	...	...	...	23	6	307	380
28		18 169	79	79	...	...	...	...	3	...	...	...	8	...	2	...	1	...	124	185
29		170	83	11	...	...	...	...	2	...	...	...	3	...	1	...	8	...	140	192
30		171	36	44	...	...	2	3	...	...	...	...	2	...	...	...	16	10	78	107
		Total	198	236	...	...	2	3	5	...	...	...	13	...	3	...	25	10	342	484
		Town Total	2,888	2,614	...	...	13	3	67	6	19	5	168	3	11	...	182	52	3,392	3,947

APPENDIX

Extract from the Final Charge List

E.B. No.	No. of House Numbering Ward/Block and Street No.	Door Nos. included in the Enumerator's Block
(1)	(2)	(3)
	I. Gudalur	
64	1—1	1—138
...	1—2	1—23
—	1—3	1—7
65	1—4	1—160
66	1—4	161—329
67	1—5	1—112
68	1—6	1—142
69	1—7	1—90
70	1—7	91—184
71	1—8	1—37 & 1—71
72	1—10	1—80
73	1—10	81—165
74	1—10	166—252
75	1—10	253—338
76	1—10	339—500
77	1—10	501—625
78	1—10	626—737
79	1—11	1—130
80	1—11	131—260
81	1—11	261—400
82	1—12	1—75
83	1—12	76—150
84	1—12	151—300
85	1—12	301—450
86	1—12	451—600
87	1—12	601—750
88	1—12	751—900
89	1—12	901—1000
90	1—12	1001—1092
172	2	12—20
173	3	6
174	9	1—71

APPENDIX—cont.

E.B. No.	No. of House Numbering Ward/Block and Street No.	Door Nos. included in the Enumerator's Block
(1)	(2)	(3)
	II. Devarshola	
91	1—1	1—100
92	1—1	101—216
93	1—2	7—176
94	1—3	1—100
95	1—3	101—1864
96	1—4	1—90
97	1—4	91—186
98	1—13	1—125
99	1—13	126—250
100	1—13	251—385
101	1—14	1—100
102	1—14	101—204
103	1—15	1—206
104	1—15	207 to 368 & 101 to 146
105	1—5	1—170
106	1—5	171—343B
107	1—6	1—421A
107	1—7	1—92
108	1—8	1—130
109	1—8	131—262
110	1—9	2—110
111	1—9	111—224
112	1—10	1—138
113	1—11	1—100
114	1—12	1—125
115	1—12	126—251
275	11	105—230
176	7	1—88

APPENDIX—cont.

E.B. No.	No. of House Numbering Ward/Block and Street No.	Door Nos. included in the Enumerator's Block.
(1)	(2)	(3)
	III Nelliyalam	
116	1—4	1—100
117	1—5	1—25
...	1—6	1—57
118	1—7	1—88
...	1—8	1—90
119	1—8	91—192/A
120	1—9	1—95
121	1—10	96—175A
...	1—10	1—14
122	1—1	1—100
123	1—1	101—196
124	1—2	1—146
125	1—3	1—123
126	1—11	1—100
127	1—11	101—196
128	1—12	1—90
129	1—12	91—181
130	1—13	1—100
131	1—13	101—210
132	1—14	1—52
...	1—15	1—97
133	1—16	1—110
134	1—16	111—212
135	1—17	1—129
136	1—18	1—130
137	1—19	1—75
138	1—19	76—150
139	1—19	151—292
140	1—20	1—124
141	1—21	1—168
177	6	2—57
178	8	3—90
179	10	1—19
180	15	10—97

APPENDIX—cont.

E.B. No.	No. of House Numbering Ward/Block and Street No.	Door Nos. included in the Enumerator's Block.
(1)	(2)	(3)
	IV O' Valley	
142	1—1	1—135
143	1—2	1—86
144	1—3	1—151
145	1—4	1—120
146	1—4	121—239
147	1—5	1—140
148	1—5	141—285
149	1—6	1—119
150	1—6	120—209
151	1—7	1—114
152	1—8	1—147
153	1—9	1—115
154	1—10	1—159
155	1—11	1—120
156	1—11	121—240
157	1—12	1—144
158	1—12	145—288
159	1—13	1—140
160	1—13	141—275
161	1—14	1—115
162	1—14	116—221
163	1—15	1—127
164	1—16	1—90
165	1—16	91—178
166	1—17	1—112
167	1—17	113—220
168	1—17	221—332
169	1—18	1—120
170	1—18	121—240
171	1—18	241—353

2. OOTACAMUND TALUK

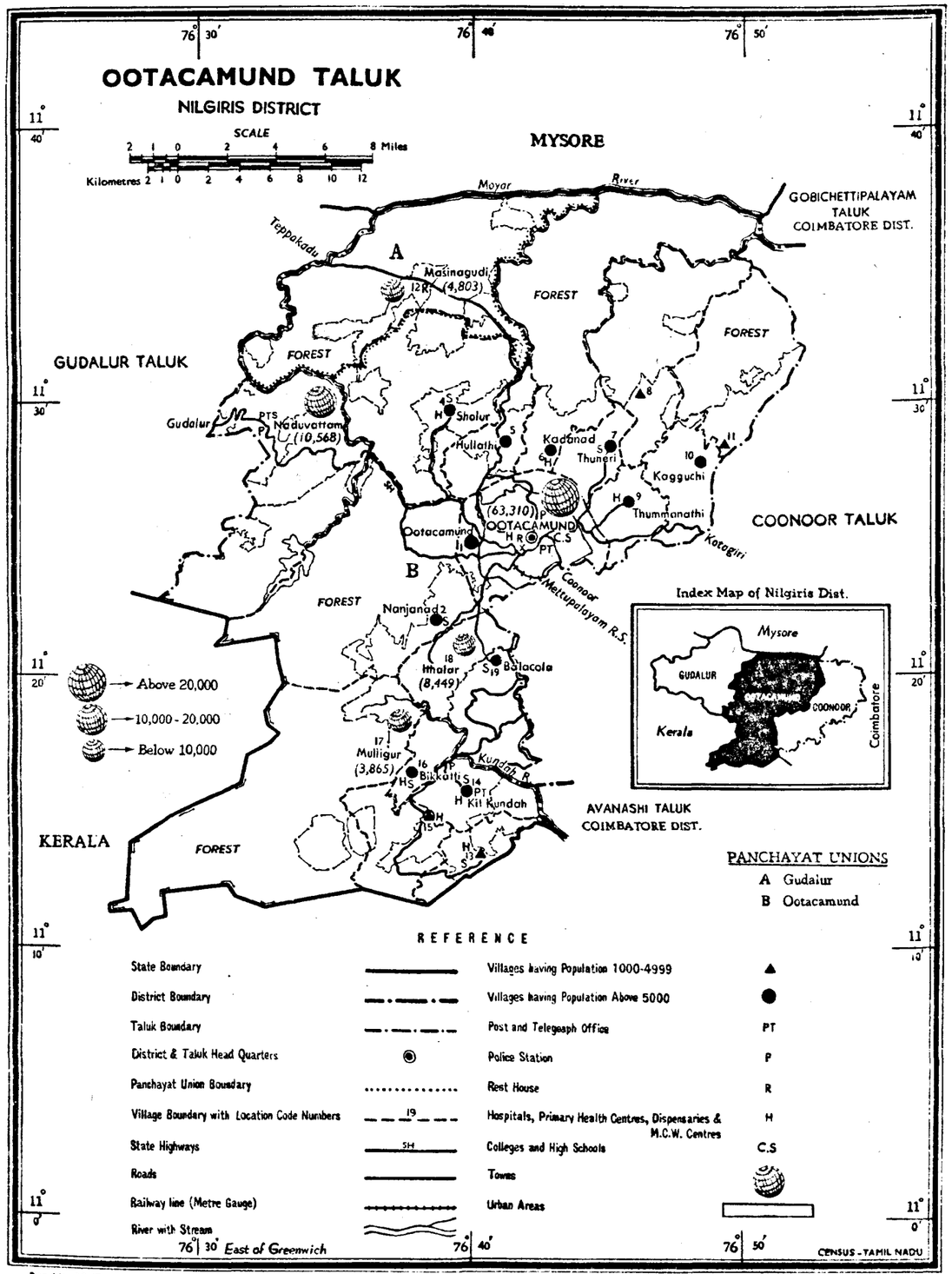

Reg. No. 32/72 Copies-1500
Reproduced from Indentor's Original
P. Z. P., C. S. O., Madras-5

ALPHABETICAL LIST OF VILLAGES

2. OOTACAMUND TALUK.

Sl. No.	Name of Village	L.C. No. 1971	L.C. No. 1961.
1.	Balacola	19	14
2.	Bikkati	16	15
3.	Ebbanad	8	3
4.	Hullathi	5	7
5.	Ithalar	N.C.U. VIII	13
6.	Kadanad	6	2
7.	Kagguchi	10	4*
8.	Kilkundah	14	17*
9.	Kinnakorai	13	17*
10.	Kukkal	11	4*
11.	Masinagudi	N.C.U. VI	1
12.	Melkundah	15	17*
13.	Mulligoor	N.C.U. IX	16
14.	Naduvattam	N.C.U. V	9
15.	Nanjanad	2	10
16.	Ootacamund (Rural)	1 b/b	11, 12
17.	Sholur	4	8
18.	Thummanatty	9	5
19.	Thuneri	7	6

* During 1971 Census, these L C. Units have been assigned more than one L.C. number.

VILLAGEWISE PRIMARY CENSUS ABSTRACT

2. OOTACAMUND TALUK

Serial No.	Location Code No.	Name of Village	Area of Village in Hectares	Occupied Residential Houses	No. of Households	Total Population including Institutional & Houseless Population			Scheduled Castes		Scheduled Tribes		Literate and Educated Persons		WORKERS: Total Workers (i—ix)		WORKERS: I Cultivators		WORKERS: II Agricultural Labourers	
						P	M	F	M	F	M	F	M	F	M	F	M	F	M	F
(0)	(1)	(2)	(3)	(4)	(5)	(6)	(7)	(8)	(9)	(10)	(11)	(12)	(13)	(14)	(15)	(16)	(17)	(18)	(19)	(20)
1	1b/b	Ootacamund Rural	2,943·00	1,536	1,605	7,389	3,862	3,527	621	600	43	32	1,951	956	2,209	976	...	...	...	...
2	2	Nanjanad	13,443·15	1,886	1,923	9,980	5,147	4,833	740	686	131	115	2,592	1,162	2,612	895	...	...	339	311
3	4	Sholur	9,122·49	1,662	1,741	8,431	4,412	4,019	1,653	1,547	407	371	2,244	783	2,329	1,316	317	121	414	352
4	5	Hullathi	2,632·34	990	1,052	5,538	2,834	2,704	442	358	44	57	1,380	458	1,406	455	...	...	...	...
5	6	Kadanad	12,146·89	1,009	1,012	5,979	3,045	2,932	177	141	28	28	1,648	613	1,486	428	...	...	...	...
6	7	Thuneri	1,705·18	1,055	1,106	5,770	2,902	2,868	196	199	...	...	1,397	490	1,499	836	...	...	...	...
7	8	Ebbanad	7,467·18	868	925	4,858	2,457	2,401	173	158	64	62	1,158	373	1,150	446	9	6	4	5
8	9	Thummanatty	2,069·63	1,530	1,626	8,276	4,225	4,001	564	587	...	...	2,196	783	2,212	1,142	...	...	...	...
9	10	Kagguchi	3,003·69	1,155	1,174	5,743	2,920	2,823	732	716	157	148	1,453	324	1,468	484	40	16	35	17
10	11	Kukkal	6,245 80	690	690	3,059	1,559	1,500	131	142	52	43	703	249	907	297	69	40	121	56
11	13	Kinnakorai	2,005·25	327	327	1,708	863	845	197	218	25	26	369	147	427	377	12	6	331	300
12	14	Kilkundah	2,481·71	1,677	1,677	8,257	4,272	3,985	307	255	22	24	2,809	1,653	2,101	891	131	34	90	90
13	15	Melkundah	3,318·38	416	416	2,244	1,115	1,129	589	646	6	3	597	329	526	411	3	1	4	5
14	16	Bikkatti	1,373·33	1,056	1,068	5,511	2,795	2,716	401	399	104	105	1,651	921	1,395	725	...	...	2	4
15	19	Balacola	3,146·87	2,430	2,590	13,681	6,766	6,915	1,182	1,237	2	...	3,908	2,065	3,178	2,275	10	2	150	106
		Taluk Total	73,104·94	18,287	18,932	96,374	49,174	47,200	8,105	7,889	1,085	1,014	26,056	11,306	24,905	1,195	591	226	1,490	1,246

VILLAGEWISE PRIMARY CENSUS ABSTRACT

2. OOTACAMUND TALUK

rial o.	Location Code No.	Name of village	WORKERS III Livestock, Forestry, Fishing, Hunting, Plantations Orchards & Allied activities		IV Mining and Quarrying		(V) Manufacturing, Processing, Servicing and Repairs (a) Household Industry		(b) Other than Household Industry		VI Construction		VII Trade and Commerce		VIII Transport, Storage & Communications		IX Other Services		X Non-workers	
			M	F	M	F	M	F	M	F	M	F	M	F	M	F	M	F	M	F
			(21)	(22)	(23)	(24)	(25)	(26)	(27)	(28)	(29)	(30)	(31)	(32)	(33)	(34)	(35)	(36)	(37)	(38)
	1 b/b	Ootacamund Rural	1,545	841	1	10	3	2	497	87	47	13	40	3	17	...	59	20	1,653	2,551
2	2	Nanjanad	1,730	519	10	4	1	...	57	1	50	6	92	5	29	3	304	46	2,535	3,938
3	4	Sholur	615	487	5	4	24	5	296	246	152	34	77	1	114	34	315	32	2,083	2,703
4	5	Hullathi	992	371	132	20	...	...	83	45	23	4	50	1	37	6	89	8	1,428	2,249
5	6	Kadanad	1,282	415	39	1	...	...	33	...	4	1	24	...	9	2	95	9	1,559	2,506
6	7	Thuneri	1,261	810	10	...	4	...	45	...	35	17	46	...	17	...	81	9	1,403	2,032
7	8	Ebbanad	936	400	4	...	8	2	27	1	36	13	48	2	15	3	63	14	1,307	1,955
8	9	Thummanatty	1,850	1,109	20	12	9	1	65	...	29	5	107	6	37	...	95	9	2,013	2,859
9	10	Kagguchi	1,186	425	5	...	6	...	32	...	15	...	50	...	30	17	69	9	1,452	2,339
10	11	Kukkal	583	176	4	...	9	...	8	...	6	...	45	1	23	22	39	2	652	468
11	13	Kinnakorai	59	70	...	...	...	...	...	...	...	...	...	...	...	...	25	1	435	1,203
12	14	Kilkundah	792	652	43	4	10	3	122	3	43	14	179	15	56	14	635	32	2,171	3,094
13	15	Melkundah	409	397	...	...	3	...	39	...	10	2	18	1	6	...	34	5	589	718
14	16	Bikkati	890	671	1	...	26	...	74	11	49	14	51	4	34	1	268	20	1,400	1,991
15	19	Balacola	2,310	2,028	13	14	29	3	197	57	47	24	142	3	28	1	242	37	3,588	4,646
		Taluk Total	**16,440**	**9,401**	**287**	**69**	**132**	**16**	**1,575**	**451**	**546**	**147**	**969**	**42**	**462**	**103**	**2,413**	**253**	**24,269**	**35,246**

Foot note : L. C. No. 1 a/b...Ooty Municipal area. L. C. Nos. 3, 12, 17 & 18 are Non-city Urban areas.

APPENDIX

Extract from the Final Charge List

2. OOTACAMUND TALUK.

L.C. No.	Name of Village	Name of Panchayat in which included with alphabetical indications for the total segment	Cross reference for the other segment/ segments of the Panchayat.
(1)	(2)	(3)	(4)
13	Kinnakorai	Kundah a/b	15 for b/b
15	Melkundah	Kundah b/b	13 for a/b

URBAN BLOCKWISE PRIMARY CENSUS ABSTRACT

2. OOTACAMUND TALUK

Serial No.	Location Code No.	Name of Town/ Ward/Enumerator's Block No.			Area of Town in Sq. Km.	Occupied Residential Houses	No. of Households	Total Population including Institutional & Houseless Population			Scheduled Castes		Scheduled Tribes		Literate and Educated Persons		WORKERS: Total Workers (i—ix)		WORKERS: I Cultivators		WORKERS: II Agricultural Labourers	
								P	M	F	M	F	M	F	M	F	M	F	M	F	M	F
(0)	(i)	(2)			(3)	(4)	(5)	(6)	(7)	(8)	(9)	(10)	(11)	(12)	(13)	(14)	(15)	(16)	(17)	(18)	(19)	(20)
Naduvattam Agglomeration V		Naduvattam			239·37	3,186	3,310	15,371	8,074	7,297	3,995	3,911	456	432	3,811	1,727	4,065	2,254	121	29	122	68
		Ward No.	E.B. No.																			
1		1	188	Total		35	35	121	68	53	35	31	...	...	17	2	49	32	...	...	...	...
2		2	188A	Total		39	39	129	62	67	6	11	4	9	30	26	38	40	...	...	...	...
3		3	188B	Total		29	29	113	66	47	3	3	...	...	44	23	37	25	...	...	...	...
4		4	192	Total		24	24	102	50	52	39	41	...	...	18	13	27	18	...	...	...	...
5		5	192A	Total		68	70	245	117	128	91	108	...	...	50	49	57	50	...	...	...	...
6		6	193	Total		91	93	498	268	230	258	219	...	...	122	45	119	107	...	...	...	...
7		7	194	Total		72	72	369	193	176	163	160	...	...	109	59	97	64	...	...	...	...
8		8	195	Total		93	93	476	254	222	172	149	...	...	124	53	127	81	...	...	...	...
9		9	196	Total		120	120	607	314	293	265	245	...	...	143	59	117	87	...	...	...	...
10		10	197	Total		82	86	524	262	262	246	240	...	...	102	36	105	97	...	...	...	...
11		11	198	Total		55	55	252	115	137	115	137	...	...	44	12	46	55	...	...	...	...
12		12	199	Total		87	87	417	217	200	179	160	...	...	60	31	107	77	...	...	...	...
13		13	200	Total		95	101	449	239	210	135	130	...	...	131	93	116	54	...	...	...	...
14		14	201	Total		29	29	109	64	45	54	41	...	...	30	13	33	25	...	...	...	...
15		15	201A	Total		34	37	148	84	64	27	37	...	...	63	29	56	21	...	...	...	...
16		16	202			86	87	496	276	220	13	4	...	...	189	71	99	33	...	...	...	...
17			203			72	72	299	170	129	8	7	...	...	131	76	97	8	...	...	6	2
				Total		158	159	795	446	349	21	11	...	...	320	147	196	41	...	...	6	2
18		17	189	Total		56	58	330	167	163	55	56	...	...	91	70	78	20	...	...	...	...
19		18	190	Total		69	94	448	241	207	126	117	...	...	99	21	128	84	...	...	...	...
20		19	191	Total		74	74	377	187	190	177	183	...	...	60	20	82	76	...	...	...	...
21		20	204	Total		90	90	473	236	237	215	217	...	...	95	24	110	100	...	...	...	...
22		21	205	Total		68	69	375	192	183	187	180	...	...	46	9	71	72	...	...	3	1

URBAN BLOCKWISE

2. OOTACAMUND

PRIMARY CENSUS ABSTRACT—*Cont.*

TALUK

Serial No.	Location Code No.	Name of Town/ Ward/Enumerator's Block No.				WORKERS III Livestock, Forestry, Fishing, Hunting, Plantations, Orchards & Allied activities		IV Mining and Quarrying		(V) Manufacturing, Processing, Servicing and Repairs (a) Household Industry		(b) Other than Household Industry		VI Construction		VII Trade and Commerce		VIII Transport, Storage & Communications		IX Other Services		X Non-workers	
						M	F	M	F	M	F	M	F	M	F	M	F	M	F	M	F	M	F
						(21)	(22	(23)	(24)	(25)	(26)	(27)	(28)	(29)	(30)	(31)	(32)	(33)	(34)	(35)	(36)	(37)	(38)
	Naduvattam Agglomeration					2,179	1,868	...	...	23	4	227	44	163	67	253	10	53	8	924	156	4,009	5,043
	V	Naduvattam																					
		Ward No.	E. B. No.																				
1		1	188	Total		49	32	...	...	...	...	...	...	...	...	...	...	...	...	...	...	19	21
2		2	188A	Total		35	40	...	...	...	...	2	...	1	...	...	...	...	...	...	...	24	27
3		3	188B	Total		32	24	...	...	...	...	1	...	...	...	...	...	...	...	4	1	29	22
4		4	192	Total		27	18	...	...	...	...	...	...	...	...	...	...	...	...	...	...	23	34
5		5	192A	Total		52	45	...	...	...	...	...	...	...	...	...	...	...	...	5	5	60	78
6		6	193	Total		99	97	...	...	3	...	1	2	12	6	1	2	1	...	1	...	149	123
7		7	194	Total		88	61	...	...	3	2	...	...	...	...	2	...	...	...	4	1	96	112
8		8	195	Total		65	79	...	...	1	...	56	...	...	...	2	...	...	...	3	2	127	141
9		9	196	Total		103	84	...	...	2	...	4	...	...	...	2	...	1	...	5	3	197	206
10		10	197	Total		96	96	...	...	...	...	...	...	...	...	3	...	...	...	6	1	157	165
11		11	198	Total		45	55	...	...	...	...	...	...	...	...	1	...	...	...	...	...	69	82
12		12	199	Total		81	67	...	...	...	...	6	2	...	...	6	1	1	...	13	7	110	123
13		13	200	Total		79	48	...	...	...	...	9	...	2	...	2	...	2	...	22	6	123	156
14		14	201	Total		20	23	...	...	...	...	7	...	1	...	3	...	1	...	1	2	31	20
15		15	201A	Total		36	17	...	...	...	...	12	1	1	...	1	...	1	...	5	3	28	43
16		16	202			1	...	...	...	...	...	22	21	10	3	35	1	4	...	27	8	177	187
17			203			2	1	...	...	...	...	12	21	1	...	45	2	2	..	29	3	73	121
				Total		3	1	...	...	...	...	34	42	11	3	80	3	6	...	56	11	250	308
18		17	189	Total		26	11	...	...	3	1	25	...	6	1	2	...	1	...	13	7	89	143
19		18	190	Total		79	71	...	...	...	...	8	2	21	10	8	...	4	...	8	1	113	123
20		19	191	Total		82	76	...	...	...	...	...	...	...	...	...	...	...	...	..	...	105	114
21		20	204	Total		101	100	...	...	...	...	3	...	2	...	2	...	.	...	2	...	126	137
22		21	205	Total		66	71	...	...	...	...	1	...	...	...	1	...	...	...	...	...	121	111

URBAN BLOCKWISE PRIMARY CENSUS ABSTRACT—*Cont.*

2. OOTACAMUND TALUK

Serial No.	Location Code No.	Name of Town/ Ward/Enumerator's Block No.	Area of Town in Sq. Km.	Occupied Residential Houses	No. of Households	Total Population including Institutional & Houseless Population			Scheduled Castes		Scheduled Tribes		Literate and Educated Persons		WORKERS: Total Workers (*i—ix*)		WORKERS: I Cultivators		WORKERS: II Agricultural Labourers	
						P	M	F	M	F	M	F	M	F	M	F	M	F	M	F
(0)	(1)	(2)	(3)	(4)	(5)	(6)	(7)	(8)	(9)	(10)	(11)	(12)	(13)	(15)	(16)	(17)	(18)	(19)	(19)	(20)
	V	Naduvattam——*Cont.*																		
23		22 206 Total		77	77	130	61	69	...	...	...	...	49	44	35	2	...	...	...	...
24		23 207 Total		128	152	455	247	208	42	42	...	...	166	62	169	17	...	...	...	...
25		24 206A Total		17	17	305	158	147	57	58	...	...	90	35	95	52	...	...	...	...
26		25 208 Total		74	75	372	185	187	124	142	...	...	39	3	103	74	...	...	...	...
27		26 209 Total		83	83	392	207	185	170	154	...	...	63	8	105	99	...	...	...	...
28		27 210 Total		95	96	531	276	255	187	170	...	...	140	69	131	112	...	...	...	...
29		28 211 Total		103	103	577	300	277	225	224	1	...	125	35	137	123	...	...	...	...
30		29 212 Total		93	101	449	222	227	185	199	...	...	76	17	110	110	...	...	...	...
		Town Total	105.34	2,129	2,269	10,568	5,498	5,070	3,559	346	5	9	2,567	1,107	2,681	1,815	...	...	12	3

URBAN BLOCKWISE

2. OOTACAMUND

PRIMARY CENSUS ABSTRACT—*Cont.*

TALUK

Serial No.	Location Code No.	Name of Town/ Ward/Enumerator's Block No			WORKERS III Livestock, Forestry, Fishing, Hunting, Plantations, Orchards & Allied activities		IV Mining and Quarrying		(V) Manufacturing, Processing, Servicing and Repairs (a) Household Industry		(b) Other than Household Industry		VI Construction		VII Trade and Commerce		VIII Transport, Storage & Communications		IX Other Services		X Non-workers	
					M	F	M	F	M	F	M	F	M	F	M	F	M	F	M	F	M	F
					(21)	(22)	(23)	(24)	(25)	(26)	(27)	(28)	(29)	(30)	(31)	(32)	(33)	(34)	(35)	(36)	(37)	(38)
	V	Naduvattam—*cont.*																				
23		22	206	Total	...	...	...	...	...	...	...	...	...	...	...	...	...	...	35	2	26	67
24		23	207	Total	...	...	...	...	...	...	1	...	14	4	...	...	3	1	151	12	78	191
25		24	206A	Total	21	10	...	...	1	...	2	...	11	2	22	...	2	...	36	40	63	95
26		25	208	Total	88	86	...	...	...	...	10	...	...	...	...	...	...	...	5	8	82	113
27		26	209	Total	99	98	...	...	...	...	1	...	...	...	...	...	1	...	4	1	102	86
28		27	210	Total	125	111	...	...	...	...	...	...	...	...	3	...	...	...	3	1	145	143
29		28	211	Total	127	123	...	...	...	...	1	...	2	...	5	...	...	...	2	...	163	154
30		29	212	Total	107	109	...	...	...	...	...	...	...	...	...	...	...	...		1	112	117
			Town	Total	1,831	1,633	...	...	13	3	184	28	84	26	146	6	24	1	387	115	2,817	3,255

URBAN BLOCKWISE PRIMARY CENSUS ABSTRACT—*Cont.*

2. OOTACAMUND TALUK

Serial No.	Location Code No.	Name of Town/Ward/Enumerator's Block No.			Area of Town in Sq. Km.	Occupied Residential Houses	No. of Households	Total Population (including Institutional & Houseless Population)			Scheduled Castes		Scheduled Tribes		Literate and Educated Persons		WORKERS: Total Workers (i—ix)		WORKERS: I Cultivators		WORKERS: II Agricultural Labourers	
								P	M	F	M	F	M	F	M	F	M	F	M	F	M	F
(0)	(1)	(2)			(3)	(4)	(5)	(6)	(7)	(8)	(9)	(10)	(11)	(12)	(13)	(14)	(15)	(16)	(17)	(18)	(19)	(20)
	VI	Masinagudi																				
1		1	213	Total		76	77	297	172	125	5	9	...	...	133	89	92	4	...	...	...	...
2		2	214	Total		69	78	398	204	194	40	40	56	54	46	16	107	5	52	...	25	2
3		3	215	Total		105	108	535	284	251	64	65	...	...	185	96	149	5	1	1	13	...
4		4	216	Total		56	56	250	137	113	14	16	4	2	87	56	71	2	3	1	4	...
5		5	217	Total		134	134	639	327	312	44	54	51	59	121	57	176	93	8	2	8	12
6		6	218	Total		104	104	453	235	218	160	157	...	...	100	34	135	78	13	5	2	...
7		7	219	Total		93	107	422	224	198	5	2	38	33	98	52	106	31	5	2	...	...
8		8	220	Total		64	68	275	160	115	8	12	12	10	84	27	95	22	16	4	2	1
9		9	221	Total		113	113	439	241	198	28	16	124	109	77	43	135	83	23	14	55	50
10		10	222	Total		64	64	301	160	141	38	47	53	47	80	38	97	51	...	...	1	...
11		11	223	Total		56	59	274	146	128	20	15	...	...	96	49	70	10	...	...	...	...
12		12	224	Total		132	133	520	286	234	10	13	113	109	137	72	151	55	...	...	...	...
		Town Total			134·03	1,057	1,101	4,803	2,576	2,227	436	446	451	423	1,244	620	1,384	439	121	29	110	65

URBAN BLOCKWISE

2. OOTACAMUND

PRIMARY CENSUS ABSTRACT—*Cont.*

TALUK

Serial No.	Location Code No.	Name of Town/Ward/ Enumerator's Block No.			WORKERS III Livestock, Forestry, Fishing, Hunting, Plantations, Orchards & Allied activities		IV Mining and Quarrying		(V) Manufacturing, Processing, Servicing and Repairs (a) Household Industry		(b) Other than Household Industry		VI Construction		VII Trade and Commerce		VIII Transport, Storage & Communications		IX Other Services		X Non-workers	
					M	F	M	F	M	F	M	F	M	F	M	F	M	F	M	F		
					(21)	(22)	(23)	(24)	(25)	(26)	(27)	(28)	(29)	(30)	(31)	(32)	(33)	(34)	(35)	(36)	(37)	
	VI	Masinagudi																				
1		1	213	Total	...	...	...	...	1	...	1	...	...	...	1	...	4	...	85	4	80	121
2		2	214	Total	16	3	...	...	1	...	...	...	...	...	4	...	...	...	9	...	97	189
3		3	215	Total	1	...	...	...	...	1	3	...	3	...	2	...	1	...	125	3	155	246
4		4	216	Total	3	...	...	...	...	...	...	...	1	...	4	...	2	...	54	1	60	111
5		5	217	Total	48	30	...	...	3	...	20	13	54	32	13	1	3	...	19	3	151	219
6		6	218	Total	70	56	...	...	2	...	4	1	11	8	12	1	9	7	12		100	140
7		7	219	Total	24	11	...	...	2	...	8	2	8	1	23	1	4	...	32	14	118	167
8		8	220	Total	14	9	...	...	...	...	4	...	...	...	25	...	2	...	32	8	65	93
9		9	221	Total	38	16	...	...	...	...	1	...	1	...	10	1	1	...	6	2	106	115
10		10	222	Total	48	49	...	...	...	...	2	...	8	...	...	...	...	...	37	2	63	90
11		11	223	Total	8	9	...	...	1	...	...	...	5	...	...	...	...	...	56	1	76	118
12		12	224	Total	78	52	...	...	...	...	...	...	...	...	...	...	3	...	70	3	135	179
				Town Total	348	235	...	...	10	1	43	16	79	41	107	4	29	7	537	41	1,192	1,788

URBAN BLOCKWISE

'RIMARY CENSUS ABSTRACT—*Cont.*

2. OOTACAMUND

'ALUK

Serial No.	Location Code No.	Name of Town / Ward/Enumerator's Block No.		Area of Town in Sq. m.	Occupied Residential Houses	No. of Households	Total Population including Institutional & Houseless Population			Scheduled Castes		Scheduled Tribes		Literate and Educated Persons		WORKERS: Total Workers (*i—ix*)		WORKERS: I Cultivators		WORKERS: II Agricultural Labourers	
							P	M	F	M	F	M	F	M	F	M	F	M	F	M	F
(0)	(1)	(2)		(3)	(4)	(5)	(6)	(7)	(8)	(9)	(10)	(11)	(12)	(13)	(14)	(15)	(16)	(17)	(18)	(19)	(20)
	VII	**Ootacamund**																			
1		1	1		103	104	665	272	393	4	3	...	...	136	215	149	103	...	...	...	...
2			2		43	43	213	113	100	16	17	...	...	79	44	44	10	1	...	1	...
3			3		87	87	470	226	244	60	55	...	...	146	80	120	56	1	...	...	...
4			4		149	149	786	408	378	186	168	...	...	210	91	185	117	...	...	...	...
5			5		151	155	752	408	344	84	86	3	8	267	101	247	94	...	...	...	...
6			6		147	147	696	384	312	25	40	...	...	194	50	210	78	...	...	...	...
7			7		81	104	446	226	220	42	43	4	1	145	99	100	46	...	...	...	...
8			8		107	117	546	287	259	114	103	...	...	184	81	161	91	...	...	...	...
			Total		**868**	**906**	**4,574**	**2,324**	**2,250**	**531**	**515**	**7**	**9**	**1,361**	**761**	**1,216**	**595**	**2**	...	**1**	...
		2	9		81	81	398	202	196	88	88	...	...	142	83	100	26	...	...	...	...
10			10		52	53	343	205	138	33	26	...	...	143	78	98	21	...	...	1	1
11			11		92	135	693	348	345	36	33	...	...	266	221	183	31	...	...	...	...
12			12		132	135	735	468	267	24	19	4	1	383	164	165	29	...	...	...	...
13			13		121	124	468	250	218	44	38	...	...	189	122	128	26	...	...	...	..
14			14		44	46	191	114	77	28	18	26	22	65	34	53	4	...	...	...	...
			Total		**522**	**574**	**2,828**	**1,587**	**1,241**	**253**	**222**	**30**	**23**	**1,188**	**702**	**727**	**137**	...	...	**1**	**1**
15		3	15		31	37	183	88	95	4	4	...	...	70	55	44	3	6	...	10	3
16			16		89	90	483	244	239	148	143	...	...	191	160	113	14	...	..	...	...
17			17		106	106	595	299	296	6	7	...	...	187	132	112	14	1	...	...	...
18			18		104	107	595	301	294	104	84	...	...	182	140	132	26	...	...	..	
19			19		134	135	677	334	343	177	184	...	...	216	134	169	59	...	...	...	...
20			20		125	129	593	345	248	81	43	1	...	278	170	167	8	...	...	...	...
21			21		143	143	680	368	312	53	54	...	...	297	198	199	32	...	...	...	...
			Total		**732**	**747**	**3,806**	**1,979**	**1,827**	**573**	**519**	**1**	...	**1,421**	**989**	**936**	**156**	**7**	...	**10**	**3**
22		4	22		89	99	575	317	258	38	31	...	...	248	182	158	21	...	...	...	...
23			23		145	147	795	405	390	88	102	...	...	300	230	185	29	...	...	...	...
24			24		91	93	550	315	235	...	...	...	...	245	126	155	38	...	...	...	...
25			25		165	165	711	374	337	1	3	...	...	321	242	190	27	...	...	...	...
			Total		**490**	**504**	**2,631**	**1 411**	**1,220**	**127**	**136**	...	...	**1,114**	**780**	**688**	**115**	...	...	...	...

URBAN BLOCKWISE

2. OOTACAMUND

PRIMARY CENSUS ABSTRACT—*Cont.*

TALUK

Serial No.	Location Code No.	Name of Town/ Ward/ Enumerator's Block No.	WORKERS III Livestock, Forestry, Fishing, Hunting, Plantations, Orchards & Allied activities M (21)	F (22)	IV Mining and Quarrying M (23)	F (24)	(V) Manufacturing, Processing, Servicing and Repairs (a) Household Industry M (25)	F (26)	(b) Other than House hold Industry M (27)	F (28)	VI Construction M (29)	F (30)	VII Trade and Commerce M (31)	F (32)	VIII Transport, Storage & Communications M (33)	F (34)	IX Other Services M (35)	F (36)	X Non-workers M (37)	F (38)
	VII	Ootacamund																		
1		1 1	97	83	...	...	...	...	12	2	1	...	12	1	3	...	24	17	123	290
2		2	8	...	...	...	...	...	7	2	1	...	3	2	4	...	19	6	69	90
3		3	27	2	...	...	...	...	16	...	1	...	5	...	1	...	69	54	106	188
4		4	99	56	...	...	...	...	48	7	5	1	10	49	10	...	13	4	223	261
5		5	49	13	...	...	...	...	83	3	3	...	31	4	4	...	77	74	161	250
6		6	191	74	...	...	7	2	...	...	1	1	7	...	2	...	2	1	174	234
7		7	67	38	...	...	...	...	11	1	2	...	4	...	2	...	14	7	126	174
8		8	103	84	...	...	...	...	19	...	3	...	6	...	19	...	11	7	126	168
		Total	641	350	...	...	7	2	196	15	17	2	78	56	45	...	229	170	1,108	1,655
9		2 9	31	10	...	...	...	...	11	...	16	1	9	1	2	...	31	14	102	170
10		10	35	7	...	...	...	...	13	2	2	2	25	3	5	...	17	6	107	117
11		11	12	2	...	...	...	...	60	3	15	...	23	5	18	...	55	21	165	314
12		12	17	...	...	...	...	...	11	1	4	...	28	...	1	...	104	28	303	238
13		13	24	13	...	...	...	...	5	1	...	...	2	1	...	...	97	11	122	192
14		14	26	1	...	...	...	...	3	...	2	1	1	...	1	...	20	2	61	73
		Total	145	33	...	...	...	...	103	7	39	4	88	10	27	...	324	82	860	1,104
15		3 15	...	...	...	...	1	...	4	...	4	...	7	...	5	...	7	...	44	92
16		16	8	...	...	...	...	...	15	2	1	...	7	1	1	...	81	11	131	225
17		17	46	2	...	...	1	...	14	1	8	2	14	1	3	...	25	8	187	282
18		18	46	5	...	...	...	...	26	1	10	9	17	1	7	2	26	8	169	268
19		19	32	23	...	...	...	...	28	...	17	2	24	4	11	...	57	30	165	284
20		20	3	...	...	...	...	...	8	...	3	...	29	...	2	...	122	8	178	240
21		21	14	1	...	...	...	...	14	1	23	8	18	4	5	...	125	18	169	280
		Total	149	31	...	...	2	...	109	5	66	21	116	11	34	2	443	83	1,043	1,671
22		4 22	28	5	...	...	...	...	28	...	12	1	50	1	9	...	31	14	159	237
23		23	23	2	...	...	...	...	30	...	11	2	45	1	24	...	52	24	220	361
24		24	32	30	...	...	...	...	24	1	5	1	53	...	7	1	34	5	160	197
25		25	22	5	...	...	3	...	40	1	9	3	43	3	21	...	52	15	184	310
		Total	105	42	...	...	3	...	122	2	37	7	191	5	61	1	169	58	723	1,105

URBAN BLOCKWISE

2. OOTACAMUND

PRIMARY CENSUS ABSTRACT—*Cont.*

TALUK

ial No.	Location Code No.	Name of Town/ Ward/Enumerator's Block No.	Area of Town in Sq. Km.	Occupied Residential Houses	No. of Households	Total Population including Institutional & Houseless Population			Scheduled Castes		Scheduled Tribes		Literate and Educated Persons		WORKERS: Total Workers (*i–ix*)		WORKERS: I Cultivators		WORKERS: II Agricultural Labourers	
						P	M	F	M	F	M	F	M	F	M	F	M	F	M	F
))	(1)	(2)	(3)	(4)	(5)	(6)	(7)	(8)	(9)	(10)	(11)	(12)	(13)	(14)	(15)	(16)	(17)	(18)	(19)	(20)
	VII	Ootacamund—*Cont.*																		
5		5 26		66	66	395	238	157	...	...	...	...	160	74	129	10	...	...	...	...
7		27		101	114	625	365	260	6	7	...	...	303	193	195	16	...	...	...	...
8		28		86	86	510	267	243	14	15	...	...	216	164	140	10	...	...	1	...
		Total		253	266	1,530	870	660	20	22	...	...	679	431	464	36	...	...	1	...
)		6		108	115	624	327	297	...	...	...	...	230	171	173	18	...	...	...	...
)		30		95	95	455	238	217	...	...	...	...	197	154	137	17	...	...	...	...
1		31		93	101	666	365	301	50	38	...	...	283	174	207	35	...	...	...	...
2		32		93	101	479	256	223	36	43	...	...	197	99	158	23	...	...	...	...
3		33		84	105	527	283	244	...	...	...	...	215	148	126	9	...	...	...	...
		Total		473	517	2.751	1,469	1,282	86	81	...	...	1,122	746	801	102	...	...	...	...
4	7	34		51	62	383	206	177	...	...	...	...	161	111	103	6	...	...	...	...
5		35		59	60	412	226	186	...		...	...	186	123	104	7	...	...	...	...
6		36		56	60	398	214	184	1	...	...	...	175	128	102	8	...	...	...	...
7		37		75	77	464	284	180	9	11	2	4	204	94	204	5	...	...	...	...
8		38		113	113	617	353	264	18	23	...	...	299	167	187	14	...	...	...	...
		Total		354	372	2 274	1,283	991	28	34	2	4	1,025	623	700	41	...	...	...	...
39	8	39		69	81	550	284	266	10	9	...	...	192	155	143	23	...	...	...	...
40		40		111	111	745	386	359	30	30	...	...	310	193	171	21	...	...	...	...
41		41		97	101	686	405	281	12	6	...	...	299	145	238	12	1	...	2	...
42		42		48	59	388	208	180	4	7	...	...	158	101	111	7	...	...	...	...
43		43		39	48	374	208	166	7	5	...	...	131	72	106	8	...	...	...	...
44		44		55	66	434	249	185	...	...	...	...	172	81	94	1	...	...	...	...
		Total		419	466	3,177	1,740	1,437	63	57	...	...	1,262	747	863	72	1	...	2	...
45	9	45		39	39	296	162	134	...	...	...	...	131	86	99	3	...	...	2	2
45		46		28	29	214	142	72	...	...	...	...	107	43	83	2	...	...	...	...
		Total		67	68	510	304	206	...	...	...	...	238	129	182	5	...		2	2
47	10	47		91	91	556	278	278	...	...	...	...	191	131	139	4	...	...	...	...
43		48		65	65	400	224	176	5		...	...	150	92	119	4	...	...	...	...

URBAN BLOCKWISE

2. OOTACAMUND

PRIMARY CENSUS ABSTRACT—*Cont.*

TALUK

Serial No.	Location code No.	Name of Town/ Ward/Enumerator's Block No.		WORKERS III Livestock, Forestry, Fishing, Hunting, Plantations, Orchards & Allied activities		IV Mining and Quarrying		(V) Manufacturing, Processing, Servicing and Repairs (a) Household Industry		(b) Other than Household Industry		VI Construction		VII Trade and Commerce		VIII Transport, Storage & Communications		IX Other Services		X Non-workers	
				M	F	M	F	M	F	M	F	M	F	M	F	M	F	M	F	M	F
				(21)	(22)	(23)	(24)	(25)	(26)	(27)	(28)	(29)	(30)	(31)	(32)	(33)	(34)	(35)	(36)	(37)	(38)
	VII	Ootacamund—*Cont.*																			
26		5	26	6	...	...	...	...	...	32	2	4	...	66	...	4	...	17	8	109	147
27			27	13	...	...	...	1	...	39	2	5	...	62	4	17	...	58	10	170	244
28			28	3	...	...	...	1	...	18	1	1	...	55	3	15	...	46	6	127	233
			Total	22	...	...	...	2	...	89	5	10	...	183	7	36	...	121	24	406	624
29		6	29	5	...	...	...	...	...	37	1	2	...	88	3	5	...	36	14	154	279
30			30	6	...	...	...	...	...	35	1	2	...	51	...	10	1	33	15	101	200
31			31	3	4	...	...	...	...	52	2	3	...	79	5	22	1	48	23	158	266
32			32	3	1	...	...	1	...	31	1	4	9	48	1	8	...	63	11	98	200
33			33	8	...	...	...	...	...	26	...	3	...	55	...	17	4	17	5	157	235
			Total	25	5	...	...	1	...	181	5	14	9	321	9	62	6	197	68	668	1,180
34		7	34	1	...	...	...	7	...	21		1	...	25	...	5	...	43	6	103	171
35			35	...	...	...	...	1	...	23	2	3	...	56	...	11	...	10	5	122	179
36			36	4	...	...	...	...	...	29	...	3	...	39	...	11	...	16	8	112	176
37			37	...	...	...	...	...	...	16	1	30	...	137	2	8	...	13	2	80	175
38			38	5	...	...	...	...	...	14	1	4	5	84	1	10	...	70	7	166	250
			Total	10	...	...	...	8	...	103	4	41	5	341	3	45	...	152	28	583	951
39		8	39	4	1	...	...	3	...	51	6	2	...	47	7	8	...	28	9	141	243
40			40	8	...	...	...	...	...	41	1	4	...	70	2	18		30	18	215	338
41			41	2	...	...	...	...	...	40	2	4	...	138	3	14	...	37	7	167	269
42			42	...	...	...	...	...	...	25	2	3	...	45	...	9	...	29	5	97	173
43			43	6	...	...	...	2	1	20	...	4	...	42	1	21	...	11	6	102	158
44			44	1	...	...	...	...	...	29	...	4	...	32	...	15	...	13	1	155	184
			Total	21	1	...	...	5	1	206	11	21	...	374	13	85	...	148	46	877	1,365
45		9	45	...	...	...	...	46	...	9	...	...	...	35	...	5	...	2	1	63	131
46			46	4	...	...	...	...	...	12	...	1	...	55	...	1	...	10	2	59	70
			Total	4	...	...	...	46	...	21	...	1	...	90	...	6	...	12	3	122	201
47		10	47	4	...	...	...	...	...	23	...	2	...	75	1	14	1	21	2	139	274
48			48	3	...	...	...	...	...	19	...	1	...	66	2	7	...	23	2	105	172

URBAN BLOCKWISE PRIMARY CENSUS ABSTRACT—*Cont.*

2. OOTACAMUND TALUK

Serial No.	Location Code No.	Name of Town/ Ward/ Enumerator's Block No.	Area of Town in Sq. Km.	Occupied Residential Houses	No. of Households	Total Population including Institutional & Houseless Population			Scheduled Castes		Scheduled Tribes		Literate and Educated Persons		WORKERS: Total Workers (i—ix)		WORKERS: I Cultivators		WORKERS: II Agricultural Labourers	
						P	M	F	M	F	M	F	M	F	M	F	M	F	M	F
(0)	(1)	(2)	(3)	(4)	(5)	(6)	(7)	(8)	(9)	(10)	(11)	(12)	(13)	(14)	(15)	(16)	(17)	(18)	(19)	(20)
	VII	Ootacamund—*Cont.*																		
49		49		96	98	651	369	282	57	50	...	...	260	129	209	14	...	...	...	...
		Total		252	254	1,607	871	736	62	54	...	...	601	352	467	22	...	...	...	...
50		11 50		64	68	382	204	178	46	46	...	...	150	95	96	17	...	...	...	...
51		51		105	108	713	385	328	14	10	...	...	333	242	128	11	...	...	...	...
52		52		96	114	759	498	261	10	3	...	...	377	178	324	14	2	...	3	...
53		53		71	71	446	263	183	37	35	...	...	158	82	170	17	...	...	...	...
		Total		336	361	2,390	1,350	950	107	94	...	...	1,018	597	718	59	2	...	3	...
54		12 54		109	144	792	399	393	55	69	...	...	296	220	197	63	...	...	...	...
55		55		102	120	653	341	312	48	54	...	...	280	201	166	45	...	...	...	...
56		56		74	79	918	208	710	40	78	...	...	150	622	96	109	...	...	1	...
57		57		30	31	254	161	93	...	...	...	...	139	61	55	11	...	...	...	...
58		58		79	98	526	267	259	18	23	...	...	193	161	134	27	...	...	...	...
59		59		67	68	355	164	191	17	12	...	...	101	116	74	22	...	...	...	...
60		60		87	93	480	233	247	94	90	...	...	167	118	117	33	...	...	...	...
61		61		81	81	394	196	198	32	29	9	18	114	83	101	53	...	...	...	...
62		62		141	143	768	407	361	...	...	...	...	325	221	170	47	...	...	...	...
		Total		770	857	5,140	2,376	2,764	304	355	9	18	1,765	1,803	1,110	410	...	...	1	...
63		13 63		147	147	627	345	282	19	17	10	5	289	195	176	12	...	...	...	...
64		64		124	126	638	339	299	...	...	...	...	279	203	144	56	...	...	...	...
65		65		94	96	481	268	213	12	12	...	...	202	132	134	28	...	...	...	...
66		66		111	111	469	246	223	14	13	1	...	175	136	112	10	...	...	...	...
		Total		476	480	2,215	1,198	1,017	45	42	11	5	945	666	566	106	...	...	...	...
67		14 67		73	87	476	227	249	8	12	...	...	159	145	89	37	...	...	...	...
68		68		86	87	498	254	244	120	129	...	...	188	122	126	49	...	...	1	1
69		69		80	82	437	240	197	44	29	...	...	161	91	105	20	...	...	22	10
70		70		74	77	401	197	204	12	9	...	...	110	71	89	46	...	...	...	...
		Total		313	333	1,812	918	894	184	179	...	...	618	429	409	152	...	...	23	11

URBAN BLOCKWISE

PRIMARY CENSUS ABSTRACT—*Cont.*

2. OOTACAMUND

TALUK

Serial No.	Location Code No.	Name of Town/ Ward/Enumerator's Block No.	WORKERS III Livestock, Forestry, Fishing, Hunting, Plantations, Orchards & Allied activities		IV Mining and Quarrying		(V) Manufacturing, Processing, Servicing and Repairs (a) Household Industry		(b) Other than Household Industry		VI Construction		VII Trade and Commerce		VIII Transport, Storage & Communications		IX Other Services		X Non-workers	
			M	F	M	F	M	F	M	F	M	F	M	F	M	F	M	F	M	F
			(21)	(22)	(23)	(24)	(25)	(26)	(27)	(28)	(29)	(30)	(31)	(32)	(33)	(34)	(35)	(36)	(37)	(38)
	VII	Ootacamund—*Cont.*																		
49		49	2	...	...	...	...	...	36	...	...	...	145	6	8	...	18	8	160	268
		Total	9	...	...	...	...	...	78	...	3	...	286	9	29	1	62	12	404	714
50		11 50	21	10	...	...	...	...	19	1	4	...	26	...	16	1	10	5	108	161
51		51	4	1	...	...	...	...	28	...	2	...	62	1	4	1	28	8	257	317
52		52	3	.	...	...	...	...	28	2	6	...	218	4	19	...	45	8	174	247
53		53	9	4	...	...	...	...	18	...	3	...	88	8	11	1	41	4	93	166
		Total	37	15	...	...	...	...	93	3	15	...	394	13	50	3	124	25	632	891
54		12 54	6	4	...	...	4	...	52	5	6	15	39	6	36	...	54	33	202	330
55		55	8	19	...	...	...	...	30	2	9	3	34	1	40	...	45	20	175	267
56		56	...	..	...	...	1	...	8	...	...	...	5	...	55	1	26	108	112	601
57		57	3	...	...	...	...	...	11	1	1	...	12	...	4	...	24	10	106	82
58		58	11	1	...	...	...	...	41	7	1	...	27	1	12	...	42	18	133	232
59		59	23	1	...	...	...	...	9	...	1	...	18	3	4	...	19	18	90	169
60		60	32	20	...	...	...	...	18	1	8	3	7	2	17	...	35	7	116	214
61		61	39	38	...	...	...	...	6	...	1	...	15	3	5	...	35	12	95	145
62		62	36	20	...	...	2	...	45	9	8	...	29	1	18	...	32	17	237	314
		Total	158	103	...	...	7	...	220	25	35	21	185	17	191	1	312	243	1,266	2,354
63		13 63	2	...	...	...	...	...	6	1	...	...	16	...	2	..	150	11	169	270
64		64	8	1	...	...	1	...	8	2	2	...	8	1	7	...	110	52	195	243
65		65	2	...	...	...	...	...	25	5	...	...	46	5	20	...	41	18	134	185
66		66	17	...	...	...	...	...	15	...	3	...	36	2	3	...	38	8	134	213
		Total	29	1	...	...	1	...	54	8	5	...	106	8	32	...	339	89	632	911
67		14 67	2	...	...	...	...	...	50	3	1	...	7	...	3	...	26	34	138	212
68		68	23	24	...	...	...	...	29	3	2	11	38	4	9	...	24	6	128	195
69		69	12	2	...	...	...	...	24	2	3	...	13	...	7	...	24	6	135	177
70		70	44	31	...	...	...	...	17	2	3	...	11	2	12	8	2	3	108	158
		Total	81	57	...	...	...	...	120	10	9	11	69	6	31	8	76	49	509	742

URBAN BLOCKWISE PRIMARY CENSUS ABSTRACT—*Cont.*

2. OOTACAMUND TALUK

Serial No.	Location Code No.	Name of Town/ Ward/Enumerator's Block No.	Area of Town in Sq. Km.	Occupied Residential Houses	No. of Households	Total Population including Institutional & Houseless Population			Scheduled Castes		Scheduled Tribes		Literate and Educated Persons		WORKERS		I Cultivators		II Agricultural Labourers	
						P	M	F	M	F	M	F	M	F	Total Workers (*i—ix*) M	F	M	F	M	F
(0)	(1)	(2)	(3)	(4)	(5)	(6)	(7)	(8)	(9)	(10)	(11)	(12)	(13)	(14)	(15)	(16)	(17)	(18)	(19)	(20)
	VII	Ootacamund—*Cont.*																		
71		15 71		115	115	694	358	336	8	7	...	...	282	178	175	26	...	...	...	...
72		72		70	90	536	276	260	68	73	...	...	166	106	124	39	...	...	...	...
73		73		72	74	381	210	171	...	...	...	...	163	96	104	5	...	...	...	...
74		74		92	92	487	241	246	24	21	...	...	185	168	110	23	...	...	...	...
75		75		89	89	513	299	214	32	37	...	...	232	103	117	29	...	...	...	...
		Total		438	460	2,611	1,384	1,227	132	138	...	...	1,128	651	630	122	...	...	...	...
76		16 76		133	134	722	376	346	83	81	...	...	297	194	200	79	...	...	...	...
77		77		73	104	546	270	276	47	47	...	...	177	133	110	21	...	...	...	...
78		78		62	62	370	194	176	56	43	...	...	81	46	84	23	...	...	...	...
79		79		91	92	457	240	217	8	7	...	...	110	60	116	42	...	...	...	...
		Total		359	392	2,095	1,080	1,015	194	178	...	...	665	433	510	165	...	...	...	...
80		17 80		89	99	516	270	246	49	65	...	...	78	28	138	32	...	...	1	...
81		81		129	130	647	335	312	179	165	...	...	216	97	152	74	4	...	...	...
82		82		88	88	505	243	262	219	221	...	...	126	79	117	38	...	...	...	...
83		83		108	110	532	266	266	85	95	...	...	157	77	128	68	...	...	...	...
84		84		121	121	654	321	333	157	162	...	...	172	98	159	92	...	...	...	...
85		85		101	103	676	389	287	72	51	...	...	277	117	178	38	...	...	...	...
		Total		636	651	3,530	1,824	1,706	761	759	...	...	1,026	496	872	342	4	...	1	...
86		18 86		129	145	67[illegible]	324	348	155	180	...	...	219	149	175	122	...	...	...	...
87		87		91	91	460	254	206	28	25	...	...	155	97	125	28	...	...	...	...
88		88		90	93	431	224	207	75	71	...	...	136	66	109	59	...	...	...	...
89		89		99	105	589	310	279	212	192	...	...	180	87	158	93	...	...	...	...
90		90		130	139	737	386	351	179	168	...	...	96	30	223	181	...	...	...	...
		Total		539	573	2,889	1,498	1,391	649	636	...	...	786	429	799	483	...	...	...	...
91		19 91		95	97	488	256	232	14	14	...	...	184	104	152	22	...	...	5	...
92		92		108	109	601	325	276	57	44	...	...	248	142	124	33	...	...	...	...
93		93		67	67	353	184	169	26	24	...	...	140	68	94	10	3	...	6	5
94		94		115	115	573	311	262	23	18	...	...	252	165	155	28	...	...	...	...
		Total		385	388	2,015	1,076	939	120	100	...	...	824	479	525	93	3	...	11	5

URBAN BLOCKWISE PRIMARY CENSUS ABSTRACT—*Cont.*

2. OOTACAMUND

TALUK

Serial No.	Location Code No.	Name of Town/ Ward Enumerator's Block No.	WORKERS III Livestock, Forestry, Fishing, Hunting, Plantations, Orchards & Allied activities		IV Mining and Quarrying		(V) Manufacturing, Processing, Servicing and Repairs (a) Household Industry		(b) Other than Household Industry		VI Construction		VII Trade and Commerce		VIII Transport, Storage & Communications		IX Other Services		X Non-workers	
			M	F	M	F	M	F	M	F	M	F	M	F	M	F	M	F	M	F
			(21)	(22)	(23)	(24)	(25)	(26)	(27)	(28)	(29)	(30)	(31)	(32)	(33)	(34)	(35)	(36)	(37)	(38)
	VII	Cotacamund—*Cont.*																		
71		15 71	3	1	...	...	...	...	52	4	39	15	30	...	20	...	31	6	183	310
72		72	31	25	...	...	...	...	24		33	6	14	1	5	...	17	5	152	221
73		73	10	...	...	...	...	...	47	3	9	...	13	...	4	...	21	2	106	166
74		74	10	2	...	...	2	...	32	3	6	...	12	...	8	...	40	18	131	223
75		75	29	15	...	...	...	...	22	2	2	3	11	1	11	...	42	8	182	185
		Total	83	43	...	...	2	...	177	14	89	24	80	2	48	...	151	39	754	1,105
76		16 76	49	48	...	...	...	...	34	3	9	4	61	11	20	1	27	12	176	26
77		77	4	3	...	...	...	...	31	5	3	...	22	...	10	...	40	13	160	255
78		78	24	9	...	...	...	...	15	4	21	6	8	...	4	...	12	4	110	153
79		79	27	26	...	...	...	...	16	2	5	...	33	5	13	..	22	9	124	175
		Total	104	86	...	...	...	...	96	14	38	10	124	16	47	1	101	38	570	850
80		17 80	20	10	...	...	...	...	21	...	2	1	41	2	5	...	48	19	132	214
81		81	33	27	...	...	...	...	20	5	10	...	20	6	5	...	60	36	183	238
82		82	12	4	..	...	...	...	92	22	...	5	4	...	2	...	7	7	126	224
83		83	61	48	...	...	1	...	18	8	9	6	15	2	7	...	17	4	138	198
84		84	58	77	..	...	...	...	26	3	1	...	13	1	4	...	57	11	162	241
85		85	33	20	...	...	...	...	23	1	...	...	14	1	11	1	97	15	211	249
		Total	217	186	...	...	1	...	200	39	22	12	107	12	34	1	286	92	952	1,364
86		18 86	96	108	...	...	...	...	11	1	...	1	13	4	20	...	35	8	149	226
87		87	43	22	...	...	...	...	13	...	9	1	7	...	9	...	44	5	129	178
88		88	59	55	..	...	...	...	11	...	9	1	10	1	5	...	15	2	115	148
89		89	105	88	...	...	...	...	23	2	5	...	1	...	5		19	3	152	186
90		90	102	96	...	...	4	...	6	1	...	...	9	34	42	...	60	50	163	170
		Total	405	369	...	...	4	...	64	4	23	3	40	39	81	...	173	68	708	908
91		19 91	6	1	...	...	...	...	20	1	5	...	34	...	13	...	69	20	104	210
92		92	40	7	...	...	...	...	19	...	1	...	33	2	5	...	26	24	201	243
93		93	6	...	...	...	18	...	12	1	1	...	32	...	2	...	14	4	90	159
94		94	30	12	...	...	...	...	25	2	1	...	21	1	15	1	63	12	156	234
		Total	82	20	...	...	18	...	76	4	8	...	120	8	35	1	172	60	551	846

URBAN BLOCKWISE PRIMARY CENSUS ABSTRACT—*Cont.*

2. OOTACAMUND TALUK

Serial No.	Location Code No.	Name of Town/ Ward/Enumerator's Block No.		Area of Town in Sq. Km.	Occupied Residential Houses	No. of Households	Total Population including Institutional & Houseless Population			Scheduled Castes		Scheduled Tribes		Literate and Educated Persons		WORKERS: Total Workers (i—ix)		WORKERS: I Cultivators		WORKERS: II Agricultural Labourers	
							P	M	F	M	F	M	F	M	F	M	F	M	F	M	F
(0)	(1)	(2)		(3)	(4)	(5)	(6)	(7)	(8)	(9)	(10)	(11)	(12)	(13)	(14)	(15)	(16)	(17)	(18)	(19)	(20)
	VII	Ootacamund—*Cont.*																			
95		20	95		48	48	243	139	104	2	3	...	...	97	61	55	6	...	...	...	...
96			96		132	143	855	461	394	...	...	...	...	314	180	219	64	...	...	1	...
97			97		86	90	457	227	230	27	30	...	...	132	95	109	53	...	...	...	...
98			98		65	67	347	177	170	33	26	...	...	119	100	88	14	5	...	1	...
99			99		101	101	547	289	258	7	6	...	...	236	203	135	27	1	...	...	...
100			100		104	107	575	331	244	...	...	1	...	263	147	175	14	...	...	...	...
			Total		536	556	3,024	1,624	1,400	69	65	1	...	1,161	786	781	178	6	...	2	...
101		21	101		132	132	685	354	331	130	107	...	...	248	169	173	41	3	...	2	1
102			102		85	85	407	198	209	91	85	1	1	121	95	94	38	...	...	32	29
103			103		91	91	422	224	198	95	98	...	...	111	36	133	44	...	...	...	...
104			104		129	130	654	324	330	136	154	...	...	216	124	155	55	...	...	...	...
105			105		93	101	443	239	204	166	142	...	...	115	45	112	71	...	...	...	...
106			106		80	80	376	185	191	122	119	...	...	42	30	95	72	...	...	...	...
107			107		77	77	368	197	171	67	57	...	...	108	64	100	50	...	...	...	...
108			108		93	93	453	218	235	107	124	...	...	96	59	111	67	...	...	...	...
			Total		780	789	3,808	1,939	1,869	914	886	1	1	1,057	622	973	438	3	...	34	30
109		22	109		88	89	425	228	197	3	5	1	...	153	96	109	18	...	...	...	1
110			110		94	111	465	246	219	95	80	...	...	125	60	139	78	...	...	...	...
111			111		80	80	416	211	205	139	139	...	...	67	21	108	5	...	...	...	...
112			112		140	150	725	343	382	94	112	...	...	139	130	190	74	...	...	...	...
113			113		43	43	421	110	311	71	65	...	1	73	257	64	54	...	...	...	...
114			114		97	97	575	285	290	17	12	...	...	217	169	115	11	...	...	...	...
115			115		64	65	322	159	163	79	79	...	...	116	79	82	13	...	...	...	...
116			116		116	116	588	311	277	...	...	...	...	233	164	124	25	...	...	...	...
			Total		722	751	3,937	1,893	2,044	498	492	1	1	1,123	976	931	278	...	...	...	1
117		23	117		133	133	642	319	323	250	241	...	...	58	33	155	63	...	...	37	35
118			118		106	106	561	269	292	68	61	...	...	177	149	148	77	...	...	...	...
119			119		49	49	220	106	114	56	55	...	...	74	39	63	40		...	...	...
120			120		155	156	823	408	415	95	99	7	6	271	199	194	75	...	...	...	...
			Total		443	444	2,246	1,102	1,144	469	456	7	6	580	420	569	255	...	...	37	35
			Town Total	30·63	11,163	11,769	63,310	33,100	30,210	6,189	6,020	70	67	22,607	15,047	16,419	4,361	28	...	129	88

URBAN BLOCKWISE

2. OOTACAMUND

PRIMARY CENSUS ABSTRACT—*Cont.*

TALUK

Serial No.	Location Code No.	Name of Town/ Ward/Enumerator's Block No.		WORKERS III Livestock, Forestry Fishing, Hunting Plantations Orchards & Allied activities		IV Mining and Quarrying		(V) Manufacturing, Processing, Servicing and Repairs (a) Household Industry		(b) Other than Household Industry		VI Construction		VII Trade and Commerce		VIII Transport, Storage & Communications		IX Other Services		X Non-workers	
				M	F	M	F	M	F	M	F	M	F	M	F	M	F	M	F	M	F
				(21)	(22)	(23)	(24)	(25)	(26)	(27)	(28)	(29)	(30)	(31)	(32)	(33)	(34)	(35)	(36)	(37)	(38)
	VII	Ootacamund—*Cont.*																			
95		20	95	3	1	...	...	...	...	14	1	6	...	12	...	8	...	12	4	84	98
96			96	14	19	...	...	...	...	35	2	8	...	78	8	35	...	48	35	242	330
97			97	60	44	...	...	...	...	7	...	13	1	7	2	10	...	12	6	118	177
98			98	19	11	...	...	...	...	13	...	3	1	11	1	14	...	22	1	89	156
99			99	...	...	...	...	...	...	27	3	1	...	51	1	9	...	46	23	154	231
100			100	15	...	...	...	...	...	9	...	2	...	64	1	41	...	44	13	156	230
			Total	111	75	...	...	...	...	105	6	33	2	223	13	117	...	184	82	843	1,222
101		21	101	51	16	...	...	...	...	35	4	8	...	26	3	20	1	28	16	181	290
102			102	1	...	...	...	...	...	15	...	...	...	4	1	12	2	30	6	104	171
103			103	12	11	...	...	...	...	21	1	19	12	24	6	19	...	38	14	91	154
104			104	38	46	...	...	...	...	37	3	14	4	27	2	15	...	24	...	169	275
105			105	61	59	...	...	...	...	12	3	4	2	15	5	11		9	2	127	133
106			106	79	61	...	...	...	...	3	...	...	...	3	...	1	...	9	11	90	119
107			107	57	44	...	...	...	...	12	...	4	...	4	...	11	...	12	6	97	121
108			108	9	2	...	...	...	1	16	1	21	16	13	2	6	...	46	45	107	168
			Total	308	239	...	...	...	1	151	12	70	34	116	19	95	3	196	100	966	1,431
109		22	109	18	3	...	...	...	...	21	...	4	...	23	1	3	...	40	13	119	179
110			110	14	6	...	...	...	...	14	...	2	...	10	...	7	...	92	72	107	141
111			111	2	...	...	...	...	...	8	...	7	1	6	2	3	...	82	2	103	200
112			112	15	1	...	...	...	...	13	...	7	1	16	7	11	...	128	65	153	308
113			113	33	34	...	...	2	...	5	...	...	...	...	...	3	...	21	20	46	257
114			114	7	...	...	...	1	...	28	2	3	...	23	...	12	...	41	9	170	279
115			115	42	11	...	...	2	...	9	..	4	...	5	...	10	...	10	2	77	150
116			116	32	16	...	..	..	...	25	1	7	...	13	1	18	1	29	6	187	252
			Total	163	71	...	...	5	...	123	3	34	2	96	11	67	1	443	189	962	1,766
117		23	117	37	23	...	...	...	...	7	...	1	...	6	1	54	...	13	4	164	260
118			118	58	19	...	...	...	...	17	2	6	...	10	1	9	...	48	55	121	215
119			119	41	39	...	...	...	...	5	...	5	1	4	...	2	...	6	...	43	74
120			120	106	62	...	...	1	...	33	5	1	...	14	...	5	...	34	8	214	340
			Total	242	143	...	...	1	...	62	7	13	1	34	2	70	...	101	67	542	889
			Town Total	3,151	1,870	...	...	113	4	2,749	203	643	168	3,763	284	1,328	29	4,515	1,715	16,681	25,849

URBAN BLOCKWISE

2. OOTACAMUND

PRIMARY CENSUS ABTSRACT- *Cont.*

TALUK

Serial No.	Location Code No.	Name of Town/ Ward/Enumerator's Block No.	Area of Town in Sq. Km.	Occupied Residential Houses	No. of Households	Total Population including Institutional & Houseless Population			Scheduled Castes		Scheduled Tribes		Literate and Educated Persons		WORKERS: Total Workers (i—ix)		WORKERS: I Cultivators		WORKERS: II Agricultural Labourers	
						P	M	F	M	F	M	F	M	F	M	F	M	F	M	F
(0)	(1)	(2)	(3)	(4)	(5)	(6)	(7)	(8)	(9)	(10)	(11)	(12)	(13)	(14)	(15)	(16)	(17)	(18)	(19)	(20)
	VIII	Ithalar																		
1		1 229		66	82	471	246	225	...	...	...	...	141	56	111	37	...	...	...	...
2		230		60	68	381	185	196	10	10	...	...	113	71	89	53	...	...	...	...
		Total		126	150	852	431	421	10	10	...	...	254	127	200	90	...		...	...
3		2 231 Total		105	119	623	322	301	...		...	...	202	117	164	139	...	...	...	...
4		3 232		66	67	413	208	205	...	...	...	...	170	114	102	22	...	...	...	...
5		239		73	75	423	223	200	43	41	...	...	120	64	95	25	...	...	2	...
		Tota		139	142	836	431	405	43	41	...	...	290	178	197	47	...	...	2	...
6		4 233 Total		97	97	582	288	294	13	9	...	...	164	63	157	120	...	...	...	...
7		5 225		72	72	433	210	223	2	3	...	...	143	68	102	12	...	...	...	...
8		226		142	142	798	422	376	14	10	...	...	257	128	204	148	...	...	...	...
		Total		214	214	1,231	632	599	16	13	...	...	400	196	306	160	...	...	...	...
9		6 227		102	103	570	287	283	...	...	...	..	223	63	131	71	...	...	...	...
10		228		113	113	599	301	298	80	85	...	...	137	37	147	3	...	...	...	...
		Total		215	216	1,169	588	581	80	85	...	...	360	100	278	74	...	...	...	...
11		7 234 Total		134	137	839	425	414	38	41	...	...	265	137	204	111	...	...	...	...
12		8 235		111	118	642	330	312	79	79	18	13	161	55	163	68	...	..	...	...
13		236		97	97	549	266	283	102	114	...	...	96	46	117	62	...	...	...	...
		Total		208	215	1,191	596	595	181	193	18	13	257	101	280	130	...	...	...	...
14		9 237		120	161	701	367	334	81	89	...	...	176	74	193	140	...	...	...	...
15		238		103	103	425	209	216	25	39	6	6	78	22	120	81	...	...	...	...
		Total		223	264	1,126	576	550	106	128	6	6	254	96	313	221	...	...	...	...
		Town Total	24.82	1,461	1,554	8,449	4,289	4,160	487	520	24	19	2,446	1,115	2,099	1,092	...	...	2	...

URBAN BLOCKWISE

2. OOTACAMUND

PRIMARY CENSUS ABSTRACT—*Cont.*

TALUK

Serial No.	Location code No.	Name of Town/Ward/Enumerator's Block No.			WORKERS III Livestock, Forestry, Fishing, Hunting, Plantations, Orchards & Allied activities		IV Mining and Quarrying		(V) Manufacturing, Processing, Servicing and Repairs (a) Household Industry		(b) Other than Household Industry		VI Construction		VII Trade and Commerce		VIII Transport, Storage & Communications		IX Other Services		X Non-workers	
					M	F	M	F	M	F	M	F	M	F	M	F	M	F	M	F	M	F
					(21)	(22)	(23)	(24)	(25)	(26)	(27)	(28)	(29)	(30)	(31)	(32)	(33)	(34)	(35)	(36)	(37)	(38)
	VIII	Ithalar—*Cont.*																				
1		1	229		92	35	...	...	...	...	3	...	2	1	2	...	6	...	6	1	135	188
2			230		80	53	...	...	1	...	...	...	...	...	...	...	...	...	6	...	96	143
				Total	172	88	...	...	1	...	3	...	2	1	2	...	6	...	12	1	231	331
3		2	231	Total	119	128	...	...	1	...	9	1	...	...	17	1	1	...	17	9	158	162
4		3	232		72	21	...	...	...	...	7	...	1	...	8	...	6	...	8	1	106	183
5			239		77	25	...	...	1	...	1	...	...	...	2	...	2	...	10	...	128	175
				Total	149	46	...	...	1	...	8	...	1	...	10	...	8	...	18	1	234	358
6		4	233	Total	146	120	...	...	1	...	3	...	1	...	1	...	...	...	5	...	131	174
7		5	225		89	12	...	...	...	...	...	...	...	...	3	...	1	...	9	...	108	211
8			226		166	145	...	...	...	...	4	...	6	1	8	2	2	...	18	...	218	228
				Total	255	157	...	...	...	...	4	...	6	1	11	2	3	...	27	...	326	439
9		6	227		105	71	...	...	...	...	2	...	...	...	...	...	3	...	21	...	156	212
10			228		120	3	...	...	...	...	6	...	...	...	10	...	...	...	11	...	154	295
				Total	225	74	...	...	...	...	8	...	...	...	10	...	3	...	32	...	310	507
11		7	234	Total	182	109	...	...	1	...	5	...	6	...	4	...	1	...	5	2	221	303
12		8	235		156	68	...	...	...	...	1	...	...	...	...	...	...	...	6	...	167	244
13			236		109	60	...	...	...	...	...	...	...	...	2	...	...	...	6	2	149	221
				Total	265	128	...	...	...	...	1	...	...	...	2	...	...	...	12	2	316	465
14		9	237		143	127	...	...	...	...	7	13	8	...	13	...	2	...	21	...	174	194
15			238		83	76	...	...	1	...	4	...	5	...	18	3	1	...	7	2	89	135
				Total	226	203	...	...	1	...	11	13	13	...	31	3	3	...	28	2	263	329
				Town Total	1,739	1,053	...	...	6	...	52	14	29	2	90	6	25	...	156	17	2,190	3,068

URBAN BLOCKWISE

2. OOTACAMUND

PRIMARY CENSUS ABSTRACT—*Cont.*

TALUK

Serial No.	Location Code No.	Name of Town/ Ward/Enumerator's Block No.	Area of Town in Sq. Km.	Occupied Residential Houses	No. of Households	Total Population including Institutional & Houseless Population			Scheduled Castes		Scheduled Tribes		Literate and Educated Persons		WORKERS: Total Workers (i—ix)		WORKERS: I Cultivators		WORKERS: II Agricultural Labourers	
						P	M	F	M	F	M	F	M	F	M	F	M	F	M	F
(0)	(1)	(2)	(3)	(4)	(5)	(6)	(7)	(8)	(9)	(10)	(11)	(12)	(13)	(14)	(15)	(16)	(17)	(18)	(19)	(20)
	IX	Mulligoor																		
1		1 251 Total		61	64	202	115	87	2	2	...	...	83	38	72	...	...	...	...	...
2		2 249		82	83	416	207	209	18	22	...	...	131	98	94	5	...	...	...	...
3		250		55	56	320	164	156	4	5	...	...	84	28	85	55	...	...	...	...
		Total		137	139	736	371	365	22	27	...	...	215	126	179	60	...	...	...	...
4		3 251 A		61	61	260	146	114	45	39	13	11	59	14	86	32	...	...	3	...
5		248		47	50	307	152	155	65	74	...	...	72	43	70	69	...	...	...	1
		Total		108	111	567	298	269	110	113	13	11	131	57	156	101	...	...	3	1
6		4 245		47	47	284	134	150	...	...	...	...	111	91	60	56	...	...	...	...
7		246		48	48	287	135	152	...	...	...	...	104	76	60	68	...	...	...	...
8		247		33	36	197	93	104	3	5	...	...	62	34	50	51	...	...	...	...
		Total		128	131	768	362	406	3	5	...	...	277	201	170	175	...	...	...	...
9		5 244 Total		92	93	477	216	261	99	116	...	...	62	37	106	123	...	...	...	...
10		6 242 Total		41	41	186	96	90	48	54	...	...	60	35	47	6	...	...	...	...
11		7 242 A		35	35	152	78	74	63	60	...	...	34	12	37	24	...	...	...	...
12		243		65	65	281	137	144	116	125	...	...	51	21	77	83	...	...	...	...
		Total		100	100	433	215	218	179	185	...	...	85	33	114	107	...	...	...	...
13		8 240		61	61	195	107	88	31	34	...	...	64	31	63	...	...	...	...	...
14		241		65	65	301	154	147	122	114	...	...	56	21	70	82	...	...	...	...
		Total		126	126	496	261	235	153	148	...	...	120	52	133	82	...	...	...	...
		Town Total	169 29	793	805	3,865	1,934	1,931	616	650	13	11	1,033	579	977	654	...	...	3	1

URBAN BLOCKWISE PRIMARY CENSUS ABSTRACT - *Concld.*

2. OOTACAMUND TALUK

Serial No.	Location Code No.	Name of Town/ Ward/Enumerator's Block No.	WORKERS III Livestock, Forestry, Fishing, Hunting, Plantations, Orchards & Allied activities		IV Mining and Quarrying		(V) Manufacturing, Processing, Servicing and Repairs (a) Household Industry		(b) Other than Household Industry		VI Construction		VII Trade and Commerce		VIII Transport, Storage & Communications		IX Other Services		X Non-workers	
			M	F	M	F	M	F	M	F	M	F	M	F	M	F	M	F	M	F
			(21)	(22)	(23)	(24)	(25)	(26)	(27)	(28)	(29)	(30)	(31)	(32)	(33)	(34)	(35)	(36)	(37)	(38)
	IX	Mulligoor																		
1		1 251 Total	...	...	...	...	...	...	...	...	...	...	...	...	1	...	71	...	43	87
2		2 249	13	1	...	...	...	...	4	...	4	...	18	...	1	...	54	4	113	204
3		250	77	55	...	...	...	...	...	...	...	...	2	...	5	...	1	...	79	101
		Total	90	56	...	...	...	...	4	...	4	...	20	...	6	...	55	4	192	305
4		3 251 A	65	26	...	...	...	...	3	6	...	...	1	...	1	...	13	...	60	82
5		248	66	68	...	...	3	...	...	...	...	...	...	...	...	...	1	...	82	86
		Total	131	94	...	...	3	...	3	6	...	...	1	...	1	...	14	...	142	168
6		4 245	44	55	...	...	...	...	...	...	...	...	1	...	...	...	15	1	74	94
7		246	35	65	...	...	...	...	...	...	...	...	2	...	...	...	23	3	75	84
8		247	41	50	...	...	...	...	...	...	...	...	...	...	2	...	7	1	43	53
		Total	120	170	...	...	...	...	...	...	...	...	3	...	2	...	45	5	192	231
9		5 244 Total	102	121	...	...	1	...	...	...	1	...	...	...	...	...	2	2	110	138
10		6 242 Total	14	6	...	...	2	...	4	...	...	...	1	...	...	...	26	...	49	84
11		7 242 A	30	23	...	...	...	...	1	...	...	...	2	...	...	...	...	...	41	50
12		243	70	80	...	...	1	...	3	3	2	...	1	...	...	...	4	1	60	61
		Total	100	103	...	...	1	...	4	3	2	...	3	...	...	...	4	1	101	111
13		8 240	3	...	...	...	...	...	...	...	...	...	...	...	...	...	60	...	44	88
14		241	69	82	...	...	...	...	...	...	...	...	...	...	...	...	1	...	84	65
		Total	72	82	...	...	...	...	...	...	...	...	...	...	...	...	61	...	128	153
		Town Total	629	632	...	...	7	...	15	9	7	...	28	...	10	...	278	12	957	1,277

CS
No. 2117 (N2)
N 22-10-83
123517

APPENDIX

Extract from the Final Charge List

E.B. No.	No. of House Numbering Ward/Block and Street No.	Door Nos. included in the Enumerator's Block.
(1)	(2)	(3)
	V Naduvattam	
188	1—I	1—27
	1—II	1—33
	1—III	1—43
189	1—XVII	1—65
190	1—XVIII	1—102
191	1—XIX	1—87
192	1—IV	1—49
	1—V	1—65
193	1—VI	1—116
194	1—VII	1— 44
195	1—VIII	1—119
196	1—IX	1—178
197	1—X	1—102
198	1—XI	1—108
199	1—XII	1—105
200	1—XIII	1—113
201	1—XIV	1—42
	1—XV	1—73
202	1—XVI	1—100
203	1—XVI	101—199
204	1—XX	1—100
205	1—XXI	1—104
206	1—XXII	1—37
	1—XXIV	1—52
207	1—XXIII	1—202
208	1—XXV	1—69
209	1—XXVI	1—112
210	1—XXVII	1—150
211	1—XXVIII	1—185
212	1- XXIX	1—110
	VI Masinagudi	
213	1—I	1—103
214	1—II	1—102
215	1—III	1—133
216	1—IV	1—116
217	1—V	1—127
218	1—VI	1—117
219	1—VII	1—102
220	1—VIII	1—92
221	1—IX	1—139

APPENDIX—*Cont.*

E.B. No.	No. of House Numbering Ward/Block and Street No.		Street Names and Door Nos. included in the Enumerator's Block.
(1)	(2)		(3)
	VI Masinagudi—*cont.*		
222	1—X		1—114
223	1—XI		1—100
224	1—XII		1—151
	VII Ootacamund		
1	1—1	Marcumud Road	1—153
2	2	Church Hill	1—56
	3	Aranley Road	1—50
	4	Butt fire	1—3
3	4	Do.	4—100
4	4	Do.	101—181
	5	Mettuchery (Butt fire)	1—56
	6	Seegur Road	1—19
5	6	Do.	20—151
6	7	Kullchole	1—103
7	8	Pudumund	1—85
8	8	Do.	86—175
9	II—1	Upper Kodappamud	1—62
10	1	Do.	63—135
11	2	Vannarpet	1—108
12	3	Sub-Court Colony	1—84
	4	Govt Botanical Gardens	1—51
13	5	Raj Bhavan	1—130
14	5	Do.	139—261
15	III—1	Coonoor Road Side	83—132
16	2	Lower Kodappamud	1—100
17	2	Do.	101—236
18	2	Do.	237—358
19	3	Old Ooty	1—130
	3	Do.	131—220
	3	Do.	221—337
20	4	Stone House Hill	1—136
21	4	Do.	137—249
22	IV—1	Club Hill	1—15
	2	Church Hill Road	1—96
	3	Higgiris Road	1—30
23	4	Upper Lakshmi Narayanapuram	1—49
	5	Lower Do.	1—25
24	5	Do.	26—120
25	5	Do.	121 - 189
	6	Old Garden Road	1—65

APPENDIX—*cont.*

E.B. No.	No. of House Numbering Ward/Block and Street No.		Street Names and Door Nos. included in the Enumerator's Block
(1)	(1)		(3)
	VII Ootacamund—*cont.*		
26	V—1	Chering Cross	1—46
	2	Garden Road	1—46
	3	Kilso Road	1—26
27	4	Gresfields	1—120
28	4	Do.	121—175
	5	Commercial Road	1—67
29	VI—1	Alms House Road	1—144
30	1	Do.	145—263
31	2	Dresses Lane	1—80
	3	Gul Mohamed Road	1—79
32	4	Bank Road Area	1—24
	5	Mount Stuart Hill	1—73
	6	Bard Line	1—45
33	7	Alexandra Premises	1—140
	8	Cash Bazaar	1—77
34	VII—1	St. Josephs Street	1—51
35	2	Marryless	1—75
36	2	Do.	76—198
37	3	Mearyeepet	1—125
38	3	Do.	126—209
	4	Police Line	1—58
39	VIII—1	Upper Bazaar Street	1—69
	1	Do.	75—151
40	2	Peytons Road	1—18
	3	Willowbund	1—59
	4	Butcher Street	1—53
41	5	Mari Bazaar Street	1—63
	5	Do.	331—411
	5	Do.	64—183
	5	Do.	184—330
42	6	Power House Street	1—24
	7	Manuvel Pillai Street	1—25
	8	Lower Bazaar Road	1—31
43	8	Do.	32—90
	9	Edulyee Street	1—49
44	10	Pillayar Kovil Street	1—34
	11	Mosque Street	1—30
45	IX—1	Upper Bazaar Street	1—59
46	5	Mari Bazaar Street	64—183
47	X—1	Fakeer Mohamed Street	1—47

APPENDIX—*cont.*

E.B. No.	No. of House Numbering Ward/Block and Street No.		Street Names and Door Nos. included in the Enumerator's Block.
(1)	(2)		(3)
	VII Ootacamund—*cont.*		
48	X—2	Subramania Kovil Steeet	1—28
	3	Vittoba Kovil Street	1—19
	4	Karuppaiya Pillai Street	1—19
	6	Madenna Street	1—25
	8	Lower Bazaar Road	32—90
49	5	Main Bazaar Street	184—330
50	XI—1	Walsham	1—76
	2	Bombay Hall	1—43
51	3	New Agraharam	1—78
	4	Toy Cottage	1—59
52	5	Commercial Road	68—171
	6	Old Agraharam	1—83
	7	Victoria Hall	1—50
53	7	Do.	51—116
	8	Race Course	1—38
	9	Westmere Road	1—7
	10	Bus Stand	1—7
54	XII—1	St. Mary's Hill	1—130
55	1	Do.	131—230
56	1	Do.	231—380
57	1	Do.	381—412
58	2	Beddomns Road	1—109
59	3	Westbury Road	1—99
60	4	Chit Lane	1—65
	6	Savoy Hotel Lane	1—72
61	5	Woodside Road	1—129
	7	Moute Rosa Hill	1—145
	8	Sidda Maistry Line	1—12
62	XIII—1	Jail Hill	1—140
63	1	Do.	141—288
64	2	Commoner's Road	1—100
65	2	Do.	101—180
66	XIV—1	Old Pykara Road	1—81
67	2	Golf Club Road	1—60
68	3	Finger Post	1—100

APPENDIX—*cont.*

E.B. No.	No. of House Numbering Ward/Block and Street No.		Street Names and Door Nos. included in the Enumerator's Block.
(1)	(2)		(3)
	VII Ootacamund—*cont.*		
69	3	Finger Post	101—188
	4	Butfire	1—3
	5	Sedjmoor Road	1—32
70	6	Seegur Road	1—19
	7	Karuppumanolai	1—45
	XV—1	Kardel Bazaar	1—52
	1	Do.	53—62
	1	Do.	150—176
	1	Do.	177—212
71	1	Do.	63—149
	2	Potters Street	1—13
	3	Muthukaruppan Street	1—13
	4	Barbers Street	1—14
72	5	Upper Govinder Street	1—26
	6	Upper Thayelar Street	1—17
	7	Meddeppelli Naicken Street	1—44
73	8	Lower Govinder Street	1—27
	9	Lakshmi Street	1—9
	10	Kenberam Pillai Street	1—32
	11	Moovulyaran Kovil	—
74	12	Burmah Shell Lane	1—97
75	13	Sandrock Lane	1—60
76	XVI—1	Kardel Bazaar	53—62
	2	Kumarasami Pillai Street	1—24
	3	Upper Mosque Street	1—8
	4	Old Post Office Street	1—22
	5	Upper Cerarese Street	1—46
77	6	Sultanpet	1—87
78	7	Lower Cerarese Street	1—68
79	8	Lower Mosque Street	1—74
80	XVII—1	Kardel Bazaar	1—52
81	2	Shepherd Street	1—57
	3	O.M.C. Sanitary Workers Street	1—49
82	4	Arunthathyer Street	1—60
83	5	Upper Boghee Street	1—75

APPENDIX—*cont.*

E.B. No.	No. of House Numbering Ward/Block and Street No.		Street Names and Door Nos. included in the Enumerator's Block.
(1)	(2)		(3)
	VII Ootacamund—*cont.*		
84	6	O.M.C. Slaughter House Lane	1—96
	7	L. I. C. Colony	1—22
85	8	Joghee Maistry Line	1—69
	9	Pillaiyar Kovil Street	1—15
	10	Lower Boghee Street	1—16
86	XVIII—1	Old Mesyarakorai	1—162
87	2	Fernhill Palace	1—127
88	3	Mullikorai	1—105
89	3	Do.	106—168
90	XVIII—4	Theetukel	1—51
	5	Dairy Farm	1—33
	6	Kasturi Bai Colony	1—51
91	XIX—1	Davisdele	87,92—107
	2	Anandyiri	1—111
92	3	Mount Pleasant	1—147
93	4	Dasaprakash	1—138
94	5	Dunmere	1—99
		Do.	127—146
	12	Ramakrishnapuram	107—128
		Do.	& 134
95	XX—1	Davisdele	71—86
		Do.	88—91
		Do.	108—544
96	2	Burnfoot	1—159
97	3	Coonoor Road	1—100
98		Do.	101—183
99	4	Bombay Castle	1—100
100	5	Do.	101—194
101	XXI—1	Coonoor Road Side	1—82
	2	Mimonary Hill	1—100
102	2	Do.	101—17
103	3	Old Ooty	133—220
104	3	Do.	221—337
105	4	Upper Theleyetind	1—80
106	4	Do.	81—161

APPENDIX—*cont.*

E.B. No.	No. of House Numbering Ward/Block and Street No.		Street Names and Door Nos. iucluded iu the Enumerator's Block.
(1)	(2)		(3)
	VII Ootacamund—*cont.*		
107	5	Lower Theleyetind	1—100
108	5	Do.	101—190
109	XXII—1	Davisdele	1—70
110	2	Hobert Road	1—116
111	3	Elk Hill Haryan Colony	1—70
112	3	Do.	
113	4	Kurdet House Road	1—29
	5	Dunnere	100—126
	6	Godavari House Road	1—16
	7	Meriannan Temple area	1—30
114	8	Pitchai Gani Row ther Lane	1—11
	9	Fernhill Dispensary Road	1—89
115	XXII—10	Ra;appar Lane	1—31
	11	Fernhill	1—51
116	12	Ramakrishnapuram	1—106
		Do.	129—133
		Do	135—152
117	XXIII—1	Coonoor Road Haryan Co ony	1—92
	2	Hobert Road	117—148
118	3	Valley View	1—46
	4	Grenduff Road	1—78
	5	Lowdale	1—27
	6	Godavari House Road	17—71
	7	Kerala Lane	1—115
	8	Kullenaickerpalayam	1—20
	9	Ooty Dale old Tea Factory	1—9
	10	Lower Ritchery's Road	1—27
	VIII Ithalar		
225	1—V		1—62
226	,,		63—188
227	1—VI		1—98
228	,,		99—245
229	1—I		1—82C
230	,,		83—155
231	1—II		1—132

APPENDIX—*concld.*

E.B. No.	No. of House Numbering Ward/Block and Street No.	Door Nos. included in the Enumerator's Block.
(1)	(2)	(3)
	VIII Ithalar—*cont.*	
232	1—III	1—76
233	1—IV	1—101
234	1—VII	1—143A
235	1—VIII	1—159
236	,,	160—284
237	1—IX	1—199
238	1—II	133—237
239	1—III	77—181
	IX Mulligoor	
240	1—VIII	1—300
241	,,	301—371
242	1—VI	1—581
	1—VII	1—112
	1—VII	116—542
	1—VII	113—115
243	1—V	1—106
244	1—IV	1—102
245	,,	103—166
246	1—IV	167—212
247	1—III	9—177
248	1—II	1—258
249	,,	259—327
250	1—I	1—107
251	1—III	1—78

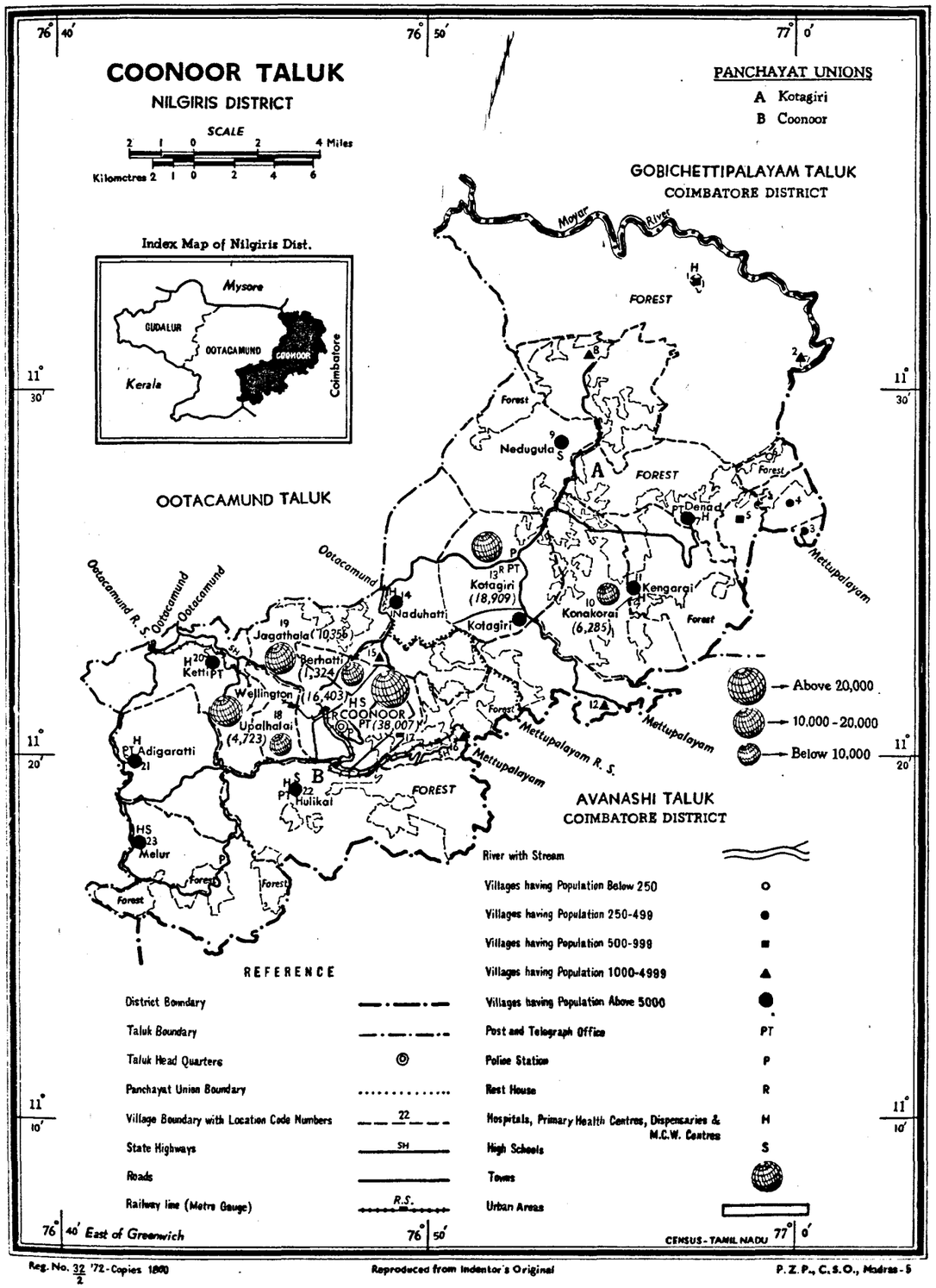

Reg. No. 32/2 '72 - Copies 1800
Reproduced from Indentor's Original
P. Z. P., C. S. O., Madras - 5

ALPHABETICAL LIST OF VILLAGES

3. COONOOR TALUK.

Sl. No.	Name of Village		Location Code Number 1971	Location Code Number 1961.
1.	Adigaratty	...	21	26
2.	Aracode	...	4	6*
3.	Burliar	...	16	16
4.	Coonoor	...	17 a/d	17
5.	Denad	...	7	5
6.	Hallimayar	...	1	1
7.	Hubbathala	...	N C.U. XVII	22*,24
8.	Hulical	...	22	25
9.	Jackanarai	...	12	15
10.	Jagathala	...	N.C.U. XIV	13,22*
11.	Kadinamala	...	5	7
12.	Kallampalayam	...	2	1*
13.	Kengarai	...	11	8
14.	Ketty	...	20 a/b	23
15.	Kodanad	...	8	3
16.	Kokkode	...	3	6*
17.	Konavakorai	...	N.C.U. XI	2
18.	Kotagiri	...	13 a/b	10,11
19.	Melur	...	23	27
20.	Naduhatty	...	14	12
21.	Nandhipuram	...	6	6*
22.	Nedugula	...	9	4
23.	Yedappalli	...	15	14

* During 1971 Census, these L. C. Units have been assigned more than one L. C. number.

VILLAGEWISE

RIMARY CENSUS ABSTRACT

3. COONOOR

ALUK

Serial No.	Location Code No.	Name of Village	Area of Village in Hectares	Occupied Residential Houses	No. of Households	Total Population including Institutional & Houseless Population			Scheduled Castes		Scheduled Tribes		Literate and Educated Persons		WORKERS: Total Workers (i—ix)		WORKERS: I Cultivators		WORKERS: II Agricultural Labourers	
						P	M	F	M	F	M	F	M	F	M	F	M	F	M	F
(0)	(1)	(2)	(3)	(4)	(5)	(6)	(7)	(8)	(9)	(10)	(11)	(12)	(13)	(14)	(15)	(16)	(17)	(18)	(19)	(20)
1	1	Hallimayar	38·46	223	224	955	504	451	2	1	135	131	156	67	316	185	70	24	206	159
2	2	Kallampalayam	23·41	256	258	1,163	607	556	104	104	123	91	220	96	366	265	53	6	254	248
3	3	Kokkode	138·93	76	76	360	180	180	...	1	166	170	16	3	122	99	...	...	...	...
4	4	Aracode	737·03	94	95	393	184	209	2	1	181	208	72	51	118	105	12	16	...	...
5	5	Kadinamala	598·51	130	131	588	291	297	105	108	154	166	69	45	175	157	...	...	99	89
6	6	Nandhipuram	446·00	19	19	67	36	31	5	7	6	3	23	5	26	18	...	...	...	...
7	7	Denad	2,922·46	1,208	1,270	5,581	3,030	2,851	704	685	239	208	1,730	814	1,680	1,187	3	1	1	...
8	8	Kodanad	3,286·95	652	685	3,148	1,553	1,595	330	348	87	120	613	208	898	853	...	...	...	...
9	9	Nedugula	3,476·34	1,329	1,367	7,215	3,683	3,532	296	276	...	2	1,938	533	2,023	1,562	244	236	9	5
10	11	Kengarai	2,945·07	1,158	1,208	5,836	2,938	2,898	477	468	318	294	1,176	673	1,534	1,083	109	102	75	47
11	12	Jackanarai	2,053·14	966	969	3,989	2,064	1,925	247	251	550	511	776	331	1,164	908	47	19	38	14
12	13a/b	Kotagiri	3,093·00	1,570	1,572	7,635	3,870	3,765	305	342	81	59	2,183	937	2,033	1,281	...	...	3	...
13	14	Naduhatty	2,511·52	1,048	1,048	5,315	2,672	2,643	201	216	4	2	1,399	522	1,412	983	710	457	158	179
14	15	Yedappalli	1,204·05	793	793	3,749	1,874	1,875	300	342	18	17	1,200	516	898	453	...	...	18	17
15	16	Burliar	1,726·62	736	739	3,303	1,687	1,616	314	345	149	138	899	484	831	522	...	...	50	35
16	17a/d	Coonoor	2,963·14	208	209	963	489	474	253	223	...	...	265	152	247	212	...	...	1	...
17	20	Ketty	3,105·13	3,270	3,420	18,857	9,787	9,070	1,070	299	4	...	6,863	4,152	4,369	1,755	63	9	384	177
18	21	Adigaratty	3,050·90	2,818	2,926	14,372	7,159	7,213	1,582	1,663	97	98	4,151	2,056	3,423	2,610	5	9	6	...
19	22	Hulical	5,664·76	3,830	3,839	17,921	8,990	8,931	4,095	4,227	364	379	4,809	2,801	4,406	4,146	64	36	108	88
20	23	Melur	4,237·69	3,372	3,405	15,776	7,988	7,788	2,646	2,632	167	143	4,623	2,446	4,158	3,109	5	2	9	5
		Taluk Total	44,222·91	23,756	24,253	117,486	59,586	57,900	13,038	13,232	2,843	2,740	33,181	16,892	30,199	21,493	1,385	917	1,429	1,063

VILLAGEWISE PRIMARY CENSUS ABSTRACT

3. COONOOR TALUK

Serial No.	Location Code No.	Name of village	WORKERS III Livestock, Forestry, Fishing, Hunting, Plantations, Orchards & Allied activities		IV Mining and Quarrying		(V) Manufacturing, Processing, Servicing and Repairs (a) Household Industry		(b) Other than Household Industry		VI Construction		VII Trade and Commerce		VIII Transport, Storage & Communications		IX Other Services		X Non-workers	
			M	F	M	F	M	F	M	F	M		M	F	M	F	M	F	M	F
			(21)	(22)	(23)	(24)	(25)	(26)	(27)	(28)	(29)	(30)	(31)	(32)	(33)	(34)	(35)	(36)	(37)	(38)
1	1	Hallimayar	2	...	1	...	4	...	...	...	...	...	17	1	2	1	14	...	188	266
2	2	Kallampalayam	4	...	...	...	7	1	1	...	14	7	7	...	2	...	14	3	241	291
3	3	Kokkode	...	...	...	...	...	...	...	...	...	...	3	...	1	3	118	96	58	81
4	4	Aracode	102	89	...	...	...	...	...	...	...	...	...	...	...	...	4	...	66	104
5	5	Kadinamala	72	67	...	...	...	...	...	...	1	...	...	...	...	...	3	1	116	140
6	6	Nandhipuram	26	18	...	...	...	...	...	...	...	...	...	...	...	...	...	...	10	13
7	7	Denad	1,076	899	9	1	21	3	46	8	13	...	90	10	164	80	251	185	1,350	1,664
8	8	Kodanad	791	799	...	...	2	...	14	1	20	14	2	1	39	29	30	9	655	742
9	9	Nedugula	1,431	1,177	5	4	13	...	45	9	8	...	70	1	136	118	62	12	1,660	1,970
10	11	Kengarai	1,041	906	14	...	14	...	101	3	21	2	43	2	56	10	60	11	1,404	1,815
11	12	Jackanarai	978	827	2	...	2	...	14	14	12	5	24	7	12	3	35	19	900	1,017
12	13a/b	Kotagiri	1,397	1,129	59	50	10	...	189	34	57	30	133	11	99	6	92	21	1,837	2,484
13	14	Naduhatty	299	317	6	...	1	...	69	9	11	14	39	1	26	1	93	5	1,260	1,660
14	15	Yedappalli	554	419	1	...	6	...	126	1	5	...	33	...	73	8	82	8	976	1,422
15	16	Burliar	512	429	15	3	4	...	67	34	8	8	48	7	69	...	58	6	856	1,094
16	17a/d	Coonoor	170	190	...	...	2	...	22	14	2	...	31	4	9	...	10	4	242	262
17	20	Ketty	1,854	1,018	6	1	23	3	899	126	94	68	289	9	266	103	491	241	5,418	7,375
18	21	Adigaratty	2,417	2,426	17	17	9	3	346	12	87	13	138	15	120	91	278	24	3,736	4,603
19	22	Hulical	3,338	3,860	20	11	44	...	260	26	81	14	147	6	96	7	248	98	4,584	4,785
20	23	Melur	3,162	2,993	9	6	34	...	206	9	97	23	238	12	81	3	317	56	3,830	4,679
		Taluk Total	19,226	17,563	164	93	196	10	2,405	300	525	198	1,352	87	1,251	463	2,266	799	29,387	36,407

Foot - note:—L. C. Nos: 10, 18, 19, 13 b/b, 17 b/d, 17 c/d & 17 d/d are Non-city Urban Areas.

APPENDIX

Extract from the Final Charge List

3. COONOOR TALUK.

Location Code No.	Name of Village (Unit)		Name of Panchayat in which included with alphabetical indications for the total segment	Cross reference for the other segment/ segments of the Panchayat.
(1)	(2)		(3)	(4)
1	Hallimayar	...	Thengumaratah a/b	2 for b/b
2	Kallampalayam	...	Thengumaratah b/b	1 for a/b
3	Kokkode	...	Aracode a/c	4 for b/c 5 for c/c
4	Aracode	...	Aracode b/c	3 for a/c 5 for c/c
5	Nandhipuram	...	Aracode c/c	3 for a/c 4 for b/c

URBAN BLOCKWISE

3. COONOOR

PRIMARY CENSUS ABSTRACT

TALUK

Serial No.	Location Code No.	Name of Town/ Ward/Enumerator's Block No.			Area of Town in Sq. Km.	Occupied Residential Houses	No. of Households	Total Population including Institutional & Houseless Population			Scheduled Castes		Scheduled Tribes		Literate and Educated Persons		WORKERS: Total Workers (i—ix)		WORKERS: I Cultivators		WORKERS: II Agricultural Labourers	
								P	M	F	M	F	M	F	M	F	M	F	M	F	M	F
(0)	(1)	(2)			(3)	(4)	(5)	(6)	(7)	(8)	(9)	(10)	(11)	(12)	(13)	(14)	(15)	(16)	(17)	(18)	(19)	(20)
	Kotagiri Agglomeration				68·09	5,223	5,389	25,194	12,724	12,470	2,006	2,007	444	483	7,623	4,460	6,791	4,577	541	233	314	256
	X	Kotagiri																				
		Ward No.	E.B. No.																			
1		1	239	Total		59	60	311	158	153	...	...	...	...	120	49	79	41	24	10	38	27
2		2	240	Total		99	99	600	243	257	1	1	...	...	211	112	140	63	73	17	54	45
3		3	241	Total		94	94	493	252	241	12	15	...	...	166	84	114	81	52	37	22	18
4		4	242	Total		48	48	270	132	138	...	...	...	...	36	5	56	3	51	.	3	2
5		5	243	Total		72	72	367	173	194	27	24	...	...	83	84	87	50	...	...	1	...
6		6	244	Total		46	47	244	119	125	...	..	...	...	73	26	63	44	40	15	14	17
7		7	245	Total		98	99	470	229	241	...	...	..	...	126	26	120	95	60	38	44	37
8		8	246	Total		38	38	198	99	99	...	...	...	...	70	19	64	30	46	1	14	9
9		9	336	Total		31	33	153	125	28	...	...	..	...	112	4	56	7	6	...	7	3
10		10	247	Total		37	46	262	125	137	...	...	...	...	75	48	71	59	...	..	...	...
11		11	337	Total		46	46	196	91	105	...	...	...	...	64	37	50	46	...	...	...	...
12		12	248			52	52	274	142	132	...	...	...	...	93	37	69	23	..		...	...
13			249			93	93	497	244	253	...	...		...	135	59	111	138	65	92	4	3
				Total		145	145	771	386	385	...	...	...	...	233	96	180	161	65	92	4	3
14		13	250	Total		32	46	302	146	156	...	...	...	...	120	95	90	25	...	...	...	...
15		14	251			45	46	207	104	103	10	17	...	...	74	64	56	18	...	...	...	...
16			338			48	48	159	81	78	...	.	...	...	61	39	47	27	...	..	...	...
				Total		93	94	366	185	181	10	17	...	...	135	103	03	45	...	...	...	...
17		15	252	Total		119	119	547	294	253	...	...	...	...	171	73	161	47	1	...	...	...
18		16	253	Total		42	43	216	108	108	...	...	...	...	79	54	43	5	14	...	...	...
19		17	254			67	67	337	175	162	27	26	...	...	123	109	87	18	...	...	1	...
20			339			87	87	336	199	137	...	...	...	...	119	50	95	5	...	...	...	...
				Total		154	154	673	374	299	27	26	...	...	242	159	183	23	...	...	1	...
21		18	255	Total		86	86	437	200	237	...	...	...	...	126	64	99	105	...	...	...	...

URBAN BLOCKWISE

3. COONOOR

PRIMARY CENSUS ABSTRACT—*cont.*

TALUK

Serial No.	Location Code No.	Name of Town/ Ward/Enumerator's Block No.			WORKERS III Livestock, Forestry, Fishing, Hunting, Plantations, Orchards & Allied activities		IV Mining and Quarrying		(V) Manufacturing, Processing, Servicing and Repairs (a) Household Industry		(b) Other than Household Industry		VI Construction		VII Trade and Commerce		VIII Transport, Storage & Communications		IX Other Services		X Non-workers	
					M	F	M	F	M	F	M	F	M	F	M	F	M	F	M	F	M	F
					(21)	(22)	(23)	(24)	(25)	(26)	(27)	(28)	(29)	(30)	(31)	32)	(33)	(34)	(35)	(36)	(37)	(38)
	Kotagiri Agglomeration X				3,027	3,417	...	...	37	3	630	91	209	41	725	31	283	1	1,025	504	5,933	7,893
		Kotagiri	Ward No.	E.B. No.																		
1			1	239	Total 2	2	...	...	...	...	1	...	1	...	2	...	6	...	5	2	79	112
2			2	240	Total ...	...	...	...	...	...	4	...	...	...	2	...	2	...	5	1	103	194
3			3	241	Total 10	23	...	...	...	...	8	...	...	...	2	...	5	...	15	3	138	160
4			4	242	Total ...	...	...	...	...	...	1	...	...	...	...	...	...	...	1	1	76	135
5			5	243	Total 62	47	...	...	...	...	4	...	5	...	2	...	5	...	8	3	86	144
6			6	244	Total ...	9	...	...	...	...	1	...	1	...	4	...	1	...	2	3	56	81
7			7	245	Total 2	20	...	...	1	...	...	...	5	...	2	...	3	...	3	...	109	146
8			8	246	Total ...	18	...	...	...	...	...	...	...	...	...	...	1	...	3	2	35	69
9			9	336	Total 2	4	...	...	...	...	...	...	...	...	4	...	2	...	35	...	69	21
10			10	247	Total 38	51	...	...	...	...	11	3	3	1	12	...	1	...	6	4	54	78
11			11	337	Total 43	45	...	...	...	...	2	1	...	...	4	...	...	...	1	...	41	59
12			12	248	25	18	...	...	...	...	5	2	6	...	16	2	2	...	15	1	73	109
13				249	3	33	...	...	...	...	12	1	8	...	2	1	10	...	7	8	133	115
				Total	28	51	...	...	...	...	17	3	14	...	18	3	12	...	22	9	206	224
14			13	250	Total 13	9	...	...	...	...	25	...	...	...	18	4	7	...	27	12	56	131
15			14	251	9	6	...	...	...	...	13	1	...	...	9	1	9	...	16	10	48	85
16				338	6	13	...	...	...	...	10	2	...	...	4	...	3	...	24	12	34	51
				Total	15	19	...	...	...	...	23	3	...	...	13	1	12	...	40	22	82	136
17			15	252	Total 9	15	...	...	6	...	45	9	36	10	19	...	10	...	35	10	133	206
18			16	253	Total 2	...	...	...	...	...	11	...	6	...	2	...	4	...	4	5	65	103
19			17	254	5	...	...	...	...	...	11	1	4	...	22	...	6	...	38	17	88	144
20				339	1	...	...	...	1	...	20	...	15	...	25	...	4	...	30	5	103	132
				Total	6	...	...	...	1	...	31	1	19	...	47	...	10	...	68	22	191	276
21			18	255	Total 59	89	...	...	...	...	10	5	15	10	2	...	8	...	5	1	101	132

URBAN BLOCKWISE PRIMARY CENSUS ABSTRACT—*cont.*

3. COONOOR TALUK

Serial No.	Location Code No.	Name of Town/ Ward/ Enumerator's Block No.			Area of Town in Sq. Km.	Occupied Residential Houses	No. of Households	Total Population including Institutional & Houseless Population			Scheduled Castes		Scheduled Tribes		Literate and Educated Persons		WORKERS: Total Workers (i—ix)		WORKERS: I Cultivators		WORKERS: II Agricultural Labourers	
								P	M	F	M	F	M	F	M	F	M	F	M	F	M	F
(0)	(1)	(2)			(3)	(4)	(5)	(6)	(7)	(8)	(9)	(10)	(11)	(12)	(13)	(14)	(15)	(16)	(17)	(18)	(19)	(20)
	X	Kotagiri—*cont.*																				
22		19	256	Total		51	51	250	126	124	...	...	...	...	94	61	53	44	...	...	...	...
23		20	257	Total		112	112	529	272	257	...	...	...	...	146	68	136	82	...	...	4	1
24		21	258	Total		80	81	372	207	165	8	8	1	1	106	36	93	58	24	13	3	9
25		22	259			66	66	290	155	135	73	63	...	...	72	42	73	73	...	...	...	...
26			260			105	117	550	267	283	179	186	...	...	105	54	148	179	...	...	...	...
				Total		171	183	840	422	418	252	249	...	...	177	96	221	252	...	...	...	...
27		23	261			74	88	359	179	180	116	120	...	...	117	47	95	105	...	...	...	...
28			262			92	101	489	238	251	202	210	...	...	122	47	127	155	...	...	...	...
				Total		166	189	848	417	431	318	330	...	...	239	94	222	260	...	...	...	...
29		24	263	Total		43	43	206	97	109		...	...	...	77	68	53	22	...	...	...	...
30		25	340	Total		39	39	316	117	199	...	...	...	...	99	157	58	62	...	...	...	...
31		26	264	Total		60	61	316	182	134	41	48	...	...	138	41	77	38	...	...	...	...
32		27	265	Total		95	95	439	233	206	...	...	...	...	176	130	128	20	...	...	...	...
33		28	266	Total		72	72	363	192	171	12	15	...	..	154	108	94	43	...	...	...	...
34		29	267	Total		31	31	150	76	74	4	3	...	...	46	33	38	14	...	...	...	...
35		30	268			95	95	351	173	178	142	142	...	...	86	32	117	96	...	...	...	...
36			269			95	96	342	183	159	162	141	...	...	69	12	130	120	...	...	...	...
				Total		190	191	693	356	337	304	283	...	...	155	44	247	216	...	...	...	...
37		31	270	Total		46	48	221	147	74	2	1	...	...	112	44	103	13	...	...	...	...
38		32	271	Total		73	73	374	187	187	...	...	...	...	126	100	96	17	5	...	...	...
39		33	272			92	92	425	210	215	112	126	...	...	63	30	112	104	...	...	...	...
40			273			76	76	363	182	181	...		...	...	131	94	91	9	3	...	2	...
				Total		168	168	788	392	396	112	126	...	...	194	124	203	113	3	...	2	...
41		34	274	Total		53	53	281	147	134	5	4	...	...	72	15	77	77	...	...	...	...

URBAN BLOCKWISE PRIMARY CENSUS ABSTRACT—*cont.*

3. COONOOR TALUK

Serial No.	Location Code No.	Name of Town/ Ward/Enumerator's Block No.			WORKERS III Livestock Forestry, Fishing, Hunting, Plantations. Orchards & Allied activities		IV Mining and Quarrying		(V) Manufacturing, Processing, Servicing and Repairs (a) Household Industry		(b) Other than Household Industry		VI Construction		VII Trade and Commerce		VIII Transport, Storage & Communications		IX Other Services		X Non-workers	
					M	F	M	F	M	F	M	F	M	F	M	F	M	F	M	F	M	F
					(21)	(22)	(23)	(24)	(25)	(26)	(27)	(28)	(29)	(30)	(31)	(32)	(33)	(34)	(35)	(36)	(37)	(38)
	X	Kotagiri—*cont.*																				
22		19	256	Total	38	41	...	...	...	...	3	...	...	...	3	...	6	...	3	3	73	80
23		20	257	Total	87	79	...	...	...	...	12	1	11	...	5	...	11	...	6	1	136	175
24		21	258	Total	52	35	...	...	...	...	4	...	2	...	2	...	4	...	2	1	114	107
25		22	259		57	71	...	...	...	...	1	...	11	...	1	1	1	...	2	1	82	62
26			260		134	177	...	...	...	...	4	...	1	...	2	...	1	...	6	2	119	104
				Total	191	248	...	...	...	...	5	...	12	...	3	1	2	...	8	3	201	166
27		23	261		75	101	...	...	...	...	17	...	...	...	...	...	...	...	3	4	84	75
28			262		123	153	...	...	...	...	...	...	...	...	...	...	1	...	3	2	111	96
				Total	198	254	...	...	...	...	17	...	...	...	...	...	1	...	6	6	195	171
29		24	263	Total	3	10	...	...	...	...	15	...	3	...	8	...	6	...	18	12	44	87
30		25	340	Total	8	13	...	...	...	...	17	1	3	...	3	...	6	...	21	48	59	137
31		26	264	Total	18	34	...	...	2	1	6	...	2	...	9	...	2	...	38	3	105	
32		27	265	Total	10	11	...	...	...	...	10	1	...	...	52	...	21	...	35	8	105	186
33		28	266	Total	11	15	...	...	2	...	17	3	13	8	12	...	8	...	31	17	98	128
34		29	267	Total	16	11	...	...	...	...	4	...	7	...	3	...	3	...	5	3	38	60
35		30	268		102	96	...	...	...	...	4	...	...	...	3	...	2	...	6	...	56	82
36			269		118	119	...	...	...	...	2	...	7	1	2	...	1	...	...	...	53	39
				Total	220	215	...	...	...	...	6	...	7	1	5	...	3	...	6	...	109	121
37		31	270	Total	8	4	...	...	...	...	19	1	1	...	58	4	4	...	13	4	44	61
38		32	271	Total	24	7	...	...	2	...	6	...	1	...	22	...	6	...	30	10	91	170
39		33	272		86	100	...	...	...	...	7	...	1	...	9	3	3	...	6	1	98	111
40			273		16	4	...	...	...	...	13	...	1	...	36	1	6	...	14	4	91	172
				Total	102	104	...	...	...	...	20	...	2	...	45	4	9	...	20	5	189	283
41		34	274	Total	72	74	...	...	...	...	1	3	...	...	1	...	...	...	3	...	70	57

URBAN BLOCKWISE

3. COONOOR

PRIMARY CENSUS ABSTRACT—*cont.*

TALUK

Serial No.	Location Code No.	Name of Town/ Ward/Enumerator's Block No.			Area of Town in Sq. Km.	Occupied Residential Houses	No. of Households	Total Population including Institutional & Houseless Population			Scheduled Castes		Scheduled Tribes		Literate and Educated Persons		WORKERS: Total Workers (i—ix)		WORKERS: I Cultivators		WORKERS: II Agricultural Labourers	
								P	M	F	M	F	M	F	M	F	M	F	M	F	M	F
(0)	(1)	(2)			(3)	(4)	(5)	(6)	(7)	(8)	(9)	(10)	(11)	(12)	(13)	(14)	(15)	(16)	(17)	(18)	(19)	(20)
	X	Kotagiri—*Cont.*																				
42		35	341	Total		63	63	225	109	116	18	19	83	86	49	10	61	64	...	...	...	...
43		36	275	Total		117	119	636	310	326	64	61	...	...	208	188	172	97	69	9	34	61
44		37	276	Total		35	35	128	74	54	...	...	...	...	59	10	44	33	...	...	...	...
45		38	277	Total		102	102	471	281	190	...	...	...	...	227	101	165	8	...	...	1	...
46		39	278	Total		73	73	369	196	173	...	...	...	...	144	106	97	10	...	...	...	...
47		40	279	Total		97	99	644	263	381	7	7	...	...	210	309	152	54	...	...	4	...
48		41	280	Total		93	93	437	222	215	...	...	...	...	163	127	126	34	...	...	40	12
49		42	281	Total		34	36	107	38	69	...	...	...	...	31	58	19	36	...	...	...	...
50		43	282	Total		42	42	182	98	84	8	2	...	...	71	64	45	11	...	...	3	...
51		44	283			125	125	617	321	296	...	...	...	...	233	161	167	81	...	...	...	...
52			284			94	94	470	264	206	46	48	8	5	148	83	140	40	2	1	8	1
				Total		219	219	1,087	585	502	46	48	8	5	381	244	307	121	2	1	8	1
53		45	285	Total		118	122	541	274	267	112	111	...	...	139	85	161	76	...		...	...
54		46	286	Total		62	64	320	157	163	42	39	...	...	96	64	94	45	5	...	5	4
			Town Total		30·93	3,844	3,926	18,909	9,616	9,293	1,432	1,437	92	92	6,131	3,723	5,101	2,850	540	233	306	249

URBAN BLOCKWISE PRIMARY CENSUS ABSTRACT—*cont.*

3. COONOOR

TALUK

Serial No.	Location Code No.	Name of Town/ Ward/ Enumerator's Block No.			WORKERS III Livestock, Forestry, Fishing, Hunting, Plantations, Orchards & Allied activities		IV Mining and Quarrying		(V) Manufacturing, Processing, Servicing and Repairs (a) Household Industry		(b) Other than Household Industry		VI Construction		VII Trade and Commerce		VIII Transport, Storage & Communications		IX Other Services		X Non-workers	
					M	F	M	F	M	F	M	F	M	F	M	F	M	F	M	F	M	F
					(21)	(22)	(23)	(24)	(25)	(26)	(27)	(28)	(29)	(30)	(31)	(32)	(33)	(34)	(35)	(36)	(37)	(38)
	X	Kotagiri—*cont.*																				
42		35	341	Total	32	62	...	...	...	...	28	...	...	...	...	...	...	...	1	2	48	52
43		36	275	Total	31	19	...	...	...	...	6	...	4	1	6	...	2	...	20	7	138	229
44		37	276	Total	18	25	...	...	...	...	6	...	...	...	4	...	...	...	16	8	30	21
45		38	277	Total	3	2	...	...	2	...	22	1	1	...	94	1	6	...	36	4	116	182
46		39	278	Total	6	5	...	...	...	...	10	...	1	...	27	2	24	...	29	3	99	163
47		40	279	Total	4	7	...	...	...	...	11	2	1	1	70	3	8	...	54	41	111	327
48		41	280	Total	...	...	...	...	2	...	25	...	4	...	18	...	9	...	28	22	96	181
49		42	281	Total	2	...	...	...	1	...	3	1	...	...	4	...	...	...	9	35	19	33
50		43	282	Total	6	...	...	...	1	...	1	1	...	...	7	3	8	...	19	7	53	73
51		44	283		21	11	...	...	...	1	63	38	10	...	11	2	17	...	45	29	154	215
52			284		9	9	...	...	3	...	11	3	1	3	46	...	11	1	49	22	124	166
				Total	30	20	...	...	3	1	74	41	11	3	57	2	28	1	94	51	278	381
53		45	285	Total	27	19	...	...	...	...	30	5	5	...	7	...	3	...	89	52	113	191
54		46	286	Total	24	14	...	...	2	...	15	4	...	...	3	...	3	...	37	23	63	118
				Town Total	1,532	1,730	...	...	25	2	587	90	196	35	681	28	272	1	962	482	4,515	6,443

URBAN BLOCKWISE PRIMARY CENSUS ABSTRACT—*cont.*

3. COONOOR TALUK

Serial No.	Location Code No.	Name of Town/ Ward/Enumerator's Block No.	Area of Town in Sq. Km.	Occupied Residential Houses	No. of Households	Total Population including Institutional & Houseless Population			Scheduled Castes		Scheduled Tribes		Literate and Educated Persons		WORKERS: Total Workers (i—ix)		WORKERS: I Cultivators		WORKERS: II Agricultural Labourers	
						P	M	F	M	F	M	F	M	F	M	F	M	F	M	F
(0)	(1)	(2)	(3)	(4)	(5)	(6)	(7)	(8)	(9)	(10)	(11)	(12)	(13)	(14)	(15)	(16)	(17)	(18)	(19)	(20)
	XI	**Konavakorai**																		
1		1 287		99	99	332	157	175	...	...	152	171	24	5	102	98	...	...	8	7
2		288		113	113	448	215	233	7	4	165	188	32	5	144	125	1	...	...	...
3		289		73	73	290	155	135	10	10	...	...	94	37	86	50	...	...	...	...
		Total		**285**	**285**	**1,070**	**527**	**543**	**17**	**14**	**317**	**359**	**150**	**47**	**332**	**273**	**1**	...	**8**	**7**
4		2 290		75	75	428	208	220	32	25	...	...	119	87	92	96	...	...	...	...
5		298		44	44	164	88	76	...	...	13	12	24	7	57	52	...	...	...	...
6		299		79	80	310	149	161	28	30	6	3	48	16	94	107	...	...	...	...
7		300		90	97	415	200	215	...	...	1	3	107	50	104	117	...	...	...	...
		Total		**288**	**296**	**1,317**	**645**	**672**	**60**	**55**	**20**	**18**	**298**	**160**	**347**	**372**	...	...	...	...
8		3 291		114	114	518	247	271	...	...	...	...	189	88	93	156	...	...	...	...
9		292		86	86	395	212	183	3	5	...	...	130	65	97	83	...	...	...	...
10		293		96	96	446	234	212	...	...	2	2	92	53	131	123	...	...	...	...
		Total		**296**	**296**	**1,359**	**693**	**666**	**3**	**5**	**2**	**2**	**411**	**206**	**321**	**362**	...	...	...	...
11		4 294		124	162	692	351	341	64	62	...	...	175	86	193	189	...	...	...	...
12		295		121	121	523	266	257	152	142	...	...	123	52	153	146	...	...	...	...
		Total		**245**	**283**	**1,215**	**617**	**598**	**216**	**204**	...	...	**298**	**138**	**346**	**335**	...	...	...	...
13		5 296		153	155	692	329	363	159	158	13	12	184	100	188	201	...	...	...	...
14		297		112	148	632	297	335	119	134	...	...	151	86	156	184	...	...	...	...
		Total		**265**	**303**	**1,324**	**626**	**698**	**278**	**292**	**13**	**12**	**335**	**186**	**344**	**385**	...	...	...	...
		Town Total	**37·16**	**1,379**	**1,463**	**6,285**	**3,108**	**3,177**	**574**	**570**	**352**	**391**	**1,492**	**737**	**1,690**	**1,727**	**1**	...	**8**	**7**

URBAN BLOCKWISE PRIMARY CENSUS ABSTRACT—*cont.*

3. COONOOR TALUK

Serial No.	Location Code No.	Name of Town/ Ward/ Enumerator's Block No.	WORKERS III Livestock, Forestry, Fishing, Hunting, Plantations, Orchards & Allied activities		IV Mining and Quarrying		(V) Manufacturing, Processing, Servicing and Repairs (a) Household Industry		(b) Other than House hold Industry		VI Construction		VII Trade and Commerce		VIII Transport, Storage & Communications		IX Other Services		X Non-workers	
			M	F	M	F	M	F	M	F	M	F	M	F	M	F	M	F	M	F
			(21)	(22)	(23)	(24)	(25)	(26)	(27)	(28)	(29)	(30)	(31)	(32)	(33)	(34)	(35)	(36)	(37)	(38)
	XI	**Konavakorai**																		
1		1 287	94	91	...	...	...	...	...	...	...	...	...	...	...	...	...	...	55	77
2		288	135	125	...	...	...	...	...	...	...	...	1	...	...	...	7	...	71	108
3		289	41	45	...	...	5	...	12	...	5	3	15	...	...	...	8	2	69	85
		Total	270	261	...	...	5	...	12	...	5	3	16	...	...	...	15	2	195	270
4		2 290	88	96	...	...	2	...	...	...	1	...	...	...	...	...	1	...	116	124
5		298	57	52	...	...	...	...	...	...	...	...	...	...	...	...	...	...	31	24
6		299	89	107	...	...	...	...	3	...	1	...	...	...	...	...	1	...	55	54
7		300	92	114	...	...	...	1	5	...	...	...	2	...	2	...	3	2	96	98
		Total	326	369	...	...	2	1	8	...	2	...	2	...	2	...	5	2	298	300
8		3 291	70	153	...	...	3	...	9	...	...	...	7	2	4	...	...	1	154	115
9		292	62	74	...	...	2	...	4	1	6	3	8	1	3	...	12	4	115	100
10		293	120	121	...	...	...	...	5	...	...	...	3	...	1	...	2	2	103	89
		Total	252	348	...	...	5	...	18	1	6	3	18	3	8	...	14	7	372	304
11		4 294	182	186	...	...	...	...	2	...	...	...	4	...	...	...	5	3	158	152
12		295	148	144	...	...	...	...	2	...	...	...	...	...	...	...	3	2	113	111
		Total	330	330	...	...	...	...	4	...	...	...	4	...	...	...	8	5	271	263
13		5 296	179	197	...	...	...	...	...	...	...	...	4	...	...	...	5	4	141	162
14		297	138	182	...	...	...	...	1	...	...	...	...	...	1	...	16	2	141	151
		Total	317	379	...	...	...	...	1	...	...	...	4	...	1	...	21	6	282	313
		Town Total	1,495	1,687	...	...	12	1	43	1	13	6	44	3	11	...	63	22	1,418	1,450

URBAN BLOCKWISE

3. COONOOR

PRIMARY CENSUS ABSTRACT—*cont.*

TALUK

Serial No.	Location Code No.	Name of Town/ Ward/Enumerator's Block No.		Area of Town in Sq. Km.	Occupied Residential Houses	No. of Households	Total Population including Institutional & Houseless Population			Scheduled Castes		Scheduled Tribes		Literate and Educated Persons		WORKERS: Total Workers (i—ix)		WORKERS: I Cultivators		WORKERS: II Agricultural Labourers	
							P	M	F	M	F	M	F	M	F	M	F	M	F	M	F
(0)	(1)	(2)		(3)	(4)	(5)	(6)	(7)	(8)	(9)	(10)	(11)	(12)	(13)	(14)	(15)	(16)	(17)	(18)	(19)	(20)
Coonoor Agglomeration	XII	Coonoor		65·46	13,560	14,118	70,813	37,283	33,350	5,703	5,362	**117**	**79**	**27,189**	**17,532**	**18,632**	**3,974**	**142**	**163**	**288**	**214**
1		1	1		104	104	457	216	241	201	223	...	...	106	85	109	6	...	...	...	...
2			2		77	79	401	214	187	...	...	...	...	156	108	102	12	...	...	...	...
3			3		92	93	535	273	262	3	6	...	...	208	154	124	28	...	...	...	...
4			4		107	107	502	253	249	21	9	...	...	144	94	125	4	...	...	...	...
5			5		96	96	442	213	229	52	54	...	...	139	119	87	24	...	...	1	...
6			6		67	68	535	364	171	...	...	...	...	312	98	86	32	...	...	2	...
7			7		84	84	428	206	222	8	6	...	...	157	146	97	9	...	...	...	...
8			8		65	65	326	170	156	...	...	...	...	143	122	75	13	...	...	...	...
			Total		692	696	3,626	1,909	1,717	285	298	...	...	1,365	926	805	128	...	...	3	...
9		2	9		60	65	655	396	259	64	12	101	68	366	222	95	17	...	...	...	
10			10		109	109	504	273	231	40	44	...	...	208	125	130	4	...	...	...	...
11			11		96	96	481	266	215	27	19	...	...	199	119	113	4	...	...	...	...
12			12		107	108	570	264	306	...	24	...	...	220	258	119	26	...	...	...	...
13			13		90	90	431	207	224	113	113	...	...	140	106	111	89	...	...	...	...
14			14		63	63	298	143	155	32	32	...	...	99	72	69	15	...	...	...	...
			Total		525	531	2,939	1,549	1,390	276	244	101	68	1,232	902	637	155	...	...	...	...
15		3	15		95	97	479	255	224	10	14	...	...	210	163	136	20	...	...	...	...
16			16		38	40	204	134	70	41	35	...	...	91	27	100	4	...	...	...	...
17			17		65	67	401	243	158	12	...	...	...	221	116	123	16	...	...	...	...
18			18		57	60	408	192	216	14	9	...	...	153	181	101	16	...	...	1	...
19			19		67	69	395	175	220	...	...	...	...	148	155	79	29	...	...	...	...
20			20		39	40	239	123	116	9	13	...	...	93	66	70	31	...	...	...	...
21			21		110	110	603	311	292	25	16	...	...	268	230	125	21	...	...	...	...
22			22		84	84	460	224	236	189	196	...	...	76	33	127	112	...	...	1	...
23			23		136	136	605	302	303	217	220	...	...	131	56	182	50	...	...	...	...
24			24		91	91	454	242	212	20	17	...	...	143	71	97	32	...	...	...	...
			Total		782	794	4,248	2,201	2,047	537	520	...	...	1,534	1,098	1,140	331	...	...	2	...

URBAN BLOCKWISE

3. COONOOR

PRIMARY CENSUS ABSTRACT—*cont.*

TALUK

Serial No.	Location Code No.	Name of Village	WORKERS III Livestock, Forestry, Fishing, Hunting, Plantations, Orchards & Allied activities M	F	IV Mining and Quarrying M	F	(V) Manufacturing, Processing, Servicing and Repairs (a) Household Industry M	F	(b) Other than Household Industry M	F	VI Construction M	F	VII Trade and Commerce M	F	VIII Transport, Storage & Communications M	F	IX Other Services M	F	X Non-workers M	F
			(21)	(22)	(23)	(24)	(25)	(26)	(27)	(28)	(29)	(30)	(31)	(32)	(33)	(34)	(35)	(36)	(37)	(38)
Coonoor Agglomeration			**1,516**	**1,055**	...	...	**56**	**9**	**5,192**	**256**	**245**	**160**	**2,941**	**144**	**1 448**	**130**	**6,387**	**1,843**	**18,651**	**29,556**
	XII	Coonoor																		
1		1 1	...	...	...	...	...	...	82	...	...	...	2	...	...	1	25	5	107	235
2		2	...	2	...	...	...	...	29	1	7	...	25	2	6	...	35	7	112	175
3		3	...	3	...	...	2	...	46	9	18	...	20	...	5	...	33	16	149	234
4		4	1	...	...	...	...	...	66	...	21	2	4	1	3	...	30	1	128	245
5		5	10	5	...	...	...	...	44	8	11	2	2	...	7	...	12	9	126	205
6		6	3	2	...	...	...	...	31	10	10	...	8	...	4	...	28	20	278	139
7		7	9	...	...	...	5	...	18	1	20	...	19	1	2	...	24	7	109	213
8		8	4	...	...	...	..	...	12	...	4	...	17	...	5	...	33	13	95	143
		Total	**27**	**12**	...	...	**7**	...	**328**	**29**	**91**	**4**	**97**	**4**	**32**	**1**	**229**	**78**	**1,104**	**1,589**
9	2	9	17	1	...	...	...	...	4	1	4	...	21	1	2	...	47	14	301	242
10		10	...	...	...	...	...	...	2	...	7	...	5	...	105	2	11	2	143	227
11		11	2	...	...	...	...	...	5	1	...	...	9	...	84	...	13	3	153	211
12		12	10	2	...	...	1	...	18	1	3	...	33	1	6	...	48	22	145	280
13		13	59	87	...	...	...	...	12	...	...	...	7	...	28	...	5	2	96	135
14		14	7	4	...	...	...	...	19	...	2	...	7	2	9	4	25	5	74	140
		Total	**95**	**94**	...	...	**1**	...	**60**	**3**	**16**	...	**82**	**4**	**234**	**6**	**149**	**48**	**912**	**1,235**
15	3	15	6	1	...	...	...	...	23	...	8	...	30	...	2	...	67	19	119	204
16		16	...	...	...	...	...	...	17	2	1	...	35	...	13	...	34	2	34	66
17		17	2	...	...	...	...	...	26	...	2	...	53	1	9	1	31	14	120	142
18		18	9	1	...	...	...	...	10	...	2	...	7	...	17	1	55	14	91	200
19		19	9	3	...	...	...	...	12	...	4	2	24	9	7	...	23	15	96	191
20		20	17	22	...	...	...	...	12	...	...	...	17	...	3	...	21	9	53	85
21		21	3	...	...	...	...	...	14	...	1	...	36	...	10	...	61	21	186	271
22		22	2	3	...	...	...	...	6	...	...	2	7	1	2	...	109	106	97	124
23		23	13	5	...	...	1	1	9	...	39	38	32	1	81	1	7	4	120	253
24		24	27	27	...	...	...	...	15	...	...	...	12	1	25	...	18	4	145	180
		Total	**88**	**62**	...	...	**1**	**1**	**144**	**2**	**57**	**42**	**253**	**13**	**169**	**3**	**426**	**208**	**1,061**	**1,716**

URBAN BLOCKWISE

PRIMARY CENSUS ABSTRACT - *cont.*

3. COONOOR

TALUK

Serial No.	Location Code No.	Name of Town / Ward/Enumerator's Block No.	Area of Town in Sq. Km.	Occupied Residential Houses	No. of Households	Total Population including Institutional & Houseless Population			Scheduled Castes		Scheduled Tribes		Literate and Educated Persons		WORKERS: Total Workers (*i—ix*)		WORKERS: I Cultivators		WORKERS: II Agricultural Labourers	
						P	M	F	M	F	M	F	M	F	M	F	M	F	M	F
(0)	(1)	(2)	(3)	(4)	(5)	(6)	(7)	(8)	(9)	(10)	(11)	(12)	(13)	(14)	(15)	(16)	(17)	(18)	(19)	(20)
	XII	Coonoor—*cont.*																		
25		4 25		78	78	412	210	202	...	...	...	...	181	143	106	8	1	...	...	...
26		26		107	107	535	276	259	...	...	...	...	169	126	133	8	...	...	...	...
27		27		72	72	304	155	149	93	93	...	...	90	45	101	41	...	...	...	...
28		28		86	86	464	236	228	3	3	...	...	163	132	113	11	...	...	...	...
29		29		91	95	432	224	208	23	26	...	...	153	92	109	12	...	...	...	...
30		30		143	154	787	420	367	...	...	...	...	302	200	164	9	...	...	...	...
		Total		577	592	2,934	1,521	1,413	119	122	...	...	1,058	738	726	89	1	...	...	...
31		5 31		46	50	345	239	106	3	...	...	...	195	78	175	15	...	...	...	...
32		32		87	87	456	236	220	...	...	...	...	189	145	107	4	1	...	...	...
33		33		46	57	346	183	163	8	7	...	...	125	84	93	3	...	...	...	...
		Total		179	194	1,147	658	489	11	7	...	...	509	307	375	22	1	...	...	...
34		6 34		110	114	530	269	261	62	63	...	...	185	117	146	51	...	...	...	13
35		35		102	102	541	281	260	207	188	...	...	190	109	137	41	...	...	...	...
36		36		103	106	475	249	226	35	40	...	...	182	110	126	30	...	...	...	...
37		37		99	117	490	249	241	79	92	...	...	133	82	130	31	...	...	...	...
38		38		107	108	524	257	267	122	94	...	...	170	120	125	48	1	1	...	...
39		39		87	88	597	380	217	...	...	...	...	348	135	111	23	...	...	1	...
40		40		84	84	447	232	215	22	16	...	...	190	136	113	39	...	...	...	...
		Total		692	719	3,604	1,917	1,687	527	493	...	...	1,398	809	888	263	1	1	1	13
41		7 41		79	79	434	213	221	8	10	...	...	187	157	114	21	...	...	...	...
42		42		80	81	463	202	261	47	38	...	...	155	183	104	43	...	...	...	...
43		43		93	93	359	168	191	144	163	...	...	107	53	98	51	...	...	...	...
44		44		81	81	370	183	187	167	173	...	...	125	63	88	35	...	...	...	...
45		45		75	75	513	263	250	128	133	...	...	194	147	137	24	...	...	...	...
		Total		408	409	2,139	1,029	1,110	494	517	...	...	768	603	541	174	...	...	...	...
46		8 46		78	78	458	252	206	...	...	...	...	210	155	113	15	...	...	...	...
47		47		48	61	412	122	290	29	23	...	...	97	250	68	55	...	...	...	...
		Total		126	139	870	374	496	29	23	...	...	307	405	181	70	...	...	...	...

URBAN BLOCKWISE

3. COONOOR

PRIMARY CENSUS ABSTRACT—*Cont.*

Serial No.	Location Code No.	Name of Town/Ward/ Enumerator's Block No.		WORKERS III Livestock, Forestry, Fishing, Hunting, Plantations, Orchards & Allied activities		IV Mining and Quarrying		(V) Manufacturing, Processing, Servicing and Repairs (a) Household Industry		(b) Other than Household Industry		TALUK WORKERS VI Construction		VII Trade and Commerce		VIII Transport, Storage & Communications		IX Other Services		X Non-workers	
				M	F	M	F	M	F	M	F	M	F	M	F	M	F	M	F	M	F
				(21)	(22)	(23)	(24)	(25)	(26)	(27)	(28)	(29)	(30)	(31)	(32)	(33)	(34)	(35)	(36)	(37)	(38)
	XII	**Coonoor**—*cont.*																			
25		4	25	1	...	...	...	4	...	14	...	3	...	54	3	2	...	27	5	104	194
26			26	...	...	...	...	2	...	28	...	6	...	52	1	12	...	33	7	143	251
27			27	1	...	...	...	...	...	14	...	2	...	13	1	5	...	66	40	54	108
28			28	...	...	...	...	...	...	41	...	2	...	28	...	15	1	27	10	123	217
29			29	...	...	...	...	...	...	10	...	2	...	60	...	5	2	32	10	115	196
30			30	...	...	...	...	...	...	56	2	8	...	58	1	17	...	25	6	256	358
			Total	**2**	...	...	...	**6**	...	**163**	**2**	**23**	...	**265**	**6**	**56**	**3**	**210**	**78**	**795**	**1,324**
31		5	31	1	...	...	...	...	...	14	2	3	...	123	2	...	...	34	11	64	91
32			32	...	...	...	...	...	...	29	...	7	...	49	...	11	...	10	4	129	216
33			33	...	...	...	...	...	...	11	...	3	...	60	...	10	...	9	3	90	160
			Total	**1**	...	...	...	...	...	**54**	**2**	**13**	...	**232**	**2**	**21**	...	**53**	**18**	**283**	**467**
34		6	34	4	...	...	...	...	...	32	2	4	1	41	5	11	...	54	30	123	210
35			35	7	2	...	...	...	...	36	1	13	16	18	5	26	1	37	16	144	219
36			36	2	...	...	...	...	...	36	1	9	12	50	3	12	...	17	14	123	196
37			37	1	2	...	...	...	...	37	10	3	...	17	3	56	10	16	6	119	210
38			38	3	...	...	...	9	2	21	1	1	...	17	3	15	5	58	36	132	219
39			39	3	...	...	...	...	...	23	1	8	4	25	1	7	1	44	16	269	194
40			40	4	3	...	...	...	...	17	2	18	10	21	1	12	1	41	22	119	176
			Total	**24**	**7**	...	...	**9**	**2**	**202**	**18**	**56**	**43**	**189**	**21**	**139**	**18**	**267**	**140**	**1,029**	**1,424**
41		7	41	3	1	...	...	1	3	23	...	5	...	37	7	16	...	29	10	99	200
42			42	5	6	...	...	...	...	19	2	3	...	26	...	6	3	45	32	98	218
43			43	1	1	...	...	...	...	4	...	1	...	4	...	5	...	83	50	70	140
44			44	2	3	...	...	1	...	12	...	1	1	3	3	4	1	65	27	95	152
45			45	7	...	...	...	...	...	18	1	3	...	19	...	9	...	81	23	126	226
			Total	**18**	**11**	...	...	**2**	**3**	**76**	**3**	**13**	**1**	**89**	**10**	**40**	**4**	**303**	**142**	**488**	**936**
46		8	46	...	...	...	...	...	...	48	4	1	...	34	1	6	...	24	10	139	191
47			47	5	3	...	...	...	...	5	...	4	...	13	...	4	3	37	49	54	235
			Total	**5**	**3**	...	...	...	...	**53**	**4**	**5**	...	**47**	**1**	**10**	**3**	**61**	**59**	**193**	**426**

URBAN BLOCKWISE PRIMARY CENSUS ABSTRACT *cont.*

3. COONOOR TALUK

Serial No.	Location Code No.	Name of Town/ Ward/Enumerator's Block No.	Area of Town in Sq. Km.	Occupied Residential Houses	No. of Households	Total Population including Institutional & Houseless Population			Scheduled Castes		Scheduled Tribes		Literate and Educated Persons		WORKERS: Total Workers (*i—ix*)		WORKERS: I Cultivators		WORKERS: II Agricultural Labourers	
						P	M	F	M	F	M	F	M	F	M	F	M	F	M	F
(0)	(1)	(2)	(3)	(4)	(5)	(6)	(7)	(8)	(9)	(10)	(11)	(12)	(13)	(14)	(15)	(16)	(17)	(18)	(19)	(20)
	XI	Coonoor—*cont.*																		
48		9 48		63	68	360	198	162	...	...	...	...	154	93	119	14	...	...	...	...
49		49		109	111	540	283	257	3	3	...	...	220	164	154	9	...	...	...	...
50		50		90	91	444	241	203	24	15	...	...	180	131	113	26	...	...	...	...
51		51		132	137	668	369	299	26	26	3	4	276	188	199	20	...	...	...	...
		Total		394	407	2,012	1,691	921	53	44	3	4	830	576	585	69	...	...	...	...
52		10 52		76	79	478	237	241	3	4	...	...	176	133	126	24	...	...	...	...
53		53		83	83	492	276	216	4	3	...	...	213	93	148	4	...	...	...	...
54		54		70	70	405	220	185	4	4	...	...	180	134	103	11	...	...	...	...
		Total		229	232	1 375	733	642	11	11	...	...	569	360	377	39	...	...	...	...
55		11 55		34	40	320	215	105	...	...	...	...	160	43	135	2	...	...	...	...
56		56		92	97	517	265	252	...	...	...	...	199	108	142	14	...	...	...	...
57		57		125	125	697	351	346	66	62	...	...	287	207	170	28	...	...	...	...
58		58		146	146	817	431	386	13	12	...	...	335	258	199	14	...	...	...	...
59		59		108	108	502	256	246	18	19	...	...	152	77	141	28	...	...	...	...
		Total		505	516	2,853	1,518	1,335	97	93	...	...	1,133	693	787	86	...	...	...	...
60		12 60		59	59	254	130	124	...	...	7	1	103	82	63	7	...	...	...	...
61		61		76	76	338	169	169	8	6	...	...	134	119	75	20	...	...	...	...
62		62		15	15	62	37	25	...	...	...	...	32	23	5	...	...	...	...	...
63		63		79	81	678	372	306	10	18	...	...	279	162	89	43	...	...	...	...
64		64		88	89	414	234	180	...	...	...	...	164	90	109	6	...	...	...	...
65		65		79	79	374	192	182	85	79	...	...	74	50	88	13	...	...	...	...
66		66		43	47	157	76	81	...	...	...	...	62	63	42	10	...	...	...	...
67		67		34	35	161	82	79	2	...	...	...	71	64	39	9	...	...	...	...
68		68		45	45	228	119	109	...	...	...	...	95	79	61	10	...	...	...	...
		Total		518	526	2,666	1,411	1,255	105	103	7	1	1,014	732	571	118	...	...	...	...
69		13 69		90	90	389	217	172	...	...	...	...	171	118	126	27	...	...	...	...
70		70		111	111	552	284	268	6	3	...	...	236	192	143	31	...	...	...	...
71		71		190	190	877	464	413	27	15	...	...	362	227	225	63	...	...	...	...

URBAN BLOCKWISE PRIMARY CENSUS ABSTRACT—*cont.*

3. COONOOR

TALUK

Serial No.	Location code No.	Name of Town/Ward/Enumerator's Block No.	WORKERS III Livestock, Forestry, Fishing, Hunting, Plantations, Orchards & Allied activities		IV Mining and Quarrying		(V) Manufacturing, Processing, Servicing and Repairs (a) Household Industry		(b) Other than Household Industry		VI Construction		VII Trade and Commerce		VIII Transport, Storage & Communications		IX Other Services		X Non-workers	
			M	F	M	F	M	F	M	F	M	F	M	F	M	F	M	F	M	F
			(21)	(22)	(23)	(24)	(25)	(26)	(27)	(28)	(29)	(30)	(31)	(32)	(33)	(34)	(35)	(36)	(37)	(38)
	XII	Coonoor—*cont.*																		
48		9 48	1	...	...	...	...	...	27	1	1	I	65	4	12	...	13	8	79	148
49		49	2	...	...	...	...	...	55	...	1	...	56	3	17	2	23	4	129	248
50		50	1	...	...	...	...	...	36	3	5	6	38	6	18	1	15	10	128	177
51		51	1	...	...	...	...	...	53	...	1	5	67	...	23	3	54	12	170	279
		Total	5	...	...	...	...	...	171	4	8	12	226	13	70	6	105	34	506	852
52		10 52	1	...	...	...	...	...	28	...	3	...	49	11	14	...	31	13	111	217
53		53	...	...	...	...	...	...	61	...	...	...	57	...	11	...	19	4	128	212
54		54	...	...	...	...	...	...	33	...	2	...	47	...	8	1	13	10	117	174
		Total	1	...	...	...	...	...	122	...	5	...	153	11	33	1	63	27	356	603
55		11 55	...	...	...	...	...	...	13	...	...	...	104	1	6	...	12	1	80	103
56		56	1	2	...	...	...	...	11	...	...	...	82	3	12	1	36	8	123	238
57		57	6	1	...	...	...	...	42	1	9	...	44	2	24	13	45	11	181	318
58		58	3	1	...	...	...	...	29	1	...	...	78	1	19	...	70	11	232	372
59		59	2	3	...	...	8	...	35	3	2	1	55	12	30	4	9	5	115	218
		Total	12	7	...	...	8	...	130	5	11	1	363	19	91	18	172	36	731	1,249
60		12 60	7	...	...	...	...	...	9	...	...	...	16	...	5	...	26	7	67	117
61		61	4	...	...	...	...	...	13	2	2	...	13	...	29	6	14	12	94	149
62		62	...	...	...	...	...	...	2	...	1	...	1	...	1	...	...	...	32	25
63		63	13	25	...	...	...	...	8	4	1	...	10	...	29	9	28	5	283	263
64		64	2	1	...	...	...	...	13	...	...	...	28	...	6	...	60	5	125	174
65		65	7	...	...	...	...	...	11	...	29	...	13	...	15	...	13	13	104	169
66		66	4	...	...	...	...	...	3	...	2	...	14	4	...	...	19	6	34	71
67		67	1	...	...	...	...	...	4	...	2	...	14	...	1	...	17	9	43	70
68		68	28	2	...	...	...	...	...	...	...	...	15	...	2	...	16	8	58	99
		Total	66	28	...	...	...	...	63	6	37	...	124	4	88	15	193	65	840	1,137
69		13 69	15	3	...	...	...	...	21	1	3	...	32	4	17	1	38	18	91	145
70		70	25	6	...	...	...	...	22	2	2	1	39	2	11	3	44	17	141	237
71		71	23	12	...	...	...	1	33	2	8	...	24	1	33	...	104	46	239	350

URBAN BLOCKWISE

PRIMARY CENSUS ABSTRACT—*cont.*

3. COONOOR

TALUK

Serial No.	Location Code No.	Name of Town/ Ward/Enumerator's Block No.	Area of Town in Sq. Km.	Occupied Residential Houses	No. of Households	Total Population including Institutional & Houseless Population			Scheduled Castes		Scheduled Tribes		Literate and Educated Persons		WORKERS: Total Workers (*i—ix*)		WORKERS: I Cultivators		WORKERS: II Agricultural Labourers	
						P	M	F	M	F	M	F	M	F	M	F	M	F	M	F
(0)	(1)	(2)	(3)	(4)	(5)	(6)	(7)	(8)	(9)	(10)	(11)	(12)	(13)	(14)	(15)	(16)	(17)	(18)	(19)	(20)
	XII	Coonoor—*cont.*																		
72		72		119	123	583	305	278	1	1	...	...	221	137	141	21	3	...	...	...
73		73		132	136	727	368	359	...	...	...	...	309	266	173	28	...	...	7	...
		Total		642	650	3,128	1,638	1,490	34	19	...	...	1,299	940	808	170	3	...	7	...
74		14 74		76	76	383	209	174	26	15	...	...	169	126	123	13	1	...	...	...
75		75		32	32	135	61	74	3	4	...	...	52	55	26	3	...	...	...	...
76		76		60	62	442	274	168	3	1	...	...	261	129	74	22	...	...	...	...
77		77		65	66	331	191	140	32	10	...	...	138	62	68	37	...	...	...	...
78		78		72	72	364	188	176	74	72	...	...	66	35	91	77	...	...	...	...
79		79		47	54	261	104	157	11	16	...	...	70	109	55	41	...	...	...	...
		Total		352	362	1,916	1,027	889	149	118	...	...	756	516	437	193	1	...	...	...
80		15 80		85	85	476	246	230	91	77	...	...	172	109	115	72	...	...	...	...
81		81		57	57	309	151	158	35	42	...	...	114	77	62	40	...	...	...	...
82		82		84	84	434	231	203	28	22	...	...	184	110	104	43	3	...	...	...
83		83		81	82	629	228	401	59	53	...	...	184	320	104	79	...	...	...	...
84		84		40	44	366	177	189	138	139	...	...	111	67	75	75	...	...	...	...
85		85		79	80	336	180	156	60	53	...	...	133	94	90	14	...	...	...	...
		Total		426	432	2,550	1,213	1,337	411	386	...	...	898	777	550	323	3	...	...	...
		Town Total		7,047	7,199	38,007	19,789	18,218	3,138	2,998	111	73	14,670	10,382	9,498	2,230	10	1	13	13

URBAN BLOCKWISE PRIMARY CENSUS ABSTRACT—*cont.*

3· COONOOR TALUK

Serial No.	Location code No.	Name of Town/Ward/Enumerator's Block No.	WORKERS III Livestock, Forestry, Fishing, Hunting, Plantations, Orchards & Allied activities		IV Mining and Quarrying		(V) Manufacturing, Processing, Servicing and Repairs (a) Household Industry		(b) Other than Household Industry		VI Construction		VII Trade and Commerce		VIII Transport, Storage & Communications		IX Other Services		X Non-workers	
			M	F	M	F	M	F	M	F	M	F	M	F	M	F	M	F	M	F
			(21)	(22)	(23)	(24)	(25)	(26)	(27)	(28)	(29)	(30)	(31)	(32)	(33)	(34)	(35)	(36)	(37)	(38)
	XII	Coonoor—*cont.*																		
72		72	9	6	...	...	...	...	30	...	28	3	30	1	6	...	35	11	164	257
73		73	20	6	...	...	...	...	38	1	7	...	29	...	12	...	60	21	195	331
		Total	92	33	...	...	...	1	144	6	48	5	154	8	79	4	281	113	830	1,320
74		14 74	13	...	...	...	6	...	25	1	2	...	44	1	8	...	24	11	86	161
75		75	3	...	...	...	...	...	3	1	1	...	6	...	2	...	11	2	35	71
76		76	1	...	...	...	...	...	7	...	1	...	12	...	3	1	50	21	200	146
77		77	7	29	...	...	...	...	6	...	2	1	5	...	1	...	47	7	123	103
78		78	34	57	...	...	...	...	23	2	2	...	7	...	2	...	23	18	97	99
79		79	21	16	...	...	...	...	11	...	...	...	4	...	6	...	13	25	49	116
		Total	79	102	...	...	6	...	75	4	8	1	78	1	22	1	168	84	590	696
80		15 80	32	39	...	...	...	...	17	...	...	...	11	...	10	...	45	33	131	158
81		81	24	38	...	...	...	...	9	...	2	...	5	...	6	...	16	2	89	118
82		82	25	22	...	...	...	...	49	12	1	...	4	...	12	1	10	8	127	160
83		83	20	34	...	...	...	...	18	5	2	...	11	...	11	...	42	40	124	322
84		84	37	71	...	...	...	...	10	...	1	...	5	...	7	...	15	4	102	114
85		85	21	...	...	...	...	...	30	6	1	1	5	...	6	...	27	7	90	142
		Total	159	204	...	...	...	...	133	23	7	1	41	...	52	1	155	94	663	1,014
		Town Total	674	563	...	...	40	7	1,918	111	398	110	2,393	117	1,136	84	2,826	1,224	10,381	15,988

URBAN BLOCKWISE PRIMARY CENSUS ABSTRACT—*cont.*

3. COONOOR TALUK

Serial No.	Location Code No.	Name of Town/ Ward/Enumerator's Block No.	Area of Town in Sq. Km.	Occupied Residential Houses	No. of Households	Total Population including Institutional & Houseless Population			Scheduled Castes		Scheduled Tribes		Literate and Educated Persons		WORKERS: Total Workers (i—ix)		WORKERS: I Cultivators		WORKERS: II Agricultural Labourers	
						P	M	F	M	F	M	F	M	F	M	F	M	F	M	F
(0)	(1)	(2)	(3)	(4)	(5)	(6)	(7)	(8)	(9)	(10)	(11)	(12)	(13)	(14)	(15)	(16)	(17)	(18)	(19)	(20)
	XIII	Berhatty																		
1		1 301		90	101	496	242	254	14	16	...	...	198	94	86	89	1	79	...	...
2		302		112	124	567	307	260	155	142	...	...	152	66	157	98	...	...	2	...
		Total		202	225	1,063	549	514	169	158	...	...	350	160	243	187	1	79	2	...
3		2 303 Total		49	49	261	137	124	15	16	...	...	100	56	64	28	...	...	...	...
		Town Total	14·58	251	274	1,324	686	638	184	174	...	...	450	216	307	215	1	79	2	...
	XIV	Jagathala																		
1		1 304		76	79	406	201	205	...	...	...	...	127	41	104	16	1	...	2	1
2		305		80	80	359	191	168	...	...	...	...	122	73	94	2	...	...	1	...
		Total		156	159	765	392	373	...	...	...	...	249	114	198	18	1	...	3	1
3		2 306 Total		120	120	602	308	294	48	45	...	...	182	41	158	48	...	...	...	...
4		3 307		108	108	570	290	280	...	...	...	...	203	59	128	3	...	...	...	2
5		308		98	99	437	235	202	60	58	...	...	26	7	131	26	...	...	1	...
		Total		206	207	1,007	525	482	60	58	...	...	229	66	259	29	...	...	1	2
6		4 309		82	84	444	211	233	...	...	...	...	157	115	87	1	...	...	...	...
7		310		130	130	726	362	364	...	...	...	...	288	158	152	20	21	7	10	7
		Total		212	214	1,170	573	597	...	...	...	...	445	273	239	21	21	7	10	7
8		5 323		103	114	568	270	298	...	...	...	...	168	72	112	117	...	...	...	...
9		324		66	77	402	199	203	46	53	...	...	142	79	96	26	...	...	...	...
10		325		79	83	369	193	176	64	53	...	...	93	44	99	22	...	...	...	...
		Total		248	274	1,339	662	677	110	106	...	...	403	195	307	165	...	...	...	...
11		6 320		151	151	634	301	333	168	183	2	4	195	125	144	22	...	...	...	...
12		321		144	144	675	355	320	202	188	...	...	250	157	164	31	...	...	...	...
13		322		138	144	642	358	284	79	61	...	...	280	148	188	38	...	...	...	...
		Total		433	439	1,951	1,014	937	449	432	2	4	725	430	496	91	...	...	...	..

URBAN BLOCKWISE

3. COONOOR

PRIMARY CENSUS ABSTRACT—*cont.*.

TALUK

Serial No.	Location Code No.	Name of Town/ Ward/Enumerator's Block No.	WORKERS III Livestock, Forestry Fishing, Hunting, Plantations, Orchards & Allied activities		IV Mining and Quarrying		(V) Manufacturing, Processing, Servicing and Repairs (a) Household Industry		(b) Other than Household Industry		VI Construction		VII Trade and Commerce		VIII Transport, Storage & Communications		IX Other Services		X Non-workers	
			M	F	M	F	M	F	M	F	M	F	M	F	M	F	M	F	M	F
			(21)	(22)	(23)	(24)	(25)	(26)	(27)	(28)	(29)	(30)	(31)	(32)	(33)	(34)	(35)	(36)	(37)	(38)
	XIII	Berhatty—*cont.*																		
1		1 301	2	...	...	...	...	...	23	...	4	...	3	...	4	...	49	10	156	165
2		302	31	29	...	...	1	...	31	...	3	1	1	...	1	...	87	68	150	162
		Total	33	29	...	...	1	...	54	...	7	1	4	...	5	...	136	78	306	327
3		2 303 Total	13	25	...	...	...	...	15	...	7	2	5	...	2	...	22	1	73	96
		Town Total	46	54	...	...	1	...	69		14	3	9	...	7	...	158	79	379	423
	XIV	Jagathala—*Cont.*																		
1		1 304	11	2	...	...	...	...	19	...	2	...	13	...	24	...	32	13	97	189
2		305	45	2	...	...	...	...	16	...	5	...	7	...	1	...	19	...	97	166
		Total	56	4	...	...	...	...	35	...	7	...	20	...	25	...	51	13	194	355
3		2 306 Total	82	40	...	...	...	...	46	6	6	2	6	...	3	...	15	...	150	246
4		3 307	28	1	...	...	1	...	86	...	1	...	4	...	...	...	8	...	152	277
5		308	128	26	...	...	...	...	...	...	...	...	...	...	...	...	2	...	104	176
		Total	156	27	...	...	1	...	86	...	1	...	4	...	...	...	10	...	266	453
6		4 309	18	...	...	...	...	...	48	...	4	...	1	...	6	...	10	1	124	232
7		310	7	4	...	...	...	...	85	...	1	...	3	...	6	...	19	2	210	344
		Total	25	4	...	...	...	...	133	...	5	...	4	...	12	...	29	3	334	576
8		5 323	11	114	...	...	...	...	82	...	7	...	...	...	2	...	10	3	158	181
9		324	44	22	...	...	...	...	23	1	1	1	4	...	1	...	23	2	103	177
10		325	23	1	...	...	...	...	52	19	1	1	10	...	...	...	13	1	94	154
		Total	78	137	...	...	...	...	157	20	9	2	14	...	3	...	46	6	355	512
11		6 320	3	2	...	...	...	...	88	1	5	1	...	...	4	...	44	18	157	311
12		321	3	...	...	...	...	...	90	4	12	1	9	4	7	...	43	22	191	289
13		322	6	7	...	..	5	1	110	3	10	9	30	2	1	1	26	15	170	246
		Total	12	9	...	...	5	1	288	8	27	11	39	6	12	1	113	55	518	846

URBAN BLOCKWISE PRIMARY CENSUS ABSTRACT—*cont.*

3. COONOOR TALUK

Serial No.	Location Code No.	Name of Town/ Ward/ Enumerator's Block No.	Area of Town in Sq. Km.	Occupied Residential Houses	No. of Households	Total Population including Institutional & Houseless Population			Scheduled Castes		Scheduled Tribes		Literate and Educated Persons		WORKERS: Total Workers (*i—ix*)		WORKERS: I Cultivators		WORKERS: II Agricultural Labourers	
						P	M	F	M	F	M	F	M	F	M	F	M	F	M	F
(0)	(1)	(2)	(3)	(4)	(5)	(6)	(7)	(8)	(9)	(10)	(11)	(12)	(13)	(14)	(15)	(16)	(17)	(18)	(19)	(20)
	XIV	Jagathala—*cont.*																		
14		7 318		72	74	344	171	173	20	22	...	...	100	65	85	14	...	...		...
15		319		69	94	383	197	186	97	100	...	...	138	90	102	17	1	...	2	...
		Total		141	168	727	368	359	117	122	...	...	238	155	187	31	1	...	2	...
16		8 316		67	68	241	152	89	3	1	...	...	115	47	102	3	...	...	...	...
17		317		45	80	341	175	166	11	12	...	...	129	74	93	24	...	...	...	...
		Total		112	148	582	327	255	14	13	...	...	244	121	195	27	...	...	...	...
18		9 314		81	81	320	187	133	49	44	...	...	142	67	104	7	...	...	...	...
19		315		88	88	355	202	153	15	7	...	...	159	99	104	6	...	...	...	...
		Total		169	169	675	389	286	64	51	...	...	301	166	208	13	...	...	...	...
20		10 311		67	73	353	210	143	9	7	...	...	162	90	114	4	...	...	...	...
21		312		90	91	367	209	158	...	...	...	...	173	94	127	4	...	...	2	...
22		313		191	191	818	449	369	...	...	...	...	333	211	243	22	1	1	11	...
		Total		348	355	1,538	868	670	9	7	...	...	668	395	484	30	1	1	13	...
		Town Total	19·10	2,145	2,253	10,356	5,426	4,930	871	834	2	4	3,684	1,956	2,731	473	24	8	29	10

URBAN BLOCKWISE

3. COONOOR

PRIMARY CENSUS ABSTRACT—*cont.*

TALUK

Serial No.	Location Code No.	Name of Town/ Ward/Enumerator's Block No.	WORKERS III Livestock, Forestry, Fishing, Hunting, Plantations, Orchards & Allied activities		IV Mining and Quarrying		(V) Manufacturing, Processing, Servicing and Repairs (a) Household Industry		(b) Other than Household Industry		VI Construction		VII Trade and Commerce		VIII Transport, Storage & Communications		IX Other Services		X Non-workers	
			M	F	M	F	M	F	M	F	M	F	M	F	M	F	M	F	M	F
			(21)	(22)	(23)	(24)	(25)	(26)	(27)	(28)	(29)	(30)	(31)	(32)	(33)	(34)	(35)	(36)	(37)	(38)
	XIV	Jagathala—*cont.*																		
14		7 318	1	1	...	...	...	...	50	5	2	1	11	...	4	...	17	7	86	159
15		319	2	1	...	...	...	...	18	6	4	...	2	...	1	...	72	10	95	169
		Total	3	2	...	...	...	...	68	11	6	1	13	...	5	...	89	17	181	328
16		8 316	2	1	...	...	...	...	47	...	6	2	32	...	3	...	12	...	50	86
17		317	4	...	...	...	...	...	41	...	3	...	6	...	...	...	39	24	82	142
		Total	6	1	...	...	...	...	88	...	9	2	38	...	3	...	51	24	132	228
18		9 314	3	...	...	...	...	...	2	1	2	...	3	...	16	2	78	4	83	126
19		315	...	...	...	...	...	...	87	...	2	3	9	...	...	2	6	1	98	147
		Total	3	...	...	...	...	...	89	1	4	3	12	...	16	4	84	5	181	273
20		10 311	4	...	...	...	...	...	80	...	4	...	13	1	4	...	9	3	96	139
21		312	1	...	...	...	...	...	78	...	...	...	26	.	1	...	19	4	82	154
22		313	7	...	...	...	...	...	123	13	1	...	9	1	6		85	7	206	347
		Total	12	...	...	...	...	...	281	13	5	...	48	2	11	...	113	14	384	640
		Town Total	433	224	...	...	6	1	1,271	59	79	21	193	8	90	5	601	137	2,695	4,457

URBAN BLOCKWISE

3. COONOOR

PRIMARY CENSUS ABSTRACT—*cont.*

TALUK

Serial No.	Location Code No.	Name of Town/ Ward/Enumerator's Block No.	Area of Town in Sq. Km.	Occupied Residential Houses	No. of Households	Total Population including Institutional & Houseless Population			Scheduled Castes		Scheduled Tribes		Literate and Educated Persons		WORKERS: Total Workers (i—ix)		WORKERS: I Cultivators		WORKERS: II Agricultural Labourers	
						P	M	F	M	F	M	F	M	F	M	F	M	F	M	F
(0)	(1)	(2)	(3)	(4)	(5)	(6)	(7)	(8)	(9)	(10)	(11)	(12)	(13)	(14)	(15)	(16)	(17)	(18)	(19)	(20)
	XV	Wellington																		
1		1 1		77	89	420	207	213	11	10	...	...	166	149	101	14	...	...	...	...
2		2		105	126	608	304	304	11	11	...	...	236	168	146	20	...	...	...	...
3		3		54	59	357	167	190	37	29	...	...	124	139	70	7	...	...	...	...
		Total		236	274	1,385	678	707	59	50	...	...	526	456	317	41	...	...	...	...
4		2 4		124	133	670	359	311	47	34	...	...	261	166	181	29	...	...	...	...
5		5		84	108	594	308	286	228	217	...	...	228	130	154	30	...	...	34	17
6		6		153	164	685	337	348	247	261	...	...	228	141	155	27	...	...	...	...
7		7		95	104	522	256	266	24	19	...	...	210	166	113	13	...	...	...	...
8		8		89	101	584	299	285	50	48	...	...	215	101	150	16	...	...	3	...
		Total		545	610	3,055	1,559	1,496	596	579	...	...	1,142	704	753	115	...	...	37	17
9		3 9		156	161	764	392	372	47	37	...	...	271	184	146	8	...	...	...	...
10		10		101	119	611	288	323	37	42	3	1	217	189	133	33	7	4	1	3
11		11		102	104	429	227	202	4	10	...	...	187	150	116	24	...	...	5	...
		Total		359	384	1,804	907	897	88	89	3	1	675	523	395	65	7	4	6	3
12		4 12		49	60	339	169	170	40	33	...	...	101	76	74	22	...	...	1	...
13		13		134	177	840	427	413	1	...	...	...	311	195	154	72	...	...	...	...
		Total		183	237	1,179	596	583	41	33	...	...	412	271	228	94	...	...	1	...
14		5 14		124	124	699	342	357	18	16	...	...	218	172	152	8	...	...	...	...
15		15		80	106	520	241	279	10	9	...	...	181	173	121	41	...	...	...	...
16		16		54	58	290	147	143	17	21	...	...	99	57	70	1	...	...	...	...
		Total		258	288	1,509	730	779	45	46	...	...	498	402	343	50	...	...	...	...
17		6 17		28	30	124	72	52	...	...	...	...	57	25	43	1	...	...	...	...
18		18		101	123	619	338	281	...	...	...	...	234	136	185	19	...	...	...	...
19		19		89	90	375	193	182	12	9	...	...	135	75	92	34	...	...	...	...
		Total		218	243	1,118	603	515	12	9	...	...	426	236	320	54	...	...	...	...
20		[illegible]		1 0	1:0	531	290	241	...	...	...	...	189	121	159	5	...	...	...	...
21		[illegible]		46	46	405	341	64	37	...	...	...	317	48	312	...	...	...	...	...

URBAN BLOCKWISE PRIMARY CENSUS ABSTRACT—*cont.*

3. COONOOR TALUK

Serial No.	Location Code No.	Name of Town/Ward/Enumerator's Block No.		WORKERS III Livestock, Forestry, Fishing, Hunting, Plantations, Orchards & Allied activities		IV Mining and Quarrying		(V) Manufacturing, Processing, Servicing and Repairs (a) Household Industry		(b) Other than Household Industry		VI Construction		VII Trade and Commerce		VIII Transport, Storage & Communications		IX Other Services		X Non-workers	
				M	F	M	F	M	F	M	F	M	F	M	F	M	F	M	F	M	F
				(21)	(22)	(23)	(24)	(25)	(26)	(27)	(28)	(29)	(30)	(31)	(32)	(33)	(34)	(35)	(36)	(37)	(38)
	XV	Wellington																			
1		1	1	...	...	...	...	...	...	8	...	4	...	21	...	8	1	60	13	106	199
2			2	8	6	...	...	2	...	29	2	16	3	20	1	39	2	32	6	158	284
3			3	4	...	...	...	...	...	8	1	...	1	5	...	2	...	51	5	97	183
			Total	12	6	...	...	2	...	45	3	20	4	46	1	49	3	143	24	361	666
4		2	4	4	...	...	...	...	...	67	...	8	...	25	3	11	2	66	24	178	282
5			5	9	5	...	...	1	...	64	2	10	4	3	...	7	...	26	2	154	256
6			6	2	1	...	...	...	...	67	1	...	...	3	...	3	...	80	25	182	321
7			7	2	...	...	...	...	...	5	2	1	...	11	...	3	...	91	11	143	253
8			8	...	1	...	...	...	...	9	...	2	...	26	...	8	...	102	15	149	269
			Total	17	7	...	...	1	...	212	5	21	4	68	3	32	2	365	77	806	1,381
9		3	9	2	...	...	...	...	...	61	...	5	1	3	...	5	...	70	7	246	364
10			10	2	...	...	...	...	...	64	1	1	...	9	1	15	10	34	14	155	290
11			11	3	1	...	...	...	...	34	2	11	1	8	...	7	...	48	20	111	178
			Total	7	1	...	...	...	...	159	3	17	2	20	1	27	10	152	41	512	832
12		4	12	8	2	...	...	1	...	21	2	2	6	6	...	8	...	27	12	95	148
13			13	2	6	...	...	...	...	36	...	...	...	7	1	6	...	103	63	273	341
			Total	10	8	...	...	1	...	57	2	2	6	13	1	14	...	130	77	368	489
14		5	14	17	...	...	...	...	...	34	...	23	...	8	...	1	...	69	8	190	349
15			15	8	10	...	...	...	...	17	1	2	3	9	1	7	...	78	26	120	238
16			16	4	...	...	...	...	...	12	...	...	...	18	...	3	...	33	1	77	142
			Total	29	10	...	...	...	...	63	1	25	3	35	1	11	...	180	35	387	729
17		6	17	2	...	...	...	...	...	8	...	...	...	18	...	3	...	12	1	29	51
18			18	2	1	...	...	...	...	56	3	2	...	63	7	12	2	50	6	153	262
19			19	15	4	...	...	...	...	7	2	2	...	7	...	18	22	43	6	101	148
			Total	19	5	...	...	...	...	71	5	4	...	88	7	33	24	105	13	283	461
20		7	1	...	...	...	...	...	...	1	...	...	...	...	...	1	...	157	5	131	236
21			2	...	...	...	...	...	...	...	...	...	...	...	...	...	...	312	...	29	64

URBAN BLOCKWISE PRIMARY CENSUS ABSTRACT—*cont.*

3. COONOOR TALUK

Serial No.	Location Code No.	Name of Town/ Ward/Enumerator's Block No.	Area of Town in Sq. Km.	Occupied Residential Houses	No. of Households	Total Population including Institutional & Houseless Population			Scheduled Castes		Scheduled Tribes		Literate and Educated Persons		WORKERS: Total Workers (*i—ix*)		WORKERS: I Cultivators		WORKERS: II Agricultural Labourers	
						P	M	F	M	F	M	F	M	F	M	F	M	F	M	F
(0)	(1)	(2)	(3)	(4)	(5)	(6)	(7)	(8)	(9)	(10)	(11)	(12)	(13)	(14)	(15)	(16)	(17)	(18)	(19)	(20)
	XV	Wellington—*cont.*																		
22		4		78	78	304	164	140	...	...	...	...	114	97	86	19	...	...	3	1
23		5		1	1	100	100	...	11	...	...	...	100	...	100	...	...	...	...	...
24		6		39	39	172	94	78	16	12	...	...	73	38	58	4	...	...	...	...
25		7		44	44	196	111	85	12	8	...	...	92	55	53	13	...	...	...	...
26		8		51	51	198	101	97	...	...	...	...	72	66	46	12	...	...	...	...
27		9		46	46	208	147	61	13	10	...	...	127	37	110	6	...	...	...	...
28		10		61	61	256	139	117	...	...	...	...	119	78	73	16	1	...	1	...
29		11		21	21	97	60	37	...	...	...	...	53	27	35	1	...	...	...	...
30		12		105	105	208	126	82	1	...	...	...	102	67	76	6	1	...	...	...
31		13		1	1	517	517	...	17	...	...	...	506	...	517	...	...	...	...	...
		Total		613	613	3,192	2,190	1,002	107	30	...	...	1,864	634	1,625	82	2	...	4	1
		Town Total	6·67	2,412	2,649	13,242	7,263	5,979	948	836	3	1	5,543	3,226	3,981	501	9	4	48	21
	XVII	Hubbathala																		
1		1 326		88	89	483	223	260	22	20	...	...	170	122	121	78	26	2	46	76
2		327		75	76	370	185	185	11	10	...	...	122	51	95	30	8	1	40	28
		Total		163	165	853	408	445	33	30	...	...	292	173	216	108	34	3	86	104
3		2 328 Total		135	135	546	279	267	4	2	...	...	181	100	157	21	27	...	18	17
4		3 329		122	127	649	317	332	...	2	...	...	242	152	154	49	10	33	18	6
5		330		142	142	662	341	321	196	181	...	...	236	105	173	51	8	24	41	18
		Total		264	269	1,311	658	653	196	183	...	...	478	257	327	100	18	57	59	24

URBAN BLOCKWISE

3. COONOOR

PRIMARY CENSUS ABTSRACT– *cont.*

TALUK

Serial No.	Location Code No.	Name of Town/ Ward/Enumerator's Block No.	WORKERS III Livestock, Forestry, Fishing, Hunting, Plantations, Orchards & Allied activities		IV Mining and Quarrying		(V) Manufacturing, Processing, Servicing and Repairs (a) Household Industry		(b) Other than Household Industry		VI Construction		VII Trade and Commerce		VIII Transport, Storage & Communications		IX Other Services		X Non-workers	
			M	F	M	F	M	F	M	F	M	F	M	F	M	F	M	F	M	F
			(21)	(22)	(23)	(24)	(25)	(26)	(27)	(28)	(29)	(30)	(31)	(32)	(33)	(34)	(35)	(36)	(37)	(38)
	XV	Wellington—*Cont.*																		
22		4	...	...	...	...	...	...	...	...	...	...	...	...	...	...	83	18	78	121
23		5	...	...	...	...	...	...	...	...	...	...	...	...	...	...	100	...	...	...
24		6	...	...	...	...	...	...	1	...	...	...	...	...	1	...	56	4	36	74
25		7	...	...	...	...	...	...	...	...	...	...	...	...	...	...	53	13	58	72
26		8	...	...	...	...	...	...	1	...	...	..	...	...	...	...	45	12		
27		9	...	...	...	...	...	...	...	...	...	...	...	...	...	...	110	6	37	55
28		10	...	...	...	...	...	...	2	...	...	...	4	...	1	...	64	16	66	101
29		11	...	...	...	...	...	...	...	...	...	...	...	...	...	...	35	1	25	36
30		12	...	...	...	...	...	...	4	...	1	...	...	...	..	...	70	6	50	76
31		13	...	...	...	...	...	...	...	...	...	...	...	...		...	517	...	...	
		Total	...	...	...	...	...	...	9	...	1	...	4	...	3	...	1,602	81	565	920
		Town Total	94	37	...	...	4	...	616	19	90	19	274	14	169	39	2,677	348	3,282	5,478
	XVII	Hubbathala—*cont.*																		
1		1 326	...	...	...	...	...	...	44	...	...	...	1	...	1	...	3	...	102	182
2		327	...	...	...	...	...	...	43	1	...	...	1	...	2	...	1	...	90	155
		Total	...	...	...	...	...	...	87	1	...	...	2	...	3	...	4	...	192	337
3		2 328 Total	...	...	...	...	2	...	83	1	...	...	8	...	4	...	15	3	122	246
4		3 329	5	...	...	...	3	...	67	1	...	...	17	...	6	1	28	8	163	283
5		330	2	...	...	...	...	...	79	6	4	...	...	...	18	...	21	3	168	270
		Tota	7	...	...	...	3	...	146	7	4	...	17	...	24	1	49	11	331	553

URBAN BLOCKWISE

3. COONOOR

PRIMARY CENSUS ABSTRACT—*cont.*

TALUK

Serial No.	Location Code No.	Name of Town / Ward/Enumerator's Block No.	Area of Town in Sq. Km.	Occupied Residential Houses	No. of Households	Total Population including Institutional & Houseless Population			Scheduled Castes		Scheduled Tribes		Literate and Educated Persons		WORKERS: Total Workers (i—ix)		WORKERS: I Cultivators		WORKERS: II Agricultural Labourers	
						P	M	F	M	F	M	F	M	F	M	F	M	F	M	F
(0)	(1)	(2)	(3)	(4)	(5)	(6)	(7)	(8)	(9)	(10)	(11)	(12)	(13)	(14)	(15)	(16)	(17)	(18)	(19)	(20)
	XVII	Hubbathala—*cont.*																		
6		4 331		91	100	494	252	242	54	48	...	...	168	107	118	17	...	...	15	2
7		332		61	61	312	157	155	4	4	...	...	102	52	62	33	17	11	18	22
8		333		121	121	645	348	297	79	74	...	...	187	87	176	130	...	...	...	...
9		334		122	123	562	280	282	57	59	...	...	96	39	162	58	2	...	...	...
		Total		395	405	2,013	1,037	976	194	185	...	...	553	285	518	238	19	11	33	24
		Town Total	8·84	957	974	4,723	2,382	2,341	427	439	...	...	1,504	815	1,218	467	98	71	196	169
	XVIII	Aravamcode Cordite Factory																		
1		5 1		163	163	681	343	338	7	2	...	...	230	168	178	18	...	...	...	...
2		2		104	104	548	301	247	53	51	...	...	238	157	126	11	...	...	...	...
3		3		77	101	466	255	211	52	48	...	...	187	132	136	11	...	...	...	...
4		4		168	168	668	355	313	5	3	...	...	296	225	222	19	...	...	...	...
		Total		512	536	2,363	1,254	1,109	117	104	...	...	951	682	662	59	...	...	...	...
5		11 5 Total		233	233	798	483	315	18	16	1	1	387	255	325	29	...	...	...	1
		Town Total	1·13	745	769	3,161	1,737	1,424	135	120	1	1	1,338	937	987	88	...	...	...	1

URBAN BLOCKWISE PRIMARY CENSUS ABSTRACT—*cont.*

3. COONOOR TALUK

Serial No.	Location Code No.	Name of Town/ Ward/ Enumerator's Block No.	WORKERS III Livestock, Forestry, Fishing, Hunting, Plantations, Orchards & Allied activities		IV Mining and Quarrying		(V) Manufacturing, Processing, Servicing and Repairs (a) Household Industry		(b) Other than Household Industry		VI Construction		VII Trade and Commerce		VIII Transport, Storage & Communications		IX Other Services		X Non-workers	
			M	F	M	F	M	F	M	F	M	F	M	F	M	F	M	F	M	F
			(21)	(22)	(23)	(24)	(25)	(26)	(27)	(28)	(29)	(30)	(31)	(32)	(33)	(34)	(35)	(36)	(37)	(38)
	XVII	Hubbathala—*Cont.*																		
6		4 331	1	2	...	...	...	1	64	...	26	6	3	1	3	...	6	5	134	225
7		332	...	...	...	...	...	...	13	...	1	...	2	...	3	...	8	...	95	122
8		333	127	123	...	...	...	...	9	...	1	1	22	2	7	...	10	4	172	167
9		334	129	52	...	...	...	...	29	6	...	...	1	...	...	...	1	...	118	224
		Total	257	177	...	...	...	1	115	6	28	7	28	3	13	...	25	9	519	738
		Town Total	264	177	...	...	5	1	431	15	32	7	55	3	44	1	93	23	1,164	1,874
	XVIII	Aravancode Cordite Factory—*cont.*																		
1		5 1	...	...	...	...	...	...	146	4	1	...	2	...	2	...	27	14	165	326
2		2	1	...	...	...	...	...	122	9	...	...	...	...	...	...	3	2	175	236
3		3	4	...	...	...	...	...	94	8	30	...	1	...	...	...	7	3	119	200
4		4	...	...	...	...	...	...	212	11	...	...	4	...	...	1	6	7	133	294
		Total	5	...	...	...	...	...	574	32	31	...	7	...	2	1	43	26	592	1,050
5		11 . 5 Total	...	...	...	...	...	...	313	20	1	...	5	2	...	...	6	6	158	286
		Town Total	5	...	...	...	...	...	887	52	32	...	12	2	2	1	49	32	750	1,336

* Area figures for village and town areas are those supplied by the Assistant Director of Survey and Land Records of the District concerned (in consultation with the Tahsildars of the taluks concerned) and Local Bodies respectively. The total of the area figures of the village and town areas will not tally with the taluk figures furnished by the Director of Land Records because area given by the Director of Land Records takes into account hills, forests, rivers etc., whereas village and town area may not include the same.

APPENDIX.

Extract from the Final Charge List.

E.B. No.	No. of House Numbering Ward/Block and Street No.	Street Names and Door Nos. included in the Enumerator's Block.
(1)	(2)	(3)
	X KOTAGIRI	
239	1	1—111
240	2	1—104A
241	3	1—124
242	4	1—64
243	5	1—130
244	6	1—74
245	7	1—113
246	8	1—55
	9	1—45
247	10	1—63
	11	1—50
248	12	1—114
249	12	115—226
250	13	1—72
	14	1—100
251	14	101—194A
252	15	1—140
253	16	1—43
	17	1—115
254	17	116—243
255	18	1—99
256	19	1—84
257	20	1—136
258	21	1—160
259	22	1—115
260	22	116—226
261	23	1—115
262	23	116—219
263	24	1—62
	25	1—87
264	26	1—116
265	27	1—166
266	28	1—122
267	29	1—68
268	30	1—100
269	30	101—207

E.B. No.	No. of House Numbering Ward/Block and Street No.	Street Names and Door Nos. included in the Enumerator's Block.
(1)	(2)	(3)
	X KOTAGIRI—*cont.*	
270	31	1—90
271	32	1—104
272	33	1—115
273	33	116—215
274	34	1—76A
	35	1—71
275	36	1—146
276	37	1—67
277	38	1—162
278	39	1—105
279	40	1—156
280	41	1—149
281	42	1—112
282	43	1—95
283	44	1—120
284	44	121—234
285	45	1—138
286	46	1—71
336	9	1—42
337	11	5—49
338	14	6—97
339	17	1—114
340	25	2—87D
341	35	5—74
	XI KONAVAKORAI	
287	1	1—105
288		106—206
289		207—304
290	2	1—100
291	3	126—250
292		251—376
293		1—125
294	4	1—125
295		126—251
296	5	1—155
297		156—336

E.B. No.	No. of House Numbering Ward/Block and Street No.		Street Names and Door Nos. included in the Enumerator's Block.
(1)	(2)		(3)
	XI KONAVAKORAI		
298	2		201—300
299			301—416G
300			1—100
	XII COONOOR		
	1—1	Muthalamanpet	1—100
	1—2	Ootupatteri west	1—206
3—4	1—3	Stany by Pask	1—169
5	1—4	Karadi Pallam	1—78
6	1—5	Ootupatteri	1—203
7—8	1—6	do. In North	1—63
9	2—1	Main Road	1—90
10—11	2—2	Railway Colony	1—215
12	2—3	Ooty Rd. (Near Social Club)	1—36
	2—4	Mount Pleasant (Ml. Colony)	1—28
	2—5	Sagayamatha Koil St.	1—46
13	2—6	Rly. Station Level cross Rd.	1—50
14	2—7	Corolina Tea Estate Rd.	1—91A
	2—8	Woodcote cooly line	1—29
	2—9	Manikkam Pillai Lane	1—39
15	3—1	College Road	1—68
	3—2	Alleppy Road	1—28
16	3—3	T. D. K. Pillai Road	1—38
	3—4	Cash Bazaar	1—61
17	3—5	Saleam Sahib St.	1—65
	3—6	Mysore Lodge Sand Road	1—39
18	3—7	Taluk office police line Mountain Home School	1—90
	3—8	Stanes Co. Short cut	1—18
19	3—9	Balaclaua South	1—90
20	3—10	Carolina Tea estate	1—20
	3—11	Woodcote Estate area	1—22
21	3—12	Mint Hill	1—113
22	3—13	Gandhipuram	1—168
23	3—14	Cleveland Estate (Gandhipuram)	1—51
24	3—15	Coonoor M.T.P. Road South	1—38
	3—16	do. Estate	1—63

E.B. No.	No. of House Numbering Ward/Block and Street No.		Street Names and Door No. included in the Enumerator's Block.
(1)	(2)		(3)
	XII COONOOR—*cont.*		
25	4—1	Dairy back St.	1—48
	4—2	Up Street	47—109
26	4—3	Narayanasamy Naidu Lane	1—27
	4—4	Balu Chettiar Compound	1—81
27	4—5	Sri pillaiar Koil St	1—25
	4—6	Subramaniaswamy Street	1—20
28	4—7	Parasuraman St.	1—155
29	4—8	Masian Chettiar St. (Compound)	1—49
30	4—9	Wesly Mission Church Area	1—18
	4—10	Allan Sait Compound	1—114
31	5—1	T. D, K. Pillai Road	1—50
	5—2	U. P. Street	1—46
32	5—3	Narayanasamy Lane	28—43
	5—4	Mission Hill Mariamman Koil Street	1—68
33	5—5	Misson Hill	1—51
	5—6	Market Area	1—42
34	6—1	P.W.D. Road	1—20
35	6—2	Krishnapuram	1—185
36	6—3	Own Cottage	1—210
37—38	6—4	Vannarpet Vinayagar Koil St.	1—156
39	6—5	College Road	1—27
40	6—6	Alleppy Town Area	1—152
41	7—1	Perumal Chettiar St.	1—104
42	7—2	Tipparary College Road	1—66
43—44	7—3	Sathiamoorthy Nagar	1—219
45	7—4	Dhobikhana St.	1—49
	7—5	Do. Hill	1—48
	7—6	Orange grove	1—23
46	8—1	Mount Road West	1—117
47	8—2	R.C Compound Lanly Hostel	1—69
	8—3	Ritz Hotel Road	1—30
	8—4	St. Joseph's Convent Rd.	1—41
48	9—1	Cross Bazaar St. East	1—169
49	9—2	Bazaar St.	73—111
50	9—3	Akbar House to Wilfred Preira	38—109

E.B. No.	No. of House Numbering Ward/Block and Street No.	Street Names and Door Nos. included in the Enumerator's Block.	
(1)	(2)		(3)
	XII COONOOR—*cont.*		
51	9—4	Below Old Hospital	1—189
52	10—1	Cross Bazaar st. West	1—93
53	10—2	Bazaar St.	1—72; 113—167
54	10—3	Akbar House to Wilfred Preira	1—37
55	11—1	Mount Road Jawahar Rd.	1—125
56	11—2	Butcher St.	1—87
	11—3	Akbar House to Wilfred Preira	110—139
57	11—4	Rajaji Nagar area (X10—2)	1—80
58	11—5	Model house Kamarajapuram area	1—94
59	11—6	Rajaji Nagar area No. 1 (Opathedukan House)	1—157
60	12—1	Quill Hill area	1—110
61	12—2	Hansan Lodge area	1—104
62	12—3	Victor House St.	1—25
63	12—4	Tiger Hill area	1—110
64	12—5	Bommerchand area	1—38
	12—6	Hathuly (Hatewood Haethy)	1—91
65	12—7	Bar Laws Road	1—46
	12—8	Brook view area	1—84
66	12—9	Church Hill area	1—86
67	12—10	Vinayar Koil St.	1—5
68	12—11	Glenview area	1—115
	12—12	Singara area	1—32
69	13—1	Brook House Chellaram Telphone Exchange	1—147
70	13—2	Cowwall Road West	1—103
71	13—3	Samajau varam Alwarpet	1—156
72	13—4	Bosan Alwarpet	1—137
73	13—5	Main Alwarpet	1—96
	13—6	Cowwall Road West	1—28
74	14—1	Gray's Hill Road East	1—140
75	14—2	Coonoor High Road	1—83
76	14—3	Ritz Hotel Road	1—68
	14—4	Orange Glove Road East	1—50

E.B. No.	No. of House Numbering Ward/Block and Street No.	Street Names and Door Nos. included in the Enumerator's Block.	
(1)	(2)		(3)
	XII COONOOR—*cont.*		
77—78	14—5	I.T.I. High Field East Road	1—190
79	14—6	Kotagiri Road West	1—152
80—81	15—1	Do East	1—150
82	15—2	Coonoor Tea Estate Road	1—120
83—84	15—3	Attadi Road	1—171
85	15—4	Moisten Park, Caitons Park, Pesteria St.	1—105
	XIII BERHATTY		
301	1		1—130
302			131—261
303	2		1—69
	XIV JAGATHALA		
304	1		1—121
305			122—227
306	2		1—147A
307	3		1—135
308			136—282
309	4		1—150
310			151—289
311	10		1—107
312			108—225
313			226—376
314	9		1—100
315			101—200
316	8		1—105
317			106—211
318	7		1—95
319			96—190A
320	6		1—150
321	6		151—300
322	6		301—461
323	5		1—118
324	5		119—230
325	5		231—364

E.B. No.	No. of House Numbering Ward/Block and Street No.	Street Names and Door Nos. included in the Enumerator's Block.
(1)	(2)	(3)
	XV Wellington	
1	1	1—38
	2	39—52
	3	54—92
2	4	93—225
3	5	227—275
3	6	276—303
4	1	1—48
	2	52—132
5	3	140—177
	4	178—218
	5	219—253
6	6	256—273
	7	274—301
	8	307—406
7	9	400—459
	10	460—512
8	11	510—567
	12	568—612
9	1	1—28
	2	93—269
10	2	249—266
		290—380
11	4	379—500
12	4	1—75
13	3	1—10
14		117—280
15	1	1—120
16	2	121—230
17	5	432—525
18	1	10—124
	1	126—260

E.B. No.	No. of House Numbering Ward/Block and Street No.	Street Names and Door Nos. included in the Enumerator's Block.
(1)	(2)	(3)
	XV WELLINGTON—*cont*	
19	2	262—300
	3	400—410
	4	431—460
	5	655—660
	XVII HUBBATHALA	
326	1	1—90
327	1	91—174
328	2	1—123B
329	3	1—100
330	3	101—206
331	4	1—80
332	4	81—150
333	4	151—300
334	4	301—462
	XVIII ARVANCODE CORDITE FACTORY	
1	Ward 5 of Hubbathala	1—244
2	Do 5 ,,	245—354
3	Do 5 ,,	355—490
4	Do 5 ,,	491—778
5	Do 11 of Jagathala	1—252

123517

தமிழ்நாடு ஆவணக்காப்பக நூலகம்,
எழும்பூர், சென்னை-600 008.

தவணைத்தாள்.

சே எண் : ப. எண் :

வழங்கிய நாள். (1)	திரும்பிய நாள். (2)	வழங்கிய நாள். (1)	திரும்பிய நாள். (2)

S.F. 259A-6—1,00,000—30-1-84.