1961 CENSUS PUBLICATIONS, BIHAR

(All the Census Publications of this State will bear Vol. No. IV)

Central Government Publications

Part I-A	..	General Report
Part I-B	..	Report on Vital Statistics of Bihar, 1951-60
Part I-C	..	Subsidiary Tables of 1961 including reprints, if any, from previous Census reports
Part II-A	..	General Population Tables*
Part II-B (i)	..	Economic Tables (B-I to B-IV and B-VII)*
Part II-B (ii)	..	Economic Tables (B-V, B-VI, B-VIII and B-IX)†
Part II-C	..	Social and Cultural Tables*
Part II-D	..	Migration Tables
Part III (i)	..	Household Economic Tables (B-X to B-XIV)‡
Part III (ii)	..	Household Economic Tables (B-XV to B-XVII)*
Part IV-A	..	Report on Housing and Establishments*
Part IV-B	..	Housing and Establishment Tables*
Part V-A	..	Special Tables for Scheduled Castes and Scheduled Tribes*
Part V-B	..	Ethnographic Notes on Scheduled Castes and Scheduled Tribes
Part VI	..	Village Surveys** (37 Monographs on 37 selected villages)
Part VII-A	..	Selected Crafts of Bihar
Part VII-B	..	Fairs and Festivals of Bihar
Part VIII-A	..	Administration Report on Enumeration* } (Not for sale)
Part VIII-B	..	Administration Report on Tabulation } (Not for sale)
Part IX	..	Census Atlas of Bihar

State Government Publications

17 Volumes of District Census Handbooks $

* Already printed † In Press ‡ The present Volume ** Nos. 1-4 of the series already published
$ Handbooks of Santal Parganas, Gaya and Shahabad under print

82480

CONTENTS

	PAGE
PREFACE	i
NOTE	iii
B-X—SAMPLE HOUSEHOLDS (i) ENGAGED NEITHER IN CULTIVATION NOR IN HOUSEHOLD INDUSTRY, (ii) ENGAGED EITHER IN CULTIVATION OR HOUSEHOLD INDUSTRY BUT NOT IN BOTH AND (iii) ENGAGED BOTH IN CULTIVATION AND HOUSEHOLD INDUSTRY FOR ALL AREAS—	
Flyleaf	3
Table B-X	5
B-XI—SAMPLE HOUSEHOLDS ENGAGED IN CULTIVATION CLASSIFIED BY INTEREST IN LAND AND SIZE OF LAND CULTIVATED IN RURAL AND URBAN AREAS SEPARATELY—	
Flyleaf	19
Table B-XI	21
B-XII—SAMPLE HOUSEHOLDS ENGAGED IN CULTIVATION ONLY CLASSIFIED BY SIZE OF LAND CULTIVATED AND NUMBER OF FAMILY WORKERS AND HIRED WORKERS IN RURAL AND URBAN AREAS SEPARATELY—	
Flyleaf	101
Table B-XII	102
B-XIII—SAMPLE HOUSEHOLDS ENGAGED BOTH IN CULTIVATION AND HOUSEHOLD INDUSTRY SHOWING SIZE OF LAND CULTIVATED CLASSIFIED BY PRINCIPAL HOUSEHOLD INDUSTRY IN RURAL AND URBAN AREAS SEPARATELY—	
Flyleaf	415
Table B-XIII	416
Appendix to Table B-XIII	437
B-XIV—SAMPLE HOUSEHOLDS ENGAGED ONLY IN HOUSEHOLD INDUSTRY CLASSIFIED BY PRINCIPAL HOUSEHOLD INDUSTRY IN ALL AREAS—	
Flyleaf	443
PART A—Households classified by major groups of Principal Household Industry and number of persons engaged	444
Appendix to Table B-XIV Part A	458
PART B—Households classified by minor groups of Principal Household Industry	462

MAPS

No.	DESCRIPTION	FACING PAGE
1	Administrative Map of Bihar ..	Inner Title
2	Map of Bihar showing Anchals ..	Note

PREFACE

For the first time in the Indian Census, information was collected in 1961 on the functioning of household as an economic entity. The enquiry in this regard envisaged, in the main, collection of data relating to household cultivation and household industry. Nine household economic tables have been prepared as a result of it. These are being presented in the present volume which consists of two sub-parts. Sub-part (i) contains, besides in a Note, Tables B-X to B-XIV together with relevant Parts and Appendices. Similarly, Sub-part (ii) includes Tables B-XV to B-XVII. It is hoped that the presentation of these data will throw useful light on two very important, but hitherto little known, segments of household economic activity in our country.

A special feature of the tables lies in their mechanical tabulation. This has meant a significant departure from the age-old practice of manual compilation and tabulation of data in census. Full details of the operation will be found in the Note. In Bihar the mechanical tabulation was made possible by utilising the Hollerith installation in the Directorate of Statistics in a second shift. For this facility only fifty per cent extra rental was required to be paid by the Census to the firm. I am greatly indebted to Sri R. B. Lal, I.A.S., the then Director of Statistics, Bihar, for having agreed to this arrangement and helped its implementation.

I cannot too fully acknowledge my deep sense of gratefulness to Sri S. C. Sharma, Mechanical Tabulation Officer, Registrar General's Office, New Delhi and his staff for a thorough checking of the tables and for several valuable suggestions from time to time. He also came to my rescue towards the end by taking over the work relating to tabulation of data from already punched cards for eleven districts because the progress in the Directorate seemed to be lagging behind on account of inadequacy of machines.

In my own Office the work had rather chequered history. Though the sampling and coding of household schedules were done in the Census Tabulation Office, subsequent operations were carried out in the Directorate of Statistics. The latter was supposed to provide the necessary technical staff, equipments as well as supervision. After some time it was discovered that the arrangement was not working satisfactorily and this office had to take closer interest. In the beginning Sri T. K. Roy, District Statistical Officer was appointed Mechanical Tabulation Officer incharge of the work but he went away after a few months only. His place was taken by Sri U. N. Saha, Tabulation Officer who also left before completing the work. In the midst of all these changes and set-backs it fell to the lot of Sri K. K. Chakravorty, Deputy Superintendent of Census Operations, Headquarters to provide the continuity and see the work through. He was, of course, ably assisted by other members of the staff particularly Sri G. C. Mishra, Statistical Assistant, Sri S. D. Thakur, Supervisor and Sri C. S. Keshari, Senior Tabulator. At the stage of printing Shri U. P. Shrivastava, Deputy Superintendent of Census Operations and his staff did a good job in organising prompt and careful checking of the tables and proofs. I wish to place on record my warm appreciation of the useful work done by all of them.

Lastly, the Law Printing Press and the Technical Press, both of Allahabad, deserve my special thanks for the care and interest taken in printing the two Sub-parts of this volume.

PATNA :
January 16, 1965

S. D. PRASAD

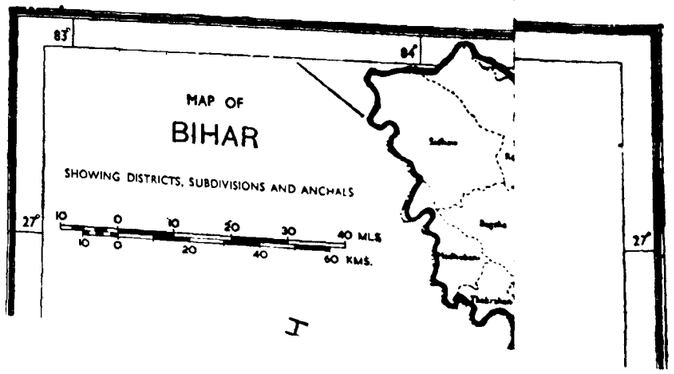

NOTE

The Household Economic Tables are a special innovation of the 1961 Census. In earlier censuses, the data relating to economic characteristics of the population were presented only on the basis of information collected in the enumeration slip canvassed separately for each and every individual. This practice has been further elaborated and supplemented by the innovation of a household schedule which was filled in separately for each household at the time of actual enumeration in February-March, 1961. In a backward economy such as ours where not all the goods produced or services rendered enter the money market and where unpaid family labour plays a most significant role in the economic activities, the data collected on individual basis do not always give a clear and comprehensive picture of the economy. It was, therefore, considered desirable at the 1961 Census to study the working of the household as an economic entity. A household is a group of individuals bound together by ties of common living and common messing (For definition, see page iv). So the economic ventures of a household are as diverse as those of an individual. An enquiry intended to cover the entire gamut of household enterprises would have clearly become too ambitious and beyond the capacity of the agency employed for taking census in this country. It was, therefore, decided to attempt and cover in the first instance, the two most important economic activities of a household, *viz.*, cultivation and household industry.

A specimen of the household schedule is given below. At the back of the household schedule was the Census Population Record whose main purpose was to replace and bring up-to-date the National Register of Citizens compiled for the first time at the 1951 Census. It was filled in at the time of actual enumeration from the information collected in the individual enumeration slips. It contained a summary of essential particulars relating to each individual member of the household, and has been used in the preparation of Table B-XVII and C-I.

CONFIDENTIAL — CENSUS OF INDIA 1961

(To be filled up during Enumeration) — Is this an institution ?

PART I—HOUSEHOLD SCHEDULE

LOCATION CODE _____

Full Name of Head of Household _____ S.C. / S.T. [ ]

A. Cultivation	Local name of right on land	Area in acres
1 Land under cultivation by Household (i) owned or held from Government		
(ii) held from private persons or institutions for payment in money, kind or share		
(iii) Total of items (i) and (ii)		
2. Land given to private persons for cultivation for payment in money, kind or share		

B. Household Industry	Nature of Industry		Number of months in the year during which conducted
Household industry (not on the scale of a registered factory) conducted by the Head of the household himself and/or mainly members of the household at home or within the village in rural areas and only at home in urban areas. (a)			
(b)			

C. Workers at Cultivation or Household Industry — Members including Head of family working and hired workers, if any, kept wholetime during current or last working season.	Members of family working.				Hired workers
	Head	Other males	Other females	Total	
1. Household Cultivation only					
2. Household Industry only					
3. Both in Household Cultivation & Household Industry					

Dated Signature of Supervisor — Dated Signature of Enumerator

Note : Part II—Census Population Record overleaf should be filled up during the first round of enumeration (10 February to 28 February) from the enumeration slips relating to the household and brought up-to-date with corrections, if any, after the second visit during check period 1 March to 3 March, 1961.

PART II—CENSUS POPULATION RECORD

(To be compiled from individual Census Slips)

Name	Sex: Male M	Sex: Female F	Relationship to Head	Age	Marital Status	Description of work in the case of worker
TOTAL PERSONS						

Dated Signature of Supervisor — Dated Signature of Enumerator

Instruction for filling up the Household Schedule—The following is a reproduction of the instructions to enumerators for filling up the household schedule :

Instructions for filling up the Household Schedule

At the top of the Schedule you will find the Location Code. You will have to write the Location Code of the household here. Your supervisor will give you the Code numbers representing your district, tehsil/thana/town, village/ward/block. You should take care to write these three numbers, connected together by oblique strokes in between on every household schedule.

When you are visiting each household for enumeration you should write the code number of the household also on the Household Schedule. For purposes of the census a Census House has been defined as a structure or part of a structure, a dwelling, a shop, workshop, factory or place of business, or shop-*cum*-dwelling giving on the road or a common staircase or a common courtyard leading to a main gate or enjoying a separate entrance. A *household* means the entire group of persons who commonly live together in the same census house and take their meals from a common mess unless the exigencies of work prevent them from doing so. In some census houses there may be more than one group of persons, each group with a common mess. In such cases, each group should be regarded as a separate household for purposes of the census and a separate household schedule should be prepared. You should write the household number from the extracts of the Houselist given to you by your supervisor. If, in any case, you find a census house or a household satisfying the definitions given above has not been numbered you should bring it to the notice of your supervisor and have a separate number given to the house or household and enumerate the household.

At the right hand corner of the Location Code you will find a question "Is this an institution ?" with a rectangle below it. If you are enumerating any penal, charitable or mental institution, hostel, hotel, hospital, boarding house, etc., you should write the nature of the institution within the rectangle like jail, hospital, etc.

Below the Location Code you will find a column for recording the full name of the Head of the household. The Head of the household for census purposes is a person on whom falls the chief responsibility for the maintenance of the household. Thus the Head of the household need not necessarily be the eldest male member but may even be a female or younger member of either sex. You need not, however, make any elaborate enquiry about this and should record as Head of household the name of the person who is actually acknowledged as such.

Institutions like boarding houses, messes and chummeries should also be regarded as census households but of 'un-related persons living together'. In such a Household the manager or superintendent or the person who has administrative responsibilities or who by common consent is regarded as the Head, should be recorded as Head of the household. If in an Institution separate families are also living, each such family should be treated as a census household and a separate household schedule should be filled. In such cases the full name of the recognised Head of the household should be written.

If the Head of the household is a person who spends the week-days in town and spends the week-ends at home, he should be recorded as Head of Household and entered for enumeration at his home. If he should be away for a fairly long time which covers the entire enumeration period then the person who is incharge in his absence should be recorded as the Head of the household.

You will find a parallelogram at the right hand side against the Full Name of the Head of the household marked "S.C./S.T." If the Head of the Household is a member of a Scheduled Caste or Scheduled Tribe obtaining in your State or in your District, you should write the name of the particular Scheduled Caste or Scheduled Tribe to which the head of the household belongs within the parallelogram.

You should then fill up the part of the household schedule relating to Cultivation and Household Industry. Sub-part 'A' relates to Cultivation ; sub-part 'B' to Household Industry and sub-part 'C' to Workers at Cultivation or Household Industry.

Sub-part 'A' relating to Cultivation will have to be filled in only where the household cultivates land. (Land includes all land normally used for cultivation purposes including temporary fallows). Three categories of land are given in items 1(i) 1(ii) and 2, Items 1(i) and 1(ii) relate to land actually cultivated by the household. Item 2 relates to land which is not cultivated by the household but has been given by it to private persons for cultivation for payment in money, kind or share. In each of the three cases the total of separate plots or parcels of land in different places, owned or held, or taken or given should be made and entered. A number of lines has been provided for this purpose in 1(i) and 1(ii) to account for separate plots or parcels of land held or owned or taken under different recognised local rights. If the household (a) cultivates land owned or held from Government or taken from private persons or institutions or (b) has given land to private persons for cultivation purposes you should ascertain the local name of the right on such land and record in the column relating to 'local name of right on land.' Category 1(i) land owned or held from Government, will include the total of all pieces of land owned or held in ownerlike possession, *e.g.*, land held directly from Government under a grant, lease or assignment, (i) with rights of permanent, heritable and transferable possession,

(ii) with rights of permanent and heritable possession, but without the right of transfer and (iii) temporary or conditional leases of any kind with the Government. Category 1(ii) land taken from private persons or institutions for payment in money, kind or share, will include land (i) with rights of permanent, heritable and transferable possession, (ii) with rights of permanent and heritable possession but without right of transfer; (iii) held in a variety of tenancies or tenures which may be broadly classified as follows :

(*a*) tenants holding land with permanent and heritable rights whose land cannot be resumed by the owner on grounds of personal cultivation (such tenants may in some cases have the right of transfer also);

(*b*) tenants who have been given permanent rights subject to the right of resumption by the owner (in some cases the tenant has the right to acquire ownership of the non-resumable area. In other cases he does not possess the right);

(*c*) tenants holding land in areas where interim measures have been enacted for stay of ejectment or for continuing the leases for a specified period;

(*d*) tenants holding land on temporary leases who are liable to ejectment; and

(*e*) areas held on condition of rendering service either to a village community or to Government (This also includes cases where labourers on plantations are given some land for cultivation with permanent rights); and

(iv) the following :

(*a*) land taken for a fixed amount of money,

(*b*) land taken for a fixed amount of produce,

(*c*) land taken for a share of the produce,

(*d*) land for which money is paid partly in one and partly in any other form mentioned above, and

(*e*) land held free of consideration.

Category 2—Land given to private persons for cultivation for payment in money, kind or share will include the classifications mentioned in category 1(ii).

Categories 1(i) and (ii) will include only those plots or parcels of land which are cultivated by the household itself, that is, lands which lie within the village, or in adjacent villages, or within such a distance as enables the household to work on the land or actively supervise the cultivation. They will not include land owned or held in distant places where distance itself is a bar to active cultivation, constant supervision or direction. But Category 2 will include land in any part of the country whatsoever. You should ascertain the extent of land in each category of local right in acres and record in the column relating ro 'Area in acres.' You should write the total of separate plots or parcels of land under the same right if they are situated in different places. If it is not possible to ascertain the extent of land in acres you should, if possible, make a conversion from the local measure given to you. The area figures should be recorded in acres upto the first place of decimal, and not rounded up to the nearest acre. For example, if a household has 3½ standard bighas of land, it will be entered as 2.2 acres (1 acre=1 bigha 12 kathas, where 1 katha=1,361 sq. ft. and 1 acre=4,840 square yards. The local bigha may, however, vary from place to place). Even if this is not possible write the area in local measure giving invariably the name of the measure adopted.

This sub-part will not apply to households which do not possess any land. Thus, it will not apply to households which consist of only agricultural labourers without any land. In such cases put an 'X' in all the spaces provided in the right hand side and put a bold cross on this sub-part.

Land under any of the items in sub-part 'A' includes rent free land, lands enjoyed in permissive possession or gifts without encumbrance or consideration. A household which is a member of a co-operative farm will record only that amount of land in the co-operative farm which had belonged to it before and under right enter 'co-operative farm.' Labour hired by such a co-operative farm should *not* be entered for this household.

Sub-part 'B' relates to Household Industry. This part will be filled up only where there is a Household Industry conducted by the Head of the household himself and/or mainly by members of the household at home or within the village in rural areas and only at home in urban areas. The industry should not be on the scale of a registered factory. The participation of the Head of the household and/or members of the household is an essential feature of the Household Industry. In a rural area the Household Industry can be located either at home or within the village. But in an urban area the Household Industry or at least the major part of its work must be located only at home. A Household Industry should relate to production, processing, servicing or repairing and includes makers and sellers of goods.

The test for a Household Industry is mainly threefold :

(*a*) Household Industry should embrace manufacture, processing or servicing and may include sale but should not be confined simply to buying and selling. At least part of the goods offered for sale from the household should be manufactured or processed by members of the household.

(*b*) Household Industry should be on the household scale where the workers mainly will be the Head of the household himself and members of the household, the role of hired workers from outside being of secondary importance. Thus, in any Household Industry, members of the household should be in a position to lend a hand in the industry whenever they find the time in the course of their daily chores. Household Industry cannot, therefore, be on the scale of a registered factory but can use machinery and em-

ploy power like steam engine or oil engine or electricity to drive the machinery.

(c) Location also is important, for proximity decides participation by members of the household. In a village this participation is possible if the Household Industry is located at home or within the village, because village organisation is such as makes it possible for members of the household to move about freely in the village to look after their work. In urban areas such a free movement is not possible and, therefore, for Household Industry in urban areas we should consider only those industries which are located at home. Where, however, part of the work is done outside the house, *e.g.*, preparing and dyeing the yarn for weaving or winding into warp and wool or cleaning metal surfaces before electroplating in baths, it should still be considered a Household Industry, even in urban areas, as the main operation of weaving or electroplating is conducted within the house and only one or two operations are conducted outside.

The following activities should also be regarded as illustrative of Household Industry. Biri-makers who either alone or with the help of members of the family roll biris at home, for wages at piece rates, while the contractor supplies the materials. Certain processes like buttoning and handsewing of tailored clothes, dyeing and printing of cloth, are carried out at home by members of the household both at residence and at 'place of work' or where womenfolk of the household fill in at home with lac gold ornaments prepared at the shop by male members of the household.

Ascertain from the Head of the household whether there are any Houeshold Industries and write the nature of the industry(s) in the column provided, if there are any. Then ascertain for how many months in a year roughly they are conducted and put down the number of months in the appropriate column. If the industry is conducted throughout the year write '12.' If there is no Household Industry of any sort put an 'X' in each of the places in the right hand corner where the answers will be written and put a bold cross on this sub-part.

Sub-part 'C' relates to Workers in Cultivation or Household Industry.

In the case of households which are engaged only in Cultivation, if the Head of the household is working write 1 under the column 'Head' and ascertain how many other male and female members of the family are working. Write the numbers in the respective columns, write the total number of family workers including the Head, if he is working, in the column relating to 'Total'. Then ascertain whether any hired workers are employed and, if so, write the number of such workers in the column allotted for it. The hired workers should have been in wholetime employment during last working season or should be in wholetime employment during current working season.

Similarly in the case of households engaged in Household Industry only, if the Head of the household is working write 1 in the column relating to the 'Head', and also ascertain how many male members and female members of the family are working and write the numbers in the respective columns. Write the total number of family workers including the Head, if he is working, in the column relating to 'Total' and then ascertain the number of hired workers, if any, and then write the number of hired workers in the appropriate column.

If a household is engaged both in Cultivation and Household Industry ascertain whether the Head is working and write 1 under the column relating to the Head and also ascertain how many male and female members of the family are working both at Cultivation and the Household Industry and write the numbers in the respective column. Write the total number of family workers in the column relating to Total. Ascertain the number of hired workers engaged by the family both for Cultivation and Household Industry and write the number in the appropriate column. In a household engaged both in Household Cultivation and Household Industry, you need not ascertain how many are engaged in Household Cultivation and Household Industry separately.

Even if any of the members of the family working or hired labourers are absent during the period of the census count they should be counted for the purposes of the Household Schedule.

In the case of households engaged in Cultivation only, put 'X' in the columns relating to 'Household Industry only' and 'Both in Household Cultivation and Household Industry'. Similarly, in the case of households engaged in Household Industry only, put 'X' in the columns relating to Household Cultivation only and 'Both in Household Cultivation and Household Industry. If a household is engaged both in Household Cultivation and Household Industry put 'X' in the columns relating to 'Household Cultivation only' and 'Household Industry only'. If a household is not engaged in either Household Cultivation or Household Industry or both put 'X' in all the columns and a bold 'X' on this sub-part.

The test for a worker is whether a person is actually working in Cultivation or Household Indutry or supervising or directing work thereon.

Method of preparation of tables—The household economic tables have been prepared from the household schedules by mechanical tabulation of the information in a 20% sample of the household schedules. The entire process consisted of four distinct operations, *viz.*, (1) Sampling of household schedules, (2) Coding of the information contained therein, (3) Punching and verification of cards, and (4) Sorting and tabulation of punched cards on machines.

Sampling and coding of household schedules—The method prescribed for taking out the sample was as follows:

"Every fifth household from the first random household will be taken. The sample households

will be marked continuously for rural areas of a district by arranging the anchals in serial order and for urban areas of a district, *i.e.*, households left over in a Household book should be carried over to the next Household book for the selection of sample households. This will be desirable as, if separate random starts were to be adopted for each anchal, the procedure would consume time and might not be very accurate. After the sample has been drawn, schedules may be separated for each anchal. Thus, to start with all the pads of household schedules of one anchal/tehsil should be arranged in order of ascending number of the location codes of village. When all the anchals/tehsils have been so arranged, they should in their turn *inter se* be arranged in order of ascending number of the location code of the anchal/tehsil. Secondly, the random number necessary to make a start should be picked up. Thirdly, the first schedule chosen will correspond to this random number. Thereafter the samples will continuously be picked up without a break until the last pad of the district is exhausted. This procedure is essential to ensure the quality of the sample. The sample household will be indicated by a bold tick at the right hand top corner."

Coding of sample schedules—The sample schedules were then coded by a team of specially trained coders. The instructions for coding and Punching are reproduced below:

Coding and Punching for the Household Schedules and Census Population Record

olumn umber n the Card	Description of the column	Column in Household Schedule	Coding and Punching instruction
1	2	3	4
		Colu nns 1 to 25 —Cultiv ion, Household Industry and wo rkers —Household Schedules	
1 -2	District ..	.. Location Code ..	.. The number of each district given in the location code should be punched.
3 -4	Anchal/Town ..	.. Location Code ..	.. The number of anchal/town in each district given in location code should be punched. In case of Urban area for location code the number would have been given in Roman numbers. For purposes of punching the town should be numbered in Arabic numeral serial beyond the last anchal number and this number should be punched.
5 -7	Village/Enumerator's block ..	Location Code ..	.. For a village the number give in the location code should be punched. For a town the enumerator's block number given in the location code should be punched.
8 -12 44 —48	Household Number ..	Location Code ..	.. The composite number for the Household schedule should be punched. Where, however, the number of Household is indicated by (A), (B) for purposes of coding they should be converted into Arabic numeral serial.
13/49	S.C./S.T./Others ..	Second rectangle in right hand top corner.	S. C. .. .. .. 0 S. T. .. .. .. 1 Others 2
14/50	Household Class ..	A.—Cultivation ..	.. Households engaged only in Cultivation .. 0
		B.—Household Industry ..	Households engaged only in household industry 1
			Households engaged both in cultication and Household industry 2
			Households engaged neither in cultivation nor household industry 3
15/51	Interest in land ..	A. I.	.. Households cultivating land owned or held from Government 0
			Households cultivating land held from private persons or institutions for payment in money, kind or share .. 1
			Households cultivating land owned or held from Government and also held from private persons or institutions for payment in money, kind or share .. 2

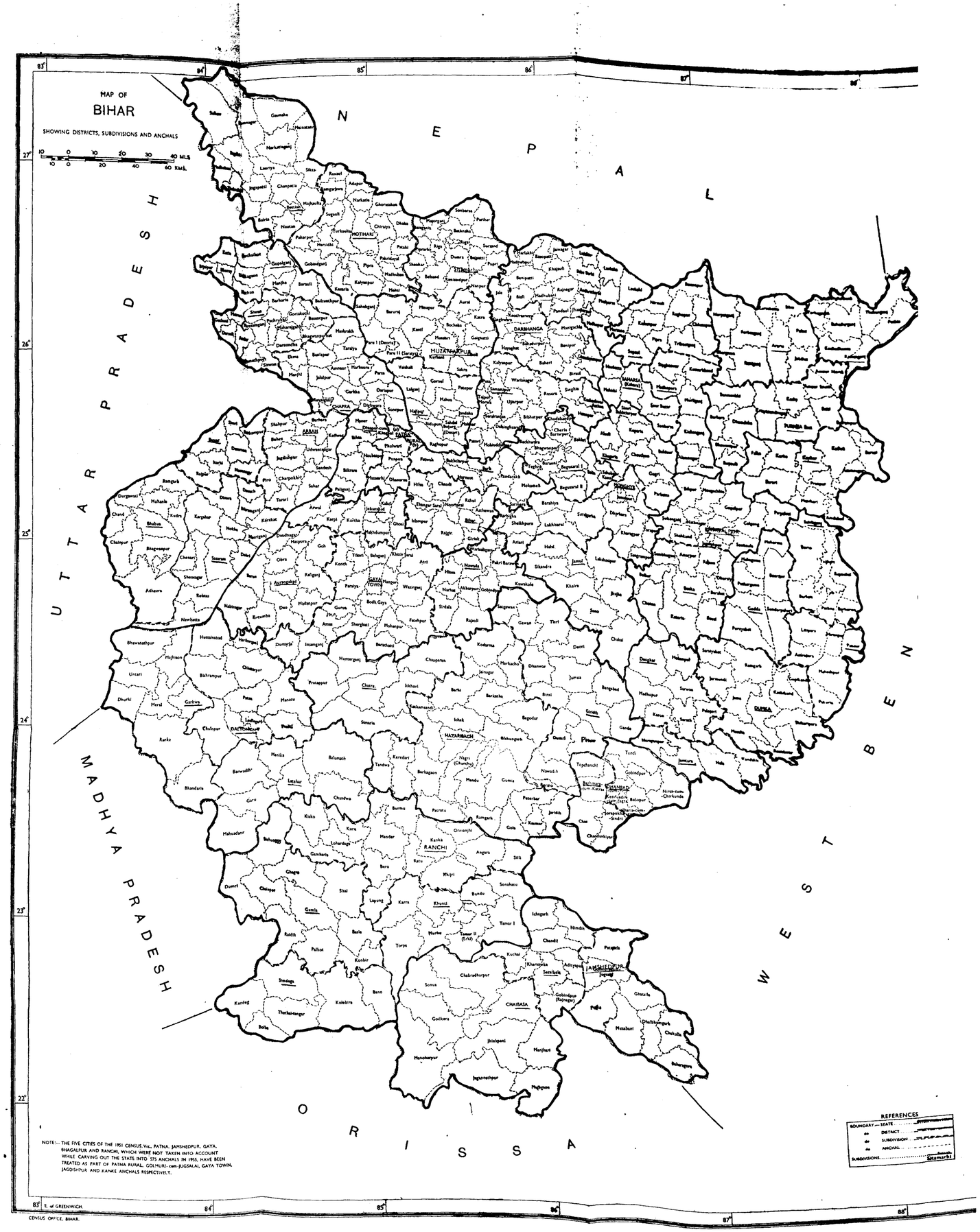

NOTE

The Household Economic Tables are a special innovation of the 1961 Census. In earlier censuses, the data relating to economic characteristics of the population were presented only on the basis of information collected in the enumeration slip canvassed separately for each and every individual. This practice has been further elaborated and supplemented by the innovation of a household schedule which was filled in separately for each household at the time of actual enumeration in February-March, 1961. In a backward economy such as ours where not all the goods produced or services rendered enter the money market and where unpaid family labour plays a most significant role in the economic activities, the data collected on individual basis do not always give a clear and comprehensive picture of the economy. It was, therefore, considered desirable at the 1961 Census to study the working of the household as an economic entity. A household is a group of individuals bound together by ties of common living and common messing (For definition, see page iv). So the economic ventures of a household are as diverse as those of an individual. An enquiry intended to cover the entire gamut of household enterprises would have clearly become too ambitious and beyond the capacity of the agency employed for taking census in this country. It was, therefore, decided to attempt and cover in the first instance, the two most important economic activities of a household, *viz.*, cultivation and household industry.

A specimen of the household schedule is given below. At the back of the household schedule was the Census Population Record whose main purpose was to replace and bring up-to-date the National Register of Citizens compiled for the first time at the 1951 Census. It was filled in at the time of actual enumeration from the information collected in the individual enumeration slips. It contained a summary of essential particulars relating to each individual member of the household, and has been used in the preparation of Table B-XVII and C-I.

CONFIDENTIAL

CENSUS OF INDIA 1961

[To be filled up during Enumeration]

PART I—HOUSEHOLD SCHEDULE

Is this an institution ?

LOCATION CODE

Full Name of Head of Household

S.C. / S.T.

A. Cultivation	Local name of right on land	Area in acres
1. Land under cultivation by Household (i) owned or held from Government		
(ii) held from private persons or institutions for payment in money, kind or share		
(iii) Total of items (i) and (ii)		
2. Land given to private persons for cultivation for payment in money, kind or share		

B. Household Industry	Nature of Industry	Number of months in the year during which conducted
Household industry (not on the scale of a registered factory) conducted by the Head of the Household himself and/or mainly members of the household at home or within the village in urban areas and only at home in urban areas. (a)		
(b)		

C. Workers at Cultivation or Household Industry

Members including Head of family working and hired workers if any, kept wholetime during current or last working season.

	Members of family working				Hired workers
	Head	Other males	Other females	Total	
1. Household Cultivation only					
2. Household Industry only					
3. Both in Household Cultivation & Household Industry					

Dated Signature of Supervisor

Dated Signature of Enumerator

Note : Part II—Census Population Record overleaf should be filled up during the first round of enumeration (10 February to 28 February) from the enumeration slips relating to the household and brought up-to-date with corrections, if any, after the second visit during check period 1 March to 3 March, 1961.

PART II—CENSUS POPULATION RECORD

(To be compiled from individual Census Slips)

Name	Sex: Male — M	Sex: Female — F	Relationship to Head	Age	Marital Status	Description of work in the case of worker

Coding and Punching for the Household Schedules and Census Population Record—*contd.*

Column number in the Card	Description of the column	Column in Household Schedule	Coding and Punching instruction
1	2	3	4
16/52	Size of Land	A. Col. 3	Less than 1 acre — 0 1.0—2.4 — 1 2.5—4.9 — 2 5.0—7.4 — 3 7.5—9.9 — 4 10.0—12.4 — 5 12.5—14.9 — 6 15.0—29.9 — 7 30.0—49.9 — 8 50 + — 9
17—20 53—56	Household Industry Industry	B. Col. 2	In case where more than one industry has been recorded the more important one will have to be taken for preparation of Household Economic Tables. For this purpose the industry which is conducted for a greater number of months will be taken as principal industry. The 3 digit minor group of the Indian Standard Industrial Classification have been extended to 4 digits in the case of important industries. The code number should be written in the space provided in Col. 3. Punch 000 where there is no household industry.
21/57	Months worked	B. Col. 4	1—3 Months — 0 4—6 " — 1 7—9 " — 2 10—12 " — 3
		Workers	
22/50	Family Workers—Males	C. Cols. 2 & 3	No coding. The total of cols. 2 & 3 should be punched. It is Presumed that the Head is always a male.
23/59	Family Workers—Females	C. Col. 4	No coding. The number in col. 4 has to be punched.
24—25 60—61	Hired Workers	C. Col. 6	No coding. The number given in C. Col. 6 should be punched.
26/62	Total Workers	After Col. 6	1 person — 0 2 persons — 1 3—5 persons — 2 6—10 persons — 3 More than 10 persons — 4
		Cols. 27—43—Census Population Record	
27—28 63—64	Total persons	Rectangle against total persons at the bottom.	No coding. Punch the number against Total persons at the bottom of Population Record.
29/65	Males	Col. 2 bottom	No coding. Punch the number at the bottom—Total number of males.
30/66	Females	Col. 3 bottom	No coding. Punch the number at the bottom—Total number of females.
		Head of Household	
31/67	Sex	Cols. 2-3	If the head of the household is male punch 0. If the head of the household is female punch 1.
32/68	Marital Status	Col. 6	Never married — 0 Married — 1 Widowed — 2 Divorced or Separated — 3 Write the code number against the head of households in Col. 6 of Population Record.

Coding and Punching for the Household Schedules and Census Population Record—*concld.*

Column number in the Card	Description of the column	Column in Household Schedule	Coding and Punching instruction
1	2	3	4
		Occupation	
33—35 69—71	Occupation	Col. 7	To be coded according to National Classification of Occupations in 3 digit code. Write the code no. in col. 7 against the head of household below occupation.
36/72	No. of Spouses	Col. 4	If the spouse is male punch 0. If there are female spouses punch the number of spouses in the col.
37/73	Married sons	Cols. 4 & 6	No coding. Find out the number of married sons from Cols. 4 & 6 and punch the number.
38/74	Other married male relations.	Cols. 4 & 6	No coding. Find the number of married male relations other than married sons from Cols. 4 & 6 and punch the number.
39/75	Other male relations	Cols. 4 & 6	No coding. Find the number of male relations who are not married sons or other married relations and pucnh the number.
40/76	Unrelated males	Cols. 2 & 4	No coding. Find the number of unrelated males from Cols. 2 & 4 and punch the number.
41/77	Married female relations	Cols. 4 & 6	No coding. Find the number of married female relations and punch the number.
42/78	Other female relations	Cols. 4 & 6	No coding. Find the number of female relations who are not married relations and punch the number.
43/79	Unrelated females	Cols. 3 & 4	No coding. From Cols. 3 & 4 find the unrelated females and punch the number.

N.B.—The following changes have been made in the Card design and punching of codes.

Card Column.

36/72 — (*a*) If the number of spouse is male the column has been left blank.

(*b*) If the spouse is nil '0' has been punched.

80 (Rural) — Thana No. — Thousand position of Thana no. in respect of Singhbhum district has been punched in Col. 80.

80 (Urban) — Town No. — Tenth position of Town no. in respect of Jamshedpur and Patna towns has been punched in Col. 80.

22/58 — In cases of the female head of household, the head of household has been treated as such in respect of sex.

For Second Cards

'X' has been punched in column 5 of the card for set I and in column 47 of the card for Set II.

In addition to the above the distribution of card columns in respect of Patna and Jamshedpur (Urban) for location code is as follows :

Cols. 1 & 2 — District

Col. 3 — Town

Cols. 4—7 — Ward (Enumerator's Block).

" 8—12 — Household numbers.

Punching and verification of cards—The coded schedules were sent to the Mechanical Tabulation Unit set up for this purpose towards the end of June 1961 in the Directorate of Statistics, Government of Bihar, Patna. In this unit, the cards were punched and veri-

fied by mechanical process. A facsimile of the card designed for this purpose is given below. It will be seen that two household schedules were accommodated on one card :



Mechanical tabulation of data—For the first time in census history, use was made of mechanical process for the compilation of data relating to the household economic tables. The punched cards, duly verified on verifying machines, were passed through a series of machines where they were automatically sorted and the data compiled and tabulated in the desired manner. As stated earlier, the work relating to the last two processes was done mainly in the Directorate of Statistics, Government of Bihar, though in the final stages a part of it had to be transferred, for the sake of expedition, to the Mechanical Tabulation Unit in the Registrar General's Office at New Delhi.

Household Economic Tables—There are eight tables in this series. They are being presented in two sub-parts of the present volumes, and relate mainly to the extent of land under cultivation, nature of right in land, nature of household industry, period of working of household industry and the number of persons who are employed therein either as family workers or as hired labourers. As stated earlier, 'household' is the basic unit for all these tables. A brief description of the tables with their headings is given below :

Sub-part (*i*)—

B-X—Sample Households (i) engaged neither in Cultivation nor Household Industry, (*ii*) engaged either in Cultivation or Household Industry but not in both and (*iii*) engaged both in Cultivation and Household Industry for all areas. (Based on 20% sample).

B-XI—Sample Households engaged in Cultivation classified by interest in land and size of land cultivated in Rural and Urban areas separately. (Based on 20% sample).

B-XII—Sample Households engaged in Cultivation only classified by size of land cultivated and number of family workers and hired workers in Rural and Urban areas separately. (Based on 20% sample).

B-XIII—Sample Households engaged both in Cultivation and Household Industry showing size of land cultivated classified by Principal Household Industry in Rural and Urban areas separately. (Based on 20% sample).

B-XIV—Sample Households engaged only in Household Industry classified by Principal Household Industry in all areas. (Based on 20% sample).

Part A—Households classified by major groups of Principal Household Industry and number of persons engaged.

Part B—Households classified by minor groups of Principal Household Industry.

Sub-part (*ii*) –

B-XV—Sample Households engaged both in Cultivation and Household Industry classified by size of land in Rural and Urban areas separately. (Based on 20% sample).

B-XVI—Sample Principal Household Industry classified by period of working and total number of workers engaged in Household Industry in all areas. (Based on 20% sample).

B-XVII—Sample Households classified by (*i*) number of male and female members by size of households and (*ii*) engagement (*a*) neither in cultivation nor in industry (*b*) in household industry only and (*c*) in cultivation sub-classified by size of land cultivated. (Based on 20% sample).

Along with these eight tables, two more tables were prepared but are not included in this volume. These are —

C-I—Composition of Sample Households by relationship to head of family, classified by size of land cultivated.

SCT-V—Sample Households engaged in Cultivation classified by interest in land and size of land cultivated in rural areas only for members of –

Part A—Scheduled Castes (Households of members of Scheduled Castes in a 20 per cent sample of All Households).

Part B—Scheduled Tribes (Households of members of Scheduled Tribes in a 20 per cent sample of All Households).

Table C-I appears in Part II-C and Table SCT-V in part V-A [illegible]

TABLE B-X

AMPLE HOUSEHOLDS (i) ENGAGED NEITHER IN CULTIVATION NOR IN HOUSEHOLD INDUSTRY, (ii) ENGAGED EITHER IN CULTIVATION OR HOUSEHOLD INDUSTRY BUT NOT IN BOTH AND (iii) ENGAGED BOTH IN CULTIVATION AND HOUSEHOLD INDUSTRY FOR *ALL AREAS*

TABLE B-X—SAMPLE HOUSEHOLDS (i) ENGAGED NEITHER IN CULTIVATION NOR IN HOUSEHOLD INDUSTRY, (ii) ENGAGED EITHER IN CULTIVATION OR HOUSEHOLD INDUSTRY BUT NOT IN BOTH AND (iii) ENGAGED BOTH IN CULTIVATION AND HOUSEHOLD INDUSTRY FOR *ALL AREAS*

FLYLEAF

This table has been prepared on a twenty per cent sample of households and for total, rural and urban households separately. The table gives figures for the State, Divisions, Districts and Anchals. For the Anchals, however, only rural figures have been presented. All the households have further been divided into four categories, *viz.*, (*i*) Households engaged neither in cultivation nor in household industry, (*ii*) Households engaged in cultivation only, (*iii*) Households engaged in household industry only, (*iv*) Households engaged both in cultivation and household industry.

'Cultivation' ordinarily includes ownership and tenancy cultivation as well as agricultural labour. However, since households consisting of members engaged as agricultural labourers only cannot (by definition) have any land either owned by them or held from others, the entries in respect of such households in Sub-part A of the Household Schedule were nil. Consequently, such households have been classified either under category (*i*) or category (*iii*) described above. According to 1961 Census, cultivation was defined thus:

> "Cultivation involves ploughing, sowing and harvesting and does not include fruit-growing or keeping orchard or groves or working for plantations like, tea, coffee, rubber, cinchona and other medicinal plantations."

Household industry was defined thus:

> "Industry (not on the scale of registered factory) conducted by the head of the household himself and/or mainly members of the household at home or within the village in rural areas and only at home in urban areas."

For fuller understanding of the concepts and terms used in this table and the tables that follow, the reader may find it useful to refer to Note at the beginning of the volume, where the Household Schedule and the instructions thereon have been reproduced.

This table classifies all the households in the State into three main categories. Thus, out of 1,662,005 sample households, 462,579 households comprising 27·8 per cent of the total have nothing to do with either cultivation or household industry; 1,157,345 households comprising 69·7 per cent are engaged in cultivation only and in cultivation as well as household industry; and a meagre 52,081 households comprising 2.5 per cent are engaged in household industry only. The percentage of households having anything to do with cultivation rises to 74.6 per cent in rural areas, while that of households engaged in household industry only goes down to 2.3 per cent. In urban areas, the latter occupies a more important place having returned the percentage of 5.1.

TABLE B-X—SAMPLE HOUSEHOLDS (i) ENGAGED NEITHER IN CULTIVATION NOR IN HOUSEHOLI INDUSTRY, (ii) ENGAGED EITHER IN CULTIVATION OR HOUSEHOLD INDUSTRY BUT NOT IN BOTH AND (iii) ENGAGED BOTH IN CULTIVATION AND HOUSEHOLD INDUSTRY FOR *ALL AREAS*

(*Based on* 20% *sample*)

State/Division/District/Anchal	Total Rural Urban	Total number of households	Households engaged neither in cultivation nor in household industry	Households engaged in cultivation only	Households engaged in household industry only	Households engaged both in cultivation and household industry
1	2	3	4	5	6	7
BIHAR ..	**T**	**1,662,005**	**462,579**	**1,055,959**	**42,081**	**101,386**
	R	1,524,927	351,512	1,038,462	35,051	99,902
	U	137,078	111,067	17,497	7,030	1,484
PATNA DIVISION ..	**T**	**317,424**	**117,269**	**174,255**	**11,942**	**13,958**
	R	279,661	85,986	170,448	9,541	13,686
	U	37,763	31,283	3,807	2,401	272
Patna District ..	**T**	**95,328**	**41,389**	**46,436**	**3,658**	**3,845**
	R	75,074	24,315	44,541	2,483	3,735
	U	20,254	17,074	1,895	1,175	110
Patna Rural (*a*) ..	R	1,019	378	591	33	17
Patna Rural (*b*) ..	R	1,058	779	241	21	17
Phulwari ..	R	3,384	1,477	1,791	63	53
Masaurhi ..	R	2,692	826	1,682	110	74
Dhanarua ..	R	2,431	664	1,624	63	80
Punpun ..	R	1,802	645	1,066	44	47
Maner ..	R	2,594	711	1,508	177	198
Bihta ..	R	3,249	1,045	1,789	221	194
Dinapur-*cum*-Khagaul	R	1,929	528	1,164	81	156
Bikram ..	R	3,732	1,001	2,453	127	151
Paliganj ..	R	3,189	872	1,949	183	185
Naubatpur ..	R	2,665	814	1,548	73	230
Fatwah ..	R	3,547	1,253	2,106	76	112
Barh ..	R	2,991	970	1,837	71	113
Pandarakh ..	R	2,451	678	1,662	38	73
Bakhtiarpur ..	R	1,830	584	1,091	52	103
Harnaut ..	R	2,230	781	1,303	59	87
Mokameh ..	R	2,563	1,041	1,299	91	132
Sarmera ..	R	1,323	380	765	44	134
Bihar ..	R	2,484	700	1,589	73	122
Noorsarai ..	R	1,992	551	1,337	58	46
Rahui ..	R	2,043	676	1,179	61	127
Asthawan .	R	3,399	1,320	1,759	125	195
Giriak ..	R	1,818	610	1,105	43	60
Rajgir ..	R	4,118	1,392	2,429	134	163
Chandi ..	R	3,795	1,221	2,426	67	81
Hilsa ..	R	3,229	678	1,828	108	615
Ekangar Sarai ..	R	2,832	909	1,756	77	90
Islampur ..	R	2,685	831	1,664	110	80
Gaya District ..	**T**	**120,278**	**40,639**	**70,387**	**3,567**	**5,685**
	R	110,948	32,888	69,497	2,954	5,609
	U	9,330	7,751	890	613	76
Manpur ..	R	1,397	523	747	50	77
Gaya Town Anchal ..	R	1,863	662	1,108	36	57
Bodh Gaya ..	R	2,036	561	1,372	16	87
Wazirganj ..	R	3,310	1,079	2,059	77	95
Paraiya ..	R	2,335	764	1,401	52	118
Atri ..	R	3,167	987	2,018	52	110
Khizir Sarai ..	R	2,066	693	1,182	60	131
Tikari ..	R	2,921	858	1,777	76	210
Belaganj ..	R	2,377	782	1,420	79	96
Konch ..	R	2,680	754	1,778	53	95
Mohanpur ..	R	2,062	512	1,512	11	27
Barachatti ..	R	2,053	448	1,516	34	55
Fatehpur ..	R	2,830	762	1,928	52	88
Amas ..	R	2,074	563	1,166	54	291
Sherghati ..	R	1,972	551	1,289	33	99

TABLE B-X—SAMPLE HOUSEHOLDS (i) ENGAGED NEITHER IN CULTIVATION NOR IN HOUSEHOLD INDUSTRY, (ii) ENGAGED EITHER IN CULTIVATION OR HOUSEHOLD INDUSTRY BUT NOT IN BOTH AND (iii) ENGAGED BOTH IN CULTIVATION AND HOUSEHOLD INDUSTRY FOR *ALL AREAS—contd.*

(*Based on* 20% *sample*)

State/Division/District/Anchal	Total Rural Urban	Total number of households	Households engaged neither in cultivation nor in household industry	Households engaged in cultivation only	Households engaged in household industry only	Households engaged both in cultivation and household industry
1	2	3	4	5	6	7
Gurua ..	R	1,803	535	1,101	20	147
Imamganj ..	R	2,560	981	1,377	63	139
Dumaria ..	R	1,418	328	897	32	161
Nawada ..	R	2,895	812	1,942	44	97
Akbarpur ..	R	2,352	657	1,585	50	60
Hisua ..	R	2,097	688	1,274	59	76
Narhat ..	R	1,814	548	1,153	39	74
Gobindpur ..	R	2,589	727	1,769	48	45
Warisaliganj ..	R	2,447	750	1,534	50	113
Rajauli ..	R	1,767	518	1,127	47	75
Sirdala ..	R	2,413	602	1,684	32	95
Pakri Barawan ..	R	2,433	615	1,647	56	115
Kawakole ..	R	2,103	412	1,483	56	152
Kako ..	R	1,910	558	1,238	42	72
Jehanabad ..	R	1,840	516	1,217	43	64
Kurtha ..	R	3,431	879	2,353	75	124
Ghosi ..	R	3,413	961	2,111	63	278
Makhdumpur ..	R	3,106	841	2,003	110	152
Arwal ..	R	3,994	1,300	2,396	145	153
Karpi ..	R	3,049	738	1,988	113	210
Daudnagar ..	R	1,988	392	1,260	62	274
Haspura ..	R	1,850	502	1,181	75	92
Goh ..	R	2,460	545	1,761	72	82
Nabinagar ..	R	3,269	1,016	1,915	146	192
Kutumba ..	R	2,432	755	1,214	151	312
Aurangabad ..	R	1,951	715	1,085	72	79
Deo ..	R	2,080	745	1,159	75	101
Rafiganj ..	R	3,332	1,107	1,945	121	159
Obra ..	R	2,503	970	1,369	87	77
Madanpur ..	R	2,483	906	1,337	95	145
Barun ..	R	2,023	770	1,119	76	58
Shahabad District ..	**T**	**101,818**	**35,241**	**57,432**	**4,717**	**4,428**
	R	93,639	28,783	56,410	4,104	4,342
	U	8,179	6,458	1,022	613	86
Arrah ..	R	2,246	869	1,153	131	93
Udwantnagar ..	R	1,945	640	1,221	55	29
Koilwar ..	R	2,281	877	1,248	86	70
Sandesh ..	R	2,179	612	1,306	75	186
Barhara ..	R	2,670	974	1,413	200	83
Shahpur ..	R	2,546	979	1,300	210	57
Behea ..	R	1,861	712	998	58	93
Jagdishpur ..	R	3,475	866	2,392	88	129
Charpokhri ..	R	1,683	387	1,188	44	64
Piro ..	R	3,342	962	2,008	126	246
Sahar ..	R	3,061	905	1,950	95	111
Tarari ..	R	2,483	701	1,655	67	60
Buxar ..	R	2,375	676	1,350	182	167
Rajpur ..	R	3,049	881	2,033	82	53
Itarhi ..	R	1,855	534	1,143	56	122
Simri ..	R	2,529	827	1,344	221	137
Dumraon ..	R	2,819	898	1,610	173	138
Nawanagar ..	R	2,376	538	1,685	56	97
Barhampur ..	R	2,969	874	1,770	182	143
Bikramganj ..	R	2,329	614	1,601	65	49
Karakat ..	R	2,729	697	1,726	133	173
Dinara ..	R	2,884	739	1,927	87	131
Dawath ..	R	2,156	713	1,310	84	49

TABLE B-X—SAMPLE HOUSEHOLDS (i) ENGAGED NEITHER IN CULTIVATION NOR IN HOUSEHOLD INDUSTRY, (ii) ENGAGED EITHER IN CULTIVATION OR HOUSEHOLD INDUSTRY BUT NOT IN BOTH AND (iii) ENGAGED BOTH IN CULTIVATION AND HOUSEHOLD INDUSTRY FOR *ALL AREAS—contd.*

(*Based on* 20% *sample*)

State/Division/District Anchal	Total Rural Urban	Total number of households	Households engaged neither in cultivation nor in household industry	Households engaged in cultivation only	Households engaged in household industry only	Households engaged both in cultivation and household industry
1	2	3	4	5	6	7
Kargahar ..	R	3,044	707	2,082	107	148
Nokha ..	R	2,371	682	1,543	80	66
Sasaram ..	R	2,852	938	1,617	148	149
Sheosagar ..	R	1,864	491	1,229	70	74
Rohtas ..	R	1,417	666	582	122	47
Nawhatta ..	R	1,322	600	605	56	61
Chenari ..	R	1,323	362	789	79	93
Dehri ..	R	2,488	934	1,354	115	85
Nasriganj ..	R	2,210	665	1,287	127	131
Mohania ..	R	2,113	629	1,316	92	76
Ramgarh ..	R	2,656	824	1,532	85	215
Durgawati ..	R	1,384	411	869	37	67
Kudra ..	R	1,541	535	849	84	73
Bhabua ..	R	2,833	968	1,641	100	124
Bhagwanpur ..	R	1,972	532	1,218	86	136
Chainpur ..	R	2,176	691	1,174	118	193
Adhaura ..	R	723	118	493	17	95
Chand ..	R	1,508	555	899	25	29
TIRHUT DIVISION ..	**T**	**539,274**	**122,207**	**371,555**	**9,908**	**35,604**
	R	517,803	106,442	367,495	8,665	35,201
	U	21,471	15,765	4,060	1,243	403
Saran District ..	**T**	**118,857**	**16,049**	**93,307**	**1,600**	**7,901**
	R	114,377	13,073	92,203	1,323	7,778
	U	4,480	2,976	1,104	277	123
Chapra ..	R	2,455	412	1,836	53	154
Jalalpur ..	R	3,558	365	2,937	47	209
Revelganj ..	R	1,108	219	733	35	121
Baniapur ..	R	4,507	382	3,781	66	278
Garkha ..	R	3,105	268	2,538	38	261
Manjhi ..	R	3,402	462	2,395	73	472
Ekma ..	R	2,967	415	2,314	67	171
Dariapur ..	R	3,220	231	2,818	32	139
Parsa ..	R	2,736	267	2,332	22	115
Marhaura ..	R	3,243	341	2,694	32	176
Amnaur ..	R	2,613	286	2,190	12	125
Mashrakh ..	R	3,825	346	3,361	23	95
Taraiya ..	R	3,384	306	2,895	19	164
Sonepur ..	R	3,060	1,072	1,819	64	105
Dighwara ..	R	1,797	508	1,037	88	164
Goriakothi ..	R	2,881	252	2,288	33	308
Basantpur ..	R	2,739	162	2,316	21	240
Bhagwanpurhat ..	R	2,654	198	2,112	32	312
Maharajganj ..	R	2,165	162	1,737	21	245
Daraundha ..	R	2,467	238	1,982	31	216
Siwan ..	R	2,324	256	1,995	6	67
Pachrukhi ..	R	2,833	286	2,412	13	122
Hussainganj ..	R	3,037	371	2,333	58	275
Mairwa ..	R	3,175	308	2,606	26	235
Barharia ..	R	3,505	329	3,096	14	66
Darauli ..	R	2,196	300	1,736	18	142
Andar ..	R	2,258	288	1,787	26	157
Guthani ..	R	1,539	229	1,222	14	74
Raghunathpur ..	R	2,473	431	1,921	27	94
Siswan ..	R	1,954	360	1,482	43	69
Hathua ..	R	3,332	393	2,647	34	258
Uchkagaon ..	R	3,081	243	2,589	21	228

TABLE B-X—SAMPLE HOUSEHOLDS (i) ENGAGED NEITHER IN CULTIVATION NOR IN HOUSEHOLD INDUSTRY, (ii) ENGAGED EITHER IN CULTIVATION OR HOUSEHOLD INDUSTRY BUT NOT IN BOTH AND (iii) ENGAGED BOTH IN CULTIVATION AND HOUSEHOLD INDUSTRY FOR *ALL AREAS—contd.*

(*Based on* 20%-*sample*)

State/Division/District Anchal	Total Rural Urban	Total number of households	Households engaged neither in cultivation nor in household industry	Households engaged in cultivation only	Households engaged in household industry only	Households engaged both in cultivation and household industry
1	2	3	4	5	6	7
Bijaipur ..	R	1,801	158	1,519	4	120
Bhorey ..	R	2,306	142	1,997	10	157
Katia ..	R	3,115	345	2,674	20	76
Kuchaikot ..	R	4,038	350	3,367	22	299
Gopalganj ..	R	2,634	337	2,084	24	189
Manjha ..	R	3,085	259	2,478	45	303
Barauli ..	R	4,117	436	3,041	60	580
Baikunthpur ..	R	3,688	360	3,102	29	197
Champaran District ..	T	**108,055**	**27,783**	**73,375**	**1,825**	**5,072**
	R	102,899	24,212	72,159	1,565	4,963
	U	5,156	3,571	1,216	260	109
Motihari ..	R	3,205	840	2,202	32	131
Turkaulia ..	R	4,242	1,087	3,004	47	104
Sugauli ..	R	2,382	415	1,738	32	197
Adapur ..	R	2,494	533	1,630	72	259
Narkatia ..	R	2,205	412	1,649	27	117
Raxaul ..	R	2,092	398	1,536	35	123
Ramgarhwa ..	R	2,590	533	1,872	43	142
Dhaka ..	R	3,655	939	2,377	80	259
Chiraiya ..	R	3,283	929	2,147	48	159
Ghorasahan ..	R	3,640	719	2,716	59	146
Patahi ..	R	2,304	607	1,602	32	63
Pakridayal ..	R	2,469	691	1,653	28	97
Kesaria ..	R	3,026	479	2,369	20	158
Kalyanpur ..	R	3,989	524	3,194	23	248
Pipra ..	R	2,431	589	1,749	17	76
Madhuban ..	R	3,134	542	2,392	41	159
Mehsi ..	R	2,004	336	1,557	28	83
Gobindganj ..	R	4,225	793	3,238	62	132
Harsidhi ..	R	2,811	421	2,286	17	87
Paharpur ..	R	2,164	223	1,866	6	69
Bettiah ..	R	781	246	517	3	15
Jogapatti ..	R	2,839	375	2,211	34	219
Majhaulia ..	R	3,902	692	2,963	42	205
Nautan ..	R	2,478	336	2,052	11	79
Bairia ..	R	2,596	441	2,047	20	88
Sikta ..	R	2,711	526	1,914	74	197
Chanpatia ..	R	3,137	614	2,394	18	111
Bagaha ..	R	3,857	1,390	2,232	89	146
Sidhaw ..	R	3,300	1,226	1,881	86	107
Madhubani ..	R	1,917	157	1,641	11	108
Thakrahan ..	R	2,084	202	1,604	22	256
Narkatiaganj ..	R	4,204	1,606	2,376	83	139
Gaunaha ..	R	2,405	1,262	1,022	55	66
Ramnagar ..	R	2,978	1,469	1,329	95	85
Mainatanr ..	R	2,347	764	1,427	49	107
Lauriya ..	R	3,018	896	1,772	124	226
Muzaffarpur District	T	**146,905**	**35,034**	**102,282**	**2,028**	**7,561**
	R	141,327	30,738	101,257	1,844	7,488
	U	5,578	4,296	1,025	184	73
Paru I (Deoria) ..	R	4,400	473	3,756	20	151
Paru II (Saraiya) ..	R	3,836	297	3,356	16	167
Sahebganj ..	R	2,917	239	2,422	32	224
Baruraj ..	R	4,625	518	3,959	21	127
Musahri ..	R	3,356	1,143	2,042	42	129
Bochaha ..	R	2,881	745	1,958	24	154

TABLE B-X—SAMPLE HOUSEHOLDS (i) ENGAGED NEITHER IN CULTIVATION NOR IN HOUSEHOLD INDUSTRY, (ii) ENGAGED EITHER IN CULTIVATION OR HOUSEHOLD INDUSTRY BUT NOT IN BOTH AND (iii) ENGAGED BOTH IN CULTIVATION AND HOUSEHOLD INDUSTRY FOR *ALL AREAS—contd.*

(*Based on* 20% *sample*)

State/Division/District Anchal	Total Rural Urban	Total number of households	Households engaged neither in cultivation nor in household industry	Households engaged in cultivation only	Households engaged in household industry only	Households engaged both in cultivation and household industry
1	2	3	4	5	6	7
Minapur ..	R	4,069	856	2,998	36	179
Kurhani ..	R	4,958	579	4,111	25	243
Sakra ..	R	3,607	506	2,702	35	364
Dholi ..	R	3,090	577	2,195	33	285
Kanti ..	R	4,864	833	3,750	43	238
Katra ..	R	4,059	1,133	2,534	68	324
Aurai ..	R	3,487	1,201	2,125	41	120
Gaighatti ..	R	3,370	1,084	2,138	35	113
Dumra ..	R	4,026	1,110	2,793	29	94
Bathnaha ..	R	3,495	773	2,457	47	218
Riga ..	R	3,017	858	1,844	59	256
Sonbarsa ..	R	3,375	1,017	2,172	45	141
Parihar ..	R	4,413	1,128	2,961	105	219
Sheohar ..	R	2,909	1,062	1,737	26	84
Piprarhi ..	R	2,750	1,193	1,425	51	81
Bairgania ..	R	2,022	845	972	117	88
Majorganj ..	R	2,662	855	1,552	95	160
Belsand ..	R	5,225	1,556	3,455	62	152
Runisaidpur ..	R	4,978	1,625	2,508	178	667
Pupri ..	R	3,230	977	2,120	29	104
Nanpur ..	R	4,091	994	2,707	48	342
Bajpatti ..	R	2,846	692	1,600	143	411
Sursand ..	R	2,882	665	1,960	75	182
Mahua ..	R	4,105	326	3,436	26	317
Goraul ..	R	4,230	355	3,642	9	224
Jandaha ..	R	3,391	417	2,864	16	94
Patepur ..	R	4,191	627	3,396	28	140
Lalganj ..	R	3,851	681	3,039	27	104
Vaishali ..	R	3,524	391	2,999	20	114
Hajipur ..	R	2,829	414	2,284	13	118
Bidupur ..	R	2,794	443	2,160	56	135
Mahnar ..	R	1,779	517	1,218	20	24
Sahdai Bujurg (Desari)	R	2,704	547	1,942	41	174
Raghopur ..	R	2,489	486	1,968	8	27
arbhanga District ..	T	**165,457**	**43,341**	**102,591**	**4,455**	**15,070**
	R	159,200	38,419	101,876	3,933	14,972
	U	6,257	4,922	715	522	98
Darbhanga ..	R	3,672	1,199	2,106	127	240
Hayaghat ..	R	4,424	1,479	2,536	84	325
Keotiranway ..	R	3,760	902	1,981	265	612
Singhwara ..	R	4,087	1,153	2,131	189	614
Bahadurpur ..	R	3,287	1,204	1,786	83	214
Jale ..	R	3,944	1,317	2,323	69	235
Benipur ..	R	5,157	1,690	2,403	224	840
Baheri ..	R	3,842	958	2,499	62	323
Manigachhi ..	R	5,015	1,485	2,662	164	704
Biraul ..	R	3,828	758	2,828	52	190
Ghanshyampur ..	R	3,768	716	2,399	78	575
Benipatti ..	R	5,262	1,443	2,787	184	848
Bisfi ..	R	4,449	1,137	1,993	331	988
Harlakhi ..	R	2,718	416	2,060	23	219
Madhwapur ..	R	1,985	480	1,370	41	94
Khajauli ..	R	3,484	728	2,193	117	446
Babu Barhi ..	R	3,609	515	2,588	49	457
Ladania ..	R	2,198	243	1,719	19	217
Jainagar ..	R	2,632	709	1,701	74	148
Basopatti ..	R	2,391	544	1,571	53	223

TABLE B-X—SAMPLE HOUSEHOLDS (i) ENGAGED NEITHER IN CULTIVATION NOR IN HOUSEHOLD INDUSTRY, (ii) ENGAGED EITHER IN CULTIVATION OR HOUSEHOLD INDUSTRY BUT NOT IN BOTH AND (iii) ENGAGED BOTH IN CULTIVATION AND HOUSEHOLD INDUSTRY FOR *ALL AREAS—contd.*

(*Based on* 20% *sample*)

State/Division/District Anchal	Total Rural Urban	Total number of households	Households engaged neither in cultivation nor in household industry	Households engaged in cultivation only	Households engaged in household industry only	Households engaged both in cultivation and household industry
1	2	3	4	5	6	7
Madhubani ..	R	3,392	980	1,895	114	403
Pandaul ..	R	4,133	1,346	2,106	180	501
Rajnagar ..	R	3,921	1,170	2,240	128	383
Jhanjharpur ..	R	2,370	597	1,538	53	182
Andhratharhi ..	R	2,447	384	1,583	66	414
Phulparas ..	R	4,657	828	3,410	71	348
Laukahi ..	R	3,034	711	2,186	41	96
Madhepur ..	R	5,111	1,363	3,381	75	292
Laukaha ..	R	2,774	414	2,049	75	236
Samastipur ..	R	2,970	489	2,277	12	192
Sarairanjan ..	R	3,397	359	2,713	24	301
Ujiarpur ..	R	3,585	654	2,554	61	316
Tajpur Morwa ..	R	3,241	467	2,627	31	116
Pusa ..	R	3,009	512	2,049	41	407
Rusera ..	R	4,449	1,111	2,958	67	313
Hasanpur ..	R	4,857	1,365	3,126	104	262
Singhia ..	R	2,396	682	1,627	22	65
Kusheshwar Asthan ..	R	3,348	724	2,384	55	185
Warisnagar ..	R	4,887	1,463	3,016	118	290
Kalyanpur ..	R	4,491	1,055	2,997	78	361
Dalsinghsarai ..	R	3,924	739	2,792	79	314
Bibhutpur ..	R	4,319	872	3,167	67	213
Patori ..	R	2,756	595	1,981	41	139
Mohiuddinagar ..	R	2,220	463	1,584	42	131
BHAGALPUR DIVISION	**T**	**463,850**	**133,318**	**287,038**	**14,676**	**28,818**
	R	430,473	108,514	281,451	12,210	28,298
	U	33,377	24,804	5,587	2,466	520
Monghyr District ..	**T**	**123,370**	**42,978**	**67,830**	**4,330**	**8,232**
	R	110,338	33,647	65,350	3,364	7,977
	U	13,032	9,331	2,480	966	255
Monghyr ..	R	2,015	873	1,004	53	85
Dharhara ..	R	2,027	998	863	80	86
Jamalpur ..	R	2,398	1,061	1,124	118	95
Surajgarha ..	R	4,008	1,546	1,918	161	383
Lakhisarai ..	R	3,392	983	2,168	40	201
Barahiya ..	R	1,998	780	1,164	26	28
Kharagpur ..	R	3,441	1,106	1,970	138	227
Sangrampur ..	R	2,299	707	1,345	57	190
Tarapur ..	R	2,591	1,064	1,101	245	181
Sheikhpura ..	R	2,360	757	1,450	37	116
Ariari ..	R	1,978	521	1,323	40	94
Barbigha ..	R	2,290	898	1,246	67	79
Gogri ..	R	3,025	1,058	1,469	238	260
Parbatta ..	R	3,605	1,105	1,848	162	490
Khagaria ..	R	3,757	1,497	1,907	110	243
Alauli ..	R	3,751	1,072	2,541	36	102
Simri Bakhtiarpur ..	R	3,471	1,008	2,109	99	255
Koparia ..	R	2,680	811	1,813	21	35
Chautham ..	R	2,817	1,032	1,500	91	194
Beldaur ..	R	2,612	605	1,773	81	153
Tehgra ..	R	1,271	514	702	33	22
Barauni ..	R	3,280	1,161	1,819	141	159
Bachhwara ..	R	2,929	963	1,764	84	118
Bhagwanpur ..	R	2,957	905	1,870	72	110
Begusarai I ..	R	4,346	1,613	2,179	155	399
Begusarai II ..	R	2,665	1,006	1,311	103	245
Balia ..	R	3,292	1,312	1,588	116	76

TABLE B-X—SAMPLE HOUSEHOLDS (i) ENGAGED NEITHER IN CULTIVATION NOR IN HOUSEHOLD INDUSTRY, (ii) ENGAGED EITHER IN CULTIVATION OR HOUSEHOLD INDUSTRY BUT NOT IN BOTH AND (iii) ENGAGED BOTH IN CULTIVATION AND HOUSEHOLD INDUSTRY FOR *ALL AREAS—contd.*

(*Based on* 20% *sample*)

State/Division/District Anchal	Total Rural Urban	Total number of households	Households engaged neither in cultivation nor in household industry	Households engaged in cultivation only	Households engaged in household industry only	Households engaged both in cultivation and household industry
1	2	3	4	5	6	7
Sahebpur Kamal ..	R	2,494	845	1,383	84	182
Cheria Bariarpur ..	R	2,345	802	1,259	109	175
Khudabandpur ..	R	2,239	443	1,667	34	95
Bakhri ..	R	4,268	1,413	2,583	110	162
Sikandra ..	R	3,527	840	2,497	50	140
Halsi ..	R	2,328	469	1,747	18	94
Jamui ..	R	1,632	280	1,194	22	136
Khaira ..	R	2,858	348	2,168	34	308
Chakai ..	R	2,870	135	2,479	17	239
Lakshmipur ..	R	3,430	523	2,275	96	536
Jhajha ..	R	2,683	180	1,694	113	696
Sono ..	R	2,409	213	1,535	73	588
Bhagalpur District ..	**T**	**62,038**	**22,339**	**32,083**	**3,076**	**4,540**
	R	55,794	17,590	31,452	2,283	4,469
	U	6,244	4,749	631	793	71
Sultanganj ..	R	2,558	1,190	1,123	108	137
Shahkund ..	R	2,576	990	1,314	119	153
Sabour ..	R	2,795	1,200	1,332	100	163
Jagdishpur ..	R	2,264	980	917	239	128
Nathnagar ..	R	1,844	731	953	61	99
Colgong ..	R	3,636	1,439	1,787	161	249
Gopalpur ..	R	2,720	770	1,510	162	278
Pirpainti ..	R	3,381	1,209	1,793	132	247
Sonhaula ..	R	2,193	590	1,410	72	121
Bihpur ..	R	3,303	1,138	1,514	294	357
Naugachhia ..	R	3,069	1,049	1,629	200	191
Amarpur ..	R	3,489	1,345	1,835	149	160
Sambhuganj ..	R	2,796	950	1,527	83	236
Rajaun ..	R	2,586	868	1,571	43	104
Katoria ..	R	2,425	166	1,630	30	599
Chanan ..	R	1,904	127	1,472	23	282
Belhar ..	R	2,719	640	1,824	75	180
Banka ..	R	2,390	424	1,765	42	159
Barahat ..	R	1,993	664	1,137	48	144
Dhuraiya ..	R	2,622	639	1,753	73	157
Bausi ..	R	2,531	481	1,656	69	325
Saharsa District ..	**T**	**62,191**	**16,669**	**40,546**	**1,314**	**3,662**
	R	59,653	14,973	39,881	1,180	3,619
	U	2,538	1,696	665	134	43
Kahara ..	R	2,435	552	1,621	61	201
Nauhatta ..	R	2,367	357	1,606	58	346
Mahishi ..	R	3,115	675	2,288	50	102
Sour Bazar ..	R	3,937	953	2,459	97	428
Sonbarsa ..	R	2,887	883	1,845	51	108
Supaul ..	R	3,644	782	2,564	56	242
Pipra ..	R	2,433	484	1,809	36	104
Nirmali ..	R	1,732	385	1,224	28	95
Tribeniganj ..	R	3,390	798	2,331	74	187
Kishanpur .	R	2,689	494	2,048	17	130
Marauna ..	R	1,421	159	1,167	7	88
Raghopur ..	R	3,302	933	2,117	81	171
Basantpur ..	R	1 691	551	1,051	15	74
Chhatapur ..	R	2,837	790	1,867	46	134
Madhepura ..	R	3,250	746	2,359	37	108
Murliganj ..	R	3,049	917	1,998	43	91
Kumarkhand ..	R	2,589	693	1,728	39	129

TABLE B-X—SAMPLE HOUSEHOLDS (i) ENGAGED NEITHER IN CULTIVATION NOR IN HOUSEHOLD INDUSTRY, (ii) ENGAGED EITHER IN CULTIVATION OR HOUSEHOLD INDUSTRY BUT NOT IN BOTH AND (iii) ENGAGED BOTH IN CULTIVATION AND HOUSE HOLD INDUSTRY FOR *ALL AREAS—contd.*

(*Based on* 20% *sample*)

State/Division/District Anchal	Total Rural Urban	Total number of households	Households engaged neither in cultivation nor in household industry	Households engaged in cultivation only	Households engaged in household industry only	Households engaged both in cultivation and household industry
1	2	3	4	5	6	7
Singheswar ..	R	3,525	901	2,380	78	166
Kishanganj ..	R	4,379	1,473	2,344	150	412
Alamnagar ..	R	2,527	761	1,652	51	63
Chausa ..	R	2,454	686	1,423	105	240
Purnea District ..	T	**114,921**	**37,706**	**69,075**	**3,908**	**4,232**
	R	108,025	32,342	67,989	3,535	4,159
	U	6,896	5,364	1,086	373	73
Purnea East ..	R	3,419	1,056	2,162	67	134
Krityanandnagar ..	R	3,274	1,134	1,969	65	106
Kasba ..	R	2,529	754	1,674	52	49
Amour North ..	R	1,956	707	1,045	128	76
Amour South ..	R	3,117	947	1,865	177	128
Baisi ..	R	3,109	998	1,780	216	115
Barhara ..	R	2,638	848	1,686	40	64
Dhamdaha ..	R	3,578	1,351	2,052	79	96
Bhawanipur ..	R	1,825	594	1,067	63	101
Rupauli ..	R	2,810	849	1,475	167	319
Banmankhi ..	R	4,137	1,475	2,397	68	197
Jokihat ..	R	3,330	666	2,536	34	94
Araria ..	R	3,805	932	2,652	98	123
Palasi ..	R	2,692	676	1,832	88	96
Sikti ..	R	1,810	506	1,160	59	85
Kursakatta ..	R	1,685	512	1,049	57	67
Forbesganj ..	R	3,789	1,094	2,536	48	111
Narpatganj ..	R	3,772	915	2,647	66	144
Bhargama ..	R	2,698	709	1,881	30	78
Raniganj ..	R	4,115	1,330	2,613	60	112
Kishanganj ..	R	1,136	297	734	57	48
Dighalbank ..	R	2,036	405	1,528	60	43
Bahadurganj ..	R	3,350	749	2,368	136	97
Kochadhamin ..	R	3,426	1,065	2,045	199	117
Terhagachh ..	R	1,772	406	1,174	88	104
Pothia ..	R	2,648	551	2,005	37	55
Thakurganj ..	R	3,002	632	2,254	54	62
Korha ..	R	2,601	855	1,650	42	54
Falka ..	R	2,684	806	1,580	124	174
Barari ..	R	3,922	1,381	2,217	160	164
Balrampur ..	R	1,446	524	768	106	48
Kadwa ..	R	3,744	1,314	2,002	259	169
Barsoi ..	R	3,956	1,554	2,131	152	119
Azamnagar ..	R	3,380	1,110	2,051	124	95
Pranpur ..	R	2,239	569	1,450	64	156
Katihar ..	R	2,394	788	1,455	72	79
Amdabad ..	R	1,788	398	1,203	51	136
Manihari ..	R	2,413	885	1,296	88	144
Santal Parganas District	T	**101,330**	**13,626**	**77,504**	**2,048**	**8,152**
	R	96,663	9,962	76,779	1,848	8,074
	U	4,667	3,664	725	200	78
Dumka ..	R	2,427	274	1,916	52	185
Jama ..	R	2,556	81	2,283	20	172
Shikaripara ..	R	2,512	192	2,021	33	266
Ranishwar ..	R	2,260	466	1,544	89	161
Ramgarh ..	R	3,044	70	2,873	10	91
Jarmundi ..	R	2,980	124	2,536	35	285
Masalia ..	R	2,545	133	2,148	38	226

TABLE B-X—SAMPLE HOUSEHOLDS (i) ENGAGED NEITHER IN CULTIVATION NOR IN HOUSEHOLD INDUSTRY, (ii) ENGAGED EITHER IN CULTIVATION OR HOUSEHOLD INDUSTRY BUT NOT IN BOTH AND (iii) ENGAGED BOTH IN CULTIVATION AND HOUSE-HOLD INDUSTRY FOR *ALL AREAS—contd.*

(*Based on* 20% *sample*)

State/Division/District/Anchal	Total Rural Urban	Total number of households	Households engaged neither in cultivation nor in household industry	Households engaged in cultivation only	Households engaged in household industry only	Households engaged both in cultivation and household industry
1	2	3	4	5	6	7
Saraivahat ..	R	2,222	83	1,889	9	241
Kathikund ..	R	1,369	79	1,088	24	178
Gopikandar ..	R	862	43	749	15	55
Deoghar ..	R	2,615	215	2,042	32	326
Sarawan ..	R	2,045	144	1,682	22	197
Mohanpur ..	R	2,244	166	1,709	21	408
Madhupur ..	R	2,560	166	2,121	25	248
Karon ..	R	1,872	172	1,586	16	98
Sarath ..	R	2,162	177	1,831	27	127
Palojori ..	R	2,180	86	1,856	22	216
Godda ..	R	3,438	297	2,691	55	395
Pathargama ..	R	2,980	367	2,377	43	193
Mahagama ..	R	2,172	188	1,749	44	191
Meherma ..	R	3,142	632	2,241	93	176
Poreyahat ..	R	3,321	202	2,760	36	323
Sundarpahari ..	R	1,431	39	1,229	23	140
Boarijore ..	R	2,305	106	1,889	55	255
Jamtara ..	R	3,078	181	2,712	30	155
Narayanpur ..	R	2,434	51	2,141	6	236
Nala ..	R	3,384	329	2,723	66	266
Kundahit ..	R	2,656	361	2,111	60	124
Rajmahal ..	R	3,199	873	2,006	128	192
Barharwa ..	R	2,134	790	1,179	72	93
Sahibganj ..	R	907	337	373	56	141
Barhait ..	R	2,173	138	1,601	123	311
Pathna ..	R	1,536	107	1,307	32	90
Borio ..	R	3,181	328	2,539	127	187
Taljhari ..	R	1,603	298	1,199	40	66
Pakaur ..	R	2,831	709	1,864	83	175
Pakuria ..	R	2,051	126	1,682	41	202
Maheshpur ..	R	3,479	537	2,636	44	262
Hiranpur ..	R	1,395	175	956	52	212
Litipara ..	R	2,167	118	1,916	20	113
Amrapara ..	R	1,211	62	1,024	29	96
CHOTANAGPUR DIVISION	T	**341,457**	**89,785**	**223,111**	**5,555**	**23,006**
	R	296,990	50,570	219,068	4,635	22,717
	U	44,467	39,215	4,043	920	289
Palamau District ..	T	**46,057**	**9,406**	**31,892**	**849**	**3,910**
	R	43,985	7,876	31,474	765	3,870
	U	2,072	1,530	418	84	40
Daltonganj ..	R	1,492	259	1,160	21	52
Chainpur ..	R	2,585	565	1,778	54	188
Leslieganj ..	R	1,701	230	1,358	9	104
Panki ..	R	1,988	352	1,391	20	225
Chhatarpur ..	R	2,327	456	1,655	51	165
Hariharganj .	R	1,107	326	442	64	275
Patan ..	R	2,416	542	1,704	33	137
Bishrampur ..	R	2,976	482	2,202	47	245
Manatu ..	R	1,593	218	1,223	11	141
Hussainabad ..	R	2,997	885	1,740	142	230
Meral ..	R	1,992	247	1,400	31	314
Garhwa ..	R	1,916	393	1,263	54	206
Untari ..	R	2,117	372	1,538	39	168
Dhurki ..	R	910	142	676	3	89
Ranka ..	R	1,934	284	1,502	30	118
Bhandaria ..	R	758	91	612	10	45
Majhiaon ..	R	2,156	352	1,517	23	264

TABLE B-X—SAMPLE HOUSEHOLDS (i) ENGAGED NEITHER IN CULTIVATION NOR IN HOUSEHOLD INDUSTRY, (ii) ENGAGED EITHER IN CULTIVATION OR HOUSEHOLD INDUSTRY BUT NOT IN BOTH AND (iii) ENGAGED BOTH IN CULTIVATION AND HOUSEHOLD INDUSTRY FOR *ALL AREAS—contd.*

(*Based on* 20% *sample*)

State/Division/District/Anchal	Total Rural Urban	Total number of households	Households engaged neither in cultivation nor in household industry	Households engaged in cultivation only	Households engaged in household industry only	Households engaged both in cultivation and household industry
1	2	3	4	5	6	7
Bhawanathpur ..	R	1,841	207	1,287	17	330
Balumath ..	R	2,172	289	1,664	19	200
Chandwa ..	R	1,356	202	1,043	21	90
Latehar						
Manika ..	R	1,557	248	1,229	8	72
Barwadih ..	R	1,199	199	926	9	65
Mahuadanr ..	R	1,336	363	899	20	54
Garu ..	R	1,096	97	900	24	75
	R	463	75	365	5	18
Hazaribagh District ..	**T**	**87,133**	**17,170**	**61,551**	**1,051**	**7,361**
	R	80,092	11,686	60,252	875	7,279
	U	7,041	5,484	1,299	176	82
Barhi						
Barkatha ..	R	1,901	251	1,521	25	104
Bagodar ..	R	1,743	105	1,486	14	138
Bishungarh ..	R	2,802	148	2,394	31	229
Hazaribagh ..	R	2,002	150	1,629	25	198
Katkamsandi ..	R	1,503	218	1,227	5	53
Ichak ..	R	1,837	258	1,443	14	122
Barkagaon ..	R	1,788	274	1,399	30	85
Keredari ..	R	1,524	129	1,205	20	170
Tandwa ..	R	1,351	168	954	16	213
		1,236	187	935	10	104
Mandu ..	R	2,357	879	1,304	34	140
Nagri (Churchu) ..	R	1,414	351	892	11	160
Ramgarh ..	R	2,444	456	1,842	40	106
Jainagar ..	R	1,664	108	1,492	3	61
Gola ..	R	2,250	156	1,916	19	159
Gumia ..	R	2,680	504	1,990	23	163
Peterbar ..	R	1,642	140	1,481	7	14
Kasmar ..	R	1,225	68	1,048	7	102
Jaridih ..	R	1,862	83	1,700	3	76
Kodarma ..	R	2,503	719	1,641	40	103
Markacho ..	R	1,637	55	1,458	4	120
Patratu ..	R	2,516	1,294	1,183	14	25
Chauparan ..	R	2,395	337	1,961	32	65
Itkhori ..	R	2,280	316	1,814	23	127
Huntergani ..	R	1,907	366	1,358	17	166
Pratap Pur ..	R	1,586	264	1,107	13	202
Chatra ..	R	1,733	325	1,325	14	69
Simaria ..	R	1,740	297	1,285	14	144
Gawan ..	R	1,555	191	1,163	16	185
Tisri ..	R	1,341	148	571	69	553
Satgawan ..	R	960	167	707	21	65
Jamua ..	R	3,085	164	2,417	34	470
Deori ..	R	2,060	67	1,156	49	788
Dhanwar ..	R	2,742	161	2,444	39	98
Birni ..	R	1,782	41	1,618	9	114
Giridih ..	R	2,111	864	1,215	6	26
Bengabad ..	R	1,787	70	1,053	33	631
Gande ..	R	1,948	87	1,523	15	323
Dumri ..	R	2,467	219	1,960	35	253
Nawadih ..	R	2,171	93	1,775	24	279
Pirtanr						
Bermo ..	R	1,464	137	1,247	10	70
	R	1,097	671	413	7	6
Ranchi District ..	**T**	**79,472**	**11,228**	**61,307**	**1,520**	**5,417**
	R	72,872	5,907	60,399	1,248	5,318
	U	6,600	5,321	908	272	99

TABLE B-X—SAMPLE HOUSEHOLDS (i) ENGAGED NEITHER IN CULTIVATION NOR IN HOUSEHOLD INDUSTRY, (ii) ENGAGED EITHER IN CULTIVATION OR HOUSEHOLD INDUSTRY BUT NOT IN BOTH AND (iii) ENGAGED BOTH IN CULTIVATION AND HOUSEHOLD INDUSTRY FOR *ALL AREAS—contd.*

(*Based on* 20% *sample*)

State/Division/District/Anchal	Total Rural Urban	Total number of households	Households engaged neither in cultivation nor in household industry	Households engaged in cultivation only	Households engaged in household industry only	Households engaged both in cultivation and household industry
1	2	3	4	5	6	7
Lohardaga ..	R	1,788	68	1,583	14	123
Kisko ..	R	1,115	116	913	12	74
Gamharia ..	R	1,621	79	1,325	21	196
Kuru ..	R	1,589	109	1,302	19	159
Burmu ..	R	1,620	256	1,229	21	114
Mandar ..	R	3,009	195	2,493	52	269
Bero ..	R	2,195	201	1,856	33	105
Lapung ..	R	1,175	53	1,001	34	87
Ratu ..	R	2,221	397	1,405	56	363
Kanke ..	R	2,828	524	1,974	41	289
Khijri ..	R	3,135	1,012	1,938	57	128
Ormanjhi ..	R	1,196	50	969	22	155
Silli ..	R	2,401	262	1,928	58	153
Angara ..	R	1,869	93	1,684	9	83
Karra ..	R	1,994	168	1,652	36	138
Torpa ..	R	2,570	109	2,249	58	154
Khunti ..	R	1,837	76	1,632	36	93
Murhu ..	R	1,753	92	1,415	56	190
Bundu ..	R	1,470	109	1,246	29	86
Sonahatu ..	R	2,506	119	2,134	46	207
Tamar I ..	R	2,797	208	2,370	48	171
Tamar II (Erki) ..	R	1,925	96	1,655	66	108
Bishunpur ..	R	1,030	96	791	16	127
Chainpur ..	R	1,033	44	880	17	92
Dumri ..	R	1,564	61	1,364	34	105
Ghagra ..	R	1,868	92	1,679	14	83
Sisai ..	R	3,154	129	2,868	22	135
Gumla ..	R	2,500	130	2,118	46	206
Raidih ..	R	1,467	82	1,234	33	118
Palkot ..	R	1,654	109	1,392	31	122
Basia ..	R	1,533	68	1,317	38	110
Konbir ..	R	1,489	67	1,266	27	129
Bano ..	R	1,828	72	1,666	18	72
Kolebira ..	R	2,977	211	2,588	37	141
Simdega ..	R	2,217	113	1,886	34	184
Thethai-Tangar ..	R	1,753	91	1,527	21	114
Kurdeg ..	R	1,610	103	1,357	32	118
Bolba ..	R	581	47	513	4	17
Dhanbad District ..	**T**	**45,295**	**24,861**	**18,540**	**671**	**1,223**
	R	33,177	13,768	17,788	433	1,188
	U	12,118	11,093	752	238	35
Gobindpur ..	R	2,743	299	2,159	54	231
Jharia-*cum*-Jorapokhar-*cum*-Sindri	R	4,590	4,393	161	35	1
Dhanbad-*cum*-Kenduadih-*cum*-Jagta	R	3,759	3,136	572	44	7
Baliapur ..	R	1,573	268	1,221	35	49
Nirsa-*cum*-Chirkunda ..	R	4,547	1,707	2,646	59	135
Tundi ..	R	2,123	123	1,876	26	98
Topchanchi ..	R	1,623	187	1,297	39	100
Baghmara-*cum*-Katras	R	4,827	2,688	2,018	61	60
Chas ..	R	3,923	278	3,394	27	224
Chandankiyari ..	R	3,469	689	2,444	53	283
Singhbhum District ..	**T**	**83,500**	**27,120**	**49,821**	**1,464**	**5,095**
	R	66,864	11,333	49,155	1,314	5,062
	U	16,636	15,787	666	150	33

TABLE B-X—SAMPLE HOUSEHOLDS (i) ENGAGED NEITHER IN CULTIVATION NOR IN HOUSEHOLD INDUSTRY, (ii) ENGAGED EITHER IN CULTIVATION OR HOUSEHOLD INDUSTRY BUT NOT IN BOTH AND (iii) ENGAGED BOTH IN CULTIVATION AND HOUSEHOLD INDUSTRY FOR *ALL AREAS—concld.*

(*Based on* 20% *sample*)

State/Division/District/Anchal	Total Rural Urban	Total number of households	Households engaged neither in cultivation nor in household industry	Households engaged in cultivation only	Households engaged in household industry only	Households engaged both in cultivation and household industry
1	2	3	4	5	6	7
Chakradharpur ..	R	4,321	308	2,943	152	918
Goilkera ..	R	1,723	150	1,469	19	85
Sonua ..	R	2,534	255	2,001	93	185
Chaibasa ..	R	3,686	663	2,881	73	69
Manjhari ..	R	3,190	194	2,488	46	462
Jhinkpani ..	R	3,140	341	2,571	53	175
Majhgaon ..	R	3,480	199	2,853	39	389
Jagannathpur ..	R	3,871	730	3,056	22	63
Manoharpur ..	R	2,396	635	1,585	46	130
Golmuri-*cum*-Jugsalai	R	3,082	2,118	951	11	2
Potka ..	R	4,104	619	3,168	79	238
Ghatsila ..	R	1,659	336	1,264	16	43
Dhalbhumgarh ..	R	1,628	378	1,081	52	117
Musabani ..	R	2,531	728	1,629	60	114
Chakulia ..	R	2,604	512	1,808	90	194
Baharagora ..	R	3,426	797	2,269	128	232
Patamda ..	R	2,983	251	2,519	46	167
Kharsawan ..	R	1,575	233	1,102	39	201
Kuchai ..	R	1,404	61	1,078	28	237
Seraikela ..	R	2,573	439	1,967	54	113
Adityapur ..	R	1,745	612	975	42	116
Gobindpur (Rajnagar)	R	2,810	232	2,561	3	14
Chandil ..	R	2,039	256	1,314	63	406
Nimdih ..	R	2,268	188	1,926	27	127
Ichagarh ..	R	2,092	98	1,696	33	265

TABLE B-XI

SAMPLE HOUSEHOLDS ENGAGED IN CULTIVATION BY INTEREST IN LAND AND SIZE OF LAND CULTIVATED IN RURAL AND URBAN AREAS SEPARATELY

TABLE B-XI—SAMPLE HOUSEHOLDS ENGAGED IN CULTIVATION BY INTEREST IN LAND AND SIZE OF LAND CULTIVATED IN RURAL AND URBAN AREAS SEPARATELY

FLYLEAF

This table has been prepared on a 20 per cent sample of households and for rural and urban areas separately. Figures are being presented for the State, Divisions, Districts and Anchals. For the Anchals, however, only rural figures are being given.

The Table seeks to make a more detailed study of the cultivating households which have been separated in the previous table (Table B-X). Cultivating households have been classified in this table according to the size of land cultivated. They have further been cross-tabulated by the interest in the land under three broad categories, *viz.*, (i) owned or held from Government, (ii) held from private persons or institutions for payment in money, kind or share, and (iii) partly held from Government and partly from private persons or institutions for payment in money, kind or share. Some of the local terms by which these interests in land are known in this State are noted below :

Owned or held from Government	Held from private persons or institutions for payment in money, kind or share
1	2
Bakasht Malik	Adhi
Brahmottar	Batai
Bakast	Batai Nisf
Jagir Babuan	Bhaoli
Jagir Cheroan and Jagir Kharwar	Babuan Khorposh
Jagir Inami	Chakran & Debottar
Kayemi	Ijara
Khorpos	Jagir Goraiti
Khunt Katti	Mustagiri
Kewala	Pradhani Jote
Lakheraj	Rehan
Milik	Shikmi
	Sudbharna

Owned or held from Government	Held from private persons or institutions for payment in money, kind or share
1	2
Mokarri	Thika
Mundari Khuntkatta	Zarpeshgi
Zirat	

The holding sizes in acres are :—Less than 1, 1.0—2.4, 2.5—4.9, 5.0—7.4, 7.5—9.9, 10.0—12.4, 12.5—14.9, 15.0—29.9, 30.0—49.9, 50+ and another category for unspecified sizes.

This table gives very useful information on the size of holdings, which is of great interest to the administration and planners. Indications as to the number of holdings likely to be (i) deficit, (ii) self-sufficient, and (iii) surplus for self-consumption can be derived from this table for future planning in the agricultural sector of the State's economy.

Of 1,138,364 sample households engaged in cultivation, 813,866 or 71.5 per cent have small holdings, *i.e.*, below 5 acres ; 259,593 or 22.8 per cent have medium-sized holdings, *i.e.*, between 5.0 and 14.9 acres ; and slightly less than 5.7 per cent can be said to be holders of large holdings in the range of 15.0 acres and above. Sizes of holdings in 743 sample households were not recorded.

During the 1951 Census, no data were collected for eliciting information on the size of holdings in this State. But a Sample Survey was undertaken in the year 1952 (Sample of 3 in 1,000). The results of this Survey can be seen in Annexure 'G' at page 156 of Part I of the 1951 Census Report. It gives the number of households by size of holding for each District, State and Natural Division.

TABLE B-XI—SAMPLE HOUSEHOLDS ENGAGED IN CULTIVATION CLASSIFIED BY INTEREST IN LAND AND SIZE OF LAND CULTIVATED IN RURAL AND URBAN AREAS SEPARATELY

(Based on 20% sample)

Interest in land cultivated	No. of cultivating households	Households engaged in cultivation by size of land in acres: Less than 1	1.0—2.4	2.5—4.9	5.0—7.4	7.5—9.9	10.0—12.4	12.5—14.9	15.0—29.9	30.0—49.9	50+	Unspecified
1	2	3	4	5	6	7	8	9	10	11	12	13
BIHAR STATE—ALL RURAL AREAS												
TOTAL ..	**1,138,364**	**244,817**	**303,380**	**265,669**	**138,900**	**58,067**	**42,164**	**20,462**	**47,881**	**11,495**	**4,786**	**743**
(a) ..	772,109	178,051	211,184	168,540	87,647	36,444	29,182	13,522	34,378	8,828	3,729	604
(b) ..	83,518	34,443	24,927	15,608	5,564	1,530	721	230	329	79	61	26
(c) ..	282,737	32,323	67,269	81,521	45,689	20,093	12,261	6,710	13,174	2,588	996	113
PATNA DIVISION—ALL RURAL AREAS												
TOTAL ..	**184,134**	**32,748**	**41,196**	**41,458**	**26,280**	**11,948**	**9,538**	**5,021**	**11,999**	**2,912**	**1,002**	**32**
(a) ..	125,466	24,069	28,568	25,411	16,835	7,837	6,905	3,571	9,111	2,336	805	18
(b) ..	14,562	5,595	4,346	2,907	1,074	276	174	51	92	24	21	2
(c) ..	44,106	3,084	8,282	13,140	8,371	3,835	2,459	1,399	2,796	552	176	12
PATNA DISTRICT—ALL RURAL AREAS												
TOTAL ..	**48,276**	**10,686**	**11,399**	**10,464**	**6,503**	**2,765**	**2,070**	**1,170**	**2,481**	**552**	**178**	**8**
(a) ..	32,972	7,439	7,900	6,515	4,327	1,969	1,538	828	1,875	432	145	4
(b) ..	3,725	2,062	953	504	133	29	11	9	10	6	6	2
(c) ..	11,579	1,185	2,546	3,445	2,043	767	521	333	596	114	27	2
Patna Rural (a) Anchal—Rural												
Total ..	608	173	162	128	58	35	13	10	22	6	1	..
(a) ..	390	98	109	80	41	25	10	4	18	4	1	..
(b) ..	102	56	21	18	3	1	..	1	1	1	..	..
(c) ..	116	19	32	30	14	9	3	5	3	1	..	..
Patna Rural (b) Anchal—Rural												
Total ..	258	67	83	54	20	15	10	3	3	1	2	..
(a) ..	157	44	52	28	12	9	7	1	2	..	2	..
(b) ..	45	18	19	7	1	..	..	..	..	..	..	..
(c) ..	56	5	12	19	7	6	3	2	1	1	..	..
Phulwari Anchal—Rural												
Total ..	1,844	424	490	393	244	107	60	29	71	18	7	1
(a) ..	1,498	337	397	316	195	97	55	25	57	14	5	..
(b) ..	124	67	34	16	3	2	..	..	1	..	..	1
(c) ..	222	20	59	61	46	8	5	4	13	4	2	..
Masaurhi Anchal—Rural												
Total ..	1,756	382	434	323	215	103	96	46	105	40	11	1
(a) ..	1,132	204	295	196	131	77	79	38	79	29	4	..
(b) ..	206	135	38	19	3	3	..	..	1	3	3	1
(c) ..	418	43	101	108	81	23	17	8	25	8	4	..
Dhanarua Anchal—Rural												
Total ..	1,704	345	431	379	218	101	71	37	92	22	7	1
(a) ..	1,291	273	329	267	169	75	55	23	73	19	7	1
(b) ..	65	32	25	8	..	..	..	..	..	..	..	..
(c) ..	348	40	77	104	49	26	16	14	19	3	..	..

(a)—Owned or held from Government (b)—Held from private persons or institutions for payment in money, kind or share
(c)—Partly held from Government and partly from private persons or institutions for payment in money, kind or share

TABLE B-XI—SAMPLE HOUSEHOLDS ENGAGED IN CULTIVATION CLASSIFIED BY INTEREST IN LAND AND SIZE OF LAND CULTIVATED IN RURAL AND URBAN AREAS SEPARATELY—*contd.*

(*Based on 20% sample*)

Interest in land cultivated	No. of cultivating households	Households engaged in cultivation by size of land in acres: Less than 1	1.0—2.4	2.5—4.9	5.0—7.4	7.5—9.9	10.0—12.4	12.5—14.9	15.0—29.9	30.0—49.9	50+	Un-specified
1	2	3	4	5	6	7	8	9	10	11	12	13
Punpun Anchal—Rural												
Total ..	1,113	263	236	214	129	69	57	42	78	18	7	..
(a) ..	719	161	159	123	86	45	41	29	58	13	4	..
(b) ..	134	77	30	16	4	..	2	1	2	1	1	..
(c) ..	260	25	47	75	39	24	14	12	18	4	2	..
Maner Anchal—Rural												
Total ..	1,706	295	448	472	232	98	56	40	55	3	5	2
(a) ..	791	158	195	196	110	51	26	18	31	1	4	1
(b) ..	294	103	111	55	15	4	2	3	..	..	1	..
(c) ..	621	34	142	221	107	43	28	19	24	2	..	1
Bihta Anchal—Rural												
Total ..	1,983	380	458	521	297	125	68	43	76	12	3	..
(a) ..	1,165	207	271	290	182	76	41	29	58	8	3	..
(b) ..	170	111	34	19	2	2	2	..	..	..	..	..
(c) ..	648	62	153	212	113	47	25	14	18	4	..	..
Dinapur-*cum*-Khagaul Anchal—Rural												
Total ..	1,320	215	363	378	161	69	55	29	40	8	2	..
(a) ..	865	164	252	210	94	47	41	15	33	7	2	..
(b) ..	102	36	32	29	4	1	..	..	..	..	..	..
(c) ..	353	15	79	139	63	21	14	14	7	1	..	..
Bikram Anchal—Rural												
Total ..	2,604	642	562	604	353	164	94	52	110	20	3	..
(a) ..	1,488	358	316	330	202	100	57	32	76	14	3	..
(b) ..	307	205	53	39	6	2	1	1	..	..	..	..
(c) ..	809	79	193	235	145	62	36	19	34	6	..	..
Paliganj Anchal—Rural												
Total ..	2,134	434	501	481	292	117	117	46	119	21	6	..
(a) ..	1,490	288	368	303	199	80	95	34	98	20	5	..
(b) ..	142	92	30	16	1	3	..	..	..	..	..	..
(c) ..	502	54	103	162	92	34	22	12	21	1	1	..
Naubatpur Anchal—Rural												
Total ..	1,778	381	407	405	274	105	64	46	79	14	3	..
(a) ..	1,159	237	279	250	162	74	52	35	53	14	3	..
(b) ..	146	94	28	15	7	2	..	..	..	..	..	..
(c) ..	473	50	100	140	105	29	12	11	26	..	..	..
Fatwah Anchal—Rural												
Total ..	2,218	427	523	489	306	118	96	62	145	37	15	..
(a) ..	1,526	325	374	305	184	79	73	48	101	26	11	..
(b) ..	128	56	43	21	6	1	..	..	..	1	..	..
(c) ..	564	46	106	163	116	38	23	14	44	10	4	..

(a)—Owned or held from Government (b)—Held from private persons or institutions for payment in money, kind or share
(c)—Partly held from Government and partly from private persons or institutions for payment in money, kind or share

TABLE B-XI—SAMPLE HOUSEHOLDS ENGAGED IN CULTIVATION CLASSIFIED BY INTEREST IN LAND AND SIZE OF LAND CULTIVATED IN RURAL AND URBAN AREAS SEPARATELY—*contd.*

(*Based on 20% sample*)

Interest in land cultivated	No. of cultivating households	Households engaged in cultivation by size of land in acres: Less than 1	1.0—2.4	2.5—4.9	5.0—7.4	7.5—9.9	10.0—12.4	12.5—14.9	15.0—29.9	30.0—49.9	50+	Un-specified
1	2	3	4	5	6	7	8	9	10	11	12	13
Barh Anchal—Rural												
Total ..	1,950	445	429	402	277	110	66	70	103	35	13	..
(a) ..	1,237	324	255	221	173	71	46	42	68	24	13	..
(b) ..	128	61	49	11	6	1	..	..	..	..	..	..
(c) ..	585	60	125	170	98	38	20	28	35	11	..	..
Pandarakh Anchal—Rural												
Total ..	1,735	377	372	386	257	84	73	47	113	17	7	2
(a) ..	1,101	293	223	219	149	48	45	30	77	11	5	1
(b) ..	130	46	42	23	14	3	1	..	1	..	..	..
(c) ..	504	38	107	144	94	33	27	17	35	6	2	1
Bakhtiarpur Anchal—Rural												
Total ..	1,194	211	217	295	183	94	57	36	73	20	8	..
(a) ..	685	148	118	148	97	52	33	22	45	15	7	..
(b) ..	105	38	39	22	3	1	..	2	..	..	..	..
(c) ..	404	25	60	125	83	41	24	12	28	5	1	..
Harnaut Anchal—Rural												
Total ..	1,390	355	249	235	204	98	68	58	92	26	5	..
(a) ..	921	263	163	123	119	70	48	42	67	21	5	..
(b) ..	89	46	18	20	5	..	..	..	..	..	..	..
(c) ..	380	46	68	92	80	28	20	16	25	5	..	..
Mokameh Anchal—Rural												
Total ..	1,431	240	298	277	209	89	86	46	127	45	14	..
(a) ..	929	169	210	166	115	65	51	25	89	30	9	..
(b) ..	121	46	43	21	9	..	1	..	1	..	..	..
(c) ..	381	25	45	90	85	24	34	21	37	15	5	..
Sarmera Anchal—Rural												
Total ..	899	214	159	182	133	41	40	27	77	16	10	..
(a) ..	548	141	97	94	75	24	25	16	54	14	8	..
(b) ..	89	47	22	10	8	..	..	1	1	..	..	..
(c) ..	262	26	40	78	50	17	15	10	22	2	2	..
Bihar Anchal—Rural												
Total ..	1,711	337	489	465	181	66	62	33	64	12	2	..
(a) ..	1,199	270	333	284	123	45	50	27	57	8	2	..
(b) ..	88	28	38	18	3	1	..	..	..	..	..	..
(c) ..	424	39	118	163	55	20	12	6	7	4	..	..
Noorsarai Anchal—Rural												
Total ..	1,383	401	348	255	181	68	62	19	42	7	..	..
(a) ..	1,053	279	256	188	156	63	48	17	39	7	..	..
(b) ..	90	77	10	3	..	..	..	..	..	..	..	..
(c) ..	240	45	82	64	25	5	14	2	3	..	..	..

(a)—Owned or held from Government (b)—Held from private persons or institutions for payment in money, kind or share
(c)—Partly held from Government and partly from private persons or institutions for payment in money, kind or share

TABLE B-XI—SAMPLE HOUSEHOLDS ENGAGED IN CULTIVATION CLASSIFIED BY INTEREST IN LAND AND SIZE OF LAND CULTIVATED IN RURAL AND URBAN AREAS SEPARATELY—*contd.*

(*Based on* 20% *sample*)

Interest in land cultivated	No. of cultivating households	Households engaged in cultivation by size of land in acres: Less than 1	1.0—2.4	2.5—4.9	5.0—7.4	7.5—9.9	10.0—12.4	12.5—14.9	15.0—29.9	30.0—49.9	50+	Un-specified
1	2	3	4	5	6	7	8	9	10	11	12	13
Rahui Anchal—Rural												
Total ..	1,306	325	322	304	160	54	53	27	49	9	3	..
(a) ..	1,040	274	258	222	124	48	42	24	37	8	3	..
(b) ..	41	24	7	6	4	..	..	..	..	..	..	..
(c) ..	225	27	57	76	32	6	11	3	12	1	..	..
Asthawan Anchal—Rural												
Total ..	1,954	400	462	444	292	95	84	44	110	15	8	..
(a) ..	1,419	325	336	268	203	72	69	35	90	14	7	..
(b) ..	121	36	40	33	10	..	1	..	1	..	..	..
(c) ..	414	39	86	143	79	23	14	9	19	1	1	..
Giriak Anchal—Rural												
Total ..	1,165	171	332	285	195	60	51	21	37	9	4	..
(a) ..	943	147	270	212	161	50	43	15	32	9	4	..
(b) ..	23	7	12	4	..	..	..	..	..	..	..	..
(c) ..	199	17	50	69	34	10	8	6	5	..	..	..
Rajgir Anchal—Rural												
Total ..	2,592	503	553	549	395	184	129	82	158	31	8	..
(a) ..	1,937	404	417	369	281	141	99	61	129	29	7	..
(b) ..	127	55	35	28	7	1	1	..	..	..	..	..
(c) ..	528	44	101	152	107	42	29	21	29	2	1	..
Chandi Anchal—Rural												
Total ..	2,507	704	582	455	276	147	113	61	139	23	7	..
(a) ..	1,900	535	442	329	200	113	93	51	113	18	6	..
(b) ..	142	97	30	10	3	1	..	..	..	..	1	..
(c) ..	465	72	110	116	73	33	20	10	26	5	..	..
Hilsa Anchal—Rural												
Total ..	2,443	826	576	413	283	113	82	34	96	17	3	..
(a) ..	1,475	366	380	272	208	76	65	21	73	12	2	..
(b) ..	369	324	34	7	3	..	..	..	1	..	..	..
(c) ..	599	136	162	134	72	37	17	13	22	5	1	..
Ekangar Sarai Anchal—Rural												
Total ..	1,846	433	475	322	233	118	83	47	95	30	9	1
(a) ..	1,490	375	378	231	196	96	60	41	77	26	9	1
(b) ..	44	24	14	4	2	..	..	..	..	..	..	..
(c) ..	312	34	83	87	35	22	23	6	18	4	..	..
Islampur Anchal—Rural												
Total ..	1,744	316	438	354	245	118	104	33	111	20	5	..
(a) ..	1,424	271	369	275	180	100	89	28	91	17	4	..
(b) ..	53	25	21	6	1	..	..	..	..	..	..	..
(c) ..	267	20	48	73	64	18	15	5	20	3	1	..

(a)—Owned or held from Government (b—Held from private persons or institutions for payment in money, kind or share
(c)—Partly held from Government and partly from private persons or institutions for payment in money, kind or share

TABLE B-XI—SAMPLE HOUSEHOLDS ENGAGED IN CULTIVATION CLASSIFIED BY INTEREST IN LAND AND SIZE OF LAND CULTIVATED IN RURAL AND URBAN AREAS SEPARATELY—*contd.*

(*Based on* 20% *sample*)

Interest in land cultivated	No. of cultivating households	Households engaged in cultivation by size of land in acres: Less than 1	1.0—2.4	2.5—4.9	5.0—7.4	7.5—9.9	10.0—12.4	12.5—14.9	15.0—29.9	30.0—49.9	50+	Un-specified
1	2	3	4	5	6	7	8	9	10	11	12	13
GAYA DISTRICT—ALL RURAL AREAS												
TOTAL ..	**75,106**	**14,076**	**17,990**	**17,010**	**10,173**	**4,540**	**3,742**	**1,775**	**4,380**	**1,015**	**381**	**24**
(a) ..	54,985	11,020	13,324	11,565	7,151	3,183	2,865	1,319	3,398	830	316	14
(b) ..	4,386	1,801	1,297	768	296	79	63	15	53	9	5	..
(c) ..	15,735	1,255	3,369	4,677	2,726	1,278	814	441	929	176	60	10
Manpur Anchal—Rural												
Total ..	824	224	168	181	100	44	24	14	49	13	6	1
(a) ..	448	124	93	81	57	24	17	8	30	9	5	..
(b) ..	116	70	24	19	1	..	1	..	1	..	..	..
(c) ..	260	30	51	81	42	20	6	6	18	4	1	1
Gaya Town Anchal—Rural												
Total ..	1,165	295	311	246	133	44	43	29	51	9	4	..
(a) ..	791	204	192	164	101	35	34	19	34	7	1	..
(b) ..	125	64	38	19	1	1	..	1	1	..	..	..
(c) ..	249	27	81	63	31	8	9	9	16	2	3	..
Bodh Gaya Anchal—Rural												
Total ..	1,459	368	292	346	201	74	51	46	57	18	6	..
(a) ..	794	213	144	182	115	43	29	28	28	9	3	..
(b) ..	151	88	35	19	5	1	1	1	1	..	..	..
(c) ..	514	67	113	145	81	30	21	17	28	9	3	..
Wazirganj Anchal—Rural												
Total ..	2,154	449	472	451	288	146	73	89	139	33	9	5
(a) ..	1,534	322	326	306	195	110	60	69	106	30	8	2
(b) ..	169	82	48	22	8	3	2	1	3	..	..	..
(c) ..	451	45	98	123	85	33	11	19	30	3	1	3
Paraiya Anchal—Rural												
Total ..	1,519	210	331	334	238	115	94	44	109	34	8	2
(a) ..	1,150	153	250	253	173	82	76	37	90	28	6	2
(b) ..	82	29	28	11	4	1	3	..	2	3	1	..
(c) ..	287	28	53	70	61	32	15	7	17	3	1	..
Atri Anchal—Rural												
Total ..	2,128	333	480	485	279	131	141	61	158	33	22	5
(a) ..	1,654	285	378	347	216	93	115	44	126	27	19	4
(b) ..	77	27	33	10	2	1	3	..	1	..	..	..
(c) ..	397	21	69	128	61	37	23	17	31	6	3	1
Khizir Sarai Anchal—Rural												
Total ..	1,313	274	326	303	166	58	64	31	64	16	11	..
(a) ..	992	231	244	189	126	53	50	27	52	12	8	..
(b) ..	42	14	17	9	1	..	1	..	..	..	..	..
(c) ..	279	29	65	105	39	5	13	4	12	4	3	..

(a)—Owned or held from Government (b)—Held from private persons or institutions for payment in money, kind or share
(c)—Partly held from Government and partly from private persons or institutions for payment in money, kind or share

TABLE B-XI—SAMPLE HOUSEHOLDS EGNAGED IN CULTIVATION CLASSIFIED BY INTEREST IN LAND AND SIZE OF LAND CULTIVATED IN RURAL AND URBAN AREAS SEPARATELY—*contd.*

(*Based on* 20% *sample*)

Interest in land cultivated	No. of cultivating households	Households engaged in cultivation by size of land in acres: Less than 1	1.0—2.4	2.5—4.9	5.0—7.4	7.5—9.9	10.0—12.4	12.5—14.9	15.0—29.9	30.0—49.9	50+	Un-specified
1	2	3	4	5	6	7	8	9	10	11	12	13
Tikari Anchal—Rural												
Total ..	1,987	399	521	451	241	126	82	54	90	15	8	..
(*a*) ..	1,201	277	303	233	153	75	47	38	60	10	5	..
(*b*) ..	175	75	65	25	5	2	3	..	..	..	..	..
(*c*) ..	611	47	153	193	83	49	32	16	30	5	3	..
Belaganj Anchal—Rural												
Total ..	1,516	267	381	355	206	91	77	46	79	11	2	1
(*a*) ..	1,191	223	284	261	163	77	69	37	67	8	2	..
(*b*) ..	77	25	35	15	2	..	..	..	..	..	..	..
(*c*) ..	248	19	62	79	41	14	8	9	12	3	..	1
Konch Anchal—Rural												
Total ..	1,873	252	361	404	266	146	117	78	193	40	16	..
(*a*) ..	1,503	230	298	318	195	107	90	63	150	36	16	..
(*b*) ..	57	11	14	16	9	2	2	..	2	1	..	..
(*c*) ..	313	11	49	70	62	37	25	15	41	3	..	..
Mohanpur Anchal—Rural												
Total ..	1,539	343	489	351	195	63	27	10	49	9	2	1
(*a*) ..	1,160	275	376	254	146	37	19	8	36	7	2	..
(*b*) ..	99	50	36	8	3	1	..	..	1	..	..	..
(*c*) ..	280	18	77	89	46	25	8	2	12	2	..	1
Barachatti Anchal—Rural												
Total ..	1,571	377	491	397	163	55	33	19	24	10	2	..
(*a*) ..	1,212	299	391	296	119	40	23	13	20	9	2	..
(*b*) ..	104	62	25	13	2	1	..	1	..	..	..	..
(*c*) ..	255	16	75	88	42	14	10	5	4	1	..	..
Fatehpur Anchal—Rural												
Total ..	2,016	320	532	522	296	100	102	33	79	23	9	..
(*a*) ..	1,560	275	432	372	218	71	76	26	63	19	8	..
(*b*) ..	103	25	37	30	8	1	..	..	2	..	..	..
(*c*) ..	353	20	63	120	70	28	26	7	14	4	1	..
Amas Anchal—Rural												
Total ..	1,457	423	399	317	147	50	42	20	48	6	5	..
(*a*) ..	1,080	335	303	220	101	32	28	12	39	5	5	..
(*b*) ..	102	58	28	10	5	1	..	..	..	..	..	..
(*c*) ..	275	30	68	87	41	17	14	8	9	1	..	..
Sherghati Anchal—Rural												
Total ..	1,388	290	354	336	189	58	47	37	58	12	7	..
(*a*) ..	913	228	228	186	116	32	36	27	42	11	7	..
(*b*) ..	130	43	45	35	5	1	1	..	..	..	..	..
(*c*) ..	345	19	81	115	68	25	10	10	16	1	..	..

(*a*)—Owned or held from Government (*b*)—Held from private persons or institutions for payment in money, kind or share
(*c*)—Partly held from Government and partly from private persons or institutions for payment in money, kind or share

TABLE B-XI—SAMPLE HOUSEHOLDS ENGAGED IN CULTIVATION CLASSIFIED BY INTEREST IN LAND AND SIZE OF LAND CULTIVATED IN RURAL AND URBAN AREAS SEPARATELY—*contd.*

(*Based on* 20% *sample*)

Interest in land cultivated	No. of cultivating households	Households engaged in cultivation by size of land in acres: Less than 1	1.0—2.4	2.5—4.9	5.0—7.4	7.5—9.9	10.0—12.4	12.5—14.9	15.0—29.9	30.0—49.9	50+	Un-specified
1	2	3	4	5	6	7	8	9	10	11	12	13
Gurua Anchal—Rural												
Total ..	1,248	183	318	316	195	67	60	29	56	20	4	..
(*a*) ..	941	156	238	214	146	55	50	23	39	17	3	..
(*b*) ..	75	12	33	24	2	..	1	..	2	..	1	..
(*c*) ..	232	15	47	78	47	12	9	6	15	3	..	..
Imamganj Anchal—Rural												
Total ..	1,516	403	406	352	153	54	52	14	51	14	16	1
(*a*) ..	1,105	311	301	232	95	41	44	8	45	13	14	1
(*b*) ..	188	78	38	42	20	3	3	..	4	..	..	..
(*c*) ..	223	14	67	78	38	10	5	6	2	1	2	..
Dumaria Anchal—Rural												
Total ..	1,058	305	269	221	120	41	39	8	47	5	3	..
(*a*) ..	794	254	191	153	87	30	28	6	39	5	1	..
(*b*) ..	106	43	27	20	11	1	3	..	1	..	..	..
(*c*) ..	158	8	51	48	22	10	8	2	7	..	2	..
Nawada Anchal—Rural												
Total ..	2,039	420	566	495	228	107	90	31	76	14	11	1
(*a*) ..	1,572	348	434	364	172	84	69	22	60	11	7	1
(*b*) ..	65	30	21	10	4	..	..	..	..	..	..	..
(*c*) ..	402	42	111	121	52	23	21	9	16	3	4	..
Akbarpur Anchal—Rural												
Total ..	1,645	392	431	327	210	93	68	28	77	14	5	..
(*a*) ..	1,292	330	331	244	166	62	56	23	63	12	5	..
(*b*) ..	39	16	20	3	..	..	..	..	..	..	..	..
(*c*) ..	314	46	80	80	44	31	12	5	14	2	..	..
Hisua Anchal—Rural												
Total ..	1,350	286	334	280	169	79	64	44	72	19	2	1
(*a*) ..	925	199	237	191	115	49	41	32	48	12	..	1
(*b*) ..	77	41	26	8	2	..	..	..	..	..	..	..
(*c*) ..	348	46	71	81	52	30	23	12	24	7	2	..
Narhat Anchal—Rural												
Total ..	1,227	310	325	283	133	58	50	15	45	4	4	..
(*a*) ..	916	256	240	194	100	42	38	11	29	3	3	..
(*b*) ..	41	20	14	4	2	..	..	..	1	..	..	..
(*c*) ..	270	34	71	85	31	16	12	4	15	1	1	..
Gobindpur Anchal—Rural												
Total ..	1,814	366	521	468	207	91	65	34	49	11	2	..
(*a*) ..	1,315	297	395	310	133	61	50	24	33	10	2	..
(*b*) ..	68	34	17	10	4	1	1	..	1	..	..	..
(*c*) ..	431	35	109	148	70	29	14	10	15	1	..	..

(*a*)—Owned or held from Government (*b*)—Held from private persons or institutions for payment in money, kind or share
(*c*)—Partly held from Government and partly from private persons or institutions for payment in money, kind or share

TABLE B-XI—SAMPLE HOUSEHOLDS ENGAGED IN CULTIVATION CLASSIFIED BY INTEREST IN LAND AND SIZE OF LAND CULTIVATED IN RURAL AND URBAN AREAS SEPARATELY—*contd.*

(*Based on* 20% *sample*)

Interest in land cultivated	No. of cultivating households	Households engaged in cultivation by size of land in acres: Less than 1	1.0—2.4	2.5—4.9	5.0—7.4	7.5—9.9	10.0—12.4	12.5—14.9	15.0—29.9	30.0—49.9	50+	Un-specified
1	2	3	4	5	6	7	8	9	10	11	12	13
Warisaliganj Anchal—Rural												
Total ..	1,647	323	401	365	236	108	88	37	72	14	3	..
(a) ..	1,177	245	292	227	166	80	74	26	52	12	3	..
(b) ..	100	48	27	19	3	..	2	..	1	..	..	..
(c) ..	370	30	82	119	67	28	12	11	19	2	..	..
Rajauli Anchal—Rural												
Total ..	1,202	235	358	292	158	56	38	15	38	7	5	..
(a) ..	850	202	267	182	99	31	22	9	28	6	4	..
(b) ..	51	18	23	5	4	1	..	..	..	..	..	..
(c) ..	301	15	68	105	55	24	16	6	10	1	1	..
Sirdala Anchal—Rural												
Total ..	1,779	372	404	425	257	114	73	28	71	18	16	1
(a) ..	1,303	294	303	296	183	76	55	21	48	13	13	1
(b) ..	68	37	16	11	3	1	..	..	..	..	..	..
(c) ..	408	41	85	118	71	37	18	7	23	5	3	..
Pakri Barawan Anchal—Rural												
Total ..	1,762	236	429	409	275	118	94	40	125	24	12	..
(a) ..	1,314	188	334	276	203	83	73	28	97	21	11	..
(b) ..	60	29	16	10	3	..	1	..	1	..	..	..
(c) ..	388	19	79	123	69	35	20	12	27	3	1	..
Kawakole Anchal—Rural												
Total ..	1,635	392	520	389	178	34	40	27	45	9	1	..
(a) ..	1,133	281	376	249	113	26	30	22	29	6	1	..
(b) ..	77	53	13	10	1	..	..	..	..	..	..	..
(c) ..	425	58	131	130	64	8	10	5	16	3	..	..
Kako Anchal—Rural												
Total ..	1,310	284	323	317	182	54	69	26	44	6	5	..
(a) ..	900	213	205	201	120	37	61	21	33	5	4	..
(b) ..	78	35	34	9	..	..	..	..	..	..	..	..
(c) ..	332	36	84	107	62	17	8	5	11	1	1	..
Jehanabad Anchal—Rural												
Total ..	1,281	269	307	272	148	95	61	41	70	15	2	1
(a) ..	993	207	251	198	117	72	49	31	54	11	2	1
(b) ..	59	46	8	4	1	..	..	..	..	..	..	..
(c) ..	229	16	48	70	30	23	12	10	16	4	..	..
Kurtha Anchal—Rural												
Total ..	2,477	473	657	587	314	153	108	48	116	15	6	..
(a) ..	1,752	374	488	381	199	102	72	36	84	12	4	..
(b) ..	161	45	57	37	16	3	3	..	..	..	..	..
(c) ..	564	54	112	169	99	48	33	12	32	3	2	..

(a)—Owned or held from Government (b)—Held from private persons or institutions for payment in money, kind or share
(c)—Partly held from Government and partly from private persons or institutions for payment in money, kind or share

TABLE B-XI—SAMPLE HOUSEHOLDS ENGAGED IN CULTIVATION CLASSIFIED BY INTEREST IN LAND AND SIZE OF LAND CULTIVATED IN RURAL AND URBAN AREAS SEPARATELY—*contd.*

(*Based on* 20% *sample*)

Interest in land cultivated	No. of cultivating households	Households engaged in cultivation by size of land in acres: Less than 1	1.0—2.4	2.5—4.9	5.0—7.4	7.5—9.9	10.0—12.4	12.5—14.9	15.0—29.9	30.0—49.9	50+	Un-specified
1	2	3	4	5	6	7	8	9	10	11	12	13
Ghosi Anchal—Rural												
Total ..	2,389	501	571	511	284	170	133	59	126	23	9	2
(a) ..	1,723	394	401	348	204	121	95	43	95	17	5	..
(b) ..	79	41	24	9	3	..	1	1	..	..	..	..
(c) ..	587	66	146	154	77	49	37	15	31	6	4	2
Makhdumpur Anchal—Rural												
Total ..	2,155	439	525	563	234	111	109	41	97	26	10	..
(a) ..	1,526	326	364	370	160	78	82	34	81	23	8	..
(b) ..	150	74	41	25	6	2	..	..	1	..	1	..
(c) ..	479	39	120	168	68	31	27	7	15	3	1	..
Arwal Anchal—Rural												
Total ..	2,549	589	641	583	336	149	92	46	95	12	5	1
(a) ..	1,867	500	467	389	210	102	71	31	80	12	5	..
(b) ..	137	39	52	27	16	3	..	..	..	..	..	..
(c) ..	545	50	122	167	110	44	21	15	15	..	..	1
Karpi Anchal—Rural												
Total ..	2,198	393	546	507	280	155	111	46	130	26	4	..
(a) ..	1,537	322	385	303	195	97	78	33	100	21	3	..
(b) ..	142	39	49	32	9	4	2	..	6	1	..	..
(c) ..	519	32	112	172	76	54	31	13	24	4	1	..
Daudnagar Anchal—Rural												
Total ..	1,534	383	303	334	218	95	62	35	74	27	3	..
(a) ..	867	170	168	186	129	60	44	26	61	20	3	..
(b) ..	268	171	53	27	13	2	2	..	..	..	..	..
(c) ..	399	42	82	121	76	33	16	9	13	7	..	..
Haspura Anchal—Rural												
Total ..	1,273	247	309	295	188	91	62	16	48	13	4	..
(a) ..	838	195	202	164	118	57	41	11	34	12	4	..
(b) ..	60	23	23	8	2	2	2	..	..	..	..	..
(c) ..	375	29	84	123	68	32	19	5	14	1	..	..
Goh Anchal—Rural												
Total ..	1,843	202	359	353	356	147	144	61	158	45	18	..
(a) ..	1,431	184	298	265	246	99	104	51	135	34	15	..
(b) ..	73	11	26	14	17	3	2	..	..	..	..	..
(c) ..	339	7	35	74	93	45	38	10	23	11	3	..
Nabinagar Anchal—Rural												
Total ..	2,107	192	342	397	321	169	170	90	319	81	26	..
(a) ..	1,618	165	287	292	241	133	132	70	225	53	20	..
(b) ..	84	13	21	17	9	2	5	2	10	3	2	..
(c) ..	405	14	34	88	71	34	33	18	84	25	4	..

(a)—Owned or held from Government (b)—Held from private persons or institutions for payment in money, kind or share
(c)—Partly held from Government and partly from private persons or institutions for payment in money, kind or share

TABLE B-XI—SAMPLE HOUSEHOLDS ENGAGED IN CULTIVATION CLASSIFIED BY INTEREST IN LAND AND SIZE OF LAND CULTIVATED IN RURAL AND URBAN AREAS SEPARATELY—*contd.*

(*Based on* 20% *sample*)

Interest in land cultivated	No. of cultivating households	Households engaged in cultivation by size of land in acres: Less than 1	1.0—2.4	2.5—4.9	5.0—7.4	7.5—9.9	10.0—12.4	12.5—14.9	15.0—29.9	30.0—49.9	50+	Un-specified
1	2	3	4	5	6	7	8	9	10	11	12	13
Kutumba Anchal—Rural												
Total ..	1,526	191	333	345	207	113	122	40	151	20	3	1
(*a*) ..	1,339	179	306	290	174	98	108	33	131	16	3	1
(*b*) ..	32	7	7	8	4	2	3	..	1	..	..	..
(*c*) ..	155	5	20	47	29	13	11	7	19	4	..	..
Aurangabad Anchal—Rural												
Total ..	1,164	76	168	211	225	117	90	46	170	42	19	..
(*a*) ..	887	73	141	161	144	73	69	29	140	40	17	..
(*b*) ..	49	1	8	10	18	6	2	3	1	..	..	..
(*c*) ..	228	2	19	40	63	38	19	14	29	2	2	..
Deo Anchal—Rural												
Total ..	1,260	148	288	326	178	71	89	29	98	22	11	..
(*a*) ..	1,058	133	254	259	141	58	73	21	88	20	11	..
(*b*) ..	32	8	6	10	5	1	1	..	1	..	..	..
(*c*) ..	170	7	28	57	32	12	15	8	9	2	..	..
Rafiganj Anchal—Rural												
Total ..	2,104	213	369	437	381	201	140	53	210	74	26	..
(*a*) ..	1,620	182	316	330	270	132	102	31	166	67	24	..
(*b*) ..	96	22	24	24	17	8	..	1	..	..	..	..
(*c*) ..	388	9	29	83	94	61	38	21	44	7	2	..
Obra Anchal—Rural												
Total ..	1,446	152	249	297	244	124	119	62	153	40	6	..
(*a*) ..	1,146	135	207	218	184	91	95	51	128	32	5	..
(*b*) ..	54	10	16	17	7	3	1	..	..	..	..	..
(*c*) ..	246	7	26	62	53	30	23	11	25	8	1	..
Madanpur Anchal—Rural												
Total ..	1,482	200	337	353	240	99	86	37	96	27	7	..
(*a*) ..	1,039	166	249	231	149	57	65	23	68	24	7	..
(*b*) ..	172	28	41	44	28	12	8	4	6	1	..	..
(*c*) ..	271	6	47	78	63	30	13	10	22	2	..	..
Barun Anchal—Rural												
Total ..	1,177	77	173	221	210	105	137	38	154	46	16	..
(*a*) ..	1,024	67	154	185	178	85	125	33	142	43	12	..
(*b*) ..	36	6	8	9	5	3	3	..	2	..	..	..
(*c*) ..	117	4	11	27	27	17	9	5	10	3	4	..
SHAHABAD DISTRICT—ALL RURAL AREAS												
TOTAL ..	**60,752**	**7,986**	**11,807**	**13,984**	**9,604**	**4,643**	**3,726**	**2,076**	**5,138**	**1,345**	**443**	..
(*a*) ..	37,509	5,610	7,344	7,331	5,357	2,685	2,502	1,424	3,838	1,074	344	..
(*b*) ..	6,451	1,732	2,096	1,635	645	168	100	27	29	9	10	..
(*c*) ..	16,792	644	2,367	5,018	3,602	1,790	1,124	625	1,271	262	89	..

(*a*)—Owned or held from Government (*b*)—Held from private persons or institutions for payment in money, kind or share
(*c*)—Partly held from Government and partly from private persons or institutions for payment in money, kind or share

TABLE B-XI—SAMPLE HOUSEHOLDS ENGAGED IN CULTIVATION CLASSIFIED BY INTEREST IN LAND AND SIZE OF LAND CULTIVATED IN RURAL AND URBAN AREAS SEPARATELY—*contd.*

(*Based on* 20% *sample*)

Interest in land cultivated	No. of cultivating households	Households engaged in cultivation by size of land in acres: Less than 1	1.0—2.4	2.5—4.9	5.0—7.4	7.5—9.9	10.0—12.4	12.5—14.9	15.0—29.9	30.0—49.9	50+	Un-specified
1	2	3	4	5	6	7	8	9	10	11	12	13
Arrah Anchal—Rural												
Total ..	1,246	163	242	303	182	144	80	44	73	9	6	..
(*a*) ..	627	113	113	111	89	76	46	30	42	5	2	..
(*b*) ..	157	36	53	41	17	6	..	1	1	..	2	..
(*c*) ..	462	14	76	151	76	62	34	13	30	4	2	..
Udwantnagar Anchal—Rural												
Total ..	1,250	172	170	240	228	128	116	58	116	20	2	..
(*a*) ..	628	74	91	101	98	69	68	34	76	16	1	..
(*b*) ..	185	86	33	34	19	7	4	1	1	..	..	..
(*c*) ..	437	12	46	105	111	52	44	23	39	4	1	..
Koilwar Anchal—Rural												
Total ..	1,318	156	222	382	236	128	74	35	64	20	1	..
(*a*) ..	695	100	122	175	105	71	46	18	45	13	..	..
(*b*) ..	129	30	30	45	21	1	2	..	..	..	..	..
(*c*) ..	494	26	70	162	110	56	26	17	19	7	1	..
Sandesh Anchal—Rural												
Total ..	1,492	263	290	361	207	123	68	60	102	12	6	..
(*a*) ..	774	190	142	152	95	52	41	40	53	7	2	..
(*b*) ..	122	40	39	32	7	2	2	..	..	..	..	..
(*c*) ..	596	33	109	177	105	69	25	20	49	5	4	..
Barhara Anchal—Rural												
Total ..	1,496	220	280	366	276	125	92	41	81	11	4	..
(*a*) ..	637	94	121	140	115	47	45	17	48	8	2	..
(*b*) ..	339	97	102	86	40	7	3	1	3	..	..	..
(*c*) ..	520	29	57	140	121	71	44	23	30	3	2	..
Shahpur Anchal—Rural												
Total ..	1,357	78	223	307	268	131	121	62	135	26	6	..
(*a*) ..	653	45	92	124	126	61	68	30	87	15	5	..
(*b*) ..	244	23	86	79	33	11	11	..	1	..	..	..
(*c*) ..	460	10	45	104	109	59	42	32	47	11	1	..
Behea Anchal—Rural												
Total ..	1,091	135	213	277	195	92	67	35	70	5	2	..
(*a*) ..	628	96	137	118	98	53	47	22	53	4	..	..
(*b*) ..	115	29	37	36	9	3	1	..	..	..	..	..
(*c*) ..	348	10	39	123	88	36	19	13	17	1	2	..
Jagdishpur Anchal—Rural												
Total ..	2,521	303	548	653	434	175	152	71	152	24	9	..
(*a*) ..	1,608	229	369	364	254	112	97	53	107	17	6	..
(*b*) ..	173	42	64	42	12	5	4	1	3	..	..	..
(*c*) ..	740	32	115	247	168	58	51	17	42	7	3	..

(*a*)—Owned or held from Government (*b*)—Held from private persons or institutions for payment in money, kind or share
(*c*)—Partly held from Government and partly from private persons or institutions for payment in money, kind or share

TABLE B-XI—SAMPLE HOUSEHOLDS ENGAGED IN CULTIVATION CLASSIFIED BY INTEREST IN LAND AND SIZE OF LAND CULTIVATED IN RURAL AND URBAN AREAS SEPARATELY—*contd.*

(*Based on* 20% *sample*)

Interest in land cultivated	No. of cultivating households	Households engaged in cultivation by size of land in acres: Less than 1	1.0—2.4	2.5—4.9	5.0—7.4	7.5—9.9	10.0—12.4	12.5—14.9	15.0—29.9	30.0—49.9	50+	Un-specified
1	2	3	4	5	6	7	8	9	10	11	12	13
Charpokhri Anchal—Rural												
Total	1,252	249	266	256	194	87	62	36	81	16	5	..
(*a*)	669	129	160	119	85	43	38	24	51	15	5	..
(*b*)	171	93	45	23	7	2	1	..	..	..	..	..
(*c*)	412	27	61	114	102	42	23	12	30	1	..	..
Piro Anchal—Rural												
Total	2,254	418	507	601	314	141	98	54	101	16	4	..
(*a*)	1,394	293	322	318	188	72	75	37	73	14	2	..
(*b*)	166	82	44	29	9	1	1	..	..	..	..	..
(*c*)	694	43	141	254	117	68	22	17	28	2	2	..
Sahar Anchal—Rural												
Total	2,061	403	443	459	282	132	98	61	144	30	9	..
(*a*)	1,278	295	277	227	154	79	69	44	106	21	6	..
(*b*)	169	67	49	36	14	2	..	..	..	..	1	..
(*c*)	614	41	117	196	114	51	29	17	38	9	2	..
Tarari Anchal—Rural												
Total	1,715	317	389	340	231	140	101	51	123	19	4	..
(*a*)	1,113	245	227	185	138	85	78	42	96	14	3	..
(*b*)	137	49	55	21	10	1	1	..	..	..	..	..
(*c*)	465	23	107	134	83	54	22	9	27	5	1	..
Buxar Anchal—Rural												
Total	1,517	148	335	340	249	110	131	44	116	34	10	..
(*a*)	750	86	147	130	120	57	84	27	67	25	7	..
(*b*)	316	54	128	77	35	7	12	2	1	..	..	..
(*c*)	451	8	60	133	94	46	35	15	48	9	3	..
Rajpur Anchal—Rural												
Total	2,086	191	553	357	286	154	153	65	240	71	16	..
(*a*)	1,380	93	318	206	199	101	123	54	210	62	14	..
(*b*)	336	89	173	51	17	4	2	..	..	..	..	..
(*c*)	370	9	62	100	70	49	28	11	30	9	2	..
Itarhi Anchal—Rural												
Total	1,265	67	216	295	201	117	91	51	165	53	9	..
(*a*)	602	42	86	92	73	61	59	31	118	35	5	..
(*b*)	245	21	96	82	30	10	3	1	2	..	..	..
(*c*)	418	4	34	121	98	46	29	19	45	18	4	..
Simri Anchal—Rural												
Total	1,481	143	270	410	257	126	91	59	110	13	2	..
(*a*)	735	75	132	168	127	67	54	36	70	6	..	..
(*b*)	251	54	79	77	32	7	1	..	..	..	1	..
(*c*)	495	14	59	165	98	52	36	23	40	7	1	..

(*a*)—Owned or held from Government (*b*)—Held from private persons or institutions for payment in money, kind or share
(*c*)—Partly held from Government and partly from private persons or institutions for payment in money, kind or share

TABLE B-XI—SAMPLE HOUSEHOLDS ENGAGED IN CULTIVATION CLASSIFIED BY INTEREST IN LAND AND SIZE OF LAND CULTIVATED IN RURAL AND URBAN AREAS SEPARATELY—*contd.*

(*Based on* 20% *sample*)

Interest in land cultivated	No. of cultivating households	Households engaged in cultivation by size of land in acres: Less than 1	1.0—2.4	2.5—4.9	5.0—7.4	7.5—9.9	10.0—12.4	12.5—14.9	15.0—29.9	30.0—49.9	50+	Un-specified
1	2	3	4	5	6	7	8	9	10	11	12	13
Dumraon Anchal—Rural												
Total	1,748	110	385	443	314	146	130	46	130	31	13	..
(*a*)	894	61	208	181	154	71	82	22	86	21	8	..
(*b*)	266	30	97	90	32	9	6	1	1	..	..	..
(*c*)	588	19	80	172	128	66	42	23	43	10	5	..
Nawanagar Anchal—Rural												
Total	1,782	219	342	444	271	144	119	68	143	25	7	..
(*a*)	1,022	135	211	216	139	68	76	50	103	18	6	..
(*b*)	247	74	64	70	22	11	3	1	..	2	..	..
(*c*)	513	10	67	158	110	65	40	17	40	5	1	..
Barhampur Anchal—Rural												
Total	1,913	166	376	486	322	165	122	68	152	43	13	..
(*a*)	902	65	177	198	140	80	67	39	94	32	10	..
(*b*)	392	88	132	108	38	13	5	3	3	1	1	..
(*c*)	619	13	67	180	144	72	50	26	55	10	2	..
Bikramganj Anchal—Rural												
Total	1,650	279	271	404	275	129	103	47	123	15	4	..
(*a*)	951	155	167	189	147	76	72	32	96	14	3	..
(*b*)	208	109	42	37	15	4	1	..	..	..	..	..
(*c*)	491	15	62	178	113	49	30	15	27	1	1	..
Karakat Anchal—Rural												
Total	1,899	432	396	424	269	124	68	44	115	25	2	..
(*a*)	1,325	356	270	248	163	82	51	37	95	21	2	..
(*b*)	84	32	26	14	9	1	1	..	..	1	..	..
(*c*)	490	44	100	162	97	41	16	7	20	3	..	..
Dinara Anchal—Rural												
Total	2,058	151	311	387	412	175	173	87	266	81	15	..
(*a*)	1,243	111	185	171	215	107	120	58	197	66	13	..
(*b*)	244	28	73	84	47	7	2	3	..	..	..	..
(*c*)	571	12	53	132	150	61	51	26	69	15	2	..
Dawath Anchal—Rural												
Total	1,359	167	268	317	244	114	92	41	95	18	3	..
(*a*)	820	131	178	153	135	60	56	26	68	12	1	..
(*b*)	123	24	37	38	14	7	2	1	..	..	..	..
(*c*)	416	12	53	126	95	47	34	14	27	6	2	..
Kargahar Anchal—Rural												
Total	2,230	187	306	404	331	201	166	123	365	121	26	..
(*a*)	1,566	141	189	262	207	134	116	94	294	107	22	..
(*b*)	165	34	76	37	10	3	2	2	1	..	..	..
(*c*)	499	12	41	105	114	64	48	27	70	14	4	..

(*a*)—Owned or held from Government (*b*)—Held from private persons or institutions for payment in money, kind or share
(*c*)—Partly held from Government and partly from private persons or institutions for payment in money kind or share

TABLE B-XI—SAMPLE HOUSEHOLDS ENGAGED IN CULTIVATION CLASSIFIED BY INTEREST IN LAND AND SIZE OF LAND CULTIVATED IN RURAL AND URBAN AREAS SEPARATELY—*contd.*

(*Based on* 20% *sample*)

Interest in land cultivated	No. of cultivating households	Households engaged in cultivation by size of land in acres: Less than 1	1.0—2.4	2.5—4.9	5.0—7.4	7.5—9.9	10.0—12.4	12.5—14.9	15.0—29.9	30.0—49.9	50+	Un-specified
1	2	3	4	5	6	7	8	9	10	11	12	13
Nokha Anchal—Rural												
Total ..	1,609	221	292	364	264	144	106	57	115	38	8	..
(*a*) ..	1,118	188	214	215	159	88	82	39	96	33	4	..
(*b*) ..	82	15	26	29	6	3	1	..	..	..	2	..
(*c*) ..	409	18	52	120	99	53	23	18	19	5	2	..
Sasaram Anchal—Rural												
Total ..	1,766	243	303	493	303	109	91	65	126	27	6	..
(*a*) ..	1,173	198	218	282	177	68	62	50	92	21	5	..
(*b*) ..	100	26	23	33	12	2	2	..	1	1	..	..
(*c*) ..	493	19	62	178	114	39	27	15	33	5	1	..
Sheosagar Anchal—Rural												
Total ..	1,303	157	238	265	218	101	88	39	126	52	19	..
(*a*) ..	801	127	148	142	109	48	51	28	94	38	16	..
(*b*) ..	108	20	33	28	22	3	1	..	1	..	..	..
(*c*) ..	394	10	57	95	87	50	36	11	31	14	3	..
Rohtas Anchal—Rural												
Total ..	629	67	128	188	124	41	35	9	28	5	4	..
(*a*) ..	511	62	112	147	96	31	25	7	22	5	4	..
(*b*) ..	21	2	5	10	2	2	..	..	..	..	..	..
(*c*) ..	97	3	11	31	26	8	10	2	6	..	..	..
Nawhatta Anchal—Rural												
Total ..	666	89	182	174	96	28	30	7	38	12	10	..
(*a*) ..	530	74	145	131	66	26	27	5	34	12	10	..
(*b*) ..	37	7	16	6	7	..	..	..	1	..	..	..
(*c*) ..	99	8	21	37	23	2	3	2	3	..	..	..
Chenari Anchal—Rural												
Total ..	882	118	122	189	145	66	49	50	97	32	14	..
(*a*) ..	499	62	73	90	75	34	31	30	73	24	7	..
(*b*) ..	106	47	25	22	10	1	1	..	..	..	..	..
(*c*) ..	277	9	24	77	60	31	17	20	24	8	7	..
Dehri Anchal—Rural												
Total ..	1,439	209	317	345	230	108	57	53	94	22	4	..
(*a*) ..	1,116	182	253	253	162	79	44	43	76	20	4	..
(*b*) ..	43	18	14	10	1	..	..	..	..	..	..	..
(*c*) ..	280	9	50	82	67	29	13	10	18	2	..	..
Nasriganj Anchal—Rural												
Total ..	1,418	326	299	328	182	89	49	43	89	13	..	..
(*a*) ..	1,031	278	210	196	129	66	35	34	74	9	..	..
(*b*) ..	81	29	25	23	3	..	..	1	..	..	..	..
(*c*) ..	306	19	64	109	50	23	14	8	15	4	..	..

(*a*)—Owned or held from Government (*b*)—Held from private persons or institutions for payment in money, kind or share
(*c*)—Partly held from Government and partly from private persons or institutions for payment in money, kind or share

TABLE B-XI—SAMPLE HOUSEHOLDS ENGAGED IN CULTIVATION CLASSIFIED BY INTEREST IN LAND AND SIZE OF LAND CULTIVATED IN RURAL AND URBAN AREAS SEPARATELY—*contd.*

(*Based on* 20% *sample*)

Interest in land cultivated	No. of cultivating households	Households engaged in cultivation by size of land in acres: Less than 1	1.0—2.4	2.5—4.9	5.0—7.4	7.5—9.9	10.0—12.4	12.5—14.9	15.0—29.9	30.0—49.9	50+	Un-specified
1	2	3	4	5	6	7	8	9	10	11	12	13
Mohania Anchal—Rural												
Total ..	1,392	144	260	279	189	100	94	54	178	77	17	..
(*a*) ..	991	107	166	185	126	63	75	47	140	67	15	..
(*b*) ..	126	32	54	22	12	2	3	..	1	..	..	..
(*c*) ..	275	5	40	72	51	35	16	7	37	10	2	..
Ramgarh Anchal—Rural												
Total ..	1,747	167	303	359	239	104	134	71	248	85	37	..
(*a*) ..	1,378	154	245	243	179	76	102	55	218	74	32	..
(*b*) ..	81	11	32	23	9	3	1	2	..	..	..	..
(*c*) ..	288	2	26	93	51	25	31	14	30	11	5	..
Durgawati Anchal—Rural												
Total ..	936	136	200	210	126	52	56	24	92	30	10	..
(*a*) ..	756	119	175	148	98	39	48	20	77	23	9	..
(*b*) ..	34	12	8	12	2	..	..	..	..	..	..	..
(*c*) ..	146	5	17	50	26	13	8	4	15	7	1	..
Kudra Anchal—Rural												
Total ..	922	83	106	175	163	79	70	45	120	55	26	..
(*a*) ..	634	53	85	115	100	48	44	25	95	48	21	..
(*b*) ..	59	22	7	10	10	4	4	..	..	1	1	..
(*c*) ..	229	8	14	50	53	27	22	20	25	6	4	..
Bhabua Anchal—Rural												
Total ..	1,765	258	361	361	240	116	83	70	179	63	34	..
(*a*) ..	1,188	216	241	203	139	75	54	46	138	49	27	..
(*b*) ..	159	29	58	47	12	1	9	2	1	..	..	..
(*c*) ..	418	13	62	111	89	40	20	22	40	14	7	..
Bhagwanpur Anchal—Rural												
Total ..	1,354	171	229	327	227	89	87	48	127	29	20	..
(*a*) ..	819	86	144	190	129	53	46	32	96	25	18	..
(*b*) ..	157	62	25	35	17	7	5	3	3	..	..	..
(*c*) ..	378	23	60	102	81	29	36	13	28	4	2	..
Chainpur Anchal—Rural												
Total ..	1,367	256	302	332	174	81	49	35	77	29	32	..
(*a*) ..	864	182	204	182	92	41	32	23	59	23	26	..
(*b*) ..	173	61	42	43	13	6	1	..	3	3	1	..
(*c*) ..	330	13	56	107	69	34	16	12	15	3	5	..
Adhaura Anchal—Rural												
Total ..	588	85	150	137	82	45	32	18	31	6	2	..
(*a*) ..	453	64	116	103	65	37	26	14	22	5	1	..
(*b*) ..	48	16	21	6	2	2	..	..	..	..	1	..
(*c*) ..	87	5	13	28	15	6	6	4	9	1	..	..

(*a*)—Owned or held from Government (*b*)—Held from private persons or institutions for payment in money, kind or share
(*c*)—Partly held from Government and partly from private persons or institutions for payment in money, kind or share

TABLE B-XI—SAMPLE HOUSEHOLDS ENGAGED IN CULTIVATION CLASSIFIED BY INTEREST IN LAND AND SIZE OF LAND CULTIVATED IN RURAL AND URBAN AREAS SEPARATELY—*contd.*

(*Based on* 20% *sample*)

Interest in land cultivated	No. of cultivating households	Households engaged in cultivation by size of land in acres: Less than 1	1.0—2.4	2.5—4.9	5.0—7.4	7.5—9.9	10.0—12.4	12.5—14.9	15.0—29.9	30.0—49.9	50+	Un-specified
1	2	3	4	5	6	7	8	9	10	11	12	13
Chand Anchal—Rural												
Total ..	928	119	193	202	124	40	48	37	111	32	22	..
(*a*) ..	753	104	154	158	92	29	40	29	97	30	20	..
(*b*) ..	52	12	22	7	6	1	2	1	1	..	..	..
(*c*) ..	123	3	17	37	26	10	6	7	13	2	2	..
TIRHUT DIVISION—ALL RURAL AREAS												
TOTAL ..	**402,696**	**138,436**	**111,412**	**76,068**	**32,241**	**14,428**	**9,143**	**5,124**	**11,365**	**2,974**	**1,355**	**150**
(*a*) ..	249,789	93,216	65,921	43,598	18,681	8,827	5,788	3,153	7,483	2,075	943	104
(*b*) ..	31,868	20,908	7,724	2,346	511	147	78	37	58	33	19	7
(*c*) ..	121,039	24,312	37,767	30,124	13,049	5,454	3,277	1,934	3,824	866	393	39
SARAN DISTRICT—ALL RURAL AREAS												
TOTAL ..	**99,981**	**30,039**	**31,526**	**20,688**	**8,877**	**3,276**	**2,150**	**1,081**	**1,844**	**326**	**133**	**41**
(*a*) ..	61,094	20,576	19,460	11,364	4,966	1,717	1,238	546	947	174	76	30
(*b*) ..	4,962	3,076	1,368	378	82	25	8	11	9	2	3	..
(*c*) ..	33,925	6,387	10,698	8,946	3,829	1,534	904	524	888	150	54	11
Chapra Anchal—Rural												
Total ..	1,990	559	527	487	195	65	55	29	49	11	8	5
(*a*) ..	1,131	368	276	261	102	34	32	15	29	5	7	2
(*b*) ..	170	58	66	32	11	1	..	1	1	..	..	..
(*c*) ..	689	133	185	194	82	30	23	13	19	6	1	3
Jalalpur Anchal—Rural												
Total ..	3,146	1,207	838	624	229	86	61	33	54	7	3	4
(*a*) ..	1,590	640	415	271	136	49	32	19	22	1	1	4
(*b*) ..	230	158	39	26	2	..	..	2	1	1	1	..
(*c*) ..	1,326	409	384	327	91	37	29	12	31	5	1	..
Revelganj Anchal—Rural												
Total ..	854	289	156	192	98	34	24	22	27	9	2	1
(*a*) ..	338	113	52	83	38	12	8	8	14	8	1	1
(*b*) ..	132	71	20	20	12	2	2	3	2	..	..	..
(*c*) ..	384	105	84	89	48	20	14	11	11	1	1	..
Baniapur Anchal—Rural												
Total ..	4,059	1,461	1,170	838	317	112	61	39	51	5	1	4
(*a*) ..	2,446	979	726	438	163	51	35	21	27	3	..	3
(*b*) ..	150	117	24	5	3	1	..	..	..	..	..	..
(*c*) ..	1,463	365	420	395	151	60	26	18	24	2	1	1
Garkha Anchal—Rural												
Total ..	2,799	933	851	546	231	98	71	19	42	3	5	..
(*a*) ..	1,848	637	576	332	149	67	46	6	29	3	3	..
(*b*) ..	111	83	23	3	..	1	..	..	..	..	1	..
(*c*) ..	840	213	252	211	82	30	25	13	13	..	1	..

(*a*)—Owned or held from Government (*b*)—Held from private persons or institutions for payment in money, kind or share
(*c*)—Partly held from Government and partly from private persons or institutions for payment in money, kind or share

TABLE B-XI—SAMPLE HOUSEHOLDS ENGAGED IN CULTIVATION CLASSIFIED BY INTEREST IN LAND AND SIZE OF LAND CULTIVATED IN RURAL AND URBAN AREAS SEPARATELY—*contd.*

(*Based on* 20% *sample*)

Interest in land cultivated	No. of cultivating households	Households engaged in cultivation by size of land in acres: Less than 1	1.0—2.4	2.5—4.9	5.0—7.4	7.5—9.9	10.0—12.4	12.5—14.9	15.0—29.9	30.0—49.9	50+	Un-specified
1	2	3	4	5	6	7	8	9	10	11	12	13
Manjhi Anchal—Rural												
Total ..	2,867	921	784	596	298	102	68	38	48	8	3	1
(*a*) ..	1,386	496	364	264	141	47	27	19	24	2	1	1
(*b*) ..	316	202	82	22	6	2	2	..	..	..	..	..
(*c*) ..	1,165	223	338	310	151	53	39	19	24	6	2	..
Ekma Anchal—Rural												
Total ..	2,485	818	682	460	281	99	50	28	53	11	2	1
(*a*) ..	1,466	528	400	239	163	52	31	16	29	7	1	..
(*b*) ..	157	101	49	4	3	..	..	..	..	..	..	..
(*c*) ..	862	189	233	217	115	47	19	12	24	4	1	1
Dariapur Anchal—Rural												
Total ..	2,957	821	826	599	361	127	80	54	73	16	..	..
(*a*) ..	2,065	605	598	397	239	80	55	30	49	12	..	..
(*b*) ..	86	56	20	7	2	..	..	1	..	..	..	..
(*c*) ..	806	160	208	195	120	47	25	23	24	4	..	..
Parsa Anchal—Rural												
Total ..	2,447	747	679	513	274	93	55	23	50	9	4	..
(*a*) ..	1,520	511	447	276	155	54	33	10	26	5	3	..
(*b*) ..	81	58	13	6	4	..	..	..	..	..	..	..
(*c*) ..	846	178	219	231	115	39	22	13	24	4	1	..
Marhaura Anchal—Rural												
Total ..	2,870	1,121	860	508	214	66	34	31	27	5	4	..
(*a*) ..	1,895	782	583	321	117	35	24	11	16	4	2	..
(*b*) ..	87	76	9	1	1	..	..	..	..	..	..	..
(*c*) ..	888	263	268	186	96	31	10	20	11	1	2	..
Amnaur Anchal—Rural												
Total ..	2,315	708	705	485	240	76	43	25	29	3	..	1
(*a*) ..	1,819	596	573	361	170	44	35	17	20	2	..	1
(*b*) ..	64	23	18	10	8	3	1	1	..	..	..	..
(*c*) ..	432	89	114	114	62	29	7	7	9	1	..	..
Mashrakh Anchal—Rural												
Total ..	3,456	927	1,114	701	359	134	107	28	76	5	5	..
(*a*) ..	2,140	654	678	384	227	81	62	12	36	3	3	..
(*b*) ..	117	72	42	2	..	1	..	..	..	..	..	..
(*c*) ..	1,199	201	394	315	132	52	45	16	40	2	2	..
Taraiya Anchal—Rural												
Total ..	3,059	924	912	656	303	89	74	37	51	11	1	1
(*a*) ..	2,281	743	703	442	210	62	54	22	36	7	1	1
(*b*) ..	49	31	14	4	..	..	..	..	..	..	..	..
(*c*) ..	729	150	195	210	93	27	20	15	15	4	..	..

(*a*)—Owned or held from Government (*b*)—Held from private persons or institutions for payment in money, kind or share
(*c*)—Partly held from Government and partly from private persons or institutions for payment in money kind or share

TABLE B-XI—SAMPLE HOUSEHOLDS ENGAGED IN CULTIVATION CLASSIFIED BY INTEREST IN LAND AND SIZE OF LAND CULTIVATED IN RURAL AND URBAN AREAS SEPARATELY—*contd.*

(*Based on* 20% *sample*)

Interest in land cultivated	No. of cultivating households	Households engaged in cultivation by size of land in acres: Less than 1	1.0—2.4	2.5—4.9	5.0—7.4	7.5—9.9	10.0—12.4	12.5—14.9	15.0—29.9	30.0—49.9	50+	Un-specified
1	2	3	4	5	6	7	8	9	10	11	12	13
Sonepur Anchal—Rural												
Total ..	1,924	480	606	480	195	59	45	16	33	8	2	..
(*a*) ..	1,362	355	446	303	130	45	36	9	29	7	2	..
(*b*) ..	137	68	43	19	5	2	..	..	..	..	..	..
(*c*) ..	425	57	117	158	60	12	9	7	4	1	..	..
Dighwara Anchal—Rural												
Total ..	1,201	425	303	255	107	37	25	15	28	3	3	..
(*a*) ..	729	271	182	143	60	25	19	8	17	2	2	..
(*b*) ..	112	79	23	9	1	..	..	..	..	..	..	..
(*c*) ..	360	75	98	103	46	12	6	7	11	1	1	..
Goriakothi Anchal—Rural												
Total ..	2,596	1,014	805	465	170	52	35	14	34	5	2	..
(*a*) ..	1,731	758	533	271	89	28	22	9	17	3	1	..
(*b*) ..	62	50	9	3	..	..	..	..	..	..	..	..
(*c*) ..	803	206	263	191	81	24	13	5	17	2	1	..
Basantpur Anchal—Rural												
Total ..	2,556	895	753	514	211	56	40	27	46	10	4	..
(*a*) ..	1,579	637	448	303	101	27	22	14	24	3	..	..
(*b*) ..	69	60	8	1	..	..	..	..	..	..	..	..
(*c*) ..	908	198	297	210	110	29	18	13	22	7	4	..
Bhagwanpurhat Anchal—Rural												
Total ..	2,424	886	725	437	179	79	39	24	47	7	1	..
(*a*) ..	1,653	659	491	285	115	38	21	16	23	4	1	..
(*b*) ..	90	77	10	2	..	..	..	..	1	..	..	..
(*c*) ..	681	150	224	150	64	41	18	8	23	3	..	..
Maharajganj Anchal—Rural												
Total ..	1,982	673	665	368	139	52	37	18	24	4	2	..
(*a*) ..	1,354	534	443	214	87	26	25	10	12	2	1	..
(*b*) ..	48	32	14	1	..	1	..	..	..	..	..	..
(*c*) ..	580	107	208	153	52	25	12	8	12	2	1	..
Daraundha Anchal—Rural												
Total ..	2,198	601	738	457	220	50	44	38	42	6	2	..
(*a*) ..	1,416	452	511	267	103	26	16	18	22	1	..	..
(*b*) ..	55	34	17	2	1	..	..	1	..	..	..	..
(*c*) ..	727	115	210	188	116	24	28	19	20	5	2	..
Siwan Anchal—Rural												
Total ..	2,062	553	843	400	161	39	39	7	19	1	..	..
(*a*) ..	1,483	434	628	256	108	18	27	3	9	..	..	..
(*b*) ..	31	17	9	4	..	1	..	..	..	..	..	..
(*c*) ..	548	102	206	140	53	20	12	4	10	1	..	..

(*a*)—Owned or held from Government (*b*)—Held from private persons or institutions for payment in money, kind or share
(*c*)—Partly held from Government and partly from private persons or institutions for payment in money, kind or share

TABLE B-XI—SAMPLE HOUSEHOLDS ENGAGED IN CULTIVATION CLASSIFIED BY INTEREST IN LAND AND SIZE OF LAND CULTIVATED IN RURAL AND URBAN AREAS SEPARATELY—*contd.*

(*Based on* 20% *sample*)

Interest in land cultivated	No. of cultivating households	Households engaged in cultivation by size of land in acres: Less than 1	1.0—2.4	2.5—4.9	5.0—7.4	7.5—9.9	10.0—12.4	12.5—14.9	15.0—29.9	30.0—49.9	50+	Un-specified
1	2	3	4	5	6	7	8	9	10	11	12	13
Pachrukhi Anchal—Rural												
Total ..	2,534	810	813	519	209	70	36	29	44	3	..	1
(*a*) ..	1,582	617	499	267	110	33	20	17	17	1	..	1
(*b*) ..	69	53	11	5	..	..	..	..	..	..	..	..
(*c*) ..	883	140	303	247	99	37	16	12	27	2	..	..
Hussainganj Anchal—Rural												
Total ..	2,608	926	833	509	169	69	38	28	31	5	..	..
(*a*) ..	1,512	658	467	248	72	26	11	14	13	3	..	..
(*b*) ..	112	82	28	2	..	..	..	..	..	..	..	..
(*c*) ..	984	186	338	259	97	43	27	14	18	2	..	..
Mairwa Anchal—Rural												
Total ..	2,841	818	956	595	234	83	57	37	49	8	4	..
(*a*) ..	1,825	607	608	361	136	36	33	20	19	4	1	..
(*b*) ..	121	81	31	9	..	..	..	..	..	..	..	..
(*c*) ..	895	130	317	225	98	47	24	17	30	4	3	..
Barharia Anchal—Rural												
Total ..	3,162	1,000	1,185	544	231	63	56	25	46	8	3	1
(*a*) ..	2,238	803	863	349	113	32	31	14	23	6	3	1
(*b*) ..	63	44	17	2	..	..	..	..	..	..	..	..
(*c*) ..	861	153	305	193	118	31	25	11	23	2	..	..
Darauli Anchal—Rural												
Total ..	1,878	336	615	478	197	107	51	24	53	15	1	1
(*a*) ..	1,326	249	430	323	139	76	39	15	41	12	1	1
(*b*) ..	79	37	34	6	..	..	1	..	..	1	..	..
(*c*) ..	473	50	151	149	58	31	11	9	12	2	..	..
Andar Anchal—Rural												
Total ..	1,944	486	601	454	190	102	46	25	29	5	3	3
(*a*) ..	1,171	352	355	248	117	40	24	14	15	4	1	1
(*b*) ..	92	38	45	4	3	2	..	..	..	..	..	..
(*c*) ..	681	96	201	202	70	60	22	11	14	1	2	2
Guthani Anchal—Rural												
Total ..	1,296	273	457	290	126	62	36	21	26	4	1	..
(*a*) ..	913	207	308	200	96	41	26	16	16	2	1	..
(*b*) ..	65	31	25	7	1	1	..	..	..	..	..	..
(*c*) ..	318	35	124	83	29	20	10	5	10	2	..	..
Raghunathpur Anchal—Rural												
Total ..	2,015	475	570	476	223	92	72	38	48	10	10	1
(*a*) ..	1 196	321	308	270	136	54	38	23	31	6	8	1
(*b*) ..	186	68	72	26	11	5	..	2	1	..	1	..
(*c*) ..	633	86	190	180	76	33	34	13	16	4	1	..

(*a*)—Owned or held from Government (*b*)—Held from private persons or institutions for payment in money, kind or share
(*c*)—Partly held from Government and partly from private persons or institutions for payment in money, kind or share

TABLE B-XI—SAMPLE HOUSEHOLDS ENGAGED IN CULTIVATION CLASSIFIED BY INTEREST IN LAND AND SIZE OF LAND CULTIVATED IN RURAL AND URBAN AREAS SEPARATELY—*contd.*

(*Based on* 20% *sample*)

Interest in land cultivated	No. of cultivating households	Households engaged in cultivation by size of land in acres: Less than 1	1.0—2.4	2.5—4.9	5.0—7.4	7.5—9.9	10.0—12.4	12.5—14.9	15.0—29.9	30.0—49.9	50+	Unspecified
1	2	3	4	5	6	7	8	9	10	11	12	13
Siswan Anchal—Rural												
Total ..	1,551	424	465	339	142	68	40	26	39	4	3	1
(*a*) ..	902	274	257	187	82	38	25	16	19	1	2	1
(*b*) ..	133	70	43	19	1	..	..	..	..	..	..	..
(*c*) ..	516	80	165	133	59	30	15	10	20	3	1	..
Hathua Anchal—Rural												
Total ..	2,905	1,030	942	526	200	76	56	18	45	4	7	1
(*a*) ..	1,421	580	439	234	96	31	20	2	15	..	3	1
(*b*) ..	194	150	40	4	..	..	..	..	..	..	..	..
(*c*) ..	1,290	300	463	288	104	45	36	16	30	4	4	..
Uchkagaon Anchal—Rural												
Total ..	2,817	791	994	627	188	88	47	26	45	8	2	1
(*a*) ..	1,675	544	610	339	83	40	22	9	25	3	..	..
(*b*) ..	122	82	34	5	1	..	..	..	..	..	..	..
(*c*) ..	1,020	165	350	283	104	48	25	17	20	5	2	1
Bijaipur Anchal—Rural												
Total ..	1,639	370	557	362	169	64	44	22	38	6	3	4
(*a*) ..	950	255	327	175	93	40	28	11	17	1	..	3
(*b*) ..	104	53	34	16	..	1	..	..	..	..	..	..
(*c*) ..	585	62	196	171	76	23	16	11	21	5	3	1
Bhorey Anchal—Rural												
Total ..	2,154	451	796	508	202	78	47	25	38	6	2	1
(*a*) ..	1,112	241	405	247	110	39	29	14	24	2	1	..
(*b*) ..	127	67	48	11	..	..	..	..	1	..	..	..
(*c*) ..	915	143	343	250	92	39	18	11	13	4	1	1
Katia Anchal—Rural												
Total ..	2,750	486	1,066	622	272	111	84	27	60	15	4	3
(*a*) ..	1,889	369	762	392	169	67	64	17	36	9	2	2
(*b*) ..	85	43	32	10	..	..	..	..	..	..	..	..
(*c*) ..	776	74	272	220	103	44	20	10	24	6	2	1
Kuchaikot Anchal—Rural												
Total ..	3,666	912	1,273	804	333	128	80	38	75	16	6	1
(*a*) ..	1,583	467	575	286	148	42	25	10	22	5	2	1
(*b*) ..	285	187	87	10	1	..	..	..	..	..	..	..
(*c*) ..	1,798	258	611	508	184	86	55	28	53	11	4	..
Gopalganj Anchal—Rural												
Total ..	2,273	574	738	506	202	83	66	29	56	11	6	2
(*a*) ..	1,162	331	403	232	81	38	35	7	23	7	3	2
(*b*) ..	182	93	67	21	1	..	..	..	..	..	..	..
(*c*) ..	929	150	268	253	120	45	31	22	33	4	3	..

(*a*)—Owned or held from Government (*b*)—Held from private persons or institutions for payment in money, kind or share
(*c*)—Partly held from Government and partly from private persons or institutions for payment in money, kind or share

TABLE B-XI—SAMPLE HOUSEHOLDS ENGAGED IN CULTIVATION CLASSIFIED BY INTEREST IN LAND AND SIZE OF LAND CULTIVATED IN RURAL AND URBAN AREAS SEPARATELY—*contd.*

(*Based on* 20% *sample*)

Interest in land cultivated	No. of cultivating households	Households engaged in cultivation by size of land in acres: Less than 1	1.0—2.4	2.5—4.9	5.0—7.4	7.5—9.9	10.0—12.4	12.5—14.9	15.0—29.9	30.0—49.9	50+	Unspecified
1	2	3	4	5	6	7	8	9	10	11	12	13
Manjha Anchal—Rural												
Total ..	2,781	781	912	623	216	93	41	25	64	15	9	2
(*a*) ..	1,354	475	447	241	88	34	20	12	17	9	9	2
(*b*) ..	236	141	70	21	2	..	1	..	1	..	..	..
(*c*) ..	1,191	165	395	361	126	59	20	13	46	6	..	..
Barauli Anchal—Rural												
Total ..	3,621	1,179	1,147	690	296	105	77	22	73	25	7	..
(*a*) ..	1,960	763	615	308	139	48	36	5	30	13	3	..
(*b*) ..	246	165	66	11	1	1	1	..	1	..	..	..
(*c*) ..	1,415	251	466	371	156	56	40	17	42	12	4	..
Baikunthpur Anchal—Rural												
Total ..	3,299	954	1,064	635	296	129	89	31	82	11	8	..
(*a*) ..	2,091	711	709	346	155	61	50	17	34	2	6	..
(*b*) ..	107	68	32	6	1	..	..	..	..	..	..	..
(*c*) ..	1,101	175	323	283	140	68	39	14	48	9	2	..
CHAMPARAN DISTRICT—ALL RURAL AREAS												
TOTAL ..	**77,122**	**19,807**	**22,717**	**16,107**	**7,508**	**3,256**	**2,204**	**1,266**	**3,001**	**857**	**375**	**24**
(*a*) ..	42,425	12,139	12,268	8,228	3,811	1,650	1,218	658	1,689	524	225	15
(*b*) ..	8,101	4,386	2,479	841	232	60	38	17	26	13	6	3
(*c*) ..	26,596	3,282	7,970	7,038	3,465	1,546	948	591	1,286	320	144	6
Motihari Anchal—Rural												
Total ..	2,333	455	688	627	277	82	71	25	80	18	10	..
(*a*) ..	1,289	251	418	372	132	27	33	10	36	6	4	..
(*b*) ..	390	155	122	64	30	5	4	2	4	2	2	..
(*c*) ..	654	49	148	191	115	50	34	13	40	10	4	..
Turkaulia Anchal—Rural												
Total ..	3,108	677	929	690	378	115	82	62	118	37	18	2
(*a*) ..	1,829	441	589	368	198	60	46	36	60	21	9	1
(*b*) ..	266	117	89	38	5	4	3	1	2	4	3	..
(*c*) ..	1,013	119	251	284	175	51	33	25	56	12	6	1
Sugauli Anchal—Rural												
Total ..	1,935	609	584	396	146	54	35	33	60	17	1	..
(*a*) ..	943	344	273	163	71	24	12	18	30	8	..	..
(*b*) ..	235	152	60	19	1	2	1	..	..	..	..	..
(*c*) ..	757	113	251	214	74	28	22	15	30	9	1	..
Adapur Anchal—Rural												
Total ..	1,889	626	536	361	143	62	58	26	58	12	7	..
(*a*) ..	821	322	214	124	55	25	33	8	28	8	4	..
(*b*) ..	300	206	66	20	5	..	1	..	..	2	..	..
(*c*) ..	768	98	256	217	83	37	24	18	30	2	3	..

(*a*)—Owned or held from Government (*b*)—Held from private persons or institutions for payment in money, kind or share
(*c*)—Partly held from Government and partly from private persons or institutions for payment in money, kind or share

TABLE B-XI—SAMPLE HOUSEHOLDS ENGAGED IN CULTIVATION CLASSIFIED BY INTEREST IN LAND AND SIZE OF LAND CULTIVATED IN RURAL AND URBAN AREAS SEPARATELY—*contd.*

(*Based on* 20% *sample*)

Interest in land cultivated	No. of cultivating households	Households engaged in cultivation by size of land in acres: Less than 1	1.0—2.4	2.5—4.9	5.0—7.4	7.5—9.9	10.0—12.4	12.5—14.9	15.0—29.9	30.0—49.9	50+	Un-specified
1	2	3	4	5	6	7	8	9	10	11	12	13
Narkatia Anchal—Rural												
Total ..	1,766	629	536	299	138	52	24	31	40	15	1	1
(*a*) ..	957	354	271	150	78	31	11	23	26	12	1	..
(*b*) ..	234	156	62	11	4	..	..	..	..	..	..	1
(*c*) ..	575	119	203	138	56	21	13	8	14	3	..	..
Raxaul Anchal—Rural												
Total ..	1,659	558	510	269	127	65	38	29	49	12	2	..
(*a*) ..	788	300	210	106	61	32	23	16	32	7	1	..
(*b*) ..	230	145	68	9	4	..	2	2	..	..	..	..
(*c*) ..	641	113	232	154	62	33	13	11	17	5	1	..
Ramgarhwa Anchal—Rural												
Total ..	2,014	630	561	370	180	92	59	29	64	22	7	..
(*a*) ..	787	251	188	142	71	40	31	17	30	12	5	..
(*b*) ..	425	272	110	28	11	2	1	..	..	1	..	..
(*c*) ..	802	107	263	200	98	50	27	12	34	9	2	..
Dhaka Anchal—Rural												
Total ..	2,636	1,090	736	416	141	70	64	21	77	13	8	..
(*a*) ..	1,452	592	380	229	84	46	43	13	51	9	5	..
(*b*) ..	407	327	68	11	1	..	..	..	..	..	..	..
(*c*) ..	777	171	288	176	56	24	21	8	26	4	3	..
Chiraiya Anchal—Rural												
Total ..	2,306	611	691	447	239	85	59	48	86	25	13	2
(*a*) ..	1,235	384	364	198	112	43	35	26	49	14	8	2
(*b*) ..	231	143	64	19	4	..	1	..	..	..	..	..
(*c*) ..	840	84	263	230	123	42	23	22	37	11	5	..
Ghorasahan Anchal—Rural												
Total ..	2,862	986	838	501	247	101	50	37	78	14	10	..
(*a*) ..	1,633	649	435	253	138	46	27	20	48	11	6	..
(*b*) ..	202	146	38	16	1	..	..	1	..	..	..	..
(*c*) ..	1,027	191	365	232	108	55	23	16	30	3	4	..
Patahi Anchal—Rural												
Total ..	1,665	680	397	258	125	69	60	10	52	8	5	1
(*a*) ..	748	296	154	113	62	40	34	7	33	6	3	..
(*b*) ..	321	244	55	17	4	..	1	..	..	..	..	..
(*c*) ..	596	140	188	128	59	29	25	3	19	2	2	1
Pakridayal Anchal—Rural												
Total ..	1,750	637	443	278	140	79	44	30	66	20	12	1
(*a*) ..	828	312	201	122	60	39	24	12	37	11	9	1
(*b*) ..	269	200	56	10	2	1	..	..	..	..	..	..
(*c*) ..	653	125	186	146	78	39	20	18	29	9	3	..

(*a*)—Owned or held from Government (*b*)—Held from private persons or institutions for payment in money, kind or share
(*c*)—Partly held from Government and partly from private persons or institutions for payment in money, kind or share

TABLE B-XI—SAMPLE HOUSEHOLDS ENGAGED IN CULTIVATION CLASSIFIED BY INTEREST IN LAND AND SIZE OF LAND CULTIVATED IN RURAL AND URBAN AREAS SEPARATELY—*contd.*

(*Based on* 20% *sample*)

Interest in land cultivated	No. of cultivating households	Households engaged in cultivation by size of land in acres: Less than 1	1.0—2.4	2.5—4.9	5.0—7.4	7.5—9.9	10.0—12.4	12.5—14.9	15.0—29.9	30.0—49.9	50+	Un-specified
1	2	3	4	5	6	7	8	9	10	11	12	13
Kesaria Anchal—Rural												
Total ..	2,527	594	804	545	272	116	71	39	59	18	9	..
(*a*) ..	1,368	325	448	267	140	61	51	21	37	14	4	..
(*b*) ..	216	124	74	17	1	..	..	..	..	..	..	..
(*c*) ..	943	145	282	261	131	55	20	18	22	4	5	..
Kalyanpur Anchal—Rural												
Total ..	3,442	973	995	687	315	151	123	56	103	30	9	..
(*a*) ..	1,989	645	498	373	191	83	87	33	56	19	4	..
(*b*) ..	254	158	79	15	..	1	1	..	..	..	..	..
(*c*) ..	1,199	170	418	299	124	67	35	23	47	11	5	..
Pipra Anchal—Rural												
Total ..	1,825	449	526	387	216	59	42	39	73	24	8	2
(*a*) ..	1,233	343	356	237	146	40	21	21	48	13	6	2
(*b*) ..	83	47	30	5	..	1	..	..	..	..	..	..
(*c*) ..	509	59	140	145	70	18	21	18	25	11	2	..
Madhuban Anchal—Rural												
Total ..	2,551	924	734	444	184	88	53	30	64	21	9	..
(*a*) ..	1,237	552	313	189	65	39	16	19	31	10	3	..
(*b*) ..	226	169	46	9	2	..	..	..	..	..	..	..
(*c*) ..	1,088	203	375	246	117	49	37	11	33	11	6	..
Mehsi Anchal—Rural												
Total ..	1,640	563	497	297	148	31	20	10	55	16	1	2
(*a*) ..	1,015	419	288	153	75	14	13	4	34	12	1	2
(*b*) ..	75	47	25	2	1	..	..	..	..	..	..	..
(*c*) ..	550	97	184	142	72	17	7	6	21	4	..	..
Gobindganj Anchal—Rural												
Total ..	3,370	695	1,106	695	403	151	130	30	112	43	5	..
(*a*) ..	2,132	453	619	418	288	102	96	25	94	33	4	..
(*b*) ..	348	137	174	34	3	..	..	..	..	..	..	..
(*c*) ..	890	105	313	243	112	49	34	5	18	10	1	..
Harsidhi Anchal—Rural												
Total ..	2,373	518	780	543	231	104	46	51	67	24	8	1
(*a*) ..	1,501	351	484	337	137	72	24	32	39	18	6	1
(*b*) ..	127	78	40	8	1	..	..	..	..	..	..	..
(*c*) ..	745	89	256	198	93	32	22	19	28	6	2	..
Paharpur Anchal—Rural												
Total ..	1,935	452	655	439	165	82	46	25	57	12	2	..
(*a*) ..	1,116	301	349	234	105	42	28	15	34	8	..	..
(*b*) ..	126	71	39	14	1	1	..	..	..	..	..	..
(*c*) ..	693	80	267	191	59	39	18	10	23	4	2	..

(*a*)—Owned or held from Government (*b*)—Held from private persons or institutions for payment in money, kind or share
(*c*)—Partly held from Government and partly from private persons or institutions for payment in money, kind or share

TABLE B-XI—SAMPLE HOUSEHOLDS ENGAGED IN CULTIVATION CLASSIFIED BY INTEREST IN LAND AND SIZE OF LAND CULTIVATED IN RURAL AND URBAN AREAS SEPARATELY—*contd.*

(*Based on 20% sample*)

Interest in land cultivated	No. of cultivating households	Households engaged in cultivation by size of land in acres: Less than 1	1.0—2.4	2.5—4.9	5.0—7.4	7.5—9.9	10.0—12.4	12.5—14.9	15.0—29.9	30.0—49.9	50+	Unspecified
1	2	3	4	5	6	7	8	9	10	11	12	13
Bettiah Anchal—Rural												
Total ..	532	123	197	105	44	25	10	1	17	6	2	2
(a) ..	327	77	127	53	29	17	5	1	11	3	2	2
(b) ..	37	16	17	4	..	..	..	..	..	..	..	..
(c) ..	168	30	53	48	15	8	5	..	6	3	..	..
Jogapatti Anchal—Rural												
Total ..	2,430	591	740	568	224	84	82	28	86	19	7	1
(a) ..	1,408	424	393	301	116	40	50	15	53	12	3	1
(b) ..	152	89	54	8	1	..	..	..	..	..	..	..
(c) ..	870	78	293	259	107	44	32	13	33	7	4	..
Majhaulia Anchal—Rural												
Total ..	3,168	762	1,076	677	261	109	79	37	112	34	19	2
(a) ..	1,852	494	620	382	135	60	45	19	66	19	11	1
(b) ..	198	115	74	7	2	..	..	..	..	..	..	..
(c) ..	1,118	153	382	288	124	49	34	18	46	15	8	1
Nautan Anchal—Rural												
Total ..	2,131	545	679	466	194	84	47	30	62	16	8	..
(a) ..	1,195	357	376	238	97	47	25	16	27	9	3	..
(b) ..	149	94	41	12	2	..	..	..	..	..	..	..
(c) ..	787	94	262	216	95	37	22	14	35	7	5	..
Bairia Anchal—Rural												
Total ..	2,135	556	715	481	149	75	28	33	69	21	8	..
(a) ..	1,227	346	418	264	76	40	14	13	37	14	5	..
(b) ..	181	89	73	10	6	1	..	..	2	..	..	..
(c) ..	727	121	224	207	67	34	14	20	30	7	3	..
Sikta Anchal—Rural												
Total ..	2,111	556	609	384	221	58	75	41	110	33	22	2
(a) ..	785	248	219	118	64	20	30	10	48	15	13	..
(b) ..	454	229	157	49	12	..	4	..	1	..	..	2
(c) ..	872	79	233	217	145	38	41	31	61	18	9	..
Chanpatia Anchal—Rural												
Total ..	2,505	577	846	540	218	89	66	22	116	22	9	..
(a) ..	1,550	376	513	304	142	57	47	9	83	13	6	..
(b) ..	201	108	71	16	6	..	..	..	..	..	..	..
(c) ..	754	93	262	220	70	32	19	13	33	9	3	..
Bagaha Anchal—Rural												
Total ..	2,378	347	676	624	251	140	102	35	133	45	25	..
(a) ..	1,422	265	431	344	107	73	56	20	77	32	17	..
(b) ..	197	56	76	45	11	3	3	..	2	1	..	..
(c) ..	759	26	169	235	133	64	43	15	54	12	8	..

(a)—Owned or held from Government (b)—Held from private persons or institutions for payment in money, kind or share
(c)—Partly held from Government and partly from private persons or institutions for payment in money, kind or share

TABLE B-XI—SAMPLE HOUSEHOLDS ENGAGED IN CULTIVATION CLASSIFIED BY INTEREST IN LAND AND SIZE OF LAND CULTIVATED IN RURAL AND URBAN AREAS SEPARATELY—*contd.*

(*Based on 20% sample*)

Interest in land cultivated	No. of cultivating households	Households engaged in cultivation by size of land in acres: Less than 1	1.0—2.4	2.5—4.9	5.0—7.4	7.5—9.9	10.0—12.4	12.5—14.9	15.0—29.9	30.0—49.9	50+	Unspecified
1	2	3	4	5	6	7	8	9	10	11	12	13
Sidhaw Anchal—Rural												
Total ..	1,988	285	346	429	283	172	88	86	206	67	26	..
(a) ..	932	169	203	196	103	61	39	33	82	34	12	..
(b) ..	347	102	78	101	40	16	2	5	2	1	..	..
(c) ..	709	14	65	132	140	95	47	48	122	32	14	..
Madhubani Anchal—Rural												
Total ..	1,749	242	560	515	211	96	41	26	45	8	5	..
(a) ..	1,093	164	386	313	107	57	27	13	20	5	1	..
(b) ..	79	47	23	9	..	..	..	..	..	..	..	..
(c) ..	577	31	151	193	104	39	14	13	25	3	4	..
Thakrahan Anchal—Rural												
Total ..	1,860	259	588	488	248	101	59	30	69	10	7	1
(a) ..	1,139	195	392	272	129	53	33	18	38	5	4	..
(b) ..	114	40	42	22	6	3	..	1	..	..	..	..
(c) ..	607	24	154	194	113	45	26	11	31	5	3	1
Narkatiaganj Anchal—Rural												
Total ..	2,515	496	672	492	291	161	106	61	165	49	21	1
(a) ..	1,336	352	374	201	128	65	44	29	98	29	15	1
(b) ..	261	97	105	40	15	1	1	..	2	..	..	..
(c) ..	918	47	193	251	148	95	61	32	65	20	6	..
Gaunaha Anchal—Rural												
Total ..	1,088	160	217	243	137	78	60	38	103	30	20	2
(a) ..	565	119	117	131	52	21	26	15	52	17	14	1
(b) ..	173	31	63	40	19	5	8	2	5	..	..	..
(c) ..	350	10	37	72	66	52	26	21	46	13	6	1
Ramnagar Anchal—Rural												
Total ..	1,414	210	317	316	170	98	70	48	108	41	36	..
(a) ..	828	163	199	155	79	52	36	28	61	28	27	..
(b) ..	174	36	63	51	14	6	..	1	2	1	..	..
(c) ..	412	11	55	110	77	40	34	19	45	12	9	..
Mainatanr Anchal—Rural												
Total ..	1,534	253	388	403	184	86	55	42	86	25	11	1
(a) ..	812	170	206	206	85	38	24	14	46	16	7	..
(b) ..	204	48	91	35	13	6	5	1	3	1	1	..
(c) ..	518	35	91	162	86	42	26	27	37	8	3	1
Lauriya Anchal—Rural												
Total ..	1,998	489	545	427	207	92	61	47	96	30	4	..
(a) ..	1,053	335	242	202	93	43	29	29	57	21	2	..
(b) ..	215	95	86	26	4	2	..	1	1	..	..	..
(c) ..	730	59	217	199	110	47	32	17	38	9	2	..

(a)—Owned or held from Government (b)—held from private persons or institutions for payment in money, kind or share
(c)—Partly held from Government and partly from private persons or institutions for payment in money, kind or share

TABLE B-XI—SAMPLE HOUSEHOLDS ENGAGED IN CULTIVATION CLASSIFIED BY INTEREST IN LAND AND SIZE OF LAND CULTIVATED IN RURAL AND URBAN AREAS SEPARATELY—*contd.*

(*Based on* 20% *sample*)

Interest in land cultivated	No. of cultivating households	Households engaged in cultivation by size of land in acres: Less than 1	1.0—2.4	2.5—4.9	5.0—7.4	7.5—9.9	10.0—12.4	12.5—14.9	15.0—29.9	30.0—49.9	50+	Un-specified
1	2	3	4	5	6	7	8	9	10	11	12	13
MUZAFFARPUR DISTRICT—ALL RURAL AREAS												
TOTAL ..	108,745	43,027	27,504	18,454	7,678	3,842	2,414	1,411	3,094	848	433	40
(*a*) ..	74,991	30,956	17,878	12,214	5,172	2,758	1,732	1,007	2,264	647	333	30
(*b*) ..	7,564	5,660	1,427	355	64	22	12	4	13	4	2	1
(*c*) ..	26,190	6,411	8,199	5,885	2,442	1,062	670	400	817	197	98	9
Paru I (Deoria) Anchal—Rural												
Total ..	3,907	1,232	1,090	765	317	182	78	80	122	27	14	..
(*a*) ..	2,837	977	752	513	227	135	57	62	84	20	10	..
(*b*) ..	126	67	42	13	4	..	..	..	..	..	..	..
(*c*) ..	944	188	296	239	86	47	21	18	38	7	4	..
Paru II (Saraiya) Anchal—Rural												
Total ..	3,523	1,203	981	606	270	158	108	56	110	23	8	..
(*a*) ..	2,564	970	674	394	188	122	78	31	81	20	6	..
(*b*) ..	101	75	23	1	1	..	..	1	..	..	..	..
(*c*) ..	858	158	284	211	81	36	30	24	29	3	2	..
Sahebganj Anchal—Rural												
Total ..	2,646	744	714	562	258	133	67	36	89	29	10	4
(*a*) ..	1,569	497	390	297	148	88	43	22	54	20	6	4
(*b*) ..	122	88	26	7	..	1	..	..	..	..	..	..
(*c*) ..	955	159	298	258	110	44	24	14	35	9	4	..
Baruraj Anchal—Rural												
Total ..	4,086	1,519	1,020	757	310	150	77	82	132	27	11	1
(*a*) ..	3,107	1,258	710	542	236	117	61	62	96	16	8	1
(*b*) ..	123	91	25	7	..	..	..	..	..	..	..	..
(*c*) ..	856	170	285	208	74	33	16	20	36	11	3	..
Musahri Anchal—Rural												
Total ..	2,171	977	542	256	135	67	48	30	77	26	13	..
(*a*) ..	1,566	729	367	172	101	45	39	21	61	20	11	..
(*b*) ..	168	132	29	5	2	..	..	..	..	..	..	..
(*c*) ..	437	116	146	79	32	22	9	9	16	6	2	..
Bochaha Anchal—Rural												
Total ..	2,112	849	466	354	163	87	43	29	84	19	18	..
(*a*) ..	1,244	528	263	183	83	56	27	19	58	15	12	..
(*b*) ..	231	186	35	6	2	..	..	..	2	..	..	..
(*c*) ..	637	135	168	165	78	31	16	10	24	4	6	..
Minapur Anchal—Rural												
Total ..	3,177	1,189	767	573	251	101	84	36	117	38	21	..
(*a*) ..	2,085	852	471	352	138	66	49	28	83	29	17	..
(*b*) ..	180	130	36	10	3	1	..	..	..	..	..	..
(*c*) ..	912	207	260	211	110	34	35	8	34	9	4	..

(*a*)—Owned or held from Government (*b*)—Held from private persons or institutions for payment in money, kind or share
(*c*)—Partly held from Government and partly from private persons or institutions for payment in money, kind or share

TABLE B XI—SAMPLE HOUSEHOLDS ENGAGED IN CULTIVATION CLASSIFIED BY INTEREST IN LAND AND SIZE OF LAND CULTIVATED IN RURAL AND URBAN AREAS SEPARATELY—*contd.*

(*Based on* 20% *sample*)

Interest in land cultivated	No. of cultivating households	Households engaged in cultivation by size of land in acres: Less than 1	1.0—2.4	2.5—4.9	5.0—7.4	7.5—9.9	10.0—12.4	12.5—14.9	15.0—29.9	30.0—49.9	50+	Un-specifie
1	2	3	4	5	6	7	8	9	10	11	12	13
Kurhani Anchal—Rural												
Total ..	4,354	1,837	1,123	758	259	130	80	33	99	23	11	1
(*a*) ..	2,988	1,374	723	489	160	78	56	24	64	14	6	..
(*b*) ..	184	146	30	5	3	..	..	..	..	..	..	..
(*c*) ..	1,182	317	370	264	96	52	24	9	35	9	5	1
Sakra Anchal—Rural												
Total ..	3,066	1,246	843	474	258	59	83	20	67	11	3	2
(*a*) ..	2,447	1,046	633	352	213	49	66	17	58	9	2	2
(*b*) ..	77	52	20	5	..	..	..	..	..	..	..	..
(*c*) ..	542	148	190	117	45	10	17	3	9	2	1	..
Dholi Anchal—Rural												
Total ..	2,480	1,217	501	351	135	91	44	35	67	21	15	3
(*a*) ..	1,951	996	366	261	98	79	31	32	54	18	15	1
(*b*) ..	111	88	18	5	..	..	..	..	..	..	..	..
(*c*) ..	418	133	117	85	37	12	13	3	13	3	..	2
Kanti Anchal—Rural												
Total ..	3,988	1,566	921	703	273	182	97	55	139	33	19	..
(*a*) ..	2,697	1,162	586	435	167	126	62	33	88	22	16	..
(*b*) ..	239	187	37	13	..	1	..	..	..	1	..	..
(*c*) ..	1,052	217	298	255	106	55	35	22	51	10	3	..
Katra Anchal—Rural												
Total ..	2,858	1,289	666	424	155	117	53	42	81	20	10	1
(*a*) ..	2,093	943	473	315	110	87	43	37	61	14	9	1
(*b*) ..	259	206	38	9	2	2	1	..	1	..	..	..
(*c*) ..	506	140	155	100	43	28	9	5	19	6	1	..
Aurai Anchal—Rural												
Total ..	2,245	915	542	347	143	60	79	19	100	20	20	..
(*a*) ..	1,712	683	400	269	116	50	62	17	82	17	16	..
(*b*) ..	134	113	19	..	2	..	..	..	..	..	..	..
(*c*) ..	399	119	123	78	25	10	17	2	18	3	4	..
Gaighatti Anchal—Rural												
Total ..	2,251	698	502	474	162	121	55	37	109	61	32	..
(*a*) ..	1,591	475	347	332	105	100	42	33	86	49	22	..
(*b*) ..	202	142	33	16	3	2	1	..	2	2	1	..
(*c*) ..	458	81	122	126	54	19	12	4	21	10	9	..
Dumra Anchal—Rural												
Total ..	2,887	1,308	733	419	158	84	48	34	78	14	10	1
(*a*) ..	1,867	863	433	270	88	62	36	25	68	13	9	..
(*b*) ..	233	179	45	9	..	..	..	..	..	..	..	..
(*c*) ..	787	266	255	140	70	22	12	9	10	1	1	1

(*a*)—Owned or held from Government (*b*)—Held from private persons or institutions for payment in money, kind or share
(*c*)—Partly held from Government and partly from private persons or institutions for payment in money, kind or share

TABLE B-XI—SAMPLE HOUSEHOLDS ENGAGED IN CULTIVATION CLASSIFIED BY INTEREST IN LAND AND SIZE OF LAND CULTIVATED IN RURAL AND URBAN AREAS SEPARATELY—*contd.*

(*Based on* 20% *sample*)

Interest in land cultivated	No. of cultivating households	Households engaged in cultivation by size of land in acres: Less than 1	1.0—2.4	2.5—4.9	5.0—7.4	7.5—9.9	10.0—12.4	12.5—14.9	15.0—29.9	30.0—49.9	50+	Un-specified
1	2	3	4	5	6	7	8	9	10	11	12	13
Bathnaha Anchal—Rural												
Total ..	2,675	1,170	592	448	169	88	42	41	85	22	17	1
(*a*) ..	1,520	631	298	273	100	66	32	30	60	17	12	1
(*b*) ..	332	289	36	6	1	..	..	..	..	..	..	..
(*c*) ..	823	250	258	169	68	22	10	11	25	5	5	..
Riga Anchal—Rural												
Total ..	2,100	974	519	298	105	63	39	27	46	18	10	1
(*a*) ..	1,164	518	263	188	62	44	22	17	31	11	7	1
(*b*) ..	311	252	50	8	1	..	..	..	..	..	..	..
(*c*) ..	625	204	206	102	42	19	17	10	15	7	3	..
Sonbarsa Anchal—Rural												
Total ..	2,313	994	562	379	159	68	32	40	51	14	11	3
(*a*) ..	1,368	604	278	224	91	50	23	33	41	11	11	2
(*b*) ..	260	211	43	4	1	..	..	..	..	..	..	1
(*c*) ..	685	179	241	151	67	18	9	7	10	3	..	..
Parihar Anchal—Rural												
Total ..	3,180	1,407	866	451	167	102	59	30	67	21	6	4
(*a*) ..	2,395	1,045	647	335	124	88	44	22	63	18	6	3
(*b*) ..	259	216	35	6	2	..	..	..	..	..	..	..
(*c*) ..	526	146	184	110	41	14	15	8	4	3	..	1
Sheohar Anchal - Rural												
Total ..	1,821	622	454	322	177	61	61	23	74	17	10	..
(*a*) ..	896	289	212	152	99	28	34	13	47	15	7	..
(*b*) ..	321	212	81	20	4	1	3	..	..	..	..	..
(*c*) ..	604	121	161	150	74	32	24	10	27	2	3	..
Piprarhi Anchal—Rural												
Total ..	1,506	396	441	286	129	66	51	42	74	15	6	..
(*a*) ..	858	247	248	150	61	37	27	24	49	11	4	..
(*b*) ..	133	82	38	10	3	..	..	..	..	..	..	..
(*c*) ..	515	67	155	126	65	29	24	18	25	4	2	..
Bairgania Anchal—Rural												
Total ..	1,060	331	323	201	77	30	34	17	33	8	6	..
(*a*) ..	540	192	142	86	44	16	22	10	19	5	4	..
(*b*) ..	152	81	56	12	..	..	2	..	1	..	..	..
(*c*) ..	368	58	125	103	33	14	10	7	13	3	2	..
Majorganj Anchal—Rural												
Total ..	1,712	579	432	289	165	52	69	18	70	25	13	..
(*a*) ..	755	209	163	142	86	22	49	9	51	14	10	..
(*b*) ..	367	268	82	12	4	..	..	..	1	..	..	..
(*c*) ..	590	102	187	135	75	30	20	9	18	11	3	..

(*a*)—Owned or held from Government (*b*)—Held from private persons or institutions for payment in money, kind or share
(*c*)—Partly held from Government and partly from private persons or institutions for payment in money, kind or share

TABLE B-XI—SAMPLE HOUSEHOLDS ENGAGED IN CULTIVATION CLASSIFIED BY INTEREST IN LAND AND SIZE OF LAND CULTIVATED IN RURAL AND URBAN AREAS SEPARATELY—*contd.*

(*Based on* 20% *sample*)

Interest in land cultivated	No. of cultivating households	Households engaged in cultivation by size of land in acres: Less than 1	1.0—2.4	2.5—4.9	5.0—7.4	7.5—9.9	10.0—12.4	12.5—14.9	15.0—29.9	30.0—49.9	50+	Un-specified
1	2	3	4	5	6	7	8	9	10	11	12	13
Belsand Anchal—Rural												
Total ..	3,607	1,680	800	489	216	118	60	75	123	29	16	1
(*a*) ..	1,894	844	362	264	123	79	40	53	91	24	14	..
(*b*) ..	682	558	100	17	5	1	..	..	1	..	..	..
(*c*) ..	1,031	278	338	208	88	38	20	22	31	5	2	1
Runisaidpur Anchal—Rural												
Total ..	3,175	1,217	750	591	205	118	82	49	102	42	18	1
(*a*) ..	1,946	700	419	381	139	100	59	33	71	32	12	..
(*b*) ..	363	282	62	14	1	1	..	1	..	1	1	..
(*c*) ..	866	235	269	196	65	17	23	15	31	9	5	1
Pupri Anchal—Rural												
Total ..	2,224	1,017	502	332	134	76	42	28	57	18	12	6
(*a*) ..	1,933	889	434	280	117	70	38	24	51	14	12	4
(*b*) ..	63	54	5	4	..	..	..	..	..	..	..	..
(*c*) ..	228	74	63	48	17	6	4	4	6	4	..	2
Nanpur Anchal—Rural												
Total ..	3,049	1,433	759	440	179	75	58	19	54	23	9	..
(*a*) ..	2,297	1,107	557	333	129	47	49	11	44	13	7	..
(*b*) ..	142	123	18	1	..	..	..	..	..	..	..	..
(*c*) ..	610	203	184	106	50	28	9	8	10	10	2	..
Bajpatti Anchal—Rural												
Total ..	2,011	890	450	346	119	69	36	21	61	15	4	..
(*a*) ..	1,552	697	329	263	94	55	31	17	48	14	4	..
(*b*) ..	75	64	7	3	1	..	..	..	..	..	..	..
(*c*) ..	384	129	114	80	24	14	5	4	13	1	..	..
Sursand Anchal—Rural												
Total ..	2,142	979	469	348	137	76	36	20	53	19	5	..
(*a*) ..	1,249	547	265	207	88	49	20	17	35	16	5	..
(*b*) ..	254	219	27	8	..	..	..	..	..	..	..	..
(*c*) ..	639	213	177	133	49	27	16	3	18	3	..	..
Mahua Anchal—Rural												
Total ..	3,753	1,703	906	666	194	122	60	22	58	15	4	3
(*a*) ..	3,023	1,412	666	577	153	96	40	15	46	12	3	3
(*b*) ..	115	100	13	2	..	..	..	..	..	..	..	..
(*c*) ..	615	191	227	87	41	26	20	7	12	3	1	..
Goraul Anchal—Rural												
Total ..	3,866	1,523	1,136	646	244	117	92	29	53	17	5	4
(*a*) ..	2,897	1,205	815	456	194	78	64	26	36	15	4	4
(*b*) ..	100	64	26	7	..	..	2	..	1	..	..	..
(*c*) ..	869	254	295	183	50	39	26	3	16	2	1	..

(*a*)—Owned or held from Government (*b*)—Held from private persons or institutions for payment in money, kind or share
(*c*)—Partly held from Government and partly from private persons or institutions for payment in money, kind or share

TABLE B-XI—SAMPLE HOUSEHOLDS ENGAGED IN CULTIVATION CLASSIFIED BY INTEREST IN LAND AND SIZE OF LAND CULTIVATED IN RURAL AND URBAN AREAS SEPARATELY—*contd.*

(*Based on* 20% *sample*)

Interest in land cultivated	No. of cultivating households	Households engaged in cultivation by size of land in acres: Less than 1	1.0—2.4	2.5—4.9	5.0—7.4	7.5—9.9	10.0—12.4	12.5—14.9	15.0—29.9	30.0—49.9	50+	Un-specified
1	2	3	4	5	6	7	8	9	10	11	12	13
Jandaha Anchal—Rural												
Total ..	2,958	1,237	698	493	238	84	61	39	85	15	8	..
(*a*) ..	2,248	986	515	349	168	64	49	29	67	13	8	..
(*b*) ..	88	69	12	3	3	..	..	..	1	..	..	..
(*c*) ..	622	182	171	141	67	20	12	10	17	2	..	..
Patepur Anchal—Rural												
Total ..	3,536	1,294	1,020	606	267	111	74	42	91	22	8	1
(*a*) ..	2,569	1,032	721	393	180	70	58	27	60	20	7	1
(*b*) ..	132	87	37	6	1	1	..	..	..	..	..	..
(*c*) ..	835	175	262	207	86	40	16	15	31	2	1	..
Lalganj Anchal—Rural												
Total ..	3,143	1,057	954	567	285	82	91	33	61	6	7	..
(*a*) ..	2,186	790	649	359	201	51	65	21	42	3	5	..
(*b*) ..	133	89	34	7	..	1	1	1	..	..	..	..
(*c*) ..	824	178	271	201	84	30	25	11	19	3	2	..
Vaishali Anchal—Rural												
Total ..	3,113	997	891	631	247	130	61	59	72	18	7	..
(*a*) ..	2,145	756	585	395	172	91	50	30	51	13	2	..
(*b*) ..	148	99	35	11	1	1	..	1	..	..	..	..
(*c*) ..	820	142	271	225	74	38	11	28	21	5	5	..
Hajipur Anchal—Rural												
Total ..	2,402	1,074	655	342	156	80	29	20	33	7	5	1
(*a*) ..	1,976	941	501	271	126	64	21	14	26	6	5	1
(*b*) ..	40	31	6	3	..	..	..	..	..	..	..	..
(*c*) ..	386	102	148	68	30	16	8	6	7	1	..	..
Bidupur Anchal—Rural												
Total ..	2,295	1,057	610	347	146	55	25	14	30	9	2	..
(*a*) ..	1,654	804	399	253	101	32	21	9	24	9	2	..
(*b*) ..	123	90	29	1	1	1	..	..	1	..	..	..
(*c*) ..	518	163	182	93	44	22	4	5	5	..	..	..
Mahnar Anchal—Rural												
Total ..	1,242	469	293	215	98	50	34	25	41	11	5	1
(*a*) ..	971	376	222	162	75	47	25	21	28	10	4	1
(*b*) ..	72	44	18	7	2	..	..	..	1	..	..	..
(*c*) ..	199	49	53	46	21	3	9	4	12	1	1	..
Sahdai Bujurg (Desari) Anchal—Rural												
Total ..	2,116	812	566	389	169	68	51	13	37	7	4	..
(*a*) ..	1,423	583	353	246	115	49	34	9	24	6	4	..
(*b*) ..	160	99	42	13	3	3	..	..	..	..	..	..
(*c*) ..	533	130	171	130	51	16	17	4	13	1	..	..

(*a*)—Owned or held from Government (*b*)—Held from private persons or institutions for payment in money, kind or share
(*c*)—Partly held from Government and partly from private persons or institutions for payment in money, kind or share

TABLE B-XI—SAMPLE HOUSEHOLDS ENGAGED IN CULTIVATION CLASSIFIED BY INTEREST IN LAND AND SIZE OF LAND CULTIVATED IN RURAL AND URBAN AREAS SEPARATELY—*contd.*

(*Based on* 20% *sample*)

Interest in land cultivated	No. of cultivating households	Households engaged in cultivation by size of land in acres: Less than 1	1.0—2.4	2.5—4.9	5.0—7.4	7.5—9.9	10.0—12.4	12.5—14.9	15.0—29.9	30.0—49.9	50+	Un-specified
1	2	3	4	5	6	7	8	9	10	11	12	13
Raghopur Anchal—Rural												
Total ..	1,995	326	445	509	249	159	91	41	112	43	20	..
(*a*) ..	1,214	199	247	299	152	105	63	30	81	29	9	..
(*b*) ..	249	95	79	59	8	5	2	..	1	..	..	..
(*c*) ..	532	32	119	151	89	49	26	11	30	14	11	..
DARBHANGA DISTRICT—ALL RURAL AREAS												
TOTAL ..	**116,848**	**45,563**	**29,665**	**20,819**	**8,178**	**4,054**	**2,375**	**1,366**	**3,426**	**943**	**414**	**45**
(*a*) ..	71,279	29,545	16,315	11,792	4,732	2,702	1,600	942	2,583	730	309	29
(*b*) ..	11,241	7,786	2,450	772	133	40	20	5	10	14	8	3
(*c*) ..	34,328	8,232	10,900	8,255	3,313	1,312	755	419	833	199	97	13
Darbhanga Anchal—Rural												
Total ..	2,346	942	648	370	168	66	39	30	48	21	12	2
(*a*) ..	1,371	596	350	199	92	37	17	21	35	13	9	2
(*b*) ..	234	168	52	10	2	1	..	..	1	..	..	..
(*c*) ..	741	178	246	161	74	28	22	9	12	8	3	..
Hayaghat Anchal—Rural												
Total ..	2,861	970	756	496	225	101	84	38	121	48	21	1
(*a*) ..	1,758	573	448	292	139	61	59	28	97	43	17	1
(*b*) ..	397	251	104	30	6	..	2	..	2	2	..	..
(*c*) ..	706	146	204	174	80	40	23	10	22	3	4	..
Keotiranway Anchal—Rural												
Total ..	2,593	1,303	548	415	113	76	38	26	45	17	12	..
(*a*) ..	1,529	756	292	262	71	51	29	20	28	14	6	..
(*b*) ..	335	297	29	6	..	..	..	..	..	2	1	..
(*c*) ..	729	250	227	147	42	25	9	6	17	1	5	..
Singhwara Anchal—Rural												
Total ..	2,745	1,125	762	452	188	71	49	13	70	10	5	..
(*a*) ..	1,758	778	459	266	122	40	28	10	46	6	3	..
(*b*) ..	209	150	46	12	..	1	..	..	..	..	..	..
(*c*) ..	778	197	257	174	66	30	21	3	24	4	2	..
Bahadurpur Anchal—Rural												
Total ..	2,000	770	513	313	160	59	50	30	72	27	5	1
(*a*) ..	1,179	458	282	162	101	38	33	24	56	21	4	..
(*b*) ..	240	164	59	13	1	..	1	..	1	..	..	1
(*c*) ..	581	148	172	138	58	21	16	6	15	6	1	..
Jale Anchal—Rural												
Total ..	2,558	1,129	578	430	150	89	55	32	75	14	6	..
(*a*) ..	1,884	873	388	303	111	68	38	25	63	11	4	..
(*b*) ..	124	100	19	5	..	..	..	..	..	..	..	..
(*c*) ..	550	156	171	122	39	21	17	7	12	3	2	..

(*a*)—Owned or held from Government (*b*)—Held from private persons or institutions for payment in mony, kind or share
(*c*)—Partly held from Government and partly from private persons or institutions for payment in money, kind or share

TABLE B-XI—SAMPLE HOUSEHOLDS ENGAGED IN CULTIVATION CLASSIFIED BY INTEREST IN LAND AND SIZE OF LAND CULTIVATED IN RURAL AND URBAN AREAS SEPARATELY—*contd.*

(*Based on 20% sample*)

Interest in land cultivated	No. of cultivating households	Households engaged in cultivation by size of land in acres: Less than 1	1.0—2.4	2.5—4.9	5.0—7.4	7.5—9.9	10.0—12.4	12.5—14.9	15.0—29.9	30.0—49.9	50+	Un-specified
1	2	3	4	5	6	7	8	9	10	11	12	13
Benipur Anchal—Rural												
Total ..	3,243	1,167	850	658	199	128	58	54	95	23	11	..
(*a*) ..	2,334	893	570	461	123	97	45	41	77	18	9	..
(*b*) ..	166	117	34	12	2	1	..	..	..	..	..	..
(*c*) ..	743	157	246	185	74	30	13	13	18	5	2	..
Baheri Anchal—Rural												
Total ..	2,822	1,023	824	484	190	83	65	35	97	10	9	2
(*a*) ..	1,732	667	481	274	113	57	38	24	62	8	8	..
(*b*) ..	209	159	37	12	1	..	..	..	..	..	..	..
(*c*) ..	881	197	306	198	76	26	27	11	35	2	1	2
Manigachhi Anchal—Rural												
Total ..	3,366	1,402	864	603	177	115	46	39	87	24	8	1
(*a*) ..	2,496	1,047	599	457	126	92	40	30	75	21	8	1
(*b*) ..	233	177	47	7	2	..	..	..	..	..	..	..
(*c*) ..	637	178	218	139	49	23	6	9	12	3	..	..
Biraul Anchal—Rural												
Total ..	3,018	1,050	765	599	254	102	64	33	94	39	18	..
(*a*) ..	1,235	471	266	206	102	49	31	15	60	22	13	..
(*b*) ..	535	343	132	44	10	3	1	1	..	1	..	..
(*c*) ..	1,248	236	367	349	142	50	32	17	34	16	5	..
Ghanshyampur Anchal—Rural												
Total ..	2,974	671	905	651	351	115	80	48	116	26	11	..
(*a*) ..	1,814	483	527	340	190	70	57	31	87	20	9	..
(*b*) ..	210	93	84	22	10	1	..	..	..	..	..	..
(*c*) ..	950	95	294	289	151	44	23	17	29	6	2	..
Benipatti Anchal—Rural												
Total ..	3,635	1,474	883	688	220	125	66	44	96	31	7	1
(*a*) ..	2,620	1,083	610	518	108	92	54	38	85	26	5	1
(*b*) ..	208	169	25	9	2	1	..	..	..	1	1	..
(*c*) ..	807	222	248	161	110	32	12	6	11	4	1	..
Lisfi Anchal—Rural												
Total ..	2,981	1,338	724	498	167	91	34	27	81	18	2	1
(*a*) ..	2,051	880	469	363	125	71	31	22	72	16	1	1
(*b*) ..	303	248	43	9	1	1	1	..	..	..	..	..
(*c*) ..	627	210	212	126	41	19	2	5	9	2	1	..
Harlakhi Anchal—Rural												
Total ..	2,279	942	581	371	133	66	38	19	53	41	33	2
(*a*) ..	1,705	717	414	271	97	57	30	15	45	30	28	1
(*b*) ..	87	74	9	2	..	..	..	..	..	2	..	..
(*c*) ..	487	151	158	98	36	9	8	4	8	9	5	1

(*a*)—Owned or held from Government (*b*)—Held from private persons or institutions for payment in money, kind or share
(*c*)—Partly held from Government and partly from private persons or institutions for payment in money, kind or share

TABLE B-XI—SAMPLE HOUSEHOLDS ENGAGED IN CULTIVATION CLASSIFIED BY INTEREST IN LAND AND SIZE OF LAND CULTIVATED IN RURAL AND URBAN AREAS SEPARATELY—*contd.*

(*Based on 20% sample*)

Interest in land cultivated	No. of cultivating households	Households engaged in cultivation by size of land in acres: Less than 1	1.0—2.4	2.5—4.9	5.0—7.4	7.5—9.9	10.0—12.4	12.5—14.9	15.0—29.9	30.0—49.9	50+	Un-specified
1	2	3	4	5	6	7	8	9	10	11	12	13
Madhwapur Anchal—Rural												
Total ..	1,464	607	390	220	89	35	32	22	51	12	5	1
(*a*) ..	1,036	434	275	144	64	26	22	19	38	9	5	..
(*b*) ..	76	63	11	2	..	..	..	..	..	..	..	..
(*c*) ..	352	110	104	74	25	9	10	3	13	3	..	1
Khajauli Anchal—Rural												
Total ..	2,639	1,252	582	421	122	103	38	25	73	13	10	..
(*a*) ..	1,920	951	373	292	88	83	28	18	67	11	9	..
(*b*) ..	135	113	21	1	..	..	..	..	..	..	..	..
(*c*) ..	584	188	188	128	34	20	10	7	6	2	1	..
Babu Barhi Anchal—Rural												
Total ..	3,045	990	913	560	253	110	55	49	76	30	9	..
(*a*) ..	1,621	619	380	277	126	67	41	27	55	22	7	..
(*b*) ..	218	143	64	7	1	..	..	..	..	1	2	..
(*c*) ..	1,206	228	469	276	126	43	14	22	21	7	..	..
Ladania Anchal—Rural												
Total ..	1,936	571	560	406	176	78	38	20	53	27	7	..
(*a*) ..	868	346	201	140	72	32	12	10	30	20	5	..
(*b*) ..	121	84	23	8	2	..	2	..	1	1	..	..
(*c*) ..	947	141	336	258	102	46	24	10	22	6	2	..
Jainagar Anchal—Rural												
Total ..	1,849	821	469	276	112	62	28	21	44	12	3	1
(*a*) ..	1,236	541	299	178	83	48	24	14	37	11	1	..
(*b*) ..	183	151	26	4	1	..	1	..	..	..	..	..
(*c*) ..	430	129	144	94	28	14	3	7	7	1	2	1
Basopatti Anchal—Rural												
Total ..	1,794	760	453	261	140	58	48	15	46	9	3	1
(*a*) ..	1,074	444	233	163	92	48	36	12	34	8	3	1
(*b*) ..	180	152	23	4	..	..	..	..	1	..	..	..
(*c*) ..	540	164	197	94	48	10	12	3	11	1	..	..
Madhubani Anchal—Rural												
Total ..	2,298	1,126	484	393	123	70	27	31	35	6	2	1
(*a*) ..	1,666	807	328	306	88	55	20	28	26	6	2	..
(*b*) ..	192	160	23	8	..	..	1	..	..	..	..	..
(*c*) ..	440	159	133	79	35	15	6	3	9	..	..	1
Pandaul Anchal—Rural												
Total ..	2,607	1,258	584	377	156	66	44	32	64	13	6	7
(*a*) ..	2,205	1,076	468	315	131	60	42	28	61	12	5	7
(*b*) ..	150	116	24	8	..	1	..	..	..	1	..	..
(*c*) ..	252	66	92	54	25	5	2	4	3	..	1	..

(*a*)—Owned or held from Government (*b*)—Held from private persons or institutions for payment in money, kind or share
(*c*)—Partly held from Government and partly from private persons or institutions for payment in money, kind or share

TABLE B-XI—SAMPLE HOUSEHOLDS ENGAGED IN CULTIVATION CLASSIFIED BY INTEREST IN LAND AND SIZE OF LAND CULTIVATED IN RURAL AND URBAN AREAS SEPARATELY—*contd.*

(*Based on* 20% *sample*)

Interest in land cultivated	No. of cultivating households	Households engaged in cultivation by size of land in acres: Less than 1	1.0—2.4	2.5—4.9	5.0—7.4	7.5—9.9	10.0—12.4	12.5—14.9	15.0—29.9	30.0—49.9	50+	Un-specified
1	2	3	4	5	6	7	8	9	10	11	12	13
Rajnagar Anchal—Rural												
Total ..	2,623	1,136	631	450	151	86	39	32	70	20	6	2
(*a*) ..	1,740	757	380	309	97	62	30	29	57	15	3	1
(*b*) ..	257	205	43	8	..	1	..	..	..	..	..	..
(*c*) ..	626	174	208	133	54	23	9	3	13	5	3	1
Jhanjharpur Anchal—Rural												
Total ..	1,720	771	420	294	85	45	20	22	51	7	4	1
(*a*) ..	928	450	172	159	43	29	13	17	36	6	3	..
(*b*) ..	230	173	38	17	1	..	..	..	..	..	..	1
(*c*) ..	562	148	210	118	41	16	7	5	15	1	1	..
Andhratharhi Anchal—Rural												
Total ..	1,997	678	601	380	129	71	47	18	56	14	3	..
(*a*) ..	988	354	265	169	56	40	28	10	30	5	1	..
(*b*) ..	198	137	53	6	..	1	1	..	..	..	..	..
(*c*) ..	841	187	283	205	73	30	18	8	26	9	2	..
Phulparas Anchal—Rural												
Total ..	3,758	1,111	1,064	789	322	163	80	54	110	44	20	1
(*a*) ..	1,779	541	425	381	133	87	57	28	83	33	10	1
(*b*) ..	448	279	128	27	9	1	1	..	1	..	2	..
(*c*) ..	1,531	291	511	381	180	75	22	26	26	11	8	..
Laukahi Anchal—Rural												
Total ..	2,282	457	615	560	261	112	84	49	99	27	15	3
(*a*) ..	1,102	272	232	209	124	60	51	28	84	26	13	3
(*b*) ..	293	106	127	46	11	2	1	..	..	..	..	..
(*c*) ..	887	79	256	305	126	50	32	21	15	1	2	..
Madhepur Anchal—Rural												
Total ..	3,673	909	1,098	799	421	144	108	32	116	25	18	3
(*a*) ..	2,459	663	719	472	269	103	85	19	92	22	15	..
(*b*) ..	254	115	95	34	8	2	..	..	..	..	..	..
(*c*) ..	960	131	284	293	144	39	23	13	24	3	3	3
Laukaha Anchal—Rural												
Total ..	2,285	675	627	492	180	101	65	27	84	21	11	2
(*a*) ..	1,042	369	209	206	71	52	38	14	57	16	8	2
(*b*) ..	252	150	74	21	3	1	1	1	1	..	..	..
(*c*) ..	991	156	344	265	106	48	26	12	26	5	3	..
Samastipur Anchal—Rural												
Total ..	2,469	1,183	609	347	152	53	48	18	47	9	3	..
(*a*) ..	1,614	820	368	193	106	38	34	12	33	8	2	..
(*b*) ..	157	128	21	8	..	..	..	..	..	..	..	..
(*c*) ..	698	235	220	146	46	15	14	6	14	1	1	..

(*a*)—Owned or held from Government (*b*)—Held from private persons or institutions for payment in money, kind or share
(*c*)—Partly held from Government and partly from private persons or institutions for payment in money, kind or share

TABLE B-XI—SAMPLE HOUSEHOLDS ENGAGED IN CULTIVATION CLASSIFIED BY INTEREST IN LAND AND SIZE OF LAND CULTIVATED IN RURAL AND URBAN AREAS SEPARATELY—*contd.*

(*Based on* 20% *sample*)

Interest in land cultivated	No. of cultivating households	Households engaged in cultivation by size of land in acres: Less than 1	1.0—2.4	2.5—4.9	5.0—7.4	7.5—9.9	10.0—12.4	12.5—14.9	15.0—29.9	30.0—49.9	50+	Un-specified
1	2	3	4	5	6	7	8	9	10	11	12	13
Sarairanjan Anchal—Rural												
Total ..	3,014	1,407	737	437	147	99	49	34	76	20	8	..
(*a*) ..	1,647	796	382	222	89	48	28	18	45	14	5	..
(*b*) ..	311	231	77	3	..	..	..	..	..	..	..	..
(*c*) ..	1,056	380	278	212	58	51	21	16	31	6	3	..
Ujiarpur Anchal—Rural												
Total ..	2,870	1,233	753	415	183	94	49	35	85	15	4	4
(*a*) ..	1,848	799	446	252	128	74	41	28	65	11	2	2
(*b*) ..	221	182	27	9	3	..	..	..	..	..	..	..
(*c*) ..	801	252	280	154	52	20	8	7	20	4	2	2
Tajpur Morwa Anchal—Rural												
Total ..	2,743	1,055	631	552	204	122	45	37	74	16	7	..
(*a*) ..	1,828	733	368	357	122	106	33	28	61	14	6	..
(*b*) ..	200	153	31	9	5	1	..	..	..	..	1	..
(*c*) ..	715	169	232	186	77	15	12	9	13	2	..	..
Pusa Anchal—Rural												
Total ..	2,456	1,396	472	328	91	70	20	28	40	7	4	..
(*a*) ..	1,610	936	286	208	59	53	9	22	28	6	3	..
(*b*) ..	206	200	4	2	..	..	..	..	..	..	..	..
(*c*) ..	640	260	182	118	32	17	11	6	12	1	1	..
Rusera Anchal—Rural												
Total ..	3,271	1,351	778	548	224	115	67	25	128	27	7	1
(*a*) ..	2,050	896	433	314	129	75	50	21	103	23	5	1
(*b*) ..	369	238	70	48	6	5	2	..	..	..	..	..
(*c*) ..	852	217	275	186	89	35	15	4	25	4	2	..
Hasanpur Anchal—Rural												
Total ..	3,388	1,242	806	668	216	148	67	56	127	37	21	..
(*a*) ..	1,805	706	378	308	109	96	36	36	92	27	17	..
(*b*) ..	481	295	118	55	6	1	1	1	1	2	1	..
(*c*) ..	1,102	241	310	305	101	51	30	19	34	8	3	..
Singhia Anchal—Rural												
Total ..	1,692	489	454	358	160	71	50	16	77	12	4	1
(*a*) ..	737	235	164	116	82	35	24	8	59	11	3	..
(*b*) ..	309	148	107	43	6	3	..	1	..	..	..	1
(*c*) ..	646	106	183	199	72	33	26	7	18	1	1	..
Kusheshwar Asthan Anchal—Rural												
Totnl ..	2,569	781	734	582	209	85	54	25	68	21	10	..
(*a*) ..	1,053	437	254	180	55	25	21	10	44	17	10	..
(*b*) ..	422	187	140	80	14	1	..	..	..	..	..	..
(*c*) ..	1,094	157	340	322	140	59	33	15	24	4	..	..

(*a*)—Owned or held from Government (*b*)—Held from private persons or institutions for payment in money, kind or share
(*c*)—Partly held from Government and partly from private persons or institutions for payment in money, kind or share

TABLE B-XI—SAMPLE HOUSEHOLDS ENGAGED IN CULTIVATION CLASSIFIED BY INTEREST IN LAND AND SIZE OF LAND CULTIVATED IN RURAL AND URBAN AREAS SEPARATELY—*contd.*

(*Based on 20% sample*)

Interest in land cultivated		No. of cultivating households	Households engaged in cultivation by size of land in acres: Less than 1	1.0—2.4	2.5—4.9	5.0—7.4	7.5—9.9	10.0—12.4	12.5—14.9	15.0—29.9	30.0—49.9	50+	Un-specified
1		2	3	4	5	6	7	8	9	10	11	12	13
Warisnagar Anchal—Rural													
Total	..	3,306	1,164	872	595	268	128	86	39	108	29	16	1
(*a*)	..	1,977	717	510	318	156	87	57	23	75	23	10	1
(*b*)	..	348	244	74	23	3	4	..	..	..	..	..	..
(*c*)	..	981	203	288	254	109	37	29	16	33	6	6	..
Kalyanpur Anchal—Rural													
Total	..	3,358	1,560	716	502	213	107	86	33	108	26	6	1
(*a*)	..	2,129	1,025	401	307	134	80	55	27	78	16	5	1
(*b*)	..	289	240	40	7	1	..	1	..	..	..	..	..
(*c*)	..	940	295	275	188	78	27	30	6	30	10	1	..
Dalsinghsarai Anchal—Rural													
Total	..	3,106	1,470	703	446	179	99	50	19	89	33	17	1
(*a*)	..	1,458	712	282	182	87	58	31	10	61	23	11	1
(*b*)	..	493	390	71	26	3	1	..	..	1	1	..	..
(*c*)	..	1,155	368	350	238	89	40	19	9	27	9	6	..
Bibhutpur Anchal—Rural													
Total	..	3,380	1,484	745	617	194	121	59	37	87	25	9	2
(*a*)	..	2,421	1,118	464	419	153	97	42	26	73	20	8	1
(*b*)	..	154	117	24	9	2	2	..	..	..	..	..	..
(*c*)	..	805	249	257	189	39	22	17	11	14	5	1	1
Patori Anchal—Rural													
Total	..	2,120	763	538	412	163	90	60	19	53	18	4	.
(*a*)	..	1,142	433	269	192	85	64	37	12	34	15	1	.
(*b*)	..	281	206	57	14	2	1	1	..	..	..	..	.
(*c*)	..	697	124	212	206	76	25	22	7	19	3	3	.
Mohiuddinagar Anchal—Rural													
Total	..	1,715	557	425	306	160	61	66	28	81	19	12	
(*a*)	..	860	283	196	130	81	34	45	16	57	11	7	
(*b*)	..	323	170	96	42	9	3	2	1	..	..	..	
(*c*)	..	532	104	133	134	70	24	19	11	24	8	5	
BHAGALPUR DIVISION—ALL RURAL AREAS													
TOTAL	..	**309,749**	**44,008**	**76,303**	**81,931**	**45,719**	**19,704**	**13,551**	**6,569**	**15,931**	**4,099**	**1,805**	1
(*a*)	..	187,711	33,878	50,003	43,647	23,162	10,075	7,958	3,780	10,559	3,114	1,429	1
(*b*)	..	33,171	6,452	11,302	9,775	3,804	1,071	439	131	151	17	20	
(*c*)	..	88,867	3,678	14,998	28,509	18,753	8,558	5,154	2,658	5,221	968	356	
MONGHYR DISTRICT—ALL RURAL AREAS													
TOTAL	..	**73,327**	**15,985**	**18,627**	**16,890**	**8,761**	**3,926**	**2,838**	**1,373**	**3,438**	**998**	**477**	
(*a*)	..	42,357	10,904	10,531	8,368	4,526	2,031	1,758	812	2,286	764	364	
(*b*)	..	9,192	3,124	3,162	1,965	611	193	66	32	31	4	3	
(*c*)	..	21,778	1,957	4,934	6,557	3,624	1,702	1,014	529	1,121	230	110	

(*a*)—Owned or held from Government (*b*)—Held from private persons or institutions for payment in money, kind or s
(*c*)—Partly held from Government and partly from private persons or institutions for payment in money, kind or share

TABLE B-XI—SAMPLE HOUSEHOLDS ENGAGED IN CULTIVATION CLASSIFIED BY INTEREST IN LAND AND SIZE OF LAND CULTIVATED IN RURAL AND URBAN AREAS SEPARATELY—*contd.*

(*Based on 20% sample*)

Interest in land cultivated		No. of cultivating households	Households engaged in cultivation by size of land in acres: Less than 1	1.0—2.4	2.5—4.9	5.0—7.4	7.5—9.9	10.0—12.4	12.5—14.9	15.0—29.9	30.0—49.9	50+	Un-specified
1		2	3	4	5	6	7	8	9	10	11	12	13
Monghyr Anchal—Rural													
Total	..	1,089	197	274	266	131	57	43	27	67	15	12	..
(*a*)	..	568	138	133	107	58	23	26	16	43	14	10	..
(*b*)	..	263	46	101	73	27	11	3	1	1	..	..	..
(*c*)	..	258	13	40	86	46	23	14	10	23	1	2	..
Dharhara Anchal—Rural													
Total	..	949	194	270	218	131	34	25	18	38	16	5	..
(*a*)	..	617	158	183	113	72	15	18	12	28	13	5	..
(*b*)	..	121	25	50	32	12	1	..	1	..	..	..	..
(*c*)	..	211	11	37	73	47	18	7	5	10	3	..	..
Jamalpur Anchal—Rural													
Total	..	1,219	228	333	253	158	70	52	29	70	20	6	..
(*a*)	..	729	177	212	128	79	35	24	16	44	12	2	..
(*b*)	..	197	41	69	46	22	9	6	1	2	1	..	..
(*c*)	..	293	10	52	79	57	26	22	12	24	7	4	..
Surajgarha Anchal—Rural													
Total	..	2,301	416	508	510	337	152	113	47	142	54	22	..
(*a*)	..	1,132	271	265	201	129	54	57	23	83	33	16	..
(*b*)	..	321	98	113	63	35	6	4	..	2	..	..	..
(*c*)	..	848	47	130	246	173	92	52	24	57	21	6	..
Lakhisarai Anchal—Rural													
Total	..	2,369	422	692	556	286	102	123	44	107	29	8	..
(*a*)	..	1,625	356	538	316	155	61	70	25	77	20	7	..
(*b*)	..	101	30	30	25	11	1	2	1	1	..	..	..
(*c*)	..	643	36	124	215	120	40	51	18	29	9	1	..
Barahiya Anchal—Rural													
Total	..	1,192	119	247	235	191	106	92	34	118	35	15	..
(*a*)	..	685	90	138	121	93	60	57	19	72	23	12	..
(*b*)	..	174	21	73	53	20	4	1	1	1	..	..	..
(*c*)	..	333	8	36	61	78	42	34	14	45	12	3	..
Kharagpur Anchal—Rural													
Total	..	2,197	556	596	530	246	85	65	29	62	19	9	..
(*a*)	..	1,176	436	322	203	78	31	35	12	38	15	6	..
(*b*)	..	351	79	137	89	35	5	1	3	2	..	..	..
(*c*)	..	670	41	137	238	133	49	29	14	22	4	3	..
Sangrampur Anchal—Rural													
Total	..	1,535	423	401	319	170	87	33	26	55	10	11	..
(*a*)	..	831	339	189	105	62	39	22	18	42	6	9	..
(*b*)	..	107	34	48	19	5	1	..	..	..	..	..	..
(*c*)	..	597	50	164	195	103	47	11	8	13	4	2	..

(*a*)—Owned or held from Government (*b*)—Held from private persons or institutions for payment in money, kind or share
(*c*)—Partly held from Government and partly from private persons or institutions for payment in money, kind or share

TABLE B-XI—SAMPLE HOUSEHOLDS ENGAGED IN CULTIVATION CLASSIFIED BY INTEREST IN LAND AND SIZE OF LAND CULTIVATED IN RURAL AND URBAN AREAS SEPARATELY—*contd.*

(*Based on* 20% *sample*)

Interest in land cultivated	No. of cultivating households	Households engaged in cultivation by size of land in acres: Less than 1	1.0—2.4	2.5—4.9	5.0—7.4	7.5—9.9	10.0—12.4	12.5—14.9	15.0—29.9	30.0—49.9	50+	Un-specified
1	2	3	4	5	6	7	8	9	10	11	12	13
Tarapur Anchal—Rural												
Total ..	1,282	378	287	297	155	59	26	25	42	10	3	..
(*a*) ..	649	289	123	102	66	18	11	7	22	9	2	..
(*b*) ..	177	44	62	42	23	3	2	1	..	..	..	..
(*c*) ..	456	45	102	153	66	38	13	17	20	1	1	..
Sheikhpura Anchal—Rural												
Total ..	1,566	206	299	357	259	123	100	53	122	35	12	..
(*a*) ..	1,029	164	207	199	151	72	71	38	89	26	12	..
(*b*) ..	78	23	20	22	7	6	..	..	..	..	..	..
(*c*) ..	459	19	72	136	101	45	29	15	33	9	..	..
Ariari Anchal—Rural												
Total ..	1,417	180	291	377	228	106	79	36	85	29	6	..
(*a*) ..	828	134	204	190	108	54	40	20	50	22	6	..
(*b*) ..	73	26	16	14	8	2	5	2	..	..	..	..
(*c*) ..	516	20	71	173	112	50	34	14	35	7	..	..
Barbigha Anchal—Rural												
Total ..	1,325	292	268	283	207	83	72	33	70	10	7	..
(*a*) ..	1,009	247	195	201	161	61	58	19	54	8	5	..
(*b*) ..	36	18	11	4	3	..	..	..	..	..	..	..
(*c*) ..	280	27	62	78	43	22	14	14	16	2	2	..
Gogri Anchal—Rural												
Total ..	1,729	219	356	489	286	133	63	45	94	29	14	1
(*a*) ..	693	153	157	144	75	38	28	18	52	20	8	..
(*b*) ..	370	50	107	128	52	24	..	4	3	1	..	1
(*c*) ..	666	16	92	217	159	71	35	23	39	8	6	..
Parbatta Anchal—Rural												
Total ..	2,338	177	529	603	366	205	116	84	167	59	32	..
(*a*) ..	960	99	219	170	122	82	51	35	103	51	28	..
(*b*) ..	539	66	205	176	50	25	10	6	1	..	..	..
(*c*) ..	839	12	105	257	194	98	55	43	63	8	4	..
Khagaria Anchal—Rural												
Total ..	2,150	443	526	486	265	113	88	48	103	43	35	..
(*a*) ..	1,003	259	228	174	100	44	44	30	59	37	28	..
(*b*) ..	446	142	161	107	23	6	5	..	2	..	..	..
(*c*) ..	701	42	137	205	142	63	39	18	42	6	7	..
Alauli Anchal—Rural												
Total ..	2,643	704	707	616	243	114	65	53	97	28	16	..
(*a*) ..	1,269	414	323	267	86	42	28	27	51	18	13	..
(*b*) ..	443	205	131	77	22	5	..	3	..	..	..	..
(*c*) ..	931	85	253	272	135	67	37	23	46	10	3	..

(*a*)—Owned or held from Government (*b*)—Held from private persons or institutions for payment in money, kind or share
(*c*)—Partly held from Government and partly from private persons or institutions for payment in money, kind or share

TABLE B-XI—SAMPLE HOUSEHOLDS ENGAGED IN CULTIVATION CLASSIFIED BY INTEREST IN LAND AND SIZE OF LAND CULTIVATED IN RURAL AND URBAN AREAS SEPARATELY—*contd.*

(*Based on* 20% *sample*)

Interest in land cultivated	No. of cultivating households	Households engaged in cultivation by size of land in acres: Less than 1	1.0—2.4	2.5—4.9	5.0—7.4	7.5—9.9	10.0—12.4	12.5—14.9	15.0—29.9	30.0—49.9	50+	Un-specified
1	2	3	4	5	6	7	8	9	10	11	12	13
Simri Bakhtiarpur Anchal—Rural												
Total ..	2,364	461	651	617	244	120	85	37	103	32	12	2
(*a*) ..	1,236	354	298	247	102	54	51	23	68	27	10	2
(*b*) ..	199	58	96	35	6	2	..	1	1	..	..	..
(*c*) ..	929	49	257	335	136	64	34	13	34	5	2	..
Koparia Anchal—Rural												
Tota ..	1,848	224	540	441	273	107	81	31	100	32	16	3
(*a*) ..	937	180	265	178	102	51	38	14	66	25	15	3
(*b*) ..	213	24	117	45	18	7	1	..	1	..	..	..
(*c*) ..	698	20	158	218	153	49	42	17	33	7	1	..
Chautham Anchal—Rural												
Total ..	1,694	275	368	489	234	83	65	30	93	40	15	2
(*a*) ..	726	170	141	163	68	31	29	13	63	32	14	2
(*b*) ..	369	90	116	119	32	7	3	2	..	..	..	..
(*c*) ..	599	15	111	207	134	45	33	15	30	8	1	..
Beldaur Anchal—Rural												
Total ..	1,926	199	475	609	273	131	72	39	84	27	16	1
(*a*) ..	473	71	88	97	58	37	26	16	49	20	10	1
(*b*) ..	781	108	272	294	75	24	5	2	1	..	..	..
(*c*) ..	672	20	115	218	140	70	41	21	34	7	6	..
Teghra Anchal—Rural												
Total ..	724	218	163	165	80	25	29	13	22	6	3	..
(*a*) ..	380	135	72	83	38	8	18	7	14	3	2	..
(*b*) ..	112	43	40	21	6	1	..	..	1	..	..	..
(*c*) ..	232	40	51	61	36	16	11	6	7	3	1	..
Barauni Anchal—Rural												
Total ..	1,978	740	513	361	160	53	53	29	50	11	7	.
(*a*) ..	1,050	420	235	158	99	27	38	19	38	8	7	.
(*b*) ..	342	200	102	35	3	..	1	..	1	..	..	.
(*c*) ..	586	120	176	168	58	26	14	10	11	3	..	.
Bachhwara Anchal—Rural												
Total ..	1,882	633	454	367	151	90	47	30	77	25	8	.
(*a*) ..	809	288	164	128	75	44	29	23	37	17	4	.
(*b*) ..	390	215	107	54	9	4	1	..	..	..	..	.
(*c*) ..	683	130	183	185	67	42	17	7	40	8	4	.
Bhagwanpur Anchal—Rural												
Total ..	1,980	717	526	319	167	67	56	23	74	22	8	.
(*a*) ..	935	327	208	151	100	30	35	16	49	14	4	.
(*b*) ..	351	236	93	17	5	..	..	..	..	..	..	.
(*c*) ..	694	154	225	151	62	37	21	7	25	8	4	.

(*a*)—Owned or held from Government (*b*)—Held from private persons or institutions for payment in money, kind or shar
(*c*)—Partly held from Government and partly from private persons or institutions for payment in money, kind or share

TABLE B-XI—SAMPLE HOUSEHOLDS ENGAGED IN CULTIVATION CLASSIFIED BY INTEREST IN LAND AND SIZE OF LAND CULTIVATED IN RURAL AND URBAN AREAS SEPARATELY—*contd.*

(*Based on* 20% *sample*)

Interest in land cultivated	No. of cultivating households	Households engaged in cultivation by size of land in acres: Less than 1	1.0—2.4	2.5—4.9	5.0—7.4	7.5—9.9	10.0—12.4	12.5—14.9	15.0—29.9	30.0—49.9	50+	Un-specified
1	2	3	4	5	6	7	8	9	10	11	12	13
Begusarai I Anchal—Rural												
Total ..	2,578	880	707	428	178	132	74	37	108	22	12	..
(*a*) ..	1,300	494	322	168	99	65	45	19	64	17	7	..
(*b*) ..	469	260	139	52	7	7	3	..	1	..	..	..
(*c*) ..	809	126	246	208	72	60	26	18	43	5	5	..
Begusarai II Anchal—Rural												
Total ..	1,556	290	282	354	211	97	90	40	139	33	20	..
(*a*) ..	805	172	126	167	100	36	54	21	90	26	13	..
(*b*) ..	237	86	68	56	19	3	3	1	1	..	..	..
(*c*) ..	514	32	88	131	92	58	33	18	48	7	7	..
Balia Anchal—Rural												
Total ..	1,664	256	432	342	199	137	91	35	124	34	13	1
(*a*) ..	978	180	240	159	101	88	61	18	89	31	10	1
(*b*) ..	211	57	100	36	10	6	2	..	..	..	..	..
(*c*) ..	475	19	92	147	88	43	28	17	35	3	3	..
Sahebpur Kamal Anchal—Rural												
Total ..	1,565	341	432	324	160	112	68	21	82	14	10	1
(*a*) ..	666	203	148	107	46	44	35	14	51	9	8	1
(*b*) ..	312	106	137	44	17	6	..	..	1	..	1	..
(*c*) ..	587	32	147	173	97	62	33	7	30	5	1	..
Cheria Bariarpur Anchal—Rural												
Total ..	1,434	407	393	258	133	52	44	25	80	24	18	..
(*a*) ..	719	216	187	122	63	20	22	16	48	15	10	..
(*b*) ..	219	113	77	18	5	2	..	..	3	..	1	..
(*c*) ..	496	78	129	118	65	30	22	9	29	9	7	..
Khudabandpur Anchal—Rural												
Total ..	1,762	732	465	290	108	54	46	14	36	12	5	..
(*a*) ..	970	412	229	148	72	31	28	9	25	12	4	..
(*b*) ..	189	141	35	9	2	2	..	..	..	..	..	..
(*c*) ..	603	179	201	133	34	21	18	5	11	..	1	..
Bakhri Anchal—Rural												
Total ..	2,745	941	756	498	235	95	53	43	86	26	12	..
(*a*) ..	1,393	501	319	209	140	60	37	33	63	24	7	..
(*b*) ..	427	237	129	49	10	..	1	..	1	..	..	..
(*c*) ..	925	203	308	240	85	35	15	10	22	2	5	..
Sikandra Anchal—Rural												
Total ..	2,637	572	638	692	294	131	111	40	116	32	11	..
(*a*) ..	1,869	476	464	441	184	79	77	32	83	26	7	..
(*b*) ..	176	51	55	46	9	8	2	1	1	2	1	..
(*c*) ..	592	45	119	205	101	44	32	7	32	4	3	..

(*a*)—Owned or held from Government (*b*)—Held from private persons or institutions for payment in money, kind or share
(*c*)—Partly held from Government and partly from private persons or institutions for payment in money, kind or share

TABLE B-XI—SAMPLE HOUSEHOLDS ENGAGED IN CULTIVATION CLASSIFIED BY INTEREST IN LAND AND SIZE OF LAND CULTIVATED IN RURAL AND URBAN AREAS SEPARATELY—*contd.*

(*Based on* 20% *sample*)

Interest in land cultivated	No. of cultivating households	Households engaged in cultivation by size of land in acres: Less than 1	1.0—2.4	2.5—4.9	5.0—7.4	7.5—9.9	10.0—12.4	12.5—14.9	15.0—29.9	30.0—49.9	50+	Un-specified
1	2	3	4	5	6	7	8	9	10	11	12	13
Halsi Anchal—Rural												
Total ..	1,841	248	402	450	288	136	111	51	105	37	13	..
(*a*) ..	1,230	210	279	255	172	78	80	33	79	31	13	..
(*b*) ..	61	15	25	13	6	1	1	..	..	..	..	..
(*c*) ..	550	23	98	182	110	57	30	18	26	6	..	..
Jamui Anchal—Rural												
Total ..	1,330	353	330	312	144	65	43	17	54	10	2	..
(*a*) ..	1,020	314	245	217	102	52	35	9	38	6	2	..
(*b*) ..	40	16	16	6	1	1	..	..	..	..	..	..
(*c*) ..	270	23	69	89	41	12	8	8	16	4	..	..
Khaira Anchal—Rural												
Total ..	2,476	698	743	594	215	94	54	12	42	17	7	..
(*a*) ..	1,987	629	597	438	154	70	45	6	32	12	4	..
(*b*) ..	66	32	18	11	5	..	..	..	..	..	..	..
(*c*) ..	423	37	128	145	56	24	9	6	10	5	3	..
Chakai Anchal—Rural												
Total ..	2,718	218	720	696	447	167	160	70	180	39	21	..
(*a*) ..	2,235	196	619	552	355	128	135	56	143	33	18	..
(*b*) ..	27	9	8	4	4	1	1	..	..	..	..	..
(*c*) ..	456	13	93	140	88	38	24	14	37	6	3	..
Lakshmipur Anchal—Rural												
Total ..	2,811	660	733	718	319	137	77	40	81	27	18	1
(*a*) ..	1,929	527	508	451	193	86	46	26	55	21	15	1
(*b*) ..	119	52	39	17	5	2	1	1	2	..	..	..
(*c*) ..	763	81	186	250	121	49	30	13	24	6	3	..
Jhajha Anchal—Rural												
Total ..	2,390	443	757	622	286	102	73	30	65	9	3	..
(*a*) ..	2,161	412	681	561	259	91	65	25	57	7	3	..
(*b*) ..	34	8	20	5	..	..	1	..	..	..	..	..
(*c*) ..	195	23	56	56	27	11	7	5	8	2	..	..
Sono Anchal—Rural												
Total ..	2,123	325	563	549	303	110	100	35	98	26	14	..
(*a*) ..	1,746	293	460	427	249	92	89	29	78	21	8	..
(*b*) ..	51	19	19	9	2	..	1	..	1	..	..	..
(*c*) ..	326	13	84	113	52	18	10	6	19	5	6	..
BHAGALPUR DISTRICT—ALL RURAL AREAS												
TOTAL ..	**35,921**	**6,132**	**9,213**	**8,972**	**4,707**	**2,062**	**1,432**	**732**	**1,890**	**526**	**231**	**24**
(*a*) ..	22,363	5,020	5,915	4,552	2,444	1,113	870	451	1,368	415	202	13
(*b*) ..	4,170	707	1,448	1,331	448	144	50	15	19	3	1	4
(*c*) ..	9,388	405	1,850	3,089	1,815	805	512	266	503	108	28	7

(*a*)—Owned or held from Government (*b*)—Held from private persons or institutions for payment in money, kind or share
(*c*)—Partly held from Government and partly from private persons or institutions for payment in money, kind or share

TABLE B-XI—SAMPLE HOUSEHOLDS ENGAGED IN CULTIVATION CLASSIFIED BY INTEREST IN LAND AND SIZE OF LAND CULTIVATED IN RURAL AND URBAN AREAS SEPARATELY—*contd.*

(*Based on* 20% *sample*)

Interest in land cultivated	No. of cultivating households	Households engaged in cultivation by size of land in acres: Less than 1	1.0—2.4	2.5—4.9	5.0—7.4	7.5—9.9	10.0—12.4	12.5—14.9—	15.0—29.9	30.0—49.9	50+	Un-specified
1	2	3	4	5	6	7	8	9	10	11	12	13
Sultanganj Anchal—Rural												
Total	1,260	170	265	297	207	81	68	36	95	27	14	..
(*a*)	767	145	173	142	109	38	41	24	61	25	9	..
(*b*)	181	21	54	62	33	7	3	..	1	..	..	..
(*c*)	312	4	38	93	65	36	24	12	33	2	5	..
Shahkund Anchal—Rural												
Total	1,467	333	363	360	156	82	50	30	65	18	9	1
(*a*)	747	252	176	119	67	27	23	18	42	15	7	1
(*b*)	246	51	85	77	15	7	5	1	5	..	..	..
(*c*)	474	30	102	164	74	48	22	11	18	3	2	..
Sabour Anchal—Rural												
Total	1,495	316	428	364	171	66	40	16	68	19	7	..
(*a*)	979	264	285	190	88	37	32	9	53	14	7	..
(*b*)	161	35	72	40	13	1	..	..	..	..	..	..
(*c*)	355	17	71	134	70	28	8	7	15	5	..	..
Jagdishpur Anchal—Rural												
Total	1,045	267	259	259	114	41	36	14	28	9	5	13
(*a*)	633	220	158	122	54	19	16	8	17	7	5	7
(*b*)	120	30	45	29	10	2	1	1	..	1	..	1
(*c*)	292	17	56	108	50	20	19	5	11	1	..	5
Nathnagar Anchal—Rural												
Total	1,052	219	276	240	128	47	39	25	55	18	5	..
(*a*)	555	159	142	92	50	14	25	13	42	15	3	..
(*b*)	181	45	52	57	19	7	..	1	..	..	..	..
(*c*)	316	15	82	91	59	26	14	11	13	3	2	..
Colgong Anchal—Rural												
Total	2,036	370	447	465	273	118	109	39	149	46	19	1
(*a*)	1,127	300	238	173	123	55	57	27	100	36	17	1
(*b*)	308	50	104	105	31	11	3	1	2	1	..	..
(*c*)	601	20	105	187	119	52	49	11	47	9	2	..
Gopalpur Anchal—Rural												
Total	1,788	158	356	543	283	170	80	51	96	28	23	..
(*a*)	644	93	153	131	61	51	34	26	59	18	18	..
(*b*)	541	59	147	199	87	35	8	3	2	..	1	..
(*c*)	603	6	56	213	135	84	38	22	35	10	4	..
Pirpainti Anchal—Rural												
Total	2,040	216	439	532	299	146	132	48	174	42	12	—
(*a*)	1,096	169	248	208	120	84	64	23	135	35	10	..
(*b*)	338	34	104	127	46	14	10	..	2	1	..	..
(*c*)	606	13	87	197	133	48	58	25	37	6	2	..

(*a*)—Owned or held from Government (*b*)—Held from private persons or institutions for payment in money, kind or share
(*c*)—Partly held from Government and partly from private persons or institutions for payment in money, kind or share

TABLE B-XI—SAMPLE HOUSEHOLDS ENGAGED IN CULTIVATION CLASSIFIED BY INTEREST IN LAND AND SIZE OF LAND CULTIVATED IN RURAL AND URBAN AREAS SEPARATELY—*contd.*

(*Based on* 20% *sample*)

Interest in land cultivated	No. of cultivating households	Households engaged in cultivation by size of land in acres: Less than 1	1.0—2.4	2.5—4.9	5.0—7.4	7.5—9.9	10.0—12.4	12.5—14.9	15.0—29.9	30.0—49.9	50+	Un-specified
1	2	3	4	5	6	7	8	9	10	11	12	13
Sonhaula Anchal—Rural												
Total	1,531	308	493	335	188	60	41	33	58	13	2	..
(*a*)	953	261	321	150	90	28	28	17	43	13	2	..
(*b*)	102	16	59	20	4	2	..	1	..	..	..	..
(*c*)	476	31	113	165	94	30	13	15	15	..	..	..
Bihpur Anchal—Rural												
Total	1,871	203	323	533	257	159	101	63	149	44	37	2
(*a*)	831	138	125	177	88	63	39	33	104	30	34	..
(*b*)	446	58	135	164	46	27	7	4	3	..	..	2
(*c*)	594	7	63	192	123	69	55	26	42	14	3	..
Naugachhia Anchal—Rural												
Total	1,820	172	370	501	285	145	81	43	141	58	23	1
(*a*)	811	110	161	154	94	57	39	21	104	48	23	..
(*b*)	461	49	136	179	58	23	9	2	4	..	..	1
(*c*)	548	13	73	168	133	65	33	20	33	10	..	..
Amarpur Anchal—Rural												
Total	1,995	495	597	434	211	75	65	25	71	20	2	..
(*a*)	1,343	416	399	230	127	47	42	15	54	11	2	..
(*b*)	178	48	70	46	12	1	..	1	..	..	..	..
(*c*)	474	31	128	158	72	27	23	9	17	9	..	..
Sambhuganj Anchal—Rural												
Total	1,763	387	421	407	242	91	61	38	76	31	9	..
(*a*)	1,079	344	275	178	100	45	38	21	43	27	8	..
(*b*)	130	22	42	43	21	1	1	..	..	..	..	..
(*c*)	554	21	104	186	121	45	22	17	33	4	1	..
Rajaun Anchal—Rural												
Total	1,675	339	464	399	201	96	42	34	82	15	3	..
(*a*)	897	269	225	161	82	47	23	20	60	7	3	..
(*b*)	236	51	111	52	19	3	..	..	..	..	..	..
(*c*)	542	19	128	186	100	46	19	14	22	8	..	..
Katoria Anchal—Rural												
Total	2,229	241	560	619	337	168	95	48	131	18	12	..
(*a*)	1,942	212	504	536	299	137	80	41	109	15	9	..
(*b*)	28	10	13	4	1	..	..	..	..	..	..	..
(*c*)	259	19	43	79	37	31	15	7	22	3	3	..
Chanan Anchal—Rural												
Total	1,754	202	464	492	238	117	79	48	86	17	11	..
(*a*)	1,556	183	431	442	202	97	66	38	71	15	11	..
(*b*)	15	5	5	4	1	..	..	..	..	..	..	..
(*c*)	183	14	28	46	35	20	13	10	15	2	..	..

(*a*)—Owned or held from Government (*b*)—Held from private persons or institutions for payment in money, kind or share
(*c*)—Partly held from Government and partly from private persons or institutions for payment in money, kind or share

TABLE B-XI—SAMPLE HOUSEHOLDS ENGAGED IN CULTIVATION CLASSIFIED BY INTEREST IN LAND AND SIZE OF LAND CULTIVATED IN RURAL AND URBAN AREAS SEPARATELY—*contd.*

(*Based on* 20% *sample*)

Interest in land cultivated	No. of cultivating households	Households engaged in cultivation by size of land in acres: Less than 1	1.0—2.4	2.5—4.9	5.0—7.4	7.5—9.9	10.0—12.4	12.5—14.9	15.0—29.9	30.0—49.9	50—	Un-specified
1	2	3	4	5	6	7	8	9	10	11	12	13
Belhar Anchal—Rural												
Total ..	2,004	417	584	498	247	81	61	21	68	18	7	2
(*a*) ..	1,438	362	415	305	153	60	53	18	50	15	6	1
(*b*) ..	96	25	41	25	4	1	..	..	..	..	..	..
(*c*) ..	470	30	128	168	90	20	8	3	18	3	1	1
Banka Anchal—Rural												
Total ..	1,924	326	536	473	270	105	69	37	85	18	4	1
(*a*) ..	1,373	283	363	311	176	77	48	23	71	16	4	1
(*b*) ..	110	25	43	28	13	..	1	..	..	..	..	..
(*c*) ..	441	18	130	134	81	28	20	14	14	2	..	..
Barahat Anchal—Rural												
Total ..	1,281	206	414	291	149	50	46	27	69	19	10	..
(*a*) ..	889	177	297	174	93	27	28	18	53	14	8	..
(*b*) ..	73	13	38	19	3	..	..	..	..	..	..	..
(*c*) ..	319	16	79	98	53	23	18	9	16	5	2	..
Dhuraiya Anchal—Rural												
Total ..	1,910	385	584	433	212	78	69	28	83	27	10	1
(*a*) ..	1,369	344	438	251	125	52	46	18	59	25	10	1
(*b*) ..	114	21	53	31	6	2	1	..	..	..	..	..
(*c*) ..	427	20	93	151	81	24	22	10	24	2	..	..
Bausi Anchal—Rural												
Total ..	1,981	402	570	497	239	86	68	28	61	21	7	2
(*a*) ..	1,334	319	388	306	143	51	48	20	38	14	6	1
(*b*) ..	105	39	39	20	6	..	1	..	..	..	..	..
(*c*) ..	542	44	143	171	90	35	19	8	23	7	1	1
SAHARSA DISTRICT—ALL RURAL AREAS												
TOTAL ..	**43,500**	**4,853**	**9,886**	**12,712**	**6,804**	**3,046**	**1,759**	**1,048**	**2,446**	**650**	**290**	**6**
(*a*) ..	18,770	3,423	3,814	3,899	2,366	1,305	948	605	1,681	496	231	2
(*b*) ..	7,322	964	2,902	2,471	683	197	46	22	20	5	11	1
(*c*) ..	17,408	466	3,170	6,342	3,755	1,544	765	421	745	149	48	3
Kahara Anchal—Rural												
Total ..	1,822	382	432	514	226	112	41	24	69	17	5	..
(*a*) ..	900	242	163	215	114	64	21	15	46	15	5	..
(*b*) ..	190	74	60	46	5	4	1	..	..	..	..	..
(*c*) ..	732	66	209	253	107	44	19	9	23	2	..	..
Nauhatta Anchal—Rural												
Total ..	1,952	169	595	513	295	113	79	47	101	26	13	1
(*a*) ..	893	101	209	205	128	60	51	31	81	18	8	1
(*b*) ..	332	41	174	85	21	5	1	..	1	1	3	.
(*c*) ..	727	27	212	223	146	48	27	16	19	7	2	.

(*a*)—Owned or held from Government (*b*)—Held from private persons or institutions for payment in money, kind or shar
(*c*)—Partly held from Government and partly from private persons or institutions for payment in money, kind or share

TABLE B-XI—SAMPLE HOUSEHOLDS ENGAGED IN CULTIVATION CLASSIFIED BY INTEREST IN LAND AND SIZE OF LAND CULTIVATED IN RURAL AND URBAN AREAS SEPARATELY—*contd.*

(*Based on* 20% *sample*)

Interest in land cultivated	No. of cultivating households	Households engaged in cultivation by size of land in acres: Less than 1	1.0—2.4	2.5—4.9	5.0—7.4	7.5—9.9	10.0—12.4	12.5—14.9	15.0—29.9	30.0—49.9	50+	Un-specified
1	2	3	4	5	6	7	8	9	10	11	12	13
Mahishi Anchal—Rural												
Total ..	2,390	241	628	720	372	151	76	32	126	25	17	2
(*a*) ..	933	113	198	211	138	85	47	18	88	20	15	..
(*b*) ..	510	71	218	171	41	5	1	1	1	..	..	1
(*c*) ..	947	57	212	338	193	61	28	13	37	5	2	1
Sour Bazar Anchal—Rural												
Total ..	2,887	425	579	846	408	204	110	68	202	30	15	..
(*a*) ..	1,565	356	280	380	177	89	66	48	135	23	11	..
(*b*) ..	270	37	91	111	20	9	..	1	..	..	1	..
(*c*) ..	1,052	32	208	355	211	106	44	19	67	7	3	..
Sonbarsa Anchal—Rural												
Total ..	1,953	174	419	622	276	149	76	60	113	41	23	..
(*a*) ..	794	110	124	186	87	73	42	41	84	31	16	..
(*b*) ..	505	53	197	183	34	19	3	5	6	2	3	..
(*c*) ..	654	11	98	253	155	57	31	14	23	8	4	..
Supaul Anchal—Rural												
Total ..	2,806	378	797	738	385	175	102	60	120	38	12	1
(*a*) ..	1,164	241	257	194	155	81	62	46	87	30	10	1
(*b*) ..	472	94	248	93	29	6	..	1	1	..	..	..
(*c*) ..	1,170	43	292	451	201	88	40	13	32	8	2	..
Pipra Anchal—Rural												
Total ..	1,913	232	450	513	319	123	73	44	121	27	11	..
(*a*) ..	819	166	200	132	112	49	31	17	79	22	11	..
(*b*) ..	228	52	94	56	17	5	3	1	..	..	..	..
(*c*) ..	866	14	156	325	190	69	39	26	42	5	..	..
Nirmali Anchal—Rural												
Total ..	1,319	139	367	399	184	78	48	29	59	9	7	..
(*a*) ..	513	87	127	118	67	19	27	15	40	7	6	..
(*b*) ..	262	34	119	85	20	2	1	1	..	..	..	..
(*c*) ..	544	18	121	196	97	57	20	13	19	2	1	..
Tribeniganj Anchal—Rural												
Total ..	2,518	242	573	763	434	153	102	52	136	43	20	..
(*a*) ..	1,221	201	298	262	171	66	54	28	92	36	13	..
(*b*) ..	243	26	95	96	22	2	1	1	..	..	..	..
(*c*) ..	1,054	15	180	405	241	85	47	23	44	7	7	..
Kishanpur Anchal—Rural												
Total ..	2,178	217	569	668	308	138	94	50	104	21	9	..
(*a*) ..	872	152	219	200	101	48	54	19	62	11	6	..
(*b*) ..	331	40	174	88	20	8	..	1	..	..	..	..
(*c*) ..	975	25	176	380	187	82	40	30	42	10	3	..

(*a*)—Owned or held from Government (*b*)—Held from private persons or institutions for payment in money, kind or share
(*c*)—Partly held from Government and partly from private persons or institutions for payment in money, kind or share

TABLE B-XI—SAMPLE HOUSEHOLDS ENGAGED IN CULTIVATION CLASSIFIED BY INTEREST IN LAND AND SIZE OF LAND CULTIVATED IN RURAL AND URBAN AREAS SEPARATELY—*contd.*

(*Based on* 20% *sample*)

Interest in land cultivated	No. of cultivating households	Households engaged in cultivation by size of land in acres: Less than 1	1.0—2.4	2.5—4.9	5.0—7.4	7.5—9.9	10.0—12.4	12.5—14.9	15.0—29.9	30.0—49.9	50+	Un-specified
1	2	3	4	5	6	7	8	9	10	11	12	13
Marauna Anchal—Rural												
Total ..	1,255	118	292	389	220	75	51	32	60	14	4	..
(*a*) ..	450	66	97	103	79	28	17	14	32	10	4	..
(*b*) ..	187	35	79	59	10	1	1	..	2	..	..	..
(*c*) ..	618	17	116	227	131	46	33	18	26	4	..	..
Raghopur Anchal—Rural												
Total ..	2,288	241	483	741	346	141	88	65	133	38	12	..
(*a*) ..	785	159	125	144	92	53	52	38	85	28	9	..
(*b*) ..	468	67	175	176	42	7	1	..	..	..	..	..
(*c*) ..	1,035	15	183	421	212	81	35	27	48	10	3	..
Basantpur Anchal—Rural												
Total ..	1,125	104	140	307	249	112	55	34	77	31	16	..
(*a*) ..	468	76	56	86	82	51	21	15	45	23	13	..
(*b*) ..	203	25	47	70	49	8	1	2	1	..	..	..
(*c*) ..	454	3	37	151	118	53	33	17	31	8	3	..
Chhatapur Anchal—Rural												
Total ..	2,001	183	373	579	361	156	85	43	147	55	19	..
(*a*) ..	902	148	184	161	107	66	49	24	100	45	18	..
(*b*) ..	268	21	98	111	29	4	4	..	1	..	..	..
(*c*) ..	831	14	91	307	225	86	32	19	46	10	1	..
Madhepura Anchal—Rural												
Total ..	2,467	357	468	758	347	201	106	71	126	20	13	..
(*a*) ..	1,398	291	248	350	158	115	62	49	96	17	12	..
(*b*) ..	171	35	71	54	6	4	1	..	..	..	..	..
(*c*) ..	898	31	149	354	183	82	43	22	30	3	1	..
Murliganj Anchal—Rural												
Total ..	2,089	179	406	642	365	191	78	56	134	24	14	..
(*a*) ..	838	135	159	173	102	70	36	35	94	22	12	..
(*b*) ..	394	31	136	157	40	24	2	4	..	..	..	..
(*c*) ..	857	13	111	312	223	97	40	17	40	2	2	..
Kumarkhand Anchal—Rural												
Total ..	1,857	184	280	551	344	181	86	62	119	38	12	..
(*a*) ..	807	154	130	173	106	63	43	36	72	23	7	..
(*b*) ..	254	23	67	119	18	17	6	..	2	1	1	..
(*c*) ..	796	7	83	259	220	101	37	26	45	14	4	..
Singheswar Anchal—Rural												
Total ..	2,546	366	564	701	343	172	121	65	142	49	21	2
(*a*) ..	1,340	304	288	274	130	83	66	36	102	38	19	..
(*b*) ..	204	36	89	57	16	4	1	..	1	..	..	..
(*c*) ..	1,002	26	187	370	197	85	54	29	39	11	2	2

(*a*)—Owned or held from Government (*b*)—Held from private persons or institutions for payment in money, kind or share
(*c*)—Partly held from Government and partly from private persons or institutions for payment in money, kind or share

TABLE B-XI—SAMPLE HOUSEHOLDS ENGAGED IN CULTIVATION CLASSIFIED BY INTEREST IN LAND AND SIZE OF LAND CULTIVATED IN RURAL AND URBAN AREAS SEPARATELY—*contd.*

(*Based on* 20% *sample*)

Interest in land cultivated	No. of cultivating households	Households engaged in cultivation by size of land in acres: Less than 1	1.0—2.4	2.5—4.9	5.0—7.4	7.5—9.9	10.0—12.4	12.5—14.9	15.0—29.9	30.0—49.9	50+	Un-specified
1	2	3	4	5	6	7	8	9	10	11	12	13
Kishanganj Anchal—Rural												
Total ..	2,756	174	687	783	503	168	131	62	179	56	13	..
(*a*) ..	1,000	127	216	155	141	53	80	32	139	46	11	..
(*b*) ..	752	39	324	259	102	18	5	3	1	..	1	..
(*c*) ..	1,004	8	147	369	260	97	46	27	39	10	1	..
Alamnagar Anchal—Rural												
Total ..	1,715	176	351	539	258	123	76	45	98	29	20	..
(*a*) ..	523	88	89	76	55	50	37	30	69	16	13	..
(*b*) ..	610	77	164	260	74	25	5	..	2	1	2	..
(*c*) ..	582	11	98	203	129	48	34	15	27	12	5	..
Chausa Anchal—Rural												
Total ..	1,663	172	433	426	261	130	81	47	80	19	14	..
(*a*) ..	585	106	147	101	64	39	30	18	53	15	12	..
(*b*) ..	468	53	182	135	68	20	8	1	1	..	..	..
(*c*) ..	610	13	104	190	129	71	43	28	26	4	2	..
PURNEA DISTRICT—ALL RURAL AREAS												
TOTAL ..	**72,148**	**6,958**	**12,233**	**17,793**	**13,662**	**6,243**	**4,806**	**2,178**	**5,906**	**1,601**	**701**	**67**
(*a*) ..	32,379	5,042	6,259	6,022	4,541	2,155	2,192	934	3,445	1,179	548	62
(*b*) ..	10,777	1,401	3,089	3,483	1,901	505	261	54	71	5	5	2
(*c*) ..	28,992	515	2,885	8,288	7,220	3,583	2,353	1,190	2,390	417	148	3
Purnea East Anchal—Rural												
Total ..	2,296	193	419	563	463	180	159	62	171	65	21	..
(*a*) ..	1,012	151	217	143	142	65	91	30	108	51	14	..
(*b*) ..	337	33	105	120	65	8	2	..	4	..	..	..
(*c*) ..	947	9	97	300	256	107	66	32	59	14	7	..
Krityanandnagar Anchal—Rural												
Total ..	2,075	162	291	511	369	220	144	72	206	60	40	..
(*a*) ..	695	99	98	106	68	49	49	25	116	49	36	..
(*b*) ..	430	57	114	153	55	33	11	2	3	1	1	..
(*c*) ..	950	6	79	252	246	138	84	45	87	10	3	..
Kasba Anchal—Rural												
Total ..	1,723	167	257	436	320	159	116	56	151	48	13	..
(*a*) ..	728	127	102	121	92	55	63	24	99	35	10	..
(*b*) ..	267	33	86	90	38	15	4	..	1	..	..	..
(*c*) ..	728	7	69	225	190	89	49	32	51	13	3	..
Amour North Anchal—Rural												
Total ..	1,121	43	132	243	241	125	93	61	123	42	18	..
(*a*) ..	639	28	94	127	108	67	56	29	86	31	13	..
(*b*) ..	89	13	16	32	20	5	2	1	..	..	..	..
(*c*) ..	393	2	22	84	113	53	35	31	37	11	5	..

(*a*)—Owned or held from Government (*b*)—Held from private persons or institutions for payment in money kind or share
(*c*)—Partly held from Government and partly from private persons or institutions for payment in money, kind or share

TABLE B-XI—SAMPLE HOUSEHOLDS ENGAGED IN CULTIVATION CLASSIFIED BY INTEREST IN LAND AND SIZE OF LAND CULTIVATED IN RURAL AND URBAN AREAS SEPARATELY—*contd.*

(*Based on* 20% *sample*)

Interest in land cultivated	No. of cultivating households	Households engaged in cultivation by size of land in acres: Less than 1	1.0—2.4	2.5—4.9	5.0—7.4	7.5—9.9	10.0—12.4	12.5—14.9	15.0—29.9	30.0—49.9	50+	Un-specified
1	2	3	4	5	6	7	8	9	10	11	12	13
Amour South Anchal—Rural												
Total	1,993	188	336	462	380	210	143	53	146	49	26	..
(*a*)	1,000	150	219	166	148	72	68	32	88	38	19	..
(*b*)	175	26	49	55	38	4	1	1	1	..	..	..
(*c*)	818	12	68	241	194	134	74	20	57	11	7	..
Baisi Anchal—Rural												
Total	1,895	141	307	432	405	166	130	65	185	49	15	..
(*a*)	966	113	215	173	148	58	60	27	117	40	15	..
(*b*)	209	20	38	76	48	12	13	1	1	..	..	..
(*c*)	720	8	54	183	209	96	57	37	67	9	..	..
Barhara Anchal—Rural												
Total	1,750	168	372	412	311	159	117	42	121	37	11	..
(*a*)	627	115	112	76	72	49	61	17	85	33	7	..
(*b*)	512	40	165	154	101	31	13	3	4	1	..	..
(*c*)	611	13	95	182	138	79	43	22	32	3	4	..
Dhamdaha Anchal—Rural												
Total	2,148	175	386	555	373	207	133	72	161	51	35	..
(*a*)	699	130	116	112	72	42	47	20	92	37	31	..
(*b*)	586	31	187	189	117	43	14	3	2	..	..	..
(*c*)	863	14	83	254	184	122	72	49	67	14	4	..
Bhawanipur Anchal—Rural												
Total	1,168	100	274	317	163	113	50	22	78	35	16	..
(*a*)	315	47	63	49	22	24	22	4	39	31	14	..
(*b*)	387	44	142	126	42	19	7	5	1	..	1	..
(*c*)	466	9	69	142	99	70	21	13	38	4	1	..
Rupauli Anchal—Rural												
Total	1,794	161	409	503	294	144	92	23	115	32	21	..
(*a*)	536	91	116	95	49	37	33	5	66	23	21	..
(*b*)	564	58	188	189	88	25	13	1	2	..	..	..
(*c*)	694	12	105	219	157	82	46	17	47	9	..	..
Banmankhi Anchal—Rural												
Total	2,594	211	497	715	466	199	162	65	197	55	27	..
(*a*)	941	151	186	150	105	63	64	28	139	37	18	..
(*b*)	532	41	165	190	91	23	15	4	1	1	1	..
(*c*)	1,121	19	146	375	270	113	83	33	57	17	8	..
Jokihat Anchal—Rural												
Total	2,630	492	450	567	422	198	147	58	201	69	20	6
(*a*)	1,514	381	299	267	153	99	80	37	125	55	12	6
(*b*)	192	64	48	44	27	5	2	1	1	..	..	..
(*c*)	924	47	103	256	242	94	65	20	75	14	8	..

(*a*)—Owned or held from Government (*b*)—Held from private persons or institutions for payment in money, kind or share
(*c*)—Partly held from Government and partly from private persons or institutions for payment in money, kind or share

TABLE B-XI—SAMPLE HOUSEHOLDS ENGAGED IN CULTIVATION CLASSIFIED BY INTEREST IN LAND AND SIZE OF LAND CULTIVATED IN RURAL AND URBAN AREAS SEPARATELY—*contd.*

(*Based on* 20% *sample*)

Interest in land cultivated	No. of cultivating households	Households engaged in cultivation by size of land in acres: Less than 1	1.0—2.4	2.5—4.9	5.0—7.4	7.5—9.9	10.0—12.4	12.5—14.9	15.0—24.9	30.0—49.9	50+	Un-specified
1	2	3	4	5	6	7	8	9	10	11	12	13
Araria Anchal—Rural												
Total	2,775	300	388	628	545	240	205	105	260	62	28	14
(*a*)	1,201	215	209	197	163	77	89	39	144	40	15	13
(*b*)	287	59	55	92	52	12	8	4	4	..	1	..
(*c*)	1,287	26	124	339	330	151	108	62	112	22	12	1
Palasi Anchal—Rural												
Total	1,928	140	362	457	392	158	138	62	164	38	16	1
(*a*)	1,067	106	226	214	187	70	71	40	107	31	14	1
(*b*)	153	22	56	32	36	5	2	..	..	..	..	..
(*c*)	708	12	80	211	169	83	65	22	57	7	2	..
Sikti Anchal—Rural												
Total	1,245	76	175	280	281	134	106	56	108	24	5	..
(*a*)	505	41	88	93	81	50	45	24	60	19	4	..
(*b*)	224	30	51	70	46	15	10	1	1	..	..	..
(*c*)	516	5	36	117	154	69	51	31	47	5	1	..
Kursakatta Anchal—Rural												
Total	1,116	66	146	293	261	116	86	42	84	18	3	1
(*a*)	410	47	67	74	76	36	35	15	42	14	3	1
(*b*)	219	17	49	81	48	14	7	3	..	..	..	..
(*c*)	487	2	30	138	137	66	44	24	42	4	..	..
Forbesganj Anchal—Rural												
Total	2,647	398	426	581	484	183	170	62	226	74	38	5
(*a*)	1,340	324	258	210	142	65	89	30	129	58	30	5
(*b*)	283	53	70	92	47	13	4	2	1	..	1	..
(*c*)	1,024	21	98	279	295	105	77	30	96	16	7	..
Narpatganj Anchal—Rural												
Total	2,791	408	424	678	531	193	161	77	216	59	40	4
(*a*)	1,413	313	238	221	193	82	87	35	155	50	35	4
(*b*)	352	72	87	114	66	12	..	..	1	..	..	..
(*c*)	1,026	23	99	343	272	99	74	42	60	9	5	..
Bhargama Anchal—Rural												
Total	1,959	240	334	536	372	131	107	50	123	48	18	..
(*a*)	826	182	139	136	125	41	45	27	85	32	14	..
(*b*)	314	45	91	116	50	8	3	1	..	..	..	..
(*c*)	819	13	104	284	197	82	59	22	38	16	4	..
Raniganj Anchal—Rural												
Total	2,725	152	405	598	557	264	229	91	288	93	48	..
(*a*)	1,130	119	193	185	160	79	87	34	161	73	39	..
(*b*)	461	23	143	142	103	27	16	2	5	..	..	..
(*c*)	1,134	10	69	271	294	158	126	55	122	20	9	..

(*a*)—Owned or held from Government (*b*)—Held from private persons or institutions for payment in money, kind or share
(*c*)—Partly held from Government and partly from private persons or institutions for payment in money, kind or share

TABLE B-XI—SAMPLE HOUSEHOLDS ENGAGED IN CULTIVATION CLASSIFIED BY INTEREST IN LAND AND SIZE OF LAND CULTIVATED IN RURAL AND URBAN AREAS SEPARATELY—*contd.*

(*Based on* 20% *sample*)

Interest in land cultivated	No. of cultivating households	Households engaged in cultivation by size of land in acres: Less than 1	1.0—2.4	2.5—4.9	5.0—7.4	7.5—9.9	10.0—12.4	12.5—14.9	15.0—29.9	30.0—49.9	50+	Un-specified
1	2	3	4	5	6	7	8	9	10	11	12	13
Kishanganj Anchal—Rural												
Total ..	782	56	119	174	166	76	61	24	81	19	5	1
(*a*) ..	434	39	76	81	89	39	29	12	52	14	2	1
(*b*) ..	87	9	26	25	17	7	..	2	1	..	..	..
(*c*) ..	261	8	17	68	60	30	32	10	28	5	3	..
Dighalbank Anchal—Rural												
Total ..	1,571	161	209	381	345	148	113	48	123	33	10	..
(*a*) ..	871	97	145	210	161	75	56	22	71	27	7	..
(*b*) ..	193	51	31	36	50	8	11	1	5	..	..	..
(*c*) ..	507	13	33	135	134	65	46	25	47	6	3	..
Bahadurganj Anchal—Rural												
Total ..	2,465	306	454	695	442	181	119	75	143	38	12	..
(*a*) ..	1,168	170	270	297	186	73	51	34	66	16	5	..
(*b*) ..	242	96	50	58	29	4	5	..	..	..	..	..
(*c*) ..	1,055	40	134	340	227	104	63	41	77	22	7	..
Kochadhamin Anchal—Rural												
Total ..	2,162	176	410	535	441	174	131	58	171	47	16	3
(*a*) ..	1,242	116	297	281	236	96	59	26	83	35	10	3
(*b*) ..	167	44	47	43	28	2	2	..	1	..	..	..
(*c*) ..	753	16	66	211	177	76	70	32	87	12	6	..
Terhagachh Anchal—Rural												
Total ..	1,278	109	139	307	280	142	105	49	118	21	8	..
(*a*) ..	665	82	90	151	121	63	55	25	61	16	1	..
(*b*) ..	109	20	21	23	32	4	5	2	2	..	..	..
(*c*) ..	504	7	28	133	127	75	45	22	55	5	7	..
Pothia Anchal—Rural												
Total ..	2,060	138	319	621	394	211	126	66	147	31	7	..
(*a*) ..	1,063	77	180	301	191	97	72	30	92	18	5	..
(*b*) ..	216	40	64	69	36	4	2	..	1	..	..	..
(*c*) ..	781	21	75	251	167	110	52	36	54	13	2	..
Thakurganj Anchal—Rural												
Total ..	2,316	257	303	579	429	180	158	81	237	49	22	21
(*a*) ..	1,430	169	194	319	261	95	111	51	156	34	19	21
(*b*) ..	262	66	45	98	40	7	3	..	3	..	..	..
(*c*) ..	624	22	64	162	128	78	44	30	78	15	3	..
Korha Anchal—Rural												
Total ..	1,704	200	263	384	295	168	105	59	169	38	23	..
(*a*) ..	634	154	115	96	58	37	36	17	77	25	19	..
(*b*) ..	268	32	73	86	48	22	6	1	..	..	..	..
(*c*) ..	802	14	75	202	189	109	63	41	92	13	4	..

(*a*)—Owned or held from Government (*b*)—Held from private persons or institutions for payment in money, kind or share
(*c*)—Partly held from Government and partly from private persons or institutions for payment in money, kind or share

TABLE B-XI—SAMPLE HOUSEHOLDS ENGAGED IN CULTIVATION CLASSIFIED BY INTEREST IN LAND AND SIZE OF LAND CULTIVATED IN RURAL AND URBAN AREAS SEPARATELY—*contd.*

(*Based on* 20% *sample*)

Interest in land cultivated	No. of cultivating households	Households engaged in cultivation by size of land in acres: Less than 1	1.0—2.4	2.5—4.9	5.0—7.4	7.5—9.9	10.0—12.4	12.5—14.9	15.0—29.9	30.0—49.9	50+	Un-specified
1	2	3	4	5	6	7	8	9	10	11	12	13
Falka Anchal—Rural												
Total ..	1,754	208	319	435	289	157	109	44	135	35	21	2
(*a*) ..	570	128	123	78	53	31	29	14	66	29	18	1
(*b*) ..	408	55	106	136	65	24	14	2	4	1	..	1
(*c*) ..	776	25	90	221	171	102	66	28	65	5	3	..
Barari Anchal—Rural												
Total ..	2,381	223	462	584	445	208	155	60	172	44	26	2
(*a*) ..	903	154	211	161	117	53	53	14	87	31	21	1
(*b*) ..	447	55	146	139	64	26	11	5	1	..	..	..
(*c*) ..	1,031	14	105	284	264	129	91	41	84	13	5	1
Balrampur Anchal—Rural												
Total ..	816	17	91	155	203	99	79	37	103	27	4	1
(*a*) ..	376	13	61	69	73	31	29	19	61	15	4	1
(*b*) ..	110	3	19	36	33	6	10	..	3	..	..	..
(*c*) ..	330	1	11	50	97	62	40	18	39	12	..	..
Kadwa Anchal—Rural												
Total ..	2,171	115	283	507	451	208	192	95	247	52	21	..
(*a*) ..	741	81	122	129	97	39	64	37	123	31	18	..
(*b*) ..	378	27	92	140	77	24	9	2	7	..	..	..
(*c*) ..	1,052	7	69	238	277	145	119	56	117	21	3	..
Barsoi Anchal—Rural												
Total ..	2,250	153	468	665	428	173	145	49	140	19	10	..
(*a*) ..	1,244	129	313	290	193	76	85	29	103	16	10	..
(*b*) ..	218	13	58	95	39	6	6	..	1	..	..	..
(*c*) .	788	11	97	280	196	91	54	20	36	3	..	..
Azamnagar Anchal—Rural												
Total .	2,146	155	433	575	421	173	150	54	141	34	9	1
(*a*) .	960	129	253	190	125	55	69	28	78	26	7	..
(*b*) .	244	19	81	91	38	6	5	1	2	..	..	1
(*c*) .	942	7	99	294	258	112	76	25	61	8	2	..
Pranpur Anchal—Rural												
Total ..	1,606	253	313	380	266	117	86	49	114	20	6	2
(*a*) ..	657	210	129	97	76	29	33	15	52	10	5	1
(*b*) ..	186	25	71	59	19	7	3	1	1	..	..	..
(*c*) ..	763	18	113	224	171	81	50	33	61	10	1	1
Katihar Anchal—Rural												
Total ..	1,534	116	300	367	283	119	115	52	130	29	22	1
(*a*) ..	396	67	73	71	38	20	34	10	48	19	15	1
(*b*) ..	374	41	142	99	63	8	15	..	6	..	..	..
(*c*) ..	764	8	85	197	182	91	66	42	76	10	7	..

(*a*)—Owned or held from Government (*b*)—Held from private persons or institutions for payment in money, kind or share
(*c*)—Partly held from Government and partly from private persons or institutions for payment in money, kind or share

TABLE B-XI—SAMPLE HOUSEHOLDS EGNAGED IN CULTIVATION CLASSIFIED BY INTEREST IN LAND AND SIZE OF LAND CULTIVATED IN RURAL AND URBAN AREAS SEPARATELY—*contd.*

(*Based on* 20% *sample*)

Interest in land cultivated	No. of cultivating households	Households engaged in cultivation by size of land in acres: Less than 1	1.0—2.4	2.5—4.9	5.0—7.4	7.5—9.9	10.0—12.4	12.5—14.9	15.0—29.9	30.0—49.9	50+	Un-specified
1	2	3	4	5	6	7	8	9	10	11	12	13
Amdabad Anchal—Rural												
Total ..	1,339	199	299	333	199	85	78	31	92	15	8	..
(*a*) ..	862	186	229	171	94	34	49	16	66	10	7	..
(*b*) ..	55	6	24	19	4	1	..	..	..	1	..	..
(*c*) ..	422	7	46	143	101	50	29	15	26	4	1	..
Manihari Anchal—Rural												
Total ..	1,440	135	259	349	255	125	91	51	119	42	12	2
(*a*) ..	599	111	123	115	66	32	36	13	60	30	11	2
(*b*) ..	240	18	88	74	41	10	7	2	..	..	..	..
(*c*) ..	601	6	48	160	148	83	48	36	59	12	1	..
SANTAL PARGANAS DISTRICT—ALL RURAL AREAS												
TOTAL ..	**84,853**	**10,080**	**26,344**	**25,564**	**11,785**	**4,427**	**2,716**	**1,238**	**2,251**	**324**	**106**	**18**
(*a*) ..	71,842	9,489	23,484	20,806	9,285	3,471	2,190	978	1,779	260	84	16
(*b*) ..	1,710	256	701	525	161	32	16	8	10	..	..	1
(*c*) ..	11,301	335	2,159	4,233	2,339	924	510	252	462	64	22	1
Dumka Anchal—Rural												
Total ..	2,101	180	745	672	273	110	61	27	27	5	..	1
(*a*) ..	1,887	172	703	596	226	90	51	25	18	5	..	1
(*b*) ..	22	..	9	9	4	..	..	..	..	..	..	..
(*c*) ..	192	8	33	67	43	20	10	2	9	..	..	..
Jama Anchal—Rural												
Total ..	2,455	176	734	846	383	128	82	37	59	8	2	..
(*a*) ..	2,165	172	686	716	321	114	64	29	54	7	2	..
(*b*) ..	17	3	8	6	..	..	..	..	..	..	..	..
(*c*) ..	273	1	40	124	62	14	18	8	5	1	..	..
Shikaripara Anchal—Rural												
Total ..	2,287	96	707	814	370	119	80	39	53	6	1	2
(*a*) ..	1,963	96	648	686	294	94	61	28	47	6	1	2
(*b*) ..	35	..	18	14	2	..	..	1	..	..	..	..
(*c*) ..	289	..	41	114	74	25	19	10	6	..	..	..
Ranishwar Anchal—Rural												
Total ..	1,705	98	478	577	307	93	64	32	46	9	..	1
(*a*) ..	1,229	89	408	370	191	56	48	21	38	7	..	1
(*b*) ..	123	4	35	57	22	3	..	1	1	..	..	..
(*c*) ..	353	5	35	150	94	34	16	10	7	2	..	..
Ramgarh Anchal—Rural												
Total ..	2,964	290	963	914	445	127	79	54	76	9	5	2
(*a*) ..	2,725	278	902	835	400	112	71	48	65	9	4	1
(*b*) ..	25	6	9	5	3	1	..	..	..	..	..	1
(*c*) ..	214	6	52	74	42	14	8	6	11	..	1	..

(*a*)—Owned or held from Government (*b*)—Held from private persons or institutions for payment in money, kind or share
(*c*)—Partly held from Government and partly from private persons or institutions for payment in money, kind or share

TABLE B-XI—SAMPLE HOUSEHOLDS ENGAGED IN CULTIVATION CLASSIFIED BY INTEREST IN LAND AND SIZE OF LAND CULTIVATED IN RURAL AND URBAN AREAS SEPARATELY—*contd.*

(*Based on* 20% *sample*)

Interest in land cultivated	No. of cultivating households	Households engaged in cultivation by size of land in acres: Less than 1	1.0—2.4	2.5—4.9	5.0—7.4	7.5—9.9	10.0—12.4	12.5—14.9	15.0—29.9	30.0—49.9	50+	Un-specified
1	2	3	4	5	6	7	8	9	10	11	12	13
Jarmundi Anchal—Rural												
Total ..	2,821	304	1,030	823	381	126	66	25	55	7	2	2
(*a*) ..	2,477	293	945	695	330	104	46	21	35	5	1	2
(*b*) ..	19	6	6	5	2	..	..	..	..	..	..	..
(*c*) ..	325	5	79	123	49	22	20	4	20	2	1	..
Masalia Anchal—Rural												
Total ..	2,374	218	847	752	321	100	67	15	47	5	2	..
(*a*) ..	2,125	210	813	644	264	85	54	10	38	5	2	..
(*b*) ..	21	3	6	9	2	..	..	1	..	..	..	..
(*c*) ..	228	5	28	99	55	15	13	4	9	..	..	..
Saraiyahat Anchal—Rural												
Total ..	2,130	251	719	652	262	111	55	12	52	11	5	..
(*a*) ..	1,754	232	636	515	194	88	39	8	31	6	5	..
(*b*) ..	19	6	11	1	1	..	..	..	..	..	..	..
(*c*) ..	357	13	72	136	67	23	16	4	21	5	..	..
Kathikund Anchal—Rural												
Total ..	1,266	84	402	358	214	84	53	24	40	6	1	..
(*a*) ..	1,157	80	369	321	200	75	50	21	34	6	1	..
(*b*) ..	15	3	9	3	..	..	..	..	..	..	..	..
(*c*) ..	94	1	24	34	14	9	3	3	6	..	..	..
Gopikandar Anchal—Rural												
Total ..	804	30	230	250	156	47	41	18	30	2	..	..
(*a*) ..	752	30	217	235	142	43	38	18	27	2	..	..
(*b*) ..	11	..	7	3	1	..	..	..	..	..	..	..
(*c*) ..	41	..	6	12	13	4	3	..	3	..	..	..
Deoghar Anchal—Rural												
Total ..	2,368	338	843	652	273	102	71	18	58	8	5	..
(*a*) ..	2,008	318	734	525	222	80	60	12	48	5	4	..
(*b*) ..	17	5	10	2	..	..	..	..	..	..	..	..
(*c*) ..	343	15	99	125	51	22	11	6	10	3	1	..
Sarwan Anchal—Rural												
Total ..	1,879	239	611	519	228	98	80	25	64	12	3	..
(*a*) ..	1,518	225	530	393	164	70	65	15	48	7	1	..
(*b*) ..	10	2	7	1	..	..	..	..	..	..	..	..
(*c*) ..	351	12	74	125	64	28	15	10	16	5	2	..
Mohanpur Anchal—Rural												
Total ..	2,117	256	675	576	274	119	83	40	78	8	8	..
(*a*) ..	1,814	239	608	485	231	87	71	29	54	4	6	..
(*b*) ..	13	4	7	2	..	..	..	..	..	..	..	..
(*c*) ..	290	13	60	89	43	32	12	11	24	4	2	..

(*a*)—Owned or held from Government (*b*)—Held from private persons or institutions for payment in money, kind or share
(*c*)—Partly held from Government and partly from private persons or institutions for payment in money, kind or share

TABLE B-XI—SAMPLE HOUSEHOLDS ENGAGED IN CULTIVATION CLASSIFIED BY INTEREST IN LAND AND SIZE OF LAND CULTIVATED IN RURAL AND URBAN AREAS SEPARATELY—*contd.*

(*Based on* 20% *sample*).

Interest in land cultivated	No. of cultivating households	Households engaged in cultivation by size of land in acres: Less than 1	1.0—2.4	2.5—4.9	5.0—7.4	7.5—9.9	10.0—12.4	12.5—14.9	15.0—29.9	30.0—49.9	50+	Un-specified
1	2	3	4	5	6	7	8	9	10	11	12	13
Madhupur Anchal—Rural												
Total ..	2,369	367	828	629	288	99	66	26	51	14	1	..
(*a*) ..	2,169	358	770	567	259	81	58	21	43	12	..	..
(*b*) ..	6	1	5	..	..	..	..	..	..	..	..	..
(*c*) ..	194	8	53	62	29	18	8	5	8	2	1	..
Karon Anchal—Rural												
Total ..	1,684	198	575	502	215	59	63	19	45	8	..	..
(*a*) ..	1,463	182	533	430	167	43	52	13	37	6	..	..
(*b*) ..	15	5	6	3	1	..	..	..	..	..	..	..
(*c*) ..	206	11	36	69	47	16	11	6	8	2	..	..
Sarath Anchal—Rural												
Total ..	1,958	251	728	499	218	95	79	23	49	6	10	..
(*a*) ..	1,704	246	668	406	169	75	70	18	39	5	8	..
(*b*) ..	12	2	8	1	..	..	..	1	..	..	..	..
(*c*) ..	242	3	52	92	49	20	9	4	10	1	2	..
Palojori Anchal—Rural												
Total ..	2,072	273	705	688	234	73	40	22	31	3	2	1
(*a*) ..	1,751	259	647	563	152	54	32	15	23	3	2	1
(*b*) ..	15	5	5	2	3	..	..	..	..	..	..	..
(*c*) ..	306	9	53	123	79	19	8	7	8	..	..	..
Godda Anchal—Rural												
Total ..	3,086	745	897	725	301	184	73	51	90	16	3	1
(*a*) ..	2,766	715	834	615	248	159	58	45	77	11	3	1
(*b*) ..	23	12	3	7	..	..	..	..	1	..	..	..
(*c*) ..	297	18	60	103	53	25	15	6	12	5	..	..
Pathargama Anchal—Rural												
Total ..	2,570	594	815	621	255	107	59	39	59	15	6	..
(*a*) ..	2,141	560	705	490	185	74	43	24	43	11	6	..
(*b*) ..	44	12	17	7	3	2	1	1	1	..	..	..
(*c*) ..	385	22	93	124	67	31	15	14	15	4	..	..
Mahagama Anchal—Rural												
Total ..	1,940	393	589	504	199	92	52	39	55	15	2	..
(*a*) ..	1,580	356	496	401	144	61	39	30	41	10	2	..
(*b*) ..	66	21	22	19	2	1	1	..	..	..	..	..
(*c*) ..	294	16	71	84	53	30	12	9	14	5	..	..
Meherma Anchal—Rural												
Total ..	2,417	499	794	590	248	113	59	23	67	14	10	..
(*a*) ..	2,024	469	687	457	193	82	41	21	54	13	7	..
(*b*) ..	92	18	35	24	10	2	1	..	2	..	..	..
(*c*) ..	301	12	72	109	45	29	17	2	11	1	3	..

(*a*)—Owned or held from Government (*b*)—Held from private persons or institutions for payment in money, kind or share
(*c*)—Partly held from Government and partly from private persons or institutions for payment in money, kind or share

TABLE B-XI—SAMPLE HOUSEHOLDS ENGAGED IN CULTIVATION CLASSIFIED BY INTEREST IN LAND AND SIZE OF LAND CULTIVATED IN RURAL AND URBAN AREAS SEPARATELY—*contd.*

(*Based on* 20% *sample*)

Interest in land cultivated	No. of cultivating households	Households engaged in cultivation by size of land in acres: Less than 1	1.0—2.4	2.5—4.9	5.0—7.4	7.5—9.9	10.0—12.4	12.5—14.9	15.0—29.9	30.0—49.9	50+	Un-specified
1	2	3	4	5	6	7	8	9	10	11	12	13
Poreyahat Anchal—Rural												
Total ..	3,083	313	814	894	461	221	157	64	129	22	7	1
(*a*) ..	2,714	298	740	782	399	192	125	53	105	15	4	1
(*b*) ..	27	4	16	4	1	2	..	..	..	..	..	..
(*c*) ..	342	11	58	108	61	27	32	11	24	7	3	..
Sundarpahari Anchal—Rural												
Total ..	1,369	174	346	404	201	110	61	21	44	7	1	..
(*a*) ..	1,251	164	316	364	185	103	59	17	35	7	1	..
(*b*) ..	22	2	11	9	..	..	..	..	..	..	..	..
(*c*) ..	96	8	19	31	16	7	2	4	9	..	..	..
Boarijor Anchal—Rural												
Total ..	2,144	289	666	686	316	87	48	17	31	3	1	..
(*a*) ..	1,833	253	586	593	246	76	41	13	23	2	..	..
(*b*) ..	33	10	13	7	3	..	..	..	..	..	..	..
(*c*) ..	278	26	67	86	67	11	7	4	8	1	1	..
Jamtara Anchal—Rural												
Total ..	2,867	308	1,072	895	368	86	66	26	41	4	1	..
(*a*) ..	2,560	298	1,012	755	306	71	55	22	38	2	1	..
(*b*) ..	15	2	10	2	1	..	..	..	..	..	..	..
(*c*) ..	292	8	50	138	61	15	11	4	3	2	..	..
Narayanpur Anchal—Rural												
Total ..	2,377	210	953	692	294	84	68	18	51	5	2	..
(*a*) ..	2,118	200	896	599	247	61	55	15	40	3	2	..
(*b*) ..	11	2	6	3	..	..	..	..	..	..	..	..
(*c*) ..	248	8	51	90	47	23	13	3	11	2	..	..
Nala Anchal—Rural												
Total ..	2,989	198	932	966	503	182	86	36	77	6	2	1
(*a*) ..	2,408	195	843	739	354	127	60	27	56	6	1	..
(*b*) ..	48	2	16	18	10	..	1	..	1	..	..	..
(*c*) ..	533	1	73	209	139	55	25	9	20	..	1	1
Kundahit Anchal—Rural												
Total ..	2,235	93	646	757	439	120	81	23	69	5	2	..
(*a*) ..	1,719	88	597	558	268	76	60	17	49	4	2	..
(*b*) ..	61	1	11	24	22	2	1	..	..	..	..	..
(*c*) ..	455	4	38	175	149	42	20	6	20	1	..	..
Rajmahal Anchal—Rural												
Total ..	2,198	406	664	570	257	90	64	51	78	15	2	1
(*a*) ..	1,473	383	480	295	121	48	43	33	55	13	1	1
(*b*) ..	138	15	67	42	13	1	..	..	..	..	..	..
(*c*) ..	587	8	117	233	123	41	21	18	23	2	1	..

(*a*)—Owned or held from Government (*b*)—Held from private persons or institutions for payment in money, kind or share
(*c*)—Partly held from Government and partly from private persons or institutions for payment in money, kind or share

TABLE B-XI—SAMPLE HOUSEHOLDS ENGAGED IN CULTIVATION CLASSIFIED BY INTEREST IN LAND AND SIZE OF LAND CULTIVATED IN RURAL AND URBAN AREAS SEPARATELY—*contd.*

(*Based on* 20% *sample*)

Interest in land cultivated	No. of cultivating households	Households engaged in cultivation by size of land in acres: Less than 1	1.0—2.4	2.5—4.9	5.0—7.4	7.5—9.9	10.0—12.4	12.5—14.9	15.0—29.9	30.0—49.9	50+	Un-specified
1	2	3	4	5	6	7	8	9	10	11	12	13
Barharwa Anchal—Rural												
Total	1,272	238	333	317	164	66	51	29	63	7	4	..
(a)	757	215	213	144	62	23	29	20	42	6	3	..
(b)	135	18	55	42	14	3	3	..	..	..	..	..
(c)	380	5	65	131	88	40	19	9	21	1	1	..
Sahibganj Anchal—Rural												
Total	514	40	98	170	83	38	29	14	33	6	3	..
(a)	208	33	55	51	20	4	13	7	17	5	3	..
(b)	108	5	28	49	14	7	3	1	1	..	..	..
(c)	198	2	15	70	49	27	13	6	15	1	..	..
Barhait Anchal—Rural												
Total	1,912	242	538	622	277	104	65	23	29	11	1	..
(a)	1,619	218	460	513	231	84	55	21	26	10	1	..
(b)	33	7	16	5	3	..	1	..	1	..	..	..
(c)	260	17	62	104	43	20	9	2	2	1	..	..
Pathna Anchal—Rural												
Total	1,397	92	414	499	220	80	42	16	32	2	..	..
(a)	1,151	80	350	414	170	60	33	15	27	2	..	..
(b)	40	7	21	10	..	2	..	..	..	..	..	..
(c)	206	5	43	75	50	18	9	1	5	..	..	..
Borio Anchal—Rural												
Total	2,726	170	715	987	466	146	95	36	87	12	8	4
(a)	2,369	152	604	846	420	131	83	32	77	12	8	4
(b)	81	13	46	19	1	1	..	1	..	..	..	..
(c)	276	5	65	122	45	14	12	3	10	..	..	..
Taljhari Anchal—Rural												
Total	1,265	78	404	435	206	58	31	25	27	1	..	..
(a)	1,039	67	335	348	171	47	27	20	23	1	..	..
(b)	58	5	38	13	2	..	..	..	..	..	..	..
(c)	168	6	31	74	33	11	4	5	4	..	..	..
Pakaur Anchal—Rural												
Total	2,039	527	569	568	191	76	40	26	38	1	3	..
(a)	1,527	480	432	382	113	48	28	19	22	1	2	..
(b)	74	24	28	19	3	..	..	..	..	..	..	..
(c)	438	23	109	167	75	28	12	7	16	..	1	..
Pakuria Anchal—Rural												
Total	1,884	142	405	646	333	165	79	45	58	11	..	..
(a)	1,584	134	346	524	277	134	71	36	52	10	..	..
(b)	49	5	20	16	5	1	1	1	..	..	..	..
(c)	251	3	39	106	51	30	7	8	6	1	..	..

(a)—Owned or held from Government (b)—Held from private persons or institutions for payment in money, kind or share
(c)—Partly held from Government and partly from private persons or institutions for payment in money, kind or share

TABLE B-XI—SAMPLE HOUSEHOLDS ENGAGED IN CULTIVATION CLASSIFIED BY INTEREST IN LAND AND SIZE OF LAND CULTIVATED IN RURAL AND URBAN AREAS SEPARATELY—*contd.*

(*Based on* 20% *sample*)

Interest in land cultivated	No. of cultivating households	Households engaged in cultivation by size of land in acres: Less than 1	1.0—2.4	2.5—4.9	5.0—7.4	7.5—9.9	10.0—12.4	12.5—14.9	15.0—29.9	30.0—49.9	50+	Un-specified
1	2	3	4	5	6	7	8	9	10	11	12	13
Maheshpur Anchal—Rural												
Total	2,898	254	703	985	461	220	117	59	90	8	..	1
(a)	2,443	246	624	792	364	189	98	53	71	5	..	1
(b)	81	4	27	39	8	2	1	..	..	..	..	..
(c)	374	4	52	154	89	29	18	6	19	3	..	..
Hiranpur Anchal—Rural												
Total	1,168	129	342	325	171	97	33	31	37	3	..	..
(a)	944	123	293	251	136	67	20	20	31	3	..	..
(b)	21	1	9	11	..	..	..	..	..	..	..	..
(c)	203	5	40	63	35	30	13	11	6	..	..	..
Litipara Anchal—Rural												
Total	2,029	162	411	626	402	158	111	66	84	8	1	..
(a)	1,909	157	389	575	383	152	105	62	78	8	..	..
(b)	41	5	15	11	4	2	2	..	2	..	..	..
(c)	79	..	7	40	15	4	4	4	4	..	1	..
Amrapara Anchal—Rural												
Total	1,120	135	404	357	127	53	19	4	21	..	..	..
(a)	1,044	126	374	336	116	51	19	4	18	..	..	..
(b)	14	6	5	2	1	..	..	..	..	..	..	..
(c)	62	3	25	19	10	2	..	..	3	..	..	..
CHOTANAGPUR DIVISION—ALL RURAL AREAS												
TOTAL	**241,785**	**29,625**	**74,469**	**66,212**	**34,660**	**11,987**	**9,932**	**3,748**	**8,586**	**1,510**	**624**	**432**
(a)	209,143	26,888	66,692	55,884	28,969	9,705	8,531	3,018	7,225	1,303	552	376
(b)	3,917	1,488	1,555	580	175	36	30	11	28	5	1	8
(c)	28,725	1,249	6,222	9,748	5,516	2,246	1,371	719	1,333	202	71	48
PALAMAU DISTRICT—ALL RURAL AREAS												
TOTAL	**35,344**	**5,421**	**8,629**	**8,926**	**5,098**	**2,214**	**1,742**	**650**	**1,894**	**507**	**245**	**18**
(a)	28,822	4,648	7,200	7,014	3,997	1,725	1,473	503	1,589	440	219	14
(b)	1,328	556	438	220	70	17	11	3	10	1	1	1
(c)	5,194	217	991	1,692	1,031	472	258	144	295	66	25	3
Daltonganj Anchal—Rural												
Total	1,212	274	334	293	157	37	56	14	38	6	2	1
(a)	1,068	265	296	245	129	32	51	11	34	4	1	..
(b)	23	5	10	4	2	1	..	..	1	..	..	..
(c)	121	4	28	44	26	4	5	3	3	2	1	1
Chainpur Anchal—Rural												
Total	1,966	304	536	473	244	111	103	34	96	36	25	4
(a)	1,689	287	458	389	205	90	92	27	83	32	22	4
(b)	62	14	31	10	4	2	1	..	..	..	..	..
(c)	215	3	47	74	35	19	10	7	13	4	3	..

(a)—Owned or held from Government (b)—Held from private persons or institutions for payment in money, kind or share
(c)—Partly held from Government and partly from private persons or institutions for payment in money, kind or share

TABLE B-XI—SAMPLE HOUSEHOLDS ENGAGED IN CULTIVATION CLASSIFIED BY INTEREST IN LAND AND SIZE OF LAND CULTIVATED IN RURAL AND URBAN AREAS SEPARATELY—*contd.*

(*Based on* 20% *sample*)

Interest in land cultivated	No. of cultivating households	Households engaged in cultivation by size of land in acres: Less than 1	1.0—2.4	2.5—4.9	5.0—7.4	7.5—9.9	10.0—12.4	12.5—14.9	15.0—29.9	30.0—49.9	50+	Un-specified
1	2	3	4	5	6	7	8	9	10	11	12	13
Lesliganj Anchal—Rural												
Total ..	1,462	456	344	315	149	66	41	10	60	17	4	..
(*a*) ..	1,278	425	307	253	126	55	34	8	50	16	4	..
(*b*) ..	34	16	9	4	4	1	..	..	..	..	..	..
(*c*) ..	150	15	28	58	19	10	7	2	10	1	..	..
Panki Anchal—Rural												
Total ..	1,616	404	467	342	185	60	69	16	54	13	6	..
(*a*) ..	1,220	329	371	227	135	35	52	12	42	11	6	..
(*b*) ..	86	54	20	7	2	1	..	..	2	..	..	..
(*c*) ..	310	21	76	108	48	24	17	4	10	2	..	..
Chhatarpur Anchal—Rural												
Total ..	1,820	209	398	501	286	167	105	24	97	23	9	1
(*a*) ..	1,474	186	322	388	216	139	86	20	85	22	9	1
(*b*) ..	63	14	27	14	6	2	..	..	..	..	..	..
(*c*) ..	283	9	49	99	64	26	19	4	12	1	..	..
Harihar ganj Anchal—Rural												
Total ..	717	81	147	176	111	64	47	14	57	12	6	2
(*a*) ..	539	71	117	126	64	46	35	9	51	12	6	2
(*b*) ..	30	9	8	8	5	..	..	..	..	..	..	..
(*c*) ..	148	1	22	42	42	18	12	5	6	..	..	..
Patan Anchal—Rural												
Total ..	1,841	305	516	431	257	86	85	19	98	32	12	..
(*a*) ..	1,654	298	452	371	226	79	77	18	92	30	11	..
(*b*) ..	24	3	12	8	1	..	..	..	..	..	..	..
(*c*) ..	163	4	52	52	30	7	8	1	6	2	1	..
Bishrampur Anchal—Rural												
Total ..	2,447	513	489	589	345	154	109	45	136	38	29	..
(*a*) ..	1,900	352	386	461	272	130	93	34	116	30	26	..
(*b*) ..	159	124	17	12	4	..	..	..	1	1	..	..
(*c*) ..	388	37	86	116	69	24	16	11	19	7	3	..
Manatu Anchal—Rural												
Total ..	1,364	389	381	289	135	54	39	19	40	12	6	..
(*a*) ..	1,040	283	306	228	94	41	32	12	29	11	4	..
(*b*) ..	119	91	16	6	3	1	..	1	1	..	..	..
(*c*) ..	205	15	59	55	38	12	7	6	10	1	2	..
Hussainabad Anchal—Rural												
Total ..	1,970	252	436	487	288	120	98	53	167	49	19	1
(*a*) ..	1,524	238	326	342	204	87	82	40	143	46	15	1
(*b*) ..	109	6	53	27	15	2	2	..	3	..	1	..
(*c*) ..	337	8	57	118	69	31	14	13	21	3	3	..

(*a*)—Owned or held from Government (*b*)—Held from private persons or institutions for payment in money, kind or share
(*c*)—Partly held from Government and partly from private persons or institutions for payn ent in mo; ey, kind or share

TABLE B-XI—SAMPLE HOUSEHOLDS ENGAGED IN CULTIVATION CLASSIFIED BY INTEREST IN LAND AND SIZE OF LAND CULTIVATED IN RURAL AND URBAN AREAS SEPARATELY—*contd.*

(*Based on* 20% *sample*)

Interest in land cultivated	No. of cultivating households	Households engaged in cultivation by size of land in acres: Less than 1	1.0—2.4	2.5—4.9	5.0—7.4	7.5—9.9	10.0—12.4	12.5—14.9	15.0—29.9	30.0—49.9	50+	Un-specified
1	2	3	4	5	6	7	8	9	10	11	12	13
Meral Anchal—Rural												
Total ..	1,714	233	402	480	256	114	76	33	75	31	14	..
(*a*) ..	1,364	201	341	371	191	79	64	22	58	24	13	..
(*b*) ..	40	18	11	6	2	1	2	..	..	..	..	..
(*c*) ..	310	14	50	103	63	34	10	11	17	7	1	..
Garhwa Anchal—Rural												
Total ..	1,469	163	381	386	203	91	84	22	82	33	22	2
(*a*) ..	1,337	152	364	333	173	83	82	20	77	31	22	..
(*b*) ..	16	7	3	4	2	..	..	..	..	..	..	..
(*c*) ..	116	4	14	49	28	8	2	2	5	2	..	2
Untari Anchal—Rural												
Total ..	1,706	336	503	367	221	83	74	26	58	19	18	1
(*a*) ..	1,361	286	395	267	168	67	71	20	51	19	17	..
(*b*) ..	46	24	18	3	..	..	..	..	..	..	..	1
(*c*) ..	299	26	90	97	53	16	3	6	7	..	1	..
Dhurki Anchal—Rural												
Total ..	765	83	221	189	115	45	34	13	42	16	7	..
(*a*) ..	528	69	161	117	70	24	25	10	37	10	5	..
(*b*) ..	45	9	27	8	1	..	..	..	..	..	..	..
(*c*) ..	192	5	33	64	44	21	9	3	5	6	2	..
Ranka Anchal—Rural												
Total ..	1,620	159	366	464	292	119	81	32	86	10	11	..
(*a*) ..	1,357	140	303	386	245	94	67	29	74	9	10	..
(*b*) ..	56	14	28	11	1	..	2	..	..	..	..	..
(*c*) ..	207	5	35	67	46	25	12	3	12	1	1	..
Bhandaria Anchal—Rural												
Total ..	657	53	178	189	118	43	32	13	26	3	2	..
(*a*) ..	511	38	140	148	100	28	26	10	18	3	..	..
(*b*) ..	40	10	20	9	1	..	..	..	..	..	..	..
(*c*) ..	106	5	18	32	17	15	6	3	8	..	2	..
Majhiaon Anchal—Rural												
Total ..	1,781	266	357	443	273	131	99	38	125	38	11	..
(*a*) ..	1,297	239	279	298	182	81	72	22	90	27	7	..
(*b*) ..	58	20	17	13	4	3	..	..	1	..	..	..
(*c*) ..	426	7	61	132	87	47	27	16	34	11	4	..
Bhawanathpur Anchal—Rural												
Total ..	1,617	272	390	387	212	91	88	15	109	32	20	1
(*a*) ..	1,353	231	337	320	161	72	74	12	95	30	20	1
(*b*) ..	56	32	15	3	5	1	..	..	..	..	..	..
(*c*) ..	208	9	38	64	46	18	14	3	14	2	..	..

(*a*)—Owned or held from Government (*b*)—Held from private persons or institutions for payment in money, kind or share
(*c*)—Partly held from Government and partly from private persons or institutions for payn ent in money, kind or share

TABLE B-XI—SAMPLE HOUSEHOLDS ENGAGED IN CULTIVATION CLASSIFIED BY INTEREST IN LAND AND SIZE OF LAND CULTIVATED IN RURAL AND URBAN AREAS SEPARATELY—*contd.*

(*Based on* 20% *sample*)

Interest in land cultivated	No. of cultivating households	Households engaged in cultivation by size of land in acres: Less than 1	1.0—2.4	2.5—4.9	5.0—7.4	7.5—9.9	10.0—12.4	12.5—14.9	15.0—29.9	30.0—49.9	50+	Un-specified
1	2	3	4	5	6	7	8	9	10	11	12	13
Balumath Anchal—Rural												
Total ..	1,864	205	469	525	260	130	100	46	92	27	8	2
(*a*) ..	1,548	171	413	435	209	103	78	37	73	20	7	2
(*b*) ..	52	29	15	6	..	..	2	..	..	..	..	..
(*c*) ..	264	5	41	84	51	27	20	9	19	7	1	..
Chandwa Anchal—Rural												
Total ..	1,133	71	241	319	227	95	57	27	78	15	3	..
(*a*) ..	965	62	205	270	196	81	49	23	62	14	3	..
(*b*) ..	21	5	11	5	..	..	..	..	..	..	..	..
(*c*) ..	147	4	25	44	31	14	8	4	16	1	..	..
Latehar Anchal—Rural												
Total ..	1,301	93	370	395	208	78	68	20	58	7	3	1
(*a*) ..	1,156	84	335	345	182	70	64	17	49	6	3	1
(*b*) ..	20	6	11	3	..	..	..	..	..	..	..	..
(*c*) ..	125	3	24	47	26	8	4	3	9	1	..	..
Manika Anchal—Rural												
Total ..	991	131	273	270	155	62	37	13	42	7	..	1
(*a*) ..	810	99	226	218	133	51	34	9	33	6	..	1
(*b*) ..	50	24	16	7	1	1	..	..	1	..	..	..
(*c*) ..	131	8	31	45	21	10	3	4	8	1	..	
Barwadih Anchal—Rural												
Total ..	953	118	230	277	165	65	32	19	39	5	2	1
(*a*) ..	801	103	193	235	133	52	27	16	35	4	2	1
(*b*) ..	55	13	21	16	3	1	1	..	..	..	..	..
(*c*) ..	97	2	16	26	29	12	4	3	4	1	..	..
Mahuadanr Anchal—Rural												
Total ..	975	18	105	207	182	127	114	69	122	25	6	..
(*a*) ..	736	13	87	135	140	88	93	51	101	22	6	..
(*b*) ..	43	3	13	20	4	..	1	2	..	..	..	..
(*c*) ..	196	2	5	52	38	39	20	16	21	3	..	..
Garu Anchal—Rural												
Total ..	383	33	95	132	54	21	14	16	17	1	..	..
(*a*) ..	312	26	80	106	43	18	13	14	11	1	..	..
(*b*) ..	21	6	9	6	..	..	..	..	..	..	..	..
(*c*) ..	50	1	6	20	11	3	1	2	6	..	..	..
HAZARIBAGH DISTRICT—ALL RURAL AREAS												
TOTAL ..	**67,531**	**10,157**	**23,227**	**17,947**	**8,571**	**2,713**	**2,208**	**653**	**1,651**	**239**	**112**	**53**
(*a*) ..	60,548	9,310	21,305	15,815	7,550	2,321	1,940	529	1,426	210	99	43
(*b*) ..	898	433	326	100	24	5	2	..	4	1	..	3
(*c*) ..	6,085	414	1,596	2,032	997	387	266	124	221	28	13	7

(*a*)—Owned or held from Government (*b*)—Held from private persons or institutions for payment in money, kind or share
(*c*)—Partly held from Government and partly from private persons or institutions for payment in money, kind or share

TABLE B-XI—SAMPLE HOUSEHOLDS ENGAGED IN CULTIVATION CLASSIFIED BY INTEREST IN LAND AND SIZE OF LAND CULTIVATED IN RURAL AND URBAN AREAS SEPARATELY—*contd.*

(*Based on* 20% *sample*)

Interest in land cultivated	No. of cultivating households	Households engaged in cultivation by size of land in acres: Less than 1	1.0—2.4	2.5—4.9	5.0—7.4	7.5—9.9	10.0—12.4	12.5—14.9	15.0—29.9	30.0—49.9	50+	Un-specified
1	2	3	4	5	6	7	8	9	10	11	12	13
Barhi Anchal—Rural												
Total ..	1,625	180	455	453	261	107	72	23	62	6	3	3
(*a*) ..	1,315	165	413	359	195	71	54	12	39	5	2	..
(*b*) ..	13	5	5	2	..	..	..	..	..	..	..	1
(*c*) ..	297	10	37	92	66	36	18	11	23	1	1	2
Barkatha Anchal—Rural												
Total ..	1,624	269	590	436	211	49	20	13	27	2	3	4
(*a*) ..	1,534	262	560	416	191	46	17	12	22	2	3	3
(*b*) ..	9	3	5	1	..	..	..	..	..	..	..	..
(*c*) ..	81	4	25	19	20	3	3	1	5	..	..	1
Bagodar Anchal—Rural												
Total ..	2,623	409	900	743	318	97	74	23	51	4	3	1
(*a*) ..	2,527	396	869	718	304	88	72	22	50	4	3	1
(*b*) ..	7	6	1	..	..	..	..	..	..	..	..	..
(*c*) ..	89	7	30	25	14	9	2	1	1	..	..	..
Bishungarh Anchal—Rural												
Total ..	1,827	302	634	464	230	83	48	23	36	6	1	..
(*a*) ..	1,661	292	592	413	190	72	43	20	32	6	1	..
(*b*) ..	7	1	4	1	1	..	..	..	..	..	..	..
(*c*) ..	159	9	38	50	39	11	5	3	4	..	..	..
Hazaribagh Anchal—Rural												
Total ..	1,280	305	420	285	150	43	31	9	29	4	3	1
(*a*) ..	1,208	302	403	258	140	34	29	8	26	4	3	1
(*b*) ..	4	2	1	1	..	..	..	..	..	..	..	..
(*c*) ..	68	1	16	26	10	9	2	1	3	..	..	..
Katkamsandi Anchal—Rural												
Total ..	1,565	221	476	433	198	88	67	24	49	9	..	..
(*a*) ..	1,411	212	437	384	179	77	59	20	36	7	..	..
(*b*) ..	22	6	13	2	1	..	..	..	..	..	..	..
(*c*) ..	132	3	26	47	18	11	8	4	13	2	..	..
Ichak Anchal—Rural												
Total ..	1,484	186	612	344	200	36	48	9	39	8	2	..
(*a*) ..	1,339	180	565	293	171	33	44	7	36	8	2	..
(*b*) ..	20	1	11	5	3	..	..	..	..	..	..	..
(*c*) ..	125	5	36	46	26	3	4	2	3	..	..	..
Barkagaon Anchal—Rural												
Total ..	1,375	209	547	329	158	34	48	9	34	1	1	5
(*a*) ..	1,238	192	498	288	141	31	43	8	31	1	1	4
(*b*) ..	5	1	1	2	1	..	..	..	..	..	..	..
(*c*) ..	132	16	48	39	16	3	5	1	3	..	..	1

(*a*)—Owned or held from Government (*b*)—Held from private persons or institutions for payment in money, kind or share
(*c*)—Partly held from Government and partly from private persons or institutions for payment in money, kind or share

TABLE B-XI—SAMPLE HOUSEHOLDS ENGAGED IN CULTIVATION CLASSIFIED BY INTEREST IN LAND AND SIZE OF LAND CULTIVATED IN RURAL AND URBAN AREAS SEPARATELY—*contd.*

(*Based on* 20% *sample*)

Interest in land cultivated	No. of cultivating households	Households engaged in cultivation by size of land in acres: Less than 1	1.0—2.4	2.5—4.9	5.0—7.4	7.5—9.9	10.0—12.4	12.5—14.9	15.0—29.9	30.0—49.9	50+	Un-specified
1	2	3	4	5	6	7	8	9	10	11	12	13
Keredari Anchal—Rural												
Total ..	1,167	112	457	354	137	42	43	6	12	3	1	..
(*a*) ..	1,043	107	412	301	124	38	42	6	11	2	..	..
(*b*) ..	11	2	6	3	..	..	..	..	..	..	..	..
(*c*) ..	113	3	39	50	13	4	1	..	1	1	1	..
Tandwa Anchal—Rural												
Total ..	1,039	118	335	295	150	39	38	10	40	11	2	1
(*a*) ..	927	111	300	264	132	33	33	5	36	10	2	1
(*b*) ..	11	2	5	1	2	..	1	..	..	..	..	..
(*c*) ..	101	5	30	30	16	6	4	5	4	1	..	..
Mandu Anchal—Rural												
Total ..	1,444	260	554	373	144	37	29	11	31	2	1	2
(*a*) ..	1,256	247	479	319	119	32	23	8	25	2	..	2
(*b*) ..	20	4	13	2	1	..	..	..	..	..	..	..
(*c*) ..	168	9	62	52	24	5	6	3	6	..	1	..
Nagri (Churchu) Anchal—Rural												
Total ..	1,052	122	329	303	159	45	42	16	27	..	4	5
(*a*) ..	961	119	303	275	142	40	38	13	23	..	4	4
(*b*) ..	9	2	5	..	1	..	..	..	1	..	..	..
(*c*) ..	82	1	21	28	16	5	4	3	3	..	..	1
Ramgarh Anchal—Rural												
Total ..	1,948	279	653	512	247	87	71	22	54	10	7	6
(*a*) ..	1,849	269	629	484	234	82	64	20	46	10	5	6
(*b*) ..	6	2	1	2	..	..	..	..	1	..	..	..
(*c*) ..	93	8	23	26	13	5	7	2	7	..	2	..
Jainagar Anchal—Rural												
Total ..	1,553	209	533	409	207	63	60	19	45	5	3	..
(*a*) ..	1,451	199	510	373	190	59	54	16	42	5	3	..
(*b*) ..	5	1	3	1	..	..	..	..	..	..	..	..
(*c*) ..	97	9	20	35	17	4	6	3	3	..	..	..
Gola Anchal—Rural												
Total ..	2,075	207	611	641	307	122	69	34	67	11	6	..
(*a*) ..	1,836	193	563	561	264	105	57	26	56	6	5	..
(*b*) ..	9	3	2	2	1	1	..	..	..	..	..	..
(*c*) ..	230	11	46	78	42	16	12	8	11	5	1	..
Gumia Anchal—Rural												
Total ..	2,153	380	873	562	197	58	38	15	26	4	..	..
(*a*) ..	1,996	358	825	514	179	51	32	11	22	4	..	..
(*b*) ..	23	7	11	4	..	1	..	..	..	..	..	..
(*c*) ..	134	15	37	44	18	6	6	4	4	..	..	..

(*a*)—Owned or held from Government (*b*)—Held from private persons or institutions for payment in money, kind or share
(*c*)—Partly held from Government and partly from private persons or institutions for payment in money, kind or share

TABLE B-XI—SAMPLE HOUSEHOLDS ENGAGED IN CULTIVATION CLASSIFIED BY INTEREST IN LAND AND SIZE OF LAND CULTIVATED IN RURAL AND URBAN AREAS SEPARATELY—*contd.*

(*Based on* 20% *sample*)

Interest in land cultivated	No. of cultivating households	Households engaged in cultivation by size of land in acres: Less than 1	1.0—2.4	2.5—4.9	5.0—7.4	7.5—9.9	10.0—12.4	12.5—14.9	15.0—29.9	30.0—49.9	50+	Un-specified
1	2	3	4	5	6	7	8	9	10	11	12	13
Peterbar Anchal—Rural												
Total ..	1,495	154	413	443	258	87	60	14	57	7	2	..
(*a*) ..	1,432	147	403	432	240	82	57	13	51	6	1	..
(*b*) ..	5	2	2	..	..	..	1	..	..	..	..	..
(*c*) ..	58	5	8	11	18	5	2	1	6	1	1	..
Kasmar Anchal—Rural												
Total ..	1,150	149	315	364	190	50	37	13	28	2	..	2
(*a*) ..	1,057	145	301	326	175	42	33	11	21	2	..	1
(*b*) ..	5	1	1	2	..	..	..	..	..	..	..	1
(*c*) ..	88	3	13	36	15	8	4	2	7	..	..	..
Jaridih Anchal—Rural												
Total ..	1,776	193	491	534	273	104	75	23	63	13	4	3
(*a*) ..	1,686	186	474	508	259	95	67	20	58	12	4	3
(*b*) ..	7	3	3	1	..	..	..	..	..	..	..	..
(*c*) ..	83	4	14	25	14	9	8	3	5	1	..	..
Kodarma Anchal—Rural												
Total ..	1,744	420	634	385	170	51	36	14	24	5	3	2
(*a*) ..	1,591	391	590	337	152	46	33	12	21	5	2	2
(*b*) ..	20	8	11	1	..	..	..	..	..	..	..	..
(*c*) ..	133	21	33	47	18	5	3	2	3	..	1	..
Markacho Anchal—Rural												
Total ..	1,578	215	580	397	196	64	58	19	34	12	2	1
(*a*) ..	1,485	201	555	374	178	62	54	16	30	12	2	1
(*b*) ..	8	6	1	1	..	..	..	..	..	..	..	..
(*c*) ..	85	8	24	22	18	2	4	3	4	..	..	..
Patratu Anchal—Rural												
Total ..	1,208	103	337	334	239	74	46	19	48	4	2	2
(*a*) ..	1,095	96	304	304	223	63	40	14	44	3	2	2
(*b*) ..	12	4	8	..	..	..	..	..	..	..	..	..
(*c*) ..	101	3	25	30	16	11	6	5	4	1	..	..
Chauparan Anchal—Rural												
Total ..	2,026	232	660	565	310	91	75	20	65	7	..	1
(*a*) ..	1,781	216	595	502	265	69	56	18	54	5	..	1
(*b*) ..	33	7	15	9	2	..	..	..	..	..	..	..
(*c*) ..	212	9	50	54	43	22	19	2	11	2	..	..
Itkhori Anchal—Rural												
Total ..	1,941	262	669	476	275	88	77	26	61	4	1	2
(*a*) ..	1,761	254	606	426	236	80	70	24	58	4	1	2
(*b*) ..	23	3	11	7	2	..	..	..	..	..	..	..
(*c*) ..	157	5	52	43	37	8	7	2	3	..	..	..

(*a*)—Owned or held from Government (*b*)—Held from private persons or institutions for payment in money, kind or share
(*c*)—Partly held from Government and partly from private persons or institutions for payment in money, kind or share

TABLE B-XI—SAMPLE HOUSEHOLDS ENGAGED IN CULTIVATION CLASSIFIED BY INTEREST IN LAND AND SIZE OF LAND CULTIVATED IN RURAL AND URBAN AREAS SEPARATELY

(*Based on* 20% *sample*)

Interest in land cultivated	No. of cultivating households	Households engaged in cultivation by size of land in acres: Less than 1	1.0—2.4	2.5—4.9	5.0—7.4	7.5—9.9	10.0—12.4	12.5—14.9	15.0—29.9	30.0—49.9	50+	Un-specified
1	2	3	4	5	6	7	8	9	10	11	12	13
Hunterganj Anchal—Rural												
Total ..	1,524	418	466	337	123	35	56	14	50	10	14	1
(a) ..	1,321	345	420	283	108	31	52	10	47	10	14	1
(b) ..	86	63	18	4	..	1	..	..	..	..	..	..
(c) ..	117	10	28	50	15	3	4	4	3	..	..	..
Pratap Pur Anchal—Rural												
Total ..	1,309	453	324	271	104	42	36	13	42	10	14	..
(a) ..	1,000	343	255	190	86	32	29	11	33	9	12	..
(b) ..	144	98	26	16	2	1	..	..	1	..	..	..
(c) ..	165	12	43	65	16	9	7	2	8	1	2	..
Chatra Anchal—Rural												
Total ..	1,394	255	538	315	153	46	43	7	32	3	2	..
(a) ..	1,271	234	502	278	138	43	38	6	28	2	2	..
(b) ..	21	10	6	3	1	..	..	..	1	..	..	..
(c) ..	102	11	30	34	14	3	5	1	3	1	..	..
Simaria Anchal—Rural												
Total ..	1,429	193	481	351	193	61	72	18	39	14	2	5
(a) ..	1,297	179	454	307	168	54	69	12	34	13	2	5
(b) ..	21	10	7	3	1	..	..	..	..	..	..	..
(c) ..	111	4	20	41	24	7	3	6	5	1	..	..
Gawan Anchal—Rural												
Total ..	1,348	402	468	309	98	29	20	9	11	2	..	..
(a) ..	1,109	346	391	239	77	22	16	8	9	1	..	..
(b) ..	28	25	1	1	1	..	..	..	..	..	..	..
(c) ..	211	31	76	69	20	7	4	1	2	1	..	..
Tisri Anchal—Rural												
Total ..	1,124	168	395	306	130	56	34	10	18	5	2	..
(a) ..	787	128	288	212	87	34	18	4	11	3	2	..
(b) ..	53	23	25	4	1	..	..	..	..	..	..	..
(c) ..	284	17	82	90	42	22	16	6	7	2	..	..
Satgawan Anchal—Rural												
Total ..	772	159	289	179	72	18	23	4	20	7	1	..
(a) ..	596	126	227	129	52	17	19	3	16	7	..	..
(b) ..	13	8	5	..	..	..	..	..	..	..	..	..
(c) ..	163	25	57	50	20	1	4	1	4	..	1	..
Jamua Anchal—Rural												
Total ..	2,887	348	1,006	822	390	103	94	26	84	8	5	1
(a) ..	2,681	321	950	751	362	94	89	26	76	7	5	..
(b) ..	23	14	9	..	..	..	..	..	..	..	..	..
(c) ..	183	13	47	71	28	9	5	..	8	1	..	1

(a)—Owned or held from Government (b)—Held from private persons or institutions for payment in money, kind or share
(c)—Partly held from Government and partly from private persons or institutions for payment in money, kind or share

TABLE B-XI—SAMPLE HOUSEHOLDS ENGAGED IN CULTIVATION CLASSIFIED BY INTEREST IN LAND AND SIZE OF LAND CULTIVATED IN RURAL AND URBAN AREAS SEPARATELY—*contd.*

(*Based on* 20% *sample*)

Interest in land cultivated	No. of cultivating households	Households engaged in cultivation by size of land in acres: Less than 1	1.0—2.4	2.5—4.9	5.0—7.4	7.5—9.9	10.0—12·4	12.5—14.9	15.0—29.9	30.0—49.9	50+	Un-specified
1	2	3	4	5	6	7	8	9	10	11	12	13
Deori Anchal—Rural												
Total ..	1,944	248	633	472	304	102	96	26	51	9	2	1
(a) ..	1,617	197	535	387	260	74	83	23	47	9	2	..
(b) ..	46	31	12	3	..	..	..	..	..	..	..	..
(c) ..	281	20	86	82	44	28	13	3	4	..	..	1
Dhanwar Anchal—Rural												
Total ..	2,542	471	990	592	271	73	77	11	46	6	5	..
(a) ..	2,363	440	929	544	245	68	74	10	42	6	5	..
(b) ..	22	13	7	2	..	..	..	..	..	..	..	..
(c) ..	157	18	54	46	26	5	3	1	4	..	..	..
Birni Anchal—Rural												
Total ..	1,732	184	553	506	249	85	67	13	62	6	7	..
(a) ..	1,513	163	502	429	223	68	54	10	53	5	6	..
(b) ..	9	7	1	1	..	..	..	..	..	..	..	..
(c) ..	210	14	50	76	26	17	13	3	9	1	1	..
Giridih Anchal—Rural												
Total ..	1,241	203	552	254	127	39	33	8	20	4	1	..
(a) ..	1,080	184	478	215	114	37	27	6	16	3	..	..
(b) ..	53	14	34	4	..	..	..	..	..	1	..	..
(c) ..	108	5	40	35	13	2	6	2	4	..	1	..
Bengabad Anchal—Rural												
Total ..	1,684	199	655	444	183	71	70	21	36	4	..	1
(a) ..	1,490	177	599	376	162	61	61	15	35	4	..	..
(b) ..	14	7	6	..	..	..	..	..	..	..	..	1
(c) ..	180	15	50	68	21	10	9	6	1	..	..	..
Gande Anchal—Rural												
Total ..	1,846	159	639	551	287	77	68	20	43	1	1	..
(a) ..	1,692	146	604	503	252	69	61	16	40	..	1	..
(b) ..	10	6	2	1	1	..	..	..	..	..	..	..
(c) ..	144	7	33	47	34	8	7	4	3	1	..	..
Dumri Anchal—Rural												
Total ..	2,213	309	809	670	247	76	53	12	33	3	1	..
(a) ..	1,989	293	747	581	212	67	50	8	28	2	1	..
(b) ..	18	4	10	3	1	..	..	..	..	..	..	..
(c) ..	206	12	52	86	34	9	3	4	5	1	..	..
Nawadih Anchal—Rural												
Total ..	2,054	268	683	651	254	98	46	11	35	5	1	2
(a) ..	1,754	244	615	543	206	68	40	7	25	3	1	2
(b) ..	18	9	5	2	1	1	..	..	..	..	..	..
(c) ..	282	15	63	106	47	29	6	4	10	2	..	..

(a)—Owned or held from Government (b)—Held from private persons or institutions for payment in money, kind or share
(c)—Partly held from Government and partly from private persons or institutions for payment in money, kind or share

TABLE B-XI—SAMPLE HOUSEHOLDS ENGAGED IN CULTIVATION CLASSIFIED BY INTEREST IN LAND AND SIZE OF LAND CULTIVATED IN RURAL AND URBAN AREAS SEPARATELY—*contd.*

(*Based on* 20% *sample*)

Interest in land cultivated	No. of cultivating households	Households engaged in cultivation by size of land in acres: Less than 1	1.0—2.4	2.5—4.9	5.0—7.4	7.5—9.9	10.0—12.4	12.5—14.9	15.0—29.9	30.0—49.9	50+	Un-specified
1	2	3	4	5	6	7	8	9	10	11	12	13
Pirtanr Anchal—Rural												
Total ..	1,317	160	528	369	146	44	42	13	12	2	..	1
(*a*) ..	1,178	144	493	318	133	34	34	11	9	1	..	1
(*b*) ..	20	7	10	3	..	..	..	..	..	..	..	..
(*c*) ..	119	9	25	48	13	10	8	2	3	1	..	..
Bermo Anchal—Rural												
Total ..	419	64	140	114	55	19	16	3	8	..	..	..
(*a*) ..	370	60	130	101	42	17	12	1	7	..	..	..
(*b*) ..	5	2	3	..	..	..	..	..	..	..	..	..
(*c*) ..	44	2	7	13	13	2	4	2	1	..	..	..
RANCHI DISTRICT—ALL RURAL AREAS												
TOTAL ..	**65,717**	**4,545**	**17,473**	**19,098**	**11,526**	**4,264**	**3,504**	**1,510**	**3,124**	**490**	**175**	**8**
(*a*) ..	53,834	4,062	15,150	15,179	9,040	3,243	2,892	1,188	2,521	403	151	5
(*b*) ..	842	197	407	151	53	10	10	1	10	3	..	..
(*c*) ..	11,041	286	1,916	3,768	2,433	1,011	602	321	593	84	24	3
Lohardaga Anchal—Rural												
Total ..	1,706	51	431	555	352	131	79	27	66	8	6	..
(*a*) ..	1,264	48	353	402	240	82	60	17	50	6	6	..
(*b*) ..	19	2	10	5	2	..	..	..	..	..	..	..
(*c*) ..	423	1	68	148	110	49	19	10	16	2	..	..
Kisko Anchal—Rural												
Total ..	987	67	299	342	148	50	30	13	27	5	6	..
(*a*) ..	729	64	241	236	98	30	25	10	18	2	5	..
(*b*) ..	17	3	10	3	1	..	..	..	..	..	..	..
(*c*) ..	241	..	48	103	49	20	5	3	9	3	1	..
Gamharia Anchal—Rural												
Total ..	1,521	62	432	491	316	79	64	18	47	7	4	1
(*a*) ..	1,082	55	355	340	201	48	38	8	29	4	3	1
(*b*) ..	21	6	14	..	..	..	1	..	..	..	..	..
(*c*) ..	418	1	63	151	115	31	25	10	18	3	1	..
Kuru Anchal—Rural												
Total ..	1,461	147	430	453	240	90	49	16	29	4	3	..
(*a*) ..	1,022	127	342	292	137	50	37	10	21	3	3	..
(*b*) ..	25	8	13	3	1	..	..	..	..	..	..	..
(*c*) ..	414	12	75	158	102	40	12	6	8	1	..	..
Burmu Anchal—Rural												
Total ..	1,343	86	394	388	238	80	76	24	52	3	2	..
(*a*) ..	1,189	85	368	333	200	68	67	20	45	2	1	..
(*b*) ..	11	..	6	2	3	..	..	..	..	..	..	..
(*c*) ..	143	1	20	53	35	12	9	4	7	1	1	..

(*a*)—Owned or held from Government (*b*)—Held from private persons or institutions for payment in money, kind or share
(*c*)—Partly held from Government and partly from private persons or institutions for payn ent in money, kind or share

TABLE B-XI—SAMPLE HOUSEHOLDS ENGAGED IN CULTIVATION CLASSIFIED BY INTEREST IN LAND AND SIZE OF LAND CULTIVATED IN RURAL AND URBAN AREAS SEPARATELY—*contd.*

(*Based on* 20% *sample*)

Interest in land cultivated	No. of cultivating households	Households engaged in cultivation by size of land in acres: Less than 1	1.0—2.4	2.5—4.9	5.0—7.4	7.5—9.9	10.0—12.4	12.5—14.9	15.0—29.9	30.0—49.9	50+	Un-specified
1	2	3	4	5	6	7	8	9	10	11	12	13
Mandar Anchal—Rural												
Total ..	2,762	198	761	894	482	166	118	53	79	8	3	..
(*a*) ..	1,808	173	556	545	288	86	78	27	49	4	2	..
(*b*) ..	47	8	25	11	1	..	1	1	..	..	..	..
(*c*) ..	907	17	180	338	193	80	39	25	30	4	1	..
Bero Anchal—Rural												
Total ..	1,961	147	542	600	314	147	92	41	68	6	4	..
(*a*) ..	1,455	131	441	423	218	93	63	26	51	5	4	..
(*b*) ..	45	7	28	9	1	..	..	..	..	..	..	..
(*c*) ..	461	9	73	168	95	54	29	15	17	1	..	..
Lapung Anchal—Rural												
Total ..	1,088	58	260	329	184	81	65	33	63	9	6	..
(*a*) ..	812	51	218	246	129	52	44	23	38	6	5	..
(*b*) ..	10	3	3	2	1	..	..	..	1	..	..	..
(*c*) ..	266	4	39	81	54	29	21	10	24	3	1	..
Ratu Anchal—Rural												
Total ..	1,768	169	588	509	278	90	65	19	35	10	5	..
(*a*) ..	1,258	138	467	331	180	45	46	13	24	9	5	..
(*b*) ..	30	13	12	4	1	..	..	..	..	..	..	..
(*c*) ..	480	18	109	174	97	45	19	6	11	1	..	..
Kanke Anchal—Rural												
Total ..	2,263	238	770	682	320	96	80	21	42	11	3	..
(*a*) ..	1,943	221	702	569	254	70	64	15	35	10	3	..
(*b*) ..	16	7	8	1	..	..	..	..	..	..	..	..
(*c*) ..	304	10	60	112	66	26	16	6	7	1	..	..
Khijri Anchal—Rural												
Total ..	2,066	205	699	618	322	73	69	26	47	6	..	1
(*a*) ..	1,768	195	627	512	259	58	57	16	38	6	..	..
(*b*) ..	34	6	16	8	1	1	1	..	1	..	..	..
(*c*) ..	264	4	56	98	62	14	11	10	8	..	..	1
Ormanjhi Anchal—Rural												
Total ..	1,124	98	364	355	165	62	25	18	32	3	2	..
(*a*) ..	969	93	333	294	135	46	22	17	25	2	2	..
(*b*) ..	10	2	5	3	..	..	..	..	..	..	..	..
(*c*) ..	145	3	26	58	30	16	3	1	7	1	..	..
Silli Anchal—Rural												
Total ..	2,081	335	713	573	253	64	44	32	59	6	1	1
(*a*) ..	1,853	314	646	494	217	53	42	27	53	5	1	1
(*b*) ..	14	6	6	2	..	..	..	..	..	..	..	..
(*c*) ..	214	15	61	77	36	11	2	5	6	1	..	..

(*a*)—Owned or held from Government (*b*)—Held from private persons or institutions for payment in money, kind or share
(*c*)—Partly held from Government and partly from private persons or institutions for payment in money, kind or share

TABLE B-XI—SAMPLE HOUSEHOLDS ENGAGED IN CULTIVATION CLASSIFIED BY INTEREST IN LAND AND SIZE OF LAND CULTIVATED IN RURAL AND URBAN AREAS SEPARATELY—*contd.*

(*Based on* 20% *sample*)

Interest in land cultivated	No. of cultivating households	Households engaged in cultivation by size of land in acres: Less than 1	1.0—2.4	2.5—4.9	5.0—7.4	7.5—9.9	10.0—12.4	12.5—14.9	15.0—29.9	30.0—49.9	50+	Un-specified
1	2	3	4	5	6	7	8	9	10	11	12	13
Angara Anchal—Rural												
Total	1,767	103	387	568	313	137	110	58	79	9	3	..
(*a*)	1,613	95	365	513	290	121	99	51	70	6	3	..
(*b*)	8	2	3	3	..	..	..	..	..	..	..	..
(*c*)	146	6	19	52	23	16	11	7	9	3	..	..
Karra Anchal—Rural												
Total	1,790	133	457	573	322	98	80	40	70	13	4	..
(*a*)	1,312	114	373	398	218	64	57	23	52	10	3	..
(*b*)	18	5	9	4	..	..	..	..	..	..	..	..
(*c*)	460	14	75	171	104	34	23	17	18	3	1	..
Torpa Anchal—Rural												
Total	2,403	283	727	673	334	108	94	48	117	16	3	..
(*a*)	1,982	258	636	533	268	73	78	35	85	15	1	..
(*b*)	17	8	5	3	1	..	..	..	..	..	..	..
(*c*)	404	17	86	137	65	35	16	13	32	1	2	..
Khunti Anchal—Rural												
Total	1,725	103	512	491	306	116	75	31	72	16	2	1
(*a*)	1,384	85	438	391	248	80	53	22	53	12	2	..
(*b*)	25	7	12	2	4	..	..	..	..	..	..	..
(*c*)	316	11	62	98	54	36	22	9	19	4	..	1
Murhu Anchal—Rural												
Total	1,605	72	313	439	339	151	126	53	97	11	4	..
(*a*)	1,433	67	285	386	303	137	115	45	83	9	3	..
(*b*)	14	3	7	4	..	..	..	..	..	..	..	..
(*c*)	158	2	21	49	36	14	11	8	14	2	1	..
Bundu Anchal—Rural												
Total	1,332	203	481	355	155	49	35	19	29	4	2	..
(*a*)	992	175	391	234	101	33	24	9	19	4	2	..
(*b*)	35	11	18	3	1	1	..	..	1	..	..	..
(*c*)	305	17	72	118	53	15	11	10	9	..	..	..
Sonahatu Anchal—Rural												
Total	2,341	201	771	675	408	98	83	19	73	10	2	1
(*a*)	1,996	184	713	547	315	75	75	12	64	8	2	1
(*b*)	23	6	10	6	1	..	..	..	..	..	..	..
(*c*)	322	11	48	122	92	23	8	7	9	2	..	..
Tamar I Anchal—Rural												
Total	2,541	189	822	716	419	134	106	39	97	15	4	..
(*a*)	2,027	159	711	568	311	85	77	27	74	11	4	..
(*b*)	47	15	22	6	2	..	..	..	2	..	..	..
(*c*)	467	15	89	142	106	49	29	12	21	4	..	..

(*a*)—Owned or held from Government (*b*)—Held from private persons or institutions for payment in money, kind or share
(*c*)—Partly held from Government and partly from private persons or institutions for payment in money, kind or share

TABLE B-XI—SAMPLE HOUSEHOLDS ENGAGED IN CULTIVATION CLASSIFIED BY INTEREST IN LAND AND SIZE OF LAND CULTIVATED IN RURAL AND URBAN AREAS SEPARATELY—*contd.*

(*Based on* 20% *sample*)

Interest in land cultivated	No. of cultivating households	Households engaged in cultivation by size of land in acres: Less than 1	1.0—2.4	2.5—4.9	5.0—7.4	7.5—9.9	10.0—12.4	12.5—14.9	15.0—29.9	30.0—49.9	50+	Un-specified
1	2	3	4	5	6	7	8	9	10	11	12	13
Tamar II (Erki) Anchal—Rural												
Total	1,763	135	626	425	247	84	98	36	93	13	6	..
(*a*)	1,589	124	566	381	223	74	92	33	81	9	6	..
(*b*)	55	4	23	13	5	5	1	..	4	..	..	..
(*c*)	119	7	37	31	19	5	5	3	8	4	..	..
Bishunpur Anchal—Rural												
Total	918	46	124	200	187	117	87	45	96	11	5	..
(*a*)	697	43	89	150	142	83	67	35	76	8	4	..
(*b*)	19	1	9	2	4	1	2	..	..	..	..	..
(*c*)	202	2	26	48	41	33	18	10	20	3	1	..
Chainpur Anchal—Rural												
Total	972	36	181	284	211	87	57	32	67	13	4	..
(*a*)	795	31	146	231	181	65	49	28	51	10	3	..
(*b*)	17	3	9	4	..	..	1	..	..	..	..	..
(*c*)	160	2	26	49	30	22	7	4	16	3	1	..
Dumri Anchal—Rural												
Total	1,469	70	316	391	242	141	118	46	118	24	3	..
(*a*)	1,239	65	275	323	191	113	101	38	107	23	3	..
(*b*)	10	..	8	1	..	1	..	..	..	..	..	..
(*c*)	220	5	33	67	51	27	17	8	11	1	..	..
Gl.agra Anchal—Rural												
Total	1,762	71	331	532	383	164	98	59	106	16	2	..
(*a*)	1,392	65	290	399	294	128	79	41	81	13	2	..
(*b*)	21	2	10	4	3	1	..	..	..	1	..	..
(*c*)	349	4	31	129	86	3 5	19	18	25	2	..	..
Sisai Anchal—Rural												
Total	3,003	116	627	993	651	186	168	64	158	22	17	1
(*a*)	2,342	99	521	779	491	131	131	47	109	18	16	..
(*b*)	36	6	13	12	5	..	..	..	..	..	..	..
(*c*)	625	11	93	202	155	55	37	17	49	4	1	1
Gumla Anchal—Rural												
Total	2,324	127	598	685	464	156	121	51	105	11	6	..
(*a*)	1,846	112	512	546	340	121	93	35	72	9	6	..
(*b*)	19	5	11	1	2	..	..	..	..	..	..	..
(*c*)	459	10	75	138	122	35	28	16	33	2	..	..
Raidih Anchal—Rural												
Total	1,352	79	366	425	228	82	75	27	60	8	1	1
(*a*)	1,049	66	311	311	170	59	56	20	47	7	1	1
(*b*)	11	2	5	4	..	..	..	..	..	..	..	..
(*c*)	292	11	50	110	58	23	19	7	13	1	..	..

(*a*)—Owned or held from Government (*b*)—Held from private persons or institutions for payment in money, kind or share
(*c*)—Partly held from Government and partly from private persons or institutions for payment in money, kind or share

TABLE B-XI—SAMPLE HOUSEHOLDS ENGAGED IN CULTIVATION CLASSIFIED BY INTEREST IN LAND AND SIZE OF LAND CULTIVATED IN RURAL AND URBAN AREAS SEPARATELY—*contd.*

(*Based on* 20% *sample*)

Interest in land cultivated	No. of cultivating households	Households engaged in cultivation by size of land in acres: Less than 1	1.0—2.4	2.5—4.9	5.0—7.4	7.5—9.9	10.0—12.4	12.5—14.9	15.0—29.9	30.0—49.9	50+	Un-specified
1	2	3	4	5	6	7	8	9	10	11	12	13
Palkot Anchal—Rural												
Total ..	1,514	121	397	485	244	81	73	27	70	12	4	..
(*a*) ..	1,278	103	354	396	196	70	57	22	65	11	4	..
(*b*) ..	20	8	8	4	..	..	..	..	..	..	..	..
(*c*) ..	216	10	35	85	48	11	16	5	5	1	..	..
Basia Anchal—Rural												
Total ..	1,427	111	445	390	220	62	68	27	83	19	2	..
(*a*) ..	1,203	90	388	330	180	47	58	23	70	15	2	..
(*b*) ..	25	11	11	2	1	..	..	..	..	..	..	..
(*c*) ..	199	10	46	58	39	15	10	4	13	4	..	..
Konbir Anchal—Rural												
Total ..	1,395	143	396	413	203	70	79	17	59	9	6	..
(*a*) ..	1,143	125	333	336	160	55	68	14	43	7	2	..
(*b*) ..	25	5	12	5	1	..	2	..	..	..	..	..
(*c*) ..	227	13	51	72	42	15	9	3	16	2	4	..
Bano Anchal—Rural												
Total ..	1,738	67	287	399	393	150	174	82	151	29	6	..
(*a*) ..	1,544	59	265	356	334	138	155	76	131	26	4	..
(*b*) ..	20	4	6	1	6	..	1	..	..	2	..	..
(*c*) ..	174	4	16	42	53	12	18	6	20	1	2	..
Kolebira Anchal—Rural												
Total ..	2,729	112	578	695	519	196	260	119	199	38	12	1
(*a*) ..	2,571	103	554	662	484	184	245	112	185	32	9	1
(*b*) ..	25	4	13	4	3	..	..	..	1	..	..	..
(*c*) ..	133	5	11	29	32	12	15	7	13	6	3	..
Simdega Anchal—Rural												
Total ..	2,070	64	396	589	439	187	163	65	139	19	9	..
(*a*) ..	1,915	59	382	555	403	163	140	61	127	16	9	..
(*b*) ..	12	3	2	6	1	..	..	..	..	..	..	..
(*c*) ..	143	2	12	28	35	24	23	4	12	3	..	..
Thethai-Tangar Anchal—Rural												
Total ..	1,641	60	287	417	296	182	138	72	153	26	10	..
(*a*) ..	1,565	53	272	397	280	176	135	69	148	25	10	..
(*b*) ..	14	6	7	1	..	..	..	..	..	..	..	..
(*c*) ..	62	1	8	19	16	6	3	3	5	1	..	..
Kurdeg Anchal—Rural												
Total ..	1,475	29	292	393	278	144	110	61	130	30	8	..
(*a*) ..	1,304	27	265	348	258	120	97	53	104	26	6	..
(*b*) ..	20	2	14	3	1	..	..	..	..	..	..	..
(*c*) ..	151	..	13	42	19	24	13	8	26	4	2	..

(*a*)—Owned or held from Government (*b*)—Held from private persons or institutions for payment in money, kind or share
(*c*)—Partly held from Government and partly from private persons or institutions for payment in money, kind or share

TABLE B-XI—SAMPLE HOUSEHOLDS ENGAGED IN CULTIVATION CLASSIFIED BY INTEREST IN LAND AND SIZE OF LAND CULTIVATED IN RURAL AND URBAN AREAS SEPARATELY—*contd.*

(*Based on* 20% *sample*)

Interest in land cultivated	No. of cultivating households	Households engaged in cultivation by size of land in acres: Less than 1	1.0—2.4	2.5—4.9	5.0—7.4	7.5—9.9	10.0—12.4	12.5—14.9	15.0—29.9	30.0—49.9	50+	Un-specified
1	2	3	4	5	6	7	8	9	10	11	12	13
Bolba Anchal—Rural												
Total ..	530	10	73	103	113	75	52	32	57	10	5	..
(*a*) ..	471	6	66	92	103	67	48	28	48	9	4	..
(*b*) ..	7	3	4	..	..	..	..	..	..	..	..	..
(*c*) ..	52	1	3	11	10	8	4	4	9	1	1	..
DHANBAD DISTRICT—ALL RURAL AREAS												
TOTAL ..	**18,976**	**3,156**	**7,833**	**4,815**	**1,751**	**495**	**413**	**132**	**290**	**53**	**17**	**21**
(*a*) ..	16,723	2,915	7,064	4,101	1,446	414	366	100	247	48	11	11
(*b*) ..	215	80	101	26	5	..	1	1	1	..	..	..
(*c*) ..	2,038	161	668	688	300	81	46	31	42	5	6	10
Gobindpur Anchal—Rural												
Total ..	2,390	427	990	5[illegible]0	235	59	45	13	27	8	1	5
(*a*) ..	2,137	407	910	499	190	50	40	10	22	8	..	1
(*b*) ..	14	6	7	1	..	..	..	..	..	..	..	..
(*c*) ..	239	14	73	80	45	9	5	3	5	..	1	4
Jharia-*cum*-Jorapokhar-*cum*-Sindri Anchal—Rural												
Total ..	162	38	65	37	12	5	2	..	2	1	..	..
(*a*) ..	152	37	61	35	10	4	2	..	2	1	..	..
(*b*) ..	2	1	1	..	..	..	..	..	..	..	..	..
(*c*) ..	8	..	3	2	2	1	..	..	..	..	..	..
Dhanbad-*cum*-Kenduadih-*cum*-Jagta Anchal—Rural												
Total ..	579	74	248	144	75	13	12	1	11	..	1	..
(*a*) ..	543	68	233	130	75	12	12	1	11	..	1	..
(*b*) ..	6	1	4	1	..	..	..	..	..	..	..	..
(*c*) ..	30	5	11	13	..	1	..	..	..	..	..	..
Baliapur Anchal—Rural												
Total ..	1,270	287	574	291	74	17	10	7	6	1	1	2
(*a*) ..	1,121	260	522	248	60	13	8	4	4	1	..	1
(*b*) ..	15	10	4	1	..	..	..	..	..	..	..	..
(*c*) ..	134	17	48	42	14	4	2	3	2	..	1	1
Nirsa-*cum*-Chirkunda Anchal—Rural												
Total ..	2,781	525	1,227	701	194	58	32	10	27	3	2	2
(*a*) ..	2,349	484	1,058	553	148	41	29	8	23	2	2	1
(*b*) ..	72	16	39	14	1	..	..	1	1	..	..	..
(*c*) ..	360	25	130	134	45	17	3	1	3	1	..	1
Tundi Anchal—Rural												
Total ..	1,974	244	790	596	193	70	38	14	20	5	1	3
(*a*) ..	1,792	231	734	535	164	64	32	10	16	4	1	1
(*b*) ..	13	5	5	2	1	..	..	..	..	..	..	..
(*c*) ..	169	8	51	59	28	6	6	4	4	1	..	2

(*a*)—Owned or held from Government (*b*)—Held from private persons or institutions for payment in money, kind or share
(*c*)—Partly held from Government and partly from private persons or institutions for payment in meney, kind or share

TABLE B-XI—SAMPLE HOUSEHOLDS ENGAGED IN CULTIVATION CLASSIFIED BY INTEREST IN LAND AND SIZE OF LAND CULTIVATED IN RURAL AND URBAN AREAS SEPARATELY—*contd.*

(*Based on* 20% *sample*)

Interest in land cultivated	No. of cultivating households	Households engaged in cultivation by size of land in acres: Less than 1	1.0—2.4	2.5—4.9	5.0—7.4	7.5—9.9	10.0—12.4	12.5—14.9	15.0—29.9	30.0—49.9	50+	Un-specified
1	2	3	4	5	6	7	8	9	10	11	12	13
Topchanchi Anchal—Rural												
Total ..	1,397	249	556	375	119	33	31	10	18	4	2	..
(*a*) ..	1,186	225	489	307	87	29	26	7	13	3	..	..
(*b*) ..	8	5	2	1	..	..	..	..	..	..	..	..
(*c*) ..	203	19	65	67	32	4	5	3	5	1	2	..
Baghmara-*cum*-Katras Anchal—Rural												
Total ..	2,078	351	899	516	179	37	43	16	24	7	1	5
(*a*) ..	1,830	331	800	436	147	31	39	13	22	7	..	4
(*b*) ..	28	8	16	2	1	..	1	..	..	..	..	..
(*c*) ..	220	12	83	78	31	6	3	3	2	..	1	1
Chas Anchal—Rural												
Total ..	3,618	487	1,343	926	410	135	132	41	115	19	8	2
(*a*) ..	3,291	451	1,248	823	365	118	123	34	103	17	7	2
(*b*) ..	22	10	9	2	1	..	..	..	..	..	..	..
(*c*) ..	305	26	86	101	44	17	9	7	12	2	1	..
Chandankiyari Anchal—Rural												
Total ..	2,727	474	1,141	649	260	68	68	20	40	5	..	2
(*a*) ..	2,322	421	1,009	535	200	52	55	13	31	5	..	1
(*b*) ..	35	18	14	2	1	..	..	..	..	..	..	..
(*c*) ..	370	35	118	112	59	16	13	7	9	..	..	1
SINGHBHUM DISTRICT—ALL RURAL AREAS												
TOTAL ..	**54,217**	**6,346**	**17,307**	**15,426**	**7,714**	**2,301**	**2,065**	**803**	**1,627**	**221**	**75**	**332**
(*a*) ..	49,216	5,953	15,973	13,775	6,936	2,002	1,860	698	1,442	202	72	303
(*b*) ..	634	222	283	83	23	4	6	6	3	..	..	4
(*c*) ..	4,367	171	1,051	1,568	755	295	199	99	182	19	3	25
Chakradharpur Anchal—Rural												
Total ..	3,861	424	1,197	1,211	546	170	116	32	82	7	4	72
(*a*) ..	3,583	387	1,125	1,119	502	158	110	30	75	6	4	67
(*b*) ..	45	24	13	6	1	..	..	..	..	..	..	1
(*c*) ..	233	13	59	86	43	12	6	2	7	1	..	4
Goilkera Anchal—Rural												
Total ..	1,554	134	304	433	280	136	108	43	90	18	5	3
(*a*) ..	1,514	132	298	422	271	131	105	42	87	18	5	3
(*b*) ..	7	2	4	..	..	..	1	..	..	..	..	..
(*c*) ..	33	..	2	11	9	5	2	1	3	..	..	..
Sonua Anchal—Rural												
Total ..	2,186	163	664	632	333	92	120	48	109	11	3	11
(*a*) ..	2,016	148	618	592	305	79	110	44	97	11	3	9
(*b*) ..	25	11	11	3	..	..	..	..	..	..	..	..
(*c*) ..	145	4	35	37	28	13	10	4	12	..	..	2

(*a*)—Owned or held from Government (*b*)—Held from private persons or institutions for payment in money, kind or share
(*c*)—Partly held from Government and partly from private persons or institutions for payment in money, kind or share

TABLE B-XI—SAMPLE HOUSEHOLDS ENGAGED IN CULTIVATION CLASSIFIED BY INTEREST IN LAND AND SIZE OF LAND CULTIVATED IN RURAL AND URBAN AREAS SEPARATELY—*contd.*

(*Based on* 20% *sample*)

Interest in land cultivated	No. of cultivating households	Households engaged in cultivation by size of land in acres: Less than 1	1.0—2.4	2.5—4.9	5.0—7.4	7.5—9.9	10.0—12.4	12.5—14.9	15.0—29.9	30.0—49.9	50+	Un-specified
1	2	3	4	5	6	7	8	9	10	11	12	13
Chaibasa Anchal—Rural												
Total ..	2,950	342	851	911	512	116	93	37	67	13	4	4
(*a*) ..	2,824	330	817	868	496	109	86	36	61	13	4	4
(*b*) ..	40	8	16	11	3	..	2	..	..	..	..	..
(*c*) ..	86	4	18	32	13	7	5	1	6	..	..	..
Manjhari Anchal—Rural												
Total ..	2,950	343	953	875	430	92	131	32	77	6	7	4
(*a*) ..	2,325	318	806	643	307	60	107	15	54	6	7	2
(*b*) ..	36	9	14	8	..	..	..	5	..	..	..	..
(*c*) ..	589	16	133	224	123	32	24	12	23	..	..	2
Jhinkpani Anchal—Rural												
Total ..	2,746	351	1,001	691	384	91	105	31	74	6	3	9
(*a*) ..	2,654	341	975	659	371	85	102	31	73	6	2	9
(*b*) ..	14	3	8	2	1	..	..	..	..	..	..	..
(*c*) ..	78	7	18	30	12	6	3	..	1	..	1	..
Majhgaon Anchal—Rural												
Total ..	3,242	527	904	786	464	147	140	79	143	33	5	14
(*a*) ..	2,581	481	749	599	358	103	101	50	101	25	5	9
(*b*) ..	34	15	13	4	2	..	..	..	..	..	..	..
(*c*) ..	627	31	142	183	104	44	39	29	42	8	..	5
Jagannathpur Anchal—Rural												
Total ..	3,119	528	1,077	817	370	88	101	33	83	15	4	3
(*a*) ..	2,969	518	1,028	774	350	81	94	32	72	13	4	3
(*b*) ..	9	5	4	..	..	..	..	..	..	..	..	..
(*c*) ..	141	5	45	43	20	7	7	1	11	2	..	..
Manoharpur Anchal—Rural												
Total ..	1,715	123	427	528	332	89	100	36	65	6	1	8
(*a*) ..	1,601	118	413	486	307	84	90	34	56	6	1	6
(*b*) ..	19	4	3	9	1	..	1	..	..	..	..	1
(*c*) ..	95	1	11	33	24	5	9	2	9	..	..	1
Golmuri-*cum*-Jugsalai Anchal—Rural												
Total ..	953	119	308	333	112	26	17	7	18	5	1	7
(*a*) ..	923	117	301	326	104	26	17	6	14	4	1	7
(*b*) ..	4	2	1	..	..	..	..	..	1	..	..	..
(*c*) ..	26	..	6	7	8	..	..	1	3	1	..	..
Potka Anchal—Rural												
Total ..	3,406	416	1,295	905	429	114	102	41	84	11	4	5
(*a*) ..	3,189	398	1,225	834	399	100	96	38	80	10	4	5
(*b*) ..	35	12	17	5	1	..	..	..	..	..	..	..
(*c*) ..	182	6	53	66	29	14	6	3	4	1	..	..

(*a*)—Owned or held from Government (*b*)—Held from private persons or institutions for payment in money, kind or share
(*c*)—Partly held from Government and party from private persons or institutions for payment in money, kind or share

TABLE B-XI—SAMPLE HOUSEHOLDS ENGAGED IN CULTIVATION CLASSIFIED BY INTEREST IN LAND AND SIZE OF LAND CULTIVATED IN RURAL AND URBAN AREAS SEPARATELY—*contd.*

(*Based on* 20% *sample*)

Interest in land cultivated	No. of cultivating households	Households engaged in cultivation by size of land in acres: Less than 1	1.0—2.4	2.5—4.9	5.0—7.4	7.5—9.9	10.0—12.4	12.5—14.9	15.0—29.9	30.0—49.9	50+	Un-specified
1	2	3	4	5	6	7	8	9	10	11	12	13
Ghatsila Anchal—Rural												
Total	1,307	96	510	361	193	41	52	18	27	3	1	5
(*a*)	1,269	95	493	349	188	41	50	18	26	3	1	5
(*b*)	11	..	9	2	..	..	..	..	..	..	..	..
(*c*)	27	1	8	10	5	..	2	..	1	..	..	..
Dhalbhumgarh Anchal—Rural												
Total	1,198	112	449	337	165	45	40	18	23	5	1	3
(*a*)	1,063	105	412	281	146	39	35	15	21	5	1	3
(*b*)	16	4	11	1	..	..	..	..	..	..	..	..
(*c*)	119	3	26	55	19	6	5	3	2	..	..	..
Musabani Anchal—Rural												
Total	1,743	102	619	523	208	49	53	17	32	1	6	133
(*a*)	1,666	99	591	499	201	45	51	17	30	..	6	127
(*b*)	18	2	12	1	1	..	1	..	..	..	..	1
(*c*)	59	1	16	23	6	4	1	..	2	1	..	5
Chakulia Anchal—Rural												
Total	2,002	274	670	580	241	85	61	28	47	8	1	7
(*a*)	1,635	230	554	451	201	67	53	25	40	8	..	6
(*b*)	71	32	33	5	1	..	..	..	..	..	..	..
(*c*)	296	12	83	124	39	18	8	3	7	..	1	1
Baharagora Anchal—Rural												
Total	2,501	431	933	618	253	89	69	29	58	7	1	13
(*a*)	2,201	390	829	522	227	80	59	23	51	7	1	12
(*b*)	50	24	20	2	1	1	..	1	..	..	..	1
(*c*)	250	17	84	94	25	8	10	5	7	..	..	..
Patamda Anchal—Rural												
Total	2,686	298	896	695	401	131	112	44	95	7	6	1
(*a*)	2,584	288	871	668	385	119	107	41	91	7	6	1
(*b*)	10	5	3	1	..	1	..	..	..	..	..	..
(*c*)	92	5	22	26	16	11	5	3	4	..	..	..
Kharsawan Anchal—Rural												
Total	1,303	156	462	400	150	59	40	12	20	2	1	1
(*a*)	1,079	134	384	325	121	47	33	12	19	2	1	1
(*b*)	40	16	19	2	2	..	..	..	1	..	..	..
(*c*)	184	6	59	73	27	12	7	..	..	..	..	..
Kuchai Anchal—Rural												
Total	1,315	84	309	417	240	77	65	30	67	9	7	10
(*a*)	1,229	77	290	385	224	74	63	28	66	9	6	7
(*b*)	12	4	4	4	..	..	..	..	..	..	..	..
(*c*)	74	3	15	28	16	3	2	2	1	..	1	3

(*a*)—Owned or held from Government (*b*)—held from private persons or institutions for payment in money, kind or share
(*b*)—Partly held from Government and partly from private persons or institutions for payment in money, kind or share

TABLE B-XI—SAMPLE HOUSEHOLDS ENGAGED IN CULTIVATION CLASSIFIED BY INTEREST IN LAND AND SIZE OF LAND CULTIVATED IN RURAL AND URBAN AREAS SEPARATELY—*contd.*

(*Based on* 20% *sample*)

Interest in land cultivated	No. of cultivating households	Households engaged in cultivation by size of land iu acres: Less than 1	1.0—2.4	2.5—4.9	5.0—7.4	7.5—9.9	10.0—12.4	12.5—14.9	15.0—29.9	30.0—49.9	50+	Un-specified
1	2	3	4	5	6	7	8	9	10	11	12	13
Seraikela Anchal—Rural												
Total	2,080	181	702	667	276	101	60	30	46	12	1	4
(*a*)	1,763	168	619	538	234	75	52	24	38	10	1	4
(*b*)	45	10	25	8	2	..	..	..	..	..	..	..
(*c*)	272	3	58	121	40	26	8	6	8	2	..	..
Adityapur Anchal—Rural												
Total	1,091	112	377	328	162	45	32	8	23	2	1	1
(*a*)	1,016	104	350	309	152	40	28	8	21	2	1	1
(*b*)	12	5	7	..	..	..	..	..	..	..	..	..
(*c*)	63	3	20	19	10	5	4	..	2	..	..	..
Gobindpur (Rajnagar) Anchal—Rural												
Total	2,575	172	684	839	454	151	123	49	92	5	1	5
(*a*)	2,406	156	641	783	428	139	115	46	87	5	1	5
(*b*)	40	9	18	4	5	2	1	..	1	..	..	..
(*c*)	129	7	25	52	21	10	7	3	4	..	..	..
Chandil Anchal—Rural												
Total	1,720	274	550	435	222	68	71	24	65	9	1	1
(*a*)	1,561	262	513	383	189	62	64	19	59	8	1	1
(*b*)	11	3	5	3	..	..	..	..	..	..	..	..
(*c*)	148	9	32	49	33	6	7	5	6	1	..	..
Nimdih Anchal—Rural												
Total	2,053	316	652	571	250	95	69	31	55	11	2	1
(*a*)	1,882	305	606	520	224	76	61	27	50	10	2	1
(*b*)	17	5	8	2	2	..	..	..	..	..	..	..
(*c*)	154	6	38	49	24	19	8	4	5	1	..	..
Ichagarh Anchal—Rural												
Total	1,961	268	513	533	307	104	85	46	85	9	4	7
(*a*)	1,683	252	465	440	246	82	71	37	73	8	4	5
(*b*)	13	8	5	..	..	..	..	..	..	..	..	..
(*c*)	265	8	43	93	61	22	14	9	12	1	..	2
BIHAR—ALL URBAN AREAS												
TOTAL	**18,981**	**4,729**	**5,253**	**3,693**	**1,957**	**725**	**639**	**361**	**989**	**354**	**246**	**35**
(*a*)	14,393	3,741	3,957	2,526	1,458	540	527	284	826	300	216	18
(*b*)	1,871	626	622	364	121	33	22	12	40	17	10	4
(*c*)	2,717	362	674	803	378	152	90	65	123	37	20	13
PATNA DIVISION—ALL URBAN AREAS												
TOTAL	**4,079**	**1,034**	**1,124**	**793**	**412**	**168**	**143**	**72**	**208**	**67**	**37**	**21**
(*b*)	3,062	748	841	549	314	137	125	64	185	59	34	6
(*b*)	458	195	150	73	22	5	4	..	5	1	1	2
(*c*)	559	91	133	171	76	26	14	8	18	7	2	13

(*a*)—Owned or held from Government (*b*)—Held from private persons or institutions for payment in money, kind or share
(*c*)—Partly held from Government and partly from private persons or institutions for payment in money, kind or share

TABLE B-XI—SAMPLE HOUSEHOLDS ENGAGED IN CULTIVATION CLASSIFIED BY INTEREST IN LAND AND SIZE OF LAND CULTIVATED IN RURAL AND URBAN AREAS SEPARATELY—*contd.*

(*Based on* 20% *sample*)

Interest in land cultivated	No. of cultivating households	Households engaged in cultivation by size of land in acres: Less than 1	1.0—2.4	2.5—4.9	5.0—7.4	7.5—9.9	10.0—12.4	12.5—14.9	15.0—29.9	30.0—49.9	50+	Un-specified
1	2	3	4	5	6	7	8	9	10	11	12	13
PATNA DISTRICT—ALL URBAN AREAS												
TOTAL ..	2,005	628	545	309	173	65	72	32	103	40	25	13
(*a*) ..	1,490	435	394	218	137	57	69	27	91	36	22	4
(*b*) ..	231	132	73	14	5	3	1	..	1	..	1	1
(*c*) ..	284	61	78	77	31	5	2	5	11	4	2	8
GAYA DISTRICT—ALL URBAN AREAS												
TOTAL ..	966	225	316	193	105	31	36	15	35	8	2	..
(*a*) ..	764	172	254	148	87	24	28	13	29	7	2	..
(*b*) ..	93	37	32	16	4	1	1	..	2	..	..	..
(*c*) ..	109	16	30	29	14	6	7	2	4	1	..	..
SHAHABAD DISTRICT—ALL URBAN AREAS												
TOTAL ..	1,108	181	263	291	134	72	35	25	70	19	10	8
(*a*) ..	808	141	193	183	90	56	28	24	65	16	10	2
(*b*) ..	134	26	45	43	13	1	2	..	2	1	..	1
(*c*) ..	166	14	25	65	31	15	5	1	3	2	..	5
TIRHUT DIVISION—ALL URBAN AREAS												
TOTAL ..	4,463	1,753	1,037	713	305	154	99	73	191	76	59	3
(*a*) ..	3,270	1,318	697	496	223	111	80	59	164	69	51	2
(*b*) ..	405	255	95	38	6	4	2	1	2	..	1	1
(*c*) ..	788	180	245	179	76	39	17	13	25	7	7	..
SARAN DISTRICT—ALL URBAN AREAS												
TOTAL ..	1,227	548	353	171	60	34	19	10	21	6	4	1
(*a*) ..	775	363	197	103	42	21	13	9	18	4	4	1
(*b*) ..	166	109	40	11	2	2	2	..	..	..	..	..
(*c*) ..	286	76	116	57	16	11	4	1	3	2	..	..
CHAMPARAN DISTRICT—ALL URBAN AREAS												
TOTAL ..	1,325	325	345	257	142	52	48	27	71	32	26	..
(*a*) ..	1,002	255	259	180	100	35	42	20	59	29	23	..
(*b*) ..	90	40	33	12	2	1	..	..	1	..	1	..
(*c*) ..	233	30	53	65	40	16	6	7	11	3	2	..
MUZAFFARPUR DISTRICT—ALL URBAN AREAS												
TOTAL ..	1,098	533	203	155	52	36	22	12	49	17	17	2
(*a*) ..	868	458	141	107	37	28	17	11	40	16	12	1
(*b*) ..	47	31	8	6	1	..	..	..	..	..	..	1
(*c*) ..	183	44	54	42	14	8	5	1	9	1	5	..
DARBHANGA DISTRICT—ALL URBAN AREAS												
TOTAL ..	813	347	136	130	51	32	10	24	50	21	12	..
(*a*) ..	625	242	100	106	44	27	8	19	47	20	12	..
(*b*) ..	102	75	14	9	1	1	..	1	1	..	..	..
(*c*) ..	86	30	22	15	6	4	2	4	2	1	..	..

(*a*)—Owned or held from Government (*b*)—Held from private persons or institutions for payment in money, kind or share
(*c*)—Partly held from Government and partly from private persons or institutions for payment in money, kind or share

TABLE B-XI—SAMPLE HOUSEHOLDS ENGAGED IN CULTIVATION CLASSIFIED BY INTEREST IN LAND AND SIZE OF LAND CULTIVATED IN RURAL AND URBAN AREAS SEPARATELY—*contd.*

(*Based on* 20% *sample*)

Interest in land cultivated	No. of cultivating households	Households engaged in cultivation by size of land in acres: Less than 1	1.0—2.4	2.5—4.9	5.0—7.4	7.5—9.9	10.0—12.4	12.5—14.9	15.0—29.9	30.0—49.9	50+	Un-specified
1	2	3	4	5	6	7	8	9	10	11	12	13
BHAGALPUR DIVISION—ALL URBAN AREAS												
TOTAL ..	6,107	1,071	1,494	1,336	807	283	248	150	445	150	118	5
(*a*) ..	4,202	850	976	776	544	188	188	110	346	118	101	5
(*b*) ..	852	147	307	214	84	23	13	9	31	16	8	..
(*c*) ..	1,053	74	211	346	179	72	47	31	68	16	9	..
MONGHYR DISTRICT—ALL URBAN AREAS												
TOTAL ..	2,735	619	642	596	348	107	83	67	166	60	47	..
(*a*) ..	1,994	479	443	392	264	76	68	51	127	50	44	..
(*b*) ..	240	84	83	51	14	2	3	..	2	1	..	..
(*c*) ..	501	56	116	153	70	29	12	16	37	9	3	..
BHAGALPUR DISTRICT—ALL URBAN AREAS												
TOTAL ..	702	83	172	136	91	44	29	25	73	27	21	1
(*a*) ..	380	58	88	60	41	21	20	18	45	15	13	1
(*b*) ..	247	23	68	56	33	16	4	5	25	12	5	..
(*c*) ..	75	2	16	20	17	7	5	2	3	..	3	..
SAHARSA DISTRICT—ALL URBAN AREAS												
TOTAL ..	708	114	191	176	87	39	23	16	43	12	7	..
(*a*) ..	399	90	95	69	41	27	14	9	37	12	5	..
(*b*) ..	129	18	58	36	10	2	1	2	1	..	1	..
(*c*) ..	180	6	38	71	36	10	8	5	5	..	1	..
PURNEA DISTRICT—ALL URBAN AREAS												
TOTAL ..	1,159	94	242	258	184	69	82	24	131	40	32	3
(*a*) ..	728	70	142	120	110	42	58	15	109	31	28	3
(*b*) ..	191	16	75	60	23	2	5	2	3	3	2	..
(*c*) ..	240	8	25	78	51	25	19	7	19	6	2	..
SANTAL PARGANAS DISTRICT—ALL URBAN AREAS												
TOTAL ..	803	161	247	170	97	24	31	18	32	11	11	1
(*a*) ..	701	153	208	135	88	22	28	17	28	10	11	1
(*b*) ..	45	6	23	11	4	1	..	..	..	..	..	..
(*c*) ..	57	2	16	24	5	1	3	1	4	1	..	..
CHOTANAGPUR DIVISION—ALL URBAN AREAS												
TOTAL ..	4,332	871	1,598	851	433	120	149	66	145	61	32	6
(*a*) ..	3,859	825	1,443	705	377	104	134	51	131	54	30	5
(*b*) ..	156	29	70	39	9	1	3	2	2	..	..	1
(*c*) ..	317	17	85	107	47	15	12	13	12	7	2	..
PALAMAU DISTRICT—ALL URBAN AREAS												
TOTAL ..	458	81	116	69	68	18	28	9	40	21	8	..
(*a*) ..	405	76	92	58	66	15	24	7	40	19	8	..
(*b*) ..	16	3	8	3	1	..	..	1	..	..	..	..
(*c*) ..	37	2	16	8	1	3	4	1	..	2	..	..
HAZARIBAGH DISTRICT—ALL URBAN AREAS												
TOTAL ..	1,381	418	473	237	115	32	35	22	28	11	9	1
(*a*) ..	1,285	407	452	208	95	30	32	18	26	8	8	1
(*b*) ..	11	4	4	3	..	..	..	..	..	..	..	..
(*c*) ..	85	7	17	26	20	2	3	4	2	3	1	..

(*a*)—Owned or held from Government (*b*)—Held from private persons or institutions for payment in money, kind or share
(*c*)—Partly held from Government and partly from private persons or institutions for payment in money, kind or share

TABLE B-XI—SAMPLE HOUSEHOLDS ENGAGED IN CULTIVATION CLASSIFIED BY INTEREST IN LAND AND SIZE OF LAND CULTIVATED IN RURAL AND URBAN AREAS SEPARATELY—*concld.*

(*Based on* 20% *sample*)

Interest in land cultivated	No. of cultivating households	Households engaged in cultivation by size of land in acres										
		Less than 1	1.0—2.4	2.5—4.9	5.0—7.4	7.5—9.9	10.0—12.4	12.5—14.9	15.0—29.9	30.0—49.9	50+	Unspecified
1	2	3	4	5	6	7	8	9	10	11	12	13
RANCHI DISTRICT—ALL URBAN AREAS												
TOTAL	1,007	160	420	182	101	27	34	18	42	16	6	1
(*a*)	852	150	374	131	81	19	32	12	33	14	6	..
(*b*)	45	9	23	7	3	1	..	..	1	..	..	1
(*c*)	110	1	23	44	17	7	2	6	8	2	..	..
DHANBAD DISTRICT—ALL URBAN AREAS												
TOTAL	787	143	331	194	70	12	20	3	9	1	1	3
(*a*)	665	130	284	151	59	11	17	1	7	1	1	3
(*b*)	66	9	25	22	5	..	3	1	1	..	..	..
(*c*)	56	4	22	21	6	1	..	1	1	..	..	..
SINGHBHUM DISTRICT—ALL URBAN AREAS												
TOTAL	699	69	258	169	79	31	32	14	26	12	8	1
(*a*)	652	62	241	157	76	29	29	13	25	12	7	1
(*b*)	18	4	10	4	..	..	..	..	..	..	..	..
(*c*)	29	3	7	8	3	2	3	1	1	..	1	..

(*a*) Owned or held from Government (*b*)—Held from private persons or institutions for payment in money, kind or share
(*c*)—Partly held from Government and partly from private persons or institutions for payment in money, kind or share

TABLE B-XII

SAMPLE HOUSEHOLDS ENGAGED IN CULTIVATION ONLY CLASSIFIED BY SIZE OF LAND CULTIVATED AND NUMBER OF FAMILY WORKERS AND HIRED WORKERS IN RURAL AND URBAN AREAS SEPARATELY

TABLE B-XII—SAMPLE HOUSEHOLDS ENGAGED IN CULTIVATION ONLY CLASSIFIED BY SIZE OF LAND CULTIVATED AND NUMBER OF FAMILY WORKERS AND HIRED WORKERS IN RURAL AND URBAN AREAS SEPARATELY

FLYLEAF

This table has been prepared on a 20 per cent sample of households and is being presented for the State, Divisions, Districts, and Anchals, and for rural and urban areas separately. The figures for Anchals are, however, being presented for rural areas only.

In this table a further study of households that are enaged only in cultivation has been made. Each household having a particular size of holding mentioned in Table B-XI has been cross-tabulated with reference to the number of persons working in cultivation. In the case of households where more than 1 person are working the numbers of family workers and hired workers have been separated. Family workers have been further classified by sex.

82400

TABLE B-XII—SAMPLE HOUSEHOLDS ENGAGED IN CULTIVATION ONLY CLASSIFIED BY SIZE OF LAND CULTIVATED AND NUMBER OF FAMILY WORKERS AND HIRED WORKERS IN RURAL AND URBAN AREAS SEPARATELY

(*Based on 20% sample*)

Size of land (class ranges in acres)	Total of Cultivating Households: Households	Family Worker: Males	Family Worker: Females	Hired Worker	Cultivating Households according to number of persons engaged in Cultivation — 1 person: Households	1 person: Family Worker: Males	1 person: Family Worker: Females	2 persons: Households	2 persons: Family Worker: Males	2 persons: Family Worker: Females	2 persons: Hired Worker	3—5 persons: Households	3—5 persons: Family Worker: Males	3—5 persons: Family Worker: Females	3—5 persons: Hired Worker	6—10 persons: Households	6—10 persons: Family Worker: Males	6—10 persons: Family Worker: Females	6—10 persons: Hired Worker	More than 10 persons: Households	More than 10 persons: Family Worker: Males	More than 10 persons: Family Worker: Females	More than 10 persons: Hired Worker	Unspecified: Households	Unspecified: Family Worker: Males	Unspecified: Family Worker: Females	Unspecified: Hired Worker	Size of land (class ranges in acres)
1	2	3	4	5	6	7	8	9	10	11	12	13	14	15	16	17	18	19	20	21	22	23	24	25	26	27	28	1
BIHAR STATE—																												
All Sizes	**1,038,462**	**1,584,438**	**706,690**	**717,996**	**267,365**	**259,433**	**7,932**	**312,439**	**397,442**	**173,781**	**53,655**	**343,568**	**693,307**	**375,495**	**189,396**	**63,858**	**193,277**	**129,007**	**122,209**	**14,694**	**40,979**	**20,475**	**349,620**	**36,538**	..	..	**3,116**	**All Sizes**
Less than 1	220,066	243,919	93,194	17,237	104,766	101,078	3,688	60,314	74,921	42,285	3,422	29,553	58,859	40,207	3,927	2,341	7,718	6,217	2,015	440	1,343	797	7,131	22,652	..	..	742	Less than 1
1.0—2.4	274,205	377,764	187,506	65,480	83,718	81,156	2,562	100,975	125,152	64,703	12,095	74,171	146,330	100,142	15,433	6,673	21,420	18,106	5,534	1,486	3,706	1,993	31,476	7,182	..	..	942	1.0—2.4
2.5—4.9	242,795	384,446	194,149	129,636	47,610	46,512	1,098	83,330	107,013	43,182	16,465	94,282	188,371	115,836	36,280	11,736	36,808	30,798	12,060	2,406	5,742	3,235	64,281	3,431	..	..	550	2.5—4.9
5.0—7.4	128,668	227,849	107,953	118,642	17,497	17,134	363	36,681	48,437	14,701	10,224	60,355	124,102	63,510	36,188	10,609	32,808	26,252	13,462	2,030	5,368	3,127	58,463	1,496	..	..	305	5.0—7.4
7.5—9.9	53,739	102,990	42,761	70,530	5,307	5,221	86	12,792	17,181	3,888	4,515	27,574	57,846	22,906	22,919	6,401	19,755	14,139	10,634	1,105	2,987	1,742	32,365	560	..	..	97	7.5—9.9
10.0—12.4	39,358	78,309	31,368	64,667	3,311	3,255	56	8,038	10,692	2,326	3,058	20,440	42,672	14,878	20,461	6,110	18,420	12,017	12,293	1,052	3,270	2,091	28,714	407	..	..	141	10.0—12.4
12.5—14.9	19,074	39,475	13,780	40,707	1,386	1,372	14	3,280	4,462	853	1,245	9,960	20,815	5,885	11,893	3,624	10,762	5,920	8,849	646	2,064	1,108	18,692	178	..	..	28	12.5—14.9
15.0—29.9	44,719	95,568	28,698	129,059	2,692	2,646	46	5,606	7,546	1,441	2,225	21,959	44,312	10,193	32,649	11,264	32,438	12,828	35,521	2,803	8,626	4,190	58,493	395	..	..	171	15.0—29.9
30.0—49.9	10,810	23,455	5,009	52,245	647	638	9	903	1,307	200	299	3,994	7,535	1,280	7,618	3,636	9,581	2,079	14,956	1,524	4,394	1,441	29,324	106	..	..	48	30.0—49.9
50 +	4,518	9,893	1,798	29,621	328	324	4	380	554	118	88	1,125	2,146	424	1,996	1,414	3,407	511	6,845	1,196	3,462	741	20,604	75	..	..	88	50 +
Unspecified	510	770	474	172	103	97	6	140	177	84	19	155	319	234	32	50	160	140	40	6	17	10	77	56	..	..	4	Unspecified
PATNA DIVISION—																												
All Sizes	**170,448**	**287,106**	**112,850**	**112,303**	**32,057**	**30,835**	**1,222**	**49,208**	**62,894**	**23,843**	**11,679**	**64,944**	**137,617**	**57,542**	**44,391**	**14,792**	**47,850**	**26,192**	**29,101**	**2,062**	**7,910**	**4,051**	**26,563**	**7,385**	..	..	**569**	**All Sizes**
Less than 1	29,575	33,253	17,096	1,665	10,580	10,035	545	9,501	11,012	7,544	446	5,261	10,399	7,474	499	475	1,631	1,382	186	44	176	151	459	3,714	..	..	75	Less than 1
1.0—2.4	37,779	53,278	26,476	4,816	10,044	9,636	408	13,790	17,207	8,552	1,821	11,074	22,680	14,475	2,035	1,026	3,514	2,847	417	54	241	194	398	1,791	..	..	145	1.0—2.4
2.5—4.9	38,314	64,103	29,463	12,594	6,644	6,482	162	12,697	16,818	5,389	3,187	15,803	33,175	17,793	6,119	2,109	7,088	5,703	1,226	138	540	416	1,908	923	..	..	154	2.5—4.9
5.0—7.4	24,602	46,616	18,102	15,737	2,730	2,657	73	6,843	9,305	1,635	2,746	12,091	26,298	10,185	8,219	2,320	7,734	5,735	2,263	161	622	474	2,425	457	..	..	84	5.0—7.4
7.5—9.9	11,225	23,165	7,689	11,130	757	746	11	2,558	3,431	353	1,332	6,070	13,389	3,635	5,631	1,550	5,183	3,364	2,310	108	416	326	1,825	182	..	..	32	7.5—9.9
10.0—12.4	9,022	19,343	5,321	12,186	528	517	11	1,785	2,333	191	1,046	4,915	10,957	1,964	5,757	1,542	4,929	2,688	3,187	137	607	467	2,170	115	..	..	26	10.0—12.4
12.5—14.9	4,748	10,646	2,549	8,988	220	218	2	724	960	61	427	2,627	5,754	788	3,639	1,004	3,160	1,402	2,531	124	554	296	2,383	49	..	..	8	12.5—14.9
15.0—29.9	11,403	27,242	4,961	27,791	410	403	7	1,100	1,513	80	607	5,871	12,542	1,033	9,938	3,278	10,382	2,650	10,591	640	2,402	1,191	6,642	104	..	..	13	15.0—29.9
30.0—49.9	2,789	7,000	883	11,272	93	91	2	147	232	10	52	1,017	1,999	127	2,162	1,127	3,316	363	4,619	379	1,362	381	4,438	26	..	..	1	30.0—49.9
50 +	961	2,413	281	6,124	45	45	..	55	72	23	15	203	397	48	392	360	909	55	1,771	277	990	155	3,915	21	..	..	31	50 +
Unspecified	30	47	29	..	6	5	1	8	11	5	..	12	27	20	..	1	4	3	..	..	..	..	..	3	..	..	..	Unspecified
PATNA DISTRICT—																												
All Sizes	**44,541**	**74,647**	**26,599**	**27,720**	**8,949**	**8,519**	**430**	**12,687**	**16,486**	**5,823**	**3,065**	**16,788**	**35,793**	**13,534**	**12,400**	**3,677**	**11,770**	**5,813**	**8,035**	**510**	**2,079**	**999**	**4,220**	**1,930**	..	..	..	**All Sizes**
Less than 1	9,702	11,436	6,012	406	3,351	3,138	213	3,113	3,644	2,428	154	1,996	3,993	2,804	167	165	574	492	41	18	87	75	44	1,059	..	..	..	Less than 1
1.0—2.4	10,491	15,307	7,054	1,326	2,871	2,741	130	3,752	4,848	2,088	568	3,112	6,526	3,878	649	307	1,075	863	108	18	117	95	1	431	..	..	..	1.0—2.4
2.5—4.9	9,701	16,645	6,359	3,335	1,747	1,697	50	3,142	4,323	1,014	947	4,051	8,700	3,807	2,046	511	1,788	1,382	300	24	137	106	42	226	..	..	..	2.5—4.9
5.0—7.4	6,061	11,881	3,527	4,447	619	591	28	1,558	2,174	190	752	3,167	6,956	1,895	2,857	583	1,964	1,268	704	36	196	146	134	98	..	..	..	5.0—7.4
7.5—9.9	2,582	5,391	1,310	3,010	142	140	2	492	645	41	298	1,532	3,340	571	1,866	359	1,179	633	682	24	87	63	164	33	..	..	..	7.5—9.9
10.0—12.4	1,931	4,188	874	2,927	94	91	3	294	382	25	181	1,110	2,412	292	1,562	379	1,180	465	1,003	28	123	89	181	26	..	..	..	10.0—12.4
12.5—14.9	1,092	2,449	396	2,141	43	43	..	132	175	9	80	610	1,311	114	977	263	776	212	883	31	144	61	201	13	..	..	..	12.5—14.9
15.0—29.9	2,296	5,563	764	6,662	62	59	3	158	226	17	73	1,029	2,199	132	1,908	853	2,528	429	3,151	164	551	183	1,530	30	..	..	..	15.0—29.9
30.0—49.9	510	1,302	214	2,468	10	10	..	24	39	2	7	147	286	26	320	211	572	60	965	110	395	126	1,176	8	..	..	..	30.0—49.9
50 +	167	476	86	998	8	8	..	20	27	8	5	32	65	14	48	46	134	9	198	57	242	55	747	4	..	..	..	50 +
Unspecified	8	9	3	..	2	1	1	2	3	1	..	2	5	1	..	..	..	..	..	..	..	..	..	2	..	..	..	Unspecified
Patna Rural (a) Anchal—																												
All Sizes	**591**	**975**	**274**	**270**	**132**	**131**	**1**	**200**	**263**	**83**	**54**	**207**	**444**	**141**	**146**	**33**	**117**	**39**	**64**	**3**	**20**	**10**	**6**	**16**	..	..	..	**All Sizes**
Less than 1	166	211	100	14	50	49	1	69	81	49	8	39	73	48	3	2	8	2	3	..	..	..	..	6	..	..	..	Less than 1
1.0—2.4	158	232	80	42	44	44	..	55	72	26	12	53	104	48	28	1	3	1	2	1	9	5	..	4	..	..	..	1.0—2.4
2.5—4.9	124	245	58	49	25	25	..	37	59	4	11	44	110	25	25	12	46	24	12	1	5	5	1	5	..	..	..	2.5—4.9
5.0—7.4	56	101	19	44	9	9	..	16	21	2	9	28	62	12	29	3	9	5	6	..	..	..	..	..	..	..	..	5.0—7.4
7.5—9.9	35	71	12	35	1	1	..	13	16	1	9	16	39	6	15	5	15	5	11	..	..	..	..	..	..	..	..	7.5—9.9
10.0—12.4	13	16	1	16	2	2	..	4	3	1	4	5	10	..	7	1	1	..	5	..	..	..	..	1	..	..	..	10.0—12.4
12.5—14.9	10	26	2	14	1	1	..	2	4	1	1	5	11	2	11	2	11	..	2	..	..	..	..	..	..	..	..	12.5—14.9
15.0—29.9	22	52	2	45	..	..	..	2	..	..	..	15	31	..	24	4	11	2	16	1	6	..	5	..	..	..	..	15.0—29.9
30.0—49.9	6	15	..	11	..	..	..	2	4	..	..	2	4	..	4	2	7	..	7	..	..	..	..	..	..	..	..	30.0—49.9
50 +	1	6	..	..	..	..	..	..	..	..	..	..	..	..	..	1	6	..	..	..	..	..	..	..	..	..	..	50 +
Unspecified	..	..	..	..	..	..	..	..	..	..	..	..	..	..	..	..	..	..	..	..	..	..	..	..	..	..	..	Unspecified

Table B-XII

TABLE B-XII—SAMPLE HOUSEHOLDS ENGAGED IN CULTIVATION ONLY CLASSIFIED BY SIZE OF LAND CULTIVATED AND NUMBER OF FAMILY WORKERS AND HIRED WORKERS IN RURAL AND URBAN AREAS SEPARATELY—*contd.*

(*Based on 20% sample*)

Size of land (class ranges in acres)	Total of Cultivating Households: Households	Total: Family Worker: Males	Total: Family Worker: Females	Total: Hired Worker	Cultivating Households according to number of persons engaged in Cultivation: 1 person: Households	1 person: Family Worker: Males	1 person: Family Worker: Females	2 persons: Households	2 persons: Family Worker: Males	2 persons: Family Worker: Females	2 persons: Hired Worker	3—5 persons: Households	3—5 persons: Family Worker: Males
1	2	3	4	5	6	7	8	9	10	11	12	13	14
Patna Rural (b) Anchal—													
All Sizes	**241**	**352**	**71**	**117**	**63**	**62**	**1**	**79**	**116**	**16**	**26**	**59**	**146**
Less than 1	63	69	27	13	22	22	..	16	22	7	3	9	16
1.0—2.4	77	96	16	21	26	25	1	26	38	4	10	15	33
2.5—4.9	52	92	17	23	10	10	..	21	33	4	5	17	45
5.0—7.4	17	34	4	17	1	1	..	6	9	1	2	8	24
7.5—9.9	13	33	2	14	1	1	..	4	7	..	1	6	17
10.0—12.4	10	15	5	4	3	3	..	2	3	..	1	3	8
12.5—14.9	3	4	..	7	..	..	..	2	2	..	2	..	..
15.0—29.9	3	7	..	12	..	..	..	1	1	..	1	1	3
30.0—49.9	1	1	..	5	..	..	..	..	..	..	..	..	..
50 +	2	1	..	1	..	..	..	1	1	..	1	..	..
Unspecified	..	..	..	..	..	..	..	..	..	..	..	..	..
Phulwari Anchal—													
All Sizes	**1,791**	**2,836**	**608**	**1,035**	**506**	**493**	**13**	**526**	**722**	**156**	**174**	**575**	**1,258**
Less than 1	406	493	183	54	174	168	6	114	142	77	9	69	154
1.0—2.4	474	667	190	100	178	171	7	158	222	56	38	114	232
2.5—4.9	385	619	109	178	99	99	..	132	186	16	62	130	298
5.0—7.4	242	433	56	178	33	33	..	77	110	4	40	116	250
7.5—9.9	104	188	9	126	12	12	..	20	25	1	14	60	125
10.0—12.4	59	142	16	85	4	4	..	10	14	..	6	32	77
12.5—14.9	28	63	7	86	1	1	..	3	6	..	..	16	30
15.0—29.9	68	164	27	153	4	4	..	10	14	1	5	31	73
30.0—49.9	17	50	10	55	..	..	..	1	2	..	..	6	13
50 +	7	17	1	20	1	1	..	1	1	1	..	1	6
Unspecified	1	..	..	..	..	..	..	..	..	..	..	..	..
Masaurhi Anchal—													
All Sizes	**1,682**	**2,767**	**1,153**	**1,042**	**254**	**238**	**16**	**511**	**634**	**286**	**102**	**668**	**1,387**
Less than 1	356	405	285	11	84	73	11	139	154	121	3	87	160
1.0—2.4	413	577	294	31	95	91	4	168	216	108	12	118	243
2.5—4.9	314	526	236	101	49	49	..	100	128	40	32	134	283
5.0—7.4	207	411	129	131	17	16	1	52	73	8	23	120	267
7.5—9.9	101	205	60	88	1	1	..	22	26	4	14	66	136
10.0—12.4	94	206	63	121	1	1	..	13	15	1	10	59	129
12.5—14.9	45	100	27	78	..	..	..	7	8	..	6	26	62
15.0—29.9	103	229	41	297	3	3	..	3	5	..	1	47	88
30.0—49.9	38	93	14	167	2	2	..	1	2	..	..	11	19
50 +	10	14	3	17	2	2	..	5	6	3	1	..	..
Unspecified	1	1	1	..	..	..	..	1	1	1	..	..	..
Dhanarua Anchal—													
All Sizes	**1,624**	**2,826**	**1,170**	**1,113**	**274**	**263**	**11**	**460**	**549**	**287**	**84**	**653**	**1,366**
Less than 1	322	393	231	12	99	94	5	126	136	110	6	77	156
1.0—2.4	410	599	326	37	95	93	2	158	182	122	12	132	276
2.5—4.9	358	634	306	139	49	47	2	107	139	50	25	170	356
5.0—7.4	211	435	134	160	23	21	2	43	63	3	20	112	236
7.5—9.9	98	218	60	142	1	1	..	18	17	1	18	61	131
10.0—12.4	69	165	36	102	5	5	..	4	5	..	3	42	83
12.5—14.9	36	87	25	99	1	1	..	..	..	..	..	17	38
15.0—29.9	91	225	36	317	..	..	..	3	6	..	..	34	75
30.0—49.9	21	54	9	92	..	..	..	..	..	..	..	4	4
50 +	7	14	6	13	1	1	..	1	1	1	..	3	9
Unspecified	1	2	1	..	..	..	..	..	..	..	..	1	2

Table B-XII

Size of land (class ranges in acres)	3—5 persons: Hired Worker	6—10 persons: Households	6—10 persons: Family Worker: Males	6—10 persons: Family Worker: Females	6—10 persons: Hired Worker	More than 10 persons: Households	More than 10 persons: Family Worker: Males	More than 10 persons: Family Worker: Females	More than 10 persons: Hired Worker	Unspecified: Households	Unspecified: Family Worker: Males	Unspecified: Family Worker: Females	Unspecified: Hired Worker
1	15	16	17	18	19	20	21	22	23	24	25	26	27	28
Rural														
All Sizes	**27**	**51**	**9**	**25**	**26**	**20**	**2**	**3**	**1**	**20**	**29**	..	..	..
Less than 1	9	10	2	9	11	..	..	..	..	..	14	..	..	..
1.0—2.4	11	11	..	..	..	..	..	..	..	..	10	..	..	..
2.5—4.9	4	18	2	4	9	..	..	..	..	..	2	..	..	..
5.0—7.4	2	5	..	..	..	..	1	..	1	10	1	..	..	..
7.5—9.9	..	4	2	8	2	9	..	..	..	..	..	..	..	..
10.0—12.4	1	2	1	1	4	1	..	..	..	..	1	..	..	..
12.5—14.9	..	..	..	..	..	..	..	..	..	..	..	..	..	..
15.0—29.9	..	1	1	2	..	5	..	..	..	..	..	..	..	..
30.0—49.9	..	1	..	..	..	..	1	3	..	10	..	..	..	..
50 +	..	..	1	1	..	5	..	..	..	..	1	..	..	..
Unspecified	..	..	..	..	..	..	..	..	..	..	..	..	..	..
Rural														
All Sizes	**291**	**489**	**93**	**289**	**102**	**216**	**19**	**74**	**46**	**156**	**72**	..	..	..
Less than 1	73	11	7	20	16	6	4	9	11	28	38	..	..	..
1.0—2.4	97	54	12	42	30	8	..	..	..	..	12	..	..	..
2.5—4.9	66	99	11	34	27	7	1	2	..	10	12	..	..	..
5.0—7.4	43	114	11	40	9	24	..	..	..	..	5	..	..	..
7.5—9.9	5	80	8	25	3	22	1	1	..	10	3	..	..	..
10.0—12.4	4	47	12	42	12	23	1	5	..	9	..	..	..	..
12.5—14.9	1	27	5	16	..	14	3	10	6	45	..	..	..	..
15.0—29.9	2	47	16	41	5	64	6	32	19	37	1	..	..	..
30.0—49.9	..	10	7	17	..	28	3	15	10	17	..	..	..	..
50 +	..	..	4	12	..	20	..	..	..	..	..	..	..	..
Unspecified	..	..	..	..	..	..	..	..	..	..	1	..	..	..
Rural														
All Sizes	**575**	**499**	**152**	**459**	**254**	**352**	**13**	**49**	**22**	**89**	**84**	..	..	..
Less than 1	134	8	6	18	19	..	..	..	..	..	40	..	..	..
1.0—2.4	158	17	8	27	24	2	..	..	..	..	24	..	..	..
2.5—4.9	125	63	21	66	71	6	..	..	..	..	10	..	..	..
5.0—7.4	80	104	14	55	40	4	..	..	..	..	4	..	..	..
7.5—9.9	36	68	9	37	18	2	1	5	2	4	2	..	..	..
10.0—12.4	25	75	21	61	37	36	..	..	..	..	..	..	..	..
12.5—14.9	10	36	9	19	7	30	2	11	10	6	1	..	..	..
15.0—29.9	5	96	45	117	26	193	3	16	10	7	2	..	..	..
30.0—49.9	2	32	19	59	12	79	5	11	..	56	..	..	..	..
50 +	..	..	..	..	..	..	2	6	..	16	1	..	..	..
Unspecified	..	..	..	..	..	..	..	..	..	..	..	..	..	..
Rural														
All Sizes	**580**	**459**	**185**	**593**	**273**	**444**	**16**	**55**	**19**	**126**	**36**	..	..	..
Less than 1	109	2	3	7	7	4	..	..	..	..	17	..	..	..
1.0—2.4	169	17	14	48	33	8	..	..	..	..	11	..	..	..
2.5—4.9	189	79	26	87	65	25	1	5	..	10	5	..	..	..
5.0—7.4	65	104	32	115	64	36	..	..	..	..	1	..	..	..
7.5—9.9	24	80	17	68	35	29	1	1	..	15	..	..	..	..
10.0—12.4	11	63	18	72	25	36	..	..	..	..	..	..	..	..
12.5—14.9	3	28	16	41	17	61	2	7	5	10	..	..	..	..
15.0—29.9	6	77	46	124	21	177	7	20	9	63	1	..	..	..
30.0—49.9	1	9	12	30	3	64	4	20	5	19	1	..	..	..
50 +	2	..	1	1	3	4	1	2	..	9	..	..	..	..
Unspecified	1	..	..	..	..	..	..	..	..	..	..	..	..	..

Table B-XII

TABLE B-XII—SAMPLE HOUSEHOLDS ENGAGED IN CULTIVATION ONLY CLASSIFIED BY SIZE OF LAND CULTIVATED AND NUMBER OF FAMILY WORKERS AND HIRED WORKERS IN RURAL AND URBAN AREAS SEPARATELY—*contd.*

(*Based on 20% sample*)

Size of land (class ranges in acres)	Total of Cultivating Households: Households	Family Worker: Males	Family Worker: Females	Hired Worker	Cultivating Households according to number of persons engaged in cultivation — 1 person: Households	1 person: Family Worker: Males	1 person: Family Worker: Females	2 persons: Households	2 persons: Family Worker: Males	2 persons: Family Worker: Females	2 persons: Hired Worker	3—5 persons: Households	3—5 persons: Family Worker: Males	6—10 persons: Households	6—10 persons: Family Worker: Males	6—10 persons: Family Worker: Females	6—10 persons: Hired Worker	More than 10 persons: Households	More than 10 persons: Family Worker: Males	More than 10 persons: Family Worker: Females	More than 10 persons: Hired Worker	Unspecified: Households	Unspecified: Family Worker: Males	Unspecified: Family Worker: Females	Unspecified: Hired Worker	Size of land (class ranges in acres)
1	2	3	4	5	6	7	8	9	10	11	12	13	14	15	16	17	18	19	20	21	22	23	24	25	26	27	28	1
Punpun Anchal—																												
All Sizes	**1,066**	**1,688**	**417**	**766**	**231**	**228**	**3**	**338**	**408**	**143**	**125**	**394**	**815**															
Less than 1	247	280	140	13	97	95	2	91	103	75	4	36	68															
1.0—2.4	220	299	116	30	67	66	1	89	115	45	18	53	104															
2.5—4.9	204	317	85	83	45	45	..	74	98	17	33	78	161															
5.0—7.4	127	223	42	100	18	18	..	36	40	2	30	63	141															
7.5—9.9	69	126	11	82	..	..	..	25	27	..	23	40	78															
10.0—12.4	57	106	6	76	2	2	..	11	12	..	10	42	86															
12.5—14.9	40	97	3	57	..	..	..	7	7	1	6	29	70															
15.0—29.9	78	173	10	220	2	2	..	4	5	2	1	43	90															
30.0—49.9	18	46	1	65	..	..	..	..	..	..	..	9	16															
50 +	..	21	3	40	..	..	..	1	1	1	..	1	1															
Unspecified	..	..	..	..	..	..	..	..	..	..	..	..	..															
Maner Anchal—																												
All Sizes	**1,508**	**2,420**	**386**	**398**	**503**	**464**	**39**	**502**	**765**	**134**	**105**	**417**	**1,046**															
Less than 1	249	259	95	4	115	98	17	79	106	50	2	27	55															
1.0—2.4	398	536	131	38	173	164	9	139	203	55	20	70	159															
2.5—4.9	418	686	119	80	144	135	9	143	229	23	34	117	294															
5.0—7.4	207	408	29	64	45	42	3	84	139	4	25	70	189															
7.5—9.9	86	190	5	43	13	13	..	29	48	1	9	39	102															
10.0—12.4	48	105	1	40	2	2	..	14	19	..	9	30	82															
12.5—14.9	39	87	3	36	4	4	..	8	10	1	5	26	66															
15.0—29.9	54	137	1	66	6	6	..	5	10	..	..	35	92															
30.0—49.9	3	4	1	12	..	..	..	..	..	..	..	1	2															
50 +	4	8	..	15	..	..	..	1	1	..	1	2	5															
Unspecified	2	..	1	..	1	..	1	..	..	..	..	..	..															
Bihta Anchal—																												
All Sizes	**1,789**	**2,949**	**743**	**582**	**490**	**468**	**22**	**596**	**838**	**203**	**151**	**597**	**1,369**															
Less than 1	327	376	174	10	138	129	9	115	137	85	8	54	108															
1.0—2.4	400	590	201	30	151	144	7	141	200	61	21	93	196															
2.5—4.9	476	783	199	100	132	129	3	179	259	44	55	140	334															
5.0—7.4	273	507	89	138	42	39	3	98	147	8	41	121	290															
7.5—9.9	121	260	41	64	14	14	..	29	42	4	12	70	174															
10.0—12.4	66	117	15	68	5	5	..	15	21	1	8	45	88															
12.5—14.9	40	84	7	36	5	5	..	7	12	..	2	26	63															
15.0—29.9	71	196	11	98	2	2	..	11	19	..	3	41	100															
30.0—49.9	12	25	6	27	1	1	..	..	..	..	..	7	16															
50 +	3	11	..	11	..	..	..	1	1	..	1	..	..															
Unspecified	..	..	..	..	..	..	..	..	..	..	..	..	..															
Dinapur-*cum* Khagaul Anchal—																												
All Sizes	**1,164**	**2,002**	**354**	**372**	**337**	**312**	**25**	**376**	**564**	**105**	**83**	**395**	**974**															
Less than 1	176	208	76	9	87	78	9	53	67	35	4	24	51															
1.0—2.4	325	462	108	42	135	127	8	116	171	42	19	66	149															
2.5—4.9	345	629	109	78	82	78	4	123	200	23	23	128	323															
5.0—7.4	141	272	35	63	21	18	3	52	79	3	22	65	164															
7.5—9.9	61	133	8	38	6	6	..	14	21	..	7	38	98															
10.0—12.4	47	102	6	35	5	4	1	10	14	1	5	31	80															
12.5—14.9	24	62	6	34	..	..	..	2	4	..	..	19	43															
15.0—29.9	37	103	5	61	..	..	..	6	8	1	3	19	51															
30.0—49.9	7	29	1	10	1	1	..	..	..	..	..	4	13															
50 +	1	2	..	2	..	..	..	..	..	..	..	1	2															
Unspecified	..	..	..	..	..	..	..	..	..	..	..	..	..															

Table B-XII

Table B-XI

TABLE B-XII—SAMPLE HOUSEHOLDS ENGAGED IN CULTIVATION ONLY CLASSIFIED BY SIZE OF LAND CULTIVATED AND NUMBER OF FAMILY WORKERS AND HIRED WORKERS IN RURAL AND URBAN AREAS SEPARATELY—*contd.*

(*Based on 20% sample*)

Size of land (class ranges in acres)	Total of Cultivating Households: Households	Total: Family Worker: Males	Total: Family Worker: Females	Total: Hired Worker	Cultivating Households according to number of persons engaged in Cultivation: 1 person: Households	1 person: Family Worker: Males	1 person: Family Worker: Females	2 persons: Households	2 persons: Family Worker: Males	2 persons: Family Worker: Females	2 persons: Hired Worker	3—5 persons: Households	3—5 persons: Family Worker: Males	3—5 persons: Family Worker: Females	3—5 persons: Hired Worker	6—10 persons: Households	6—10 persons: Family Worker: Males	6—10 persons: Family Worker: Females	6—10 persons: Hired Worker	More than 10 persons: Households	More than 10 persons: Family Worker: Males	More than 10 persons: Family Worker: Females	More than 10 persons: Hired Worker	Unspecified: Households	Unspecified: Family Worker: Males	Unspecified: Family Worker: Females	Unspecified: Hired Worker	Size of land (class ranges in acres)
1	2	3	4	5	6	7	8	9	10	11	12	13	14	15	16	17	18	19	20	21	22	23	24	25	26	27	28	1
Bikram Anchal—																												
All Sizes	**2,453**	**4,158**	**1,333**	**1,374**	**491**	**455**	**36**	**766**	**966**	**358**	**208**	**973**	**2,128**	**721**	**709**	**155**	**543**	**190**	**326**	**15**	**66**	**28**	**131**	**53**	..	..	..	**All Sizes**
Less than 1	580	694	374	12	215	198	17	207	242	165	7	122	237	180	5	3	10	8	..	1	7	4	..	32	..	..	..	Less than 1
1.0—2.4	520	759	347	59	149	138	11	194	248	117	23	158	343	198	30	9	30	21	6	..	..	..	..	10	..	..	..	1.0—2.4
2.5—4.9	570	967	308	196	88	82	6	226	296	65	91	239	541	208	101	11	41	25	4	1	7	4	..	5	..	..	..	2.5—4.9
5.0—7.4	346	695	190	262	29	27	2	92	121	10	53	188	417	98	171	34	124	73	38	1	6	7	..	2	..	..	..	5.0—7.4
7.5—9.9	163	354	63	176	6	6	..	22	26	..	18	114	253	14	139	18	65	41	19	1	4	8	..	2	..	..	..	7.5—9.9
10.0—12.4	92	227	21	145	..	..	..	14	16	1	11	59	134	5	98	17	70	10	36	1	7	5	..	1	..	..	..	10.0—12.
12.5—14.9	52	118	7	91	3	3	..	6	9	..	3	34	76	7	57	9	30	..	31	..	..	..	..	..	..	..	..	12.5—14.
15.0—29.9	107	279	22	291	1	1	..	4	6	..	2	54	112	10	100	44	145	12	150	4	15	..	39	..	..	..	..	15.0—29.
30.0—49.9	20	59	1	94	..	..	..	1	2	..	..	5	15	1	8	9	26	..	38	4	16	..	48	1	..	..	..	30.0—49.
50+	3	6	..	48	..	..	..	..	..	..	..	..	..	..	..	1	2	..	4	2	4	..	44	..	..	..	..	50+
Unspecified	..	..	..	..	..	..	..	..	..	..	..	..	..	..	..	..	..	..	..	..	..	..	..	..	..	..	..	Unspecifie
Paliganj Anchal—																												
All Sizes	**1,949**	**3,368**	**1,421**	**1,504**	**257**	**236**	**21**	**560**	**656**	**318**	**146**	**881**	**1,812**	**809**	**684**	**186**	**581**	**254**	**438**	**26**	**83**	**19**	**236**	**39**	..	..	..	**All Sizes**
Less than 1	372	456	269	13	120	112	8	138	153	118	5	88	171	131	7	5	20	12	1	..	..	..	..	21	..	..	..	Less than
1.0—2.4	444	655	351	80	78	69	9	181	217	114	31	166	342	208	35	10	27	20	14	..	..	..	..	9	..	..	..	1.0—2.4
2.5—4.9	444	757	393	182	41	40	1	153	185	72	49	218	440	253	100	25	83	62	23	2	9	5	10	5	..	..	..	2.5—4.9
5.0—7.4	278	560	235	247	15	12	3	58	67	12	37	169	369	133	145	32	104	81	33	3	8	6	32	1	..	..	..	5.0—7.4
7.5—9.9	110	240	86	140	..	..	..	15	17	..	13	77	169	47	95	17	52	39	21	1	2	..	11	..	..	..	..	7.5—9.9
10.0—12.4	115	244	59	192	1	1	..	9	10	1	7	83	169	31	123	20	62	27	52	1	2	..	10	1	..	..	..	10.0—12.
12.5—14.9	46	114	11	92	1	1	..	5	5	1	4	25	53	..	47	12	47	6	27	2	8	4	14	1	..	..	..	12.5—14.
15.0—29.9	117	277	16	413	1	1	..	1	2	..	..	52	94	6	122	55	159	7	224	8	21	3	67	..	..	..	..	15.0—29.
30.0—49.9	19	59	..	112	..	..	..	..	..	..	..	3	5	..	10	10	27	..	43	6	27	..	59	..	..	..	..	30.0—49.
50+	4	6	1	33	..	..	..	..	..	..	..	..	..	..	..	..	..	..	..	3	6	1	33	1	..	..	..	50+
Unspecified	..	..	..	..	..	..	..	..	..	..	..	..	..	..	..	..	..	..	..	..	..	..	..	..	..	..	..	Unspecifie
Naubatpur Anchal—																												
All Sizes	**1,548**	**2,538**	**607**	**918**	**349**	**335**	**14**	**472**	**623**	**180**	**141**	**561**	**1,222**	**311**	**473**	**99**	**318**	**98**	**252**	**7**	**40**	**4**	**52**	**60**	..	..	..	**All Sizes**
Less than 1	325	354	147	13	140	128	12	86	109	61	2	52	106	64	5	4	11	10	6	..	..	..	..	43	..	..	..	Less than 1
1.0—2.4	356	530	167	37	123	121	2	130	185	60	15	88	194	90	13	8	30	15	9	..	..	..	..	7	..	..	..	1.0—2.4
2.5—4.9	367	591	171	139	62	62	..	147	192	48	54	144	302	99	82	9	35	24	3	..	..	..	..	5	..	..	..	2.5—4.9
5.0—7.4	237	460	83	157	18	18	..	80	106	9	45	126	297	44	109	9	32	26	2	1	7	4	1	3	..	..	..	5.0—7.4
7.5—9.9	89	192	10	113	2	2	..	11	14	1	7	67	148	6	93	7	28	3	13	..	..	..	..	2	..	..	..	7.5—9.9
10.0—12.4	58	118	16	88	2	2	..	12	11	1	12	35	73	5	57	9	32	10	19	..	..	..	..	..	..	..	..	10.0—12.4
12.5—14.9	40	88	10	93	..	..	..	6	6	..	6	22	51	2	43	11	27	8	36	1	4	..	8	..	..	..	..	12.5—14.9
15.0—29.9	62	157	3	198	1	1	..	..	..	..	..	27	51	1	71	33	101	2	120	1	4	..	7	..	..	..	..	15.0—29.9
30.0—49.9	11	28	..	61	1	1	..	..	..	..	..	..	..	..	..	8	20	..	39	2	7	..	22	..	..	..	..	30.0—49.9
50+	3	20	..	19	..	..	..	..	..	..	..	..	..	..	..	1	2	..	5	2	18	..	14	..	..	..	..	50+
Unspecified	..	..	..	..	..	..	..	..	..	..	..	..	..	..	..	..	..	..	..	..	..	..	..	..	..	..	..	Unspecifiec
Fatwah Anchal—																												
All Sizes	**2,106**	**3,566**	**993**	**1,530**	**488**	**454**	**34**	**604**	**841**	**229**	**138**	**750**	**1,634**	**485**	**650**	**161**	**493**	**182**	**413**	**35**	**144**	**63**	**329**	**68**	..	..	..	**All Sizes**
Less than 1	394	484	229	22	149	136	13	120	148	87	5	79	161	96	11	10	37	30	..	1	2	3	6	35	..	..	..	Less than 1
1.0—2.4	495	732	271	56	165	155	10	178	245	82	29	121	287	132	19	13	38	42	8	1	7	5	..	17	..	..	..	1.0—2.4
2.5—4.9	461	731	192	170	119	115	4	156	228	45	39	164	349	126	118	9	35	16	3	1	4	1	10	12	..	..	..	2.5—4.9
5.0—7.4	291	587	129	212	35	31	4	87	137	5	32	144	332	76	133	19	67	34	17	4	20	10	30	2	..	..	..	5.0—7.4
7.5—9.9	116	234	40	137	8	6	2	27	36	3	15	70	158	24	76	6	19	4	14	4	15	7	32	1	..	..	..	7.5—9.9
10.0—12.4	93	190	41	135	3	3	..	16	22	2	8	58	116	12	79	15	41	21	40	1	8	6	8	..	..	..	..	10.0—12.4
12.5—14.9	62	126	14	126	5	5	..	9	18	4	4	31	58	6	56	16	50	4	56	1	3	..	10	..	..	..	..	12.5—14.9
15.0—29.9	143	335	43	412	3	2	1	10	14	1	5	71	151	8	130	49	140	20	170	10	28	13	107	..	..	..	..	15.0—29.9
30.0—49.9	36	87	21	195	1	1	..	1	1	..	1	9	14	4	22	16	39	8	70	9	32	9	102	..	..	..	..	30.0—49.9
50+	15	60	13	65	..	..	..	..	..	..	..	3	8	1	6	8	27	3	35	3	25	9	24	1	..	..	..	50+
Unspecified	..	..	..	..	..	..	..	..	..	..	..	..	..	..	..	..	..	..	..	..	..	..	..	..	..	..	..	Unspecified

TABLE B-XII—SAMPLE HOUSEHOLDS ENGAGED IN CULTIVATION ONLY CLASSIFIED BY SIZE OF LAND CULTIVATED AND NUMBER OF FAMILY WORKERS AND HIRED WORKERS IN RURAL AND URBAN AREAS SEPARATELY—*contd.*

(Based on 20% sample)

Size of land (class ranges in acres)	Total of Cultivating Households				Cultivating Households according to number of persons engaged in cultivation																										
					1 person			2 persons				3—5 persons				6—10 persons				More than 10 persons				Unspecified							
	Households	Family Worker		Hired Worker	Households	Family Worker		Households	Family Worker		Hired Worker	Households	Family Worker		Hired Worker	Households	Family Worker		Hired Worker	Households	Family Worker		Hired Worker	Households	Family Worker		Hired Worker	Size of land (class ranges in acres)		
		Males	Females			Males	Females		Males	Females			Males	Females			Males	Females			Males	Females			Males	Females				
1	2	3	4	5	6	7	8	9	10	11	12	13	14	15	16	17	18	19	20	21	22	23	24	25	26	27	28	1		
Barh Anchal—																														
All Sizes	**1,837**	**2,962**	**848**	**678**	**475**	**452**	**23**	**530**	**746**	**167**	**147**	**557**	**1,313**	**401**	**311**	**102**	**358**	**183**	**166**	**16**	**93**	**74**	**54**	**157**	..	..	..	**All Sizes**		
Less than 1	424	497	224	25	168	155	13	104	128	65	15	75	160	111	5	10	42	25	5	2	12	10	..	65	..	..	..	Less than 1		
1.0—2.4	412	579	255	33	138	132	6	119	159	64	15	99	216	123	11	13	45	37	7	4	27	25	..	39	..	..	..	1.0—2.4		
2.5—4.9	379	637	193	72	99	97	2	129	196	33	29	111	263	93	33	17	62	51	10	3	19	14	..	20	..	..	..	2.5—4.9		
5.0—7.4	257	502	84	95	39	39	..	87	128	4	42	105	291	43	50	13	44	37	3	..	..	..	..	13	..	..	..	5.0—7.4		
7.5—9.9	106	199	42	59	12	12	..	42	61	..	23	41	100	20	28	5	17	10	7	2	9	12	1	4	..	..	..	7.5—9.9		
10.0—12.4	61	111	13	40	10	9	1	12	16	..	8	29	77	6	28	3	9	6	4	..	..	..	..	7	..	..	..	10.0—12.4		
12.5—14.9	63	127	6	74	3	3	..	13	18	..	8	38	83	..	50	7	23	6	16	..	..	..	..	2	..	..	..	12.5—14.9		
15.0—29.9	89	191	11	158	6	5	1	13	22	..	4	48	99	4	84	14	51	2	31	3	14	4	39	5	..	..	..	15.0—29.9		
30.0—49.9	34	79	10	90	..	..	..	8	13	1	2	8	17	..	19	16	49	9	69	..	..	..	..	2	..	..	..	30.0—49.9		
50 +	12	40	10	32	..	..	..	3	5	..	1	3	7	1	3	4	16	..	14	2	12	9	14	..	..	..	..	50 +		
Unspecified	..	..	..	..	..	..	..	..	..	..	..	..	..	..	..	..	..	..	..	..	..	..	..	..	..	..	..	Unspecified		
Pandarakh Anchal—																														
All Sizes	**1,662**	**2,798**	**867**	**818**	**445**	**434**	**11**	**451**	**634**	**144**	**124**	**534**	**1,240**	**419**	**291**	**127**	**392**	**228**	**234**	**24**	**98**	**65**	**169**	**81**	..	..	..	**All Sizes**		
Less than 1	361	439	182	11	146	140	6	94	123	60	5	61	138	81	2	10	32	29	4	1	6	6	..	49	..	..	..	Less than 1		
1.0—2.4	363	550	218	34	135	131	4	105	146	49	15	95	218	123	11	12	42	33	8	2	13	9	..	14	..	..	..	1.0—2.4		
2.5—4.9	368	644	226	63	105	104	1	113	175	28	23	111	264	117	26	27	94	76	14	1	7	4	..	11	..	..	..	2.5—4.9		
5.0—7.4	245	487	135	153	35	35	..	73	105	6	35	107	266	71	42	22	60	39	43	5	21	19	33	3	..	..	..	5.0—7.4		
7.5—9.9	77	163	33	84	13	13	..	16	22	1	9	35	96	7	23	8	19	16	16	3	13	9	36	2	..	..	..	7.5—9.9		
10.0—12.4	69	134	35	93	5	5	..	18	23	..	13	32	70	9	36	10	31	20	17	3	5	6	27	1	..	..	..	10.0—12.4		
12.5—14.9	45	91	16	62	2	2	..	12	13	..	11	25	54	6	30	5	16	8	15	1	6	2	6	..	..	..	..	12.5—14.9		
15.0—29.9	108	229	18	228	4	4	..	18	24	..	12	58	117	5	98	22	74	7	69	5	10	6	49	1	..	..	..	15.0—29.9		
30.0—49.9	17	34	4	65	..	..	..	1	1	..	1	8	13	..	20	6	13	..	27	2	7	4	17	..	..	..	..	30.0—49.9		
50 +	7	22	..	25	..	..	..	..	..	..	..	1	1	..	3	5	11	..	21	1	10	..	1	..	..	..	..	50 +		
Unspecified	2	5	..	..	..	..	..	1	2	..	..	1	3	..	..	..	..	..	..	..	..	..	..	..	..	..	..	Unspecified		
Bakhtiarpur Anchal—																														
All Sizes	**1,091**	**1,893**	**174**	**308**	**349**	**343**	**6**	**301**	**493**	**39**	**70**	**343**	**925**	**99**	**171**	**29**	**124**	**23**	**51**	**2**	**8**	**7**	**16**	**67**	..	..	..	**All Sizes**		
Less than 1	186	202	54	2	97	94	3	32	49	14	1	23	53	30	1	2	6	7	..	..	..	..	..	32	..	..	..	Less than 1		
1.0—2.4	202	303	24	11	90	90	..	61	105	11	6	38	108	13	5	..	..	..	..	..	..	..	..	13	..	..	..	1.0—2.4		
2.5—4.9	272	483	45	30	94	92	2	91	158	9	15	69	204	22	14	4	24	5	..	1	5	7	1	13	..	..	..	2.5—4.9		
5.0—7.4	168	312	32	36	43	43	..	59	95	4	19	58	158	21	17	3	16	7	..	..	..	..	..	5	..	..	..	5.0—7.4		
7.5—9.9	85	168	4	52	12	12	..	22	34	1	9	49	119	3	40	1	3	..	3	..	..	..	..	1	..	..	..	7.5—9.9		
10.0—12.4	55	122	9	27	5	5	..	16	26	..	6	33	88	5	21	1	3	4	..	..	..	..	..	..	..	..	..	10.0—12.4		
12.5—14.9	32	74	..	23	1	1	..	8	10	..	6	22	63	..	17	..	..	..	..	..	..	..	..	1	..	..	..	12.5—14.9		
15.0—29.9	67	171	4	65	6	5	1	9	11	..	7	41	113	3	38	9	42	..	20	..	..	..	..	2	..	..	..	15.0—29.9		
30.0—49.9	16	35	2	30	1	1	..	2	3	..	1	8	17	2	11	5	14	..	18	..	..	..	..	..	..	..	..	30.0—49.9		
50 +	8	23	..	32	..	..	..	1	2	..	..	2	2	..	7	4	16	..	10	1	3	..	15	..	..	..	..	50 +		
Unspecified	..	..	..	..	..	..	..	..	..	..	..	..	..	..	..	..	..	..	..	..	..	..	..	..	..	..	..	Unspecified		
Harnaut Anchal—																														
All Sizes	**1,303**	**2,169**	**740**	**1,186**	**203**	**198**	**5**	**331**	**392**	**158**	**112**	**545**	**1,091**	**368**	**546**	**139**	**416**	**174**	**368**	**18**	**72**	**35**	**160**	**67**	..	..	..	**All Sizes**		
Less than 1	325	380	232	5	95	90	5	98	108	86	2	78	148	111	3	6	23	17	..	2	11	13	..	46	..	..	..	Less than 1		
1.0—2.4	226	353	199	23	46	46	..	77	91	48	15	77	165	107	8	11	38	35	..	2	13	9	..	13	..	..	..	1.0—2.4		
2.5—4.9	222	373	151	110	33	33	..	78	100	21	35	90	172	81	65	19	68	49	10	..	..	..	..	2	..	..	..	2.5—4.9		
5.0—7.4	196	370	78	183	20	20	..	45	54	3	33	107	233	44	114	19	55	28	36	1	8	3	..	4	..	..	..	5.0—7.4		
7.5—9.9	93	185	41	145	4	4	..	13	14	..	12	64	125	19	104	10	33	16	19	2	9	6	10	..	..	..	..	7.5—9.9		
10.0—12.4	64	141	18	99	3	3	..	9	11	..	7	39	82	2	65	13	45	16	27	..	..	..	..	..	..	..	..	10.0—12.4		
12.5—14.9	57	104	4	119	..	..	..	5	7	..	3	42	70	2	82	9	27	2	34	..	..	..	..	1	..	..	..	12.5—14.9		
15.0—29.9	92	207	11	321	2	2	..	6	7	..	5	40	80	..	88	39	103	8	167	5	15	3	61	..	..	..	..	15.0—29.9		
30.0—49.9	24	43	5	134	..	..	..	..	..	..	..	8	16	2	17	11	19	3	61	4	8	..	56	1	..	..	..	30.0—49.9		
50 +	4	13	1	47	..	..	..	..	..	..	..	..	..	..	..	2	5	..	14	2	8	1	33	..	..	..	..	50 +		
Unspecified	..	..	..	..	..	..	..	..	..	..	..	..	..	..	..	..	..	..	..	..	..	..	..	..	..	..	..	Unspecified		

TABLE B-XII—SAMPLE HOUSEHOLDS ENGAGED IN CULTIVATION ONLY CLASSIFIED BY SIZE OF LAND CULTIVATED AND NUMBER OF FAMILY WORKERS AND HIRED WORKERS IN RURAL AND URBAN AREAS SEPARATELY—*contd.*

(*Based on* 20% *sample*)

Size of land (class ranges in acres)	Total of Cultivating Households: Households	Total: Family Worker: Males	Total: Family Worker: Females	Total: Hired Worker	Cultivating Households according to number of persons engaged in Cultivation: 1 person: Households	1 person: Family Worker: Males	1 person: Family Worker: Females	2 persons: Households	2 persons: Family Worker: Males	2 persons: Family Worker: Females	2 persons: Hired Worker	3—5 persons: Households	3—5 persons: Family Worker: Males
1	2	3	4	5	6	7	8	9	10	11	12	13	14
Mokameh Anchal—													
All Sizes	1,299	2,085	514	534	395	382	13	368	522	137	77	439	979
Less than 1	221	243	81	6	124	119	5	49	63	31	4	31	58
1.0—2.4	275	357	102	14	119	115	4	97	139	46	9	43	97
2.5—4.9	252	392	136	38	78	75	3	80	115	34	11	84	183
5.0—7.4	195	357	93	64	41	40	1	65	96	15	19	78	183
7.5—9.9	75	152	32	41	10	10	..	22	30	2	12	38	86
10.0—12.4	80	163	21	47	8	8	..	27	41	4	9	44	110
12.5—14.9	38	92	7	25	5	5	..	8	11	1	4	22	62
15.0—29.9	111	224	35	157	7	7	..	15	19	3	8	73	149
30.0—49.9	40	83	4	106	..	..	..	4	6	1	1	22	45
50 +	12	22	3	36	3	3	..	1	2	..	..	4	6
Unspecified	..	..	..	..	..	..	..	..	..	..	..	..	..
Sarmera Anchal—													
All Sizes	765	1,177	359	481	174	169	5	234	300	93	75	273	547
Less than 1	190	204	86	4	83	81	2	50	58	40	2	33	61
1.0—2.4	144	189	77	10	47	46	1	52	68	28	8	35	71
2.5—4.9	156	260	95	45	35	33	2	58	78	16	22	56	122
5.0—7.4	111	192	52	80	7	7	..	45	58	9	23	53	105
7.5—9.9	37	74	10	50	..	..	..	10	12	..	8	24	53
10.0—12.4	23	42	7	38	..	..	..	8	11	..	5	10	17
12.5—14.9	22	40	9	27	1	1	..	3	4	..	2	17	31
15.0—29.9	60	133	16	140	..	..	..	7	9	..	5	34	67
30.0—49.9	12	27	7	44	..	..	..	..	..	..	..	8	14
50 +	10	16	..	43	1	1	..	1	2	..	..	3	6
Unspecified	..	..	..	..	..	..	..	..	..	..	..	..	..
Bihar Anchal—													
All Sizes	1,589	2,701	1,460	954	216	198	18	416	495	264	73	640	1,338
Less than 1	308	343	202	12	84	74	10	103	124	77	5	66	132
1.0—2.4	452	643	394	76	76	70	6	177	197	128	29	150	303
2.5—4.9	429	809	448	151	34	33	1	101	131	47	24	228	483
5.0—7.4	173	374	215	118	8	7	1	25	31	7	12	92	195
7.5—9.9	64	156	78	70	5	5	..	4	5	2	1	34	73
10.0—12.4	60	124	42	147	3	3	..	3	3	3	..	33	68
12.5—14.9	30	62	14	73	1	1	..	2	3	..	1	13	29
15.0—29.9	59	142	53	198	4	4	..	1	1	..	1	22	48
30.0—49.9	12	39	12	91	1	1	..	..	..	..	..	1	4
50 +	2	9	2	18	..	..	..	..	..	..	..	1	3
Unspecified	..	..	..	..	..	..	..	..	..	..	..	..	..
Noorsarai Anchal—													
All Sizes	1,337	2,251	817	605	281	269	12	362	490	178	56	498	1,083
Less than 1	381	456	211	8	123	115	8	125	161	86	3	81	168
1.0—2.4	333	514	241	26	85	82	3	101	139	51	12	120	255
2.5—4.9	249	467	176	78	39	39	..	75	97	31	22	111	249
5.0—7.4	179	383	121	150	19	18	1	33	46	8	12	91	202
7.5—9.9	68	138	20	114	5	5	..	10	14	1	5	34	71
10.0—12.4	59	129	29	64	6	6	..	11	19	1	2	33	78
12.5—14.9	19	38	9	37	3	3	..	4	8	..	..	6	8
15.0—29.9	42	113	9	113	1	1	..	3	6	..	..	18	46
30.0—49.9	7	13	1	15	..	..	..	..	..	..	..	4	6
50 +	..	..	..	..	..	..	..	..	..	..	..	..	..
Unspecified	..	..	..	..	..	..	..	..	..	..	..	..	..

Cultivating Households according to number of persons engaged in Cultivation: 3—5 persons: Hired Worker	6—10 persons: Households	6—10 persons: Family Worker: Males	6—10 persons: Family Worker: Females	6—10 persons: Hired Worker	More than 10 persons: Households	More than 10 persons: Family Worker: Males	More than 10 persons: Family Worker: Females	More than 10 persons: Hired Worker	Unspecified: Households	Unspecified: Family Worker: Males	Unspecified: Family Worker: Females	Unspecified: Hired Worker	Size of land (class ranges in acres)
15	16	17	18	19	20	21	22	23	24	25	26	27	28	1
Rural														
274	335	55	177	87	91	5	25	3	31	37	..	..	..	**All Sizes**
42	2	1	3	3	..	..	..	..	..	16	..	..	..	Less than 1
46	5	2	6	6	..	..	..	..	..	14	..	..	..	1.0—2.4
82	27	6	19	17	..	..	..	..	..	4	..	..	..	2.5—4.9
49	42	8	30	28	..	1	8	..	3	2	..	..	..	5.0—7.4
21	28	4	18	6	1	1	8	3	..	..	..	..	..	7.5—9.9
15	38	1	4	2	..	..	..	..	..	..	..	..	..	10.0—12.4
1	20	3	14	5	1	..	..	..	..	..	..	..	..	12.5—14.9
15	117	15	49	17	32	..	..	..	..	1	..	..	..	15.0—29.9
3	45	13	30	..	50	1	2	..	10	..	..	..	..	30.0—49.9
..	11	2	4	3	7	2	7	..	18	..	..	..	..	50 +
..	..	..	..	..	..	..	..	..	..	..	..	..	..	Unspecified
Rural														
195	238	45	143	52	132	5	18	14	36	34	..	..	..	**All Sizes**
42	2	1	4	2	..	..	..	..	..	23	..	..	..	Less than 1
44	2	1	4	4	..	..	..	..	..	9	..	..	..	1.0—2.4
59	23	6	27	18	..	..	..	..	..	1	..	..	..	2.5—4.9
29	46	5	15	7	11	1	7	7	..	..	..	..	..	5.0—7.4
8	30	2	8	2	2	1	1	..	10	..	..	..	..	7.5—9.9
5	14	5	14	2	19	..	..	..	..	..	..	..	..	10.0—12.4
6	25	1	4	3	..	..	..	..	..	..	..	..	..	12.5—14.9
2	68	18	57	14	67	..	..	..	..	1	..	..	..	15.0—29.9
..	21	2	5	..	7	2	8	7	16	..	..	..	..	30.0—49.9
..	7	4	5	..	26	1	2	..	10	..	..	..	..	50 +
..	..	..	..	..	..	..	..	..	..	..	..	..	..	Unspecified
Rural														
714	382	174	555	400	273	26	115	64	226	117	..	..	..	**All Sizes**
102	7	4	13	13	..	..	..	..	..	51	..	..	..	Less than 1
198	43	18	61	52	4	2	12	10	..	29	..	..	..	1.0—2.4
275	110	43	144	120	17	2	18	5	..	21	..	..	..	2.5—4.9
97	64	38	126	102	42	2	15	8	..	8	..	..	..	5.0—7.4
18	46	19	73	58	23	..	..	..	..	2	..	..	..	7.5—9.9
11	49	15	40	22	48	3	10	6	50	3	..	..	..	10.0—12.4
6	21	11	23	2	51	1	6	6	..	2	..	..	..	12.5—14.9
7	42	23	66	31	78	8	23	15	77	1	..	..	..	15.0—29.9
..	..	3	9	..	10	7	25	12	81	..	..	..	..	30.0—49.9
..	..	..	..	..	..	1	6	2	18	..	..	..	..	50 +
..	..	..	..	..	..	..	..	..	..	..	..	..	..	Unspecified
Rural														
424	315	109	371	181	201	8	38	22	33	79	..	..	..	**All Sizes**
109	5	3	12	8	..	..	..	..	..	49	..	..	..	Less than 1
156	14	10	38	31	..	..	..	..	..	17	..	..	..	1.0—2.4
91	51	19	74	50	5	1	8	4	..	4	..	..	..	2.5—4.9
46	90	27	99	52	46	3	18	14	2	6	..	..	..	5.0—7.4
7	54	18	48	12	55	..	..	..	..	1	..	..	..	7.5—9.9
13	47	8	26	15	15	..	..	..	..	1	..	..	..	10.0—12.4
2	15	4	9	3	14	2	10	4	8	..	..	..	..	12.5—14.9
..	31	18	58	9	59	2	2	..	23	..	..	..	..	15.0—29.9
..	8	2	7	1	7	..	..	..	..	1	..	..	..	30.0—49.9
..	..	..	..	..	..	..	..	..	..	..	..	..	..	50 +
..	..	..	..	..	..	..	..	..	..	..	..	..	..	Unspecified

Table B-XII

Table B-X

TABLE B-XII—SAMPLE HOUSEHOLDS ENGAGED IN CULTIVATION ONLY CLASSIFIED BY SIZE OF LAND CULTIVATED AND NUMBER OF FAMILY WORKERS AND HIRED WORKERS IN RURAL AND URBAN AREAS SEPARATELY—*contd.*

(*Based on* 20% *sample*)

Size of land (class ranges in acres)	Total of Cultivating Households: Households	Family Worker: Males	Family Worker: Females	Hired Worker	Cultivating Households according to number of persons engaged in Cultivation: 1 person: Households	1 person: Family Worker: Males	1 person: Family Worker: Females	2 persons: Households	2 persons: Family Worker: Males	2 persons: Family Worker: Females	2 persons: Hired Worker	3—5 persons: Households	3—5 persons: Family Worker: Males	3—5 persons: Family Worker: Females	3—5 persons: Hired Worker	6—10 persons: Households	6—10 persons: Family Worker: Males	6—10 persons: Family Worker: Females	6—10 persons: Hired Worker	More than 10 persons: Households	More than 10 persons: Family Worker: Males	More than 10 persons: Family Worker: Females	More than 10 persons: Hired Worker	Unspecified: Households	Unspecified: Family Worker: Males	Unspecified: Family Worker: Females	Unspecified: Hired Worker	Size of land (class ranges in acres)
1	2	3	4	5	6	7	8	9	10	11	12	13	14	15	16	17	18	19	20	21	22	23	24	25	26	27	28	1
Chandi Anchal—																												
All Sizes	**2,426**	**4,194**	**2,205**	**1,923**	**276**	**252**	**24**	**645**	**755**	**392**	**143**	**1,036**	**2,068**	**1,107**	**773**	**297**	**931**	**577**	**631**	**47**	**188**	**105**	**376**	**125**	..	..	..	**All Sizes**
Less than 1	660	858	588	18	156	142	14	218	233	200	3	189	378	281	12	21	73	70	3	5	32	23	..	.71	..	..	..	Less than 1
1.0—2.4	564	913	605	66	76	69	7	211	246	136	40	219	463	344	26	32	115	102	..	3	20	16	..	23	..	..	..	1.0—2.4
2.5—4.9	445	806	468	186	30	28	2	118	155	41	40	241	471	277	145	38	136	130	1	3	16	18	..	15	..	..	..	2.5—4.9
5.0—7.4	271	531	242	277	9	8	1	53	65	6	35	153	299	118	177	45	144	101	55	3	15	16	10	8	..	..	..	5.0—7.4
7.5—9.9	145	268	112	210	2	2	..	30	35	8	17	85	158	49	131	27	73	55	62	..	..	..	..	1	..	..	..	7.5—9.9
10.0—12.4	112	275	74	234	3	3	..	6	9	..	3	56	116	17	92	42	132	46	139	2	15	11	..	3	..	..	..	10.0—12.4
12.5—14.9	61	128	35	161	..	..	..	5	7	..	3	32	70	9	60	20	49	26	78	2	2	..	20	2	..	..	..	12.5—14.9
15.0—29.9	138	342	76	501	..	..	..	3	4	1	1	55	104	11	116	60	174	45	228	18	60	19	156	2	..	..	..	15.0—29.9
30.0—49.9	23	52	3	185	..	..	..	1	1	..	1	4	5	..	13	12	35	2	65	6	11	1	106	..	..	..	..	30.0—49.9
50 +	7	21	2	85	..	..	..	..	..	..	..	2	4	1	1	..	..	..	..	5	17	1	84	..	..	..	..	50 +
Unspecified	..	..	..	..	..	..	..	..	..	..	..	..	..	..	..	..	..	..	..	..	..	..	..	..	..	..	..	Unspecified
Hilsa Anchal—																												
All Sizes	**1,828**	**2,982**	**1,851**	**1,267**	**161**	**149**	**12**	**561**	**616**	**450**	**56**	**775**	**1,475**	**959**	**430**	**205**	**615**	**378**	**432**	**36**	**127**	**52**	**349**	**90**	..	..	..	**All Sizes**
Less than 1	708	904	712	12	89	82	7	301	317	280	5	222	424	352	7	24	81	73	..	..	..	..	..	72	..	..	..	Less than 1
1.0—2.4	454	719	497	81	47	43	4	170	194	124	22	200	380	288	53	28	95	78	5	1	7	3	1	8	..	..	..	1.0—2.4
2.5—4.9	292	519	324	160	14	13	1	69	81	39	18	172	320	195	131	29	99	83	11	1	6	6	..	7	..	..	..	2.5—4.9
5.0—7.4	185	387	185	212	9	9	..	14	16	5	7	117	231	91	131	39	115	71	72	3	16	18	2	3	..	..	..	5.0—7.4
7.5—9.9	63	141	46	131	..	..	..	4	5	1	2	36	71	14	60	22	64	31	59	1	1	..	10	..	..	..	..	7.5—9.9
10.0—12.4	41	93	28	137	..	..	..	2	1	1	2	16	27	6	34	20	49	18	86	3	16	3	15	..	..	..	..	10.0—12.4
12.5—14.9	20	50	6	89	..	..	..	..	..	..	..	4	7	2	7	15	40	4	72	1	3	..	10	..	..	..	..	12.5—14.9
15.0—29.9	52	134	30	316	2	2	..	1	2	..	..	5	11	5	4	27	71	20	122	17	48	5	190	..	..	..	..	15.0—29.9
30.0—49.9	10	26	17	122	..	..	..	..	..	..	..	1	1	..	3	1	1	..	5	8	24	17	114	..	..	..	..	30.0—49.9
50 +	3	9	6	7	..	..	..	..	..	..	..	2	3	6	..	..	..	..	..	1	6	..	7	..	..	..	..	50 +
Unspecified	..	..	..	..	..	..	..	..	..	..	..	..	..	..	..	..	..	..	..	..	..	..	..	..	..	..	..	Unspecified
Ekangar Sarai Anchal—																												
All Sizes	**1,756**	**3,176**	**1,292**	**1,871**	**235**	**229**	**6**	**434**	**537**	**232**	**99**	**721**	**1,484**	**640**	**626**	**239**	**756**	**343**	**623**	**46**	**170**	**71**	**523**	**81**	..	..	..	**All Sizes**
Less than 1	401	478	258	19	123	120	3	138	161	106	9	84	165	114	10	9	32	35	..	..	..	..	..	47	..	..	..	Less than 1
1.0—2.4	440	696	368	66	74	72	2	155	196	87	27	171	370	226	36	17	58	53	3	..	..	..	..	23	..	..	..	1.0—2.4
2.5—4.9	311	562	277	155	24	23	1	87	110	33	31	165	321	163	99	30	106	71	25	1	2	9	..	4	..	..	..	2.5—4.9
5.0—7.4	230	482	152	261	10	10	..	34	46	3	19	153	316	83	209	31	110	66	33	..	..	..	..	2	..	..	..	5.0—7.4
7.5—9.9	116	261	94	207	1	1	..	13	16	..	10	67	140	35	113	34	104	59	84	..	..	..	..	1	..	..	..	7.5—9.9
10.0—12.4	82	194	31	216	1	1	..	3	3	..	3	41	87	9	77	34	97	22	115	2	6	..	21	1	..	..	..	10.0—12.4
12.5—14.9	46	108	22	171	..	..	..	..	..	..	..	17	29	2	41	24	64	8	112	3	15	12	18	2	..	..	..	12.5—14.9
15.0—29.9	91	271	49	433	..	..	..	2	3	1	..	21	52	7	36	47	143	25	187	20	73	16	210	1	..	..	..	15.0—29.9
30.0—49.9	30	95	16	251	1	1	..	..	..	..	..	1	3	..	2	13	42	4	64	15	49	12	185	..	..	..	..	30.0—49.9
50 +	8	28	25	92	..	..	..	2	2	2	..	1	1	1	3	..	..	..	..	5	25	22	89	..	..	..	..	50 +
Unspecified	1	1	..	..	1	1	..	..	..	..	..	..	..	..	..	..	..	..	..	..	..	..	..	..	..	..	..	Unspecified
Islampur Anchal—																												
All Sizes	**1,664**	**2,881**	**1,424**	**1,176**	**225**	**212**	**13**	**445**	**529**	**244**	**117**	**719**	**1,466**	**760**	**516**	**184**	**580**	**338**	**392**	**23**	**94**	**69**	**151**	**68**	..	..	..	**All Sizes**
Less than 1	292	358	194	34	80	73	7	102	116	73	15	67	136	85	17	7	27	24	2	1	6	5	..	35	..	..	..	Less than 1
1.0—2.4	416	603	342	55	99	95	4	149	177	100	21	136	275	195	29	14	52	36	5	1	4	7	..	17	..	..	..	1.0—2.4
2.5—4.9	338	598	336	124	29	28	1	108	133	46	37	178	363	232	77	20	74	57	10	..	..	..	..	3	..	..	..	2.5—4.9
5.0—7.4	235	437	201	166	11	10	1	54	69	14	25	145	285	139	118	21	73	47	23	..	..	..	..	4	..	..	..	5.0—7.4
7.5—9.9	113	235	95	130	1	1	..	11	14	4	4	82	165	57	99	15	50	28	27	1	5	6	..	3	..	..	..	7.5—9.9
10.0—12.4	103	230	90	167	2	2	..	14	16	3	9	53	114	23	78	30	84	51	69	3	14	13	11	1	..	..	..	10.0—12.4
12.5—14.9	33	80	32	61	2	2	..	1	1	..	1	15	30	8	20	14	42	24	34	1	5	..	6	..	..	..	..	12.5—14.9
15.0—29.9	110	266	94	357	1	1	..	6	3	4	5	37	87	16	69	53	149	60	190	9	26	14	93	4	..	..	..	15.0—29.9
30.0—49.9	19	59	36	56	..	..	..	..	..	..	..	6	11	5	9	7	22	11	21	5	26	20	26	1	..	..	..	30.0—49.9
50 +	5	15	4	26	..	..	..	..	..	..	..	..	..	..	..	3	7	..	11	2	8	4	15	..	..	..	..	50 +
Unspecified	..	..	..	..	..	..	..	..	..	..	..	..	..	..	..	..	..	..	..	..	..	..	..	..	..	..	..	Unspecified

Table B-XII

TABLE B-XII—SAMPLE HOUSEHOLDS ENGAGED IN CULTIVATION ONLY CLASSIFIED BY SIZE OF LAND CULTIVATED AND NUMBER OF FAMILY WORKERS AND HIRED WORKERS IN RURAL AND URBAN AREAS SEPARATELY—*contd.*

(*Based on 20% sample*)

Size of land (class ranges in acres)	Total of Cultivating Households: Households	Family Worker: Males	Family Worker: Females	Hired Worker	Cultivating Households according to number of persons engaged in Cultivation — 1 person: Households	1 person: Family Worker: Males	1 person: Family Worker: Females	2 persons: Households	2 persons: Family Worker: Males	2 persons: Family Worker: Females	2 persons: Hired Worker	3—5 persons: Households	3—5 persons: Family Worker: Males	3—5 persons: Family Worker: Females	3—5 persons: Hired Worker	6—10 persons: Households	6—10 persons: Family Worker: Males	6—10 persons: Family Worker: Females	6—10 persons: Hired Worker	More than 10 persons: Households	More than 10 persons: Family Worker: Males	More than 10 persons: Family Worker: Females	More than 10 persons: Hired Worker	Unspecified: Households	Unspecified: Family Worker: Males	Unspecified: Family Worker: Females	Unspecified: Hired Worker	Size of land (class ranges in acres)
1	2	3	4	5	6	7	8	9	10	11	12	13	14	15	16	17	18	19	20	21	22	23	24	25	26	27	28	1
Wazirganj Anchal—																												
All Sizes	**2,059**	**3,437**	**1,744**	**1,611**	**289**	**273**	**16**	**498**	**596**	**302**	**98**	**816**	**1,570**	**861**	**651**	**264**	**815**	**461**	**589**	**41**	**183**	**104**	**272**	**151**	..	..	**1**	**All Sizes**
Less than 1	420	401	213	30	131	123	8	116	130	98	4	59	111	84	10	8	33	23	..	1	4	..	15	105	..	..	1	Less than 1
1.0—2.4	444	646	386	56	86	81	5	165	201	114	15	150	296	212	33	18	64	50	5	1	4	5	3	24	..	..	..	1.0—2.4
2.5—4.9	430	749	441	186	37	35	2	117	137	69	28	222	419	260	112	41	148	94	35	3	10	16	11	10	..	..	..	2.5—4.9
5.0—7.4	283	536	275	216	18	17	1	62	75	15	34	160	326	171	132	37	115	81	46	1	3	7	4	5	..	..	..	5.0—7.4
7.5—9.9	143	299	131	164	4	4	..	14	17	1	10	88	160	74	90	34	118	56	64	..	..	..	..	3	..	..	..	7.5—9.9
10.0—12.4	69	138	78	95	4	4	..	6	10	1	1	39	69	35	54	18	50	34	40	1	5	8	..	1	..	..	..	10.0—12.4
12.5—14.9	87	189	63	198	2	2	..	10	15	..	5	43	86	10	95	26	67	40	78	4	19	13	20	2	..	..	..	12.5—14.9
15.0—29.9	136	340	117	436	5	5	..	5	8	1	1	49	87	10	119	62	182	74	221	14	58	32	95	1	..	..	..	15.0—29.9
30.0—49.9	33	109	33	169	..	..	..	..	..	..	..	5	13	4	6	16	29	6	85	12	67	23	78	..	..	..	..	30.0—49.9
50+	9	20	2	61	..	..	..	2	2	2	..	..	..	..	..	3	5	..	15	4	13	..	46	..	..	..	..	50+
Unspecified	5	10	5	..	2	2	..	1	1	1	..	1	3	1	..	1	4	3	..	..	..	..	..	..	..	..	..	Unspecified
Paraiya Anchal—																												
All Sizes	**1,401**	**2,498**	**1,207**	**863**	**196**	**191**	**5**	**361**	**463**	**198**	**61**	**565**	**1,195**	**607**	**350**	**164**	**536**	**307**	**356**	**23**	**113**	**90**	**89**	**92**	..	..	**7**	**All Sizes**
Less than 1	195	209	125	14	56	53	3	59	70	47	1	42	77	71	11	2	9	4	..	..	..	..	..	36	..	..	2	Less than 1
1.0—2.4	303	463	238	40	58	57	1	114	144	73	11	105	230	144	18	7	28	20	..	1	4	..	9	18	..	..	2	1.0—2.4
2.5—4.9	312	566	301	65	47	46	1	97	120	53	21	121	271	155	25	30	112	78	17	2	17	14	..	15	..	..	2	2.5—4.9
5.0—7.4	218	388	192	86	20	20	..	48	66	18	12	117	233	120	63	16	64	48	10	1	5	6	..	16	..	..	1	5.0—7.4
7.5—9.9	103	206	97	90	6	6	..	22	29	5	10	57	116	42	61	13	41	30	19	3	14	20	..	2	..	..	..	7.5—9.9
10.0—12.4	89	210	85	99	6	6	..	12	19	1	4	46	109	28	44	19	55	34	48	3	21	22	3	3	..	..	..	10.0—12.4
12.5—14.9	41	99	39	64	2	2	..	3	5	..	1	22	45	17	30	14	47	22	33	..	..	..	..	..	..	..	..	12.5—14.9
15.0—29.9	98	250	90	252	..	..	..	3	5	..	1	47	95	22	82	43	129	51	148	5	21	17	21	..	..	..	..	15.0—29.9
30.0—49.9	33	93	34	129	1	1	..	2	3	1	..	5	14	6	10	18	48	19	71	7	27	8	48	..	..	..	..	30.0—49.9
50+	7	10	4	24	..	..	..	..	..	..	..	2	3	..	6	2	3	1	10	1	4	3	8	2	..	..	..	50+
Unspecified	2	4	2	..	..	..	..	1	2	..	..	1	2	2	..	..	..	..	..	..	..	..	..	..	..	..	..	Unspecified
Atri Anchal—																												
All Sizes	**2,018**	**3,568**	**1,858**	**2,882**	**249**	**236**	**13**	**463**	**557**	**292**	**77**	**814**	**1,651**	**906**	**506**	**288**	**843**	**512**	**699**	**83**	**281**	**135**	**1,598**	**121**	..	..	**2**	**All Sizes**
Less than 1	311	351	181	218	96	91	5	93	108	73	5	60	125	88	1	7	23	15	..	2	4	..	212	53	..	..	..	Less than 1
1.0—2.4	450	640	409	108	76	73	3	163	186	115	25	169	329	247	26	16	47	39	18	2	5	5	38	24	..	..	1	1.0—2.4
2.5—4.9	453	773	473	309	50	47	3	128	165	71	20	207	416	269	73	40	124	117	13	8	21	13	202	20	..	..	1	2.5—4.9
5.0—7.4	270	496	273	333	15	14	1	41	55	13	14	149	295	144	109	45	127	110	70	5	5	5	140	15	..	..	..	5.0—7.4
7.5—9.9	126	266	126	338	4	4	..	12	15	3	6	80	164	64	85	24	77	52	39	5	6	7	208	1	..	..	..	7.5—9.9
10.0—12.4	136	321	171	327	4	3	1	12	13	8	3	67	151	55	74	45	125	83	119	6	29	24	131	2	..	..	..	10.0—12.4
12.5—14.9	58	144	61	185	..	..	..	3	5	1	..	24	50	23	26	22	56	26	74	8	33	11	85	1	..	..	..	12.5—14.9
15.0—29.9	157	419	118	610	3	3	..	7	6	4	4	47	98	11	88	78	236	67	306	20	76	36	212	2	..	..	..	15.0—29.9
30.0—49.9	31	78	23	207	1	1	..	1	1	1	..	7	14	1	18	8	23	2	42	13	39	19	147	1	..	..	..	30.0—49.9
50+	22	73	17	247	..	..	..	1	1	1	..	2	4	..	6	3	5	1	18	14	63	15	223	2	..	..	..	50+
Unspecified	4	7	6	..	..	..	..	2	2	2	..	2	5	4	..	..	..	..	..	..	..	..	..	..	..	..	..	Unspecified
Khizir Sarai Anchal—																												
All Sizes	**1,182**	**2,026**	**1,026**	**1,199**	**139**	**137**	**2**	**269**	**306**	**189**	**43**	**518**	**1,011**	**551**	**364**	**149**	**448**	**241**	**404**	**38**	**124**	**43**	**387**	**69**	..	..	**1**	**All Sizes**
Less than 1	232	251	132	8	67	65	2	78	85	65	6	45	92	61	2	2	9	4	..	..	..	..	..	40	..	..	..	Less than 1
1.0—2.4	285	416	261	41	43	43	..	103	112	81	13	111	219	148	27	11	42	32	..	..	..	..	..	17	..	..	1	1.0—2.4
2.5—4.9	275	490	306	100	20	20	..	63	76	34	16	161	318	204	72	24	76	68	12	..	..	..	..	7	..	..	..	2.5—4.9
5.0—7.4	156	312	170	187	4	4	..	12	17	5	2	111	210	103	110	24	71	53	41	3	10	9	34	2	..	..	..	5.0—7.4
7.5—9.9	56	115	39	75	1	1	..	8	10	2	4	36	67	19	48	11	37	18	23	..	..	..	..	..	..	..	..	7.5—9.9
10.0—12.4	62	134	46	128	3	3	..	4	5	2	1	32	68	13	52	21	53	25	75	1	5	6	..	1	..	..	..	10.0—12.4
12.5—14.9	29	63	18	90	..	..	..	1	1	..	1	10	15	1	26	17	47	17	63	..	..	..	..	1	..	..	..	12.5—14.9
15.0—29.9	61	159	49	340	..	..	..	..	..	..	..	12	22	2	27	27	76	21	118	21	61	26	195	1	..	..	..	15.0—29.9
30.0—49.9	15	49	5	114	..	..	..	..	..	..	..	..	..	..	..	8	23	3	50	7	26	2	64	..	..	..	..	30.0—49.9
50+	11	37	..	116	1	1	..	..	..	..	..	..	..	..	..	4	14	..	22	6	22	..	94	..	..	..	..	50+
Unspecified	..	..	..	..	..	..	..	..	..	..	..	..	..	..	..	..	..	..	..	..	..	..	..	..	..	..	..	Unspecified

TABLE B-XII—SAMPLE HOUSEHOLDS ENGAGED IN CULTIVATION ONLY CLASSIFIED BY SIZE OF LAND CULTIVATED AND NUMBER OF FAMILY WORKERS AND HIRED WORKERS IN RURAL AND URBAN AREAS SEPARATELY—*contd.*

(Based on 20% sample

Size of land (class ranges in acres)	Total of Cultivating Households: Households	Total: Family Worker: Males	Total: Family Worker: Females	Total: Hired Worker	Cultivating Households according to number of persons engaged in cultivation — 1 person: Households	1 person: Family Worker: Males	1 person: Family Worker: Females	2 persons: Households	2 persons: Family Worker: Males	2 persons: Family Worker: Females	2 persons: Hired Worker	3—5 persons: Households	3—5 persons: Family Worker: Males
1	2	3	4	5	6	7	8	9	10	11	12	13	14
Tikari Anchal—													
All Sizes	**1,777**	**2,870**	**1,178**	**1,296**	**267**	**260**	**7**	**494**	**613**	**265**	**110**	**715**	**1,405**
Less than 1	363	422	195	20	129	127	2	114	143	79	6	63	124
1.0—2.4	463	622	329	54	92	87	5	195	244	121	25	141	269
2.5—4.9	395	690	311	177	36	36	..	112	137	50	37	211	433
5.0—7.4	219	389	157	218	8	8	..	49	59	12	27	120	231
7.5—9.9	112	234	72	159	..	..	..	14	17	..	11	71	137
10.0—12.4	78	172	37	155	..	..	..	8	11	2	3	46	95
12.5—14.9	45	102	31	107	1	1	..	1	1	..	1	27	48
15.0—29.9	82	199	36	287	..	..	..	1	1	1	..	33	63
30.0—49.9	13	29	7	93	1	1	..	..	..	..	..	..	..
50 +	7	11	3	26	..	..	..	..	..	..	..	3	5
Unspecified	..	..	..	..	..	..	..	..	..	..	..	..	..
Belaganj Anchal—													
All Sizes	**1,420**	**2,419**	**1,107**	**1,323**	**200**	**198**	**2**	**334**	**402**	**174**	**92**	**609**	**1,150**
Less than 1	240	261	127	28	84	83	1	77	92	59	3	36	68
1.0—2.4	353	504	258	90	75	74	1	122	153	65	26	130	247
2.5—4.9	330	578	291	198	31	31	..	77	93	37	24	191	373
5.0—7.4	195	382	209	191	6	6	..	42	48	11	25	105	197
7.5—9.9	89	191	84	132	1	1	..	9	9	1	8	52	89
10.0—12.4	75	153	46	143	1	1	..	1	1	..	1	50	96
12.5—14.9	46	108	39	116	..	..	..	4	4	1	3	23	38
15.0—29.9	79	210	52	316	1	1	..	2	2	..	2	21	41
30.0—49.9	10	24	1	101	..	..	..	..	..	..	..	1	1
50 +	2	7	..	8	..	..	..	..	..	..	..	..	..
Unspecified	1	1	..	..	1	1	..	..	..	..	..	..	..
Konch Anchal—													
All Sizes	**1,778**	**3,019**	**1,649**	**1,216**	**203**	**195**	**8**	**448**	**516**	**269**	**111**	**787**	**1,518**
Less than 1	236	261	153	13	60	59	1	74	82	63	3	50	99
1.0—2.4	342	462	285	53	76	71	5	115	129	83	18	120	226
2.5—4.9	381	628	352	99	40	38	2	125	150	74	26	180	371
5.0—7.4	258	443	280	182	14	14	..	67	75	35	24	137	252
7.5—9.9	135	273	183	81	4	4	..	27	29	8	17	80	156
10.0—12.4	110	226	121	98	4	4	..	14	20	1	7	68	127
12.5—14.9	77	149	73	100	1	1	..	10	11	2	7	52	97
15.0—29.9	186	452	187	344	3	3	..	15	19	2	9	82	161
30.0—49.9	38	83	10	136	1	1	..	..	..	..	..	17	28
50 +	15	42	5	110	..	..	..	1	1	1	..	1	1
Unspecified	..	..	..	..	..	..	..	..	..	..	..	..	..
Mohanpur Anchal—													
All Sizes	**1,512**	**2,612**	**1,861**	**687**	**185**	**177**	**8**	**395**	**459**	**303**	**28**	**623**	**1,232**
Less than 1	334	390	263	12	71	68	3	113	126	95	5	85	177
1.0—2.4	481	712	507	61	81	79	2	170	196	138	6	186	354
2.5—4.9	346	658	494	127	25	23	2	70	85	46	9	192	375
5.0—7.4	190	402	312	113	6	5	1	35	44	19	7	101	207
7.5—9.9	63	163	129	47	1	1	..	..	..	..	..	36	72
10.0—12.4	27	77	54	34	..	..	..	3	4	2	..	9	15
12.5—14.9	10	26	21	33	..	..	..	1	1	1	..	..	..
15.0—29.9	49	139	65	203	1	1	..	3	3	2	1	11	23
30.0—49.9	9	37	15	35	..	..	..	..	..	..	..	2	6
50 +	2	5	..	22	..	..	..	..	..	..	..	..	..
Unspecified	1	3	1	..	..	..	..	..	..	..	..	1	3

Size of land (class ranges in acres)	1 persons: Worker: Females	1 persons: Hired Worker	6—10 persons: Households	6—10 persons: Family Worker: Males	6—10 persons: Family Worker: Females	6—10 persons: Hired Worker	More than 10 persons: Households	More than 10 persons: Family Worker: Males	More than 10 persons: Family Worker: Females	More than 10 persons: Hired Worker	Unspecified: Households	Unspecified: Family Worker: Males	Unspecified: Family Worker: Females	Unspecified: Hired Worker
1	15	16	17	18	19	20	21	22	23	24	25	26	27	28
Rural														
All Sizes	**589**	**623**	**180**	**536**	**291**	**448**	**15**	**56**	**26**	**112**	**106**	..	..	**3**
Less than 1	87	13	6	20	20	..	1	8	7	..	50	..	..	1
1.0—2.4	182	27	7	22	21	..	..	..	..	..	28	..	..	2
2.5—4.9	187	132	25	84	74	8	..	..	..	..	11	..	..	..
5.0—7.4	71	148	30	91	74	43	..	..	..	..	12	..	..	..
7.5—9.9	29	102	24	80	43	46	..	..	..	..	3	..	..	..
10.0—12.4	17	75	23	66	18	77	..	..	..	..	1	..	..	..
12.5—14.9	7	56	16	47	19	50	1	6	5	..	..	..	..	..
15.0—29.9	6	68	37	101	19	150	9	33	10	69	1	..	..	..
30.0—49.9	..	..	10	22	3	60	3	7	4	33	..	..	..	..
50 +	3	2	2	3	..	14	1	2	..	10	..	..	..	..
Unspecified	..	..	..	..	..	..	..	..	..	..	..	..	..	..
Rural														
All Sizes	**585**	**548**	**177**	**566**	**305**	**380**	**29**	**103**	**41**	**289**	**71**	..	..	**14**
Less than 1	58	..	3	14	9	..	1	4	..	24	39	..	..	1
1.0—2.4	159	57	11	30	33	6	..	..	..	..	15	..	..	1
2.5—4.9	210	124	19	77	44	11	2	4	..	28	10	..	..	11
5.0—7.4	85	115	38	123	104	39	2	8	9	12	2	..	..	..
7.5—9.9	29	80	25	87	48	32	2	5	6	12	..	..	..	..
10.0—12.4	19	90	19	55	27	51	..	..	..	..	4	..	..	1
12.5—14.9	14	36	15	43	12	50	4	23	12	27	..	..	..	..
15.0—29.9	10	44	41	124	28	156	13	42	14	114	1	..	..	..
30.0—49.9	1	2	4	6	..	27	5	17	..	72	..	..	..	..
50 +	..	..	2	7	..	8	..	..	..	..	..	..	..	..
Unspecified	..	..	..	..	..	..	..	..	..	..	..	..	..	..
Rural														
All Sizes	**848**	**577**	**224**	**689**	**458**	**399**	**22**	**101**	**66**	**116**	**94**	..	..	**13**
Less than 1	67	10	7	21	22	..	..	..	..	..	45	..	..	..
1.0—2.4	178	24	9	36	19	4	..	..	..	..	22	..	..	7
2.5—4.9	224	56	20	69	52	11	..	..	..	..	16	..	..	6
5.0—7.4	161	121	30	90	71	26	3	12	13	11	7	..	..	..
7.5—9.9	97	49	24	84	78	15	..	..	..	..	..	..	..	..
10.0—12.4	53	72	22	71	60	19	1	4	7	..	1	..	..	..
12.5—14.9	43	69	14	40	28	24	..	..	..	..	..	..	..	..
15.0—29.9	21	133	74	226	122	180	9	43	42	22	3	..	..	..
30.0—49.9	4	41	18	42	6	79	2	12	..	16	..	..	..	..
50 +	..	2	6	10	..	41	7	30	4	67	..	..	..	..
Unspecified	..	..	..	..	..	..	..	..	..	..	..	..	..	..
Rural														
All Sizes	**920**	**203**	**186**	**584**	**510**	**230**	**37**	**160**	**120**	**222**	**86**	..	..	**4**
Less than 1	141	1	6	19	24	4	..	..	..	..	59	..	..	2
1.0—2.4	282	27	23	76	76	3	2	7	9	24	19	..	..	1
2.5—4.9	285	60	51	153	141	43	4	22	20	15	4	..	..	..
5.0—7.4	144	54	42	130	125	42	4	16	23	9	2	..	..	1
7.5—9.9	56	25	21	71	56	22	3	19	17	..	2	..	..	..
10.0—12.4	6	17	14	51	43	16	1	7	3	1	..	..	..	..
12.5—14.9	..	..	7	16	10	26	2	9	10	7	..	..	..	..
15.0—29.9	5	17	19	54	26	65	15	58	32	120	..	..	..	..
30.0—49.9	..	2	3	14	9	9	4	17	6	24	..	..	..	..
50 +	..	..	..	..	..	..	2	5	..	22	..	..	..	..
Unspecified	1	..	..	..	..	..	..	..	..	..	..	..	..	..

Table B-XII

TABLE B-XII—SAMPLE HOUSEHOLDS ENGAGED IN CULTIVATION ONLY CLASSIFIED BY SIZE OF LAND CULTIVATED AND NUMBER OF FAMILY WORKERS AND HIRED WORKERS IN RURAL AND URBAN AREAS SEPARATELY—*contd.*

(*Based on 20% sample*)

Size of land (class ranges in acres)	Total of Cultivating Households: Households	Family Worker: Males	Family Worker: Females	Hired Worker	Cultivating Households according to number of persons engaged in Cultivation: 1 person: Households	1 person: Family Worker: Males	1 person: Family Worker: Females	2 persons: Households	2 persons: Family Worker: Males	2 persons: Family Worker: Females	2 persons: Hired Worker	3—5 persons: Households	3—5 persons: Family Worker: Males	3—5 persons: Family Worker: Females	3—5 persons: Hired Worker	6—10 persons: Households	6—10 persons: Family Worker: Males	6—10 persons: Family Worker: Females	6—10 persons: Hired Worker	More than 10 persons: Households	More than 10 persons: Family Worker: Males	More than 10 persons: Family Worker: Females	More than 10 persons: Hired Worker	Unspecified: Households	Unspecified: Family Worker: Males	Unspecified: Family Worker: Females	Unspecified: Hired Worker	Size of land (class ranges in acres)
1	2	3	4	5	6	7	8	9	10	11	12	13	14	15	16	17	18	19	20	21	22	23	24	25	26	27	28	1
Barachatti Anchal—																												
All Sizes	**1,516**	**2,485**	**1,737**	**560**	**192**	**181**	**11**	**414**	**463**	**318**	**47**	**615**	**1,199**	**853**	**229**	**188**	**594**	**524**	**166**	**12**	**48**	**31**	**118**	**95**	..	..	..	**All Sizes**
Less than 1	359	389	229	21	97	91	6	120	125	104	11	69	134	98	10	9	39	21	..	..	..	..	..	17	..	..	..	Less than 1
1.0—2.4	473	732	499	64	66	64	2	160	184	121	15	203	391	299	43	27	93	77	6	..	..	..	..	9	..	..	..	1.0—2.4
2.5—4.9	381	670	510	114	19	18	1	100	115	70	15	206	396	287	70	46	136	149	25	1	5	3	4	4	..	..	..	2.5—4.9
5.0—7.4	161	354	253	82	7	6	1	26	30	16	6	78	155	100	50	45	155	130	26	1	8	6	..	..	..	..	..	5.0—7.4
7.5—9.9	55	137	113	43	1	1	..	4	5	3	..	27	65	34	20	22	61	71	22	1	5	5	1	..	..	..	..	7.5—9.9
10.0—12.4	32	70	58	42	1	..	1	3	3	3	..	16	27	22	14	11	39	32	8	1	1	..	20	..	..	..	..	10.0—12.4
12.5—14.9	19	47	30	41	..	..	..	..	..	..	..	9	18	7	12	8	24	18	14	2	5	5	15	..	..	..	..	12.5—14.9
15.0—29.9	24	53	35	68	1	1	..	1	1	1	..	6	10	5	10	13	30	17	43	3	11	12	15	1	..	..	..	15.0—29.9
30.0—49.9	10	23	10	32	..	..	..	..	..	..	..	1	3	1	..	7	17	9	22	1	3	..	10	..	..	..	..	30.0—49.9
50 +	2	10	..	53	..	..	..	..	..	..	..	..	..	..	..	..	..	..	..	2	10	..	53	..	..	..	..	50 +
Unspecified	..	..	..	..	..	..	..	..	..	..	..	..	..	..	..	..	..	..	..	..	..	..	..	..	..	..	..	Unspecified
Fatehpur Anchal—																												
All Sizes	**1,928**	**3,246**	**2,290**	**864**	**248**	**235**	**13**	**518**	**588**	**378**	**70**	**771**	**1,452**	**1,085**	**324**	**282**	**884**	**744**	**352**	**20**	**87**	**70**	**115**	**89**	..	..	**3**	**All Sizes**
Less than 1	309	309	202	19	79	78	1	114	125	97	6	55	98	93	3	4	8	11	8	..	..	..	..	57	..	..	2	Less than 1
1.0—2.4	505	710	493	42	102	96	6	175	190	141	19	183	331	272	23	23	87	69	..	1	6	5	..	21	..	..	..	1.0—2.4
2.5—4.9	500	835	622	121	48	44	4	156	177	105	30	252	469	375	81	37	125	110	8	4	20	28	2	3	..	..	..	2.5—4.9
5.0—7.4	279	602	465	137	6	5	1	44	58	22	8	155	303	220	86	69	220	215	42	2	16	7	..	3	..	..	1	5.0—7.4
7.5—9.9	94	208	142	77	4	4	..	12	15	7	2	48	98	55	36	30	91	80	39	..	..	..	..	..	..	..	..	7.5—9.9
10.0—12.4	101	234	174	84	2	1	1	10	12	5	3	46	94	53	40	42	127	115	41	..	..	..	..	1	..	..	..	10.0—12.4
12.5—14.9	32	82	57	68	1	1	..	2	3	..	1	3	4	1	8	25	71	49	58	1	3	7	1	..	..	..	..	12.5—14.9
15.0—29.9	78	196	124	164	5	5	..	4	6	1	1	20	33	11	33	44	131	93	116	4	21	19	14	1	..	..	..	15.0—29.9
30.0—49.9	21	49	5	90	..	..	..	1	2	..	..	8	21	3	13	5	17	2	28	4	9	..	49	3	..	..	..	30.0—49.9
50 +	9	21	6	62	1	1	..	..	..	..	..	1	1	2	1	3	7	..	12	4	12	4	49	..	..	..	..	50 +
Unspecified	..	..	..	..	..	..	..	..	..	..	..	..	..	..	..	..	..	..	..	..	..	..	..	..	..	..	..	Unspecified
Amas Anchal—																												
All Sizes	**1,166**	**1,689**	**992**	**662**	**189**	**182**	**7**	**372**	**429**	**262**	**53**	**412**	**779**	**533**	**215**	**89**	**239**	**157**	**219**	**19**	**60**	**33**	**171**	**85**	..	..	**4**	**All Sizes**
Less than 1	367	356	235	14	106	102	4	128	139	108	9	63	104	107	3	4	11	16	..	..	..	..	..	66	..	..	2	Less than 1
1.0—2.4	312	443	287	42	50	50	..	139	162	104	12	104	200	156	21	8	26	21	8	1	5	6	..	10	..	..	1	1.0—2.4
2.5—4.9	246	401	248	96	27	25	2	76	93	41	18	125	240	164	59	16	43	41	19	..	..	..	..	2	..	..	..	2.5—4.9
5.0—7.4	109	205	120	84	5	4	1	22	26	9	9	62	117	72	47	16	52	33	28	1	6	5	..	3	..	..	..	5.0—7.4
7.5—9.9	39	73	25	57	1	1	..	4	5	..	3	21	46	12	24	9	21	13	29	..	..	..	..	4	..	..	1	7.5—9.9
10.0—12.4	30	66	31	65	..	..	..	2	3	..	1	15	31	14	17	12	25	10	47	1	7	7	..	..	..	..	..	10.0—12.4
12.5—14.9	16	39	19	31	..	..	..	1	1	..	1	8	14	4	17	6	19	11	10	1	5	4	3	..	..	..	..	12.5—14.9
15.0—29.9	36	86	25	173	..	..	..	..	..	..	..	11	22	2	22	16	37	12	67	9	27	11	84	..	..	..	..	15.0—29.9
30.0—49.9	6	13	..	56	..	..	..	..	..	..	..	1	2	..	2	2	5	..	11	3	6	..	43	..	..	..	..	30.0—49.9
50 +	5	7	2	44	..	..	..	..	..	..	..	2	3	2	3	..	..	..	..	3	4	..	41	..	..	..	..	50 +
Unspecified	..	..	..	..	..	..	..	..	..	..	..	..	..	..	..	..	..	..	..	..	..	..	..	..	..	..	..	Unspecified
Sherghati Anchal—																												
All Sizes	**1,289**	**2,139**	**1,284**	**864**	**171**	**168**	**3**	**314**	**366**	**224**	**38**	**530**	**996**	**648**	**337**	**172**	**523**	**347**	**321**	**20**	**86**	**62**	**166**	**82**	..	..	**2**	**All Sizes**
Less than 1	267	255	138	13	86	85	1	82	89	72	3	40	69	53	5	4	12	12	4	..	..	..	..	55	..	..	1	Less than 1
1.0—2.4	321	441	276	51	57	57	..	126	149	93	10	115	206	166	29	9	29	17	11	..	..	..	..	14	..	..	1	1.0—2.4
2.5—4.9	311	562	386	143	17	15	2	72	83	43	18	172	333	233	81	42	124	101	44	1	7	7	..	7	..	..	..	2.5—4.9
5.0—7.4	182	377	235	165	5	5	..	24	32	14	2	108	214	128	83	41	117	88	70	2	9	5	10	2	..	..	..	5.0—7.4
7.5—9.9	57	116	75	61	3	3	..	4	4	1	3	36	66	37	39	14	43	37	19	..	..	..	..	..	..	..	..	7.5—9.9
10.0—12.4	46	104	43	81	..	..	..	2	3	..	1	28	48	17	46	12	40	22	28	2	13	4	6	2	..	..	..	10.0—12.4
12.5—14.9	33	98	54	67	..	..	..	1	1	1	..	12	22	4	22	18	65	29	38	2	10	20	7	..	..	..	..	12.5—14.9
15.0—29.9	54	143	71	158	3	3	..	2	4	..	..	15	28	9	27	26	82	40	74	8	26	22	57	..	..	..	..	15.0—29.9
30.0—49.9	11	27	5	53	..	..	..	1	1	..	1	3	8	..	5	5	10	1	25	2	8	4	22	..	..	..	..	30.0—49.9
50 +	7	16	1	72	..	..	..	..	..	..	..	1	2	1	..	1	1	..	8	3	13	..	64	2	..	..	..	50 +
Unspecified	..	..	..	..	..	..	..	..	..	..	..	..	..	..	..	..	..	..	..	..	..	..	..	..	..	..	..	Unspecified

TABLE B-XII—SAMPLE HOUSEHOLDS ENGAGED IN CULTIVATION ONLY CLASSIFIED BY SIZE OF LAND CULTIVATED AND NUMBER OF FAMILY WORKERS AND HIRED WORKERS IN RURAL AND URBAN AREAS SEPARATELY—*contd.*

(Based on 20% sample)

Size of land (class ranges in acres)	Total of Cultivating Households				Cultivating Households according to number of persons engaged in cultivation								
					1 person			2 persons				3—5	
	Households	Family Worker		Hired Worker	Households	Family Worker		Households	Family Worker		Hired Worker	Households	Family Worker
		Males	Females			Males	Females		Males	Females			Males
1	2	3	4	5	6	7	8	9	10	11	12	13	14
													Gurua Anchal—
All Sizes	1,101	1,805	858	847	134	126	8	314	357	170	101	456	869
Less than 1	159	153	83	14	55	53	2	59	63	50	5	15	28
1.0—2.4	281	371	214	65	53	47	6	100	112	66	22	100	188
2.5—4.9	284	463	230	177	12	12	..	106	120	44	48	143	266
5.0—7.4	174	336	155	124	13	13	..	33	42	5	19	105	208
7.5—9.9	55	117	63	60	..	..	..	7	7	3	4	29	59
10.0—12.4	53	118	36	78	1	1	..	5	8	1	1	30	60
12.5—14.9	25	54	21	64	..	..	..	1	1	..	1	14	23
15.0—29.9	47	122	40	163	..	..	..	2	3	..	1	15	31
30.0—49.9	19	61	13	81	..	..	..	..	..	..	..	4	5
50 +	4	10	3	21	..	..	..	1	1	1	..	1	1
Unspecified	..	..	..	..	..	..	..	..	..	..	..	..	..
													Imamganj Anchal—
All Sizes	1,377	1,978	993	909	242	233	9	416	491	270	71	441	880
Less than 1	370	357	182	26	112	106	6	110	127	90	3	48	96
1.0—2.4	370	529	307	78	75	74	1	152	173	117	14	111	231
2.5—4.9	313	527	266	134	37	37	..	100	130	41	29	136	272
5.0—7.4	136	225	108	98	10	9	1	35	42	16	12	71	142
7.5—9.9	50	90	47	71	2	2	..	4	5	..	3	28	49
10.0—12.4	50	89	26	99	2	2	..	6	4	2	6	26	52
12.5—14.9	13	29	17	30	..	..	..	2	3	..	1	4	11
15.0—29.9	47	90	25	143	3	3	..	6	6	3	3	13	22
30.0—49.9	12	22	11	82	1	..	1	..	..	..	..	2	2
50 +	15	19	3	148	..	..	..	..	..	..	..	2	3
Unspecified	1	1	1	..	..	..	..	1	1	1	..	..	..
													Dumaria Anchal—
All Sizes	897	1,246	658	279	195	186	9	293	370	201	15	263	534
Less than 1	269	259	144	1	73	68	5	86	100	72	..	41	86
1.0—2.4	231	293	145	11	66	63	3	94	114	74	..	55	116
2.5—4.9	186	314	166	32	31	30	1	62	87	33	4	76	151
5.0—7.4	91	147	71	24	14	14	..	32	46	14	4	39	71
7.5—9.9	37	73	47	14	3	3	..	10	11	7	2	16	37
10.0—12.4	31	69	42	29	3	3	..	7	9	1	4	13	28
12.5—14.9	6	6	5	8	2	2	..	..	..	..	..	2	2
15.0—29.9	39	71	33	124	1	1	..	2	3	..	1	19	37
30.0—49.9	5	9	1	17	2	2	..	..	..	..	..	2	6
50 +	2	5	4	19	..	..	..	..	..	..	..	..	..
Unspecified	..	..	..	..	..	..	..	..	..	..	..	..	..
													Nawada Anchal—
All Sizes	1,942	3,557	2,113	1,234	206	199	7	400	499	237	64	836	1,660
Less than 1	393	491	309	28	86	83	3	114	138	85	5	104	198
1.0—2.4	532	845	517	55	81	78	3	150	186	93	21	209	418
2.5—4.9	475	954	635	175	28	27	1	94	124	43	21	256	514
5.0—7.4	221	472	297	145	9	9	..	26	34	10	8	130	260
7.5—9.9	102	240	129	167	..	..	..	7	8	1	5	51	104
10.0—12.4	88	203	102	180	..	..	..	7	7	4	3	48	93
12.5—14.9	31	81	36	45	1	1	..	1	1	..	1	12	23
15.0—29.9	74	197	70	242	..	..	..	1	1	1	..	22	42
30.0—49.9	14	44	16	87	..	..	..	..	..	..	..	2	3
50 +	11	27	..	110	1	1	..	..	..	..	..	1	2
Unspecified	1	3	2	..	..	..	..	..	..	..	..	1	3

Persons														Size of land (class ranges in acres)
	6—10 persons					More than 10 persons				Unspecified				
Worker		Family Worker				Family Worker				Family Worker				
Females	Hired Worker	Households	Males	Females	Hired Worker	Households	Males	Females	Hired Worker	Households	Males	Females	Hired Worker	
15	16	17	18	19	20	21	22	23	24	25	26	27	28	1
Rural														**All Sizes**
426	353	123	401	234	243	15	52	20	141	59	..	..	9	Less than 1
22	4	3	9	9	3	..	..	..	..	27	..	..	2	1.0—2.4
121	34	7	24	21	4	..	..	..	..	21	..	..	5	2.5—4.9
143	96	18	62	43	15	1	3	..	16	4	..	..	2	5.0—7.4
92	83	20	70	57	14	1	3	1	8	2	..	..	..	7.5—9.9
23	27	16	47	34	25	1	4	3	4	2	..	..	..	10.0—12.4
14	42	15	49	21	35	..	..	..	..	2	..	..	..	12.5—14.9
8	25	9	25	13	32	1	5	..	6	..	..	..	..	15.0—29.9
1	28	25	79	31	78	5	9	8	56	..	..	..	..	30.0—49.9
..	12	10	36	5	37	4	20	8	32	1	..	..	..	50 +
2	2	..	..	..	..	2	8	..	19	..	..	..	..	Unspecified
..	..	..	..	..	..	..	..	..	..	..	..	..	..	
Rural														**All Sizes**
472	253	119	307	212	308	23	67	30	275	136	..	..	2	Less than 1
65	1	7	25	21	..	2	3	..	22	91	..	..	..	1.0—2.4
151	23	15	48	38	21	2	3	..	20	15	..	..	1	2.5—4.9
151	73	25	86	74	21	1	2	..	10	14	..	..	1	5.0—7.4
63	49	12	29	28	21	1	3	..	15	7	..	..	..	7.5—9.9
22	34	12	28	22	29	1	6	3	5	3	..	..	..	10.0—12.4
9	42	13	28	15	43	1	3	..	8	2	..	..	..	12.5—14.9
2	3	5	7	11	20	1	8	4	6	1	..	..	..	15.0—29.9
9	19	19	40	..	89	5	19	13	32	1	..	..	..	30.0—49.9
..	5	4	7	3	18	5	13	7	59	..	..	..	..	50 +
..	4	7	9	..	46	4	7	3	98	2	..	..	..	Unspecified
..	..	..	..	..	..	..	..	..	..	..	..	..	..	
Rural														**All Sizes**
327	89	42	126	96	75	11	30	25	98	93	..	..	2	Less than 1
60	1	2	5	7	..	..	..	..	..	67	..	..	..	1.0—2.4
68	11	..	..	..	..	..	..	..	..	16	..	..	..	2.5—4.9
92	24	10	40	34	4	1	6	6	..	6	..	..	..	5.0—7.4
47	16	4	16	10	4	..	..	..	..	2	..	..	..	7.5—9.9
22	4	7	22	18	8	..	..	..	..	1	..	..	..	10.0—12.4
14	9	6	20	12	10	2	9	15	6	..	..	..	2	12.5—14.9
..	6	1	2	5	..	..	..	..	..	1	..	..	..	15.0—29.9
23	15	12	21	10	49	5	9	..	59	..	..	..	..	30.0—49.9
1	3	..	..	..	..	1	1	..	14	..	..	..	..	50+
..	..	..	..	..	..	2	5	4	19	..	..	..	..	Unspecified
..	..	..	..	..	..	..	..	..	..	..	..	..	..	
Rural														**All Sizes**
1,033	436	303	1,001	697	390	51	198	139	344	146	..	..	..	Less than 1
165	4	17	61	51	..	3	11	5	19	69	..	..	..	1.0—2.4
294	22	46	159	122	10	1	4	5	2	45	..	..	..	2.5—4.9
346	90	77	258	204	49	7	31	41	24	13	..	..	..	5.0—7.4
150	92	51	169	137	45	..	..	..	..	5	..	..	..	7.5—9.9
38	70	34	108	71	55	5	20	19	37	5	..	..	..	10.0—12.4
24	84	29	90	63	78	3	13	11	15	1	..	..	..	12.5—14.9
6	21	12	50	24	23	1	6	6	..	4	..	..	..	15.0—29.9
8	45	33	95	21	120	15	59	40	77	3	..	..	..	30.0—49.9
..	5	3	8	4	14	8	33	12	68	1	..	..	..	50 +
..	3	1	3	..	5	8	21	..	102	..	..	..	..	Unspecified
2	..	..	..	..	..	..	..	..	..	..	..	..	..	

TABLE B-XII—SAMPLE HOUSEHOLDS ENGAGED IN CULTIVATION ONLY CLASSIFIED BY SIZE OF LAND CULTIVATED AND NUMBER OF FAMILY WORKERS AND HIRED WORKERS IN RURAL AND URBAN AREAS SEPARATELY—*contd.*

(Based on 20% sample)

Size of land (class ranges in acres)	Total of Cultivating Households				Cultivating Households according to number of persons engaged in cultivation								
					1 person			2 persons				3—5 persons	
	Households	Family Worker		Hired Worker	Households	Family Worker		Households	Family Worker		Hired Worker	Households	Family Worker
		Males	Females			Males	Females		Males	Females			Males
1	2	3	4	5	6	7	8	9	10	11	12	13	14
Akbarpur Anchal—													
All Sizes	**1,585**	**2,657**	**1,249**	**1,124**	**283**	**273**	**10**	**395**	**490**	**232**	**68**	**615**	**1,227**
Less than 1	374	415	213	11	145	139	6	115	138	87	5	54	98
1.0—2.4	407	558	339	68	88	87	1	130	154	84	22	149	267
2.5—4.9	317	565	295	133	30	27	3	87	117	40	17	165	340
5.0—7.4	207	399	169	170	14	14	..	41	52	11	19	117	257
7.5—9.9	91	216	95	125	5	5	..	8	12	1	3	49	107
10.0—12.4	65	138	59	108	..	..	..	4	4	4	..	45	81
12.5—14.9	28	76	28	70	..	..	..	5	6	2	2	8	23
15.0—29.9	77	215	44	276	1	1	..	2	2	2	..	27	53
30.0—49.9	14	43	6	76	..	..	..	3	5	1	..	1	1
50 +	5	32	1	87	..	..	..	..	..	..	..	..	..
Unspecified	..	..	..	..	..	..	..	..	..	..	..	..	..
Hisua Anchal—													
All Sizes	**1,274**	**2,295**	**959**	**1,377**	**163**	**161**	**2**	**325**	**381**	**200**	**69**	**541**	**1,062**
Less than 1	257	309	152	19	82	82	..	96	112	79	1	50	101
1.0—2.4	312	458	275	56	56	55	1	118	134	81	21	120	242
2.5—4.9	267	475	247	150	17	16	1	79	98	30	30	149	284
5.0—7.4	165	335	148	165	6	6	..	24	28	7	13	106	209
7.5—9.9	74	160	34	109	2	2	..	6	7	1	4	53	102
10.0—12.4	63	162	55	140	..	..	..	1	1	1	..	33	68
12.5—14.9	44	102	11	182	..	..	..	..	..	..	..	18	34
15.0—29.9	70	207	26	365	..	..	..	1	1	1	..	11	20
30.0—49.9	19	75	9	149	..	..	..	..	..	..	..	..	..
50 +	2	10	..	42	..	..	..	..	..	..	..	..	..
Unspecified	1	2	2	..	..	..	..	..	..	..	..	1	2
Narhat Anchal—													
All Sizes	**1,153**	**1,903**	**926**	**865**	**144**	**137**	**7**	**274**	**333**	**136**	**79**	**498**	**996**
Less than 1	282	284	160	45	64	62	2	86	98	65	9	59	112
1.0—2.4	302	473	258	79	48	43	5	94	119	49	20	128	257
2.5—4.9	270	480	255	146	24	24	..	69	84	21	33	147	299
5.0—7.4	126	267	115	144	4	4	..	19	23	1	14	78	156
7.5—9.9	57	118	39	65	3	3	..	3	4	..	2	35	68
10.0—12.4	49	124	69	96	..	..	..	2	3	..	1	24	57
12.5—14.9	15	39	10	39	..	..	..	..	..	..	..	10	20
15.0—29.9	44	102	17	166	1	1	..	..	..	..	..	15	26
30.0—49.9	4	8	1	50	..	..	..	..	..	..	..	1	1
50 +	4	8	2	35	..	..	..	1	2	..	..	1	..
Unspecified	..	..	..	..	..	..	..	..	..	..	..	..	..
Gobindpur Anchal—													
All Sizes	**1,769**	**2,865**	**1,634**	**1,132**	**235**	**228**	**7**	**462**	**538**	**282**	**104**	**746**	**1,448**
Less than 1	360	362	202	23	103	98	5	127	142	104	8	62	117
1.0—2.4	505	697	412	124	85	83	2	192	221	117	46	186	350
2.5—4.9	453	796	513	176	36	36	..	103	126	49	31	270	516
5.0—7.4	202	415	258	153	9	9	..	24	28	9	11	125	250
7.5—9.9	90	208	97	128	..	..	..	8	11	1	4	49	101
10.0—12.4	63	150	66	119	1	1	..	4	5	1	2	31	63
12.5—14.9	34	85	48	92	..	..	..	1	1	..	1	11	24
15.0—29.9	49	123	37	216	1	1	..	2	3	..	1	12	27
30.0—49.9	11	26	..	83	..	..	..	..	..	..	..	..	..
50 +	2	3	1	18	..	..	..	1	1	1	..	..	..
Unspecified	..	..	..	..	..	..	..	..	..	..	..	..	..

Size of land (class ranges in acres)	6—10 persons					More than 10 persons					Unspecified			
	Family Worker		Hired Worker	Households	Family Worker		Hired Worker	Households	Family Worker		Hired Worker	Households	Family Worker		Hired Worker
	Males	Females			Males	Females			Males	Females			Males	Females	
1	15	16	17	18	19	20	21	22	23	24	25	26	27	28	
Rural															
All Sizes	**660**	**408**	**172**	**544**	**311**	**403**	**25**	**123**	**36**	**242**	**95**	..	..	**3**	
Less than 1	86	3	9	33	30	2	1	7	4	..	50	..	..	1	
1.0—2.4	211	39	16	50	43	6	..	..	..	..	24	..	..	1	
2.5—4.9	183	86	27	81	69	29	..	..	..	..	8	..	..	1	
5.0—7.4	94	98	25	73	56	53	1	3	8	..	9	..	..	..	
7.5—9.9	40	50	28	92	54	72	..	..	..	..	1	..	..	..	
10.0—12.4	28	65	12	39	14	37	3	14	13	6	1	..	..	..	
12.5—14.9	2	7	14	37	19	59	1	10	5	2	..	..	..	..	
15.0—29.9	14	60	35	109	23	129	10	50	5	87	2	..	..	..	
30.0—49.9	2	..	5	21	3	16	5	16	..	60	..	..	..	..	
50 +	..	..	1	9	..	..	4	23	1	87	..	..	..	..	
Unspecified	..	..	..	..	..	..	..	..	..	..	..	..	..	..	
Rural															
All Sizes	**521**	**458**	**166**	**532**	**190**	**491**	**37**	**159**	**46**	**355**	**42**	..	..	**4**	
Less than 1	61	4	5	14	12	12	..	..	..	..	24	..	..	2	
1.0—2.4	168	31	8	27	25	2	..	..	..	..	10	..	..	2	
2.5—4.9	160	103	20	71	50	17	1	6	6	..	1	..	..	..	
5.0—7.4	87	114	25	90	54	28	1	2	..	10	3	..	..	..	
7.5—9.9	22	80	12	40	9	25	1	9	2	..	..	..	..	..	
10.0—12.4	17	55	25	85	32	76	2	8	5	9	2	..	..	..	
12.5—14.9	3	43	24	63	8	104	2	5	..	35	..	..	..	..	
15.0—29.9	1	28	39	114	..	191	17	72	24	146	2	..	..	..	
30.0—49.9	..	..	7	23	..	34	12	52	9	115	..	..	..	..	
50 +	..	..	1	5	..	2	1	5	..	40	..	..	..	..	
Unspecified	2	..	..	..	..	..	..	..	..	..	..	..	..	..	
Rural															
All Sizes	**502**	**373**	**123**	**370**	**238**	**230**	**18**	**67**	**43**	**179**	**96**	..	..	**4**	
Less than 1	82	12	4	10	11	4	1	2	..	20	68	..	..	..	
1.0—2.4	159	36	18	54	45	20	..	..	..	..	14	..	..	3	
2.5—4.9	166	95	24	73	68	17	..	..	..	..	6	..	..	1	
5.0—7.4	55	95	21	67	41	31	3	17	18	4	1	..	..	..	
7.5—9.9	13	44	13	43	26	19	..	..	..	..	3	..	..	..	
10.0—12.4	15	28	16	42	20	39	5	22	25	28	2	..	..	..	
12.5—14.9	4	20	4	15	6	9	1	4	..	10	..	..	..	..	
15.0—29.9	6	39	22	64	11	89	4	11	..	38	2	..	..	..	
30.0—49.9	..	3	1	2	1	2	2	5	..	45	..	..	..	..	
50 +	2	1	..	..	..	..	2	6	..	34	..	..	..	..	
Unspecified	..	..	..	..	..	..	..	..	..	..	..	..	..	..	
Rural															
All Sizes	**911**	**430**	**193**	**582**	**409**	**364**	**25**	**69**	**25**	**223**	**108**	..	..	**11**	
Less than 1	90	7	2	5	3	4	..	..	..	..	66	..	..	4	
1.0—2.4	243	59	15	42	50	4	1	1	..	10	26	..	..	5	
2.5—4.9	367	128	37	118	97	15	..	..	..	..	7	..	..	2	
5.0—7.4	142	94	41	127	107	38	1	1	..	10	2	..	..	..	
7.5—9.9	33	61	28	89	56	53	2	7	7	10	3	..	..	..	
10.0—12.4	20	46	24	75	39	59	2	6	6	12	1	..	..	..	
12.5—14.9	10	15	17	44	30	55	4	16	8	21	1	..	..	..	
15.0—29.9	6	20	24	65	27	108	10	27	4	87	..	..	..	..	
30.0—49.9	..	..	5	17	..	28	4	9	..	55	2	..	..	..	
50 +	..	..	..	..	..	..	1	2	..	18	..	..	..	..	
Unspecified	..	..	..	..	..	..	..	..	..	..	..	..	..	..	

Table B-XII

Table B-XII

TABLE B-XII—SAMPLE HOUSEHOLDS ENGAGED IN CULTIVATION ONLY CLASSIFIED BY SIZE OF LAND CULTIVATED AND NUMBER OF FAMILY WORKERS AND HIRED WORKERS IN RURAL AND URBAN AREAS SEPARATELY—*contd.*

(*Based on 20% sample*)

Size of land (class ranges in acres)	Total of Cultivating Households: Households	Family Worker: Males	Family Worker: Females	Hired Worker	Cultivating Households according to number of persons engaged in cultivation — 1 person: Households	1 person: Family Worker: Males	1 person: Family Worker: Females	2 persons: Households	2 persons: Family Worker: Males	2 persons: Family Worker: Females	2 persons: Hired Worker	3—5 persons: Households	3—5 persons: Family Worker: Males	3—5 persons: Family Worker: Females	3—5 persons: Hired Worker	6—10 persons: Households	6—10 persons: Family Worker: Males	6—10 persons: Family Worker: Females	6—10 persons: Hired Worker	More than 10 persons: Households	More than 10 persons: Family Worker: Males	More than 10 persons: Family Worker: Females	More than 10 persons: Hired Worker	Unspecified: Households	Unspecified: Family Worker: Males	Unspecified: Family Worker: Females	Unspecified: Hired Worker	Size of land (class ranges in acres)
1	2	3	4	5	6	7	8	9	10	11	12	13	14	15	16	17	18	19	20	21	22	23	24	25	26	27	28	1
Warisaliganj Anchal—																												
All Sizes	**1,534**	**2,749**	**1,185**	**8,386**	**162**	**156**	**6**	**363**	**436**	**197**	**93**	**632**	**1,264**	**559**	**545**	**192**	**606**	**314**	**453**	**111**	**287**	**109**	**7,294**	**74**	..	..	**1**	**All Sizes**
Less than 1	300	361	235	41	71	68	3	102	111	85	8	83	158	130	2	6	21	13	4	2	3	4	26	36	..	..	1	Less than 1
1.0—2.4	371	527	307	181	54	52	2	134	161	85	22	141	272	173	54	14	36	45	16	6	6	2	89	22	..	..	..	1.0—2.4
2.5—4.9	335	627	297	1,030	24	23	1	78	97	22	37	168	349	167	113	34	112	91	13	23	46	16	867	8	..	..	..	2.5—4.9
5.0—7.4	221	452	141	1,184	10	10	..	34	48	4	16	126	253	68	166	29	98	47	53	19	43	22	949	3	..	..	..	5.0—7.4
7.5—9.9	102	237	76	838	2	2	..	7	10	..	4	62	128	19	93	23	84	51	32	7	13	6	709	1	..	..	..	7.5—9.9
10.0—12.4	84	189	47	1,562	..	..	..	7	7	1	6	33	60	1	73	29	83	32	98	13	39	13	1,385	2	..	..	..	10.0—12.4
12.5—14.9	36	94	20	1,501	1	1	..	..	..	..	..	8	21	..	14	17	50	15	64	9	22	5	1,423	1	..	..	..	12.5—14.9
15.0—29.9	68	195	51	1,498	..	..	..	1	2	..	..	10	20	1	28	37	109	20	161	19	64	30	1,309	1	..	..	..	15.0—29.9
30.0—49.9	14	60	10	499	..	..	..	..	..	..	..	1	3	..	2	3	13	..	12	10	44	10	485	..	..	..	..	30.0—49.9
50 +	3	7	1	52	..	..	..	..	..	..	..	..	..	..	..	..	..	..	..	3	7	1	52	..	..	..	..	50 +
Unspecified	..	..	..	..	..	..	..	..	..	..	..	..	..	..	..	..	..	..	..	..	..	..	..	..	..	..	..	Unspecified
Rajauli Anchal—																												
All Sizes	**1,127**	**1,844**	**1,011**	**1,047**	**176**	**169**	**7**	**298**	**351**	**196**	**49**	**397**	**776**	**453**	**188**	**136**	**423**	**272**	**221**	**36**	**125**	**83**	**587**	**84**	..	..	**2**	**All Sizes**
Less than 1	205	195	115	11	81	76	5	51	52	46	4	28	44	46	7	6	23	18	..	..	..	..	..	39	..	..	..	Less than 1
1.0—2.4	336	440	266	71	68	66	2	121	136	92	14	104	193	144	16	18	45	28	41	..	..	..	..	25	..	..	..	1.0—2.4
2.5—4.9	279	494	279	163	23	23	..	89	117	46	15	121	245	148	38	31	92	74	28	7	17	11	82	8	..	..	..	2.5—4.9
5.0—7.4	154	313	172	198	2	2	..	28	34	10	12	80	162	81	46	32	98	71	54	8	17	10	86	4	..	..	..	5.0—7.4
7.5—9.9	54	124	60	64	2	2	..	5	6	1	3	26	51	19	32	17	58	33	29	1	7	7	..	3	..	..	..	7.5—9.9
10.0—12.4	38	93	47	84	..	..	..	2	4	..	..	19	40	10	23	12	37	22	24	3	12	15	37	2	..	..	..	10.0—12.4
12.5—14.9	13	29	12	111	..	..	..	1	1	..	1	8	18	1	9	1	4	2	..	2	6	9	99	1	..	..	2	12.5—14.9
15.0—29.9	38	118	42	187	..	..	..	1	1	1	..	11	23	4	17	17	61	22	38	7	33	15	132	2	..	..	..	15.0—29.9
30.0—49.9	6	27	18	60	..	..	..	..	..	..	..	..	..	..	..	2	5	2	7	4	22	16	53	..	..	..	..	30.0—49.9
50 +	4	11	..	98	..	..	..	..	..	..	..	..	..	..	..	..	..	..	..	4	11	..	98	..	..	..	..	50 +
Unspecified	..	..	..	..	..	..	..	..	..	..	..	..	..	..	..	..	..	..	..	..	..	..	..	..	..	..	..	Unspecified
Sirdala Anchal—																												
All Sizes	**1,684**	**2,738**	**1,813**	**1,570**	**206**	**190**	**16**	**386**	**452**	**270**	**50**	**664**	**1,198**	**840**	**471**	**246**	**689**	**548**	**515**	**56**	**209**	**139**	**534**	**126**	..	..	..	**All Sizes**
Less than 1	345	328	202	30	111	102	9	103	116	84	6	54	86	80	16	7	21	24	4	1	3	5	4	69	..	..	..	Less than 1
1.0—2.4	374	515	334	97	56	52	4	132	155	93	16	140	246	187	55	19	61	50	6	1	1	..	20	26	..	..	..	1.0—2.4
2.5—4.9	402	636	437	259	28	27	1	98	122	61	13	219	396	295	151	38	88	79	75	2	3	1	20	17	..	..	..	2.5—4.9
5.0—7.4	249	462	329	262	5	4	1	35	39	23	8	144	264	174	120	52	141	127	90	5	14	4	44	8	..	..	..	5.0—7.4
7.5—9.9	111	247	171	177	2	1	1	6	6	2	4	56	109	54	65	38	109	91	84	6	22	23	24	3	..	..	..	7.5—9.9
10.0—12.4	71	172	110	131	1	1	..	7	7	4	3	27	48	30	30	30	93	65	68	5	23	11	30	1	..	..	..	10.0—12.4
12.5—14.9	28	81	50	66	..	..	..	..	..	..	..	8	17	6	11	18	54	40	43	2	10	4	12	..	..	..	..	12.5—14.9
15.0—29.9	70	204	139	253	1	1	..	3	4	2	..	16	32	14	23	28	77	57	79	22	90	66	151	..	..	..	..	15.0—29.9
30.0—49.9	17	54	35	87	1	1	..	1	2	..	..	..	..	..	..	10	30	10	39	4	21	25	48	1	..	..	..	30.0—49.9
50 +	16	38	6	208	..	..	..	1	1	1	..	..	..	..	..	6	15	5	27	8	22	..	181	1	..	..	..	50 +
Unspecified	1	1	..	..	1	1	..	..	..	..	..	..	..	..	..	..	..	..	..	..	..	..	..	..	..	..	..	Unspecified
Pakri Barawan Anchal—																												
All Sizes	**1,647**	**2,648**	**1,352**	**821**	**319**	**309**	**10**	**431**	**547**	**262**	**53**	**641**	**1,281**	**777**	**301**	**149**	**460**	**289**	**310**	**15**	**51**	**14**	**157**	**92**	..	..	..	**All Sizes**
Less than 1	216	225	117	10	85	79	6	55	64	46	..	33	64	50	2	6	18	15	8	..	..	..	..	37	..	..	..	Less than1
1.0—2.4	397	474	291	48	104	103	1	136	152	105	15	112	205	170	32	5	14	15	1	..	..	..	..	40	..	..	..	1.0—2.4
2.5—4.9	385	610	373	75	63	61	2	117	146	71	17	178	353	252	48	16	50	48	10	..	..	..	..	11	..	..	..	2.5—4.9
5.0—7.4	261	447	254	98	34	33	1	64	86	27	15	139	267	165	69	21	61	61	14	..	..	..	..	3	..	..	..	5.0—7.4
7.5—9.9	111	220	137	96	9	9	..	18	29	4	3	60	117	79	44	24	65	54	49	..	..	..	..	..	..	..	..	7.5—9.9
10.0—12.4	87	183	67	96	11	11	..	8	13	3	..	47	103	23	45	21	56	41	51	..	..	..	..	..	..	..	..	10.0—12.4
12.5—14.9	39	93	38	40	2	2	..	8	13	2	1	16	31	15	13	13	47	21	26	10	39	14	88	..	..	..	..	12.5—14.9
15.0—29.9	116	309	65	256	10	10	..	15	27	1	2	45	112	16	45	36	121	34	121	2	3	..	40	..	..	..	..	15.0—29.9
30.0—49.9	24	60	9	65	1	1	..	6	10	2	..	10	25	7	3	5	21	..	22	3	9	..	29	1	..	..	..	30.0—49.9
50 +	11	27	1	37	..	..	..	4	7	1	..	1	4	..	..	2	7	..	8	..	..	..	..	..	..	..	..	50 +
Unspecified	..	..	..	..	..	..	..	..	..	..	..	..	..	..	..	..	..	..	..	..	..	..	..	..	..	..	..	Unspecified

TABLE B-XII—SAMPLE HOUSEHOLDS ENGAGED IN CULTIVATION ONLY CLASSIFIED BY SIZE OF LAND CULTIVATED AND NUMBER OF FAMILY WORKERS AND HIRED WORKERS IN RURAL AND URBAN AREAS SEPARATELY *contd.*

(*Based on* 20% *sample*)

CULTIVATING HOUSEHOLDS ACCORDING TO NUMBER OF PERSONS ENGAGED IN CULTIVATION

Size of land (class ranges in acres)	Total of Cultivating Households: Households	Total: Family Worker: Males	Total: Family Worker: Females	Total: Hired Worker	1 person: Households	1 person: Family Worker: Males	1 person: Family Worker: Females	2 persons: Households	2 persons: Family Worker: Males	2 persons: Family Worker: Females	2 persons: Hired Worker	3—5 persons: Households	3—5 persons: Family Worker: Males	3—5 persons: Family Worker: Females	3—5 persons: Hired Worker	6—10 persons: Households	6—10 persons: Family Worker: Males	6—10 persons: Family Worker: Females	6—10 persons: Hired Worker	More than 10 persons: Households	More than 10 persons: Family Worker: Males	More than 10 persons: Family Worker: Females	More than 10 persons: Hired Worker	Unspecified: Households	Unspecified: Family Worker: Males	Unspecified: Family Worker: Females	Unspecified: Hired Worker	Size of land (class ranges in acres)
1	2	3	4	5	6	7	8	9	10	11	12	13	14	15	16	17	18	19	20	21	22	23	24	25	26	27	28	1
																												Kawakole Anchal—
All Sizes	1,483	2,312	1,450	907	198	197	1	440	492	319	69	622	1,157	838	330	134	393	265	288	20	73	27	220	69	..	..	..	All Sizes
Less than 1	344	380	217	10	107	106	1	133	152	107	7	68	117	106	5	1	5	3	..	..	..	..	..	35	..	..	..	Less than 1
1.0—2.4	470	660	487	61	62	62	..	189	210	140	28	182	328	294	32	17	69	53	1	..	..	..	..	20	..	..	..	1.0—2.4
2.5—4.9	358	590	454	120	23	23	..	89	97	65	16	204	378	295	80	29	87	61	20	1	5	3	4	12	..	..	..	2.5—4.9
5.0—7.4	162	313	172	166	6	6	..	25	29	7	14	104	202	109	100	25	74	56	42	1	2	..	10	1	..	..	..	5.0—7.4
7.5—9.9	30	71	29	48	..	..	..	3	3	..	3	19	45	14	27	8	23	15	18	..	..	..	..	..	..	..	..	7.5—9.9
10.0—12.4	39	99	48	91	..	..	..	..	..	..	..	20	37	11	35	15	48	22	33	4	14	15	23	..	..	..	..	10.0—12.4
12.5—14.9	27	57	20	119	..	..	..	..	..	..	..	13	22	7	29	10	25	17	35	3	10	..	55	1	..	..	..	12.5—14.9
15.0—29.9	43	111	15	201	..	..	..	1	1	..	1	12	28	2	24	25	65	10	115	5	17	3	61	..	..	..	..	15.0—29.9
30.0—49.9	9	26	2	90	..	..	..	..	..	..	..	..	..	..	..	4	6	2	24	5	20	..	66	..	..	..	..	30.0—49.9
50 +	1	5	6	1	..	..	..	..	..	..	..	..	..	..	..	..	..	..	..	1	5	6	1	..	..	..	..	50 +
Unspecified	..	..	..	..	..	..	..	..	..	..	..	..	..	..	..	..	..	..	..	..	..	..	..	..	..	..	..	Unspecified
																												Kako Anchal—
All Sizes	1,238	2,190	1,006	649	173	169	4	360	442	198	80	524	1,117	512	324	131	436	283	190	7	26	9	54	43	..	..	1	All Sizes
Less than 1	253	303	170	3	74	73	1	96	108	81	3	53	108	78	55	8	14	10	..	..	..	..	..	26	..	..	..	Less than 1
1.0—2.4	303	457	246	49	56	53	3	113	142	63	21	116	234	160	20	6	26	20	8	..	..	..	..	9	..	..	..	1.0—2.4
2.5—4.9	301	552	262	84	24	24	..	106	131	45	36	144	324	160	46	21	73	57	1	..	..	..	..	6	..	..	1	2.5—4.9
5.0—7.4	181	389	179	102	12	12	..	29	37	8	13	107	232	80	82	31	108	91	7	..	..	..	..	2	..	..	..	5.0—7.4
7.5—9.9	54	127	44	64	2	2	..	8	11	..	5	33	77	20	43	11	27	24	16	..	..	..	..	..	..	..	..	7.5—9.9
10.0—12.4	68	166	55	95	2	2	..	7	11	1	2	36	78	5	55	23	75	49	38	..	..	..	..	..	..	..	..	10.0—12.4
12.5—14.9	24	60	22	54	..	..	..	..	..	..	..	16	33	9	26	7	21	8	28	1	6	5	..	..	..	..	..	12.5—14.9
15.0—29.9	43	114	28	142	1	1	..	1	2	..	..	16	28	..	40	20	65	24	68	5	18	4	34	..	..	..	..	15.0—29.9
30.0—49.9	6	11	..	20	1	1	..	..	..	..	..	3	3	..	12	2	7	..	8	..	..	..	..	..	..	..	..	30.0—49.9
50 +	5	11	..	36	1	1	..	..	..	..	..	..	..	..	..	3	8	..	16	1	2	..	20	..	..	..	..	50 +
Unspecified	..	..	..	..	..	..	..	..	..	..	..	..	..	..	..	..	..	..	..	..	..	..	..	..	..	..	..	Unspecified
																												Jehanabad Anchal—
All Sizes	1,217	2,013	740	916	197	191	6	322	394	155	95	500	1,001	392	445	114	381	181	261	11	46	6	110	73	..	..	5	All Sizes
Less than 1	243	266	144	9	66	62	4	82	94	65	5	46	94	59	1	5	16	16	2	..	..	..	..	44	..	..	1	Less than 1
1.0—2.4	289	403	196	44	74	72	2	108	128	61	27	90	182	122	13	5	21	11	1	..	..	..	..	12	..	..	3	1.0—2.4
2.5—4.9	264	432	192	95	44	44	..	77	103	24	27	116	228	121	57	15	52	47	1	1	5	..	10	11	..	..	..	2.5—4.9
5.0—7.4	142	277	95	120	8	8	..	31	39	4	19	91	183	55	95	11	42	36	6	1	5	6	..	..	..	..	..	5.0—7.4
7.5—9.9	92	182	47	109	2	2	..	12	15	..	9	63	126	23	90	10	29	24	10	..	..	..	..	5	..	..	..	7.5—9.9
10.0—12.4	61	138	31	105	1	1	..	8	9	1	6	37	82	6	63	14	46	24	35	..	..	..	..	1	..	..	1	10.0—12.4
12.5—14.9	39	93	19	78	1	1	..	..	..	..	..	26	51	2	55	12	41	17	23	..	..	..	..	..	..	..	..	12.5—14.9
15.0—29.9	69	157	16	232	1	1	..	3	4	..	2	30	52	4	69	33	68	12	141	2	2	..	20	..	..	..	..	15.0—29.9
30.0—49.9	15	49	..	96	..	..	..	..	..	..	..	1	3	..	2	9	26	..	42	5	20	..	52	..	..	..	..	30.0—49.9
50 +	2	14	..	28	..	..	..	..	..	..	..	..	..	..	..	..	..	..	..	2	14	..	28	..	..	..	..	50 +
Unspecified	1	2	..	..	..	..	..	1	2	..	..	..	..	..	..	..	..	..	..	..	..	..	..	..	..	..	..	Unspecified
																												Kurtha Anchal—
All Sizes	2,353	4,086	1,883	1,172	360	346	14	691	847	385	150	972	2,028	960	606	213	746	464	274	24	119	60	140	93	..	..	2	All Sizes
Less than 1	435	503	295	27	142	135	7	164	183	143	2	85	168	131	70	5	17	14	5	..	..	..	..	39	..	..	..	Less than 1
1.0—2.4	613	922	459	47	132	125	7	233	302	141	23	205	441	255	23	15	55	50	1	..	..	7	..	28	..	..	..	1.0—2.4
2.5—4.9	561	976	534	159	56	56	..	177	213	83	58	280	577	333	88	36	126	111	12	1	4	17	..	11	..	..	1	2.5—4.9
5.0—7.4	304	629	258	162	19	19	..	70	84	15	41	175	396	149	106	29	111	77	15	3	10	..	..	8	..	..	..	5.0—7.4
7.5—9.9	150	320	133	139	7	7	..	20	25	2	13	84	163	56	64	24	125	75	51	..	..	3	..	5	..	..	1	7.5—9.9
10.0—12.4	106	257	85	129	1	1	..	17	21	..	13	57	133	24	77	28	64	58	56	1	8	..	..	2	..	..	..	10.0—12.4
12.5—14.9	47	94	45	86	1	1	..	3	6	..	..	27	43	6	61	16	44	39	25	..	..	..	..	..	..	..	..	12.5—14.9
15.0—29.9	116	327	70	282	2	2	..	6	12	..	..	56	102	6	127	41	159	31	113	11	65	33	42	..	..	..	..	15.0—29.9
30.0—49.9	15	38	3	77	..	..	..	..	..	..	..	3	5	..	10	8	27	3	25	4	6	..	42	..	..	..	..	30.0—49.9
50 +	6	20	1	64	..	..	..	1	1	1	..	..	..	..	..	1	2	..	8	..	17	..	56	..	..	..	..	50 +
Unspecified	..	..	..	..	..	..	..	..	..	..	..	..	..	..	..	..	..	..	..	..	..	..	..	..	..	..	..	Unspecified

Table B-XII

TABLE B-XII—SAMPLE HOUSEHOLDS ENGAGED IN CULTIVATION ONLY CLASSIFIED BY SIZE OF LAND CULTIVATED AND NUMBER OF FAMILY WORKERS AND HIRED WORKERS IN RURAL AND URBAN AREAS SEPARATELY—*contd.*

(*Based on 20% sample*)

Size of land (class ranges in acres)	Total of Cultivating Households: Households	Family Worker: Males	Family Worker: Females	Hired Worker	Cultivating Households according to number of persons engaged in cultivation: 1 person: Households	1 person: Family Worker: Males	1 person: Family Worker: Females	2 persons: Households	2 persons: Family Worker: Males	2 persons: Family Worker: Females	2 persons: Hired Worker	3—5 persons: Households	3—5 persons: Family Worker: Males	3—5 persons: Family Worker: Females	3—5 persons: Hired Worker	6—10 persons: Households	6—10 persons: Family Worker: Males	6—10 persons: Family Worker: Females	6—10 persons: Hired Worker	More than 10 persons: Households	More than 10 persons: Family Worker: Males	More than 10 persons: Family Worker: Females	More than 10 persons: Hired Worker	Unspecified: Households	Unspecified: Family Worker: Males	Unspecified: Family Worker: Females	Unspecified: Hired Worker	Size of land (class ranges in acres)
1	2	3	4	5	6	7	8	9	10	11	12	13	14	15	16	17	18	19	20	21	22	23	24	25	26	27	28	1
Ghosi Anchal—																												
All Sizes	**2,111**	**3,693**	**1,346**	**1,567**	**307**	**303**	**4**	**619**	**741**	**314**	**183**	**894**	**1,858**	**706**	**702**	**193**	**671**	**258**	**400**	**31**	**120**	**64**	**275**	**67**	..	..	**7**	**All Sizes**
Less than 1	445	521	271	23	159	156	3	158	186	125	5	78	151	118	6	6	21	13	6	2	7	12	5	42	..	..	1	Less than 1
1.0—2.4	529	796	397	62	104	103	1	212	259	123	42	188	384	247	17	13	50	26	1	..	..	..	..	12	..	..	2	1.0—2.4
2.5—4.9	458	811	339	203	30	30	..	170	208	60	72	225	475	208	116	27	98	71	12	..	..	..	..	6	..	..	3	2.5—4.9
5.0—7.4	243	467	124	232	10	10	..	49	54	6	38	158	328	70	168	22	75	48	25	..	..	..	..	4	..	..	1	5.0—7.4
7.5—9.9	139	352	88	141	1	1	..	18	20	..	16	92	210	29	108	26	114	53	17	1	7	6	..	1	..	..	..	7.5—9.9
10.0—12.4	118	278	35	196	..	..	..	9	11	..	7	79	171	15	119	28	96	20	70	..	..	..	20	2	..	..	..	10.0—12.4
12.5—14.9	56	115	24	128	1	1	..	1	1	..	1	29	55	5	63	18	57	19	44	1	1	..	121	..	..	..	..	12.5—14.9
15.0—29.9	102	272	47	399	1	1	..	2	2	..	2	40	76	8	101	43	130	8	175	16	63	31	30	..	..	..	..	15.0—29.9
30.0—49.9	16	56	6	80	1	1	..	..	..	..	..	..	..	..	..	10	30	..	50	5	25	6	99	..	..	..	..	30.0—49.9
50 +	9	23	11	103	..	..	..	..	..	..	..	3	6	2	4	..	..	..	..	6	17	9	..	..	..	..	..	50 +
Unspecified	2	2	4	..	..	..	..	..	..	..	..	2	2	4	..	..	..	..	..	..	..	..	..	..	..	..	..	Unspecified
Makhdumpur Anchal—																												
All Sizes	**2,003**	**3,386**	**1,530**	**1,468**	**288**	**276**	**12**	**544**	**672**	**314**	**102**	**849**	**1,686**	**851**	**601**	**215**	**676**	**327**	**517**	**24**	**76**	**26**	**240**	**83**	..	..	**8**	**All Sizes**
Less than 1	384	428	205	17	134	128	6	132	153	103	8	70	139	91	7	2	8	5	..	..	..	..	..	46	..	..	2	Less than 1
1.0—2.4	491	698	366	69	106	101	5	186	231	113	28	171	337	221	36	9	29	27	..	..	..	..	..	19	..	..	5	1.0—2.4
2.5—4.9	524	914	491	183	30	29	1	160	203	77	40	284	563	335	119	34	119	78	23	..	..	..	..	16	..	..	1	2.5—4.9
5.0—7.4	223	457	224	156	12	12	..	49	64	16	18	128	264	125	103	33	117	83	35	..	..	..	..	1	..	..	..	5.0—7.4
7.5—9.9	105	249	102	145	3	3	..	4	6	1	1	62	129	30	79	34	106	64	65	1	5	7	..	1	..	..	..	7.5—9.9
10.0—12.4	107	231	69	206	1	1	..	5	5	1	4	75	146	32	130	24	69	24	72	2	10	12	..	..	..	..	..	10.0—12.4
12.5—14.9	40	89	33	71	..	..	..	5	6	1	3	21	42	13	34	14	41	19	34	..	..	..	..	..	..	..	..	12.5—14.9
15.0—29.9	95	236	36	370	1	1	..	1	2	..	..	35	60	2	90	52	153	27	224	6	20	7	56	..	..	..	..	15.0—29.9
30.0—49.9	24	61	..	166	1	1	..	..	..	..	..	1	1	..	3	13	34	..	64	9	25	..	99	..	..	..	..	30.0—49.9
50 +	10	23	4	85	..	..	..	2	2	2	..	2	5	2	..	..	..	..	..	6	16	..	85	..	..	..	..	50+
Unspecified	..	..	..	..	..	..	..	..	..	..	..	..	..	..	..	..	..	..	..	..	..	..	..	..	..	..	..	Unspecified
Arwal Anchal—																												
All Sizes	**2,396**	**3,858**	**1,392**	**2,506**	**411**	**398**	**13**	**659**	**797**	**293**	**228**	**902**	**1,842**	**710**	**772**	**221**	**715**	**337**	**467**	**38**	**106**	**39**	**1,019**	**165**	..	..	**20**	**All Sizes**
Less than 1	548	566	242	73	206	199	7	168	197	123	16	72	132	91	22	9	34	17	8	2	4	4	20	91	..	..	7	Less than 1
1.0—2.4	593	835	374	201	137	131	6	223	280	113	53	182	373	219	60	14	50	35	7	1	1	1	75	36	..	..	6	1.0—2.4
2.5—4.9	548	936	408	371	50	50	..	178	215	52	89	252	506	241	165	47	159	115	47	2	6	..	65	19	..	..	5	2.5—4.9
5.0—7.4	321	619	184	759	10	10	..	65	79	3	48	190	414	120	173	33	99	60	62	10	17	1	475	13	..	..	1	5.0—7.4
7.5—9.9	138	319	77	296	1	1	..	11	12	..	10	88	186	25	115	31	109	49	61	4	11	3	110	3	..	..	..	7.5—9.9
10.0—12.4	91	216	45	180	2	2	..	12	12	1	11	46	96	8	75	25	89	24	61	5	17	12	33	1	..	..	..	10.0—12.4
12.5—14.9	45	123	43	171	1	1	..	..	..	..	..	24	47	6	43	14	48	26	31	6	27	11	97	..	..	..	..	12.5—14.9
15.0—29.9	94	214	18	379	3	3	..	1	1	..	1	45	54	..	110	39	107	11	144	6	19	7	124	..	..	..	..	15.0—29.9
30.0—49.9	12	24	..	64	..	..	..	..	..	..	..	3	4	..	9	7	16	..	35	2	4	..	20	..	..	..	..	30.0—49.9
50 +	5	6	1	12	1	1	..	1	1	1	..	..	..	..	..	2	4	..	11	..	..	..	..	1	..	..	1	50 +
Unspecified	1	..	..	..	..	..	..	..	..	..	..	..	..	..	..	..	..	..	..	..	..	..	..	..	..	..	..	Unspecified
Karpi Anchal																												
All Sizes	**1,988**	**3,364**	**1,443**	**1,628**	**237**	**230**	**7**	**571**	**679**	**299**	**164**	**873**	**1,774**	**784**	**730**	**193**	**588**	**317**	**445**	**27**	**93**	**36**	**287**	**87**	..	..	**2**	**All Sizes**
Less than 1	324	371	215	20	100	97	3	117	129	65	10	74	131	104	10	4	14	13	..	..	..	..	..	29	..	..	..	Less than 1
1.0—2.4	493	711	354	62	96	94	2	108	242	119	35	160	329	199	17	12	39	30	6	1	7	4	..	26	..	..	1	1.0—2.4
2.5—4.9	464	780	449	215	34	33	1	155	191	73	46	222	452	288	77	27	85	75	27	5	19	12	65	21	..	..	..	2.5—4.9
5.0—7.4	262	511	189	300	4	3	1	66	79	10	43	158	337	117	190	26	89	59	34	2	3	2	32	6	..	..	1	5.0—7.4
7.5—9.9	141	284	91	195	1	1	..	25	28	2	20	88	187	38	107	23	63	51	51	2	5	..	17	2	..	..	..	7.5—9.9
10.0—12.4	103	240	74	206	1	1	..	7	7	..	7	71	142	22	131	20	73	41	32	4	17	11	36	..	..	..	..	10.0—12.4
12.5—14.9	44	98	25	81	..	..	..	1	1	..	1	27	56	8	42	13	39	17	28	1	2	..	10	2	..	..	..	12.5—14.9
15.0—29.9	128	300	45	377	1	1	..	2	2	..	2	66	128	7	139	53	151	31	189	5	18	7	47	1	..	..	..	15.0—29.9
30.0—49.9	25	59	..	154	..	..	..	..	..	..	..	6	9	..	17	13	33	..	65	6	17	..	72	..	..	..	..	30.0—49.9
50 +	4	10	1	18	..	..	..	..	..	..	..	1	3	1	..	2	2	..	10	1	5	..	8	..	..	..	..	50 +
Unspecified	..	..	..	..	..	..	..	..	..	..	..	..	..	..	..	..	..	..	..	..	..	..	..	..	..	..	..	Unspecified

Table B-XII

TABLE B-XII—SAMPLE HOUSEHOLDS ENGAGED IN CULTIVATION ONLY CLASSIFIED BY SIZE OF LAND CULTIVATED AND NUMBER OF FAMILY WORKERS AND HIRED WORKERS IN RURAL AND URBAN AREAS SEPARATELY—*contd.*

(*Based on 20% sample*)

Size of land (class ranges in acres)	Total of Cultivating Households: Households	Family Worker: Males	Family Worker: Females	Hired Worker	Cultivating Households according to number of persons engaged in cultivation — 1 person: Households	1 person: Family Worker: Males	1 person: Family Worker: Females	2 persons: Households	2 persons: Family Worker: Males	2 persons: Family Worker: Females	2 persons: Hired Worker	3—5: Households	3—5: Family Worker: Males
1	2	3	4	5	6	7	8	9	10	11	12	13	14
												Darjeeling Anchal—	
All Sizes	1,260	2,014	1,121	834	154	147	7	407	478	292	44	531	968
Less than 1	334	415	320	15	67	62	5	149	164	130	4	99	164
1.0—2.4	247	369	230	23	35	33	2	102	118	77	9	93	180
2.5—4.9	275	434	250	89	33	33	..	97	116	60	18	133	249
5.0—7.4	175	342	167	96	12	12	..	39	50	29	8	101	198
7.5—9.9	75	151	65	96	2	2	..	9	12	4	2	48	84
10.0—12.4	44	87	32	73	1	1	..	4	5	1	2	24	41
12.5—14.9	24	53	15	60	..	..	..	3	6	..	..	34	20
15.0—29.9	60	110	31	188	3	3	..	4	7	..	1	29	28
30.0—49.9	23	46	1	172	1	1	..	..	..	..	..	2	2
50 +	3	7	..	25	..	..	..	..	..	..	..	1	2
Unspecified	..	..	..	..	..	..	..	..	..	..	..	..	..
												Haspora Anchal—	
All Sizes	1,181	1,878	980	796	178	168	10	341	392	201	89	501	949
Less than 1	219	238	121	6	84	79	5	72	83	69	1	34	62
1.0—2.4	277	375	200	53	63	60	3	130	145	77	38	76	152
2.5—4.9	273	438	272	79	22	21	1	83	99	48	19	144	281
5.0—7.4	181	345	260	109	7	6	1	44	52	14	22	105	209
7.5—9.9	99	178	88	106	..	..	..	5	5	1	4	71	123
10.0—12.4	61	138	61	124	1	1	..	3	3	1	2	39	71
12.5—14.9	16	29	5	34	..	..	..	2	2	..	2	11	18
15.0—29.9	47	107	23	182	..	..	..	2	3	..	1	15	31
30.0—49.9	13	24	..	76	..	..	..	..	..	..	..	2	1
50 +	4	6	..	27	1	1	..	..	..	..	..	1	1
Unspecified	..	..	..	..	..	..	..	..	..	..	..	..	..
												Goh Anchal	
All Sizes	1,761	2,920	1,474	857	270	261	9	474	573	274	101	724	1,456
Less than 1	179	186	107	28	61	57	4	44	45	34	9	31	62
1.0—2.4	342	457	248	36	75	72	3	125	153	86	11	98	191
2.5—4.9	338	490	299	35	63	62	1	119	139	82	17	126	251
5.0—7.4	345	600	308	93	49	48	1	100	123	52	25	159	338
7.5—9.9	142	255	158	62	11	11	..	33	44	10	12	67	124
10.0—12.4	136	294	106	93	6	6	..	26	35	8	9	81	180
12.5—14.9	60	133	64	42	2	2	..	9	12	2	4	40	87
15.0—29.9	157	359	139	239	2	2	.	18	22	..	14	92	173
30.0—49.9	44	104	28	120	..	..	..	..	..	..	..	27	46
50 +	18	42	17	109	1	1	..	..	..	..	..	3	4
Unspecified	..	..	..	..	..	..	..	..	..	..	..	..	..
												Nabinagar Anchal—	
All Sizes	1,915	3,301	938	1,227	353	348	5	563	715	196	215	748	1,600
Less than 1	163	160	69	11	72	71	1	44	45	37	6	24	44
1.0—2.4	304	407	169	26	108	107	1	69	125	71	14	63	131
2.5—4.9	354	531	236	68	82	81	1	136	175	61	36	115	239
5.0—7.4	297	492	184	98	50	48	2	109	144	39	44	117	251
7.5—9.9	158	280	76	76	16	16	..	50	67	8	25	79	174
10.0—12.4	158	302	64	118	13	13	..	61	81	1	40	67	151
12.5—14.9	83	167	31	82	4	4	..	21	24	.	18	49	106
15.0—29.9	297	698	96	447	6	6	..	41	52	.	30	189	415
30.0—49.9	77	196	12	205	1	1	..	2	2	..	2	40	81
50 +	24	68	1	96	1	1	..	..	..	..	..	5	8
Unspecified	..	..	..	..	..	..	..	..	..	..	..	..	..

Table B-XII

OF LAND CULTIVATED AND NUMBER OF FAMILY WORKERS AND HIRED WORKERS IN AREAS SEPARATELY—*contd.*

20% *sample*)

Cultivating Households according to number of persons engaged in cultivation — 2 persons: Family Worker: Females	2 persons: Hired Worker	6—10 persons: Households	6—10 persons: Family Worker: Males	6—10 persons: Family Worker: Females	6—10 persons: Hired Worker	More than 10 persons: Households	More than 10 persons: Family Worker: Males	More than 10 persons: Family Worker: Females	More than 10 persons: Hired Worker	Unspecified: Households	Unspecified: Family Worker: Males	Unspecified: Family Worker: Females	Unspecified: Hired Worker	Size of land (class ranges in acres)
15	16	17	18	19	20	21	22	23	24	25	26	27	28	1
														Rural
596	347	127	360	206	296	17	61	20	147	24	..	..	..	**All Sizes**
158	11	8	25	27	..	..	..	..	..	11	..	..	..	Less than 1
132	10	11	38	29	4	..	..	..	..	6	..	..	..	1.0—2.4
158	63	11	36	32	8	..	..	..	..	1	..	..	..	2.5—4.9
97	83	20	75	46	8	1	7	4	..	2	..	..	..	5.0—7.4
30	60	15	48	25	28	1	5	6	..	..	..	..	..	7.5—9.9
10	39	12	35	15	32	1	5	6	..	2	..	..	..	10.0—12.4
4	22	11	27	11	38	..	..	..	..	..	..	..	..	12.5—14.9
7	49	30	60	20	130	2	12	4	8	1	..	..	..	15.0—29.9
..	8	8	14	1	41	11	29	..	123	1	..	..	..	30.0—49.9
..	2	1	2	..	7	1	3	..	16	..	..	..	..	50 +
..	..	..	..	..	..	..	..	..	..	..	..	..	..	Unspecified
														Rural
512	368	108	318	231	200	13	51	26	130	40	..	..	9	**All Sizes**
53	2	5	14	13	3	..	..	..	..	24	..	..	..	Less than 1
102	11	6	18	18	..	..	..	..	..	2	..	..	4	1.0—2.4
188	47	12	37	35	8	..	..	..	..	12	..	..	5	2.5—4.9
107	79	24	78	78	8	..	..	..	..	1	..	..	..	5.0—7.4
42	92	13	45	39	10	1	5	6	..	..	..	..	..	7.5—9.9
18	58	15	47	33	24	2	16	9	40	1	..	..	..	10.0—12.4
2	25	3	9	3	7	..	..	..	..	..	..	..	..	12.5—14.9
..	44	20	50	12	80	7	23	11	57	..	..	..	..	15.0—29.9
..	8	10	20	..	60	1	3	..	8	..	..	..	..	30.0—49.9
..	2	..	..	..	..	2	4	..	25	..	..	..	..	50 +
..	..	..	..	..	..	..	..	..	..	..	..	..	..	Unspecified
														Rural
740	454	167	548	375	213	16	82	76	80	110	..	..	9	**All Sizes**
35	1	6	16	17	17	2	6	17	..	35	..	..	1	Less than 1
132	15	11	41	27	7	..	..	..	..	33	..	..	3	1.0—2.4
181	15	11	31	31	2	1	7	4	..	18	..	..	1	2.5—4.9
188	59	23	77	59	7	1	14	8	..	13	..	..	2	5.0—7.4
73	35	24	73	75	5	1	3	..	9	6	..	..	1	7.5—9.9
61	71	20	73	37	13	..	..	..	..	3	..	..	..	10.0—12.4
30	38	9	32	32	..	..	..	..	..	..	..	..	..	12.5—14.9
35	149	39	135	73	69	4	27	31	6	2	..	..	1	15.0—29.9
2	65	15	48	15	50	2	10	11	5	..	..	..	..	30.0—49.9
3	6	9	22	9	43	5	15	5	60	..	..	..	..	50 +
..	..	..	..	..	..	..	..	..	..	..	..	..	..	Unspecified
														Rural
498	634	166	585	204	343	10	53	35	26	75	..	..	9	**All Sizes**
31	5	..	..	..	..	..	..	..	..	23	..	..	..	Less than 1
83	6	11	44	26	3	..	..	..	..	23	..	..	3	1.0—2.4
143	23	10	30	25	7	1	6	6	..	10	..	..	2	2.5—4.9
113	48	13	49	39	5	..	..	..	..	8	..	..	1	5.0—7.4
55	48	6	23	13	1	..	..	..	..	7	..	..	2	7.5—9.9
23	63	15	50	36	15	1	7	4	..	1	..	..	..	10.0—12.4
14	52	9	33	17	12	..	..	..	..	..	..	..	..	12.5—14.9
32	290	52	195	39	114	6	30	25	12	3	..	..	1	15.0—29.9
3	85	33	111	9	108	1	1	..	10	..	..	..	..	30.0—49.9
1	14	17	50	..	78	1	9	..	4	..	..	..	..	50 +
..	..	..	..	..	..	..	..	..	..	..	..	..	..	Unspecified

TABLE B-XII—SAMPLE HOUSEHOLDS ENGAGED IN CULTIVATION ONLY CLASSIFIED BY SIZE OF LAND CULTIVATED AND NUMBER OF FAMILY WORKERS AND HIRED WORKERS IN RURAL AND URBAN AREAS SEPARATELY—*contd.*

(*Based on 20% sample*)

Size of land (class ranges in acres)	Total of Cultivating Households				Cultivating Households according to number of persons engaged in Cultivation								
					1 person			2 persons				3—5 persons	
	Households	Family Worker		Hired Worker	Households	Family Worker		Households	Family Worker		Hired Worker	Households	Family Worker
		Males	Females			Males	Females		Males	Females			Males
1	2	3	4	5	6	7	8	9	10	11	12	13	14
													Kutumba Anchal—
All Sizes	**1,214**	**1,907**	**597**	**869**	**235**	**232**	**3**	**381**	**492**	**147**	**123**	**435**	**904**
Less than 1	159	151	66	12	59	57	2	50	55	41	4	18	39
1.0—2.4	259	321	140	36	77	77	..	96	119	56	17	57	119
2.5—4.9	267	426	185	133	44	43	1	105	138	35	37	94	201
5.0—7.4	169	277	93	75	26	26	..	61	84	6	32	69	135
7.5—9.9	89	158	41	99	11	11	..	25	33	5	12	43	87
10.0—12.4	102	200	33	99	8	8	..	26	37	2	13	61	128
12.5—14.9	31	64	10	31	4	4	..	3	3	..	3	20	46
15.0—29.9	117	247	23	301	5	5	..	14	21	2	5	66	134
30.0—49.9	17	48	3	46	1	1	..	1	2	..	..	5	12
50+	3	13	..	37	..	..	..	..	..	..	..	1	1
Unspecified	1	2	3	..	..	..	..	..	..	..	..	1	2
													Aurangabad Anchal—
All Sizes	**1,085**	**1,709**	**656**	**593**	**210**	**206**	**4**	**311**	**386**	**156**	**80**	**423**	**846**
Less than 1	66	64	26	4	37	35	2	15	15	14	1	3	7
1.0—2.4	153	158	63	12	65	63	2	53	58	43	5	14	29
2.5—4.9	194	250	124	30	48	48	..	70	86	40	14	57	102
5.0—7.4	213	335	177	46	28	28	..	85	104	47	19	90	185
7.5—9.9	106	175	99	38	13	13	..	26	33	7	12	54	105
10.0—12.4	86	140	45	54	9	9	..	36	52	4	16	35	67
12.5—14.9	45	110	29	33	1	1	..	6	8	..	4	30	69
15.0—29.9	163	351	80	209	8	8	..	18	26	1	9	109	219
30.0—49.9	41	100	9	96	1	1	..	2	4	..	..	26	55
50+	18	26	4	71	..	..	..	..	..	..	..	5	8
Unspecified	..	..	..	..	..	..	..	..	..	..	..	..	..
													Deo Anchal—
All Sizes	**1,159**	**1,779**	**474**	**604**	**329**	**326**	**3**	**365**	**498**	**136**	**96**	**356**	**764**
Less than 1	135	157	35	9	80	80	..	30	40	15	5	13	30
1.0—2.4	267	316	112	24	113	111	2	94	123	49	16	36	73
2.5—4.9	299	420	157	139	82	82	..	115	149	53	28	81	164
5.0—7.4	166	275	72	65	28	27	1	61	88	11	23	67	142
7.5—9.9	64	122	26	37	4	4	..	26	40	3	9	30	71
10.0—12.4	76	159	29	70	8	8	..	17	25	1	8	42	96
12.5—14.9	27	58	17	25	..	..	..	6	9	1	2	18	36
15.0—29.9	93	196	24	141	12	12	..	12	18	2	4	57	127
30.0—49.9	21	49	1	54	1	1	..	3	5	..	1	10	21
50+	11	27	1	40	1	1	..	1	1	1	..	2	4
Unspecified	..	..	..	..	..	..	..	..	..	..	..	..	..
													Rafiganj Anchal—
All Sizes	**1,945**	**3,266**	**1,418**	**1,515**	**296**	**286**	**10**	**542**	**664**	**267**	**153**	**787**	**1,605**
Less than 1	187	210	103	46	71	66	5	52	56	43	5	35	73
1.0—2.4	342	448	240	56	84	81	3	128	154	80	22	84	164
2.5—4.9	396	578	298	84	78	77	1	135	171	69	30	142	282
5.0—7.4	352	571	304	165	49	48	1	109	137	44	37	158	317
7.5—9.9	189	359	160	288	7	7	..	59	70	21	27	100	218
10.0—12.4	133	262	96	88	5	5	..	35	47	6	17	75	165
12.5—14.9	49	111	36	51	..	..	..	10	12	2	6	29	59
15.0—29.9	200	471	143	329	1	1	..	12	15	2	7	136	285
30.0—49.9	71	187	34	234	..	..	..	2	2	..	2	24	36
50+	26	69	4	174	1	1	..	..	..	..	..	4	6
Unspecified	..	..	..	..	..	..	..	..	..	..	..	..	..

Size of land (class ranges in acres)	6—10 persons						More than 10 persons				Unspecified			
	Worker		Households	Family Worker		Hired Worker	Households	Family Worker		Hired Worker	Households	Family Worker		Hired Worker
	Females	Hired Worker		Males	Females			Males	Females			Males	Females	
1	15	16	17	18	19	20	21	22	23	24	25	26	27	28
														Rural
All Sizes	**324**	**354**	**77**	**246**	**106**	**175**	**8**	**33**	**17**	**200**	**78**	..	..	**17**
Less than 1	23	8	..	..	..	..	..	..	..	..	32	..	..	..
1.0—2.4	77	5	2	6	7	..	..	..	..	..	27	..	..	14
2.5—4.9	114	16	12	39	33	10	2	5	2	70	10	..	..	..
5.0—7.4	65	40	8	32	22	..	..	..	..	..	5	..	..	3
7.5—9.9	16	48	7	24	15	9	1	3	5	30	2	..	..	..
10.0—12.4	16	80	5	19	8	6	1	8	7	..	1	..	..	..
12.5—14.9	4	24	3	11	6	4	..	..	..	..	1	..	..	..
15.0—29.9	6	121	30	82	12	110	2	5	3	65	..	..	..	..
30.0—49.9	..	10	10	33	3	36	..	..	..	..	..	..	..	..
50+	..	2	..	..	..	..	2	12	..	35	..	..	..	..
Unspecified	3	..	..	..	..	..	..	..	..	..	..	..	..	..
														Rural
All Sizes	**350**	**348**	**83**	**263**	**142**	**147**	**2**	**8**	**4**	**10**	**56**	..	..	**8**
Less than 1	5	..	2	7	5	2	..	..	..	..	9	..	..	1
1.0—2.4	13	5	2	8	5	..	..	..	..	..	19	..	..	2
2.5—4.9	70	15	4	14	14	..	..	..	..	..	15	..	..	1
5.0—7.4	109	26	6	18	21	..	..	..	..	..	4	..	..	1
7.5—9.9	70	15	7	23	22	..	1	1	..	10	5	..	..	1
10.0—12.4	34	31	4	12	7	5	..	..	..	..	2	..	..	2
12.5—14.9	14	26	8	32	15	3	..	..	..	..	..	..	..	..
15.0—29.9	34	158	27	98	45	42	..	..	..	..	1	..	..	..
30.0—49.9	1	58	11	33	4	38	1	7	4	..	..	..	..	..
50+	..	14	12	18	4	57	..	..	..	..	1	..	..	..
Unspecified	..	..	..	..	..	..	..	..	..	..	..	..	..	..
														Rural
All Sizes	**258**	**258**	**52**	**170**	**71**	**104**	**8**	**21**	**6**	**144**	**49**	..	..	**2**
Less than 1	16	..	2	7	4	4	..	..	..	..	10	..	..	..
1.0—2.4	53	2	4	9	8	5	..	..	..	..	20	..	..	1
2.5—4.9	86	24	8	24	18	11	1	1	..	75	12	..	..	1
5.0—7.4	53	37	5	18	7	5	..	..	..	..	5	..	..	..
7.5—9.9	17	22	3	7	6	6	..	..	..	..	1	..	..	..
10.0—12.4	13	46	7	22	9	8	2	8	6	8	..	..	..	..
12.5—14.9	5	23	3	13	11	..	..	..	..	..	..	..	..	..
15.0—29.9	14	84	8	29	8	17	3	10	..	36	1	..	..	..
30.0—49.9	1	18	6	21	..	25	1	1	..	10	..	..	..	..
50+	..	2	6	20	..	23	1	1	..	15	..	..	..	..
Unspecified	..	..	..	..	..	..	..	..	..	..	..	..	..	..
														Rural
All Sizes	**758**	**509**	**183**	**604**	**324**	**378**	**28**	**107**	**59**	**456**	**109**	..	..	**19**
Less than 1	46	1	3	13	8	..	1	2	1	40	25	..	..	..
1.0—2.4	126	8	12	47	30	5	1	2	1	10	33	..	..	11
2.5—4.9	185	25	14	46	42	4	1	2	1	20	26	..	..	5
5.0—7.4	195	67	21	64	62	18	2	5	2	40	13	..	..	3
7.5—9.9	92	46	16	55	42	3	4	9	5	212	3	..	..	..
10.0—12.4	51	59	14	45	39	12	..	..	..	..	4	..	..	..
12.5—14.9	11	30	9	36	20	5	1	4	3	10	..	..	..	..
15.0—29.9	46	200	39	124	61	97	8	46	34	25	4	..	..	..
30.0—49.9	6	60	41	130	16	158	4	19	12	14	..	..	..	..
50+	..	13	14	44	4	76	6	18	..	85	1	..	..	..
Unspecified	..	..	..	..	..	..	..	..	..	..	..	..	..	..

TABLE B-XII—SAMPLE HOUSEHOLDS ENGAGED IN CULTIVATION ONLY CLASSIFIED BY SIZE OF LAND CULTIVATED AND NUMBER OF FAMILY WORKERS AND HIRED WORKERS IN RURAL AND URBAN AREAS SEPARATELY—*contd.*

(*Based on 20% sample*)

Size of land (class ranges in acres)	Total of Cultivating Households				Cultivating Households according to number of persons engaged in Cultivation								
					1 person			2 persons				3—5 persons	
	Households	Family Worker		Hired Worker	Households	Family Worker		Households	Family Worker		Hired Worker	Households	Family Worker
		Males	Females			Males	Females		Males	Females			Males
1	2	3	4	5	6	7	8	9	10	11	12	13	14
													Obra Anchal—
All Sizes	**1,369**	**2,256**	**610**	**1,154**	**273**	**269**	**4**	**363**	**465**	**148**	**113**	**541**	**1,106**
Less than 1	139	128	34	2	78	75	3	29	30	26	2	8	23
1.0—2.4	237	289	101	30	83	83	..	97	115	56	23	41	85
2.5—4.9	276	425	183	71	61	61	..	88	117	37	22	110	220
5.0—7.4	231	397	139	109	28	28	..	77	110	19	25	111	229
7.5—9.9	120	225	55	98	13	13	..	31	43	3	16	62	126
10.0—12.4	113	217	37	133	5	5	..	29	34	6	18	68	146
12.5—14.9	60	134	7	100	1	1	..	7	9	1	4	37	79
15.0—29.9	149	323	46	406	2	2	..	5	7	..	3	92	177
30.0—49.9	38	96	7	152	2	1	1	..	..	..	..	11	19
50 +	6	22	1	53	..	..	..	..	..	..	..	1	2
Unspecified	..	..	..	..	..	..	..	..	..	..	..	..	..
													Madanpur Anchal—
All Sizes	**1,337**	**2,049**	**719**	**816**	**231**	**229**	**2**	**421**	**522**	**213**	**107**	**478**	**968**
Less than 1	179	170	59	12	75	73	2	49	59	35	4	16	31
1.0—2.4	303	386	190	28	72	72	..	119	145	79	14	74	152
2.5—4.9	316	482	201	65	49	49	..	131	171	65	26	113	239
5.0—7.4	210	336	129	98	23	23	..	71	83	24	35	97	208
7.5—9.9	87	159	54	63	2	2	..	25	32	7	11	44	86
10.0—12.4	81	159	30	103	6	6	..	12	12	3	9	50	101
12.5—14.9	36	74	10	55	..	..	..	5	6	..	4	27	57
15.0—29.9	91	208	37	208	2	2	..	7	10	..	4	49	82
30.0—49.9	27	62	9	108	..	..	..	2	4	..	..	8	12
50 +	7	13	..	76	2	2	..	..	..	..	..	..	..
Unspecified	..	..	..	..	..	..	..	..	..	..	..	..	..
													Barun Anchal—
All Sizes	**1,119**	**1,886**	**543**	**689**	**230**	**223**	**7**	**320**	**431**	**88**	**121**	**417**	**909**
Less than 1	67	54	16	8	28	28	..	13	16	9	1	4	9
1.0—2.4	164	197	57	19	74	73	1	48	59	26	11	27	58
2.5—4.9	218	318	123	42	61	57	4	84	114	34	20	63	126
5.0—7.4	201	298	97	68	42	40	2	73	102	12	32	68	140
7.5—9.9	97	203	72	41	9	9	..	28	41	6	9	51	123
10.0—12.4	129	241	66	107	10	10	..	42	57	1	26	57	129
12.5—14.9	38	83	19	35	1	1	..	9	11	..	7	23	49
15.0—29.9	144	324	54	225	2	2	..	20	28	..	12	98	224
30.0—49.9	45	122	26	88	3	3	..	3	3	..	3	20	41
50 +	16	46	13	56	..	..	..	..	..	..	..	6	10
Unspecified	..	..	..	..	..	..	..	..	..	..	..	..	..
													SHAHABAD DISTRICT—
All Sizes	**56,410**	**96,958**	**30,437**	**27,927**	**12,635**	**12,184**	**451**	**17,762**	**23,738**	**7,231**	**4,555**	**20,322**	**46,415**
Less than 1	7,069	8,020	3,563	239	3,092	2,924	168	2,227	2,650	1,730	74	1,006	2,108
1.0—2.4	10,749	14,791	6,313	811	3,719	3,552	167	3,921	5,074	2,412	356	2,474	5,421
2.5—4.9	12,885	20,871	8,175	2,334	3,167	3,096	71	4,817	6,632	2,014	988	4,204	9,451
5.0—7.4	9,031	16,817	5,651	3,234	1,420	1,393	27	3,148	4,423	752	1,121	3,764	8,906
7.5—9.9	4,420	8,932	2,494	2,560	445	437	8	1,416	1,960	174	698	2,139	5,184
10.0—12.4	3,568	7,462	1,642	2,711	310	305	5	991	1,299	80	603	1,876	4,547
12.5—14.9	1,984	4,357	789	1,989	148	146	2	439	587	31	260	1,146	2,703
15.0—29.9	4,969	11,577	1,519	8,129	248	245	3	692	942	33	409	2,997	6,664
30.0—49.9	1,312	3,137	223	3,869	62	62	..	93	147	3	36	599	1,190
50 +	423	994	68	2,051	24	24	..	18	24	2	10	117	241
Unspecified	..	..	..	..	..	..	..	..	..	..	..	..	..

Size of land (class ranges in acres)	Cultivating Households according to number of persons engaged in Cultivation													
	1 person		2 persons				3—5 persons				6—10 persons			
	Family Worker	Hired Worker	Households	Family Worker		Hired Worker	Households	Family Worker		Hired Worker	Households	Family Worker		Hired Worker
	Females			Males	Females			Males	Females			Males	Females	
1	15	16	17	18	19	20	21	22	23	24	25	26	27	28
Rural														
All Sizes	**334**	**553**	**118**	**350**	**114**	**344**	**15**	**66**	**10**	**142**	**59**	..	..	**2**
Less than 1	5	..	..	..	..	..	..	..	..	..	24	..	..	..
1.0—2.4	45	7	1	6	..	..	..	..	..	..	15	..	..	..
2.5—4.9	122	45	8	27	24	4	..	..	..	..	9	..	..	..
5.0—7.4	89	82	9	25	25	2	1	5	6	..	5	..	..	..
7.5—9.9	31	61	13	43	21	20	..	..	..	..	1	..	..	1
10.0—12.4	20	89	10	32	11	25	..	..	..	..	1	..	..	1
12.5—14.9	2	65	12	45	4	31	..	..	..	..	3	..	..	..
15.0—29.9	17	179	44	113	25	175	5	24	4	49	1	..	..	..
30.0—49.9	2	25	20	57	4	83	5	19	..	44	..	..	..	..
50 +	1	..	1	2	..	4	4	18	..	49	..	..	..	..
Unspecified	..	..	..	..	..	..	..	..	..	..	..	..	..	..
Rural														
All Sizes	**376**	**397**	**93**	**300**	**124**	**201**	**7**	**30**	**4**	**76**	**107**	..	..	**35**
Less than 1	19	5	2	7	3	3	..	..	..	..	37	..	..	..
1.0—2.4	98	12	5	17	13	1	..	..	..	..	33	..	..	1
2.5—4.9	115	37	7	23	21	..	..	..	..	..	16	..	..	2
5.0—7.4	90	55	8	22	15	7	..	..	..	..	11	..	..	1
7.5—9.9	26	45	10	39	21	6	..	..	..	..	6	..	..	1
10.0—12.4	13	71	11	40	14	23	..	..	..	..	2	..	..	..
12.5—14.9	6	42	4	11	4	9	..	..	..	..	..	..	..	..
15.0—29.9	9	109	32	105	28	92	1	9	..	3	..	..	..	..
30.0—49.9	..	21	12	33	5	47	4	13	4	40	1	..	..	..
50 +	..	..	2	3	..	13	2	8	..	33	1	..	..	30
Unspecified	..	..	..	..	..	..	..	..	..	..	..	..	..	..
Rural														
All Sizes	**261**	**362**	**90**	**296**	**169**	**159**	**6**	**27**	**18**	**33**	**56**	..	..	**14**
Less than 1	7	..	1	1	..	6	..	..	..	..	21	..	..	1
1.0—2.4	25	6	2	7	5	..	..	..	..	..	13	..	..	2
2.5—4.9	65	19	6	21	20	..	..	..	..	..	4	..	..	3
5.0—7.4	67	28	5	16	16	..	..	..	..	..	13	..	..	8
7.5—9.9	40	22	9	30	26	10	..	..	..	..	..	..	..	..
10.0—12.4	26	53	15	40	33	28	1	5	6	..	4	..	..	..
12.5—14.9	11	24	5	22	8	4	..	..	..	..	..	..	..	..
15.0—29.9	16	160	23	70	38	53	..	..	..	..	1	..	..	..
30.0—49.9	1	37	17	64	18	35	2	11	7	13	..	..	..	..
50 +	3	13	7	25	5	23	3	11	5	20	..	..	..	..
Unspecified	..	..	..	..	..	..	..	..	..	..	..	..	..	..
ALL RURAL AREAS														
All Sizes	**05,391**	**12,882**	**3,751**	**13,035**	**6,480**	**6,405**	**391**	**1,586**	**885**	**3,781**	**1,549**	..	..	**304**
Less than 1	1,369	90	93	317	279	28	4	21	17	8	647	..	..	39
1.0—2.4	3,114	252	193	676	564	55	14	68	56	97	428	..	..	51
2.5—4.9	4,794	835	450	1,581	1,207	160	27	111	89	256	220	..	..	95
5.0—7.4	3,286	1,392	550	1,956	1,469	292	35	139	117	371	114	..	..	58
7.5—9.9	1,350	1,260	337	1,225	866	323	27	126	96	255	56	..	..	24
10.0—12.4	689	1,607	335	1,185	776	348	27	126	92	132	29	..	..	21
12.5—14.9	306	1,288	210	784	377	247	26	137	73	190	15	..	..	4
15.0—29.9	421	4,663	900	3,319	799	2,161	100	407	263	885	32	..	..	11
30.0—49.9	52	1,255	495	1,532	126	1,851	58	206	42	726	5	..	..	1
50 +	9	240	188	460	17	940	73	245	40	861	3	..	..	..
Unspecified	..	..	..	..	..	..	..	..	..	..	..	..	..	..

TABLE B-XII—SAMPLE HOUSEHOLDS ENGAGED IN CULTIVATION ONLY CLASSIFIED BY SIZE OF LAND CULTIVATED AND NUMBER OF FAMILY WORKERS AND HIRED WORKERS IN RURAL AND URBAN AREAS SEPARATELY—*contd.*

(Based on 20% sample)

Size of land (class ranges in acres)	Total of Cultivating Households				Cultivating Households according to number of persons engaged in Cultivation									
					1 person			2 persons				3—5		
	Households	Family Worker		Hired Worker	Households	Family Worker		Households	Family Worker		Hired Worker	Households	Family Worker	
		Males	Females			Males	Females		Males	Females			Males	Females
1	2	3	4	5	6	7	8	9	10	11	12	13	14	15
Arrah Anchal—														
All Sizes	**1,153**	**1,779**	**189**	**425**	**409**	**406**	**3**	**381**	**566**	**59**	**137**	**318**	**737**	**110**
Less than 1	134	141	25	7	91	91	..	26	34	17	1	9	16	8
1.0—2.4	210	248	37	15	123	121	2	61	92	21	9	17	35	9
2.5—4.9	285	399	59	51	113	112	1	116	189	12	31	48	91	6
5.0—7.4	178	295	37	63	49	49	..	66	97	5	30	58	146	21
7.5—9.9	139	243	21	78	18	18	..	68	97	2	37	51	121	12
10.0—12.4	78	147	5	52	10	10	..	25	32	1	17	42	101	2
12.5—14.9	43	95	..	46	3	3	..	10	15	..	5	30	77	1
15.0—29.9	72	180	2	94	1	1	..	9	10	1	7	52	128	..
30.0—49.9	9	24	..	15	..	..	..	..	..	..	..	7	16	..
50 +	5	7	3	4	1	1	..	..	..	..	..	4	6	..
Unspecified	..	..	..	..	..	..	..	..	..	..	..	..	..	..
Udwantnagar Anchal—														
All Sizes	**1,221**	**1,947**	**477**	**640**	**282**	**275**	**7**	**411**	**540**	**124**	**158**	**386**	**873**	**226**
Less than 1	164	154	77	5	71	70	1	59	65	53	..	13	16	20
1.0—2.4	163	205	59	15	69	64	5	45	58	25	7	32	78	29
2.5—4.9	234	354	109	40	76	76	..	87	129	24	21	56	128	69
5.0—7.4	223	361	109	75	38	37	1	94	134	16	38	71	153	55
7.5—9.9	127	227	46	71	14	14	..	54	69	4	35	49	120	27
10.0—12.4	115	228	35	99	5	5	..	40	44	1	35	62	155	11
12.5—14.9	57	114	20	52	4	4	..	14	18	1	9	29	64	7
15.0—29.9	116	254	22	188	5	5	..	17	21	..	13	66	145	8
30.0—49.9	20	48	..	88	..	..	..	1	2	..	..	6	12	..
50 +	2	2	..	7	..	..	..	..	..	..	..	2	2	..
Unspecified	..	..	..	..	..	..	..	..	..	..	..	..	..	..
Koilwar Anchal—														
All Sizes	**1,248**	**2,020**	**355**	**413**	**407**	**401**	**6**	**418**	**631**	**95**	**110**	**352**	**807**	**190**
Less than 1	141	146	24	24	92	89	3	23	31	12	3	12	26	9
1.0—2.4	211	290	66	16	95	94	1	67	100	28	6	42	86	33
2.5—4.9	356	552	113	59	128	126	2	134	209	40	19	86	198	61
5.0—7.4	224	397	64	66	56	56	..	88	134	10	32	68	171	33
7.5—9.9	124	239	54	63	13	13	..	46	73	3	16	59	135	42
10.0—12.4	74	135	27	50	11	11	..	29	39	2	17	27	61	5
12.5—14.9	34	70	5	29	3	3	..	11	15	..	7	17	33	5
15.0—29.9	63	138	1	62	8	8	..	16	22	..	10	32	82	1
30.0—49.9	20	52	1	34	1	1	..	4	8	..	..	9	15	1
50 +	1	1	..	10	..	..	..	..	..	..	..	..	..	..
Unspecified	..	..	..	..	..	..	..	..	..	..	..	..	..	..
Sandesh Anchal—														
All Sizes	**1,306**	**2,134**	**704**	**489**	**329**	**318**	**11**	**399**	**541**	**166**	**91**	**448**	**1,012**	**390**
Less than 1	222	236	126	6	91	87	4	69	83	55	..	33	62	59
1.0—2.4	247	338	131	14	84	78	6	87	119	52	3	61	130	70
2.5—4.9	310	496	191	45	91	90	1	98	141	37	18	102	221	121
5.0—7.4	184	325	122	67	28	28	..	68	100	13	23	71	161	77
7.5—9.9	117	241	73	80	11	11	..	29	35	5	18	60	144	44
10.0—12.4	61	117	22	50	8	8	..	13	14	..	12	32	74	3
12.5—14.9	54	122	11	49	8	8	..	14	17	2	9	28	76	6
15.0—29.9	95	216	27	137	7	7	..	19	29	1	8	56	130	10
30.0—49.9	12	35	..	31	1	1	..	1	2	..	..	4	11	..
50 +	4	8	1	10	..	..	..	1	1	1	..	1	3	..
Unspecified	..	..	..	..	..	..	..	..	..	..	..	..	..	..

Size of land (class ranges in acres)	6—10 persons						More than 10 persons				Unspecified			
	Households	Family Worker		Hired Worker	Households	Family Worker		Hired Worker	Households	Family Worker		Hired Worker
		Males	Females			Males	Females			Males	Females	
1	16	17	18	19	20	21	22	23	24	25	26	27	28
Arrah Anchal—													
All Sizes	**250**	**17**	**70**	**17**	**21**	..	..	..	..	**28**	..	..	**17**
Less than 1	5	..	..	..	..	..	..	..	..	8	..	..	1
1.0—2.4	3	..	..	..	..	..	..	..	..	9	..	..	3
2.5—4.9	14	2	7	5	..	..	..	..	..	6	..	..	6
5.0—7.4	27	1	3	3	..	..	..	..	..	4	..	..	6
7.5—9.9	41	2	7	7	..	..	..	..	..	..	..	..	..
10.0—12.4	35	1	4	2	..	..	..	..	..	..	..	..	..
12.5—14.9	41	..	..	..	..	..	..	..	..	..	..	..	..
15.0—29.9	69	9	41	..	17	..	..	..	..	1	..	..	1
30.0—49.9	11	2	8	..	4	..	..	..	..	..	..	..	..
50 +	4	..	..	..	..	..	..	..	..	..	..	..	..
Unspecified	..	..	..	..	..	..	..	..	..	..	..	..	..
Udwantnagar Anchal—													
All Sizes	**269**	**84**	**258**	**120**	**196**	**1**	**1**	..	**12**	**57**	..	..	**5**
Less than 1	3	1	3	3	..	..	..	..	..	20	..	..	2
1.0—2.4	6	1	5	..	1	..	..	..	..	16	..	..	1
2.5—4.9	8	7	21	16	9	..	..	..	..	8	..	..	2
5.0—7.4	27	13	37	37	10	..	..	..	..	7	..	..	..
7.5—9.9	25	8	24	15	11	..	..	..	..	2	..	..	..
10.0—12.4	57	8	24	23	7	..	..	..	..	..	..	..	..
12.5—14.9	30	8	28	12	13	..	..	..	..	2	..	..	..
15.0—29.9	98	26	83	14	77	..	..	..	..	2	..	..	..
30.0—49.9	8	12	33	..	68	1	1	..	12	..	..	..	..
50 +	7	..	..	..	..	..	..	..	..	..	..	..	..
Unspecified	..	..	..	..	..	..	..	..	..	..	..	..	..
Koilwar Anchal—													
All Sizes	**199**	**39**	**160**	**52**	**47**	**4**	**21**	**12**	**16**	**28**	..	..	**41**
Less than 1	1	..	..	..	..	..	..	..	..	14	..	..	20
1.0—2.4	10	2	10	4	..	..	..	..	..	5	..	..	..
2.5—4.9	25	4	19	10	..	..	..	..	..	4	..	..	15
5.0—7.4	26	8	29	15	4	1	7	6	..	3	..	..	4
7.5—9.9	40	5	18	9	6	..	..	..	..	1	..	..	1
10.0—12.4	29	5	17	14	3	1	7	6	..	1	..	..	1
12.5—14.9	22	3	19	..	..	..	..	..	..	..	..	..	..
15.0—29.9	33	7	26	..	19	..	..	..	..	..	..	..	..
30.0—49.9	13	5	22	..	15	1	6	..	6	..	..	..	..
50 +	..	..	..	..	..	1	1	..	10	..	..	..	..
Unspecified	..	..	..	..	..	..	..	..	..	..	..	..	..
Sandesh Anchal—													
All Sizes	**63**	**227**	**127**	**88**	**6**	**36**	**10**	**37**	**61**	..	..	**4**	
Less than 1	2	4	8	..	..	..	..	..	27	..	..	..	
1.0—2.4	2	11	3	3	..	..	..	..	13	..	..	1	
2.5—4.9	11	44	32	..	..	..	..	..	8	..	..	1	
5.0—7.4	9	26	25	9	2	10	7	8	6	..	..	..	
7.5—9.9	11	41	24	13	2	10	..	18	4	..	..	1	
10.0—12.4	6	21	19	..	..	..	..	..	2	..	..	..	
12.5—14.9	3	13	3	3	1	8	..	10	..	..	..	..	
15.0—29.9	11	42	13	28	1	8	3	1	1	..	..	..	
30.0—49.9	6	21	..	22	..	..	..	..	..	..	..	..	
50 +	2	4	..	10	..	..	..	..	..	..	..	..	
Unspecified	..	..	..	..	..	..	..	..	..	..	..	..	

Table B-XII

Table B-XII

TABLE B-XII—SAMPLE HOUSEHOLDS ENGAGED IN CULTIVATION ONLY CLASSIFIED BY SIZE OF LAND CULTIVATED AND NUMBER OF FAMILY WORKERS AND HIRED WORKERS IN RURAL AND URBAN AREAS SEPARATELY—*contd.*

(*Based on 20% sample*)

| Size of land (class ranges in acres) | Total of Cultivating Households | | | | Cultivating Households according to number of persons engaged in Cultivation | | | |

TABLE B-XII—SAMPLE HOUSEHOLDS ENGAGED IN CULTIVATION ONLY CLASSIFIED BY SIZE OF LAND CULTIVATED AND NUMBER OF FAMILY WORKERS AND HIRED WORKERS IN RURAL AND URBAN AREAS SEPARATELY—*contd.*

(Based on 20% sample)

| Size of land (class ranges in acres) | Total of Cultivating Households | | | | Cultivating Households according to number of persons engaged in cultivation | | | |

TABLE B-XII—SAMPLE HOUSEHOLDS ENGAGED IN CULTIVATION ONLY CLASSIFIED BY SIZE OF LAND CULTIVATED AND NUMBER OF FAMILY WORKERS AND HIRED WORKERS IN RURAL AND URBAN AREAS SEPARATELY—*contd.*

(*Based on 20% sample*)

| Size of land (class ranges in acres) | Total of Cultivating Households | | | | Cultivating Households according to number of persons engaged in cultivation | | | |

TABLE B-XII—SAMPLE HOUSEHOLDS ENGAGED IN CULTIVATION ONLY CLASSIFIED BY SIZE OF LAND CULTIVATED AND NUMBER OF FAMILY WORKERS AND HIRED WORKERS IN RURAL AND URBAN AREAS SEPARATELY—*contd.*

(*Based on 20% sample*)

Size of land (class ranges in acres)	Total of Cultivating Households: Households	Total: Family Worker: Males	Total: Family Worker: Females	Total: Hired Worker	Cultivating Households according to number of persons engaged in cultivation: 1 person: Households	1 person: Family Worker: Males	1 person: Family Worker: Females	2 persons: Households	2 persons: Family Worker: Males	2 persons: Family Worker: Females	2 persons: Hired Worker	3—5 persons: Households	3—5 persons: Family Worker: Males	6—10 persons: Worker	6—10 persons: Hired Worker	6—10 persons: Households	6—10 persons: Family Worker: Males	6—10 persons: Family Worker: Females	6—10 persons: Hired Worker	More than 10 persons: Households	More than 10 persons: Family Worker: Males	More than 10 persons: Family Worker: Females	More than 10 persons: Hired Worker	Unspecified: Households	Unspecified: Family Worker: Males	Unspecified: Family Worker: Females	Unspecified: Hired Worker	Size of land (class ranges in acres)
1	2	3	4	5	6	7	8	9	10	11	12	13	14	15	16	17	18	19	20	21	22	23	24	25	26	27	28	1

Table B-XII

TABLE B-XII—SAMPLE HOUSEHOLDS ENGAGED IN CULTIVATION ONLY CLASSIFIED BY SIZE OF LAND CULTIVATED AND NUMBER OF FAMILY WORKERS AND HIRED WORKERS IN RURAL AND URBAN AREAS SEPARATELY—*contd.*

(*Based on 20% samples*)

Size of land (class ranges in acres)	Total of Cultivating Households: Households	Total: Family Worker: Males	Total: Family Worker: Females	Total: Hired Worker	Cultivating Households according to number of persons engaged in cultivation: 1 person: Households	1 person: Family Worker: Males	1 person: Family Worker: Females	2 persons: Households	2 persons: Family Worker: Males	2 persons: Family Worker: Females	2 persons: Hired Worker	3—5 persons: Households	3—5 persons: Family Worker: Males	3—5 persons: Family Worker: Females	3—5 persons: Hired Worker	6—10 persons: Households	6—10 persons: Family Worker: Males	6—10 persons: Family Worker: Females	6—10 persons: Hired Worker	More than 10 persons: Households	More than 10 persons: Family Worker: Males	More than 10 persons: Family Worker: Females	More than 10 persons: Hired Worker	Unspecified persons: Households	Unspecified persons: Family Worker: Males	Unspecified persons: Family Worker: Females	Unspecified persons: Hired Worker	Size of land (class ranges in acres)
1	2	3	4	5	6	7	8	9	10	11	12	13	14	15	16	17	18	19	20	21	22	23	24	25	26	27	28	1
Karakat Anchal—																												
All Sizes	1,726	3,040	1,207	1,049	263	246	17	535	689	238	143	713	1,535	628	464	145	494	272	190	23	76	52	246	47	..	..	6	**All Sizes**
Less than 1	361	452	229	18	128	117	11	119	146	87	5	71	153	96	4	11	31	30	7	1	5	5	1	31	..	..	1	Less than 1
1.0—2.4	356	559	283	45	65	62	3	147	196	85	13	124	254	165	17	12	44	30	6	1	3	..	8	7	..	..	1	1.0—2.4
2.5—4.9	390	679	341	140	41	39	2	151	193	50	59	170	369	214	35	19	62	60	3	5	16	15	42	4	..	..	1	2.5—4.9
5.0—7.4	258	503	180	208	21	20	1	76	99	15	38	131	294	99	78	24	78	59	10	5	12	6	79	1	..	..	3	5.0—7.4
7.5—9.9	115	250	67	133	4	4	..	21	26	1	15	73	167	28	70	14	46	31	17	2	7	7	31	1	..	..	..	7.5—9.9
10.0—12.4	65	141	35	66	3	3	..	13	16	..	10	38	87	13	40	11	35	22	16	..	..	..	..	..	..	..	..	10.0—12.4
12.5—14.9	42	87	20	139	1	1	..	2	2	..	2	29	56	7	79	8	27	13	10	1	1	..	48	1	..	..	..	12.5—14.9
15.0—29.9	112	294	42	221	..	..	..	5	9	..	1	66	133	5	116	34	133	20	85	5	19	17	19	2	..	..	..	15.0—29.9
30.0—49.9	25	69	7	74	..	..	..	1	2	..	..	10	20	..	25	12	38	7	36	2	9	..	13	..	..	..	..	30.0—49.9
50+	2	6	3	5	..	..	..	..	..	..	..	1	2	1	..	..	..	..	..	1	4	2	5	..	..	..	..	50 +
Unspecified	..	..	..	..	..	..	..	..	..	..	..	..	..	..	..	..	..	..	..	..	..	..	..	..	..	..	..	Unspecified
Dinara Anchal—																												
All Sizes	1,927	3,583	1,075	1,225	323	321	2	588	783	230	163	792	1,765	545	579	193	660	274	362	15	54	24	117	16	..	..	4	**All Sizes**
Less than 1	129	143	66	2	62	60	2	41	45	35	2	18	34	25	..	1	4	4	..	..	..	..	..	7	..	..	..	Less than 1
1.0—2.4	283	393	182	17	86	86	..	118	145	82	9	70	150	85	7	4	12	15	..	..	..	..	..	5	..	..	1	1.0—2.4
2.5—4.9	372	608	240	37	88	88	..	142	202	64	18	131	279	160	16	9	39	16	2	..	1	1	10	1	..	..	2	2.5—4.9
5.0—7.4	380	735	296	126	48	48	..	133	184	39	43	163	381	157	58	34	121	99	13	1	11	11	..	..	..	..	..	5.0—7.4
7.5—9.9	168	340	124	72	16	16	..	61	86	7	29	71	167	53	34	18	60	53	9	2	9	3	10	..	..	..	..	7.5—9.9
10.0—12.4	166	348	73	119	13	13	..	41	56	1	25	96	217	31	80	14	53	38	4	2	8	7	..	..	..	..	..	10.0—12.4
12.5—14.9	84	188	32	65	3	3	..	26	36	2	14	49	121	16	46	5	20	7	5	1	7	..	42	1	..	..	..	12.5—14.9
15.0—29.9	252	597	54	455	6	6	..	25	28	..	22	159	349	15	263	57	207	39	128	4	..	..	..	..	..	..	..	15.0—29.9
30.0—49.9	79	194	5	231	1	1	..	1	1	..	1	35	67	3	75	42	125	2	155	..	18	2	55	..	..	..	..	30.0—49.9
50+	14	37	3	101	..	..	..	..	..	..	..	..	..	..	..	9	19	1	46	5	..	..	..	..	..	..	..	50 +
Unspecified	..	..	..	..	..	..	..	..	..	..	..	..	..	..	..	..	..	..	..	..	..	..	..	..	..	..	..	Unspecified
Dawath Anchal—																												
All Sizes	1,310	2,401	808	353	283	277	6	413	579	160	87	497	1,196	428	204	84	337	203	47	3	12	11	11	30	..	..	4	**All Sizes**
Less than 1	154	196	82	3	69	69	..	41	49	31	2	22	56	30	..	4	16	15	..	1	6	6	..	17	..	..	1	Less than 1
1.0—2.4	251	379	134	14	84	83	1	96	138	48	6	54	124	62	6	9	34	23	2	..	..	..	..	8	..	..	..	1.0—2.4
2.5—4.9	307	524	212	26	75	72	3	116	167	48	17	107	255	134	8	8	30	27	..	..	..	..	..	1	..	..	1	2.5—4.9
5.0—7.4	239	458	186	56	33	33	..	82	118	21	25	103	241	115	25	17	66	50	4	..	..	..	..	4	..	..	2	5.0—7.4
7.5—9.9	112	222	87	41	8	7	1	38	49	11	16	58	136	53	25	8	30	22	..	..	..	..	..	..	..	..	..	7.5—9.9
10.0—12.4	90	206	45	47	7	7	..	21	29	1	12	54	139	15	35	8	31	29	..	..	..	..	..	..	..	..	..	10.0—12.4
12.5—14.9	41	103	17	27	2	2	..	4	5	..	3	31	77	10	22	4	19	7	2	..	..	..	..	..	..	..	..	12.5—14.9
15.0—29.9	95	258	44	96	3	2	1	14	22	..	6	58	144	9	69	19	85	29	20	1	5	5	1	..	..	..	..	15.0—29.9
30.0—49.9	18	47	1	30	2	2	..	1	2	..	..	9	21	..	13	6	22	1	17	..	..	..	..	10	..	..	..	30.0—49.9
50+	3	8	..	13	..	..	..	..	..	..	..	1	3	..	1	1	4	..	2	1	1	..	..	..	..	..	..	50 +
Unspecified	..	..	..	..	..	..	..	..	..	..	..	..	..	..	..	..	..	..	..	..	..	..	..	..	..	..	..	Unspecified
Kargahar Anchal—																												
All Sizes	2,082	3,689	645	1,234	513	505	8	643	899	197	190	779	1,830	312	721	117	415	110	267	9	40	18	48	21	..	..	8	**All Sizes**
Less than 1	158	170	54	3	86	86	..	51	62	38	2	12	22	16	1	..	..	..	..	..	..	..	..	9	..	..	..	Less than 1
1.0—2.4	268	337	121	10	136	131	5	86	110	57	5	38	86	45	3	2	5	8	..	1	5	6	..	5	..	..	2	1.0—2.4
2.5—4.9	371	543	151	25	145	143	2	147	214	59	21	74	169	77	4	5	17	13	..	..	..	..	..	..	..	..	..	2.5—4.9
5.0—7.4	309	542	117	59	73	73	..	123	186	25	35	106	266	79	21	5	17	13	..	..	..	..	..	2	..	..	3	5.0—7.4
7.5—9.9	191	354	57	60	37	37	..	72	104	10	30	75	196	37	25	5	17	10	3	..	..	..	10	1	..	..	2	7.5—9.9
10.0—12.4	160	327	51	77	11	10	1	63	89	5	32	77	204	20	34	7	23	25	..	1	1	..	..	1	..	..	1	10.0—12.4
12.5—14.9	121	252	32	107	10	10	..	37	51	2	21	68	168	14	85	4	16	12	1	1	7	4	..	1	..	..	..	12.5—14.9
15.0—29.9	359	803	57	477	12	12	..	55	70	1	39	258	575	22	382	31	136	26	47	2	10	8	9	1	..	..	..	15.0—29.9
30.0—49.9	120	289	5	315	2	2	..	8	12	..	4	67	136	2	156	42	135	3	146	1	4	..	9	..	..	..	..	30.0—49.9
50+	25	72	..	101	1	1	..	1	1	..	1	4	8	..	10	16	49	..	70	3	13	..	20	..	..	..	..	50 +
Unspecified	..	..	..	..	..	..	..	..	..	..	..	..	..	..	..	..	..	..	..	..	..	..	..	..	..	..	..	Unspecified

Table B-XII

TABLE B-XII—SAMPLE HOUSEHOLDS ENGAGED IN CULTIVATION ONLY CLASSIFIED BY SIZE OF LAND CULTIVATED AND NUMBER OF FAMILY WORKERS AND HIRED WORKERS IN RURAL AND URBAN AREAS SEPARATELY—*contd.*

(*Based on* 20% *sample*)

Size of land (class ranges in acres)	Total of Cultivating Households: Households	Family Worker: Males	Family Worker: Females	Hired Worker	Cultivating Households according to number of persons engaged in cultivation: 1 person: Households	1 person: Family Worker: Males	1 person: Family Worker: Females	2 persons: Households	2 persons: Family Worker: Males	2 persons: Family Worker: Females	2 persons: Hired Worker	3—5 persons: Households	3—5 persons: Family Worker: Males	3—5 persons: Family Worker: Females	3—5 persons: Hired Worker	6—10 persons: Households	6—10 persons: Family Worker: Males	6—10 persons: Family Worker: Females	6—10 persons: Hired Worker	More than 10 persons: Households	More than 10 persons: Family Worker: Males	More than 10 persons: Family Worker: Females	More than 10 persons: Hired Worker	Unspecified persons: Households	Unspecified persons: Family Worker: Males	Unspecified persons: Family Worker: Females	Unspecified persons: Hired Worker	Size of land (class ranges in acres)
1	2	3	4	5	6	7	8	9	10	11	12	13	14	15	16	17	18	19	20	21	22	23	24	25	26	27	28	1
Nokha Anchal—																												
All Sizes	**1,543**	**2,827**	**975**	**757**	**265**	**259**	**6**	**462**	**621**	**210**	**93**	**658**	**1,499**	**551**	**367**	**107**	**406**	**193**	**165**	**10**	**42**	**15**	**127**	**41**	..	..	**5**	**All Sizes**
Less than 1	196	256	114	4	74	74	..	67	84	49	1	37	81	51	3	4	17	14	..	..	..	..	..	14	..	..	..	Less than 1
1.0—2.4	280	400	190	18	73	70	3	115	149	69	12	74	159	96	6	7	22	22	..	..	..	..	..	11	..	..	..	1.0—2.4
2.5—4.9	345	556	260	49	67	66	1	122	163	64	17	143	300	173	31	7	27	22	..	..	..	..	..	6	..	..	1	2.5—4.9
5.0—7.4	256	471	193	83	31	29	2	88	123	21	32	117	265	120	43	15	50	42	7	1	4	8	..	4	..	..	1	5.0—7.4
7.5—9.9	143	305	83	64	9	9	..	33	50	4	12	90	212	63	49	8	34	16	2	..	..	..	..	3	..	..	1	7.5—9.9
10.0—12.4	106	228	60	103	5	5	..	23	33	1	12	65	149	29	62	12	40	30	17	1	1	..	12	..	..	..	..	10.0—12.4
12.5—14.9	57	161	33	40	2	2	..	8	11	..	5	39	111	10	32	8	37	23	3	..	..	..	..	..	..	..	..	12.5—14.9
15.0—29.9	114	306	39	245	2	2	..	6	8	2	2	79	194	9	114	20	85	21	40	4	17	7	87	3	..	..	2	15.0—29.9
30.0—49.9	38	120	3	122	..	..	..	..	..	..	..	13	26	..	26	23	86	3	82	2	8	..	14	..	..	..	..	30.0—49.9
50+	8	24	..	29	2	2	..	..	..	..	..	1	2	..	1	3	8	..	14	2	12	..	14	..	..	..	..	50+
Unspecified	..	..	..	..	..	..	..	..	..	..	..	..	..	..	..	..	..	..	..	..	..	..	..	..	..	..	..	Unspecified
Sasaram Anchal—																												
All Sizes	**1,617**	**2,823**	**1,203**	**491**	**328**	**321**	**7**	**526**	**656**	**298**	**98**	**617**	**1,414**	**622**	**261**	**115**	**397**	**253**	**129**	**5**	**35**	**23**	..	**26**	..	..	**3**	**All Sizes**
Less than 1	218	255	96	3	111	109	2	71	86	56	..	23	49	29	3	3	11	9	..	..	..	..	..	10	..	..	..	Less than 1
1.0—2.4	268	376	190	17	76	73	3	113	129	87	10	70	164	97	..	3	10	3	7	..	..	..	..	6	..	..	..	1.0—2.4
2.5—4.9	450	715	347	35	95	93	2	169	212	109	17	168	379	216	15	9	31	20	..	..	..	..	..	9	..	..	3	2.5—4.9
5.0—7.4	284	560	286	47	31	31	..	90	122	36	22	134	307	165	18	29	100	85	7	..	..	..	..	..	..	..	..	5.0—7.4
7.5—9.9	103	206	82	38	7	7	..	33	45	4	17	57	133	59	20	6	21	19	1	..	..	..	..	..	..	..	..	7.5—9.9
10.0—12.4	85	184	83	37	3	3	..	28	33	6	17	40	103	27	18	14	45	50	2	..	..	..	..	..	..	..	..	10.0—12.4
12.5—14.9	60	141	31	64	3	3	..	11	12	..	10	35	88	10	40	11	38	21	14	..	..	..	..	..	..	..	..	12.5—14.9
15.0—29.9	117	305	76	158	2	2	..	10	15	..	5	73	157	16	106	28	103	42	47	4	28	18	..	1	..	..	..	15.0—29.9
30.0—49.9	26	72	12	64	..	..	..	1	2	..	..	14	31	3	32	9	32	4	32	1	7	5	..	..	..	..	..	30.0—49.9
50+	6	9	..	28	..	..	..	..	..	..	..	3	3	..	9	3	6	..	19	..	..	..	..	..	..	..	..	50+
Unspecified	..	..	..	..	..	..	..	..	..	..	..	..	..	..	..	..	..	..	..	..	..	..	..	..	..	..	..	Unspecified
Sheosagar Anchal—																												
All Sizes	**1,229**	**2,026**	**715**	**788**	**215**	**212**	**3**	**423**	**510**	**243**	**93**	**478**	**996**	**342**	**396**	**87**	**279**	**117**	**214**	**9**	**29**	**10**	**81**	**17**	..	..	**4**	**All Sizes**
Less than 1	145	156	68	3	73	73	..	53	58	47	1	12	20	17	2	1	5	4	..	..	..	..	..	6	..	..	..	Less than 1
1.0—2.4	218	270	139	5	70	67	3	103	118	83	5	36	74	45	..	3	11	8	..	..	..	..	..	6	..	..	..	1.0—2.4
2.5—4.9	243	365	195	33	36	36	..	109	131	74	13	88	178	105	18	6	20	16	..	..	..	..	..	4	..	..	2	2.5—4.9
5.0—7.4	206	366	148	65	21	21	..	82	113	33	18	94	207	98	36	8	25	17	9	..	..	..	..	1	..	..	2	5.0—7.4
7.5—9.9	98	179	61	54	7	7	..	32	39	3	22	52	108	38	31	7	25	20	1	..	..	..	..	..	..	..	..	7.5—9.9
10.0—12.4	86	177	50	70	4	4	..	25	30	3	17	49	116	19	49	7	21	22	4	1	6	6	..	..	..	..	..	10.0—12.4
12.5—14.9	39	72	10	45	2	2	..	7	8	..	6	28	54	6	37	2	8	4	2	..	..	..	..	..	..	..	..	12.5—14.9
15.0—29.9	125	272	27	226	1	1	..	11	11	..	11	91	187	13	159	22	73	14	56	..	..	..	..	..	..	..	..	15.0—29.9
30.0—49.9	50	121	13	151	1	1	..	..	..	..	..	26	49	1	57	22	70	12	82	1	1	..	12	..	..	..	..	30.0—49.9
50+	19	48	4	136	..	..	..	1	2	..	..	2	3	..	7	9	21	..	60	7	22	4	69	..	..	..	..	50+
Unspecified	..	..	..	..	..	..	..	..	..	..	..	..	..	..	..	..	..	..	..	..	..	..	..	..	..	..	..	Unspecified
Rohtas Anchal—																												
All Sizes	**582**	**866**	**231**	**116**	**201**	**197**	**4**	**209**	**277**	**93**	**48**	**147**	**339**	**112**	**52**	**13**	**53**	**22**	**14**	..	..	..	..	**12**	..	..	**2**	**All Sizes**
Less than 1	57	47	8	1	40	38	2	8	9	6	1	..	..	..	..	..	..	..	..	..	..	..	..	9	..	..	..	Less than 1
1.0—2.4	115	135	44	12	50	49	1	53	63	33	10	10	23	10	..	..	..	..	..	..	..	..	..	2	..	..	2	1.0—2.4
2.5—4.9	176	231	60	17	75	75	..	73	100	35	11	28	56	25	6	..	..	..	..	..	..	..	..	..	..	..	..	2.5—4.9
5.0—7.4	118	195	66	24	23	23	..	46	61	17	14	45	98	44	10	3	13	5	..	..	..	..	..	1	..	..	..	5.0—7.4
7.5—9.9	38	72	15	12	4	3	1	15	22	2	6	19	47	12	6	..	..	..	..	..	..	..	..	..	..	..	..	7.5—9.9
10.0—12.4	32	71	6	14	4	4	..	9	15	..	3	18	48	4	11	1	4	2	..	..	..	..	..	..	..	..	..	10.0—12.4
12.5—14.9	9	19	4	5	1	1	..	3	3	..	3	5	15	4	2	..	..	..	..	..	..	..	..	..	..	..	..	12.5—14.9
15.0—29.9	28	70	23	19	4	4	..	2	4	..	..	16	38	11	10	6	24	12	9	..	..	..	..	..	..	..	..	15.0—29.9
30.0—49.9	5	16	5	5	..	..	..	..	..	..	..	2	4	2	..	3	12	3	5	..	..	..	..	..	..	..	..	30.0—49.9
50+	4	10	..	7	..	..	..	..	..	..	..	4	10	..	7	..	..	..	..	..	..	..	..	..	..	..	..	50+
Unspecified	..	..	..	..	..	..	..	..	..	..	..	..	..	..	..	..	..	..	..	..	..	..	..	..	..	..	..	Unspecified

Table B-XII

TABLE B-XII—SAMPLE HOUSEHOLDS ENGAGED IN CULTIVATION ONLY CLASSIFIED BY SIZE OF LAND CULTIVATED AND NUMBER OF FAMILY WORKERS AND HIRED WORKERS IN RURAL AND URBAN AREAS SEPARATELY—*contd.*

(Based on 20% sample)

| Size of land (class ranges in acres) | Total of Cultivating Households | | | | Cultivating Households according to number of persons engaged in cultivation | | | |

TABLE B-XII—SAMPLE HOUSEHOLDS ENGAGED IN CULTIVATION ONLY CLASSIFIED BY SIZE OF LAND CULTIVATED AND NUMBER OF FAMILY WORKERS AND HIRED WORKERS IN RURAL AND URBAN AREAS SEPARATELY—*contd.*

(*Based on* 20% *sample*)

Size of land (class ranges in acres)	Total of Cultivating Households: Households	Total: Family Worker: Males	Total: Family Worker: Females	Total: Hired Worker	Cultivating Households according to number of persons engaged in cultivation: 1 person: Households	1 person: Family Worker: Males	1 person: Family Worker: Females	2 persons: Households	2 persons: Family Worker: Males	2 persons: Family Worker: Females	2 persons: Hired Worker	3—5 persons: Households	3—5 persons: Family Worker: Males
1	2	3	4	5	6	7	8	9	10	11	12	13	14
Mohania Anchal—													
All Sizes	**1,316**	**2,375**	**801**	**294**	**361**	**355**	**6**	**403**	**599**	**163**	**44**	**425**	**1,052**
Less than 1	127	152	51	..	53	53	..	41	55	27	..	17	44
1.0—2.4	241	347	150	..	89	86	3	80	104	56	..	59	134
2.5—4.9	260	447	213	9	70	67	3	86	128	42	2	82	197
5.0—7.4	182	351	136	30	43	43	..	60	89	19	12	65	154
7.5—9.9	96	195	85	12	18	18	..	26	39	9	4	39	97
10.0—12.4	93	185	56	26	25	25	..	24	33	3	12	35	90
12.5—14.9	54	112	17	15	11	11	..	19	31	2	5	20	55
15.0—29.9	171	368	74	63	38	38	..	49	86	4	8	69	181
30.0—49.9	75	180	18	72	11	11	..	18	34	1	1	30	75
50+	17	38	1	67	3	3	..	..	..	..	..	9	25
Unspecified	..	..	..	..	..	..	..	..	..	..	..	..	..
Ramgarh Anchal—													
All Sizes	**1,532**	**2,785**	**922**	**1,529**	**281**	**273**	**8**	**417**	**555**	**175**	**104**	**588**	**1,326**
Less than 1	144	191	72	12	63	59	4	37	46	28	..	27	65
1.0—2.4	261	371	179	18	83	80	3	88	111	63	2	68	145
2.5—4.9	308	519	220	141	64	63	1	102	140	44	20	116	263
5.0—7.4	207	365	145	106	30	30	..	69	97	25	16	85	183
7.5—9.9	90	173	71	98	6	6	..	30	38	7	15	39	92
10.0—12.4	118	252	83	79	10	10	..	38	53	5	18	48	121
12.5—14.9	62	141	32	111	5	5	..	10	13	..	7	33	86
15.0—29.9	227	494	84	597	16	16	..	33	44	3	19	119	254
30.0—49.9	81	184	29	271	2	2	..	7	10	..	4	40	79
50+	34	95	7	96	2	2	..	3	3	..	3	13	38
Unspecified	..	..	..	..	..	..	..	..	..	..	..	..	..
Durgawati Anchal—													
All Sizes	**869**	**1,500**	**514**	**415**	**177**	**174**	**3**	**293**	**379**	**143**	**64**	**293**	**673**
Less than 1	127	134	63	2	48	48	..	44	54	34	..	16	26
1.0—2.4	183	248	123	9	58	57	1	76	90	58	4	40	89
2.5—4.9	189	343	150	19	32	31	1	71	102	31	9	68	167
5.0—7.4	121	235	99	39	18	17	1	40	54	14	12	50	115
7.5—9.9	48	87	24	35	9	9	..	11	13	3	6	22	51
10.0—12.4	54	96	24	33	3	3	..	26	35	3	14	22	47
12.5—14.9	24	57	12	21	1	1	..	5	5	..	5	15	36
15.0—29.9	85	194	19	143	5	5	..	18	23	..	13	46	108
30.0—49.9	28	71	..	80	2	2	..	2	3	..	1	11	23
50+	10	35	..	34	1	1	..	..	..	..	..	3	11
Unspecified	..	..	..	..	..	..	..	..	..	..	..	..	..
Kudra Anchal—													
All Sizes	**849**	**1,443**	**501**	**703**	**147**	**144**	**3**	**261**	**326**	**130**	**66**	**340**	**720**
Less than 1	74	79	24	1	41	41	..	19	22	16	..	5	12
1.0—2.4	93	120	54	72	28	28	..	43	51	32	3	18	39
2.5—4.9	159	234	109	19	41	39	2	67	84	40	10	45	93
5.0—7.4	154	271	133	29	17	16	1	57	77	28	9	69	149
7.5—9.9	75	136	53	30	7	7	..	26	32	6	14	37	84
10.0—12.4	61	121	52	29	5	5	..	20	23	8	9	28	65
12.5—14.9	39	82	29	32	1	1	..	7	9	..	5	26	54
15.0—29.9	116	242	41	202	4	4	..	21	26	..	16	72	146
30.0—49.9	53	110	6	163	2	2	..	1	2	..	..	32	63
50+	25	48	..	126	1	1	..	..	..	..	..	8	15
Unspecified	..	..	..	..	..	..	..	..	..	..	..	..	..

Size of land (class ranges in acres)	3—5 persons: Hired Worker	6—10 persons: Households	6—10 persons: Family Worker: Males	6—10 persons: Family Worker: Females	6—10 persons: Hired Worker	More than 10 persons: Households	More than 10 persons: Family Worker: Males	More than 10 persons: Family Worker: Females	More than 10 persons: Hired Worker	Unspecified: Households	Unspecified: Family Worker: Males	Unspecified: Family Worker: Females	Unspecified: Hired Worker
1	15	16	17	18	19	20	21	22	23	24	25	26	27	28
Mohania Anchal—														
All Sizes	**396**	**123**	**88**	**340**	**211**	**72**	**6**	**29**	**25**	**50**	**33**	..	..	**5**
Less than 1	24	..	..	..	..	..	..	..	..	..	16	..	..	..
1.0—2.4	75	..	4	16	12	..	1	7	4	..	8	..	..	..
2.5—4.9	109	7	17	55	59	..	..	..	..	..	5	..	..	..
5.0—7.4	74	12	13	59	37	6	1	6	6	..	..	..	..	..
7.5—9.9	39	6	10	41	37	..	..	..	..	..	3	..	..	2
10.0—12.4	33	11	9	37	20	3	..	..	..	..	..	..	..	..
12.5—14.9	11	7	3	15	4	..	..	..	..	..	1	..	..	3
15.0—29.9	27	40	13	49	28	15	2	14	15	..	..	..	..	..
30.0—49.9	3	31	15	59	14	30	1	1	..	10	..	..	..	..
50+	1	9	4	9	..	18	1	1	..	40	..	..	..	..
Unspecified	..	..	..	..	..	..	..	..	..	..	..	..	..	..
Ramgarh Anchal—														
All Sizes	**459**	**419**	**153**	**501**	**232**	**360**	**44**	**130**	**48**	**640**	**49**	..	..	**6**
Less than 1	28	7	5	21	12	5	..	..	..	..	12	..	..	..
1.0—2.4	82	11	8	29	24	2	1	6	7	..	13	..	..	3
2.5—4.9	139	16	19	49	35	40	3	4	1	63	4	..	..	2
5.0—7.4	89	27	13	50	28	9	3	5	3	54	7	..	..	..
7.5—9.9	36	18	10	35	28	5	2	2	..	60	3	..	..	..
10.0—12.4	36	32	16	60	38	19	2	8	4	10	4	..	..	..
12.5—14.9	14	28	7	20	13	22	5	17	5	54	2	..	..	..
15.0—29.9	29	189	42	140	35	134	14	40	17	254	3	..	..	1
30.0—49.9	6	72	21	64	12	78	10	29	11	117	1	..	..	..
50+	..	19	12	33	7	46	4	19	..	28	..	..	..	..
Unspecified	..	..	..	..	..	..	..	..	..	..	..	..	..	..
Durgawati Anchal—														
All Sizes	**231**	**182**	**70**	**252**	**131**	**129**	**5**	**22**	**6**	**33**	**31**	..	..	**7**
Less than 1	23	..	2	6	6	..	..	..	..	..	17	..	..	2
1.0—2.4	57	3	3	12	7	..	..	..	..	..	6	..	..	2
2.5—4.9	81	8	13	43	37	2	..	..	..	..	5	..	..	..
5.0—7.4	47	22	10	43	31	5	1	6	6	..	2	..	..	..
7.5—9.9	7	22	5	14	14	4	..	..	..	..	1	..	..	3
10.0—12.4	8	19	3	11	13	..	..	..	..	..	..	..	..	..
12.5—14.9	5	16	3	15	7	..	..	..	..	..	..	..	..	..
15.0—29.9	3	71	16	58	16	59	..	..	..	..	..	..	..	..
30.0—49.9	..	19	11	37	..	42	2	6	..	18	..	..	..	..
50+	..	2	4	13	..	17	2	10	..	15	..	..	..	..
Unspecified	..	..	..	..	..	..	..	..	..	..	..	..	..	..
Kudra Anchal—														
All Sizes	**261**	**328**	**78**	**228**	**104**	**189**	**8**	**25**	**3**	**115**	**15**	..	..	**5**
Less than 1	5	..	1	4	3	..	..	..	..	..	8	..	..	1
1.0—2.4	22	6	..	..	..	..	1	2	..	62	3	..	..	1
2.5—4.9	55	7	5	18	12	..	..	..	..	..	1	..	..	2
5.0—7.4	85	14	9	29	19	6	..	..	..	..	2	..	..	..
7.5—9.9	34	15	4	13	13	..	..	..	..	..	1	..	..	1
10.0—12.4	26	14	8	28	18	6	..	..	..	..	..	..	..	..
12.5—14.9	13	26	5	18	16	1	..	..	..	..	..	..	..	..
15.0—29.9	19	142	18	63	20	38	1	3	2	6	..	..	..	..
30.0—49.9	2	85	16	30	3	70	2	13	1	8	..	..	..	..
50+	..	19	12	25	..	68	4	7	..	39	..	..	..	..
Unspecified	..	..	..	..	..	..	..	..	..	..	..	..	..	..

TABLE B-XII—SAMPLE HOUSEHOLDS ENGAGED IN CULTIVATION ONLY CLASSIFIED BY SIZE OF LAND CULTIVATED AND NUMBER OF FAMILY WORKERS AND HIRED WORKERS IN RURAL AND URBAN AREAS SEPARATELY—*contd.*

(*Based on 20% sample*)

Size of land (class ranges in acres)	Total of Cultivating Households				Cultivating Households according to number of persons engaged in Cultivation																								Size of land (class ranges in acres)
					1 person			2 persons				3—5 persons				6—10 persons				More than 10 persons				Unspecified				
	Households	Family Worker		Hired Worker	Households	Family Worker		Households	Family Worker		Hired Worker	Households	Family Worker		Hired Worker	Households	Family Worker		Hired Worker	Households	Family Worker		Hired Worker	Households	Family Worker		Hired Worker	
		Males	Females			Males	Females		Males	Females			Males	Females			Males	Females			Males	Females			Males	Females		
1	2	3	4	5	6	7	8	9	10	11	12	13	14	15	16	17	18	19	20	21	22	23	24	25	26	27	28	1
Bhabua Anchal—																													
All Sizes	**1,641**	**2,642**	**896**	**946**	**340**	**327**	**13**	**549**	**679**	**258**	**161**	**603**	**1,296**	**474**	**458**	**103**	**303**	**132**	**274**	**9**	**37**	**19**	**47**	**37**	..	..	**6**	**All Sizes**
Less than 1	234	256	105	15	102	98	4	83	88	64	14	27	67	34	..	1	3	3	..	..	..	..	..	21	..	..	1	Less than 1
1.0—2.4	330	455	217	12	102	100	2	130	164	87	9	85	178	118	2	2	6	6	..	1	7	4	..	10	..	..	1	1.0—2.4
2.5—4.9	333	528	240	50	77	74	3	129	165	70	23	111	239	132	18	11	46	32	3	1	4	3	5	4	..	..	1	2.5—4.9
5.0—7.4	220	399	139	91	27	26	1	84	105	24	39	95	226	87	34	13	42	27	17	..	..	..	..	1	..	..	1	5.0—7.4
7.5—9.9	111	187	73	45	13	13	..	46	60	6	26	49	106	55	19	3	8	12	..	..	..	..	..	..	..	..	..	7.5—9.9
10.0—12.4	76	148	42	50	5	2	3	25	32	2	16	41	95	22	31	4	13	9	3	1	6	6	..	..	..	..	..	10.0—12.4
12.5—14.9	68	134	43	57	2	2	..	21	27	3	12	35	71	14	43	10	34	26	2	..	..	..	..	..	..	..	..	12.5—14.9
15.0—29.9	174	346	29	274	9	9	..	27	33	..	21	117	244	12	191	19	54	11	60	1	6	6	..	1	..	..	2	15.0—29.9
30.0—49.9	61	124	8	182	2	2	..	3	3	2	1	32	56	..	84	23	62	6	87	1	1	..	10	..	..	..	..	30.0—49.9
50+	34	65	..	170	1	1	..	1	2	..	..	11	14	..	36	17	35	..	102	4	13	..	32	..	..	..	..	50+
Unspecified	..	..	..	..	..	..	..	..	..	..	..	..	..	..	..	..	..	..	..	..	..	..	..	..	..	..	..	Unspecified
Bhagwanpur Anchal—																													
All Sizes	**1,218**	**2,086**	**800**	**728**	**207**	**203**	**4**	**386**	**469**	**178**	**125**	**487**	**1,006**	**422**	**329**	**109**	**379**	**174**	**196**	**9**	**29**	**22**	**77**	**20**	..	..	**1**	**All Sizes**
Less than 1	149	164	70	..	66	65	1	47	57	37	..	20	38	29	..	1	4	3	..	..	..	..	..	15	..	..	..	Less than 1
1.0—2.4	198	293	151	11	55	53	2	76	96	51	5	56	115	79	2	8	29	19	4	..	..	..	..	3	..	..	..	1.0—2.4
2.5—4.9	283	443	222	59	51	50	1	113	130	61	35	108	228	130	24	10	35	30	..	..	..	..	..	1	..	..	..	2.5—4.9
5.0—7.4	209	371	160	75	26	26	..	66	84	15	33	105	222	110	41	11	39	35	..	..	..	..	..	1	..	..	1	5.0—7.4
7.5—9.9	83	160	58	44	3	3	..	30	37	6	17	42	89	30	25	8	31	22	2	..	..	..	..	..	..	..	..	7.5—9.9
10.0—12.4	81	170	54	65	2	2	..	24	28	3	17	44	100	22	40	10	34	24	8	1	6	5	..	..	..	..	..	10.0—12.4
12.5—14.9	46	102	37	35	1	1	..	14	17	3	8	21	41	8	25	8	33	14	2	2	10	12	..	..	..	..	..	12.5—14.9
15.0—29.9	120	263	44	209	3	3	..	16	20	2	10	75	146	13	132	25	88	24	66	1	6	5	1	..	..	..	..	15.0—29.9
30.0—49.9	29	79	3	85	..	..	..	..	..	..	..	12	23	..	28	17	56	3	57	..	..	..	..	..	..	..	..	30.0—49.9
50+	20	41	1	145	..	..	..	..	..	..	..	4	4	1	12	11	30	..	57	5	7	..	76	..	..	..	..	50+
Unspecified	..	..	..	..	..	..	..	..	..	..	..	..	..	..	..	..	..	..	..	..	..	..	..	..	..	..	..	Unspecified
Chainpur Anchal—																													
All Sizes	**1,174**	**1,892**	**865**	**689**	**238**	**228**	**10**	**371**	**457**	**225**	**60**	**415**	**856**	**449**	**214**	**91**	**264**	**144**	**207**	**21**	**87**	**37**	**200**	**38**	..	..	**8**	**All Sizes**
Less than 1	216	256	143	5	80	75	5	74	82	65	1	38	75	54	4	7	24	19	..	..	..	..	..	17	..	..	..	Less than 1
1.0—2.4	261	373	229	11	60	56	4	102	120	81	3	84	168	118	6	8	29	26	..	..	..	..	..	7	..	..	2	1.0—2.4
2.5—4.9	271	449	237	42	49	49	..	90	110	48	22	107	219	147	11	15	57	34	6	2	14	8	..	8	..	..	3	2.5—4.9
5.0—7.4	154	273	111	42	24	23	1	56	80	16	16	61	137	70	19	10	33	24	6	..	..	..	..	3	..	..	1	5.0—7.4
7.5—9.9	71	146	57	30	7	7	..	23	32	6	8	37	89	32	22	3	13	12	..	1	5	7	..	..	..	..	..	7.5—9.9
10.0—12.4	45	76	18	55	5	5	..	9	11	2	5	23	46	10	25	7	14	6	23	..	..	..	..	1	..	..	2	10.0—12.4
12.5—14.9	29	64	24	16	3	3	..	6	9	3	..	11	29	6	7	7	23	15	9	..	..	..	..	2	..	..	..	12.5—14.9
15.0—29.9	69	136	31	162	6	6	..	9	11	4	3	36	65	10	71	13	32	2	53	5	22	15	35	..	..	..	..	15.0—29.9
30.0—49.9	27	38	2	138	2	2	..	..	..	..	..	12	14	2	34	8	13	..	41	5	9	..	63	..	..	..	..	30.0—49.9
50+	31	81	13	188	2	2	..	2	2	..	2	6	14	..	15	13	26	6	69	8	37	7	102	..	..	..	..	50+
Unspecified	..	..	..	..	..	..	..	..	..	..	..	..	..	..	..	..	..	..	..	..	..	..	..	..	..	..	..	Unspecified
Adhaura Anchal—																													
All Sizes	**493**	**745**	**616**	**72**	**33**	**32**	**1**	**205**	**225**	**177**	**8**	**229**	**405**	**377**	**34**	**26**	**83**	**61**	**30**	..	..	..	..	..	..	..	..	**All Sizes**
Less than 1	67	83	68	1	9	8	1	40	45	34	1	17	27	30	..	1	3	3	..	..	..	..	..	..	..	..	..	Less than 1
1.0—2.4	128	176	146	2	8	8	..	70	75	63	2	48	86	76	..	2	7	7	..	..	..	..	..	..	..	..	..	1.0—2.4
2.5—4.9	118	184	157	10	7	7	..	46	51	39	2	59	105	100	6	6	21	18	2	..	..	..	..	..	..	..	..	2.5—4.9
5.0—7.4	68	103	94	8	5	5	..	22	24	19	1	36	57	62	5	5	17	13	2	..	..	..	..	..	..	..	..	5.0—7·4
7.5—9.9	39	65	51	10	1	1	..	14	16	12	..	20	35	30	8	4	13	9	2	..	..	..	..	..	..	..	..	7.5—9.9
10.0—12.4	25	49	33	7	..	..	..	6	7	3	2	18	37	27	5	1	5	3	..	..	..	..	..	..	..	..	..	10.0—12.4
12.5—14.9	13	20	19	1	..	..	..	4	4	4	..	9	16	15	1	..	..	..	..	..	..	..	..	..	..	..	..	12.5—14.9
15.0—29.9	29	54	42	20	3	3	..	3	3	3	..	18	33	32	8	5	15	7	12	..	..	..	..	..	..	..	..	15.0—29.9
30.0—49.9	5	10	6	7	..	..	..	..	..	..	..	4	9	5	1	1	1	1	6	..	..	..	..	..	..	..	..	30.0—49.9
50+	1	1	..	6	..	..	..	..	..	..	..	..	..	..	..	1	1	..	6	..	..	..	..	..	..	..	..	50+
Unspecified	..	..	..	..	..	..	..	..	..	..	..	..	..	..	..	..	..	..	..	..	..	..	..	..	..	..	..	Unspecified

Table B-XII

TABLE B-XII—SAMPLE HOUSEHOLDS ENGAGED IN CULTIVATION ONLY CLASSIFIED BY SIZE OF LAND CULTIVATED AND NUMBER OF FAMILY WORKERS AND HIRED WORKERS IN RURAL AND URBAN AREAS SEPARATELY—*contd.*

(Based on 20% sample)

Size of land (class ranges in acres)	Total of Cultivating Households: Households	Family Worker: Males	Family Worker: Females	Hired Worker	Cultivating Households according to number of persons engaged in cultivation: 1 person: Households	1 person: Family Worker: Males	1 person: Family Worker: Females	2 persons: Households	2 persons: Family Worker: Males	2 persons: Family Worker: Females	2 persons: Hired Worker	3—5 persons: Households	3—5 persons: Family Worker: Males	3—5 persons: Family Worker: Females	3—5 persons: Hired Worker	6—10 persons: Households	6—10 persons: Family Worker: Males	6—10 persons: Family Worker: Females	6—10 persons: Hired Worker	More than 10 persons: Households	More than 10 persons: Family Worker: Males	More than 10 persons: Family Worker: Females	More than 10 persons: Hired Worker	Unspecified persons: Households	Unspecified persons: Family Worker: Males	Unspecified persons: Family Worker: Females	Unspecified persons: Hired Worker	Size of land (class ranges in acres)
1	2	3	4	5	6	7	8	9	10	11	12	13	14	15	16	17	18	19	20	21	22	23	24	25	26	27	28	1
Chand Anchal—																												
All Sizes	**899**	**1,568**	**576**	**727**	**145**	**145**	..	**261**	**321**	**155**	**46**	**355**	**751**	**234**	**341**	**95**	**297**	**158**	**202**	**15**	**54**	**29**	**136**	**28**	..	..	**2**	**All Sizes**
Less than 1	115	133	65	1	44	44	..	41	44	37	1	19	41	25	..	1	4	3	..	..	..	..	..	10	..	..	..	Less than 1
1.0—2.4	182	264	113	13	39	39	..	79	100	55	3	44	107	39	4	6	18	19	6	..	..	..	..	14	..	..	..	1.0—2.4
2.5—4.9	197	341	151	35	38	38	..	72	91	42	11	70	154	70	19	14	51	35	5	1	7	4	..	2	..	..	..	2.5—4.9
5.0—7.4	120	223	93	40	17	17	..	36	45	16	11	57	129	52	27	8	32	25	..	..	..	..	..	2	..	..	2	5.0—7.4
7.5—9.9	37	70	34	21	3	3	..	7	9	1	4	22	42	17	17	5	16	16	..	..	..	..	..	..	..	..	..	7.5—9.9
10.0—12.4	48	100	24	44	2	2	..	10	11	3	6	31	73	5	38	5	14	16	..	..	..	..	..	..	..	..	..	10.0—12.4
12.5—14.9	37	71	15	48	1	1	..	5	6	..	4	27	51	8	39	4	13	7	5	..	..	..	..	..	..	..	..	12.5—14.9
15.0—29.9	110	261	57	245	..	..	..	9	12	1	5	70	132	13	155	27	95	32	67	4	22	11	18	..	..	..	..	15.0—29.9
30.0—49.9	31	57	7	130	1	1	..	1	1	..	1	13	17	5	37	13	31	2	63	3	7	..	29	..	..	..	..	30.0—49.9
50+	22	48	17	150	..	..	..	1	2	..	..	2	5	..	5	12	23	3	56	7	18	14	89	..	..	..	..	50 +
Unspecified	..	..	..	..	..	..	..	..	..	..	..	..	..	..	..	..	..	..	..	..	..	..	..	..	..	..	..	Unspecified
TIRHUT DIVISION—																												
All Sizes	**367,495**	**534,673**	**131,588**	**313,544**	**138,203**	**134,664**	**3,539**	**103,317**	**145,349**	**39,898**	**21,387**	**90,801**	**198,055**	**64,943**	**64,231**	**14,142**	**42,230**	**18,600**	**38,723**	**5,828**	**14,375**	**4,608**	**187,709**	**15,204**	..	..	**1,494**	**All Sizes**
Less than 1	125,908	141,436	39,264	11,770	69,437	67,271	2,166	30,243	40,822	17,661	2,003	13,600	29,055	16,548	2,173	1,051	3,423	2,475	1,312	314	865	414	5,867	11,063	..	..	415	Less than 1
1.0—2.4	100,974	141,430	41,619	37,520	40,826	39,848	978	33,865	47,480	14,287	5,963	21,391	46,445	21,475	6,309	1,729	5,613	4,161	2,269	899	2,044	718	22,507	2,264	..	..	472	1.0—2.4
2.5—4.9	69,303	112,807	27,782	69,199	18,184	17,963	281	23,704	34,269	5,948	7,191	23,084	51,086	16,238	14,582	2,182	6,986	4,412	3,897	1,201	2,563	903	43,330	948	..	..	199	2.5—4.9
5.0—7.4	29,863	54,807	10,777	54,639	5,207	5,137	70	8,467	12,378	1,294	3,262	13,291	29,910	5,960	12,873	1,707	5,451	2,763	3,830	814	1,931	690	34,583	377	..	..	91	5.0—7.4
7.5—9.9	13,361	25,921	4,393	31,057	1,730	1,710	20	2,993	4,381	320	1,285	6,791	14,956	2,222	8,354	1,287	3,829	1,500	3,499	403	1,045	331	17,890	157	..	..	29	7.5—9.9
10.0—12.4	8,544	17,318	2,666	25,050	954	948	6	1,610	2,394	152	674	4,346	9,523	1,093	6,058	1,197	3,567	1,088	3,625	313	886	327	14,630	124	..	..	63	10.0—12.4
12.5—14.9	4,755	9,885	1,391	15,016	492	489	3	775	1,163	73	314	2,301	4,972	470	3,592	927	2,703	692	3,063	196	558	153	8,035	64	..	..	12	12.5—14.9
15.0—29.9	10,594	22,362	2,603	45,314	931	921	10	1,239	1,806	107	565	4,685	9,892	723	8,227	2,815	7,524	1,145	11,433	801	2,219	618	24,958	123	..	..	131	15.0—29.9
30.0—49.9	2,795	5,874	687	15,252	256	252	4	266	414	30	88	813	1,600	104	1,596	925	2,328	265	4,222	505	1,280	284	9,318	30	..	..	28	30.0—49.9
50 +	1,288	2,681	337	8,694	156	156	..	126	201	16	35	274	566	76	456	312	774	75	1,561	382	984	170	6,591	38	..	..	51	50 +
Unspecified	110	152	69	33	30	29	1	29	41	10	7	25	50	34	11	10	32	24	12	..	..	..	..	16	..	..	3	Unspecified
SARAN DISTRICT—																												
All Sizes	**92,203**	**138,454**	**42,403**	**99,994**	**32,299**	**31,118**	**1,181**	**27,858**	**38,757**	**12,083**	**4,876**	**24,426**	**52,756**	**21,967**	**13,151**	**3,378**	**10,705**	**5,659**	**7,566**	**2,345**	**5,118**	**1,513**	**73,999**	**1,897**	..	..	**402**	**All Sizes**
Less than 1	27,196	32,350	12,187	3,446	14,064	13,371	693	7,748	9,973	5,055	468	3,948	7,640	5,480	569	338	1,051	796	466	104	315	163	1,859	994	..	..	84	Less than 1
1.0—2.4	28,850	40,630	14,890	15,482	10,700	10,350	350	9,637	13,168	4,672	1,434	6,991	14,289	8,124	2,039	590	1,814	1,441	846	474	1,009	303	11,045	458	..	..	118	1.0—2.4
2.5—4.9	19,259	31,547	9,475	27,334	4,920	4,813	107	6,271	9,139	1,850	1,553	6,437	14,113	5,593	3,515	760	2,350	1,551	1,692	627	1,132	374	20,518	244	..	..	56	2.5—4.9
5.0—7.4	8,433	15,651	3,320	21,072	1,610	1,595	15	2,405	3,666	349	795	3,352	7,814	1,801	2,882	524	1,649	859	1,304	454	927	296	16,073	88	..	..	18	5.0—7.4
7.5—9.9	3,124	6,308	1,063	9,659	455	446	9	784	1,225	63	280	1,349	3,249	491	1,276	295	907	367	728	206	481	133	7,365	35	..	..	10	7.5—9.9
10.0—12.4	2,065	4,418	672	8,123	249	246	3	475	753	48	149	929	2,232	226	1,065	252	856	293	603	130	331	102	6,298	30	..	..	8	10.0—12.4
12.5—14.9	1,036	2,260	267	3,725	110	109	1	205	313	18	79	478	1,147	85	568	142	482	128	377	89	209	35	2,700	12	..	..	1	12.5—14.9
15.0—29.9	1,769	4,187	395	8,960	145	144	1	281	436	22	104	777	1,907	113	1,012	355	1,186	174	1,121	192	514	85	6,617	19	..	..	106	15.0—29.9
30.0—49.9	317	779	85	1,564	25	24	1	34	53	6	9	122	275	28	183	89	294	33	312	44	133	17	1,060	3	..	..	..	30.0—49.9
50 +	123	285	22	624	14	14	..	12	21	..	3	34	76	9	39	30	107	8	117	25	67	5	464	8	..	..	1	50 +
Unspecified	31	39	27	5	7	6	1	6	10	..	2	9	14	17	3	3	9	9	..	..	..	..	..	6	..	..	..	Unspecified
Chapra Anchal—																												
All Sizes	**1,836**	**2,856**	**1,179**	**1,439**	**632**	**581**	**51**	**463**	**640**	**214**	**72**	**526**	**1,137**	**586**	**195**	**124**	**383**	**265**	**201**	**47**	**115**	**63**	**965**	**44**	..	..	**6**	**All Sizes**
Less than 1	500	624	298	150	226	201	25	148	191	96	9	95	183	142	14	14	44	34	11	5	5	1	114	12	..	..	2	Less than 1
1.0—2.4	477	711	296	223	194	177	17	125	184	55	11	120	245	160	27	20	75	49	10	9	30	15	173	9	..	..	2	1.0—2.4
2.5—4.9	460	743	321	254	132	124	8	107	134	49	31	161	361	171	59	40	114	90	58	6	10	3	104	14	..	..	2	2.5—4.9
5.0—7.4	187	340	149	262	39	38	1	46	68	11	13	73	161	67	39	21	61	54	50	6	12	16	160	2	..	..	..	5.0—7.4
7.5—9.9	62	116	24	59	15	15	..	14	23	1	4	24	60	13	17	5	13	7	13	3	5	3	25	1	..	..	..	7.5—9.9
10.0—12.4	52	104	33	142	12	12	..	9	15	1	2	19	43	12	16	10	31	19	17	2	3	1	107	..	..	..	..	10.0—12.4
12.5—14.9	28	45	12	88	4	4	..	8	15	..	1	8	14	7	12	1	1	..	5	4	11	5	70	3	..	..	..	12.5—14.9
15.0—29.9	48	129	30	90	8	8	..	5	8	1	1	17	50	5	8	13	44	12	37	5	19	12	44	..	..	..	..	15.0—29.9
30.0—49.9	10	27	6	45	1	1	..	1	2	..	..	4	11	2	1	..	..	..	..	4	13	4	44	..	..	..	..	30.0—49.9
50 +	8	14	3	125	1	1	..	..	..	..	..	2	6	..	1	..	..	..	..	3	7	3	124	2	..	..	..	50 +
Unspecified	4	3	7	1	..	..	..	..	..	..	..	3	3	7	1	..	..	..	..	..	..	..	..	1	..	..	..	Unspecified

TABLE B-XII—SAMPLE HOUSEHOLDS ENGAGED IN CULTIVATION ONLY CLASSIFIED BY SIZE OF LAND CULTIVATED AND NUMBER OF FAMILY WORKERS AND HIRED WORKERS IN RURAL AND URBAN AREAS SEPARATELY—*contd.*

(*Based on 20% sample*)

Size of land (class ranges in acres)	Total of Cultivating Households: Households	Total: Family Worker: Males	Total: Family Worker: Females	Total: Hired Worker	Cultivating Households according to number of persons engaged in Cultivation: 1 person: Households	1 person: Family Worker: Males	1 person: Family Worker: Females	2 persons: Households	2 persons: Family Worker: Males	2 persons: Family Worker: Females	2 persons: Hired Worker	3—5 persons: Households	3—5 persons: Family Worker: Males	3—5 persons: Family Worker: Females	3—5 persons: Hired Worker	6—10 persons: Households	6—10 persons: Family Worker: Males	6—10 persons: Family Worker: Females	6—10 persons: Hired Worker	More than 10 persons: Households	More than 10 persons: Family Worker: Males	More than 10 persons: Family Worker: Females	More than 10 persons: Hired Worker	Unspecified: Households	Unspecified: Family Worker: Males	Unspecified: Family Worker: Females	Unspecified: Hired Worker	Size of land (class ranges in acres)
1	2	3	4	5	6	7	8	9	10	11	12	13	14	15	16	17	18	19	20	21	22	23	24	25	26	27	28	1
Jalalpur Anchal—																												
All Sizes	**2,937**	**4,090**	**1,430**	**3,133**	**793**	**748**	**45**	**1,045**	**1,241**	**447**	**402**	**786**	**1,495**	**694**	**711**	**113**	**283**	**129**	**389**	**135**	**323**	**115**	**1,602**	**65**	..	..	**29**	**All Sizes**
Less than 1	1,090	1,266	570	136	493	456	37	361	441	226	55	177	297	254	34	25	68	50	32	1	4	3	5	33	..	..	10	Less than 1
1.0—2.4	788	1,056	453	470	199	193	6	323	388	156	102	217	406	231	155	23	51	45	46	10	18	15	155	16	..	..	12	1.0—2.4
2.5—4.9	591	894	288	873	74	72	2	238	277	55	144	213	422	167	192	21	47	14	143	35	76	50	391	10	..	..	3	2.5—4.9
5.0—7.4	224	383	78	586	16	16	..	79	85	8	65	81	164	33	125	3	20	..	10	41	98	37	383	4	..	..	3	5.0—7.4
7.5—9.9	85	164	17	228	4	4	..	19	21	1	16	35	72	4	58	18	42	6	70	8	25	6	83	1	..	..	1	7.5—9.9
10.0—12.4	61	112	12	246	2	2	..	17	18	..	16	25	53	1	49	11	21	11	43	6	18	..	138	..	..	..	..	10.0—12.4
12.5—14.9	30	64	2	141	3	3	..	6	8	1	3	10	22	..	24	6	17	..	20	5	14	1	94	..	..	..	..	12.5—14.9
15.0—29.9	54	119	7	373	..	..	..	1	1	..	1	27	57	4	73	2	5	..	9	24	56	3	290	..	..	..	..	15.0—29.9
30.0—49.9	7	19	..	54	..	..	..	1	2	..	..	..	..	..	..	2	6	..	11	4	11	..	43	..	..	..	..	30.0—49.9
50+	3	8	..	26	..	..	..	..	..	..	..	1	2	..	1	1	3	..	5	1	3	..	20	1	..	..	..	50+
Unspecified	4	5	3	..	2	2	..	..	..	..	..	..	..	..	..	1	3	3	..	..	..	..	..	..	..	..	..	Unspecified
Revelganj Anchal—																												
All Sizes	**733**	**1,054**	**415**	**121**	**246**	**240**	**6**	**255**	**340**	**128**	**42**	**206**	**419**	**244**	**67**	**16**	**55**	**37**	**11**	..	..	..	..	**10**	..	..	**1**	**All Sizes**
Less than 1	244	299	147	6	107	103	4	79	95	61	2	51	85	77	2	3	16	5	1	..	..	..	..	4	..	..	1	Less than 1
1.0—2.4	128	183	69	9	42	42	..	56	75	30	7	27	63	36	2	1	3	3	..	..	..	..	..	2	..	..	..	1.0—2.4
2.5—4.9	163	232	105	31	55	54	1	52	64	23	17	50	103	66	13	4	11	15	1	..	..	..	..	2	..	..	..	2.5—4.9
5.0—7.4	91	140	39	22	27	27	..	32	50	9	5	28	55	29	14	2	8	1	3	..	..	..	..	..	..	..	..	5.0—7.4
7.5—9.9	30	52	19	12	4	3	1	12	18	1	5	12	26	11	6	2	5	6	1	..	..	..	..	..	..	..	..	7.5—9.9
10.0—12.4	21	37	13	5	2	2	..	11	19	2	1	8	16	11	4	..	..	..	..	..	..	..	..	..	..	..	..	10.0—12.4
12.5—14.9	20	38	8	8	5	5	..	4	5	1	2	10	27	3	5	1	1	4	1	..	..	..	..	..	..	..	..	12.5—14.9
15.0—29.9	25	50	8	22	4	4	..	6	9	..	3	13	30	7	15	2	7	1	4	..	..	..	..	..	..	..	..	15.0—29.9
30.0—49.9	9	16	5	5	..	..	..	3	5	1	..	6	11	4	5	..	..	..	..	..	..	..	..	..	..	..	..	30.0—49.9
50+	2	7	2	1	..	..	..	..	..	..	..	1	3	..	1	1	4	2	..	..	..	..	..	..	..	..	..	50+
Unspecified	..	..	..	..	..	..	..	..	..	..	..	..	..	..	..	..	..	..	..	..	..	..	..	..	..	..	..	Unspecified
Baniapur Anchal—																												
All Sizes	**3,781**	**5,412**	**1,034**	**2,221**	**1,348**	**1,319**	**29**	**1,275**	**1,711**	**398**	**441**	**1,007**	**2,059**	**544**	**911**	**87**	**269**	**61**	**252**	**29**	**54**	**2**	**611**	**35**	..	..	**6**	**All Sizes**
Less than 1	1,302	1,534	424	95	748	726	22	382	500	227	37	147	290	171	26	4	17	4	5	1	1	..	25	20	..	..	2	Less than 1
1.0—2.4	1,101	1,507	344	382	399	394	5	431	600	121	141	247	472	204	136	10	36	13	11	5	5	1	92	9	..	..	2	1.0—2.4
2.5—4.9	798	1,256	191	685	143	141	2	336	447	48	177	292	615	120	291	17	38	20	44	9	15	1	171	1	..	..	2	2.5—4.9
5.0—7.4	313	568	53	406	40	40	..	82	106	1	57	173	373	41	209	13	38	11	45	4	11	..	95	1	..	..	..	5.0—7.4
7.5—9.9	110	206	10	204	2	2	..	22	30	..	14	71	141	4	118	11	29	6	33	2	4	..	39	2	..	..	..	7.5—9.9
10.0—12.4	60	132	7	121	3	3	..	10	15	..	5	37	76	2	65	8	33	5	26	2	2	..	25	..	..	..	..	10.0—12.4
12.5—14.9	37	72	3	41	9	9	..	5	5	1	4	18	42	1	23	5	16	1	14	..	..	..	..	..	..	..	..	12.5—14.9
15.0—29.9	51	118	1	270	4	4	..	5	6	..	4	20	45	..	42	16	50	1	60	6	13	..	164	..	..	..	..	15.0—29.9
30.0—49.9	5	13	1	11	..	..	..	1	1	..	1	2	5	1	1	2	7	..	9	..	..	..	..	..	..	..	..	30.0—49.9
50+	1	5	..	5	..	..	..	..	..	..	..	..	..	..	..	1	5	..	5	..	..	..	..	2	..	..	..	50+
Unspecified	3	1	..	1	..	..	..	1	1	..	..	..	..	..	..	..	..	..	..	..	..	..	..	..	..	..	..	Unspecified
Garkha Anchal—																												
All Sizes	**2,538**	**3,668**	**1,108**	**4,589**	**924**	**880**	**44**	**743**	**971**	**362**	**153**	**609**	**1,271**	**550**	**430**	**97**	**247**	**100**	**441**	**141**	**299**	**52**	**3,559**	**24**	..	..	**6**	**All Sizes**
Less than 1	794	942	361	137	421	390	31	237	289	172	13	111	213	148	26	8	19	10	41	6	31	..	57	11	..	..	..	Less than 1
1.0—2.4	770	1,060	355	831	297	287	10	234	269	114	85	179	347	202	76	26	70	22	100	28	87	7	567	6	..	..	3	1.0—2.4
2.5—4.9	512	799	228	951	142	139	3	163	240	58	28	153	322	124	152	20	51	25	124	31	47	18	647	3	..	..	..	2.5—4.9
5.0—7.4	226	399	95	1,224	44	44	..	56	90	11	11	77	183	38	82	14	37	26	71	32	45	20	1,058	3	..	..	2	5.0—7.4
7.5—9.9	98	191	31	581	10	10	..	21	35	2	5	39	96	23	31	10	18	3	44	18	24	3	501	..	..	..	..	7.5—9.9
10.0—12.4	70	136	19	408	3	3	..	20	27	3	10	27	59	9	33	8	23	3	30	12	3	4	335	..	..	..	..	10.0—12.4
12.5—14.9	19	37	12	72	1	1	..	6	10	2	..	6	13	3	7	3	10	7	4	2	16	..	60	1	..	..	1	12.5—14.9
15.0—29.9	42	87	5	256	5	5	..	6	11	..	1	16	36	1	23	8	19	4	27	7	3	..	205	..	..	..	..	15.0—29.9
30.0—49.9	3	5	2	55	..	..	..	..	..	..	..	1	2	2	..	..	..	..	..	2	11	..	55	..	..	..	..	30.0—49.9
50+	4	12	..	74	1	1	..	..	..	..	..	..	..	..	..	..	..	..	..	3	..	..	74	..	..	..	..	50+
Unspecified	..	..	..	..	..	..	..	..	..	..	..	..	..	..	..	..	..	..	..	..	..	..	..	..	..	..	..	Unspecified

TABLE B-XII—SAMPLE HOUSEHOLDS ENGAGED IN CULTIVATION ONLY CLASSIFIED BY SIZE OF LAND CULTIVATED AND NUMBER OF FAMILY WORKERS AND HIRED WORKERS IN RURAL AND URBAN AREAS SEPARATELY—*contd.*

(*Based on 20% sample*)

Size of land (class ranges in acres)	Total of Cultivating Households				Cultivating Households according to number of persons engaged in cultivation								
					1 person			2 persons				3—5	
	Households	Family Worker		Hired Worker	Households	Family Worker		Households	Family Worker		Hired Worker	Households	Family Worker
		Males	Females			Males	Females		Males	Females			Males
1	2	3	4	5	6	7	8	9	10	11	12	13	14
													Manjhi Anchal—
All Sizes	**2,395**	**3,296**	**809**	**999**	**900**	**881**	**19**	**749**	**974**	**223**	**301**	**610**	**1,241**
Less than 1	739	820	296	65	408	392	16	184	235	104	29	107	176
1.0—2.4	637	849	285	135	252	249	3	199	264	73	61	160	296
2.5—4.9	503	718	142	211	162	162	..	196	257	38	97	128	280
5.0—7.4	263	425	59	172	52	52	..	95	123	5	62	100	225
7.5—9.9	94	142	10	87	14	14	..	43	54	2	30	33	71
10.0—12.4	64	115	3	66	8	8	..	17	23	..	11	34	77
12.5—14.9	37	76	8	92	3	3	..	8	7	1	8	19	47
15.0—29.9	46	119	4	126	1	1	..	6	10	..	2	26	64
30.0—49.9	8	21	..	24	..	..	..	1	1	..	1	2	3
50+	3	9	..	21	..	..	..	..	..	..	..	..	..
Unspecified	4	2	2	..	..	..	..	..	..	..	..	1	2
													Ekma Anchal—
All Sizes	**2,314**	**3,147**	**659**	**678**	**945**	**928**	**17**	**807**	**1,091**	**261**	**262**	**487**	**1,015**
Less than 1	735	832	258	22	420	408	12	216	277	136	19	77	147
1.0—2.4	621	790	216	74	280	276	4	221	302	90	50	108	208
2.5—4.9	442	627	120	166	136	135	1	192	256	28	100	105	217
5.0—7.4	276	446	38	167	67	67	..	109	153	6	59	91	203
7.5—9.9	98	165	9	76	22	22	..	36	51	..	21	38	87
10.0—12.4	48	98	4	40	5	5	..	20	32	..	8	18	39
12.5—14.9	27	54	1	28	5	5	..	5	7	..	3	14	33
15.0—29.9	53	106	11	74	8	8	..	8	13	1	2	28	63
30.0—49.9	11	24	2	26	1	1	..	..	..	..	..	6	14
50+	2	4	..	5	..	..	..	..	..	..	..	2	4
Unspecified	1	1	..	..	1	1	..	..	..	..	..	..	..
													Dariapur Anchal—
All Sizes	**2,818**	**4,167**	**1,215**	**7,282**	**728**	**697**	**31**	**784**	**1,001**	**377**	**190**	**908**	**1,748**
Less than 1	738	848	351	209	337	316	21	241	279	167	36	130	223
1.0—2.4	789	1,070	373	1,024	239	231	8	286	366	144	62	190	362
2.5—4.9	586	920	282	1,804	104	104	..	150	206	56	38	250	480
5.0—7.4	358	629	126	1,587	34	33	1	70	97	8	35	177	355
7.5—9.9	127	254	56	790	6	6	..	22	35	2	7	61	123
10.0—12.4	79	149	9	580	3	3	..	10	10	..	10	41	87
12.5—14.9	54	105	10	302	4	3	1	4	6	..	2	25	52
15.0—29.9	71	151	8	762	..	..	..	1	2	..	..	33	65
30.0—49.9	16	41	..	224	1	1	..	..	..	..	..	1	1
50 +	..	..	..	..	..	..	..	..	..	..	..	..	..
Unspecified	..	..	..	..	..	..	..	..	..	..	..	..	..
													Parsa Anchal—
All Sizes	**2,332**	**3,492**	**1,084**	**1,928**	**909**	**885**	**24**	**691**	**1,031**	**312**	**39**	**502**	**1,156**
Less than 1	703	806	306	101	348	334	14	186	244	126	2	103	201
1.0—2.4	649	896	332	339	279	272	7	202	287	109	8	123	259
2.5—4.9	482	780	223	561	167	165	2	157	250	53	11	109	254
5.0—7.4	269	492	117	329	68	67	1	90	149	18	13	81	202
7.5—9.9	92	180	59	243	25	25	..	20	36	2	2	28	68
10.0—12.4	54	121	15	212	12	12	..	18	30	4	2	14	41
12.5—14.9	21	53	8	12	1	1	..	4	8	..	..	14	40
15.0—29.9	49	124	11	128	8	8	..	10	19	..	1	25	77
30.0—49.9	9	28	13	..	..	..	..	4	8	..	..	3	9
50+	4	12	..	3	1	1	..	..	..	..	..	2	5
Unspecified	..	..	..	..	..	..	..	..	..	..	..	..	..

Size of land (class ranges in acres)	6—10 persons						More than 10 persons				Unspecified				
	Worker		Households	Family Worker		Hired Worker	Households	Family Worker		Hired Worker	Households	Family Worker		Hired Worker	
	Females	Hired Worker		Males	Females			Males	Females			Males	Females		
1	15	16	17	18	19	20	21	22	23	24	25	26	27	28	1
Rural															
All Sizes	**472**	**424**	**57**	**167**	**83**	**159**	**10**	**33**	**12**	**112**	**69**	..	..	**3**	**All Sizes**
Less than 1	161	25	7	17	15	10	..	..	..	..	33	..	..	1	Less than 1
1.0—2.4	178	68	10	33	25	5	1	7	6	..	15	..	..	1	1.0—2.4
2.5—4.9	90	85	5	15	8	16	2	4	6	12	10	..	..	1	2.5—4.9
5.0—7.4	31	93	9	25	23	17	..	..	..	..	7	..	..	..	5.0—7.4
7.5—9.9	8	44	2	3	..	13	..	..	..	..	2	..	..	..	7.5—9.9
10.0—12.4	1	44	3	7	2	11	..	..	..	..	2	..	..	..	10.0—12.4
12.5—14.9	..	25	5	15	7	9	2	4	..	50	..	..	..	..	12.5—14.9
15.0—29.9	1	35	9	28	3	48	4	16	..	41	..	..	..	..	15.0—29.9
30.0—49.9	..	5	5	17	..	18	..	..	..	..	..	..	..	..	30.0—49.9
50 +	..	..	2	7	..	12	1	2	..	9	..	..	..	..	50 +
Unspecified	2	..	..	..	..	..	..	..	..	..	..	..	..	..	Unspecified
Rural															
All Sizes	**339**	**321**	**33**	**112**	**42**	**78**	**1**	**1**	..	**15**	**41**	..	..	**2**	**All Sizes**
Less than 1	110	3	..	..	..	..	..	..	..	..	22	..	..	..	Less than 1
1.0—2.4	117	21	2	4	5	3	..	..	..	..	10	..	..	..	1.0—2.4
2.5—4.9	80	63	5	19	11	1	..	..	..	..	4	..	..	2	2.5—4.9
5.0—7.4	23	90	6	23	9	18	..	..	..	..	3	..	..	..	5.0—7.4
7.5—9.9	7	50	2	5	2	5	..	..	..	..	..	..	..	..	7.5—9.9
10.0—12.4	..	25	5	22	4	7	..	..	..	..	..	..	..	..	10.0—12.4
12.5—14.9	..	16	3	9	1	9	..	..	..	..	..	..	..	..	12.5—14.9
15.0—29.9	..	41	6	21	10	16	1	1	..	15	2	..	..	..	15.0—29.9
30.0—49.9	2	7	4	9	..	19	..	..	..	..	..	..	..	..	30.0—49.9
50 +	..	5	..	..	..	..	..	..	..	..	..	..	..	..	50 +
Unspecified	..	..	..	..	..	..	..	..	..	..	..	..	..	..	Unspecified
Rural															
All Sizes	**623**	**977**	**157**	**372**	**137**	**615**	**208**	**349**	**47**	**5,495**	**33**	..	..	**5**	**All Sizes**
Less than 1	157	65	6	14	5	26	4	16	1	81	20	..	..	1	Less than 1
1.0—2.4	176	127	26	60	39	78	41	51	6	755	7	..	..	2	1.0—2.4
2.5—4.9	173	262	27	54	35	103	54	76	18	1,401	1	..	..	..	2.5—4.9
5.0—7.4	87	236	35	81	22	166	39	63	8	1,149	3	..	..	1	5.0—7.4
7.5—9.9	18	91	17	48	25	45	19	42	11	646	2	..	..	1	7.5—9.9
10.0—12.4	6	69	11	24	2	52	14	25	1	449	..	..	..	..	10.0—12.4
12.5—14.9	2	53	10	22	7	46	11	22	..	201	..	..	..	..	12.5—14.9
15.0—29.9	4	72	18	46	2	77	19	38	2	613	..	..	..	..	15.0—29.9
30.0—49.9	..	2	7	23	..	22	7	16	..	200	..	..	..	..	30.0—49.9
50 +	..	..	..	..	..	..	..	..	..	..	..	..	..	..	50 +
Unspecified	..	..	..	..	..	..	..	..	..	..	..	..	..	..	Unspecified
Rural															
All Sizes	**487**	**118**	**81**	**282**	**215**	**53**	**72**	**138**	**46**	**1,715**	**77**	..	..	**3**	**All Sizes**
Less than 1	150	9	7	21	11	15	6	6	5	74	53	..	..	1	Less than 1
1.0—2.4	146	15	14	47	55	4	16	31	15	311	15	..	..	1	1.0—2.4
2.5—4.9	94	37	24	82	68	8	19	29	6	504	6	..	..	1	2.5—4.9
5.0—7.4	52	30	15	49	43	10	14	25	3	276	1	..	..	..	5.0—7.4
7.5—9.9	28	6	9	31	24	5	9	20	5	230	1	..	..	..	7.5—9.9
10.0—12.4	2	4	6	28	8	2	4	10	1	204	..	..	..	..	10.0—12.4
12.5—14.9	5	6	..	..	..	..	1	4	3	6	1	..	..	..	12.5—14.9
15.0—29.9	7	10	4	15	3	7	2	5	1	110	..	..	..	..	15.0—29.9
30.0—49.9	3	..	1	3	3	..	1	8	7	..	..	..	..	..	30.0—49.9
50 +	..	1	1	6	..	2	..	..	..	..	..	..	..	..	50 +
Unspecified	..	..	..	..	..	..	..	..	..	..	..	..	..	..	Unspecified

Table B-XII

TABLE B-XII—SAMPLE HOUSEHOLDS ENGAGED IN CULTIVATION ONLY CLASSIFIED BY SIZE OF LAND CULTIVATED AND NUMBER OF FAMILY WORKERS AND HIRED WORKERS IN RURAL AND URBAN AREAS SEPARATELY—*contd.*

(Based on 20% sample)

Size of land (class ranges in acres)	Total of Cultivating Households				Cultivating Households according to number of persons engaged in Cultivation								
					1 person			2 persons				3—5	
	Households	Family Worker		Hired Worker	Households	Family Worker		Households	Family Worker		Hired Worker	Households	Family Worker
		Males	Females			Males	Females		Males	Females			Males
1	2	3	4	5	6	7	8	9	10	11	12	13	14
													Marhaura Anchal—
All Sizes	**2,694**	**3,874**	**1,218**	**148**	**1,219**	**1,181**	**38**	**819**	**1,223**	**363**	**52**	**597**	**1,323**
Less than 1	1,008	1,207	434	10	563	545	18	285	385	179	6	140	257
1.0—2.4	815	1,137	390	18	363	347	16	256	375	129	8	189	403
2.5—4.9	495	785	246	29	185	181	4	155	256	42	12	144	322
5.0—7.4	210	402	101	22	76	76	..	60	103	7	10	62	165
7.5—9.9	65	136	25	13	13	13	..	25	44	1	5	24	67
10.0—12.4	34	65	9	7	9	9	..	13	22	1	3	11	32
12.5—14.9	31	60	7	9	6	6	..	14	22	3	3	11	32
15.0—29.9	27	57	6	15	3	3	..	11	16	1	5	12	32
30.0—49.9	5	12	..	8	1	1	..	..	..	..	..	3	10
50+	4	13	..	17	..	..	..	..	..	..	..	1	3
Unspecified	..	..	..	..	..	..	..	..	..	..	..	..	..
													Amnaur Anchal—
All Sizes	**2,190**	**3,453**	**1,232**	**24,862**	**516**	**503**	**13**	**496**	**646**	**256**	**90**	**480**	**1,026**
Less than 1	654	864	416	506	262	250	12	190	234	137	9	127	248
1.0—2.4	670	995	407	4,528	154	153	1	164	215	82	31	160	323
2.5—4.9	464	765	254	7,715	72	72	..	93	129	31	26	94	211
5.0—7.4	233	439	88	6,291	16	16	..	35	46	4	20	61	146
7.5—9.9	73	171	37	2,226	6	6	..	7	9	2	3	14	33
10.0—12.4	43	98	11	1,316	3	3	..	5	10	..	..	12	32
12.5—14.9	24	54	5	853	2	2	..	..	..	..	..	9	26
15.0—29.9	25	61	14	1,228	1	1	..	1	2	..	..	3	7
30.0—49.9	3	6	..	199	..	..	..	1	1	..	1	..	..
50+	..	..	..	..	..	..	..	..	..	..	..	..	..
Unspecified	1	..	..	..	..	..	..	..	..	..	..	..	..
													Mashrakh Anchal—
All Sizes	**3,361**	**5,112**	**1,045**	**122**	**1,595**	**1,555**	**40**	**960**	**1,542**	**346**	**32**	**650**	**1,724**
Less than 1	886	1,016	286	2	545	527	18	212	292	131	1	85	174
1.0—2.4	1,084	1,494	418	8	547	532	15	303	463	141	2	187	435
2.5—4.9	681	1,129	212	20	283	277	6	218	373	54	9	153	410
5.0—7.4	355	639	70	21	137	136	1	122	222	15	7	86	258
7.5—9.9	134	274	22	8	43	43	..	39	74	2	2	44	141
10.0—12.4	107	268	26	15	26	26	..	33	61	2	3	39	140
12.5—14.9	28	67	5	11	2	2	..	8	11	..	5	17	50
15.0—29.9	76	199	5	27	10	10	..	24	44	1	3	34	108
30.0—49.9	5	8	..	4	1	1	..	1	2	..	..	3	5
50+	5	18	1	6	1	1	..	..	..	..	..	2	3
Unspecified	..	..	..	..	..	..	..	..	..	..	..	..	..
													Taraiya Anchal—
All Sizes	**2,895**	**4,246**	**704**	**4,839**	**1,269**	**1,225**	**44**	**786**	**1,152**	**243**	**177**	**568**	**1,344**
Less than 1	869	1,042	259	314	523	504	19	216	295	119	18	88	206
1.0—2.4	852	1,152	250	780	427	408	19	248	356	82	58	124	283
2.5—4.9	622	983	132	1,445	210	208	2	192	299	32	53	155	380
5.0—7.4	294	523	34	1,029	72	69	3	84	138	4	26	100	247
7.5—9.9	88	167	9	542	15	14	1	22	28	3	13	29	70
10.0—12.4	72	144	9	284	11	11	..	15	23	2	5	32	69
12.5—14.9	36	80	3	220	3	3	..	4	6	..	2	18	42
15.0—29.9	49	121	8	187	5	5	..	5	7	1	2	19	43
30.0—49.9	11	32	..	38	1	1	..	..	..	..	..	3	4
50+	1	1	..	..	1	1	..	..	..	..	..	..	..
Unspecified	1	1	..	..	1	1	..	..	..	..	..	..	..

Table B-XII

Size of land (class ranges in acres)	2 persons				6—10 persons				More than 10 persons				Unspecified			
	Hired Worker	Households	Family Worker		Hired Worker	Households	Family Worker		Hired Worker	Households	Family Worker		Hired Worker	Households	Family Worker		Hired Worker
			Males	Females			Males	Females			Males	Females			Males	Females	
1	15	16	17	18	19	20	21	22	23	24	25	26	27	28		
																Rural
All Sizes	**692**	**71**	**34**	**123**	**92**	**15**	**5**	**24**	**33**	**10**	**20**	..	..	..		
Less than 1	219	..	6	20	18	4	..	..	..	..	14	..	..	..		
1.0—2.4	231	10	4	12	14	..	..	..	..	..	3	..	..	..		
2.5—4.9	165	17	8	23	27	..	1	3	8	..	2	..	..	..		
5.0—7.4	51	12	8	38	18	..	3	20	25	..	1	..	..	..		
7.5—9.9	15	8	3	12	9	..	..	..	..	..	..	..	..	..		
10.0—12.4	2	4	1	2	6	..	..	..	..	..	..	..	..	..		
12.5—14.9	4	6	..	..	..	..	..	..	..	..	..	..	..	..		
15.0—29.9	5	10	1	6	..	..	..	..	..	..	..	..	..	..		
30.0—49.9	..	2	1	1	..	6	..	..	..	10	..	..	..	..		
50+	..	2	2	9	..	5	1	1	..	..	..	..	..	..		
Unspecified	..	..	..	..	..	..	..	..	..	..	..	..	..	..		
																Rural
All Sizes	**503**	**343**	**85**	**275**	**182**	**155**	**558**	**1,003**	**278**	**24,260**	**55**	..	..	**14**		
Less than 1	173	35	23	75	50	31	26	57	44	425	26	..	..	6		
1.0—2.4	199	110	27	86	58	56	152	218	67	4,323	13	..	..	8		
2.5—4.9	95	51	16	47	48	29	178	306	80	7,609	11	..	..	..		
5.0—7.4	27	98	3	8	..	13	116	223	57	6,160	2	..	..	..		
7.5—9.9	7	19	9	32	14	14	37	91	14	2,190	..	..	..	..		
10.0—12.4	..	20	3	12	5	6	18	41	6	1,290	2	..	..	..		
12.5—14.9	..	10	1	5	..	3	12	21	5	840	..	..	..	..		
15.0—29.9	2	..	3	10	7	3	17	41	5	1,225	..	..	..	..		
30.0—49.9	..	..	..	..	..	..	2	5	..	198	..	..	..	..		
50+	..	..	..	..	..	..	..	..	..	..	..	..	..	..		
Unspecified	..	..	..	..	..	..	..	..	..	..	1	..	..	..		
																Rural
All Sizes	**453**	**63**	**69**	**266**	**189**	**24**	**4**	**25**	**17**	**2**	**83**	..	..	**1**		
Less than 1	114	1	7	23	23	..	..	..	..	..	37	..	..	..		
1.0—2.4	192	1	21	64	70	5	..	..	..	..	26	..	..	..		
2.5—4.9	100	10	12	53	35	..	3	16	17	..	12	..	..	1		
5.0—7.4	31	10	7	23	23	4	..	..	..	..	3	..	..	..		
7.5—9.9	10	5	4	16	10	1	..	..	..	..	4	..	..	..		
10.0—12.4	4	12	8	41	20	..	..	..	..	..	1	..	..	..		
12.5—14.9	..	6	1	4	5	..	..	..	..	..	..	..	..	..		
15.0—29.9	1	12	8	37	3	12	..	..	..	..	..	..	..	..		
30.0—49.9	..	4	..	..	..	..	..	..	..	2	..	..	..	..		
50+	1	2	1	5	..	2	1	9	..	..	..	..	..	..		
Unspecified	..	..	..	..	..	..	..	..	..	..	..	..	..	..		
																Rural
All Sizes	**308**	**405**	**90**	**313**	**94**	**283**	**114**	**212**	**15**	**3,961**	**68**	..	..	**13**		
Less than 1	99	11	7	29	22	6	6	8	..	276	29	..	..	3		
1.0—2.4	109	53	13	50	34	18	26	55	6	646	14	..	..	5		
2.5—4.9	78	83	13	33	12	46	38	63	8	1,259	14	..	..	4		
5.0—7.4	12	129	14	37	15	62	16	32	..	811	8	..	..	1		
7.5—9.9	4	28	11	38	1	51	10	17	..	450	1	..	..	..		
10.0—12.4	..	56	9	34	7	34	4	7	..	189	1	..	..	..		
12.5—14.9	3	11	3	14	..	7	8	15	..	200	..	..	..	..		
15.0—29.9	3	27	14	55	3	38	5	11	1	120	1	..	..	..		
30.0—49.9	..	7	6	23	..	21	1	4	..	10	..	..	..	..		
50+	..	..	..	..	..	..	..	..	..	..	..	..	..	..		
Unspecified	..	..	..	..	..	..	..	..	..	..	..	..	..	..		

Table B-XII

TABLE B-XII—SAMPLE HOUSEHOLDS ENGAGED IN CULTIVATION ONLY CLASSIFIED BY SIZE OF LAND CULTIVATED AND NUMBER OF FAMILY WORKERS AND HIRED WORKERS IN RURAL AND URBAN AREAS SEPARATELY—*contd.*

(*Based on 20% sample*)

| Size of land (class ranges in acres) | Total of Cultivating Households | | | | Cultivating Households according to number of persons engaged in cultivation | | | |

Table B-XII

TABLE B-XII—SAMPLE HOUSEHOLDS ENGAGED IN CULTIVATION ONLY CLASSIFIED BY SIZE OF LAND CULTIVATED AND NUMBER OF FAMILY WORKERS AND HIRED WORKERS IN RURAL AND URBAN AREAS SEPARATELY—*contd.*

(*Based on 20% sample*)

Size of land (class ranges in acres)	Total of Cultivating Households				Cultivating Households according to number of persons engaged in Cultivation																										
					1 person			2 persons				3—5 persons				6—10 persons				More than 10 persons				Unspecified							
	Households	Family Worker		Hired Worker	Households	Family Worker		Households	Family Worker		Hired Worker	Households	Family Worker		Hired Worker	Households	Family Worker		Hired Worker	Households	Family Worker		Hired Worker	Households	Family Worker		Hired Worker				
		Males	Females			Males	Females		Males	Females			Males	Females			Males	Females			Males	Females			Males	Females					
1	2	3	4	5	6	7	8	9	10	11	12	13	14	15	16	17	18	19	20	21	22	23	24	25	26	27	28	1			
Bhagwanpur hat Anchal—																															
All Sizes	2,112	2,949	737	268	994	974	20	631	935	270	57	403	913	370	141	28	95	61	42	6	32	16	28	50	..	..	..	**All Sizes**			
Less than 1	758	852	296	6	440	428	12	196	254	133	5	92	166	149	1	1	4	2	..	..	..	..	..	29	..	..	..	Less than 1			
1.0—2.4	620	838	232	32	302	296	6	206	295	101	16	96	223	104	10	5	18	16	6	1	6	5	..	10	..	..	..	1.0—2.4			
2.5—4.9	387	582	145	69	161	160	1	120	188	31	21	94	204	88	39	7	24	19	8	1	6	6	1	4	..	..	..	2.5—4.9			
5.0—7.4	169	313	36	54	51	51	..	56	102	4	6	53	136	17	39	7	24	15	9	..	..	..	..	2	..	..	..	5.0—7.4			
7.5—9.9	71	127	16	26	17	16	1	25	46	1	3	25	62	8	17	2	3	6	6	..	..	..	6	..	..	..	..	7.5—9.9			
10.0—12.4	35	74	4	21	7	7	..	12	22	..	2	13	37	..	8	2	4	3	5	1	4	1	..	1	..	..	..	10.0—12.4			
12.5—14.9	22	44	2	12	5	5	..	7	13	..	1	8	20	2	10	1	6	..	1	..	..	4	11	2	..	..	..	12.5—14.9			
15.0—29.9	43	98	6	34	10	10	..	9	15	..	3	18	53	2	13	2	5	..	7	2	15	..	10	..	..	..	..	15.0—29.9			
30.0—49.9	7	21	..	14	1	1	..	..	..	..	..	4	12	..	4	1	7	..	..	1	1	..	..	..	..	..	..	30.0—49.9			
50+	..	..	..	..	..	..	..	..	..	..	..	..	..	..	..	..	..	..	..	..	..	..	..	..	..	..	..	50 +			
Unspecified	..	..	..	..	..	..	..	..	..	..	..	..	..	..	..	..	..	..	..	..	..	..	..	..	..	..	..	Unspecified			
Maharajganj Anchal—																															
All Sizes	1,737	2,913	1,074	2,475	574	520	54	487	650	237	87	472	1,146	543	345	72	236	143	161	71	361	97	1,866	61	..	..	16	**All Sizes**			
Less than 1	590	837	329	205	273	247	26	177	251	93	10	95	252	152	18	7	16	5	32	10	71	53	140	28	..	..	5	Less than 1			
1.0—2.4	585	989	382	702	186	169	17	188	237	95	44	155	374	206	53	13	54	45	16	24	155	19	584	19	..	..	5	1.0—2.4			
2.5—4.9	310	576	234	455	71	60	11	84	107	34	27	116	286	125	98	15	56	43	8	13	67	21	316	11	..	..	6	2.5—4.9			
5.0—7.4	126	249	90	418	28	28	..	27	36	12	6	51	128	45	61	11	33	30	23	8	24	3	328	1	..	..	..	5.0—7.4			
7.5—9.9	45	75	16	217	6	6	..	5	8	2	..	23	43	11	35	6	11	3	23	4	7	..	159	1	..	..	..	7.5—9.9			
10.0—12.4	37	78	11	286	4	4	..	3	6	..	..	13	22	..	36	11	32	10	29	6	14	1	221	..	..	..	..	10.0—12.4			
12.5—14.9	17	28	3	49	2	2	..	2	3	1	..	10	19	2	26	1	3	..	5	1	1	..	18	1	..	..	..	12.5—14.9			
15.0—29.9	22	70	6	131	3	3	..	1	2	..	..	7	17	1	15	6	26	5	16	5	22	..	100	..	..	..	..	15.0—29.9			
30.0—49.9	3	7	..	6	1	1	..	..	..	..	..	1	2	..	3	1	4	..	3	..	..	..	..	..	..	..	..	30.0—49.9			
50+	2	4	3	6	..	..	..	..	..	..	..	..	1	1	..	1	1	2	6	..	..	..	..	..	..	..	..	50 +			
Unspecified	..	..	..	..	..	..	..	..	..	..	..	..	3	..	..	..	..	..	..	..	..	..	..	..	..	..	..	Unspecified			
Daraundha Anchal—																															
All Sizes	1,982	3,032	990	7,166	551	527	24	471	625	226	91	562	1,134	507	570	124	339	147	422	213	407	86	6,071	61	..	..	12	**All Sizes**			
Less than 1	531	628	260	138	240	226	14	147	182	96	16	92	171	118	40	12	40	32	9	6	9	..	69	34	..	..	4	Less than 1			
1.0—2.4	654	918	377	1,173	194	188	6	179	228	83	47	200	361	217	198	32	77	44	103	41	64	27	820	8	..	..	5	1.0—2.4			
2.5—4.9	412	672	216	1,515	76	72	4	97	134	43	17	151	319	124	151	27	69	29	86	50	78	16	1,258	11	..	..	3	2.5—4.9			
5.0—7.4	208	388	69	2,221	29	29	..	30	49	4	7	75	169	35	114	18	50	19	106	53	91	11	1,994	3	..	..	..	5.0—7.4			
7.5—9.9	49	104	24	552	2	2	..	6	12	..	..	14	32	5	20	10	29	13	30	16	29	6	502	1	..	..	..	7.5—9.9			
10.0—12.4	41	97	24	637	4	4	..	4	7	..	1	9	24	4	16	8	21	3	33	14	41	17	587	2	..	..	..	10.0—12.4			
12.5—14.9	37	82	7	447	3	3	..	5	9	..	1	6	19	..	8	9	25	6	31	14	26	1	407	..	..	..	..	12.5—14.9			
15.0—29.9	42	120	12	454	2	2	..	3	4	..	2	11	27	3	17	7	25	1	21	18	62	8	414	1	..	..	..	15.0—29.9			
30.0—49.9	6	19	1	29	1	1	..	..	..	..	..	3	8	1	6	1	3	..	3	1	7	..	20	..	..	..	..	30.0—49.9			
50+	2	4	..	..	..	..	..	..	..	..	..	1	4	..	..	..	..	..	..	..	..	..	..	1	..	..	..	50 +			
Unspecified	..	..	..	..	..	..	..	..	..	..	..	..	..	..	..	..	..	..	..	..	..	..	..	..	..	..	..	Unspecified			
Siwan Anchal—																															
All Sizes	1,995	3,184	1,760	2,022	508	463	45	634	808	406	54	631	1,292	855	206	125	445	340	158	61	176	114	1,601	36	..	..	3	**All Sizes**			
Less than 1	532	689	446	220	213	184	29	164	193	124	11	110	192	186	39	23	77	81	..	8	43	26	169	14	..	..	1	Less than 1			
1.0—2.4	812	1,261	748	507	200	187	13	281	356	195	11	259	525	371	28	39	130	121	29	21	63	48	439	12	..	..	..	1.0—2.4			
2.5—4.9	388	673	307	492	69	67	2	127	171	67	16	149	317	176	59	23	93	52	69	14	25	10	347	6	..	..	1	2.5—4.9			
5.0—7.4	159	323	143	632	21	21	..	31	44	9	9	71	159	76	49	22	77	53	42	13	22	5	532	1	..	..	..	5.0—7.4			
7.5—9.9	39	87	54	128	2	2	..	14	21	4	3	16	38	26	7	3	7	8	4	4	19	16	114	..	..	..	..	7.5—9.9			
10.0—12.4	38	85	49	22	2	1	1	10	13	7	..	13	25	13	13	11	42	19	9	1	4	9	..	1	..	..	..	10.0—12.4			
12.5—14.9	7	20	6	5	1	1	..	1	1	..	1	3	11	..	2	2	7	6	2	..	..	..	..	..	..	..	..	12.5—14.9			
15.0—29.9	19	44	7	16	..	..	..	5	7	..	3	10	25	7	9	2	12	..	3	..	..	..	..	..	..	..	1	15.0—29.9			
30.0—49.9	1	2	..	..	..	..	..	1	2	..	..	..	..	..	..	..	..	..	..	..	..	..	..	..	..	..	..	30.0—49.9			
50+	..	..	..	..	..	..	..	..	..	..	..	..	..	..	..	..	..	..	..	..	..	..	..	..	..	..	..	50 +			
Unspecified	..	..	..	..	..	..	..	..	..	..	..	..	..	..	..	..	..	..	..	..	..	..	..	..	..	..	..	Unspecified			

Table B-XII

TABLE B-XII—SAMPLE HOUSEHOLDS ENGAGED IN CULTIVATION ONLY CLASSIFIED BY SIZE OF LAND CULTIVATED AND NUMBER OF FAMILY WORKERS AND HIRED WORKERS IN RURAL AND URBAN AREAS SEPARATELY—*contd.*

(Based on 20% sample)

Size of land (class ranges in acres)	Total of Cultivating Households: Households	Total: Family Worker: Males	Total: Family Worker: Females	Total: Hired Worker	Cultivating Households according to number of persons engaged in Cultivation: 1 person: Households	1 person: Family Worker: Males	1 person: Family Worker: Females	2 persons: Households	2 persons: Family Worker: Males	2 persons: Family Worker: Females	2 persons: Hired Worker	3—5 persons: Households	3—5 persons: Family Worker: Males	3—5 persons: Family Worker: Females	3—5 persons: Hired Worker	6—10 persons: Households	6—10 persons: Family Worker: Males	6—10 persons: Family Worker: Females	6—10 persons: Hired Worker	More than 10 persons: Households	More than 10 persons: Family Worker: Males	More than 10 persons: Family Worker: Females	More than 10 persons: Hired Worker	Unspecified: Households	Unspecified: Family Worker: Males	Unspecified: Family Worker: Females	Unspecified: Hired Worker	Size of land (class ranges in acres)
1	2	3	4	5	6	7	8	9	10	11	12	13	14	15	16	17	18	19	20	21	22	23	24	25	26	27	28	1
																												Pachrukhi Anchal—
All Sizes	2,412	3,679	1,366	2,336	718	678	40	707	927	350	137	744	1,551	715	459	112	349	170	331	57	174	91	1,386	74	..	..	23	**All Sizes**
Less than 1	763	926	363	63	369	345	24	219	282	140	16	120	232	157	24	8	29	19	13	4	38	23	..	43	..	..	10	Less than 1
1.0—2.4	769	1,069	454	325	233	220	13	259	329	136	53	236	465	263	98	13	36	24	37	10	19	18	131	18	..	..	6	1.0—2.4
2.5—4.9	499	864	338	517	88	85	3	147	198	53	43	223	485	215	157	25	75	57	53	10	21	10	262	6	..	..	2	2.5—4.9
5.0—7.4	203	418	126	600	23	23	..	48	66	15	15	93	203	53	90	24	77	33	96	15	49	25	399	..	..	..	..	5.0—7.4
7.5—9.9	69	167	35	245	..	..	..	20	31	3	6	30	79	12	23	13	45	14	34	5	12	6	178	1	..	..	4	7.5—9.9
10.0—12.4	35	73	22	146	1	1	..	7	13	1	..	16	34	10	18	6	18	6	18	3	7	5	109	2	..	..	1	10.0—12.4
12.5—14.9	28	56	9	212	1	1	..	2	2	..	2	13	21	4	29	7	22	5	23	3	10	..	158	2	..	..	..	12.5—14.9
15.0—29.9	42	98	16	220	3	3	..	5	6	2	2	10	27	1	12	15	44	9	57	7	18	4	149	2	..	..	..	15.0—29.9
30.0—49.9	3	5	..	8	..	..	..	..	..	..	..	3	5	..	8	..	..	..	..	..	..	..	..	..	..	..	..	30.0—49.9
50+	..	..	..	..	..	..	..	..	..	..	..	..	..	..	..	..	..	..	..	..	..	..	..	..	..	..	..	50+
Unspecified	1	3	3	..	..	..	..	..	..	..	..	..	..	..	..	1	3	3	..	..	..	..	..	..	..	..	..	Unspecified
																												Hussainganj Anchal—
All Sizes	2,333	3,440	1,311	259	898	854	44	702	995	363	46	598	1,333	690	93	67	228	197	36	8	30	17	79	60	..	..	5	**All Sizes**
Less than 1	840	991	444	7	424	402	22	230	291	164	5	131	252	213	..	15	46	45	..	..	..	..	..	40	..	..	2	Less than 1
1.0—2.4	745	1,069	442	48	267	253	14	253	365	128	13	201	412	259	20	12	38	41	2	1	1	..	10	11	..	..	3	1.0—2.4
2.5—4.9	457	802	290	60	135	129	6	142	215	57	12	151	361	163	17	21	87	58	11	2	10	6	20	6	..	..	..	2.5—4.9
5.0—7.4	144	276	68	51	42	42	..	37	61	7	6	55	150	31	15	6	13	24	6	3	10	6	24	1	..	..	..	5.0—7.4
7.5—9.9	55	109	26	20	12	10	2	18	31	..	5	20	47	10	15	3	13	9	..	1	8	5	..	1	..	..	..	7.5—9.9
10.0—12.4	33	71	21	8	6	6	..	9	14	2	2	14	37	7	6	4	14	12	..	..	..	..	..	..	..	..	..	10.0—12.4
12.5—14.9	25	53	8	34	6	6	..	6	9	1	2	10	29	..	6	2	8	7	1	1	1	..	25	..	..	..	..	12.5—14.9
15.0—29.9	29	58	10	24	5	5	..	6	9	2	1	14	39	7	10	3	5	1	13	..	..	..	..	1	..	..	..	15.0—29.9
30.0—49.9	5	11	2	7	1	1	..	1	..	2	..	2	6	..	4	1	4	..	3	..	..	..	..	..	..	..	..	30.0—49.9
50+	..	..	..	..	..	..	..	..	..	..	..	..	..	..	..	..	..	..	..	..	..	..	..	..	..	..	..	50 +
Unspecified	..	..	..	..	..	..	..	..	..	..	..	..	..	..	..	..	..	..	..	..	..	..	..	..	..	..	..	Unspecified
																												Mairwa Anchal—
All Sizes	2,606	3,857	1,067	571	1,114	1,067	47	805	1,201	352	57	581	1,331	546	136	61	243	118	51	12	15	4	321	33	..	..	6	**All Sizes**
Less than 1	745	858	278	21	436	409	27	197	253	131	10	88	179	105	9	5	17	15	..	..	..	..	..	19	..	..	2	Less than 1
1.0—2.4	860	1,194	372	165	390	375	15	282	412	143	9	169	364	197	17	9	38	17	14	4	5	..	124	6	..	..	1	1.0—2.4
2.5—4.9	560	893	268	205	192	187	5	188	299	67	10	155	349	160	27	13	51	34	..	6	7	2	165	6	..	..	3	2.5—4.9
5.0—7.4	216	431	98	48	52	52	..	71	121	7	14	75	193	57	19	16	64	32	5	1	1	2	10	1	..	..	..	5.0—7.4
7.5—9.9	79	176	25	34	14	14	..	23	43	1	2	37	100	15	10	3	17	9	..	1	2	..	22	1	..	..	..	7.5—9.9
10.0—12.4	56	108	12	25	17	17	..	16	27	2	3	20	53	6	18	3	11	4	4	..	..	..	..	..	..	..	..	10.0—12.4
12.5—14.9	34	63	10	27	7	7	..	10	17	..	3	14	32	6	13	3	7	4	11	..	..	..	..	..	..	..	..	12.5—14.9
15.0—29.9	44	108	4	41	3	3	..	13	20	1	5	20	50	..	22	8	35	3	14	..	..	..	..	..	..	..	..	15.0—29.9
30.0—49.9	8	17	..	5	2	2	..	3	5	..	1	2	7	..	1	1	3	..	3	..	..	..	..	..	..	..	..	30.0—49.9
50+	4	9	..	..	1	1	..	2	4	..	..	1	4	..	..	..	..	..	..	..	..	..	..	..	..	..	..	50 +
Unspecified	..	..	..	..	..	..	..	..	..	..	..	..	..	..	..	..	..	..	..	..	..	..	..	..	..	..	..	Unspecified
																												Barharia Anchal—
All Sizes	3,096	4,947	1,797	2,680	1,132	1,063	69	815	1,173	369	88	897	2,026	972	352	142	471	343	169	67	214	44	2,060	43	..	..	11	**All Sizes**
Less than 1	979	1,303	490	84	506	473	33	245	342	147	1	194	426	262	28	17	58	48	8	3	4	..	44	14	..	..	3	Less than 1
1.0—2.4	1,150	1,766	673	562	445	419	26	319	445	153	40	311	676	352	108	45	135	125	41	16	91	17	368	14	..	..	5	1.0—2.4
2.5—4.9	537	960	345	1,075	126	117	9	159	243	41	34	202	458	219	78	23	85	70	16	23	57	6	947	4	..	..	..	2.5—4.9
5.0—7.4	231	449	145	331	36	35	1	53	80	17	9	115	276	105	70	12	41	18	27	9	17	4	224	6	..	..	1	5.0—7.4
7.5—9.9	62	139	46	120	7	7	..	15	24	6	..	20	60	8	18	14	38	32	24	5	10	..	76	1	..	..	2	7.5—9.9
10.0—12.4	56	149	56	200	2	2	..	6	11	1	..	31	75	21	24	10	39	18	15	5	22	16	161	2	..	..	..	10.0—12.4
12.5—14.9	23	53	15	28	2	2	..	2	2	2	..	12	28	4	11	5	19	9	7	1	2	..	10	1	..	..	..	12.5—14.9
15.0—29.9	46	100	17	253	7	7	..	12	18	2	4	12	27	1	15	12	42	13	26	3	6	1	208	..	..	..	..	15.0—29.9
30.0—49.9	8	20	10	17	1	1	..	2	4	..	..	..	..	..	..	4	14	10	5	1	1	..	12	..	..	..	..	30.0—49.9
50+	3	8	..	10	..	..	..	2	4	..	..	..	..	..	..	..	..	..	..	1	4	..	10	..	..	..	..	50 +
Unspecified	1	..	..	..	..	..	..	..	..	..	..	..	..	..	..	..	..	..	..	..	..	..	..	1	..	..	..	Unspecified

TABLE B-XII—SAMPLE HOUSEHOLDS ENGAGED IN CULTIVATION ONLY CLASSIFIED BY SIZE OF LAND CULTIVATED AND NUMBER OF FAMILY WORKERS AND HIRED WORKERS IN RURAL AND URBAN AREAS SEPARATELY—*contd.*

(*Based on 20% sample*)

Size of land (class ranges in acres)	Total of Cultivating Households: Households	Total: Family Worker: Males	Total: Family Worker: Females	Total: Hired Worker	Cultivating Households according to number of persons engaged in cultivation: 1 person: Households	1 person: Family Worker: Males	1 person: Family Worker: Females	2 persons: Households	2 persons: Family Worker: Males	2 persons: Family Worker: Females	2 persons: Hired Worker	3—5 persons: Households	3—5 persons: Family Worker: Males	3—5 persons: Family Worker: Females	3—5 persons: Hired Worker	6—10 persons: Households	6—10 persons: Family Worker: Males	6—10 persons: Family Worker: Females	6—10 persons: Hired Worker	More than 10 persons: Households	More than 10 persons: Family Worker: Males	More than 10 persons: Family Worker: Females	More than 10 persons: Hired Worker	Unspecified: Households	Unspecified: Family Worker: Males	Unspecified: Family Worker: Females	Unspecified: Hired Worker	Size of land (class ranges in acres)
1	2	3	4	5	6	7	8	9	10	11	12	13	14	15	16	17	18	19	20	21	22	23	24	25	26	27	28	1
Darauli Anchal—																												
All Sizes	1,736	2,800	756	1,686	542	535	7	546	792	199	101	506	1,139	380	228	71	245	135	90	38	89	35	1,263	33	..	..	4	**All Sizes**
Less than 1	310	365	134	9	164	161	3	79	103	55	..	52	96	68	3	3	5	8	6	..	..	..	..	12	..	..	..	Less than 1
1.0—2.4	566	776	297	118	214	211	3	195	270	97	23	135	266	170	19	8	23	27	4	3	6	..	70	11	..	..	2	1.0—2.4
2.5—4.9	440	753	194	408	113	112	1	142	215	36	33	145	346	110	50	20	67	41	20	10	13	6	303	10	..	..	2	2.5—4.9
5.0—7.4	184	371	81	323	28	28	..	60	96	8	16	71	174	20	51	16	56	40	11	9	17	13	245	..	..	..	..	5.0—7.4
7.5—9.9	100	219	35	187	12	12	..	33	54	2	10	42	109	8	25	8	32	12	12	5	12	13	140	..	..	..	..	7.5—9.9
10.0—12.4	46	94	4	172	7	7	..	18	27	..	9	19	54	2	15	..	..	..	..	2	6	2	148	..	..	..	..	10.0—12.4
12.5—14.9	23	52	2	34	2	2	..	8	10	..	6	10	26	2	12	2	12	..	1	1	2	..	15	..	..	..	..	12.5—14.9
15.0—29.9	51	131	7	262	2	2	..	8	13	..	3	28	62	..	40	11	46	7	21	2	8	..	198	..	..	..	..	15.0—29.9
30.0—49.9	14	35	2	163	..	..	..	2	2	1	1	4	6	..	13	3	4	..	15	5	23	1	134	..	..	..	..	30.0—49.9
50+	1	2	..	10	..	..	..	..	..	..	..	..	..	..	..	..	..	..	..	1	2	..	10	..	..	..	..	50 +
Unspecified	1	2	..	..	..	..	..	1	2	..	..	..	..	..	..	1	3	..	..	..	..	..	..	..	..	..	..	Unspecified
Andar Anchal—																												
All Sizes	1,787	2,728	530	3,298	683	680	3	515	781	162	87	410	951	261	217	65	169	63	236	89	147	41	2,754	25	..	..	4	**All Sizes**
Less than 1	443	536	105	220	259	259	..	101	144	54	4	47	111	43	10	11	14	7	77	7	8	1	127	18	..	..	2	Less than 1
1.0—2.4	556	790	198	444	230	227	3	185	289	63	18	103	217	98	30	12	29	26	29	20	28	8	366	6	..	..	1	1.0—2.4
2.5—4.9	420	668	140	1,040	132	132	..	126	191	33	28	113	264	82	46	13	34	8	45	35	47	17	920	1	..	..	1	2.5—4.9
5.0—7.4	175	295	46	343	41	41	..	58	89	10	17	64	141	29	50	6	13	6	21	6	11	1	255	..	..	..	..	5.0—7.4
7.5—9.9	92	198	17	440	16	16	..	19	30	..	8	36	95	6	35	13	44	11	31	8	13	..	366	..	..	..	..	7.5—9.9
10.0—12.4	45	100	10	267	2	2	..	11	15	2	5	25	61	3	28	4	16	5	6	3	6	..	228	..	..	..	..	10.0—12.4
12.5—14.9	22	51	..	165	1	1	..	5	8	..	2	12	31	..	9	1	1	..	5	3	10	..	149	..	..	..	..	12.5—14.9
15.0—29.9	27	73	14	340	2	2	..	8	12	..	4	8	26	..	7	4	15	..	16	5	18	14	313	..	..	..	..	15.0—29.9
30.0—49.9	4	9	..	18	..	..	..	1	1	..	1	2	5	..	2	..	..	..	..	1	3	..	15	..	..	..	..	30.0—49.9
50+	3	8	..	21	..	..	..	1	2	..	..	..	..	..	..	1	3	..	6	1	3	..	15	..	..	..	..	50 +
Unspecified	..	..	..	..	..	..	..	..	..	..	..	..	..	..	..	..	..	..	..	..	..	..	..	..	..	..	..	Unspecified
Guthani Anchal—																												
All Sizes	1,222	1,858	514	532	445	439	6	391	551	162	69	330	724	279	152	36	127	62	55	7	17	5	256	13	..	..	..	**All Sizes**
Less than 1	259	300	98	6	147	144	3	75	96	49	5	27	54	38	1	2	6	8	..	..	..	..	..	8	..	..	..	Less than 1
1.0—2.4	427	578	220	18	185	182	3	138	194	72	10	97	188	134	8	4	14	11	..	..	..	..	..	3	..	..	..	1.0—2.4
2.5—4.9	273	468	137	205	70	70	..	96	141	31	20	92	203	80	43	11	43	21	8	3	11	5	134	1	..	..	..	2.5—4.9
5.0—7.4	122	210	31	58	32	32	..	42	63	6	15	42	98	15	29	5	16	10	4	1	1	..	10	..	..	..	..	5.0—7.4
7.5—9.9	60	119	14	137	6	6	..	20	27	1	12	28	69	8	25	5	16	5	15	1	1	..	85	..	..	..	..	7.5—9.9
10.0—12.4	32	65	11	17	3	3	..	11	17	2	3	14	35	2	12	3	10	7	2	..	..	..	..	1	..	..	..	10.0—12.4
12.5—14.9	19	44	..	23	2	2	..	3	4	..	2	13	34	..	17	1	4	..	4	..	..	..	..	..	..	..	..	12.5—14.9
15.0—29.9	25	60	3	39	..	..	..	6	9	1	2	15	37	2	17	4	14	..	20	..	4	..	27	..	..	..	..	15.0—29.9
30.0—49.9	4	10	..	27	..	..	..	..	..	..	..	2	6	..	..	..	..	..	..	2	..	..	..	..	..	..	..	30.0—49.9
50+	1	4	..	2	..	..	..	..	..	..	..	..	..	..	..	1	4	..	2	..	..	..	..	..	..	..	..	50 +
Unspecified	..	..	..	..	..	..	..	..	..	..	..	..	..	..	..	..	..	..	..	..	..	..	..	..	..	..	..	Unspecified
Raghunathpur Anchal—																												
All Sizes	1,921	2,981	453	1,092	707	693	14	575	854	129	167	529	1,162	212	460	75	225	92	208	18	47	6	248	17	..	..	9	**All Sizes**
Less than 1	457	532	128	51	287	277	10	110	154	57	9	43	81	43	19	9	20	18	20	..	..	..	..	8	..	..	3	Less than 1
1.0—2.4	542	757	145	117	244	242	2	174	261	46	41	116	237	83	63	6	17	14	10	..	..	..	..	2	..	..	3	1.0—2.4
2.5—4.9	453	755	104	280	112	110	2	174	259	22	67	146	336	54	114	15	43	26	42	3	7	..	55	3	..	..	2	2.5—4.9
5.0—7.4	210	390	45	173	40	40	..	71	109	3	30	76	180	19	66	18	54	23	41	3	5	..	35	2	..	..	1	5.0—7.4
7.5—9.9	86	152	9	142	13	13	..	22	36	..	8	40	82	3	56	7	16	6	24	3	7	..	54	1	..	..	..	7.5—9.9
10.0—12.4	69	146	3	111	5	5	..	15	24	..	6	43	98	4	58	4	12	..	19	2	7	..	28	..	..	..	..	10.0—12.4
12.5—14.9	37	89	11	49	3	3	..	5	6	..	4	24	54	3	24	1	8	1	..	4	18	6	21	..	..	..	..	12.5—14.9
15.0—29.9	48	119	8	117	2	2	..	2	2	1	1	31	73	..	42	11	40	4	34	2	2	..	40	..	..	..	..	15.0—29.9
30.0—49.9	9	17	..	29	..	..	..	1	1	..	1	5	10	..	10	1	5	..	3	1	1	..	15	1	..	..	..	30.0—49.9
50+	9	22	..	23	1	1	..	..	..	..	..	5	11	..	8	3	10	..	15	..	..	..	..	..	..	..	..	50 +
Unspecified	1	2	..	..	..	..	..	1	2	..	..	..	..	..	..	..	..	..	..	..	..	..	..	..	..	..	..	Unspecified

TABLE B-XII—SAMPLE HOUSEHOLDS ENGAGED IN CULTIVATION ONLY CLASSIFIED BY SIZE OF LAND CULTIVATED AND NUMBER OF FAMILY WORKERS AND HIRED WORKERS IN RURAL AND URBAN AREAS SEPARATELY—*contd.*

(*Based on 20% sample*)

| Size of land (class ranges in acres) | Total of Cultivating Households | | | | Cultivating Households according to number of persons engaged in Cultivation | | | |

Table B-XII

Table B-XII

TABLE B-XII—SAMPLE HOUSEHOLDS ENGAGED IN CULTIVATION ONLY CLASSIFIED BY SIZE OF LAND CULTIVATED AND NUMBER OF FAMILY WORKERS AND HIRED WORKERS IN RURAL AND URBAN AREAS SEPARATELY—*contd.*

(*Based on 20% sample*)

| Size of land (class ranges in acres) | Total of Cultivating Households | | | | Cultivating Households according to number of persons engaged in Cultivation | | | |

TABLE B-XII—SAMPLE HOUSEHOLDS ENGAGED IN CULTIVATION ONLY CLASSIFIED BY SIZE OF LAND CULTIVATED AND NUMBER OF FAMILY WORKERS AND HIRED WORKERS IN RURAL AND URBAN AREAS SEPARATELY—*contd.*

(*Based on 20% sample*)

Size of land (class ranges in acres)	Total of Cultivating Households: Households	Family Worker: Males	Family Worker: Females	Hired Worker	Cultivating Households according to number of persons engaged in cultivation — 1 person: Households	1 person: Family Worker: Males	1 person: Family Worker: Females	2 persons: Households	2 persons: Family Worker: Males	2 persons: Family Worker: Females	2 persons: Hired Worker	3—5 persons: Households	3—5 persons: Family Worker: Males	3—5 persons: Family Worker: Females	3—5 persons: Hired Worker	6—10 persons: Households	6—10 persons: Family Worker: Males	6—10 persons: Family Worker: Females	6—10 persons: Hired Worker	More than 10 persons: Households	More than 10 persons: Family Worker: Males	More than 10 persons: Family Worker: Females	More than 10 persons: Hired Worker	Unspecified persons: Households	Unspecified persons: Family Worker: Males	Unspecified persons: Family Worker: Females	Unspecified persons: Hired Worker	Size of land (class ranges in acres)
1	2	3	4	5	6	7	8	9	10	11	12	13	14	15	16	17	18	19	20	21	22	23	24	25	26	27	28	1
Manjha Anchal—																												
All Sizes	**2,478**	**3,898**	**1,516**	**504**	**764**	**754**	**10**	**804**	**1,114**	**443**	**51**	**737**	**1,634**	**802**	**224**	**112**	**379**	**251**	**131**	**6**	**17**	**10**	**96**	**55**	..	..	**2**	**All Sizes**
Less than 1	690	831	377	11	310	304	6	213	261	164	1	123	235	174	9	9	31	33	..	..	..	..	..	35	..	..	1	Less than 1
1.0—2.4	808	1,154	535	33	266	265	1	300	393	190	17	208	430	273	11	22	66	71	4	..	..	..	..	12	..	..	1	1.0—2.4
2.5—4.9	546	954	347	116	120	119	1	196	303	78	11	199	451	214	43	23	75	50	31	2	6	4	31	6	..	..	..	2.5—4.9
5.0—7.4	201	430	149	118	32	32	..	51	88	9	5	100	253	96	54	15	55	44	4	2	2	..	55	1	..	..	..	5.0—7.4
7.5—9.9	88	205	38	50	16	16	..	18	26	1	9	42	112	18	27	11	45	13	14	1	6	6	..	..	..	..	..	7.5—9.9
10.0—12.4	39	83	25	28	7	7	..	10	18	..	2	16	39	12	16	6	19	13	10	..	..	..	..	..	..	..	..	10.0—12.4
12.5—14.9	23	55	12	13	2	2	..	8	14	..	2	10	28	6	6	3	11	6	5	..	..	3	10	..	..	..	..	12.5—14.9
15.0—29.9	60	144	17	107	6	5	1	6	8	..	4	30	71	..	48	17	57	16	45	1	..	..	..	1	..	..	..	15.0—29.9
30.0—49.9	15	34	10	28	2	1	1	1	1	1	..	6	12	3	10	6	20	5	18	..	..	..	..	..	..	..	..	30.0—49.9
50+	6	6	4	..	2	2	..	1	2	..	..	2	2	4	..	..	..	..	..	..	..	..	..	..	..	..	..	50 +
Unspecified	2	2	2	..	1	1	..	..	..	..	..	1	1	2	..	..	..	..	..	..	..	..	..	..	..	..	..	Unspecified
Barauli Anchal—																												
All Sizes	**3,041**	**4,684**	**1,467**	**969**	**1,075**	**1,021**	**54**	**978**	**1,382**	**497**	**77**	**827**	**1,866**	**713**	**380**	**100**	**357**	**184**	**167**	**23**	**58**	**19**	**340**	**38**	..	..	**5**	**All Sizes**
Less than 1	983	1,180	470	46	507	479	28	305	385	220	5	141	291	194	4	8	21	27	3	2	4	1	34	20	..	..	..	Less than 1
1.0—2.4	923	1,327	515	83	338	318	20	327	451	176	27	233	500	273	34	15	56	46	10	1	2	..	10	9	..	..	2	1.0—2.4
2.5—4.9	593	1,008	312	171	155	151	4	227	355	83	16	182	417	157	75	23	75	62	28	3	10	6	52	3	..	..	..	2.5—4.9
5.0—7.4	259	505	91	199	53	51	2	72	112	15	17	118	276	60	95	13	56	14	20	3	10	..	67	..	..	..	..	5.0—7.4
7.5—9.9	96	236	25	64	12	12	..	21	36	1	5	53	147	8	40	9	34	9	19	1	7	7	..	..	..	..	..	7.5—9.9
10.0—12.4	72	159	13	80	8	8	..	11	18	1	3	44	107	9	51	6	24	3	12	1	2	..	13	2	..	..	1	10.0—12.4
12.5—14.9	20	46	7	19	..	..	..	5	8	1	1	14	34	3	18	1	4	3	..	..	..	..	..	..	..	..	..	12.5—14.9
15.0—29.9	65	162	21	191	1	1	..	7	11	..	3	32	76	5	45	17	61	12	49	7	13	4	93	1	..	..	1	15.0—29.9
30.0—49.9	23	53	9	71	..	..	..	3	6	..	..	10	18	4	18	7	22	4	26	2	7	1	27	1	..	..	..	30.0—49.9
50+	7	8	4	45	1	1	..	..	..	..	..	..	..	..	..	1	4	4	..	3	3	..	44	2	..	..	1	50 +
Unspecified	..	..	..	..	..	..	..	..	..	..	..	..	..	..	..	..	..	..	..	..	..	..	..	..	..	..	..	Unspecified
Baikunthpur Anchal—																												
All Sizes	**3,102**	**4,784**	**1,715**	**8,981**	**934**	**895**	**39**	**889**	**1,239**	**434**	**105**	**932**	**1,989**	**883**	**387**	**157**	**484**	**263**	**384**	**79**	**177**	**96**	**7,989**	**111**	..	..	**116**	**All Sizes**
Less than 1	885	1,053	466	109	399	380	19	265	331	192	7	160	305	217	6	12	35	37	..	2	2	1	95	47	..	..	1	Less than 1
1.0—2.4	998	1,426	647	635	308	294	14	331	455	179	28	277	568	357	29	31	84	84	25	15	25	13	550	36	..	..	3	1.0—2.4
2.5—4.9	599	997	343	2,863	134	130	4	178	269	49	38	221	465	206	99	30	96	58	146	23	37	26	2,577	13	..	..	3	2.5—4.9
5.0—7.4	283	530	110	849	56	55	1	73	114	8	24	122	284	65	85	18	52	27	34	8	25	9	704	6	..	..	2	5.0—7.4
7.5—9.9	122	251	72	874	16	15	1	18	25	5	6	66	152	25	66	12	35	24	16	8	24	17	786	2	..	..	..	7.5—9.9
10.0—12.4	87	225	45	1,543	7	7	..	10	19	1	..	42	104	5	45	19	77	26	28	2	18	13	1,467	2	..	..	3	10.0—12.4
12.5—14.9	30	76	1	250	3	3	..	1	2	..	..	18	54	1	17	6	15	..	25	9	29	..	208	..	..	..	..	12.5—14.9
15.0—29.9	80	179	25	1,707	9	9	..	13	24	..	2	20	42	4	35	26	75	7	101	3	11	14	1,465	3	..	..	104	15.0—29.9
30.0—49.9	11	31	4	109	2	2	..	..	..	..	..	3	8	2	2	2	10	..	7	2	4	2	100	1	..	..	..	30.0—49.9
50+	7	16	2	42	..	..	..	..	..	..	..	3	7	1	3	1	5	..	2	..	..	1	37	1	..	..	..	50 +
Unspecified	..	..	..	..	..	..	..	..	..	..	..	..	..	..	..	..	..	..	..	..	..	..	..	..	..	..	..	Unspecified
CHAMPARAN DISTRICT—																												
All Sizes	**72,159**	**114,096**	**33,413**	**35,881**	**23,602**	**23,004**	**598**	**21,253**	**29,289**	**9,894**	**3,323**	**21,424**	**47,751**	**16,635**	**12,596**	**3,713**	**11,884**	**5,307**	**8,637**	**662**	**2,168**	**979**	**11,180**	**1,505**	..	..	**145**	**All Sizes**
Less than 1	18,490	21,789	7,080	763	9,808	9,506	302	5,165	6,631	3,501	198	2,398	5,080	2,898	185	152	528	357	119	17	44	22	221	950	..	..	40	Less than 1
1.0—2.4	21,132	30,724	10,719	2,544	8,032	7,833	199	7,418	10,216	3,939	681	4,959	11,076	5,456	597	396	1,462	1,056	146	39	137	69	1,077	288	..	..	43	1.0—2.4
2.5—4.9	14,944	25,234	7,470	4,803	3,803	3,732	71	5,155	7,395	1,775	1,140	5,337	12,198	4,429	2,028	493	1,784	1,114	452	39	125	81	1,160	117	..	..	23	2.5—4.9
5.0—7.4	7,073	13,678	3,452	5,610	1,115	1,097	18	1,957	2,811	441	662	3,450	8,016	2,015	2,523	451	1,593	898	575	45	161	80	1,839	55	..	..	11	5.0—7.4
7.5—9.9	3,092	6,291	1,558	3,254	305	300	5	672	944	131	269	1,755	3,925	862	1,784	312	1,034	517	592	23	88	43	605	25	..	..	4	7.5—9.9
10.0—12.4	2,114	4,515	933	2,789	178	177	1	349	489	49	160	1,220	2,702	438	1,515	312	1,003	366	770	36	144	79	344	19	..	..	..	10.0—12.4
12.5—14.9	1,202	2,670	610	1,882	97	96	1	176	273	15	64	621	1,313	213	893	285	903	343	750	19	85	38	175	4	..	..	..	12.5—14.9
15.0—29.9	2,902	6,477	1,121	7,848	189	188	1	274	392	32	124	1,378	2,858	277	2,445	872	2,471	512	3,204	162	568	299	2,073	27	..	..	2	15.0—29.9
30.0—49.9	826	1,846	336	3,941	47	47	..	64	100	6	22	231	426	26	494	325	824	116	1,469	151	449	188	1,954	8	..	..	2	30.0—49.9
50+	366	841	127	2,443	21	21	..	17	28	3	3	74	154	20	132	113	271	24	559	131	367	80	1,732	10	..	..	17	50 +
Unspecified	18	31	7	4	7	7	..	6	10	2	..	1	3	1	..	..	4	4	1	..	..	..	..	2	..	..	3	Unspecified

TABLE B-XII—SAMPLE HOUSEHOLDS ENGAGED IN CULTIVATION ONLY CLASSIFIED BY SIZE OF LAND CULTIVATED AND NUMBER OF FAMILY WORKERS AND HIRED WORKERS IN RURAL AND URBAN AREAS SEPARATELY

(Based on 20% sample)

Size of land (class ranges in acres)	Total of Cultivating Households				Cultivating Households according to number of persons engaged in cultivation								
					1 person			2 persons				3—5 persons	
	Households	Family Worker		Hired Worker	Households	Family Worker		Households	Family Worker		Hired Worker	Households	Family Worker
		Males	Females			Males	Females		Males	Females			Males
1	2	3	4	5	6	7	8	9	10	11	12	13	14
Motihari Anchal—													
All Sizes	**2,202**	**3,151**	**438**	**882**	**951**	**922**	**29**	**543**	**805**	**159**	**122**	**486**	**1,126**
Less than 1	429	356	66	22	238	228	10	57	67	37	10	20	51
1.0—2.4	643	792	154	38	377	366	11	169	244	69	25	71	158
2.5—4.9	590	855	114	179	253	246	7	198	308	42	46	127	269
5.0—7.4	263	500	49	121	59	58	1	84	135	9	24	110	278
7.5—9.9	78	178	20	52	10	10	..	13	18	1	7	49	128
10.0—12.4	71	165	12	154	7	7	..	9	14	1	3	43	98
12.5—14.9	24	59	5	38	..	..	..	6	10	..	2	12	26
15.0—29.9	78	189	14	151	6	6	..	7	9	..	5	45	103
30.0—49.9	18	37	4	60	1	1	..	..	..	..	..	9	15
50+	8	20	..	67	..	..	..	..	..	..	..	..	..
Unspecified	..	..	..	..	..	..	..	..	..	..	..	..	..
Turkaulia Anchal—													
All Sizes	**3,004**	**4,801**	**798**	**1,371**	**1,236**	**1,221**	**15**	**786**	**1,202**	**232**	**138**	**774**	**1,876**
Less than 1	648	780	143	23	418	414	4	132	203	59	2	66	140
1.0—2.4	896	1,232	263	70	466	459	7	264	386	121	21	148	364
2.5—4.9	665	1,106	181	159	232	228	4	218	345	37	54	199	486
5.0—7.4	366	737	98	215	70	70	..	109	170	9	39	164	415
7.5—9.9	114	254	53	72	19	19	..	23	37	2	7	58	148
10.0—12.4	81	174	11	96	10	10	..	16	24	1	7	43	108
12.5—14.9	60	127	15	95	4	4	..	15	24	1	5	28	66
15.0—29.9	118	283	18	343	13	13	..	4	6	..	2	58	131
30.0—49.9	36	66	11	171	3	3	..	3	4	1	1	6	12
50+	18	38	..	127	1	1	..	1	2	..	..	4	6
Unspecified	2	4	5	..	..	..	..	1	1	1	..	..	..
Sugauli Anchal—													
All Sizes	**1,738**	**2,721**	**934**	**529**	**531**	**511**	**20**	**557**	**725**	**309**	**80**	**545**	**1,205**
Less than 1	556	672	270	16	264	255	9	191	238	142	2	81	159
1.0—2.4	525	787	327	30	178	171	7	181	243	105	14	147	326
2.5—4.9	347	630	212	78	54	53	1	125	169	52	29	157	367
5.0—7.4	127	244	73	67	25	23	2	37	44	9	21	53	130
7.5—9.9	50	99	18	39	4	3	1	8	10	1	5	37	81
10.0—12.4	34	68	10	47	3	3	..	3	5	..	1	23	46
12.5—14.9	30	68	16	47	1	1	..	6	8	..	4	14	30
15.0—29.9	53	123	6	147	1	1	..	3	4	..	2	28	55
30.0—49.9	15	29	2	58	..	..	..	3	4	..	2	5	11
50+	1	1	..	..	1	1	..	..	..	..	..	..	..
Unspecified	..	..	..	..	..	..	..	..	..	..	..	..	..
Adapur Anchal—													
All Sizes	**1,630**	**2,555**	**1,028**	**610**	**481**	**468**	**13**	**487**	**605**	**325**	**44**	**554**	**1,159**
Less than 1	553	681	308	16	249	243	6	199	231	165	2	97	190
1.0—2.4	447	662	327	21	140	134	6	160	205	107	8	133	282
2.5—4.9	300	531	216	95	53	53	..	86	107	44	21	146	312
5.0—7.4	128	276	103	69	18	17	1	18	24	7	5	80	192
7.5—9.9	55	106	37	71	5	5	..	8	12	2	2	29	56
10.0—12.4	54	97	11	72	10	10	..	8	13	..	3	31	58
12.5—14.9	21	53	10	39	..	..	..	3	6	..	..	10	22
15.0—29.9	55	113	12	147	3	3	..	5	7	..	3	23	38
30.0—49.9	10	23	2	47	1	1	..	..	..	..	..	3	4
50+	7	13	2	33	2	2	..	..	..	..	..	2	5
Unspecified	..	..	..	..	..	..	..	..	..	..	..	..	..

Size of land (class ranges in acres)	6—10 persons						More than 10 persons				Unspecified				
	Worker	Hired Worker	Households	Family Worker		Hired Worker	Households	Family Worker		Hired Worker	Households	Family Worker		Hired Worker	
	Females			Males	Females			Males	Females			Males	Females		
1	15	16	17	18	19	20	21	22	23	24	25	26	27	28	1
Rural															**All Sizes**
	179	**404**	**76**	**262**	**65**	**191**	**11**	**36**	**6**	**162**	**135**	..	..	**3**	Less than 1
	13	3	2	7	6	..	1	3	..	8	111	..	..	1	1.0—2.4
	64	12	5	24	10	..	..	..	..	..	21	..	..	1	2.5—4.9
	58	100	10	31	7	23	1	1	..	10	1	..	..	..	5.0—7.4
	27	86	8	29	12	10	..	..	..	..	2	..	..	1	7.5—9.9
	7	38	6	22	12	7	..	..	..	..	..	..	..	..	10.0—12.4
	3	55	10	35	4	21	2	11	4	75	..	..	..	..	12.5—14.9
	..	24	6	23	5	12	..	..	..	..	..	..	..	..	15.9—29.9
	5	71	19	67	9	68	1	4	..	7	..	..	..	..	30.0—49.9
	2	15	6	15	..	25	2	6	2	20	..	..	..	..	50+
	..	..	4	9	..	25	4	11	..	42	..	..	..	..	Unspecified
	..	..	..	..	..	..	..	..	..	..	..	..	..	..	
Rural															**All Sizes**
	424	**483**	**136**	**423**	**113**	**395**	**31**	**79**	**14**	**350**	**41**	..	..	**5**	Less than 1
	72	5	6	23	8	15	..	..	..	..	26	..	..	1	1.0—2.4
	124	17	6	20	8	10	2	3	3	20	10	..	..	2	2.5—4.9
	113	79	15	47	27	26	..	..	..	..	1	..	..	..	5.0—7.4
	62	128	23	82	27	48	..	..	..	..	..	..	..	..	7.5—9.9
	31	43	14	50	20	22	..	..	..	..	..	..	..	..	10.0—12.4
	7	45	8	24	..	24	2	8	3	20	2	..	..	..	12.5—14.9
	4	42	12	31	10	38	1	2	..	10	..	..	..	..	15.0—29.9
	11	99	32	105	6	117	10	28	1	125	1	..	..	..	30.0—49.9
	..	14	15	30	3	70	8	17	7	84	1	..	..	2	50+
	..	11	4	8	..	25	8	21	..	91	..	..	..	..	Unspecified
	..	..	1	3	4	..	..	..	..	..	..	..	..	..	
Rural															**All Sizes**
	479	**269**	**81**	**275**	**126**	**159**	**2**	**5**	..	**20**	**22**	..	..	**1**	Less than 1
	109	2	5	20	10	12	..	..	..	..	15	..	..	..	1.0—2.4
	175	13	14	47	40	2	..	..	..	..	5	..	..	1	2.5—4.9
	139	47	10	41	20	2	..	..	..	..	1	..	..	..	5.0—7.4
	33	41	12	47	29	5	..	..	..	..	..	..	..	..	7.5—9.9
	13	34	1	5	3	..	..	..	..	..	1	..	..	..	10.0—12.4
	6	35	4	14	4	11	..	..	..	..	..	..	..	..	12.5—14.9
	4	22	9	29	12	21	..	..	..	..	..	..	..	..	15.0—29.9
	..	62	19	58	6	63	2	5	..	20	..	..	..	..	30.0—49.9
	..	13	7	14	2	43	..	..	..	..	..	..	..	..	50+
	..	..	..	..	..	..	..	..	..	..	..	..	..	..	Unspecified
	..	..	..	..	..	..	..	..	..	..	..	..	..	..	
Rural															**All Sizes**
	539	**287**	**100**	**316**	**145**	**243**	**3**	**7**	**6**	**36**	**5**	..	..	..	Less than 1
	128	2	5	17	9	12	..	..	..	..	3	..	..	..	1.0—2.4
	181	9	13	41	33	4	..	..	..	..	1	..	..	..	2.5—4.9
	135	64	13	54	31	10	1	5	6	..	1	..	..	..	5.0—7.4
	61	53	12	43	34	11	..	..	..	..	..	..	..	..	7.5—9.9
	17	32	13	33	18	37	..	..	..	..	..	..	..	..	10.0—12.4
	6	56	5	16	5	13	..	..	..	..	..	..	..	..	12.5—14.9
	1	18	8	25	9	21	..	..	..	..	..	..	..	..	15.0—29.9
	7	45	24	65	5	99	..	..	..	..	..	..	..	..	30.0—49.9
	1	7	5	17	1	24	1	1	..	16	..	..	..	..	50+
	2	1	2	5	..	12	1	1	..	20	..	..	..	..	Unspecified
	..	..	..	..	..	..	..	..	..	..	..	..	..	..	

TABLE B-XII—SAMPLE HOUSEHOLDS ENGAGED IN CULTIVATION ONLY CLASSIFIED BY SIZE OF LAND CULTIVATED AND NUMBER OF FAMILY WORKERS AND HIRED WORKERS IN RURAL AND URBAN AREAS SEPARATELY—*contd.*

(Based on 20% sample)

Size of land (class ranges in acres)	Total of Cultivating Households: Households	Total: Family Worker: Males	Total: Family Worker: Females	Total: Hired Worker	Cultivating Households According to Number of Persons Engaged in Cultivation: 1 person: Households	1 person: Family Worker: Males	1 person: Family Worker: Females	2 persons: Households	2 persons: Family Worker: Males	2 persons: Family Worker: Females	2 persons: Hired Worker	3—5 persons: Households	3—5 persons: Family Worker: Males	3—5 persons: Family Worker: Females	3—5 persons: Hired Worker	6—10 persons: Households	6—10 persons: Family Worker: Males	6—10 persons: Family Worker: Females	6—10 persons: Hired Worker	More than 10 persons: Households	More than 10 persons: Family Worker: Males	More than 10 persons: Family Worker: Females	More than 10 persons: Hired Worker	Unspecified: Households	Unspecified: Family Worker: Males	Unspecified: Family Worker: Females	Unspecified: Hired Worker	Size of land (class ranges in acres)
1	2	3	4	5	6	7	8	9	10	11	12	13	14	15	16	17	18	19	20	21	22	23	24	25	26	27	28	1
Narkatia Anchal—																												
All Sizes	**1,649**	**2,447**	**374**	**141**	**832**	**819**	**13**	**467**	**744**	**169**	**21**	**305**	**804**	**169**	**64**	**23**	**80**	**23**	**56**	..	..	..	..	22	..	..	..	**All Sizes**
Less than 1	598	692	139	1	395	385	10	132	185	78	1	53	122	51	..	..	..	..	..	..	..	..	..	18	..	..	..	Less than 1
1.0—2.4	497	726	119	5	252	250	2	163	267	55	4	76	196	54	1	3	13	8	..	..	..	..	..	3	..	..	..	1.0—2.4
2.5—4.9	275	481	73	8	103	102	1	93	158	25	3	77	214	40	5	2	7	7	..	..	..	..	..	..	..	..	..	2.5—4.9
5.0—7.4	129	241	27	21	44	44	..	39	68	6	4	45	125	17	17	1	4	4	..	..	..	..	..	1	..	..	..	5.0—7.4
7.5—9.9	45	84	5	26	10	10	..	14	23	2	3	19	49	3	19	1	2	..	4	..	..	..	..	..	..	..	..	7.5—9.9
10.0—12.4	22	46	3	9	7	7	..	4	6	..	2	10	29	3	5	1	4	..	2	..	..	..	..	..	..	..	..	10.0—12.4
12.5—14.9	29	62	1	15	9	9	..	9	17	1	..	8	25	1	3	3	11	..	12	..	..	..	..	..	..	..	..	12.5—14.9
15.0—29.9	37	79	3	36	8	8	..	9	13	2	3	13	36	1	10	7	22	..	23	..	..	..	..	..	..	..	..	15.9—29.9
30.0—49.9	15	33	4	20	3	3	..	3	5	..	1	4	8	..	4	5	17	4	15	..	..	..	..	..	..	..	..	30.0—49.9
50+	1	1	..	..	1	1	..	..	..	..	..	..	..	..	..	..	..	..	..	..	..	..	..	..	..	..	..	50+
Unspecified	1	2	..	..	..	..	..	1	2	..	..	..	..	..	..	..	..	..	..	..	..	..	..	..	..	..	..	Unspecified
Raxaul Anchal—																												
All Sizes	**1,536**	**2,344**	**677**	**642**	**511**	**495**	**16**	**499**	**645**	**259**	**94**	**437**	**949**	**317**	**287**	**72**	**238**	**80**	**178**	**6**	**17**	**5**	**81**	**11**	..	..	**2**	**All Sizes**
Less than 1	512	621	222	17	266	254	12	175	210	130	10	62	135	65	7	5	22	15	..	..	..	..	..	4	..	..	..	Less than 1
1.0—2.4	467	683	240	33	169	167	2	174	235	94	19	113	254	124	13	7	27	20	..	..	..	..	..	4	..	..	1	1.0—2.4
2.5—4.9	251	415	124	99	56	56	..	88	121	26	29	91	192	74	28	12	45	23	11	1	1	1	30	3	..	..	1	2.5—4.9
5.0—7.4	122	236	50	87	12	12	..	39	52	6	20	66	154	43	51	5	18	1	16	..	..	..	..	..	..	..	..	5.0—7.4
7.5—9.9	60	132	23	63	3	3	..	12	14	1	9	38	86	9	47	7	29	13	7	..	..	..	..	..	..	..	..	7.5—9.9
10.0—12.4	37	87	8	70	..	..	..	3	3	1	2	23	53	2	38	11	31	5	30	..	..	..	..	..	..	..	..	10.0—12.4
12.5—14.9	28	53	3	51	2	1	1	2	3	1	..	20	39	..	37	4	10	1	14	..	..	..	..	..	..	..	..	12.5—14.9
15.0—29.9	46	99	7	162	2	1	1	6	7	..	5	19	29	..	51	15	47	2	65	4	15	4	41	..	..	..	..	15.0—29.9
30.0—49.9	11	16	..	44	1	1	..	..	..	..	..	5	7	..	15	5	8	..	29	..	..	..	..	..	..	..	..	30.0—49.9
50+	2	2	..	16	..	..	..	..	..	..	..	..	..	..	..	1	1	..	6	1	1	..	10	..	..	..	..	50+
Unspecified	..	..	..	..	..	..	..	..	..	..	..	..	..	..	..	..	..	..	..	..	..	..	..	..	..	..	..	Unspecified
Ramgarhwa Anchal—																												
All Sizes	**1,872**	**2,798**	**1,020**	**944**	**527**	**508**	**19**	**624**	**739**	**396**	**113**	**610**	**1,256**	**505**	**433**	**85**	**261**	**100**	**230**	**15**	**34**	..	**168**	**11**	..	..	..	**All Sizes**
Less than 1	595	710	316	8	293	281	12	196	217	172	3	98	199	125	4	3	13	7	1	..	..	..	..	5	..	..	..	Less than 1
1.0—2.4	505	709	329	40	147	143	4	214	255	152	21	135	290	157	19	6	21	16	..	..	..	..	..	3	..	..	..	1.0—2.4
2.5—4.9	345	548	207	148	51	48	3	138	168	59	49	147	309	132	81	6	21	13	8	1	2	..	10	2	..	..	..	2.5—4.9
5.0—7.4	168	309	78	130	20	20	..	41	57	9	16	96	200	49	94	11	32	20	20	..	..	..	..	..	..	..	..	5.0—7.4
7.5—9.9	85	154	38	112	8	8	..	17	19	2	13	47	89	21	67	13	38	15	32	..	..	..	..	..	..	..	..	7.5—9.9
10.0—12.4	56	114	30	85	5	5	..	9	11	1	6	32	69	12	56	10	29	17	23	..	..	..	12	..	..	..	..	10.0—12.4
12.5—14.9	27	54	4	81	..	..	..	1	1	1	..	14	24	1	27	11	28	2	42	1	1	..	34	..	..	..	..	12.5—14.9
15.0—29.9	63	137	15	196	3	3	..	4	6	..	2	33	62	7	72	20	57	8	88	3	9	..	78	..	..	..	..	15.0—29.9
30.0—49.9	21	47	3	103	..	..	..	4	5	..	3	6	11	1	8	4	16	2	14	7	15	..	34	1	..	..	..	30.0—49.9
50+	7	16	..	41	..	..	..	..	..	..	..	2	3	..	5	1	6	..	2	3	7	..	..	..	..	..	..	50+
Unspecified	..	..	..	..	..	..	..	..	..	..	..	..	..	..	..	..	..	..	..	..	..	..	..	..	..	..	..	Unspecified
Dhaka Anchal—																												
All Sizes	**2,377**	**3,171**	**320**	**1,685**	**1,083**	**1,061**	**22**	**589**	**825**	**141**	**212**	**472**	**940**	**124**	**626**	**118**	**290**	**23**	**525**	**23**	**55**	**10**	**292**	**92**	..	..	**30**	**All Sizes**
Less than 1	984	1,057	137	61	674	658	16	196	286	85	21	48	111	36	14	..	..	..	..	1	2	..	9	65	..	..	17	Less than 1
1.0—2.4	656	862	88	129	323	319	4	223	327	41	78	90	213	40	40	1	3	3	..	..	..	..	..	19	..	..	11	1.0—2.4
2.5—4.9	372	582	54	275	70	68	2	138	177	12	87	155	309	34	182	6	28	6	6	..	..	..	..	3	..	..	..	2.5—4.9
5.0—7.4	126	211	14	192	7	7	..	25	25	3	22	86	154	10	149	7	25	1	20	..	..	..	..	1	..	..	1	5.0—7.4
7.5—9.9	64	123	4	157	4	4	..	4	5	..	3	40	67	2	104	15	47	2	49	..	..	..	..	1	..	..	1	7.5—9.9
10.0—12.4	60	114	10	180	1	1	..	1	2	..	..	30	50	1	74	25	61	9	106	..	..	..	..	3	..	..	..	10.0—12.4
12.5—14.9	21	41	1	87	1	1	..	..	..	..	..	10	17	1	26	7	15	..	31	3	8	..	30	..	..	..	..	12.5—14.9
15.0—29.9	73	145	12	403	..	..	..	2	3	..	1	12	17	..	36	53	104	2	290	6	21	10	76	..	..	..	..	15.0—29.9
30.0—49.9	13	18	..	137	1	1	..	..	..	..	..	..	..	..	..	3	5	..	18	9	12	..	119	..	..	..	..	30.0—49.9
50+	8	18	..	64	2	2	..	..	..	..	..	1	2	..	1	1	2	..	5	4	12	..	58	..	..	..	..	50+
Unspecified	..	..	..	..	..	..	..	..	..	..	..	..	..	..	..	..	..	..	..	..	..	..	..	..	..	..	..	Unspecified

Table B-XII

TABLE B-XII—SAMPLE HOUSEHOLDS ENGAGED IN CULTIVATION ONLY CLASSIFIED BY SIZE OF LAND CULTIVATED AND NUMBER OF FAMILY WORKERS AND HIRED WORKERS IN RURAL AND URBAN AREAS SEPARATELY—*contd.*

(Based on 20% sample)

Size of land (class ranges in acres)	Total of Cultivating Households: Households	Family Worker: Males	Family Worker: Females	Hired Worker	Cultivating Households according to number of persons engaged in Cultivation: 1 person: Households	1 person: Family Worker: Males	1 person: Family Worker: Females	2 persons: Households	2 persons: Family Worker: Males	2 persons: Family Worker: Females	2 persons: Hired Worker	3—4 persons: Households	3—4 persons: Family Worker: Males	3—4 persons: Family Worker: Females	3—4 persons: Hired Worker	6—10 persons: Households	6—10 persons: Family Worker: Males	6—10 persons: Family Worker: Females	6—10 persons: Hired Worker	More than 10 persons: Households	More than 10 persons: Family Worker: Males	More than 10 persons: Family Worker: Females	More than 10 persons: Hired Worker	Unspecified: Households	Unspecified: Family Worker: Males	Unspecified: Family Worker: Females	Unspecified: Hired Worker	Size of land (class ranges in acres)
1	2	3	4	5	6	7	8	9	10	11	12	13	14	15	16	17	18	19	20	21	22	23	24	25	26	27	28	1

TABLE B-XII—SAMPLE HOUSEHOLDS ENGAGED IN CULTIVATION ONLY CLASSIFIED BY SIZE OF LAND CULTIVATED AND NUMBER OF FAMILY WORKERS AND HIRED WORKERS IN RURAL AND URBAN AREAS SEPARATELY—*contd.*

(Based on 20% sample)

Size of land (class ranges in acres)	Total of Cultivating Households				Cultivating Households according to number of persons engaged in Cultivation									
					1 person			2 persons				3—5		
	Households	Family Worker		Hired Worker	Households	Family Worker		Households	Family Worker		Hired Worker	Households	Family Worker	
		Males	Females			Males	Females		Males	Females			Males	Females
1	2	3	4	5	6	7	8	9	10	11	12	13	14	15
														Kesaria Anchal—
All Sizes	**2,369**	**3,720**	**711**	**684**	**904**	**866**	**38**	**735**	**1,095**	**243**	**132**	**618**	**1,485**	**342**
Less than 1	540	594	188	11	318	296	22	135	180	87	3	55	112	77
1.0—2.4	763	1,122	254	50	348	337	11	263	384	104	38	142	356	117
2.5—4.9	505	834	170	85	159	156	3	179	284	42	32	154	354	95
5.0—7.4	258	512	66	102	44	42	2	89	140	8	30	118	304	40
7.5—9.9	111	220	17	70	18	18	..	33	50	1	15	56	137	9
10.0—12.4	71	145	3	64	8	8	..	18	25	1	10	39	95	2
12.5—14.9	38	103	8	44	2	2	..	5	9	..	1	21	53	1
15.0—29.9	58	126	4	114	6	6	..	11	19	..	3	25	55	..
30.0—49.9	16	38	1	45	1	1	..	2	4	..	..	8	19	..
50+	9	26	..	99	..	..	..	..	..	..	..	..	..	..
Unspecified	..	..	..	..	..	..	..	..	..	..	..	..	..	..
														Kalyanpur Anchal—
All Sizes	**3,194**	**4,968**	**865**	**996**	**1,223**	**1,192**	**31**	**1,019**	**1,492**	**351**	**195**	**806**	**1,947**	**399**
Less than 1	904	1,047	266	12	552	535	17	225	310	133	7	90	194	104
1.0—2.4	912	1,307	328	57	392	381	11	347	503	154	37	159	379	142
2.5—4.9	624	1,070	163	133	192	189	3	233	361	49	56	184	471	88
5.0—7.4	295	554	68	163	43	43	..	115	169	11	50	125	303	45
7.5—9.9	147	301	24	106	17	17	..	43	67	3	16	80	193	11
10.0—12.4	120	247	10	119	12	12	..	28	41	..	15	72	174	8
12.5—14.9	52	122	4	73	4	4	..	9	13	..	5	28	67	..
15.0—29.9	102	235	1	192	9	9	..	15	22	..	8	50	123	..
30.0—49.9	29	60	1	118	2	2	..	3	4	1	1	13	24	..
50+	9	25	..	23	..	..	..	1	2	..	..	5	19	..
Unspecified	..	..	..	..	..	..	..	..	..	..	..	..	..	..
														Pipra Anchal—
All Sizes	**1,749**	**2,818**	**662**	**593**	**588**	**569**	**19**	**511**	**740**	**217**	**65**	**509**	**1,225**	**330**
Less than 1	432	507	149	40	229	219	10	110	144	70	6	57	124	55
1.0—2.4	504	718	233	40	198	195	3	181	254	96	12	108	248	124
2.5—4.9	365	652	144	57	97	91	6	130	202	37	21	120	310	84
5.0—7.4	207	411	80	82	41	41	..	63	97	10	19	86	223	41
7.5—9.9	59	133	11	37	8	8	..	7	12	..	2	37	93	7
10.0—12.4	41	71	10	47	6	6	..	8	11	2	3	24	50	8
12.5—14.9	38	97	17	50	4	4	..	4	7	..	1	21	51	4
15.0—29.9	71	169	11	136	4	4	..	2	4	..	..	45	104	3
30.0—49.9	22	43	4	83	1	1	..	4	6	1	1	7	13	2
50+	8	15	3	21	..	..	..	1	1	1	..	4	9	..
Unspecified	2	2	..	..	..	..	..	1	2	..	..	..	..	..
														Madhuban Anchal—
All Sizes	**2,392**	**3,724**	**489**	**944**	**987**	**971**	**16**	**658**	**1,017**	**173**	**126**	**607**	**1,444**	**259**
Less than 1	867	1,030	184	33	528	522	6	205	308	87	15	88	180	88
1.0—2.4	672	991	177	62	307	301	6	223	350	66	30	133	319	90
2.5—4.9	421	756	87	105	118	116	2	153	245	17	44	142	372	59
5.0—7.4	176	347	24	142	20	18	2	54	78	3	27	95	228	17
7.5—9.9	85	192	7	121	2	2	..	13	19	..	7	60	134	1
10.0—12.4	51	124	5	70	4	4	..	3	5	..	1	34	84	3
12.5—14.9	28	61	1	66	2	2	..	2	3	..	1	17	37	1
15.0—29.9	64	151	2	183	5	5	..	3	5	..	1	33	81	..
30.0—49.9	19	45	2	92	1	1	..	..	..	..	..	5	9	..
50+	9	27	..	70	..	..	..	2	4	..	..	..	..	..
Unspecified	..	..	..	..	..	..	..	..	..	..	..	..	..	..

Size of land (class ranges in acres)	Cultivating Households according to number of persons engaged in Cultivation													
	persons		6—10 persons				More than 10 persons				Unspecified			
	Worker	Hired Worker	Households	Family Worker		Hired Worker	Households	Family Worker		Hired Worker	Households	Family Worker		Hired Worker
	Females			Males	Females			Males	Females			Males	Females	
1	15	16	17	18	19	20	21	22	23	24	25	26	27	28
Rural														
All Sizes	**342**	**325**	**65**	**238**	**80**	**112**	**10**	**36**	**8**	**111**	**37**	..	..	**4**
Less than 1	77	..	2	6	2	7	..	..	..	..	30	..	..	1
1.0—2.4	117	10	8	35	20	1	1	10	2	..	1	..	..	1
2.5—4.9	95	52	11	40	30	..	..	..	..	..	2	..	..	1
5.0—7.4	40	71	5	20	10	1	1	6	6	..	1	..	..	..
7.5—9.9	9	54	3	15	7	..	..	..	..	..	1	..	..	1
10.0—12.4	2	45	4	17	..	9	..	..	..	..	2	..	..	..
12.5—14.9	1	24	10	39	7	19	..	..	..	..	..	..	..	..
15.0—29.9	1	53	16	46	3	58	..	..	..	..	..	..	..	..
30.0—49.9	..	16	3	10	1	9	2	4	..	20	..	..	..	..
50+	..	..	3	10	..	8	6	16	..	91	..	..	..	..
Unspecified	..	..	..	..	..	..	..	..	..	..	..	..	..	..
Rural														
All Sizes	**399**	**481**	**91**	**306**	**84**	**222**	**8**	**31**	..	**89**	**47**	..	..	**9**
Less than 1	104	5	3	8	12	..	..	..	..	..	34	..	..	..
1.0—2.4	142	14	8	30	21	3	1	14	..	..	5	..	..	3
2.5—4.9	88	68	12	49	23	6	..	..	..	..	3	..	..	3
5.0—7.4	45	90	9	37	12	11	1	2	..	10	2	..	..	2
7.5—9.9	11	83	6	24	10	6	..	..	..	..	1	..	..	1
10.0—12.4	8	82	7	20	2	22	..	..	..	..	1	..	..	..
12.5—14.9	..	37	10	38	4	31	..	..	..	..	1	..	..	..
15.0—29.9	1	66	26	74	..	98	2	7	..	20	..	..	..	..
30.0—49.9	..	34	8	24	..	34	3	6	..	49	..	..	..	..
50+	..	2	2	2	..	11	1	2	..	10	..	..	..	..
Unspecified	..	..	..	..	..	..	..	..	..	..	..	..	..	..
Rural														
All Sizes	**330**	**268**	**76**	**262**	**89**	**169**	**9**	**22**	**7**	**82**	**56**	..	..	**9**
Less than 1	55	11	6	19	14	5	1	1	..	13	29	..	..	5
1.0—2.4	124	12	6	21	10	14	..	..	..	..	11	..	..	2
2.5—4.9	84	27	11	49	17	7	..	..	..	..	7	..	..	2
5.0—7.4	41	44	13	45	23	19	1	5	6	..	3	..	..	..
7.5—9.9	7	26	5	20	4	9	..	..	..	..	2	..	..	..
10.0—12.4	8	30	1	2	..	5	1	2	..	9	1	..	..	..
12.5—14.9	4	37	8	35	13	12	..	..	..	..	1	..	..	..
15.0—29.9	3	63	18	55	8	61	1	2	..	12	1	..	..	..
30.0—49.9	2	13	5	11	..	21	5	12	1	48	..	..	..	..
50+	2	5	3	5	..	16	..	..	..	..	..	..	..	..
Unspecified	..	..	..	..	..	..	..	..	..	..	1	..	..	..
Rural														
All Sizes	**259**	**451**	**81**	**258**	**39**	**248**	**11**	**34**	**2**	**117**	**48**	..	..	**2**
Less than 1	88	10	5	20	3	8	..	..	..	..	41	..	..	..
1.0—2.4	90	31	6	21	15	..	..	..	..	..	3	..	..	1
2.5—4.9	59	60	5	23	9	..	..	..	..	..	3	..	..	1
5.0—7.4	17	94	7	23	2	21	..	..	..	..	..	..	..	..
7.5—9.9	1	96	10	37	6	18	..	..	..	..	..	..	..	..
10.0—12.4	3	42	10	31	2	27	..	..	..	..	..	..	..	..
12.5—14.9	1	33	6	13	..	27	1	6	..	5	..	..	..	..
15.0—29.9	..	75	19	54	..	82	3	6	2	25	1	..	..	..
30.0—49.9	..	10	10	26	2	49	3	9	..	33	..	..	..	..
50+	..	..	3	10	..	16	4	13	..	54	..	..	..	..
Unspecified	..	..	..	..	..	..	..	..	..	..	..	..	..	..

Table B-XII

TABLE B-XII—SAMPLE HOUSEHOLDS ENGAGED IN CULTIVATION ONLY CLASSIFIED BY SIZE OF LAND CULTIVATED AND NUMBER OF FAMILY WORKERS AND HIRED WORKERS IN RURAL AND URBAN AREAS SEPARATELY—*contd.*

(*Based on 20% sample*)

Size of land (class ranges in acres)	Total of Cultivating Households: Households	Total: Family Worker: Males	Total: Family Worker: Females	Total: Hired Worker	Cultivating Households according to number of persons engaged in Cultivation: 1 person: Households	1 person: Family Worker: Males	1 person: Family Worker: Females	2 persons: Households	2 persons: Family Worker: Males	2 persons: Family Worker: Females	2 persons: Hired Worker	3—5 persons: Households	3—5 persons: Family Worker: Males	6—10 persons: Worker: Females	6—10 persons: Hired Worker	6—10 persons: Households	6—10 persons: Family Worker: Males	6—10 persons: Family Worker: Females	6—10 persons: Hired Worker	More than 10 persons: Households	More than 10 persons: Family Worker: Males	More than 10 persons: Family Worker: Females	More than 10 persons: Hired Worker	Unspecified: Households	Unspecified: Family Worker: Males	Unspecified: Family Worker: Females	Unspecified: Hired Worker	Size of land (class ranges in acres)
1	2	3	4	5	6	7	8	9	10	11	12	13	14	15	16	17	18	19	20	21	22	23	24	25	26	27	28	1
Mehsi Anchal—																												
All Sizes	**1,557**	**2,168**	**361**	**818**	**685**	**666**	**19**	**430**	**597**	**136**	**127**	**342**	**738**	**164**	**311**	**46**	**146**	**38**	**135**	**7**	**21**	**4**	**243**	**47**	..	..	**2**	**All Sizes**
Less than 1	535	599	120	47	330	319	11	119	158	60	20	55	119	45	22	2	3	4	5	..	..	..	..	29	..	..	..	Less than 1
1.0—2.4	474	639	117	75	240	234	6	148	214	49	33	72	174	58	26	4	16	4	5	1	1	..	10	9	..	..	1	1.0—2.4
2.5—4.9	272	419	62	107	87	85	2	104	149	19	40	69	157	29	51	6	21	8	16	1	7	4	..	5	..	..	..	2.5—4.9
5.0—7.4	146	259	40	262	22	22	..	39	51	6	21	73	147	25	83	8	33	9	8	2	6	..	150	2	..	..	..	5.0—7.4
7.5—9.9	31	53	11	88	3	3	..	4	4	1	3	19	33	4	28	4	12	6	7	1	1	..	50	..	..	..	..	7.5—9.9
10.0—12.4	19	41	2	29	..	..	..	5	7	..	3	12	25	2	18	2	9	..	8	..	..	..	..	..	..	..	..	10.0—12.4
12.5—14.9	10	19	..	17	..	..	..	3	5	..	1	7	14	..	16	..	..	..	..	..	..	..	..	..	..	..	..	12.5—14.9
15.0—29.9	52	97	7	123	1	1	..	7	8	1	5	27	55	1	48	15	33	5	69	..	..	..	..	2	..	..	1	15.0—29.9
30.0—49.9	15	38	2	45	..	..	..	1	1	..	1	8	14	..	19	5	19	2	17	1	4	..	8	..	..	..	..	30.0—49.9
50+	1	2	..	25	..	..	..	..	..	..	..	..	..	..	..	..	..	..	..	1	2	..	25	..	..	..	..	50+
Unspecified	2	2	..	..	2	2	..	..	..	..	..	..	..	..	..	..	..	..	..	..	..	..	..	..	..	..	..	Unspecified
Gobindganj Anchal—																												
All Sizes	**3,238**	**5,238**	**1,306**	**2,390**	**959**	**932**	**27**	**1,007**	**1,376**	**375**	**263**	**998**	**2,222**	**577**	**764**	**183**	**587**	**268**	**427**	**37**	**121**	**59**	**925**	**54**	..	.	**11**	**All Sizes**
Less than 1	650	794	322	40	307	292	15	193	244	126	16	99	202	133	20	18	56	48	4	..	..	..	..	33	..	..	..	Less than 1
1.0—2.4	1,058	1,554	522	103	426	417	9	364	506	179	43	236	536	247	50	24	93	76	6	2	12	11	..	6	..	..	4	1.0—2.4
2.5—4.9	672	1,124	243	449	146	144	2	241	342	55	85	244	458	121	178	28	89	53	42	4	13	12	139	9	..	..	5	2.5—4.9
5.0—7.4	396	776	102	390	48	48	..	119	156	9	73	191	177	50	185	27	81	35	67	7	33	8	63	4	..	..	2	5.0—7.4
7.5—9.9	146	301	24	195	15	14	1	34	49	3	16	75	156	12	89	21	59	8	80	1	2	..	10	..	..	..	..	7.5—9.9
10.0—12.4	129	260	41	196	6	6	..	30	43	1	16	74	38	10	108	15	45	22	39	3	10	8	33	1	..	..	..	10.0—12.4
12.5—14.9	29	62	10	45	2	2	..	4	5	.	3	17	103	1	23	6	17	9	19	..	..	..	..	..	..	..	..	12.5—14.9
15.0—29.9	111	247	26	271	7	7	..	18	26	2	8	50	22	3	93	28	90	17	104	7	21	4	66	1	..	..	..	15.0—29.9
30.0—49.9	42	110	16	619	2	2	..	4	5	..	3	11	4	..	18	16	57	..	66	9	24	16	532	..	..	..	..	30.0—49.9
50+	5	10	..	82	..	..	..	..	..	..	1	..	..	..	..	..	..	..	..	4	6	..	82	..	..	..	..	50+
Unspecified	..	..	..	..	..	..	..	..	..	..	..	..	..	..	..	..	..	..	..	..	..	..	..	..	..	..	..	Unspecified
Harsidhi Anchal—																												
All Sizes	**2,286**	**4,004**	**1,483**	**622**	**653**	**644**	**9**	**671**	**955**	**322**	**65**	**774**	**1,790**	**757**	**254**	**139**	**506**	**314**	**179**	**22**	**109**	**81**	**122**	**27**	..	..	**2**	**All Sizes**
Less than 1	496	668	302	7	208	206	2	157	192	118	4	105	215	146	..	12	48	31	2	1	7	5	..	13	..	..	1	Less than 1
1.0—2.4	746	1,212	498	26	256	249	7	236	337	122	13	220	502	272	7	29	114	89	..	1	10	8	5	4	..	..	1	1.0—2.4
2.5—4.9	525	930	357	81	114	114	..	179	270	60	28	200	461	209	44	22	74	75	9	2	11	13	..	8	..	..	..	2.5—4.9
5.0—7.4	224	524	187	98	28	28	..	50	78	13	9	115	287	89	63	28	111	71	24	3	20	14	2	..	..	..	..	5.0—7.4
7.5—9.9	101	220	57	53	15	15	..	21	35	3	4	56	135	26	44	8	35	28	5	..	..	..	..	1	..	..	..	7.5—9.9
10.0—12.4	46	111	34	39	5	5	..	10	13	3	4	20	46	7	18	7	20	6	16	4	27	18	1	..	..	..	..	10.0—12.4
12.5—14.9	49	100	12	65	8	8	..	10	15	3	2	22	50	..	36	9	27	9	27	..	..	..	..	..	..	..	..	12.5—14.9
15.0—29.9	66	156	16	99	13	13	..	7	13	..	1	30	72	7	41	13	51	2	39	2	7	7	18	1	..	..	..	15.0—29.9
30.0—49.9	24	61	15	105	3	3	..	1	2	..	..	5	19	1	1	10	24	3	49	5	13	11	55	..	..	..	..	30.0—49.9
50+	8	21	5	49	2	2	..	..	..	..	..	1	3	..	..	1	2	..	8	4	14	5	41	..	..	..	..	50+
Unspecified	1	1	..	..	1	1	..	..	..	..	..	..	..	..	..	..	..	..	..	..	..	..	..	..	..	..	..	Unspecified
Paharpur Anchal—																												
All Sizes	**1,866**	**3,230**	**910**	**435**	**516**	**505**	**11**	**602**	**845**	**295**	**64**	**644**	**1,556**	**487**	**233**	**79**	**306**	**107**	**114**	**4**	**18**	**10**	**24**	**21**	..	..	..	**All Sizes**
Less than 1	439	573	220	2	183	179	4	148	185	109	2	86	197	101	..	3	12	6	..	..	..	..	..	19	..	..	..	Less than 1
1.0—2.4	627	1,005	359	19	193	191	2	230	316	135	9	191	451	187	10	12	47	35	..	..	..	..	..	1	..	..	..	1.0—2.4
2.5—4.9	416	783	220	70	97	93	4	134	202	39	27	169	419	140	39	16	69	37	4	..	..	..	..	..	..	..	..	2.5—4.9
5.0—7.4	162	340	60	72	23	22	1	43	60	10	16	86	216	38	49	8	37	10	2	1	5	1	5	1	..	..	..	5.0—7.4
7.5—9.9	80	183	25	50	7	7	..	23	39	2	5	44	110	15	40	6	27	8	5	..	..	..	..	..	..	..	..	7.5—9.9
10.0—12.4	46	123	15	60	4	4	..	2	3	..	1	30	75	6	34	9	34	3	25	1	7	6	..	..	..	..	..	10.0—12.4
12.5—14.9	25	56	..	21	2	2	..	12	22	..	2	8	21	..	10	3	11	..	9	..	..	..	..	..	..	..	..	12.5—14.9
15.0—29.9	57	139	4	93	6	6	..	8	14	..	2	27	61	..	44	15	55	4	38	1	3	..	9	..	..	..	..	15.0—29.9
30.0—49.9	12	22	..	38	1	1	..	2	4	..	..	3	6	..	7	6	11	..	31	..	..	..	..	..	..	..	..	30.0—49.9
50+	2	6	7	10	..	..	..	..	..	..	..	..	..	..	..	1	3	4	..	1	3	3	10	..	..	..	..	50+
Unspecified	..	..	..	..	..	..	..	..	..	..	..	..	..	..	..	..	..	..	..	..	..	..	..	..	..	..	..	Unspecified

TABLE B-XII—SAMPLE HOUSEHOLDS ENGAGED IN CULTIVATION ONLY CLASSIFIED BY SIZE OF LAND CULTIVATED AND NUMBER OF FAMILY WORKERS AND HIRED WORKERS IN RURAL AND URBAN AREAS SEPARATELY—*contd.*

(*Based on* 20% *sample*)

Size of land (class ranges in acres)	Total of Cultivating Households: Households	Total: Family Worker: Males	Total: Family Worker: Females	Total: Hired Worker	Cultivating Households according to number of persons engaged in cultivation: 1 person: Households	1 person: Family Worker: Males	1 person: Family Worker: Females	2 persons: Households	2 persons: Family Worker: Males	2 persons: Family Worker: Females	2 persons: Hired Worker	3—5 persons: Households	3—5 persons: Family Worker: Males
1	2	3	4	5	6	7	8	9	10	11	12	13	14
Bettiah Anchal—													
All Sizes	517	802	263	53	159	156	3	162	233	77	14	156	358
Less than 1	117	145	59	..	32	32	..	37	51	23	..	30	62
1.0—2.4	191	257	107	2	80	77	3	55	77	32	1	47	94
2.5—4.9	104	188	62	8	23	23	..	38	55	17	4	38	96
5.0—7.4	44	80	14	7	14	14	..	15	25	3	2	14	37
7.5—9.9	24	47	14	8	3	3	..	9	13	1	4	10	23
10.0—12.4	10	22	6	5	2	2	..	2	3	..	1	5	12
12.5—14.9	1	1	..	..	1	1	..	..	..	..	..	..	..
15.0—29.9	17	45	..	18	2	2	..	2	2	..	2	10	29
30.0—49.9	5	11	..	1	..	..	..	3	6	..	..	..	5
50+	2	4	..	4	1	1	..	..	..	..	..	..	..
Unspecified	2	2	1	..	1	1	..	1	1	1	..	..	..
Jogapatti Anchal—													
All Sizes	2,211	3,673	1,165	331	745	725	20	674	972	351	25	656	1,573
Less than 1	545	659	254	15	245	238	7	184	225	140	3	87	186
1.0—2.4	674	1,026	400	8	252	246	6	220	318	120	2	174	381
2.5—4.9	507	887	288	29	156	150	6	157	243	65	6	177	426
5.0—7.4	195	407	108	53	43	42	1	52	85	16	3	83	216
7.5—9.9	78	172	46	18	13	13	..	24	39	5	4	35	95
10.0—12.4	77	186	33	45	17	17	..	10	16	3	1	37	111
12.5—14.9	26	88	17	7	3	3	..	5	9	..	1	10	31
15.0—29.9	83	180	18	99	13	13	..	19	31	2	5	41	100
30.0—49.9	18	45	..	32	3	3	..	2	4	..	..	6	20
50+	7	20	..	25	..	..	..	1	2	..	..	2	4
Unspecified	1	3	1	..	..	..	..	..	..	..	..	1	3
Majhaulia Anchal—													
All Sizes	2,963	4,800	1,519	1,197	933	908	25	937	1,293	488	93	903	2,076
Less than 1	709	877	341	17	348	333	15	228	278	174	4	115	247
1.0—2.4	1,009	1,512	614	53	328	320	8	378	513	224	19	283	626
2.5—4.9	623	1,100	307	146	170	168	2	216	324	78	30	209	518
5.0—7.4	241	483	113	166	41	41	..	55	87	5	18	123	286
7.5—9.9	105	226	54	151	7	7	..	26	38	3	11	56	134
10.0—12.4	78	160	37	88	12	12	..	14	20	3	5	41	95
12.5—14.9	35	77	15	43	6	6	..	4	6	..	2	18	39
15.0—29.9	109	232	12	245	16	16	..	14	24	..	4	46	101
30.0—49.9	34	92	23	169	4	4	..	2	3	1	..	6	17
50+	19	40	3	119	..	..	..	..	..	..	..	6	13
Unspecified	1	1	..	..	1	1	..	..	..	..	..	..	..
Nautan Anchal—													
All Sizes	2,052	3,490	1,441	2,291	547	526	21	598	785	362	49	697	1,534
Less than 1	529	689	296	77	233	221	12	181	225	135	2	109	232
1.0—2.4	649	1,004	520	270	176	168	8	219	271	154	13	208	435
2.5—4.9	445	840	341	404	80	79	1	126	179	59	14	201	457
5.0—7.4	188	391	145	618	34	34	..	30	46	9	5	87	202
7.5—9.9	83	189	57	242	11	11	..	22	38	3	3	28	71
10.0—12.4	44	113	40	49	1	1	..	6	8	1	3	21	40
12.5—14.9	30	62	16	76	6	6	..	6	9	..	3	13	30
15.0—29.9	60	151	18	400	5	5	..	5	6	..	4	24	54
30.0—49.9	16	28	8	110	..	..	..	3	3	1	2	4	10
50+	8	23	..	45	1	1	..	..	..	..	..	2	3
Unspecified	..	..	..	..	..	..	..	..	..	..	..	..	..

Size of land (class ranges in acres)	6—10 persons: Worker Females	6—10 persons: Hired Worker	More than 10 persons: Households	More than 10 persons: Family Worker: Males	More than 10 persons: Family Worker: Females	More than 10 persons: Hired Worker	Unspecified: Households	Unspecified: Family Worker: Males	Unspecified: Family Worker: Females	Unspecified: Hired Worker
1	15	16	17	18	19	20	21	22	23	24	25	26	27	28
Rural														
All Sizes	152	27	14	55	31	12	..	..	..	..	26	..	..	..
Less than 1	36	..	..	..	..	..	..	..	..	..	18	..	..	..
1.0—2.4	66	1	2	9	6	..	..	..	..	..	7	..	..	..
2.5—4.9	31	4	4	14	14	..	..	..	..	..	1	..	..	..
5.0—7.4	8	5	1	4	3	..	..	..	..	..	..	..	..	..
7.5—9.9	8	4	2	8	5	..	..	..	..	..	..	..	..	..
10.0—12.4	3	4	1	5	3	..	..	..	..	..	..	..	..	..
12.5—14.9	..	..	..	..	..	..	..	..	..	..	..	..	..	..
15.0—29.9	..	8	3	12	..	8	..	..	..	..	..	..	..	..
30.0—49.9	..	1	..	..	..	..	..	..	..	..	..	..	..	..
50 +	..	..	1	3	..	4	..	..	..	..	..	..	..	..
Unspecified	..	..	..	..	..	..	..	..	..	..	..	..	..	..
Rural														
All Sizes	630	131	90	379	162	65	9	24	2	109	37	..	..	1
Less than 1	100	8	3	10	7	3	..	..	..	..	26	..	..	1
1.0—2.4	225	2	20	81	49	4	..	..	..	..	8	..	..	..
2.5—4.9	180	18	17	68	37	5	..	..	..	..	..	..	..	..
5.0—7.4	62	17	14	59	29	1	3	5	..	32	..	..	..	..
7.5—9.9	29	8	6	25	12	6	..	..	..	..	..	..	..	..
10.0—12.4	17	17	9	38	12	7	2	4	1	20	2	..	..	..
12.5—14.9	4	2	8	45	13	4	..	..	..	..	..	..	..	..
15.0—29.9	12	40	7	30	3	13	2	6	1	41	1	..	..	..
30.0—49.9	..	15	3	14	..	9	1	4	..	8	..	..	..	..
50 +	..	4	3	9	..	13	1	5	..	8	..	..	..	..
Unspecified	1	..	..	..	..	..	..	..	..	..	..	..	..	..
Rural														
All Sizes	771	411	144	442	205	377	25	81	30	314	21	..	..	2
Less than 1	140	13	5	19	12	..	..	..	..	..	13	..	..	..
1.0—2.4	334	26	16	53	48	8	..	..	..	..	4	..	..	..
2.5—4.9	165	68	25	88	62	17	1	2	..	30	2	..	..	1
5.0—7.4	76	97	20	68	32	35	1	1	..	15	1	..	..	1
7.5—9.9	26	46	12	32	20	49	4	15	5	45	..	..	..	..
10.0—12.4	20	38	8	24	10	19	3	9	4	26	..	..	..	..
12.5—14.9	4	27	7	26	11	14	..	..	..	..	..	..	..	..
15.0—29.9	3	84	29	83	6	117	4	8	3	40	..	..	..	..
30.0—49.9	..	8	15	36	4	77	7	32	18	84	..	..	..	..
50 +	3	4	7	13	..	41	5	14	..	74	1	..	..	..
Unspecified	..	..	..	..	..	..	..	..	..	..	..	..	..	..
Rural														
All Sizes	716	260	151	513	313	248	51	132	29	1,732	8	..	..	2
Less than 1	144	..	2	9	5	..	2	2	..	75	2	..	..	..
1.0—2.4	261	26	35	116	92	14	8	14	5	215	3	..	..	2
2.5—4.9	201	59	31	111	74	71	7	14	6	260	..	..	..	..
5.0—7.4	71	48	26	84	59	35	11	25	6	530	..	..	..	..
7.5—9.9	19	48	16	52	29	32	4	17	6	159	2	..	..	..
10.0—12.4	10	24	15	63	29	12	1	1	..	10	..	..	..	..
12.5—14.9	5	15	3	8	7	8	2	9	4	50	..	..	..	..
15.0—29.9	4	28	16	52	14	44	10	34	..	324	..	..	..	..
30.0—49.9	1	8	4	8	4	16	4	7	2	84	1	..	..	..
50 +	..	4	3	10	..	16	2	9	..	25	..	..	..	..
Unspecified	..	..	..	..	..	..	..	..	..	..	..	..	..	..

Table B-XII

TABLE B-XII—SAMPLE HOUSEHOLDS ENGAGED IN CULTIVATION ONLY CLASSIFIED BY SIZE OF LAND CULTIVATED AND NUMBER OF FAMILY WORKERS AND HIRED WORKERS IN RURAL AND URBAN AREAS SEPARATELY—*contd.*

(*Based on* 20% *sample*)

CULTIVATING HOUSEHOLDS ACCORDING TO NUMBER OF PERSONS ENGAGED IN CULTIVATION

Size of land (class ranges in acres)	Total of Cultivating Households: Households	Total: Family Worker Males	Total: Family Worker Females	Total: Hired Worker	1 person: Households	1 person: Family Worker Males	1 person: Family Worker Females	2 persons: Households	2 persons: Family Worker Males	2 persons: Family Worker Females	2 persons: Hired Worker	3—5 persons: Households	3—5 persons: Family Worker Males	3—5 persons: Family Worker Females	3—5 persons: Hired Worker	6—10 persons: Households	6—10 persons: Family Worker Males	6—10 persons: Family Worker Females	6—10 persons: Hired Worker	More than 10 persons: Households	More than 10 persons: Family Worker Males	More than 10 persons: Family Worker Females	More than 10 persons: Hired Worker	Unspecified: Households	Unspecified: Family Worker Males	Unspecified: Family Worker Females	Unspecified: Hired Worker	Size of land (class ranges in acres)
1	2	3	4	5	6	7	8	9	10	11	12	13	14	15	16	17	18	19	20	21	22	23	24	25	26	27	28	1
Bairia Anchal—																												
Rural																												
All Sizes	2,047	3,337	1,487	3,510	478	454	24	609	780	374	64	696	1,536	766	233	130	456	265	199	42	111	58	3,014	92	..	..	..	**All Sizes**
Less than 1	541	689	322	91	196	187	9	177	210	136	8	122	266	160	10	6	18	16	3	5	8	1	70	35	..	..	..	Less than 1
1.0—2.4	678	1,046	518	755	165	154	11	221	288	142	12	220	476	282	18	29	115	82	5	10	13	1	720	33	..	..	..	1.0—2.4
2.5—4.9	460	839	376	768	78	75	3	142	188	74	22	185	430	208	49	38	124	81	56	10	22	10	641	7	..	..	..	2.5—4.9
5.0—7.4	143	286	123	871	17	17	..	30	43	10	7	72	155	64	45	14	53	34	19	5	18	15	800	5	..	..	..	5.0—7.4
7.5—9.9	72	139	53	246	8	7	1	12	15	7	2	37	75	25	31	10	37	20	12	1	5	..	201	4	..	..	..	7.5—9.9
10.0—12.4	27	42	7	30	4	4	..	7	9	..	5	12	26	4	15	..	..	..	..	1	3	3	10	3	..	..	..	10.0—12.4
12.5—14.9	31	63	22	42	2	2	..	7	8	2	4	13	30	9	17	8	23	11	21	..	..	..	..	1	..	..	..	12.5—14.9
15.0—29.9	68	159	55	633	5	5	..	7	10	2	2	32	70	11	48	15	48	14	42	6	26	28	541	3	..	..	..	15.0—29.9
30.0—49.9	20	57	9	67	1	1	..	4	6	..	2	2	6	2	..	8	28	7	34	4	16	..	31	1	..	..	..	30.0—49.9
50+	7	17	2	7	2	2	..	2	3	1	..	1	2	1	..	2	10	..	7	..	..	..	..	..	..	..	..	50+
Unspecified	..	..	..	..	..	..	..	..	..	..	..	..	..	..	..	..	..	..	..	..	..	..	..	..	..	..	..	Unspecified
Sikta Anchal—																												
Rural																												
All Sizes	1,914	3,226	2,061	904	218	204	14	667	738	547	49	798	1,566	1,067	300	185	566	348	335	33	152	85	220	13	..	..	..	**All Sizes**
Less than 1	513	674	471	30	104	97	7	264	285	242	1	134	257	196	9	8	30	20	..	2	5	6	20	1	..	..	..	Less than 1
1.0—2.4	561	884	630	51	61	57	4	227	248	193	13	239	467	353	24	29	104	77	14	1	8	3	..	4	..	..	..	1.0—2.4
2.5—4.9	336	580	399	89	23	22	1	110	130	72	18	173	333	247	53	25	79	69	10	3	16	10	8	2	..	..	..	2.5—4.9
5.0—7.4	196	394	240	96	16	14	2	36	38	24	10	111	229	129	65	28	98	73	21	2	15	12	..	3	..	..	..	5.0—7.4
7.5—9.9	51	99	54	52	1	1	..	10	12	5	3	27	55	28	26	10	26	18	20	1	5	3	3	2	..	..	..	7.5—9.9
10.0—12.4	67	145	71	85	2	2	..	5	7	3	..	49	100	49	47	9	28	14	26	2	8	5	12	..	..	..	..	10.0—12.4
12.5—14.9	37	101	52	43	4	4	..	2	2	..	2	15	31	18	11	15	51	24	30	1	13	10	..	..	..	..	..	12.5—14.9
15.0—29.9	99	215	104	235	2	2	..	11	13	7	2	42	81	35	62	35	90	37	110	9	29	25	61	..	..	..	..	15.0—29.9
30.0—49.9	31	72	28	98	2	2	..	..	..	..	..	6	9	8	3	20	44	12	83	3	17	8	12	..	..	..	..	30.0—49.9
50+	22	61	12	125	2	2	..	2	3	1	..	2	4	4	..	6	16	4	21	9	36	3	104	1	..	..	..	50+
Unspecified	1	1	..	..	1	1	..	..	..	..	..	..	..	..	..	..	..	..	..	..	..	..	..	..	..	..	..	Unspecified
Chanpatia Anchal—																												
Rural																												
All Sizes	2,394	4,019	1,464	855	717	700	17	712	954	401	69	752	1,761	662	298	133	483	298	153	28	121	86	327	52	..	..	8	**All Sizes**
Less than 1	554	710	284	20	252	242	10	175	228	121	1	91	198	122	3	9	34	25	..	2	8	6	15	25	..	..	1	Less than 1
1.0—2.4	799	1,238	551	26	281	275	6	258	344	163	9	219	484	262	15	27	99	90	1	5	36	30	..	9	..	..	1	1.0—2.4
2.5—4.9	512	912	321	76	121	120	1	185	248	95	27	172	442	153	29	20	81	55	8	4	21	17	10	10	..	..	2	2.5—4.9
5.0—7.4	210	422	153	169	35	35	..	56	85	14	13	93	228	69	38	21	67	61	16	2	7	9	99	3	..	..	3	5.0—7.4
7.5—9.9	85	180	67	56	13	13	..	14	15	6	7	45	109	26	26	9	31	23	9	3	12	12	14	1	..	..	..	7.5—9.9
10.0—12.4	66	156	28	114	7	7	..	7	10	1	3	41	97	15	42	8	38	12	4	3	4	..	65	..	..	..	..	10.0—12.4
12.5—14.9	21	61	11	27	1	1	..	2	4	..	..	11	23	2	16	6	25	6	10	1	8	3	1	..	..	..	..	12.5—14.9
15.0—29.9	116	263	43	212	6	6	..	12	15	1	8	70	162	9	109	20	62	26	53	4	18	7	41	4	..	..	1	15.0—29.9
30.0—49.9	22	51	5	105	..	..	..	2	3	..	1	7	12	3	14	10	31	..	43	3	5	2	47	..	..	..	..	30.0—49.9
50+	9	26	1	50	1	1	..	1	2	..	..	3	6	1	6	3	15	..	9	1	2	..	35	..	..	..	..	50+
Unspecified	..	..	..	..	..	..	..	..	..	..	..	..	..	..	..	..	..	..	..	..	..	..	..	..	..	..	..	Unspecified
Bagaha Anchal—																												
Rural																												
All Sizes	2,232	3,487	1,152	1,030	644	619	25	686	922	339	111	712	1,552	604	387	118	364	175	286	15	30	9	242	57	..	..	4	**All Sizes**
Less than 1	318	332	139	2	170	161	9	85	99	69	2	36	68	59	..	1	4	2	..	..	..	..	..	26	..	..	..	Less than 1
1.0—2.4	633	861	319	33	234	225	9	240	326	141	13	135	286	152	15	7	24	17	4	..	..	..	..	17	..	..	1	1.0—2.4
2.5—4.9	585	930	322	64	185	181	4	196	274	88	30	185	421	189	31	14	54	41	1	..	..	..	..	5	..	..	2	2.5—4.9
5.0—7.4	235	424	145	65	30	28	2	80	114	25	21	114	252	97	37	8	30	21	6	..	..	..	..	3	..	..	1	5.0—7.4
7.5—9.9	134	257	81	78	10	9	1	41	53	6	23	76	170	59	48	7	25	15	7	..	..	..	..	..	..	..	..	7.5—9.9
10.0—12.4	98	204	65	83	4	4	..	24	28	6	14	57	134	30	50	13	38	29	19	..	..	..	..	..	..	..	..	10.0—12.4
12.5—14.9	32	70	12	57	2	2	..	2	3	..	1	17	34	2	22	11	31	10	34	..	..	..	..	..	..	..	..	12.5—14.9
15.0—29.9	129	287	55	269	4	4	..	16	22	4	6	68	152	15	116	34	105	35	107	3	4	1	40	4	..	..	..	15.0—29.9
30.0—49.9	45	75	11	185	3	3	..	2	3	..	1	17	22	1	51	17	36	4	80	5	11	6	52	1	..	..	..	30.0—49.9
50+	23	47	3	194	2	2	..	..	..	..	..	7	13	..	17	6	17	1	28	7	15	2	149	1	..	..	..	50+
Unspecified	..	..	..	..	..	..	..	..	..	..	..	..	..	..	..	..	..	..	..	..	..	..	..	..	..	..	..	Unspecified

TABLE B-XII—SAMPLE HOUSEHOLDS ENGAGED IN CULTIVATION ONLY CLASSIFIED BY SIZE OF LAND CULTIVATED AND NUMBER OF FAMILY WORKERS AND HIRED WORKERS IN RURAL AND URBAN AREAS SEPARATELY—*contd.*

(*Based on* 20% *sample*)

Size of land (class ranges in acres)	Total of Cultivating Households				Cultivating Households according to number of persons engaged in Cultivation								
					1 person			2 persons				3—5 persons	
	Households	Family Worker		Hired Worker	Households	Family Worker		Households	Family Worker		Hired Worker	Households	Family Worker
		Males	Females			Males	Females		Males	Females			Males
1	2	3	4	5	6	7	8	9	10	11	12	13	14
													Sidhaw Anchal—
All Sizes	1,881	3,293	2,110	1,410	228	218	10	546	630	410	52	744	1,465
Less than 1	270	310	196	14	74	69	5	123	134	108	4	52	102
1.0—2.4	324	446	291	36	55	54	1	147	169	119	6	104	210
2.5—4.9	408	621	383	54	59	58	1	153	186	109	11	172	337
5.0—7.4	266	485	301	73	29	27	2	69	80	48	10	145	304
7.5—9.9	163	329	233	113	5	5	..	28	30	18	8	98	186
10.0—12.4	80	186	108	48	4	3	1	12	17	5	2	47	105
12.5—14.9	81	196	150	99	..	..	..	6	5	3	4	40	76
15.0—29.9	198	483	316	504	1	1	..	6	7	..	5	76	130
30.0—49.9	65	170	94	330	1	1	..	1	1	..	1	5	5
50+	26	67	38	139	..	..	..	1	1	..	1	5	10
Unspecified	..	..	..	..	..	..	..	..	..	..	..	..	..
													Madhubani Anchal—
All Sizes	1,641	3,029	1,744	131	248	241	7	520	632	394	14	746	1,655
Less than 1	231	301	210	..	67	64	3	98	107	89	..	61	113
1.0—2.4	529	853	521	9	86	84	2	211	251	169	2	214	447
2.5—4.9	477	883	531	8	54	52	2	145	185	101	4	250	547
5.0—7.4	203	461	244	13	27	27	..	39	54	22	2	105	253
7.5—9.9	91	213	105	16	7	7	..	16	21	8	3	60	149
10.0—12.4	35	92	53	9	2	2	..	6	8	3	1	19	51
12.5—14.9	23	70	45	8	1	1	..	2	2	..	2	11	27
15.0—29.9	41	129	33	42	4	4	..	2	2	2	..	20	51
30.0—49.9	6	15	2	15	..	..	..	..	..	..	..	4	11
50+	5	12	..	11	..	..	..	1	2	..	..	2	6
Unspecified	..	..	..	..	..	..	..	..	..	..	..	..	..
													Thakrahan Anchal—
All Sizes	1,604	2,888	1,003	484	404	403	1	497	696	265	33	603	1,439
Less than 1	226	304	127	3	100	99	1	71	88	54	..	46	105
1.0—2.4	516	799	330	17	165	165	..	191	261	112	9	148	329
2.5—4.9	417	781	282	37	88	88	..	136	197	63	12	178	436
5.0—7.4	209	433	125	81	31	31	..	58	88	23	5	108	275
7.5—9.9	83	173	62	129	8	8	..	15	20	10	..	51	120
10.0—12.4	49	120	30	53	4	4	..	9	15	1	2	24	58
12.5—14.9	28	59	17	26	3	3	..	5	9	1	..	16	35
15.0—29.9	61	175	21	93	4	4	..	10	14	1	5	27	69
30.0—49.9	8	25	6	8	1	1	..	2	4	..	..	3	8
50+	7	19	3	37	..	..	..	..	..	..	..	2	4
Unspecified	..	..	..	..	..	..	..	..	..	..	..	..	..
													Narkatiaganj Anchal—
All Sizes	2,376	3,451	1,165	1,286	615	600	15	750	940	436	124	721	1,491
Less than 1	467	450	183	8	176	170	6	140	162	115	3	45	94
1.0—2.4	630	821	389	40	213	207	6	256	310	191	11	132	279
2.5—4.9	457	697	261	88	117	115	2	168	219	84	33	152	329
5.0—7.4	280	445	134	176	61	61	..	92	122	29	33	107	227
7.5—9.9	153	264	94	88	19	18	1	45	60	10	20	76	156
10.0—12.4	99	190	30	125	8	8	..	24	31	3	14	55	118
12.5—14.9	58	112	24	91	5	5	..	5	7	..	3	39	76
15.0—29.9	163	322	32	353	15	15	..	16	23	3	6	93	182
30.0—49.9	47	97	6	155	1	1	..	3	4	1	1	19	26
50+	21	51	12	162	..	..	..	..	..	..	..	3	4
Unspecified	1	2	..	..	..	..	..	1	2	..	..	..	..

| Size of land (class ranges in acres) | 1 person | | | 2 persons | | | | | | 3—5 persons | | | | | | | | | | | | |

TABLE B-XII—SAMPLE HOUSEHOLDS ENGAGED IN CULTIVATION ONLY CLASSIFIED BY SIZE OF LAND CULTIVATED AND NUMBER OF FAMILY WORKERS AND HIRED WORKERS IN RURAL AND URBAN AREAS SEPARATELY—*contd.*

(*Based on 20% sample*)

Size of land (class ranges in acres)	Total of Cultivating Households				Cultivating Households according to number of persons engaged in cultivation								
					1 person			2 persons				3—5	
	Households	Family Worker		Hired Worker	Households	Family Worker		Households	Family Worker		Hired Worker	Households	Family Worker
		Males	Females			Males	Females		Males	Females			Males
1	2	3	4	5	6	7	8	9	10	11	12	13	14
													Gaunaha Anchal—
All Sizes	1,022	1,583	764	701	234	228	6	283	358	171	37	340	645
Less than 1	147	162	63	20	63	63	..	31	37	24	1	26	53
1.0—2.4	202	247	140	23	59	55	4	90	108	67	5	37	66
2.5—4.9	224	324	145	33	71	69	2	81	107	47	8	62	129
5.0—7.4	133	211	101	47	24	24	..	41	55	22	5	61	122
7.5—9.9	72	118	61	37	8	8	..	21	26	6	10	36	69
10.0—12.4	57	119	68	51	4	4	..	7	8	2	4	35	68
12.5—14.9	37	79	38	43	1	1	..	3	4	..	2	22	41
15.0—29.9	100	206	104	209	2	2	..	7	10	3	1	53	87
30.0—49.9	30	74	26	116	2	2	..	2	3	..	1	7	8
50+	20	43	18	122	..	..	..	..	..	..	..	1	2
Unspecified	..	..	..	..	..	..	..	..	..	..	..	..	..
													Ramnagar Anchal—
All Sizes	1,329	2,091	739	1,174	316	313	3	366	461	169	102	448	888
Less than 1	187	189	59	15	97	95	2	46	54	33	5	23	40
1.0—2.4	295	373	137	24	110	109	1	118	147	71	18	51	109
2.5—4.9	292	450	162	112	74	74	..	101	133	39	30	103	205
5.0—7.4	161	275	98	86	23	23	..	50	65	17	18	75	157
7.5—9.9	96	191	69	75	6	6	..	19	23	7	8	61	135
10.0—12.4	67	143	66	66	2	2	..	15	19	2	9	33	68
12.5—14.9	48	93	29	95	1	1	..	6	9	..	3	29	51
15.0—29.9	108	223	71	275	2	2	..	9	8	..	10	55	91
30.0—49.9	41	88	32	222	..	..	..	..	..	..	..	12	20
50 +	34	66	16	204	1	1	..	2	3	..	1	6	12
Unspecified	..	..	..	..	..	..	..	..	..	..	..	..	..
													Mainatanr Anchal—
All Sizes	1,427	2,114	673	922	431	430	1	435	562	211	97	437	844
Less than 1	226	264	100	10	104	103	1	78	92	56	8	31	61
1.0—2.4	362	462	167	55	135	135	..	130	164	77	19	83	159
2.5—4.9	380	534	148	89	144	144	..	132	178	54	32	95	196
5.0—7.4	171	286	87	89	37	37	..	57	77	16	21	65	135
7.5—9.9	78	134	54	96	1	1	..	18	24	4	8	49	86
10.0—12.4	54	106	39	67	2	2	..	11	15	3	4	34	65
12.5—14.9	39	78	29	67	4	4	..	2	2	1	1	23	40
15.0—29.9	83	173	37	243	1	1	..	4	4	..	4	50	89
30.0—49.9	24	57	11	100	3	3	..	2	4	..	..	6	12
50+	10	20	1	106	..	..	..	1	2	..	..	1	1
Unspecified	..	..	..	..	..	..	..	..	..	..	..	..	..
													Lauriya Anchal—
All Sizes	1,772	2,736	570	594	707	700	7	516	734	205	93	478	1,061
Less than 1	425	515	118	5	273	268	5	112	157	63	4	34	77
1.0—2.4	478	688	194	21	216	214	2	161	228	85	9	94	216
2.5—4.9	370	581	131	63	133	133	..	125	181	39	30	106	246
5.0—7.4	185	338	63	68	46	46	..	56	77	11	24	74	176
7.5—9.9	86	173	30	69	15	15	..	19	27	3	8	47	109
10.0—12.4	59	100	9	60	6	6	..	16	24	1	7	35	65
12.5—14.9	43	78	12	55	5	5	..	11	18	1	3	23	44
15.0—29.9	93	188	7	165	10	10	..	12	15	2	7	52	104
30.0—49.9	29	65	6	71	3	3	..	3	6	..	..	12	21
50+	4	10	..	17	..	..	..	1	1	..	1	1	3
Unspecified	..	..	..	..	..	..	..	..	..	..	..	..	..

Size of land (class ranges in acres)	Cultivating Households according to number of persons engaged in cultivation													
	persons		6—10 persons				More than 10 persons				Unspecified			
	Worker	Hired Worker	Households	Family Worker		Hired Worker	Households	Family Worker		Hired Worker	Households	Family Worker		Hired Worker
	Females			Males	Females			Males	Females			Males	Females	
1	15	16	17	18	19	20	21	22	23	24	25	26	27	28
Rural														
All Sizes	356	235	93	248	161	263	26	104	70	164	46	..	..	2
Less than 1	34	1	3	8	5	5	1	1	..	11	23	..	..	2
1.0—2.4	54	3	4	17	15	..	1	1	..	15	11	..	..	..
2.5—4.9	73	16	7	19	23	9	..	..	..	..	3	..	..	..
5.0—7.4	72	36	2	5	4	3	1	5	3	3	4	..	..	..
7.5—9.9	42	22	5	15	13	5	..	..	..	..	2	..	..	..
10.0—12.4	32	32	9	25	23	15	2	14	11	..	..	..	..	..
12.5—14.9	14	21	11	33	24	20	..	..	..	..	..	..	..	..
15.0—29.9	31	83	31	77	43	110	6	30	27	15	1	..	..	..
30.0—49.4	2	21	12	34	8	53	6	27	16	41	1	..	..	..
50 +	2	..	9	15	3	43	9	26	13	79	1	..	..	..
Unspecified	..	..	..	..	..	..	..	..	..	..	..	..	..	..
Rural														
All Sizes	334	405	120	332	186	338	35	97	47	326	44	..	..	3
Less than 1	24	9	..	..	..	..	..	..	..	..	21	..	..	1
1.0—2.4	60	5	2	8	5	..	..	..	..	..	14	..	..	1
2.5—4.9	103	50	11	33	18	27	1	5	2	4	2	..	..	1
5.0—7.4	56	50	11	30	25	18	..	..	..	..	2	..	..	..
7.5—9.9	44	48	8	23	18	9	1	4	..	10	1	..	..	..
10.0—12.4	19	33	14	48	40	12	2	6	5	12	1	..	..	..
12.5—14.9	11	44	10	27	18	23	2	5	..	25	..	..	..	..
15.0—29.9	16	120	35	100	43	107	6	22	12	38	1	..	..	..
30.0—49.9	..	29	18	45	19	79	11	23	13	114	..	..	..	..
50 +	1	17	11	18	..	63	12	32	15	123	2	..	..	..
Unspecified	..	..	..	..	..	..	..	..	..	..	..	..	..	..
Rural														
All Sizes	346	392	84	232	103	272	13	46	12	157	27	..	..	4
Less than 1	39	2	2	8	4	..	..	..	..	..	11	..	..	..
1.0—2.4	86	25	3	4	4	10	..	..	..	..	11	..	..	1
2.5—4.9	85	44	6	16	9	13	..	..	..	..	3	..	..	..
5.0—7.4	44	58	11	37	27	10	..	..	..	..	1	..	..	..
7.5—9.9	34	65	10	23	16	23	..	..	..	..	..	..	..	..
10.0—12.4	25	48	7	24	11	15	..	..	..	..	..	..	..	..
12.5—14.9	15	32	9	27	13	21	1	5	..	13	..	..	..	..
15.0—29.9	17	101	23	62	16	97	5	17	4	41	..	..	..	..
30.0—49.9	..	16	10	22	3	64	3	16	8	20	..	..	..	..
50 +	1	1	3	9	..	19	4	8	..	83	1	..	..	3
Unspecified	..	..	..	..	..	..	..	..	..	..	..	..	..	..
Rural														
All Sizes	283	340	64	226	70	133	4	15	5	27	3	..	..	1
Less than 1	38	..	4	13	12	..	..	..	..	..	2	..	..	1
1.0—2.4	91	12	7	30	16	..	..	..	..	..	..	..	..	..
2.5—4.9	81	33	5	21	11	..	..	..	..	..	1	..	..	..
5.0—7.4	35	44	9	39	17	..	..	..	..	..	..	..	..	..
7.5—9.9	20	54	5	22	7	7	..	..	..	..	..	..	..	..
10.0—12.4	7	45	2	5	1	8	..	..	..	12	..	..	..	..
12.5—14.9	6	33	3	9	5	7	1	2	..	..	..	..	..	..
15.0—29.9	5	89	19	59	..	69	..	..	..	8	..	..	..	..
30.0—49.9	..	28	9	26	1	35	2	9	5	7	..	..	..	..
50 +	..	2	1	2	..	7	1	4	..	..	..	..	..	..
Unspecified	..	..	..	..	..	..	..	..	..	..	..	..	..	..

Table B-XII

TABLE B-XII—SAMPLE HOUSEHOLDS ENGAGED IN CULTIVATION ONLY CLASSIFIED BY SIZE OF LAND CULTIVATED AND NUMBER OF FAMILY WORKERS AND HIRED WORKERS IN RURAL AND URBAN AREAS SEPARATELY—*contd.*

(*Based on 20% sample*)

Size of land class ranges (in acres)	Total of Cultivating Households: Households	Total: Family Worker Males	Total: Family Worker Females	Total: Hired Worker	Cultivating Households according to number of persons engaged in Cultivation: 1 person: Households	1 person: Family Worker Males	1 person: Family Worker Females	2 persons: Households	2 persons: Family Worker Males	2 persons: Family Worker Females	2 persons: Hired Worker	3—5 persons: Households	3—5 persons: Family Worker Males	3—5 persons: Family Worker Females	3—5 persons: Hired Worker	6—10 persons: Households	6—10 persons: Family Worker Males	6—10 persons: Family Worker Females	6—10 persons: Hired Worker	More than 10 persons: Households	More than 10 persons: Family Worker Males	More than 10 persons: Family Worker Females	More than 10 persons: Hired Worker	Unspecified: Households	Unspecified: Family Worker Males	Unspecified: Family Worker Females	Unspecified: Hired Worker	Size of land (class ranges in acres)
1	2	3	4	5	6	7	8	9	10	11	12	13	14	15	16	17	18	19	20	21	22	23	24	25	26	27	28	1
MUZAFFARPUR DISTRICT—																												
All Sizes	**101,257**	**144,269**	**26,431**	**105,609**	**39,407**	**38,606**	**801**	**26,426**	**38,868**	**7,499**	**6,485**	**23,283**	**51,417**	**12,633**	**19,452**	**3,896**	**11,134**	**4,192**	**12,119**	**1,701**	**4,244**	**1,306**	**67,021**	**6,544**	..	..	**532**	**All Sizes**
Less than 1	40,040	44,020	9,756	4,851	22,082	21,534	548	8,409	12,185	3,976	657	4,081	8,914	4,290	768	349	1,090	785	519	123	297	157	2,713	4,996	..	..	194	Less than 1
1.0—2.4	25,387	35,862	7,748	11,149	10,530	10,338	192	8,283	12,259	2,361	1,946	4,979	11,277	3,910	1,940	467	1,457	1,044	821	250	531	241	6,303	878	..	..	139	1.0—2.4
2.5—4.9	17,174	28,208	4,903	22,414	4,387	4,346	41	5,903	8,719	882	2,205	5,695	12,722	2,764	4,545	527	1,607	944	1,098	338	814	272	14,494	324	..	..	72	2.5—4.9
5.0—7.4	7,235	13,200	1,750	16,695	1,185	1,174	11	2,003	2,960	161	885	3,299	7,275	881	3,833	415	1,269	511	1,175	199	522	186	10,766	134	..	..	36	5.0—7.4
7.5—9.9	3,639	7,075	792	10,246	456	454	2	783	1,157	49	360	1,897	4,164	341	2,603	347	1,017	311	1,056	101	283	89	6,216	55	..	..	11	7.5—9.9
10.0—12.4	2,269	4,502	452	8,063	243	243	..	412	626	22	176	1,157	2,474	159	1,834	342	937	182	1,226	76	222	89	4,823	39	..	..	4	10.0—12.4
12.5—14.9	1,341	2,755	251	5,787	134	133	1	194	302	9	77	661	1,419	84	1,141	264	725	100	1,021	53	176	57	3,544	35	..	..	4	12.5—14.9
15.0—29.9	2,925	6,126	516	17,293	248	244	4	315	472	22	136	1,197	2,502	128	2,254	846	2,212	229	3,601	265	696	133	11,280	54	..	..	22	15.0—29.9
30.0—49.9	798	1,639	126	5,452	83	81	2	71	109	7	26	225	466	29	420	243	596	54	1,117	164	387	34	3,864	12	..	..	25	30.0—49.9
50+	416	842	117	3,643	51	51	..	44	69	5	14	83	184	37	110	94	222	27	476	132	316	48	3,018	12	..	..	25	50+
Unspecified	33	40	20	16	8	8	..	9	10	5	3	9	20	10	4	2	2	5	9	..	..	..	..	5	..	..	..	Unspecified
Paru I (Deoria) Anchal—																												
All Sizes	**3,756**	**5,499**	**892**	**836**	**1,593**	**1,567**	**26**	**1,060**	**1,618**	**317**	**185**	**840**	**2,036**	**462**	**404**	**77**	**258**	**83**	**165**	**7**	**20**	**4**	**60**	**179**	..	..	**22**	**All Sizes**
Less than 1	1,189	1,302	330	18	685	669	16	240	342	133	5	136	280	172	9	3	11	9	..	..	..	..	..	125	..	..	4	Less than 1
1.0—2.4	1,046	1,448	297	73	500	491	9	342	511	125	48	169	417	133	18	10	29	30	5	..	..	..	..	25	..	..	2	1.0—2.4
2.5—4.9	733	1,185	173	130	258	257	1	259	415	48	55	196	485	110	71	7	28	14	4	..	..	..	..	13	..	..	..	2.5—4.9
5.0—7.4	305	541	47	110	75	75	..	109	170	9	39	108	281	34	59	4	15	4	6	..	..	..	..	9	..	..	6	5.0—7.4
7.5—9.9	176	347	15	103	31	31	..	52	83	2	19	81	198	2	68	10	35	11	16	..	..	..	..	2	..	..	..	7.5—9.9
10.0—12.4	76	157	7	49	16	16	..	17	30	..	4	38	98	3	40	3	13	4	5	..	..	..	..	2	..	..	..	10.0—12.4
12.5—14.9	76	169	13	70	13	13	..	17	30	..	4	35	92	7	36	9	27	2	30	1	7	4	..	1	..	..	..	12.5—14.9
15.0—29.9	114	254	10	159	13	13	..	19	28	..	10	61	146	1	80	18	62	9	49	2	5	..	20	1	..	..	..	15.0—29.9
30.0—49.9	27	58	..	58	1	1	..	4	7	..	1	14	32	..	21	7	18	..	26	..	..	..	..	1	..	..	10	30.0—49.9
50+	14	38	..	66	1	1	..	1	2	..	..	2	7	..	2	6	20	..	24	4	8	..	40	..	..	..	..	50+
Unspecified	..	..	..	..	..	..	..	..	..	..	..	..	..	..	..	..	..	..	..	..	..	..	..	..	..	..	..	Unspecified
Paru II (Saraiya) Anchal—																												
All Sizes	**3,356**	**4,862**	**1,050**	**1,011**	**1,266**	**1,242**	**24**	**1,011**	**1,434**	**367**	**221**	**827**	**1,881**	**562**	**459**	**82**	**281**	**97**	**162**	**8**	**24**	..	**156**	**162**	..	..	**13**	**All Sizes**
Less than 1	1,142	1,200	352	49	595	582	13	296	388	178	26	111	211	151	9	5	19	10	8	..	..	..	..	135	..	..	6	Less than 1
1.0—2.4	923	1,304	379	74	396	386	10	300	433	126	41	199	454	208	25	11	31	35	6	..	..	..	..	17	..	..	2	1.0—2.4
2.5—4.9	579	935	188	151	171	171	..	209	318	42	58	183	411	130	83	9	35	16	8	..	..	..	..	7	..	..	2	2.5—4.9
5.0—7.4	261	486	60	111	52	51	1	98	137	13	46	107	276	35	65	4	22	11	..	..	..	..	..	..	..	..	..	5.0—7.4
7.5—9.9	156	321	40	95	22	22	..	46	66	4	22	76	187	22	55	12	46	14	18	..	..	..	..	..	..	..	..	7.5—9.9
10.0—12.4	103	197	10	89	16	16	..	31	46	2	14	50	115	5	64	5	20	3	10	..	..	..	..	1	..	..	1	10.0—12.4
12.5—14.9	54	108	5	58	7	7	..	13	22	..	4	30	70	2	41	4	9	3	13	..	..	..	..	..	..	..	..	12.5—14.9
15.0—29.9	109	243	15	205	7	7	..	13	18	1	7	59	131	9	98	26	82	5	78	2	5	..	20	2	..	..	2	15.0—29.9
30.0—49.9	22	48	1	107	..	..	..	3	3	1	2	12	26	..	19	4	12	..	14	3	7	..	72	..	..	..	..	30.0—49.9
50+	7	20	..	72	..	..	..	2	3	..	1	..	..	..	..	2	5	..	7	3	12	..	64	..	..	..	..	50+
Unspecified	..	..	..	..	..	..	..	..	..	..	..	..	..	..	..	..	..	..	..	..	..	..	..	..	..	..	..	Unspecified
Sahebganj Anchal—																												
All Sizes	**2,422**	**3,800**	**894**	**620**	**880**	**862**	**18**	**752**	**1,130**	**274**	**100**	**659**	**1,536**	**527**	**236**	**74**	**261**	**74**	**159**	**7**	**11**	**1**	**124**	**50**	..	..	**1**	**All Sizes**
Less than 1	684	829	291	18	353	341	12	181	245	116	1	106	214	143	..	8	29	19	5	1	..	1	12	35	..	..	..	Less than 1
1.0—2.4	657	985	335	83	257	255	2	205	302	97	11	176	385	205	12	11	39	31	..	2	4	..	60	6	..	..	..	1.0—2.4
2.5—4.9	496	800	185	63	167	163	4	174	282	44	22	142	334	126	32	6	21	11	8	..	..	..	..	7	..	..	1	2.5—4.9
5.0—7.4	241	434	45	71	59	59	..	100	158	10	32	78	200	31	34	4	17	4	5	..	..	..	..	..	..	..	..	5.0—7.4
7.5—9.9	123	254	21	60	25	25	..	39	64	4	10	51	129	12	37	8	36	5	13	..	..	..	..	..	..	..	..	7.5—9.9
10.0—12.4	64	135	6	44	7	7	..	23	36	1	9	30	74	2	30	4	18	3	5	..	..	..	..	..	..	..	..	10.0—12.4
12.5—14.9	34	81	5	55	1	1	..	6	7	..	5	21	56	5	25	6	17	..	25	..	..	..	..	..	..	..	..	12.5—14.9
15.0—29.9	85	197	2	128	7	7	..	20	31	1	8	43	115	..	52	14	43	1	53	1	1	..	15	..	..	..	..	15.0—29.9
30.0—49.9	26	65	..	67	2	2	..	2	3	..	1	9	23	..	10	10	35	..	31	2	2	..	25	1	..	..	..	30.0—49.9
50+	8	16	..	31	1	1	..	1	1	..	1	2	4	..	4	3	6	..	14	1	4	..	12	..	..	..	..	50+
Unspecified	4	4	4	..	1	1	..	1	1	1	..	1	2	3	..	..	..	..	..	..	..	..	..	1	..	..	..	Unspecified

Table B-XII

TABLE B-XII—SAMPLE HOUSEHOLDS ENGAGED IN CULTIVATION ONLY CLASSIFIED BY SIZE OF LAND CULTIVATED AND NUMBER OF FAMILY WORKERS AND HIRED WORKERS IN RURAL AND URBAN AREAS SEPARATELY—*contd.*

(Based on 20% sample)

Size of land (class ranges in acres)	Total of Cultivating Households: Households	Total: Family Worker: Males	Total: Family Worker: Females	Total: Hired Worker	Cultivating Households according to number of persons engaged in cultivation: 1 person: Households	1 person: Family Worker: Males	1 person: Family Worker: Females	2 persons: Households	2 persons: Family Worker: Males	2 persons: Family Worker: Females	2 persons: Hired Worker	3—5 persons: Households	3—5 persons: Family Worker: Males
1	2	3	4	5	6	7	8	9	10	11	12	13	14
Baruraj Anchal—													
All Sizes	3,959	5,556	1,038	620	1,824	1,764	60	1,064	1,661	371	96	763	1,866
Less than 1	1,471	1,503	404	14	818	779	39	300	412	184	4	132	286
1.0—2.4	977	1,346	292	31	514	500	14	287	449	107	18	156	369
2.5—4.9	735	1,170	230	65	293	287	6	264	433	65	30	167	403
5.0—7.4	303	530	45	61	110	109	1	94	171	7	10	90	228
7.5—9.9	144	292	31	78	31	31	..	49	79	4	15	57	151
10.0—12.4	76	166	11	48	14	14	..	20	37	..	3	39	110
12.5—14.9	82	174	9	53	19	19	..	22	36	2	6	38	105
15.0—29.9	132	289	6	155	18	18	..	24	38	2	8	69	178
30.0—49.9	27	64	7	65	4	4	..	3	4	..	2	11	28
50+	11	21	3	50	2	2	..	1	2	..	..	4	8
Unspecified	1	1	..	..	1	1	..	..	..	..	..	..	..
Musahri Anchal—													
All Sizes	2,042	2,593	456	788	830	805	25	476	701	134	117	381	832
Less than 1	931	873	162	55	497	480	17	164	240	67	21	56	125
1.0—2.4	498	674	157	112	196	190	6	154	229	42	37	102	221
2.5—4.9	233	349	80	71	74	73	1	79	114	18	26	64	143
5.0—7.4	130	227	27	132	24	23	1	33	45	4	17	61	143
7.5—9.9	65	109	9	74	13	13	..	15	24	..	6	26	58
10.0—12.4	45	75	2	64	8	8	..	9	14	1	3	22	44
12.5—14.9	29	59	6	21	4	4	..	7	11	..	3	12	29
15.0—29.9	74	146	10	114	10	10	..	12	19	2	3	32	57
30.0—49.9	24	44	2	80	2	2	..	3	5	..	1	5	10
50+	13	37	1	65	2	2	..	..	..	..	..	1	2
Unspecified	..	..	..	..	..	..	..	..	..	..	..	..	..
Bochaha Anchal—													
All Sizes	1,958	2,671	717	5,602	650	632	18	449	626	175	97	456	907
Less than 1	801	790	221	72	399	386	13	161	225	87	10	72	144
1.0—2.4	425	603	198	296	155	152	3	135	186	59	25	101	206
2.5—4.9	334	527	150	1,188	68	66	2	103	147	22	37	120	230
5.0—7.4	150	276	60	1,375	13	13	..	28	37	4	15	68	149
7.5—9.9	81	154	21	544	6	6	..	11	17	1	4	42	81
10.0—12.4	36	73	19	381	..	..	..	5	7	..	3	14	27
12.5—14.9	24	49	5	84	..	..	..	2	2	..	2	9	18
15.0—29.9	75	146	28	1,330	7	7	..	4	5	2	1	26	45
30.0—49.9	16	24	4	83	1	1	..	..	..	..	..	3	5
50+	16	29	11	249	1	1	..	..	..	..	..	1	2
Unspecified	..	..	..	..	..	..	..	..	..	..	..	..	..
Minapur Anchal—													
All Sizes	2,998	4,260	682	2,218	1,232	1,213	19	752	1,091	213	200	721	1,599
Less than 1	1,110	1,282	259	62	647	638	9	215	317	102	11	133	311
1.0—2.4	728	1,025	202	313	333	327	6	236	344	77	51	118	278
2.5—4.9	536	837	111	387	164	163	1	173	252	19	75	162	369
5.0—7.4	245	433	46	522	42	40	2	64	87	6	35	118	256
7.5—9.9	97	166	13	121	13	13	..	21	26	3	13	57	112
10.0—12.4	79	150	7	155	5	5	..	15	22	..	8	52	112
12.5—14.9	34	69	10	52	5	5	..	4	5	..	3	21	51
15.0—29.9	111	202	21	356	15	14	1	16	26	2	4	46	89
30.0—49.9	37	65	7	151	6	6	..	5	7	3	..	8	11
50+	21	31	6	99	2	2	..	3	5	1	..	6	10
Unspecified	..	..	..	..	..	..	..	..	..	..	..	..	..

Table B-XII

Size of land (class ranges in acres)	1 person: Family Worker: Females	1 person: Hired Worker	2 persons: Households	2 persons: Family Worker: Males	2 persons: Family Worker: Females	2 persons: Hired Worker	3—5 persons: Family Worker: Females	3—5 persons: Hired Worker	6—10 persons: Households	6—10 persons: Family Worker: Males	6—10 persons: Family Worker: Females	6—10 persons: Hired Worker	More than 10 persons: Households	More than 10 persons: Family Worker: Males	More than 10 persons: Family Worker: Females	More than 10 persons: Hired Worker	Unspecified: Households	Unspecified: Family Worker: Males	Unspecified: Family Worker: Females	Unspecified: Hired Worker	Size of land (class ranges in acres)
1	15	16	17	18	19	20	21	22	23	24	25	26	27	28	1
Rural																					
511	302	66	234	83	128	9	31	13	81	233	..	..	13	All Sizes
156	8	8	26	25	..	..	..	..	..	213	..	..	2	Less than 1
149	4	8	28	22	1	..	..	..	..	12	..	..	8	1.0—2.4
132	34	11	47	27	1	..	..	..	..	..	..	..	..	2.5—4.9
32	40	5	22	5	9	..	..	..	..	4	..	..	2	5.0—7.4
20	38	3	15	..	14	2	16	7	10	2	..	..	1	7.5—9.9
7	33	3	5	4	12	..	..	..	..	..	..	..	..	10.0—12.4
3	40	2	9	..	5	1	5	4	2	..	..	..	..	12.5—14.9
4	79	18	54	..	58	1	1	..	10	2	..	..	..	15.0—29.9
5	18	7	25	..	25	2	3	2	20	..	..	..	..	30.0—49.9
3	8	1	3	..	3	3	6	..	39	..	..	..	..	50 +
..	..	..	..	..	..	..	..	..	..	..	..	..	..	Unspecified
Rural																					
190	318	65	167	69	214	18	88	38	135	272	..	..	4	All Sizes
59	13	2	4	5	8	4	24	14	11	208	..	..	2	Less than 1
74	51	7	21	20	5	3	13	15	17	36	..	..	2	1.0—2.4
32	42	6	17	20	3	1	2	9	..	9	..	..	..	2.5—4.9
13	64	6	12	9	21	2	4	..	30	4	..	..	..	5.0—7.4
5	27	9	14	4	41	..	..	..	..	2	..	..	..	7.5—9.9
1	42	4	9	..	19	..	..	..	..	2	..	..	..	10.0—12.4
4	9	4	15	2	9	..	..	..	..	2	..	..	..	12.5—14.9
1	58	15	51	7	43	1	9	..	10	4	..	..	..	15.0—29.9
1	10	9	19	1	46	2	8	..	23	3	..	..	..	30.0—49.9
..	2	3	5	1	19	5	28	..	44	2	..	..	..	50 +
..	..	..	..	..	..	..	..	..	..	..	..	..	..	Unspecified
Rural																					
337	433	118	293	121	482	111	213	66	4,577	174	..	..	13	All Sizes
95	11	9	28	19	10	3	7	7	40	157	..	..	1	Less than 1
98	43	17	50	36	56	9	9	2	171	8	..	..	1	1.0—2.4
85	127	12	29	21	36	27	55	20	987	4	..	..	1	2.5—4.9
36	78	14	30	9	95	25	47	11	1,187	2	..	..	..	5.0—7.4
9	69	12	30	10	42	9	20	1	429	1	..	..	..	7.5—9.9
3	25	9	22	6	38	8	17	10	315	..	..	..	..	10.0—12.4
..	19	11	26	5	43	1	3	..	20	1	..	..	..	12.5—14.9
9	52	20	58	7	83	18	31	10	1,194	..	..	..	..	15.0—29.9
..	9	10	12	4	56	2	6	..	18	..	..	..	..	30.0—49.9
2	..	4	8	4	23	9	18	5	216	1	..	..	10	50 +
..	..	..	..	..	..	..	..	..	..	..	..	..	..	Unspecified
Rural																					
345	710	86	230	87	282	45	127	18	1,011	162	..	..	15	All Sizes
129	34	5	15	19	..	1	1	..	15	109	..	..	2	Less than 1
81	42	14	48	28	15	7	28	10	202	20	..	..	3	1.0—2.4
78	116	10	27	12	23	7	26	1	173	20	..	..	..	2.5—4.9
26	144	7	32	12	10	10	18	..	331	4	..	..	2	5.0—7.4
5	98	4	15	5	7	..	..	..	..	2	..	..	3	7.5—9.9
7	97	6	9	..	30	1	2	..	20	..	..	..	..	10.0—12.4
9	34	3	8	1	15	..	..	..	..	1	..	..	..	12.5—14.9
5	112	25	56	6	124	6	17	7	116	3	..	..	..	15.0—29.9
..	27	9	17	4	37	8	24	..	82	1	..	..	5	30.0—49.9
5	6	3	3	..	21	5	11	..	72	2	..	..	..	50 +
..	..	..	..	..	..	..	..	..	..	..	..	..	..	Unspecified

TABLE B-XII—SAMPLE HOUSEHOLDS ENGAGED IN CULTIVATION ONLY CLASSIFIED BY SIZE OF LAND CULTIVATED AND NUMBER OF FAMILY WORKERS AND HIRED WORKERS IN RURAL AND URBAN AREAS SEPARATELY—*contd.*

(*Based on 20% sample*)

| Size of land (class ranges in acres) | Total of Cultivating Households | | | | Cultivating Households according to number of persons engaged in cultivation | | | |

Table B-XII

Table B-XII

TABLE B-XII—SAMPLE HOUSEHOLDS ENGAGED IN CULTIVATION ONLY CLASSIFIED BY SIZE OF LAND CULTIVATED AND NUMBER OF FAMILY WORKERS AND HIRED WORKERS IN RURAL AND URBAN AREAS SEPARATELY—*contd.*

(*Based on 20% sample*)

| Size of land (class ranges in acres) | Total of Cultivating Households | | | | Cultivating Households according to number of persons engaged in Cultivation | | | |

TABLE B-XII—SAMPLE HOUSEHOLDS ENGAGED IN CULTIVATION ONLY CLASSIFIED BY SIZE OF LAND CULTIVATED AND NUMBER OF FAMILY WORKERS AND HIRED WORKERS IN RURAL AND URBAN AREAS SEPARATELY—*contd.*

(Based on 20% sample

Size of land (class ranges in acres)	Total of Cultivating Households: Households	Family Worker: Males	Family Worker: Females	Hired Worker	Cultivating Households according to number of persons engaged in Cultivation — 1 person: Households	1 person: Family Worker: Males	1 person: Family Worker: Females	2 persons: Households	2 persons: Family Worker: Males	2 persons: Family Worker: Females	2 persons: Hired Worker	3—5 persons: Households	3—5 persons: Family Worker: Males	3—5 persons: Family Worker: Females	3—5 persons: Hired Worker	6—10 persons: Households	6—10 persons: Family Worker: Males	6—10 persons: Family Worker: Females	6—10 persons: Hired Worker	More than 10 persons: Households	More than 10 persons: Family Worker: Males	More than 10 persons: Family Worker: Females	More than 10 persons: Hired Worker	Unspecified: Households	Unspecified: Family Worker: Males	Unspecified: Family Worker: Females	Unspecified: Hired Worker	Size of land (class ranges in acres)
1	2	3	4	5	6	7	8	9	10	11	12	13	14	15	16	17	18	19	20	21	22	23	24	25	26	27	28	1

TABLE B-XII—SAMPLE HOUSEHOLDS ENGAGED IN CULTIVATION ONLY CLASSIFIED BY SIZE OF LAND CULTIVATED AND NUMBER OF FAMILY WORKERS AND HIRED WORKERS IN RURAL AND URBAN AREAS SEPARATELY—*contd.*

(Based on 20% sample)

Size of land (class ranges in acres)	Total of Cultivating Households				Cultivating Households according to number of persons engaged in Cultivation									
					1 person			2 persons				3—5 persons		
	Households	Family Worker		Hired Worker	Households	Family Worker		Households	Family Worker		Hired Worker	Households	Family Worker	Hired Worker
		Males	Females			Males	Females		Males	Females			Males	Females
1	2	3	4	5	6	7	8	9	10	11	12	13	14	15
Sheohar Anchal—														
All Sizes	1,737	2,673	179	1,544	593	593	..	427	662	29	163	462	1,023	81
Less than 1	603	679	54	48	352	352	..	111	189	18	15	49	128	27
1.0—2.4	423	638	51	96	173	173	..	157	257	9	48	69	176	14
2.5—4.9	307	534	32	207	51	51	..	119	166	1	71	130	304	28
5.0—7.4	168	339	18	256	9	9	..	24	28	..	20	121	254	9
7.5—9.9	59	133	3	114	3	3	..	6	8	..	4	39	79	2
10.0—12.4	59	118	10	158	3	3	..	4	5	1	2	29	44	70
12.5—14.9	23	48	1	91	..	..	..	..	..	..	..	8	11	15
15.0—29.9	70	143	7	333	2	2	..	4	5	..	3	16	25	10
30.0—49.9	15	23	2	105	..	..	..	1	2	..	..	..	..	..
50 +	10	18	1	136	..	..	..	1	2	..	..	1	2	..
Unspecified	..	..	..	..	..	..	..	..	..	..	..	..	..	..
Piprarhi Anchal—														
All Sizes	1,425	2,261	144	1,412	459	457	2	366	569	37	126	390	839	61
Less than 1	364	410	24	33	208	207	1	80	135	13	12	25	67	10
1.0—2.4	412	602	50	89	179	178	1	145	227	19	44	73	179	23
2.5—4.9	275	454	16	194	57	57	..	97	137	4	53	115	251	12
5.0—7.4	127	249	14	166	3	3	..	34	52	1	15	76	151	9
7.5—9.9	65	153	10	136	2	2	..	3	6	..	..	45	97	2
10.0—12.4	50	102	..	145	4	4	..	3	4	..	2	24	43	..
12.5—14.9	40	80	5	132	1	1	..	1	2	..	..	22	32	3
15.0—29.9	71	174	19	314	4	4	..	3	6	..	..	10	19	2
30.0—49.9	15	26	..	120	1	1	..	..	..	..	..	..	..	..
50 +	6	11	6	83	..	..	..	..	..	..	..	..	..	..
Unspecified	..	..	..	..	..	..	..	..	..	..	..	..	..	..
Bairgania Anchal—														
All Sizes	972	1,398	110	633	366	362	4	269	406	42	90	237	504	49
Less than 1	303	329	38	12	186	184	2	64	97	23	8	20	48	13
1.0—2.4	291	399	44	77	127	126	1	105	165	11	34	50	105	27
2.5—4.9	184	292	19	116	35	34	1	75	110	8	32	64	135	7
5.0—7.4	72	123	4	93	11	11	..	14	16	..	12	42	82	2
7.5—9.9	27	56	3	52	1	1	..	5	8	..	2	10	23	..
10.0—12.4	33	63	..	74	2	2	..	2	3	..	1	21	47	..
12.5—14.9	17	34	..	53	1	1	..	..	..	..	..	11	23	..
15.0—29.9	31	74	2	97	2	2	..	3	5	..	1	12	26	..
30.0—49.9	8	13	..	24	1	1	..	1	2	..	..	4	7	..
50 +	6	15	..	35	..	..	..	..	..	..	..	3	8	..
Unspecified	..	..	..	..	..	..	..	..	..	..	..	..	..	..
Majorganj Anchal—														
All Sizes	1,552	2,334	350	1,118	550	539	11	433	645	116	105	387	865	164
Less than 1	525	568	135	4	281	272	9	134	194	71	3	45	94	50
1.0—2.4	377	544	86	64	173	172	1	131	206	27	29	63	156	49
2.5—4.9	263	448	76	166	61	60	1	96	131	12	49	96	220	44
5.0—7.4	156	291	32	137	19	19	..	43	64	6	16	85	181	12
7.5—9.9	48	91	1	69	3	3	..	11	19	..	3	32	65	1
10.0—12.4	65	135	5	147	7	7	..	8	12	..	4	30	67	2
12.5—14.9	17	38	4	39	..	..	..	2	4	..	..	8	11	3
15.0—29.9	65	150	8	233	2	2	..	6	12	..	..	20	53	..
30.0—49.9	23	47	3	93	3	3	..	2	3	..	1	6	12	..
50 +	13	22	..	166	1	1	..	..	..	..	..	2	6	..
Unspecified	..	..	..	..	..	..	..	..	..	..	..	..	..	..

Size of land (class ranges in acres)	Cultivating Households according to number of persons engaged in Cultivation													
	6—10 persons						More than 10 persons				Unspecified			
	Households	Family Worker		Hired Worker			Households	Family Worker		Hired Worker	Households	Family Worker		Hired Worker
		Males	Females					Males	Females			Males	Females	
1	16	17	18	19	20	21	22	23	24	25	26	27	28	
Rural														
All Sizes	583	117	331	50	466	29	64	19	327	109	..	..	5	
Less than 1	22	4	10	9	8	..	..	..	..	87	..	..	3	
1.0—2.4	33	9	32	28	14	..	..	..	..	15	..	..	1	
2.5—4.9	115	4	12	3	10	1	1	..	10	2	..	..	1	
5.0—7.4	188	9	33	2	21	4	15	7	27	1	..	..	..	
7.5—9.9	79	11	43	3	31	..	..	..	..	..	..	..	..	
10.0—12.4	74	20	59	..	79	1	7	7	3	2	..	..	..	
12.5—14.9	24	13	34	1	59	1	3	..	8	1	..	..	..	
15.0—29.9	46	37	94	3	184	10	17	4	100	1	..	..	..	
30.0—49.9	..	9	13	1	54	5	8	1	51	..	..	..	..	
50 +	2	1	1	..	6	7	13	..	128	..	..	..	..	
Unspecified	..	..	..	..	..	..	..	..	..	..	..	..	..	
Rural														
All Sizes	512	115	322	31	458	30	74	13	316	65	..	..	..	
Less than 1	7	..	..	..	..	1	1	..	14	50	..	..	..	
1.0—2.4	38	5	18	7	7	..	..	..	..	10	..	..	..	
2.5—4.9	131	3	9	..	10	..	..	..	..	3	..	..	..	
5.0—7.4	111	13	43	4	40	..	..	..	..	1	..	..	..	
7.5—9.9	84	15	48	8	52	..	..	..	..	..	..	..	..	
10.0—12.4	54	19	51	..	89	..	..	..	..	..	..	..	..	
12.5—14.9	62	13	40	1	50	2	5	1	20	1	..	..	..	
15.0—29.9	25	39	99	8	166	15	46	9	123	..	..	..	..	
30.0—49.9	..	6	11	..	33	8	14	..	87	..	..	..	..	
50 +	..	2	3	3	11	4	8	3	72	..	..	..	..	
Unspecified	..	..	..	..	..	..	..	..	..	..	..	..	..	
Rural														
All Sizes	301	45	113	14	176	5	13	1	63	50	..	..	3	
Less than 1	4	..	..	..	..	..	..	..	..	33	..	..	..	
1.0—2.4	38	2	3	5	5	..	..	..	..	7	..	..	..	
2.5—4.9	74	4	13	3	10	..	..	..	..	6	..	..	..	
5.0—7.4	65	5	14	2	16	..	..	..	..	..	..	..	..	
7.5—9.9	15	10	24	3	35	..	..	..	..	1	..	..	1	
10.0—12.4	38	5	10	..	20	1	1	..	14	2	..	..	2	
12.5—14.9	32	4	10	..	19	..	..	..	..	1	..	..	..	
15.0—29.9	22	12	34	1	55	2	7	1	19	..	..	..	..	
30.0—49.9	9	1	1	..	5	1	2	..	10	..	..	..	..	
50 +	4	2	4	..	11	1	3	..	20	..	..	..	..	
Unspecified	..	..	..	..	..	..	..	..	..	..	..	..	..	
Rural														
All Sizes	363	86	226	57	328	24	59	2	318	72	..	..	4	
Less than 1	..	2	8	5	..	..	..	..	..	63	..	..	1	
1.0—2.4	11	3	8	9	1	2	2	..	22	5	..	..	1	
2.5—4.9	79	7	20	19	13	2	17	..	24	1	..	..	1	
5.0—7.4	112	7	27	14	8	..	..	..	..	2	..	..	1	
7.5—9.9	57	2	4	..	9	..	..	..	..	..	..	..	..	
10.0—12.4	47	18	46	2	76	2	3	..	20	..	..	..	..	
12.5—14.9	17	7	23	2	22	..	..	..	..	..	..	..	..	
15.0—29.9	26	30	69	3	150	6	14	2	57	1	..	..	..	
30.0—49.9	13	8	17	3	39	4	12	..	40	..	..	..	..	
50 +	1	2	4	..	10	8	11	..	155	..	..	..	..	
Unspecified	..	..	..	..	..	..	..	..	..	..	..	..	..	

TABLE B-XII—SAMPLE HOUSEHOLDS ENGAGED IN CULTIVATION ONLY CLASSIFIED BY SIZE OF LAND CULTIVATED AND NUMBER OF FAMILY WORKERS AND HIRED WORKERS IN RURAL AND URBAN AREAS SEPARATELY—*contd.*

(Based on 20% sample)

Size of land (class ranges in acres)	Total of Cultivating Households				Cultivating Households according to number of persons engaged in Cultivation																								
					1 person				2 persons							3—5 persons					6—10 persons				More than 10 persons				Unspecified				
	Households	Family Worker		Hired Worker	Households	Family Worker		Hired Worker	Households	Family Worker		Hired Worker	Households	Family Worker		Hired Worker	Households	Family Worker		Hired Worker	Households	Family Worker		Hired Worker	Households	Family Worker		Hired Worker	Households	Family Worker		Hired Worker	
		Males	Females			Males	Females			Males	Females			Males	Females			Males	Females			Males	Females			Males	Females			Males	Females		
1	2	3	4	5	6	7	8		9	10	11	12	13	14			16	17	18	19	20	21	22	23	24	25	26	27	28				
																																	Rural
All Sizes	3,455	4,618	499	3,372	1,361	1,338	23		791	1,152	154	276	750	1,609			211	1,010	149	352	75	612	67	167	36	1,460	337	..	..	14	**All Sizes**		
Less than 1	1,616	1,634	230	88	961	943	18		265	407	99	24	104	252			88	36	11	32	25	23	..	..	..	20	275	..	..	5	Less than1		
1.0—2.4	753	1,031	109	228	316	313	3		269	401	44	93	120	303			59	103	3	7	3	9	2	7	..	183	43	..	..	3	1.0—2.4		
2.5—4.9	471	780	62	515	73	71	2		183	247	8	111	187	413			30	189	12	37	22	26	8	12	17	269	8	..	..	6	2.5—4.9		
5.0—7.4	207	389	39	532	9	9	..		48	63	1	32	128	267			19	218	4	11	2	13	12	39	5	55	6	..	..	..	5.0—7.4		
7.5—9.9	117	222	27	251	..	..	..		20	23	2	15	83	155			7	145	12	39	13	36	2	5	..	167	..	..	..	..	7.5—9.9		
10.0—12.4	58	121	3	304	1	1	..		2	4	..	..	43	76			3	99	10	33	..	38	2	7	..	18	3	..	..	..	10.0—12.4		
12.5—14.9	71	119	2	240	..	..	..		1	1	..	1	40	67			..	109	25	45	2	112	2	6	..	359	2	..	..	..	12.5—14.9		
15.0—29.9	119	231	18	720	1	1	..		1	2	..	..	40	67			2	105	54	112	5	256	21	49	11	78	..	..	..	..	15.0—29.9		
30.0—49.9	27	54	8	171	..	..	..		..	..	..	..	3	5			2	4	16	31	3	89	8	18	3	311	..	..	..	..	30.0—49.9		
50+	15	35	..	323	..	..	..		2	4	..	..	1	2			..	2	2	5	..	10	10	24	..	..	..	..	..	..	50 +		
Unspecified	1	2	1	..	..	..	..		..	..	..	..	1	2			1	..	..	..	..	..	..	..	..	..	..	..	..	..	Unspecified		
																																	Rural
All Sizes	2,508	3,312	266	1,421	1,089	1,078	11		612	892	124	208	482	1,079			120	555	99	238	11	448	14	25	..	204	212	..	..	6	**All Sizes**		
Less than 1	984	1,012	121	52	576	567	9		193	301	72	13	57	134			37	17	2	9	3	3	1	1	..	15	155	..	..	4	Less than 1		
1.0—2.4	553	751	74	88	267	266	1		160	235	33	52	94	246			37	30	2	4	3	5	..	..	..	..	30	..	..	1	1.0—2.4		
2.5—4.9	456	649	41	272	152	152	..		163	210	16	100	118	260			25	151	7	27	..	20	..	..	..	..	16	..	..	1	2.5—4.9		
5.0—7.4	158	259	11	133	36	36	..		54	77	1	30	55	116			10	67	10	30	..	36	..	..	..	..	3	..	..	..	5.0—7.4		
7.5—9.9	103	175	6	124	22	22	..		14	22	..	6	60	125			6	106	3	6	..	12	..	..	..	..	4	..	..	..	7.5—9.9		
10.0—12.4	64	107	2	103	11	11	..		12	18	2	4	30	57			..	61	9	21	..	38	..	..	..	..	2	..	..	..	10.0—12.4		
12.5—14.9	42	93	2	81	7	7	..		3	6	..	..	19	49			2	24	13	31	..	57	..	..	..	36	..	..	..	..	12.5—14.9		
15.0—29.9	93	172	5	299	9	9	..		7	13	..	1	35	71			..	69	37	76	5	193	3	3	..	75	..	..	..	..	15.0—29.9		
30.0—49.9	37	63	3	160	5	4	1		4	7	..	1	9	13			2	24	12	25	..	60	7	14	..	78	..	..	..	..	30.0—49.9		
50+	17	30	1	109	3	3	..		2	3	..	1	5	8			1	6	4	9	..	24	3	7	..	..	..	..	..	..	50 +		
Unspecified	1	1	..	..	1	1	..		..	..	..	..	..	..			..	..	..	..	..	..	..	..	..	..	..	..	..	..	Unspecified		
																																	Rural
All Sizes	2,120	3,017	260	26,837	738	732	6		402	606	56	142	386	765			126	586	128	274	30	692	365	640	42	25,414	101	..	..	3	**All Sizes**		
Less than 1	982	1,113	115	2,263	562	557	5		174	277	37	34	78	150			53	82	28	42	9	166	56	87	11	1,979	84	..	..	2	Less than 1		
1.0—2.4	475	671	71	3,244	123	122	1		135	197	15	58	95	201			34	102	10	18	7	35	98	133	14	3,048	14	..	..	1	1.0—2.4		
2.5—4.9	313	527	35	6,545	31	31	..		66	90	2	40	103	217			21	169	21	42	8	115	92	147	4	6,221	..	..	..	..	2.5—4.9		
5.0—7.4	130	249	18	3,577	10	10	..		15	24	1	5	58	104			6	135	16	38	1	110	30	73	10	3,327	1	..	..	..	5.0—7.4		
7.5—9.9	71	142	11	2,632	4	4	..		5	10	..	..	27	46			5	53	11	29	4	57	24	53	2	2,522	..	..	..	..	7.5—9.9		
10.0—12.4	38	79	2	474	1	1	..		4	4	..	4	12	22			2	23	13	35	..	52	8	17	..	395	..	..	..	..	10.0—12.4		
12.5—14.9	27	69	..	2,024	1	1	..		1	2	..	..	4	8			..	8	7	19	..	41	14	39	..	1,975	..	..	..	..	12.5—14.9		
15.0—29.9	54	104	5	4,151	5	5	..		1	1	..	1	6	9			3	14	20	48	1	103	21	41	1	4,033	1	..	..	..	15.0—29.9		
30.0—49.9	17	38	1	1,458	..	..	..		1	1	1	..	2	6			..	..	1	1	..	5	13	30	..	1,453	..	..	..	..	30.0—49.9		
50+	11	23	..	469	1	1	..		..	..	..	..	..	..			..	..	1	2	..	8	9	20	..	461	..	..	..	..	50 +		
Unspecified	2	2	2	..	..	..	..		..	..	..	..	1	2			2	..	..	..	..	..	..	..	..	..	1	..	..	..	Unspecified		
																																	Rural
All Sizes	2,707	3,532	721	1,037	1,205	1,161	44		646	929	210	153	552	1,141			327	498	80	228	101	221	16	73	39	153	208	..	..	12	**All Sizes**		
Less than 1	1,302	1,348	286	46	730	709	21		254	360	125	23	116	252			120	12	7	27	20	2	..	..	..	..	195	..	..	9	Less than 1		
1.0—2.4	654	880	179	137	315	298	17		201	290	56	56	119	251			85	59	8	34	21	9	1	7	..	10	10	..	..	3	1.0—2.4		
2.5—4.9	383	606	125	195	113	107	6		123	179	20	47	141	291			81	141	3	11	3	4	2	18	15	3	1	..	..	..	2.5—4.9		
5.0—7.4	158	288	61	163	23	23	..		38	55	5	16	84	164			25	126	12	40	27	19	1	6	4	2	..	..	..	..	5.0—7.4		
7.5—9.9	68	127	24	105	8	8	..		10	13	3	4	39	79			11	58	8	23	7	19	1	4	3	24	2	..	..	..	7.5—9.9		
10.0—12.4	50	113	21	73	7	7	..		12	19	..	5	17	40			1	29	12	35	10	37	2	12	10	2	..	..	..	..	10.0—12.4		
12.5—14.9	16	23	2	36	1	1	..		1	2	..	..	9	14			..	14	5	6	2	22	..	..	..	..	..	..	..	..	12.5—14.9		
15.0—29.9	46	90	12	124	4	4	..		6	10	1	1	16	30			1	35	19	43	6	78	1	3	4	10	..	..	..	..	15.0—29.9		
30.0—49.9	21	43	8	77	4	4	..		1	1	..	1	7	13			3	11	5	8	5	24	4	17	..	41	..	..	..	..	30.0—49.9		
50+	9	14	3	81	..	..	..		..	..	..	..	4	7			..	13	1	1	..	7	4	6	3	61	..	..	..	..	50 +		
Unspecified	..	..	..	..	..	..	..		..	..	..	..	..	..			..	..	..	..	..	..	..	..	..	..	..	..	..	..	Unspecified		

TABLE B-XII—SAMPLE HOUSEHOLDS ENGAGED IN CULTIVATION ONLY CLASSIFIED BY SIZE OF LAND CULTIVATED AND NUMBER OF FAMILY WORKERS AND HIRED WORKERS IN RURAL AND URBAN AREAS SEPARATELY—*contd.*

(Based on 20% samples)

Size of land (class ranges in acres)	Total of Cultivating Households: Households	Family Worker: Males	Family Worker: Females	Hired Worker	Cultivating Households According to No. of Persons Engaged in Cultivation — 1 person: Households	1 person: Family Worker: Males	1 person: Family Worker: Females	2 persons: Households	2 persons: Family Worker: Males	2 persons: Family Worker: Females	2 persons: Hired Worker	3—5 persons: Households	3—5 persons: Family Worker: Males
1	2	3	4	5	6	7	8	9	10	11	12	13	14
Bajpatti Anchal—													
All Sizes	1,600	2,262	155	1,797	701	695	6	406	615	65	132	333	665
Less than 1	727	852	70	92	516	512	4	152	237	44	23	36	89
1.0—2.4	347	497	46	226	130	128	2	134	204	12	52	64	128
2.5—4.9	266	430	25	361	41	41	..	90	126	9	45	109	218
5.0—7.4	94	160	8	259	7	7	..	14	21	..	7	54	99
7.5—9.9	54	99	1	202	2	2	..	7	10	..	4	34	66
10.0—12.4	28	55	4	155	3	3	..	3	5	..	1	9	15
12.5—14.9	18	32	..	79	..	..	..	2	4	..	..	9	16
15.0—29.9	49	95	1	259	1	1	..	1	2	..	..	17	33
30.0—49.9	13	32	..	129	1	1	..	1	2	..	..	1	1
50+	4	10	..	35	..	..	..	2	4	..	..	..	..
Unspecified	..	..	..	..	..	..	..	..	..	..	..	..	..
Sursand Anchal—													
All Sizes	1,960	2,829	152	1,762	921	914	7	483	728	74	164	427	936
Less than 1	901	1,040	73	75	663	656	7	178	284	52	20	38	97
1.0—2.4	413	590	36	93	198	198	..	152	236	18	50	59	149
2.5—4.9	317	547	28	280	56	56	..	115	161	4	65	138	312
5.0—7.4	133	257	5	187	2	2	..	29	34	..	24	92	191
7.5—9.9	70	136	4	149	1	1	..	8	12	..	4	52	99
10.0—12.4	33	66	2	93	..	..	..	..	..	..	..	23	46
12.5—14.9	19	35	2	340	..	..	..	..	..	..	..	10	17
15.0—29.9	53	111	2	306	1	1	..	1	1	..	1	15	25
30.0—49.9	17	40	..	158	..	..	..	..	..	..	..	..	..
50+	4	7	..	81	..	..	..	..	..	..	..	..	..
Unspecified	..	..	..	..	..	..	..	..	..	..	..	..	..
Mahua Anchal—													
All Sizes	3,436	5,010	1,276	802	1,361	1,302	59	1,028	1,552	403	101	782	1,833
Less than 1	1,555	1,920	647	64	745	701	44	401	561	234	7	256	567
1.0—2.4	833	1,210	359	162	328	314	14	292	445	113	26	179	409
2.5—4.9	612	1,011	191	187	200	200	..	210	348	43	29	172	412
5.0—7.4	176	319	29	84	43	42	1	64	105	5	18	55	153
7.5—9.9	114	227	33	68	22	22	..	33	49	6	11	51	128
10.0—12.4	55	113	4	65	14	14	..	11	18	..	4	25	68
12.5—14.9	18	44	3	51	1	1	..	6	11	..	1	6	11
15.0—29.9	53	131	5	89	6	6	..	6	9	..	3	29	70
30.0—49.9	13	25	1	31	2	2	..	2	3	..	1	6	8
50+	4	8	2	1	..	..	..	1	1	..	1	3	7
Unspecified	3	2	2	..	..	..	..	2	2	2	..	..	..
Goraul Anchal—													
All Sizes	3,642	5,284	1,745	1,929	1,289	1,250	39	1,045	1,467	496	127	900	2,001
Less than 1	1,435	1,630	545	82	688	657	31	365	493	221	16	193	395
1.0—2.4	1,064	1,531	575	146	369	363	6	371	506	196	40	252	541
2.5—4.9	604	1,074	325	514	147	146	1	197	302	58	34	209	500
5.0—7.4	234	454	144	563	44	43	1	53	77	11	18	107	254
7.5—9.9	115	235	60	147	13	13	..	27	41	4	9	59	136
10.0—12.4	88	164	48	193	15	15	..	17	26	3	5	38	86
12.5—14.9	28	48	14	19	4	4	..	6	7	2	3	13	26
15.0—29.9	49	102	26	232	3	3	..	6	9	1	2	21	43
30.0—49.9	17	34	4	18	4	4	..	3	6	..	..	7	17
50+	4	10	1	11	1	1	..	..	..	..	..	1	3
Unspecified	4	2	3	4	1	1	..	..	..	..	..	..	..

1 persons: Worker: Females	1 persons: Hired Worker	6—10 persons: Households	6—10 persons: Family Worker: Males	6—10 persons: Family Worker: Females	6—10 persons: Hired Worker	More than 10 persons: Households	More than 10 persons: Family Worker: Males	More than 10 persons: Family Worker: Females	More than 10 persons: Hired Worker	Unspecified: Households	Unspecified: Family Worker: Males	Unspecified: Family Worker: Females	Unspecified: Hired Worker	Size of land (class ranges in acres)
15	16	17	18	19	20	21	22	23	24	25	26	27	28	1
Rural														
57	454	91	186	26	442	45	101	1	768	24	..	..	1	**All Sizes**
19	11	8	11	3	38	2	3	..	19	13	..	..	1	Less than 1
23	56	14	29	9	72	2	8	..	46	3	..	..	..	1.0—2.4
8	138	15	29	8	68	7	16	..	110	4	..	..	..	2.5—4.9
6	96	11	23	2	52	6	10	..	104	2	..	..	..	5.0—7.4
..	62	6	14	..	29	5	7	1	107	..	..	..	..	7.5—9.9
..	21	10	24	4	41	3	8	..	92	..	..	..	..	10.0—12.4
..	23	6	10	..	36	1	2	..	20	..	..	..	..	12.5—14.9
1	43	18	36	..	92	10	23	..	124	2	..	..	..	15.0—29.9
..	4	3	10	..	14	7	18	..	111	..	..	..	..	30.0—49.9
..	..	..	..	..	..	2	6	..	35	..	..	..	..	50+
..	..	..	..	..	..	..	..	..	..	..	..	..	..	Unspecified
Rural														
57	541	81	191	13	384	26	60	1	672	22	..	..	1	**All Sizes**
14	8	2	2	..	15	1	1	..	31	19	..	..	1	Less than 1
18	28	3	7	..	15	..	3	..	..	1	..	..	..	1.0—2.4
20	150	5	15	3	13	2	3	1	52	1	..	..	..	2.5—4.9
2	139	9	30	3	24	..	..	..	..	1	..	..	..	5.0—7.4
2	100	7	16	2	27	2	8	..	18	..	..	..	..	7.5—9.9
1	51	10	20	1	42	..	..	..	..	..	..	..	..	10.0—12.4
..	24	7	12	2	33	2	6	..	283	..	..	..	..	12.5—14.9
..	41	25	66	2	150	8	18	..	114	..	..	..	..	15.0—29.9
..	..	8	19	..	51	9	21	..	107	..	..	..	..	30.0—49.9
..	..	2	4	..	14	2	3	..	67	..	..	..	..	50+
..	..	..	..	..	..	..	..	..	..	..	..	..	..	Unspecified
Rural														
661	250	67	231	119	90	26	92	34	346	172	..	..	15	**All Sizes**
302	24	14	69	54	..	5	22	13	31	129	..	..	2	Less than 1
195	20	12	33	37	11	4	6	..	101	18	..	..	4	1.0—2.4
122	66	11	30	15	27	7	21	12	63	12	..	..	2	2.5—4.9
12	19	2	6	5	11	3	10	6	30	7	..	..	6	5.0—7.4
25	35	1	25	2	12	1	3	..	10	1	..	..	..	7.5—9.9
..	22	3	10	3	5	1	3	..	33	1	..	..	1	10.0—12.4
..	8	3	18	3	2	1	3	..	40	1	..	..	..	12.5—14.9
..	49	7	30	..	15	3	10	3	31	2	..	..	..	15.0—29.9
..	16	2	2	..	7	1	3	..	7	..	..	..	..	30.0—49.9
1	..	..	..	..	..	..	..	..	..	..	..	..	..	50+
2	..	..	..	..	..	..	..	..	..	1	..	..	..	Unspecified
Rural														
822	357	133	441	308	168	141	25	79	1,266	233	..	..	11	**All Sizes**
234	26	23	82	60	14	2	3	..	20	164	..	..	6	Less than 1
281	46	23	106	83	7	5	13	9	52	38	..	..	1	1.0—2.4
176	85	29	90	65	25	15	36	25	368	10	..	..	2	2.5—4.9
76	64	37	56	40	14	5	24	22	465	10	..	..	2	5.0—7.4
32	44	..	29	13	16	5	16	11	75	2	..	..	..	7.5—9.9
19	32	13	28	25	25	3	6	1	131	4	..	..	..	10.0—12.4
3	16	3	11	9	..	..	..	..	..	2	..	..	..	12.5—14.9
4	36	12	25	10	42	6	22	11	152	1	..	..	..	15.0—29.9
7	8	3	7	..	10	..	..	..	..	1	..	..	..	30.0—49.9
1	..	..	6	..	11	..	..	..	..	..	..	..	..	50+
..	..	..	1	3	4	..	..	..	..	2	..	..	..	Unspecified

Table B-XII

TABLE B-XII—SAMPLE HOUSEHOLDS ENGAGED IN CULTIVATION ONLY CLASSIFIED BY SIZE OF LAND CULTIVATED AND NUMBER OF FAMILY WORKERS AND HIRED WORKERS IN RURAL AND URBAN AREAS SEPARATELY—*contd.*

(*Based on* 20% *sample*)

Size of land (class ranges in acres)	Total of Cultivating Households: Households	Family Worker: Males	Family Worker: Females	Hired Worker	Cultivating Households according to number of persons engaged in cultivation: 1 person: Households	1 person: Family Worker: Males	1 person: Family Worker: Females	2 persons: Households	2 persons: Family Worker: Males	2 persons: Family Worker: Females	2 persons: Hired Worker	3—5: Households	3—5: Family Worker: Males
1	2	3	4	5	6	7	8	9	10	11	12	13	14
Jandaha Anchal—													
All Sizes	2,864	4,653	1,020	705	1,238	1,195	43	764	1,217	221	90	640	1,728
Less than 1	1,192	1,488	339	45	665	631	34	257	408	101	5	154	387
1.0—2.4	674	1.108	264	124	300	295	5	210	316	68	36	140	383
2.5—4.9	478	920	187	174	161	158	3	151	241	38	23	139	409
5.0—7.4	235	489	115	143	63	63	..	70	124	7	9	84	222
7.5—9.9	79	161	28	52	15	15	..	28	48	.	8	28	69
10.0—12.4	61	135	22	37	10	10	..	22	37	4	3	24	68
12.5—14.9	39	93	5	31	8	8	..	7	11	2	1	20	58
15.0—29.9	83	199	41	73	12	11	1	16	27	1	4	41	104
30.0—49.9	15	39	12	14	3	3	..	2	3	..	1	6	17
50 +	8	21	7	12	1	1	..	1	2	..	..	4	11
Unspecified	..	..	..	..	..	..	..	..	..	..	..	..	..
Patepur Anchal—													
All Sizes	3,396	4,009	367	888	1,408	1.383	25	759	1,174	127	217	572	1,318
Less than 1	1,238	849	74	15	659	642	17	112	174	44	6	15	32
1.0—2.4	970	1 140	123	106	474	467	7	263	416	51	59	104	246
2.5—4.9	583	873	99	155	191	190	1	222	351	21	72	140	326
5.0—7.4	262	467	41	140	52	52	..	93	139	7	40	107	257
7.5—9.9	108	222	16	68	14	14	..	26	34	1	17	61	159
10.0—12.4	74	140	5	91	7	7	..	18	22	2	12	45	95
12.5—14.9	42	83	3	49	4	4	.	7	11	..	3	29	66
15.0—29.9	88	178	3	165	5	5	..	16	24	.	8	53	106
30.0—49.9	22	41	2	65	1	1	..	..	..	.	..	16	25
50+	8	15	..	34	1	1	..	1	2	..	..	2	6
Unspecified	1	1	1	..	..	..	..	1	1	1	..	..	..
Lalganj Anchal—													
All Sizes	3,039	4,457	999	3,542	1,118	1,089	29	794	1,229	224	135	655	1,545
Less than 1	1,016	1,183	349	75	507	487	20	210	303	104	13	133	304
1.0—2.4	925	1,305	304	217	374	368	6	268	425	76	35	162	391
2.5—4.9	547	921	192	1,064	152	150	2	167	265	32	37	154	368
5.0—7.4	277	492	91	1,024	47	46	1	92	148	9	27	93	210
7.5—9.9	81	152	9	669	15	15	..	16	26	1	5	37	90
10.0—12.4	88	175	21	362	10	10	..	22	34	..	10	31	72
12.5—14.9	32	54	9	38	3	3	..	8	13	.	3	12	23
15.0—29.9	60	143	21	71	8	8	..	9	14	1	3	29	74
30.0—49.9	6	17	..	6	2	2	..	..	..	.	.	2	9
50+	7	15	3	16	..	..	..	2	1	1	2	2	7
Unspecified	..	..	..	..	..	..	..	..	..	..	..	..	..
Vaishali Anchal—													
All Sizes	2,999	4,386	1,086	728	1,146	1,121	25	865	1,271	293	166	743	1,646
Less than 1	964	1,029	284	22	525	509	16	216	300	121	11	106	208
1.0—2.4	851	1,180	336	64	370	362	8	278	414	103	39	174	367
2.5—4.9	600	1,001	292	155	155	154	1	214	310	58	60	200	457
5.0—7.4	243	453	86	101	46	46	..	88	143	8	25	94	223
7.5—9.9	127	262	37	82	20	20	..	33	48	1	17	65	157
10.0—12.4	60	129	19	43	9	9	..	11	17	1	4	35	83
12.5—14.9	58	121	17	58	10	10	..	10	17	..	3	29	65
15.0—29.9	72	162	15	124	7	7	..	13	18	1	7	34	75
30.0—49.9	17	36	..	46	2	2	..	2	4	..	..	5	10
50+	7	13	..	33	2	2	..	..	.	..	..	1	1
Unspecified	..	..	..	..	..	.	..	..	..	..	..	..	..

Size of land (class ranges in acres)	3—5: Family Worker: Females	3—5: Hired Worker	6—10 persons: Households	6—10 persons: Family Worker: Males	6—10 persons: Family Worker: Females	6—10 persons: Hired Worker	More than 10 persons: Households	More than 10 persons: Family Worker: Males	More than 10 persons: Family Worker: Females	More than 10 persons: Hired Worker	Unspecified: Households	Unspecified: Family Worker: Males	Unspecified: Family Worker: Females	Unspecified: Hired Worker
1	15	16	17	18	19	20	21	22	23	24	25	26	27	28
Jandaha Anchal—														
All Sizes	439	263	101	387	236	173	19	126	81	169	102	..	..	10
Less than 1	130	18	15	52	48	11	2	10	26	2	99	..	..	9
1.0—2.4	115	28	21	91	56	22	3	23	20	38	..	..	..	..
2.5—4.9	79	46	20	51	49	45	7	61	18	60	..	..	..	..
5.0—7.4	59	49	13	57	37	35	5	23	12	50	..	..	..	..
7.5—9.9	14	25	6	24	14	2	1	5	..	16	1	..	..	1
10.0—12.4	11	27	4	20	7	7	..	..	..	..	1	..	..	..
12.5—14.9	1	20	3	16	2	10	..	..	..	..	1	..	..	..
15.0—29.9	25	40	14	57	14	29	..	..	..	..	..	..	..	..
30.0—49.9	3	7	4	16	9	6	..	..	..	..	..	..	..	..
50 +	2	3	1	3	..	6	1	4	5	3	..	..	..	..
Unspecified	..	..	..	..	..	..	..	..	..	..	..	..	..	..
Patepur Anchal—														
All Sizes	182	487	37	116	32	103	6	18	1	57	614	..	..	24
Less than 1	13	1	1	1	..	5	..	..	..	..	451	..	..	3
1.0—2.4	58	33	3	11	7	2	..	..	..	..	126	..	..	12
2.5—4.9	68	77	2	6	9	1	..	..	..	..	28	..	..	5
5.0—7.4	28	84	5	19	6	13	..	..	..	..	5	..	..	3
7.5—9.9	6	48	4	15	9	2	..	..	..	..	3	..	..	1
10.0—12.4	3	63	3	13	..	8	1	3	..	8	..	..	..	..
12.5—14.9	3	42	1	2	..	4	..	..	..	..	1	..	..	..
15.0—29.9	3	95	12	40	..	39	2	3	..	23	..	..	..	..
30.0—49.9	..	40	3	5	1	14	2	10	1	11	..	..	..	..
50 +	..	4	3	4	..	15	1	2	..	15	..	..	..	..
Unspecified	..	..	..	..	..	..	..	..	..	..	..	..	..	..
Lalganj Anchal—														
All Sizes	426	387	116	400	203	194	60	194	117	2,807	296	..	..	19
Less than 1	153	17	19	69	55	15	6	20	17	29	141	..	..	1
1.0—2.4	129	46	18	74	52	8	12	47	41	118	91	..	..	10
2.5—4.9	90	89	23	84	36	34	21	54	32	898	30	..	..	6
5.0—7.4	38	88	19	69	31	32	11	28	12	875	15	..	..	2
7.5—9.9	3	44	5	16	5	10	3	5	..	610	5	..	..	..
10.0—12.4	6	42	18	53	15	59	2	6	..	260	5	..	..	..
12.5—14.9	2	22	3	6	.	13	1	9	7	..	5	..	..	..
15.0—29.9	3	37	6	22	9	14	4	25	8	17	4	..	..	..
30.0—49.9	..	2	2	9	..	4	..	..	..	..	..	..	..	..
50 +	2	..	3	7	..	14	..	..	..	..	..	..	..	..
Unspecified	..	..	..	..	..	..	..	..	..	..	..	..	..	..
Vaishali Anchal—														
All Sizes	565	385	91	317	179	150	5	31	24	21	149	..	..	6
Less than 1	132	8	4	12	15	..	..	..	..	..	113	..	..	3
1.0—2.4	198	25	10	37	27	..	..	..	..	..	19	..	..	..
2.5—4.9	164	87	22	80	69	5	..	..	..	..	9	..	..	3
5.0—7.4	50	67	11	41	28	9	..	..	..	..	4	..	..	..
7.5—9.9	12	62	9	37	24	3	..	..	..	..	..	..	..	..
10.0—12.4	2	34	1	2	.	4	2	18	16	1	2	..	..	..
12.5—14.9	5	42	7	29	12	13	..	..	..	..	2	..	..	..
15.0—29.9	2	47	16	54	4	60	2	8	8	10	..	..	..	..
30.0—49.9	..	9	8	20	..	37	..	..	..	..	..	..	..	..
50 +	..	4	3	5	..	19	1	5	..	10	..	..	..	..
Unspecified	..	..	..	..	..	..	..	..	..	..	..	..	..	..

Table B-XII

TABLE B-XII—SAMPLE HOUSEHOLDS ENGAGED IN CULTIVATION ONLY CLASSIFIED BY SIZE OF LAND CULTIVATED AND NUMBER OF FAMILY WORKERS AND HIRED WORKERS IN RURAL AND URBAN AREAS SEPARATELY—*contd.*

(Based on 20% sample)

Size of land (class ranges in acres)	Total of Cultivating Households				Cultivating Households according to number of persons engaged in Cultivation								
					1 person			2 persons				3—5	
	Households	Family Worker		Hired Worker	Households	Family Worker		Households	Family Worker		Hired Worker	Households	Family Worker
		Males	Females			Males	Females		Males	Females			Males
1	2	3	4	5	6	7	8	9	10	11	12	13	14
												Hajipur Anchal—	
All Sizes	2,284	3,171	685	999	1,036	1,001	35	583	889	192	85	420	997
Less than 1	1,005	1,143	276	118	565	547	18	214	303	116	9	111	263
1.0—2.4	628	895	242	129	263	248	15	187	300	52	22	132	293
2.5—4.9	332	543	129	101	120	119	1	95	152	20	18	79	184
5.0—7.4	150	235	15	226	45	45	..	49	76	3	19	39	88
7.5—9.9	78	164	11	222	24	24	..	17	28	..	6	27	88
10.0—12.4	27	64	5	31	3	3	..	7	11	..	3	12	28
12.5—14.9	20	36	3	17	5	4	1	6	9	..	3	7	14
15.0—29.9	33	68	3	121	10	10	..	6	7	..	5	11	32
30.0—49.9	5	18	..	24	..	..	..	1	2	..	..	2	7
50+	5	4	..	10	1	1	..	..	..	..	..	..	..
Unspecified	1	1	1	..	..	..	..	1	1	1	..	..	..
												Bidupur Anchal—	
All Sizes	2,160	3,066	360	3,808	696	681	15	574	851	101	196	524	1,155
Less than 1	970	1,083	159	367	428	415	13	234	353	68	47	120	253
1.0—2.4	582	859	119	1,154	176	175	1	177	258	28	68	156	332
2.5—4.9	333	531	52	1,294	61	60	1	98	140	5	51	125	268
5.0—7.4	144	290	22	367	19	19	..	38	60	..	16	63	151
7.5—9.9	53	101	3	305	5	5	..	17	26	..	8	21	54
10.0—12.4	25	56	..	76	..	..	..	5	6	..	4	16	38
12.5—14.9	14	35	2	98	1	1	..	2	4	..	..	8	22
15.0—29.9	28	53	2	116	6	6	..	2	2	..	2	11	19
30.0—49.9	9	31	1	25	..	..	..	..	..	..	..	4	18
50+	2	7	..	4	..	..	..	1	2	..	..	..	..
Unspecified	..	..	..	..	..	..	..	..	..	..	..	..	..
												Mahnar Anchal—	
All Sizes	1,218	1,750	139	148	580	574	6	320	543	47	50	198	557
Less than 1	454	571	75	10	245	241	4	85	146	21	3	52	150
1.0—2.4	292	403	38	7	165	163	2	74	127	15	6	34	97
2.5—4.9	212	321	20	18	88	88	..	80	143	7	10	32	86
5.0—7.4	96	157	5	19	32	32	..	36	59	3	10	21	60
7.5—9.9	49	89	..	23	12	12	..	20	28	..	12	16	49
10.0—12.4	34	61	..	7	16	16	..	7	13	..	1	11	32
12.5—14.9	24	47	..	8	5	5	..	6	10	..	2	11	32
15.0—29.9	40	73	1	23	13	13	..	10	14	1	5	16	42
30.0—49.9	11	13	..	19	3	3	..	2	3	..	1	3	4
50+	5	14	..	14	..	..	..	..	..	..	..	2	5
Unspecified	1	1	..	..	1	1	..	..	..	..	..	..	..
												Sahdai Bujurg (Desari) Anchal—	
All Sizes	1,942	2,795	626	971	784	766	18	601	843	197	162	478	1,018
Less than 1	744	899	222	48	463	453	10	180	238	108	14	93	201
1.0—2.4	527	723	208	158	201	193	8	185	259	63	48	121	239
2.5—4.9	354	599	142	249	76	76	..	132	204	23	37	120	256
5.0—7.4	157	269	31	125	27	27	..	58	78	2	36	64	146
7.5—9.9	63	114	12	76	7	7	..	24	35	1	12	28	63
10.0—12.5	44	79	7	63	7	7	..	13	17	..	9	23	50
12.5—14.9	11	21	..	8	2	2	..	2	3	..	1	6	16
15.0—29.9	32	78	..	211	1	1	..	5	6	..	4	18	41
30.0—49.9	6	9	..	25	..	..	..	1	2	..	..	3	4
50+	4	4	4	8	..	..	..	1	1	..	1	2	2
Unspecified	..	..	..	..	..	..	..	..	..	..	..	..	..

Table B-XII

OF LAND CULTIVATED AND NUMBER OF FAMILY WORKERS AND HIRED WORKERS IN AREAS SEPARATELY—*contd.*

20% *sample*)

TO NUMBER OF PERSONS ENGAGED IN CULTIVATION

persons		6—10 persons				More than 10 persons				Unspecified				Size of land (class ranges in acres)
Worker	Hired Worker	Households	Family Worker		Hired Worker	Households	Family Worker		Hired Worker	Households	Family Worker		Hired Worker	
Females			Males	Females			Males	Females			Males	Females		
15	16	17	18	19	20	21	22	23	24	25	26	27	28	1
Rural														
312	184	69	227	111	138	17	57	35	583	159	..	..	9	All Sizes
121	12	8	29	21	..	1	1	..	94	106	..	..	3	Less than 1
133	39	13	39	33	19	3	15	9	46	30	..	..	3	1.0—2.4
47	50	20	67	41	30	3	21	20	..	15	..	..	3	2.5—4.9
4	44	11	23	8	46	2	3	..	117	4	..	..	..	5.0—7.4
3	5	5	15	2	19	4	9	6	192	1	..	..	..	7.5—9.9
2	13	4	20	3	5	1	2	..	10	..	..	..	..	10.0—12.4
2	10	2	9	..	4	..	..	..	..	..	..	..	..	12.5—14.9
..	8	5	18	3	14	1	1	..	94	..	..	..	..	15.0—29.9
..	3	1	7	..	1	1	2	..	20	..	..	..	..	30.0—49.9
..	..	..	..	..	..	1	3	..	10	3	..	..	..	50+
..	..	..	..	..	..	..	..	..	..	..	..	..	..	Unspecified
Rural														
184	534	87	213	44	371	92	166	16	2,684	187	..	..	23	All Sizes
70	81	16	40	2	63	11	22	6	168	161	..	..	10	Less than 1
72	156	22	56	17	85	32	44	1	836	19	..	..	9	1.0—2.4
29	142	19	34	9	94	27	49	8	1,004	3	..	..	3	2.5—4.9
11	80	11	33	10	33	11	27	1	237	2	..	..	1	5.0—7.4
..	22	6	12	3	45	3	4	..	230	1	..	..	..	7.5—9.9
..	22	2	7	..	12	2	5	..	38	..	..	..	..	10 0—12.4
1	8	1	3	1	2	2	5	..	88	..	..	..	..	12.5—14.9
..	22	4	16	2	9	4	10	..	83	1	..	..	..	15.0—29.9
1	1	5	13	..	24	..	..	..	..	..	..	..	..	30.0—49.9
..	..	1	5	..	4	..	..	..	..	..	..	..	..	50+
..	..	..	..	..	..	..	..	..	..	..	..	..	..	Unspecified
Rural														
60	70	19	76	26	26	..	..	..	..	101	..	..	2	All Sizes
29	6	8	34	21	..	..	..	..	..	64	..	..	1	Less than 1
19	1	3	16	2	..	..	..	..	..	16	..	..	..	1.0—2.4
10	8	1	4	3	..	..	..	..	..	11	..	..	..	2.5—4.9
2	9	1	6	..	..	..	..	..	..	6	..	..	..	5.0—7.4
..	11	..	..	..	..	..	..	..	..	1	..	..	..	7.5—9.9
..	6	..	..	..	..	..	..	..	..	..	..	..	..	10.0—12.4
..	5	..	..	..	..	..	..	..	..	2	..	..	1	12.5—14.9
..	16	1	4	..	2	..	..	..	..	..	..	..	..	15.0—29.9
..	6	2	3	..	12	..	..	..	..	1	..	..	..	30.0—49.9
..	2	3	6	..	12	..	..	..	..	..	..	..	..	50+
..	..	..	..	..	..	..	..	..	..	..	..	..	..	Unspecified
Rural														
326	295	48	124	80	111	19	44	5	392	12	..	..	11	All Sizes
98	23	3	7	6	6	..	..	..	..	5	..	..	5	Less than 1
107	44	14	29	28	31	3	3	2	32	3	..	..	3	1.0—2.4
80	69	17	49	36	29	8	14	3	113	1	..	..	1	2.5—4.9
23	56	4	16	6	6	2	2	..	26	2	..	..	1	5.0—7.4
7	30	3	4	4	14	1	5	..	20	..	..	..	..	7.5—9.9
7	29	..	..	..	..	1	5	..	25	..	..	..	..	10.0—12.4
..	6	..	..	..	..	..	..	..	..	1	..	..	1	12.5—14.9
..	29	5	17	..	13	3	13	..	165	..	..	..	..	15.0—29.9
..	9	1	1	..	5	1	2	..	11	..	..	..	..	30.0—49.9
4	..	1	1	..	7	..	..	..	..	..	..	..	..	50+
..	..	..	..	..	..	..	..	..	..	..	..	..	..	Unspecified

Table B-XII

TABLE B-XII—SAMPLE HOUSEHOLDS ENGAGED IN CULTIVATION ONLY CLASSIFIED BY SIZE OF LAND CULTIVATED AND NUMBER OF FAMILY WORKERS AND HIRED WORKERS IN RURAL AND URBAN AREAS SEPARATELY—*contd.*

(*Based on 20% sample*)

Size of land (class ranges in acres)	Total of Cultivating Households: Households	Family Worker: Males	Family Worker: Females	Hired Worker	Cultivating Households according to number of persons engaged in Cultivation: 1 person: Households	1 person: Family Worker: Males	1 person: Family Worker: Females	2 persons: Households	2 persons: Family Worker: Males	2 persons: Family Worker: Females	2 persons: Hired Worker	3—5 persons: Households	3—5 persons: Family Worker: Males	3—5 persons: Family Worker: Females	3—5 persons: Hired Worker	6—10 persons: Households	6—10 persons: Family Worker: Males	6—10 persons: Family Worker: Females	6—10 persons: Hired Worker	More than 10 persons: Households	More than 10 persons: Family Worker: Males	More than 10 persons: Family Worker: Females	More than 10 persons: Hired Worker	Unspecified: Households	Unspecified: Family Worker: Males	Unspecified: Family Worker: Females	Unspecified: Hired Worker	Size of land (class ranges in acres)
1	2	3	4	5	6	7	8	9	10	11	12	13	14	15	16	17	18	19	20	21	22	23	24	25	26	27	28	1
																												Ragbopur Anchal—
All Sizes	**1,968**	**3,494**	**106**	**375**	**805**	**802**	**3**	**536**	**974**	**39**	**59**	**471**	**1,497**	**50**	**98**	**37**	**212**	**14**	**33**	**5**	**9**	..	**172**	**114**	..	..	**13**	**All Sizes**
Less than 1	320	387	29	6	178	176	2	73	132	13	1	28	75	14	..	1	4	..	2	..	..	..	..	40	..	..	3	Less than 1
1.0—2.4	440	669	31	11	228	228	..	113	207	14	5	72	230	13	1	1	4	4	..	..	..	..	..	26	..	..	5	1.0—2.4
2.5—4.9	504	876	17	62	219	218	1	150	283	8	9	107	354	8	..	3	19	..	..	2	2	..	50	23	..	..	3	2.5—4.9
5.0—7.4	244	482	15	19	89	89	..	62	114	1	9	80	263	8	10	3	16	6	..	..	..	..	..	10	..	..	..	5.0—7.4
7.5—9.9	159	330	7	18	42	42	..	57	104	1	9	52	175	2	7	2	9	4	2	..	..	..	..	6	..	..	..	7.5—9.9
10.0—12.4	90	225	5	123	14	14	..	25	44	..	6	45	145	5	16	3	21	..	..	1	1	..	100	2	..	..	1	10.0—12.4
12.5—14.9	41	92	2	12	8	8	..	13	20	2	4	16	49	..	5	3	15	..	3	..	..	..	..	1	..	..	..	12.5—14.9
15.0—29.9	109	272	..	56	20	20	..	28	46	..	10	41	123	..	24	13	81	..	10	1	2	..	11	6	..	..	1	15.0—29.9
30.0—49.9	42	108	..	44	6	6	..	12	18	..	6	18	50	..	18	5	30	..	9	1	4	..	11	..	..	..	..	30.0—49.9
50+	19	53	..	24	1	1	..	3	6	..	..	12	33	..	17	3	13	..	7	..	..	..	..	..	..	..	..	50+
Unspecified	..	..	..	..	..	..	..	..	..	..	..	..	..	..	..	..	..	..	..	..	..	..	..	..	..	..	..	Unspecified
																												DARBHANGA DISTRICT—
All Sizes	**101,876**	**137,854**	**29,341**	**72,060**	**42,895**	**41,936**	**959**	**27,780**	**38,435**	**10,422**	**6,703**	**21,608**	**46,131**	**13,708**	**19,032**	**3,155**	**8,507**	**3,442**	**10,401**	**1,120**	**2,845**	**810**	**35,509**	**5,258**	..	..	**415**	**All Sizes**
Less than 1	40,182	43,277	10,241	2,710	23,483	22,860	623	8,921	12,033	5,129	680	3,373	7,421	3,880	651	212	754	537	208	70	209	72	1,074	4,123	..	..	97	Less than 1
1.0—2.4	25,605	34,214	8,262	8,345	11,564	11,327	237	8,527	11,837	3,315	1,902	4,462	9,803	3,985	1,733	276	880	620	456	136	367	105	4,082	640	..	..	172	1.0—2.4
2.5—4.9	17,926	27,818	5,934	14,648	5,074	5,912	62	6,375	9,016	1,441	2,293	5,615	12,053	3,452	4,494	402	1,245	803	655	197	492	176	7,158	263	..	..	48	2.5—4.9
5.0—7.4	7,122	12,278	2,255	11,262	1,297	1,271	26	2,102	2,941	343	920	3,190	6,805	1,263	3,635	317	940	495	776	116	321	128	5,905	100	..	..	26	5.0—7.4
7.5—9.9	3,506	6,247	980	7,898	514	510	4	754	1,055	77	376	1,790	3,618	528	2,691	333	871	305	1,123	73	193	66	3,704	42	..	..	4	7.5—9.9
10.0—12.4	2,096	3,883	609	6,075	284	282	2	374	526	33	189	1,040	2,115	270	1,644	291	771	247	1,026	71	189	57	3,165	36	..	..	51	10.0—12.4
12.5—14.9	1,176	2,200	263	3,622	151	151	..	200	275	31	94	541	1,093	88	990	236	593	121	915	35	88	23	1,616	13	..	..	7	12.5—14.9
15.0—29.9	2,998	5,572	571	11,213	349	345	4	369	506	31	201	1,333	2,625	205	2,516	742	1,655	230	3,507	182	441	101	4,988	23	..	..	1	15.0—29.9
30.0—49.9	854	1,610	140	4,295	101	100	1	97	152	11	31	235	433	21	499	268	614	62	1,324	146	311	45	2,440	7	..	..	1	30.0—49.9
50+	383	713	71	1,984	70	70	..	53	83	8	15	83	152	10	175	75	174	16	409	94	234	37	1,377	8	..	..	8	50+
Unspecified	28	42	15	8	8	8	..	8	11	3	2	6	13	6	4	3	10	6	2	..	..	..	..	3	..	..	..	Unspecified
																												Darbhanga Anchal—
All Sizes	**2,106**	**2,728**	**263**	**1,391**	**928**	**911**	**17**	**544**	**772**	**107**	**209**	**406**	**789**	**113**	**555**	**83**	**204**	**21**	**370**	**20**	**52**	**5**	**236**	**125**	..	..	**21**	**All Sizes**
Less than 1	854	898	101	60	558	545	13	155	235	51	24	47	104	35	19	3	14	2	5	..	..	..	..	91	..	..	12	Less than 1
1.0—2.4	581	734	72	167	273	270	3	199	282	33	83	84	176	33	77	2	6	3	5	..	..	..	..	23	..	..	2	1.0—2.4
2.5—4.9	328	484	49	223	76	75	1	138	185	17	74	103	205	25	126	5	18	6	11	1	1	..	10	5	..	..	2	2.5—4.9
5.0—7.4	147	240	25	209	12	12	..	31	43	1	18	91	164	17	145	7	13	2	31	2	8	5	10	4	..	..	5	5.0—7.4
7.5—9.9	56	95	7	119	4	4	..	9	11	1	6	32	54	3	70	11	26	3	43	..	..	..	..	..	..	..	..	7.5—9.9
10.0—12.4	36	66	4	91	1	1	..	5	8	1	1	19	30	..	50	10	27	3	40	..	..	..	..	1	..	..	..	10.0—12.4
12.5—14.9	30	56	1	98	2	2	..	2	2	1	1	12	22	..	26	14	30	.	71	..	..	..	..	..	..	..	..	12.5—14.9
15.0—29.9	40	76	1	197	1	1	..	3	3	1	2	12	23	..	30	16	33	.	80	8	16	..	85	..	..	..	..	15.0—29.9
30.0—49.9	20	47	1	98	..	..	..	1	2	..	.	4	8	..	8	11	29	1	59	3	8	..	31	1	..	..	..	30.0—49.9
50+	12	28	1	127	..	..	..	1	1	1	.	2	3	..	4	3	5	..	23	6	19	..	100	..	..	..	..	50+
Unspecified	2	4	1	2	1	1	..	..	..	..	.	..	..	..	..	1	3	1	2	..	..	..	..	..	..	..	..	Unspecified
																												Hayaghat Anchal—
All Sizes	**2,536**	**3,313**	**465**	**1,009**	**1,211**	**1,182**	**29**	**635**	**894**	**166**	**210**	**505**	**1,081**	**222**	**491**	**60**	**141**	**47**	**226**	**7**	**15**	**1**	**74**	**118**	..	..	**8**	**All Sizes**
Less than 1	873	904	180	28	563	548	15	156	210	88	14	66	136	74	11	2	10	3	..	..	..	..	..	86	..	..	3	Less than 1
1.0—2.4	662	812	132	97	371	363	8	194	274	51	63	74	161	66	26	3	14	7	5	..	..	..	..	20	..	..	3	1.0—2.4
2.5—4.9	427	629	87	136	171	166	5	141	197	18	67	107	253	51	68	4	13	13	..	..	..	..	..	4	..	..	1	2.5—4.9
5.0—7.4	199	336	26	114	49	48	1	68	104	4	28	76	178	16	78	3	6	5	8	..	..	..	..	3	..	..	..	5.0—7.4
7.5—9.9	91	156	17	72	18	18	..	23	35	..	11	42	90	7	49	5	13	10	11	..	..	..	..	3	..	..	1	7.5—9.9
10.0—12.4	78	115	5	84	17	17	..	22	27	3	14	35	62	2	59	3	9	..	11	..	..	..	..	1	..	..	..	10.0—12.4
12.5—14.9	32	52	1	41	2	2	..	10	14	..	6	18	34	1	31	1	2	..	4	..	..	..	..	1	..	..	..	12.5—14.9
15.0—29.9	108	179	10	231	12	12	..	14	21	1	6	60	107	5	118	22	39	4	107	..	..	..	..	..	..	..	..	15.0—29.9
30.0—49.9	44	85	4	134	3	3	..	5	9	..	1	20	44	..	38	13	23	4	65	3	6	..	30	..	..	..	..	30.0—49.9
50+	21	44	3	72	4	4	..	2	3	1	..	7	16	..	13	4	12	1	15	4	9	1	44	..	..	..	..	50+
Unspecified	1	1	..	..	1	1	..	..	..	..	..	..	..	..	..	..	..	..	..	..	..	..	..	..	..	..	..	Unspecified

TABLE B-XII—SAMPLE HOUSEHOLDS ENGAGED IN CULTIVATION ONLY CLASSIFIED BY SIZE OF LAND CULTIVATED AND NUMBER OF FAMILY WORKERS AND HIRED WORKERS IN RURAL AND URBAN AREAS SEPARATELY—*contd.*

(Based on 20% sample

Size of land (class ranges in acres)	Total of Cultivating Households: Households	Total: Family Worker: Males	Total: Family Worker: Females	Total: Hired Worker	Cultivating Households according to number of persons engaged in cultivation: 1 person: Households	1 person: Family Worker: Males	1 person: Family Worker: Females	2 persons: Households	2 persons: Family Worker: Males	2 persons: Family Worker: Females	2 persons: Hired Worker	3—5 persons: Households	3—5 persons: Family Worker: Males
1	2	3	4	5	6	7	8	9	10	11	12	13	14
Keotiranway Anchal—													
All Sizes	1,981	2,657	453	771	974	970	4	520	745	157	138	411	804
Less than 1	1,014	1,184	215	35	674	672	2	237	337	114	23	84	169
1.0—2.4	417	565	126	88	187	187	..	143	204	33	49	82	167
2.5—4.9	296	472	71	174	70	69	1	97	145	7	42	122	237
5.0—7.4	82	123	17	92	17	17	..	19	27	1	10	43	73
7.5—9.9	63	121	3	112	6	6	..	11	14	1	7	37	75
10.0—12.4	30	60	6	61	3	3	..	2	2	..	2	17	36
12.5—14.9	19	31	3	60	1	1	..	2	2	..	2	9	17
15.0—29.9	39	71	8	118	6	6	..	5	7	1	2	14	23
30.0—49.9	12	15	1	31	5	4	1	2	3	..	1	1	1
50 +	9	15	3	..	5	5	..	2	4	..	..	2	6
Unspecified	..	..	..	..	..	..	..	..	..	..	..	..	..
Singhwara Anchal—													
All Sizes	2,131	2,779	358	694	1,067	1,043	24	624	863	175	210	362	800
Less than 1	911	1,045	179	25	611	595	16	206	290	105	17	62	156
1.0—2.4	571	729	105	93	302	294	8	190	261	51	68	69	167
2.5—4.9	343	508	50	138	110	110	..	141	201	14	67	84	186
5.0—7.4	148	231	11	131	26	26	..	54	68	3	37	64	133
7.5—9.9	55	81	7	79	11	11	..	11	13	2	7	30	50
10.0—12.4	41	81	..	43	4	4	..	13	18	..	8	23	57
12.5—14.9	8	17	1	16	..	..	..	2	3	..	1	5	8
15.0—29.9	43	69	4	105	2	2	..	7	9	..	5	22	39
30.0—49.9	8	13	1	44	..	..	..	..	..	..	..	3	4
50 +	3	5	..	20	1	1	..	..	..	..	..	..	..
Unspecified	..	..	..	..	..	..	..	..	..	..	..	..	..
Bahadurpur Anchal—													
All Sizes	1,786	2,289	350	10,556	726	712	14	450	605	128	167	308	656
Less than 1	687	702	143	301	379	371	8	145	191	69	30	48	108
1.0—2.4	455	585	104	1,016	216	211	5	133	195	36	35	62	125
2.5—4.9	274	379	51	2,502	79	78	1	87	106	16	52	69	141
5.0—7.4	153	241	16	2,270	28	28	..	49	62	4	32	51	113
7.5—9.9	49	88	8	1,107	4	4	..	9	14	1	3	24	46
10.0—12.4	43	74	8	1,101	3	3	..	7	9	1	4	17	41
12.5—14.9	28	45	2	786	6	6	..	8	12	..	4	10	21
15.0—29.9	65	123	8	1,268	8	8	..	9	11	1	6	21	52
30.0—49.9	27	44	10	169	3	3	..	2	3	..	1	6	9
50 +	5	8	..	36	..	..	..	1	2	..	..	..	..
Unspecified	..	..	..	..	..	..	..	..	..	..	..	..	..
Jale Anchal—													
All Sizes	2,323	3,021	283	1,285	1,070	1,063	7	625	848	137	265	456	925
Less than 1	1,024	1,101	133	47	705	698	7	195	270	85	35	48	129
1.0—2.4	516	693	67	120	243	243	..	188	264	35	77	76	181
2.5—4.9	395	575	62	246	92	92	..	173	230	16	100	121	238
5.0—7.4	139	231	6	166	16	16	..	39	50	..	28	76	148
7.5—9.9	82	137	9	172	6	6	..	16	18	1	13	48	86
10.0—12.4	50	74	2	116	2	2	..	8	10	..	6	32	49
12.5—14.9	29	56	..	87	2	2	..	1	1	..	1	17	34
15.0—29.9	68	120	3	224	2	2	..	5	5	..	5	32	53
30.0—49.9	14	22	1	69	2	2	..	..	..	..	..	3	4
50+	6	12	..	38	..	..	..	..	..	..	..	3	3
Unspecified	..	..	..	..	..	..	..	..	..	..	..	..	..

Size of land (class ranges in acres)	3—5 persons: Family Worker: Females	3—5 persons: Hired Worker	6—10 persons: Households	6—10 persons: Family Worker: Males	6—10 persons: Family Worker: Females	6—10 persons: Hired Worker	More than 10 persons: Households	More than 10 persons: Family Worker: Males	More than 10 persons: Family Worker: Females	More than 10 persons: Hired Worker	Unspecified: Households	Unspecified: Family Worker: Males	Unspecified: Family Worker: Females	Unspecified: Hired Worker
1	15	16	17	18	19	20	21	22	23	24	25	26	27	28
Keotiranway Anchal—														
All Sizes	259	398	50	128	31	189	5	10	2	44	21	..	..	2
Less than 1	96	12	1	6	3	..	..	..	..	..	18	..	..	..
1.0—2.4	90	28	3	7	3	9	..	..	..	..	2	..	..	2
2.5—4.9	56	123	6	21	7	9	..	..	..	..	1	..	..	..
5.0—7.4	9	76	3	6	7	6	..	..	..	..	..	..	..	..
7.5—9.9	2	69	9	26	..	36	..	..	..	..	..	..	..	..
10.0—12.4	..	29	8	19	6	30	..	..	..	..	..	..	..	..
12.5—14.9	2	21	7	11	1	37	..	..	..	..	..	..	..	..
15.0—29.9	1	37	10	26	4	45	4	9	2	34	..	..	..	..
30.0—49.9	..	3	3	6	..	17	1	1	..	10	..	..	..	..
50 +	3	..	..	..	..	..	..	..	..	..	..	..	..	..
Unspecified	..	..	..	..	..	..	..	..	..	..	..	..	..	..
Singhwara Anchal—														
All Sizes	138	338	25	58	20	106	4	15	1	34	49	..	..	6
Less than 1	56	7	1	4	2	..	..	..	..	..	31	..	..	1
1.0—2.4	46	19	..	..	..	..	1	2	..	4	9	..	..	2
2.5—4.9	24	69	3	11	12	..	..	..	..	..	5	..	..	2
5.0—7.4	8	82	2	4	..	11	..	..	..	..	2	..	..	1
7.5—9.9	2	63	3	7	3	9	..	..	..	..	..	..	..	..
10.0—12.4	..	30	1	2	..	5	..	..	..	..	..	..	..	..
12.5—14.9	1	13	1	6	..	2	..	..	..	..	..	..	..	..
15.0—29.9	1	45	10	19	3	55	..	..	..	..	2	..	..	..
30.0—49.9	..	10	3	3	..	19	2	6	1	15	..	..	..	..
50 +	..	..	1	2	..	5	1	2	..	15	..	..	..	..
Unspecified	..	..	..	..	..	..	..	..	..	..	..	..	..	..
Bahadurpur Anchal—														
All Sizes	146	390	55	121	45	210	124	195	17	9,684	123	..	..	105
Less than 1	58	15	3	12	6	5	14	20	2	247	98	..	..	4
1.0—2.4	46	49	8	22	15	20	21	32	2	812	15	..	..	100
2.5—4.9	29	101	5	11	5	18	29	43	..	2,330	5	..	..	1
5.0—7.4	6	84	..	..	..	..	22	38	6	2,154	3	..	..	..
7.5—9.9	4	53	2	3	..	9	10	21	3	1,042	..	..	..	..
10.0—12.4	2	23	6	13	5	23	8	8	..	1,051	2	..	..	..
12.5—14.9	..	17	2	2	..	5	3	4	2	760	..	..	..	..
15.0—29.9	..	34	18	33	6	76	9	19	..	1,152	..	..	..	..
30.0—49.9	..	14	10	21	8	43	5	8	2	111	..	..	..	..
50+	..	..	2	4	..	11	2	2	..	25	..	..	..	..
Unspecified	..	..	..	..	..	..	..	..	..	..	..	..	..	..
Jale Anchal—														
All Sizes	113	617	76	170	19	340	6	15	7	52	90	..	..	11
Less than 1	38	5	1	4	3	..	..	..	..	..	75	..	..	7
1.0—2.4	29	41	1	5	3	..	..	..	..	..	8	..	..	2
2.5—4.9	39	130	5	15	7	15	..	..	..	..	2	..	..	1
5.0—7.4	4	118	6	17	2	19	..	..	..	..	2	..	..	1
7.5—9.9	1	114	10	23	..	45	..	4	7	..	1	..	..	..
10.0—12.4	1	73	8	13	1	37	..	..	..	..	..	..	..	..
12.5—14.9	..	39	9	19	..	47	..	..	..	..	..	..	..	..
15.0—29.9	1	80	28	59	2	128	1	1	..	11	..	..	..	..
30.0—49.9	..	8	7	13	1	41	2	3	..	20	..	..	..	..
50 +	..	9	1	2	..	8	2	7	..	21	..	..	..	..
Unspecified	..	..	..	..	..	..	..	..	..	..	..	..	..	..

TABLE B-XII—SAMPLE HOUSEHOLDS ENGAGED IN CULTIVATION ONLY CLASSIFIED BY SIZE OF LAND CULTIVATED AND NUMBER OF FAMILY WORKERS AND HIRED WORKERS IN RURAL AND URBAN AREAS SEPARATELY—*contd.*

(*Based on 20% sample*)

Size of land (class ranges in acres)	Total of Cultivating Households				Cultivating Households according to number of persons engaged in cultivation								
					1 person			2 persons				3—5	
	Households	Family Worker		Hired Worker	Households	Family Worker		Households	Family Worker		Hired Worker	Households	Family Worker
		Males	Females			Males	Females		Males	Females			Males
1	2	3	4	5	6	7	8	9	10	11	12	13	14
Benipur Anchal—													
All Sizes	2,403	3,214	485	2,087	1,091	1,082	9	684	895	186	287	513	993
Less than 1	928	1,088	198	54	634	627	7	220	299	110	31	68	146
1.0—2.4	647	841	138	296	298	297	1	223	279	53	114	107	215
2.5—4.9	467	697	87	498	116	115	1	176	236	19	97	154	312
5.0—7.4	125	199	24	175	19	19	..	41	54	1	27	57	108
7.5—9.9	79	124	12	327	11	11	..	11	13	1	8	44	72
10.0—12.4	38	60	10	318	3	3	..	6	7	..	5	22	37
12.5—14.9	38	63	6	110	2	2	..	4	4	1	3	21	36
15.0—29.9	61	107	8	214	5	5	..	3	3	1	2	32	56
30.0—49.9	13	24	..	65	1	1	..	..	..	..	..	7	9
50 +	7	11	2	30	2	2	..	..	..	..	..	1	2
Unspecified	..	..	..	..	..	..	..	..	..	..	..	..	..
Baheri Anchal—													
All Sizes	2,499	3,347	550	81	1,388	1,366	22	609	976	219	23	354	915
Less than 1	927	998	188	7	576	563	13	181	263	99	..	67	154
1.0—2.4	736	975	168	4	441	438	3	182	288	74	2	92	227
2.5—4.9	421	617	124	5	209	204	5	134	232	35	1	69	163
5.0—7.4	162	291	33	9	63	62	1	48	86	6	4	45	135
7.5—9.9	68	109	9	6	33	33	..	21	34	4	4	12	36
10.0—12.4	56	101	15	11	21	21	..	13	23	1	2	20	56
12.5—14.9	26	47	8	1	14	14	..	3	5	..	1	7	21
15.0—29.9	84	173	5	23	26	26	..	22	39	..	5	34	102
30.0—49.9	9	18	..	12	1	1	..	2	2	..	2	5	11
50 +	9	17	..	3	3	3	..	3	4	..	2	3	10
Unspecified	1	1	..	..	1	1	..	..	..	..	..	..	..
Manigachhi Anchal—													
All Sizes	2,662	3,306	263	291	1,724	1,708	16	562	916	140	68	253	640
Less than 1	1,154	1,223	91	19	844	837	7	172	271	58	15	43	115
1.0—2.4	673	856	101	26	443	440	3	165	256	53	21	56	153
2.5—4.9	457	662	48	64	249	244	5	127	218	20	16	75	193
5.0—7.4	126	182	9	28	66	66	..	37	62	5	7	21	45
7.5—9.9	85	137	5	26	42	42	..	18	33	2	1	24	56
10.0—12.4	34	44	2	7	19	18	1	13	23	1	2	2	3
12.5—14.9	33	50	3	14	15	15	..	7	13	1	..	10	22
15.0—29.9	70	109	3	86	29	29	..	16	26	..	6	17	42
30.0—49.9	22	33	..	21	11	11	..	6	12	..	..	4	9
50 +	7	8	..	..	6	6	..	1	2	..	..	..	..
Unspecified	1	2	1	..	..	..	..	..	..	..	..	1	2
Biraul Anchal—													
All Sizes	2,828	3,958	789	781	1,250	1,236	14	835	1,157	335	178	587	1,358
Less than 1	980	1,077	272	15	581	571	10	249	331	164	3	79	169
1.0—2.4	700	922	224	56	360	357	3	220	297	105	38	112	261
2.5—4.9	564	873	164	115	202	201	1	194	279	55	54	157	374
5.0—7.4	244	434	60	106	60	60	..	83	121	7	38	93	230
7.5—9.9	100	190	27	84	14	14	..	29	42	2	14	49	112
10.0—12.4	62	126	17	49	9	9	..	17	28	1	5	26	62
12.5—14.9	32	58	10	29	7	7	..	11	16	1	5	9	19
15.0—29.9	90	162	12	154	9	9	..	23	30	..	16	44	90
30.0—49.9	38	77	3	105	5	5	..	6	9	..	3	13	30
50 +	18	39	..	68	3	3	..	3	4	..	2	5	11
Unspecified	..	..	..	..	..	..	..	..	..	..	..	..	..

Size of land (class ranges in acres)	Cultivating Households according to number of persons engaged in cultivation													
	3 persons		6—10 persons				More than 10 persons				Unspecified			
	Family Worker	Hired Worker	Households	Family Worker		Hired Worker	Households	Family Worker		Hired Worker	Households	Family Worker		Hired Worker
	Females			Males	Females			Males	Females			Males	Females	
	15	16	17	18	19	20	21	22	23	24	25	26	27	27
Rural														
All Sizes	229	597	84	181	52	355	27	63	9	844	4	..	..	4
Less than 1	69	17	5	16	12	5	..	..	..	..	1	..	..	1
1.0—2.4	64	78	15	35	20	45	2	15	..	57	2	..	..	2
2.5—4.9	57	172	14	23	5	62	6	11	5	166	1	..	..	1
5.0—7.4	20	84	5	10	..	24	3	8	3	40	..	..	..	..
7.5—9.9	5	78	8	17	6	41	5	11	..	200	..	..	..	..
10.0—12.4	6	36	4	8	3	18	3	5	1	259	..	..	..	..
12.5—14.9	4	40	9	19	1	40	2	2	..	27	..	..	..	..
15.0—29.9	4	68	18	37	3	89	3	6	..	55	..	..	..	..
30.0—49.9	..	21	3	11	..	14	2	3	..	30	..	..	..	..
50 +	..	3	3	5	2	17	1	2	..	10	..	..	..	..
Unspecified	..	..	..	..	..	..	..	..	..	..	..	..	..	..
Rural														
All Sizes	256	28	22	87	53	19	1	3	..	8	125	..	..	3
Less than 1	67	2	4	18	9	5	..	..	..	..	99	..	..	..
1.0—2.4	76	1	5	22	15	..	..	..	..	..	16	..	..	1
2.5—4.9	70	3	5	18	14	1	..	..	..	..	4	..	..	..
5.0—7.4	22	..	2	8	4	4	..	..	..	..	4	..	..	1
7.5—9.9	3	1	1	6	2	..	..	..	..	..	1	..	..	1
10.0—12.4	14	2	1	1	..	7	..	..	..	..	1	..	..	..
12.5—14.9	2	..	2	7	6	..	..	..	..	..	..	..	..	..
15.0—29.9	2	10	1	3	3	..	1	3	..	8	..	..	..	..
30.0—49.9	..	8	1	4	..	2	..	..	..	..	..	..	..	..
50 +	..	1	..	..	..	..	..	..	..	..	..	..	..	..
Unspecified	..	..	..	..	..	..	..	..	..	..	..	..	..	..
Rural														
All Sizes	95	130	11	35	12	31	5	7	..	60	107	..	..	2
Less than 1	26	3	..	..	..	..	..	..	..	..	95	..	..	1
1.0—2.4	38	4	2	7	7	..	..	..	..	..	7	..	..	1
2.5—4.9	19	46	2	7	4	2	..	..	..	..	4	..	..	..
5.0—7.4	4	16	2	9	..	5	..	..	..	..	..	..	..	..
7.5—9.9	2	25	1	6	1	..	..	..	..	..	..	..	..	..
10.0—12.4	..	5	..	..	..	..	..	..	..	..	..	..	..	..
12.5—14.9	2	14	..	..	..	..	..	..	..	..	1	..	..	..
15.0—29.9	3	10	4	6	..	24	4	6	..	46	..	..	..	..
30.0—49.9	..	7	..	..	..	..	1	1	..	14	..	..	..	..
50 +	..	..	..	..	..	..	..	..	..	..	..	..	..	..
Unspecified	1	..	..	..	..	..	..	..	..	..	..	..	..	..
Rural														
All Sizes	383	340	61	190	57	168	8	17	..	92	87	..	..	3
Less than 1	96	6	2	6	2	6	..	..	..	..	69	..	..	..
1.0—2.4	111	17	2	7	5	..	..	..	..	..	6	..	..	1
2.5—4.9	97	57	5	19	11	2	..	..	..	..	6	..	..	2
5.0—7.4	39	65	6	23	14	3	..	..	..	..	2	..	..	..
7.5—9.9	18	53	7	22	7	17	..	..	..	..	1	..	..	..
10.0—12.4	9	26	8	27	7	18	..	..	..	..	2	..	..	..
12.5—14.9	2	14	5	16	7	10	..	..	..	..	..	..	..	..
15.0—29.9	10	70	13	32	2	58	1	1	..	10	..	..	..	..
30.0—49.9	1	22	10	30	2	40	3	3	..	40	1	..	..	..
50 +	..	10	3	8	..	14	4	13	..	42	..	..	..	..
Unspecified	..	..	..	..	..	..	..	..	..	..	..	..	..	..

Table B-XII

TABLE B-XII—SAMPLE HOUSEHOLDS ENGAGED IN CULTIVATION ONLY CLASSIFIED BY SIZE OF LAND CULTIVATED AND NUMBER OF FAMILY WORKERS AND HIRED WORKERS IN RURAL AND URBAN AREAS SEPARATELY—*contd.*

(Based on 20% sample)

Size of land (class ranges in acres)	Total of Cultivating Households: Households	Family Worker: Males	Family Worker: Females	Hired Worker	Cultivating Households according to number of persons engaged in Cultivation — 1 person: Households	1 person: Family Worker: Males	1 person: Family Worker: Females	2 persons: Households	2 persons: Family Worker: Males	2 persons: Family Worker: Females	2 persons: Hired Worker	3—5 persons: Households	3—5 persons: Family Worker: Males
1	2	3	4	5	6	7	8	9	10	11	12	13	14
Ghanshyampur Anchal—													
All Sizes	2,399	3,430	969	765	851	835	16	851	1,120	347	235	585	1,277
Less than 1	563	671	269	15	276	269	7	171	218	117	7	85	171
1.0—2.4	728	961	330	72	304	298	6	261	338	136	48	139	298
2.5—4.9	512	805	201	104	167	166	1	210	294	56	70	118	284
5.0—7.4	290	464	79	146	61	60	1	127	171	29	54	93	217
7.5—9.9	86	137	34	70	14	14	..	30	33	2	25	37	79
10.0—12.4	68	121	25	59	10	10	..	24	31	2	15	30	69
12.5—14.9	36	62	15	72	4	4	..	10	12	4	4	19	36
15.0—29.9	86	158	12	154	13	12	1	12	12	1	11	48	103
30.0—49.9	22	38	1	35	1	1	..	5	9	..	1	14	16
50 +	8	13	3	38	1	1	..	1	2	..	..	2	4
Unspecified	..	..	..	..	..	..	..	..	..	..	..	..	..
Benipatti Anchal—													
All Sizes	2,787	3,586	318	1,891	1,242	1,224	18	742	1,013	122	349	580	1,078
Less than 1	1,164	1,293	162	78	772	758	14	234	346	81	41	83	186
1.0—2.4	653	832	73	209	310	309	1	229	308	27	123	95	205
2.5—4.9	512	671	48	381	126	123	3	220	275	13	152	154	262
5.0—7.4	160	270	16	251	16	16	..	35	51	..	19	100	187
7.5—9.9	96	160	6	187	6	6	..	11	15	..	7	64	102
10.0—12.4	53	88	5	203	3	3	..	3	5	..	1	34	52
12.5—14.9	35	59	..	110	1	1	..	1	2	..	..	18	26
15.0—29.9	81	149	5	304	4	4	..	8	10	1	5	25	44
30.0—49.9	26	46	1	135	4	4	..	..	..	..	..	5	8
50+	7	18	2	33	..	..	..	1	1	..	1	2	6
Unspecified	..	..	..	..	..	..	..	..	..	..	..	..	..
Bisfi Anchal—													
All Sizes	1,993	2,526	380	1,326	846	828	18	478	679	140	137	418	795
Less than 1	949	944	159	26	598	583	15	176	256	80	16	52	102
1.0—2.4	439	587	101	58	177	175	2	170	247	47	46	76	164
2.5—4.9	328	511	62	274	53	52	1	119	156	12	70	147	284
5.0—7.4	97	168	24	142	11	11	..	10	15	1	4	71	130
7.5—9.9	60	104	7	151	2	2	..	3	5	..	1	40	69
10.0—12.4	22	32	..	60	4	4	..	..	..	..	..	12	18
12.5—14.9	19	39	15	73	..	..	..	..	..	..	..	6	10
15.0—29.9	65	115	12	385	..	..	..	..	..	..	..	14	18
30.0—49.9	11	21	..	105	..	..	..	..	..	..	..	..	..
50+	2	4	..	22	..	..	..	..	..	..	..	..	..
Unspecified	1	1	..	..	1	1	..	..	..	..	..	..	..
Harlakhi Anchal—													
All Sizes	2,060	2,765	297	793	1,025	1,012	13	578	841	159	156	359	769
Less than 1	867	1,008	168	20	583	574	9	191	276	102	4	61	154
1.0—2.4	521	701	75	66	270	268	2	182	285	38	41	60	147
2.5—4.9	325	475	32	143	103	102	1	132	180	14	70	87	193
5.0—7.4	118	182	9	104	22	21	1	40	52	2	26	54	106
7.5—9.9	58	110	3	83	5	5	..	9	13	..	5	38	72
10.0—12.4	35	54	2	66	..	..	..	7	6	1	7	26	43
12.5—14.9	17	34	..	31	3	3	..	1	2	..	..	10	17
15.0—29.9	45	86	1	170	3	3	..	3	5	..	1	14	20
30.0—49.9	40	65	3	103	19	19	..	3	6	..	..	5	9
50+	33	48	5	13	17	17	..	9	14	2	2	4	8
Unspecified	1	2	..	..	..	..	..	1	2	..	..	..	..

Table B-XII

Worker persons: Females	Hired Worker	6—10 persons: Households	Family Worker: Males	Family Worker: Females	Hired Worker	More than 10 persons: Households	Family Worker: Males	Family Worker: Females	Hired Worker	Unspecified: Households	Family Worker: Males	Family Worker: Females	Hired Worker	Size of land (class ranges in acres)
15	16	17	18	19	20	21	22	23	24	25	26	27	28	1
Rural														
483	370	48	143	90	101	9	55	33	52	55	..	..	7	**All Sizes**
133	1	4	13	12	7	..	..	..	..	27	..	..	..	Less than 1
168	17	8	27	20	5	..	..	..	..	16	..	..	2	1.0—2.4
101	32	9	29	26	2	3	32	17	..	5	..	..	..	2.5—4.9
39	86	3	10	3	6	1	6	7	..	5	..	..	..	5.0—7.4
15	45	4	11	17	..	..	..	..	..	1	..	..	..	7.5—9.9
10	39	3	6	7	5	1	5	6	..	..	..	..	..	10.0—12.4
7	36	1	3	4	2	1	7	..	25	1	..	..	5	12.5—14.9
9	80	13	31	1	63	..	..	..	..	..	..	..	..	15.0—29.9
1	31	2	12	..	3	..	..	..	..	..	..	..	..	30.0—49.9
..	3	1	1	..	8	3	5	3	27	..	..	..	..	50 +
..	..	..	..	..	..	..	..	..	..	..	..	..	..	Unspecified
Rural														
152	789	109	225	19	505	15	46	7	240	99	..	..	8	**All Sizes**
63	36	1	3	4	..	..	..	..	..	74	..	..	1	Less than 1
38	70	3	9	7	4	1	1	..	10	15	..	..	2	1.0—2.4
31	211	4	11	1	13	..	..	..	..	8	..	..	5	2.5—4.9
11	156	7	15	3	26	1	1	2	50	1	..	..	..	5.0—7.4
4	120	15	37	2	60	..	..	..	..	..	..	..	..	7.5—9.9
1	77	12	26	..	53	1	2	4	72	..	..	..	..	10.0—12.4
..	44	15	30	..	66	..	..	..	..	..	..	..	..	12.5—14.9
2	62	37	61	2	193	6	30	..	44	1	..	..	..	15.0—29.9
1	13	12	26	..	67	5	8	..	55	..	..	..	..	30.0—49.9
1	..	3	7	..	23	1	4	1	9	..	..	..	..	50+
..	..	..	..	..	..	..	..	..	..	..	..	..	..	Unspecified
Rural														
174	535	88	176	41	428	22	48	7	224	141	..	..	2	**All Sizes**
60	9	1	3	4	..	..	..	..	..	122	..	..	1	Less than 1
49	39	1	1	3	2	..	..	..	..	15	..	..	1	1.0—2.4
41	189	6	19	8	15	..	..	..	..	3	..	..	..	2.5—4.9
17	119	5	12	6	19	..	..	..	..	..	..	..	..	5.0—7.4
7	85	14	28	..	65	..	..	..	..	1	..	..	..	7.5—9.9
..	32	6	10	..	28	..	..	..	..	..	..	..	..	10.0—12.4
..	16	12	25	15	49	1	4	..	8	..	..	..	..	12.5—14.9
..	46	38	71	5	215	13	26	7	124	..	..	..	..	15.0—29.9
..	..	4	6	..	28	7	15	..	77	..	..	..	..	30.0—49.9
..	..	1	1	..	7	1	3	..	15	..	..	..	..	50+
..	..	..	..	..	..	..	..	..	..	..	..	..	..	Unspecified
Rural														
112	365	51	133	12	221	4	10	1	43	43	..	..	8	**All Sizes**
54	3	2	4	3	5	..	..	..	..	30	..	..	8	Less than 1
35	14	1	1	..	5	..	..	..	..	8	..	..	..	1.0—2.4
17	73	..	..	..	..	..	..	..	..	3	..	..	..	2.5—4.9
2	72	2	3	4	6	..	..	..	..	..	..	..	..	5.0—7.4
3	64	5	20	..	14	..	..	..	..	1	..	..	..	7.5—9.9
..	52	2	5	..	7	..	..	..	..	..	..	..	..	10.0—12.4
..	25	3	12	..	6	..	..	..	..	..	..	..	..	12.5—14.9
..	45	24	58	1	111	1	..	..	13	..	..	..	..	15.0—29.9
1	13	10	21	1	60	3	10	1	30	..	..	..	..	30.0—49.9
..	4	2	9	3	7	..	..	..	..	1	..	..	..	50+
..	..	..	..	..	..	..	..	..	..	..	..	..	..	Unspecified

TABLE B-XII—SAMPLE HOUSEHOLDS ENGAGED IN CULTIVATION ONLY CLASSIFIED BY SIZE OF LAND CULTIVATED AND NUMBER OF FAMILY WORKERS AND HIRED WORKERS IN RURAL AND URBAN AREAS SEPARATELY—*contd.*

(*Based on 20% sample*)

Size of land (class ranges in acres)	Total of Cultivating Households: Households	Total: Family Worker: Males	Total: Family Worker: Females	Total: Hired Worker	Cultivating Households According to Number of Persons Engaged in Cultivation: 1 person: Households	1 person: Family Worker: Males	1 person: Family Worker: Females	2 persons: Households	2 persons: Family Worker: Males	2 persons: Family Worker: Females	2 persons: Hired Worker	3—5 persons: Households	3—5 persons: Family Worker: Males	3—5 persons: Family Worker: Females	3—5 persons: Hired Worker	6—10 persons: Households	6—10 persons: Family Worker: Males	6—10 persons: Family Worker: Females	6—10 persons: Hired Worker	More than 10 persons: Households	More than 10 persons: Family Worker: Males	More than 10 persons: Family Worker: Females	More than 10 persons: Hired Worker	Unspecified: Households	Unspecified: Family Worker: Males	Unspecified: Family Worker: Females	Unspecified: Hired Worker	Size of land (class ranges in acres)
1	2	3	4	5	6	7	8	9	10	11	12	13	14	15	16	17	18	19	20	21	22	23	24	25	26	27	28	1
Madhwapur Anchal—																												
Rural																												
All Sizes	1,370	1,927	391	912	552	549	3	366	479	126	127	348	681	91	405	79	198	67	292	8	20	4	87	17	..	..	1	All Sizes
Less than 1	567	642	135	9	392	389	3	115	156	69	5	44	90	58	2	2	7	5	2	..	..	..	..	14	..	..	..	Less than 1
1.0—2.4	357	497	119	97	127	127	..	149	187	47	64	72	156	52	32	7	27	20	1	..	..	..	..	2	..	..	..	1.0—2.4
2.5—4.9	209	348	68	132	28	28	..	77	103	6	45	98	202	50	82	5	15	12	4	..	..	..	..	1	..	..	1	2.5—4.9
5.0—7.4	87	149	20	131	..	..	..	19	27	1	10	65	116	18	107	3	6	1	14	..	..	..	..	..	..	..	..	5.0—7.4
7.5—9.9	32	55	9	70	1	1	..	4	4	1	3	20	34	2	46	7	16	6	21	..	..	..	..	..	..	..	..	7.5—9.9
10.0—12.4	30	65	20	78	2	2	..	..	..	..	..	17	36	9	38	11	27	11	40	..	..	..	..	..	..	..	..	10.0—12.4
12.5—14.9	22	43	4	64	1	1	..	2	2	2	..	10	16	..	28	9	24	2	36	..	..	..	..	..	..	..	..	12.5—14.9
15.0—29.9	48	92	8	200	1	1	..	..	..	..	..	19	26	1	62	27	64	7	128	1	1	..	10	..	..	..	..	15.0—29.9
30.0—49.9	12	23	4	76	..	..	..	..	..	..	..	2	3	..	7	6	10	..	31	4	10	4	38	..	..	..	..	30.0—49.9
50+	5	11	3	54	..	..	..	..	..	..	..	..	..	..	..	2	2	3	15	3	9	..	39	..	..	..	..	50+
Unspecified	1	2	1	1	..	..	..	..	..	..	..	1	2	1	1	..	..	..	..	..	..	..	..	..	..	..	..	Unspecified
Khajauli Anchal—																												
Rural																												
All Sizes	2,193	2,753	584	751	911	885	26	526	754	196	102	449	940	293	381	47	142	56	153	10	32	13	108	250	..	..	7	All Sizes
Less than 1	1,076	1,088	267	30	553	531	22	219	308	114	16	100	226	119	7	6	23	12	5	..	..	..	..	198	..	..	2	Less than 1
1.0—2.4	468	611	125	64	209	206	3	145	206	52	32	80	182	58	25	5	17	12	5	..	..	..	..	29	..	..	2	1.0—2.4
2.5—4.9	333	522	96	104	99	99	..	98	152	20	24	120	263	74	76	2	8	2	2	..	..	..	..	14	..	..	2	2.5—4.9
5.0—7.4	102	177	38	91	17	17	..	26	34	5	13	50	105	17	58	5	16	10	20	1	5	6	..	3	..	..	..	5.0—7.4
7.5—9.9	85	139	19	115	15	14	1	20	27	3	10	40	73	10	72	7	24	5	22	1	1	..	11	2	..	..	..	7.5—9.9
10.0—12.4	32	49	5	62	5	5	..	3	5	..	1	19	28	2	43	1	4	3	..	2	7	..	17	2	..	..	1	10.0—12.4
12.5—14.9	17	29	7	35	4	4	..	..	..	..	..	9	16	7	17	4	9	..	18	..	..	..	..	..	..	..	..	12.5—14.9
15.0—29.9	59	96	21	173	6	6	..	12	17	1	6	23	33	5	65	14	28	10	70	2	12	5	32	2	..	..	..	15.0—29.9
30.0—49.9	13	29	5	55	1	1	..	2	3	1	..	4	5	..	12	3	13	2	11	3	7	2	32	..	..	..	..	30.0—49.9
50+	8	13	1	22	2	2	..	1	2	..	..	4	9	1	6	..	..	..	..	1	..	..	16	..	..	..	..	50+
Unspecified	..	..	..	..	..	..	..	..	..	..	..	..	..	..	..	..	..	..	..	..	..	..	..	..	..	..	..	Unspecified
Babu Barhi Anchal—																												
Rural																												
All Sizes	2,588	3,519	838	1,093	1,056	1,033	23	778	1,092	346	118	581	1,174	397	463	77	188	67	277	14	32	5	235	82	..	..	..	All Sizes
Less than 1	889	935	243	24	534	523	11	224	298	144	6	63	113	88	3	..	..	..	..	1	1	..	15	67	..	..	..	Less than 1
1.0—2.4	789	1,048	307	62	356	344	12	287	396	141	37	128	271	130	21	10	37	24	4	..	..	..	..	8	..	..	..	1.0—2.4
2.5—4.9	445	694	171	159	102	102	..	172	250	50	44	160	318	108	115	6	24	13	..	..	..	..	..	5	..	..	..	2.5—4.9
5.0—7.4	206	340	59	141	36	36	..	69	107	10	21	95	186	40	101	6	11	9	19	..	..	..	..	..	..	..	..	5.0—7.4
7.5—9.9	90	171	25	146	6	6	..	15	24	1	5	57	121	17	86	12	20	7	55	..	..	..	..	..	..	..	..	7.5—9.9
10.0—12.4	46	94	9	151	5	5	..	5	7	..	3	27	61	4	40	6	13	5	21	3	8	..	87	..	..	..	..	10.0—12.4
12.5—14.9	34	70	7	76	3	3	..	2	3	..	1	16	38	3	20	12	26	4	55	..	..	..	..	1	..	..	..	12.5—14.9
15.0—29.9	57	105	14	210	8	8	..	2	3	..	1	28	52	6	59	13	27	3	64	6	15	5	86	..	..	..	..	15.0—29.9
30.0—49.9	25	47	3	110	4	4	..	2	4	..	..	6	12	1	16	9	19	2	47	4	8	..	47	..	..	..	..	30.0—49.9
50+	7	15	..	14	2	2	..	..	..	..	..	1	2	..	2	3	11	..	12	..	..	..	..	1	..	..	..	50+
Unspecified	..	..	..	..	..	..	..	..	..	..	..	..	..	..	..	..	..	..	..	..	..	..	..	..	..	..	..	Unspecified
Ladania Anchal—																												
Rural																												
All Sizes	1,719	2,489	859	1,561	507	498	9	535	665	295	110	497	989	389	414	116	272	149	398	39	65	17	639	25	..	..	..	All Sizes
Less than 1	534	611	239	4	271	264	7	177	213	137	4	64	127	89	..	2	7	6	..	..	..	..	..	20	..	..	..	Less than 1
1.0—2.4	490	671	252	147	170	168	2	190	240	105	35	111	233	127	21	10	22	16	26	5	8	2	65	4	..	..	..	1.0—2.4
2.5—4.9	350	535	201	410	46	46	..	130	167	41	52	142	262	115	121	20	45	45	40	12	15	..	197	..	..	..	..	2.5—4.9
5.0—7.4	149	266	74	234	12	12	..	29	33	8	17	92	180	34	120	13	35	32	27	3	6	..	70	..	..	..	..	5.0—7.4
7.5—9.9	67	147	41	171	1	1	..	3	4	..	2	39	86	14	55	23	55	27	102	1	1	..	12	..	..	..	..	7.5—9.9
10.0—12.4	33	72	22	73	1	1	..	1	2	..	..	18	39	5	31	10	25	13	29	2	5	4	13	1	..	..	..	10.0—12.4
12.5—14.9	16	35	7	28	3	3	..	2	3	1	..	4	9	..	9	7	20	6	19	..	..	..	..	..	..	..	..	12.5—14.9
15.0—29.9	47	95	14	224	..	..	..	..	..	..	..	10	39	5	35	23	46	2	118	5	10	7	71	..	..	..	..	15.0—29.9
30.0—49.9	26	49	9	187	1	1	..	3	3	3	..	6	12	..	15	8	17	2	37	8	16	4	135	..	..	..	..	30.0—49.9
50+	7	8	..	83	2	2	..	..	..	..	..	2	2	..	7	..	..	..	..	3	4	..	76	..	..	..	..	50+
Unspecified	..	..	..	..	..	..	..	..	..	..	..	..	..	..	..	..	..	..	..	..	..	..	..	..	..	..	..	Unspecified

Table B-XII

TABLE B-XII—SAMPLE HOUSEHOLDS ENGAGED IN CULTIVATION ONLY CLASSIFIED BY SIZE OF LAND CULTIVATED AND NUMBER OF FAMILY WORKERS AND HIRED WORKERS IN RURAL AND URBAN AREAS SEPARATELY—*contd.*

(Based on 20% sample)

Size of land (class ranges in acres)	Total of Cultivating Households: Households	Family Worker: Males	Family Worker: Females	Hired Worker	Cultivating Households according to number of persons engaged in cultivation — 1 person: Households	1 person: Family Worker: Males	1 person: Family Worker: Females	2 persons: Households	2 persons: Family Worker: Males	2 persons: Family Worker: Females	2 persons: Hired Worker	3—5 persons: Households	3—5 persons: Family Worker: Males	3—5 persons: Family Worker: Females	3—5 persons: Hired Worker	6—10 persons: Households	6—10 persons: Family Worker: Males	6—10 persons: Family Worker: Females	6—10 persons: Hired Worker	More than 10 persons: Households	More than 10 persons: Family Worker: Males	More than 10 persons: Family Worker: Females	More than 10 persons: Hired Worker	Unspecified: Households	Unspecified: Family Worker: Males	Unspecified: Family Worker: Females	Unspecified: Hired Worker	Size of land (class ranges in acres)
1	2	3	4	5	6	7	8	9	10	11	12	13	14	15	16	17	18	19	20	21	22	23	24	25	26	27	28	1
Jainagar Anchal—																												
Rural																												
All Sizes	1,701	2,360	263	1,107	717	711	6	447	669	88	137	383	782	134	472	68	160	35	279	16	38	..	214	70	..	..	5	**All Sizes**
Less than 1	760	831	107	45	505	502	3	150	232	57	11	42	90	43	9	2	4	4	5	2	3	..	19	59	..	..	1	Less than 1
1.0—2.4	426	625	72	127	177	174	3	161	250	21	51	73	183	43	32	4	12	5	12	3	6	..	28	8	..	..	4	1.0—2.4
2.5—4.9	256	423	43	271	33	33	..	111	159	6	57	102	216	31	109	4	7	6	12	5	8	..	93	1	..	..	..	2.5—4.9
5.0—7.4	106	181	18	176	1	1	..	18	20	2	14	75	129	9	126	9	29	7	26	1	2	..	10	2	..	..	..	5.0—7.4
7.5—9.9	57	110	11	136	1	1	..	4	4	2	2	39	79	3	73	12	24	6	47	1	2	..	14	..	..	..	..	7.5—9.9
10.0—12.4	26	42	6	71	..	..	..	2	2	..	2	18	28	5	42	6	12	1	27	..	..	..	..	..	..	..	..	10.0—12.4
12.5—14.9	17	31	1	52	..	..	..	..	..	..	..	11	20	..	26	6	11	1	26	..	..	..	..	..	..	..	..	12.5—14.9
15.0—29.9	41	85	5	149	..	..	..	..	..	..	..	21	34	..	50	20	51	5	99	..	..	..	..	..	..	..	..	15.0—29.9
30.0—49.9	10	26	..	64	..	..	..	1	2	..	..	1	1	..	4	5	10	..	25	3	13	..	35	..	..	..	..	30.0—49.9
50+	2	6	..	16	..	..	..	..	..	..	..	1	2	..	1	..	..	..	..	1	4	..	15	..	..	..	..	50+
Unspecified	..	..	..	..	..	..	..	..	..	..	..	..	..	..	..	..	..	..	..	..	..	..	..	..	..	..	..	Unspecified
Basopatti Anchal—																												
Rural																												
All Sizes	1,571	2,041	150	775	769	759	10	401	579	76	147	289	606	59	376	37	83	5	179	6	14	..	67	69	..	..	6	**All Sizes**
Less than 1	676	717	53	23	482	477	5	116	181	36	15	23	59	12	6	..	..	..	..	..	..	..	..	55	..	..	2	Less than 1
1.0—2.4	404	531	47	66	208	204	4	151	228	33	41	39	99	10	22	..	..	..	..	..	..	..	..	6	..	..	3	1.0—2.4
2.5—4.9	219	316	34	113	58	57	1	90	117	7	56	67	142	26	56	..	..	..	..	..	..	..	..	4	..	..	1	2.5—4.9
5.0—7.4	117	222	8	114	11	11	..	35	42	..	28	70	166	6	85	1	3	2	1	..	..	..	..	..	..	..	..	5.0—7.4
7.5—9.9	52	78	4	96	5	5	..	5	5	..	5	40	63	4	83	2	5	..	8	..	..	..	..	..	..	..	..	7.5—9.9
10.0—12.4	43	69	1	92	2	2	..	2	3	..	1	31	50	1	69	5	14	..	22	..	..	..	..	3	..	..	..	10.0—12.4
12.5—14.9	12	27	3	37	..	..	..	..	..	..	..	7	12	..	19	5	15	3	18	..	..	..	..	..	..	..	..	12.5—14.9
15.0—29.9	37	66	..	172	2	2	..	1	2	..	..	11	14	..	34	19	39	..	96	4	9	..	42	..	..	..	..	15.0—29.9
30.0—49.9	8	12	..	43	1	1	..	1	1	..	1	..	..	..	..	5	7	..	34	1	3	..	8	..	..	..	..	30.0—49.9
50+	2	3	..	19	..	..	..	..	..	..	..	1	1	..	2	..	..	..	..	1	2	..	17	..	..	..	..	50+
Unspecified	1	..	..	..	..	..	..	..	..	..	..	..	..	..	..	..	..	..	..	..	..	..	..	1	..	..	..	Unspecified
Madhubani Anchal—																												
Rural																												
All Sizes	1,895	2,523	636	612	947	942	5	364	537	106	85	340	690	246	309	90	286	227	140	16	77	52	75	138	..	..	3	**All Sizes**
Less than 1	886	971	243	51	540	535	5	122	165	51	28	85	190	119	20	19	74	64	..	1	7	4	..	119	..	..	3	Less than 1
1.0—2.4	410	556	173	95	200	200	..	106	159	27	26	71	122	73	49	19	60	60	10	3	15	13	10	11	..	..	..	1.0—2.4
2.5—4.9	334	540	102	135	137	137	..	84	130	16	22	90	201	28	86	17	56	48	17	3	16	10	10	3	..	..	..	2.5—4.9
5.0—7.4	108	194	54	94	25	25	..	26	43	6	3	45	80	13	72	8	34	26	5	3	12	9	14	1	..	..	..	5.0—7.4
7.5—9.9	62	110	30	63	16	16	..	14	20	4	4	25	51	8	49	5	17	11	10	1	6	7	..	1	..	..	..	7.5—9.9
10.0—12.4	24	48	22	19	8	8	..	3	6	..	..	7	13	2	9	4	12	11	10	1	9	9	..	1	..	..	..	10.0—12.4
12.5—14.9	30	43	9	26	11	11	..	6	8	2	2	8	16	1	11	4	8	6	13	..	..	..	..	1	..	..	..	12.5—14.9
15.0—29.9	32	54	3	88	7	7	..	3	6	..	..	9	17	2	13	11	17	1	59	2	7	..	16	..	..	..	..	15.0—29.9
30.0—49.9	6	12	..	36	1	1	..	..	..	..	..	..	..	..	..	2	6	..	11	2	5	..	25	1	..	..	..	30.0—49.9
50+	2	3	..	5	1	1	..	..	..	..	..	..	..	..	..	1	2	..	5	..	..	..	..	..	..	..	..	50+
Unspecified	1	1	..	..	1	1	..	..	..	..	..	..	..	..	..	..	..	..	..	..	..	..	..	..	..	..	..	Unspecified
Pandaul Anchal—																												
Rural																												
All Sizes	2,106	2,578	793	3,836	719	673	46	533	678	229	159	436	830	340	446	85	244	81	270	82	153	97	2,960	251	..	..	1	**All Sizes**
Less than 1	1,065	1,048	358	336	470	441	29	240	300	139	41	116	236	153	35	16	53	22	41	14	18	15	219	209	..	..	..	Less than 1
1.0—2.4	453	611	193	1,003	142	131	11	158	203	59	54	96	193	79	82	14	56	26	15	20	28	18	851	23	..	..	1	1.0—2.4
2.5—4.9	283	413	93	587	57	56	1	94	120	19	49	106	202	47	133	3	6	5	9	13	29	21	396	10	..	..	..	2.5—4.9
5.0—7.4	122	195	58	623	22	18	4	22	31	4	9	53	87	31	88	10	32	6	30	11	27	13	496	4	..	..	..	5.0—7.4
7.5—9.9	54	83	30	655	9	8	1	11	12	6	4	24	43	10	41	6	15	7	17	3	5	6	593	1	..	..	..	7.5—9.9
10.0—12.4	31	50	11	67	7	7	..	1	1	1	..	13	22	3	23	5	14	7	14	3	6	..	30	2	..	..	..	10.0—12.4
12.5—14.9	27	51	13	263	3	3	..	2	3	..	1	13	25	7	20	5	13	..	21	3	7	6	221	1	..	..	..	12.5—14.9
15.0—29.9	50	87	18	218	6	6	..	2	3	..	1	12	18	7	18	20	43	5	98	9	17	6	101	1	..	..	..	15.0—29.9
30.0—49.9	11	22	9	50	1	1	..	1	2	..	..	1	1	..	2	4	7	1	20	4	11	8	28	..	..	..	..	30.0—49.9
50+	5	9	4	34	..	..	..	1	2	..	..	1	1	..	4	1	1	..	5	2	5	4	25	..	..	..	..	50+
Unspecified	5	9	6	..	2	2	..	1	1	1	..	1	2	3	..	1	4	2	..	..	..	..	..	..	..	..	..	Unspecified

TABLE B-XII—SAMPLE HOUSEHOLDS ENGAGED IN CULTIVATION ONLY CLASSIFIED BY SIZE OF LAND CULTIVATED AND NUMBER OF FAMILY WORKERS AND HIRED WORKERS IN RURAL AND URBAN AREAS SEPARATELY—*contd.*

(Based on 20% sample)

Size of land (class ranges in acres)	Total of Cultivating Households				Cultivating Households according to number of persons engaged in cultivation								
					1 person			2 persons				3—5 persons	
	Households	Family Worker		Hired Worker	Households	Family Worker		Households	Family Worker		Hired Worker	Households	Family Worker
		Males	Females			Males	Females		Males	Females			Males
1	2	3	4	5	6	7	8	9	10	11	12	13	14
											Rajnagar Anchal—		
All Sizes	2,240	2,963	1,044	1,513	749	726	23	631	785	323	154	550	1,096
Less than 1	991	1,051	377	64	446	436	10	269	323	183	32	115	241
1.0—2.4	532	679	282	108	191	182	9	186	232	90	50	111	212
2.5—4.9	373	595	211	276	76	73	3	126	164	34	54	142	283
5.0—7.4	128	244	72	99	17	16	1	21	26	10	6	74	157
7.5—9.9	75	142	43	186	6	6	..	13	17	2	7	45	85
10.0—12.4	34	64	22	54	2	2	..	4	4	2	2	22	40
12.5—14.9	24	36	5	53	4	4	..	3	6	..	..	14	22
15.0—29.9	57	107	18	166	6	6	..	5	8	1	1	18	39
30.0—49.9	20	36	11	478	1	1	..	4	5	1	2	5	11
50 +	5	6	2	29	..	..	..	..	..	..	..	3	3
Unspecified	1	3	1	..	..	..	..	..	..	..	..	1	3
											Jhanjharpur Anchal—		
All Sizes	1,538	1,924	417	868	721	704	17	393	512	168	106	297	565
Less than 1	692	725	162	71	442	430	12	135	172	86	12	59	118
1.0—2.4	371	488	115	121	164	161	3	134	178	53	37	62	129
2.5—4.9	261	372	75	192	73	73	..	88	108	22	46	90	169
5.0—7.4	74	113	24	78	16	16	..	13	17	4	5	36	67
7.5—9.9	43	68	4	59	14	12	2	9	15	..	3	14	27
10.0—12.4	19	29	8	42	1	1	..	3	5	1	..	13	18
12.5—14.9	19	28	4	119	3	3	..	3	4	..	2	6	11
15.0—29.9	48	82	24	107	8	8	..	8	13	2	1	16	25
30.0—49.9	7	14	..	38	..	..	..	..	..	..	..	1	1
50 +	4	5	1	41	..	..	..	..	..	..	..	..	..
Unspecified	..	..	..	..	..	..	..	..	..	..	..	..	..
											Andhratharhi Anchal—		
All Sizes	1,583	2,162	443	915	579	576	3	477	637	179	138	407	771
Less than 1	586	632	155	30	335	333	2	159	203	99	16	44	89
1.0—2.4	484	661	159	113	181	180	1	197	275	70	49	98	193
2.5—4.9	275	425	84	195	48	48	..	97	130	8	56	126	235
5.0—7.4	96	164	23	135	8	8	..	14	17	1	10	68	125
7.5—9.9	44	69	7	87	3	3	..	4	4	..	4	29	46
10.0—12.4	34	63	6	77	4	4	..	3	4	1	1	16	31
12.5—14.9	14	41	1	45	..	..	..	..	..	..	..	6	12
15.0—29.9	38	80	7	134	..	..	..	2	2	..	2	17	35
30.0—49.9	9	20	1	69	..	..	..	1	2	..	..	2	3
50 +	3	7	..	30	..	..	..	..	..	..	..	1	2
Unspecified	..	..	..	..	..	..	..	..	..	..	..	..	..
											Phulparas Anchal—		
All Sizes	3,410	4,705	1,106	1,331	1,372	1,352	20	1,026	1,477	436	139	741	1,533
Less than 1	1,016	1,070	291	30	556	541	15	266	352	171	9	88	174
1.0—2.4	968	1,259	315	122	460	458	2	331	475	152	35	158	304
2.5—4.9	713	1,095	269	237	217	215	2	258	381	82	53	211	439
5.0—7.4	288	511	103	150	57	56	1	88	144	17	15	130	277
7.5—9.9	144	261	52	165	26	26	..	29	43	7	8	70	151
10.0—12.4	73	129	35	101	22	22	..	11	18	1	3	24	44
12.5—14.9	49	94	9	62	7	7	..	15	22	3	5	20	51
15.0—29.9	99	185	22	213	16	16	..	21	33	1	8	30	72
30.0—49.9	41	74	8	171	6	6	..	4	5	..	3	10	21
50 +	19	27	2	80	5	5	..	3	4	2	..	..	..
Unspecified	..	..	..	..	..	..	..	..	..	..	..	..	..

Size of land (class ranges in acres)	1 person		2 persons				3—5 persons				6—10 persons						More than 10 persons				Unspecified				Size of land (class ranges in acres)
	Family Worker	Hired Worker	Households	Family Worker		Hired Worker	Households	Family Worker		Hired Worker	Households	Family Worker		Hired Worker	Households	Family Worker		Hired Worker	Households	Family Worker		Hired Worker			
	Females			Males	Females			Males	Females			Males	Females			Males	Females			Males	Females				
1	15	16	17	18	19	20	21	22	23	24	25	26	27	28	1										
															Rajnagar Anchal—										
All Sizes	473	536	96	295	190	188	20	61	35	621	194	..	..	14	All Sizes										
Less than 1	142	29	11	51	42	1	..	..	..	..	150	..	..	2	Less than 1										
1.0—2.4	134	49	13	40	41	7	1	13	8	..	30	..	..	2	1.0—2.4										
2.5—4.9	118	205	20	70	50	7	1	5	6	..	8	..	..	10	2.5—4.9										
5.0—7.4	27	80	11	40	25	13	1	5	9	..	4	..	..	..	5.0—7.4										
7.5—9.9	22	67	5	19	9	8	5	15	10	104	1	..	..	..	7.5—9.9										
10.0—12.4	10	34	6	18	10	18	..	..	..	..	..	..	..	..	10.0—12.4										
12.5—14.9	4	39	3	4	1	14	..	..	..	..	..	..	..	..	12.5—14.9										
15.0—29.9	9	21	22	44	8	95	5	10	..	49	1	..	..	..	15.0—29.9										
30.0—49.9	4	4	4	7	4	18	6	12	2	454	..	..	..	..	30.0—49.9										
50+	2	8	1	2	..	7	1	1	..	14	..	..	..	..	50+										
Unspecified	1	..	..	..	..	..	..	..	..	..	..	..	..	..	Unspecified										
															Jhanjharpur Anchal—										
All Sizes	172	326	48	104	49	190	13	39	11	233	66	..	..	13	All Sizes										
Less than 1	59	21	2	4	4	7	1	1	1	30	53	..	..	1	Less than 1										
1.0—2.4	47	31	6	15	12	13	2	5	..	40	3	..	..	..	1.0—2.4										
2.5—4.9	44	123	4	8	8	9	1	14	1	13	5	..	..	1	2.5—4.9										
5.0—7.4	11	48	5	13	9	14	..	..	..	..	4	..	..	11	5.0—7.4										
7.5—9.9	2	24	5	13	..	22	1	1	..	10	..	..	..	..	7.5—9.9										
10.0—12.4	5	30	1	2	2	2	1	3	..	10	..	..	..	..	10.0—12.4										
12.5—14.9	3	13	6	8	1	29	1	2	..	75	..	..	..	..	12.5—14.9										
15.0—29.9	1	32	13	28	13	64	2	8	8	10	1	..	..	..	15.0—29.9										
30.0—49.9	..	4	5	12	..	24	1	1	..	10	..	..	..	..	30.0—49.9										
50+	..	..	1	1	..	6	3	4	1	35	..	..	..	..	50+										
Unspecified	..	..	..	..	..	..	..	..	..	..	..	..	..	..	Unspecified										
															Andhratharhi Anchal—										
All Sizes	233	439	60	161	28	242	7	17	..	93	53	..	..	3	All Sizes										
Less than 1	52	5	1	4	2	..	1	3	..	8	46	..	..	1	Less than 1										
1.0—2.4	84	60	3	13	4	2	..	..	..	..	5	..	..	2	1.0—2.4										
2.5—4.9	75	131	3	12	1	8	..	..	..	..	1	..	..	..	2.5—4.9										
5.0—7.4	12	104	6	14	10	21	..	..	..	..	..	..	..	..	5.0—7.4										
7.5—9.9	4	54	7	16	3	29	..	..	..	..	1	..	..	..	7.5—9.9										
10.0—12.4	2	28	11	24	3	48	..	..	..	..	..	..	..	..	10.0—12.4										
12.5—14.9	..	15	8	29	1	30	..	..	..	..	..	..	..	..	12.5—14.9										
15.0—29.9	3	36	18	42	4	86	1	1	..	10	..	..	..	..	15.0—29.9										
30.0—49.9	1	3	2	4	..	11	4	11	..	55	..	..	..	..	30.0—49.9										
50+	..	3	1	3	..	7	1	2	..	20	..	..	..	..	50+										
Unspecified	..	..	..	..	..	..	..	..	..	..	..	..	..	..	Unspecified										
															Phulparas Anchal—										
All Sizes	496	568	117	274	118	416	25	69	36	204	129	..	..	4	All Sizes										
Less than 1	102	19	1	3	3	..	..	..	..	..	105	..	..	2	Less than 1										
1.0—2.4	144	81	7	22	17	5	..	..	..	..	12	..	..	1	1.0—2.4										
2.5—4.9	141	131	17	41	29	41	4	19	15	12	6	..	..	..	2.5—4.9										
5.0—7.4	59	120	10	29	20	15	1	5	6	..	2	..	..	..	5.0—7.4										
7.5—9.9	35	92	18	41	10	65	..	..	..	..	1	..	..	..	7.5—9.9										
10.0—12 4	10	43	14	34	18	49	2	11	6	6	..	..	..	..	10.0—12 4										
12.5—14.9	1	27	7	14	5	30	..	..	..	..	..	..	..	..	12.5—14.9										
15.0—29.9	4	40	27	53	12	135	4	11	5	30	1	..	..	..	15.0—29.9										
30.0—49.9	..	15	11	28	4	52	9	14	4	100	1	..	..	1	30.0—49.9										
50+	..	..	5	9	..	24	5	9	..	56	1	..	..	..	50+										
Unspecified	..	..	..	..	..	..	..	..	..	..	..	..	..	..	Unspecified										

TABLE B-XII—SAMPLE HOUSEHOLDS ENGAGED IN CULTIVATION ONLY CLASSIFIED BY SIZE OF LAND CULTIVATED AND NUMBER OF FAMILY WORKERS AND HIRED WORKERS IN RURAL AND URBAN AREAS SEPARATELY

(*Based on* 20% *sample*)

Size of land (class ranges in acres)	Total of Cultivating Households: Households	Total: Family Worker: Males	Total: Family Worker: Females	Total: Hired Worker	Cultivating Households according to number of persons engaged in Cultivation: 1 person: Households	1 person: Family Worker: Males	1 person: Family Worker: Females	2 persons: Households	2 persons: Family Worker: Males	2 persons: Family Worker: Females	2 persons: Hired Worker	3—5 persons: Households	3—5 persons: Family Worker: Males	3—5 persons: Family Worker: Females	3—5 persons: Hired Worker	6—10 persons: Households	6—10 persons: Family Worker: Males	6—10 persons: Family Worker: Females	6—10 persons: Hired Worker	More than 10 persons: Households	More than 10 persons: Family Worker: Males	More than 10 persons: Family Worker: Females	More than 10 persons: Hired Worker	Unspecified persons: Households	Unspecified persons: Family Worker: Males	Unspecified persons: Family Worker: Females	Unspecified persons: Hired Worker	Size of land (class ranges in acres)
1	2	3	4	5	6	7	8	9	10	11	12	13	14	15	16	17	18	19	20	21	22	23	24	25	26	27	28	1
																												Laukahi Anchal—
All Sizes	2,186	3,184	1,573	1,213	541	523	18	698	861	481	54	707	1,343	800	430	145	390	241	335	32	67	33	394	63	..	..	..	**All Sizes**
Less than 1	429	452	228	13	190	182	8	142	154	129	1	59	111	89	2	1	4	2	..	1	1	..	10	36	..	..	..	Less than 1
1.0—2.4	592	762	409	40	187	180	7	250	292	196	12	137	269	187	22	7	21	19	6	..	..	..	..	11	..	..	..	1.0—2.4
2.5—4.9	544	829	463	165	99	96	3	184	244	105	19	222	401	281	106	27	80	72	13	3	8	2	27	9	..	..	..	2.5—4.9
5.0—7.4	247	411	213	160	31	31	..	65	83	37	10	130	246	146	98	20	51	30	52	..	..	..	..	1	..	..	..	5.0—7.4
7.5—9.9	109	217	100	95	10	10	..	19	30	5	3	61	125	57	47	16	46	34	30	2	6	4	15	1	..	..	..	7.5—9.9
10.0—12.4	78	160	53	142	8	8	..	12	21	..	3	31	60	17	38	22	60	32	53	5	11	4	48	..	..	..	..	10.0—12.4
12.5—14.9	48	96	26	101	5	5	..	4	4	4	..	18	39	7	25	17	45	13	50	2	3	2	26	2	..	..	..	12.5—14.9
15.0—29.9	97	181	65	299	7	7	..	12	19	3	2	39	70	15	77	28	66	30	110	10	19	17	110	1	..	..	..	15.0—29.9
30.0—49.9	26	55	13	84	1	1	..	6	9	2	1	8	20	1	7	6	16	9	13	5	9	1	63	..	..	..	..	30.0—49.9
50 +	14	20	3	114	2	2	..	4	5	..	3	2	2	..	8	1	1	..	8	4	10	3	95	1	..	..	..	50 +
Unspecified	2	1	..	..	1	1	..	..	..	..	..	..	..	..	..	..	..	..	..	..	..	..	..	1	..	..	..	Unspecified
																												Madhepur Anchal—
All Sizes	3,381	4,796	2,034	2,177	895	838	57	1,104	1,340	614	254	1,031	2,071	Rural														**All Sizes**
Less than 1	853	968	430	72	377	349	28	265	315	197	18	114	253	1,043	764	173	467	294	449	33	80	26	698	145	..	..	12	Less than 1
1.0—2.4	1,019	1,380	618	176	308	287	21	401	499	220	83	255	537	160	13	14	49	42	9	2	2	3	30	81	..	..	2	1.0—2.4
2.5—4.9	716	1,070	479	642	129	128	1	265	314	129	87	282	538	329	67	16	56	47	10	1	1	1	10	38	..	..	6	2.5—4.9
5.0—7.4	384	634	270	303	39	35	4	125	151	54	45	185	375	281	178	26	77	65	30	4	13	3	344	10	..	..	3	5.0—7.4
7.5—9.9	131	226	82	170	15	15	..	28	31	9	16	73	142	161	180	28	73	51	77	..	..	..	..	7	..	..	1	7.5—9.9
10.0—12.4	101	191	70	194	8	7	1	7	11	1	2	58	114	48	117	15	38	25	37	..	..	..	..	..	..	..	..	10.0—12.4
12.5—14.9	29	59	18	62	2	2	..	3	4	1	1	14	28	35	94	19	42	22	59	5	17	11	39	4	..	..	..	12.5—14.9
15.0—29.9	105	174	43	289	14	12	2	8	12	2	2	42	71	6	26	9	24	11	25	1	1	..	10	..	..	..	..	15.0—29.9
30.0—49.9	25	58	13	174	..	..	..	..	..	..	..	4	7	22	74	32	70	14	137	6	9	3	76	3	..	..	..	30.0—49.9
50 +	16	33	10	93	3	3	..	1	2	..	..	3	4	1	8	10	25	11	46	10	26	1	120	1	..	..	..	50 +
Unspecified	2	3	1	2	..	..	..	1	1	1	..	1	2	..	5	4	13	6	19	4	11	4	69	1	..	..	..	Unspecified
														..	2	..	..	..	..	..	..	..	..	..	..	..	..	
																												Laukaha Anchal—
All Sizes	2,049	2,956	1,226	674	613	606	7	721	921	455	66	557	1,137	Rural														**All Sizes**
Less than 1	580	647	271	7	258	254	4	202	242	161	1	71	134	588	273	91	261	156	208	12	31	20	127	55	..	..	..	Less than 1
1.0—2.4	569	762	349	23	193	191	2	238	292	173	11	121	244	98	1	5	17	8	5	..	..	..	..	44	..	..	..	1.0—2.4
2.5—4.9	455	688	321	109	108	108	..	179	240	100	18	156	304	148	8	10	35	26	4	..	..	..	..	7	..	..	..	2.5—4.9
5.0—7.4	162	278	127	69	25	24	1	52	74	16	14	74	152	191	74	11	33	30	5	1	3	..	12	..	..	..	..	5.0—7.4
7.5—9.9	90	171	48	63	11	11	..	24	35	1	12	44	96	78	37	10	26	30	11	1	2	2	7	..	..	..	..	7.5—9.9
10.0—12.4	59	131	63	55	5	5	..	10	14	3	3	32	81	26	43	8	29	21	8	..	..	..	..	3	..	..	..	10.0—12.4
12.5—14.9	23	49	1	56	..	..	..	3	4	..	2	13	31	33	15	12	31	27	37	..	..	..	..	..	..	..	..	12.5—14.9
15.0—29.9	78	158	28	132	12	12	..	8	11	..	5	40	85	..	23	7	14	1	31	..	..	..	..	..	..	..	..	15.0—29.9
30.0—49.9	20	47	10	84	..	..	..	3	6	..	..	3	5	12	60	17	46	13	62	1	4	3	5	..	..	..	..	30.0—49.9
50 +	11	23	8	76	1	1	..	1	1	1	..	3	5	2	3	10	27	..	40	4	9	8	41	..	..	..	..	50 +
Unspecified	2	2	..	..	..	..	..	1	2	..	..	..	..	..	9	1	3	..	5	5	13	7	62	..	..	..	..	Unspecified
														..	..	..	..	..	..	..	..	..	..	1	..	..	..	
																												Samastipur Anchal—
All Sizes	2,277	2,838	679	3,878	926	865	61	550	748	253	99	368	924	Rural														**All Sizes**
Less than 1	1,097	993	262	71	543	502	41	198	256	127	13	69	217	277	296	31	131	38	65	73	170	50	3,411	329	..	..	7	Less than 1
1.0—2.4	553	727	182	669	252	238	14	176	249	86	17	84	189	79	17	3	8	10	..	4	10	5	39	280	..	..	2	1.0—2.4
2.5—4.9	321	519	123	916	87	82	5	111	148	34	40	84	221	76	41	2	12	2	..	12	39	4	609	27	..	..	2	2.5—4.9
5.0—7.4	140	239	53	878	26	25	1	35	52	6	12	52	114	62	43	6	31	6	16	23	37	16	816	10	..	..	1	5.0—7.4
7.5—9.9	49	99	32	246	6	6	..	9	10	..	8	26	58	28	65	8	27	15	11	12	21	3	788	7	..	..	2	7.5—9.9
10.0—12.4	45	97	11	612	6	6	..	7	11	..	3	16	37	19	36	1	3	..	5	6	22	13	197	1	..	..	..	10.0—12.4
12.5—14.9	16	38	4	18	2	2	..	4	8	..	..	7	19	6	27	4	20	3	5	9	23	2	577	3	..	..	..	12.5—14.9
15.0—29.9	45	99	7	223	4	4	..	10	14	..	6	25	61	2	7	1	6	2	..	1	3	..	11	1	..	..	..	15.0—29.9
30.0—49.9	8	13	..	241	..	..	..	..	..	..	..	4	5	5	49	2	12	..	4	4	8	2	164	..	..	..	..	30.0—49.9
50 +	3	14	5	4	..	..	..	..	..	..	..	1	3	..	11	3	7	..	20	1	1	..	210	..	..	..	..	50 +
Unspecified	..	..	..	..	..	..	..	..	..	..	..	..	..	..	..	1	5	..	4	1	6	5	..	..	..	..	..	Unspecified
														..	..	..	..	..	..	..	..	..	..	..	..	..	..	

TABLE B-XII—SAMPLE HOUSEHOLDS ENGAGED IN CULTIVATION ONLY CLASSIFIED BY SIZE OF LAND CULTIVATED AND NUMBER OF FAMILY WORKERS AND HIRED WORKERS IN RURAL AND URBAN AREAS SEPARATELY—*contd.*

(*Based on 20% sample*)

Size of land (class ranges in acres)	Total of Cultivating Households				Cultivating Households according to number of persons engaged in Cultivation																										
					1 person			2 persons				3—5 persons				6—10 persons				More than 10 persons				Unspecified							
	Households	Family Worker		Hired Worker	Households	Family Worker		Households	Family Worker		Hired Worker	Households	Family Worker		Hired Worker	Households	Family Worker		Hired Worker	Households	Family Worker		Hired Worker	Households	Family Worker		Hired Worker				
		Males	Females			Males	Females		Males	Females			Males	Females			Males	Females			Males	Females			Males	Females					
1	2	3	4	5	6	7	8	9	10	11	12	13	14	15	16	17	18	19	20	21	22	23	24	25	26	27	28	1			
Sarairanjan Anchal—																															
All Sizes	2,713	3,688	993	913	1,161	1,119	42	746	1,065	332	95	553	1,272	465	221	65	188	128	171	23	44	26	375	165	..	..	51	**All Sizes**			
Less than 1	1,294	1,418	482	51	680	648	32	331	438	215	9	140	286	197	5	15	45	37	20	1	1	1	15	127	..	..	2	Less than 1			
1.0—2.4	644	858	280	245	295	288	7	181	258	87	17	117	255	142	16	18	46	41	71	8	11	3	135	25	..	..	6	1.0—2.4			
2.5—4.9	376	661	133	101	108	106	2	134	217	22	29	116	296	79	31	10	36	28	4	2	6	2	37	6	..	..	..	2.5—4.9			
5.0—7.4	139	252	35	152	31	30	1	40	63	4	13	57	136	18	42	5	18	9	6	3	5	3	90	3	..	..	1	5.0—7.4			
7.5—9.9	89	163	25	57	18	18	..	24	35	3	10	41	98	12	38	3	7	4	8	1	5	6	..	2	..	..	1	7.5—9.9			
10.0—12.4	42	93	14	68	7	7	..	10	12	..	8	21	58	5	20	2	9	4	..	1	7	5	..	1	..	..	40	10.0—12.4			
12.5—14.9	32	57	11	34	4	4	..	6	10	..	2	19	39	7	20	1	3	4	1	1	1	..	10	1	..	..	1	12.5—14.9			
15.0—29.9	70	142	11	102	13	13	..	10	14	..	6	40	101	4	45	5	10	1	28	2	4	6	23	..	..	..	..	15.0—29.9			
30.0—49.9	19	31	2	60	5	5	..	6	11	1	..	1	2	1	..	5	11	..	27	2	2	..	33	..	..	..	..	30.0—49.9			
50 +	8	13	..	43	..	..	..	4	7	..	1	1	1	..	4	1	3	..	6	2	2	..	32	..	..	..	..	50 +			
Unspecified	..	..	..	..	..	..	..	..	..	..	..	..	..	..	..	..	..	..	..	..	..	..	..	..	..	..	..	Unspecified			
Ujiarpur Anchal—																															
All Sizes	2,554	3,505	500	1,547	1,165	1,127	38	681	963	208	191	530	1,235	226	513	54	157	28	197	15	23	..	643	109	..	..	3	**All Sizes**			
Less than 1	1,109	1,182	216	42	713	688	25	223	311	119	16	75	177	69	14	3	6	3	10	..	..	..	..	95	..	..	2	Less than 1			
1.0—2.4	661	924	150	167	316	305	11	213	319	59	48	115	284	70	65	6	14	10	18	2	2	..	35	9	..	..	1	1.0—2.4			
2.5—4.9	372	614	81	277	95	93	2	132	188	23	53	130	301	47	128	10	30	9	31	2	2	..	65	3	..	..	..	2.5—4.9			
5.0—7.4	163	286	31	363	19	19	..	67	92	4	38	68	162	26	69	4	9	1	15	3	4	..	241	2	..	..	..	5.0—7.4			
7.5—9.9	83	155	13	101	8	8	..	23	30	1	15	48	103	9	72	4	14	3	14	..	..	..	..	..	..	..	..	7.5—9.9			
10.0—12.4	41	77	..	48	7	7	..	6	9	..	3	26	53	..	41	2	8	..	4	..	..	..	..	..	..	..	..	10.0—12.4			
12.5—14.9	31	57	3	55	2	2	..	7	6	1	7	19	42	2	32	3	7	..	16	..	..	..	222	..	..	..	..	12.5—14.9			
15.0—29.9	77	171	6	373	5	5	..	9	7	1	10	45	107	3	76	16	49	2	65	2	3	..	48	..	..	..	..	15.0—29.9			
30.0—49.9	13	32	..	82	..	..	..	1	1	..	1	2	4	..	9	6	20	..	24	4	7	..	32	..	..	..	..	30.0—49.9			
50 +	4	7	..	39	..	..	..	..	..	..	..	2	2	..	7	..	..	..	..	2	5	..	..	..	..	..	..	50 +			
Unspecified	..	..	..	..	..	..	..	..	..	..	..	..	..	..	..	..	..	..	..	..	..	..	..	..	..	..	..	Unspecified			
Tajpur Morwa Anchal—																															
All Sizes	2,627	3,775	361	821	1,417	1,387	30	671	1,119	138	85	427	1,173	151	189	22	86	37	23	3	10	5	520	87	..	..	4	**All Sizes**			
Less than 1	1,010	1,148	161	14	684	663	21	187	285	78	11	61	187	52	..	3	13	10	..	..	..	..	..	75	..	..	3	Less than 1			
1.0—2.4	599	856	86	19	341	336	5	171	287	39	16	80	224	38	3	2	9	4	..	..	..	..	..	5	..	..	..	1.0—2.4			
2.5—4.9	534	880	68	66	231	230	1	182	317	15	32	110	303	38	34	7	30	14	..	..	..	..	..	4	..	..	..	2.5—4.9			
5.0—7.4	194	363	25	26	73	70	3	63	112	5	9	55	168	12	16	1	6	..	..	1	7	5	..	1	..	..	1	5.0—7.4			
7.5—9.9	119	214	11	48	41	41	..	30	52	1	7	45	109	4	38	3	12	6	3	..	..	..	..	..	..	..	..	7.5—9.9			
10.0—12.4	41	76	5	23	11	11	..	9	15	..	3	19	46	2	20	1	4	3	..	..	..	..	..	1	..	..	..	10.0—12.4			
12.5—14.9	36	63	..	16	11	11	..	12	23	..	1	12	29	..	15	..	..	..	7	2	3	..	520	..	..	..	..	12.5—14.9			
15.0—29.9	72	137	4	572	22	22	..	11	18	..	4	35	89	4	41	2	5	..	13	..	..	..	..	..	..	..	..	15.0—29.9			
30.0—49.9	16	29	1	26	2	2	..	4	6	..	2	7	14	1	11	3	7	..	..	..	..	..	..	..	..	..	..	30.0—49.9			
50 +	6	9	..	11	1	1	..	2	4	..	..	3	4	..	11	..	..	..	..	..	..	..	..	..	..	..	..	50 +			
Unspecified	..	..	..	..	..	..	..	..	..	..	..	..	..	..	..	..	..	..	..	..	..	..	..	..	..	..	..	Unspecified			
Pusa Anchal—																															
All Sizes	2,049	2,541	623	2,605	801	780	21	549	704	252	142	406	772	300	376	60	157	37	225	63	128	13	1,843	170	..	..	19	**All Sizes**			
Less than 1	1,211	1,235	357	106	628	611	17	309	380	203	35	115	219	131	30	6	17	6	14	2	8	..	20	151	..	..	7	Less than 1			
1.0—2.4	373	526	152	271	122	119	3	129	179	38	41	100	196	92	63	9	25	17	23	5	7	2	142	8	..	..	2	1.0—2.4			
2.5—4.9	264	416	80	631	46	45	1	74	100	9	39	105	207	57	133	11	31	11	28	21	33	2	429	7	..	..	2	2.5—4.9			
5.0—7.4	72	123	13	544	2	2	..	18	21	1	14	34	60	7	52	6	17	..	31	11	23	5	447	1	..	..	..	5.0—7.4			
7.5—9.9	58	112	9	190	1	1	..	13	17	..	9	25	49	8	37	12	33	1	44	5	12	..	100	2	..	..	..	7.5—9.9			
10.0—12.4	16	29	1	152	..	..	..	3	4	..	2	9	18	1	13	1	2	..	8	2	5	..	121	1	..	..	8	10.0—12.4			
12.5—14.9	20	27	1	138	2	2	..	2	2	..	2	10	12	..	27	2	6	..	9	4	5	1	100	..	..	..	..	12.5—14.9			
15.0—29.9	27	59	9	513	..	..	..	..	..	..	..	8	11	4	21	9	19	2	42	10	29	3	450	..	..	..	..	15.0—29.9			
30.0—49.9	5	9	..	42	..	..	..	1	1	..	..	..	..	..	..	3	6	..	20	2	3	..	22	..	..	..	..	30.0—49.9			
50 +	3	5	1	18	..	..	..	..	..	..	..	..	..	..	..	1	1	..	6	1	3	..	12	..	..	..	..	50 +			
Unspecified	..	..	..	..	..	..	..	..	..	..	..	..	..	..	..	..	..	..	..	..	..	..	..	..	..	..	..	Unspecified			

Table B-XII

TABLE B-XII—SAMPLE HOUSEHOLDS ENGAGED IN CULTIVATION ONLY CLASSIFIED BY SIZE OF LAND CULTIVATED AND NUMBER OF FAMILY WORKERS AND HIRED WORKERS IN RURAL AND URBAN AREAS SEPARATELY—*contd.*

(*Based on* 20% *sample*)

Size of land (class ranges in acres)	Total of Cultivating Households				Cultivating Households according to number of persons engaged in Cultivation								
					1 person			2 persons				3—5	
	Households	Family Worker		Hired Worker	Households	Family Worker		Households	Family Worker		Hired Worker	Households	Family Worker
		Males	Females			Males	Females		Males	Females			Males
1	2	3	4	5	6	7	8	9	10	11	12	13	14
													Rusera Anchal—
All Sizes	2,958	4,106	741	6,959	1,203	1,187	16	725	971	250	229	620	1,324
Less than 1	1,241	1,374	311	361	715	705	10	243	339	134	13	126	264
1.0—2.4	696	982	202	774	316	312	4	206	271	76	65	129	321
2.5—4.9	487	784	134	1,523	133	131	2	163	231	31	64	147	319
5.0—7.4	197	358	63	878	23	23	..	58	65	8	43	87	183
7.5—9.9	100	182	10	1,119	6	6	..	21	24	1	17	48	94
10.0—12.4	62	113	8	651	5	5	..	11	13	..	9	9	17
12.5—14.9	23	34	4	159	..	..	..	7	6	..	8	7	12
15.0—29.9	119	218	9	1,156	4	4	..	13	18	..	8	58	96
30.0—49.9	26	49	..	221	1	1	..	3	4	..	2	8	16
50 +	6	10	..	116	..	..	..	..	..	..	..	..	..
Unspecified	1	2	..	1	..	..	..	..	..	..	..	1	2
													Hasanpur Anchal—
All Sizes	3,126	4,319	862	1,239	1,322	1,290	32	857	1,233	344	137	688	1,505
Less than 1	1,133	1,225	269	20	666	647	19	238	325	148	3	99	238
1.0—2.4	734	999	225	58	350	338	12	230	334	108	18	129	311
2.5—4.9	620	970	224	166	198	197	1	227	347	65	42	176	389
5.0—7.4	207	352	63	89	49	49	..	73	108	10	28	73	163
7.5—9.9	139	240	34	244	23	23	..	43	64	1	21	60	111
10.0—12.4	62	123	13	59	13	13	..	10	13	3	4	34	73
12.5—14.9	54	95	7	65	6	6	..	14	16	4	8	27	54
15.0—29.9	121	220	22	280	9	9	..	16	18	4	10	69	135
30.0—49.9	35	52	3	161	5	5	..	4	5	1	2	14	23
50+	21	43	2	97	3	3	..	2	3	..	1	7	8
Unspecified	..	..	..	..	..	..	..	..	..	..	..	..	..
													Singhia Anchal—
All Sizes	1,627	2,211	542	602	661	648	13	462	623	174	127	316	688
Less than 1	471	488	135	67	241	236	5	106	143	64	5	39	88
1.0—2.4	437	551	172	59	208	203	5	134	187	68	13	65	133
2.5—4.9	342	516	139	128	124	121	3	116	161	30	41	73	166
5.0—7.4	155	274	43	110	35	35	..	57	58	7	49	53	134
7.5—9.9	67	108	18	48	14	14	..	18	26	1	9	28	52
10.0—12.4	49	81	5	43	10	10	..	12	19	1	4	22	48
12.5—14.9	14	32	11	29	1	1	..	2	2	1	1	5	11
15.0—29.9	76	126	18	94	22	22	..	15	23	2	5	28	50
30.0—49.9	12	28	1	19	4	4	..	2	4	..	..	2	3
50+	4	7	..	5	2	2	..	..	..	..	..	1	3
Unspecified	..	..	..	..	..	..	..	..	..	..	..	..	..
													Kusheshwar Asthan Anchal—
All Sizes	2,384	3,405	966	623	941	924	17	731	1,005	371	86	532	1,185
Less than 1	724	829	255	29	386	379	7	209	276	140	2	74	151
1.0—2.4	668	867	276	55	334	326	8	192	261	110	13	113	246
2.5—4.9	541	870	247	72	163	161	2	203	295	83	28	145	338
5.0—7.4	199	348	110	62	39	39	..	70	93	29	18	77	185
7.5—9.9	81	145	32	63	9	9	..	22	36	3	5	41	84
10.0—12.4	52	99	21	51	5	5	..	15	19	4	7	27	65
12.5—14.9	25	59	9	25	1	1	..	7	9	1	4	13	35
15.0—29.9	65	134	13	134	3	3	..	11	14	1	7	32	61
30.0—49.9	19	38	3	62	1	1	..	1	1	..	1	10	20
50+	10	16	..	70	..	..	..	1	1	..	1	..	..
Unspecified	..	..	..	..	..	..	..	..	..	..	..	..	..

Table B-XII

Size of land (class ranges in acres)	Cultivating Households according to number of persons engaged in Cultivation													
	persons		6—10 persons				More than 10 persons				Unspecified			
	Worker	Hired Worker	Households	Family Worker		Hired Worker	Households	Family Worker		Hired Worker	Households	Family Worker		Hired Worker
	Females			Males	Females			Males	Females			Males	Females	
1	15	16	17	18	19	20	21	22	23	24	25	26	27	28
Rural														
All Sizes	320	1,097	137	345	128	617	113	279	27	5,010	160	..	..	6
Less than 1	129	144	13	40	34	31	8	26	4	172	136	..	..	1
1.0—2.4	94	143	16	36	25	81	15	42	3	484	14	..	..	1
2.5—4.9	63	331	21	64	30	60	18	39	8	1,067	5	..	..	1
5.0—7.4	27	211	14	44	21	37	13	43	7	587	2	..	..	..
7.5—9.9	1	70	9	19	6	42	16	39	2	990	..	..	..	..
10.0—12.4	..	14	28	62	8	160	8	16	..	468	1	..	..	..
12.5—14.9	..	14	4	7	3	22	5	9	1	115	..	..	..	..
15.0—29.9	6	155	23	52	1	144	20	48	2	849	1	..	..	..
30.0—49.9	..	14	7	16	..	27	7	12	..	178	..	..	..	..
50 +	..	..	2	5	..	13	3	5	..	100	1	..	..	3
Unspecified	..	1	..	..	..	..	..	..	..	..	..	..	..	..
Rural														
All Sizes	419	531	69	223	65	194	20	68	2	371	170	..	..	6
Less than 1	92	10	4	15	10	4	..	..	..	..	126	..	..	3
1.0—2.4	103	24	2	6	2	6	1	10	..	10	22	..	..	..
2.5—4.9	140	67	8	30	18	6	1	7	..	50	10	..	..	1
5.0—7.4	39	58	7	32	14	3	..	..	..	..	5	..	..	..
7.5—9.9	22	120	10	30	11	27	1	12	..	75	2	..	..	1
10.0—12.4	7	45	5	24	3	10	..	..	..	..	..	..	..	..
12.5—14.9	3	42	5	19	..	14	..	..	..	..	2	..	..	1
15.0—29.9	11	113	19	47	7	76	6	11	..	81	2	..	..	..
30.0—49.9	2	33	5	10	..	26	6	9	..	100	1	..	..	..
50 +	..	19	4	10	..	22	5	19	2	55	..	..	..	..
Unspecified	..	..	..	..	..	..	..	..	..	..	..	..	..	..
Rural														
All Sizes	244	196	43	148	73	82	20	104	38	196	125	..	..	1
Less than 1	49	5	1	4	4	..	4	17	13	57	80	..	..	..
1.0—2.4	84	6	3	9	10	..	3	19	5	39	24	..	..	1
2.5—4.9	68	21	9	47	24	..	7	21	14	66	13	..	..	..
5.0—7.4	24	35	6	18	12	10	2	29	..	16	2	..	..	..
7.5—9.9	11	30	3	11	..	9	1	5	6	..	3	..	..	..
10.0—12.4	1	34	2	4	3	5	..	..	..	..	3	..	..	..
12.5—14.9	2	8	6	18	8	20	..	..	..	..	..	..	..	..
15.0—29.9	4	53	10	30	12	26	1	1	..	10	..	..	..	..
30.0—49.9	1	4	2	5	..	7	2	12	..	8	..	..	..	..
50 +	..	..	1	2	..	5	..	..	..	..	..	..	..	..
Unspecified	..	..	..	..	..	..	..	..	..	..	..	..	..	..
Rural														
All Sizes	459	240	77	258	109	188	9	33	10	100	94	..	..	9
Less than 1	96	12	4	17	12	..	1	6	..	15	50	..	..	..
1.0—2.4	136	10	5	16	12	11	2	18	10	20	22	..	..	1
2.5—4.9	130	28	17	76	32	15	..	..	..	..	13	..	..	1
5.0—7.4	55	33	9	31	26	9	..	..	..	..	4	..	..	2
7.5—9.9	19	42	7	16	10	16	..	..	..	..	2	..	..	..
10.0—12.4	12	29	3	9	5	4	1	1	..	11	1	..	..	..
12.5—14.9	5	12	4	14	3	9	..	..	..	..	..	..	..	..
15.0—29.9	5	55	17	52	7	65	1	4	..	7	1	..	..	..
30.0—49.9	1	19	5	13	2	22	2	3	..	20	..	..	..	..
50 +	..	..	6	14	..	37	2	1	..	27	1	..	..	5
Unspecified	..	..	..	..	..	..	..	..	..	..	..	..	..	..

TABLE B-XII—SAMPLE HOUSEHOLDS ENGAGED IN CULTIVATION ONLY CLASSIFIED BY SIZE OF LAND CULTIVATED AND NUMBER OF FAMILY WORKERS AND HIRED WORKERS IN RURAL AND URBAN AREAS SEPARATELY—*contd.*

(*Based on 20% samples*)

Size of land (class ranges in acres)	Total of Cultivating Households				Cultivating Households according to number of persons engaged in Cultivation								
					1 person			2 persons				3—5 persons	
	Households	Family Worker		Hired Worker	Households	Family Worker		Households	Family Worker		Hired Worker	Households	Family Worker
		Males	Females			Males	Females		Males	Females			Males
1	2	3	4	5	6	7	8	9	10	11	12	13	14
Warisnagar Anchal—													
All Sizes	3,016	4,136	810	1,564	1,246	1,221	25	787	1,114	277	183	708	1,487
Less than 1	1,074	1,152	257	25	665	649	16	199	278	109	11	86	200
1.0—2.4	781	1,036	257	152	343	336	7	264	369	120	39	152	315
2.5—4.9	543	833	174	274	166	165	1	182	265	40	59	167	363
5.0—7.4	248	444	50	222	45	44	1	74	110	3	35	110	238
7.5—9.9	113	205	20	193	7	7	..	27	34	..	20	69	149
10.0—12.4	80	135	25	126	7	7	..	17	23	2	9	46	81
12.5—14.9	36	72	5	88	4	4	..	8	11	..	5	16	31
15.0—29.9	98	186	16	267	6	6	..	8	10	2	4	51	90
30.0—49.9	26	44	1	130	2	2	..	4	6	1	1	8	16
50+	16	27	5	87	1	1	..	3	6	..	..	3	4
Unspecified	1	2	..	..	..	..	..	1	2	..	..	..	..
Kalyanpur Anchal—													
All Sizes	2,997	3,942	951	2,352	1,230	1,177	53	714	870	311	247	689	1,434
Less than 1	1,412	1,477	376	92	803	766	37	277	351	173	30	124	276
1.0—2.4	626	833	247	261	261	250	11	206	241	86	85	124	277
2.5—4.9	440	694	180	638	109	106	3	158	192	41	83	142	308
5.0—7.4	193	334	65	382	37	35	2	42	52	6	26	98	201
7.5—9.9	94	149	25	184	8	8	..	13	12	1	13	61	119
10.0—12.4	78	153	19	175	5	5	..	7	10	1	3	55	110
12.5—14.9	30	61	5	108	2	2	..	4	4	..	4	19	28
15.0—29.9	94	188	21	365	3	3	..	5	6	2	2	55	98
30.0—49.9	24	44	11	104	2	2	..	1	1	..	1	8	13
50+	5	8	1	43	..	..	..	..	..	..	..	3	4
Unspecified	1	1	1	..	..	..	..	1	1	1	..	..	..
Dalsinghsarai Anchal—													
All Sizes	2,792	3,761	828	929	1,181	1,130	51	767	1,069	312	153	567	1,331
Less than 1	1,323	1,409	451	61	688	646	42	310	397	204	19	150	318
1.0—2.4	613	865	197	122	285	277	8	189	283	72	23	116	281
2.5—4.9	408	658	107	156	120	119	1	142	218	25	41	122	295
5.0—7.4	165	305	40	82	42	42	..	53	71	7	28	57	162
7.5—9.9	91	168	15	126	20	20	..	29	44	2	12	34	85
10.0—12.4	45	79	6	62	4	4	..	14	17	..	11	23	50
12.5—14.9	18	40	1	15	2	2	..	5	7	1	2	11	31
15.0—29.9	83	140	8	94	14	14	..	19	24	1	13	42	89
30.0—49.9	29	52	3	93	5	5	..	3	4	..	2	9	14
50 +	16	44	..	117	1	1	..	2	3	..	1	3	6
Unspecified	1	1	..	1	..	..	..	1	1	..	1	..	..
Bibhutpur Anchal—													
All Sizes	3,167	4,277	1,027	1,052	1,295	1,250	45	841	1,167	339	176	697	1,526
Less than 1	1,384	1,453	367	34	784	752	32	298	397	185	14	113	263
1.0—2.4	695	924	287	80	285	274	11	224	316	99	33	152	310
2.5—4.9	584	928	234	192	164	164	..	209	300	44	74	186	412
5.0—7.4	179	338	72	105	32	30	2	53	75	6	25	83	199
7.5—9.9	116	234	34	114	7	7	..	29	42	3	13	67	156
10.0—12.4	56	110	5	73	7	7	..	14	17	1	10	24	45
12.5—14.9	34	65	12	55	5	5	..	6	10	..	2	16	32
15.0—29.9	84	165	10	245	8	8	..	6	8	..	4	47	93
30.0—49.9	24	41	1	89	2	2	..	1	1	1	..	8	15
50+	9	15	2	64	1	1	..	..	..	..	..	1	1
Unspecified	2	4	3	1	..	..	..	1	1	..	1	..	..

Size of land (class ranges in acres)	2 persons				6—10 persons					More than 10 persons				Unspecified persons			
	Hired Worker	Households	Family Worker			Hired Worker	Households	Family Worker			Hired Worker	Households	Family Worker		Hired Worker
			Males	Females				Males	Females				Males	Females	
1	15	16	17	18	19	20	21	22	23	24	25	26	27	28	
Rural															**All Sizes**
397	**625**	**99**	**249**	**97**	**337**	**33**	**65**	**14**	**415**	**143**	..	..	**4**	Less than 1
104	7	9	25	28	5	..	..	..	..	115	..	..	2	1.0—2.4
121	70	4	12	9	7	3	4	..	35	15	..	..	1	2.5—4.9
110	111	16	35	21	48	4	5	2	55	8	..	..	1	5 0—7.4
29	116	17	50	16	51	1	2	1	20	1	..	..	..	7.5—9.9
12	93	4	9	8	11	4	6	..	69	2	..	..	..	10.0—12.4
15	67	8	22	8	30	2	2	..	20	..	..	..	..	12.5—14.9
..	30	6	20	5	19	2	6	..	34	..	..	..	..	15.0—29.9
5	102	24	58	1	103	7	22	8	58	2	..	..	..	30.0—49.9
..	21	6	9	..	39	6	11	..	69	..	..	..	..	50 +
1	8	5	9	1	24	4	7	3	55	..	..	..	..	Unspecified
..	..	..	..	..	..	..	..	..	..	..	..	..	..	
Rural															**All Sizes**
397	**888**	**89**	**229**	**93**	**337**	**48**	**232**	**97**	**863**	**227**	..	..	**17**	Less than 1
125	41	9	34	23	..	3	50	18	10	196	..	..	11	1.0—2.4
116	81	7	24	12	10	9	41	22	80	19	..	..	5	2.5—4.9
82	168	13	39	33	17	12	49	21	370	6	..	..	..	5.0—7.4
35	146	6	17	6	15	7	29	16	195	3	..	..	..	7.5—9.9
23	110	10	10	1	61	..	..	..	..	2	..	..	..	10.0—12.4
9	110	8	23	9	31	2	5	..	30	1	..	..	1	12.5—14.9
..	62	1	2	..	5	4	25	5	37	..	..	..	..	15.0—29.9
6	141	24	57	6	139	7	24	7	83	..	..	..	..	30.0—49.9
1	21	11	23	3	59	2	5	7	23	..	..	..	..	50 +
..	8	..	..	..	..	2	4	1	35	..	..	..	..	Unspecified
..	..	..	..	..	..	..	..	..	..	..	..	..	..	
Rural															**All Sizes**
396	**288**	**50**	**153**	**68**	**117**	**24**	**78**	**1**	**367**	**203**	..	..	**4**	Less than 1
182	14	9	32	23	4	1	16	..	22	165	..	..	2	1.0—2.4
107	17	5	16	10	6	3	8	..	75	15	..	..	1	2.5—4.9
70	47	6	20	11	7	4	6	..	60	14	..	..	1	5.0—7.4
20	38	7	28	12	6	1	2	1	10	5	..	..	..	7.5—9.9
4	35	4	11	9	7	4	8	..	72	..	..	..	..	10.0—12.4
6	27	3	6	..	15	1	2	..	9	..	..	..	..	12.5—14.9
..	13	..	..	..	..	..	..	..	..	..	..	..	..	15.0—29.9
7	59	5	13	..	22	..	..	..	..	3	..	..	..	30.0—49.9
..	29	8	18	3	39	3	11	..	23	1	..	..	..	50 +
..	9	3	9	..	11	7	25	..	96	..	..	..	..	Unspecified
..	..	..	..	..	..	..	..	..	..	..	..	..	..	
Rural															**All Sizes**
520	**469**	**92**	**289**	**97**	**260**	**14**	**45**	**26**	**136**	**228**	..	..	**11**	Less than 1
131	10	9	41	19	7	..	..	..	..	180	..	..	3	1.0—2.4
163	43	5	24	14	1	..	..	..	..	29	..	..	3	2.5—4.9
151	96	13	38	28	18	2	14	11	..	10	..	..	4	5.0—7.4
41	63	6	22	10	7	3	12	13	10	2	..	..	..	7.5—9.9
22	78	9	29	9	23	..	..	..	..	4	..	..	..	10 0—12.4
2	44	9	41	2	18	..	..	..	..	2	..	..	1	12.5—14.9
6	26	6	17	6	17	1	1	..	10	..	..	..	..	15.0—29.9
4	90	19	47	6	91	4	9	..	60	..	..	..	..	30.0—49.9
..	16	12	21	..	63	1	2	..	10	..	..	..	..	50 +
..	3	3	6	..	15	3	7	2	46	1	..	..	..	Unspecified
..	..	1	3	3	..	..	..	..	..	..	..	..	..	

TABLE B-XII—SAMPLE HOUSEHOLDS ENGAGED IN CULTIVATION ONLY CLASSIFIED BY SIZE OF LAND CULTIVATED AND NUMBER OF FAMILY WORKERS AND HIRED WORKERS IN RURAL AND URBAN AREAS SEPARATELY—*contd.*

(Based on 20% sample)

Size of land (class ranges in acres)	Total of Cultivating Households: Households	Total: Family Worker: Males	Total: Family Worker: Females	Total: Hired Worker	Cultivating Households according to number of persons engaged in Cultivation: 1 person: Households	1 person: Family Worker: Males	1 person: Family Worker: Females	2 persons: Households	2 persons: Family Worker: Males	2 persons: Family Worker: Females	2 persons: Hired Worker	3—5 persons: Households	3—5 persons: Family Worker: Males
1	2	3	4	5	6	7	8	9	10	11	12	13	14
Patori Anchal—													
All Sizes	1,981	3,234	436	2,643	773	766	7	576	905	111	136	439	1,210
Less than 1	697	850	145	173	389	385	4	173	269	63	14	59	158
1.0—2.4	501	794	91	579	213	210	3	152	240	26	38	104	287
2.5—4.9	394	767	92	455	111	111	..	128	212	14	30	128	374
5.0—7.4	151	308	42	641	28	28	..	56	90	4	18	49	133
7.5—9.9	88	174	26	212	20	20	..	30	46	1	13	32	79
10.0—12.4	58	147	16	293	5	5	..	17	24	..	10	23	69
12.5—14.9	18	34	2	154	1	1	..	4	3	2	3	10	24
15.0—29.9	52	109	20	84	5	5	..	10	11	1	8	27	69
30.0—49.9	18	46	2	44	..	..	..	5	9	..	1	6	16
50+	4	5	..	8	1	1	..	1	1	..	1	1	1
Unspecified	..	..	..	..	..	..	..	..	..	..	..	..	..
Mohiuddinagar Anchal—													
All Sizes	1,584	2,308	442	1,274	532	518	14	386	569	114	89	418	977
Less than 1	507	520	180	25	193	185	8	131	181	71	10	63	129
1.0—2.4	393	538	107	78	175	172	3	97	153	30	11	86	200
2.5—4.9	285	485	72	323	86	85	1	72	112	8	24	103	261
5.0—7.4	154	283	34	187	33	32	1	40	64	4	12	60	152
7.5—9.9	56	103	17	81	11	11	..	10	15	1	4	24	51
10.0—12.4	60	119	7	92	13	13	..	15	20	..	10	25	65
12.5—14.9	26	65	8	56	3	3	..	5	7	..	3	10	25
15.0—29.9	77	134	15	304	18	17	1	12	11	..	13	38	73
30.0—49.9	15	30	..	76	..	..	..	2	2	..	2	5	8
50+	11	31	2	52	..	..	..	2	4	..	..	4	13
Unspecified	..	..	..	..	..	..	..	..	..	..	..	..	..
BHAGALPUR DIVISION—													
All Sizes	281,451	424,989	190,757	216,343	68,875	67,325	1,551	87,215	109,475	49,430	15,525	95,697	189,821
Less than 1	38,997	40,172	16,825	2,163	17,788	17,234	554	10,630	12,385	8,278	597	4,892	9,423
1.0—2.4	68,673	90,521	47,614	12,743	21,662	21,139	523	26,106	30,944	18,449	2,819	17,611	33,706
2.5—4.9	74,788	113,188	58,444	31,215	16,701	16,397	304	26,397	33,362	14,821	4,611	27,343	53,273
5.0—7.4	42,121	71,062	32,342	33,982	7,251	7,157	94	12,762	17,102	5,086	3,336	18,313	37,205
7.5—9.9	18,056	33,461	13,283	21,918	2,207	2,173	34	4,775	6,617	1,348	1,585	8,738	18,400
10.0—12.4	12,509	23,928	8,557	20,313	1,330	1,318	12	2,829	3,870	695	1,093	6,246	13,020
12.5—14.9	6,059	12,076	3,978	13,546	523	516	7	1,124	1,580	247	431	3,183	6,650
15.0—29.9	14,670	29,310	7,776	46,338	1,043	1,026	17	2,093	2,898	404	884	7,333	14,370
30.0—49.9	3,795	7,526	1,345	22,066	245	242	3	338	483	60	133	1,555	2,868
50+	1,677	3,562	525	12,033	99	97	2	126	191	29	32	457	843
Unspecified	106	183	68	26	27	26	1	30	43	13	4	26	63
MONGHYR DISTRICT—													
All Sizes	65,350	97,280	30,187	29,003	22,557	22,054	503	19,237	25,912	8,610	3,952	18,403	39,095
Less than 1	14,323	15,280	4,343	472	8,528	8,284	244	3,194	4,067	2,153	168	1,322	2,686
1.0—2.4	16,622	21,872	7,744	1,922	7,138	6,991	147	5,728	7,520	3,173	763	3,214	6,655
2.5—4.9	15,086	23,436	8,336	4,083	4,175	4,106	69	5,443	7,456	2,193	1,237	4,851	10,354
5.0—7.4	7,780	13,645	4,456	4,323	1,468	1,446	22	2,482	3,445	690	829	3,320	7,353
7.5—9.9	3,466	6,619	1,889	2,587	455	448	7	960	1,389	178	353	1,725	3,795
10.0—12.4	2,517	4,953	1,288	2,516	331	324	7	601	848	113	241	1,277	2,789
12.5—14.9	1,197	2,418	575	1,636	125	124	1	232	319	327	113	653	1,400
15.0—29.9	3,036	6,299	1,188	5,958	235	229	6	487	698	63	213	1,540	3,103
30.0—49.9	892	1,802	244	3,022	65	65	..	76	113	9	30	391	744
50+	419	942	119	2,482	32	32	..	30	52	4	4	108	212
Unspecified	12	14	5	2	5	5	..	4	5	2	1	2	4

Size of land (class ranges in acres)	2 persons: Family Worker: Females	2 persons: Hired Worker	6—10 persons: Households	6—10 persons: Family Worker: Males	6—10 persons: Family Worker: Females	6—10 persons: Hired Worker	More than 10 persons: Households	More than 10 persons: Family Worker: Males	More than 10 persons: Family Worker: Females	More than 10 persons: Hired Worker	Unspecified: Households	Unspecified: Family Worker: Males	Unspecified: Family Worker: Females	Unspecified: Hired Worker
1	15	16	17	18	19	20	21	22	23	24	25	26	27	27
Rural														
All Sizes	168	240	56	202	101	133	46	151	49	2,132	91	..	..	2
Less than 1	53	13	7	27	23	..	8	11	2	146	61	..	..	..
1.0—2.4	38	29	5	25	12	..	12	32	12	511	15	..	..	1
2.5—4.9	38	61	10	28	20	34	8	42	20	330	9	..	..	..
5.0—7.4	14	33	10	42	19	25	5	15	5	565	3	..	..	..
7.5—9.9	13	30	4	21	12	4	2	8	..	165	..	..	..	..
10.0—12.4	10	16	5	24	1	7	6	25	5	260	2	..	..	..
12.5—14.9	..	16	2	5	..	10	1	1	..	125	..	..	..	..
15.0—29.9	2	34	6	12	12	21	3	12	5	20	1	..	..	1
30.0—49.9	..	6	6	16	2	27	1	5	..	10	..	..	..	..
50+	..	2	1	2	..	5	..	..	..	..	..	..	..	..
Unspecified	..	..	..	..	..	..	..	..	..	..	..	..	..	..
Rural														
All Sizes	240	318	59	175	61	170	26	69	13	685	163	..	..	12
Less than 1	83	11	5	17	14	..	1	8	4	..	114	..	..	4
1.0—2.4	71	40	2	10	3	2	1	3	..	20	32	..	..	5
2.5—4.9	50	69	7	13	13	24	7	14	..	203	10	..	..	3
5.0—7.4	12	53	13	31	16	37	3	4	1	85	5	..	..	..
7.5—9.9	11	24	7	23	3	18	2	3	2	35	2	..	..	..
10.0—12.4	6	27	5	15	1	18	2	6	..	37	..	..	..	..
12.5—14.9	1	12	6	23	1	19	2	7	6	22	..	..	..	..
15.0—29.9	4	71	5	20	10	9	4	13	..	211	..	..	..	..
30.0—49.9	..	9	7	19	..	33	1	1	..	32	..	..	..	..
50+	2	2	2	4	..	10	3	10	..	40	..	..	..	..
Unspecified	..	..	..	..	..	..	..	..	..	..	..	..	..	..
ALL RURAL AREAS														
All Sizes	103,880	56,743	16,835	48,212	31,720	37,053	4,314	10,156	4,176	106,357	8,514	..	..	665
Less than 1	7,054	620	332	1,069	908	242	35	61	31	549	5,320	..	..	155
1.0—2.4	24,765	3,618	1,373	4,267	3,639	1,271	241	465	238	4,804	1,680	..	..	231
2.5—4.9	35,209	9,845	2,955	9,014	7,493	3,414	599	1,142	617	13,220	793	..	..	125
5.0—7.4	19,983	10,362	2,864	8,332	6,629	4,303	598	1,266	550	15,908	333	..	..	73
7.5—9.9	7,537	6,786	1,829	5,426	3,945	3,436	383	845	419	10,082	124	..	..	29
10.0—12.4	4,292	6,281	1,658	4,823	3,135	3,681	361	897	423	9,241	85	..	..	17
12.5—14.9	1,777	3,765	986	2,778	1,687	2,528	203	552	260	6,816	35	..	..	6
15.0—29.9	2,783	11,412	3,137	8,471	3,522	10,492	971	2,545	1,050	23,531	93	..	..	19
30.0—49.9	338	3,144	1,127	2,691	572	4,896	496	1,242	372	13,889	34	..	..	4
50+	113	904	562	1,291	165	2,785	426	1,140	216	8,307	7	..	..	5
Unspecified	29	6	12	50	25	5	1	1	..	10	10	..	..	1
ALL RURAL AREAS														
All Sizes	15,917	11,188	2,841	8,833	4,522	6,341	488	1,386	635	7,312	1,824	..	..	210
Less than 1	1,724	128	71	235	220	24	7	8	2	89	1,201	..	..	63
1.0—2.4	3,851	554	193	647	530	128	32	59	43	400	327	..	..	77
2.5—4.9	4,973	1,751	422	1,418	1,014	449	36	102	87	610	159	..	..	36
5.0—7.4	2,770	1,900	402	1,285	897	472	48	116	77	1,109	60	..	..	13
7.5—9.9	1,120	1,406	263	896	528	330	37	91	56	493	26	..	..	5
10.0—12.4	646	1,340	259	880	446	486	34	112	76	445	15	..	..	4
12.5—14.9	280	792	157	491	221	371	22	84	41	358	8	..	..	2
15.0—29.9	448	2,348	655	1,973	513	2,160	102	296	158	1,234	17	..	..	3
30.0—49.9	77	768	274	663	117	1,213	80	217	41	1,008	6	..	..	3
50+	25	201	145	345	36	708	100	301	54	1,566	4	..	..	3
Unspecified	3	..	..	..	..	..	..	..	..	..	1	..	..	1

Table B-XII

TABLE B-XII—SAMPLE HOUSEHOLDS ENGAGED IN CULTIVATION ONLY CLASSIFIED BY SIZE OF LAND CULTIVATED AND NUMBER OF FAMILY WORKERS AND HIRED WORKERS IN RURAL AND URBAN AREAS SEPARATELY—*contd.*

(*Based on* 20% *sample*)

Size of land class ranges (in acres)	Total of Cultivating Households: Households	Family Worker: Males	Family Worker: Females	Hired Worker	Cultivating Households according to number of persons engaged in Cultivation — 1 person: Households	1 person: Family Worker: Males	1 person: Family Worker: Females	2 persons: Households	2 persons: Family Worker: Males	2 persons: Family Worker: Females	2 persons: Hired Worker	3—5: Households	3—5: Family Worker: Males
1	2	3	4	5	6	7	8	9	10	11	12	13	14
												Monghyr Anchal—	
All Sizes	1,004	1,499	218	472	411	408	3	286	413	77	82	248	552
Less than 1	184	190	22	11	139	136	3	23	29	10	7	10	25
1.0—2.4	259	325	64	20	147	147	..	87	125	37	12	23	50
2.5—4.9	246	370	58	68	84	84	..	102	147	25	32	53	133
5.0—7.4	119	224	48	58	23	23	..	33	54	4	8	55	119
7.5—9.9	54	99	17	37	5	5	..	20	30	1	9	26	56
10.0—12.4	34	73	2	36	6	6	..	5	6	..	4	18	42
12.5—14.9	24	54	6	26	4	4	..	3	4	..	2	13	31
15.0—29.9	58	115	..	107	2	2	..	12	16	..	8	37	74
30.0—49.9	14	28	..	66	1	1	..	..	..	..	..	6	11
50+	12	21	1	43	..	..	..	1	2	..	..	7	11
Unspecified	..	..	..	..	..	..	..	..	..	..	..	..	..
												Dharhara Anchal—	
All Sizes	863	1,143	301	258	351	341	10	277	366	136	52	181	367
Less than 1	171	167	49	3	102	99	3	40	47	32	1	11	21
1.0—2.4	246	300	95	19	120	116	4	80	97	52	11	40	87
2.5—4.9	195	260	92	34	70	68	2	76	101	32	19	42	79
5.0—7.4	123	177	33	36	39	38	1	50	74	16	10	29	54
7.5—9.9	32	54	5	10	9	9	..	15	24	2	4	8	21
10.0—12.4	23	40	5	18	3	3	..	6	7	2	3	13	30
12.5—14.9	18	38	7	12	3	3	..	4	8	..	..	10	22
15.0—29.9	35	76	15	72	3	3	..	1	2	..	..	20	40
30.0—49.9	15	22	..	26	2	2	..	5	6	..	4	6	9
50 +	5	9	..	28	..	..	..	..	..	..	..	2	4
Unspecified	..	..	..	..	..	..	..	..	..	..	..	..	..
												Jamalpur Anchal—	
All Sizes	1,124	1,492	233	318	521	506	15	307	448	96	70	201	479
Less than 1	207	179	34	5	130	123	7	29	37	17	4	10	19
1.0—2.4	318	367	54	22	186	184	2	81	115	29	18	30	68
2.5—4.9	230	305	52	19	115	113	2	73	112	25	9	33	75
5.0—7.4	145	218	45	32	47	43	4	56	82	18	12	35	87
7.5—9.9	64	111	14	57	10	10	..	32	51	5	8	16	41
10.0—12.4	50	82	14	25	20	20	..	11	17	2	3	17	44
12.5—14.9	24	56	9	19	3	3	..	7	8	..	6	11	30
15.0—29.9	65	127	5	103	9	9	..	15	22	..	8	36	84
30.0—49.9	17	37	3	27	1	1	..	3	4	..	2	11	26
50+	4	10	3	9	..	..	..	..	..	..	..	2	5
Unspecified	..	..	..	..	..	..	..	..	..	..	..	..	..
												Surajgarha Anchal—	
All Sizes	1,918	2,754	1,085	991	568	553	15	574	729	332	87	593	1,147
Less than 1	370	360	129	18	204	197	7	82	95	62	7	31	51
1.0—2.4	434	563	263	61	157	152	5	149	184	99	15	106	190
2.5—4.9	442	658	304	115	111	110	1	161	209	94	19	154	305
5.0—7.4	275	441	177	100	54	53	1	100	133	53	14	103	206
7.5—9.9	124	220	78	68	16	16	..	43	54	15	17	55	123
10.0—12.4	85	158	58	54	11	10	1	20	26	6	8	47	93
12.5—14.9	31	64	25	67	5	5	..	4	6	..	2	15	35
15.0—29.9	99	179	46	228	8	8	..	10	13	3	4	58	99
30.0—49.9	40	71	4	183	1	1	..	3	5	..	1	21	39
50+	18	40	1	97	1	1	..	2	4	..	..	3	6
Unspecified	..	..	..	..	..	..	..	..	..	..	..	..	..

Table B-XII

OF LAND CULTIVATED AND NUMBER OF FAMILY WORKERS AND HIRED WORKERS IN AREAS SEPARATELY—*contd.*

20% *sample*)

TO NUMBER OF PERSONS ENGAGED IN CULTIVATION

Size of land (class ranges in acres)	1 persons: Worker Females	1 persons: Hired Worker	6—10 persons: Households	6—10 persons: Family Worker: Males	6—10 persons: Family Worker: Females	6—10 persons: Hired Worker	More than 10 persons: Households	More than 10 persons: Family Worker: Males	More than 10 persons: Family Worker: Females	More than 10 persons: Hired Worker	Unspecified: Households	Unspecified: Family Worker: Males	Unspecified: Family Worker: Females	Unspecified: Hired Worker
1	15	16	17	18	19	20	21	22	23	24	25	26	27	28
														Rural
All Sizes	110	221	39	122	28	125	2	4	..	35	18	..	..	9
Less than 1	9	..	..	..	..	..	..	..	..	..	12	..	..	4
1.0—2.4	24	7	1	3	3	..	..	..	..	..	1	..	..	1
2.5—4.9	31	16	4	6	2	18	..	..	..	..	3	..	..	2
5.0—7.4	32	40	7	28	12	9	..	..	..	..	1	..	..	1
7.5—9.9	10	22	3	8	6	6	..	..	..	..	..	..	..	..
10.0—12.4	2	18	5	19	..	14	..	..	..	..	..	..	..	..
12.5—14.9	1	15	4	15	5	9	..	..	..	..	..	..	..	..
15.0—29.9	..	70	5	22	..	17	1	1	..	11	1	..	..	1
30.0—49.9	..	14	6	13	..	28	1	3	..	24	..	..	..	..
50 +	1	19	4	8	..	24	..	..	..	..	..	..	..	..
Unspecified	..	..	..	..	..	..	..	..	..	..	..	..	..	..
														Rural
All Sizes	129	128	20	55	20	64	3	14	6	13	31	..	..	1
Less than 1	14	2	..	..	..	..	..	..	..	..	18	..	..	..
1.0—2.4	39	7	..	..	..	..	..	..	..	..	6	..	..	1
2.5—4.9	51	10	2	7	6	..	1	5	1	5	4	..	..	..
5.0—7.4	14	21	3	11	2	5	..	..	..	..	2	..	..	..
7.5—9.9	3	6	..	..	..	..	..	..	..	..	..	..	..	..
10.0—12.4	3	15	..	..	..	..	..	..	..	..	1	..	..	..
12.5—14.9	3	12	1	5	4	..	..	..	..	..	..	..	..	..
15.0—29.9	2	35	10	25	8	37	1	6	5	..	..	..	..	..
30.0—49.9	..	14	2	5	..	8	..	..	..	..	..	..	..	..
50 +	..	6	2	2	..	14	1	3	..	8	..	..	..	..
Unspecified	..	..	..	..	..	..	..	..	..	..	..	..	..	..
														Rural
All Sizes	105	106	12	44	17	25	9	15	..	113	74	..	..	4
Less than 1	10	1	..	..	..	..	..	..	..	..	38	..	..	..
1.0—2.4	23	4	..	..	..	..	..	..	..	..	21	..	..	..
2.5—4.9	25	7	1	5	..	1	..	..	..	..	8	..	..	2
5.0—7.4	23	13	2	6	..	6	..	..	..	..	5	..	..	1
7.5—9.9	5	6	1	2	4	..	4	7	..	42	1	..	..	1
10.0—12.4	12	6	..	..	..	..	1	1	..	17	1	..	..	..
12.5—14.9	2	5	3	15	7	5	..	..	..	..	..	..	..	..
15.0—29.9	4	41	1	5	1	..	4	7	..	54	..	..	..	..
30.0—49.9	1	17	2	6	2	8	..	..	..	..	..	..	..	..
50 +	..	4	2	5	3	5	..	..	..	..	..	..	..	..
Unspecified	..	..	..	..	..	..	..	..	..	..	..	..	..	..
														Rural
All Sizes	583	369	102	282	150	239	20	43	5	291	61	..	..	5
Less than 1	44	9	5	17	16	..	..	..	..	..	48	..	..	2
1.0—2.4	134	22	13	37	25	22	..	..	..	..	9	..	..	2
2.5—4.9	185	61	14	34	24	35	..	..	..	..	2	..	..	..
5.0—7.4	106	37	15	46	16	24	2	3	1	25	1	..	..	..
7.5—9.9	38	34	9	26	24	7	1	1	1	10	..	..	..	..
10.0—12.4	45	33	7	29	6	13	..	..	..	..	..	..	..	..
12.5—14.9	12	13	6	15	13	12	1	3	..	40	..	..	..	..
15.0—29.9	16	108	20	53	24	58	3	6	3	58	..	..	..	..
30.0—49.9	3	45	8	15	1	43	7	11	..	94	..	..	..	..
50+	..	7	5	10	1	25	6	19	..	64	1	..	..	1
Unspecified	..	..	..	..	..	..	..	..	..	..	..	..	..	..

Table B-XII

TABLE B-XII—SAMPLE HOUSEHOLDS ENGAGED IN CULTIVATION ONLY CLASSIFIED BY SIZE OF LAND CULTIVATED AND NUMBER OF FAMILY WORKERS AND HIRED WORKERS IN RURAL AND URBAN AREAS SEPARATELY—*contd.*

(Based on 20% sample)

Size of land (class ranges in acres)	Total of Cultivating Households: Households	Family Worker: Males	Family Worker: Females	Hired Worker	Cultivating Households according to number of persons engaged in Cultivation: 1 person: Households	1 person: Family Worker: Males	1 person: Family Worker: Females	2 persons: Households	2 persons: Family Worker: Males	2 persons: Family Worker: Females	2 persons: Hired Worker	3—5 persons: Households	3—5 persons: Family Worker: Males
1	2	3	4	5	6	7	8	9	10	11	12	13	14
Lakhisarai Anchal—													
All Sizes	**2,168**	**3,317**	**1,469**	**781**	**589**	**567**	**22**	**663**	**833**	**368**	**125**	**743**	**1,472**
Less than 1	399	443	193	6	214	202	12	97	122	69	3	60	107
1.0—2.4	650	869	417	41	233	227	6	243	304	154	28	151	289
2.5—4.9	505	769	379	93	109	105	4	190	229	112	39	187	374
5.0—7.4	252	467	206	132	21	21	..	79	107	25	26	131	280
7.5—9.9	92	191	85	64	4	4	..	17	22	3	9	58	120
10.0—12.4	104	226	82	115	5	5	..	18	23	3	10	63	134
12.5—14.9	42	87	36	45	2	2	..	4	5	..	3	27	53
15.0—29.9	93	201	56	161	1	1	..	13	18	2	6	57	102
30.0—49.9	24	48	15	89	..	..	..	2	3	..	1	7	10
50+	7	16	..	35	..	..	..	..	..	..	..	2	3
Unspecified	..	..	..	..	..	..	..	..	..	..	..	..	..
Barahiya Anchal—													
All Sizes	**1,164**	**2,047**	**211**	**452**	**388**	**381**	**7**	**333**	**524**	**50**	**92**	**366**	**927**
Less than 1	117	140	22	3	80	77	3	16	27	5	..	16	36
1.0—2.4	244	330	65	11	134	133	1	66	102	23	7	34	77
2.5—4.9	229	358	40	43	83	82	1	87	143	10	21	49	117
5.0—7.4	187	326	37	46	52	51	1	73	114	9	23	55	146
7.5—9.9	101	226	9	48	12	12	..	36	54	2	16	48	144
10.0—12.4	89	205	11	43	14	13	1	16	27	1	4	55	151
12.5—14.9	33	75	3	18	2	2	..	9	14	..	4	21	56
15.0—29.9	116	267	7	122	9	9	..	30	43	..	17	61	139
30.0—49.9	34	87	14	54	2	2	..	..	..	..	..	23	55
50+	14	33	3	64	..	..	..	..	..	..	..	4	6
Unspecified	..	..	..	..	..	..	..	..	..	..	..	..	..
Kharagpur Anchal—													
All Sizes	**1,970**	**2,681**	**933**	**1,221**	**549**	**536**	**13**	**647**	**780**	**334**	**180**	**600**	**1,113**
Less than 1	484	477	160	21	253	245	8	140	164	104	12	35	65
1.0—2.4	529	641	257	87	178	173	5	236	279	141	52	97	179
2.5—4.9	478	725	283	245	79	79	..	182	225	74	65	196	375
5.0—7.4	233	388	135	218	27	27	..	57	69	13	32	138	264
7.5—9.9	73	138	31	87	1	1	..	14	21	..	7	51	92
10.0—12.4	59	96	19	95	5	5	..	8	8	1	7	41	68
12.5—14.9	28	51	21	71	2	2	..	3	5	..	1	11	21
15.0—29.9	59	121	25	228	2	2	..	4	5	1	2	24	39
30.0—49.9	18	31	2	112	1	1	..	2	3	..	1	6	8
50+	9	13	..	57	1	1	..	1	1	..	1	1	2
Unspecified	..	..	..	..	..	..	..	..	..	..	..	..	..
Sangrampur Anchal—													
All Sizes	**1,345**	**1,895**	**730**	**937**	**362**	**355**	**7**	**442**	**498**	**267**	**119**	**439**	**81[illegible]**
Less than 1	375	398	165	6	200	196	4	120	129	107	4	36	67
1.0—2.4	347	456	215	48	106	105	1	155	180	93	37	81	15[illegible]
2.5—4.9	281	411	193	123	41	41	..	121	138	61	43	113	21[illegible]
5.0—7.4	145	253	100	131	8	7	1	33	36	4	26	94	181
7.5—9.9	77	144	31	116	3	3	..	10	11	2	7	56	10[illegible]
10.0—12.4	25	40	8	61	2	1	1	3	4	..	2	14	2[illegible]
12.5—14.9	23	42	7	67	1	1	..	..	..	..	..	15	2[illegible]
15.0—29.9	53	97	10	221	..	..	..	..	..	..	..	29	3[illegible]
30.0—49.9	9	24	1	57	..	..	..	..	..	..	..	1	[illegible]
50+	10	30	..	107	1	1	..	..	..	..	..	..	[illegible]
Unspecified	..	..	..	..	..	..	..	..	..	..	..	..	[illegible]

Table B-XII

Size of land (class ranges in acres)	3—5 persons: Hired Worker	6—10 persons: Households	6—10 persons: Family Worker: Males	6—10 persons: Family Worker: Females	6—10 persons: Hired Worker	More than 10 persons: Households	More than 10 persons: Family Worker: Males	More than 10 persons: Family Worker: Females	More than 10 persons: Hired Worker	Unspecified: Households	Unspecified: Family Worker: Males	Unspecified: Family Worker: Females	Unspecified: Hired Worker
1	15	16	17	18	19	20	21	22	23	24	25	26	27	28
Lakhisarai Anchal—														
All Sizes	**125**	**828**	**399**	**122**	**408**	**212**	**208**	**8**	**37**	**39**	**42**	**43**	..	..	**7**
Less than 1	3	99	1	4	12	13	..	..	..	..	..	24	..	..	2
1.0—2.4	28	216	10	11	42	36	..	1	7	5	..	11	..	..	3
2.5—4.9	39	234	50	14	61	29	3	..	..	..	..	5	..	..	1
5.0—7.4	26	140	60	18	58	40	20	1	1	1	25	2	..	..	1
7.5—9.9	9	54	44	13	45	28	11	..	..	..	..	..	..	..	..
10.0—12.4	10	38	77	16	52	28	28	2	12	13	..	..	..	..	..
12.5—14.9	3	22	34	8	27	14	8	..	..	..	..	1	..	..	..
15.0—29.9	27	22	102	20	71	19	47	2	9	13	6	..	..	..	..
30.0—49.9	7	3	15	14	29	5	72	1	6	7	1	..	..	..	..
50+	1	..	6	4	11	..	19	1	2	..	10	..	..	..	..
Unspecified	..	..	..	..	..	..	..	..	..	..	..	..	..	..	..
Barahiya Anchal—															
All Sizes	**50**	**92**	**366**	**927**	**120**	**233**	**50**	**198**	**32**	**101**	**3**	**17**	**2**	**20**	**24**
Less than 1	5	..	16	36	14	2	..	..	..	..	..	..	..	..	5
1.0—2.4	23	7	34	77	33	2	4	18	8	..	..	..	..	..	6
2.5—4.9	10	21	49	117	29	17	3	16	..	2	..	..	..	..	7
5.0—7.4	9	23	55	146	22	17	4	15	5	6	..	..	..	..	3
7.5—9.9	2	16	48	144	4	26	4	16	3	6	..	..	..	..	1
10.0—12.4	1	4	55	151	9	38	2	14	..	1	..	..	..	..	2
12.5—14.9	..	..	21	56	..	14	1	3	3	..	..	..	..	..	..
15.0—29.9	..	17	61	139	4	75	15	67	3	28	1	9	..	2	..
30.0—49.9	..	..	23	55	4	32	9	30	10	22	..	..	..	..	..
50+	..	..	4	6	1	10	8	19	..	36	2	8	2	18	..
Unspecified	..	..	..	..	..	..	..	..	..	..	..	..	..	..	..
Kharagpur Anchal—															
All Sizes	**180**	**600**	**1,113**	**465**	**540**	**87**	**222**	**118**	**278**	**13**	**30**	**3**	**212**	**74**	..
Less than 1	12	35	65	44	5	1	3	4	..	..	..	..	..	55	..
1.0—2.4	52	97	179	105	28	3	10	6	3	..	..	..	..	15	..
2.5—4.9	65	196	375	170	147	17	45	38	21	1	1	1	10	3	..
5.0—7.4	32	138	264	104	132	9	23	18	17	2	5	..	37	..	..
7.5—9.9	7	51	92	22	64	7	24	9	16	..	..	..	..	..	..
10.0—12.4	7	41	68	11	73	5	15	7	15	..	..	..	..	..	..
12.5—14.9	1	11	21	4	19	10	22	17	30	1	1	..	20	1	..
15.0—29.9	2	24	39	5	54	26	68	19	122	3	7	..	50	..	..
30.0—49.9	1	6	8	..	15	5	6	..	32	4	13	2	64	..	..
50+	1	1	2	..	3	4	6	..	22	2	3	..	31	..	..
Unspecified	..	..	..	..	..	..	..	..	..	..	..	..	..	..	..
Sangrampur Anchal—															
All Sizes	**119**	**439**	**81[illegible]**	**368**	**408**	**69**	**183**	**84**	**231**	**14**	**49**	**4**	**177**	**19**	..
Less than 1	4	36	67	47	2	2	6	7	..	..	..	..	..	17	..
1.0—2.4	37	81	15[illegible]	110	9	4	15	11	1	..	..	..	..	1	..
2.5—4.9	43	113	21[illegible]	115	75	6	19	17	5	..	..	..	..	..	..
5.0—7.4	26	94	181	68	96	9	29	27	8	..	..	..	..	1	..
7.5—9.9	7	56	10[illegible]	19	90	8	26	10	19	..	..	..	..	..	..
10.0—12.4	2	14	2[illegible]	4	30	6	12	3	29	..	..	..	..	..	..
12.5—14.9	..	15	2[illegible]	3	31	6	11	1	28	1	4	3	8	..	..
15.0—29.9	..	29	3[illegible]	2	72	21	49	8	105	3	9	..	44	..	..
30.0—49.9	..	1	[illegible]	..	3	4	10	..	19	4	13	1	35	..	..
50+	..	..	[illegible]	..	..	3	6	..	17	6	23	..	90	..	..
Unspecified	..	..	[illegible]	..	..	..	..	..	..	..	..	..	..	..	..

TABLE B-XII—SAMPLE HOUSEHOLDS ENGAGED IN CULTIVATION ONLY CLASSIFIED BY SIZE OF LAND CULTIVATED AND NUMBER OF FAMILY WORKERS AND HIRED WORKERS IN RURAL AND URBAN AREAS SEPARATELY—*contd.*

(*Based on 20% sample*)

Size of land (class ranges in acres)	Total of Cultivating Households				Cultivating Households according to number of persons engaged in Cultivation								
					1 person			2 persons				3—5 persons	
	Households	Family Worker		Hired Worker	Households	Family Worker		Households	Family Worker		Hired Worker	Households	Family Worker
		Males	Females			Males	Females		Males	Females			Males
1	2	3	4	5	6	7	8	9	10	11	12	13	14
Tarapur Anchal—													
All Sizes	1,101	1,579	650	841	278	273	5	332	376	170	118	395	704
Less than 1	330	364	134	25	193	189	4	87	97	66	11	42	74
1.0—2.4	246	324	160	65	57	56	1	114	133	68	27	73	131
2.5—4.9	261	418	188	175	25	25	..	92	104	31	49	123	229
5.0—7.4	128	210	89	146	3	3	..	30	31	4	25	83	146
7.5—9.9	47	89	30	78	..	..	..	7	9	..	5	30	58
10.0—12.4	23	41	11	57	..	..	..	2	2	1	1	15	20
12.5—14.9	19	34	10	51	..	..	..	..	..	..	..	11	15
15.0—29.9	35	67	15	141	..	..	..	..	..	..	..	13	21
30.0—49.9	9	15	1	53	..	..	..	..	..	..	..	4	6
50+	3	17	12	50	..	..	..	..	..	..	..	1	4
Unspecified	..	..	..	..	..	..	..	..	..	..	..	..	..
Sheikhpura Anchal—													
All Sizes	1,450	2,411	725	579	412	409	3	412	585	175	64	495	1,118
Less than 1	193	207	71	2	100	98	2	47	59	34	1	22	50
1.0—2.4	271	373	152	16	105	104	1	81	107	46	9	71	146
2.5—4.9	332	506	164	37	109	109	..	119	169	55	14	96	207
5.0—7.4	244	436	160	57	44	44	..	85	122	31	17	101	228
7.5—9.9	113	232	72	54	18	18	..	28	47	1	8	58	136
10.0—12.4	93	190	33	77	17	17	..	23	33	5	8	45	111
12.5—14.9	47	98	27	34	9	9	..	7	12	..	2	26	56
15.0—29.9	116	273	38	165	8	8	..	21	34	3	5	57	139
30.0—49.9	29	66	8	86	2	2	..	1	2	..	..	14	33
50+	12	30	..	51	..	..	..	..	..	..	..	5	12
Unspecified	..	..	..	..	..	..	..	..	..	..	..	..	..
Ariari Anchal—													
All Sizes	1,323	2,167	1,201	788	229	222	7	409	486	272	60	532	1,008
Less than 1	163	191	106	11	66	63	3	57	65	48	1	33	60
1.0—2.4	272	356	195	9	81	79	2	125	150	94	6	62	120
2.5—4.9	357	557	388	44	46	45	1	116	134	81	17	181	338
5.0—7.4	213	378	219	98	19	19	..	62	73	32	19	108	206
7.5—9.9	100	186	113	54	7	6	1	24	28	12	8	56	105
10.0—12.4	72	142	65	69	8	8	..	14	19	4	5	35	64
12.5—14.9	32	66	24	62	..	..	..	3	4	..	2	21	40
15.0—29.9	80	209	76	196	2	2	..	8	13	1	2	26	57
30.0—49.9	28	67	8	154	..	..	..	..	..	..	..	9	15
50+	6	15	7	91	..	..	..	..	..	..	..	1	3
Unspecified	..	..	..	..	..	..	..	..	..	..	..	..	..
Barbigha Anchal—													
All Sizes	1,246	1,997	402	1,215	307	305	2	300	376	98	126	463	964
Less than 1	270	267	62	7	162	160	2	49	63	34	1	21	44
1.0—2.4	251	317	110	68	89	89	..	78	97	38	21	61	119
2.5—4.9	269	471	103	148	42	42	..	101	130	22	50	113	262
5.0—7.4	193	357	65	200	13	13	..	53	59	2	45	114	234
7.5—9.9	80	187	27	119	1	1	..	8	11	1	4	54	113
10.0—12.4	69	149	15	152	..	..	..	7	10	..	4	46	93
12.5—14.9	30	58	11	75	..	..	..	3	5	..	1	19	34
15.0—29.9	67	146	9	260	..	..	..	1	1	1	..	32	57
30.0—49.9	10	29	..	86	..	..	..	..	..	..	..	3	8
50+	7	16	..	100	..	..	..	..	..	..	..	..	..
Unspecified	..	..	..	..	..	..	..	..	..	..	..	..	..

Size of land (class ranges in acres)	6—10 persons						More than 10 persons				Unspecified				Size of land (class ranges in acres)
	Worker	Hired Worker	Households	Family Worker		Hired Worker	Households	Family Worker		Hired Worker	Households	Family Worker		Hired Worker	
	Females			Males	Females			Males	Females			Males	Females		
1	15	16	17	18	19	20	21	22	23	24	25	26	27	28	1
Rural															
All Sizes	360	376	76	199	97	226	9	27	18	116	11	..	..	5	All Sizes
Less than 1	62	12	1	4	2	..	..	..	..	..	7	..	..	2	Less than 1
1.0—2.4	88	32	2	4	3	6	..	..	..	..	..	..	..	..	1.0—2.4
2.5—4.9	116	101	17	59	41	11	1	1	..	12	3	..	..	2	2.5—4.9
5.0—7.4	70	92	11	30	15	28	..	..	..	..	1	..	..	1	5.0—7.4
7.5—9.9	13	42	9	21	17	21	1	1	..	10	..	..	..	..	7.5—9.9
10.0—12.4	6	31	5	18	4	15	1	1	..	10	..	..	..	..	10.0—12.4
12.5—14.9	2	25	8	19	8	26	..	..	..	..	..	..	..	..	12.5—14.9
15.0—29.9	2	32	20	39	7	97	2	7	6	12	..	..	..	..	15.0—29.9
30.0—49.9	1	9	3	5	..	22	2	4	..	22	..	..	..	..	30.0—49.9
50+	..	..	..	..	..	..	2	13	12	50	..	..	..	..	50+
Unspecified	..	..	..	..	..	..	..	..	..	..	..	..	..	..	Unspecified
Rural															
All Sizes	442	268	84	285	100	191	5	14	5	48	42	..	..	8	All Sizes
Less than 1	35	1	..	..	..	..	..	..	..	..	24	..	..	..	Less than 1
1.0—2.4	92	4	4	16	13	..	..	..	..	..	10	..	..	3	1.0—2.4
2.5—4.9	106	14	5	21	3	7	..	..	..	..	3	..	..	2	2.5—4.9
5.0—7.4	106	33	11	42	23	6	..	..	..	..	3	..	..	1	5.0—7.4
7.5—9.9	46	40	9	31	25	6	..	..	..	..	..	..	..	..	7.5—9.9
10.0—12.4	18	61	7	29	10	8	..	..	..	..	1	..	..	..	10.0—12.4
12.5—14.9	13	32	4	15	9	..	1	6	5	..	..	..	..	..	12.5—14.9
15.0—29.9	21	56	30	92	14	104	..	..	..	..	..	..	..	..	15.0—29.9
30.0—49.9	5	17	8	23	3	29	3	6	..	38	1	..	..	2	30.0—49.9
50+	..	10	6	16	..	31	1	2	..	10	..	..	..	..	50+
Unspecified	..	..	..	..	..	..	..	..	..	..	..	..	..	..	Unspecified
Rural															
All Sizes	658	264	125	400	242	251	18	51	22	211	10	..	..	2	All Sizes
Less than 1	52	10	1	3	3	..	..	..	..	..	6	..	..	..	Less than 1
1.0—2.4	88	2	3	7	11	..	..	..	..	..	1	..	..	1	1.0—2.4
2.5—4.9	268	26	12	40	38	..	..	..	..	..	2	..	..	1	2.5—4.9
5.0—7.4	132	54	23	79	55	15	1	1	..	10	..	..	..	..	5.0—7.4
7.5—9.9	69	38	11	39	26	8	1	8	5	..	1	..	..	..	7.5—9.9
10.0—12.4	23	45	15	51	38	19	..	..	..	..	..	..	..	..	10.0—12.4
12.5—14.9	15	30	7	21	9	20	1	1	..	10	..	..	..	..	12.5—14.9
15.0—29.9	10	41	40	127	58	117	4	10	7	36	..	..	..	..	15.0—29.9
30.0—49.9	1	18	13	33	4	72	6	19	3	64	..	..	..	..	30.0—49.9
50+	..	..	..	..	..	..	5	12	7	91	..	..	..	..	50+
Unspecified	..	..	..	..	..	..	..	..	..	..	..	..	..	..	Unspecified
Rural															
All Sizes	207	551	93	294	81	275	20	58	14	238	63	..	..	25	All Sizes
Less than 1	26	..	..	..	..	..	..	..	..	..	38	..	..	6	Less than 1
1.0—2.4	62	29	4	12	10	4	..	..	..	..	19	..	..	14	1.0—2.4
2.5—4.9	60	91	9	37	21	4	..	..	..	..	4	..	..	3	2.5—4.9
5.0—7.4	44	141	13	51	19	14	..	..	..	..	..	..	..	..	5.0—7.4
7.5—9.9	8	84	16	62	18	30	..	..	..	..	1	..	..	1	7.5—9.9
10.0—12.4	5	82	13	32	5	50	3	14	5	16	..	..	..	..	10.0—12.4
12.5—14.9	..	39	6	14	2	26	2	5	9	9	..	..	..	..	12.5—14.9
15.0—29.9	2	79	27	73	6	125	6	15	..	55	1	..	..	1	15.0—29.9
30.0—49.9	..	6	3	11	..	12	4	10	..	68	..	..	..	..	30.0—49.9
50+	..	..	2	2	..	10	5	14	..	90	..	..	..	..	50+
Unspecified	..	..	..	..	..	..	..	..	..	..	..	..	..	..	Unspecified

Table B-XII

TABLE B-XII—SAMPLE HOUSEHOLDS ENGAGED IN CULTIVATION ONLY CLASSIFIED BY SIZE OF LAND CULTIVATED AND NUMBER OF FAMILY WORKERS AND HIRED WORKERS IN RURAL AND URBAN AREAS SEPARATELY—*contd.*

(*Based on* 20% *sample*)

Size of land (class ranges in acres)	Total of Cultivating Households: Households	Family Worker: Males	Family Worker: Females	Hired Worker	Cultivating Households According to Number of Persons Engaged in Cultivation — 1 person: Households	1 person: Family Worker: Males	1 person: Family Worker: Females	2 persons: Households	2 persons: Family Worker: Males	2 persons: Family Worker: Females	2 persons: Hired Worker	3—5 persons: Households	3—5 persons: Family Worker: Males	3—5 persons: Family Worker: Females	3—5 persons: Hired Worker	6—10 persons: Households	6—10 persons: Family Worker: Males	6—10 persons: Family Worker: Females	6—10 persons: Hired Worker	More than 10 persons: Households	More than 10 persons: Family Worker: Males	More than 10 persons: Family Worker: Females	More than 10 persons: Hired Worker	Unspecified: Households	Unspecified: Family Worker: Males	Unspecified: Family Worker: Females	Unspecified: Hired Worker	Size of land (class ranges in acres)
1	2	3	4	5	6	7	8	9	10	11	12	13	14	15	16	17	18	19	20	21	22	23	24	25	26	27	28	1
																												Gogri Anchal—
All Sizes	1,469	2,214	228	319	682	674	8	440	718	69	93	287	736	117	153	22	77	27	47	2	9	7	20	36	..	..	6	**All Sizes**
Less than 1	191	203	13	3	143	142	1	23	37	8	1	9	24	4	..	..	..	..	..	..	..	..	..	16	..	..	2	Less than 1
1.0—2.4	308	373	36	8	210	209	1	69	114	20	4	20	50	15	2	..	..	..	..	..	..	..	..	9	..	..	2	1.0—2.4
2.5—4.9	418	614	66	47	197	192	5	141	228	21	33	72	188	40	13	1	6	..	..	..	..	..	..	7	..	..	1	2.5—4.9
5.0—7.4	245	425	50	38	76	76	..	99	160	13	25	66	177	17	12	2	6	7	..	1	7	7	..	1	..	..	..	5.0—7.4
7.5—9.9	109	200	35	24	25	25	..	45	75	4	11	33	87	4	12	1	6	..	..	..	..	..	..	3	..	..	1	7.5—9.9
10.0—12.4	48	89	4	19	8	8	..	26	45	..	7	13	30	2	18	1	3	1	3	..	..	..	..	..	..	..	..	10.0—12.4
12.5—14.9	38	65	5	29	9	9	..	12	14	2	8	16	39	8	38	7	21	5	20	1	2	..	20	..	..	..	..	12.5—14.9
15.0—29.9	76	165	15	82	10	9	1	19	33	1	4	39	100	..	42	3	13	4	3	..	..	..	..	..	..	..	..	15.0—29.9
30.0—49.9	24	54	4	45	2	2	..	3	6	..	..	16	33	..	3	4	10	..	21	..	..	..	..	..	..	..	..	30.0—49.9
50+	11	25	..	24	1	1	..	3	6	..	..	3	8	..	..	..	..	..	..	..	..	..	..	..	..	..	..	50 +
Unspecified	1	1	..	..	1	1	..	..	..	..	..	..	..	..	..	..	..	..	..	..	..	..	..	..	..	..	..	Unspecified
																												Parbatta Anchal—
All Sizes	1,848	2,935	689	762	613	605	8	603	877	209	120	532	1,233	383	309	68	201	86	211	12	19	3	117	20	..	..	5	**All Sizes**
Less than 1	146	152	38	10	86	84	2	40	56	23	1	8	12	12	4	1	..	1	5	..	..	..	..	11	..	..	..	Less than 1
1.0—2.4	440	587	169	57	201	197	4	155	205	86	19	75	174	72	12	2	9	7	1	2	2	..	22	5	..	..	3	1.0—2.4
2.5—4.9	508	796	214	57	174	173	1	191	285	71	26	135	314	132	27	5	24	10	2	..	..	..	..	3	..	..	2	2.5—4.9
5.0—7.4	289	509	111	55	84	83	1	96	150	13	29	104	255	84	25	5	21	13	1	..	..	..	..	..	..	..	..	5.0—7.4
7.5—9.9	153	308	52	71	27	27	..	51	78	9	15	66	171	28	53	8	32	15	3	..	..	..	..	1	..	..	..	7.5—9.9
10.0—12.4	75	141	28	35	13	13	..	29	46	4	8	31	72	21	24	2	10	3	3	..	..	..	..	..	..	..	..	10.0—12.4
12.5—14.9	57	107	24	41	8	8	..	15	18	2	10	31	70	17	27	3	11	5	4	..	..	..	..	..	..	..	..	12.5—14.9
15.0—29.9	108	210	30	166	12	12	..	22	31	1	12	56	121	11	82	17	45	18	62	1	1	..	10	..	..	..	..	15.0—29.9
30.0—49.9	46	76	19	139	7	7	..	3	6	..	..	17	31	6	31	17	29	13	88	2	3	..	20	..	..	..	..	30.0—49.9
50+	26	49	4	131	1	1	..	1	2	..	..	9	13	..	24	8	20	1	42	7	13	3	65	..	..	..	..	50 +
Unspecified	..	..	..	..	..	..	..	..	..	..	..	..	..	..	..	..	..	..	..	..	..	..	..	..	..	..	..	Unspecified
																												Khagaria Anchal—
All Sizes	1,907	2,681	621	565	847	821	26	511	757	187	78	423	951	347	188	39	126	55	98	10	26	6	197	77	..	..	4	**All Sizes**
Less than 1	406	439	125	2	260	250	10	76	103	49	..	38	81	57	1	2	5	9	..	..	..	..	..	30	..	..	1	Less than 1
1.0—2.4	486	602	196	11	249	241	8	136	190	76	6	79	162	105	4	2	9	7	..	..	..	..	..	20	..	..	1	1.0—2.4
2.5—4.9	421	627	141	126	177	172	5	134	214	41	13	94	227	83	13	3	13	12	..	1	1	..	100	12	..	..	..	2.5—4.9
5.0—7.4	227	368	86	73	83	83	..	69	108	15	15	60	144	47	16	8	32	24	1	1	1	..	40	6	..	..	1	5.0—7.4
7.5—9.9	97	164	30	25	26	25	1	36	61	3	8	33	78	26	17	..	..	..	..	..	..	..	..	2	..	..	..	7.5—9.9
10.0—12.4	73	124	17	31	22	21	1	17	21	1	12	33	75	15	18	1	7	..	1	..	..	..	..	..	..	..	..	10.0—12.4
12.5—14.9	41	64	6	32	10	9	1	12	15	..	9	15	36	5	9	3	4	..	14	..	..	..	..	1	..	..	..	12.5—14.9
15.0—29.9	86	175	6	75	11	11	..	21	30	1	11	45	104	5	51	6	30	..	13	..	..	..	..	3	..	..	..	15.0—29.9
30.0—49.9	41	65	11	92	6	6	..	7	9	1	4	21	36	4	47	3	5	..	19	3	9	6	22	1	..	..	..	30.0—49.9
50+	29	53	3	98	3	3	..	3	6	..	..	5	8	..	12	11	21	3	50	5	15	..	35	2	..	..	1	50 +
Unspecified	..	..	..	..	..	..	..	..	..	..	..	..	..	..	..	..	..	..	..	..	..	..	..	..	..	..	..	Unspecified
																												Alauli Anchal—
All Sizes	2,541	3,587	599	572	1,210	1,190	20	705	1,072	233	105	474	1,127	265	275	49	163	72	112	11	35	9	77	92	..	..	3	**All Sizes**
Less than 1	688	729	122	7	456	446	10	128	184	68	4	37	91	37	1	2	8	7	..	..	..	..	..	65	..	..	2	Less than 1
1.0—2.4	676	879	166	26	366	363	3	213	319	93	14	78	190	66	8	2	7	4	4	..	..	..	..	17	..	..	..	1.0—2.4
2.5—4.9	584	882	158	57	264	259	5	194	305	50	33	111	274	74	23	10	44	29	1	..	..	..	..	5	..	..	..	2.5—4.9
5.0—7.4	233	420	68	68	68	67	1	78	116	16	24	79	216	38	32	5	15	8	12	1	6	5	..	2	..	..	..	5.0—7.4
7.5—9.9	107	207	26	53	16	16	..	37	64	2	8	50	116	20	41	3	11	4	4	..	..	..	..	1	..	..	..	7.5—9.9
10.0—12.4	63	113	10	48	12	12	..	18	29	2	5	30	65	7	37	2	7	1	6	..	..	..	..	1	..	..	..	10.0—12.4
12.5—14.9	52	119	25	58	5	5	..	11	17	2	3	28	59	11	36	6	22	8	17	2	16	4	2	..	..	..	..	12.5—14.9
15.0—29.9	95	163	18	143	13	12	1	21	28	..	14	46	85	12	68	11	30	5	36	4	8	..	25	..	..	..	..	15.0—29.9
30.0—49.9	28	54	4	67	4	4	..	3	6	..	..	13	29	..	24	5	12	4	17	2	3	..	25	1	..	..	1	30.0—49.9
50+	15	21	2	45	6	6	..	2	4	..	..	2	2	..	5	3	7	2	15	2	2	..	25	..	..	..	..	50 +
Unspecified	..	..	..	..	..	..	..	..	..	..	..	..	..	..	..	..	..	..	..	..	..	..	..	..	..	..	..	Unspecified

TABLE B-XII—SAMPLE HOUSEHOLDS ENGAGED IN CULTIVATION ONLY CLASSIFIED BY SIZE OF LAND CULTIVATED AND NUMBER OF FAMILY WORKERS AND HIRED WORKERS IN RURAL AND URBAN AREAS SEPARATELY—*contd.*

(*Based on 20% sample*)

Size of land (class ranges in acres)	Total of Cultivating Households				Cultivating Households according to number of persons engaged in Cultivation								
					1 person			2 persons				3—5 persons	
	Households	Family Worker		Hired Worker	Households	Family Worker		Households	Family Worker		Hired Worker	Households	Family Worker
		Males	Females			Males	Females		Males	Females			Males
1	2	3	4	5	6	7	8	9	10	11	12	13	14
Simri Bakhtiarpur Anchal—													
All Sizes	2,109	2,917	1,051	1,050	637	625	12	610	812	304	104	596	1,175
Less than 1	415	405	118	15	203	200	3	85	113	54	3	45	91
1.0—2.4	591	733	286	68	220	214	6	209	260	128	30	119	246
2.5—4.9	549	809	315	208	124	121	3	188	252	85	39	192	379
5.0—7.4	209	354	159	112	37	37	..	52	71	22	11	102	209
7.5—9.9	100	173	62	72	15	15	..	26	36	7	9	47	86
10.0—12.4	82	143	55	180	13	13	..	22	35	4	5	27	48
12.5—14.9	33	55	12	35	5	5	..	9	14	3	1	14	30
15.0—29.9	94	190	35	220	14	14	..	14	22	..	6	38	68
30.0—49.9	23	35	8	95	2	2	..	2	4	..	..	9	14
50+	11	18	..	45	3	3	..	2	4	..	..	3	4
Unspecified	2	2	1	..	1	1	..	1	1	1	..	..	..
Koparia Anchal—													
All Sizes	1,813	2,619	554	472	750	739	11	536	808	198	66	398	912
Less than 1	223	211	22	3	146	144	2	24	35	12	1	12	32
1.0—2.4	527	664	171	19	281	277	4	157	219	82	13	76	165
2.5—4.9	430	623	153	35	169	165	4	162	245	64	15	86	195
5.0—7.4	271	449	101	61	77	76	1	101	158	27	17	82	190
7.5—9.9	105	188	36	47	20	20	..	33	52	6	8	46	104
10.0—12.4	80	149	26	34	17	17	..	29	50	3	5	31	76
12.5—14.9	31	65	11	26	10	10	..	1	2	..	..	13	29
15.0—29.9	97	177	27	109	21	21	..	22	36	2	6	38	82
30.0—49.9	30	57	5	94	5	5	..	2	3	..	1	11	32
50+	16	32	1	44	3	3	..	3	5	1	..	3	7
Unspecified	3	4	1	..	1	1	..	2	3	1	..	..	..
Chautham Anchal—													
All Sizes	1,500	2,122	312	380	700	691	9	440	662	132	86	306	718
Less than 1	248	246	40	1	161	157	4	50	69	30	1	8	20
1.0—2.4	341	421	81	8	216	212	4	86	129	38	5	36	80
2.5—4.9	438	618	91	52	227	226	1	143	223	42	21	66	169
5.0—7.4	196	341	47	28	63	63	..	72	114	12	18	58	158
7.5—9.9	76	122	19	29	15	15	..	36	51	5	16	25	56
10.0—12.4	53	101	14	27	6	6	..	21	26	2	14	25	63
12.5—14.9	23	46	5	15	3	3	..	7	12	1	1	13	31
15.0—29.9	80	150	12	93	7	7	..	19	28	2	8	49	95
30.0—49.9	36	61	1	94	1	1	..	6	10	..	2	22	38
50+	7	13	..	33	..	..	..	..	..	..	..	3	6
Unspecified	2	3	2	..	1	1	..	..	..	..	..	1	2
Beldaur Anchal—													
All Sizes	1,773	2,730	1,531	2,271	276	275	1	645	759	461	70	644	1,262
Less than 1	185	220	125	37	63	63	..	71	78	63	1	38	70
1.0—2.4	444	584	379	106	90	90	..	210	233	179	8	127	238
2.5—4.9	559	853	547	386	78	78	..	229	273	163	22	212	420
5.0—7.4	247	422	234	580	26	25	1	77	98	39	17	104	229
7.5—9.9	118	216	104	347	11	11	..	24	31	11	6	53	99
10.0—12.4	68	135	60	196	4	4	..	16	21	4	7	35	74
12.5—14.9	37	62	29	110	2	2	..	8	10	..	6	20	30
15.0—29.9	75	142	43	287	2	2	..	9	13	2	3	40	75
30.0—49.9	26	55	5	119	..	..	..	1	2	..	..	10	16
50+	13	39	4	103	..	..	..	..	..	..	..	4	9
Unspecified	1	2	1	..	..	..	..	..	..	..	..	1	2

Size of land (class ranges in acres)	1 person			2 persons			3—5 persons			6—10 persons			6—10 persons			6—10 persons			More than 10 persons			More than 10 persons			More than 10 persons			Unspecified			Unspecified			Unspecified			Size of land (class ranges in acres)
	Family Worker		Hired Worker	Family Worker		Hired Worker	Family Worker		Hired Worker	Households	Family Worker		Hired Worker	Households	Family Worker		Hired Worker	Households	Family Worker		Hired Worker	Households	Family Worker		Hired Worker	Households	Family Worker		Hired Worker	Households	Family Worker		Hired Worker			
	Females			Males	Females						Males	Females			Males	Females			Males	Females			Males	Females			Males	Females			Males	Females					
15	16	17	18	19	20	21	22	23	24	25	26	27	28	1																							
Rural																																					
590	409	84	256	114	198	20	49	31	336	162	..	..	3	**All Sizes**																							
60	8	1	1	1	4	..	..	..	..	81	..	..	..	Less than 1																							
142	29	5	13	10	7	..	..	..	..	38	..	..	2	1.0—2.4																							
194	108	14	50	29	23	2	7	4	37	29	..	..	1	2.5—4.9																							
108	80	10	31	21	11	2	6	8	10	6	..	..	..	5.0—7.4																							
41	44	10	36	14	19	..	..	..	..	2	..	..	..	7.5—9.9																							
19	39	12	32	22	32	7	15	10	104	1	..	..	..	10.0—12.4																							
7	20	3	6	2	14	..	..	..	..	2	..	..	..	12.5—14.9																							
14	62	20	71	13	52	6	15	8	100	2	..	..	..	15.0—29.9																							
5	13	8	14	2	32	1	1	1	50	1	..	..	..	30.0—49.9																							
..	6	1	2	..	4	2	5	..	35	..	..	..	..	50 +																							
..	..	..	..	..	..	..	..	..	..	..	..	..	..	Unspecified																							
Rural																																					
271	191	59	151	69	176	4	9	5	34	66	..	..	5	**All Sizes**																							
8	2	..	..	..	..	..	..	..	..	41	..	..	..	Less than 1																							
82	4	1	3	3	..	..	..	..	..	12	..	..	2	1.0—2.4																							
72	19	5	18	13	..	..	..	..	..	8	..	..	1	2.5—4.9																							
53	37	8	25	20	6	..	..	..	..	3	..	..	1	5.0—7.4																							
22	29	5	12	8	10	..	..	..	..	1	..	..	..	7.5—9.9																							
18	20	3	6	5	9	..	..	..	..	..	..	..	..	10.0—12.4																							
2	17	5	18	4	8	1	6	5	..	1	..	..	1	12.5—14.9																							
12	46	16	38	13	57	..	..	..	..	..	..	..	..	15.0—29.9																							
2	13	10	15	3	58	2	2	..	22	..	..	..	..	30.0—49.9																							
..	4	6	16	..	28	1	1	..	12	..	..	..	..	50 +																							
..	..	..	..	..	..	..	..	..	..	..	..	..	..	Unspecified																							
Rural																																					
162	208	15	43	9	46	4	8	..	40	35	..	..	..	**All Sizes**																							
6	..	..	..	..	..	..	..	..	..	29	..	..	..	Less than 1																							
39	3	..	..	..	..	..	..	..	..	3	..	..	..	1.0—2.4																							
48	31	..	..	..	..	..	..	..	..	2	..	..	..	2.5—4.9																							
29	10	2	6	6	..	..	..	..	..	1	..	..	..	5.0—7.4																							
14	13	..	..	..	..	..	..	..	..	..	..	..	..	7.5—9.9																							
12	13	1	6	..	..	..	..	..	..	..	..	..	..	10.5—12.4																							
4	14	..	..	..	..	..	..	..	..	..	..	..	..	12.5—14.9																							
7	74	5	20	3	11	..	..	..	20	..	..	..	..	15.0—29.9																							
1	46	5	7	..	26	2	5	..	20	..	..	..	..	30.0—49.9																							
..	4	2	4	..	9	2	3	..	..	..	..	..	..	50 +																							
2	..	..	..	..	..	..	..	..	..	..	..	..	..	Unspecified																							
Rural																																					
790	313	110	292	201	316	77	142	78	1,570	21	..	..	2	**All Sizes**																							
55	6	2	7	5	..	2	2	2	30	9	..	..	..	Less than 1																							
181	23	8	19	15	16	4	4	4	59	5	..	..	..	1.0—2.4																							
312	47	27	68	57	104	11	14	15	212	2	..	..	1	2.3—4.9																							
133	27	17	29	33	60	21	41	28	475	2	..	..	1	5.0—7.4																							
46	43	11	43	26	6	18	32	21	292	1	..	..	..	7.5—9.9																							
33	26	7	26	19	1	5	10	4	162	1	..	..	..	10.0—12.4																							
19	29	4	14	9	5	3	6	1	70	..	..	..	..	12.5—14.9																							
9	76	16	40	29	43	7	12	3	165	1	..	..	..	15.0—29.9																							
1	26	12	29	4	49	3	8	..	44	..	..	..	..	30.0—49.9																							
..	10	6	17	4	32	3	13	..	61	..	..	..	..	50 +																							
1	..	..	..	..	..	..	..	..	..	..	..	..	..	Unspecified																							

Table B-XII

TABLE B-XII—SAMPLE HOUSEHOLDS ENGAGED IN CULTIVATION ONLY CLASSIFIED BY SIZE OF LAND CULTIVATED AND NUMBER OF FAMILY WORKERS AND HIRED WORKERS IN RURAL AND URBAN AREAS SEPARATELY—*contd.*

(Based on 20% sample)

Size of land (class ranges in acres)	Total of Cultivating Households				Cultivating Households according to number of persons engaged in cultivation: 1 person			2 persons				3—5 persons	
	Households	Family Worker: Males	Family Worker: Females	Hired Worker	Households	Family Worker: Males	Family Worker: Females	Households	Family Worker: Males	Family Worker: Females	Hired Worker	Households	Family Worker: Males
1	2	3	4	5	6	7	8	9	10	11	12	13	14
Teghra Anchal—													
All Sizes	702	1,023	103	333	276	267	9	160	226	40	54	184	435
Less than 1	209	171	34	2	128	120	8	27	34	19	1	8	17
1.0—2.4	159	205	33	38	90	89	1	39	59	14	5	24	55
2.5—4.9	161	258	22	72	45	45	..	57	82	5	27	49	119
5.0—7.4	77	161	9	49	9	9	..	23	33	1	12	43	108
7.5—9.9	25	62	4	51	2	2	..	2	2	..	2	19	49
10.0—12.4	28	60	1	26	1	1	..	8	12	1	3	17	36
12.5—14.9	13	40	..	12	..	..	..	1	1	..	1	10	27
15.0—29.9	21	43	..	43	1	1	..	3	3	..	3	12	21
30.0—49.9	6	17	..	22	..	..	..	..	..	..	..	2	3
50+	3	6	..	18	..	..	..	..	..	..	..	..	..
Unspecified	..	..	..	..	..	..	..	..	..	..	..	..	..
Barauni Anchal—													
All Sizes	1,819	2,629	355	655	785	761	24	474	682	137	129	403	1,008
Less than 1	667	711	134	22	419	403	16	110	153	59	8	56	140
1.0—2.4	472	653	112	48	237	233	4	148	215	58	23	74	189
2.5—4.9	342	599	72	136	94	91	3	126	193	13	46	104	276
5.0—7.4	148	271	12	123	19	18	1	53	72	4	30	65	157
7.5—9.9	49	96	11	42	6	6	..	14	20	1	7	26	65
10.0—12.4	49	117	11	76	3	3	..	11	15	1	6	27	68
12.5—14.9	28	60	..	36	1	1	..	6	6	..	6	19	48
15.0—29.9	48	95	2	115	2	2	..	5	7	..	3	29	58
30.0—49.9	10	19	..	33	3	3	..	..	..	..	..	3	7
50+	6	8	1	24	1	1	..	1	1	1	..	..	..
Unspecified	..	..	..	..	..	..	..	..	..	..	..	..	..
Bachhwara Anchal—													
All Sizes	1,764	2,664	414	569	768	748	20	491	731	134	117	402	981
Less than 1	580	634	135	8	394	377	17	108	160	51	5	46	89
1.0—2.4	423	617	127	29	201	201	..	141	208	55	19	69	185
2.5—4.9	354	597	84	77	114	111	3	132	206	20	38	97	251
5.0—7.4	145	282	21	68	30	30	..	54	79	6	23	59	166
7.5—9.9	81	167	4	44	17	17	..	18	26	1	9	42	108
10.0—12.4	44	87	3	54	4	4	..	12	16	..	8	23	50
12.5—14.9	29	55	5	23	3	3	..	7	10	..	4	19	42
15.0—29.9	75	159	26	137	4	4	..	13	18	..	8	37	72
30.0—49.9	25	50	7	77	..	..	..	6	8	1	3	9	16
50+	8	16	2	52	1	1	..	..	..	..	..	1	2
Unspecified	..	..	..	..	..	..	..	..	..	..	..	..	..
Bhagwanpur Anchal—													
All Sizes	1,870	2,598	329	691	901	886	15	511	706	158	158	385	875
Less than 1	672	718	127	3	506	495	11	109	144	71	3	37	79
1.0—2.4	490	636	108	29	271	267	4	161	234	62	26	53	135
2.5—4.9	300	472	58	93	93	93	..	129	185	18	55	74	187
5.0—7.4	159	278	27	98	19	19	..	71	90	7	45	66	164
7.5—9.9	67	129	7	62	4	4	..	21	29	..	13	41	92
10.0—12.4	55	115	..	71	4	4	..	13	17	..	9	32	69
12.5—14.9	23	45	..	34	3	3	..	2	2	..	2	15	31
15.0—29.9	74	144	1	179	..	..	..	5	5	..	5	50	90
30.0—49.9	22	36	1	69	..	..	..	..	..	..	..	16	23
50+	8	25	..	53	1	1	..	..	..	..	..	1	5
Unspecified	..	..	..	..	..	..	..	..	..	..	..	..	..

Table B-XII

Size of land (class ranges in acres)	3—5 persons: Hired Worker	6—10 persons: Households	6—10 persons: Family Worker: Males	6—10 persons: Family Worker: Females	6—10 persons: Hired Worker	More than 10 persons: Households	More than 10 persons: Family Worker: Males	More than 10 persons: Family Worker: Females	More than 10 persons: Hired Worker	Unspecified: Households	Unspecified: Family Worker: Males	Unspecified: Family Worker: Females	Unspecified: Hired Worker
	15	16	17	18	19	20	21	22	23	24	25	26	27	28
Rural													
All Sizes	48	146	20	85	4	47	4	10	2	82	58	..	..	4
Less than 1	7	1	..	..	..	..	..	..	..	..	46	..	..	..
1.0—2.4	18	2	..	..	..	..	1	2	..	30	5	..	..	1
2.5—4.9	15	28	2	11	..	2	1	1	2	12	7	..	..	3
5.0—7.4	8	36	2	11	..	1	..	..	..	..	..	..	..	..
7.5—9.9	..	19	1	5	4	..	1	4	..	30	..	..	..	..
10.0—12.4	..	22	2	11	..	1	..	..	..	..	..	..	..	..
12.5—14.9	..	9	2	12	..	2	..	..	..	..	..	..	..	..
15.0—29.9	..	24	5	18	..	16	..	..	..	..	..	..	..	..
30.0—49.9	..	5	3	11	..	7	1	3	..	10	..	..	..	..
50+	..	..	3	6	..	18	..	..	..	..	..	..	..	..
Unspecified	..	..	..	..	..	..	..	..	..	..	..	..	..	..
Rural														
All Sizes	157	262	46	146	27	138	11	32	10	106	100	..	..	20
Less than 1	54	3	4	15	5	5	..	..	..	..	78	..	..	6
1.0—2.4	46	14	3	16	4	..	..	..	..	..	10	..	..	11
2.5—4.9	43	42	11	32	12	24	3	7	1	23	4	..	..	1
5.0—7.4	7	69	7	24	..	24	..	..	..	..	4	..	..	..
7.5—9.9	6	20	2	4	4	5	1	1	..	10	..	..	..	..
10.0—12.4	1	31	5	16	..	15	3	15	9	24	..	..	..	..
12.5—14.9	..	24	..	..	..	..	1	5	..	6	1	..	..	..
15.0—29.9	..	55	9	27	2	40	1	1	..	16	2	..	..	1
30.0—49.9	..	4	3	7	..	17	1	2	..	12	..	..	..	..
50+	..	..	2	5	..	8	1	1	..	15	1	..	..	1
Unspecified	..	..	..	..	..	..	..	..	..	..	..	..	..	..
Rural														
All Sizes	204	264	53	188	44	129	6	16	12	59	44	..	..	..
Less than 1	62	3	2	8	5	..	..	..	..	..	30	..	..	..
1.0—2.4	55	10	4	18	11	..	1	5	6	..	7	..	..	..
2.5—4.9	51	34	7	29	10	5	..	..	..	..	4	..	..	..
5.0—7.4	14	41	2	7	1	4	..	..	..	..	..	..	..	..
7.5—9.9	2	33	3	16	1	2	..	..	..	..	1	..	..	..
10.0—12.4	2	32	5	17	1	14	..	..	..	..	..	..	..	..
12.5—14.9	5	19	..	..	..	..	..	..	..	..	..	..	..	..
15.0—29.9	10	75	18	59	10	54	1	6	6	..	2	..	..	..
30.0—49.9	1	17	8	24	5	32	2	2	..	25	..	..	..	..
50+	2	..	4	10	..	18	2	3	..	34	..	..	..	..
Unspecified	..	..	..	..	..	..	..	..	..	..	..	..	..	..
Rural														
All Sizes	149	350	41	118	7	147	3	13	..	36	29	..	..	..
Less than 1	45	..	..	..	..	..	..	..	..	..	20	..	..	..
1.0—2.4	42	3	..	..	..	..	..	..	..	..	5	..	..	..
2.5—4.9	34	32	..	7	6	6	..	..	..	..	1	..	..	..
5.0—7.4	20	50	1	5	..	3	..	..	..	..	2	..	..	..
7.5—9.9	7	46	1	4	..	3	..	..	..	..	..	..	..	..
10.0—12.4	..	50	6	25	..	12	..	..	..	..	..	..	..	..
12.5—14.9	..	22	3	9	..	10	..	..	..	..	1	..	..	..
15.0—29.9	1	103	18	49	..	71	..	..	..	..	..	..	..	..
30.0—49.9	..	44	6	13	1	25	..	..	..	..	..	..	..	..
50+	..	..	3	6	..	17	3	13	..	36	..	..	..	..
Unspecified	..	..	..	..	..	..	..	..	..	..	..	..	..	..

Table B-XII

Table B-XII

TABLE B-XII—SAMPLE HOUSEHOLDS ENGAGED IN CULTIVATION ONLY CLASSIFIED BY SIZE OF LAND CULTIVATED AND NUMBER OF FAMILY WORKERS AND HIRED WORKERS IN RURAL AND URBAN AREAS SEPARATELY

(*Based on* 20% *sample*)

Size of land (class ranges in acres)	Total of Cultivating Households: Households	Total: Family Worker: Males	Total: Family Worker: Females	Total: Hired Worker	Cultivating Households According to Number of Persons Engaged in Cultivation: 1 person: Households	1 person: Family Worker: Males	1 person: Family Worker: Females	2 persons: Households	2 persons: Family Worker: Males	2 persons: Family Worker: Females	2 persons: Hired Worker	3—5 persons: Households	3—5 persons: Family Worker: Males	3—5 persons: Family Worker: Females	3—5 persons: Hired Worker	6—10 persons: Households	6—10 persons: Family Worker: Males	6—10 persons: Family Worker: Females	6—10 persons: Hired Worker	More than 10 persons: Households	More than 10 persons: Family Worker: Males	More than 10 persons: Family Worker: Females	More than 10 persons: Hired Worker	Unspecified: Households	Unspecified: Family Worker: Males	Unspecified: Family Worker: Females	Unspecified: Hired Worker	Size of land (class ranges in acres)
1	2	3	4	5	6	7	8	9	10	11	12	13	14	15	16	17	18	19	20	21	22	23	24	25	26	27	28	1
Begusarai I Anchal—Rural																												
All Sizes	2179	3,183	340	601	974	951	23	631	956	150	156	439	1,110	138	322	38	155	29	77	3	11	..	35	94	..	..	11	All Sizes
Less than 1	746	827	113	23	457	440	17	163	257	62	7	48	124	31	1	2	6	3	5	..	..	..	..	76	..	..	10	Less than 1
1.0—2.4	628	865	139	56	334	331	3	189	290	64	24	90	226	60	32	4	18	12	..	..	..	..	..	11	..	..	..	1.0—2.4
2.5—4.9	345	554	59	87	116	113	3	139	212	21	45	86	219	31	40	2	10	4	1	..	..	..	..	2	..	..	1	2.5—4.9
5.0—7.4	141	263	3	66	30	30	..	51	71	..	31	58	162	3	35	..	..	..	..	..	..	..	..	2	..	..	..	5.0—7.4
7.5—9.9	118	237	16	70	21	21	..	40	60	2	18	49	127	9	46	6	29	5	6	..	..	..	..	2	..	..	..	7.5—9.9
10.0—12.4	65	139	6	47	9	9	..	20	27	1	12	33	94	1	35	2	9	4	..	..	..	..	..	1	..	..	..	10.0—12.4
12.5—14.9	23	60	..	24	1	1	..	7	10	..	4	12	32	..	17	3	17	..	3	..	..	..	..	..	..	..	..	12.5—14.9
15.0—29.9	85	178	2	118	4	4	..	20	27	..	13	51	104	2	84	10	43	..	21	..	..	..	..	..	..	..	..	15.0—29.9
30.0—49.9	20	44	1	69	2	2	..	2	2		2	8	15	1	22	6	17	..	25	2	8	..	20	..	..	..	..	30.0—49.9
50+	8	16	1	41	..	..	..	..	..	..	..	4	7	..	10	3	6	1	16	1	3	..	15	..	..	..	..	50 +
Unspecified	..	..	..	..	..	..	..	..	..	..	..	..	..	..	..	..	..	..	..	..	..	..	..	..	..	..	..	Unspecified
Begusarai II Anchal—Rural																												
All Sizes	1,311	2,139	190	561	485	482	3	366	557	55	120	376	929	97	320	46	171	35	117	..	..	..	..	38	..	..	4	All Sizes
Less than 1	264	276	26	4	182	180	2	35	57	12	1	15	39	12	..	..	..	..	..	..	..	..	..	32	..	..	3	Less than 1
1.0—2.4	248	363	30	26	125	124	1	88	143	18	15	31	90	10	5	2	6	1	6	..	..	..	..	2	..	..	..	1.0—2.4
2.5—4.9	302	510	55	62	112	112	..	106	159	19	34	80	221	31	27	4	18	5	1	..	..	..	..	..	..	..	..	2.5—4.9
5.0—7.4	177	352	33	91	28	28	..	60	88	3	29	85	221	27	57	3	15	3	5	..	..	..	..	1	..	..	..	5.0—7.4
7.5—9.9	75	153	28	49	11	11	..	25	38	1	11	33	81	12	36	6	23	15	2	..	..	..	..	..	..	..	..	7.5—9.9
10.0—12.4	72	138	8	46	13	13	..	23	33	..	13	32	74	4	28	3	18	4	4	..	..	..	..	1	..	..	1	10.0—12.4
12.5—14.9	29	67	3	30	4	4	..	5	9	..	1	18	46	..	24	2	8	3	5	..	..	..	..	..	..	..	..	12.5—14.9
15.0—29.9	102	201	7	145	8	8	..	18	22	2	12	60	120	1	89	15	51	4	44	..	..	..	..	1	..	..	..	15.0—29.9
30.0—49.9	28	50	..	46	2	2	..	6	8	.	4	16	29	..	33	3	11	..	9	..	..	..	..	1	..	..	..	30.0—49.9
50+	14	29	..	62	..	..	..	..	..	..	..	6	8	..	21	8	21	..	41	..	..	..	..	..	..	..	..	50 +
Unspecified	..	..	..	..	..	..	..	..	..	..	..	..	..	..	..	..	..	..	..	..	..	..	..	..	..	..	..	Unspecified
Balia Anchal—Rural																												
All Sizes	1,588	2,398	188	803	798	790	8	392	632	57	95	322	825	91	245	43	135	24	129	7	16	8	332	26	..	..	2	All Sizes
Less than 1	246	260	23	4	196	195	1	31	47	12	3	8	18	10	1	..	..	..	..	..	..	..	..	11	..	..	..	Less than 1
1.0—2.4	409	527	51	41	274	269	5	90	156	20	4	36	96	18	37	2	6	8	..	..	..	..	..	7	..	..	..	1.0—2.4
2.5—4.9	334	494	45	45	170	169	1	102	165	14	25	59	157	30	15	1	3	..	5	..	..	..	..	2	..	..	..	2.5—4.9
5.0—7.4	193	321	32	50	71	70	1	64	99	7	22	52	139	17	23	4	13	7	4	..	..	..	..	2	..	..	1	5.0—7.4
7.5—9.9	130	230	8	64	31	31	..	46	67	3	22	50	127	5	41	1	5	..	1	..	..	..	..	2	..	..	..	7.5—9.9
10.0—12.4	89	166	15	35	29	29	..	26	41	1	10	29	80	9	18	4	16	5	6	..	..	..	..	1	..	..	1	10.0—12.4
12.5—14.9	31	67	..	17	4	4	..	8	15	..	1	18	48	..	16	..	..	..	..	..	..	..	..	1	..	..	..	12.5—14.9
15.0—29.9	111	235	6	157	19	19	..	22	38	..	6	49	110	2	64	19	62	4	57	2	6	..	30	..	..	..	..	15.0—29.9
30.0—49.9	31	69	..	70	3	3	..	1	2	..	..	18	44	..	25	9	20	..	45	..	..	..	..	..	..	..	..	30.0—49.9
50+	13	28	8	319	1	1	..	1	1	..	1	3	6	..	5	3	10	..	11	5	10	8	302	..	..	..	..	50 +
Unspecified	1	1	..	1	..	..	..	1	1	..	1	..	..	..	..	..	..	..	..	..	..	..	..	..	..	..	..	Unspecified
Sahebpur Kamal Anchal—Rural																												
All Sizes	1,383	2,004	328	957	590	575	15	390	562	115	103	330	756	164	221	33	96	34	100	14	15	..	525	26	..	..	8	All Sizes
Less than 1	317	336	76	33	212	204	8	63	81	39	6	22	46	27	..	1	4	2	..	2	1	..	25	17	..	..	2	Less than 1
1.0—2.4	377	475	103	196	203	200	3	105	147	43	20	53	115	49	14	3	11	8	..	4	2	..	156	9	..	..	6	1.0—2.4
2.5—4.9	285	449	68	79	95	93	2	109	165	22	31	77	182	38	36	4	9	6	12	..	..	..	..	..	..	..	..	2.5—4.9
5.0—7.4	138	244	36	230	40	38	2	45	73	5	12	46	115	18	17	5	16	11	5	2	2	..	196	..	..	..	..	5.0—7.4
7.5—9.9	96	187	19	50	18	18	..	28	43	3	10	48	120	15	35	2	6	1	5	..	..	..	..	..	..	..	..	7.5—9.9
10.0—12.4	60	105	3	57	11	11	..	20	29	1	10	25	52	1	32	4	13	1	15	..	..	..	..	..	..	..	..	10.0—12.4
12.5—14.9	15	28	5	79	1	1	..	3	2	1	3	9	23	4	8	1	1	..	5	1	1	..	63	..	..	..	..	12.5—14.9
15.0—29.9	75	145	15	132	6	6	..	16	20	1	11	43	87	9	68	9	31	5	30	1	1	..	23	..	..	..	..	15.0—29.9
30.0—49.9	10	19	3	41	1	1	..	1	2	..	..	5	11	3	9	..	..	..	..	3	5	..	32	..	..	..	..	30.0—49.9
50+	9	15	..	60	2	2	..	..	..	..	..	2	5	..	2	4	5	..	28	1	3	..	30	..	..	..	..	50 +
Unspecified	1	1	..	..	1	1	..	..	..	..	..	..	..	..	..	..	..	..	..	..	..	..	..	..	..	..	..	Unspecified

Table B-XII

TABLE B-XII—SAMPLE HOUSEHOLDS ENGAGED IN CULTIVATION ONLY CLASSIFIED BY SIZE OF LAND CULTIVATED AND NUMBER OF FAMILY WORKERS AND HIRED WORKERS IN RURAL AND URBAN AREAS SEPARATELY—*contd.*

(*Based on* 20% *sample*)

Size of land (class ranges in acres)	Total of Cultivating Households: Households	Family Worker: Males	Family Worker: Females	Hired Worker	Cultivating Households according to number of persons engaged in cultivation: 1 person: Households	1 person: Family Worker: Males	1 person: Family Worker: Females	2 persons: Households	2 persons: Family Worker: Males	2 persons: Family Worker: Females	2 persons: Hired Worker	3—5 persons: Households	3—5 persons: Family Worker: Males	3—5 persons: Family Worker: Females	3—5 persons: Hired Worker	6—10 persons: Households	6—10 persons: Family Worker: Males	6—10 persons: Family Worker: Females	6—10 persons: Hired Worker	More than 10 persons: Households	More than 10 persons: Family Worker: Males	More than 10 persons: Family Worker: Females	More than 10 persons: Hired Worker	Unspecified: Households	Unspecified: Family Worker: Males	Unspecified: Family Worker: Females	Unspecified: Hired Worker	Size of land (class ranges in acres)
1	2	3	4	5	6	7	8	9	10	11	12	13	14	15	16	17	18	19	20	21	22	23	24	25	26	27	28	1
Cheria Bariarpur Anchal—Rural																												
All Sizes	1,259	1,772	191	518	611	609	2	356	541	64	107	239	554	104	190	18	43	13	64	11	25	8	154	24	..	..	3	All Sizes
Less than 1	357	401	46	12	258	257	1	61	92	23	7	23	52	22	4	..	..	..	..	..	..	..	..	15	..	..	1	Less than 1
1.0—2.4	343	456	61	42	199	198	1	97	145	23	26	39	103	30	5	..	..	..	..	2	10	7	10	6	..	..	1	1.0—2.4
2.5—4.9	225	342	35	106	86	86	..	81	127	9	26	51	123	18	40	4	5	7	14	1	1	1	25	2	..	..	1	2.5—4.9
5.0—7.4	118	208	27	41	27	27	..	52	83	3	18	37	96	22	21	1	2	2	2	..	..	..	..	1	..	..	..	5.0—7.4
7.5—9.9	46	87	12	19	8	8	..	19	33	2	3	18	41	6	16	1	5	4	..	..	..	..	..	..	..	..	..	7.5—9.9
10.0—12.4	41	72	5	30	2	2	..	18	23	2	11	21	47	3	19	..	..	..	..	..	..	..	..	..	..	..	..	10.0—12.4
12.5—14.9	22	30	3	32	3	3	..	5	7	..	3	13	19	3	23	1	1	..	6	..	..	..	..	..	..	..	..	12.5—14.9
15.0—29.9	70	118	1	77	15	15	..	20	27	1	12	29	61	..	43	6	15	..	22	..	..	..	..	..	..	..	..	15.0—29.9
30.0—49.9	22	37	..	75	8	8	..	1	1	..	1	5	9	..	12	5	15	..	20	3	4	..	42	..	..	..	..	30.0—49.9
50+	15	21	1	84	5	5	..	2	3	1	..	3	3	..	7	..	..	..	..	5	10	..	77	..	..	..	..	50 +
Unspecified	..	..	..	..	..	..	..	..	..	..	..	..	..	..	..	..	..	..	..	..	..	..	..	..	..	..	..	Unspecified
Khudabandpur Anchal—Rural																												
All Sizes	1,667	2,323	539	991	629	627	2	504	635	210	163	437	877	281	372	58	139	32	225	16	45	14	225	23	..	..	6	All Sizes
Less than 1	685	772	200	49	425	424	1	169	210	116	12	66	127	77	9	2	7	6	..	2	4	..	24	21	..	..	4	Less than 1
1.0—2.4	438	585	189	86	159	159	..	179	232	78	48	95	185	102	36	3	9	9	..	..	..	..	..	2	..	..	2	1.0—2.4
2.5—4.9	283	455	100	242	38	38	..	102	135	13	56	129	256	78	106	13	24	9	55	1	2	..	25	..	..	..	..	2.5—4.9
5.0—7.4	103	194	28	138	3	2	1	37	41	2	31	54	123	16	60	6	18	4	20	3	10	5	27	..	..	..	..	5.0—7.4
7.5—9.9	53	94	4	123	3	3	..	12	12	..	12	31	66	4	43	6	10	..	28	1	3	..	40	..	..	..	..	7.5—9.9
10.0—12.4	41	95	13	119	..	..	..	3	3	1	2	26	53	2	46	8	27	1	28	4	12	9	43	..	..	..	..	10.0—12.4
12.5—14.9	12	25	..	26	..	..	..	1	1	..	1	10	21	..	21	1	3	..	4	..	..	..	..	..	..	..	..	12.5—14.9
15.0—29.9	35	74	5	119	1	1	..	1	1	..	1	19	36	2	34	10	24	3	40	4	12	..	44	..	..	..	..	15.0—29.9
30.0—49.9	12	19	..	53	..	..	..	..	..	..	..	5	7	..	13	7	12	..	40	..	..	..	..	..	..	..	..	30.0—49.9
50+	5	10	..	36	..	..	..	..	..	..	..	2	3	..	4	2	5	..	10	1	2	..	22	..	..	..	..	50 +
Unspecified	..	..	..	..	..	..	..	..	..	..	..	..	..	..	..	..	..	..	..	..	..	..	..	..	..	..	..	Unspecified
Bakhri Anchal—Rural																												
All Sizes	2,583	3,678	503	754	1,258	1,242	16	717	1,064	207	163	526	1,241	237	332	39	113	34	118	8	18	9	138	35	..	..	3	All Sizes
Less than 1	886	985	160	13	634	623	11	165	231	90	9	56	124	56	2	1	7	3	..	..	..	..	..	30	..	..	2	Less than 1
1.0—2.4	701	957	145	45	376	371	5	231	352	72	38	91	227	65	7	1	7	3	..	..	..	..	..	2	..	..	..	1.0—2.4
2.5—4.9	471	751	111	118	151	151	..	179	266	37	55	132	315	60	54	7	19	14	9	..	..	..	..	2	..	..	..	2.5—4.9
5.0—7.4	227	410	42	165	56	56	..	79	115	7	36	87	229	30	49	2	4	5	3	2	6	..	76	1	..	..	1	5.0—7.4
7.5—9.9	89	169	22	64	13	13	..	27	41	1	12	42	88	14	42	7	27	7	10	..	..	..	..	..	..	..	..	7.5—9.9
10.0—12.4	52	97	8	32	12	12	..	12	20	..	4	27	63	6	26	1	2	2	2	..	..	..	..	..	..	..	..	10.0—12.4
12.5—14.9	41	81	1	43	6	6	..	9	14	..	4	25	60	1	34	1	1	..	5	..	..	..	..	..	..	..	..	12.5—14.9
15.0—29.9	80	165	5	146	6	6	..	11	19	..	3	52	111	5	93	11	29	..	50	..	..	..	22	..	..	..	..	15.0—29.9
30.0—49.9	24	35	..	79	4	4	..	2	3	..	1	9	12	..	19	7	13	..	37	2	3	..	40	..	..	..	..	30.0—49.9
50+	12	28	9	49	..	..	..	2	3	..	1	5	12	..	6	1	4	..	2	4	9	9	..	..	..	..	..	50 +
Unspecified	..	..	..	..	..	..	..	..	..	..	..	..	..	..	..	..	..	..	..	..	..	..	..	..	..	..	..	Unspecified
Sikandra Anchal—Rural																												
All Sizes	2,497	4,065	2,313	1,602	442	422	20	669	794	417	127	970	1,847	1,188	578	272	817	562	487	47	185	126	399	97	..	..	11	All Sizes
Less than 1	528	594	359	30	179	168	11	163	188	129	9	103	192	169	15	15	46	50	2	..	..	..	..	68	..	..	4	Less than 1
1.0—2.4	603	832	549	104	149	140	9	208	239	159	18	205	373	311	45	24	72	64	25	2	8	6	12	15	..	..	4	1.0—2.4
2.5—4.9	662	1.136	728	264	72	72	..	201	240	105	57	310	582	411	119	64	205	178	47	8	37	34	39	7	..	..	2	2.5—4.9
5.0—7.4	278	534	307	226	22	22	..	54	71	17	20	155	296	169	121	43	125	103	50	4	20	18	35	..	..	..	..	5.0—7.4
7.5—9.9	124	252	120	140	9	9	..	24	29	5	14	61	126	55	61	24	76	50	33	3	12	10	31	3	..	..	1	7.5—9.9
10.0—12.4	108	254	114	135	2	2	..	10	13	1	6	66	149	46	76	27	86	65	39	1	4	2	14	2	..	..	..	10.0—12.4
12.5—14.9	40	84	18	73	2	2	..	5	6	1	3	22	39	10	39	11	37	7	31	..	..	..	..	..	..	..	..	12.5—14.9
15.0—29.9	112	262	101	392	5	5	..	3	6	..	..	41	78	15	85	45	124	42	167	16	49	44	140	2	..	..	..	15.0—29.9
30.0—49.9	31	77	16	139	2	2	..	1	2	..	..	6	8	2	17	17	40	3	82	5	25	11	40	..	..	..	..	30.0—49.9
50 +	11	40	1	99	..	..	..	..	..	..	..	1	4	..	..	2	6	..	11	8	30	1	88	..	..	..	..	50+
Unspecified	..	..	..	..	..	..	..	..	..	..	..	..	..	..	..	..	..	..	..	..	..	..	..	..	..	..	..	Unspecified

TABLE B-XII—SAMPLE HOUSEHOLDS ENGAGED IN CULTIVATION ONLY CLASSIFIED BY SIZE OF LAND CULTIVATED AND NUMBER OF FAMILY WORKERS AND HIRED WORKERS IN RURAL AND URBAN AREAS SEPARATELY—*contd.*

(*Based on* 20% *sample*)

Size of land (class ranges in acres)	Total of Cultivating Households: Households	Family Worker: Males	Family Worker: Females	Hired Worker	Cultivating Households according to number of persons engaged in cultivation — 1 person: Households	1 person: Family Worker: Males	1 person: Family Worker: Females	2 persons: Households	2 persons: Family Worker: Males	2 persons: Family Worker: Females	2 persons: Hired Worker	3—5 persons: Households	3—5 persons: Family Worker: Males	3—5 persons: Family Worker: Females	3—5 persons: Hired Worker	6—10 persons: Households	6—10 persons: Family Worker: Males	6—10 persons: Family Worker: Females	6—10 persons: Hired Worker	More than 10 persons: Households	More than 10 persons: Family Worker: Males	More than 10 persons: Family Worker: Females	More than 10 persons: Hired Worker	Unspecified: Households	Unspecified: Family Worker: Males	Unspecified: Family Worker: Females	Unspecified: Hired Worker	Size of land (class ranges in acres)
1	2	3	4	5	6	7	8	9	10	11	12	13	14	15	16	17	18	19	20	21	22	23	24	25	26	27	28	1
Halsi Anchal—																												
All Sizes	1,747	2,804	1,373	882	404	398	6	497	612	304	78	663	1,324	773	315	130	405	262	234	20	65	28	250	33	..	..	5	**All Sizes**
Less than 1	242	253	118	9	130	128	2	58	61	52	3	34	58	58	5	2	6	6	..	..	..	..	..	18	..	..	1	Less than 1
1.0—2.4	382	507	248	27	129	125	4	141	168	99	15	94	189	124	7	8	25	21	2	..	..	..	..	10	..	..	3	1.0—2.4
2.5—4.9	426	664	385	52	81	81	..	146	180	99	13	182	359	252	32	14	44	34	7	..	..	..	..	3	..	..	..	2.5—4.9
5.0—7.4	273	476	272	71	37	37	..	83	107	41	18	134	276	170	47	18	56	61	5	..	..	..	..	1	..	..	1	5.0—7.4
7.5—9.9	129	237	133	77	13	13	..	29	40	7	11	72	140	85	47	13	40	34	19	1	4	7	..	1	..	..	..	7.5—9.9
10.0—12.4	102	226	101	75	8	8	..	18	26	4	6	58	125	45	48	16	57	40	21	2	10	12	..	..	..	..	..	10.0—12.4
12.5—14.9	44	90	35	52	1	1	..	9	10	..	8	24	48	18	21	10	31	17	23	..	..	..	..	..	..	..	..	12.5—14.9
15.0—29.9	100	223	62	237	4	4	..	9	12	2	4	47	96	19	65	34	101	38	104	6	10	3	64	..	..	..	..	15.0—29.9
30.0—49.9	37	89	15	193	1	1	..	2	4	..	..	17	29	2	43	11	35	11	35	6	20	2	115	..	..	..	..	30.0—49.9
50+	12	39	4	89	..	..	..	2	4	..	..	1	4	..	..	4	10	..	18	5	21	4	71	..	..	..	..	50+
Unspecified	..	..	..	..	..	..	..	..	..	..	..	..	..	..	..	..	..	..	..	..	..	..	..	..	..	..	..	Unspecified
Jamui Anchal—																												
All Sizes	1,194	1,815	926	436	271	261	10	347	420	214	60	434	852	517	209	75	250	161	137	6	32	24	23	61	..	..	7	**All Sizes**
Less than 1	315	333	175	4	118	110	8	100	110	87	3	46	94	63	1	5	19	17	..	..	..	..	..	46	..	..	..	Less than 1
1.0—2.4	296	415	244	24	83	82	1	102	124	69	11	95	180	143	10	8	29	31	..	..	..	..	..	8	..	..	3	1.0—2.4
2.5—4.9	279	455	250	45	52	51	1	90	118	47	15	121	241	160	28	12	45	42	..	..	..	..	..	4	..	..	2	2.5—4.9
5.0—7.4	126	233	123	60	13	13	..	31	39	6	17	70	143	86	37	10	38	31	5	..	..	..	..	2	..	..	1	5.0—7.4
7.5—9.9	58	115	58	49	2	2	..	9	10	5	3	40	82	40	32	7	21	13	14	..	..	..	..	..	..	..	..	7.5—9.9
10.0—12.4	42	76	28	52	1	1	..	8	9	..	7	28	54	13	40	4	12	15	4	..	..	..	..	1	..	..	1	10.0—12.4
12.5—14.9	16	35	11	26	..	..	..	2	3	..	1	17	17	1	19	3	10	2	6	1	5	8	..	..	..	..	..	12.5—14.9
15.0—29.9	51	114	26	131	2	2	..	5	7	..	1	10	35	9	38	21	59	8	86	2	11	9	4	..	..	..	..	15.0—29.9
30.0—49.9	9	31	11	35	..	..	..	..	..	..	3	21	6	2	4	4	14	2	18	2	11	7	13	..	..	..	..	30.0—49.9
50+	2	8	..	10	..	..	..	..	..	..	..	3	..	..	..	1	3	..	4	1	5	..	6	..	..	..	..	50+
Unspecified	..	..	..	..	..	..	..	..	..	..	..	..	..	..	..	..	..	..	..	..	..	..	..	..	..	..	..	Unspecified
Khaira Anchal—																												
All Sizes	2,168	3,294	1568	627	566	558	8	705	878	419	113	690	1,391	837	271	137	450	298	190	6	17	6	50	64	..	..	3	**All Sizes**
Less than 1	631	714	307	16	287	283	4	186	226	139	7	94	180	134	6	8	25	30	3	..	..	..	..	56	..	..	..	Less than 1
1.0—2.4	647	916	489	58	173	169	4	260	315	165	40	187	367	263	15	19	65	57	..	..	..	..	..	8	..	..	3	1.0—2.4
2.5—4 9	516	898	467	111	90	90	..	185	238	91	41	206	441	267	62	34	124	103	8	1	5	6	..	..	..	..	..	2.5—4.9
5.0—7.4	179	356	173	108	8	8	..	45	59	18	13	104	208	107	70	22	81	48	25	..	..	..	..	..	..	..	..	5.0—7.4
7.5—9.9	81	169	74	59	7	7	..	11	14	2	6	48	97	41	39	14	48	31	6	1	3	..	8	..	..	..	..	7.5—9.9
10.0—12.4	42	88	23	55	1	1	..	11	16	3	3	21	41	10	30	9	30	10	22	..	..	..	..	..	..	..	..	10.0—12.4
12.5—14.9	11	27	8	25	..	..	..	2	3	..	1	5	9	3	6	2	8	5	..	2	7	..	18	..	..	..	..	12.5—14.9
15.0—29.9	39	80	21	97	..	..	..	3	4	..	2	21	40	11	32	14	35	10	52	1	1	..	11	..	..	..	..	15.0—29.9
30.0—49.9	15	29	6	52	..	..	..	2	3	1	..	4	..	1	11	9	18	4	41	..	..	..	..	..	..	..	..	30.0—49.9
50+	7	17	..	46	..	..	..	..	..	..	..	..	..	..	..	6	16	..	33	1	1	..	13	..	..	..	..	50+
Unspecified	..	..	..	..	..	..	..	..	..	..	..	..	..	..	..	..	..	..	..	..	..	..	..	..	..	..	..	Unspecified
Chakai Anchal—																												
All Sizes	2,479	4,003	2,857	767	384	364	20	810	911	631	78	1,053	1,975	1,599	281	204	673	548	191	20	80	59	214	8	..	..	3	**All Sizes**
Less than 1	189	232	140	7	72	70	2	69	75	60	3	43	80	71	3	2	7	7	..	..	..	..	..	3	..	..	1	Less than 1
1.0—2.4	644	894	612	63	140	133	7	255	286	204	20	232	425	356	33	14	43	39	10	1	7	6	..	2	..	..	..	1.0—2.4
2.5—4.9	639	972	715	79	95	90	5	239	271	181	26	274	511	425	43	29	94	96	10	1	6	8	..	1	..	..	..	2.5—4.9
5.0—7.4	411	710	535	98	48	48	..	124	140	95	13	187	361	296	43	49	152	134	28	3	9	10	14	..	..	..	..	5.0—7.4
7.5—9.9	154	283	224	52	5	5	..	39	43	29	6	89	165	140	28	19	69	55	7	1	1	..	10	1	..	..	1	7.5—9.9
10.0—12.4	152	278	205	104	14	12	2	32	36	26	2	79	148	103	45	24	73	68	31	2	9	6	25	1	..	..	1	10.0—12.4
12.5—14.9	66	137	101	31	1	1	..	17	18	14	2	34	68	54	10	14	50	33	19	..	..	..	..	..	..	..	..	12.5—14.9
15.0—29.9	169	363	243	243	9	5	4	28	34	18	4	87	165	114	55	37	128	86	46	8	31	21	138	..	..	..	..	15.0—29.9
30.0—49.9	35	84	48	53	..	..	..	5	5	4	1	18	31	23	18	11	42	21	28	1	6	..	6	..	..	..	..	30.0—49.9
50+	20	50	34	37	..	..	..	2	3	..	1	10	21	17	3	5	15	9	12	3	11	8	21	..	..	..	..	50+
Unspecified	..	..	..	..	..	..	..	..	..	..	..	..	..	..	..	..	..	..	..	..	..	..	..	..	..	..	..	Unspecified

TABLE B-XII—SAMPLE HOUSEHOLDS ENGAGED IN CULTIVATION ONLY CLASSIFIED BY SIZE OF LAND CULTIVATED AND NUMBER OF FAMILY WORKERS AND HIRED WORKERS IN RURAL AND URBAN AREAS SEPARATELY—*contd.*

(*Based on 20% sample*)

Size of land (class ranges in acres)	Total of Cultivating Households				Cultivating Households according to number of persons engaged in cultivation								
					1 person			2 persons				3—5 persons	
	Households	Family Worker		Hired Worker	Households	Family Worker		Households	Family Worker		Hired Worker	Households	Family Worker
		Males	Females			Males	Females		Males	Females			Males
1	2	3	4	5	6	7	8	9	10	11	12	13	14
												Lakshmipur Anchal—	
All Sizes	2,275	3,169	1,810	1,208	542	514	28	830	946	586	128	718	1,365
Less than 1	537	541	268	22	249	231	18	196	211	172	9	51	98
1.0—2.4	576	715	442	182	166	161	5	257	290	183	41	138	236
2.5—4.9	581	883	521	101	87	82	5	248	293	163	40	224	447
5.0—7.4	264	424	259	260	25	25	..	78	90	41	25	141	265
7.5—9.9	102	195	129	42	5	5	..	23	29	13	4	63	127
10.0—12.4	69	134	80	71	5	5	..	11	12	7	3	38	73
12.5—14.9	33	57	38	143	..	..	..	6	6	2	4	18	31
15.0—29.9	71	142	58	182	4	4	..	8	12	3	1	35	72
30.0—49.9	24	44	4	122	1	1	..	2	2	1	1	6	9
50+	17	34	11	82	..	..	..	1	1	1	..	4	7
Unspecified	1	..	..	1	..	..	..	..	..	..	..	..	..
												Jharha Anchal	
All Sizes	1,694	2,482	1,182	223	685	632	53	464	588	309	31	426	933
Less than 1	268	279	85	10	177	164	13	45	55	28	7	23	49
1.0—2.4	521	670	333	26	242	220	22	166	193	130	9	94	201
2.5—4.9	449	689	342	39	143	134	9	145	192	89	9	141	297
5.0—7.4	229	383	200	36	66	62	4	56	74	36	2	89	200
7.5—9.9	78	149	70	20	23	19	4	10	15	5	..	36	83
10.0—12.4	59	111	56	25	18	17	1	15	19	10	1	18	43
12.5—14.9	27	61	25	13	9	9	..	6	11	1	..	7	18
15.0—29.9	54	126	60	43	6	6	..	21	29	10	3	17	40
30.0—49.9	6	9	11	12	..	..	..	..	..	..	..	..	..
50+	3	5	..	9	1	1	..	..	..	..	..	1	2
Unspecified	..	..	..	..	..	..	..	..	..	..	..	..	..
												Sono Anchal—	
All Sizes	1,535	2,450	935	471	508	491	17	451	592	235	75	490	1,042
Less than 1	219	255	67	5	144	141	3	52	66	37	1	21	40
1.0—2.4	385	520	198	32	161	151	10	141	182	81	19	75	161
2.5—4.9	400	628	290	63	117	115	2	125	163	68	19	147	297
5.0—7.4	220	382	147	76	53	52	1	67	92	23	19	87	195
7.5—9.9	89	153	70	50	16	15	1	21	28	7	7	48	101
10.0—12.4	79	158	71	34	8	8	..	19	26	9	3	43	94
12.5—14.9	31	63	19	24	3	3	..	9	12	3	3	15	30
15.0—29.9	77	182	59	86	5	5	..	14	19	6	3	39	87
30.0—49.9	24	62	8	46	1	1	..	2	2	1	1	11	27
50+	11	47	6	57	..	..	..	1	2	..	..	4	10
Unspecified	..	..	..	..	..	..	..	..	..	..	..	..	..
												BHAGALPUR DISTRICT—	
All Sizes	31,452	46,623	20,204	24,167	7,439	7,165	274	9,634	11,824	5,434	2,010	10,232	20,435
Less than 1	5,407	5,314	2,406	497	2,255	2,161	94	1,581	1,777	1,261	124	652	1,225
1.0—2.4	8,063	10,442	5,032	1,863	2,525	2,436	89	3,120	3,706	2,055	479	1,908	3,740
2.5—4.9	7,843	11,912	5,656	3,362	1,586	1,532	54	2854	3,570	1,458	680	2,903	5,779
5.0—7.4	4,135	7,184	3,165	3,169	573	550	23	1,126	1,477	408	367	1,975	4,080
7.5—9.9	1,776	3,325	1,290	2,374	181	176	5	411	563	118	141	914	1,896
10.0—12.4	1,262	2,474	976	2,380	105	105	..	207	280	51	83	646	1,282
12.5—14.9	644	1,316	490	1,320	51	48	3	101	136	33	33	311	650
15.0—29.9	1,640	3,234	886	5,262	123	119	4	182	241	41	82	728	1,413
30.0—49.9	466	936	200	2,410	26	24	2	38	53	6	17	144	264
50+	209	482	100	1,529	13	13	..	13	20	2	4	50	104
Unspecified	7	4	3	1	1	1	..	1	1	1	..	1	2

Size of land (class ranges in acres)	Cultivating Households according to number of persons engaged in cultivation														
	1 person		2 persons					3—5 persons				More than 10 persons			Unspecified
	Family Worker	Hired Worker	Households	Family Worker		Hired Worker	Households	Family Worker		Hired Worker	Households	Family Worker		Hired Worker	Households
	Females			Males	Females			Males	Females			Males	Females		
	15	16	17	18	19	20	21	22	23	24	25	26	27	28	1
Rural															All Sizes
	950	304	113	303	241	220	23	41	5	551	49	..	..	5	Less than 1
	78	1	..	..	..	..	1	1	..	10	40	..	..	2	1.0—2.4
	225	21	9	24	26	8	3	4	3	111	3	..	..	1	2.5—4.9
	304	47	18	60	49	3	1	1	..	10	3	..	..	1	5.0—7.4
	176	80	17	41	41	26	2	3	1	129	1	..	..	..	7.5—9.9
	80	32	11	34	36	6	..	..	..	..	..	..	..	..	10.0—12.4
	38	32	14	42	35	21	1	2	..	15	..	..	..	..	12.5—14.9
	10	30	7	15	26	7	2	5	..	102	..	..	..	..	15.0—29.9
	36	42	19	48	19	66	4	6	..	73	1	..	..	..	30.0—49.9
	..	13	10	20	2	50	5	12	1	58	..	..	..	..	50+
	3	6	8	19	7	33	4	7	..	43	..	..	..	..	Unspecified
	..	..	..	..	..	..	..	..	..	..	1	..	..	1	
Rural															All Sizes
	566	74	71	265	202	61	12	64	52	65	36	..	..	2	Less than 1
	30	2	3	11	14	..	..	..	..	..	20	..	..	1	1.0—2.4
	131	9	12	48	44	8	1	8	6	..	6	..	..	..	2.5—4.9
	193	29	14	60	44	..	1	6	7	..	5	..	..	1	5.0—7.4
	117	17	14	45	43	7	1	2	..	10	3	..	..	..	7.5—9.9
	42	11	7	26	14	9	1	6	5	..	1	..	..	..	10.0—12.4
	21	4	6	25	18	5	2	7	6	15	..	..	..	..	12.5—14.9
	14	..	4	18	7	3	1	5	3	10	..	..	..	..	15.0—29.9
	18	..	5	21	7	10	5	30	25	30	..	..	..	..	30.0—49.9
	..	..	5	9	11	12	..	..	..	..	1	..	..	..	50+
	..	2	1	2	..	7	..	..	..	..	..	..	..	..	Unspecified
	..	..	..	..	..	..	..	..	..	..	..	..	..	..	
Rural															All Sizes
	517	223	79	280	151	112	7	45	15	61	..	..	..	..	Less than 1
	23	4	2	8	4	..	..	..	..	..	..	..	..	..	1.0—2.4
	87	8	8	26	20	5	..	..	..	..	..	..	..	..	2.5—4.9
	187	41	10	46	26	3	1	7	7	..	..	..	..	..	5.0—7.4
	87	51	13	43	36	6	..	..	..	..	..	..	..	..	7.5—9.9
	52	31	3	8	10	2	1	1	..	10	..	..	..	..	10.0—12.4
	36	29	9	30	26	2	..	..	..	..	..	..	..	..	12.5—14.9
	13	8	3	10	..	13	1	8	3	..	..	..	..	..	15.0—29.9
	26	37	17	63	22	33	2	8	5	13	..	..	..	..	30.0—49.9
	5	12	10	32	2	31	..	..	..	..	..	..	..	..	50+
	1	2	4	14	5	17	2	21	..	38	..	..	..	..	Unspecified
	..	..	..	..	..	..	..	..	..	..	..	..	..	..	
ALL RURAL AREAS															All Sizes
	10,298	7,226	2,053	5,621	3,474	5,453	657	1,578	724	9,322	1,437	..	..	156	Less than 1
	939	121	44	138	106	55	10	13	6	168	865	..	..	29	1.0—2.4
	2,441	557	165	489	403	242	38	71	44	518	307	..	..	67	2.5—4.9
	3,387	1,339	287	890	688	392	77	141	69	920	136	..	..	31	5.0—7.4
	1,942	1,421	326	903	694	596	74	174	98	772	61	..	..	13	7.5—9.9
	699	880	208	577	398	518	43	113	70	831	19	..	..	4	10.0—12.4
	405	806	234	676	430	546	52	131	90	939	18	..	..	6	12.5—14.9
	178	429	140	391	226	381	33	91	50	476	8	..	..	1	15.0—29.9
	266	1,274	431	1,035	396	1,715	162	426	179	2,186	14	..	..	5	30.0—49.9
	30	304	149	353	97	661	104	242	65	1,428	5	..	..	..	50+
	9	94	69	169	36	347	64	176	53	1,084	..	..	..	..	Unspecified
	2	1	..	..	..	..	..	..	..	..	4	..	..	..	

TABLE B-XII—SAMPLE HOUSEHOLDS ENGAGED IN CULTIVATION ONLY CLASSIFIED BY SIZE OF LAND CULTIVATED AND NUMBER OF FAMILY WORKERS AND HIRED WORKERS IN RURAL AND URBAN AREAS SEPARATELY—*contd.*

(Based on 20% sample)

Size of land (class ranges in acres)	Total of Cultivating Households				Cultivating Households according to number of persons engaged in cultivation								
					1 person			2 persons				3—5 persons	
	Households	Family Worker		Hired Worker	Households	Family Worker		Households	Family Worker		Hired Worker	Households	Family Worker
		Males	Females			Males	Females		Males	Females			Males
1	2	3	4	5	6	7	8	9	10	11	12	13	14
Sultanganj Anchal—													
All Sizes	1,123	1561	495	781	325	308	17	338	430	154	92	322	634
Less than 1	155	130	47	1	86	79	7	28	29	26	1	8	22
1.0—2.4	242	266	99	32	103	100	3	84	101	55	12	31	57
2.5—4.9	267	388	149	73	76	73	3	107	139	49	26	67	139
5.0—7.4	180	294	82	105	42	40	2	61	88	10	24	67	136
7.5—9.9	66	112	28	47	8	8	..	23	30	6	10	32	69
10.0—12.4	62	102	37	88	3	3	..	13	16	1	9	39	66
12.5—14.9	33	54	7	76	1	1	..	9	12	2	4	18	36
15.0—29.9	83	154	34	195	4	2	2	11	13	3	6	49	94
30.0—49.9	23	38	8	93	1	1	..	2	2	2	..	10	14
50+	12	23	4	71	1	1	..	..	..	..	..	1	1
Unspecified	..	..	..	..	..	..	..	..	..	..	..	..	..
Shahkund Anchal—													
All Sizes	1,314	1,842	760	1,035	238	234	4	414	464	214	150	502	902
Less than 1	291	301	144	12	116	112	4	88	100	71	5	45	85
1.0—2.4	318	421	198	53	82	82	..	133	148	80	38	82	158
2.5—4.9	326	459	213	140	35	35	..	149	168	55	75	133	238
5.0—7.4	137	235	99	104	2	2	..	32	36	6	22	89	171
7.5—9.9	75	133	49	125	1	1	..	5	5	1	4	61	106
10.0—12.4	46	75	25	77	..	..	..	2	2	..	2	38	59
12.5—14.9	30	57	15	73	..	..	..	1	1	..	1	19	33
15.0—29.9	63	110	12	211	2	2	..	4	4	1	3	33	49
30.0—49.9	18	34	4	112	..	..	..	..	..	..	..	2	3
50+	9	17	1	128	..	..	..	..	..	..	..	..	..
Unspecified	1	..	..	..	..	..	..	..	..	..	..	..	..
Sabour Anchal—													
All Sizes	1,332	1808	488	707	483	470	13	367	492	145	97	352	684
Less than 1	288	260	89	23	153	146	7	61	75	40	7	29	39
1.0—2.4	384	478	130	67	190	186	4	111	142	50	30	75	150
2.5—4.9	317	463	141	91	93	91	2	122	172	44	28	86	174
5.0—7.4	147	254	78	100	26	26	..	34	49	7	12	75	152
7.5—9.9	59	98	18	58	12	12	..	19	24	1	13	23	54
10.0—12.4	35	52	10	39	3	3	..	12	17	3	4	18	28
12.5—14.9	15	25	8	26	1	1	..	1	1	..	1	11	20
15.0—29.9	61	121	12	190	4	4	..	5	8	..	2	31	58
30.0—49.9	19	39	2	83	..	..	..	2	4	..	..	2	5
50+	7	18	..	30	1	1	..	..	..	..	..	2	4
Unspecified	..	..	..	..	..	..	..	..	..	..	..	..	..
Jagdishpur Anchal—													
All Sizes	917	1436	790	2,241	88	86	2	255	295	161	54	321	605
Less than 1	227	266	157	123	51	51	..	90	100	72	8	53	96
1.0—2.4	225	336	196	304	20	20	..	78	92	45	19	81	160
2.5—4.9	235	390	232	411	13	11	2	66	78	33	21	106	202
5.0—7.4	103	173	87	320	4	4	..	13	16	5	5	41	75
7.5—9.9	38	81	42	339	..	..	..	4	5	3	..	18	34
10.0—12.4	35	69	38	225	..	..	..	1	1	..	1	11	21
12.5—14.9	13	33	18	76	..	..	..	1	1	1	..	4	8
15.0—29.9	26	53	15	213	..	..	..	1	1	1	..	5	7
30.0—49.9	9	20	2	167	..	..	..	..	..	..	..	1	1
50+	5	14	2	63	..	..	..	..	..	..	..	1	1
Unspecified	1	1	1	..	..	..	..	1	1	1	..	..	..

Size of land (class ranges in acres)	Cultivating Households according to number of persons engaged in cultivation														
	1 person		2 persons					More than 10 persons				Unspecified			
	Hired Worker	Households	Family Worker			Hired Worker	Households	Family Worker		Hired Worker	Households	Family Worker		Hired Worker	
			Males	Females				Males	Females			Males	Females		
1	15	16	17	18	19	20	21	22	23	24	25	26	27	28	1
Rural															
All Sizes	219	337	60	153	95	174	13	36	10	163	65	..	..	15	**All Sizes**
Less than 1	14	..	..	..	..	..	..	..	..	..	33	..	..	..	Less than 1
1.0—2.4	35	9	3	8	6	6	..	2	..	10	21	..	..	5	1.0—2.4
2.5—4.9	70	28	10	35	27	2	1	6	..	25	6	..	..	7	2.5—4.9
5.0—7.4	52	51	7	24	18	3	1	..	..	..	2	..	..	2	5.0—7.4
7.5—9.9	17	27	3	5	5	10	..	..	..	..	..	..	..	..	7.5—9.9
10.0—12.4	22	62	7	17	14	17	..	2	..	30	1	..	..	..	10.0—12.4
12.5—14.9	2	29	2	3	3	13	2	17	9	43	2	..	..	..	12.5—14.9
15.0—29.9	7	100	12	28	13	45	5	3	..	30	..	..	..	1	15.0—29.9
30.0—49.9	..	28	8	18	6	35	2	6	1	25	..	..	..	..	30.0—49.9
50+	..	3	8	15	3	43	..	..	..	..	..	..	..	..	50+
Unspecified	..	..	..	..	..	..	..	..	..	..	..	..	..	..	Unspecified
Rural															
All Sizes	434	440	80	215	104	213	14	27	4	224	66	..	..	8	**All Sizes**
Less than 1	66	2	1	4	3	..	..	..	..	..	41	..	..	5	Less than 1
1.0—2.4	97	15	9	33	21	..	..	..	..	..	12	..	..	..	1.0—2.4
2.5—4.9	147	61	5	18	11	1	..	..	..	..	4	..	..	3	2.5—4.9
5.0—7.4	73	72	9	26	20	10	..	..	..	..	5	..	..	..	5.0—7.4
7.5—9.9	30	82	6	20	16	3	1	1	2	36	1	..	..	..	7.5—9.9
10.0—12.4	14	69	5	14	11	6	..	..	..	..	1	..	..	..	10.0—12.4
12.5—14.9	4	40	8	21	10	17	1	2	1	15	1	..	..	..	12.5—14.9
15.0—29.9	3	92	22	50	8	93	2	5	..	23	..	..	..	..	15.0—29.9
30.0—49.9	..	7	12	25	3	63	4	6	1	42	..	..	..	..	30.0—49.9
50+	..	..	3	4	1	20	6	13	..	108	..	..	..	..	50+
Unspecified	..	..	..	..	..	..	..	..	..	..	1	..	..	..	Unspecified
Rural															
All Sizes	277	313	60	144	49	216	7	18	4	66	63	..	..	15	**All Sizes**
Less than 1	42	10	..	..	..	..	..	..	..	..	45	..	..	6	Less than 1
1.0—2.4	76	30	..	..	..	..	..	..	..	..	8	..	..	7	1.0—2.4
2.5—4.9	81	51	8	26	14	10	..	..	..	..	8	..	..	2	2.5—4.9
5.0—7.4	47	70	11	27	24	18	..	..	..	..	1	..	..	..	5.0—7.4
7.5—9.9	14	25	5	8	3	20	..	..	..	..	..	..	..	..	7.5—9.9
10.0—12.4	6	27	2	4	1	8	..	..	..	..	1	..	..	..	10.0—12.4
12.5—14.9	8	20	1	3	..	5	..	..	..	..	..	..	..	..	12.5—14.9
15.0—29.9	3	72	16	39	5	73	5	12	4	43	..	..	..	..	15.0—29.9
30.0—49.9	..	3	14	28	2	70	1	2	..	10	..	..	..	..	30.0—49.9
50+	..	5	3	9	..	12	1	4	..	13	..	..	..	..	50+
Unspecified	..	..	..	..	..	..	..	..	..	..	..	..	..	..	Unspecified
Rural															
All Sizes	367	267	115	277	180	494	84	173	80	1,425	54	..	..	1	**All Sizes**
Less than 1	73	15	5	14	9	10	3	5	3	90	25	..	..	..	Less than 1
1.0—2.4	106	32	23	50	35	114	9	14	10	138	14	..	..	1	1.0—2.4
2.5—4.9	128	78	24	64	47	112	20	35	22	200	6	..	..	..	2.5—4.9
5.0—7.4	33	58	23	43	31	87	17	35	18	170	5	..	..	..	5.0—7.4
7.5—9.9	16	40	9	26	14	46	6	16	9	253	1	..	..	..	7.5—9.9
10.0—12.4	5	18	14	33	22	48	7	14	11	158	2	..	..	..	10.0—12.4
12.5—14.9	3	9	4	14	10	11	4	10	4	56	..	..	..	..	12.5—14.9
15.0—29.9	1	13	10	23	12	49	9	22	1	151	1	..	..	..	15.0—29.9
30.0—49.9	..	4	2	4	..	15	6	15	2	148	..	..	..	..	30.0—49.9
50+	2	..	1	6	..	2	3	7	..	61	..	..	..	..	50+
Unspecified	..	..	..	..	..	..	..	..	..	..	..	..	..	..	Unspecified

Table B-XII

TABLE B-XII—SAMPLE HOUSEHOLDS ENGAGED IN CULTIVATION ONLY CLASSIFIED BY SIZE OF LAND CULTIVATED AND NUMBER OF FAMILY WORKERS AND HIRED WORKERS IN RURAL AND URBAN AREAS SEPARATELY—*contd.*

(*Based on* 20% *sample*)

Size of land (class ranges in acres)	Total of Cultivating Households: Households	Total: Family Worker: Males	Total: Family Worker: Females	Total: Hired Worker	Cultivating Households according to number of persons engaged in Cultivation: 1 person: Households	1 person: Family Worker: Males	1 person: Family Worker: Females	2 persons: Households	2 persons: Family Worker: Males	2 persons: Family Worker: Females	2 persons: Hired Worker	3—5 persons: Households	3—5 persons: Family Worker: Males	3—5 persons: Family Worker: Females	3—5 persons: Hired Worker	6—10 persons: Households	6—10 persons: Family Worker: Males	6—10 persons: Family Worker: Females	6—10 persons: Hired Worker	More than 10 persons: Households	More than 10 persons: Family Worker: Males	More than 10 persons: Family Worker: Females	More than 10 persons: Hired Worker	Unspecified: Households	Unspecified: Family Worker: Males	Unspecified: Family Worker: Females	Unspecified: Hired Worker	Size of land (class ranges in acres)
1	2	3	4	5	6	7	8	9	10	11	12	13	14	15	16	17	18	19	20	21	22	23	24	25	26	27	28	1
													Nathnagar Anchal—															
All Sizes	953	1,315	234	374	392	387	5	297	396	110	88	207	438	94	191	29	88	21	75	2	6	4	18	26	..	..	2	All Sizes
Less than 1	205	216	33	12	142	138	4	47	63	24	7	7	15	5	4	..	..	..	..	..	..	..	..	9	..	..	1	Less than 1
1.0—2.4	263	328	58	37	134	134	..	88	122	27	27	33	72	31	9	..	..	..	..	..	..	..	..	8	..	..	1	1.0—2.4
2.5—4.9	215	287	71	50	76	75	1	98	120	45	31	34	84	19	15	3	8	6	4	..	..	..	..	4	..	..	..	2.5—4.9
5.0—7.4	118	193	33	64	20	20	..	39	57	8	13	52	108	5	17	2	8	..	7	..	..	..	..	4	..	..	..	5.0—7.4
7.5—9.9	40	78	13	25	5	5	..	12	18	4	2	19	42	4	16	3	7	4	3	..	..	..	..	1	..	..	..	7.5—9.9
10.0—12.4	30	50	8	29	7	7	..	5	4	..	6	15	32	..	14	3	13	4	16	1	1	..	..	..	..	..	..	10.0—12.4
12.5—14.9	21	38	5	19	5	5	..	5	7	1	2	8	13	7	60	6	19	3	16	..	..	..	..	..	..	..	..	12.5—14.9
15.0—29.9	45	87	11	92	3	3	..	3	5	1	..	32	59	2	12	4	10	..	15	..	..	..	..	..	..	..	..	15.0—29.9
30.0—49.9	11	23	2	27	..	..	..	..	..	..	..	7	13	..	..	5	15	..	19	..	..	..	..	..	..	..	..	30.0—49.9
50+	5	15	..	19	..	..	..	..	..	..	..	..	..	..	..	..	..	..	..	..	..	..	..	..	..	..	..	50+
Unspecified	..	..	..	..	..	..	..	..	..	..	..	..	..	..	..	..	..	..	..	..	..	..	..	..	..	..	..	Unspecified
													Colgong Anchal—															
All Sizes	1,787	2,537	721	624	638	608	30	496	684	221	87	427	1,035	363	229	70	184	94	207	10	26	13	95	146	..	..	6	All Sizes
Less than 1	345	299	100	2	153	147	6	69	88	49	1	24	56	33	1	3	8	12	..	..	..	..	..	96	..	..	..	Less than 1
1.0—2.4	402	503	146	28	188	181	7	136	184	76	12	57	138	63	12	..	..	..	..	..	..	..	..	21	..	..	4	1.0—2.4
2.5—4.9	405	612	213	47	138	125	13	140	193	67	20	106	263	104	24	10	31	29	3	..	..	..	..	11	..	..	..	2.5—4.9
5.0—7.4	237	418	119	66	67	63	4	60	93	13	14	97	243	93	33	7	19	9	18	..	..	..	..	6	..	..	1	5.0—7.4
7.5—9.9	100	173	40	46	24	24	..	32	49	5	10	30	75	15	20	9	25	20	16	..	..	..	..	5	..	..	..	7.5—9.9
10.0—12.4	86	157	35	45	19	19	..	23	32	5	9	40	99	28	25	3	7	2	10	..	..	..	..	1	..	..	1	10.0—12.4
12.5—14.9	33	57	7	38	6	6	..	10	14	1	5	10	21	2	13	5	16	4	20	..	..	9	30	2	..	..	..	12.5—14.9
15.0—29.9	123	211	49	181	33	33	..	18	23	3	10	47	106	22	74	18	37	15	67	4	12	3	31	1	..	..	..	15.0—29.9
30.0—49.9	39	69	9	105	7	7	..	7	6	2	6	11	22	3	20	10	24	1	48	3	10	1	34	..	..	..	..	30.0—49.9
50+	17	38	3	66	3	3	..	1	2	..	..	5	12	..	7	5	17	2	25	3	4	..	..	..	..	..	..	50+
Unspecified	..	..	..	..	..	..	..	..	..	..	..	..	..	..	..	..	..	..	..	..	..	..	..	..	..	..	..	Unspecified
													Gopalpur Anchal—															
All Sizes	1,510	2,434	638	938	500	492	8	451	650	168	84	424	1,014	332	199	63	216	114	105	32	62	16	546	40	..	..	4	All Sizes
Less than 1	134	141	43	10	75	71	4	25	31	19	..	15	38	19	..	..	..	..	..	1	1	1	10	18	..	..	..	Less than 1
1.0—2.4	296	390	106	28	146	142	4	92	176	51	7	44	104	44	10	4	17	7	..	1	1	..	10	9	..	..	1	1.0—2.4
2.5—4.9	464	712	228	118	162	162	..	170	247	68	25	110	257	129	9	9	33	23	..	5	13	8	83	8	..	..	1	2.5—4.9
5.0—7.4	237	413	127	144	65	65	..	73	114	19	13	79	196	74	19	8	27	29	4	9	11	5	108	3	..	..	..	5.0—7.4
7.5—9.9	140	275	52	67	24	24	..	41	62	7	13	65	164	32	23	7	22	13	10	2	3	..	20	1	..	..	1	7.5—9.9
10.0—12.4	73	149	34	100	12	12	..	15	23	3	4	37	84	15	38	7	27	14	7	1	3	2	50	1	..	..	1	10.0—12.4
12.5—14.9	41	84	20	108	8	8	..	9	15	..	3	19	42	11	24	3	15	9	1	2	4	..	80	..	..	..	..	12.5—14.9
15.0—29.9	82	176	21	218	6	6	..	19	22	1	15	37	94	7	44	14	45	13	40	6	9	..	119	..	..	..	..	15.0—29.9
30.0—49.9	24	46	5	76	..	..	..	5	7	..	3	12	19	1	24	4	11	4	13	3	8	..	36	..	..	..	..	30.0—49.9
50+	19	48	2	69	2	2	..	2	3	..	1	6	16	..	8	7	19	2	30	2	..	..	30	..	..	..	..	50+
Unspecified	..	..	..	..	..	..	..	..	..	..	..	..	..	..	..	..	..	..	..	..	..	..	..	..	..	..	..	Unspecified
													Pirpainti Anchal—															
All Sizes	1,793	2,860	899	991	415	410	5	540	742	220	118	610	1,321	474	418	94	323	165	153	17	64	35	299	117	..	..	3	All Sizes
Less than 1	195	201	73	6	77	77	..	53	67	35	4	22	43	32	2	3	14	6	..	..	..	..	..	40	..	..	..	Less than 1
1.0—2.4	392	528	206	35	128	126	2	133	183	68	15	79	171	94	15	13	46	33	5	1	2	9	..	38	..	..	..	1.0—2.4
2.5—4.9	468	752	264	86	117	114	3	158	229	65	22	160	352	163	41	16	57	26	23	..	..	..	..	17	..	..	..	2.5—4.9
5.0—7.4	270	489	138	70	55	55	..	85	117	29	24	109	274	83	32	12	43	22	13	..	..	..	..	9	..	..	1	5.0—7.4
7.5—9.9	123	217	74	66	18	18	..	40	56	9	15	52	105	43	42	10	38	17	8	..	..	..	..	3	..	..	1	7.5—9.9
10.0—12.4	109	216	67	273	3	3	..	31	39	8	15	56	120	23	59	9	30	6	10	6	24	19	189	4	..	..	..	10.0—12.4
12.5—14.9	42	86	24	26	1	1	..	12	17	2	5	24	59	16	16	3	9	14	5	..	..	..	..	2	..	..	..	12.5—14.9
15.0—29.9	144	256	40	273	15	15	..	22	27	3	14	83	154	17	154	17	48	8	52	4	12	6	52	3	..	..	1	15.0—29.9
30.0—49.9	38	84	12	87	1	1	..	5	6	1	3	20	35	3	43	8	27	8	22	3	15	..	19	1	..	..	..	30.0—49.9
50+	12	31	1	69	..	..	..	1	1	..	1	5	8	.	14	3	11	..	15	3	11	1	39	..	..	..	..	50+
Unspecified	..	..	..	..	..	..	..	..	..	..	..	..	..	..	..	..	..	..	..	..	..	..	..	..	..	..	..	Unspecified

Table B-XII

TABLE B-XII—SAMPLE HOUSEHOLDS ENGAGED IN CULTIVATION ONLY CLASSIFIED BY SIZE OF LAND CULTIVATED AND NUMBER OF FAMILY WORKERS AND HIRED WORKERS IN RURAL AND URBAN AREAS SEPARATELY—*contd.*

(Based on 20% sample)

Size of land class ranges in acres)	Total of Cultivating Households				Cultivating Households according to number of persons engaged in Cultivation																						
					1 person			2 persons				3—5 persons				6—10 persons				More than 10 persons				Unspecified			
	Households	Family Worker		Hired Worker	Households	Family Worker		Households	Family Worker		Hired Worker	Households	Family Worker		Hired Worker	Households	Family Worker		Hired Worker	Households	Family Worker		Hired Worker	Households	Family Worker		Hired Worker	Size of land (class ranges in acres)
		Males	Females			Males	Females		Males	Females			Males	Females			Males	Females			Males	Females			Males	Females	
1	2	3	4	5	6	7	8	9	10	11	12	13	14	15	16	17	18	19	20	21	22	23	24	25	26	27	28	1
Sonhaula Anchal—Rural																												
All Sizes	1,410	2,238	1,310	1,556	251	228	23	437	463	338	73	509	1,112	677	304	110	298	205	290	52	137	67	887	51	..	..	2	**All Sizes**
Less than 1	282	300	184	19	89	82	7	118	118	104	14	44	97	70	4	1	3	3	1	..	..	..	..	30	..	..	..	Less than 1
1.0—2.4	450	666	397	137	97	84	13	165	174	131	25	152	349	212	42	18	49	36	42	3	10	5	26	15	..	..	2	1.0—2.4
2.5—4.9	311	511	320	232	37	36	1	96	104	72	16	144	296	202	82	21	60	43	34	10	15	2	100	3	..	..	..	2.5—4.9
5.0—7.4	176	351	200	202	15	13	2	41	41	26	15	89	205	114	62	21	67	45	35	9	25	13	90	1	..	..	..	5.0—7.4
7.5—9.9	53	110	74	169	3	3	..	8	10	3	3	26	53	41	24	14	37	28	45	2	7	2	97	..	..	..	..	7.5—9.9
10.0—12.4	38	73	27	155	1	1	..	3	5	1	..	20	36	17	35	10	28	9	33	3	3	..	87	1	..	..	..	10.0—12.4
12.5—14.9	29	66	33	91	3	3	..	3	6	..	..	13	29	14	14	6	16	12	18	4	12	7	59	..	..	..	..	12.5—14.9
15.0—29.9	57	118	55	404	5	5	..	3	5	1	..	17	36	7	38	19	38	29	82	12	34	18	284	1	..	..	..	15.0—29.9
30.0—49.9	12	25	1	117	1	1	..	..	..	..	..	4	11	..	3	..	..	..	..	7	13	1	114	..	..	..	..	30.0—49.9
50+	2	18	19	30	..	..	..	..	..	..	..	..	..	..	..	..	..	..	..	2	18	19	30	..	..	..	..	50+
Unspecified	..	..	..	..	..	..	..	..	..	..	..	..	..	..	..	..	..	..	..	..	..	..	..	..	..	..	..	Unspecified
Bihpur Anchal—Rural																												
All Sizes	1,514	2,439	319	762	544	538	6	443	674	91	121	412	1,050	174	328	58	163	48	212	7	14	..	91	50	..	..	10	**All Sizes**
Less than 1	163	153	29	58	88	85	3	29	39	16	3	15	24	10	24	4	5	..	30	..	..	..	..	27	..	..	1	Less than 1
1.0—2.4	263	331	58	42	150	150	..	65	100	20	10	37	78	38	11	1	2	..	4	1	1	..	15	9	..	..	2	1.0—2.4
2.5—4.9	434	646	108	80	178	177	1	168	252	37	47	78	211	66	13	2	5	4	6	1	1	..	10	7	..	..	4	2.5—4.9
5.0—7.4	207	364	41	69	62	61	1	73	116	9	21	61	163	25	32	7	24	6	16	..	..	..	..	4	..	..	..	5.0—7.4
7.5—9.9	129	259	16	63	22	22	..	45	72	5	13	58	162	11	36	2	3	..	12	..	..	..	..	2	..	..	2	7.5—9.9
10.0—12.4	85	177	13	55	20	20	..	20	31	1	8	43	120	8	39	2	6	4	8	..	..	..	..	..	..	..	..	10.0—12.4
12.5—14.9	50	109	23	35	7	7	..	12	16	2	6	25	67	6	21	6	19	15	8	..	..	..	..	..	..	..	..	12.5—14.9
15.0—29.9	114	245	20	139	9	9	..	23	35	1	10	69	159	10	99	12	42	9	29	..	..	..	..	1	..	..	1	15.0—29.9
30.0—49.9	37	79	2	60	7	6	1	6	9	..	3	15	35	..	30	9	29	1	27	..	..	..	..	..	..	..	..	30.0—49.9
50+	32	76	9	161	1	1	..	2	4	..	..	11	31	..	23	13	28	9	72	5	12	..	66	..	..	..	..	50+
Unspecified	..	..	..	..	..	..	..	..	..	..	..	..	..	..	..	..	..	..	..	..	..	..	..	..	..	..	..	Unspecified
Naugachhia Anchal—Rural																												
All Sizes	1,629	2,568	459	828	556	547	9	485	732	125	113	454	1,033	210	357	50	167	69	111	22	89	46	227	62	..	..	20	**All Sizes**
Less than 1	150	154	22	7	92	92	..	25	37	7	6	9	20	12	..	1	5	3	..	..	..	..	..	23	..	..	1	Less than 1
1.0—2.4	328	411	93	15	179	176	3	98	142	46	8	31	76	33	3	2	9	7	..	1	8	4	..	17	..	..	4	1.0—2.4
2.5—4.9	454	700	147	59	165	161	4	162	253	42	29	109	258	82	25	6	24	14	..	1	4	5	2	11	..	..	3	2.5—4.9
5.0—7.4	257	448	102	68	61	61	..	101	154	20	28	78	185	48	30	8	31	21	5	2	17	13	..	7	..	..	5	5.0—7.4
7.5—9.9	129	250	43	67	20	19	1	45	67	7	16	56	130	20	42	7	27	10	9	1	7	5	..	..	..	..	..	7.5—9.9
10.0—12.4	72	149	24	121	12	12	..	19	30	1	7	33	85	10	26	3	12	7	4	4	10	6	80	1	..	..	4	10.0—12.4
12.5—14.9	41	84	3	32	7	6	1	9	14	1	3	23	59	1	25	1	5	..	3	..	..	..	..	1	..	..	1	12.5—14.9
15.0—29.9	124	241	20	177	15	15	..	20	25	1	14	73	151	2	113	10	27	7	32	4	23	10	16	2	..	..	2	15.0—29.9
30.0—49.9	51	91	4	148	4	4	..	6	10	..	2	32	54	2	73	6	17	..	24	3	6	2	49	..	..	..	..	30.0—49.9
50+	22	39	1	134	..	..	..	..	..	..	..	10	15	..	20	6	10	..	34	6	14	1	80	..	..	..	..	50+
Unspecified	1	1	..	..	1	1	..	..	..	..	..	..	..	..	..	..	..	..	..	..	..	..	..	..	..	..	..	Unspecified
Amarpur Anchal—Rural																												
All Sizes	1,835	2,657	812	1,805	457	437	20	516	617	223	192	622	1,124	402	710	144	391	151	455	35	88	16	426	61	..	..	22	**All Sizes**
Less than 1	452	453	144	27	247	236	11	112	129	83	12	44	81	44	8	2	7	6	..	..	..	..	..	47	..	..	7	Less than 1
1.0—2.4	538	708	257	196	155	147	8	219	269	102	67	144	263	123	98	9	28	24	11	1	1	..	11	10	..	..	9	1.0—2.4
2.5—4.9	402	652	230	338	47	47	..	126	145	31	76	201	367	147	206	25	91	49	36	1	2	3	14	2	..	..	6	2.5—4.9
5.0—7.4	197	348	92	301	4	3	1	44	55	4	29	117	215	53	165	30	72	34	85	2	3	..	22	..	..	..	..	5.0—7.4
7.5—9.9	74	133	29	156	1	1	..	9	10	2	6	48	90	15	85	14	31	12	53	1	1	..	12	1	..	..	..	7.5—9.9
10.0—12.4	61	126	42	152	..	..	..	4	5	1	2	31	49	12	55	21	61	21	65	4	11	8	30	1	..	..	..	10.0 12.4
12.5—14.9	23	46	7	91	1	1	..	..	..	..	..	12	17	6	29	6	15	1	28	4	13	..	34	..	..	..	..	12.5—14.9
15.0—29.9	67	145	10	359	1	1	..	1	2	..	..	20	32	1	51	30	75	4	136	15	35	5	172	..	..	..	..	15.0—29.9
30.0—49.9	19	41	..	179	1	1	..	1	2	..	..	4	7	..	12	6	9	..	36	7	22	..	131	..	..	..	..	30.0—49.9
50+	2	5	1	6	..	..	..	..	..	..	..	1	3	1	1	1	2	..	5	..	..	..	..	..	..	..	..	50+
Unspecified	..	..	..	..	..	..	..	..	..	..	..	..	..	..	..	..	..	..	..	..	..	..	..	..	..	..	..	Unspecified

TABLE B-XII—SAMPLE HOUSEHOLDS ENGAGED IN CULTIVATION ONLY CLASSIFIED BY SIZE OF LAND CULTIVATED AND NUMBER OF FAMILY WORKERS AND HIRED WORKERS IN RURAL AND URBAN AREAS SEPARATELY—*contd.*

(*Based on 20% sample*)

Size of land (class ranges in acres)	Total of Cultivating Households: Households	Family Worker: Males	Family Worker: Females	Hired Worker	Cultivating Households according to number of persons engaged in cultivation — 1 person: Households	1 person: Family Worker: Males	1 person: Family Worker: Females	2 persons: Households	2 persons: Family Worker: Males	2 persons: Family Worker: Females	2 persons: Hired Worker	3—5 persons: Households	3—5 persons: Family Worker: Males
1	2	3	4	5	6	7	8	9	10	11	12	13	14
Sambhuganj Anchal—													
All Sizes	1,527	2,023	919	1,040	330	307	23	452	521	258	125	455	866
Less than 1	345	230	113	11	105	97	8	76	88	62	2	23	45
1.0—2.4	352	407	189	36	123	115	8	151	178	100	24	56	104
2.5—4.9	360	501	248	106	70	65	5	147	169	69	56	133	257
5.0—7.4	206	350	179	140	15	15	..	60	65	23	32	119	245
7.5—9.9	81	149	68	90	6	4	2	11	13	2	7	51	92
10.0—12.4	55	126	60	74	3	3	..	3	3	2	1	32	56
12.5—14.9	30	67	24	54	1	1	.	1	1	..	1	16	28
15.0—29.9	61	107	24	235	6	6	..	3	4	..	2	20	31
30.0—49.9	29	68	11	224	1	1	..	..	..	..	..	4	7
50+	8	18	3	70	..	..	..	..	..	..	..	1	1
Unspecified	..	..	..	..	..	..	..	..	..	..	..	..	..
Rajaun Anchal—													
All Sizes	1,571	2,266	1,338	2,132	190	180	10	491	530	369	83	587	1,019
Less than 1	317	294	161	18	102	98	4	115	124	101	5	36	61
1.0—2.4	432	539	369	108	66	61	5	225	244	178	28	124	220
2.5—4.9	371	575	379	334	17	16	1	110	120	77	23	220	380
5.0—7.4	193	343	197	296	2	2	..	31	31	11	20	119	220
7.5—9.9	90	166	82	242	1	1	..	7	7	1	6	54	86
10.0—12.4	39	72	42	128	1	1	..	1	1	..	1	16	23
12.5—14.9	32	78	43	137	..	.	..	..	..	..	..	7	17
15.0—29.9	79	166	57	605	1	1	..	2	3	1	..	9	10
30.0—49.9	15	27	8	207	..	..	..	..	..	..	..	1	1
50+	3	6	..	57	..	..	..	..	..	..	..	1	1
Unspecified	..	..	..	..	..	..	..	..	..	..	..	..	..
Katoria Anchal—													
All Sizes	1,630	2,465	1,754	554	294	280	14	555	612	458	40	625	1,139
Less than 1	171	181	101	4	71	66	5	64	69	58	1	23	38
1.0—2.4	416	559	390	38	95	93	2	180	191	155	14	126	230
2.5—4.9	438	639	469	69	64	62	2	166	177	141	14	191	342
5.0—7.4	256	397	312	75	38	35	3	72	86	55	3	118	199
7.5—9.9	117	208	145	55	15	14	1	28	33	19	4	59	117
10.0—12.4	78	147	118	55	4	4	..	19	24	11	3	39	68
12.5—14.9	37	77	61	28	3	2	1	7	8	6	..	19	43
15.0—29.9	95	199	119	160	4	4	..	17	20	13	1	44	88
30.0—49.9	12	35	18	27	..	..	..	1	2	..	..	4	11
50+	10	23	21	43	..	..	..	1	2	..	..	2	3
Unspecified	..	..	..	..	..	..	..	..	..	..	..	..	..
Chanan Anchal—													
All Sizes	1,472	2,229	1,696	362	222	203	19	547	581	454	59	573	1,097
Less than 1	162	186	125	19	50	47	3	71	70	62	10	31	60
1.0—2.4	395	509	376	32	86	80	6	184	191	165	12	106	208
2.5—4.9	423	613	478	69	58	51	7	168	184	132	20	174	323
5.0—7.4	197	325	248	35	14	13	1	69	76	51	11	100	184
7.5—9.9	95	165	136	36	3	3	..	23	26	18	2	58	107
10.0—12.4	64	151	96	25	3	3	..	12	14	8	2	34	79
12.5—14.9	40	74	70	15	..	.	..	10	8	12	..	24	48
15.0—29.9	73	145	116	79	7	5	2	7	9	5	..	39	72
30.0—49.9	15	45	44	16	..	..	..	1	2	..	..	5	12
50+	8	16	7	36	1	1	..	2	1	1	2	2	4
Unspecified	..	..	..	..	..	..	..	..	..	..	..	..	..

Size of land (class ranges in acres)	2 persons: Hired Worker	3—5 persons: Hired Worker	6—10 persons: Households	6—10 persons: Family Worker: Males	6—10 persons: Family Worker: Females	6—10 persons: Hired Worker	More than 10 persons: Households	More than 10 persons: Family Worker: Males	More than 10 persons: Family Worker: Females	More than 10 persons: Hired Worker	Unspecified: Households	Unspecified: Family Worker: Males	Unspecified: Family Worker: Females	Unspecified: Hired Worker
1	15	16	17	18	19	20	21	22	23	24	25	26	27	28
Sambhuganj Anchal—														
All Sizes	474	366	97	274	155	275	24	55	9	268	169	..	..	6
Less than 1	43	7	..	..	.	..	..	.	..	..	141	..	..	2
1.0—2.4	76	10	2	10	5	..	..	..	..	..	20	..	..	2
2.5—4.9	166	49	3	10	8	1	..	..	..	..	7	..	..	..
5.0—7.4	127	94	11	25	29	12	..	..	..	..	1	..	..	2
7.5—9.9	37	64	13	40	27	19	..	..	..	..	..	..	..	..
10.0—12.4	17	56	17	64	41	17	..	..	..	..	..	..	..	..
12.5—14.9	5	26	12	37	19	27	..	..	..	..	..	..	..	..
15.0—29.9	2	48	28	58	22	145	4	8	..	40	..	..	..	..
30.0—49.9	1	10	9	24	4	47	15	36	6	167	..	..	..	..
50+	..	2	2	6	..	7	5	11	3	61	..	..	..	..
Unspecified	..	..	..	..	..	..	..	..	..	..	..	..	..	..
Rajaun Anchal—														
All Sizes	643	536	161	369	247	598	65	168	69	913	77	..	..	2
Less than 1	53	..	2	10	3	..	1	1	..	13	61	..	..	..
1.0—2.4	171	53	6	13	14	14	1	1	1	12	10	..	..	1
2.5—4.9	251	176	17	49	47	26	5	10	3	109	2	..	..	..
5.0—7.4	116	140	32	76	61	83	5	14	9	52	4	..	..	1
7.5—9.9	38	93	24	57	37	114	4	15	6	29	..	..	..	..
10.0—12.4	9	29	18	38	31	60	3	9	2	38	..	..	..	..
12.5—14.9	1	12	19	44	25	76	6	17	17	49	..	..	..	..
15.0—29.9	4	26	38	75	25	195	29	77	29	384	..	..	..	..
30.0—49.9	..	3	5	7	6	30	9	19	2	174	..	..	..	..
50+	..	4	..	..	..	..	2	5	..	53	..	..	..	..
Unspecified	..	..	..	..	..	..	..	..	..	..	..	..	..	..
Katoria Anchal—														
All Sizes	938	222	117	358	292	163	20	76	52	128	19	..	..	1
Less than 1	34	3	2	8	4	..	..	..	..	..	11	..	..	..
1.0—2.4	201	21	10	36	29	2	1	9	3	..	4	..	..	1
2.5—4.9	286	51	14	49	38	4	1	9	2	..	2	..	..	..
5.0—7.4	186	41	26	77	68	31	..	..	..	..	2	..	..	..
7.5—9.9	88	21	14	37	32	30	1	7	5	..	..	..	..	..
10.0—12.4	61	20	14	44	40	18	2	7	6	14	..	..	..	..
12.5—14.9	27	20	7	19	19	8	1	5	8	..	..	..	..	..
15.0—29.9	51	34	20	61	40	40	10	26	15	85	..	..	..	..
30.0—49.9	1	8	5	13	7	15	2	9	10	4	..	..	..	..
50+	3	3	5	14	15	15	2	4	3	25	..	..	..	..
Unspecified	..	..	..	..	..	..	..	..	..	..	..	..	..	..
Chanan Anchal—														
All Sizes	869	178	100	303	312	71	10	45	42	53	20	..	..	1
Less than 1	49	9	3	9	11	..	..	..	..	..	7	..	..	..
1.0—2.4	165	15	11	30	40	5	..	..	..	..	8	..	..	..
2.5—4.9	280	36	18	55	57	2	1	..	2	10	4	..	..	1
5.0—7.4	149	22	12	38	38	2	2	14	9	..	..	..	..	..
7.5—9.9	75	32	10	29	43	2	..	..	..	..	1	..	..	..
10.0—12.4	46	15	15	55	42	8	..	..	..	..	..	..	..	..
12.5—14.9	39	11	6	18	19	4	..	..	..	..	..	..	..	..
15.0—29.9	54	34	17	44	44	32	3	15	11	13	..	..	..	..
30.0—49.9	9	4	6	19	15	8	3	12	20	4	..	..	..	..
50+	3	..	2	6	3	..	1	4	..	26	..	..	..	..
Unspecified	..	..	..	..	..	..	..	..	..	..	..	..	..	..

TABLE B-XII—SAMPLE HOUSEHOLDS ENGAGED IN CULTIVATION ONLY CLASSIFIED BY SIZE OF LAND CULTIVATED AND NUMBER OF FAMILY WORKERS AND HIRED WORKERS IN RURAL AND URBAN AREAS SEPARATELY—*contd.*

(*Based on 20% sample*)

Size of land (class ranges in acres)	Total of Cultivating Households				Cultivating Households according to number of persons engaged in cultivation																										
					1 person			2 persons				3—5 persons				6—10 persons				More than 10 persons				Unspecified							
	Households	Family Worker		Hired Worker	Households	Family Worker		Households	Family Worker		Hired Worker	Households	Family Worker		Hired Worker	Households	Family Worker		Hired Worker	Households	Family Worker		Hired Worker	Households	Family Worker		Hired Worker				
		Males	Females			Males	Females		Males	Females			Males	Females			Males	Females			Males	Females			Males	Females					
1	2	3	4	5	6	7	8	9	10	11	12	13	14	15	16	17	18	19	20	21	22	23	24	25	26	27	28	1			
Belhar Anchal—																															
All Sizes	1,824	2,566	1,139	1,420	494	471	23	549	681	323	94	521	1,054	581	326	115	280	178	354	43	80	34	643	102	..	..	3	All Sizes			
Less than 1	374	392	175	19	169	163	6	104	116	87	5	53	107	75	9	3	6	7	5	..	..	..	..	45	..	..	..	Less than 1			
1.0—2.4	540	644	303	113	201	189	12	184	223	124	21	112	211	148	44	6	18	18	2	4	3	1	45	33	..	..	1	1.0—2.4			
2.5—4.9	439	657	313	240	84	83	1	157	201	72	41	160	312	192	82	20	57	48	35	4	4	..	80	14	..	..	2	2.5—4.9			
5.0—7.4	229	407	167	247	29	25	4	69	92	25	21	103	232	94	77	19	45	39	44	7	13	5	105	2	..	..	..	5.0—7.4			
7.5—9.9	72	142	60	140	2	2	..	16	23	4	5	38	81	34	40	9	23	10	28	4	13	12	67	3	..	..	..	7.5—9.9			
10.0—12.4	58	94	48	142	6	6	..	7	9	4	1	25	45	17	34	13	29	22	39	3	5	5	68	4	..	..	..	10.0—12.4			
12.5—14.9	21	39	11	79	2	2	..	3	4	2	..	7	13	..	18	7	15	9	21	2	5	..	40	..	..	..	..	12.5—14.9			
15.0—29.9	66	144	41	261	1	1	..	6	8	4	..	21	50	18	19	29	68	11	136	9	17	8	106	..	..	..	..	15.0—29.9			
30.0—49.9	17	37	19	136	..	..	..	1	1	1	..	1	1	1	2	7	17	14	27	8	18	3	107	..	..	..	..	30.0—49.9			
50+	6	8	..	42	..	..	..	2	4	..	..	..	..	..	..	2	2	..	17	2	2	..	25	..	..	..	..	50—			
Unspecified	2	2	2	1	..	..	..	..	..	..	..	1	2	2	1	..	..	..	..	..	..	..	..	1	..	..	..	Unspecified			
Banka Anchal—																															
All Sizes	1,765	2,730	1,841	687	272	262	10	634	722	485	61	629	1,195	899	237	158	480	399	200	20	71	48	186	52	..	..	3	All Sizes			
Less than 1	291	303	191	9	96	95	1	110	118	97	5	45	74	76	..	5	16	17	3	..	..	..	..	35	..	..	1	Less than 1			
1.0—2.4	490	660	449	25	94	92	2	239	266	199	13	137	262	208	7	12	34	35	4	1	6	5	..	7	..	..	1	1.0—2.4			
2.5—4.9	438	686	475	73	50	46	4	176	208	124	20	179	342	267	39	26	84	75	13	1	6	5	..	6	..	..	1	2.5—4.9			
5.0—7.4	252	439	339	100	18	17	1	73	81	48	17	125	227	191	60	33	107	98	13	1	7	1	10	2	..	..	..	5.0—7.4			
7.5—9.9	96	207	124	51	8	7	1	21	25	13	4	49	110	60	28	17	57	44	18	1	8	6	1	..	..	..	..	7.5—9.9			
10.0—12.4	64	143	90	76	1	1	..	7	10	2	2	35	68	39	36	20	61	47	28	1	3	2	10	..	..	..	..	10.0—12.4			
12.5—14.9	34	87	56	37	3	2	1	1	1	1	..	16	37	18	12	12	37	30	17	2	10	6	6	..	..	..	..	12.5—14.9			
15.0—29.9	79	169	95	177	2	2	..	6	11	1	..	36	64	35	40	27	69	39	86	7	23	20	51	1	..	..	..	15.0—29.9			
30.0—49.9	16	31	22	59	..	..	..	1	2	..	..	6	10	5	11	6	15	14	16	3	4	3	32	..	..	..	..	30.0—49.9			
50+	4	5	..	80	..	..	..	..	..	..	..	1	1	..	4	..	..	..	..	3	4	..	76	..	..	..	..	50 +			
Unspecified	1	..	..	..	..	..	..	..	..	..	..	..	..	..	..	..	..	..	..	..	..	..	..	1	..	..	..	Unspecified			
Barahat Anchal—																															
All Sizes	1,137	1,542	761	1,025	179	166	13	365	406	229	95	397	719	387	376	91	214	119	293	18	37	13	258	87	..	..	3	All Sizes			
Less than 1	177	146	94	12	41	38	3	55	58	45	7	25	45	42	1	2	5	4	4	..	..	..	..	54	..	..	..	Less than 1			
1.0—2.4	351	415	238	77	79	77	2	165	186	115	29	77	126	95	41	9	26	26	5	..	..	..	..	21	..	..	2	1.0—2.4			
2.5—4.9	264	380	212	98	37	33	4	98	105	57	34	111	212	127	53	10	30	24	11	..	..	..	..	8	..	..	..	2.5—4.9			
5.0—7.4	136	227	103	108	17	14	3	29	34	8	16	81	159	82	73	7	20	10	18	..	..	..	..	2	..	..	1	5.0—7.4			
7.5—9.9	47	80	39	161	..	..	..	9	10	3	5	32	58	26	45	5	10	10	12	1	2	..	99	..	..	..	..	7.5—9.9			
10.0—12.4	43	81	33	100	2	2	..	2	3	..	1	26	43	8	51	9	22	16	17	4	11	9	31	..	..	..	..	10.0—12.4			
12.5—14.9	26	45	5	70	1	1	..	3	4	1	1	12	19	2	27	10	21	2	42	..	..	..	..	..	..	..	..	12.5—14.9			
15.0—29.9	65	120	30	236	..	..	..	4	6	..	2	30	52	5	78	27	57	24	116	4	5	1	40	..	..	..	..	15.0—29.9			
30.0—49.9	19	28	6	95	1	..	..	..	..	..	..	2	2	..	7	10	19	3	52	4	7	2	36	2	..	..	..	30.0—49.9			
50+	9	20	1	68	1	1	..	..	..	..	..	1	3	..	..	2	4	..	16	5	12	1	52	..	..	..	..	50 +			
Unspecified	..	..	..	..	..	..	..	..	..	..	..	..	..	..	..	..	..	..	..	..	..	..	..	..	..	..	..	Unspecified			
Dhuraiya Anchal—																															
All Sizes	1,753	2,731	1,337	1,800	287	278	9	506	584	316	112	703	1,323	705	614	164	431	258	505	44	115	49	564	49	..	..	5	All Sizes			
Less than 1	357	392	185	32	135	131	4	130	141	105	14	53	105	67	13	4	15	9	2	..	..	..	..	35	..	..	3	Less than 1			
1.0—2.4	519	732	380	113	112	107	5	213	252	127	47	171	328	209	52	15	45	39	13	..	..	..	..	8	..	..	1	1.0—2.4			
2.5—4.9	396	646	339	225	29	29	..	127	147	74	33	222	425	229	164	16	45	36	27	..	..	..	..	2	..	..	1	2.5—4.9			
5.0—7.4	197	371	190	236	7	7	..	21	25	5	12	146	279	138	175	22	60	47	49	..	..	..	..	1	..	..	..	5.0—7.4			
7.5—9.9	73	140	58	144	1	1	..	5	5	3	2	48	84	31	76	17	45	24	43	2	5	..	23	..	..	..	..	7.5—9.9			
10.0—12.4	67	144	59	209	..	..	..	4	5	..	3	28	43	20	51	28	81	32	106	5	15	7	49	2	..	..	..	10.0—12.4			
12.5—14.9	28	61	25	73	..	..	..	3	5	..	1	12	24	4	25	12	30	21	37	1	2	..	10	..	..	..	..	12.5—14.9			
15.0—29.9	81	169	64	450	2	2	..	2	3	1	..	22	34	5	58	41	92	48	174	14	38	10	218	..	..	..	..	15.0—29.9			
30.0—49.9	25	46	13	199	..	..	..	..	..	..	..	1	1	2	..	9	18	2	54	14	27	9	145	1	..	..	..	30.0—49.9			
50+	10	30	24	119	1	1	..	1	1	1	..	..	..	..	..	..	..	..	..	8	28	23	119	..	..	..	..	50 +			
Unspecified	..	..	..	..	..	..	..	..	..	..	..	..	..	..	..	..	..	..	..	..	..	..	..	..	..	..	..	Unspecified			

TABLE B-XII—SAMPLE HOUSEHOLDS ENGAGED IN CULTIVATION ONLY CLASSIFIED BY SIZE OF LAND CULTIVATED AND NUMBER OF FAMILY WORKERS AND HIRED WORKERS IN RURAL AND URBAN AREAS SEPARATELY—*contd.*

(Based on 20% sample)

Size of land (class ranges in acres)	Total of Cultivating Households				Cultivating Households according to number of persons engaged in cultivation																								
					1 person			2 persons				3—5 persons				6—10 persons				More than 10 persons				Unspecified				
	Households	Family Worker		Hired Worker	Households	Family Worker		Households	Family Worker		Hired Worker	Households	Family Worker		Hired Worker	Households	Family Worker		Hired Worker	Households	Family Worker		Hired Worker	Households	Family Worker		Hired Worker	
		Males	Females			Males	Females		Males	Females			Males	Females			Males	Females			Males	Females			Males	Females		
1	2	3	4	5	6	7	8	9	10	11	12	13	14	15	16	17	18	19	20	21	22	23	24	25	26	27	28	1
Bausi Anchal—																												
All Sizes	1,656	2,376	1,494	2,505	284	273	11	496	548	372	72	580	1,071	779	278	117	293	219	289	118	191	113	1,842	61	..	..	24	**All Sizes**
Less than 1	326	316	196	73	117	110	7	111	117	98	7	48	74	80	9	3	9	9	..	5	6	2	55	42	..	..	2	Less than 1
1.0—2.4	467	611	394	347	97	94	3	177	192	141	21	153	275	216	28	12	35	28	15	14	15	6	261	14	..	..	22	1.0—2.4
2.5—4.9	416	643	427	423	40	40	..	143	159	104	23	179	345	251	56	24	59	55	42	26	40	17	302	4	..	..	..	2.5—4.9
5.0—7.4	203	345	232	319	10	9	1	46	51	26	15	110	212	143	71	18	44	37	43	19	29	25	190	..	..	..	..	5.0—7.4
7.5—9.9	79	149	100	227	7	7	..	8	13	2	1	37	77	51	18	11	29	28	16	16	23	19	192	..	..	..	..	7.5—9.9
10.0—12.4	62	121	70	212	5	5	..	4	6	..	2	30	58	24	45	14	36	33	30	9	16	13	135	..	..	..	..	10.0—12.4
12.5—14.9	25	49	25	136	1	1	..	1	1	1	..	12	17	9	24	7	21	8	15	4	9	7	97	..	..	..	..	12.5—14.9
15.0—29.9	52	98	41	407	3	3	..	5	7	..	3	11	13	5	27	18	40	13	77	15	35	23	300	..	..	..	..	15.0—29.9
30.0—49.9	18	30	8	193	2	2	..	..	..	..	..	..	..	..	..	9	19	7	44	7	9	1	149	..	..	..	..	30.0—49.9
50+	7	14	1	168	2	2	..	1	2	..	..	..	..	..	..	1	1	1	7	3	9	..	161	..	..	..	..	50+
Unspecified	1	..	..	..	..	..	..	..	..	..	..	..	..	..	..	..	..	..	..	..	..	..	..	1	..	..	..	Unspecified
SAHARSA DISTRICT—																												
All Sizes	39,881	60,548	29,247	29,674	8,330	8,130	200	12,472	15,193	7,602	2,149	14,793	28,334	16,032	9,808	2,739	7,413	4,749	7,108	670	1,478	664	10,553	877	..	..	56	**All Sizes**
Less than 1	4,476	4,718	2,231	158	1,932	1,869	63	1,312	1,493	1,084	47	633	1,199	959	66	45	154	124	18	2	3	1	20	552	..	..	7	Less than 1
1.0—2.4	9,125	11,866	6,326	1,533	2,744	2,682	62	3,734	4,322	2,783	363	2,292	4,359	3,071	591	151	458	385	188	23	45	25	372	181	..	..	19	1.0—2.4
2.5—4.9	11,653	17,602	9,315	3,958	2,223	2,174	49	4,321	5,372	2,582	688	4,566	8,774	5,703	1,768	385	1,151	914	502	78	131	67	989	80	..	..	11	2.5—4.9
5.0—7.4	6,217	10,565	5,426	4,748	771	758	13	1,737	2,180	792	502	3,145	6,162	3,508	2,005	460	1,306	1,024	768	82	159	89	1,468	22	..	..	5	5.0—7.4
7.5—9.9	2,740	5,054	2,215	3,368	259	251	8	650	857	201	242	1,429	2,890	1,296	1,227	319	933	650	751	65	123	60	1,139	18	..	..	9	7.5—9.9
10.0—12.4	1,604	2,993	1,238	2,610	136	134	2	275	351	67	132	876	1,693	656	993	257	686	440	655	52	129	73	828	8	..	..	2	10.0—12.4
12.5—14.9	963	1,804	687	2,082	71	70	1	140	198	31	51	516	936	304	730	204	532	318	592	30	68	33	708	2	..	..	1	12.5—14.9
15.0—29.9	2,229	4,286	1,450	6,478	136	136	..	224	305	43	100	1,063	1,851	452	1,880	637	1,589	763	2,298	160	405	192	2,198	9	..	..	2	15.0—29.9
30.0—49.9	596	1,111	263	2,948	38	37	1	49	77	9	12	210	361	58	431	194	400	108	894	103	236	87	1,611	2	..	..	..	30.0—49.9
50+	273	542	92	1,791	20	19	1	29	37	9	12	62	107	24	117	86	200	21	442	75	179	37	1,220	1	..	..	..	50+
Unspecified	5	7	4	..	..	..	..	1	1	1	..	1	2	1	..	1	4	2	..	..	..	..	..	2	..	..	..	Unspecifie d
Kahara Anchal—																												
All Sizes	1,621	2,414	1,227	742	345	336	9	555	651	357	102	572	1,122	663	314	89	259	163	180	15	46	35	144	45	..	..	2	**All Sizes**
Less than 1	354	395	201	5	141	140	1	123	138	106	2	49	91	75	2	7	26	19	..	..	..	..	..	34	..	..	1	Less than 1
1.0—2.4	387	526	292	28	99	97	2	180	212	130	18	93	188	137	4	9	29	23	6	..	..	..	..	6	..	..	..	1.0—2.4
2.5—4.9	447	718	393	117	65	61	4	168	202	95	39	192	388	238	57	19	62	50	20	1	5	6	..	2	..	..	1	2.5—4.9
5.0—7.4	198	352	183	124	23	23	..	43	49	17	20	115	228	130	83	14	41	23	21	2	11	13	..	1	..	..	..	5.0—7.4
7.5—9.9	95	173	90	71	12	10	2	24	30	7	11	48	99	57	38	9	33	24	11	1	1	..	11	1	..	..	..	7.5—9.9
10.0—12.4	37	70	16	49	2	2	..	6	5	1	6	25	52	8	30	3	5	1	13	1	6	6	..	..	..	..	..	10.0—12.4
12.5—14.9	21	36	18	25	1	1	..	5	6	1	3	12	20	8	17	3	9	9	5	..	..	..	..	..	..	..	..	12.5—14.9
15.0—29.9	61	109	30	227	1	1	..	6	9	..	3	30	48	9	63	16	35	13	60	7	16	8	101	1	..	..	..	15.0—29.9
30.0—49.9	16	24	4	69	1	1	..	..	..	..	..	8	8	1	20	4	8	1	17	3	7	2	32	..	..	..	..	30.0—49.9
50+	5	11	..	27	..	..	..	..	..	..	..	..	..	..	..	5	11	..	27	..	..	..	..	..	..	..	..	50+
Unspecified	..	..	..	..	..	..	..	..	..	..	..	..	..	..	..	..	..	..	..	..	..	..	..	..	..	..	..	Unspecified
Nauhatta Anchal—																												
All Sizes	1,606	2,287	1,020	480	500	488	12	521	647	333	62	453	962	546	167	56	157	101	124	13	33	28	123	63	..	..	4	**All Sizes**
Less than 1	145	138	58	4	67	63	4	42	48	34	2	13	27	20	..	..	..	..	..	..	..	..	..	22	..	..	2	Less than 1
1.0—2.4	500	645	300	38	183	179	4	179	208	138	12	111	233	143	20	7	25	15	5	..	..	..	..	20	..	..	1	1.0—2.4
2.5—4.9	421	602	275	68	126	124	2	151	183	98	21	123	271	152	27	7	21	21	10	1	3	2	10	13	..	..	..	2.5—4.9
5.0—7.4	247	401	200	57	57	55	2	82	104	47	13	97	212	126	30	10	30	25	14	..	..	..	..	1	..	..	..	5.0—7.4
7.5—9.9	82	137	53	29	20	20	..	23	34	6	6	34	67	39	19	4	16	8	4	..	..	..	..	1	..	..	..	7.5—9.9
10.0—12.4	61	105	45	33	17	17	..	12	21	2	1	21	41	26	18	7	23	13	10	1	3	4	4	3	..	..	..	10.0—12.4
12.5—14.9	36	61	23	43	7	7	..	7	11	1	2	13	29	11	14	6	10	7	21	1	4	4	5	2	..	..	1	12.5—14.9
15.0—29.9	77	133	33	86	18	18	..	19	29	5	4	27	56	18	23	12	29	10	44	1	1	..	15	..	..	..	..	15.0—29.9
30.0—49.9	24	42	12	83	5	5	..	3	6	..	..	8	18	3	10	3	3	2	16	5	10	7	57	..	..	..	..	30.0—49.9
50+	12	21	20	39	..	..	..	3	3	2	1	5	6	7	6	..	..	..	..	4	12	11	32	..	..	..	..	50+
Unspecified	1	2	1	..	..	..	..	..	..	..	..	1	2	1	..	..	..	..	..	..	..	..	..	..	..	..	..	Unspecified

Table B-XII

TABLE B-XII—SAMPLE HOUSEHOLDS ENGAGED IN CULTIVATION ONLY CLASSIFIED BY SIZE OF LAND CULTIVATED AND NUMBER OF FAMILY WORKERS AND HIRED WORKERS IN RURAL AND URBAN AREAS SEPARATELY—*contd.*

(*Based on 20% sample*)

Size of land (class ranges in acres)	Total of Cultivating Households: Households	Family Worker: Males	Family Worker: Females	Hired Worker	Cultivating Households according to number of persons engaged in cultivation — 1 person: Households	1 person: Family Worker: Males	1 person: Family Worker: Females	2 persons: Households	2 persons: Family Worker: Males	2 persons: Family Worker: Females	2 persons: Hired Worker	3—5 persons: Households	3—5 persons: Family Worker: Males	3—5 persons: Family Worker: Females	3—5 persons: Hired Worker	6—10 persons: Households	6—10 persons: Family Worker: Males	6—10 persons: Family Worker: Females	6—10 persons: Hired Worker	More than 10 persons: Households	More than 10 persons: Family Worker: Males	More than 10 persons: Family Worker: Females	More than 10 persons: Hired Worker	Unspecified persons: Households	Unspecified persons: Family Worker: Males	Unspecified persons: Family Worker: Females	Unspecified persons: Hired Worker	Size of land (class ranges in acres)
1	2	3	4	5	6	7	8	9	10	11	12	13	14	15	16	17	18	19	20	21	22	23	24	25	26	27	28	1
Mahishi Anchal—Rural																												
All Sizes	2,288	3,241	903	1,032	765	757	8	730	951	285	224	621	1,226	462	539	86	270	133	167	11	37	15	93	75	..	..	9	**All Sizes**
Less than 1	229	263	92	7	118	117	1	58	73	41	2	31	62	44	4	3	11	6	1	..	..	..	..	19	..	..	..	Less than 1
1.0—2.4	610	738	254	73	268	264	4	206	253	129	30	102	203	113	37	5	18	8	5	..	..	..	..	29	..	..	1	1.0—2.4
2.5—4.9	687	983	307	183	224	221	3	242	336	81	67	183	367	181	107	17	59	42	6	..	..	..	..	21	..	..	3	2.5—4.9
5.0—7.4	346	529	140	201	88	88	.	111	137	22	63	129	253	81	120	15	51	37	16	..	..	..	..	3	..	..	2	5.0—7.4
7.5—9.9	145	224	33	113	27	27	..	54	71	6	31	59	115	21	68	4	11	6	13	..	..	..	..	1	..	..	1	7.5—9.9
10.0—12.4	74	129	23	57	13	13	..	25	32	4	14	29	62	8	29	7	22	11	14	..	..	..	..	..	..	..	..	10.0—12.4
12.5—14.9	30	59	3	32	5	5	..	6	8	..	4	18	42	3	26	1	4	..	2	..	..	..	..	..	..	..	..	12.5—14.9
15.0—29.9	124	231	47	214	17	17	..	24	35	1	12	57	96	11	113	20	60	20	57	5	23	15	30	1	..	..	2	15.0—29.9
30.0—49.9	24	48	3	67	2	2	..	2	4	..	.	10	20	..	27	10	22	3	40	..	..	..	..	..	..	..	..	30.0—49.9
50+	17	36	..	85	3	3	..	1	1	..	1	3	6	..	8	4	12	..	13	6	14	..	63	..	..	..	..	50 +
Unspecified	2	1	1	..	..	..	..	1	1	1	..	..	..	..	..	..	..	..	..	..	..	..	..	1	..	..	..	Unspecified
Sour Bazar Anchal—Rural																												
All Sizes	2,459	3,547	1,639	1,625	504	489	15	818	990	482	164	896	1,625	918	726	152	385	208	501	20	58	16	230	69	..	..	4	**All Sizes**
Less than 1	382	398	191	10	160	153	7	115	129	100	1	56	113	81	9	1	3	3	..	..	..	..	..	50	..	..	..	Less than 1
1.0—2.4	515	658	356	51	147	144	3	230	267	166	27	122	222	168	24	6	25	19	..	..	..	..	..	10	..	..	..	1.0—2.4
2.5—4.9	723	1,053	530	196	139	136	3	290	355	164	61	274	508	334	102	17	54	29	31	..	..	..	..	3	..	..	2	2.5—4.9
5.0—7.4	346	560	271	249	33	31	2	110	139	37	44	181	329	191	170	21	61	41	33	..	..	..	..	1	..	..	2	5.0—7.4
7.5—9.9	162	297	115	218	11	11	..	40	52	10	18	84	166	78	83	23	66	27	108	1	2	..	9	3	..	..	..	7.5—9.9
10.0—12.4	80	146	54	129	5	5	..	11	14	2	..	42	76	25	56	20	45	27	59	1	6	..	8	1	..	..	..	10.0—12.4
12.5—14.9	52	87	30	122	6	6	..	6	10	..	2	25	36	5	48	12	31	17	47	3	4	8	25	..	..	..	..	12.5—14.9
15.0—29.9	160	281	82	458	2	2	..	11	16	2	4	97	158	35	190	39	76	37	163	10	29	8	101	1	..	..	..	15.0—29.9
30.0—49.9	26	45	9	131	..	.	..	2	4	..	..	11	13	1	30	10	17	8	48	3	11	..	53	..	..	..	..	30.0—49.9
50+	13	22	1	61	1	1	..	3	4	1	1	4	4	..	14	3	7	..	12	2	6	..	34	..	..	..	..	50 +
Unspecified	..	..	..	..	..	..	..	..	..	..	..	..	..	..	..	..	..	..	..	..	..	..	..	..	..	..	..	Unspecified
Sonbarsa Anchal—Rural																												
All Sizes	1,845	2,820	1,376	872	378	364	14	600	723	378	99	716	1,394	755	451	106	306	218	189	12	33	11	131	33	..	..	2	**All Sizes**
Less than 1	168	171	108	3	62	59	3	59	63	52	3	26	42	48	..	2	7	5	..	..	..	..	..	19	..	..	..	Less than 1
1.0—2.4	403	534	305	41	103	101	2	179	209	143	6	107	206	147	33	5	18	13	..	..	..	..	..	9	..	..	2	1.0—2.4
2.5—4.9	585	936	507	75	128	124	4	193	237	119	30	233	495	309	34	27	80	75	11	..	..	..	..	4	..	..	..	2.5—4.9
5.0—7.4	257	430	218	98	34	33	1	89	109	39	30	119	236	131	62	15	52	47	6	..	..	..	..	..	..	..	..	5.0—7.4
7.5—9.9	137	256	106	72	17	14	3	35	43	14	13	73	151	57	55	12	48	32	4	..	..	..	..	..	..	..	..	7.5—9.9
10.0—12.4	70	119	34	71	7	7	..	16	21	4	7	42	78	25	50	3	12	4	3	1	1	1	11	1	..	..	..	10.0—12.4
12.5—14.9	60	101	29	95	6	6	..	12	16	2	6	33	59	15	46	8	15	12	29	1	5	..	14	..	..	..	..	12.5—14.9
15.0—29.9	104	166	44	238	12	12	..	8	11	1	4	61	94	18	126	21	47	25	79	2	2	..	29	..	..	..	..	15.0—29.9
30.0—49.9	38	69	16	106	5	5	..	4	8	..	..	15	25	3	30	10	20	5	42	4	11	8	34	..	..	..	..	30.0—49.9
50+	23	38	9	73	4	3	1	5	6	4	..	7	8	2	15	3	7	..	15	4	14	2	43	..	..	..	..	50 +
Unspecified	..	..	..	..	..	..	..	..	..	..	..	..	..	..	..	..	..	..	..	..	..	..	..	..	..	..	..	Unspecified
Supaul Anchal—Rural																												
All Sizes	2,564	3,521	1,717	2,841	582	558	24	790	900	512	168	873	1,596	914	728	149	352	220	467	65	115	47	1,477	105	..	..	1	**All Sizes**
Less than 1	346	323	164	17	133	123	10	93	107	75	4	45	84	73	3	2	7	6	.	1	2	..	10	72	..	..	..	Less than 1
1.0—2.4	732	899	454	257	222	215	7	308	333	221	62	172	328	214	79	5	11	8	15	6	12	4	100	19	..	..	1	1.0—2.4
2.5—4.9	680	963	520	427	134	130	4	241	277	151	54	268	469	294	168	22	74	59	22	8	13	12	183	7	..	..	..	2.5—4.9
5.0—7.4	345	513	287	521	54	51	3	90	106	45	29	162	293	180	147	28	52	55	77	7	11	4	268	4	..	..	..	5.0—7.4
7.5—9.9	153	265	102	303	15	15	..	27	37	8	9	87	167	67	109	16	34	23	53	6	12	4	132	2	..	..	..	7.5—9.9
10.0—12.4	88	152	63	331	6	6	..	17	19	9	6	44	76	36	63	15	37	12	57	4	14	6	205	..	..	..	..	10.0—12.4
12.5—14.9	58	105	42	171	3	3	.	7	10	2	2	32	61	20	54	12	23	17	42	10	8	3	73	..	..	..	..	12.5—14.9
15.0—29.9	113	216	63	462	11	11	..	6	9	1	2	49	90	26	79	36	92	32	141	11	21	4	240	1	..	..	..	15.0—29.9
30.0—49.9	37	65	22	247	2	2	..	1	2	..	..	11	20	4	23	12	20	8	54	6	8	10	170	..	..	..	..	30.0—49.9
50+	12	20	..	105	2	2	..	..	..	..	..	3	8	..	3	1	2	..	6	..	..	..	96	..	..	..	..	50 +
Unspecified	..	..	..	..	..	..	..	..	..	..	..	..	..	..	..	..	..	..	..	..	..	..	.	..	..	..	..	Unspecified

TABLE B-XII—SAMPLE HOUSEHOLDS ENGAGED IN CULTIVATION ONLY CLASSIFIED BY SIZE OF LAND CULTIVATED AND NUMBER OF FAMILY WORKERS AND HIRED WORKERS IN RURAL AND URBAN AREAS SEPARATELY—*contd.*

(*Based on* 20% *samples*)

| Size of land (class ranges in acres) | Total of Cultivating Households | | | | Cultivating Households according to number of persons engaged in cultivation | | | |

TABLE B-XII—SAMPLE HOUSEHOLDS ENGAGED IN CULTIVATION ONLY CLASSIFIED BY SIZE OF LAND CULTIVATED AND NUMBER OF FAMILY WORKERS AND HIRED WORKERS IN RURAL AND URBAN AREAS SEPARATELY—*contd.*

(Based on 20% sample)

Size of land (class ranges in acres)	Total of Cultivating Households				Cultivating Households according to number of persons engaged in Cultivation								
					1 person			2 persons			3—5 persons		
	Households	Family Worker		Hired Worker	Households	Family Worker		Households	Family Worker		Hired Worker	Households	Family Worker
		Males	Females			Males	Females		Males	Females			Males
1	2	3	4	5	6	7	8	9	10	11	12	13	14
												Marauna Anchal—	
All Sizes	1,167	1,843	1,342	415	160	148	12	391	451	308	23	502	940
Less than 1	111	139	110	2	29	26	3	37	41	33	..	37	64
1.0—2.4	276	369	295	17	45	43	2	122	131	107	6	99	176
2.5—4.9	365	564	417	26	52	47	5	131	157	100	5	166	311
5.0—7.4	202	335	234	70	19	19	..	68	78	51	7	96	184
7.5—9.9	66	129	100	77	3	3	..	13	17	8	1	29	56
10.0—12.4	46	98	67	29	2	1	1	9	11	6	1	25	50
12.5—14.9	30	64	45	20	2	2	..	3	4	2	..	17	33
15.0—29.9	53	113	57	97	3	3	..	6	9	1	2	29	57
30.0—49.9	14	27	15	35	3	2	1	2	3	..	1	4	9
50+	4	5	2	42	2	2	..	..	..	..	..	..	..
Unspecified	..	..	..	..	..	..	..	..	..	..	..	..	..
												Raghopur Anchal—	
All Sizes	2,117	3,397	2,042	2,346	213	205	8	551	624	404	74	1,039	1,819
Less than 1	226	264	145	10	90	85	5	90	99	79	2	42	75
1.0—2.4	443	624	390	78	66	64	2	196	219	150	23	175	322
2.5—4.9	690	1,116	723	331	45	44	1	205	237	143	30	405	723
5.0—7.4	315	545	362	346	6	6	..	44	49	27	12	225	383
7.5—9.9	132	259	153	236	2	2	..	10	11	4	5	83	152
10.0—12.4	83	149	83	213	2	2	..	2	3	..	1	45	70
12.5—14.9	63	112	50	199	1	1	..	1	1	..	1	27	41
15.0—29.9	121	247	123	555	..	..	..	2	4	..	..	34	50
30.0—49.9	33	59	11	286	..	..	..	1	1	1	..	3	3
50+	11	22	2	92	1	1	..	..	..	..	..	..	..
Unspecified	..	..	..	..	..	..	..	..	..	..	..	..	..
												Basantpur Anchal—	
All Sizes	1,051	1,738	767	3,675	176	171	5	237	295	141	38	339	680
Less than 1	99	115	60	21	45	42	3	24	27	21	..	19	38
1.0—2.4	132	185	89	189	33	31	2	48	61	30	5	35	62
2.5—4.9	289	423	191	479	46	46	..	88	116	51	9	103	179
5.0—7.4	233	395	207	654	30	30	..	41	42	24	16	91	180
7.5—9.9	102	191	69	606	10	10	..	14	15	8	5	27	81
10.0—12.4	50	105	33	314	3	3	..	8	13	3	..	21	49
12.5—14.9	31	64	22	396	3	3	..	3	4	1	1	9	21
15.0—29.9	71	148	65	568	3	3	..	6	10	1	1	20	38
30.0—49.9	30	76	26	242	2	2	..	3	3	2	1	10	22
50+	14	36	5	206	1	1	..	2	4	..	..	4	10
Unspecified	..	..	..	..	..	..	..	..	..	..	..	..	..
												Chhatapur Anchal—	
All Sizes	1,867	2,965	1,541	1,685	310	304	6	554	640	376	92	778	1,454
Less than 1	177	178	81	4	85	84	1	52	56	45	3	21	38
1.0—2.4	354	454	262	28	111	107	4	146	163	117	12	91	173
2.5—4.9	541	804	490	195	67	67	..	228	268	152	36	227	416
5.0—7.4	338	611	299	287	31	31	..	70	83	45	12	211	420
7.5—9.9	137	252	123	147	5	5	..	29	35	11	12	82	158
10.0—12.4	82	164	79	112	3	2	1	12	15	2	7	51	98
12.5—14.9	40	97	52	95	1	1	..	4	5	1	2	17	31
15.0—29.9	133	282	125	524	6	6	..	9	11	2	5	54	90
30.0—49.9	48	81	24	217	..	..	..	4	4	1	3	19	25
50+	17	42	6	76	1	1	..	..	..	..	..	5	5
Unspecified	..	..	..	..	..	..	..	..	..	..	..	..	..

Size of land (class ranges in acres)	4—5 persons				6—10 persons					More than 10 persons					Unspecified			
	Family Worker		Hired Worker	Households	Family Worker			Hired Worker	Households	Family Worker			Hired Worker	Households	Family Worker		Hired Worker	
	Males	Females			Males	Females				Males	Females				Males	Females		
1	15	16	17	18	19	20	21	22	23	24	25	26	27	28				
Rural																		
All Sizes	767	126	91	280	231	107	13	24	24	158	10	..	..	1				
Less than 1	64	2	3	8	10	..	..	..	..	..	5	..	..	..				
1.0—2.4	167	5	6	19	19	5	..	..	..	..	4	..	..	1				
2.5—4.9	265	13	16	49	47	8	..	..	..	..	..	..	..	..				
5.0—7.4	134	35	18	53	48	18	1	1	1	10	..	..	..	..				
7.5—9.9	37	20	16	47	45	16	4	6	10	40	1	..	..	..				
10.0—12.4	37	17	9	31	19	9	1	5	4	2	..	..	..	..				
12.5—14.9	26	6	8	25	17	14	..	..	..	..	..	..	..	..				
15.0—29.9	32	28	11	36	18	24	4	8	6	43	..	..	..	..				
30.0—49.9	5	..	4	12	8	13	1	1	1	21	..	..	..	..				
50+	..	..	..	..	..	..	2	3	2	42	..	..	..	..				
Unspecified	..	..	..	..	..	..	..	..	..	..	..	..	..	..				
Rural																		
All Sizes	1,207	859	262	629	386	873	48	120	37	539	4	..	..	1				
Less than 1	59	7	1	5	2	6	..	..	..	..	3	..	..	1				
1.0—2.4	227	49	5	19	11	50	1	1	..	..	1	..	..	..				
2.5—4.9	510	241	34	111	68	81	2	4	1	10	..	..	..	..				
5.0—7.4	254	228	38	103	81	81	4	4	2	25	..	..	..	..				
7.5—9.9	88	107	33	90	59	95	4	11	7	43	..	..	..	..				
10.0—12.4	34	87	30	63	42	135	2	10	3	30	..	..	..	..				
12.5—14.9	15	53	32	59	32	275	19	49	18	10	..	..	..	..				
15.0—29.9	20	78	66	144	85	117	11	28	6	202	..	..	..	..				
30.0—49.9	..	9	18	27	4	33	5	13	..	160	..	..	..	..				
50+	..	..	5	8	2	..	..	..	..	59	..	..	..	..				
Unspecified	..	..	..	..	..	..	..	..	..	..	..	..	..	..				
Rural																		
All Sizes	348	274	129	302	164	556	162	290	109	2,807	8	..	..	..				
Less than 1	26	1	3	7	9	10	1	1	1	10	7	..	..	..				
1.0—2.4	38	26	9	22	12	34	7	9	7	124	..	..	..	..				
2.5—4.9	104	97	24	46	21	103	27	36	15	270	1	..	..	..				
5.0—7.4	109	69	33	81	44	113	38	62	30	456	..	..	..	..				
7.5—9.9	18	16	23	34	31	165	28	51	12	420	..	..	..	..				
10.0—12.4	14	21	5	15	7	16	13	25	9	277	..	..	..	..				
12.5—14.9	6	7	6	17	13	22	10	19	2	366	..	..	..	..				
15.0—29.9	21	19	18	45	21	68	24	52	22	480	..	..	..	..				
30.0—49.9	10	12	6	25	6	19	9	24	8	210	..	..	..	..				
50+	2	6	2	10	..	6	5	11	3	194	..	..	..	..				
Unspecified	..	..	..	..	..	..	..	..	..	..	..	..	..	..				
Rural																		
All Sizes	809	616	172	495	312	417	29	72	38	559	24	..	..	1				
Less than 1	35	1	..	..	..	..	..	..	..	..	19	..	..	..				
1.0—2.4	130	15	3	11	11	..	..	..	..	..	3	..	..	1				
2.5—4.9	289	108	15	51	47	1	2	2	2	50	2	..	..	..				
5.0—7.4	205	163	24	74	47	42	2	3	2	70	..	..	..	..				
7.5—9.9	67	78	21	54	45	57	..	..	..	..	..	..	..	..				
10.0—12.4	45	59	14	43	29	32	2	6	2	14	..	..	..	..				
12.5—14.9	15	26	16	57	31	23	2	3	5	44	..	..	..	..				
15.0—29.9	20	101	51	142	81	146	13	33	22	272	..	..	..	..				
30.0—49.9	1	51	20	40	18	83	5	12	4	80	..	..	..	..				
50+	2	14	8	23	3	33	3	13	1	29	..	..	..	..				
Unspecified	..	..	..	..	..	..	..	..	..	..	..	..	..	..				

TABLE B-XII—SAMPLE HOUSEHOLDS ENGAGED IN CULTIVATION ONLY CLASSIFIED BY SIZE OF LAND CULTIVATED AND NUMBER OF FAMILY WORKERS AND HIRED WORKERS IN RURAL AND URBAN AREAS SEPARATELY—*contd.*

(*Based on 20% sample*)

Size of land (class ranges in acres)	Total of Cultivating Households				Cultivating Households according to number of persons engaged in cultivation									
					1 person			2 persons				3—5		
	Households	Family Worker		Hired Worker	Households	Family Worker		Households	Family Worker		Hired Worker	Households	Family Worker	
		Males	Females			Males	Females		Males	Females			Males	Females
1	2	3	4	5	6	7	8	9	10	11	12	13	14	15
Madhepura Anchal—														
All Sizes	2,359	3,750	1,529	1,232	504	496	8	718	930	373	133	905	1,838	1,529
Less than 1	337	345	120	8	165	164	1	88	105	67	4	31	64	120
1.0—2.4	446	607	281	37	157	152	5	163	204	116	6	108	220	281
2.5—4.9	724	1,168	495	169	127	127	..	288	386	141	49	286	588	495
5.0—7.4	328	606	258	151	33	33	..	94	126	33	29	179	377	258
7.5—9.9	194	374	159	134	15	13	2	46	62	10	20	113	227	159
10.0—12.4	103	204	84	125	3	3	..	20	24	4	12	60	131	84
12.5—14.9	70	126	40	136	1	1	..	7	8	1	5	50	87	40
15.0—29.9	124	257	81	306	2	2	..	10	11	1	8	68	128	81
30.0—49.9	20	36	5	90	1	1	..	1	2	..	..	6	9	5
50+	13	27	6	76	..	..	..	1	2	..	..	4	7	6
Unspecified	..	..	..	..	..	..	..	..	..	..	..	..	..	..
Murliganj Anchal—														
All Sizes	1,998	3,063	1,425	1,012	395	387	8	698	861	387	148	783	1,518	1,425
Less than 1	166	185	63	17	97	95	2	42	41	30	13	21	49	63
1.0—2.4	377	473	280	18	109	108	1	180	206	147	7	82	146	280
2.5—4.9	618	920	510	83	112	110	2	268	340	149	47	227	439	510
5.0—7.4	351	601	294	95	50	47	3	109	141	42	35	178	371	294
7.5—9.9	187	359	140	141	13	13	..	47	66	11	17	112	235	140
10.0—12.4	76	147	53	61	7	7	..	17	23	2	9	44	91	53
12.5—14.9	54	94	39	69	1	1	..	12	14	5	5	33	53	39
15.0—29.9	132	230	45	310	5	5	..	21	28	1	13	73	117	45
30.0—49.9	24	35	1	116	1	1	..	..	..	..	..	11	14	1
50+	13	19	..	102	..	..	..	2	2	..	2	2	3	..
Unspecified	..	..	..	..	..	..	..	..	..	..	..	..	..	..
Kumarkhand Anchal—														
All Sizes	1,728	2,715	1,195	730	397	391	6	523	653	301	92	668	1,369	1,195
Less than 1	160	144	41	6	85	84	1	26	30	20	2	15	30	41
1.0—2.4	261	339	167	17	90	88	2	102	123	76	5	59	110	167
2.5—4.9	511	750	415	75	122	120	2	201	245	127	30	176	347	415
5.0—7.4	326	572	250	81	49	49	..	112	153	51	20	154	331	250
7.5—9.9	170	327	155	57	18	18	..	47	57	20	17	94	211	155
10.0—12.4	80	159	55	57	11	11	..	11	13	4	5	50	107	55
12.5—14.9	56	120	31	61	5	4	1	5	9	..	1	38	80	31
15.0—29.9	114	208	58	218	10	10	..	15	17	2	11	62	115	58
30.0—49.9	38	72	22	90	7	7	..	2	4	..	..	18	33	22
50+	12	24	1	68	..	..	..	2	2	1	1	2	5	1
Unspecified	..	..	..	..	..	..	..	..	..	..	..	..	..	..
Singheswar Anchal—														
All Sizes	2,380	3,679	1,680	1,854	558	553	5	681	883	397	82	826	1,594	1,680
Less than 1	325	355	134	16	157	155	2	79	97	59	2	45	92	134
1.0—2.4	529	706	372	74	162	162	..	198	243	138	15	138	249	372
2.5—4.9	656	989	483	238	141	138	3	229	299	135	24	248	476	483
5.0—7.4	328	584	299	187	42	42	..	90	118	47	15	156	326	299
7.5—9.9	160	293	119	183	22	22	..	35	53	10	7	75	137	119
10.0—12.4	117	225	104	214	9	9	..	18	23	3	10	60	117	104
12.5—14.9	64	129	44	109	3	3	..	17	27	2	5	25	53	44
15.0—29.9	132	269	94	415	16	16	..	9	14	2	2	56	103	94
30.0—49.9	47	88	20	256	3	3	..	5	8	..	2	19	35	20
50+	20	37	9	162	3	3	..	1	1	1	..	4	6	9
Unspecified	2	4	2	..	..	..	..	..	..	..	..	..	..	2

Size of land (class ranges in acres)	Cultivating Households according to number of persons engaged in cultivation													
	6—10 persons						More than 10 persons				Unspecified			
	Family Worker		Hired Worker	Households	Family Worker		Hired Worker	Households	Family Worker		Hired Worker	Households	Family Worker	
	Males	Females			Males	Females			Males	Females			Males	Females
1	16	17	18	19	20	21	22	23	24	25	26	27	28	
Rural														
All Sizes	859	613	157	454	269	373	11	32	20	110	64	..	..	3
Less than 1	40	3	4	12	12	..	..	..	..	..	49	..	..	1
1.0—2.4	137	23	9	31	23	8	..	..	..	..	9	..	..	..
2.5—4.9	307	105	21	67	47	14	..	..	..	..	2	..	..	1
5.0—7.4	178	94	19	69	47	18	1	1	..	10	2	..	..	..
7.5—9.9	93	96	17	61	41	18	2	11	13	..	1	..	..	..
10.0—12.4	42	63	18	45	37	39	1	1	1	10	1	..	..	1
12.5—14.9	26	84	11	27	9	42	1	3	4	5	..	..	..	..
15.0—29.9	34	117	41	105	45	150	3	11	1	31	..	..	..	..
30.0—49.9	2	17	10	21	2	51	2	3	1	22	..	..	..	..
50+	..	11	7	16	6	33	1	2	..	32	..	..	..	..
Unspecified	..	..	..	..	..	..	..	..	..	..	..	..	..	..
Rural														
All Sizes	828	507	102	277	193	226	11	20	9	131	9	..	..	..
Less than 1	31	4	..	..	..	..	..	..	..	..	6	..	..	..
1.0—2.4	113	11	5	13	19	..	..	..	..	..	1	..	..	..
2.5—4.9	326	36	9	31	33	..	..	..	..	..	2	..	..	..
5.0—7.4	213	48	14	42	36	12	..	..	..	..	..	..	..	..
7.5—9.9	96	112	15	45	33	12	..	..	..	..	..	..	..	..
10.0—12.4	25	48	8	26	26	4	..	..	..	..	..	..	..	..
12.5—14.9	12	56	8	26	22	8	..	..	..	..	..	..	..	..
15.0—29.9	11	155	29	71	24	109	4	9	9	33	..	..	..	..
30.0—49.9	1	31	9	16	..	49	3	4	..	36	..	..	..	..
50+	..	6	5	7	..	32	4	7	..	62	..	..	..	..
Unspecified	..	..	..	..	..	..	..	..	..	..	..	..	..	..
Rural														
All Sizes	704	355	91	273	168	191	9	29	16	88	40	..	..	4
Less than 1	20	4	..	..	..	..	..	..	..	..	34	..	..	..
1.0—2.4	78	8	4	18	11	..	..	..	..	..	6	..	..	4
2.5—4.9	245	37	11	33	35	7	1	5	6	1	..	..	..	..
5.0—7.4	175	50	11	39	24	11	..	..	..	..	..	..	..	..
7.5—9.9	104	38	11	41	31	2	..	..	..	..	..	..	..	..
10.0—12.4	39	40	8	28	12	12	..	..	..	..	..	..	..	..
12.5—14.9	13	49	8	27	17	11	..	..	..	..	..	..	..	..
15.0—29.9	21	98	24	58	31	77	3	8	4	32	..	..	..	..
30.0—49.9	9	29	9	19	7	40	2	9	6	21	..	..	..	..
50+	..	2	5	10	..	31	3	7	..	34	..	..	..	..
Unspecified	..	..	..	..	..	..	..	..	..	..	..	..	..	..
Rural														
All Sizes	863	532	208	546	356	610	44	103	59	629	63	..	..	1
Less than 1	61	12	3	11	12	2	..	..	..	..	41	..	..	..
1.0—2.4	178	44	19	52	56	15	..	..	..	..	12	..	..	..
2.5—4.9	300	104	29	65	39	91	3	11	6	19	6	..	..	..
5.0—7.4	167	88	36	94	81	64	2	4	4	20	2	..	..	..
7.5—9.9	64	68	25	75	43	58	3	6	2	50	..	..	..	..
10.0—12.4	49	58	22	57	40	63	7	19	12	82	1	..	..	1
12.5—14.9	17	26	18	43	23	63	1	3	2	15	..	..	..	..
15.0—29.9	19	94	37	100	48	176	14	36	25	143	..	..	..	..
30.0—49.9	5	31	13	31	12	53	7	11	3	170	..	..	..	..
50+	3	7	5	14	..	25	7	13	5	130	..	..	..	..
Unspecified	..	..	1	4	2	..	..	..	..	..	1	..	..	..

TABLE B-XII—SAMPLE HOUSEHOLDS ENGAGED IN CULTIVATION ONLY CLASSIFIED BY SIZE OF LAND CULTIVATED AND NUMBER OF FAMILY WORKERS AND HIRED WORKERS IN RURAL AND URBAN AREAS SEPARATELY—*contd.*

(Based on 20% sample)

Size of land (class ranges in acres)	Total of Cultivating Households				Cultivating Households according to number of persons engaged in cultivation								
					1 person			2 persons				3—5 persons	
	Households	Family Worker		Hired Worker	Households	Family Worker		Households	Family Worker		Hired Worker	Households	Family Worker
		Males	Females			Males	Females		Males	Females			Males
1	2	3	4	5	6	7	8	9	10	11	12	13	14
Kishanganj Anchal—													
All Sizes	2,344	3,454	1,032	4,102	525	517	8	618	812	250	174	831	1,509
Less than 1	152	136	39	7	75	74	1	40	49	28	3	8	13
1.0—2.4	608	786	280	316	219	214	5	214	273	122	33	141	267
2.5—4.9	657	965	339	669	150	148	2	210	284	72	64	241	442
5.0—7.4	421	695	241	901	55	55	..	99	133	25	40	204	377
7.5—9.9	129	233	61	451	7	7	..	22	33	..	11	68	132
10.0—12.4	114	186	42	311	13	13	..	10	12	2	6	65	113
12.5—14.9	49	83	14	231	2	2	..	3	4	..	2	32	53
15.0—29.9	158	280	14	745	4	4	..	17	21	1	12	59	94
30.0—49.9	44	70	2	253	..	..	..	1	1	..	1	12	17
50+	12	20	..	218	..	..	..	2	2	..	2	1	1
Unspecified	..	..	..	..	..	..	..	..	..	..	..	..	..
Alamnagar Anchal—													
All Sizes	1,652	2,504	852	717	419	418	1	603	791	290	125	558	1,121
Less than 1	168	187	75	3	80	79	1	66	78	51	3	16	30
1.0—2.4	333	431	183	23	135	135	..	128	155	89	12	65	130
2.5—4.9	518	793	340	52	125	125	..	223	312	113	21	162	331
5.0—7.4	251	427	150	127	40	40	..	91	121	27	34	111	247
7.5—9.9	120	214	60	69	15	15	..	42	54	6	24	57	126
10.0—12.4	75	138	27	75	6	6	..	24	29	..	19	36	70
12.5—14.9	44	73	6	59	6	6	..	8	11	..	5	26	44
15.0—29.9	97	158	8	198	5	5	..	11	15	2	5	68	107
30.0—49.9	27	47	2	44	5	5	..	7	11	2	1	11	22
50+	19	36	1	67	2	2	..	3	5	..	1	6	14
Unspecified	..	..	..	..	..	..	..	..	..	..	..	..	..
Chausa Anchal—													
All Sizes	1,423	2,209	714	323	476	469	7	479	666	230	62	409	885
Less than 1	151	161	47	..	95	93	2	44	51	37	..	5	14
1.0—2.4	376	476	196	9	174	171	3	135	169	96	5	63	121
2.5—4.9	374	580	204	36	119	117	2	138	192	71	13	110	253
5.0—7.4	218	388	135	52	50	50	..	78	117	20	19	76	167
7.5—9.9	110	218	71	26	16	16	..	37	60	5	9	50	117
10.0—12.4	65	126	34	34	10	10	..	19	29	..	9	32	68
12.5—14.9	39	63	13	22	6	6	..	12	23	..	1	20	31
15.0—29.9	64	136	13	76	6	6	..	11	17	1	4	41	88
30.0—49.9	14	33	1	33	..	..	..	2	4	..	..	9	19
50+	12	28	..	35	..	..	..	3	4	..	2	3	7
Unspecified	..	..	..	..	..	..	..	..	..	..	..	..	..
PURNEA DISTRICT—													
All Sizes	67,989	102,500	19,857	94,819	22,144	21,944	200	18,555	27,022	5,088	5,000	18,809	40,913
Less than 1	6,338	4,820	1,099	437	2,809	2,756	53	837	1,099	513	62	400	840
1.0—2.4	11,372	13,621	3,338	3,448	6,019	5,956	63	3,042	4,141	1,538	405	1,466	3,055
2.5—4.9	16,780	23,863	5,811	11,166	6,800	6,755	45	5,456	8,001	1,766	1,145	3,574	7,650
5.0—7.4	12,995	20,951	4,120	14,782	3,867	3,848	19	4,393	6,671	817	1,298	3,878	8,712
7.5—9.9	5,929	10,742	1,876	9,847	1,142	1,131	11	1,929	2,897	221	740	2,296	5,409
10.0—12.4	4,576	8,635	1,395	9,955	654	652	2	1,287	1,867	124	583	2,091	4,737
12.5—14.9	2,086	4,224	550	6,102	229	228	1	482	715	32	217	1,106	2,545
15.0—29.9	5,634	11,123	1,242	22,860	473	469	4	931	1,339	57	466	3,051	6,228
30.0—49.9	1,535	3,018	250	10,919	106	106	..	136	194	9	69	719	1,323
50+	678	1,374	147	5,284	26	25	1	42	66	6	12	214	380
Unspecified	66	129	39	19	19	18	1	20	32	5	3	14	34

Size of land (class ranges in acres)	Cultivating Households according to number of persons engaged in cultivation																			
	3—5 persons		6—10 persons				More than 10 persons				Unspecified									
	Hired Worker		Households	Family Worker		Hired Worker	Households	Family Worker		Hired Worker	Households	Family Worker		Hired Worker						
		Females		Males	Females			Males	Females			Males	Females							
1	15	16	17	18	19	20	21	22	23	24	25	26	27	28	1					
Rural																				
All Sizes	586	994	206	418	150	856	114	198	38	2,070	50	..	..	8	All Sizes					
Less than 1	10	3	..	..	..	..	..	..	..	..	29	..	..	1	Less than 1					
1.0—2.4	135	134	14	23	16	61	6	9	2	88	14	..	..	..	1.0—2.4					
2.5—4.9	227	203	25	54	27	89	27	37	11	309	4	..	..	4	2.5—4.9					
5.0—7.4	149	239	42	95	55	132	19	35	12	490	2	..	..	..	5.0—7.4					
7.5—9.9	29	90	21	44	29	72	10	17	3	275	1	..	..	3	7.5—9.9					
10.0—12.4	20	98	20	37	12	102	6	11	8	105	..	..	..	..	10.0—12.4					
12.5—14.9	12	58	9	18	1	40	3	6	1	131	..	..	..	..	12.5—14.9					
15.0—29.9	4	138	52	108	9	244	26	53	..	351	..	..	..	..	15.0—29.9					
30.0—49.9	..	29	21	37	1	106	10	15	1	117	..	..	..	..	30.0—49.9					
50+	..	2	2	2	..	10	7	15	..	204	..	..	..	..	50+					
Unspecified	..	..	..	..	..	..	..	..	..	..	..	..	..	..	Unspecified					
Rural																				
All Sizes	478	404	60	171	83	158	2	3	..	29	10	..	..	1	All Sizes					
Less than 1	23	..	..	..	..	..	..	..	..	..	6	..	..	..	Less than 1					
1.0—2.4	85	8	3	11	9	3	..	..	..	..	2	..	..	..	1.0—2.4					
2.5—4.9	200	30	8	25	27	1	..	..	..	..	..	..	..	..	2.5—4.9					
5.0—7.4	101	73	7	17	22	6	1	2	..	14	1	..	..	..	5.0—7.4					
7.5—9.9	44	41	5	19	10	3	..	..	..	..	1	..	..	1	7.5—9.9					
10.0—12.4	14	45	9	33	13	11	..	..	..	..	..	..	..	..	10.0—12.4					
12.5—14.9	4	42	4	12	2	12	..	..	..	..	..	..	..	..	12.5—14.9					
15.0—29.9	6	136	13	31	..	57	..	..	..	..	..	..	..	..	15.0—29.9					
30.0—49.9	..	22	4	9	..	21	..	..	..	15	..	..	..	..	30.0—49.9					
50+	1	7	7	14	..	44	1	1	..	..	..	..	..	..	50+					
Unspecified	..	..	..	..	..	..	..	..	..	..	..	..	..	..	Unspecified					
Rural																				
All Sizes	369	195	50	181	108	62	1	8	..	4	8	..	..	..	All Sizes					
Less than 1	5	..	1	3	3	..	..	..	..	..	6	..	..	..	Less than 1					
1.0—2.4	83	4	4	15	14	..	..	..	..	..	..	..	..	..	1.0—2.4					
2.5—4.9	111	23	6	18	20	..	..	..	..	..	1	..	..	..	2.5—4.9					
5.0—7.4	86	22	14	54	29	11	..	..	..	..	..	..	..	..	5.0—7.4					
7.5—9.9	47	17	6	25	19	..	..	..	..	..	1	..	..	..	7.5—9.9					
10.0—12.4	23	25	4	19	11	..	..	..	..	..	..	..	..	..	10.0—12.4					
12.5—14.9	10	21	1	3	3	..	..	..	..	..	..	..	..	..	12.5—14.9					
15.0—29.9	3	63	6	25	9	9	..	..	..	..	..	..	..	..	15.0—29.9					
30.0—49.9	1	16	2	2	..	13	1	8	..	4	..	..	..	..	30.0—49.9					
50+	..	4	6	17	..	29	..	..	..	..	..	..	..	..	50+					
Unspecified	..	..	..	..	..	..	..	..	..	..	..	..	..	..	Unspecified					
ALL RURAL AREAS																				
All Sizes	10,211	17,322	3,297	9,013	3,646	10,539	1,672	3,608	722	61,760	3,512	..	..	198	All Sizes					
Less than 1	467	98	39	116	64	84	7	9	2	147	2,246	..	..	46	Less than 1					
1.0—2.4	1,531	499	114	325	175	282	88	144	31	2,215	643	..	..	47	1.0—2.4					
2.5—4.9	3,215	1,657	413	1,074	675	1,120	230	383	110	7,208	307	..	..	36	2.5—4.9					
5.0—7.4	2,497	2,585	432	1,186	710	1,087	275	534	77	9,773	150	..	..	39	5.0—7.4					
7.5—9.9	1,021	1,888	338	970	544	917	173	335	79	6,291	51	..	..	11	7.5—9.9					
10.0—12.4	686	2,229	335	986	486	885	175	393	97	6,253	34	..	..	5	10.0—12.4					
12.5—14.9	219	1,356	191	566	261	510	66	170	37	4,017	12	..	..	2	12.5—14.9					
15.0—29.9	463	4,990	776	2,207	571	2,674	356	880	147	14,721	47	..	..	9	15.0—29.9					
30.0—49.9	65	1,557	409	1,016	93	1,781	147	379	83	7,511	18	..	..	1	30.0—49.9					
50+	34	461	240	523	47	1,195	154	380	59	3,614	2	..	..	2	50+					
Unspecified	13	2	10	44	20	4	1	1	..	10	2	..	..	..	Unspecified					

TABLE B-XII—SAMPLE HOUSEHOLDS ENGAGED IN CULTIVATION ONLY CLASSIFIED BY SIZE OF LAND CULTIVATED AND NUMBER OF FAMILY WORKERS AND HIRED WORKERS IN RURAL AND URBAN AREAS SEPARATELY—*contd.*

(*Based on 20% sample*)

Size of land (class ranges in acres)	Total of Cultivating Households: Households	Family Worker: Males	Family Worker: Females	Hired Worker	Cultivating Households according to number of persons engaged in Cultivation — 1 person: Households	1 person: Family Worker: Males	1 person: Family Worker: Females	2 persons: Households	2 persons: Family Worker: Males	2 persons: Family Worker: Females	2 persons: Hired Worker	3—5 persons: Households	3—5 persons: Family Worker: Males
1	2	3	4	5	6	7	8	9	10	11	12	13	14
Purnea East Anchal—													
All Sizes	2,162	3,095	580	945	823	811	12	584	869	163	136	532	1,159
Less than 1	172	89	16	2	65	64	1	16	21	9	2	3	4
1.0—2.4	390	444	92	8	241	236	5	88	126	43	7	32	71
2.5—4.9	547	739	177	69	269	266	3	171	247	72	23	94	207
5.0—7.4	437	685	124	120	151	151	..	152	244	23	37	125	276
7.5—9.9	172	302	57	74	39	38	1	63	99	8	19	62	138
10.0—12.4	148	255	48	108	24	23	1	53	72	6	28	57	130
12.5—14.9	56	130	14	60	6	5	1	8	12	..	4	37	95
15.0—29.9	159	288	37	252	23	23	..	26	37	2	13	81	157
30.0—49.9	60	124	11	153	5	5	..	4	6	..	2	33	67
50+	21	39	4	99	..	..	..	3	5	..	1	8	14
Unspecified	..	..	..	..	..	..	..	..	..	..	..	..	..
Krityanandnagar Anchal—													
All Sizes	1,969	2,973	714	3,874	375	370	5	502	630	177	197	732	1,363
Less than 1	152	139	40	17	78	78	..	32	38	22	4	12	18
1.0—2.4	271	317	129	74	104	103	1	97	110	60	24	59	96
2.5—4.9	486	651	208	351	112	110	2	170	217	59	64	170	282
5.0—7.4	353	571	162	403	48	47	1	102	137	26	41	152	293
7.5—9.9	210	378	62	459	16	15	1	45	55	5	30	107	232
10.0—12.4	136	253	53	300	7	7	..	25	32	3	15	77	151
12.5—14.9	70	138	18	197	2	2	..	9	12	1	5	43	84
15.0—29.9	195	378	35	845	5	5	..	22	29	1	14	96	183
30.0—49.9	57	90	5	645	2	2	..	..	..	..	..	13	20
50+	39	58	2	583	1	1	..	..	..	..	..	3	4
Unspecified	..	..	..	..	..	..	..	..	..	..	..	..	..
Kasba Anchal—													
All Sizes	1,674	2,298	263	1,242	701	699	2	450	640	99	161	412	847
Less than 1	156	130	18	6	95	95	..	13	17	9	..	9	17
1.0— 2.4	250	275	30	7	188	187	1	42	58	20	6	11	27
2.5— 4.9	419	575	97	77	199	198	1	145	210	44	36	63	144
5.0— 7.4	315	439	57	236	132	132	..	104	154	17	37	74	146
7.5— 9.9	158	247	17	92	45	45	..	64	94	4	30	46	105
10.0—12.4	115	190	20	116	16	16	..	35	48	1	21	59	120
12.5—14.9	54	105	4	83	8	8	..	13	20	..	6	31	74
15.0—29.9	146	234	12	359	14	14	..	25	27	4	19	92	164
30.0—49.9	48	82	3	165	3	3	..	8	11	..	5	26	49
50+	13	21	5	101	1	1	..	1	1	..	1	1	1
Unspecified	..	..	..	..	..	..	..	..	..	..	..	..	..
Amour North Anchal—													
All Sizes	1,045	1,558	12	501	428	428	..	319	501	4	133	256	578
Less than 1	34	22	..	3	21	21	..	..	..	..	..	1	1
1.0—2.4	120	131	1	3	96	96	..	15	26	1	3	3	9
2.5—4.9	223	295	2	24	135	135	..	68	117	1	18	15	43
5.0—7.4	227	358	1	45	99	99	..	89	145	1	32	38	108
7.5—9.9	113	186	1	40	32	32	..	50	81	..	19	29	73
10.0—12.4	89	138	1	58	24	24	..	34	44	1	23	30	64
12.5—14.9	60	111	..	44	5	5	..	22	31	..	13	32	71
15.0—29.9	121	218	..	135	14	14	..	36	51	..	21	68	138
30.0—49.9	40	75	2	83	1	1	..	5	6	..	4	28	55
50+	18	24	4	66	1	1	..	..	..	..	..	12	16
Unspecified	..	..	..	..	..	..	..	..	..	..	..	..	..

Size of land (class ranges in acres)	3—5 persons: Family Worker: Females	3—5 persons: Hired Worker	6—10 persons: Households	6—10 persons: Family Worker: Males	6—10 persons: Family Worker: Females	6—10 persons: Hired Worker	More than 10 persons: Households	More than 10 persons: Family Worker: Males	More than 10 persons: Family Worker: Females	More than 10 persons: Hired Worker	Unspecified: Households	Unspecified: Family Worker: Males	Unspecified: Family Worker: Females	Unspecified: Hired Worker
1	15	16	17	18	19	20	21	22	23	24	25	26	27	28
Purnea East Anchal—														
All Sizes														
Less than 1	310	462	87	240	86	274	6	16	9	68	130	..	..	5
1.0—2.4	6	..	..	..	..	..	..	..	..	..	88	..	..	..
2.5—4.9	42	..	2	11	2	..	..	..	..	..	27	..	..	1
5.0—7.4	90	29	5	16	9	10	1	3	3	5	7	..	..	2
7.5—9.9	95	66	4	11	6	7	1	3	..	10	4	..	..	..
10.0—12.4	33	47	8	27	15	8	..	..	..	..	..	..	..	..
12.5—14.9	21	57	11	30	20	21	..	..	..	..	3	..	..	2
15.0—29.9	7	45	5	18	6	11	..	..	..	..	..	..	..	..
30.0—49.9	12	137	28	71	23	102	..	..	..	..	..	..	..	..
50+	4	64	16	43	5	69	2	3	2	18	..	..	..	..
Unspecified	..	17	8	13	..	46	2	7	4	35	..	..	..	..
	..	..	..	..	..	..	..	..	..	..	..	..	..	..
Krityanandnagar Anchal—														
All Sizes														
Less than 1	362	998	219	453	149	962	90	157	21	1,717	51	..	..	..
1.0—2.4	16	5	2	5	2	8	..	..	..	..	28	..	..	..
2.5—4.9	61	41	4	8	7	9	..	..	..	..	7	..	..	..
5.0—7.4	128	185	23	39	19	90	1	3	..	12	10	..	..	..
7.5—9.9	88	158	48	94	47	204	..	..	..	..	3	..	..	..
10.0—12.4	30	137	29	58	20	153	12	18	6	139	1	..	..	..
12.5—14.9	22	115	17	49	22	55	9	14	6	115	1	..	..	..
15.0—29.9	6	108	13	33	10	46	3	7	1	38	..	..	..	..
30.0—49.9	11	206	49	112	20	204	22	49	3	421	1	..	..	..
50+	..	35	20	35	1	109	22	33	4	501	..	..	..	..
Unspecified	..	8	14	20	1	84	21	33	1	491	..	..	..	..
	..	..	..	..	..	..	..	..	..	..	..	..	..	..
Kasba Anchal—														
All Sizes														
Less than 1	135	490	45	97	27	179	12	15	..	411	54	..	..	1
1.0— 2.4	9	1	1	1	..	5	..	..	..	..	38	..	..	..
2.5— 4.9	6	1	1	3	3	..	..	..	..	..	8	..	..	..
5.0— 7.4	38	31	7	23	14	10	..	..	..	..	5	..	..	..
7.5— 9.9	40	53	1	3	..	5	3	4	..	140	1	..	..	1
10.0—12.4	12	42	3	3	1	20	..	..	..	..	..	..	..	..
12.5—14.9	16	80	2	5	3	5	1	1	..	10	2	..	..	..
15.0—29.9	4	37	..	..	..	..	2	3	..	40	..	..	..	..
30.0—49.9	8	183	12	25	..	51	3	4	..	106	..	..	..	..
50+	2	59	10	18	1	46	1	1	..	55	..	..	..	..
Unspecified	..	3	8	16	5	37	2	2	..	60	..	..	..	..
	..	..	..	..	..	..	..	..	..	..	..	..	..	..
Amour North Anchal—														
All Sizes														
Less than 1	5	309	16	51	3	59	..	..	..	..	26	..	..	..
1.0—2.4	..	3	..	..	..	..	..	..	..	..	12	..	..	..
2.5—4.9	..	..	..	..	..	..	..	..	..	..	6	..	..	..
5.0—7.4	1	6	..	..	..	..	..	..	..	..	5	..	..	..
7.5—9.9	..	13	1	6	..	..	..	..	..	..	..	..	..	..
10.0—12.4	1	21	..	..	..	..	..	..	..	..	2	..	..	..
12.5—14.9	..	35	1	6	..	2	..	..	..	..	..	..	..	..
15.0—29.9	..	29	1	4	..	4	..	..	..	..	..	..	..	..
30.0—49.9	..	110	3	15	..	20	..	..	..	..	1	..	..	..
50+	2	59	5	13	..	33	..	..	..	..	..	..	..	..
Unspecified	1	33	5	7	3	..	..	..	..	..	..	..	..	..
	..	..	..	..	..	..	..	..	..	..	..	..	..	..

Table B-XII

TABLE B-XII—SAMPLE HOUSEHOLDS ENGAGED IN CULTIVATION ONLY CLASSIFIED BY SIZE OF LAND CULTIVATED AND NUMBER OF FAMILY WORKERS AND HIRED WORKERS IN RURAL AND URBAN AREAS SEPARATELY—*contd.*

(Based on 20% sample)

Size of land (class ranges in acres)	Total of Cultivating Households: Households	Family Worker: Males	Family Worker: Females	Hired Worker	Cultivating Households according to number of persons engaged in cultivation: 1 person: Households	1 person: Family Worker: Males	1 person: Family Worker: Females	2 persons: Households	2 persons: Family Worker: Males	2 persons: Family Worker: Females	2 persons: Hired Worker	3—5 persons: Households	3—5 persons: Family Worker: Males
1	2	3	4	5	6	7	8	9	10	11	12	13	14
Amour South Anchal—													
All Sizes	1,865	2,767	37	802	836	831	5	523	842	13	191	398	993
Less than 1	171	138	4	10	114	111	3	14	22	1	5	2	5
1.0—2.4	307	363	2	7	230	229	1	49	93	1	4	14	41
2.5—4.9	429	581	11	33	259	258	1	127	225	6	23	35	98
5.0—7.4	365	561	6	86	157	157	..	140	221	1	58	66	183
7.5—9.9	200	367	3	74	48	48	..	88	135	2	39	62	183
10.0—12.4	136	250	2	93	21	21	..	52	69	1	34	62	157
12.5—14.9	51	119	..	38	3	3	..	14	22	..	6	31	76
15.0—29.9	135	256	9	203	1	1	..	33	48	1	17	94	188
30.0—49.9	46	91	..	150	2	2	..	4	4	..	4	27	54
50+	25	41	..	108	1	1	..	2	3	..	1	5	8
Unspecified	..	..	..	..	..	..	..	..	..	..	..	..	..
Baisi Anchal—													
All Sizes	1,780	2,692	50	877	751	747	4	490	788	16	176	450	1,041
Less than 1	127	113	..	6	88	88	..	6	10	..	2	6	15
1.0—2.4	283	334	9	11	205	203	2	47	85	3	6	17	46
2.5—4.9	405	545	15	56	240	238	2	121	195	6	41	42	112
5.0—7.4	376	623	11	84	144	144	..	146	250	6	36	83	219
7.5—9.9	158	286	5	83	31	31	..	68	102	..	34	57	150
10.0—12.4	125	240	3	88	20	20	..	41	64	..	18	60	142
12.5—14.9	60	100	4	56	10	10	..	23	32	..	14	25	55
15.0—29.9	183	357	3	279	10	10	..	38	50	1	25	118	242
30.0—49.9	48	77	..	145	3	3	..	..	..	..	..	34	50
50+	15	17	..	69	..	..	..	..	..	..	..	8	10
Unspecified	..	..	..	..	..	..	..	..	..	..	..	..	..
Barhara Anchal—													
All Sizes	1,686	2,504	938	724	497	489	8	518	689	248	99	497	1,006
Less than 1	160	115	54	1	57	56	1	34	36	31	1	13	23
1.0—2.4	355	435	192	39	167	165	2	113	131	87	8	63	124
2.5—4.9	404	594	263	62	119	115	4	151	203	76	23	116	226
5.0—7.4	303	520	186	98	76	75	1	97	132	38	24	111	254
7.5—9.9	154	283	87	80	27	27	..	52	77	7	20	60	137
10.0—12.4	113	191	64	60	25	25	..	39	58	4	16	42	86
12.5—14.9	40	84	29	26	4	4	..	10	15	4	1	19	44
15.0—29.9	113	201	52	235	15	15	..	16	26	1	5	56	85
30.0—49.9	34	65	11	99	6	6	..	2	4	..	..	14	21
50+	10	16	..	24	1	1	..	4	7	..	1	3	6
Unspecified	..	..	..	..	..	..	..	..	..	..	..	..	..
Dhamdaha Anchal—													
All Sizes	2,052	3,315	1,522	980	456	446	10	613	769	349	108	771	1,577
Less than 1	161	163	79	2	69	65	4	44	55	32	1	25	43
1.0—2.4	368	460	243	28	129	128	1	143	157	118	11	83	166
2.5—4.9	524	810	490	60	113	111	2	175	208	120	22	205	408
5.0—7.4	356	606	296	82	60	60	..	129	179	53	26	143	298
7.5—9 9	202	407	185	79	24	21	3	51	75	12	15	104	233
10.0—12.4	127	250	98	86	17	17	..	30	37	8	15	60	123
12.5—14.9	70	148	41	53	12	12	..	6	8	1	3	42	99
15.0—29.9	158	308	77	225	22	22	..	30	43	5	12	75	151
30.0—49.9	51	89	8	89	9	9	..	4	5	..	3	26	47
50+	35	74	5	276	1	1	..	1	2	..	..	8	9
Unspecified	..	..	..	..	..	..	..	..	..	..	..	..	..

Size of land (class ranges in acres)	4 persons: Worker	4 persons: Hired Worker	4 persons: Females	6—10 persons: Households	6—10 persons: Family Worker: Males	6—10 persons: Family Worker: Females	6—10 persons: Hired Worker	More than 10 persons: Households	More than 10 persons: Family Worker: Males	More than 10 persons: Family Worker: Females	More than 10 persons: Hired Worker	Unspecified: Households	Unspecified: Family Worker: Males	Unspecified: Family Worker: Females	Unspecified: Hired Worker
1	15	16	17	18	19	20	21	22	23	24	25	26	27	28
Rural														
All Sizes	18	387	35	83	1	142	7	18	..	77	66	..	..	5
Less than 1	..	3	..	..	..	..	..	..	..	..	41	..	..	2
1.0—2.4	..	2	..	..	..	..	..	..	..	..	14	..	..	1
2.5—4.9	4	9	..	..	..	..	..	..	..	..	8	..	..	1
5.0—7.4	5	28	..	..	..	..	..	..	..	..	2	..	..	..
7.5—9.9	1	27	1	1	..	7	..	..	..	..	1	..	..	1
10.0—12.4	1	56	1	3	..	3	..	..	..	..	..	..	..	..
12.5—14.9	..	29	3	18	..	3	..	..	..	..	..	..	..	..
15.0—29.9	7	162	7	19	1	24	..	13	..	56	..	..	..	..
30.0—49.9	..	58	8	18	..	32	5	5	..	21	..	..	..	..
50+	..	13	15	24	..	73	2	..	..	..	..	..	..	..
Unspecified	..	..	..	..	..	..	..	..	..	..	..	..	..	..
Rural														
All Sizes	24	507	39	107	6	152	4	9	..	37	46	..	..	5
Less than 1	..	3	..	..	..	..	..	..	..	..	27	..	..	1
1.0—2.4	4	4	..	..	..	..	..	..	..	..	14	..	..	1
2.5—4.9	7	15	..	..	..	..	..	..	..	..	2	..	..	..
5.0—7.4	5	42	2	10	..	5	..	..	..	..	1	..	..	1
7.5—9.9	4	43	1	3	1	5	..	..	..	..	1	..	..	1
10.0—12.4	3	59	4	14	..	11	..	..	..	..	..	..	..	..
12.5—14.9	..	37	2	3	4	5	..	..	..	..	..	..	..	..
15.0—29.9	1	200	15	54	1	43	1	1	..	10	1	..	..	1
30.0—49.9	..	83	9	17	..	45	2	7	..	17	..	..	..	..
50+	..	21	6	6	..	38	1	1	..	10	..	..	..	..
Unspecified	..	..	..	..	..	..	..	..	..	..	..	..	..	..
Rural														
All Sizes	487	309	87	259	179	155	17	61	16	160	70	..	..	1
Less than 1	22	..	..	..	..	..	..	..	..	..	56	..	..	..
1.0—2.4	89	10	4	13	13	1	1	2	1	20	7	..	..	..
2.5—4.9	151	34	14	50	32	5	..	..	..	..	4	..	..	..
5.0—7.4	111	43	19	59	36	31	..	..	..	..	..	..	..	..
7.5—9.9	57	23	11	35	23	20	2	7	..	16	2	..	..	1
10.0—12.4	36	38	7	22	24	6	..	..	..	..	..	..	..	..
12.5—14.9	5	20	7	21	20	5	..	..	..	..	..	..	..	..
15.0—29.9	15	100	16	44	31	39	9	31	5	91	1	..	..	..
30.0—49.9	1	34	7	13	..	32	5	21	10	33	..	..	..	..
50+	..	7	2	2	..	16	..	..	..	..	..	..	..	..
Unspecified	..	..	..	..	..	..	..	..	..	..	..	..	..	..
Rural														
All Sizes	827	394	156	472	314	275	15	51	22	201	41	..	..	2
Less than 1	43	1	..	..	..	..	..	..	..	..	23	..	..	..
1.0—2.4	113	4	3	8	10	..	1	1	1	13	9	..	..	..
2.5—4.9	284	32	27	83	84	6	..	..	..	..	4	..	..	..
5.0—7.4	185	41	22	69	58	13	..	..	..	..	2	..	..	2
7.5—9 9	111	50	22	78	59	14	..	..	..	..	1	..	..	1
10.0—12.4	41	53	18	64	35	18	2	9	14	..	..	..	..	..
12.5—14.9	16	41	10	29	24	9	..	..	..	..	..	..	..	..
15.0—29.9	31	106	27	79	35	91	3	13	6	16	1	..	..	..
30.0—49.9	3	40	10	27	5	35	1	1	..	11	1	..	..	..
50+	..	26	17	35	4	89	8	27	1	161	..	..	..	..
Unspecified	..	..	..	..	..	..	..	..	..	..	..	..	..	..

TABLE B-XII—SAMPLE HOUSEHOLDS ENGAGED IN CULTIVATION ONLY CLASSIFIED BY SIZE OF LAND CULTIVATED AND NUMBER OF FAMILY WORKERS AND HIRED WORKERS IN RURAL AND URBAN AREAS SEPARATELY—*contd.*

Based on 20% sample)

| Size of land (class ranges in acres) | Total of Cultivating Households | | | | Cultivating Households according to number of persons engaged in Cultivation | | | |

TABLE B-XII—SAMPLE HOUSEHOLDS ENGAGED IN CULTIVATION ONLY CLASSIFIED BY SIZE OF LAND CULTIVATED AND NUMBER OF FAMILY WORKERS AND HIRED WORKERS IN RURAL AND URBAN AREAS SEPARATELY—*contd.*

(*Based on 20% sample*)

Size of land (class ranges in acres)	Total of Cultivating Households: Households	Total: Family Worker: Males	Total: Family Worker: Females	Total: Hired Worker	Cultivating Households According to Number of Persons Engaged in Cultivation: 1 person: Households	1 person: Family Worker: Males	1 person: Family Worker: Females	2 persons: Households	2 persons: Family Worker: Males	2 persons: Family Worker: Females	2 persons: Hired Worker	3—5 persons: Households	3—5 persons: Family Worker: Males
1	2	3	4	5	6	7	8	9	10	11	12	13	14
Araria Anchal—													
All Sizes	2,652	3,757	301	936	1,182	1,180	2	658	1,054	84	178	552	1,349
Less than 1	279	184	32	13	116	115	1	25	35	11	4	14	29
1.0—2.4	357	420	53	37	219	219	..	63	99	21	6	40	97
2.5—4.9	595	759	61	52	364	364	..	142	233	26	25	63	154
5.0—7.4	526	797	56	167	242	242	..	172	288	15	41	95	251
7.5—9.9	234	381	26	55	92	92	..	86	135	5	32	54	149
10.0—12.4	202	351	30	95	50	50	..	75	114	3	33	64	165
12.5—14.9	103	211	1	69	25	25	..	17	30	1	3	58	145
15.0—29.9	253	469	27	235	50	49	1	62	95	..	29	127	282
30.0—49.9	61	106	1	76	16	16	..	12	18	1	5	28	58
50+	28	52	11	127	2	2	..	1	1	1	..	6	9
Unspecified	14	27	3	10	6	6	..	3	6	..	..	3	10
Palasi Anchal—													
All Sizes	1,832	2,794	53	894	746	744	2	545	864	12	214	437	1,064
Less than 1	129	115	1	5	79	79	..	15	26	1	3	3	10
1.0—2.4	336	408	6	24	234	233	1	68	111	2	23	21	64
2.5—4.9	429	601	10	54	238	238	..	133	217	4	45	49	146
5.0—7.4	380	606	21	176	140	140	..	154	250	3	55	77	199
7.5—9.9	152	263	1	71	35	35	..	69	109	1	28	47	119
10.0—12.4	130	275	..	86	11	11	..	48	75	..	21	69	179
12.5—14.9	61	104	..	61	3	3	..	24	34	..	14	33	67
15.0—29.9	162	330	9	221	5	5	..	29	36	..	22	114	237
30.0—49.9	37	64	3	124	..	..	..	5	6	1	3	16	27
50+	15	28	1	72	..	..	..	..	..	..	..	8	16
Unspecified	1	..	1	..	1	..	1	..	..	..	..	..	..
Sikti Anchal—													
All Sizes	1,160	1,694	456	525	348	346	2	385	522	145	103	361	713
Less than 1	67	48	14	1	30	30	..	8	8	7	1	5	10
1.0—2.4	161	187	49	10	93	92	1	49	63	29	6	17	32
2.5—4.9	262	346	98	39	104	104	..	109	149	48	21	48	93
5.0—7.4	267	397	124	64	68	68	..	114	159	43	26	79	153
7.5—9.9	126	226	34	66	25	25	..	41	61	6	15	59	139
10.0—12.4	97	171	47	58	14	14	..	33	40	9	17	45	95
12.5—14.9	53	102	22	46	6	6	..	16	25	1	6	26	57
15.0—29.9	98	176	58	171	7	6	1	11	13	1	8	63	110
30.0—49.9	24	33	8	55	1	1	..	4	4	1	3	16	21
50+	5	8	2	15	..	..	..	..	..	..	..	3	3
Unspecified	..	..	..	..	..	..	..	..	..	..	..	..	..
Kursakatta Anchal—													
All Sizes	1,049	1,611	99	421	434	432	2	313	509	35	82	243	602
Less than 1	60	52	5	3	27	27	..	12	21	2	1	2	4
1.0—2.4	132	148	9	4	97	95	2	24	39	6	3	5	14
2.5—4.9	270	374	37	32	144	144	..	87	150	16	8	31	74
5.0—7.4	250	397	18	82	92	92	..	102	166	7	31	50	133
7.5—9.9	114	191	15	31	39	39	..	37	56	2	16	38	96
10.0—12.4	84	167	9	53	15	15	..	20	32	2	6	47	117
12.5—14.9	38	77	..	42	9	9	..	10	17	..	3	17	44
15.0—29.9	80	159	5	115	9	9	..	19	25	..	13	44	102
30.0—49.9	17	34	1	45	1	1	..	2	3	..	1	8	17
50+	3	11	..	14	..	..	..	..	..	..	..	1	1
Unspecified	1	1	..	..	1	1	..	..	..	..	..	..	..

Size of land (class ranges in acres)	3—5 persons: Family Worker: Females	3—5 persons: Hired Worker	6—10 persons: Households	6—10 persons: Family Worker: Males	6—10 persons: Family Worker: Females	6—10 persons: Hired Worker	More than 10 persons: Households	More than 10 persons: Family Worker: Males	More than 10 persons: Family Worker: Females	More than 10 persons: Hired Worker	Unspecified: Households	Unspecified: Family Worker: Males	Unspecified: Family Worker: Females	Unspecified: Hired Worker
1	15	16	17	18	19	20	21	22	23	24	25	26	27	28
Araria Anchal—														
All Sizes	160	456	50	156	53	138	11	18	2	149	199	..	..	15
Less than 1	15	5	1	5	5	..	..	..	..	..	123	..	..	4
1.0—2.4	32	6	1	3	..	5	2	2	..	20	32	..	..	..
2.5—4.9	35	17	2	8	..	5	..	..	..	..	24	..	..	5
5.0—7.4	31	47	4	12	10	6	3	4	..	70	10	..	..	3
7.5—9.9	18	22	1	5	3	..	..	..	..	..	1	..	..	1
10.0—12.4	13	46	6	21	14	5	1	1	..	11	6	..	..	..
12.5—14.9	..	63	2	11	..	3	..	..	..	..	1	..	..	..
15.0—29.9	14	182	12	43	12	22	..	..	..	..	2	..	..	2
30.0—49.9	..	50	5	14	..	21	..	..	..	..	..	..	..	..
50+	2	18	15	30	6	71	4	10	2	38	..	..	..	..
Unspecified	..	..	1	4	3	..	1	1	..	10	..	..	..	..
Palasi Anchal—														
All Sizes	29	441	33	106	9	105	8	16	1	119	63	..	..	15
Less than 1	..	..	..	..	..	..	..	..	..	..	32	..	..	2
1.0—2.4	3	1	..	..	..	..	..	..	..	..	13	..	..	..
2.5—4.9	6	8	..	..	..	..	..	..	..	..	9	..	..	1
5.0—7.4	10	48	3	14	7	2	2	3	1	60	4	..	..	11
7.5—9.9	..	43	..	..	..	..	..	..	..	..	1	..	..	..
10.0—12.4	..	63	2	10	..	2	..	..	..	..	..	..	..	..
12.5—14.9	..	47	..	..	..	..	..	..	..	..	1	..	..	..
15.0—29.9	7	170	13	52	2	28	..	..	..	..	1	..	..	..
30.0—49.9	2	38	11	25	..	51	3	6	..	32	2	..	..	1
50+	1	23	4	5	..	22	3	7	..	27	..	..	..	..
Unspecified	..	..	..	..	..	..	..	..	..	..	..	..	..	..
Sikti Anchal—														
All Sizes	241	327	35	103	60	77	3	10	8	17	28	..	..	1
Less than 1	7	..	..	..	..	..	..	..	..	..	24	..	..	..
1.0—2.4	19	3	..	..	..	..	..	..	..	..	2	..	..	1
2.5—4.9	50	18	..	..	..	..	..	..	..	..	1	..	..	..
5.0—7.4	68	35	5	17	13	3	..	..	..	..	1	..	..	..
7.5—9.9	27	47	1	1	1	4	..	..	..	..	..	..	..	..
10.0—12.4	27	36	4	15	6	5	1	7	5	..	..	..	..	..
12.5—14.9	11	33	5	14	10	7	..	..	..	10	..	..	..	..
15.0—29.9	27	112	16	45	29	41	1	2	3	7	..	..	..	..
30.0—49.9	4	35	2	6	..	10	1	1	..	..	..	..	..	..
50+	1	8	2	5	1	7	..	..	..	..	..	..	..	..
Unspecified	..	..	..	..	..	..	..	..	..	..	..	..	..	..
Kursakatta Anchal—														
All Sizes	51	202	19	59	11	68	6	9	..	65	34	..	..	4
Less than 1	3	..	..	..	..	..	..	..	..	..	19	..	..	2
1.0—2.4	1	..	..	..	..	..	..	..	..	..	6	..	..	1
2.5—4.9	17	6	2	5	4	7	1	1	..	10	5	..	..	1
5.0—7.4	11	21	..	..	..	..	3	6	..	30	3	..	..	..
7.5—9.9	13	15	..	..	..	..	..	..	..	..	..	..	..	..
10.0—12.4	4	41	2	3	3	6	..	..	..	..	..	..	..	..
12.5—14.9	..	31	2	7	..	8	..	..	..	15	1	..	..	..
15.0—29.9	2	67	6	22	3	20	1	1	..	..	..	..	..	..
30.0—49.9	..	17	6	13	1	27	..	..	..	10	..	..	..	..
50+	..	4	1	9	..	..	1	1	..	..	..	..	..	..
Unspecified	..	..	..	..	..	..	..	..	..	..	..	..	..	..

TABLE B-XII—SAMPLE HOUSEHOLDS ENGAGED IN CULTIVATION ONLY CLASSIFIED BY SIZE OF LAND CULTIVATED AND NUMBER OF FAMILY WORKERS AND HIRED WORKERS IN RURAL AND URBAN AREAS SEPARATELY—*contd.*

(Based on 20% sample)

Size of land (class ranges in acres)	Total of Cultivating Households				Cultivating Households according to number of persons engaged in cultivation								
					1 person			2 persons				3—5 persons	
	Households	Family Worker		Hired Worker	Households	Family Worker		Households	Family Worker		Hired Worker	Households	Family Worker
		Males	Females			Males	Females		Males	Females			Males
1	2	3	4	5	6	7	8	9	10	11	12	13	14
												Forbesganj Anchal—	
All Sizes	2,536	3,515	568	1,270	860	845	15	653	984	166	156	612	1,402
Less than 1	373	186	50	3	106	102	4	32	46	16	2	18	34
1.0—2.4	406	477	103	38	196	187	9	96	148	34	10	47	113
2.5—4.9	557	745	160	112	247	246	1	187	268	71	35	97	206
5.0—7.4	470	724	101	148	190	189	1	157	243	36	35	109	269
7.5—9.9	176	305	42	68	43	43	..	61	94	5	23	66	154
10.0—12.4	164	304	30	150	36	36	..	49	77	2	19	72	177
12.5—14.9	61	128	20	48	7	7	..	15	24	1	5	34	80
15.0—29.9	214	421	35	305	27	27	..	45	67	..	23	114	264
30.0—49.9	73	138	19	199	5	5	..	6	10	1	1	39	74
50+	37	78	7	198	2	2	..	3	3	..	3	14	27
Unspecified	5	9	1	1	1	1	..	2	4	..	..	2	4
												Narpatganj Anchal—	
All Sizes	2,647	4,212	1,975	2,924	459	442	17	697	885	412	97	913	1,934
Less than 1	378	228	117	22	84	78	6	58	70	45	1	31	59
1.0—2.4	400	513	256	166	116	113	3	145	180	97	13	93	180
2.5—4.9	647	1,049	556	299	121	118	3	224	278	135	35	255	518
5.0—7.4	504	915	482	467	66	62	4	145	189	79	22	227	492
7.5—9.9	183	373	157	252	28	27	1	41	49	24	9	79	189
10.0—12.4	150	316	150	257	9	9	..	23	26	14	6	78	178
12.5—14.9	74	150	49	153	11	11	..	12	19	4	1	36	74
15.0—29.9	209	449	150	747	18	18	..	33	48	11	7	84	188
30.0—49.9	58	108	28	207	6	6	..	10	16	1	3	22	38
50+	40	104	22	354	..	..	..	5	9	1	..	6	15
Unspecified	4	7	8	..	..	..	..	1	1	1	..	2	3
												Bhargama Anchal—	
All Sizes	1,881	2,853	1,189	1,529	377	373	4	561	714	312	96	660	1,310
Less than 1	229	186	71	8	93	93	..	49	57	38	3	15	29
1.0—2.4	313	396	230	48	80	79	1	131	155	98	9	82	149
2.5—4.9	517	793	395	131	119	117	2	184	233	115	20	179	364
5.0—7.4	364	608	244	256	56	55	1	122	165	47	32	151	317
7.5—9.9	127	226	111	223	10	10	..	29	36	9	13	61	122
10.0—12.4	106	211	59	142	10	10	..	19	30	2	6	61	127
12.5—14.9	47	93	28	98	3	3	..	11	16	1	5	21	43
15.0—29.9	116	207	39	317	6	6	..	14	19	1	8	62	102
30.0—49.9	46	96	8	258	..	..	..	..	..	..	..	19	37
50+	16	37	4	48	..	..	..	2	3	1	..	9	20
Unspecified	..	..	..	..	..	..	..	..	..	..	..	..	..
												Raniganj Anchal—	
All Sizes	2,613	3,821	688	1,655	914	906	8	774	1,110	231	207	735	1,520
Less than 1	148	107	16	7	75	73	2	17	22	11	1	6	12
1.0—2.4	391	440	119	16	216	214	2	113	149	68	9	39	77
2.5—4.9	561	767	201	77	257	255	2	184	256	77	35	105	221
5.0—7.4	534	797	167	367	201	200	1	184	266	48	54	136	297
7.5—9.9	254	433	76	129	72	72	..	92	140	14	30	83	203
10.0—12.4	220	389	50	144	44	44	..	79	122	4	32	86	188
12.5—14.9	86	155	10	89	17	17	..	27	41	3	10	35	72
15.0—29.9	282	494	36	427	24	23	1	63	91	5	30	167	314
30.0—49.9	91	159	10	219	4	4	..	12	18	..	6	54	93
50+	46	80	3	180	4	4	..	3	5	1	..	24	43
Unspecified	..	..	..	..	..	..	..	..	..	..	..	..	..

Size of land (class ranges in acres)	Cultivating Households according to number of persons engaged in cultivation														
	3—5 persons		6—10 persons				More than 10 persons				Unspecified				
	Hired Worker	Households	Family Worker			Hired Worker	Households	Family Worker		Hired Worker	Households	Family Worker		Hired Worker	
			Males	Females				Males	Females			Males	Females		
1	15	16	17	18	19	20	21	22	23	24	25	26	27	28	1
															Rural
All Sizes	293	622	89	254	91	303	12	30	3	184	310	..	..	5	All Sizes
Less than 1	27	1	1	4	3	..	..	..	..	..	216	..	..	..	Less than 1
1.0—2.4	49	22	6	29	11	6	..	..	..	..	61	..	..	..	1.0—2.4
2.5—4.9	74	60	7	25	14	14	..	..	..	..	19	..	..	3	2.5—4.9
5.0—7.4	58	87	8	23	6	26	..	..	..	..	6	..	..	..	5.0—7.4
7.5—9.9	26	42	4	14	11	3	..	..	..	15	2	..	..	..	7.5—9.9
10.0—12.4	28	87	5	10	..	29	1	4	..	..	1	..	...	..	10.0—12.4
12.5—14.9	7	40	4	17	12	2	..	..	..	..	1	..	..	1	12.5—14.9
15.0—29.9	12	176	23	56	21	85	2	7	2	20	3	..	..	1	15.0—29.9
30.0—49.9	8	81	20	47	10	87	2	2	..	30	1	..	..	..	30.0—49.9
50+	3	25	11	29	3	51	7	17	1	119	..	..	..	..	50+
Unspecified	1	1	..	..	..	..	..	..	..	..	..	..	..	..	Unspecified
															Rural
All Sizes	978	549	243	752	476	506	76	199	92	1,752	259	..	..	20	All Sizes
Less than 1	45	2	6	21	21	..	..	..	..	..	199	..	..	19	Less than 1
1.0—2.4	122	39	9	33	29	..	3	7	5	114	34	..	..	..	1.0—2.4
2.5—4.9	332	75	31	112	75	29	8	23	11	160	8	..	..	..	2.5—4.9
5.0—7.4	271	91	49	149	116	66	11	23	12	287	6	..	..	1	5.0—7.4
7.5—9.9	53	47	28	94	70	40	5	14	9	156	2	..	..	..	7.5—9.9
10.0—12.4	66	57	30	88	66	50	8	15	4	144	2	..	..	..	10.0—12.4
12.5—14.9	19	41	12	43	22	26	1	3	4	85	2	..	..	..	12.5—14.9
15.0—29.9	50	145	46	129	60	159	22	66	29	436	6	..	..	..	15.0—29.9
30.0—49.9	12	45	14	35	11	64	6	13	4	95	..	..	..	..	30.0—49.9
50+	4	7	17	45	3	72	12	35	14	275	..	..	..	..	50+
Unspecified	4	..	1	3	3	..	..	..	..	..	..	..	..	..	Unspecified
															Rural
All Sizes	626	531	151	383	224	443	34	73	23	457	98	..	..	2	All Sizes
Less than 1	22	3	3	7	11	2	..	..	..	..	69	..	..	..	Less than 1
1.0—2.4	119	30	5	13	12	8	..	..	..	..	15	..	..	1	1.0—2.4
2.5—4.9	206	58	27	72	67	51	1	7	5	2	7	..	..	..	2.5—4.9
5.0—7.4	146	87	22	60	50	40	8	11	..	97	5	..	..	..	5.0—7.4
7.5—9.9	63	72	21	48	34	61	6	10	5	77	..	..	..	..	7.5—9.9
10.0—12.4	41	64	13	37	13	38	3	7	3	34	..	..	..	..	10.0—12.4
12.5—14.9	14	26	10	23	13	32	2	8	..	35	..	..	..	..	12.5—14.9
15.0—29.9	11	133	26	66	19	91	7	14	8	84	1	..	..	1	15.0—29.9
30.0—49.9	1	42	20	47	5	103	6	12	2	113	1	..	..	..	30.0—49.9
50+	3	16	4	10	..	17	1	4	..	15	..	..	..	..	50+
Unspecified	..	..	..	..	..	..	..	..	..	..	..	..	..	..	Unspecified
															Rural
All Sizes	361	769	89	252	83	262	16	33	5	414	85	..	..	3	All Sizes
Less than 1	3	5	..	..	..	..	..	..	..	..	50	..	..	1	Less than 1
1.0—2.4	49	6	..	..	..	..	..	..	..	..	23	..	..	1	1.0—2.4
2.5—4.9	100	34	8	27	17	8	1	8	5	..	6	..	..	..	2.5—4.9
5.0—7.4	103	80	9	29	15	18	3	5	..	215	1	..	..	..	5.0—7.4
7.5—9.9	47	53	5	16	15	6	1	2	..	40	1	..	..	..	7.5—9.9
10.0—12.4	27	91	9	33	19	9	1	2	..	11	1	..	..	1	10.0—12.4
12.5—14.9	3	46	6	23	4	13	1	4	..	20	..	..	..	..	12.5—14.9
15.0—29.9	18	283	22	62	12	74	3	1	..	40	3	..	..	..	15.0—29.9
30.0—49.9	10	117	20	43	..	81	1	9	..	15	..	..	..	..	30.0—49.9
50+	1	54	10	19	1	53	5	..	..	73	..	..	..	..	50+
Unspecified	..	..	..	..	..	..	..	..	..	..	..	..	..	..	Unspecified

TABLE B-XII—SAMPLE HOUSEHOLDS ENGAGED IN CULTIVATION ONLY CLASSIFIED BY SIZE OF LAND CULTIVATED AND NUMBER OF FAMILY WORKERS AND HIRED WORKERS IN RURAL AND URBAN AREAS SEPARATELY—*contd.*

(Based on 20% sample)

Size of land (class ranges in acres)	Total of Cultivating Households: Households	Family Worker: Males	Family Worker: Females	Hired Worker	Cultivating Households according to number of persons engaged in cultivation: 1 person: Households	1 person: Family Worker: Males	1 person: Family Worker: Females	2 persons: Households	2 persons: Family Worker: Males	2 persons: Family Worker: Females	2 persons: Hired Worker	3—5 persons: Households	3—5 persons: Family Worker: Males
1	2	3	4	5	6	7	8	9	10	11	12	13	14
													Kishanganj Anchal—
All Sizes	734	1,187	45	728	230	230	..	188	276	7	93	226	489
Less than 1	51	40	..	1	28	28	..	3	6	..	..	2	6
1.0—2.4	108	131	2	22	65	65	..	21	34	1	7	18	32
2.5—4.9	166	223	10	80	71	71	..	60	83	5	32	29	64
5.0—7.4	156	247	8	81	47	47	..	60	89	1	30	43	97
7.5—9.9	71	138	..	76	9	9	..	23	36	..	10	35	78
10.0—12.4	59	113	15	72	4	4	..	11	14	..	8	41	87
12.5—14.9	21	48	..	32	2	2	..	3	3	..	3	13	33
15.0—29.9	77	173	10	226	4	4	..	5	8	..	2	41	81
30.0—49.9	19	58	..	94	..	..	..	1	2	..	..	7	11
50+	5	15	..	40	..	..	..	..	..	..	..	..	..
Unspecified	1	1	..	1	..	..	..	1	1	..	1	..	..
													Dighalbank Anchal—
All Sizes	1,528	2,267	142	519	649	648	1	399	671	38	89	351	838
Less than 1	150	105	3	6	79	79	..	9	14	3	1	3	11
1.0—2.4	198	223	19	14	129	129	..	40	67	9	4	12	24
2.5—4.9	371	498	24	34	219	219	..	103	175	11	20	29	104
5.0—7.4	340	529	29	64	147	146	1	115	194	8	28	71	183
7.5—9.9	147	261	16	42	38	38	..	57	93	2	19	49	124
10.0—12.4	110	192	14	81	14	14	..	41	67	4	11	51	102
12.5—14.9	48	104	5	35	6	6	..	9	15	1	2	32	77
15.0—29.9	121	249	25	138	13	13	..	23	42	..	4	71	158
30.0—49.9	33	75	2	79	4	4	..	2	4	..	..	15	39
50+	10	31	5	26	..	..	..	..	..	..	..	6	16
Unspecified	..	..	..	..	..	..	..	..	..	..	..	..	..
													Bahadurganj Anchal—
All Sizes	2,368	3,278	26	1,009	1,084	1,078	6	606	950	10	252	475	1,115
Less than 1	282	212	6	2	154	153	1	19	36	1	1	9	23
1.0—2.4	432	486	3	35	303	300	3	73	125	..	21	21	61
2.5—4.9	674	912	9	104	397	395	2	190	312	6	62	69	189
5.0—7.4	429	666	2	148	159	159	..	178	269	..	87	83	214
7.5—9.9	176	300	1	114	38	38	..	69	104	..	34	63	151
10.0—12.4	116	222	4	98	17	17	..	34	43	2	23	63	152
12.5—14.9	73	134	..	87	6	6	..	20	28	..	12	47	100
15.0—29.9	138	253	1	274	6	6	..	22	31	1	12	92	173
30.0—49.9	36	71	..	79	4	4	..	..	..	..	..	25	46
50+	12	22	..	68	..	..	..	1	2	..	..	..	6
Unspecified	..	..	..	..	..	..	..	..	..	..	..	..	..
													Kochadhamin Anchal—
All Sizes	2,045	2,807	45	1,527	771	768	3	573	836	19	291	518	1,028
Less than 1	146	92	1	2	73	73	..	5	8	1	1	4	11
1.0—2.4	383	418	6	45	277	275	2	75	109	3	38	13	34
2.5—4.9	510	665	17	183	253	252	1	185	271	9	90	60	133
5.0—7.4	422	607	8	258	118	118	..	175	254	4	92	113	225
7.5—9.9	168	274	4	150	26	26	..	61	89	1	32	76	154
10.0—12.4	127	236	3	148	11	11	..	34	48	..	20	73	151
12.5—14.9	58	115	2	108	4	4	..	10	15	1	4	37	78
15.0—29.9	167	296	2	360	7	7	..	21	31	..	11	118	209
30.0—49.9	46	76	1	156	..	..	..	7	11	..	3	21	30
50+	15	24	1	113	..	..	..	..	..	..	..	..	3
Unspecified	3	4	..	4	..	..	..	..	..	..	..	..	..

2 persons: Hired Worker	3—5 persons: Hired Worker	6—10 persons: Households	6—10 persons: Family Worker: Males	6—10 persons: Family Worker: Females	6—10 persons: Hired Worker	More than 10 persons: Households	More than 10 persons: Family Worker: Males	More than 10 persons: Family Worker: Females	More than 10 persons: Hired Worker	Unspecified: Households	Unspecified: Family Worker: Males	Unspecified: Family Worker: Females	Unspecified: Hired Worker	Size of land (class ranges in acres)
15	16	17	18	19	20	21	22	23	24	25	26	27	28	1
														Rural
31	319	50	163	7	185	8	29	..	130	32	..	..	1	**All Sizes**
..	..	..	..	..	..	..	..	..	..	18	..	..	1	Less than 1
1	15	..	..	..	15	..	..	..	..	7	..	..	..	1.0—2.4
5	33	3	5	..	6	..	..	..	..	3	..	..	..	2.5—4.9
7	45	3	14	..	6	1	1	..	10	3	..	..	..	5.0—7.4
..	53	3	14	..	13	..	..	..	..	..	..	..	..	7.5—9.9
15	51	3	8	..	10	..	..	..	..	..	..	..	..	10.0—12.4
..	19	3	10	..	89	4	16	..	51	1	..	..	..	12.5—14.9
3	84	22	64	7	31	2	10	..	44	..	..	..	..	15.0—29.9
..	19	9	35	..	15	1	2	..	25	..	..	..	..	30.0—49.9
..	..	4	13	..	..	..	..	..	..	..	..	..	..	50+
..	..	..	..	..	..									Unspecified
														Rural
80	309	32	104	18	103	2	6	5	15	95	..	..	3	**All Sizes**
..	..	1	1	..	5	..	..	..	..	58	..	..	..	Less than 1
7	10	1	3	3	..	..	..	..	..	16	..	..	..	1.0—2.4
13	14	..	..	..	..	..	..	..	..	10	..	..	..	2.5—4.9
20	34	1	6	..	..	..	..	..	..	6	..	..	2	5.0—7.4
14	23	1	6	..	..	..	..	..	..	2	..	..	..	7.5—9.9
8	68	2	9	2	2	..	..	..	..	2	..	..	..	10.0—12.4
2	33	1	6	2	..	1	5	..	10	1	..	..	..	12.5—14.9
16	88	10	31	9	35	..	..	..	..	..	..	..	1	15.0—29.9
..	27	12	28	2	52	1	1	5	5	..	..	..	..	30.0—49.9
..	12	3	14	..	9	..	..	..	..	..	..	..	..	50+
..	..	..	..	..	..									Unspecified
														Rural
10	510	34	93	..	146	9	42	..	84	160	..	..	17	**All Sizes**
4	..	..	..	..	..	..	..	..	..	100	..	..	1	Less than 1
..	4	..	..	..	3	..	..	..	..	35	..	..	10	1.0—2.4
1	37	3	16	..	5	1	22	..	10	15	..	..	2	2.5—4.9
2	54	1	2	..	15	1	1	..	10	7	..	..	2	5.0—7.4
1	53	3	6	..	..	1	4	..	..	2	..	..	2	7.5—9.9
2	65	1	6	..	..	..	..	..	43	1	..	..	..	10.0—12.4
..	75	..	..	..	54	4	10	..	..	..	..	..	..	12.5—14.9
..	165	13	33	..	26	..	..	..	..	..	..	..	..	15.0—29.9
..	53	7	21	..	43	2	5	..	21	..	..	..	..	30.0—49.9
..	4	6	9	..	..	..	..	..	..	..	..	..	..	50+
..	..	..	..	..	..									Unspecified
														Rural
19	792	67	155	4	307	11	20	..	131	105	..	..	6	**All Sizes**
..	1	..	..	..	..	..	..	..	..	64	..	..	..	Less than 1
1	6	..	..	..	..	..	..	..	22	18	..	..	1	1.0—2.4
5	62	2	5	2	8	2	4	..	..	8	..	..	1	2.5—4.9
4	143	5	10	..	21	..	..	..	..	11	..	..	2	5.0—7.4
3	102	3	5	..	15	..	..	..	..	2	..	..	1	7.5—9.9
3	103	8	26	..	25	..	..	..	..	1	..	..	..	10.0—12.4
1	62	6	17	..	31	1	1	..	11	..	..	..	..	12.5—14.9
2	246	19	46	..	90	1	3	..	12	1	..	..	1	15.0—29.9
..	57	16	31	1	76	2	4	..	20	..	..	..	..	30.0—49.9
..	10	7	13	1	37	5	8	..	66	..	..	..	..	50+
..	..	1	2	..	4	..	..	..	..	..	..	..	..	Unspecified

TABLE B-XII—SAMPLE HOUSEHOLDS ENGAGED IN CULTIVATION ONLY CLASSIFIED BY SIZE OF LAND CULTIVATED AND NUMBER OF FAMILY WORKERS AND HIRED WORKERS IN RURAL AND URBAN AREAS SEPARATELY—*contd.*

(Based on 20% sample)

Size of land (class ranges in acres)	Total of Cultivating Households				Cultivating Households according to number of persons engaged in cultivation								
					1 person			2 persons				3—5	
	Households	Family Worker		Hired Worker	Households	Family Worker		Households	Family Worker		Hired Worker	Households	Family Worker
		Males	Females			Males	Females		Males	Females			Males
1	2	3	4	5	6	7	8	9	10	11	12	13	14
													Terhagachh Anchal—
All Sizes	1,174	1,632	28	379	546	544	2	321	518	5	119	218	523
Less than 1	92	49	2	3	33	33	..	9	15	..	3	1	1
1.0—2.4	129	138	4	1	97	96	1	18	34	1	1	3	8
2.5—4.9	285	356	9	28	198	197	1	59	102	3	13	19	55
5.0—7.4	268	377	6	55	137	137	..	94	149	..	39	34	91
7.5—9.9	128	213	2	40	39	39	..	57	94	..	20	28	70
10.0—12.4	93	162	2	45	20	20	..	37	58	1	15	35	84
12.5—14.9	48	83	1	36	7	7	..	20	28	..	12	21	48
15.0—29.9	104	205	..	103	11	11	..	26	36	..	16	63	146
30.0—49.9	19	28	2	38	4	4	..	1	2	..	..	10	12
50+	8	21	..	30	..	..	..	..	..	..	..	4	8
Unspecified	..	..	..	..	..	..	..	..	..	..	..	..	..
													Pothia Anchal—
All Sizes	2,005	3,263	93	2,109	857	855	2	582	1,024	44	96	412	1,175
Less than 1	111	83	2	61	57	57	..	7	12	2	..	4	12
1.0—2.4	312	355	17	208	207	206	1	53	92	9	5	17	45
2.5—4.9	612	895	33	331	323	322	1	198	353	21	22	70	190
5.0—7.4	391	712	25	251	146	146	..	139	254	9	15	93	289
7.5—9.9	207	384	7	135	62	62	..	71	120	2	20	70	188
10.0—12.4	125	256	1	150	28	28	..	47	82	1	11	44	131
12.5—14.9	66	139	..	187	13	13	..	24	37	..	11	26	75
15.0—29.9	146	357	5	367	19	19	..	39	66	..	12	73	213
30.0—49.9	28	64	2	365	2	2	..	3	6	..	..	12	27
50+	7	18	1	54	..	..	..	1	2	..	..	3	5
Unspecified	..	..	..	..	..	..	..	..	..	..	..	..	..
													Thakurganj Anchal—
All Sizes	2,254	3,989	651	798	754	749	5	604	961	136	111	606	1,696
Less than 1	246	219	29	15	86	85	1	30	40	12	8	24	79
1.0—2.4	291	430	69	62	160	159	1	62	94	23	7	41	107
2.5—4.9	566	918	157	68	247	246	1	176	289	44	19	112	314
5.0—7.4	418	743	108	88	147	146	1	141	226	20	36	102	276
7.5—9.9	177	381	61	95	30	30	..	61	98	11	13	66	195
10.0—12.4	153	322	52	141	24	24	..	48	76	9	11	65	178
12.5—14.9	78	189	25	53	10	10	..	19	29	7	2	45	137
15.0—29.9	235	540	105	216	41	40	1	45	76	4	10	113	298
30.0—49.9	47	127	15	38	6	6	..	10	13	2	5	21	64
50+	22	64	7	21	1	1	..	5	9	1	..	11	33
Unspecified	21	56	23	1	2	2	..	7	11	3	..	6	15
													Korha Anchal—
All Sizes	1,650	2,553	685	916	491	482	9	462	631	214	79	521	1,109
Less than 1	190	163	36	4	116	113	3	18	20	16	..	13	26
1.0—2.4	255	310	109	10	125	120	5	81	103	55	4	37	75
2.5—4.9	367	525	185	45	134	134	..	134	191	64	13	88	180
5.0—7.4	290	463	148	81	64	63	1	109	149	50	19	113	240
7.5—9.9	165	305	78	63	30	30	..	54	80	18	10	70	165
10.0—12.4	101	192	43	99	13	13	..	20	22	7	11	54	121
12.5—14.9	57	117	29	65	1	1	..	15	23	..	7	32	68
15.0—29.9	165	356	43	288	7	7	..	28	39	4	13	87	186
30.0—49.9	37	76	8	126	..	..	..	3	4	..	2	20	35
50+	23	46	6	135	1	1	..	..	..	..	..	7	13
Unspecified	..	..	..	..	..	..	..	..	..	..	..	..	..

Size of land (class ranges in acres)	Cultivating Households according to number of persons engaged in cultivation																
	6—10 persons						More than 10 persons					Unspecified					
	Family Worker			Hired Worker	Households	Family Worker			Hired Worker	Households	Family Worker			Hired Worker	Households	Family Worker			Hired Worker
	Females		Households		Males	Females					Males	Females				Males	Females		
	15	16	17	18	19	20	21	22	23	24	25	26	27	28	1				
															Rural				
All Sizes	18	200	12	41	1	40	2	6	2	16	75	..	..	4	**All Sizes**				
Less than 1	2	..	..	..	..	..	..	..	..	..	49	..	..	..	Less than 1				
1.0—2.4	2	..	..	..	..	..	..	..	..	..	11	..	..	..	1.0—2.4				
2.5—4.9	4	4	2	2	1	9	..	..	..	..	7	..	..	2	2.5—4.9				
5.0—7.4	6	15	..	..	..	..	..	..	..	..	3	..	..	1	5.0—7.4				
7.5—9.9	2	17	2	10	..	2	..	..	..	..	2	..	..	1	7.5—9.9				
10.0—12.4	1	30	..	..	..	..	..	..	..	..	1	..	..	..	10.0—12.4				
12.5—14.9	1	24	..	..	..	..	..	..	..	..	..	..	..	..	12.5—14.9				
15.0—29.9	..	80	3	12	..	7	..	4	2	5	1	..	..	..	15.0—29.9				
30.0—49.9	..	24	2	6	..	9	1	2	..	11	..	..	..	..	30.0—49.9				
50+	..	6	3	11	..	13	1	..	..	..	..	..	..	..	50+				
Unspecified	..	..	..	..	..	..	..	..	..	..	..	..	..	..	Unspecified				
															Rural				
All Sizes	39	370	27	100	8	64	45	109	..	1,576	82	..	..	3	**All Sizes**				
Less than 1	..	1	..	..	..	..	1	2	..	60	42	..	..	..	Less than 1				
1.0—2.4	7	9	..	..	..	..	8	12	..	193	27	..	..	1	1.0—2.4				
2.5—4.9	11	70	..	..	..	..	12	30	..	238	9	..	..	1	2.5—4.9				
5.0—7.4	12	75	2	8	4	2	8	15	..	158	3	..	..	1	5.0—7.4				
7.5—9.9	4	60	3	13	1	5	1	1	..	50	..	..	..	..	7.5—9.9				
10.0—12.4	..	52	..	..	..	..	5	15	..	87	1	..	..	..	10.0—12.4				
12.5—14.9	..	16	1	6	..	11	2	8	..	160	..	..	..	..	12.5—14.9				
15.0—29.9	5	54	9	44	..	40	6	15	..	290	..	..	..	..	15.0—29.9				
30.0—49.9	..	25	10	23	2	6	1	6	..	300	..	..	..	..	30.0—49.9				
50+	..	8	2	6	1	..	1	5	..	40	..	..	..	..	50+				
Unspecified	..	..	..	..	..	..	..	..	..	..	..	..	..	..	Unspecified				
															Rural				
All Sizes	306	320	100	439	183	140	20	144	21	218	170	..	..	9	**All Sizes**				
Less than 1	16	4	2	15	..	..	..	..	..	..	104	..	..	3	Less than 1				
1.0—2.4	34	17	5	31	3	5	5	39	8	30	18	..	..	3	1.0—2.4				
2.5—4.9	87	21	10	51	25	6	3	18	..	20	18	..	..	2	2.5—4.9				
5.0—7.4	64	24	10	37	22	5	5	58	1	23	13	..	..	..	5.0—7.4				
7.5—9.9	27	25	11	45	23	17	2	13	..	40	7	..	..	..	7.5—9.9				
10.0—12.4	13	62	10	40	23	2	2	4	7	65	4	..	..	1	10.0—12.4				
12.5—14.9	12	33	3	10	6	3	1	3	..	15	..	..	..	..	12.5—14.9				
15.0—29.9	38	112	30	117	57	69	2	9	5	25	4	..	..	..	15.0—29.9				
30.0—49.9	4	18	8	44	9	15	..	..	..	..	2	..	..	..	30.0—49.9				
50+	5	3	5	21	1	18	..	..	..	..	..	..	..	..	50+				
Unspecified	6	1	6	28	14	..	..	..	..	..	..	..	..	..	Unspecified				
															Rural				
All Sizes	345	430	100	303	102	281	11	28	15	124	65	..	..	2	**All Sizes**				
Less than 1	17	1	1	4	..	2	..	..	..	..	42	..	..	1	Less than 1				
1.0—2.4	42	6	3	12	7	..	..	..	..	..	9	..	..	..	1.0—2.4				
2.5—4.9	103	28	4	17	10	4	1	3	8	..	6	..	..	..	2.5—4.9				
5.0—7.4	90	61	3	11	7	1	..	..	..	..	2	..	..	..	5.0—7.4				
7.5—9.9	39	44	8	26	14	9	1	4	7	..	2	..	..	..	7.5—9.9				
10.0—12.4	21	57	11	34	15	20	1	2	..	10	1	..	..	1	10.0—12.4				
12.5—14.9	14	36	7	23	15	12	1	2	..	20	2	..	..	..	12.5—14.9				
15.0—29.9	12	139	39	119	27	116	2	5	..	19	..	..	..	..	15.0—29.9				
30.0—49.9	5	45	13	35	3	60	1	2	..	65	..	..	..	..	30.0—49.9				
50+	2	13	11	22	4	57	4	10	..	..	..	..	..	..	50+				
Unspecified	..	..	..	..	..	..	..	..	..	..	..	..	..	..	Unspecified				

Table B-XII

TABLE B-XII—SAMPLE HOUSEHOLDS ENGAGED IN CULTIVATION ONLY CLASSIFIED BY SIZE OF LAND CULTIVATED AND NUMBER OF FAMILY WORKERS AND HIRED WORKERS IN RURAL AND URBAN AREAS SEPARATELY—*contd.*

(*Based on 20% sample*)

Size of land (class ranges in acres)	Total of Cultivating Households: Households	Family Worker: Males	Family Worker: Females	Hired Worker	Cultivating Households according to number of persons engaged in cultivation: 1 person: Households	1 person: Family Worker: Males	1 person: Family Worker: Females	2 persons: Households	2 persons: Family Worker: Males	2 persons: Family Worker: Females	2 persons: Hired Worker	3—5 persons: Households	3—5 persons: Family Worker: Males	3—5 persons: Family Worker: Females	3—5 persons: Hired Worker	6—10 persons: Households	6—10 persons: Family Worker: Males	6—10 persons: Family Worker: Females	6—10 persons: Hired Worker	More than 10 persons: Households	More than 10 persons: Family Worker: Males	More than 10 persons: Family Worker: Females	More than 10 persons: Hired Worker	Unspecified: Households	Unspecified: Family Worker: Males	Unspecified: Family Worker: Females	Unspecified: Hired Worker	Size of land (class ranges in acres)
1	2	3	4	5	6	7	8	9	10	11	12	13	14	15	16	17	18	19	20	21	22	23	24	25	26	27	28	1
																												Falka Anchal—
All Sizes	1,580	2,376	986	16,694	256	251	5	302	362	186	56	383	696	374	362	163	320	182	643	442	747	239	15,631	34	..	..	2	**All Sizes**
Less than 1	180	181	72	108	79	77	2	46	49	39	4	19	33	19	16	11	16	10	45	4	6	2	42	21	..	..	1	Less than 1
1.0—2.4	290	342	148	982	74	73	1	82	95	53	16	60	97	67	59	23	30	12	127	40	47	15	780	11	..	..	..	1.0—2.4
2.5—4.9	392	581	290	2,534	48	46	2	96	118	59	15	106	194	122	66	44	78	46	173	97	145	61	2,280	1	..	..	..	2.5—4.9
5.0—7.4	254	410	190	2,452	23	23	..	40	53	17	10	82	153	85	84	27	56	42	97	81	125	46	2,260	1	..	..	1	5.0—7.4
7.5—9.9	140	240	101	1,879	14	14	..	20	24	10	6	41	82	44	29	16	36	21	65	49	84	26	1,779	..	..	..	..	7.5—9.9
10.0—12.4	100	193	66	1,701	7	7	..	12	15	6	3	28	57	23	28	10	23	16	33	43	91	21	1,637	..	..	..	..	10.0—12.4
12.5—14.9	44	93	46	1,136	3	3	..	1	1	..	1	11	19	4	19	6	15	13	10	23	55	29	1,106	..	..	..	..	12.5—14.9
15.0—29.9	124	240	57	3,662	6	6	..	4	6	1	1	29	54	10	42	17	48	18	55	68	126	28	3,564	..	..	..	..	15.0—29.9
30.0—49.9	34	56	8	1,468	..	..	..	..	..	..	..	5	5	..	13	5	10	4	20	24	41	7	748	..	..	..	..	30.0—49.9
50+	20	38	7	772	1	1	..	..	..	..	..	2	2	..	6	4	8	..	18	13	27	..	..	..	..	..	..	50+
Unspecified	2	2	1	..	1	1	..	1	1	1	..	..	..	..	..	..	..	..	..	..	..	..	..	..	..	..	..	Unspecified
																												Barari Anchal—
All Sizes	2,217	3,728	984	1,259	668	657	11	660	944	279	97	698	1,708	475	399	115	353	197	269	25	66	22	489	51	..	..	5	**All Sizes**
Less than 1	203	220	74	6	109	105	4	44	54	31	3	25	56	36	3	1	5	3	..	..	..	..	..	24	..	..	..	Less than 1
1.0—2.4	431	539	166	32	210	206	4	145	187	94	9	64	139	62	23	2	7	6	..	..	..	..	..	10	..	..	..	1.0—2.4
2.5—4.9	552	868	274	79	177	176	1	201	292	93	17	153	358	150	42	12	41	30	8	1	1	..	11	8	..	..	1	2.5—4.9
5.0—7.4	414	764	192	128	90	89	1	146	229	38	25	149	379	98	57	23	67	55	43	..	..	..	..	6	..	..	3	5.0—7.4
7.5—9.9	183	368	109	95	28	27	1	55	83	11	16	80	194	46	49	18	61	51	21	1	3	..	8	1	..	..	1	7.5—9.9
10.0—12.4	146	309	71	150	23	23	..	35	50	8	12	74	190	41	53	11	39	20	22	3	7	2	63	..	..	..	..	10.0—12.4
12.5—14.9	56	130	33	25	9	9	..	9	15	1	2	31	93	15	11	6	13	17	12	..	..	..	..	1	..	..	..	12.5—14.9
15.0—29.9	164	385	46	296	14	14	..	23	32	3	11	98	257	25	108	21	71	15	63	8	11	3	114	..	..	..	..	15.0—29.9
30.0—49.9	41	69	..	124	6	6	..	..	..	..	..	19	33	..	47	14	29	..	67	1	1	..	10	1	..	..	..	30.0—49.9
50+	25	73	17	324	1	1	..	2	2	..	2	4	7	..	6	7	20	..	33	11	43	17	283	..	..	..	..	50+
Unspecified	2	3	2	..	1	1	..	..	..	..	..	1	2	2	..	..	..	..	..	..	..	..	..	..	..	..	..	Unspecified
																												Balrampur Anchal—
All Sizes	768	1,211	88	868	195	195	..	217	306	25	103	299	602	55	403	35	96	8	140	4	12	..	219	18	..	..	3	**All Sizes**
Less than 1	13	8	..	5	5	5	..	1	2	..	..	..	..	..	..	1	1	..	5	..	..	..	..	6	..	..	..	Less than 1
1.0—2.4	83	94	10	16	58	58	..	13	17	4	5	7	15	6	2	..	..	..	..	1	4	..	9	4	..	..	..	1.0—2.4
2.5—4.9	144	184	19	87	60	60	..	63	90	11	25	14	33	8	10	..	..	..	..	1	1	..	50	6	..	..	2	2.5—4.9
5.0—7.4	194	299	24	246	47	47	..	86	118	9	45	57	122	15	48	2	10	..	3	1	2	..	150	1	..	..	..	5.0—7.4
7.5—9.9	96	184	16	78	7	7	..	25	36	..	14	61	136	14	57	2	5	2	6	..	..	..	..	1	..	..	1	7.5—9.9
10.0—12.4	72	131	10	74	10	10	..	11	15	1	6	51	106	9	68	..	..	..	..	..	..	..	..	..	..	..	..	10.0—12.4
12.5—14.9	35	65	1	41	1	1	..	10	17	..	3	23	43	1	36	1	4	..	2	..	..	..	..	..	..	..	..	12.5—14.9
15.0—29.9	101	184	6	212	4	4	..	7	10	..	4	75	130	2	150	15	40	4	58	..	5	..	10	..	..	..	..	15.0—29.9
30.0—49.9	25	57	2	96	1	1	..	1	1	..	1	10	16	..	30	12	34	2	55	1	..	..	..	..	..	..	..	30.0—49.9
50+	4	4	..	13	1	1	..	..	..	..	1	1	1	..	2	2	2	..	11	..	..	..	..	..	..	..	..	50+
Unspecified	1	1	..	..	1	1	..	..	..	..	..	..	..	..	..	..	..	..	..	..	..	..	..	..	..	..	..	Unspecified
																												Kadwa Anchal—
All Sizes	2,002	2,883	329	6,015	636	629	7	600	867	101	232	570	1,106	164	783	79	154	48	358	74	127	9	4,636	43	..	..	6	**All Sizes**
Less than 1	100	86	17	5	61	60	1	8	11	4	1	9	15	12	4	..	..	..	..	..	..	..	..	22	..	..	..	Less than 1
1.0—2.4	246	280	47	55	141	138	3	76	109	31	12	16	30	13	12	1	1	..	5	2	2	..	25	10	..	..	1	1.0—2.4
2.5—4.9	458	618	94	467	208	207	1	155	239	34	37	67	142	53	31	8	12	6	37	13	18	..	359	7	..	..	3	2.5—4.9
5.0—7.4	419	609	62	958	159	159	..	135	199	19	52	96	203	35	80	14	28	8	58	12	20	..	766	3	..	..	2	5.0—7.4
7.5—9.9	196	321	38	1,223	32	30	2	88	131	6	39	64	139	20	97	4	7	10	10	8	14	..	1,077	..	..	..	..	7.5—9.9
10.0—12.4	185	304	17	623	19	19	..	67	86	3	45	78	158	7	106	8	14	7	48	13	27	..	424	..	..	..	..	10.0—12.4
12.5—14.9	93	159	20	199	7	7	..	32	42	1	21	50	98	11	69	3	6	8	9	1	6	..	100	..	..	..	..	12.5—14.9
15.0—29.9	235	404	21	2,142	8	8	..	34	43	3	22	153	273	12	283	21	49	5	89	18	31	1	1,748	1	..	..	..	15.0—29.9
30.0—49.9	49	77	9	187	1	1	..	5	7	..	3	28	380	1	73	13	27	..	61	2	4	8	50	..	..	..	..	30.0—49.9
50+	21	25	4	156	..	..	..	..	..	..	..	9	1..	..	28	7	10	4	41	5	5	..	87	..	..	..	..	50+
Unspecified	..	..	..	..	..	..	..	..	..	..	..	..	..	..	..	..	..	..	..	..	..	..	..	..	..	..	..	Unspecified

TABLE B-XII—SAMPLE HOUSEHOLDS ENGAGED IN CULTIVATION ONLY CLASSIFIED BY SIZE OF LAND CULTIVATED AND NUMBER OF FAMILY WORKERS AND HIRED WORKERS IN RURAL AND URBAN AREAS SEPARATELY—*contd.*

(Based on 20% sample)

Size of land (class ranges in acres)	Total of Cultivating Households: Households	Total: Family Worker: Males	Total: Family Worker: Females	Total: Hired Worker	Cultivating Households according to number of persons engaged in Cultivation: 1 person: Households	1 person: Family Worker: Males	1 person: Family Worker: Females	2 persons: Households	2 persons: Family Worker: Males	2 persons: Family Worker: Females	2 persons: Hired Worker	3—5 persons: Households	3—5 persons: Family Worker: Males
1	2	3	4	5	6	7	8	9	10	11	12	13	14
Barsoi Anchal—													
All Sizes	2,131	3,069	134	895	1,007	1,002	5	620	1,002	46	192	389	940
Less than 1	138	111	5	16	88	87	1	9	15	2	1	6	9
1.0—2.4	424	488	21	97	317	317	..	72	124	12	8	17	45
2.5—4.9	637	891	42	104	355	351	4	208	354	15	47	63	176
5.0—7.4	415	641	28	134	170	170	..	162	266	12	46	71	190
7.5—9.9	167	288	13	70	40	40	..	70	98	2	40	57	150
10.0—12.4	142	252	16	115	25	25	..	57	88	3	23	54	119
12.5—14.9	48	85	..	57	2	2	..	16	20	..	12	27	60
15.0—29.9	132	251	9	202	9	9	..	26	37	..	15	81	164
30.0—49.9	18	35	..	69	1	1	..	..	..	..	..	7	14
50+	10	27	..	31	..	..	..	..	..	..	..	6	13
Unspecified	..	..	..	..	..	..	..	..	..	..	..	..	..
Azamnagar Anchal—													
All Sizes	2,051	3,232	159	30,356	442	441	1	345	509	37	144	443	848
Less than 1	143	84	5	54	60	60	..	9	13	3	2	4	9
1.0—2.4	408	469	26	1,112	198	197	1	88	131	14	31	51	91
2.5—4.9	550	759	49	4,531	114	114	..	148	212	12	72	130	232
5.0—7.4	408	667	35	5,688	50	50	..	55	84	6	20	144	264
7.5—9.9	167	323	13	2,953	9	9	..	17	27	2	5	44	92
10.0—12.4	145	297	16	3,549	6	6	..	14	21	..	7	33	69
12.5—14.9	53	126	3	2,342	..	..	..	1	2	..	..	12	30
15.0—29.9	133	372	12	6,175	4	4	..	7	10	..	4	19	44
30.0—49.9	34	106	..	3,685	..	..	..	5	8	..	2	6	17
50+	9	29	..	267	1	1	..	1	1	..	1	..	..
Unspecified	1	..	..	..	..	..	..	..	..	..	..	..	..
Pranpur Anchal—													
All Sizes	1,450	2,126	576	1,824	401	398	3	369	519	161	58	408	894
Less than 1	228	133	19	9	76	76	..	22	30	14	..	10	21
1.0—2.4	275	332	119	9	119	117	2	92	119	62	3	37	80
2.5—4.9	343	471	160	166	132	131	1	108	150	48	18	83	171
5.0—7.4	244	425	118	270	40	40	..	86	134	24	14	102	212
7.5—9.9	104	214	49	128	10	10	..	26	37	6	9	51	127
10.0—12.4	79	161	50	141	10	10	..	23	32	5	9	29	65
12.5—14.9	45	105	13	146	4	4	..	5	7	1	2	28	68
15.0—29.9	106	222	32	475	10	10	..	6	9	..	3	55	123
30.0—49.9	20	53	9	453	..	..	..	1	1	1	..	11	24
50+	5	10	7	27	..	..	..	..	..	..	..	2	3
Unspecified	1	..	..	..	..	..	..	..	..	..	..	..	..
Katihar Anchal—													
All Sizes	1,455	2,193	886	1,035	298	289	9	494	637	251	100	513	961
Less than 1	99	95	39	1	41	38	3	32	42	22	..	9	15
1.0—2.4	284	326	169	55	94	92	2	127	146	92	16	52	87
2.5—4.9	347	467	217	96	84	82	2	153	193	85	28	98	178
5.0—7.4	272	433	186	95	47	47	..	96	135	36	21	115	220
7.5—9.9	113	195	84	108	11	9	2	28	37	10	9	57	111
10.0—12.4	111	202	88	120	11	11	..	19	27	4	7	65	120
12.5—14.9	51	103	25	65	3	3	..	14	24	1	3	24	51
15.0—29.9	126	254	68	268	6	6	..	19	25	1	12	70	133
30.0—49.9	29	72	8	68	1	1	..	5	7	..	3	12	24
50+	22	45	2	158	..	..	..	..	..	..	..	11	22
Unspecified	1	1	..	1	..	..	..	1	1	..	1	..	..

Size of land (class ranges in acres)	1 person: Family Worker: Females	1 person: Hired Worker	2 persons: Households	2 persons: Family Worker: Males	2 persons: Family Worker: Females	2 persons: Hired Worker	6—10 persons: Households	6—10 persons: Family Worker: Males	6—10 persons: Family Worker: Females	6—10 persons: Hired Worker	More than 10 persons: Households	More than 10 persons: Family Worker: Males	More than 10 persons: Family Worker: Females	More than 10 persons: Hired Worker	Unspecified: Households	Unspecified: Family Worker: Males	Unspecified: Family Worker: Females	Unspecified: Hired Worker
1	15	16	17	18	19	20	21	22	23	24	25	26	27	28
Barsoi Anchal—														
All Sizes	332	40	108	22	137	9	17	..	223	66	..	..	11	
Less than 1	14	..	..	..	..	..	..	..	..	35	..	..	1	
1.0—2.4	1	1	1	1	5	1	1	..	80	16	..	..	3	
2.5—4.9	14	2	9	3	..	1	1	..	40	8	..	..	3	
5.0—7.4	30	3	10	3	5	3	5	..	50	6	..	..	3	
7.5—9.9	30	..	..	..	..	..	..	..	..	..	..	..	..	
10.0—12.4	30	4	12	8	6	2	8	..	27	..	..	..	..	
12.5—14.9	59	2	3	..	9	..	..	..	..	1	..	..	1	
15.0—29.9	35	15	40	7	52	1	1	..	15	..	..	..	..	
30.0—49.9	120	9	19	..	42	1	1	..	11	..	..	..	..	
50+	16	4	14	..	18	..	..	..	..	..	..	..	..	
Unspecified	13	..	..	..	..	..	..	..	..	..	..	..	..	
Azamnagar Anchal—														
All Sizes	775	224	416	27	1,369	476	1,018	37	28,064	121	..	..	4	
Less than 1	2	1	1	..	5	2	1	..	45	67	..	..	..	
1.0—2.4	87	17	24	..	84	23	26	..	906	31	..	..	4	
2.5—4.9	208	71	105	15	450	75	96	4	3,801	12	..	..	..	
5.0—7.4	282	37	67	2	248	117	202	6	5,138	5	..	..	..	
7.5—9.9	90	30	66	3	167	66	129	8	2,691	1	..	..	..	
10.0—12.4	61	34	73	7	203	56	128	6	3,278	2	..	..	..	
12.5—14.9	11	22	52	..	123	17	42	1	2,208	1	..	..	..	
15.0—29.9	30	11	27	..	83	91	287	12	6,058	1	..	..	..	
30.0—49.9	4	1	1	..	6	22	80	..	3,673	..	..	..	..	
50+	..	..	..	..	..	7	27	..	266	..	..	..	..	
Unspecified	..	..	..	..	..	..	..	..	..	1	..	..	..	
Pranpur Anchal—														
All Sizes	289	70	226	96	145	40	89	27	1,325	162	..	..	2	
Less than 1	294	1	6	1	..	..	..	..	..	119	..	..	2	
1.0—2.4	7	4	16	11	4	..	..	..	..	23	..	..	..	
2.5—4.9	2	6	15	17	5	4	4	1	115	10	..	..	..	
5.0—7.4	28	10	34	15	12	4	5	..	163	2	..	..	..	
7.5—9.9	81	10	31	16	20	5	9	5	67	2	..	..	..	
10.0—12.4	32	9	35	17	12	6	19	12	95	2	..	..	..	
12.5—14.9	25	4	11	2	15	4	15	..	102	..	..	..	..	
15.0—29.9	27	22	63	13	66	11	17	..	338	2	..	..	..	
30.0—49.9	68	3	12	4	6	4	16	2	428	1	..	..	..	
50+	19	1	3	..	5	2	4	7	17	..	..	..	..	
Unspecified	5	..	..	..	..	..	..	..	..	1	..	..	..	
Katihar Anchal—														
All Sizes	435	85	241	124	229	21	65	22	265	44	..	..	6	
Less than 1	1	..	..	..	..	..	..	..	..	17	..	..	..	
1.0—2.4	13	..	..	..	..	1	1	1	25	10	..	..	1	
2.5—4.9	44	5	12	12	8	1	2	..	15	6	..	..	1	
5.0—7.4	69	9	31	22	5	..	..	..	..	5	..	..	..	
7.5—9.9	53	12	35	16	35	1	3	2	10	4	..	..	1	
10.0—12.4	61	14	41	23	32	2	3	2	20	..	..	..	..	
12.5—14.9	36	10	25	14	26	..	..	..	..	..	..	..	..	
15.0—29.9	117	22	59	33	68	9	31	11	71	..	..	..	..	
30.0—49.9	20	7	25	2	26	3	15	6	18	1	..	..	1	
50+	21	6	13	2	29	4	10	..	106	1	..	..	2	
Unspecified	..	..	..	..	..	..	..	..	..	..	..	..	..	

TABLE B-XII—SAMPLE HOUSEHOLDS ENGAGED IN CULTIVATION ONLY CLASSIFIED BY [illegible] RURAL AND U[illegible]

Based [illegible]

Size of land (class ranges in acres)	Total of Cultivating Households: Households	Total: Family Worker Males	Total: Family Worker Females	Total: Hired Worker	Cultivating Households according to number of persons engaged in Cultivation: 1 person: Households	1 person: Family Worker Males	1 person: Family Worker Females	2 persons: Households	2 persons: Family Worker Males	2 persons: Family Worker Females	2 persons: Hired Worker	3: Households	3: Fam[illegible] Males	[illegible]
1	2	3	4	5	6	7	8	9	10	11	12	13	[illegible]	
Amdabad Anchal														
All Sizes	1,203	1,932	286	465	398	395	3	322	519	89	36	311	[illegible]	
Less than 1	165	119	34	5	64	63	1	22	30	14	[illegible]	11		
1.0—2.4	271	326	67	22	138	137	1	66	98	32	2	30	[illegible]	
2.5—4.9	300	462	61	37	122	121	1	103	171	27	8	63	[illegible]	
5.0—7.4	181	327	57	43	40	40	..	65	206	13	10	61	[illegible]	
7.5—9.9	81	175	16	24	14	14	..	30	54	1	5	34	[illegible]	
10.0—12.4	73	192	15	32	8	8	..	17	29	1	4	42		
12.5—14.9	26	66	4	9	3	3	..	4	[illegible]		1	19	[illegible]	
15.0—29.9	88	196	18	171	8	8	..	13	[illegible]	1	5	47		
30.0—49.9	12	49	12	92	1	1	..	1	1		1	3		
50+	6	20	2	30	..	..	..					1		
Unspecified	..	..	..	..	..	..	..					..		
Manihari Anchal														
All Sizes	1,296	2,087	535	907	343	343	..	349	515	122	61	401	[illegible]	
Less than 1	116	91	21	4	47	47	..	16	22	9	1	10		
1.0—2.4	242	294	63	23	119	119	..	69	98	30	10	35	[illegible]	
2.5—4.9	307	474	146	50	90	90	..	111	170	50	12	84	[illegible]	
5.0—7.4	229	399	107	72	46	46	..	77	114	23	17	86	[illegible]	
7.5—9.9	113	236	53	73	14	14	..	29	44	6	8	55		
10.0—12.4	86	159	42	48	14	14	..	23	37	2	7	39		
12.5—14.9	46	102	19	57	3	3	..	8	13	1	2	25		
15.0—29.9	107	221	50	403	8	8	..	13	22	1	3	51		
30.0—49.9	36	90	22	139	2	2	..					11		
50+	12	18	12	37	..	..	..					5		
Unspecified	2	3	..	1	..	..	..	1	2		1	..		
								2	3					
SANTAL PARGANAS DISTRICT														
All Sizes	76,779	118,038	91,252	38,680	8,406	8,032	374	27,317	29,524	22,696	2,414	33,460	[illegible]	
Less than 1	8,453	10,040	6,746	599	2,264	2,164	100	3,206	3,949	3,267	196	1,885	[illegible]	
1.0—2.4	23,491	32,720	25,174	3,977	3,236	3,074	162	10,482	11,255	8,200	809	8,731	[illegible]	
2.5—4.9	23,426	36,375	29,326	8,646	1,917	1,830	87	8,321	[illegible]	[illegible]	861	11,449	[illegible]	
5.0—7.4	10,994	18,717	15,175	6,960	572	555	17	3,024	[illegible]	2,379	340	5,995	[illegible]	
7.5—9.9	4,145	7,721	6,013	3,742	170	167	3	825	911	630	109	2,374	[illegible]	
10.0—12.4	2,550	4,873	3,660	2,852	104	103	1	459	524	340	54	1,356	[illegible]	
12.5—14.9	1,169	2,314	1,676	2,406	47	46	1	174	212	119	17	597	[illegible]	
15.0—29.9	2,131	4,368	3,010	5,780	76	73	3	269	315	200	23	951	[illegible]	
30.0—49.9	306	659	388	2,767	10	10	..	39	46	27	5	91		
50+	98	222	67	947	8	8	..	12	16	8	..	23		
Unspecified	16	29	17	4	2	2	..	4	4	4		8		
Dumka Anchal														
All Sizes	1,916	2,772	2,225	389	238	221	17	742	790	636	58	812	1,[illegible]	
Less than 1	149	160	96	10	57	54	3	55	56	51	3	27	4	
1.0—2.4	669	867	675	67	113	103	10	305	324	261	25	230	5	
2.5—4.9	627	906	772	118	51	47	4	244	253	214	21	304	2	
5.0—7.4	255	441	358	80	8	8	..	85	100	66	4	133	1	
7.5—9.9	101	172	143	22	5	5	..	28	30	24	2	59		
10.0—12.4	58	103	90	49	2	2	..	15	17	12	1	28		
12.5—14.9	26	51	51	3	..	..	..	7	6	7	1	16		
15.0—29.9	25	60	37	34	2	2	..	1	1	..	1	14		
30.0—49.9	5	12	3	6	..	..	..	2	3	1	..	1		
50+	..	..	..	..	..	..	..				..	..		
Unspecified	1	..	..	..	..	..	..				..	..		

OF LAND CULTIVATED AND NUMBER OF FAMILY WORKERS AND HIRED WORKERS IN AREAS SEPARATELY—*contd.*

20% *sample*)

TO NUMBER OF PERSONS ENGAGED IN CULTIVATION

Size of land (class ranges in acres)	1 persons: Worker Females	1 persons: Hired Worker	6—10 persons: Households	6—10 persons: Family Worker Males	6—10 persons: Family Worker Females	6—10 persons: Hired Worker	More than 10 persons: Households	More than 10 persons: Family Worker Males	More than 10 persons: Family Worker Females	More than 10 persons: Hired Worker	Unspecified: Households	Unspecified: Family Worker Males	Unspecified: Family Worker Females	Unspecified: Hired Worker
1	15	16	17	18	19	20	21	22	23	24	25	26	27	28
Rural														
All Sizes	136	143	39	130	43	88	12	54	15	175	121	..	..	23
Less than 1	15	..	1	3	4	..	..	..	..	..	67	..	..	5
1.0—2.4	25	1	4	12	9	5	..	..	..	..	33	..	..	14
2.5—4.9	33	12	3	4	..	15	..	..	..	..	9	..	..	2
5.0—7.4	32	24	5	17	12	1	1	5	..	6	8	..	..	2
7.5—9.9	11	14	2	6	4	5	..	..	..	..	1	..	..	..
10.0—12.4	7	20	6	26	7	8	..	..	..	..	..	..	..	..
12.5—14.9	4	8	..	..	..	..	..	..	..	..	..	..	..	..
15.0—29.9	9	58	10	32	3	31	7	22	5	77	3	..	..	..
30.0—49.9	..	3	5	23	2	10	2	15	10	78	..	..	..	..
50+	..	3	3	7	2	13	2	12	..	14	..	..	..	..
Unspecified	..	..	..	..	..	..	..	..	..	..	..	..	..	..
Rural														
All Sizes	265	284	93	271	111	218	17	54	37	341	93	..	..	3
Less than 1	12	3	..	..	..	..	..	..	..	..	43	..	..	..
1.0—2.4	32	7	2	5	1	6	..	..	..	..	17	..	..	..
2.5—4.9	79	27	8	31	17	10	..	..	..	..	14	..	..	1
5.0—7.4	59	41	9	23	19	13	1	5	6	..	10	..	..	1
7.5—9.9	28	40	10	32	15	14	2	7	4	11	3	..	..	..
10.0—12.4	16	34	9	23	24	7	..	..	..	..	1	..	..	..
12.5—14.9	8	27	7	26	9	8	2	4	1	20	1	..	..	..
15.0—29.9	22	72	25	77	15	71	6	17	12	256	4	..	..	1
30.0—49.9	2	26	18	47	6	69	5	19	14	44	..	..	..	..
50+	7	7	5	7	5	20	1	2	..	10	..	..	..	..
Unspecified	..	..	..	..	..	..	..	..	..	..	..	..	..	..
ALL RURAL AREAS														
All Sizes	51,422	11,199	5,935	17,332	15,329	7,612	827	2,106	1,431	17,410	864	..	..	45
Less than 1	2,965	207	133	426	394	61	9	28	20	125	456	..	..	10
1.0—2.4	13,871	1,417	750	2,348	2,146	431	70	146	95	1,299	222	..	..	21
2.5—4.9	17,931	3,330	1,448	4,481	4,202	951	178	385	284	3,493	111	..	..	11
5.0—7.4	9,266	2,451	1,244	3,652	3,304	1,380	119	283	209	2,786	40	..	..	3
7.5—9.9	3,401	1,385	701	2,050	1,825	920	65	183	154	1,328	10	..	..	..
10.0—12.4	1,899	913	573	1,595	1,333	1,109	48	132	87	776	10	..	..	..
12.5—14.9	796	458	294	798	661	674	52	139	99	1,257	5	..	..	..
15.0—29.9	1,154	920	638	1,667	1,279	1,645	191	538	374	3,192	6	..	..	..
30.0—49.9	108	84	101	259	157	347	62	168	96	2,331	3	..	..	..
50+	21	31	22	54	25	93	33	104	13	823	..	..	..	..
Unspecified	10	3	1	2	3	1	..	..	..	..	1	..	..	..
Rural														
All Sizes	1,278	242	103	319	294	89	..	..	..	..	21	..	..	..
Less than 1	38	7	1	2	4	..	..	..	..	..	9	..	..	..
1.0—2.4	369	37	12	35	35	5	..	..	..	..	9	..	..	..
2.5—4.9	466	92	27	84	88	5	..	..	..	..	1	..	..	..
5.0—7.4	209	56	28	91	83	20	..	..	..	..	1	..	..	..
7.5—9.9	94	18	9	29	25	2	..	..	..	..	..	..	..	..
10.0—12.4	46	26	13	37	32	22	..	..	..	..	..	..	..	..
12.5—14.9	34	2	3	13	10	..	..	..	..	..	..	..	..	..
15.0—29.9	21	4	8	22	16	29	..	..	..	..	..	..	..	..
30.0—49.9	1	..	2	6	1	6	..	..	..	..	..	..	..	..
50+	..	..	..	..	..	..	..	..	..	..	..	..	..	..
Unspecified	..	..	..	..	..	..	..	..	..	..	1	..	..	..

TABLE B-XII—SAMPLE HOUSEHOLDS ENGAGED IN CULTIVATION ONLY CLASSIFIED BY SIZE OF LAND CULTIVATED AND NUMBER OF FAMILY WORKERS AND HIRED WORKERS IN RURAL AND URBAN AREAS SEPARATELY—*contd.*

(Based on 20% sample)

Size of land (class ranges in acres)	Total of Cultivating Households: Households	Total: Family Worker: Males	Total: Family Worker: Females	Total: Hired Worker	Cultivating Households according to number of persons engaged in cultivation: 1 person: Households	1 person: Family Worker: Males	1 person: Family Worker: Females	2 persons: Households	2 persons: Family Worker: Males	2 persons: Family Worker: Females	2 persons: Hired Worker	3—5 persons: Households	3—5 persons: Family Worker: Males	6—10 persons: Worker Females	6—10 persons: Hired Worker	6—10 persons: Households	6—10 persons: Family Worker: Males	6—10 persons: Family Worker: Females	6—10 persons: Hired Worker	More than 10 persons: Households	More than 10 persons: Family Worker: Males	More than 10 persons: Family Worker: Females	More than 10 persons: Hired Worker	Unspecified persons: Households	Unspecified persons: Family Worker: Males	Unspecified persons: Family Worker: Females	Unspecified persons: Hired Worker	Size of land (class ranges in acres)
1	2	3	4	5	6	7	8	9	10	11	12	13	14	15	16	17	18	19	20	21	22	23	24	25	26	27	28	1
Jama Anchal—																												
All Sizes	2,283	3,572	3,264	527	103	96	7	823	850	747	49	1,143	2,026	1,910	288	195	569	574	155	7	31	26	33	12	..	..	2	**All Sizes**
Less than 1	153	183	154	15	18	18	..	87	85	81	8	42	73	67	6	2	7	6	..	..	..	..	..	4	..	..	1	Less than 1
1.0—2.4	672	937	808	69	35	34	1	326	343	286	23	295	518	485	45	13	42	36	..	..	..	..	..	3	..	..	1	1.0—2.4
2.5—4.9	793	1,239	1,162	106	36	30	6	292	297	274	13	400	706	687	77	63	200	194	11	1	6	1	5	1	..	..	..	2.5—4.9
5.0—7.4	361	627	596	85	11	11	..	81	87	72	3	222	396	381	63	43	125	140	19	1	8	3	..	3	..	..	..	5.0—7.4
7.5—9.9	122	221	192	77	1	1	..	19	19	17	2	77	134	112	41	25	67	63	34	..	..	..	..	..	..	..	..	7.5—9.9
10.0—12.4	80	155	148	39	..	..	..	9	9	9	..	56	108	97	16	14	38	42	23	..	..	..	..	1	..	..	..	10.0—12.4
12.5—14.9	35	80	72	21	..	..	..	1	1	1	..	24	47	41	11	10	32	30	10	..	..	..	..	..	..	..	..	12.5—14.9
15.0—29.9	58	109	106	108	1	1	..	6	7	5	..	26	42	37	29	21	48	51	51	4	11	13	28	..	..	..	..	15.0—29.9
30.0—49.9	7	17	23	7	..	..	..	2	2	2	..	1	2	3	..	3	7	9	7	1	6	9	..	..	..	..	..	30.0—49.9
50+	2	4	3	..	1	1	..	..	..	..	..	..	..	..	..	1	3	3	..	..	..	..	..	..	..	..	..	50 +
Unspecified	..	..	..	..	..	..	..	..	..	..	..	..	..	..	..	..	..	..	..	..	..	..	..	..	..	..	..	Unspecified
Shikaripara Anchal—																												
All Sizes	2,021	3,237	2,955	227	122	110	12	692	727	629	28	1,022	1,894	1,799	122	157	490	498	56	4	16	17	15	24	..	..	6	**All Sizes**
Less than 1	71	84	62	2	12	12	..	29	30	27	1	20	42	35	..	..	..	..	..	..	..	..	..	10	..	..	1	Less than 1
1.0—2.4	588	818	731	15	61	54	7	270	285	249	6	235	423	423	7	17	56	52	1	..	8	5	..	5	..	..	1	1.0—2.4
2.5—4.9	744	1,198	1,126	63	29	24	5	255	261	235	14	399	728	705	35	55	177	176	11	1	6	5	..	5	..	..	3	2.5—4.9
5.0—7.4	333	590	539	40	14	14	..	88	98	76	2	198	380	350	29	31	92	108	8	..	..	..	..	1	..	..	1	5.0—7.4
7.5—9.9	114	218	210	25	3	3	..	26	27	21	4	59	112	105	9	26	76	84	12	..	..	..	..	..	..	..	..	7.5—9.9
10.0—12.4	74	142	125	19	1	1	..	13	14	11	1	51	94	89	13	9	33	25	5	..	..	..	..	..	1	..	..	10.0—12.4
12.5—14.9	37	72	63	18	1	1	..	5	5	5	..	21	39	31	13	9	27	27	5	..	..	..	..	..	1	..	..	12.5—14.9
15.0—29.9	51	100	87	33	1	1	..	5	6	4	..	34	65	53	15	9	27	23	13	1	1	7	5	1	..	..	..	15.0—29.9
30.0—49.9	5	9	6	12	..	..	..	..	..	..	..	3	6	3	1	1	2	3	1	..	..	..	..	1	..	..	..	30.0—49.9
50+	1	3	2	..	..	..	..	..	..	..	..	1	3	2	..	..	..	..	..	..	..	..	..	..	..	..	..	50 +
Unspecified	2	3	4	..	..	..	..	1	1	1	..	1	2	3	..	..	..	..	..	..	..	..	..	..	..	..	..	Unspecified
Ranishwar Anchal—																												
All Sizes	1,544	2,287	1,475	1,656	183	176	7	556	601	398	113	609	1,106	768	387	120	328	244	219	45	76	58	936	31	..	..	1	**All Sizes**
Less than 1	87	93	52	20	22	22	..	40	40	31	9	12	21	15	6	3	10	6	5	..	2	..	..	10	..	..	..	Less than 1
1.0—2.4	427	548	365	123	75	72	3	200	210	154	36	129	231	189	39	11	33	19	12	2	30	27	35	10	..	..	1	1.0—2.4
2.5—4.9	515	738	533	447	51	48	3	201	221	150	31	217	383	301	108	19	56	52	8	19	21	17	300	8	..	..	..	2.5—4.9
5.0—7.4	286	477	295	334	20	20	..	87	98	50	26	137	258	167	89	31	80	61	63	10	11	11	156	1	..	..	..	5.0—7.4
7.5—9.9	85	163	106	307	2	2	..	13	15	7	4	50	92	53	46	14	43	35	18	6	2	1	239	..	..	..	..	7.5—9.9
10.0—12.4	58	117	66	153	4	4	..	8	8	4	4	26	57	24	28	18	46	37	31	2	1	2	90	2	..	..	..	10.0—12.4
12.5—14.9	31	45	20	109	2	1	1	2	2	..	2	18	28	9	37	6	13	8	20	2	4	..	50	..	..	..	..	12.5—14.9
15.0—29.9	45	89	36	107	6	6	..	3	5	1	..	17	29	9	30	17	45	26	56	3	5	..	21	..	..	..	..	15.0—29.9
30.0—49.9	9	14	1	56	1	1	..	2	2	1	1	2	4	..	4	1	2	..	6	..	..	..	45	..	..	..	..	30.0—49.9
50+	..	..	..	..	..	..	..	..	..	..	..	..	..	..	..	..	..	..	..	..	..	..	..	..	..	..	..	50 +
Unspecified	1	3	1	..	..	..	..	..	..	..	..	1	3	1	..	..	..	..	..	..	..	..	..	..	..	..	..	Unspecified
Ramgarh Anchal—																												
All Sizes	2,873	4,317	3,538	425	378	357	21	1,064	1,156	928	44	1,228	2,264	2,077	200	165	504	480	139	8	36	32	41	30	..	..	1	**All Sizes**
Less than 1	268	317	218	3	83	77	6	110	113	105	2	60	116	98	..	3	11	9	..	..	..	..	..	12	..	..	1	Less than 1
1.0—2.4	927	1,263	995	33	153	142	11	417	451	368	15	325	597	547	18	22	73	69	..	..	..	..	..	10	..	..	..	1.0—2.4
2.5—4.9	891	1,349	1,135	127	94	91	3	327	355	285	14	420	756	700	90	47	147	147	23	..	..	..	..	3	..	..	..	2.5—4.9
5.0—7.4	436	726	637	78	30	29	1	125	137	105	8	242	449	425	38	34	104	100	23	2	7	6	9	3	..	..	..	5.0—7.4
7.5—9.9	127	241	207	45	8	8	..	23	27	17	2	76	140	138	22	18	55	43	19	2	11	9	2	..	..	..	..	7.5—9.9
10.0—12.4	79	140	111	17	3	3	..	26	28	22	2	43	83	69	8	6	20	17	5	1	6	3	8	..	..	..	..	10.0—12.4
12.5—14.9	54	104	81	42	3	3	..	11	12	10	..	28	57	39	16	11	30	30	18	1	2	2	2	1	..	..	..	12.5—14.9
15.0—29.9	75	147	125	56	2	2	..	23	31	15	..	27	52	50	4	21	56	53	50	1	6	7	18	1	..	..	..	15.0—29.9
30.0—49.9	9	16	14	23	..	..	..	2	2	1	1	4	7	5	4	1	3	3	..	..	4	5	..	..	..	..	..	30.0—49.9
50+	5	11	12	..	1	1	..	..	..	..	..	3	7	6	..	1	3	6	..	..	..	..	..	..	..	..	..	50 +
Unspecified	2	3	3	1	1	1	..	..	..	..	..	..	..	..	..	1	2	3	1	..	..	..	..	..	..	..	..	Unspecified

TABLE B-XII—SAMPLE HOUSEHOLDS ENGAGED IN CULTIVATION ONLY CLASSIFIED BY SIZE OF LAND CULTIVATED AND NUMBER OF FAMILY WORKERS AND HIRED WORKERS IN RURAL AND URBAN AREAS SEPARATELY—*contd.*

(Based on 20% sample)

Size of land (class ranges in acres)	Total of Cultivating Households: Households	Family Worker: Males	Family Worker: Females	Hired Worker	Cultivating Households According to Number of Persons Engaged in Cultivation: 1 person: Households	1 person: Family Worker: Males	1 person: Family Worker: Females	1 person: Hired Worker	2 persons: Households	2 persons: Family Worker: Males	2 persons: Family Worker: Females	2 persons: Hired Worker	3—5 persons: Households	3—5 persons: Family Worker: Males
1	2	3	4	5	6	7	8	9	10	11	12	13	14
Jarmundi Anchal—														
All Sizes	2,536	3,926	3,250	592	243	223	20	906	953	804	55	1,182	2,143
Less than 1	254	311	247	10	45	42	3	134	139	125	4	67	114
1.0—2.4	923	1,326	1,058	84	110	101	9	404	426	356	26	373	688
2.5—4.9	739	1,194	1,000	141	68	61	7	219	228	199	11	396	721
5.0—7.4	349	575	516	126	14	13	1	98	101	85	10	200	357
7.5—9.9	120	200	178	64	2	2	..	26	28	21	3	75	127
10.0—12.4	62	134	111	26	1	1	..	10	13	6	1	31	59
12.5—14.9	25	47	34	13	1	1	..	9	11	7	..	11	24
15.0—29.9	53	113	90	102	2	2	..	4	5	3	..	25	44
30.0—49.9	7	16	14	12	..	..	..	1	1	1	..	2	4
50+	2	5	..	14	..	..	..	..	..	..	..	1	1
Unspecified	2	5	2	..	..	..	..	1	1	1	..	1	4
Masalia Anchal—														
All Sizes	2,148	3,407	2,950	631	141	137	4	772	810	701	33	1,022	1,814
Less than 1	158	201	157	8	23	22	1	80	84	73	3	49	83
1.0—2.4	749	1,086	932	58	50	47	3	360	376	330	14	304	554
2.5—4.9	720	1,136	1,017	132	44	44	..	239	246	224	8	379	664
5.0—7.4	299	507	463	93	14	14	..	65	70	57	3	188	324
7.5—9.9	96	203	179	70	3	3	..	11	13	7	2	51	91
10.0—12.4	62	124	99	80	4	4	..	8	8	6	2	30	58
12.5—14.9	12	26	15	21	2	2	..	2	4	..	..	5	9
15.0—29.9	45	104	83	103	1	1	..	6	7	4	1	16	31
30.0—49.9	5	15	5	42	..	..	..	1	2	..	..	..	..
50+	2	5	..	24	..	..	..	..	..	..	..	..	..
Unspecified	..	..	..	..	..	..	..	..	..	..	..	..	..
Saraiyahat Anchal—														
All Sizes	1,889	2,907	2,286	871	130	124	6	713	755	584	87	874	1,562
Less than 1	208	260	190	8	38	38	..	115	126	99	5	50	86
1.0—2.4	648	916	707	71	58	52	6	317	332	262	40	261	498
2.5—4.9	568	889	739	198	25	25	..	203	214	166	26	293	512
5.0—7.4	235	411	333	148	5	5	..	49	51	37	10	150	265
7.5—9.9	107	185	153	88	3	3	..	19	19	16	3	68	119
10.0—12.4	49	87	72	75	1	1	..	5	7	2	1	27	44
12.5—14.9	11	19	5	21	..	..	..	3	4	1	1	7	11
15.0—29.9	50	111	76	161	..	..	..	2	2	1	1	18	27
30.0—49.9	9	19	10	81	..	..	..	..	..	..	..	..	..
50+	4	10	1	20	..	..	..	..	..	..	..	..	..
Unspecified	..	..	..	..	..	..	..	..	..	..	..	..	..
Kathikund Anchal—														
All Sizes	1,088	1,794	1,712	219	45	44	1	366	382	346	4	576	1,072
Less than 1	63	90	80	1	5	5	..	32	33	30	1	23	43
1.0—2.4	326	494	475	9	20	19	1	132	137	125	2	159	293
2.5—4.9	312	522	473	47	12	12	..	101	108	94	..	176	337
5.0—7.4	202	336	337	85	4	4	..	58	58	57	1	116	206
7.5—9.9	72	126	126	8	2	2	..	22	24	20	..	37	65
10.0—12.4	49	97	88	27	1	1	..	10	11	9	..	30	60
12.5—14.9	21	42	45	2	..	..	..	5	5	5	..	15	35
15.0—29.9	37	79	74	38	1	1	..	5	5	5	..	17	30
30.0—49.9	6	8	14	2	..	..	..	1	1	1	..	3	3
50+	..	..	..	..	..	..	..	..	..	..	..	..	..
Unspecified	..	..	..	..	..	..	..	..	..	..	..	..	..

Size of land (class ranges in acres)	3—5 persons: Family Worker: Females	3—5 persons: Hired Worker	6—10 persons: Households	6—10 persons: Family Worker: Males	6—10 persons: Family Worker: Females	6—10 persons: Hired Worker	More than 10 persons: Households	More than 10 persons: Family Worker: Males	More than 10 persons: Family Worker: Females	More than 10 persons: Hired Worker	Unspecified: Households	Unspecified: Family Worker: Males	Unspecified: Family Worker: Females	Unspecified: Hired Worker
1	15	16	17	18	19	20	21	22	23	24	25	26	27	28
Jarmundi Anchal—														
All Sizes	1,860	330	187	582	546	137	9	25	20	68	9	..	..	2
Less than 1	105	5	5	16	14	..	..	..	..	..	3	..	..	1
1.0—2.4	593	49	32	111	100	8	..	..	..	..	4	..	..	1
2.5—4.9	628	111	55	184	166	19	..	..	..	..	1	..	..	..
5.0—7.4	327	76	35	96	94	34	2	8	9	6	..	..	..	..
7.5—9.9	115	32	17	43	42	29	..	..	..	..	..	..	..	..
10.0—12.4	45	19	18	55	55	6	1	6	5	..	1	..	..	..
12.5—14.9	13	10	4	11	14	3	..	..	..	..	..	..	..	..
15.0—29.9	30	24	17	55	51	26	5	7	6	52	..	..	..	..
30.0—49.9	3	..	4	11	10	12	..	..	..	..	..	..	..	..
50+	..	4	..	..	..	..	1	4	..	10	..	..	..	..
Unspecified	1	..	..	..	..	..	..	..	..	..	..	..	..	..
Masalia Anchal—														
All Sizes	1,683	246	191	597	537	170	16	49	25	182	6	..	..	..
Less than 1	76	5	3	12	7	..	..	..	..	..	3	..	..	..
1.0—2.4	505	31	34	109	94	13	..	..	..	..	1	..	..	..
2.5—4.9	638	80	56	181	155	34	1	1	..	10	1	..	..	..
5.0—7.4	305	67	31	97	101	14	1	2	..	9	..	..	..	..
7.5—9.9	87	19	27	80	74	30	3	16	11	19	1	..	..	..
10.0—12.4	45	24	18	50	46	29	2	4	2	25	..	..	..	..
12.5—14.9	7	2	1	3	4	3	2	8	4	16	..	..	..	..
15.0—29.9	20	18	18	59	56	32	4	6	3	52	..	..	..	..
30.0—49.9	..	..	2	3	..	11	2	10	5	31	..	..	..	..
50+	..	..	1	3	..	4	1	2	..	20	..	..	..	..
Unspecified	..	..	..	..	..	..	..	..	..	..	..	..	..	..
Saraiyahat Anchal—														
All Sizes	1,302	350	147	408	344	274	20	58	50	160	5	..	..	..
Less than 1	81	3	3	10	10	..	..	..	..	..	2	..	..	..
1.0—2.4	408	31	10	34	31	..	..	..	..	..	2	..	..	..
2.5—4.9	453	124	46	138	120	48	..	..	..	..	1	..	..	..
5.0—7.4	208	89	28	85	79	29	3	5	9	20	..	..	..	..
7.5—9.9	96	42	17	44	41	43	..	..	..	..	..	..	..	..
10.0—12.4	41	21	15	30	25	51	1	5	4	2	..	..	..	..
12.5—14.9	2	14	..	..	..	..	1	4	2	6	..	..	..	..
15.0—29.9	13	26	20	46	31	69	10	36	31	65	..	..	..	..
30.0—49.9	..	..	4	11	6	14	5	8	4	67	..	..	..	..
50+	..	..	4	10	1	20	..	..	..	..	..	..	..	..
Unspecified	..	..	..	..	..	..	..	..	..	..	..	..	..	..
Kathikund Anchal—														
All Sizes	1,063	46	91	271	285	52	8	25	17	117	2	..	..	..
Less than 1	39	..	3	9	11	..	..	..	..	..	..	..	..	..
1.0—2.4	300	3	15	45	49	4	..	..	..	..	..	..	..	..
2.5—4.9	316	11	21	64	61	15	1	1	2	21	1	..	..	..
5.0—7.4	206	13	22	64	71	14	2	4	3	57	..	..	..	..
7.5—9.9	70	2	11	35	36	6	..	..	..	..	..	..	..	..
10.0—12.4	57	7	4	13	13	..	3	12	9	20	1	..	..	..
12.5—14.9	38	..	1	2	2	2	..	..	..	..	..	..	..	..
15.0—29.9	30	10	12	35	36	9	2	8	3	19	..	..	..	..
30.0—49.9	7	..	2	4	6	2	..	..	..	..	..	..	..	..
50+	..	..	..	..	..	..	..	..	..	..	..	..	..	..
Unspecified	..	..	..	..	..	..	..	..	..	..	..	..	..	..

TABLE B-XII—SAMPLE HOUSEHOLDS ENGAGED IN CULTIVATION ONLY CLASSIFIED BY SIZE OF LAND CULTIVATED AND NUMBER OF FAMILY WORKERS AND HIRED WORKERS IN RURAL AND URBAN AREAS SEPARATELY—*contd.*

(*Based on* 20% *sample*)

Size of land (class ranges in acres)	Total of Cultivating Households: Households	Total: Family Worker: Males	Total: Family Worker: Females	Total: Hired Worker	Cultivating Households according to number of persons engaged in cultivation: 1 person: Households	1 person: Family Worker: Males	1 person: Family Worker: Females	2 persons: Households	2 persons: Family Worker: Males	2 persons: Family Worker: Females	2 persons: Hired Worker	3—5 persons: Households	3—5 persons: Family Worker: Males	3—5 persons: Family Worker: Females	3—5 persons: Hired Worker	6—10 persons: Households	6—10 persons: Family Worker: Males	6—10 persons: Family Worker: Females	6—10 persons: Hired Worker	More than 10 persons: Households	More than 10 persons: Family Worker: Males	More than 10 persons: Family Worker: Females	More than 10 persons: Hired Worker	Unspecified persons: Households	Unspecified persons: Family Worker: Males	Unspecified persons: Family Worker: Females	Unspecified persons: Hired Worker	Size of land (class ranges in acres)
1	2	3	4	5	6	7	8	9	10	11	12	13	14	15	16	17	18	19	20	21	22	23	24	25	26	27	28	1
Gopikandar Anchal—																												
All Sizes	749	1,219	1,164	27	30	29	1	254	263	244	1	403	740	717	19	62	187	202	7	..	..	..	..	..	..	..	..	**All Sizes**
Less than 1	23	37	32	..	2	2	..	8	8	8	..	12	23	22	..	1	4	2	..	..	..	..	..	..	..	..	..	Less than 1
1.0—2.4	213	324	278	1	19	18	1	92	97	87	..	92	180	158	..	10	29	32	1	..	..	..	..	..	..	..	..	1.0—2.4
2.5—4.9	233	374	356	1	3	3	..	90	91	88	1	125	237	216	..	15	43	52	..	..	..	..	..	..	..	..	..	2.5—4.9
5.0—7.4	151	253	265	7	4	4	..	31	32	30	..	100	171	180	6	16	46	55	1	..	..	..	..	..	..	..	..	5.0—7.4
7.5—9.9	45	78	76	3	1	1	..	12	13	11	..	27	46	52	3	5	18	13	..	..	..	..	..	..	..	..	..	7.5—9.9
10.0—12.4	37	74	67	6	..	..	..	8	8	8	..	21	40	35	3	8	26	24	3	..	..	..	..	..	..	..	..	10.0—12.4
12.5—14.9	18	28	36	6	1	1	..	5	5	5	..	10	15	22	6	2	7	9	..	..	..	..	..	..	..	..	..	12.5—14.9
15.0—29.9	27	49	50	3	..	..	..	7	8	6	..	15	27	29	1	5	14	15	2	..	..	..	..	..	..	..	..	15.0—29.9
30.0—49.9	2	2	4	..	..	..	..	1	1	1	..	1	1	3	..	..	..	..	..	..	..	..	..	..	..	..	..	30.0—49.9
50+	..	..	..	..	..	..	..	..	..	..	..	..	..	..	..	..	..	..	..	..	..	..	..	..	..	..	..	50+
Unspecified	..	..	..	..	..	..	..	..	..	..	..	..	..	..	..	..	..	..	..	..	..	..	..	..	..	..	..	Unspecified
Deoghar Anchal—																												
All Sizes	2,042	3,117	1,975	825	322	310	12	726	806	560	86	795	1,518	1,023	362	138	431	350	176	12	52	30	199	49	..	..	2	**All Sizes**
Less than 1	267	266	174	11	81	77	4	120	121	114	5	37	62	50	5	2	6	6	..	..	..	..	..	27	..	..	1	Less than 1
1.0—2.4	714	977	651	127	140	135	5	306	337	244	31	239	445	346	49	17	57	54	7	1	3	2	40	11	..	..	..	1.0—2.4
2.5—4.9	572	927	617	177	65	63	2	196	223	142	27	258	490	344	97	44	147	127	22	1	4	2	30	8	..	..	1	2.5—4.9
5.0—7.4	246	435	240	193	26	25	1	71	82	44	16	120	242	145	60	24	77	47	37	2	9	3	80	3	..	..	..	5.0—7.4
7.5—9.9	93	181	112	75	5	5	..	16	21	6	5	59	117	58	63	13	38	48	7	..	..	..	..	..	..	..	..	7.5—9.9
10.0—12.4	69	138	80	81	3	3	..	10	12	6	2	39	73	42	42	16	45	26	37	1	5	6	..	..	..	..	..	10.0—12.4
12.5—14.9	16	36	27	21	..	..	..	1	1	1	..	9	18	7	12	6	17	19	9	..	..	..	..	..	..	..	..	12.5—14.9
15.0—29.9	53	118	61	109	1	1	..	5	8	2	..	30	61	29	32	13	35	20	45	4	13	10	32	..	..	..	..	15.0—29.9
30.0—49.9	7	23	5	23	1	1	..	..	..	..	..	3	9	1	1	1	2	..	6	2	11	4	16	..	..	..	..	30.0—49.9
50+	5	16	8	8	..	..	..	1	1	1	..	1	1	1	1	2	7	3	6	1	7	3	1	..	..	..	..	50+
Unspecified	..	..	..	..	..	..	..	..	..	..	..	..	..	..	..	..	..	..	..	..	..	..	..	..	..	..	..	Unspecified
Sarwan Anchal—																												
All Sizes	1,682	2,629	2,016	949	119	111	8	571	597	474	71	788	1,353	1,111	411	183	528	403	320	14	40	20	147	7	..	..	..	**All Sizes**
Less than 1	212	256	199	10	35	33	2	117	123	106	5	55	94	85	3	2	6	6	2	..	..	..	..	3	..	..	..	Less than 1
1.0—2.4	536	754	616	77	53	49	4	240	248	205	27	216	372	326	50	26	85	81	..	..	..	..	..	1	..	..	..	1.0—2.4
2.5—4.9	453	697	562	154	23	21	2	153	162	112	32	248	429	368	115	27	85	80	7	..	..	..	..	2	..	..	..	2.5—4.9
5.0—7.4	215	399	274	153	4	4	..	38	40	30	6	135	241	169	88	36	112	72	52	1	2	3	7	1	..	..	..	5.0—7.4
7.5—9.9	90	166	141	93	3	3	..	11	12	10	..	56	93	76	49	19	53	55	34	1	5	..	10	..	..	..	..	7.5—9.9
10.0—12.4	77	137	91	134	1	1	..	11	11	10	1	42	68	57	48	21	53	22	65	2	4	2	20	..	..	..	..	10.0—12.4
12.5—14.9	23	55	32	49	..	..	..	1	1	1	..	9	16	12	7	12	36	17	34	1	2	2	8	..	..	..	..	12.5—14.9
15.0—29.9	62	135	85	188	..	..	..	..	..	..	..	22	32	17	42	37	92	64	115	3	11	4	31	..	..	..	..	15.0—29.9
30.0—49.9	12	27	14	62	..	..	..	..	..	..	..	5	8	1	9	2	5	4	6	5	14	9	47	..	..	..	..	30.0—49.9
50+	2	3	2	29	..	..	..	..	..	..	..	..	..	..	..	1	1	2	5	1	2	..	24	..	..	..	..	50+
Unspecified	..	..	..	..	..	..	..	..	..	..	..	..	..	..	..	..	..	..	..	..	..	..	..	..	..	..	..	Unspecified
Mohanpur Anchal—																												
All Sizes	1,709	2,787	2,364	479	126	115	11	611	639	542	41	766	1,404	1,240	192	177	564	518	153	15	65	53	93	14	..	..	..	**All Sizes**
Less than 1	184	220	162	9	38	32	6	91	94	81	7	44	90	73	2	1	4	2	..	..	..	..	..	10	..	..	..	Less than 1
1.0—2.4	529	781	615	50	45	44	1	250	260	218	22	209	393	321	26	23	84	75	2	..	..	..	..	2	..	..	..	1.0—2.4
2.5—4.9	470	762	648	68	33	29	4	158	166	142	8	249	463	415	53	29	104	87	7	..	..	..	..	1	..	..	..	2.5—4.9
5.0—7.4	237	404	391	76	6	6	..	70	73	64	3	119	192	200	38	39	117	111	33	3	16	16	2	..	..	..	..	5.0—7.4
7.5—9.9	97	202	176	30	2	2	..	13	13	12	1	59	117	95	19	22	70	69	10	..	..	..	..	1	..	..	..	7.5—9.9
10.0—12.4	75	151	126	48	1	1	..	16	19	13	..	43	76	71	23	13	44	38	9	2	11	4	16	..	..	..	..	10.0—12.4
12.5—14.9	35	83	69	32	..	..	..	4	4	4	..	17	30	23	12	13	42	36	20	1	7	6	..	..	..	..	..	12.5—14.9
15.0—29.9	68	148	154	99	..	..	..	8	9	7	..	25	42	41	17	30	81	87	50	5	16	19	32	..	..	..	..	15.0—29.9
30.0—49.9	7	20	14	17	1	1	..	..	..	..	..	..	..	..	..	5	13	9	17	1	6	5	..	..	..	..	..	30.0—49.9
50+	7	16	9	50	..	..	..	1	1	1	..	1	1	1	2	2	5	4	5	3	9	3	43	..	..	..	..	50+
Unspecified	..	..	..	..	..	..	..	..	..	..	..	..	..	..	..	..	..	..	..	..	..	..	..	..	..	..	..	Unspecified

TABLE B-XII—SAMPLE HOUSEHOLDS ENGAGED IN CULTIVATION ONLY CLASSIFIED BY SIZE OF LAND CULTIVATED AND NUMBER OF FAMILY WORKERS AND HIRED WORKERS IN RURAL AND URBAN AREAS SEPARATELY—*contd.*

(*Based on 20% sample*)

Size of land (class ranges in acres)	Total of Cultivating Households				Cultivating Households according to number of persons engaged in cultivation								
					1 person			2 persons				3—5 persons	
	Households	Family Worker		Hired Worker	Households	Family Worker		Households	Family Worker		Hired Worker	Households	Family Worker
		Males	Females			Males	Females		Males	Females			Males
1	2	3	4	5	6	7	8	9	10	11	12	13	14
Madhupur Anchal—													
All Sizes	2,121	3,452	2,522	796	197	189	8	714	773	558	87	935	1,758
Less than 1	326	389	285	23	65	63	2	152	160	139	14	81	154
1.0—2.4	731	1,074	778	114	89	84	5	314	341	251	36	241	554
2.5—4.9	562	977	729	154	28	28	..	167	184	122	28	305	579
5.0—7.4	263	503	391	150	13	12	1	52	55	45	4	147	270
7.5—9.9	92	201	138	77	..	..	..	12	14	9	1	51	94
10.0—12.4	60	129	86	79	1	1	..	10	10	7	3	26	48
12.5—14.9	25	53	37	52	..	..	..	1	2	..	..	9	19
15.0—29.9	48	96	64	96	1	1	..	4	5	3	..	22	32
30.0—49.9	13	29	12	51	..	..	..	2	2	1	1	3	7
50+	1	1	2	..	..	..	..	..	..	..	..	1	1
Unspecified	..	..	..	..	..	..	..	..	..	..	..	..	..
Karon Anchal—													
All Sizes	1,586	2,607	2,021	838	108	102	6	512	537	417	70	731	1,322
Less than 1	175	216	150	11	45	43	2	81	84	69	9	36	63
1.0—2.4	544	781	612	90	50	47	3	251	266	208	28	224	409
2.5—4.9	473	799	670	172	10	9	1	134	138	105	25	273	489
5.0—7.4	205	383	315	139	2	2	..	38	41	30	5	118	213
7.5—9.9	57	131	86	77	1	1	..	1	1	1	..	30	57
10.0—12.4	60	121	85	122	..	..	..	5	5	2	3	25	46
12.5—14.9	19	42	25	46	..	..	..	1	1	1	..	6	10
15.0—29.9	45	105	71	114	..	..	..	1	1	1	..	19	35
30.0—49.9	8	24	7	67	..	..	..	..	..	..	..	..	..
50+	..	..	..	..	..	..	..	..	..	..	..	..	..
Unspecified	..	..	..	..	..	..	..	..	..	..	..	..	..
Sarath Anchal—													
All Sizes	1,831	2,975	1,770	964	237	228	9	628	706	458	92	739	1,432
Less than 1	227	269	174	3	64	62	2	100	105	93	2	49	98
1.0—2.4	690	995	644	63	111	106	5	311	350	242	30	228	462
2.5—4.9	462	782	490	152	51	49	2	145	160	93	37	223	433
5.0—7.4	208	407	229	172	7	7	..	49	58	24	16	115	222
7.5—9.9	90	187	80	131	2	2	..	8	11	2	3	59	107
10.0—12.4	73	150	82	131	2	2	..	8	11	2	3	34	58
12.5—14.9	22	46	19	41	..	..	..	2	3	1	..	13	21
15.0—29.9	43	98	39	134	..	..	..	3	5	..	1	16	27
30.0—49.9	6	13	10	13	..	..	..	2	3	1	..	..	..
50+	10	28	3	124	..	..	..	..	..	..	..	2	4
Unspecified	..	..	..	..	..	..	..	..	..	..	..	..	..
Palojori Anchal—													
All Sizes	1,856	2,915	2,417	596	118	110	8	661	681	577	64	912	1,657
Less than 1	224	292	241	29	25	22	3	118	119	104	13	73	138
1.0—2.4	621	864	704	75	50	46	4	286	293	251	28	265	475
2.5—4.9	632	1,024	859	151	31	30	1	198	205	175	16	358	655
5.0—7.4	214	386	347	89	4	4	..	42	45	35	4	133	231
7.5—9.9	70	140	128	39	2	2	..	10	11	8	1	41	77
10.0—12.4	38	82	57	72	..	..	..	2	2	2	..	21	41
12.5—14.9	21	50	30	21	3	3	..	4	4	2	2	9	19
15.0—29.9	30	68	42	98	3	3	..	1	2	..	..	10	18
30.0—49.9	3	4	8	7	..	..	..	..	..	..	..	1	1
50+	2	3	..	15	..	..	..	..	..	..	..	..	..
Unspecified	1	2	1	..	..	..	..	..	..	..	..	1	2

Size of land (class ranges in acres)	Cultivating Households according to number of persons engaged in cultivation													
	6—10 persons					More than 10 persons					Unspecified			
	Hired Worker	Households	Family Worker		Hired Worker	Households	Family Worker		Hired Worker	Households	Family Worker		Hired Worker	
			Males	Females			Males	Females			Males	Females		
1	15	16	17	18	19	20	21	22	23	24	25	26	27	28
Rural														
All Sizes	1,362	340	218	670	537	265	16	62	47	104	40	..	..	..
Less than 1	133	9	5	12	20	..	..	..	..	..	23	..	..	..
1.0—2.4	430	62	26	82	81	6	3	13	11	10	8	..	..	..
2.5—4.9	450	97	53	174	146	23	2	12	11	6	7	..	..	..
5.0—7.4	225	70	49	161	116	60	2	5	4	16	..	..	..	..
7.5—9.9	58	41	25	80	60	35	2	13	11	..	2	..	..	..
10.0—12.4	28	29	22	68	51	37	1	2	..	10	..	..	..	..
12.5—14.9	10	6	15	32	27	46	..	..	..	..	..	..	..	..
15.0—29.9	25	22	18	48	28	46	3	10	8	28	..	..	..	..
30.0—49.9	1	4	5	13	8	12	3	7	2	34	..	..	..	..
50+	2	..	..	..	..	..	..	..	..	..	..	..	..	..
Unspecified	..	..	..	..	..	..	..	..	..	..	..	..	..	..
Rural														
All Sizes	1,058	336	208	582	490	340	16	64	50	92	11	..	..	..
Less than 1	57	2	7	26	22	..	..	..	..	..	6	..	..	..
1.0—2.4	347	56	16	54	48	6	1	5	6	..	2	..	..	..
2.5—4.9	399	116	52	152	154	31	2	11	11	..	2	..	..	..
5.0—7.4	168	73	46	131	116	51	1	1	1	10	..	..	..	..
7.5—9.9	37	24	24	69	45	47	1	3	3	6	..	..	..	..
10.0—12.4	27	33	28	65	51	83	1	5	5	3	1	..	..	..
12.5—14.9	8	5	12	31	16	41	..	..	..	..	..	..	..	..
15.0—29.9	15	27	20	46	35	72	5	23	20	15	..	..	..	..
30.0—49.9	..	..	3	8	3	9	5	16	4	58	..	..	..	..
50+	..	..	..	..	..	..	..	..	..	..	..	..	..	..
Unspecified	..	..	..	..	..	..	..	..	..	..	..	..	..	..
Rural														
All Sizes	909	398	178	556	362	311	16	53	32	161	33	..	..	2
Less than 1	77	1	1	4	2	..	..	..	..	..	13	..	..	..
1.0—2.4	333	22	24	77	64	9	..	..	..	..	16	..	..	2
2.5—4.9	289	94	39	140	106	21	..	..	..	..	4	..	..	..
5.0—7.4	126	95	36	118	79	51	1	2	..	10	..	..	..	..
7.5—9.9	42	75	19	56	25	53	2	11	11	..	..	..	..	..
10.0—12.4	29	48	29	79	51	80	..	..	..	..	..	..	..	..
12.5—14.9	6	27	7	22	12	14	..	..	..	..	..	..	..	..
15.0—29.9	7	31	20	53	15	79	4	13	17	23	..	..	..	..
30.0—49.9	..	..	3	7	8	4	1	3	1	9	..	..	..	..
50+	..	5	..	..	..	..	8	24	3	119	..	..	..	..
Unspecified	..	..	..	..	..	..	..	..	..	..	..	..	..	..
Rural														
All Sizes	1,401	286	141	414	387	150	15	53	44	96	9	..	..	..
Less than 1	117	6	4	13	14	..	1	..	3	10	3	..	..	..
1.0—2.4	407	36	15	49	42	..	1	1	..	11	4	..	..	..
2.5—4.9	554	106	43	133	128	19	1	1	1	10	1	..	..	..
5.0—7.4	216	58	34	106	96	27	..	..	..	..	1	..	..	..
7.5—9.9	67	20	17	50	53	18	..	..	..	..	..	..	..	..
10.0—12.4	24	29	14	35	31	34	1	4	..	9	..	..	..	..
12.5—14.9	9	8	1	3	3	..	4	21	16	11	..	..	..	..
15.0—29.9	2	23	9	19	16	30	7	26	24	45	..	..	..	..
30.0—49.9	4	..	2	3	4	7	..	..	..	..	..	..	..	..
50+	..	..	2	3	..	15	..	..	..	..	..	..	..	..
Unspecified	1	..	..	..	..	..	..	..	..	..	..	..	..	..

TABLE B-XII—SAMPLE HOUSEHOLDS ENGAGED IN CULTIVATION ONLY CLASSIFIED BY SIZE OF LAND CULTIVATED AND NUMBER OF FAMILY WORKERS AND HIRED WORKERS IN RURAL AND URBAN AREAS SEPARATELY—*contd.*

(*Based on 20% sample*)

Size of land (class ranges in acres)	Total of Cultivating Households: Households	Total: Family Worker: Males	Total: Family Worker: Females	Total: Hired Worker	Cultivating Households according to number of persons engaged in Cultivation: 1 person: Households	1 person: Family Worker: Males	1 person: Family Worker: Females	2 persons: Households	2 persons: Family Worker: Males	2 persons: Family Worker: Females	2 persons: Hired Worker	3—5 persons: Households	3—5 persons: Family Worker: Males
1	2	3	4	5	6	7	8	9	10	11	12	13	14
Godda Anchal—													
All Sizes	2,691	3,926	2,888	2,344	355	340	15	1,003	1,074	789	143	976	1,749
Less than 1	627	752	497	35	148	141	7	297	328	250	16	132	243
1.0—2.4	771	1,051	794	180	122	115	7	344	368	284	36	264	475
2.5—4.9	637	970	724	494	62	61	1	228	233	168	55	268	481
5.0—7.4	274	462	375	387	13	13	..	71	75	43	24	132	232
7.5—9.9	168	286	193	317	7	7	..	38	41	28	7	93	169
10.0—12.4	65	120	95	187	1	1	..	3	3	3	..	32	53
12.5—14.9	45	81	58	139	1	1	..	8	10	5	1	17	27
15.0—29.9	87	176	128	495	1	1	..	11	13	6	3	36	65
30.0—49.9	13	21	20	92	..	..	..	2	2	1	1	2	4
50+	3	6	3	18	..	..	..	..	..	..	..	..	..
Unspecified	1	1	1	..	..	..	..	1	1	1	..	..	..
Pathargama Anchal—													
All Sizes	2,377	3,493	2,578	1,314	337	331	6	892	936	746	72	911	1,635
Less than 1	541	631	429	3	167	166	1	226	236	213	3	112	201
1.0—2.4	753	1,036	796	53	106	104	2	355	387	301	22	269	484
2.5—4.9	577	929	724	337	37	35	2	204	224	164	20	287	534
5.0—7.4	240	400	318	224	11	11	..	63	66	46	14	133	234
7.5—9.9	99	174	129	79	5	5	..	18	22	7	7	56	95
10.0—12.4	55	100	64	79	3	3	..	14	16	9	3	20	35
12.5—14.9	35	68	46	79	2	2	..	5	6	2	2	9	14
15.0—29.9	56	117	59	322	2	1	1	6	7	4	1	21	33
30.0—49.9	15	27	11	117	2	2	..	..	..	..	..	3	4
50+	6	11	2	21	2	2	..	1	2	..	..	1	1
Unspecified	..	..	..	..	..	..	..	..	..	..	..	..	..
Mahagama Anchal—													
All Sizes	1,749	2,742	2,139	675	171	163	8	623	675	547	24	769	1,425
Less than 1	323	402	328	6	49	46	3	156	159	153	..	100	186
1.0—2.4	533	757	589	49	64	63	1	233	252	204	10	209	374
2.5—4.9	469	741	602	79	36	34	2	163	176	141	9	246	472
5.0—7.4	187	338	263	112	13	12	1	34	40	27	1	112	197
7.5—9.9	83	168	133	50	4	4	..	21	24	15	3	36	69
10.0—12.4	50	99	71	68	2	1	1	7	9	5	..	27	49
12.5—14.9	38	79	70	59	1	1	..	5	8	2	..	16	29
15.0—29.9	50	120	66	170	2	2	..	2	3	..	1	18	39
30.0—49.9	14	34	15	59	..	..	..	2	4	..	..	5	10
50+	2	4	2	23	..	..	..	..	..	..	..	..	..
Unspecified	..	..	..	..	..	..	..	..	..	..	..	..	..
Meherma Anchal—													
All Sizes	2,241	3,328	1,898	10,846	352	336	16	608	687	454	75	773	1,365
Less than 1	444	541	322	169	123	118	5	181	190	163	9	94	193
1.0—2.4	731	1,073	645	1,360	134	126	8	238	269	182	25	254	460
2.5—4.9	553	828	545	2,686	52	49	3	133	157	84	25	243	394
5.0—7.4	238	399	217	1,830	16	16	..	41	49	23	10	95	168
7.5—9.9	106	182	93	841	12	12	..	8	10	1	5	42	73
10.0—12.4	58	106	33	483	9	9	..	4	6	1	1	18	34
12.5—14.9	22	36	7	883	..	..	..	1	2	..	..	7	12
15.0—29.9	65	109	30	1,394	6	6	..	1	2	..	..	16	25
30.0—49.9	14	24	5	716	..	..	..	..	..	..	..	3	5
50+	10	30	1	484	..	..	..	1	2	..	..	1	1
Unspecified	..	..	..	..	..	..	..	..	..	..	..	..	..

Size of land (class ranges in acres)	4 persons: Hired Worker	6—10 persons: Households	6—10 persons: Family Worker: Males	6—10 persons: Family Worker: Females	6—10 persons: Hired Worker	More than 10 persons: Households	More than 10 persons: Family Worker: Males	More than 10 persons: Family Worker: Females	More than 10 persons: Hired Worker	Unspecified: Households	Unspecified: Family Worker: Males	Unspecified: Family Worker: Females	Unspecified: Hired Worker	Size of land (class ranges in acres)
1	15	16	17	18	19	20	21	22	23	24	25	26	27	28	1
Godda Anchal—															
All Sizes	459	226	592	521	476	75	171	136	1,265	56	..	..	1	**All Sizes**
Less than 1	13	12	40	36	6	..	..	..	..	38	..	..	..	Less than 1
1.0—2.4	54	24	65	64	48	7	28	31	41	10	..	..	1	1.0—2.4
2.5—4.9	117	61	172	140	122	13	23	21	200	5	..	..	..	2.5—4.9
5.0—7.4	94	44	111	101	81	13	31	33	188	1	..	..	..	5.0—7.4
7.5—9.9	69	20	56	42	40	9	13	10	201	1	..	..	..	7.5—9.9
10.0—12.4	36	21	47	49	42	7	16	8	109	1	..	..	..	10.0—12.4
12.5—14.9	16	14	34	20	50	5	9	9	72	..	..	..	..	12.5—14.9
15.0—29.9	60	23	54	55	59	16	43	21	373	..	..	..	..	15.0—29.9
30.0—49.9	..	5	8	11	20	4	7	3	71	..	..	..	..	30.0—49.9
50+	..	2	5	3	8	1	1	..	10	..	..	..	..	50+
Unspecified	..	..	..	..	..	..	..	..	..	..	..	..	..	Unspecified
Pathargama Anchal—														
All Sizes	307	177	499	400	299	25	62	50	636	35	..	..	..	**All Sizes**
Less than 1	..	7	28	23	..	..	..	..	..	29	..	..	..	Less than 1
1.0—2.4	27	20	61	59	4	..	..	..	..	3	..	..	..	1.0—2.4
2.5—4.9	67	41	128	108	35	6	8	8	215	2	..	..	..	2.5—4.9
5.0—7.4	75	30	83	69	50	3	6	5	85	..	..	..	..	5.0—7.4
7.5—9.9	49	18	48	44	21	1	4	5	2	1	..	..	..	7.5—9.9
10.0—12.4	25	17	40	30	49	1	6	6	2	..	..	..	..	10.0—12.4
12.5—14.9	12	18	44	36	45	1	2	..	20	..	..	..	..	12.5—14.9
15.0—29.9	40	19	51	26	61	8	25	18	220	..	..	..	..	15.0—29.9
30.0—49.9	8	6	13	5	27	4	8	6	82	..	..	..	..	30.0—49.9
50+	4	1	3	..	7	1	3	2	10	..	..	..	..	50+
Unspecified	..	..	..	..	..	..	..	..	..	..	..	..	..	Unspecified
Mahagama Anchal—														
All Sizes	252	147	417	378	245	16	62	35	154	23	..	..	..	**All Sizes**
Less than 1	4	4	11	11	2	..	..	..	..	14	..	..	..	Less than 1
1.0—2.4	32	21	68	59	7	..	..	..	..	6	..	..	..	1.0—2.4
2.5—4.9	44	22	59	63	26	..	..	..	..	2	..	..	..	2.5—4.9
5.0—7.4	71	26	83	71	28	1	6	..	12	1	..	..	..	5.0—7.4
7.5—9.9	23	21	66	59	21	1	5	5	3	..	..	..	..	7.5—9.9
10.0—12.4	28	13	38	33	30	1	2	2	10	..	..	..	..	10.0—12.4
12.5—14.9	17	15	35	41	33	1	6	7	9	..	..	..	..	12.5—14.9
15.0—29.9	29	21	50	35	81	7	26	17	59	..	..	..	..	15.0—29.9
30.0—49.9	4	3	6	4	14	4	14	4	41	..	..	..	..	30.0—49.9
50+	..	1	1	2	3	1	3	..	20	..	..	..	..	50+
Unspecified	..	..	..	..	..	..	..	..	..	..	..	..	..	Unspecified
Meherma Anchal—														
All Sizes	646	209	469	317	766	264	471	199	9,357	35	..	..	2	**All Sizes**
Less than 1	31	14	33	27	29	5	7	..	100	27	..	..	..	Less than 1
1.0—2.4	182	56	144	109	149	45	74	31	1,003	4	..	..	1	1.0—2.4
2.5—4.9	181	28	59	43	125	95	169	99	2,354	2	..	..	1	2.5—4.9
5.0—7.4	103	40	83	59	145	44	83	34	1,572	2	..	..	..	5.0—7.4
7.5—9.9	64	26	50	36	99	18	37	20	673	..	..	..	..	7.5—9.9
10.0—12.4	21	17	42	18	80	10	15	3	381	..	..	..	..	10.0—12.4
12.5—14.9	10	4	9	..	16	10	13	4	857	..	..	..	..	12.5—14.9
15.0—29.9	40	18	37	23	81	24	39	4	1,273	..	..	..	..	15.0—29.9
30.0—49.9	10	6	12	2	42	5	7	3	664	..	..	..	..	30.0—49.9
50+	4	..	..	..	..	8	..	1	480	..	..	..	..	50+
Unspecified	..	..	..	..	..	..	..	..	..	..	..	..	..	Unspecified

TABLE B-XII—SAMPLE HOUSEHOLDS ENGAGED IN CULTIVATION ONLY CLASSIFIED BY SIZE OF LAND CULTIVATED AND NUMBER OF FAMILY WORKERS AND HIRED WORKERS IN RURAL AND URBAN AREAS SEPARATELY—*contd.*

(*Based on 20% sample*)

Size of land (class ranges in acres)	Total of Cultivating Households: Households	Family Worker: Males	Family Worker: Females	Hired Worker	Cultivating Households according to number of persons engaged in cultivation: 1 person: Households	1 person: Family Worker: Males	1 person: Family Worker: Females	2 persons: Households	2 persons: Family Worker: Males	2 persons: Family Worker: Females	2 persons: Hired Worker	3—5 persons: Households	3—5 persons: Family Worker: Males
1	2	3	4	5	6	7	8	9	10	11	12	13	14
Poreyahat Anchal—													
All Sizes	2,769	4,152	3,254	624	325	317	8	1,077	1,156	892	96	1,153	2,084
Less than 1	262	303	201	6	70	67	3	127	136	114	4	48	91
1.0—2.4	711	935	717	47	113	112	1	346	368	295	29	232	402
2.5—4.9	805	1,222	933	102	80	78	2	333	370	264	32	350	642
5.0—7.4	419	654	551	81	30	28	2	150	159	125	16	212	379
7.5—9.9	206	354	294	72	16	16	..	50	55	41	4	119	209
10.0—12.4	149	276	233	66	9	9	..	31	32	25	5	82	150
12.5—14.9	60	118	106	49	2	2	..	7	7	6	1	36	68
15.0—29.9	122	236	186	147	3	3	..	24	24	19	5	63	120
30.0—49.9	20	41	29	29	2	2	..	1	1	1	..	10	21
50+	6	13	4	25	..	..	..	3	4	2	..	1	2
Unspecified	..	..	..	..	..	..	..	..	..	..	..	..	..
Sundarpahari Anchal—													
All Sizes	1,229	1,953	1,841	87	69	68	1	441	463	418	1	624	1,135
Less than 1	140	206	178	3	11	11	..	63	65	60	1	61	115
1.0—2.4	303	457	420	8	20	20	..	122	127	117	..	148	269
2.5—4.9	362	560	524	27	25	24	1	129	133	125	..	184	336
5.0—7.4	190	304	290	11	6	6	..	73	80	66	..	98	176
7.5—9.9	105	194	198	26	..	..	..	22	24	20	..	63	113
10.0—12.4	60	102	101	2	3	3	..	20	22	18	..	31	57
12.5—14.9	20	34	39	..	1	1	..	5	5	5	..	11	19
15.0—29.9	42	84	78	9	1	1	..	7	7	7	..	25	45
30.0—49.9	6	9	12	1	2	2	..	..	..	..	..	2	2
50+	1	3	1	..	..	..	..	..	..	..	..	1	3
Unspecified	..	..	..	..	..	..	..	..	..	..	..	..	..
Boarijor Anchal—													
All Sizes	1,889	2,762	2,523	88	151	149	2	804	844	757	7	841	1,496
Less than 1	191	235	175	2	39	37	2	98	105	89	2	52	93
1.0—2.4	577	790	715	3	47	47	..	286	294	276	2	225	393
2.5—4.9	642	950	896	35	38	38	..	262	279	244	1	315	550
5.0—7.4	304	468	465	22	19	19	..	110	114	105	1	150	265
7.5—9.9	79	139	128	9	4	4	..	24	24	24	..	43	84
10.0—12.4	45	83	66	4	3	3	..	11	14	8	..	26	51
12.5—14.9	17	31	26	5	..	..	..	3	3	3	..	11	20
15.0—29.9	30	52	40	4	1	1	..	10	11	8	1	18	37
30.0—49.9	3	11	10	4	..	..	..	..	..	..	..	..	..
50+	1	3	2	..	..	..	..	..	..	..	..	1	3
Unspecified	..	..	..	..	..	..	..	..	..	..	..	..	..
Jamtara Anchal—													
All Sizes	2,712	4,375	3,830	959	186	163	23	863	913	719	94	1,326	2,364
Less than 1	278	326	277	17	43	35	8	135	141	120	9	73	125
1.0—2.4	1,011	1,447	1,279	146	95	81	14	426	449	366	37	432	757
2.5—4.9	851	1,487	1,281	279	34	33	1	221	235	170	37	501	912
5.0—7.4	354	657	599	196	9	9	..	66	70	51	11	210	376
7.5—9.9	82	164	140	70	1	1	..	9	9	9	..	51	93
10.0—12.4	65	135	122	70	1	1	..	4	7	1	..	34	59
12.5—14.9	26	61	49	56	..	..	..	..	..	..	..	8	13
15.0—29.9	40	88	77	100	3	3	..	1	1	1	..	16	26
30.0—49.9	4	9	5	25	..	..	..	..	..	..	..	1	3
50+	1	1	1	..	..	..	..	1	1	1	..	..	..
Unspecified	..	..	..	..	..	..	..	..	..	..	..	..	..

Size of land (class ranges in acres)	3—5 persons: Family Worker: Females	3—5 persons: Hired Worker	6—10 persons: Households	6—10 persons: Family Worker: Males	6—10 persons: Family Worker: Females	6—10 persons: Hired Worker	More than 10 persons: Households	More than 10 persons: Family Worker: Males	More than 10 persons: Family Worker: Females	More than 10 persons: Hired Worker	Unspecified: Households	Unspecified: Family Worker: Males	Unspecified: Family Worker: Females	Unspecified: Hired Worker	Size of land (class ranges in acres)
1	15	16	17	18	19	20	21	22	23	24	25	26	27	28	1
Rural															
All Sizes	1,835	282	174	547	483	138	15	48	36	108	21	..	..	..	**All Sizes**
Less than 1	77	..	3	9	7	2	..	..	..	..	14	..	..	..	Less than 1
1.0—2.4	375	18	16	53	46	..	..	..	..	..	4	..	..	..	1.0—2.4
2.5—4.9	538	56	37	121	117	4	3	11	12	10	2	..	..	..	2.5—4.9
5.0—7.4	357	54	26	88	67	11	..	..	..	..	1	..	..	..	5.0—7.4
7.5—9.9	184	53	19	67	59	10	2	7	10	5	..	..	..	..	7.5—9.9
10.0—12.4	123	39	27	85	85	22	..	..	..	..	..	..	..	..	10.0—12.4
12.5—14.9	63	9	13	38	34	21	2	3	3	18	..	..	..	..	12.5—14.9
15.0—29.9	99	48	26	69	58	44	6	20	10	50	..	..	..	..	15.0—29.9
30.0—49.9	18	5	7	17	10	24	..	..	..	..	..	..	..	..	30.0—49.9
50+	1	..	..	..	..	..	2	7	1	25	..	..	..	..	50+
Unspecified	..	..	..	..	..	..	..	..	..	..	..	..	..	..	Unspecified
Rural															
All Sizes	1,111	47	94	287	311	39	..	..	..	..	1	..	..	..	**All Sizes**
Less than 1	99	2	5	15	19	..	..	..	..	..	..	..	..	..	Less than 1
1.0—2.4	261	8	12	41	42	..	..	..	..	..	1	..	..	..	1.0—2.4
2.5—4.9	316	18	24	67	82	9	..	..	..	..	..	..	..	..	2.5—4.9
5.0—7.4	184	7	13	42	40	4	..	..	..	..	..	..	..	..	5.0—7.4
7.5—9.9	119	6	20	57	59	20	..	..	..	..	..	..	..	..	7.5—9.9
10.0—12.4	61	1	6	20	22	1	..	..	..	..	..	..	..	..	10.0—12.4
12.5—14.9	21	..	3	9	13	..	..	..	..	..	..	..	..	..	12.5—14.9
15.0—29.9	45	5	9	31	26	4	..	..	..	..	..	..	..	..	15.0—29.9
30.0—49.9	4	..	2	5	8	1	..	..	..	..	..	..	..	..	30.0—49.9
50+	1	..	..	..	..	..	..	..	..	..	..	..	..	..	50+
Unspecified	..	..	..	..	..	..	..	..	..	..	..	..	..	..	Unspecified
Rural															
All Sizes	1,499	59	84	268	272	18	1	5	2	4	8	..	..	..	**All Sizes**
Less than 1	84	..	..	..	..	..	..	..	..	..	2	..	..	..	Less than 1
1.0—2.4	385	1	16	56	54	..	..	..	..	..	3	..	..	..	1.0—2.4
2.5—4.9	562	31	27	83	90	3	..	..	..	..	..	..	..	..	2.5—4.9
5.0—7.4	285	12	23	70	75	9	..	..	..	..	2	..	..	..	5.0—7.4
7.5—9.9	81	7	8	27	23	2	..	..	..	..	..	..	..	..	7.5—9.9
10.0—12.4	47	4	4	15	11	..	..	..	..	..	1	..	..	..	10.0—12.4
12.5—14.9	15	1	3	8	8	4	..	..	..	..	..	..	..	..	12.5—14.9
15.0—29.9	29	3	1	3	3	..	..	..	..	..	..	..	..	..	15.0—29.9
30.0—49.9	..	..	2	6	8	..	1	5	2	4	..	..	..	..	30.0—49.9
50+	2	..	..	..	..	..	..	..	..	..	..	..	..	..	50+
Unspecified	..	..	..	..	..	..	..	..	..	..	..	..	..	..	Unspecified
Rural															
All Sizes	2,171	461	290	857	847	256	20	78	70	146	27	..	..	2	**All Sizes**
Less than 1	123	8	8	25	26	..	..	..	..	..	19	..	..	..	Less than 1
1.0—2.4	737	67	51	157	160	6	2	3	2	35	5	..	..	1	1.0—2.4
2.5—4.9	812	178	88	280	276	28	4	27	22	35	3	..	..	1	2.5—4.9
5.0—7.4	345	114	65	185	178	69	4	17	25	2	..	..	..	..	5.0—7.4
7.5—9.9	67	47	21	61	64	23	..	..	..	..	..	..	..	..	7.5—9.9
10.0—12.4	50	20	25	64	68	44	1	4	3	6	..	..	..	..	10.0—12.4
12.5—14.9	9	7	18	48	40	49	..	..	..	..	..	..	..	..	12.5—14.9
15.0—29.9	26	20	13	36	35	32	7	22	15	48	..	..	..	..	15.0—29.9
30.0—49.9	2	..	1	1	..	5	2	5	3	20	..	..	..	..	30.0—49.9
50+	..	..	..	..	..	..	..	..	..	..	..	..	..	..	50+
Unspecified	..	..	..	..	..	..	..	..	..	..	..	..	..	..	Unspecified

TABLE B-XII—SAMPLE HOUSEHOLDS ENGAGED IN CULTIVATION ONLY CLASSIFIED BY SIZE OF LAND CULTIVATED AND NUMBER OF FAMILY WORKERS AND HIRED WORKERS IN RURAL AND URBAN AREAS SEPARATELY—*contd.*

(Based on 20% sample)

Size of land (class ranges in acres)	Total of Cultivating Households				Cultivating Households according to number of persons engaged in cultivation								
					1 person			2 persons				3—5 persons	
	Households	Family Worker		Hired Worker	Households	Family Worker		Households	Family Worker		Hired Worker	Households	Family Worker
		Males	Females			Males	Females		Males	Females			Males
1	2	3	4	5	6	7	8	9	10	11	12	13	14
Narayanpur Anchal—													
All Sizes	2,141	3,526	3,245	455	142	115	27	723	755	652	39	1,025	1,903
Less than 1	181	227	195	12	27	20	7	95	97	88	5	52	94
1.0—2.4	851	1,254	1,113	61	79	68	11	357	372	323	19	366	665
2.5—4.9	624	1,074	993	81	24	16	8	188	198	166	12	340	631
5.0—7.4	273	524	512	107	5	5	..	56	59	51	2	157	308
7.5—9.9	75	163	155	34	3	3	..	10	10	9	1	41	74
10.0—12.4	63	128	135	39	1	1	..	11	13	9	..	30	54
12.5—14.9	17	34	34	25	1	1	..	1	1	1	..	9	17
15.0—29.9	50	103	94	54	2	1	1	5	5	5	..	29	58
30.0—49.9	5	14	14	27	..	..	..	..	..	..	..	1	2
50+	2	5	..	25	..	..	..	..	..	..	..	..	..
Unspecified	..	..	..	..	..	..	..	..	..	..	..	..	..
Nala Anchal—													
All Sizes	2,723	4,289	3,148	1,618	219	207	12	938	1,002	764	110	1,272	2,347
Less than 1	156	167	112	6	35	34	1	81	86	73	3	25	44
1.0—2.4	837	1,138	851	118	84	79	5	400	421	335	44	306	554
2.5—4.9	898	1,371	1,027	244	65	60	5	320	339	250	51	452	824
5.0—7.4	464	817	639	201	26	26	..	95	107	74	9	285	514
7.5—9.9	168	334	246	138	5	4	1	26	27	24	1	103	203
10.0—12.4	82	188	120	88	..	..	..	7	10	3	1	52	103
12.5—14.9	35	85	53	56	..	..	..	4	7	1	..	17	30
15.0—29.9	74	171	94	138	3	3	..	4	4	3	1	28	65
30.0—49.9	6	13	6	20	..	..	..	1	1	1	..	3	7
50+	2	2	..	7	1	1	..	..	..	..	..	..	..
Unspecified	1	3	..	2	..	..	..	..	..	..	..	1	3
Kundahit Anchal—													
All Sizes	2,111	3,253	2,249	1,323	184	181	3	788	842	558	176	897	1,599
Less than 1	85	107	73	5	19	18	1	56	61	48	3	6	11
1.0—2.4	603	801	569	131	75	75	..	290	304	231	45	214	387
2.5—4.9	715	1,043	770	294	60	58	2	279	301	192	65	334	577
5.0—7.4	417	699	504	269	18	18	..	123	131	71	44	216	393
7.5—9.9	117	225	166	136	7	7	..	19	21	8	9	58	97
10.0—12.4	80	163	87	142	2	2	..	11	12	4	6	44	86
12.5—14.9	21	45	20	38	2	2	..	4	5	2	1	7	13
15.0—29.9	67	160	58	250	1	1	..	6	7	2	3	17	33
30.0—49.9	4	7	2	37	..	..	..	..	..	..	..	..	..
50+	2	3	.	21	..	..	..	..	..	..	..	1	2
Unspecified	..	..	..	..	..	..	..	..	..	..	..	..	..
Rajmahal Anchal—													
All Sizes	2,006	3,046	1,052	1,544	581	576	5	583	770	282	114	656	1,298
Less than 1	376	403	120	55	193	188	5	109	136	69	13	46	78
1.0—2.4	603	782	335	263	213	213	..	214	274	124	30	157	268
2.5—4.9	515	795	322	342	117	117	..	161	207	70	45	207	403
5.0—7.4	232	442	107	219	39	39	..	55	83	11	16	109	240
7.5—9.9	84	176	56	107	6	6	..	18	27	5	4	46	103
10.0—12.4	57	118	43	64	7	7	..	9	15	1	2	27	59
12.5—14.9	46	88	25	120	1	1	..	13	21	1	4	20	42
15.0—29.9	75	178	30	302	5	5	..	3	6	..	..	40	94
30.0—49.9	15	56	12	59	..	..	..	..	..	..	..	4	11
50+	2	7	1	13	..	..	..	..	..	..	..	..	..
Unspecified	1	1	1	..	..	..	..	1	1	1	..	..	..

Cultivating Households according to number of persons engaged in cultivation															
3—5 persons		6—10 persons				More than 10 persons				Unspecified				Size of land (class ranges in acres)
		Households	Family Worker		Hired Worker	Households	Family Worker		Hired Worker	Households	Family Worker		Hired Worker	
Females	Hired Worker		Males	Females			Males	Females			Males	Females		
15	16	17	18	19	20	21	22	23	24	25	26	27	28	1
Narayanpur Anchal—														
Rural														
1,790	**170**	**225**	**701**	**726**	**171**	**14**	**52**	**50**	**84**	**12**	..	..	**1**	**All Sizes**
89	7	4	16	11	..	..	..	..	..	3	..	..	..	Less than 1
636	35	43	142	138	6	1	7	5	..	5	..	..	1	1.0—2.4
581	48	69	227	235	11	1	2	3	10	2	..	..	..	2.5—4.9
287	28	53	147	168	75	1	5	6	2	1	..	..	..	5.0—7.4
72	17	19	65	63	16	2	11	11	..	..	..	..	..	7.5—9.9
52	19	19	57	68	15	1	3	6	5	1	..	..	..	10.0—12.4
20	4	6	15	13	21	..	..	..	..	..	..	..	..	12.5—14.9
51	12	10	27	27	20	4	12	10	22	..	..	..	..	15.0—29.9
2	..	2	5	3	7	2	7	9	20	..	..	..	..	30.0—49.9
..	..	..	..	..	..	2	5	..	25	..	..	..	..	50+
..	..	..	..	..	..	..	..	..	..	..	..	..	..	Unspecified
Rural														
1,730	**620**	**222**	**685**	**608**	**204**	**13**	**48**	**34**	**79**	**59**	..	..	**5**	**All Sizes**
35	2	1	3	3	..	..	..	..	..	14	..	..	1	Less than 1
438	68	24	84	73	2	..	..	..	..	23	..	..	4	1.0—2.4
629	177	45	147	141	6	1	1	2	10	15	..	..	..	2.5—4.9
399	166	54	170	166	26	..	..	..	..	4	..	..	..	5.0—7.4
135	99	33	97	84	32	1	3	2	6	..	..	..	..	7.5—9.9
52	52	22	74	65	25	1	1	..	10	..	..	..	..	10.0—12.4
15	22	8	24	20	12	5	24	17	22	1	..	..	..	12.5—14.9
26	29	33	81	52	93	4	18	13	15	2	..	..	..	15.0—29.9
1	3	1	4	4	1	1	1	..	16	..	..	..	..	30.0—49.9
..	..	1	1	..	7	..	..	..	..	..	..	..	..	50+
..	2	..	..	..	..	..	..	..	..	..	..	..	..	Unspecified
Rural														
1,214	**481**	**192**	**534**	**416**	**362**	**31**	**97**	**58**	**302**	**19**	..	..	**2**	**All Sizes**
10		1	4	3	2	1	13	11	..	2	..	..	..	Less than 1
311	58	13	33	27	18	1	2	..	10	10	..	..	..	1.0—2.4
474	152	33	94	93	34	5	13	9	41	4	..	..	2	2.5—4.9
295	127	53	151	134	61	4	6	4	37	3	..	..	..	5.0—7.4
72	51	29	90	75	43	4	10	11	33	..	..	..	..	7.5—9.9
43	50	22	60	38	77	1	3	2	9	..	..	..	..	10.0—12.4
5	10	6	23	13	7	2	2	..	20	..	..	..	..	12.5—14.9
4	31	33	75	33	106	10	44	19	110	..	..	..	..	15.0—29.9
..	..	2	4	..	14	2	3	2	23	..	..	..	..	30.0—49.9
..	2	..	..	..	..	1	1	..	19	..	..	..	..	50+
..	..	..	..	..	..	..	..	..	..	..	..	..	..	Unspecified
Rural														
560	**512**	**117**	**336**	**165**	**321**	**36**	**66**	**40**	**595**	**33**	..	..	**2**	**All Sizes**
46	36	1	1	..	5	..	..	..	..	27	..	..	1	Less than 1
186	103	12	23	21	41	4	4	4	89	3	..	..	..	1.0—2.4
202	131	24	62	44	71	5	6	6	95	1	..	..	..	2.5—4.9
62	93	22	68	28	55	6	12	6	54	1	..	..	1	5.0—7.4
21	39	13	39	30	14	1	1	..	50	..	..	..	..	7.5—9.9
19	29	13	37	23	33	..	..	..	..	1	..	..	..	10.0—12.4
10	31	6	18	6	19	6	6	8	66	..	..	..	..	12.5—14.9
13	45	17	54	11	52	10	19	6	205	..	..	..	..	15.0—29.9
1	5	8	32	1	28	3	13	10	26	..	..	..	..	30.0—49.9
..	..	1	2	1	3	1	5	..	10	..	..	..	..	50+
..	..	..	..	..	..	..	..	..	..	..	..	..	..	Unspecified

Table B-XII

TABLE B-XII—SAMPLE HOUSEHOLDS ENGAGED IN CULTIVATION ONLY CLASSIFIED BY SIZE OF LAND CULTIVATED AND NUMBER OF FAMILY WORKERS AND HIRED WORKERS IN RURAL AND URBAN AREAS SEPARATELY—*contd.*

(*Based on 20% sample*)

Size of land (class ranges in acres)	Total of Cultivating Households: Households	Family Worker: Males	Family Worker: Females	Hired Worker	Cultivating Households according to number of persons engaged in Cultivation: 1 person: Households	1 person: Family Worker: Males	1 person: Family Worker: Females	2 persons: Households	2 persons: Family Worker: Males	2 persons: Family Worker: Females	2 persons: Hired Worker	3—5 persons: Households	3—5 persons: Family Worker: Males	3—5 persons: Family Worker: Females	3—5 persons: Hired Worker	6—10 persons: Households	6—10 persons: Family Worker: Males	6—10 persons: Family Worker: Females	6—10 persons: Hired Worker	More than 10 persons: Households	More than 10 persons: Family Worker: Males	More than 10 persons: Family Worker: Females	More than 10 persons: Hired Worker	Unspecified: Households	Unspecified: Family Worker: Males	Unspecified: Family Worker: Females	Unspecified: Hired Worker	Size of land (class ranges in acres)
1	2	3	4	5	6	7	8	9	10	11	12	13	14	15	16	17	18	19	20	21	22	23	24	25	26	27	28	1
Barharwa Anchal—																												
Rural																												
All Sizes	1,179	1,655	502	555	363	360	3	392	507	162	115	328	655	252	288	41	120	72	83	5	13	13	65	50	..	..	4	**All Sizes**
Less than 1	217	212	64	16	105	105	..	59	69	41	8	17	34	20	8	1	4	3	..	..	..	..	..	35	..	..	..	Less than 1
1.0—2.4	302	370	138	30	141	139	2	105	135	65	10	41	83	56	5	6	13	15	13	..	..	..	..	9	..	..	2	1.0—2.4
2.5—4.9	290	419	146	94	85	84	1	116	151	44	37	75	159	78	24	8	24	22	2	1	1	1	29	5	..	..	2	2.5—4.9
5.0—7.4	155	254	71	95	20	20	..	70	98	9	33	60	121	53	41	4	13	7	6	1	2	2	15	..	..	..	..	5.0—7.4
7.5—9.9	65	111	22	53	5	5	..	26	31	2	19	33	71	17	34	1	4	3	..	..	..	..	..	..	..	..	..	7.5—9.9
10.0—12.4	49	99	26	48	2	2	..	12	16	1	7	30	58	16	36	5	23	9	5	..	..	..	..	..	..	..	..	10.0—12.4
12.5—14.9	28	58	11	42	..	..	..	..	..	..	..	25	50	9	39	2	8	2	3	..	..	..	..	1	..	..	..	12.5—14.9
15.0—29.9	62	111	23	137	4	4	..	3	5	..	1	42	70	3	90	12	27	10	44	1	5	10	2	..	..	..	..	15.0—29.9
30.0—49.9	7	11	1	24	1	1	..	1	2	..	..	3	5	..	8	1	2	1	4	1	1	..	12	..	..	..	..	30.0—49.9
50+	4	10	..	16	..	..	..	..	..	..	..	2	4	..	3	1	2	..	6	1	4	..	7	..	..	..	..	50 +
Unspecified	..	..	..	..	..	..	..	..	..	..	..	..	..	..	..	..	..	..	..	..	..	..	..	..	..	..	..	Unspecified
Sahibganj Anchal—																												
Rural																												
All Sizes	373	646	265	67	98	98	..	104	151	48	9	138	323	157	25	21	74	60	33	..	..	..	..	12	..	..	..	**All Sizes**
Less than 1	33	35	14	2	12	12	..	9	11	6	1	6	12	8	1	..	..	..	..	..	..	..	..	6	..	..	..	Less than 1
1.0—2.4	81	105	35	5	31	31	..	30	42	14	4	15	29	18	1	1	3	3	..	..	..	..	..	4	..	..	..	1.0—2.4
2.5—4.9	117	197	87	1	37	37	..	36	56	16	..	38	83	54	1	6	21	17	..	..	..	..	..	..	..	..	..	2.5—4.9
5.0—7.4	61	119	54	6	7	7	..	17	22	9	3	34	83	40	3	2	7	5	..	..	..	..	..	1	..	..	..	5.0—7.4
7.5—9.9	29	64	32	2	4	4	..	4	6	2	..	15	36	16	2	5	18	14	..	..	..	..	..	1	..	..	..	7.5—9.9
10.0—12.4	17	39	20	..	2	2	..	3	5	1	..	11	30	14	..	1	2	5	..	..	..	..	..	..	..	..	..	10.0—12.4
12.5—14.9	10	27	7	31	2	2	..	1	2	..	..	5	15	2	1	2	8	5	30	..	..	..	..	..	..	..	..	12.5—14.9
15.0—29.9	18	46	10	7	3	3	..	4	7	..	1	9	28	5	4	2	8	5	2	..	..	..	..	..	..	..	..	15.0—29.9
30.0—49.9	5	12	6	7	..	..	..	..	..	..	..	3	5	..	6	2	7	6	1	..	..	..	..	..	..	..	..	30.0—49.9
50+	2	2	..	6	..	..	..	..	..	..	..	2	2	..	6	..	..	..	..	..	..	..	..	..	..	..	..	50 +
Unspecified	..	..	..	..	..	..	..	..	..	..	..	..	..	..	..	..	..	..	..	..	..	..	..	..	..	..	..	Unspecified
Barhait Anchal—																												
Rural																												
All Sizes	1,601	2,438	2,238	119	123	113	10	636	645	613	14	728	1,348	1,299	69	100	327	308	25	2	5	8	11	12	..	..	..	**All Sizes**
Less than 1	142	180	159	..	20	19	1	64	65	63	..	47	80	77	..	5	16	18	..	..	..	..	..	6	..	..	..	Less than 1
1.0—2.4	411	574	505	19	43	39	4	192	190	183	11	161	295	283	8	12	50	35	..	..	..	..	..	3	..	..	..	1.0—2.4
2.5—4.9	564	856	819	44	38	35	3	230	229	228	3	259	481	471	36	34	108	111	2	1	3	6	3	2	..	..	..	2.5—4.9
5.0—7.4	264	444	406	33	10	8	2	82	88	76	..	145	271	253	11	25	75	73	14	1	2	2	8	1	..	..	..	5.0—7.4
7.5—9.9	102	190	168	9	3	3	..	34	37	31	..	50	99	94	7	15	51	43	2	..	..	..	..	..	..	..	..	7.5—9.9
10.0—12.4	61	100	98	4	5	5	..	19	19	19	..	32	60	62	3	5	16	17	1	..	..	..	..	..	..	..	..	10.0—12.4
12.5—14.9	22	38	26	1	3	3	..	4	5	3	..	15	30	23	1	..	..	..	..	..	..	..	..	..	..	..	..	12.5—14.9
15.0—29.9	25	39	44	4	1	1	..	7	8	6	..	14	23	29	..	3	7	9	4	..	..	..	..	..	..	..	..	15.0—29.9
30.0—49.9	10	17	13	5	..	..	..	4	4	4	..	5	9	7	3	1	4	2	2	..	..	..	..	..	..	..	..	30.0—49.9
50+	..	.	..	..	..	..	..	..	..	..	..	..	..	..	..	..	..	..	..	..	..	..	..	..	..	..	..	50 +
Unspecified	..	..	..	..	..	..	..	..	..	..	..	..	..	..	..	..	..	..	..	..	..	..	..	..	..	..	..	Unspecified
Pathna Anchal—																												
Rural																												
All Sizes	1,307	1,935	1,807	1,444	65	58	7	572	593	549	2	610	1,113	1,089	70	53	167	158	23	3	4	4	1,349	4	..	..	..	**All Sizes**
Less than 1	79	107	81	..	10	10	..	41	43	39	..	26	54	42	..	..	..	..	..	..	..	..	..	2	..	..	..	Less than 1
1.0—2.4	375	498	459	15	28	21	7	202	206	197	1	135	243	229	12	9	28	26	2	..	..	..	..	1	..	..	..	1.0—2.4
2.5—4.9	468	678	648	27	19	19	..	207	214	200	..	232	418	419	25	9	27	29	2	..	..	..	..	1	..	..	..	2.5—4.9
5.0—7.4	217	365	356	382	3	3	..	63	66	59	1	131	239	244	18	18	55	49	13	2	2	4	350	..	..	..	..	5.0—7.4
7.5—9.9	77	125	122	9	2	2	..	28	29	27	..	41	74	77	6	6	20	18	3	..	..	..	..	..	..	..	..	7.5—9.9
10.0—12.4	42	74	62	7	2	2	..	11	14	8	..	26	47	48	5	3	11	6	2	..	..	..	..	..	..	..	..	10.0—12.4
12.5—14.9	16	37	28	3	1	1	..	3	3	3	..	8	19	11	2	4	14	14	1	..	..	..	..	..	..	..	..	12.5—14.9
15.0—29.9	31	48	49	2	..	..	..	17	18	16	..	10	18	17	2	4	12	16	..	1	2	..	999	..	..	..	..	15.0—29.9
30.0—49.9	2	3	2	999	..	..	..	..	..	..	..	1	1	2	..	..	..	..	..	..	..	..	..	..	..	..	..	30.0—49.9
50+	..	..	..	..	..	..	..	..	..	..	..	..	..	..	..	..	..	..	..	..	..	..	..	..	..	..	..	50 +
Unspecified	..	..	..	..	..	..	..	..	..	..	..	..	..	..	..	..	..	..	..	..	..	..	..	..	..	..	..	Unspecified

Table B-XII

TABLE B-XII—SAMPLE HOUSEHOLDS ENGAGED IN CULTIVATION ONLY CLASSIFIED BY SIZE OF LAND CULTIVATED AND NUMBER OF FAMILY WORKERS AND HIRED WORKERS IN RURAL AND URBAN AREAS SEPARATELY—*contd.*

(*Based on 20% sample*)

Size of land (class ranges in acres)	Total of Cultivating Households: Households	Total: Family Worker: Males	Total: Family Worker: Females	Total: Hired Worker	Cultivating Households according to number of persons engaged in Cultivation: 1 person: Households	1 person: Family Worker: Males	1 person: Family Worker: Females	2 persons: Households	2 persons: Family Worker: Males	2 persons: Family Worker: Females	2 persons: Hired Worker	3—5 persons: Households	3—5 persons: Family Worker: Males	3—5 persons: Family Worker: Females	3—5 persons: Hired Worker	6—10 persons: Households	6—10 persons: Family Worker: Males	6—10 persons: Family Worker: Females	6—10 persons: Hired Worker	More than 10 persons: Households	More than 10 persons: Family Worker: Males	More than 10 persons: Family Worker: Females	More than 10 persons: Hired Worker	Unspecified: Households	Unspecified: Family Worker: Males	Unspecified: Family Worker: Females	Unspecified: Hired Worker	Size of land (class ranges in acres)
1	2	3	4	5	6	7	8	9	10	11	12	13	14	15	16	17	18	19	20	21	22	23	24	25	26	27	28	1
Borio Anchal—																												
All Sizes	2,539	3,733	2,871	849	375	363	12	887	981	744	49	1,116	2,006	1,741	415	133	343	334	219	18	40	40	166	10	..	..	..	**All Sizes**
Less than 1	135	163	124	22	30	27	3	59	64	48	6	39	64	64	8	4	8	9	8	..	..	..	..	3	..	..	..	Less than 1
1.0—2.4	646	906	661	130	119	117	2	236	264	197	11	270	475	413	81	20	47	46	33	1	3	3	5	..	..	..	..	1.0—2.4
2.5—4.9	937	1,379	1,034	274	147	142	5	347	380	293	21	388	705	609	135	44	130	111	55	8	22	16	63	3	..	..	..	2.5—4.9
5.0—7.4	449	677	568	157	42	40	2	149	166	126	6	232	410	367	88	23	58	70	23	2	3	3	40	1	..	..	..	5.0—7.4
7.5—9.9	137	226	190	132	12	12	..	29	33	22	3	80	147	121	69	12	26	34	28	4	8	13	32	..	..	..	..	7.5—9.9
10.0—12.4	93	146	120	45	10	10	..	31	33	29	..	42	76	66	25	9	25	22	14	1	2	3	6	..	..	..	..	10.0—12.4
12.5—14.9	36	61	41	15	5	5	..	10	14	6	..	16	32	23	2	5	10	12	13	..	..	..	..	..	..	..	..	12.5—14.9
15.0—29.9	84	139	110	70	8	8	..	18	19	15	2	39	76	63	7	15	34	30	41	2	2	2	20	2	..	..	..	15.0—29.9
30.0—49.9	11	16	13	..	..	..	..	5	5	5	..	5	11	8	..	..	..	..	..	..	..	..	..	1	..	..	..	30.0—49.9
50+	8	13	8	4	1	1	..	3	3	3	..	3	4	5	..	1	5	..	4	..	..	..	..	..	..	..	..	50+
Unspecified	3	7	2	..	1	1	..	..	..	..	..	2	6	2	..	..	..	..	..	..	..	..	..	..	..	..	..	Unspecified
Taljhari Anchal—																												
All Sizes	1,199	1,746	1,600	663	48	43	5	421	425	394	23	607	1,005	959	260	103	237	219	240	14	36	23	140	6	..	..	..	**All Sizes**
Less than 1	70	87	82	5	7	6	1	34	34	31	3	25	44	46	2	1	3	4	..	..	..	..	..	3	..	..	..	Less than 1
1.0—2.4	373	511	435	70	27	24	3	179	180	163	15	157	282	250	24	9	24	19	11	1	1	..	20	..	..	..	..	1.0—2.4
2.5—4.9	414	587	560	176	9	8	1	135	136	131	3	245	394	379	114	21	45	45	41	2	4	4	18	2	..	..	..	2.5—4.9
5.0—7.4	203	314	287	143	5	5	..	52	53	49	2	114	180	173	75	30	75	64	56	1	1	1	10	1	..	..	..	5.0—7.4
7.5—9.9	56	89	91	74	..	..	..	9	9	9	..	32	48	53	22	14	29	27	42	1	3	2	10	..	..	..	..	7.5—9.9
10.0—12.4	31	51	50	34	..	..	..	9	10	8	..	13	21	22	6	9	20	20	28	..	..	..	..	..	..	..	..	10.0—12.4
12.5—14.9	25	48	40	62	..	..	..	3	3	3	..	11	16	18	7	8	16	11	30	3	13	8	25	..	..	..	..	12.5—14.9
15.0—29.9	26	56	53	94	..	..	..	..	..	..	..	10	20	18	10	10	22	27	27	6	14	8	57	..	..	..	..	15.0—29.9
30.0—49.9	1	3	2	5	..	..	..	..	..	..	..	..	..	..	..	1	3	2	5	..	..	..	..	..	..	..	..	30.0—49.9
50+	..	..	..	..	..	..	..	..	..	..	..	..	..	..	..	..	..	..	..	..	..	..	..	..	..	..	..	50+
Unspecified	..	..	..	..	..	..	..	..	..	..	..	..	..	..	..	..	..	..	..	..	..	..	..	..	..	..	..	Unspecified
Pakaur Anchal—																												
All Sizes	1,864	2,647	1,128	215	674	668	6	598	795	323	78	424	911	553	96	71	232	222	25	7	41	24	14	90	..	..	2	**All Sizes**
Less than 1	477	519	125	10	290	287	3	90	130	47	3	34	72	51	6	6	24	19	..	1	6	5	..	56	..	..	1	Less than 1
1.0—2.4	520	682	301	18	206	203	3	180	244	107	9	98	197	150	7	12	38	41	1	..	..	..	..	24	..	..	1	1.0—2.4
2.5—4.9	526	808	418	83	121	121	..	215	272	110	48	158	327	220	25	23	70	76	7	3	18	12	3	6	..	..	..	2.5—4.9
5.0—7.4	176	304	148	27	35	35	..	71	95	38	9	52	114	56	13	16	52	50	5	1	8	4	..	1	..	..	..	5.0—7.4
7.5—9.9	67	131	49	21	10	10	..	17	18	11	5	35	91	29	15	3	12	9	1	..	..	..	..	2	..	..	..	7.5—9.9
10.0—12.4	34	70	19	11	5	5	..	8	12	1	3	19	49	16	8	1	4	2	..	..	..	..	..	1	..	..	..	10.0—12.4
12.5—14.9	24	50	21	16	3	3	..	7	11	2	1	11	25	14	8	2	5	5	2	1	6	..	5	..	..	..	..	12.5—14.9
15.0—29.9	36	76	47	26	2	2	..	9	11	7	..	17	36	17	14	7	24	20	6	1	3	3	6	..	..	..	..	15.0—29.9
30.0—49.9	1	3	..	3	..	..	..	..	..	..	..	..	..	..	..	1	3	..	3	..	..	..	..	..	..	..	..	30.0—49.9
50+	3	4	..	..	2	2	..	1	2	..	..	..	..	..	..	..	..	..	..	..	..	..	..	..	..	..	..	50+
Unspecified	..	..	..	..	..	..	..	..	..	..	..	..	..	..	..	..	..	..	..	..	..	..	..	..	..	..	..	Unspecified
Pakuria Anchal—																												
All Sizes	1,682	2,545	2,252	368	114	114	..	622	656	549	39	828	1,436	1,375	240	109	328	317	75	3	11	11	12	6	..	..	2	**All Sizes**
Less than 1	94	118	83	11	24	24	..	43	46	38	2	26	48	45	9	..	..	..	..	..	..	..	..	1	..	..	..	Less than 1
1.0—2.4	346	464	373	20	34	34	..	190	204	167	9	113	212	188	9	5	14	18	..	..	..	..	..	4	..	..	2	1.0—2.4
2.5—4.9	592	848	766	75	38	38	..	236	245	207	20	301	513	512	52	16	52	47	3	..	..	..	..	1	..	..	..	2.5—4.9
5.0—7.4	306	463	455	62	12	12	..	103	109	92	5	170	279	295	48	21	63	68	9	..	..	..	..	..	..	..	..	5.0—7.4
7.5—9.9	157	295	259	48	3	3	..	29	29	27	2	101	184	160	35	23	73	67	11	1	6	5	..	..	..	..	..	7.5—9.9
10.0—12.4	76	148	137	36	1	1	..	7	8	6	..	51	88	82	26	17	51	49	10	..	..	..	..	..	..	..	..	10.0—12.4
12.5—14.9	43	74	74	35	2	2	..	3	3	3	..	29	44	43	26	9	25	28	9	..	..	..	..	..	..	..	..	12.5—14.9
15.0—29.9	57	115	94	56	..	..	..	9	10	8	..	32	60	43	27	14	40	37	17	2	5	6	12	..	..	..	..	15.0—29.9
30.0—49.9	11	20	11	25	..	..	..	2	2	1	1	5	8	7	8	4	10	3	16	..	..	..	..	..	..	..	..	30.0—49.9
50+	..	..	..	..	..	..	..	..	..	..	..	..	..	..	..	..	..	..	..	..	..	..	..	..	..	..	..	50+
Unspecified	..	..	..	..	..	..	..	..	..	..	..	..	..	..	..	..	..	..	..	..	..	..	..	..	..	..	..	Unspecified

Table B-XII

TABLE B-XII—SAMPLE HOUSEHOLDS ENGAGED IN CULTIVATION ONLY CLASSIFIED BY SIZE OF LAND CULTIVATED AND NUMBER OF FAMILY WORKERS AND HIRED WORKERS IN RURAL AND URBAN AREAS SEPARATELY—*contd.*

(*Based on 20% sample*)

Size of land (class ranges in acres)	Total of Cultivating Households: Households	Total: Family Worker: Males	Total: Family Worker: Females	Total: Hired Worker	Cultivating Households according to number of persons engaged in Cultivation: 1 person: Households	1 person: Family Worker: Males	1 person: Family Worker: Females	2 persons: Households	2 persons: Family Worker: Males	2 persons: Family Worker: Females	2 persons: Hired Worker	3—5 persons: Households	3—5 persons: Family Worker: Males	3—5 persons: Family Worker: Females	3—5 persons: Hired Worker	6—10 persons: Households	6—10 persons: Family Worker: Males	6—10 persons: Family Worker: Females	6—10 persons: Hired Worker	More than 10 persons: Households	More than 10 persons: Family Worker: Males	More than 10 persons: Family Worker: Females	More than 10 persons: Hired Worker	Unspecified: Households	Unspecified: Family Worker: Males	Unspecified: Family Worker: Females	Unspecified: Hired Worker	Size of land (class ranges in acres)
1	2	3	4	5	6	7	8	9	10	11	12	13	14	15	16	17	18	19	20	21	22	23	24	25	26	27	28	1
																												Maheshpur Anchal—
All Sizes	2,636	3,965	3,024	1,823	262	257	5	841	914	655	113	1,226	2,062	1,756	767	253	656	545	484	40	76	63	456	14	..	..	3	**All Sizes**
Less than 1	219	247	99	32	106	104	2	73	83	54	9	31	55	39	7	1	3	3	..	1	2	1	15	7	..	..	1	Less than 1
1.0—2.4	633	835	617	84	112	110	2	297	321	236	37	206	353	340	38	15	51	39	7	..	..	..	..	3	..	..	2	1.0—2.4
2.5—4.9	881	1,302	1,025	405	36	35	1	328	358	246	52	469	780	663	282	44	126	112	45	1	3	3	25	3	..	..	..	2.5—4.9
5.0—7.4	428	703	576	314	5	5	..	96	104	80	8	269	453	381	182	54	138	113	95	3	3	1	29	1	..	..	..	5.0—7.4
7.5—9.9	212	370	296	257	1	1	..	30	30	24	6	134	226	174	125	44	108	94	89	3	5	4	37	..	..	..	..	7.5—9.9
10.0—12.4	112	202	158	196	1	1	..	12	12	11	1	56	91	73	55	38	90	66	99	5	8	8	41	..	..	..	..	10.0—12.4
12.5—14.9	58	113	94	139	1	1	..	3	3	3	.	25	43	33	37	25	57	49	73	4	9	9	29	..	..	..	..	12.5—14.9
15.0—29.9	85	173	139	377	..	..	..	1	1	1	.	34	58	48	40	28	70	55	67	22	44	35	270	..	..	..	..	15.0—29.9
30.0—49.9	7	19	18	18	..	..	..	1	2	.	.	1	2	3	..	4	13	13	8	1	2	2	10	..	..	..	..	30.0—49.9
50+	..	..	..	..	..	..	..	..	..	..	..	..	..	..	..	..	..	..	..	..	..	..	..	..	..	..	..	50+
Unspecified	1	1	2	1	..	..	..	..	..	..	..	1	1	2	1	..	..	..	..	..	..	..	..	..	..	..	..	Unspecified
																												Hiranpur Anchal—
All Sizes	956	1,439	948	175	155	144	11	373	428	284	34	353	698	517	70	55	167	132	61	1	2	4	8	19	..	..	2	**All Sizes**
Less than 1	87	91	50	9	34	30	4	33	35	26	5	8	15	19	3	3	11	10	..	..	..	..	..	9	..	..	1	Less than 1
1.0—2.4	270	347	218	29	59	55	4	133	147	107	12	68	132	95	9	5	13	12	8	..	..	..	..	5	..	..	..	1.0—2.4
2.5—4.9	276	417	279	36	42	39	3	112	133	79	12	106	203	160	12	14	42	37	11	..	..	..	..	2	..	..	1	2.5—4.9
5.0—7.4	146	243	167	25	11	11	..	54	63	42	3	70	142	101	18	9	27	24	4	..	..	..	..	2	..	..	..	5.0—7.4
7.5—9.9	88	178	115	19	5	5	..	22	28	16	..	52	113	76	17	8	32	23	2	..	..	..	..	1	..	..	..	7.5—9.9
10.0—12.4	25	42	31	7	1	1	..	5	6	3	1	17	31	22	3	2	4	6	3	..	..	..	..	..	..	..	..	10.0—12.4
12.5—14.9	25	48	31	14	3	3	..	4	5	2	1	14	30	23	2	4	10	6	11	..	..	..	..	..	..	..	..	12.5—14.9
15.0—29.9	36	65	51	23	..	..	..	10	11	9	..	17	30	28	6	9	24	14	17	..	..	..	..	..	..	..	..	15.0—29.9
30.0—49.9	3	8	6	13	..	..	..	..	..	..	..	1	2	2	..	1	4	..	5	1	2	4	8	..	..	..	..	30.0—49.9
50+	..	..	..	..	..	..	..	..	..	..	..	..	..	..	..	..	..	..	..	..	..	..	..	..	..	..	..	50+
Unspecified	..	..	..	..	..	..	..	..	..	..	..	..	..	..	..	..	..	..	..	..	..	..	..	..	..	..	..	Unspecified
																												Litipara Anchal—
All Sizes	1,916	2,817	2,495	73	179	148	31	868	882	851	3	795	1,549	1,387	30	70	231	221	24	2	7	5	15	2	..	..	1	**All Sizes**
Less than 1	131	170	135	..	33	24	9	57	57	57	..	37	79	60	..	3	10	9	..	..	..	..	..	1	..	..	..	Less than 1
1.0—2.4	373	515	427	8	37	30	7	205	210	198	2	125	254	204	6	6	21	18	..	..	..	..	..	..	..	..	..	1.0—2.4
2.5—4.9	609	852	799	8	52	46	6	300	302	298	..	237	439	429	8	20	65	66	..	..	..	..	..	1	..	..	1	2.5—4.9
5.0—7.4	386	584	524	4	31	25	6	171	171	170	1	167	328	293	1	16	60	55	1	..	..	..	..	..	..	..	..	5.0—7.4
7.5—9.9	155	260	216	5	9	7	2	55	59	51	..	87	183	152	1	4	11	11	4	..	..	..	..	..	..	..	..	7.5—9.9
10.0—12.4	107	171	154	11	9	9	..	33	34	32	..	58	108	101	5	7	20	21	6	..	..	..	15	..	..	..	..	10.0—12.4
12.5—14.9	66	113	102	21	3	3	..	16	17	15	..	41	76	69	6	5	16	18	..	1	1	..	..	..	..	..	..	12.5—14.9
15.0—29.9	81	139	127	15	5	4	1	27	28	26	..	39	73	72	2	9	28	23	13	1	6	5	..	..	..	..	..	15.0—29.9
30.0—49.9	8	13	11	1	..	..	..	4	4	4	..	4	9	7	1	..	..	..	..	..	..	..	..	..	..	..	..	30.0—49.9
50+	..	..	..	..	..	..	..	..	..	..	..	..	..	..	..	..	..	..	..	..	..	..	..	..	..	..	..	50+
Unspecified	..	..	..	..	..	..	..	..	..	..	..	..	..	..	..	..	..	..	..	..	..	..	..	..	..	..	..	Unspecified
																												Amrapara Anchal—
All Sizes	1,024	1,707	1,573	31	38	38	..	354	374	333	1	546	1,031	989	18	78	258	246	12	1	6	5	..	7	..	..	..	**All Sizes**
Less than 1	116	167	150	..	11	11	..	51	52	50	..	51	94	88	..	3	10	12	..	..	..	..	..	..	..	..	..	Less than 1
1.0—2.4	370	587	538	4	15	15	..	141	151	131	..	191	357	347	3	19	64	60	1	..	..	..	..	4	..	..	..	1.0—2.4
2.5—4.9	338	549	516	15	9	9	..	118	123	112	1	191	354	346	10	19	63	58	4	..	..	..	..	1	..	..	..	2.5—4.9
5.0—7.4	116	218	197	5	..	..	..	32	35	29	..	69	137	128	1	14	46	40	4	..	..	..	..	1	..	..	..	5.0—7.4
7.5—9.9	50	108	91	3	1	1	..	9	10	8	..	29	60	50	3	11	37	33	..	..	..	..	..	..	..	..	..	7.5—9.9
10.0—12.4	14	32	31	3	..	..	..	3	3	3	..	5	10	9	..	4	13	14	3	1	6	5	..	1	..	..	..	10.0—12.4
12.5—14.9	3	8	7	..	..	..	..	..	..	..	..	2	5	4	..	1	3	3	..	..	..	..	..	..	..	..	..	12.5—14.9
15.0—29.9	17	38	43	1	2	2	..	..	..	..	..	8	14	17	1	7	22	26	..	..	..	..	..	..	..	..	..	15.0—29.9
30.0—49.9	..	..	..	..	..	..	..	..	..	..	..	..	..	..	..	..	..	..	..	..	..	..	..	..	..	..	..	30.0—49.9
50+	..	..	..	..	..	..	..	..	..	..	..	..	..	..	..	..	..	..	..	..	..	..	..	..	..	..	..	50+
Unspecified	..	..	..	..	..	..	..	..	..	..	..	..	..	..	..	..	..	..	..	..	..	..	..	..	..	..	..	Unspecified

Table B-XII

Table B-XII

TABLE B-XII—SAMPLE HOUSEHOLDS ENGAGED IN CULTIVATION ONLY CLASSIFIED BY SIZE OF LAND CULTIVATED AND NUMBER OF FAMILY WORKERS AND HIRED WORKERS IN RURAL AND URBAN AREAS SEPARATELY—*contd.*

(Based on 20% sample)

CULTIVATING HOUSEHOLDS ACCORDING TO NUMBER OF PERSONS ENGAGED IN CULTIVATION

Size of land (class ranges in acres)	Total of Cultivating Households: Households	Total: Family Worker: Males	Total: Family Worker: Females	Total: Hired Worker	1 person: Households	1 person: Family Worker: Males	1 person: Family Worker: Females	2 persons: Households	2 persons: Family Worker: Males	2 persons: Family Worker: Females	2 persons: Hired Worker	3—5 persons: Households	3—5 persons: Family Worker: Males	3—5 persons: Family Worker: Females	3—5 persons: Hired Worker	6—10 persons: Households	6—10 persons: Family Worker: Males	6—10 persons: Family Worker: Females	6—10 persons: Hired Worker	More than 10 persons: Households	More than 10 persons: Family Worker: Males	More than 10 persons: Family Worker: Females	More than 10 persons: Hired Worker	Unspecified: Households	Unspecified: Family Worker: Males	Unspecified: Family Worker: Females	Unspecified: Hired Worker	Size of land (class ranges in acres)
1	2	3	4	5	6	7	8	9	10	11	12	13	14	15	16	17	18	19	20	21	22	23	24	25	26	27	28	1
CHOTANAGPUR DIVISION																												
All Sizes	**219,068**	**337,670**	**271,495**	**75,806**	**28,229**	**26,609**	**1,620**	**72,699**	**79,724**	**60,610**	**5,064**	**92,126**	**157,814**	**149,130**	**24,031**	**18,089**	**54,985**	**52,495**	**17,332**	**2,490**	**8,538**	**7,640**	**28,991**	**5,435**	..	..	**388**	**All Sizes**
Less than 1	25,586	29,058	20,009	1,639	6,961	6,538	423	9,940	10,702	8,802	376	5,600	9,982	9,131	635	483	1,595	1,452	275	47	241	201	256	2,555	..	..	97	Less than 1
1.0—2.4	66,779	92,535	71,797	10,401	11,186	10,533	653	27,214	29,521	23,415	1,492	24,095	43,499	39,427	3,471	2,555	8,026	7,459	1,577	292	956	843	3,767	1,447	..	..	94	1.0—2.4
2.5—4.5	60,390	94,348	78,460	16,628	6,081	5,730	351	20,532	22,564	17,024	1,476	28,052	50,837	46,596	5,734	4,440	13,720	13,190	3,523	468	1,497	1,299	5,823	767	..	..	72	2.5—4.9
5.0—7.4	32,082	55,364	46,732	14,284	2,309	2,183	126	8,609	9,652	6,686	880	16,660	30,689	27,382	4,734	3,718	11,291	11,125	3,066	457	1,549	1,413	5,547	329	..	..	57	5.0—7.4
7.5—9.9	11,097	20,443	17,396	6,425	613	592	21	2,466	2,752	1,867	313	5,975	11,101	9,512	2,143	1,735	5,317	5,330	1,389	211	681	666	2,568	97	..	..	7	7.5—9.9
10.0—12.4	9,283	17,720	14,824	7,118	499	472	27	1,814	2,095	1,288	245	4,933	9,172	7,529	2,365	1,715	5,101	5,106	1,800	241	880	874	2,673	83	..	..	35	10.0—12.4
12.5—14.9	3,512	6,868	5,862	3,157	151	149	2	652	759	472	73	1,849	3,439	2,850	897	707	2,121	2,139	727	123	400	399	1,458	50	..	..	2	12.5—14.9
15.0—29.9	8,052	16,654	13,358	9,616	308	296	12	1,174	1,329	850	169	4,070	7,508	5,654	3,072	2,034	6,061	5,511	3,005	391	1,460	1,331	3,362	75	..	..	8	15.0—29.9
30.0—49.9	1,431	3,055	2,094	3,655	53	53	..	152	178	100	26	609	1,068	711	736	457	1,246	879	1,219	144	510	404	1,679	16	..	..	15	30.0—49.9
50+	592	1,237	655	2,770	28	26	2	73	90	50	6	191	340	187	244	180	433	216	728	111	348	200	1,791	9	..	..	1	50+
Unspecified	264	388	308	113	40	37	3	73	82	56	8	92	179	151	15	27	74	88	23	5	16	10	67	27	..	..	..	Unspecified
PALAMAU DISTRIST																												
All Sizes	**31,474**	**43,467**	**26,174**	**13,631**	**6,303**	**6,114**	**189**	**11,573**	**12,917**	**8,711**	**1,518**	**10,531**	**19,399**	**13,389**	**5,486**	**1,556**	**4,304**	**3,351**	**2,975**	**269**	**733**	**534**	**3,528**	**1,242**	..	..	**124**	**All Sizes**
Less than 1	4,925	4,636	2,360	147	1,935	1,883	52	1,601	1,705	1,441	56	534	985	802	34	16	56	56	5	2	7	9	18	837	..	..	34	Less than 1
1.0—2.4	7,651	9,496	5,906	641	2,086	2,023	63	3,452	3,807	2,853	244	1,783	3,366	2,656	232	91	266	255	68	12	34	79	68	227	..	..	29	1.0—2.4
2.5—4.9	7,905	11,095	7,321	1,486	1,353	1,308	45	3,471	3,878	2,641	423	2,717	5,082	3,897	693	245	743	686	159	23	84	52	185	96	..	..	26	2.5—4.9
5.0—7.4	4,525	6,973	4,507	2,021	517	499	18	1,681	1,951	1,061	350	2,032	3,782	2,747	854	223	658	619	201	32	83	62	597	40	..	..	19	5.0—7.4
7.5—9.9	1,947	3,204	2,025	1,103	167	162	5	589	684	329	165	1,014	1,876	1,254	611	143	437	394	130	17	45	43	192	17	..	..	5	7.5—9.9
10.0—12.4	1,558	2,601	1,511	1,547	116	113	3	392	450	198	136	839	1,497	842	752	179	470	419	327	23	71	49	327	9	..	..	5	10.0—12.4
12.5—14.9	568	1,037	597	660	29	29	..	131	152	70	40	321	609	330	304	71	218	177	101	14	29	20	214	2	..	..	1	12.5—14.9
15.0—29.9	1,684	3,068	1,537	2,848	79	76	3	208	230	100	86	1,002	1,738	739	1,395	336	883	594	866	49	141	101	496	10	..	..	5	15.0—29.9
30.0—49.9	464	900	314	1,751	12	12	..	30	37	9	14	217	344	88	460	157	375	119	626	47	132	98	651	1	..	..	..	30.0—49.9
50+	236	444	82	1,425	6	6	..	15	20	6	4	70	117	31	151	93	194	24	490	50	107	21	780	2	..	..	..	50+
Unspecified	11	13	14	2	3	3	..	3	3	3	..	2	3	3	..	2	4	8	2	..	..	..	..	1	..	..	..	Unspecified
Daltonganj Anchal—																												
All Sizes	**1,160**	**1,327**	**554**	**899**	**324**	**316**	**8**	**369**	**403**	**234**	**101**	**264**	**506**	**258**	**221**	**30**	**65**	**39**	**103**	**14**	**37**	**15**	**455**	**159**	..	..	**10**	**All Sizes**
Less than 1	265	219	60	6	125	123	2	49	56	40	2	17	40	18	2	..	..	..	..	..	..	..	..	74	..	..	2	Less than 1
1.0—2.4	314	332	143	42	105	102	3	110	124	78	18	56	102	59	17	2	4	3	5	..	..	..	..	47	..	..	2	1.0—2.4
2.5—4.9	280	350	167	129	59	57	2	125	131	80	39	70	141	72	55	5	17	13	1	2	4	..	32	19	..	..	2	2.5—4.9
5.0—7.4	152	197	103	296	18	18	..	55	58	27	25	62	105	68	52	5	11	7	13	3	5	1	205	9	..	..	1	5.0—7.4
7.5—9.9	36	47	20	16	6	6	..	14	16	5	7	12	25	15	9	..	..	..	..	..	..	..	..	4	..	..	..	7.5—9.9
10.0—12.4	54	74	24	241	9	8	1	10	10	3	7	20	33	8	32	9	17	12	41	3	6	..	158	3	..	..	3	10.0—12.4
12.5—14.9	14	25	9	25	1	1	..	1	1	..	1	9	18	6	15	1	3	2	1	1	2	1	8	1	..	..	..	12.5—14.9
15.0—29.9	37	70	26	89	1	1	..	4	5	1	2	22	39	10	37	5	8	2	23	3	17	13	27	2	..	..	..	15.0—29.9
30.0—49.9	6	10	2	23	..	..	..	1	2	..	..	2	3	2	2	2	3	..	11	1	2	..	10	..	..	..	..	30.0—49.9
50+	2	3	..	23	..	..	..	..	..	..	..	..	..	..	..	1	2	..	8	1	1	..	15	..	..	..	..	50+
Unspecified	..	..	..	..	..	..	..	..	..	..	..	..	..	..	..	..	..	..	..	..	..	..	..	..	..	..	..	Unspecified
Chainpur Anchal																												
All Sizes	**1,778**	**2,500**	**1,698**	**678**	**363**	**338**	**25**	**633**	**661**	**514**	**91**	**549**	**1,071**	**756**	**274**	**103**	**296**	**259**	**172**	**30**	**134**	**144**	**134**	**100**	..	..	**7**	**All Sizes**
Less than 1	278	298	196	30	90	82	8	99	99	92	7	41	77	61	2	8	33	26	2	2	7	9	18	38	..	..	1	Less than 1
1.0—2.4	488	625	486	40	115	111	4	207	207	188	19	120	269	189	17	9	22	37	2	5	16	68	1	32	..	..	1	1.0—2.4
2.5—4.9	423	601	405	75	78	69	9	168	178	140	18	143	275	207	48	12	37	36	5	5	42	13	2	17	..	..	2	2.5—4.9
5.0—7.4	220	340	244	80	35	32	3	78	87	46	23	83	157	125	38	13	44	41	7	5	20	29	11	6	..	..	1	5.0—7.4
7.5—9.9	97	176	107	36	15	14	1	21	24	9	9	48	98	64	24	10	31	31	3	1	9	2	..	2	..	..	..	7.5—9.9
10.0—12.4	93	131	87	76	10	10	..	29	30	20	8	44	77	56	42	6	13	11	15	1	1	..	10	3	..	..	1	10.0—12.4
12.5—14.9	29	41	17	29	6	6	..	6	6	2	4	16	26	13	23	1	3	2	2	..	..	..	..	..	..	..	..	12.5—14.9
15.0—29.9	87	161	109	100	10	10	..	18	19	14	3	32	61	34	32	24	62	54	53	2	9	7	11	1	..	..	1	15.0—29.9
30.0—49.9	35	67	29	89	2	2	..	2	4	..	..	15	17	5	35	12	24	9	51	3	20	15	3	1	..	..	..	30.0—49.9
50+	25	55	9	121	2	2	..	4	6	2	..	7	14	2	13	6	23	4	30	6	10	1	78	..	..	..	..	50+
Unspecified	3	5	9	2	..	..	..	1	1	1	..	..	..	..	..	2	4	8	2	..	..	..	..	..	..	..	..	Unspecified

Table B-XII

TABLE B-XII—SAMPLE HOUSEHOLDS ENGAGED IN CULTIVATION ONLY CLASSIFIED BY SIZE OF LAND CULTIVATED AND NUMBER OF FAMILY WORKERS AND HIRED WORKERS IN RURAL AND URBAN AREAS SEPARATELY—*contd.*

(Based on 20% sample)

CULTIVATING HOUSEHOLDS ACCORDING TO NUMBER OF PERSONS ENGAGED IN CULTIVATION

Size of land (class ranges in acres)	Total of Cultivating Households: Households	Total: Family Worker: Males	Total: Family Worker: Females	Total: Hired Worker	1 person: Households	1 person: Family Worker: Males	1 person: Family Worker: Females	2 persons: Households	2 persons: Family Worker: Males	2 persons: Family Worker: Females	2 persons: Hired Worker	3—5 persons: Households	3—5 persons: Family Worker: Males	3—5 persons: Family Worker: Females	3—5 persons: Hired Worker	6—10 persons: Households	6—10 persons: Family Worker: Males	6—10 persons: Family Worker: Females	6—10 persons: Hired Worker	More than 10 persons: Households	More than 10 persons: Family Worker: Males	More than 10 persons: Family Worker: Females	More than 10 persons: Hired Worker	Unspecified: Households	Unspecified: Family Worker: Males	Unspecified: Family Worker: Females	Unspecified: Hired Worker	Size of land (class ranges in acres)
1	2	3	4	5	6	7	8	9	10	11	12	13	14	15	16	17	18	19	20	21	22	23	24	25	26	27	28	1
Lesliganj Anchal—Rural																												
All Sizes	1,358	1,744	808	662	448	443	5	454	513	327	68	355	620	374	273	55	147	98	143	13	21	4	169	33	..	..	9	**All Sizes**
Less than 1	425	427	162	6	244	241	3	124	131	113	4	31	55	46	2	..	..	..	..	..	..	..	..	26	..	..	..	Less than 1
1.0—2.4	320	394	205	38	115	115	..	133	150	103	13	65	119	93	17	3	10	9	1	..	..	..	..	4	..	..	7	1.0—2.4
2.5—4.9	292	398	210	88	63	61	2	124	144	77	27	96	170	109	47	7	22	20	6	1	1	2	8	1	..	..	..	2.5—4.9
5.0—7.4	136	208	101	92	16	16	..	45	52	22	16	65	116	59	58	9	24	20	16	..	..	..	..	1	..	..	2	5.0—7.4
7.5—9.9	59	93	49	57	7	7	..	16	18	9	5	30	51	28	36	5	16	12	4	1	1	..	12	..	..	..	..	7.5—9.9
10.0—12.4	38	67	21	52	1	1	..	6	8	2	2	28	51	14	41	3	7	5	9	..	..	..	..	..	..	..	..	10.0—12.4
12.5—14.9	10	18	4	16	..	..	..	2	3	1	..	7	8	3	16	1	7	..	..	..	..	..	..	..	..	..	..	12.5—14.9
15.0—29.9	57	102	51	170	1	1	..	2	3	..	1	29	46	22	42	19	42	29	67	5	10	..	60	1	..	..	..	15.0—29.9
30.0—49.9	17	31	5	104	1	1	..	..	..	..	..	4	4	..	14	8	19	3	40	4	7	2	50	..	..	..	..	30.0—49.9
50+	4	6	..	39	..	..	..	2	4	..	..	..	..	..	..	..	..	..	..	2	2	..	39	..	..	..	..	50+
Unspecified	..	..	..	..	..	..	..	..	..	..	..	..	..	..	..	..	..	..	..	..	..	..	..	..	..	..	..	Unspecified
Panki Anchal—Rural																												
All Sizes	1,391	1,840	720	605	485	478	7	475	580	309	61	352	668	363	250	38	92	38	141	10	22	3	150	31	..	..	3	**All Sizes**
Less than 1	354	386	139	5	192	188	4	105	119	88	3	37	79	47	1	..	..	..	..	..	..	..	..	20	..	..	1	Less than 1
1.0—2.4	396	498	217	35	148	146	2	158	194	106	16	80	151	106	16	..	..	..	..	1	7	3	1	9	..	..	2	1.0—2.4
2.5—4.9	298	421	188	75	85	84	1	121	149	74	19	83	170	98	42	6	16	15	5	1	2	..	9	2	..	..	..	2.5—4.9
5.0—7.4	160	250	96	101	32	32	..	56	72	26	14	66	129	66	52	5	14	4	15	1	3	..	20	..	..	..	..	5.0—7.4
7.5—9.9	47	68	32	43	10	10	..	12	15	7	2	22	33	17	32	3	10	8	9	..	..	..	..	..	..	..	..	7.5—9.9
10.0—12.4	58	85	20	91	10	10	..	11	16	3	3	30	51	17	38	5	6	..	28	2	2	..	22	..	..	..	..	10.0—12.4
12.5—14.9	14	24	7	13	1	1	..	5	8	1	1	8	15	6	12	..	..	..	..	..	..	..	..	..	..	..	..	12.5—14.9
15.0—29.9	47	71	16	128	6	6	..	7	7	4	3	22	33	6	50	10	23	6	43	2	2	..	32	..	..	..	..	15.0—29.9
30.0—49.9	12	25	4	42	1	1	..	..	..	..	..	4	7	..	7	6	16	4	25	1	1	..	10	..	..	..	..	30.0—49.9
50+	5	12	1	72	..	..	..	..	..	..	..	..	..	..	..	3	7	1	16	2	5	..	56	..	..	..	..	50+
Unspecified	..	..	..	..	..	..	..	..	..	..	..	..	..	..	..	..	..	..	..	..	..	..	..	..	..	..	..	Unspecified
Chhatarpur Anchal—Rural																												
All Sizes	1,655	2,321	1,255	642	344	338	6	636	749	461	62	558	1,022	644	305	76	193	132	174	7	19	12	98	34	..	..	3	**All Sizes**
Less than 1	192	184	96	4	79	77	2	72	75	66	3	20	32	28	..	..	..	..	..	..	..	..	..	21	..	..	1	Less than 1
1.0—2.4	355	458	240	21	97	97	..	176	206	139	7	73	146	95	4	4	9	6	9	..	..	..	..	5	..	..	1	1.0—2.4
2.5—4.9	466	639	385	57	107	104	3	206	234	165	13	141	269	191	36	11	32	26	8	..	..	..	..	1	..	..	..	2.5—4.9
5.0—7.4	260	388	221	80	32	32	..	98	133	51	12	118	209	157	47	7	14	13	20	..	..	..	..	5	..	..	1	5.0—7.4
7.5—9.9	152	247	139	77	14	14	..	38	50	16	10	89	153	98	57	9	25	19	10	1	5	6	..	1	..	..	..	7.5—9.9
10.0—12.4	92	146	87	74	9	8	1	30	35	16	9	37	67	35	32	14	31	29	33	1	5	6	..	1	..	..	..	10.0—12.4
12.5—14.9	22	43	11	20	3	3	..	3	3	1	2	13	27	8	12	3	10	2	6	..	..	..	..	..	..	..	..	12.5—14.9
15.0—29.9	85	160	59	142	3	3	..	9	10	5	3	55	101	27	88	18	46	27	51	..	..	..	..	..	..	..	..	15.0—29.9
30.0—49.9	22	41	15	68	..	..	..	4	3	2	3	9	15	3	21	8	21	10	26	1	2	..	18	..	..	..	..	30.0—49.9
50+	9	15	2	99	..	..	..	..	..	..	..	3	3	2	8	2	5	..	11	4	7	..	80	..	..	..	..	50+
Unspecified	..	..	..	..	..	..	..	..	..	..	..	..	..	..	..	..	..	..	..	..	..	..	..	..	..	..	..	Unspecified
Harihar ganj Anchal—Rural																												
All Sizes	442	592	293	185	94	89	5	165	186	115	29	128	238	133	82	26	75	40	51	2	4	..	22	27	..	..	1	**All Sizes**
Less than 1	69	55	31	..	29	26	3	21	23	19	..	5	6	9	..	..	..	..	..	..	..	..	..	14	..	..	..	Less than 1
1.0—2.4	90	97	56	3	27	26	1	40	45	32	3	16	26	23	..	..	..	..	..	..	..	..	..	7	..	..	..	1.0—2.4
2.5—4.9	108	140	94	13	20	19	1	50	56	39	5	32	59	48	8	2	6	6	..	..	..	..	..	4	..	..	..	2.5—4.9
5.0—7.4	61	93	56	17	8	8	..	27	30	13	11	21	42	29	5	4	13	14	..	..	..	..	..	1	..	..	1	5.0—7.4
7.5—9.9	38	63	24	23	5	5	..	10	12	6	2	21	38	14	21	2	8	4	..	..	..	..	..	..	..	..	..	7.5—9.9
10.0—12.4	27	43	16	18	4	4	..	10	9	5	6	11	24	5	12	2	6	6	..	..	..	..	..	..	..	..	..	10.0—12.4
12.5—14.9	7	14	4	11	..	..	..	1	1	1	..	4	7	..	7	2	6	3	4	..	..	..	..	..	..	..	..	12.5—14.9
15.0—29.9	32	65	9	52	1	1	..	5	9	..	1	17	33	5	27	8	22	4	24	..	..	..	..	1	..	..	..	15.0—29.9
30.0—49.9	5	15	3	8	..	..	..	1	1	..	1	1	3	..	2	3	11	3	5	..	..	..	..	..	..	..	..	30.0—49.9
50+	5	7	..	40	..	..	..	..	..	..	..	..	..	..	..	3	3	..	18	2	4	..	22	..	..	..	..	50+
Unspecified	..	..	..	..	..	..	..	..	..	..	..	..	..	..	..	..	..	..	..	..	..	..	..	..	..	..	..	Unspecified

Table B-XII

TABLE B-XII—SAMPLE HOUSEHOLDS ENGAGED IN CULTIVATION ONLY CLASSIFIED BY SIZE OF LAND CULTIVATED AND NUMBER OF FAMILY WORKERS AND HIRED WORKERS IN RURAL AND URBAN AREAS SEPARATELY—*contd.*

(*Based on* 20% *sample*)

Size of land (class ranges in acres)	Total of Cultivating Households: Households	Total: Family Worker: Males	Total: Family Worker: Females	Total: Hired Worker	Cultivating Households according to number of persons engaged in Cultivation: 1 person: Households	1 person: Family Worker: Males	1 person: Family Worker: Females	2 persons: Households	2 persons: Family Worker: Males	2 persons: Family Worker: Females	2 persons: Hired Worker	3—5 persons: Households	3—5 persons: Family Worker: Males	6—10 persons: Worker: Females	6—10 persons: Hired Worker	6—10 persons: Households	6—10 persons: Family Worker: Males	6—10 persons: Family Worker: Females	6—10 persons: Hired Worker	More than 10 persons: Households	More than 10 persons: Family Worker: Males	More than 10 persons: Family Worker: Females	More than 10 persons: Hired Worker	Unspecified: Households	Unspecified: Family Worker: Males	Unspecified: Family Worker: Females	Unspecified: Hired Worker	Size of land (class ranges in acres)
1	2	3	4	5	6	7	8	9	10	11	12	13	14	15	16	17	18	19	20	21	22	23	24	25	26	27	82	1
Patan Anchal—																												
All Sizes	1,704	2,243	855	862	451	439	12	568	674	317	145	457	895	390	383	81	210	131	237	9	25	5	82	138	..	..	15	**All Sizes**
Less than 1	284	195	78	17	101	99	2	62	71	50	3	12	23	18	..	2	2	8	3	..	..	..	..	107	..	..	11	Less than 1
1.0—2.4	476	589	254	49	177	170	7	193	219	135	32	83	183	98	15	4	17	11	..	..	..	..	..	19	..	..	2	1.0—2.4
2.5—4.9	387	549	229	88	114	112	2	152	195	73	36	108	216	123	48	9	26	31	2	..	..	..	..	4	..	..	2	2.5—4.9
5.0—7.4	243	369	134	122	40	40	..	99	120	39	39	89	173	72	77	10	36	23	6	..	..	..	..	5	..	..	..	5.0—7.4
7.5—9.9	79	120	38	72	7	7	..	25	29	11	10	41	72	22	52	4	12	5	10	..	..	..	..	2	..	..	..	7.5—9.9
10.0—12.4	82	142	67	87	7	7	..	18	19	5	12	46	89	34	52	10	21	23	23	1	6	5	..	..	..	..	..	10.0—12.4
12.5—14.9	19	45	10	25	1	1	..	5	7	..	3	8	20	2	8	4	11	8	8	1	6	..	6	..	..	..	..	12.5—14.9
15.0—29.9	90	155	38	192	4	3	1	14	14	4	10	52	91	19	82	17	42	14	69	3	5	..	31	..	..	..	..	15.0—29.9
30.0—49.9	32	63	10	125	..	..	..	..	..	..	..	15	24	2	39	16	38	8	76	1	1	..	10	..	..	..	..	30.0—49.9
50+	12	16	..	85	..	..	..	..	..	..	..	3	4	..	10	5	5	..	40	3	7	..	35	1	..	..	..	50 +
Unspecified	..	..	..	..	..	..	..	..	..	..	..	..	..	..	..	..	..	..	..	..	..	..	..	..	..	..	..	Unspecified
Bishrampur Anchal—																												
All Sizes	2,202	2,926	1,929	757	354	335	19	871	919	673	150	733	1,336	969	357	98	294	236	154	12	42	32	80	134	..	..	16	**All Sizes**
Less than 1	476	411	253	18	144	138	6	179	183	170	5	46	86	73	3	1	4	4	..	..	..	..	..	106	..	..	10	Less than 1
1.0—2.4	439	520	390	25	95	89	6	204	207	187	14	116	208	179	9	5	16	18	..	..	..	..	..	19	..	..	2	1.0—2.4
2.5—4.9	529	746	554	78	67	63	4	249	272	192	34	190	349	290	37	18	58	60	4	1	4	8	2	4	..	..	1	2.5—4.9
5.0—7.4	305	445	341	84	28	25	3	127	135	79	40	132	234	209	36	14	47	45	4	1	4	5	4	3	..	..	..	5.0—7.4
7.5—9.9	135	229	125	70	10	10	..	45	51	18	21	72	143	90	38	7	23	17	8	..	..	..	..	1	..	..	3	7.5—9.9
10.0—12.4	97	156	95	67	4	4	..	35	37	17	16	48	82	43	49	10	33	35	2	..	..	..	..	..	..	..	..	10.0—12.4
12.5—14.9	37	72	39	22	1	1	..	10	12	4	4	21	42	19	18	5	17	16	..	..	..	..	..	..	..	..	..	12.5—14.9
15.0—29.9	120	215	89	166	4	4	..	17	16	4	14	82	143	52	116	14	43	30	26	2	9	3	10	1	..	..	..	15.0—29.9
30.0—49.9	35	75	32	100	..	..	..	3	3	1	2	18	32	7	37	10	23	8	39	4	17	16	22	..	..	..	..	30.0—49.9
50+	29	57	11	127	1	1	..	2	3	1	..	5	17	7	14	14	28	3	71	4	8	..	42	..	..	..	..	50 +
Unspecified	..	..	..	..	..	..	..	..	..	..	..	..	..	..	..	..	..	..	..	..	..	..	..	..	..	..	..	Unspecified
Manatu Anchal—																												
All Sizes	1,223	1,541	875	606	282	279	3	461	598	354	70	368	633	430	246	45	106	83	116	11	15	15	173	55	..	..	1	**All Sizes**
Less than 1	353	330	155	10	154	152	2	118	125	103	8	30	50	46	2	1	3	4	..	..	..	..	..	50	..	..	..	Less than 1
1.0—2.4	331	404	238	37	87	86	1	169	185	136	17	72	132	100	14	1	1	1	6	..	..	..	..	2	..	..	..	1.0—2.4
2.5—4.9	257	349	225	103	27	27	..	109	122	70	26	109	179	132	58	10	21	23	19	..	..	..	..	2	..	..	..	2.5—4.9
5.0—7.4	125	197	115	77	7	7	..	46	54	28	10	64	118	74	42	6	17	12	12	1	1	1	12	1	..	..	1	5.0—7.4
7.5—9.9	50	90	50	30	3	3	..	14	16	6	6	27	51	28	20	6	20	16	4	..	..	..	..	..	..	..	..	7.5—9.9
10.0—12.4	35	58	33	66	2	2	..	4	5	1	2	23	38	19	34	4	10	11	6	2	3	2	24	..	..	..	..	10.0—12.4
12.0—14.9	18	33	21	33	..	..	..	1	1	..	1	14	25	12	24	2	6	6	..	1	1	3	8	..	..	..	..	12.5—14.9
15.0—29.9	38	55	26	107	2	2	..	..	..	..	..	23	30	14	43	11	21	10	42	2	2	2	22	..	..	..	..	15.0—29.9
30.0—49.9	11	18	10	59	..	..	..	..	..	..	..	4	7	4	6	4	5	..	21	3	6	6	32	..	..	..	..	30.0—49.9
50+	5	7	2	84	..	..	..	..	..	..	..	2	3	1	3	1	2	..	6	2	2	1	75	..	..	..	..	50 +
Unspecified	..	..	..	..	..	..	..	..	..	..	..	..	..	..	..	..	..	..	..	..	..	..	..	..	..	..	..	Unspecified
Hussainabad Anchal—																												
All Sizes	1,740	2,645	698	907	462	450	12	538	732	216	128	564	1,162	369	511	85	269	93	201	8	32	8	59	83	..	..	8	**All Sizes**
Less than 1	221	205	55	7	109	107	2	45	57	30	3	20	41	23	3	..	..	..	..	..	..	..	..	47	..	..	1	Less than 1
1.0—2.4	369	461	167	29	144	140	4	130	170	75	15	72	145	82	14	2	6	6	..	..	..	..	..	21	..	..	..	1.0—2.4
2.5—4.9	433	623	238	76	131	127	4	166	222	74	36	116	243	136	26	10	31	24	10	..	..	..	..	10	..	..	4	2.5—4.9
5.0—7.4	254	440	122	79	54	54	..	93	136	22	28	93	214	67	40	10	32	33	..	1	4	..	10	3	..	..	1	5.0—7.4
7.5—9.9	101	169	53	43	12	11	1	44	61	9	18	41	87	33	23	3	10	10	..	..	..	..	..	1	..	..	2	7.5—9.9
10.0—12.4	89	166	17	84	6	6	..	35	52	1	17	43	88	9	56	4	12	7	8	1	8	..	3	..	..	..	..	10.0—12.4
12.5—14.9	47	103	16	47	2	2	..	10	15	2	3	30	62	7	39	5	24	7	5	..	..	..	..	..	..	..	..	12.5—14.9
15.0—29.9	157	323	16	321	2	1	1	12	15	2	7	118	226	9	240	23	80	4	63	1	1	..	11	1	..	..	..	15.0—29.9
30.0—49.9	49	108	2	131	1	1	..	3	4	1	1	30	54	1	69	12	41	..	36	3	8	..	25	..	..	..	..	30.0—49.9
50+	19	46	12	90	..	..	..	..	..	..	..	1	2	2	1	16	33	2	79	2	11	8	10	..	..	..	..	50 +
Unspecified	1	1	..	..	1	1	..	..	..	..	..	..	..	..	..	..	..	..	..	..	..	..	..	..	..	..	..	Unspecified

Table B-XII

TABLE B-XII—SAMPLE HOUSEHOLDS ENGAGED IN CULTIVATION ONLY CLASSIFIED BY SIZE OF LAND CULTIVATED AND NUMBER OF FAMILY WORKERS AND HIRED WORKERS IN RURAL AND URBAN AREAS SEPARATELY—*contd.*

(*Based on 20% sample*)

Size of land (class ranges in acres)	Total of Cultivating Households: Households	Family Worker: Males	Family Worker: Females	Hired Worker	Cultivating Households According to Number of Persons Engaged in Cultivation: 1 person: Households	1 person: Family Worker: Males	1 person: Family Worker: Females	2 persons: Households	2 persons: Family Worker: Males	2 persons: Family Worker: Females	2 persons: Hired Worker	3—5 persons: Households	3—5 persons: Family Worker: Males	3—5 persons: Family Worker: Females	3—5 persons: Hired Worker	6—10 persons: Households	6—10 persons: Family Worker: Males	6—10 persons: Family Worker: Females	6—10 persons: Hired Worker	More than 10 persons: Households	More than 10 persons: Family Worker: Males	More than 10 persons: Family Worker: Females	More than 10 persons: Hired Worker	Unspecified: Households	Unspecified: Family Worker: Males	Unspecified: Family Worker: Females	Unspecified: Hired Worker	Size of land (class ranges in acres)
1	2	3	4	5	6	7	8	9	10	11	12	13	14	15	16	17	18	19	20	21	22	23	24	25	26	27	28	1
Meral Anchal—																												
All Sizes	**1,400**	**1,934**	**1,452**	**513**	**170**	**165**	**5**	**603**	**646**	**524**	**35**	**497**	**894**	**738**	**194**	**78**	**195**	**168**	**155**	**10**	**34**	**27**	**126**	**42**	..	..	**2**	**All Sizes**
Less than 1	213	210	160	5	41	40	1	96	97	94	1	41	73	65	3	..	..	..	..	..	..	..	..	35	..	..	1	Less than 1
1.0—2.4	330	423	305	24	56	55	1	180	194	160	6	83	150	125	9	8	24	19	6	..	..	..	..	3	..	..	..	1.0—2.4
2.5—4.9	367	489	409	64	34	33	1	202	218	176	10	109	187	179	18	20	47	49	33	1	4	4	3	1	..	..	..	2.5—4.9
5.0—7.4	209	318	246	54	20	19	1	77	83	64	7	100	184	155	26	11	24	23	21	1	8	3	..	..	..	..	..	5.0—7.4
7.5—9.9	87	157	116	31	5	5	..	13	16	9	1	60	120	92	14	7	16	15	19	..	..	..	..	2	..	..	..	7.5—9.9
10.0—12.4	65	113	89	33	7	6	1	19	21	13	4	31	58	53	20	7	25	17	5	1	3	5	4	..	..	..	..	10.0—12.4
12.5—14.9	28	46	38	22	1	1	..	7	7	6	1	14	24	17	9	4	12	12	1	1	2	3	10	1	..	..	1	12.5—14.9
15.0—29.9	58	104	69	66	4	4	..	8	9	2	5	36	65	43	41	10	26	24	20	..	..	..	..	..	..	..	..	15.0—29.9
30.0—49.9	30	48	19	96	2	2	..	1	1	..	1	19	29	8	42	6	13	7	23	2	3	4	30	..	..	..	..	30.0—49.9
50 +	13	26	11	118	..	..	..	..	..	..	..	4	4	1	12	5	8	2	27	4	14	8	79	..	..	..	..	50 +
Unspecified	..	..	..	..	..	..	..	..	..	..	..	..	..	..	..	..	..	..	..	..	..	..	..	..	..	..	..	Unspecified
Garhwa Anchal—																												
All Sizes	**1,263**	**1,613**	**700**	**381**	**363**	**358**	**5**	**477**	**541**	**301**	**112**	**342**	**649**	**351**	**198**	**24**	**65**	**43**	**61**	..	..	..	..	**57**	..	..	**10**	**All Sizes**
Less than 1	144	113	39	3	58	58	..	32	36	25	3	11	19	14	..	..	..	..	..	..	..	..	..	43	..	..	..	Less than 1
1.0—2.4	313	356	187	16	136	133	3	114	124	98	6	51	94	78	8	2	5	8	..	..	..	..	..	10	..	..	2	1.0—2.4
2.5—4.9	328	411	236	41	89	87	2	158	174	115	27	75	139	110	6	3	11	9	..	..	..	..	..	3	..	..	8	2.5—4.9
5.0—7.4	178	260	106	30	47	47	..	77	99	36	19	52	108	64	10	2	6	6	1	..	..	..	..	..	..	..	..	5.0—7.4
7.5—9.9	79	123	42	35	10	10	..	35	40	14	16	34	73	28	19	..	..	..	..	..	..	..	..	..	..	..	..	7.5—9.9
10.0—12.4	79	120	39	49	11	11	..	27	31	9	14	38	70	24	30	3	8	6	5	..	..	..	..	..	..	..	..	10.0—12.4
12.5—14.9	17	32	8	13	1	1	..	9	10	1	7	6	16	2	6	1	5	5	..	..	..	..	..	..	..	..	..	12.5—14.9
15.0—29.9	75	116	35	94	7	7	..	16	18	2	12	46	76	24	65	6	15	9	17	..	..	..	..	..	..	..	..	15.0—29.9
30.0—49.9	30	46	3	60	4	4	..	5	6	..	4	18	29	3	38	3	7	..	18	..	..	..	..	..	..	..	..	30.0—49.9
50 +	20	36	5	40	..	..	..	4	3	1	4	11	25	4	16	4	8	..	20	..	..	..	..	1	..	..	..	50 +
Unspecified	..	..	..	..	..	..	..	..	..	..	..	..	..	..	..	..	..	..	..	..	..	..	..	..	..	..	..	Unspecified
Untari Anchal—																												
All Sizes	**1,538**	**2,042**	**930**	**674**	**432**	**429**	**3**	**550**	**643**	**369**	**88**	**427**	**800**	**450**	**263**	**58**	**139**	**98**	**163**	**15**	**31**	**10**	**146**	**56**	..	..	**14**	**All Sizes**
Less than 1	306	293	124	4	140	139	1	90	98	81	1	29	51	39	3	1	3	3	..	..	..	..	..	46	..	..	..	Less than 1
1.0—2.4	439	543	243	42	172	170	2	180	215	131	14	77	151	108	8	2	6	2	6	1	1	..	10	7	..	..	4	1.0—2.4
2.5—4.9	325	462	249	49	70	70	..	150	177	93	30	93	186	117	11	10	29	30	6	..	..	..	..	2	..	..	2	2.5—4.9
5.0—7.4	206	310	170	106	25	25	..	79	91	47	20	93	174	163	59	7	17	19	10	1	3	1	9	1	..	..	8	5.0—7.4
7.5—9.9	77	132	51	57	8	8	..	22	29	4	11	42	82	37	31	4	12	9	5	1	1	1	10	..	..	..	..	7.5—9.9
10.0—12.4	71	121	48	87	7	7	..	13	13	8	5	42	72	22	60	7	18	12	17	2	11	6	5	..	..	..	..	10.0—12.4
12.5—14.9	24	45	16	56	3	3	..	3	4	2	..	11	23	7	16	4	10	5	12	3	5	2	28	..	..	..	..	12.5—14.9
15.0—29.9	54	83	35	115	4	4	..	10	12	2	6	26	38	16	40	10	23	17	27	4	6	..	42	..	..	..	..	15.0—29.9
30.0—49.9	17	28	3	67	1	1	..	2	2	1	1	8	16	1	18	5	8	1	28	1	1	..	20	..	..	..	..	30.0—49.9
50 +	18	26	..	91	1	1	..	1	2	..	..	6	7	..	17	8	13	..	52	2	3	..	22	..	..	..	..	50 +
Unspecified	1	1	..	..	1	1	..	..	..	..	..	..	..	..	..	..	..	..	..	..	..	..	..	..	..	..	..	Unspecified
Dhurki Anchal—																												
All Sizes	**676**	**931**	**616**	**317**	**121**	**119**	**2**	**263**	**290**	**216**	**20**	**244**	**413**	**3**	**141**	**40**	**92**	**79**	**92**	**6**	**17**	**4**	**62**	**2**	..	..	**2**	**All Sizes**
Less than 1	77	78	43	6	39	37	2	27	27	26	1	9	14	15	3	..	..	..	..	..	..	..	..	2	..	..	2	Less than 1
1.0—2.4	198	249	161	6	54	54	..	94	100	83	5	48	86	73	1	2	9	5	..	..	..	..	..	..	..	..	..	1.0—2.4
2.5—4.9	163	237	185	13	18	18	..	78	85	70	1	59	105	89	11	7	23	22	..	1	6	4	1	..	..	..	..	2.5—4.9
5.0—7.4	101	153	101	46	6	6	..	41	50	25	7	49	91	66	16	4	5	10	11	1	1	..	12	..	..	..	..	5.0—7.4
7.5—9.9	39	58	38	25	2	2	..	12	15	5	4	23	38	25	19	2	3	8	2	..	..	..	..	..	..	..	..	7.5—9.9
10.0—12.4	32	49	34	40	..	..	..	5	5	4	1	21	29	17	28	6	15	13	11	..	..	..	..	..	..	..	..	10.0—12.4
12.5—14.9	9	15	6	15	..	..	..	2	3	1	..	6	10	4	11	1	2	1	4	..	..	..	..	..	..	..	..	12.5—14.9
15.0—29.9	36	56	44	55	..	..	..	4	5	2	1	23	32	25	34	9	19	17	20	..	..	..	7	..	..	..	..	15.0—29.9
30.0—49.9	14	24	4	61	..	..	..	..	..	..	..	5	7	1	15	8	13	3	39	1	4	..	42	..	..	..	..	30.0—49.9
50 +	7	12	..	50	2	2	..	..	..	..	..	1	1	3	3	1	3	..	5	3	6	..	..	..	..	..	..	50 +
Unspecified	..	..	..	..	..	..	..	..	..	..	..	..	..	..	..	..	..	..	..	..	..	..	..	..	..	..	..	Unspecified

TABLE B-XII—SAMPLE HOUSEHOLDS ENGAGED IN CULTIVATION ONLY CLASSIFIED BY SIZE OF LAND CULTIVATED AND NUMBER OF FAMILY WORKERS AND HIRED WORKERS IN RURAL AND URBAN AREAS SEPARATELY—*contd.*

Based on 20% sample)

Size of land (class ranges in acres)	Total of Cultivating Households: Households	Total: Family Worker: Males	Total: Family Worker: Females	Total: Hired Worker	Cultivating Households according to number of persons engaged in Cultivation: 1 person: Households	1 person: Family Worker: Males	1 person: Family Worker: Females	2 persons: Households	2 persons: Family Worker: Males	2 persons: Family Worker: Females	2 persons: Hired Worker	3—5 persons: Households	3—5 persons: Family Worker: Males	6—10 persons: Households	6—10 persons: Family Worker: Males	6—10 persons: Family Worker: Females	6—10 persons: Hired Worker	More than 10 persons: Households	More than 10 persons: Family Worker: Males	More than 10 persons: Family Worker: Females	More than 10 persons: Hired Worker	Unspecified: Households	Unspecified: Family Worker: Males	Unspecified: Family Worker: Females	Unspecified: Hired Worker	Size of land (class ranges in acres)
1	2	3	4	5	6	7	8	9	10	11	12	13	14	15	16	17	18	19	20	21	22	23	24	25	26	27	28	1
Ranka Anchal—																												
All Sizes	**1,502**	**2,164**	**1,620**	**961**	**189**	**180**	**9**	**605**	**643**	**525**	**42**	**567**	**996**	**804**	**268**	**95**	**265**	**224**	**171**	**36**	**80**	**58**	**476**	**10**	..	..	**4**	**All Sizes**
Less than 1	149	155	93	2	61	58	3	66	67	64	1	17	30	26	..	..	..	..	..	..	..	..	..	5	..	..	1	Less than 1
1.0—2.4	341	417	311	45	64	60	4	196	207	177	8	76	142	125	9	2	6	3	3	2	2	2	25	1	..	..	..	1.0—2.4
2.5—4.9	429	606	478	95	40	38	2	196	205	170	17	172	307	258	44	15	50	41	3	3	6	7	30	3	..	..	1	2.5—4.9
5.0—7.4	272	419	338	280	12	12	..	93	103	73	16	141	255	204	74	16	47	52	16	9	12	9	178	1	..	..	2	5.0—7.4
7.5—9.9	108	190	141	91	6	6	..	27	30	21	3	60	111	85	28	10	29	23	18	5	14	12	42	..	..	..	..	7.5—9.9
10.0—12.4	74	127	91	92	4	4	..	13	17	8	1	41	67	53	37	15	37	29	34	1	2	1	20	..	..	..	..	10.0—12.4
12.5—14.9	30	47	38	70	1	1	..	6	6	5	1	14	21	17	9	7	15	14	20	2	4	2	40	..	..	..	..	12.5—14.9
15.0—29.9	81	166	111	217	1	1	..	7	7	6	1	40	64	30	60	23	65	54	50	10	29	21	106	..	..	..	..	15.0—29.9
30.0—49.9	7	16	12	14	..	..	..	1	1	1	..	2	3	3	..	3	7	4	12	1	5	4	2	..	..	..	..	30.0—49.9
50 +	11	21	7	55	..	..	..	..	..	..	..	4	6	3	7	4	9	4	15	3	6	..	33	..	..	..	..	50 +
Unspecified	..	..	..	..	..	..	..	..	..	..	..	..	..	..	..	..	..	..	..	..	..	..	..	..	..	..	..	Unspecified
Bhandaria Anchal—																												
All Sizes	**612**	**926**	**716**	**67**	**83**	**81**	**2**	**251**	**274**	**217**	**11**	**247**	**470**	**401**	**39**	**29**	**96**	**91**	**15**	**1**	**5**	**5**	**1**	**1**	..	..	**1**	**All Sizes**
Less than 1	49	67	46	..	18	18	..	18	18	18	..	12	27	23	..	1	4	5	..	..	..	..	..	..	..	..	..	Less than 1
1.0—2.4	167	223	172	3	30	30	..	77	82	72	..	60	111	100	3	..	..	..	..	..	..	..	..	..	..	..	..	1.0—2.4
2.5—4.9	180	267	204	9	20	20	..	89	98	76	4	64	122	109	4	7	27	19	1	..	..	..	..	..	..	..	..	2.5—4.9
5.0—7.4	113	191	151	5	7	5	2	43	48	36	2	57	117	91	3	6	21	22	..	..	..	..	..	..	..	..	..	5.0—7.4
7.5—9.9	36	59	47	11	4	4	..	9	10	7	1	13	29	24	10	5	16	16	..	..	..	..	..	..	..	..	..	7.5—9.9
10.0—12.4	27	47	37	8	2	2	..	7	9	3	2	14	23	21	4	2	8	8	..	1	5	5	1	1	..	..	1	10.0—12.4
12.5—14.9	11	22	18	4	..	..	..	3	3	2	1	6	14	9	2	2	5	7	1	..	..	..	..	..	..	..	..	12.5—14.9
15.0—29.9	24	42	36	16	2	2	..	4	5	2	1	14	23	20	12	4	12	14	3	..	..	..	..	..	..	..	..	15.0—29.9
30.0—49.9	3	6	4	5	..	..	..	..	..	..	..	2	4	4	1	1	2	..	4	..	..	..	..	..	..	..	..	30.0—49.9
50 +	2	2	1	6	..	..	..	1	1	1	..	..	..	..	..	1	1	..	6	..	..	..	..	..	..	..	..	50 +
Unspecified	..	..	..	..	..	..	..	..	..	..	..	..	..	..	..	..	..	..	..	..	..	..	..	..	..	..	..	Unspecified
Majhiaon Anchal—																												
All Sizes	**1,517**	**2,048**	**1,020**	**894**	**281**	**268**	**13**	**476**	**536**	**297**	**119**	**522**	**1,004**	**543**	**403**	**71**	**191**	**134**	**174**	**18**	**49**	**33**	**193**	**149**	..	..	**5**	**All Sizes**
Less than 1	232	142	58	3	62	59	3	40	48	29	3	17	35	26	..	..	..	..	..	..	..	..	..	113	..	..	..	Less than 1
1.0—2.4	304	352	190	45	97	92	5	120	137	88	15	61	113	90	18	4	10	7	9	..	..	..	..	22	..	..	3	1.0—2.4
2.5—4.9	385	545	311	110	79	78	1	157	172	110	32	138	257	174	33	11	32	26	20	2	6	..	23	8	..	..	2	2.5—4.9
5.0—7.4	216	317	183	98	30	26	4	82	91	46	27	96	186	115	46	5	13	16	5	1	1	2	20	2	..	..	..	5.0—7.4
7.5—9.9	111	182	93	68	6	6	..	42	50	15	19	52	99	56	40	9	27	22	9	..	..	..	..	2	..	..	..	7.5—9.9
10.0—12.4	91	153	72	98	2	2	..	24	25	8	15	52	100	33	52	10	17	24	25	2	9	7	6	1	..	..	..	10.0—12.4
12.5—14.9	27	51	29	34	2	2	..	4	4	1	3	19	38	17	29	2	7	11	2	..	..	..	..	..	..	..	..	12.5—14.9
15.0—29.9	107	213	63	214	3	3	..	6	7	..	5	76	145	27	130	17	48	24	48	4	10	12	31	1	..	..	..	15.0—29.9
30.0—49.9	33	73	21	112	..	..	..	1	2	..	..	18	26	5	47	9	28	4	31	5	17	12	34	..	..	..	..	30.0—49.9
50 +	11	20	..	112	..	..	..	..	..	..	..	3	5	4	6	..	79	..	25	4	6	..	..	..	..	..	..	50 +
Unspecified	..	..	..	..	..	..	..	..	..	..	..	..	..	..	8	4	9	..	..	..	..	..	..	..	..	..	..	Unspecified
Bhawanathpur Anchal—																												
All Sizes	**1,287**	**1,796**	**1,234**	**456**	**184**	**171**	**13**	**505**	**538**	**439**	**33**	**477**	**859**	**633**	**224**	**73**	**210**	**144**	**126**	**7**	**18**	**5**	**68**	**41**	..	..	**5**	**All Sizes**
Less than 1	235	234	165	..	62	57	5	98	101	95	..	37	72	63	..	1	4	2	..	..	..	..	..	37	..	..	..	Less than 1
1.0—2.4	333	423	339	13	58	55	3	166	167	160	5	97	174	150	5	9	27	26	2	..	..	..	..	3	..	..	1	1.0—2.4
2.5—4.9	292	430	318	24	39	35	4	124	138	103	7	120	227	183	17	9	30	28	..	..	..	..	..	..	..	..	..	2.5—4.9
5.0—7.4	165	269	206	27	10	10	..	68	73	57	6	75	143	116	18	12	43	33	3	..	..	..	..	..	..	..	..	5.0—7.4
7.5—9.9	69	110	74	29	3	3	..	23	30	13	3	38	60	47	26	5	17	14	..	..	..	..	..	..	..	..	..	7.5—9.9
10.0—12.4	59	110	48	28	4	4	..	16	18	8	6	33	68	28	18	6	20	12	4	..	..	..	..	..	..	..	..	10.0—12.4
12.5—14.9	11	17	6	13	..	..	..	2	2	2	..	9	15	4	13	..	..	..	..	..	..	..	..	..	..	..	..	12.5—14.9
15.0—29.9	82	125	59	147	8	7	1	7	8	1	5	52	81	35	88	13	27	22	41	1	2	..	9	1	..	..	4	15.0—29.9
30.0—49.9	23	38	13	85	..	..	..	1	1	..	1	11	14	4	26	9	18	4	42	2	5	5	16	..	..	..	..	30.0—49.9
50 +	17	39	4	90	..	..	..	..	..	..	..	4	4	1	13	9	24	3	34	4	11	..	43	..	..	..	..	50 +
Unspecified	1	1	2	..	..	..	..	..	..	..	..	1	1	2	..	..	..	..	..	..	..	..	..	..	..	..	..	Unspecified

Table B-XII

TABLE B-XII—SAMPLE HOUSEHOLDS ENGAGED IN CULTIVATION ONLY CLASSIFIED BY SIZE OF LAND CULTIVATED AND NUMBER OF FAMILY WORKERS AND HIRED WORKERS IN RURAL AND URBAN AREAS SEPARATELY—*contd.*

(*Based on* 20% *sample*)

Size of land (class ranges in acres)	Total of Cultivating Households: Households	Family Worker: Males	Family Worker: Females	Hired Worker	Cultivating Households according to number of persons engaged in Cultivation: 1 person: Households	1 person: Family Worker: Males	1 person: Family Worker: Females	2 persons: Households	2 persons: Family Worker: Males	2 persons: Family Worker: Females	2 persons: Hired Worker	3—5 persons: Households	3—5 persons: Family Worker: Males
1	2	3	4	5	6	7	8	9	10	11	12	13	14
Balumath Anchal—													
All Sizes	**1,664**	**2,365**	**1,688**	**525**	**269**	**265**	**4**	**647**	**709**	**539**	**46**	**622**	**1,095**
Less than 1	173	195	121	3	67	67	..	64	66	62	..	34	59
1.0—2.4	430	547	359	35	98	96	2	206	225	174	13	114	206
2.5—4.9	480	672	497	64	71	71	..	199	220	168	10	190	336
5.0—7.4	232	338	251	78	16	16	..	104	118	77	13	100	172
7.5—9.9	113	190	154	60	13	11	2	27	29	21	4	56	104
10.0—12.4	87	149	120	53	2	2	..	20	21	18	1	53	89
12.5—14.9	39	68	58	35	1	1	..	13	14	10	2	19	39
15.0—29.9	74	143	99	86	1	1	..	12	14	7	3	41	71
30.0—49.9	26	51	27	84	..	..	..	..	..	..	..	10	13
50 +	8	11	1	27	..	..	..	1	1	1	..	5	6
Unspecified	2	1	1	..	..	..	..	1	1	1	..	..	..
Chandwa Anchal—													
All Sizes	**1,043**	**1,603**	**1,297**	**312**	**133**	**128**	**5**	**364**	**396**	**316**	**16**	**447**	**808**
Less than 1	65	63	40	4	23	23	..	32	31	31	2	6	9
1.0—2.4	217	287	218	19	46	44	2	98	107	84	5	65	116
2.5—4.9	293	434	344	39	25	24	1	124	136	107	5	130	241
5.0—7.4	206	343	273	37	26	24	2	51	54	46	2	111	203
7.5—9.9	89	144	131	28	6	6	..	30	34	25	1	47	85
10.0—12.4	54	94	79	30	2	2	..	14	17	11	..	29	49
12.5—14.9	25	50	46	9	1	1	..	5	6	4	..	11	22
15.0—29.9	76	149	142	54	4	4	..	9	9	8	1	41	70
30.0—49.9	15	33	23	65	..	..	..	1	2	..	..	6	10
50 +	3	6	1	27	..	..	..	..	..	..	..	1	3
Unspecified	..	..	..	..	..	..	..	..	..	..	..	..	..
Latehar Anchal—													
All Sizes	**1,229**	**1,778**	**1,341**	**288**	**155**	**147**	**8**	**510**	**552**	**443**	**25**	**476**	**853**
Less than 1	88	90	54	1	31	30	1	46	49	42	1	6	11
1.0—2.4	347	448	334	14	65	60	5	172	188	149	7	98	176
2.5—4.9	374	523	417	38	33	32	1	184	194	165	9	141	249
5.0—7.4	194	304	249	37	16	15	1	68	79	55	2	96	171
7.5—9.9	74	129	110	25	2	2	..	25	26	21	3	39	77
10.0—12.4	66	128	93	46	4	4	..	8	9	4	3	40	74
12.5—14.9	19	38	22	17	..	..	..	1	1	1	..	16	29
15.0—29.9	56	99	55	81	4	4	..	5	5	5	..	35	58
30.0—49.9	7	13	4	20	..	..	..	..	..	..	..	3	5
50 +	3	5	2	9	..	..	..	..	..	..	..	2	3
Unspecified	1	1	1	..	..	..	..	1	1	1	..	..	..
Manika Anchal—													
All Sizes	**926**	**1,342**	**1,206**	**247**	**64**	**56**	**8**	**376**	**388**	**343**	**21**	**394**	**694**
Less than 1	122	126	110	3	15	14	1	58	60	55	1	31	52
1.0—2.4	258	342	305	10	26	22	4	136	143	125	4	91	162
2.5—4.9	252	390	324	30	15	13	2	103	107	93	6	119	228
5.0—7.4	141	214	225	30	6	5	1	46	47	42	3	73	120
7.5—9.9	61	103	89	29	1	1	..	20	17	19	4	30	54
10.0—12.4	36	58	52	17	1	1	..	10	11	7	2	20	33
12.5—14.9	12	19	21	14	..	..	..	2	2	1	1	8	11
15.0—29.9	38	84	77	84	..	..	..	1	1	1	..	20	32
30.0—49.9	5	4	2	30	..	..	..	..	..	..	..	1	..
50 +	..	..	..	..	..	..	..	..	..	..	..	..	..
Unspecified	1	2	1	..	..	..	..	..	..	..	..	1	2

Table B-XII

Size of land (class ranges in acres)	2 persons: Family Worker: Females	2 persons: Hired Worker	6—10 persons: Households	6—10 persons: Family Worker: Males	6—10 persons: Family Worker: Females	6—10 persons: Hired Worker	More than 10 persons: Households	More than 10 persons: Family Worker: Males	More than 10 persons: Family Worker: Females	More than 10 persons: Hired Worker	Unspecified: Households	Unspecified: Family Worker: Males	Unspecified: Family Worker: Females	Unspecified: Hired Worker
1	15	16	17	18	19	20	21	22	23	24	25	26	27	28
Balumath Anchal—														
All Sizes	**647**	**709**	**539**	**46**	**622**	**1,095**	**885**	**245**	**100**	**272**	**236**	**178**	**8**	**24**
Less than 1	64	66	62	..	34	59	55	2	1	3	4	..	..	..
1.0—2.4	206	225	174	13	114	206	164	16	7	20	19	6	..	..
2.5—4.9	199	220	168	10	190	336	283	42	15	42	41	9	1	3
5.0—7.4	104	118	77	13	100	172	144	41	11	30	29	14	1	2
7.5—9.9	27	29	21	4	56	104	84	25	15	45	46	21	1	1
10.0—12.4	20	21	18	1	53	89	76	32	12	37	26	20	..	..
12.5—14.9	13	14	10	2	19	39	32	6	5	12	14	15	1	2
15.0—29.9	12	14	7	3	41	71	40	45	18	45	37	38	2	12
30.0—49.9	..	..	..	..	10	13	7	19	14	34	20	45	2	4
50 +	1	1	1	..	5	6	..	17	2	4	..	10	..	..
Unspecified	..	..	..	..	..	..	..	..	..	..	..	..	..	..
Chandwa Anchal—														
All Sizes	**364**	**396**	**316**	**16**	**447**	**808**	**726**	**121**	**80**	**247**	**227**	**70**	**10**	**24**
Less than 1	32	31	31	2	6	9	9	1	..	..	..	..	..	..
1.0—2.4	98	107	84	5	65	116	114	7	5	16	16	..	1	4
2.5—4.9	124	136	107	5	130	241	204	25	11	33	32	8	..	..
5.0—7.4	51	54	46	2	111	203	170	29	18	62	55	6	..	..
7.5—9.9	30	34	25	1	47	85	85	13	4	13	13	..	2	6
10.0—12.4	14	17	11	..	29	49	45	16	8	25	23	4	1	1
12.5—14.9	5	6	4	..	11	22	19	1	8	21	23	8	..	..
15.0—29.9	9	9	8	1	41	70	76	19	22	66	58	34	..	..
30.0—49.9	1	2	..	..	6	10	4	8	3	10	6	5	5	11
50 +	..	..	..	..	1	3	..	2	1	1	1	5	1	2
Unspecified	..	..	..	..	..	..	..	..	..	..	..	..	..	..
Latehar Anchal—														
All Sizes	**510**	**552**	**443**	**25**	**476**	**853**	**688**	**182**	**75**	**226**	**202**	**80**	..	..
Less than 1	46	49	42	1	6	11	11	..	..	..	..	..	..	..
1.0—2.4	172	188	149	7	98	176	160	7	7	24	20	..	..	..
2.5—4.9	184	194	165	9	141	249	212	26	14	48	39	3	..	..
5.0—7.4	68	79	55	2	96	171	153	32	13	39	40	2	..	..
7.5—9.9	25	26	21	3	39	77	57	20	8	24	32	2	..	..
10.0—12.4	8	9	4	3	40	74	47	30	14	41	42	13	..	..
12.5—14.9	1	1	1	..	16	29	17	12	2	8	4	5	..	..
15.0—29.9	5	5	5	..	35	58	29	44	12	32	21	37	..	..
30.0—49.9	..	..	..	..	3	5	1	6	4	8	3	14	..	..
50 +	..	..	..	..	2	3	1	5	1	2	1	4	..	..
Unspecified	1	1	1	..	..	..	..	..	..	..	..	..	..	..
Manika Anchal—														
All Sizes	**376**	**388**	**343**	**21**	**394**	**694**	**645**	**115**	**65**	**184**	**194**	**60**	**6**	**20**
Less than 1	58	60	55	1	31	52	54	2	..	..	..	..	..	..
1.0—2.4	136	143	125	4	91	162	159	6	5	15	17	..	..	..
2.5—4.9	103	107	93	6	119	228	192	23	12	42	37	1	..	..
5.0—7.4	46	47	42	3	73	120	133	18	16	42	49	9	..	..
7.5—9.9	20	17	19	4	30	54	39	23	10	31	31	2	..	..
10.0—12.4	10	11	7	2	20	33	27	14	5	13	18	1	..	..
12.5—14.9	2	2	1	1	8	11	15	6	1	3	4	..	1	3
15.0—29.9	1	1	1	..	20	32	23	21	13	35	38	29	4	16
30.0—49.9	..	..	..	..	1	..	2	2	3	3	..	18	1	1
50 +	..	..	..	..	..	..	..	..	..	..	..	..	..	..
Unspecified	..	..	..	..	1	2	1	..	..	..	..	..	..	..

Size of land (class ranges in acres)	2 persons: Family Worker: Females	2 persons: Hired Worker	6—10 persons: Households	6—10 persons: Family Worker: Males	6—10 persons: Family Worker: Females	6—10 persons: Hired Worker	More than 10 persons: Households	More than 10 persons: Family Worker: Males	More than 10 persons: Family Worker: Females	More than 10 persons: Hired Worker	Unspecified: Households	Unspecified: Family Worker: Males	Unspecified: Family Worker: Females	Unspecified: Hired Worker
1	15	16	17	18	19	20	21	22	23	24	25	26	27	28
Balumath Anchal—														
All Sizes	**539**	**46**	**622**	**1,095**	**885**	**245**	**100**	**272**	**236**	**178**	**8**	**24**	**24**	**55**
Less than 1	62	..	34	59	55	2	1	3	4	..	..	..	..	..
1.0—2.4	174	13	114	206	164	16	7	20	19	6	..	..	..	..
2.5—4.9	168	10	190	336	283	42	15	42	41	9	1	3	5	3
5.0—7.4	77	13	100	172	144	41	11	30	29	14	1	2	1	10
7.5—9.9	21	4	56	104	84	25	15	45	46	21	1	1	1	10
10.0—12.4	18	1	53	89	76	32	12	37	26	20	..	..	..	..
12.5—14.9	10	2	19	39	32	6	5	12	14	15	1	2	2	12
15.0—29.9	7	3	41	71	40	45	18	45	37	38	2	12	15	..
30.0—49.9	1	..	10	13	7	19	14	34	20	45	2	4	..	20
50 +	..	..	5	6	..	17	2	4	..	10	..	..	..	..
Unspecified	..	..	..	..	..	..	..	..	..	..	..	..	..	..
Chandwa Anchal—														
All Sizes	**316**	**16**	**447**	**808**	**726**	**121**	**80**	**247**	**227**	**70**	**10**	**24**	**23**	**102**
Less than 1	31	2	6	9	9	1	..	..	..	..	..	..	..	..
1.0—2.4	84	5	65	116	114	7	5	16	16	..	1	4	2	6
2.5—4.9	107	5	130	241	204	25	11	33	32	8	..	..	..	..
5.0—7.4	46	2	111	203	170	29	18	62	55	6	..	..	..	..
7.5—9.9	25	1	47	85	85	13	4	13	13	..	2	6	8	14
10.0—12.4	11	..	29	49	45	16	8	25	23	4	1	1	..	10
12.5—14.9	4	..	11	22	19	1	8	21	23	8	..	..	..	..
15.0—29.9	8	1	41	70	76	19	22	66	58	34	..	..	..	..
30.0—49.9	3	..	6	10	4	8	3	10	6	5	5	11	13	52
50 +	..	..	1	3	..	2	1	1	1	5	1	2	..	20
Unspecified	..	..	..	..	..	..	..	..	..	..	..	..	..	..
Latehar Anchal—														
All Sizes	**443**	**25**	**476**	**853**	**688**	**182**	**75**	**226**	**202**	**80**	..	..	..	..
Less than 1	42	1	6	11	11	..	..	..	..	..	..	..	..	..
1.0—2.4	149	7	98	176	160	7	7	24	20	..	..	..	..	..
2.5—4.9	165	9	141	249	212	26	14	48	39	3	..	..	..	..
5.0—7.4	55	2	96	171	153	32	13	39	40	2	..	..	..	..
7.5—9.9	21	3	39	77	57	20	8	24	32	2	..	..	..	..
10.0—12.4	4	3	40	74	47	30	14	41	42	13	..	..	..	..
12.5—14.9	1	..	16	29	17	12	2	8	4	5	..	..	..	..
15.0—29.9	5	..	35	58	29	44	12	32	21	37	..	..	..	..
30.0—49.9	..	..	3	5	1	6	4	8	3	14	..	..	..	..
50 +	..	..	2	3	1	5	1	2	1	4	..	..	..	..
Unspecified	1	..	..	..	..	..	..	..	..	..	..	..	..	..
Manika Anchal—														
All Sizes	**343**	**21**	**394**	**694**	**645**	**115**	**65**	**184**	**194**	**60**	**6**	**20**	**16**	**51**
Less than 1	55	1	31	52	54	2	..	..	..	..	..	..	..	..
1.0—2.4	125	4	91	162	159	6	5	15	17	..	..	..	..	..
2.5—4.9	93	6	119	228	192	23	12	42	37	1	..	..	..	..
5.0—7.4	42	3	73	120	133	18	16	42	49	9	..	..	..	..
7.5—9.9	19	4	30	54	39	23	10	31	31	2	..	..	..	..
10.0—12.4	7	2	20	33	27	14	5	13	18	1	..	..	..	..
12.5—14.9	1	1	8	11	15	6	1	3	4	..	1	3	1	7
15.0—29.9	1	..	20	32	23	21	13	35	38	29	4	16	15	34
30.0—49.9	..	..	1	..	2	2	3	3	..	18	1	1	..	10
50 +	..	..	..	..	..	..	..	..	..	..	..	..	..	..
Unspecified	..	..	1	2	1	..	..	..	..	..	..	..	..	..

TABLE B-XII—SAMPLE HOUSEHOLDS ENGAGED IN CULTIVATION ONLY CLASSIFIED BY SIZE OF LAND CULTIVATED AND NUMBER OF FAMILY WORKERS AND HIRED WORKERS IN RURAL AND URBAN AREAS SEPARATELY—*contd.*

(*Based on 20% sample*)

Size of land (class ranges in acres)	Total of Cultivating Households: Households	Total: Family Worker: Males	Total: Family Worker: Females	Total: Hired Worker	Cultivating Households according to number of persons engaged in cultivation: 1 person: Households	1 person: Family Worker: Males	1 person: Family Worker: Females	2 persons: Households	2 persons: Family Worker: Males	2 persons: Family Worker: Females	2 persons: Hired Worker	3—5 persons: Households	3—5 persons: Family Worker: Males	3—5 persons: Family Worker: Females	3—5 persons: Hired Worker	6—10 persons: Households	6—10 persons: Family Worker: Males	6—10 persons: Family Worker: Females	6—10 persons: Hired Worker	More than 10 persons: Households	More than 10 persons: Family Worker: Males	More than 10 persons: Family Worker: Females	More than 10 persons: Hired Worker	Unspecified: Households	Unspecified: Family Worker: Males	Unspecified: Family Worker: Females	Unspecified: Hired Worker	Size of land (class ranges in acres)
1	2	3	4	5	6	7	8	9	10	11	12	13	14	15	16	17	18	19	20	21	22	23	24	25	26	27	28	1
																												Barwadih Anchal—
All Sizes	899	1,233	803	196	173	165	8	367	407	295	32	306	570	417	117	32	91	83	45	..	..	..	..	21	..	..	2	All Sizes
Less than 1	109	109	41	7	46	45	1	39	47	28	3	9	17	12	3	..	..	..	..	..	..	..	..	15	..	..	1	Less than 1
1.0—2.4	221	272	180	10	55	51	4	104	115	92	1	57	102	76	9	2	4	8	..	..	..	..	..	3	..	..	..	1.0—2.4
2.5—4.9	259	355	250	28	44	42	2	123	134	103	9	84	164	126	12	6	15	19	9	..	..	..	..	2	..	..	1	2.5—4.9
5.0—7.4	155	247	161	45	14	13	1	57	62	40	12	78	152	105	27	6	20	15	6	..	..	..	..	..	..	..	..	5.0—7.4
7.5—9.9	64	96	67	27	7	7	..	22	22	17	5	30	49	37	21	5	18	13	1	..	..	..	..	..	..	..	..	7.5—9.9
10.0—12.4	29	57	36	12	3	3	..	4	6	2	..	19	36	25	12	3	12	9	..	..	..	..	..	..	..	..	..	10.0—12.4
12.5—14.9	16	25	18	5	..	..	..	7	9	4	1	9	16	14	4	..	..	..	..	..	..	..	..	1	..	..	..	12.5—14.9
15.0—29.9	38	60	46	33	3	3	..	10	11	8	1	18	31	22	24	6	15	16	8	..	..	..	..	..	..	..	..	15.0—29.9
30.0—49.9	5	8	4	19	..	..	..	1	1	1	..	1	1	..	3	3	6	3	16	..	..	..	..	..	..	..	..	30.0—49.9
50 +	2	3	..	10	..	..	..	..	..	..	..	1	2	..	2	1	1	..	8	..	..	..	..	..	..	..	..	50 +
Unspecified	1	1	..	..	1	1	..	..	..	..	..	..	..	..	..	..	..	..	..	..	..	..	..	..	..	..	..	Unspecified
																												Mahuadanr Anchal—
All Sizes	900	1,454	1,392	975	52	51	1	257	270	235	9	465	830	822	48	85	233	243	92	35	70	91	825	6	..	..	1	All Sizes
Less than 1	16	19	16	2	1	1	..	4	4	3	1	9	14	13	1	..	..	..	..	..	..	..	..	2	..	..	..	Less than 1
1.0—2.4	86	115	105	39	11	11	..	36	39	33	..	32	53	60	3	4	8	8	10	2	4	4	25	1	..	..	1	1.0—2.4
2.5—4.9	174	251	241	89	17	16	1	62	64	58	2	79	139	145	6	10	26	28	9	5	6	9	72	1	..	..	..	2.5—4.9
5.0—7.4	171	274	250	114	9	9	..	58	61	54	1	86	162	150	4	12	33	36	4	5	9	10	105	1	..	..	..	5.0—7.4
7.5—9.9	125	198	202	119	4	4	..	34	35	33	..	72	126	130	9	9	25	26	6	5	8	13	104	1	..	..	..	7.5—9.9
10.0—12.4	110	179	185	98	4	4	..	23	25	21	..	67	110	118	11	12	31	34	23	4	9	12	64	..	..	..	..	10.0—12.4
12.5—14.9	67	116	108	109	3	3	..	20	21	15	4	32	60	58	4	9	28	29	6	3	4	6	95	..	..	..	..	12.5—14.9
15.0—29.9	121	231	210	111	3	3	..	18	18	17	1	73	137	120	7	23	62	60	33	4	11	13	70	..	..	..	..	15.0—29.9
30.0—49.9	24	58	62	284	..	..	..	2	3	1	..	11	21	21	3	5	17	19	1	6	17	21	280	..	..	..	..	30.0—49.9
50 +	6	13	13	10	..	..	..	..	..	..	..	4	8	7	..	1	3	3	..	1	2	3	10	..	..	..	..	50 +
Unspecified	..	..	..	..	..	..	..	..	..	..	..	..	..	..	..	..	..	..	..	..	..	..	..	..	..	..	..	Unspecified
																												Garu Anchal—
All Sizes	365	559	464	31	27	26	1	152	159	142	3	170	313	Rural														
Less than 1	30	34	25	1	4	4	..	17	17	17	..	7	13	285	26	13	51	36	1	1	10	..	1	2	..	..	..	All Sizes
1.0—2.4	89	121	104	1	8	8	..	53	57	48	1	26	49	8	1	..	..	..	..	..	..	..	..	..	..	..	..	Less than 1
2.5—4.9	131	207	172	11	8	8	..	52	53	50	1	66	124	30	..	2	7	6	..	..	..	..	..	..	..	..	..	1.0—2.4
5.0—7.4	50	89	64	6	3	3	..	13	15	10	1	32	57	110	10	5	22	12	..	..	..	..	..	..	..	..	..	2.5—4.9
7.5—9.9	21	31	33	1	1	..	1	9	9	9	..	10	18	52	4	1	4	2	..	1	10	..	1	..	..	..	..	5.0—7.4
10.0—12.4	13	28	21	..	1	1	..	1	1	1	..	9	19	19	1	1	4	4	..	..	..	..	..	..	..	..	..	7.5—9.9
12.5—14.9	16	28	27	3	1	1	..	3	3	3	..	11	21	13	..	2	7	7	..	..	..	..	..	..	..	..	..	10.0—12.4
15.0—29.9	14	20	17	8	1	1	..	3	3	3	..	9	12	22	2	1	3	2	1	..	..	..	..	..	..	..	..	12.5—14.9
30.0—49.9	1	1	1	..	..	..	..	1	1	1	..	..	..	11	8	1	4	3	..	..	..	..	..	..	..	..	..	15.0—29.9
50 +	..	..	..	..	..	..	..	..	..	..	..	..	..	..	..	..	..	..	..	..	..	..	..	..	..	..	..	30.0—49.9
Unspecified	..	..	..	..	..	..	..	..	..	..	..	..	..	..	..	..	..	..	..	..	..	..	..	..	..	..	..	50 +
														..	..	..	..	..	..	..	..	..	..	..	..	..	..	Unspecified
														ALL RURAL AREAS														
													HAZARIBAGH DISTRICT—															
All Sizes	60,252	93,962	68,753	28,276	9,563	9,049	514	19,752	22,536	15,623	1,345	22,916	43,040	35,482	6,051	5,022	15,689	13,904	5,364	1,112	3,648	3,230	15,422	1,887	..	..	94	All Sizes
Less than 1	8,712	10,130	6,656	839	2,493	2,333	160	3,194	3,557	2,684	147	1,925	3,439	3,061	333	207	662	632	169	27	139	119	150	866	..	..	40	Less than 1
1.0—2.4	20,555	28,813	20,555	4,848	4,017	3,805	212	8,068	9,048	6,607	481	6,842	12,545	10,755	1,188	893	2,818	2,466	860	186	597	515	2,291	549	..	..	28	1.0—2.4
2.5—4.9	16,082	26,029	19,953	6,951	1,898	1,809	89	5,250	6,003	4,123	374	7,047	13,228	11,172	1,507	1,373	4,217	3,893	1,299	272	772	676	3,767	242	..	..	4	2.5—4.9
5.0—7.4	7,829	14,028	10,711	5,257	695	660	35	2,026	2,420	1,425	207	3,852	7,399	5,991	1,213	948	2,958	2,684	917	198	699	576	2,915	110	..	..	5	5.0—7.4
7.5—9.9	2,497	4,949	3,853	2,384	167	163	4	493	581	347	58	1,244	2,451	1,881	465	453	1,446	1,330	385	95	308	291	1,475	42	..	..	1	7.5—9.9
10.0—12.4	2,037	4,229	3,159	2,494	132	125	7	358	447	235	34	986	1,926	1,384	547	441	1,409	1,229	484	85	322	304	1,428	35	..	..	1	10.0—12.4
12.5—14.9	613	1,344	998	966	41	41	..	111	146	63	13	267	544	357	144	154	486	442	158	36	127	136	651	4	..	..	..	12.5—14.9
15.0—29.9	1,548	3,547	2,381	2,750	86	80	6	194	259	103	26	662	1,345	771	571	437	1,348	1,049	736	139	515	452	1,417	30	..	..	..	15.0—29.9
30.0—49.9	233	579	328	928	19	19	..	25	31	16	3	58	111	60	63	81	251	144	229	44	167	108	618	6	..	..	15	30.0—49.9
50 +	104	247	116	796	6	5	1	17	23	11	..	24	45	32	20	29	81	21	123	26	93	51	653	2	..	..	..	50 +
Unspecified	42	67	43	63	9	9	..	16	21	9	2	9	1	18	..	4	13	14	4	3	8	2	57	1	..	..	..	Unspecified

Table B-XII

TABLE B-XII—SAMPLE HOUSEHOLDS ENGAGED IN CULTIVATION ONLY CLASSIFIED BY SIZE OF LAND CULTIVATED AND NUMBER OF FAMILY WORKERS AND HIRED WORKERS IN RURAL AND URBAN AREAS SEPARATELY—*contd.*

(Based on 20% sample)

CULTIVATING HOUSEHOLDS ACCORDING TO NUMBER OF PERSONS ENGAGED IN CULTIVATION

Size of land (class ranges in acres)	Total of Cultivating Households: Households	Family Worker: Males	Family Worker: Females	Hired Worker	1 person: Households	1 person: Family Worker: Males	1 person: Family Worker: Females	2 persons: Households	2 persons: Family Worker: Males	2 persons: Family Worker: Females	2 persons: Hired Worker	3—5 persons: Households	3—5 persons: Family Worker: Males	3—5 persons: Family Worker: Females	3—5 persons: Hired Worker	6—10 persons: Households	6—10 persons: Family Worker: Males	6—10 persons: Family Worker: Females	6—10 persons: Hired Worker	More than 10 persons: Households	More than 10 persons: Family Worker: Males	More than 10 persons: Family Worker: Females	More than 10 persons: Hired Worker	Unspecified: Households	Unspecified: Family Worker: Males	Unspecified: Family Worker: Females	Unspecified: Hired Worker	Size of land (class ranges in acres)
1	2	3	4	5	6	7	8	9	10	11	12	13	14	15	16	17	18	19	20	21	22	23	24	25	26	27	28	1
Barhi Anchal—																												
All Sizes	**1,521**	**2,353**	**1,833**	**207**	**218**	**209**	**9**	**516**	**558**	**442**	**32**	**638**	**1,199**	**1,019**	**126**	**98**	**333**	**308**	**37**	**10**	**54**	**55**	**9**	**41**	..	..	**3**	**All Sizes**
Less than 1	163	182	108	5	62	60	2	49	53	44	1	29	52	46	2	3	11	12	..	1	6	4	1	19	..	..	1	Less than 1
1.0—2.4	429	575	431	36	89	86	3	183	196	163	7	127	234	201	17	17	57	61	2	1	2	3	8	12	..	..	2	1.0—2.4
2.5—4.9	425	643	501	31	43	40	3	167	181	139	14	193	356	308	17	14	53	42	..	2	13	9	..	6	..	..	..	2.5—4.9
5.0—7.4	246	428	361	39	10	10	..	80	87	66	7	134	254	217	29	18	61	57	3	3	16	21	..	1	..	..	..	5.0—7.4
7.5—9.9	104	185	156	21	9	8	1	21	23	19	..	62	121	91	20	9	27	38	1	1	6	7	..	2	..	..	..	7.5—9.9
10.0—12.4	66	132	111	17	3	3	..	11	10	10	2	41	83	70	15	10	36	31	..	..	..	..	..	1	..	..	..	10.0—12.4
12.5—14.9	23	57	36	6	1	1	..	2	3	..	1	15	30	24	5	5	23	12	..	..	..	..	..	..	..	..	..	12.5—14.9
15.0—29.9	56	138	119	38	..	..	..	1	1	1	..	32	62	52	15	21	64	55	23	2	11	11	..	..	..	..	..	15.0—29.9
30.0—49.9	5	8	6	2	1	1	..	1	2	..	..	3	5	6	2	..	..	..	..	..	..	..	..	..	..	..	..	30.0—49.9
50+	3	4	..	12	..	..	..	1	2	..	..	1	1	..	4	1	1	..	8	..	..	..	..	..	..	..	..	50+
Unspecified	1	1	4	..	..	..	..	..	..	..	..	1	1	4	..	..	..	..	..	..	..	..	..	..	..	..	..	Unspecified
Barkatha Anchal—																												
All Sizes	**1,486**	**2,251**	**1,808**	**402**	**270**	**266**	**4**	**495**	**582**	**384**	**24**	**594**	**1,052**	**1,016**	**88**	**103**	**304**	**363**	**43**	**16**	**47**	**41**	**246**	**8**	..	..	**1**	**All Sizes**
Less than 1	233	279	180	16	85	84	1	82	96	66	2	58	89	105	9	3	10	8	5	..	..	..	..	5	..	..	..	Less than 1
1.0—2.4	543	746	533	25	120	118	2	231	274	175	13	170	289	293	11	19	65	63	..	..	..	..	..	3	..	..	1	1.0—2.4
2.5—4.9	407	646	565	98	45	44	1	125	145	101	4	209	384	358	27	25	66	96	19	3	7	9	48	..	..	..	..	2.5—4.9
5.0—7.4	195	344	312	136	14	14	..	40	47	28	5	110	201	178	23	26	72	92	5	5	10	14	103	..	..	..	..	5.0—7.4
7.5—9.9	46	90	95	56	2	2	..	7	8	6	..	23	41	46	3	11	29	35	5	3	10	8	48	..	..	..	..	7.5—9.9
10.0—12.4	19	34	34	7	1	1	..	5	6	4	..	8	14	12	5	5	13	18	2	..	..	..	..	..	..	..	..	10.0—12.4
12.5—14.9	11	28	26	2	1	1	..	2	2	2	..	3	5	2	2	4	11	16	..	1	9	6	..	..	..	..	..	12.5—14.9
15.0—29.9	24	68	57	12	1	1	..	2	3	1	..	11	26	21	5	10	38	35	7	..	..	..	31	..	..	..	..	15.0—29.9
30.0—49.9	2	3	..	31	..	..	..	..	..	..	..	..	..	..	..	..	..	..	..	2	3	..	..	..	..	..	..	30.0—49.9
50+	3	9	4	19	..	..	..	..	..	..	..	1	1	..	3	..	..	..	..	2	8	4	16	..	..	..	..	50+
Unspecified	3	4	2	..	1	1	..	1	1	1	..	1	2	1	..	..	..	..	..	..	..	..	..	..	..	..	..	Unspecified
Bagodar Anchal—																												
All Sizes	**2,394**	**3,655**	**2,934**	**380**	**407**	**387**	**20**	**796**	**898**	**660**	**34**	**972**	**1,770**	**1,660**	**120**	**178**	**557**	**547**	**72**	**16**	**43**	**47**	**144**	**25**	..	..	**10**	**All Sizes**
Less than 1	352	406	261	35	130	123	7	129	144	108	6	75	118	125	2	10	21	21	18	..	..	..	..	8	..	..	9	Less than 1
1.0—2.4	816	1114	799	65	174	166	8	331	375	276	11	272	490	426	30	26	80	86	5	2	3	3	18	11	..	..	1	1.0—2.4
2.5—4.9	685	1065	924	96	74	70	4	226	253	191	8	331	598	583	39	47	142	144	14	2	2	2	35	5	..	..	..	2.5—4.9
5.0—7.4	299	542	463	64	21	21	..	74	85	57	6	163	303	287	12	37	125	114	11	3	8	5	35	1	..	..	..	5.0—7.4
7.5—9.9	94	186	177	25	3	2	1	20	21	17	2	53	107	102	7	17	56	56	6	1	..	1	10	..	..	..	..	7.5—9.9
10.0—12.4	68	158	165	41	..	..	..	5	6	3	1	39	75	69	12	21	66	79	..	3	11	14	28	..	..	..	..	10.0—12.4
12.5—14.9	23	44	32	16	3	3	..	3	3	3	..	13	25	22	6	3	12	7	..	1	1	..	10	..	..	..	..	12.5—14.9
15.0—29.9	49	125	96	36	1	1	..	6	9	3	..	23	48	40	12	16	53	38	16	3	14	15	8	..	..	..	..	15.0—29.9
30.0—49.9	4	10	10	2	1	1	..	..	..	..	..	1	3	1	..	1	2	2	2	1	4	7	..	..	..	..	..	30.0—49.9
50+	3	4	5	..	..	..	..	2	2	2	..	1	2	3	..	..	..	..	..	..	..	..	..	..	..	..	..	50+
Unspecified	1	1	2	..	..	..	..	..	..	..	..	1	1	2	..	..	..	..	..	..	..	..	..	..	..	..	..	Unspecified
Bishungarh Anchal—																												
All Sizes	**1,629**	**2,568**	**2,027**	**145**	**204**	**203**	**1**	**611**	**674**	**517**	**31**	**652**	**1,244**	**1,083**	**78**	**129**	**431**	**409**	**36**	**3**	**16**	**17**	..	**30**	..	..	..	**All Sizes**
Less than 1	241	282	193	2	58	57	1	101	111	89	2	58	105	96	..	2	9	7	..	..	..	..	..	22	..	..	..	Less than 1
1.0—2.4	558	832	630	13	80	80	..	243	268	214	4	208	406	336	9	24	78	80	..	..	..	..	..	3	..	..	..	1.0—2.4
2.5—4.9	429	687	572	25	38	38	..	164	177	141	10	194	370	334	12	31	102	97	3	..	..	..	..	2	..	..	..	2.5—4.9
5.0—7.4	215	380	330	46	13	13	..	63	73	44	9	107	191	193	28	28	92	82	9	2	11	11	..	2	..	..	..	5.0—7.4
7.5—9.9	78	151	124	13	8	8	..	19	21	17	..	37	75	56	12	14	47	51	1	..	..	..	..	..	..	..	..	7.5—9.9
10.0—12.4	45	89	62	14	4	4	..	9	9	6	3	22	48	32	3	9	28	24	8	..	..	..	..	1	..	..	..	10.0—12.4
12.5—14.9	21	43	40	8	1	1	..	7	9	4	1	6	9	11	2	6	19	19	5	1	5	6	..	..	..	..	..	12.5—14.9
15.0—29.9	35	81	63	23	2	2	..	4	5	2	1	17	33	22	12	12	41	39	10	..	..	..	..	..	..	..	..	15.0—29.9
30.0—49.9	6	17	10	1	..	..	..	1	1	..	1	3	7	3	..	2	9	7	..	..	..	..	..	..	..	..	..	30.0—49.9
50+	1	6	3	..	..	..	..	..	..	..	..	..	..	..	..	1	6	3	.	..	..	..	..	..	..	..	..	50+
Unspecified	..	..	..	..	..	..	..	..	..	..	..	..	..	..	..	..	..	..	..	..	..	..	..	..	..	..	..	Unspecified

TABLE B-XII—SAMPLE HOUSEHOLDS ENGAGED IN CULTIVATION ONLY CLASSIFIED BY SIZE OF LAND CULTIVATED AND NUMBER OF FAMILY WORKERS AND HIRED WORKERS IN RURAL AND URBAN AREAS SEPARATELY—*contd.*

(*Based on 20% sample*)

Size of land (class ranges in acres)	Total of Cultivating Households				Cultivating Households according to number of persons engaged in Cultivation: 1 person			2 persons				3—5 persons	
	Households	Family Worker: Males	Family Worker: Females	Hired Worker	Households	Family Worker: Males	Family Worker: Females	Households	Family Worker: Males	Family Worker: Females	Hired Worker	Households	Family Worker: Males
1	2	3	4	5	6	7	8	9	10	11	12	13	14
Hazaribagh Anchal—													
All Sizes	1,227	1,849	1,621	2,819	178	156	22	320	361	278	11	405	708
Less than 1	297	310	292	122	56	48	8	87	92	82	..	69	109
1.0—2.4	404	557	479	246	74	64	10	131	140	118	4	141	245
2.5—4.9	271	477	386	341	29	25	4	62	72	51	1	103	189
5.0—7.4	142	248	251	556	11	11	..	25	28	18	4	60	105
7.5—9.9	43	94	90	283	3	3	..	4	5	3	..	15	24
10.0—12.4	26	51	39	41	3	3	..	5	6	3	1	8	14
12.5—14.9	9	21	18	353	..	..	..	2	2	1	1	1	2
15.0—29.9	27	56	44	111	1	1	..	4	6	2	..	8	20
30.0—49.9	4	18	14	58	..	..	..	..	..	..	..	..	..
50 +	3	16	8	208	..	..	..	..	..	..	..	..	..
Unspecified	1	1	..	..	1	1	..	..	..	..	..	..	..
Katkamsandi Anchal—													
All Sizes	1,443	2,227	1,808	3,284	107	97	10	389	429	321	28	564	949
Less than 1	197	210	153	60	35	32	3	78	85	66	5	43	67
1.0—2.4	439	602	478	812	41	36	5	145	158	115	17	164	259
2.5—4.9	392	592	496	1,060	21	19	2	101	111	86	5	167	271
5.0—7.4	189	328	276	676	7	7	..	37	45	29	..	97	176
7.5—9.9	84	159	135	238	1	1	..	14	14	14	..	46	88
10.0—12.4	62	133	116	159	..	..	..	9	11	7	..	24	40
12.5—14.9	24	53	56	64	1	1	..	2	2	2	..	6	11
15.0—29.9	47	127	82	145	1	1	..	2	2	2	..	16	36
30.0—49.9	9	23	16	70	..	..	..	1	1	..	1	1	1
50 +	..	..	..	..	..	..	..	..	..	..	..	..	..
Unspecified	..	..	..	..	..	..	..	..	..	..	..	..	..
Ichak Anchal—													
All Sizes	1,399	2,097	1,284	404	313	301	12	467	553	346	35	488	949
Less than 1	172	200	140	3	50	46	4	71	78	60	4	38	65
1.0—2.4	564	748	415	64	162	158	4	215	256	159	15	157	290
2.5—4.9	329	507	312	45	59	56	3	116	140	85	7	129	251
5.0—7.4	195	342	226	74	30	29	1	49	61	30	7	93	198
7.5—9.9	36	57	40	28	4	4	..	7	8	5	1	18	30
10.0—12.4	46	96	53	51	6	6	..	3	3	2	1	28	60
12.5—14.9	8	19	30	11	..	..	..	..	..	..	..	6	14
15.0—29.9	39	97	61	68	2	2	..	5	5	5	..	18	39
30.0—49.9	8	23	5	27	..	..	..	1	2	..	..	..	..
50 +	2	8	2	28	..	..	..	..	..	..	..	1	2
Unspecified	..	..	..	..	..	..	..	..	..	..	..	..	..
Barkagaon Anchal—													
All Sizes	1,205	1,797	1,034	1,022	245	233	12	424	494	314	40	385	759
Less than 1	171	197	123	26	51	50	1	67	69	57	8	41	76
1.0—2.4	481	658	362	265	109	160	9	202	239	150	15	123	238
2.5—4.9	286	439	278	240	47	45	2	86	103	63	6	117	218
5.0—7.4	145	245	144	172	25	25	..	37	46	21	7	66	134
7.5—9.9	31	64	35	41	4	4	..	7	7	6	1	11	32
10.0—12.4	43	95	50	162	4	4	..	11	14	7	1	16	39
12.5—14.9	9	14	6	6	1	1	..	4	4	4	..	3	8
15.0—29.9	32	71	23	107	4	4	..	6	8	3	1	7	12
30.0—49.9	1	2	3	..	..	..	..	..	..	..	..	1	2
50 +	1	5	4	2	..	..	..	..	..	..	..	..	..
Unspecified	5	7	6	1	..	..	..	4	4	3	1	..	..

Size of land (class ranges in acres)	1 person: Family Worker: Females	1 person: Hired Worker	2 persons: Households	2 persons: Family Worker: Males	2 persons: Family Worker: Females	2 persons: Hired Worker	3—5 persons: Households	3—5 persons: Family Worker: Males	3—5 persons: Family Worker: Females	3—5 persons: Hired Worker	6—10 persons: Households	6—10 persons: Family Worker: Males	6—10 persons: Family Worker: Females	6—10 persons: Hired Worker	More than 10 persons: Households	More than 10 persons: Family Worker: Males	More than 10 persons: Family Worker: Females	More than 10 persons: Hired Worker	Unspecified: Households	Unspecified: Family Worker: Males	Unspecified: Family Worker: Females	Unspecified: Hired Worker
1	15	16	17	18	19	20	21	22	23	24	25	26	27	28								
Hazaribagh Anchal—																						
All Sizes	718	137	142	410	411	177	92	224	192	2,494	90	..	..	..								
Less than 1	133	10	20	50	61	17	5	11	8	95	60	..	..	..								
1.0—2.4	246	45	29	81	79	34	13	27	26	163	16	..	..	..								
2.5—4.9	171	52	42	132	118	46	28	59	42	742	7	..	..	..								
5.0—7.4	112	20	20	51	71	27	23	53	50	505	3	..	..	..								
7.5—9.9	24	9	11	34	30	14	8	28	33	260	2	..	..	..								
10.0—12.4	18	..	8	25	17	15	2	3	1	25	..	..	..	..								
12.5—14.9	3	..	2	4	3	7	4	13	11	345	..	..	..	..								
15.0—29.9	11	1	7	21	26	9	5	8	5	101	2	..	..	..								
30.0—49.9	..	..	1	5	4	..	3	13	10	58	..	..	..	..								
50 +	..	..	2	7	2	8	1	9	6	200	..	..	..	..								
Unspecified	..	..	..	..	..	..	..	..	..	..	..	..	..	..								
Katkamsandi Anchal—																						
All Sizes	841	337	187	460	492	490	146	292	234	2,429	50	..	..	..								
Less than 1	65	14	11	25	19	31	1	1	..	10	29	..	..	..								
1.0—2.4	258	105	32	72	52	105	43	77	48	585	14	..	..	..								
2.5—4.9	242	107	52	113	104	161	46	78	62	787	5	..	..	..								
5.0—7.4	146	48	21	49	50	49	25	51	51	579	2	..	..	..								
7.5—9.9	70	31	14	41	42	28	9	15	9	179	..	..	..	..								
10.0—12.4	32	19	23	63	59	45	6	19	18	95	..	..	..	..								
12.5—14.9	11	2	10	22	27	22	5	17	16	40	..	..	..	..								
15.0—29.9	16	10	18	55	34	41	10	33	30	94	..	..	..	..								
30.0—49.9	1	1	6	20	15	8	1	1	..	60	..	..	..	..								
50 +	..	..	..	..	..	..	..	..	..	..	..	..	..	..								
Unspecified	..	..	..	..	..	..	..	..	..	..	..	..	..	..								
Ichak Anchal—																						
All Sizes	680	140	68	218	163	103	18	76	83	118	45	..	..	8								
Less than 1	65	4	1	4	5	..	1	7	6	..	11	..	..	..								
1.0—2.4	212	26	9	37	32	2	3	7	8	19	18	..	..	2								
2.5—4.9	181	27	17	60	43	10	..	..	..	..	8	..	..	1								
5.0—7.4	132	34	12	32	38	12	5	22	25	16	6	..	..	5								
7.5—9.9	26	11	6	15	9	16	..	..	..	..	1	..	..	..								
10.0—12.4	33	17	6	15	7	23	2	12	11	10	1	..	..	..								
12.5—14.9	11	1	1	1	..	5	1	4	19	5	..	..	..	..								
15.0—29.9	18	20	10	34	24	18	4	17	14	30	..	..	..	..								
30.0—49.9	..	..	6	20	5	17	1	1	..	10	..	..	..	..								
50 +	2	..	..	..	..	..	1	6	..	28	..	..	..	..								
Unspecified	..	..	..	..	..	..	..	..	..	..	..	..	..	..								
Barkagaon Anchal—																						
All Sizes	497	161	83	231	167	176	35	80	44	639	33	..	..	6								
Less than 1	60	17	1	2	5	..	..	..	..	..	11	..	..	1								
1.0—2.4	148	43	27	70	55	63	6	11	..	140	14	..	..	4								
2.5—4.9	157	48	22	59	49	43	8	14	7	142	6	..	..	1								
5.0—7.4	87	33	9	32	25	8	6	8	11	124	2	..	..	..								
7.5—9.9	15	1	6	11	7	19	3	10	7	20	..	..	..	..								
10.0—12.4	22	5	5	16	11	7	7	22	10	149	..	..	..	..								
12.5—14.9	2	1	1	1	..	5	..	..	..	..	..	..	..	..								
15.0—29.9	3	13	11	37	12	31	4	10	5	62	..	..	..	..								
30.0—49.9	3	..	..	..	..	..	..	..	..	..	..	..	..	..								
50 +	..	..	..	..	..	..	1	5	4	2	..	..	..	..								
Unspecified	..	..	1	3	3	..	..	..	..	..	..	..	..	..								

TABLE B-XII—SAMPLE HOUSEHOLDS ENGAGED IN CULTIVATION ONLY CLASSIFIED BY SIZE OF LAND CULTIVATED AND NUMBER OF FAMILY WORKERS AND HIRED WORKERS IN RURAL AND URBAN AREAS SEPARATELY—*contd.*

(Based on 20% sample)

Size of land (class ranges in acres)	Total of Cultivating Households: Households	Family Worker: Males	Family Worker: Females	Hired Worker	Cultivating Households according to number of persons engaged in cultivation: 1 person: Households	1 person: Family Worker: Males	1 person: Family Worker: Females	2 persons: Households	2 persons: Family Worker: Males	2 persons: Family Worker: Females	2 persons: Hired Worker	3—5 persons: Households	3—5 persons: Family Worker: Males
1	2	3	4	5	6	7	8	9	10	11	12	13	14
Keredari Anchal—													
All Sizes	**954**	**1,394**	**1,048**	**321**	**184**	**170**	**14**	**305**	**343**	**245**	**22**	**352**	**646**
Less than 1	87	92	57	9	31	29	2	28	30	23	3	16	27
1.0—2.4	366	462	326	73	92	84	8	137	159	109	6	116	195
2.5—4.9	296	442	356	120	44	41	3	95	103	77	10	110	264
5.0—7.4	113	204	145	46	13	12	1	26	31	19	2	63	127
7.5—9.9	40	79	63	27	2	2	..	7	7	7	..	23	47
10.0—12.4	37	83	66	20	1	1	..	9	10	7	1	19	40
12.5—14.9	5	7	11	5	..	..	..	1	1	1	..	3	4
15.0—29.9	6	10	8	13	1	1	..	1	1	1	..	2	2
30.0—49.9	3	10	8	8	..	..	..	1	1	1	..	..	..
50 +	1	5	8	..	..	..	..	..	..	..	..	..	..
Unspecified	..	..	..	..	..	..	..	..	..	..	..	..	..
Tandwa Anchal—													
All Sizes	**935**	**1,511**	**773**	**661**	**156**	**151**	**5**	**348**	**433**	**212**	**51**	**326**	**641**
Less than 1	106	141	62	15	37	36	1	44	56	30	2	21	41
1.0—2.4	304	426	249	81	52	51	1	144	178	99	11	92	165
2.5—4.9	262	421	239	117	37	36	1	92	105	63	16	107	219
5.0—7.4	131	235	113	82	18	16	2	45	60	14	16	48	103
7.5—9.9	37	67	32	118	3	3	..	12	16	4	4	16	33
10.0—12.4	36	82	35	39	5	5	..	4	8	..	..	17	31
12.5—14.9	9	21	9	16	..	..	..	1	2	..	..	5	11
15.0—29.9	37	77	31	126	3	3	..	6	8	2	2	16	33
30.0—49.9	11	36	3	54	1	1	..	..	..	..	..	4	5
50 +	2	5	..	13	..	..	..	..	..	..	..	..	..
Unspecified	..	..	..	..	..	..	..	..	..	..	..	..	..
Mandu Anchal—													
All Sizes	**1,304**	**2,002**	**1,403**	**456**	**270**	**258**	**12**	**397**	**422**	**353**	**19**	**492**	**965**
Less than 1	207	219	168	8	43	39	4	93	96	88	2	45	84
1.0—2.4	502	697	435	57	180	174	6	120	126	110	4	174	331
2.5—4.9	355	589	444	87	27	26	1	133	144	117	5	164	329
5.0—7.4	130	243	183	81	12	11	1	34	36	29	3	64	134
7.5—9.9	35	77	45	130	4	4	..	6	7	3	2	12	25
10.0—12.4	29	70	61	58	2	2	..	3	3	3	..	11	23
12.5—14.9	11	27	13	8	..	..	..	2	3	1	..	6	12
15.0—29.9	30	71	52	26	1	1	..	4	4	1	3	14	22
30.0—49.9	2	4	1	..	..	..	..	1	2	..	..	1	2
50 +	1	3	..	1	..	..	..	..	..	..	..	1	3
Unspecified	2	2	1	..	1	1	..	1	1	1	..	..	..
Nagri (Churchu) Anchal—													
All Sizes	**892**	**1,333**	**1,027**	**39**	**149**	**135**	**14**	**342**	**388**	**294**	**2**	**334**	**634**
Less than 1	94	110	102	..	16	10	6	39	40	38	..	30	54
1.0—2.4	284	365	275	1	62	56	6	134	146	121	1	82	150
2.5—4.9	255	393	293	8	40	40	..	96	113	79	..	102	194
5.0—7.4	138	231	174	9	14	14	..	51	60	41	1	65	128
7.5—9.9	38	76	61	2	4	4	..	9	14	4	..	16	33
10.0—12.4	37	72	55	6	5	5	..	7	7	7	..	18	38
12.5—14.9	14	30	23	7	1	1	..	1	1	1	..	8	14
15.0—29.9	25	46	38	6	5	3	2	2	3	1	..	11	19
30.0—49.9	..	..	..	..	..	..	..	..	..	..	..	..	..
50 +	3	4	4	..	..	..	..	2	2	2	..	1	2
Unspecified	4	6	2	..	2	2	..	1	2	..	..	1	2

Size of land (class ranges in acres)	2 persons: Hired Worker	3—5 persons: Family Worker: Females	3—5 persons: Hired Worker	6—10 persons: Households	6—10 persons: Family Worker: Males	6—10 persons: Family Worker: Females	6—10 persons: Hired Worker	More than 10 persons: Households	More than 10 persons: Family Worker: Males	More than 10 persons: Family Worker: Females	More than 10 persons: Hired Worker	Unspecified: Households	Unspecified: Family Worker: Males	Unspecified: Family Worker: Females	Unspecified: Hired Worker
1	15	16	17	18	19	20	21	22	23	24	25	26	27	28
Rural														
All Sizes	**560**	**82**	**65**	**191**	**187**	**73**	**16**	**44**	**42**	**143**	**32**	..	..	**1**
Less than 1	26	6	2	6	6	..	..	..	..	..	10	..	..	..
1.0—2.4	183	26	9	21	25	10	2	3	1	30	10	..	..	1
2.5—4.9	179	14	29	83	86	35	7	11	11	61	11	..	..	..
5.0—7.4	98	19	8	24	20	9	2	10	7	16	1	..	..	..
7.5—9.9	34	5	7	22	22	4	1	1	..	18	..	..	..	..
10.0—12.4	31	4	7	29	24	..	1	3	4	15	..	..	..	..
12.5—14.9	6	5	1	2	4	..	..	..	..	..	..	..	..	..
15.0—29.9	3	3	1	2	..	7	1	4	4	3	..	..	..	..
30.0—49.9	..	..	1	2	..	8	1	7	7	..	..	..	..	..
50 +	..	..	..	..	..	..	1	5	8	..	..	..	..	..
Unspecified	..	..	..	..	..	..	..	..	..	..	..	..	..	..
Rural														
All Sizes	**376**	**179**	**81**	**239**	**152**	**152**	**17**	**47**	**28**	**279**	**7**	..	..	..
Less than 1	25	13	2	8	6	..	..	..	..	..	2	..	..	..
1.0—2.4	126	38	11	29	19	28	1	3	4	4	4	..	..	..
2.5—4.9	122	35	24	58	50	46	2	3	3	20	..	..	..	..
5.0—7.4	59	21	16	48	32	24	3	8	6	21	1	..	..	..
7.5—9.9	15	10	3	12	6	..	3	3	7	104	..	..	..	..
10.0—12.4	14	21	8	26	14	10	2	12	7	8	..	..	..	..
12.5—14.9	3	10	3	8	6	6	..	..	..	..	..	..	..	..
15.0—29.9	12	19	8	22	16	20	4	11	1	85	..	..	..	..
30.0—49.9	..	12	4	23	3	5	2	7	..	37	..	..	..	..
50 +	..	..	2	5	..	13	..	..	..	..	..	..	..	..
Unspecified	..	..	..	..	..	..	..	..	..	..	..	..	..	..
Rural														
All Sizes	**749**	**91**	**87**	**310**	**244**	**44**	**14**	**47**	**45**	**300**	**44**	..	..	**2**
Less than 1	76	6	..	..	..	..	..	..	..	..	26	..	..	..
1.0—2.4	275	20	15	62	39	11	2	4	5	20	11	..	..	2
2.5—4.9	243	24	27	82	79	8	2	8	4	50	2	..	..	..
5.0—7.4	99	8	16	55	47	10	2	7	7	60	2	..	..	..
7.5—9.9	18	5	8	31	16	3	4	10	8	120	1	..	..	..
10.0—12.4	16	7	11	41	41	1	1	1	1	50	1	..	..	..
12.5—14.9	7	4	3	12	5	4	..	..	..	..	..	..	..	..
15.0—29.9	14	16	7	27	17	7	3	17	20	..	1	..	..	..
30.0—49.9	1	..	..	..	..	..	..	..	..	..	..	..	..	..
50 +	..	1	..	..	..	..	..	..	..	..	..	..	..	..
Unspecified	..	..	..	..	..	..	..	..	..	..	..	..	..	..
Rural														
All Sizes	**562**	**23**	**52**	**176**	**157**	**14**	..	..	..	..	**15**	..	..	..
Less than 1	51	..	2	6	7	..	..	..	..	..	7	..	..	..
1.0—2.4	140	..	3	13	8	..	..	..	..	..	3	..	..	..
2.5—4.9	172	8	13	46	42	..	..	..	..	..	4	..	..	..
5.0—7.4	112	3	8	29	21	5	..	..	..	..	..	..	..	..
7.5—9.9	29	1	9	25	28	1	..	..	..	..	..	..	..	..
10.0—12.4	28	2	7	22	20	4	..	..	..	..	..	..	..	..
12.5—14.9	11	4	4	14	11	3	..	..	..	..	1	..	..	..
15.0—29.9	15	5	6	21	20	1	..	..	..	..	..	..	..	..
30.0—49.9	..	..	..	..	..	..	..	..	..	..	..	..	..	..
50 +	2	..	..	..	..	..	..	..	..	..	..	..	..	..
Unspecified	2	..	..	..	..	..	..	..	..	..	..	..	..	..

Table B-XII

TABLE B-XII—SAMPLE HOUSEHOLDS ENGAGED IN CULTIVATION ONLY CLASSIFIED BY SIZE OF LAND CULTIVATED AND NUMBER OF FAMILY WORKERS AND HIRED WORKERS IN RURAL AND URBAN AREAS SEPARATELY—*contd.*

(Based on 20% sample)

Size of land (class ranges in acres)	Total of Cultivating Households: Households	Total: Family Worker: Males	Total: Family Worker: Females	Total: Hired Worker	Cultivating Households according to number of persons engaged in cultivation: 1 person: Households	1 person: Family Worker: Males	1 person: Family Worker: Females	2 persons: Households	2 persons: Family Worker: Males	2 persons: Family Worker: Females	2 persons: Hired Worker	3—5 persons: Households	3—5 persons: Family Worker: Males	3—5 persons: Family Worker: Females	3—5 persons: Hired Worker	6—10 persons: Households	6—10 persons: Family Worker: Males	6—10 persons: Family Worker: Females	6—10 persons: Hired Worker	More than 10 persons: Households	More than 10 persons: Family Worker: Males	More than 10 persons: Family Worker: Females	More than 10 persons: Hired Worker	Unspecified: Households	Unspecified: Family Worker: Males	Unspecified: Family Worker: Females	Unspecified: Hired Worker	Size of land (class ranges in acres)
1	2	3	4	5	6	7	8	9	10	11	12	13	14	15	16	17	18	19	20	21	22	23	24	25	26	27	28	1
Ramgarh Anchal—																												
All Sizes	1,842	3,186	2,405	484	270	258	12	530	633	404	23	686	1,360	1,137	95	209	713	644	102	40	222	208	259	107	..	..	5	**All Sizes**
Less than 1	237	350	229	72	48	43	5	84	106	62	..	72	148	117	35	11	42	36	6	3	11	9	30	19	..	..	1	Less than 1
1.0—2.4	618	985	726	107	101	96	5	205	232	170	8	221	430	351	6	49	176	149	8	9	51	51	82	33	..	..	3	1.0—2.4
2.5—4.9	499	890	648	116	73	73	..	132	163	98	5	196	396	318	16	62	208	185	22	9	50	47	75	27	..	..	..	2.5—4.9
5.0—7.4	239	450	378	53	24	22	2	55	69	37	4	109	204	201	19	35	116	106	30	6	39	32	..	10	..	..	..	5.0—7.4
7.5—9.9	83	171	167	14	5	5	..	17	19	11	4	33	64	66	5	19	61	65	4	3	22	25	..	6	..	..	1	7.5—9.9
10.0—12.4	68	136	119	30	8	8	..	17	17	13	4	21	39	36	7	14	42	43	19	4	30	27	..	4	..	..	..	10.0—12.4
12.5—14.9	22	46	34	1	7	7	..	2	3	1	..	5	9	6	..	6	22	21	1	1	5	6	..	1	..	..	..	12.5—14.9
15.0—29.9	53	102	67	77	1	1	..	13	17	9	..	22	55	31	6	6	20	22	2	4	9	5	69	7	..	..	..	15.0—29.9
30.0—49.9	10	21	20	11	1	1	..	2	2	2	..	3	5	5	1	3	8	7	7	1	5	6	3	..	..	..	..	30.0—49.9
50+	7	20	6	3	2	2	..	1	2	..	..	2	6	3	..	2	10	3	3	..	..	..	..	..	..	..	..	50+
Unspecified	6	15	11	..	..	..	..	2	3	1	..	2	4	3	..	2	8	7	..	..	..	..	..	..	..	..	..	Unspecified
Jainagar Anchal—																												
All Sizes	1,492	2,524	2,089	998	251	229	22	391	440	324	18	528	959	883	162	222	678	634	271	66	218	226	547	34	..	..	..	**All Sizes**
Less than 1	198	238	150	10	78	71	7	56	61	49	2	42	81	67	8	8	25	27	..	..	..	..	..	14	..	..	..	Less than 1
1.0—2.4	512	738	605	120	102	90	12	177	194	152	8	174	305	287	44	44	134	139	41	5	15	15	27	10	..	..	..	1.0—2.4
2.5—4.9	393	704	577	203	44	42	2	94	112	73	3	181	328	296	62	62	186	172	77	10	36	34	61	2	..	..	..	2.5—4.9
5.0—7.4	199	403	321	307	21	20	1	33	37	26	3	68	133	119	22	58	169	139	116	15	44	36	166	4	..	..	..	5.0—7.4
7.5—9.9	61	129	125	82	4	4	..	14	15	12	1	17	32	28	3	18	54	60	16	6	24	25	62	2	..	..	..	7.5—9.9
10.0—12.4	58	144	152	111	..	..	..	7	10	3	1	22	38	41	9	12	38	38	15	17	58	70	86	..	..	..	..	10.0—12.4
12.5—14.9	19	41	48	..	..	..	..	4	6	2	..	7	13	16	..	6	19	22	..	1	3	8	..	1	..	..	..	12.5—14.9
15.0—29.9	44	107	93	156	1	1	..	5	5	5	..	13	23	23	9	13	48	35	6	11	30	30	141	1	..	..	..	15.0—29.9
30.0—49.9	5	9	6	4	1	1	..	1	..	2	..	2	3	2	4	1	5	2	..	..	..	8	..	..	..	..	..	30.0—49.9
50+	3	11	12	5	..	..	..	..	..	..	..	2	3	4	1	..	..	..	..	1	8	..	..	..	..	..	..	50+
Unspecified	..	..	..	..	..	..	..	..	..	..	..	..	..	..	..	..	..	..	..	..	..	..	..	..	..	..	..	Unspecified
Gola Anchal—																												
All Sizes	1,916	3,014	2,090	562	322	307	15	655	745	534	31	752	1,445	1,100	213	144	460	372	148	15	57	69	170	28	..	..	..	**All Sizes**
Less than 1	166	195	128	7	52	49	3	57	64	49	1	40	64	59	6	4	18	17	..	..	..	..	..	13	..	..	..	Less than 1
1.0—2.4	548	749	488	45	126	120	6	235	263	194	13	169	319	250	20	12	47	38	3	..	7	6	..	6	..	..	..	1.0—2.4
2.5—4.9	607	970	657	100	92	88	4	223	246	187	13	241	477	344	49	46	152	116	38	1	4	7	..	4	..	..	..	2.5—4.9
5.0—7.4	299	526	371	80	28	26	2	88	110	64	2	153	301	231	53	28	85	67	25	1	4	3	31	1	..	..	..	5.0—7.4
7.5—9.9	115	197	147	86	8	8	..	26	30	21	1	65	126	98	26	13	29	25	28	2	..	..	..	2	..	..	..	7.5—9.9
10.0—12.4	66	120	85	35	8	8	..	7	10	4	..	40	74	61	20	9	28	20	15	..	5	7	10	..	..	..	..	10.0—12.4
12.5—14.9	33	70	54	28	..	..	..	8	9	6	1	16	31	19	13	7	25	22	4	2	27	30	114	1	..	..	..	12.5—14.9
15.0—29.9	65	151	124	140	7	7	..	9	11	7	..	23	45	31	12	19	61	56	14	6	10	16	15	..	..	..	..	15.0—29.9
30.0—49.9	11	27	31	30	1	1	..	1	1	1	..	2	4	4	2	4	11	10	13	3	..	..	..	..	..	..	..	30.0—49.9
50+	6	9	5	11	..	..	..	1	1	1	..	3	4	3	3	2	4	1	8	..	..	..	..	..	..	..	..	50+
Unspecified	..	..	..	..	..	..	..	..	..	..	..	..	..	..	..	..	..	..	..	..	..	..	..	..	..	..	..	Unspecified
Gumia Anchal—																												
All Sizes	1,990	3,012	2,225	965	235	217	18	707	791	581	42	732	1,333	1,082	275	208	576	455	415	33	95	89	233	75	..	..	..	**All Sizes**
Less than 1	333	382	255	75	68	62	6	145	167	117	6	74	120	108	34	13	33	24	35	..	..	..	..	33	..	..	..	Less than 1
1.0—2.4	811	1,150	834	309	118	109	9	332	362	278	24	275	503	397	79	56	149	120	131	11	27	30	75	19	..	..	..	1.0—2.4
2.5—4.9	531	890	702	316	34	32	2	156	172	132	8	246	459	383	83	69	191	155	126	13	36	30	99	13	..	..	..	2.5—4.9
5.0—7.4	181	329	235	127	11	10	1	45	55	32	3	77	139	100	46	38	110	86	62	4	15	16	16	6	..	..	..	5.0—7.4
7.5—9.9	55	116	95	27	..	..	..	12	14	10	..	30	58	48	10	12	41	34	12	1	3	3	5	..	..	..	..	7.5—9.9
10.0—12.4	38	61	52	39	3	3	..	9	12	6	..	15	25	23	14	8	16	18	22	1	5	5	3	2	..	..	..	10.0—12.4
12.5—14.9	13	23	25	6	..	..	..	3	3	3	..	4	6	9	1	5	14	13	5	..	..	..	..	1	..	..	..	12.5—14.9
15.0—29.9	24	57	25	56	1	1	..	3	4	1	1	11	23	14	8	7	22	5	22	..	7	5	25	..	..	..	..	15.0—29.9
30.0—49.9	4	4	2	10	..	..	..	2	2	2	..	..	..	..	..	..	..	..	..	2	2	..	10	1	..	..	..	30.0—49.9
50+	..	..	..	..	..	..	..	..	..	..	..	..	..	..	..	..	..	..	..	1	..	..	..	..	..	..	..	50+
Unspecified	..	..	..	..	..	..	..	..	..	..	..	..	..	..	..	..	..	..	..	..	..	..	..	..	..	..	..	Unspecified

Table B-XII

TABLE B-XII—SAMPLE HOUSEHOLDS ENGAGED IN CULTIVATION ONLY CLASSIFIED BY SIZE OF LAND CULTIVATED AND NUMBER OF FAMILY WORKERS AND HIRED WORKERS IN RURAL AND URBAN AREAS SEPARATELY—*contd.*

(*Based on 20% sample*)

CULTIVATING HOUSEHOLDS ACCORDING TO NUMBER OF PERSONS ENGAGED IN CULTIVATION

Size of land (class ranges in acres)	Total of Cultivating Households: Households	Total: Family Worker Males	Total: Family Worker Females	Total: Hired Worker	1 person: Households	1 person: Family Worker Males	1 person: Family Worker Females	2 persons: Households	2 persons: Family Worker Males	2 persons: Family Worker Females	2 persons: Hired Worker	3—5 persons: Households	3—5 persons: Family Worker Males	3—5 persons: Family Worker Females	3—5 persons: Hired Worker	6—10 persons: Households	6—10 persons: Family Worker Males	6—10 persons: Family Worker Females	6—10 persons: Hired Worker	More than 10 persons: Households	More than 10 persons: Family Worker Males	More than 10 persons: Family Worker Females	More than 10 persons: Hired Worker	Unspecified: Households	Unspecified: Family Worker Males	Unspecified: Family Worker Females	Unspecified: Hired Worker	Size of land (class ranges in acres)
1	2	3	4	5	6	7	8	9	10	11	12	13	14	15	16	17	18	19	20	21	22	23	24	25	26	27	28	1
																												Peterbar Anchal—
All Sizes	**1,481**	**2,403**	**1,841**	**1,778**	**122**	**113**	**9**	**488**	**535**	**426**	**15**	**541**	**1,000**	**783**	**251**	**216**	**554**	**449**	**535**	**91**	**201**	**174**	**977**	**23**	..	..	..	**All Sizes**
Less than 1	151	185	134	26	26	25	1	63	66	57	3	43	76	62	12	6	18	14	11	..	..	..	..	13	..	..	..	Less than 1
1.0—2.4	406	587	446	174	42	38	4	179	197	151	10	146	259	211	79	34	83	74	75	2	10	6	10	3	..	..	..	1.0—2.4
2.5—4.9	443	728	566	465	26	26	..	143	155	130	1	168	314	232	79	82	192	167	222	20	41	37	163	4	..	..	..	2.5—4.9
5.0—7.4	256	473	339	386	13	13	..	66	74	57	1	105	203	145	49	51	139	92	145	21	44	45	191	..	..	..	..	5.0—7.4
7.5—9.9	86	152	115	220	2	2	..	21	24	18	..	32	64	48	6	13	31	24	28	16	31	25	186	2	..	..	..	7.5—9.9
10.0—12.4	59	122	113	90	4	2	2	12	15	9	..	21	38	39	7	17	55	49	15	5	12	14	68	..	..	..	..	10.0—12.4
12.5—14.9	14	28	15	31	2	2	..	2	2	2	..	6	14	6	1	1	4	3	..	3	6	4	30	..	..	..	..	12.5—14.9
15.0—29.9	57	113	105	278	5	3	2	2	2	2	..	19	30	38	18	12	32	26	39	19	46	37	221	..	..	..	..	15.0—29.9
30.0—49.9	7	12	6	93	2	2	..	..	..	..	..	..	..	..	..	..	..	..	..	4	10	6	93	1	..	..	..	30.0—49.9
50 +	2	3	2	15	..	..	..	..	..	..	..	1	2	2	..	..	..	..	..	1	1	..	15	..	..	..	..	50 +
Unspecified	..	..	..	..	..	..	..	..	..	..	..	..	..	..	..	..	..	..	..	..	..	..	..	..	..	..	..	Unspecified
																												Kasmar Anchal—
All Sizes	**1,048**	**1,683**	**1,431**	**111**	**93**	**87**	**6**	**382**	**403**	**344**	**17**	**440**	**822**	**737**	**62**	**88**	**298**	**271**	**21**	**13**	**73**	**73**	**11**	**32**	..	..	..	**All Sizes**
Less than 1	122	139	109	3	15	14	1	55	59	51	..	26	53	40	1	3	7	11	2	1	6	6	..	22	..	..	..	Less than 1
1.0—2.4	279	394	323	13	41	38	3	119	124	107	7	106	195	182	2	7	25	19	4	2	12	12	..	4	..	..	..	1.0—2.4
2.5—4.9	343	564	500	28	22	20	2	131	138	118	6	154	281	260	20	33	110	110	2	2	15	10	..	1	..	..	..	2.5—4.9
5.0—7.4	176	294	255	15	10	10	..	53	55	49	2	96	177	162	13	15	52	44	..	..	..	..	..	2	..	..	..	5.0—7.4
7.5—9.9	49	105	80	6	5	5	..	11	13	8	1	22	44	35	5	11	43	37	..	..	..	..	..	..	..	..	..	7.5—9.9
10.0—12.4	35	68	63	14	..	..	..	8	8	7	1	17	29	25	12	6	18	19	1	2	13	12	..	..	..	..	..	10.0—12.4
12.5—14.9	13	41	34	2	..	..	..	1	1	1	..	7	21	13	..	4	15	12	1	1	4	8	1	..	..	..	..	12.5—14.9
15.0—29.9	28	74	66	17	..	..	..	3	4	2	..	11	20	20	6	9	28	19	11	4	22	25	..	1	..	..	..	15.0—29.9
30.0—49.9	2	3	..	13	..	..	..	..	..	..	..	1	2	..	3	..	..	..	..	1	1	..	10	..	..	..	..	30.0—49.9
50 +	..	..	..	..	..	..	..	..	..	..	..	..	..	..	..	..	..	..	..	..	..	..	..	..	..	..	..	50 +
Unspecified	1	1	1	..	..	..	..	1	1	1	..	..	..	..	..	..	..	..	..	..	..	..	..	..	..	..	..	Unspecified
																												Jaridih Anchal—
All Sizes	**1,700**	**2,737**	**1,388**	**597**	**363**	**352**	**11**	**537**	**693**	**334**	**47**	**608**	**1,317**	**734**	**161**	**115**	**330**	**270**	**188**	**20**	**45**	**39**	**199**	**57**	..	..	**2**	**All Sizes**
Less than 1	175	200	97	14	64	62	2	43	52	34	..	41	79	56	13	2	7	5	..	..	..	..	..	25	..	..	1	Less than 1
1.0—2.4	469	676	335	57	121	121	..	173	213	124	9	143	290	176	34	14	52	35	13	..	..	..	..	18	..	..	1	1.0—2.4
2.5—4.9	512	853	414	146	107	101	6	166	214	95	23	188	418	227	41	39	113	80	62	3	7	6	20	9	..	..	..	2.5—4.9
5.0—7.4	266	458	245	127	37	35	2	92	127	48	9	108	238	140	33	21	44	45	44	5	14	10	41	3	..	..	..	5.0—7.4
7.5—9.9	99	202	113	58	9	9	..	22	27	13	4	49	110	54	15	15	50	38	17	3	6	8	22	1	..	..	..	7.5—9.9
10.0—12.4	75	138	65	59	10	9	1	21	31	10	1	34	78	33	9	6	16	17	14	3	4	4	35	1	..	..	..	10.0—12.4
12.5—14.9	22	41	13	15	6	6	..	6	8	4	..	7	18	4	..	2	7	5	..	1	2	..	15	..	..	..	..	12.5—14.9
15.0—29.9	63	132	84	72	7	7	..	9	14	4	..	34	79	37	14	9	22	32	12	4	10	11	46	..	..	..	..	15.0—29.9
30.0—49.9	12	27	17	40	1	1	..	1	2	..	..	3	5	4	2	6	17	13	18	1	2	..	20	..	..	..	..	30.0—49.9
50 +	4	6	1	8	1	1	..	2	3	1	..	..	..	..	..	1	2	..	8	..	..	..	..	..	..	..	..	50 +
Unspecified	3	4	4	1	..	..	..	2	2	1	1	1	2	3	..	..	..	..	..	..	..	..	..	..	..	..	..	Unspecified
																												Kodarma Anchal—
All Sizes	**1,641**	**3,595**	**2,970**	**4,105**	**87**	**78**	**9**	**276**	**325**	**220**	**7**	**583**	**1,154**	**936**	**212**	**329**	**1,057**	**930**	**501**	**230**	**981**	**875**	**3,383**	**136**	..	..	**2**	**All Sizes**
Less than 1	398	696	525	104	48	42	6	89	112	65	1	128	252	183	44	55	193	185	43	15	97	86	14	63	..	..	2	Less than 1
1.0—2.4	604	1,254	1,055	1,114	26	23	3	117	131	100	3	224	439	376	75	116	363	301	204	66	298	275	832	55	..	..	..	1.0—2.4
2.5—4.9	351	837	734	1,067	12	12	..	39	41	34	3	134	262	217	62	84	260	243	153	74	262	240	849	8	..	..	..	2.5—4.9
5.0—7.4	162	434	351	654	..	..	..	19	26	12	..	61	128	96	23	40	134	110	56	37	146	133	575	5	..	..	..	5.0—7.4
7.5—9.9	48	139	111	219	1	1	..	6	6	6	..	14	27	24	6	13	46	37	13	12	59	44	200	2	..	..	..	7.5—9.9
10.0—12.4	33	98	88	523	..	..	..	1	2	..	..	10	20	21	..	9	30	26	10	11	46	41	513	2	..	..	..	10.0—12.4
12.5—14.9	13	49	42	64	..	..	..	1	2	..	..	4	11	6	..	4	12	14	..	4	24	22	64	..	..	..	..	12.5—14.9
15.0—29.9	22	66	56	49	..	..	..	1	2	..	..	7	13	11	1	7	18	14	17	6	33	31	31	1	..	..	..	15.0—29.9
30.0—49.9	5	8	4	93	..	..	..	2	2	2	..	..	..	..	..	1	1	..	5	2	5	2	88	..	..	..	..	30.0—49.9
50 +	3	7	3	201	..	..	..	1	1	1	..	1	2	2	1	..	..	..	..	1	4	..	200	..	..	..	..	50 +
Unspecified	2	7	1	17	..	..	..	..	..	..	..	..	..	..	1	..	..	..	..	2	7	1	17	..	..	..	..	Unspecified

TABLE B-XII—SAMPLE HOUSEHOLDS ENGAGED IN CULTIVATION ONLY CLASSIFIED BY SIZE OF LAND CULTIVATED AND NUMBER OF FAMILY WORKERS AND HIRED WORKERS IN RURAL AND URBAN AREAS SEPARATELY—*contd.*

(Based on 20% sample)

Size of land (class ranges in acres)	Total of Cultivating Households: Households	Family Worker: Males	Family Worker: Females	Hired Worker	Cultivating Households according to number of persons engaged in Cultivation — 1 person: Households	1 person: Family Worker: Males	1 person: Family Worker: Females	2 persons: Households	2 persons: Family Worker: Males	2 persons: Family Worker: Females	2 persons: Hired Worker	3—5 persons: Households	3—5 persons: Family Worker: Males
1	2	3	4	5	6	7	8	9	10	11	12	13	14
Markacho Anchal—													
All Sizes	1,458	2,241	2,019	276	221	206	15	464	504	406	18	615	1,088
Less than 1	187	201	154	1	60	53	7	76	83	68	1	39	57
1.0—2.4	538	706	572	63	113	108	5	211	221	192	9	191	323
2.5—4.9	368	583	552	65	34	32	2	111	127	94	1	186	337
5.0—7.4	186	344	324	51	10	9	1	39	44	31	3	111	208
7.5—9.9	59	127	146	34	1	1	..	8	8	7	1	33	61
10.0—12.4	56	122	128	12	1	1	..	7	7	6	1	30	52
12.5—14.9	19	53	47	1	..	..	..	5	6	4	..	7	14
15.0—29.9	32	72	67	43	1	1	..	7	8	4	2	9	18
30.0—49.9	12	30	27	6	1	1	..	..	..	..	..	8	15
50 +	1	3	2	..	..	..	..	..	..	..	..	1	3
Unspecified	..	..	..	..	..	..	..	..	..	..	..	..	..
Patratu Anchal													
All Sizes	1,183	1,825	1,206	686	187	167	20	395	411	194	7	375	746
Less than 1	100	118	66	2	28	27	1	25	32	18	..	29	57
1.0—2.4	327	430	268	38	56	49	7	102	120	72	3	94	184
2.5—4.9	328	481	348	275	54	51	3	89	114	60	4	104	196
5.0—7.4	236	390	237	159	33	27	6	59	86	32	..	81	168
7.5—9.9	72	144	91	78	6	6	..	8	14	2	..	30	62
10.0—12.4	46	93	70	83	3	2	1	10	14	6	..	13	26
12.5—14.9	18	46	28	10	1	1	..	4	7	1	..	7	15
15.0—29.9	48	110	94	1	3	2	1	8	13	3	..	16	34
30.0—49.9	4	9	2	..	1	1	..	..	..	..	..	1	4
50 +	2	1	1	..	2	1	1	..	..	..	..	..	..
Unspecified	2	3	1	40	..	..	..	1	2	..	..	..	..
Chauparan Anchal—													
All Sizes	1,961	2,969	1,775	359	391	381	10	669	810	455	73	719	1,406
Less than 1	222	221	89	4	89	87	2	62	78	45	1	28	56
1.0—2.4	629	832	592	53	153	147	6	258	295	196	25	188	352
2.5—4.9	549	858	562	69	94	93	1	197	242	134	18	219	411
5.0—7.4	307	522	332	74	36	36	..	99	118	60	20	152	308
7.5—9.9	89	183	114	18	10	9	1	15	20	7	3	52	116
10.0—12.4	75	168	89	27	1	1	..	18	24	10	2	39	89
12.5—14.9	20	39	10	9	2	2	..	9	17	1	..	8	17
15.0—29.9	63	123	72	79	5	5	..	11	16	2	4	31	54
30.0—49.9	7	14	5	26	1	1	..	..	..	..	..	2	3
50 +	..	..	..	..	..	..	..	..	..	..	..	..	..
Unspecified	..	..	..	..	..	..	..	..	..	..	..	..	..
Itkhori Anchal—													
All Sizes	1,814	2,651	1,659	333	353	340	13	651	752	458	92	681	1,302
Less than 1	234	238	141	15	81	75	6	93	102	75	9	33	55
1.0—2.4	610	782	475	50	170	166	4	258	293	191	32	166	301
2.5—4.9	453	696	510	48	58	55	3	164	186	121	21	194	364
5.0—7.4	263	457	272	62	23	23	..	91	110	54	18	131	272
7.5—9.9	86	153	89	28	9	9	..	19	25	8	5	51	104
10.0—12.4	76	146	85	33	7	7	..	14	18	6	4	46	91
12.5—14.9	24	53	30	15	..	..	..	3	4	1	1	17	35
15.0—29.9	61	112	55	67	3	3	..	9	14	2	2	40	72
30.0—49.9	4	9	..	15	..	..	..	..	..	..	..	2	5
50 +	1	3	2	..	..	..	..	..	..	..	..	1	3
Unspecified	2	2	..	..	2	2	..	..	..	..	..	..	..

3—5 persons: Hired Worker	6—10 persons: Households	6—10 persons: Family Worker: Males	6—10 persons: Family Worker: Females	6—10 persons: Hired Worker	More than 10 persons: Households	More than 10 persons: Family Worker: Males	More than 10 persons: Family Worker: Females	More than 10 persons: Hired Worker	Unspecified: Households	Unspecified: Family Worker: Males	Unspecified: Family Worker: Females	Unspecified: Hired Worker	Size of land (class ranges in acres)
15	16	17	18	19	20	21	22	23	24	25	26	27	28	1
Rural														
1,087	48	122	382	441	28	17	61	70	181	19	..	..	1	**All Sizes**
68	..	3	8	11	..	..	..	..	..	9	..	..	..	Less than 1
324	13	17	51	51	13	2	3	..	28	4	..	..	..	1.0—2.4
329	10	30	82	121	..	3	5	6	53	4	..	..	1	2.5—4.9
205	7	24	75	78	11	2	8	9	30	..	..	..	..	5.0—7.4
63	3	13	42	53	1	4	15	23	29	..	..	..	..	7.5—9.9
57	7	17	60	60	..	1	2	5	4	..	..	..	..	10.0—12.4
13	..	6	24	23	1	1	9	7	..	..	..	..	..	12.5—14.9
16	2	11	37	39	2	2	8	8	37	2	..	..	..	15.0—29.9
10	6	1	3	5	..	2	11	12	..	..	..	..	..	30.0—49.9
2	..	..	..	..	..	..	..	..	..	..	..	..	..	50 +
..	..	..	..	..	..	..	..	..	..	..	..	..	..	Unspecified
Rural														
565	74	110	403	321	46	29	98	106	558	176	..	..	1	**All Sizes**
43	2	1	2	4	..	..	..	..	..	17	..	..	..	Less than 1
137	15	15	60	44	..	2	8	8	20	58	..	..	..	1.0—2.4
159	30	29	101	97	5	9	19	29	236	43	..	..	..	2.5—4.9
118	18	22	79	56	9	9	30	25	132	32	..	..	..	5.0—7.4
45	5	14	54	35	23	2	8	9	50	12	..	..	..	7.5—9.9
24	2	10	41	31	..	2	10	8	80	8	..	..	1	10.0—12.4
11	1	5	18	10	9	1	5	6	..	..	..	..	..	12.5—14.9
28	1	13	44	42	..	3	17	20	..	5	..	..	..	15.0—29.9
..	..	1	4	2	..	..	..	..	..	1	..	..	..	30.0—49.9
..	..	..	..	..	..	..	..	..	..	..	..	..	..	50 +
..	..	..	..	..	..	1	1	1	40	..	..	..	..	Unspecified
Rural														
1,020	171	103	342	271	78	5	21	19	33	74	..	..	4	**All Sizes**
42	..	..	..	..	..	..	..	..	..	43	..	..	3	Less than 1
269	25	11	38	31	2	..	..	..	..	19	..	..	1	1.0—2.4
331	36	32	106	91	11	1	6	5	4	6	..	..	..	2.5—4.9
225	44	18	60	47	10	..	..	..	..	2	..	..	..	5.0—7.4
72	14	9	31	28	1	1	7	6	..	2	..	..	..	7.5—9.9
44	12	15	54	35	13	..	..	..	..	2	..	..	..	10.0—12.4
6	9	1	3	3	..	..	..	..	..	..	..	..	..	12.5—14.9
29	29	14	43	33	27	2	5	8	19	..	..	..	..	15.0—29.9
2	2	3	7	3	14	1	3	..	10	..	..	..	..	30.0—49.9
..	..	..	..	..	..	..	..	..	..	..	..	..	..	50 +
..	..	..	..	..	..	..	..	..	..	..	..	..	..	Unspecified
Rural														
943	200	81	257	245	41	..	..	..	..	48	..	..	..	**All Sizes**
52	6	2	6	8	..	..	..	..	..	25	..	..	..	Less than1
259	18	6	22	21	..	..	..	..	..	10	..	..	..	1.0—2.4
292	25	28	91	94	2	..	..	..	..	9	..	..	..	2.5—4.9
171	39	16	52	47	5	..	..	..	..	2	..	..	..	5.0—7.4
67	22	5	15	14	1	..	..	..	..	2	..	..	..	7.5—9.9
49	26	9	30	30	3	..	..	..	..	..	..	..	..	10.0—12.4
17	13	4	14	12	1	..	..	..	..	..	..	..	..	12.5—14.9
34	46	9	23	19	19	..	..	..	..	..	..	..	..	15.0—29.9
..	5	2	4	..	10	..	..	..	..	..	..	..	..	30.0—49.9
2	..	..	..	..	..	..	..	..	..	..	..	..	..	50 +
..	..	..	..	..	..	..	..	..	..	..	..	..	..	Unspecified

TABLE B-XII—SAMPLE HOUSEHOLDS ENGAGED IN CULTIVATION ONLY CLASSIFIED BY SIZE OF LAND CULTIVATED AND NUMBER OF FAMILY WORKERS AND HIRED WORKERS IN RURAL AND URBAN AREAS SEPARATELY—*contd.*

(Based on 20% sample)

Size of land (class ranges in acres)	Total of Cultivating Households				Cultivating Households according to number of persons engaged in Cultivation								
					1 person			2 persons				3—5 persons	
	Households	Family Worker		Hired Worker	Households	Family Worker		Households	Family Worker		Hired Worker	Households	Family Worker
		Males	Females			Males	Females		Males	Females			Males
1	2	3	4	5	6	7	8	9	10	11	12	13	14
Hunterganj Anchal—													
All Sizes	**1,358**	**1,723**	**516**	**686**	**476**	**446**	**30**	**353**	**466**	**188**	**52**	**271**	**537**
Less than 1	388	302	105	20	156	143	13	77	95	57	2	25	51
1.0—2.4	415	510	162	43	186	174	12	138	185	75	16	59	121
2.5—4.9	286	441	159	90	92	87	5	89	120	38	20	82	168
5.0—7.4	103	171	46	85	18	18	..	35	50	12	8	37	70
7.5—9.9	34	61	16	37	5	5	..	6	7	3	2	16	33
10.0—12.4	50	88	13	82	9	9	..	5	7	3	..	24	40
12.5—14.9	12	19	1	16	3	3	..	1	1	..	1	5	11
15.0—29.9	46	78	8	125	4	4	..	2	1	..	3	22	40
30.0—49.9	9	17	..	67	2	2	..	..	..	..	..	1	3
50 +	14	35	6	121	..	..	..	..	..	..	..	..	..
Unspecified	1	1	..	..	1	1	..	..	..	..	..	..	..
Pratap Pur Anchal—													
All Sizes	**1,107**	**1,519**	**624**	**549**	**335**	**331**	**4**	**365**	**459**	**232**	**39**	**298**	**530**
Less than 1	410	460	158	13	216	212	4	124	151	88	9	50	97
1.0—2.4	269	354	147	54	72	72	..	111	142	63	17	74	133
2.5—4.9	218	328	165	80	25	25	..	94	116	66	6	78	139
5.0—7.4	80	134	53	60	14	14	..	20	30	9	1	37	67
7.5—9.9	32	53	19	47	..	..	..	8	10	3	3	19	28
10.0—12.4	29	46	20	61	4	4	..	1	1	1	..	15	25
12.5—14.9	12	24	7	8	2	2	..	3	5	..	1	6	14
15.0—29.9	37	85	45	97	1	1	..	4	4	2	2	15	23
30.0—49.9	9	16	1	57	..	..	..	..	..	..	..	2	3
50 +	11	19	9	72	1	1	..	..	..	..	..	2	1
Unspecified	..	..	..	..	..	..	..	..	..	..	..	..	..
Chatra Anchal—													
All Sizes	**1,325**	**1,962**	**1,169**	**487**	**277**	**274**	**3**	**484**	**555**	**340**	**73**	**444**	**824**
Less than 1	244	286	160	18	84	83	1	89	97	68	13	50	91
1.0—2.4	510	714	415	114	131	129	2	210	240	158	22	141	265
2.5—4.9	301	474	290	78	43	43	..	123	144	73	29	111	207
5.0—7.4	143	242	176	118	10	10	..	41	48	27	7	73	128
7.5—9.9	43	83	56	25	5	5	..	9	11	6	1	21	40
10.0—12.4	40	76	37	49	3	3	..	5	7	3	..	25	45
12.5—14.9	7	13	3	11	..	..	..	1	1	..	1	5	9
15.0—29.9	32	68	31	53	1	1	..	5	6	4	..	17	38
30.0—49.9	3	5	1	18	..	..	..	1	1	1	..	..	..
50 +	2	1	..	3	..	..	..	..	..	..	..	1	1
Unspecified	..	..	..	..	..	..	..	..	..	..	..	..	..
Simaria Anchal—													
All Sizes	**1,285**	**1,859**	**1,174**	**197**	**311**	**305**	**6**	**471**	**539**	**383**	**20**	**413**	**823**
Less than 1	172	189	125	..	65	62	3	58	63	53	..	32	58
1.0—2.4	442	561	378	5	109	109	..	200	218	178	4	115	220
2.5—4.9	306	465	291	18	74	71	3	107	129	77	8	113	226
5.0—7.4	168	267	173	20	34	34	..	53	59	43	4	69	136
7.5—9.9	56	98	51	14	12	12	..	17	22	11	1	24	57
10.0—12.4	69	131	69	34	8	8	..	19	22	14	2	32	71
12.5—14.9	16	29	29	14	1	1	..	..	..	..	..	10	15
15.0—29.9	36	80	37	41	4	4	..	11	16	5	1	13	31
30.0—49.9	14	30	20	46	3	3	..	2	3	1	..	5	9
50 +	2	3	..	5	..	..	..	1	2	..	..	..	..
Unspecified	4	6	1	..	1	1	..	3	5	1	..	..	..

Size of land (class ranges in acres)	Cultivating Households according to number of persons engaged in Cultivation														
	3—5 persons		6—10 persons				More than 10 persons				Unspecified				
	Hired Worker		Households	Family Worker		Hired Worker	Households	Family Worker		Hired Worker	Households	Family Worker		Hired Worker	
				Males	Females			Males	Females			Males	Females		
	Females														
1	15	16	17	18	19	20	21	22	23	24	25	26	27	28	1
Rural															
All Sizes	**210**	**239**	**74**	**224**	**72**	**219**	**16**	**50**	**16**	**162**	**168**	..	..	**14**	**All Sizes**
Less than 1	30	6	3	13	5	..	..	..	..	..	127	..	..	12	Less than 1
1.0—2.4	67	19	6	30	8	7	..	..	..	..	26	..	..	1	1.0—2.4
2.5—4.9	72	55	13	53	34	14	2	13	10	..	8	..	..	1	2.5—4.9
5.0—7.4	26	45	8	30	8	20	1	3	..	12	4	..	..	..	5.0—7.4
7.5—9.9	3	17	7	16	10	18	..	..	..	..	..	..	..	..	7.5—9.9
10.0—12.4	6	44	11	32	4	38	..	..	..	..	1	..	..	..	10.0—12.4
12.5—14.9	1	6	2	4	..	9	..	..	..	..	1	..	..	..	12.5—14.9
15.0—29.9	5	46	17	33	3	76	..	..	..	..	1	..	..	..	15.0—29.9
30.0—49.9	..	1	2	3	..	12	4	9	..	54	..	..	..	..	30.0—49.9
50 +	..	..	5	10	..	25	9	25	6	96	..	..	..	..	50 +
Unspecified	..	..	..	..	..	..	..	..	..	..	..	..	..	..	Unspecified
Rural															
All Sizes	**282**	**232**	**59**	**162**	**79**	**174**	**10**	**37**	**27**	**103**	**40**	..	..	**1**	**All Sizes**
Less than 1	66	4	..	..	..	..	..	..	..	..	20	..	..	..	Less than 1
1.0—2.4	84	36	1	7	..	..	..	..	..	..	11	..	..	1	1.0—2.4
2.5—4.9	68	56	14	48	31	18	..	..	..	..	7	..	..	..	2.5—4.9
5.0—7.4	26	40	9	23	18	19	..	..	..	..	..	..	..	..	5.0—7.4
7.5—9.9	11	31	5	15	5	13	..	..	..	..	..	..	..	..	7.5—9.9
10.0—12.4	12	22	9	16	7	39	..	..	..	..	..	..	..	..	10.0—12.4
12.5—14.9	5	3	1	3	2	4	..	..	..	..	1	..	..	..	12.5—14.9
15.0—29.9	7	33	10	27	11	32	6	30	25	30	..	..	..	..	15.0—29.9
30.0—49.9	..	5	6	11	1	32	1	2	..	20	..	..	..	..	30.0—49.9
50 +	3	2	4	12	4	17	3	5	2	53	1	..	..	..	50 +
Unspecified	..	..	..	..	..	..	..	..	..	..	..	..	..	..	Unspecified
Rural															
All Sizes	**567**	**212**	**85**	**276**	**239**	**75**	**7**	**33**	**20**	**109**	**28**	..	..	**18**	**All Sizes**
Less than 1	78	5	4	15	13	..	..	..	..	..	17	..	..	..	Less than 1
1.0—2.4	199	30	20	67	49	19	2	13	7	40	6	..	..	3	1.0—2.4
2.5—4.9	145	40	22	74	68	7	1	6	4	2	1	..	..	..	2.5—4.9
5.0—7.4	87	53	16	51	55	8	2	5	7	50	1	..	..	..	5.0—7.4
7.5—9.9	26	16	8	27	24	8	..	..	..	..	..	..	..	..	7.5—9.9
10.0—12.4	20	31	6	18	12	11	1	3	2	7	..	..	..	..	10.0—12.4
12.5—14.9	..	10	1	3	3	..	..	..	..	..	..	..	..	..	12.5—14.9
15.0—29.9	12	24	7	17	15	19	1	6	..	10	1	..	..	..	15.0—29.9
30.0—49.9	..	..	1	4	..	3	..	..	..	..	1	..	..	15	30.0—49.9
50 +	..	3	..	..	..	..	..	..	..	..	1	..	..	..	50 +
Unspecified	..	..	..	..	..	..	..	..	..	..	..	..	..	..	Unspecified
Rural															
All Sizes	**617**	**87**	**52**	**175**	**153**	**41**	**4**	**17**	**15**	**48**	**34**	..	..	**1**	**All Sizes**
Less than 1	61	..	2	6	8	..	..	..	..	..	15	..	..	..	Less than 1
1.0—2.4	187	..	4	14	13	..	..	..	..	..	14	..	..	1	1.0—2.4
2.5—4.9	176	10	11	39	35	..	..	..	..	..	1	..	..	..	2.5—4.9
5.0—7.4	99	15	10	38	31	1	..	..	..	..	2	..	..	..	5.0—7.4
7.5—9.9	30	9	3	7	10	4	..	..	..	..	..	..	..	..	7.5—9.9
10.0—12.4	33	32	8	30	22	..	..	..	..	..	..	..	..	..	10.0—12.4
12.5—14.9	14	6	5	13	15	8	..	9	8	12	..	..	..	..	12.5—14.9
15.0—29.9	10	13	6	20	14	15	2	8	7	36	..	..	..	..	15.0—29.9
30.0—49.9	7	2	2	7	5	8	2	..	..	..	..	..	..	..	30.0—49.9
50 +	..	..	1	1	..	5	..	..	..	..	..	..	..	..	50 +
Unspecified	..	..	..	..	..	..	..	..	..	..	..	..	..	..	Unspecified

Table B-XII

TABLE B-XII—SAMPLE HOUSEHOLDS ENGAGED IN CULTIVATION ONLY CLASSIFIED BY SIZE OF LAND CULTIVATED AND NUMBER OF FAMILY WORKERS AND HIRED WORKERS IN RURAL AND URBAN AREAS SEPARATELY—*contd.*

(Based on 20% sample)

Size of land (class ranges in acres)	Total of Cultivating Households: Households	Total: Family Worker: Males	Total: Family Worker: Females	Total: Hired Worker	Cultivating Households according to number of persons engaged in Cultivation: 1 person: Households	1 person: Family Worker: Males	1 person: Family Worker: Females	2 persons: Households	2 persons: Family Worker: Males	2 persons: Family Worker: Females	2 persons: Hired Worker	3—5 persons: Households	3—5 persons: Family Worker: Males	3—5 persons: Family Worker: Females	3—5 persons: Hired Worker	6—10 persons: Households	6—10 persons: Family Worker: Males	6—10 persons: Family Worker: Females	6—10 persons: Hired Worker	More than 10 persons: Households	More than 10 persons: Family Worker: Males	More than 10 persons: Family Worker: Females	More than 10 persons: Hired Worker	Unspecified: Households	Unspecified: Family Worker: Males	Unspecified: Family Worker: Females	Unspecified: Hired Worker	Size of land (class ranges in acres)
1	2	3	4	5	6	7	8	9	10	11	12	13	14	15	16	17	18	19	20	21	22	23	24	25	26	27	28	1
Gawan Anchal—																												
All Sizes	**1,163**	**1,719**	**1,339**	**221**	**118**	**112**	**6**	**473**	**521**	**385**	**40**	**467**	**851**	**Rural**														
Less than 1	343	408	287	21	63	59	4	171	192	136	14	86	149	734	113	74	228	208	58	2	7	6	10	29	..	..	..	All Sizes
1.0—2.4	401	559	475	58	34	33	1	178	187	153	16	166	287	140	7	2	8	7	..	..	..	..	..	21	..	..	..	Less than 1
2.5—4.9	261	431	343	38	17	16	1	88	97	72	7	136	258	270	34	17	52	51	8	..	..	..	..	6	..	..	..	1.0—2.4
5.0—7.4	91	156	129	30	2	2	..	27	32	20	2	55	104	216	27	18	60	54	4	..	..	..	..	2	..	..	..	2.5—4.9
7.5—9.9	27	61	50	13	1	1	..	3	3	2	1	11	22	87	26	7	18	22	2	..	..	..	..	..	..	..	..	5.0—7.4
10.0—12.4	20	58	38	25	..	..	..	1	1	1	..	7	14	11	6	12	35	37	6	..	..	..	..	..	..	..	..	7.5—9.9
12.5—14.9	9	20	10	16	1	1	..	1	1	1	..	3	9	7	8	11	37	24	17	1	6	6	..	..	..	..	..	10.0—12.4
15.0—29.9	9	20	7	16	..	..	..	3	6	..	..	3	8	..	1	3	8	9	5	1	1	..	10	..	..	..	..	12.5—14.9
30.0—49.9	2	6	..	4	..	..	..	1	2	..	..	..	..	3	4	3	6	4	12	..	..	..	..	..	..	..	..	15.0—29.9
50+	..	..	..	..	..	..	..	..	..	..	..	..	..	..	..	1	4	..	4	..	..	..	..	..	..	..	..	30.0—49.9
Unspecified	..	..	..	..	..	..	..	..	..	..	..	..	..	..	..	..	..	..	..	..	..	..	..	..	..	..	..	50+
														..	..	..	..	..	..	..	..	..	..	..	..	..	..	Unspecified
Tisri Anchal—																												
All Sizes	**571**	**856**	**723**	**248**	**64**	**61**	**3**	**203**	**216**	**179**	**11**	**235**	**409**	**Rural**														
Less than 1	85	101	63	6	24	22	2	40	44	34	2	18	32	371	90	56	139	143	98	9	31	27	49	4	..	..	..	All Sizes
1.0—2.4	200	253	218	27	29	28	1	92	95	83	6	74	122	24	4	1	3	3	..	..	..	..	..	2	..	..	..	Less than 1
2.5—4.9	151	224	213	47	8	8	..	52	54	47	3	76	123	123	21	3	8	11	..	..	..	..	..	2	..	..	..	1.0—2.4
5.0—7.4	66	129	101	43	3	3	..	11	12	10	..	39	76	126	30	15	39	40	14	..	..	..	..	..	..	..	..	2.5—4.9
7.5—9.9	32	62	57	28	..	..	..	6	8	4	..	15	29	58	16	12	34	29	22	1	4	4	5	..	..	..	..	5.0—7.4
10.0—12.4	14	24	23	14	..	..	..	2	3	1	..	9	16	22	10	11	25	31	18	..	..	..	..	..	..	..	..	7.5—9.9
12.5—14.9	6	12	7	21	..	..	..	..	..	..	..	3	8	14	8	3	5	8	6	..	..	..	..	..	..	..	..	10.0—12.4
15.0—29.9	11	33	26	36	..	..	..	..	..	..	..	1	3	3	1	1	1	3	2	2	3	1	18	..	..	..	..	12.5—14.9
30.0—49.9	5	17	12	16	..	..	..	..	..	..	..	..	..	1	..	7	18	16	22	3	12	9	14	..	..	..	..	15.0—29.9
50+	1	1	3	10	..	..	..	..	..	..	..	..	..	..	..	3	6	2	14	2	11	10	2	..	..	..	..	30.0—49.9
Unspecified	..	..	..	..	..	..	..	..	..	..	..	..	..	..	..	..	..	..	..	1	1	3	10	..	..	..	..	50+
														..	..	..	..	..	..	..	..	..	..	..	..	..	..	Unspecified
Satgawan Anchal—																												
All Sizes	**707**	**1,082**	**803**	**154**	**102**	**96**	**6**	**229**	**254**	**190**	**14**	**308**	**567**	**Rural**														
Less than 1	132	153	107	1	39	36	3	51	54	48	..	32	57	487	76	48	155	120	50	2	10	.	14	18	..	..	..	All Sizes
1.0—2.4	263	366	299	17	38	35	3	99	111	81	6	112	187	50	1	2	6	6	..	..	..	..	..	8	..	..	..	Less than 1
2.5—4.9	171	287	226	28	14	14	..	53	61	42	3	91	175	196	11	8	33	19	..	..	..	..	..	6	..	..	..	1.0—2.4
5.0—7.4	70	125	105	13	6	6	..	17	18	12	4	35	68	151	19	11	37	33	6	..	..	..	..	2	..	..	..	2.5—4.9
7.5—9.9	17	33	16	11	1	1	..	2	3	..	1	12	24	61	8	10	33	32	1	..	..	..	..	2	..	..	..	5.0—7.4
10.0—12.4	23	40	19	22	3	3	..	5	5	5	..	11	21	13	6	2	5	3	4	..	..	..	..	..	..	..	..	7.5—9.9
12.5—14.9	3	8	8	..	..	..	..	1	1	1	..	..	..	12	10	4	11	2	12	..	..	..	..	..	..	..	..	10.0—12.4
15.0—29.9	20	51	13	38	1	1	..	1	1	1	..	13	30	..	..	2	7	7	..	..	..	..	14	..	..	..	..	12.5—14.9
30.0—49.9	7	16	10	18	..	..	..	..	..	..	..	2	5	3	18	3	9	9	6	2	10	..	..	..	..	..	..	15.0—29.9
50+	1	3	..	6	..	..	..	..	..	..	..	..	..	1	3	5	11	9	15	..	..	..	..	..	..	..	..	30.0—49.9
Unspecified	..	..	..	..	..	..	..	..	..	..	..	..	..	..	..	1	3	..	6	..	..	..	..	..	..	..	..	50+
														..	..	..	..	..	..	..	..	..	..	..	..	..	..	Unspecified
Jamua Anchal—																												
All Sizes	**2,417**	**3,742**	**2,908**	**753**	**394**	**368**	**26**	**766**	**867**	**566**	**99**	**1,011**	**1,843**	**Rural**														
Less than 1	282	319	203	39	97	87	10	114	121	81	26	57	99	1 653	260	194	580	597	140	25	84	66	253	27	..	..	1	All Sizes
1.0—2.4	806	1,115	799	201	167	161	6	306	347	245	20	283	519	98	13	3	12	14	..	..	..	..	..	11	..	..	..	Less than 1
2.5—4.9	698	1,088	920	137	82	76	6	224	254	166	28	344	623	459	49	33	78	83	37	5	10	6	94	12	..	..	1	1.0—2.4
5.0—7.4	335	597	500	109	36	34	2	66	74	45	13	182	325	605	55	40	121	132	16	5	14	11	38	3	..	..	..	2.5—4.9
7.5—9.9	97	190	170	34	6	6	..	20	23	12	5	48	89	291	60	49	158	155	16	2	6	7	20	..	..	..	..	5.0—7.4
10.0—12.4	87	181	156	52	3	2	1	16	22	9	1	43	82	75	5	21	65	77	8	2	7	6	16	..	..	..	..	7.5—9.9
12.5—14.9	22	39	30	7	..	..	..	10	12	4	4	9	15	63	27	23	65	71	21	2	10	12	3	..	..	..	..	10.0—12.4
15.0—29.9	77	179	102	122	3	2	1	9	13	3	2	41	85	16	3	3	12	10	..	..	..	..	..	..	..	..	..	12.5—14.9
30.0—49.9	8	25	20	43	..	..	..	..	..	..	..	2	2	40	44	18	60	45	28	5	19	13	48	1	..	..	..	15.0—29.9
50+	4	7	4	5	..	..	..	1	1	1	..	2	4	3	3	2	5	6	6	4	18	11	34	..	..	..	..	30.0—49.9
Unspecified	1	2	4	4	..	..	..	..	..	..	..	..	..	3	1	1	2	..	4	..	..	..	..	..	..	..	..	50+
														.	..	1	2	4	4	..	..	..	..	..	..	..	..	Unspecified

TABLE B-XII—SAMPLE HOUSEHOLDS ENGAGED IN CULTIVATION ONLY CLASSIFIED BY SIZE OF LAND CULTIVATED AND NUMBER OF FAMILY WORKERS AND HIRED WORKERS IN RURAL AND URBAN AREAS SEPARATELY—*contd.*

(*Based on 20% sample*)

Size of land (class ranges in acres)	Total of Cultivating Households: Households	Total: Family Worker: Males	Total: Family Worker: Females	Total: Hired Worker	Cultivating Households according to number of persons engaged in Cultivation: 1 person: Households	1 person: Family Worker: Males	1 person: Family Worker: Females	2 persons: Households	2 persons: Family Worker: Males	2 persons: Family Worker: Females	2 persons: Hired Worker	3—5 persons: Households	3—5 persons: Family Worker: Males
1	2	3	4	5	6	7	8	9	10	11	12	13	14
Deori Anchal—													
All Sizes	**1,156**	**2,001**	**1,401**	**331**	**157**	**147**	**10**	**335**	**395**	**237**	**38**	**511**	**967**
Less than 1	102	132	79	1	29	27	2	37	45	29	..	27	52
1.0—2.4	351	513	361	24	57	53	4	138	159	103	14	140	273
2.5—4.9	293	488	371	56	41	38	3	82	98	56	10	141	259
5.0—7.4	198	344	259	71	13	13	..	55	62	36	12	108	198
7.5—9.9	69	173	105	34	3	3	..	10	12	6	2	38	79
10.0—12.4	73	172	118	59	7	6	1	5	6	4	..	35	61
12.5—14.9	21	48	30	26	3	3	..	2	3	1	..	6	12
15.0—29.9	39	104	70	39	3	3	..	4	6	2	..	14	30
30.0—49.9	8	23	8	21	1	1	..	..	..	..	..	2	3
50 +	2	4	..	..	..	..	..	2	4	..	..	..	..
Unspecified	..	..	..	..	..	..	..	..	..	..	..	..	..
Dhanwar Anchal—													
All Sizes	**2,444**	**3,478**	**2,255**	**357**	**573**	**555**	**18**	**832**	**984**	**619**	**61**	**838**	**1,547**
Less than 1	438	438	260	11	154	149	5	163	177	140	9	67	107
1.0—2.4	948	1,251	769	53	266	257	9	354	410	272	26	285	525
2.5—4.9	575	866	649	40	102	99	3	196	241	132	19	247	437
5.0—7.4	268	472	330	67	32	31	1	71	91	48	3	144	285
7.5—9.9	71	135	89	43	7	7	..	15	20	9	1	38	76
10.0—12.4	76	156	82	43	6	6	..	22	31	10	3	39	79
12.5—14.9	11	24	15	3	2	2	..	1	2	..	..	5	10
15.0—29.9	46	104	48	64	4	4	..	9	11	7	..	13	28
30.0—49.9	6	11	8	7	..	..	..	1	1	1	..	..	..
50 +	5	21	5	26	..	..	..	..	..	..	..	..	..
Unspecified	..	..	..	..	..	..	..	..	..	..	..	..	..
Birni Anchal—													
All Sizes	**1,618**	**2,441**	**1,881**	**212**	**317**	**301**	**16**	**529**	**608**	**423**	**27**	**625**	**1,145**
Less than 1	168	197	119	5	60	57	3	60	70	50	..	37	63
1.0—2.4	515	672	459	38	140	133	7	207	235	162	17	143	256
2.5—4.9	469	705	574	40	77	76	1	151	172	126	4	208	362
5.0—7.4	239	386	331	38	25	20	5	70	82	54	4	120	226
7.5—9.9	82	157	144	7	6	6	..	13	14	11	1	49	90
10.0—12.4	62	123	108	25	5	5	..	9	12	6	..	35	68
12.5—14.9	13	29	23	1	..	..	..	5	6	3	1	6	15
15.0—29.9	58	135	96	55	4	4	..	10	13	7	..	24	57
30.0—49.9	6	26	20	2	..	..	..	1	1	1	..	1	3
50 +	6	11	7	1	..	..	..	3	3	3	..	2	5
Unspecified	..	..	..	..	..	..	..	..	..	..	..	..	..
Giridih Anchal—													
All Sizes	**1,215**	**1,834**	**1,251**	**226**	**219**	**190**	**29**	**400**	**478**	**308**	**14**	**429**	**818**
Less than 1	198	209	142	29	49	38	11	70	78	60	2	45	82
1.0—2.4	540	761	523	65	105	96	9	198	232	157	7	186	340
2.5—4.9	249	403	300	30	42	36	6	83	98	67	1	95	183
5.0—7.4	124	216	140	47	16	14	2	28	39	14	3	63	122
7.5—9.9	38	77	47	13	2	1	1	11	15	6	1	12	22
10.0—12.4	33	80	37	6	2	2	..	8	13	3	..	14	39
12.5—14.9	8	21	23	1	..	..	..	..	..	..	..	4	8
15.0—29.9	20	47	30	8	3	3	..	1	2	..	..	9	21
30.0—49.9	4	19	9	22	..	..	..	1	1	1	..	1	1
50 +	1	1	..	5	..	..	..	..	..	..	..	..	..
Unspecified	..	..	..	..	..	..	..	..	..	..	..	..	..

Size of land (class ranges in acres)	3—5 persons: Family Worker: Females	3—5 persons: Hired Worker	6—10 persons: Households	6—10 persons: Family Worker: Males	6—10 persons: Family Worker: Females	6—10 persons: Hired Worker	More than 10 persons: Households	More than 10 persons: Family Worker: Males	More than 10 persons: Family Worker: Females	More than 10 persons: Hired Worker	Unspecified: Households	Unspecified: Family Worker: Males	Unspecified: Family Worker: Females	Unspecified: Hired Worker
1	15	16	17	18	19	20	21	22	23	24	25	26	27	28
Rural														
All Sizes	**773**	**164**	**127**	**436**	**337**	**120**	**9**	**56**	**44**	**9**	**17**	..	..	..
Less than 1	44	..	2	8	4	1	..	..	..	..	7	..	..	..
1.0—2.4	228	10	8	28	26	..	..	..	..	..	8	..	..	..
2.5—4.9	221	37	27	88	85	9	1	5	6	..	1	..	..	..
5.0—7.4	160	47	20	64	57	12	1	7	6	..	1	..	..	..
7.5—9.9	49	20	16	66	39	12	2	13	11	..	..	..	..	..
10.0—12.4	48	30	24	86	62	23	2	13	3	6	..	..	..	..
12.5—14.9	10	4	9	26	15	19	1	4	4	3	..	..	..	..
15.0—29.9	12	12	16	51	42	27	2	14	14	..	..	..	..	..
30.0—49.9	1	4	5	19	7	17	..	..	..	..	..	..	..	..
50 +	..	..	..	..	..	..	..	..	..	..	..	..	..	..
Unspecified	..	..	..	..	..	..	..	..	..	..	..	..	..	..
Rural														
All Sizes	**1,278**	**163**	**106**	**348**	**317**	**82**	**9**	**44**	**23**	**50**	**86**	..	..	**1**
Less than 1	108	2	2	5	7	..	..	..	..	..	52	..	..	..
1.0—2.4	437	23	17	59	51	3	..	..	..	..	26	..	..	1
2.5—4.9	411	20	24	75	93	1	2	14	10	..	4	..	..	..
5.0—7.4	213	53	21	65	68	11	..	..	..	..	..	..	..	..
7.5—9.9	49	25	10	30	31	5	1	2	..	12	..	..	..	..
10.0—12.4	43	32	8	34	22	8	1	6	7	..	..	..	..	..
12.5—14.9	7	..	3	10	8	3	..	..	..	..	..	..	..	..
15.0—29.9	10	8	15	48	25	35	3	13	6	21	2	..	..	..
30.0—49.9	..	..	3	10	7	7	..	..	..	..	2	..	..	..
50 +	..	..	3	12	5	9	2	9	..	17	..	..	..	..
Unspecified	..	..	..	..	..	..	..	..	..	..	..	..	..	..
Rural														
All Sizes	**1,048**	**121**	**114**	**358**	**361**	**63**	**5**	**29**	**33**	..	**28**	..	..	**1**
Less than 1	60	5	2	7	6	..	..	..	..	..	9	..	..	..
1.0—2.4	236	20	15	48	54	..	..	..	..	..	10	..	..	1
2.5—4.9	353	26	30	95	94	10	..	..	..	..	3	..	..	..
5.0—7.4	199	20	18	49	59	14	2	9	14	..	4	..	..	..
7.5—9.9	95	6	13	47	38	..	..	..	..	..	1	..	..	..
10.0—12.4	63	14	12	38	39	11	..	..	..	..	1	..	..	..
12.5—14.9	11	..	2	8	9	..	..	..	..	..	..	..	..	..
15.0—29.9	30	27	18	50	47	28	2	11	12	..	..	..	..	..
30.0—49.9	..	2	3	13	12	..	1	9	7	..	..	..	..	..
50 +	1	1	1	3	3	..	..	..	..	..	..	..	..	..
Unspecified	..	..	..	..	..	..	..	..	..	..	..	..	..	..
Rural														
All Sizes	**645**	**122**	**92**	**320**	**249**	**60**	**5**	**28**	**20**	**30**	**70**	..	..	..
Less than 1	64	27	2	11	7	..	..	..	..	..	32	..	..	..
1.0—2.4	279	51	28	93	78	7	..	..	..	..	23	..	..	..
2.5—4.9	156	18	23	82	64	11	1	4	7	..	5	..	..	..
5.0—7.4	98	15	12	39	26	19	1	2	..	10	4	..	..	..
7.5—9.9	16	2	8	34	18	10	1	5	6	..	4	..	..	..
10.0—12.4	14	1	8	26	20	5	..	..	..	..	1	..	..	..
12.5—14.9	5	..	4	13	18	1	..	..	..	..	..	..	..	..
15.0—29.9	12	6	6	21	18	2	..	..	..	..	1	..	..	..
30.0—49.9	1	2	..	..	..	..	2	17	7	20	..	..	..	..
50 +	..	..	1	1	..	5	..	..	..	..	..	..	..	..
Unspecified	..	..	..	..	..	..	..	..	..	..	..	..	..	..

TABLE B-XII—SAMPLE HOUSEHOLDS ENGAGED IN CULTIVATION ONLY CLASSIFIED BY SIZE OF LAND CULTIVATED AND NUMBER OF FAMILY WORKERS AND HIRED WORKERS IN RURAL AND URBAN AREAS SEPARATELY—*contd.*

(Based on 20% sample)

Size of land (class ranges in acres)	Total of Cultivating Households				Cultivating Households according to number of persons engaged in cultivation: 1 person			2 persons				3—5 persons		
	Households	Family Worker		Hired Worker	Households	Family Worker		Households	Family Worker		Hired Worker	Households	Family Worker	Hired Worker
		Males	Females			Males	Females		Males	Females			Males	Females
1	2	3	4	5	6	7	8	9	10	11	12	13	14	15
Bengabad Anchal—														
All Sizes	**1,053**	**1,756**	**1,485**	**256**	**86**	**80**	**6**	**320**	**356**	**275**	**9**	**510**	**928**	**169**
Less than 1	106	135	97	3	22	21	1	43	48	36	2	32	57	1
1.0—2.4	390	586	469	33	41	39	2	148	168	126	2	167	299	3
2.5—4.9	277	476	414	46	12	10	2	83	91	73	2	159	301	24
5.0—7.4	134	253	230	63	5	4	1	25	27	21	2	75	133	39
7.5—9.9	46	82	85	22	2	2	..	10	10	10	..	23	38	14
10.0—12.4	50	103	99	26	2	2	..	6	7	5	..	29	51	17
12.5—14.9	19	38	32	19	1	1	..	2	2	2	..	11	20	12
15.0—29.9	27	72	54	43	..	..	..	3	3	2	1	12	22	2
30.0—49.9	4	11	5	1	1	1	..	..	..	..	..	2	7	..
50 +	..	..	..	..	..	..	..	..	..	..	..	..	..	..
Unspecified	..	..	..	..	..	..	..	..	..	..	..	..	..	..
Gande Anchal—														
All Sizes	**1,523**	**2,535**	**1,776**	**1,685**	**150**	**144**	**6**	**507**	**558**	**422**	**34**	**668**	**1,308**	**80**
Less than 1	117	151	106	4	25	25	..	46	46	46	..	39	80	1
1.0—2.4	536	785	565	155	72	68	4	239	258	208	12	190	373	3
2.5—4.9	437	745	518	399	38	36	2	147	165	118	11	202	399	24
5.0—7.4	243	466	331	319	12	12	..	48	58	34	4	148	288	39
7.5—9.9	68	133	89	163	2	2	..	11	12	7	3	36	67	14
10.0—12.4	62	130	89	293	..	..	..	14	17	8	3	26	51	17
12.5—14.9	20	42	29	128	..	..	..	1	1	1	..	7	13	12
15.0—29.9	39	81	49	220	1	1	..	1	1	..	1	20	37	2
30.0—49.9	..	..	..	..	..	..	..	..	..	..	..	..	..	..
50+	1	2	..	4	..	..	..	..	..	..	..	..	..	..
Unspecified	..	..	..	..	..	..	..	..	..	..	..	..	..	..
Dumri Anchal—														
All Sizes	**1,960**	**3,156**	**2,901**	**264**	**101**	**90**	**11**	**736**	**763**	**662**	**47**	**928**	**1,681**	**147**
Less than 1	263	351	298	18	33	29	4	136	140	127	5	80	147	2
1.0—2.4	720	1,032	944	40	46	39	7	330	341	297	22	308	552	24
2.5—4.9	587	974	904	75	15	15	..	200	206	180	14	323	596	39
5.0—7.4	223	426	409	58	6	6	..	46	49	40	3	123	216	14
7.5—9.9	69	139	130	18	1	1	..	13	14	9	3	41	78	12
10.0—12.4	52	106	112	12	..	..	..	8	9	7	..	32	56	11
12.5—14.9	11	25	23	7	..	..	..	1	1	1	..	6	10	3
15.0—29.9	31	85	70	25	..	..	..	2	3	1	..	15	26	7
30.0—49.9	3	13	7	7	..	..	..	..	..	..	..	..	..	..
50+	1	5	4	4	..	..	..	..	..	..	..	..	..	..
Unspecified	..	..	..	..	..	..	..	..	..	..	..	..	..	..
Nawadih Anchal—														
All Sizes	**1,775**	**2,837**	**2,714**	**124**	**100**	**80**	**20**	**652**	**663**	**616**	**25**	**814**	**1,509**	**129**
Less than 1	212	259	236	6	22	18	4	99	99	95	4	74	129	2
1.0—2.4	569	797	725	20	47	38	9	263	265	252	9	223	417	24
2.5—4.9	575	929	880	39	23	17	6	202	209	187	8	299	557	39
5.0—7.4	240	459	459	27	4	4	..	58	60	53	3	132	241	14
7.5—9.9	86	181	189	4	2	2	..	12	12	12	..	51	94	12
10.0—12.4	42	91	101	2	1	..	1	9	9	9	..	18	34	1
12.5—14.9	10	19	22	1	..	..	..	4	4	4	..	2	4	..
15.0—29.9	33	84	82	12	1	1	..	3	3	3	..	12	28	2
30.0—49.9	5	12	11	5	..	..	..	2	2	1	1	1	1	..
50+	1	2	6	8	..	..	..	..	..	..	..	..	..	..
Unspecified	2	4	3	..	..	..	..	..	..	..	..	2	4	..

Size of land (class ranges in acres)	6—10 persons					More than 10 persons				Unspecified			
	Hired Worker	Households	Family Worker		Hired Worker	Households	Family Worker		Hired Worker	Households	Family Worker		Hired Worker
			Males	Females			Males	Females			Males	Females	
1	16	17	18	19	20	21	22	23	24	25	26	27	28
Rural													
All Sizes	**818**	**169**	**116**	**374**	**369**	**60**	**4**	**18**	**17**	**17**	**17**	..	..
Less than 1	50	1	3	9	10	..	..	..	..	..	6	..	..
1.0—2.4	268	30	24	80	73	..	..	..	..	..	10	..	..
2.5—4.9	266	40	23	74	73	4	..	..	..	..	..	..	..
5.0—7.4	119	39	29	89	89	22	..	..	..	..	..	..	..
7.5—9.9	38	14	9	28	32	6	1	4	5	2	1	..	..
10.0—12.4	45	17	13	43	49	9	..	..	..	..	..	..	..
12.5—14.9	13	15	5	15	17	4	..	..	..	..	..	..	..
15.0—29.9	17	12	9	33	23	15	3	14	12	15	..	..	..
30.0—49.9	2	1	1	3	3	..	..	..	..	..	..	..	..
50 +	..	..	..	..	..	..	..	..	..	..	..	..	..
Unspecified	..	..	..	..	..	..	..	..	..	..	..	..	..
Rural													
All Sizes	**942**	**247**	**134**	**421**	**320**	**230**	**51**	**104**	**86**	**1,174**	**13**	..	..
Less than 1	60	4	..	..	..	..	..	..	..	..	7	..	..
1.0—2.4	284	30	23	73	62	17	7	13	7	96	5	..	..
2.5—4.9	292	59	36	119	88	47	13	26	18	282	1	..	..
5.0—7.4	206	74	27	93	74	53	8	15	17	188	..	..	..
7.5—9.9	42	37	14	42	33	23	5	10	7	100	..	..	..
10.0—12.4	32	14	15	46	33	33	7	16	16	243	..	..	..
12.5—14.9	6	8	8	21	17	20	4	7	5	100	..	..	..
15.0—29.9	20	21	10	25	13	33	7	17	16	165	..	..	..
30.0—49.9	..	..	..	..	..	..	..	..	..	..	..	..	..
50+	..	..	1	2	..	4	..	..	..	..	..	..	..
Unspecified	..	..	..	..	..	..	..	..	..	..	..	..	..
Rural													
All Sizes	**1,647**	**137**	**176**	**596**	**566**	**39**	**5**	**26**	**15**	**31**	**14**	..	..
Less than 1	135	3	10	35	32	..	..	..	..	..	4	..	..
1.0—2.4	542	17	29	100	98	1	..	..	..	..	7	..	..
2.5—4.9	590	45	46	157	134	16	..	..	..	..	3	..	..
5.0—7.4	212	31	47	154	157	4	1	1	..	20	..	..	..
7.5—9.9	77	10	14	46	44	5	..	..	..	..	..	..	..
10.0—12.4	60	8	12	41	45	4	..	..	..	..	..	..	..
12.5—14.9	9	5	4	14	13	2	..	..	..	..	..	..	..
15.0—29.9	22	18	12	44	36	7	2	12	11	..	..	..	..
30.0—49.9	..	..	2	5	7	..	1	8	..	7	..	..	..
50 +	..	..	..	..	..	..	1	5	4	4	..	..	..
Unspecified	..	..	..	..	..	..	..	..	..	..	..	..	..
Rural													
All Sizes	**1,491**	**54**	**174**	**570**	**563**	**35**	**4**	**15**	**24**	**10**	**31**	..	..
Less than 1	126	2	4	13	11	..	..	..	..	..	13	..	..
1.0—2.4	398	6	23	77	66	5	..	..	..	..	13	..	..
2.5—4.9	543	22	45	140	139	9	1	6	5	..	5	..	..
5.0—7.4	250	17	46	154	156	7	..	..	..	..	..	..	..
7.5—9.9	105	4	21	73	72	..	..	..	..	..	..	..	..
10.0—12.4	38	..	13	43	47	2	1	5	6	..	..	..	..
12.5—14.9	3	1	4	11	15	..	..	..	..	..	..	..	..
15.0—29.9	22	2	16	50	50	8	1	2	7	2	..	..	..
30.0—49.9	3	..	2	9	7	4	..	..	..	..	..	..	..
50 +	..	..	..	..	..	..	1	2	6	8	..	..	..
Unspecified	3	..	..	..	..	..	..	..	..	..	..	..	..

Table B-XII

TABLE B-XII—SAMPLE HOUSEHOLDS ENGAGED IN CULTIVATION ONLY CLASSIFIED BY SIZE OF LAND CULTIVATED AND NUMBER OF FAMILY WORKERS AND HIRED WORKERS IN RURAL AND URBAN AREAS SEPARATELY—*contd.*

(Based on 20% sample)

Size of land (class ranges in acres)	Total of Cultivating Households				Cultivating Households according to number of persons engaged in cultivation: 1 person			2 persons				3—5 persons		
	Households	Family Worker		Hired Worker	Households	Family Worker		Households	Family Worker		Hired Worker	Households	Family Worker	
		Males	Females			Males	Females		Males	Females			Males	Females
1	2	3	4	5	6	7	8	9	10	11	12	13	14	15
Pirtanr Anchal—														
All Sizes	1,247	1,983	1,617	92	131	119	12	495	534	441	15	511	986	848
Less than 1	147	172	132	..	35	32	3	77	80	74	..	33	60	55
1.0—2.4	501	734	641	17	51	44	7	222	232	207	5	196	362	336
2.5—4.9	346	573	452	31	25	25	..	133	146	112	8	158	386	258
5.0—7.4	142	253	221	10	17	15	2	38	39	36	1	67	132	118
7.5—9.9	43	97	72	11	2	2	..	10	14	5	1	21	43	34
10.0—12.4	40	82	61	13	..	..	..	9	11	7	..	24	52	33
12.5—14.9	13	32	21	3	1	1	..	3	6	..	..	6	14	10
15.0—29.9	12	35	17	7	..	..	..	2	4	..	..	5	14	8
30.0—49.9	2	5	..	..	..	..	..	1	2	..	..	1	3	1
50+	..	..	..	..	..	..	..	..	..	..	..	..	..	..
Unspecified	1	..	..	..	..	..	..	..	..	..	..	..	..	..
Bermo Anchal—														
All Sizes	413	611	518	40	56	49	7	136	153	111	8	173	31[illegible]	[illegible]
Less than 1	62	77	63	5	9	9	..	23	25	21	..	23	4[illegible]	[illegible]
1.0—2.4	138	185	165	3	22	19	3	53	54	51	1	57	10[illegible]	[illegible]
2.5—4.9	113	177	148	13	14	12	2	35	45	22	3	47	8[illegible]	[illegible]
5.0—7.4	54	82	80	3	8	6	2	17	20	13	1	23	4[illegible]	[illegible]
7.5—9.9	19	31	22	8	3	3	..	5	5	3	2	9	1[illegible]	[illegible]
10.0—12.4	16	31	21	5	..	..	..	2	3	..	1	9	1[illegible]	[illegible]
12.5—14.9	3	8	5	..	..	..	..	..	..	..	..	3	[illegible]	[illegible]
15.0—29.9	8	20	14	3	..	..	..	1	1	1	..	2	[illegible]	[illegible]
30.0—49.9	..	..	..	..	..	..	..	..	..	..	..	..	..	..
50+	..	..	..	..	..	..	..	..	..	..	..	..	..	..
Unspecified	..	..	..	..	..	..	..	..	..	..	..	..	..	..
RANCHI DISTRICT—														
All Sizes	60,399	98,426	91,058	8,772	5,191	4,816	375	18,635	20,009	16,791	470	29,711	54,10[illegible]	48,[illegible]
Less than 1	3,658	4,570	3,671	134	745	682	63	1,517	1,608	1,403	23	1,098	1,94[illegible]	1,[illegible]
1.0—2.4	15,637	22,518	19,584	1,293	1,998	1,839	159	6,082	6,512	5,543	109	6,576	11,88[illegible]	9,[illegible]
2.5—4.9	17,737	28,024	26,127	1,610	1,348	1,247	101	5,818	6,246	5,251	139	9,091	16,37[illegible]	14,[illegible]
5.0—7.4	10,873	18,950	18,046	1,533	611	580	31	2,785	2,979	2,500	91	6,088	11,16[illegible]	10,[illegible]
7.5—9.9	4,031	7,397	7,256	890	173	165	8	864	932	764	32	2,322	4,22[illegible]	4,[illegible]
10.0—12.4	3,340	6,471	6,186	845	152	141	11	668	743	565	28	1,850	3,51[illegible]	3,[illegible]
12.5—14.9	1,452	2,828	2,753	496	50	49	1	284	317	242	9	806	1,48[illegible]	1,[illegible]
15.0—29.9	3,017	6,280	6,140	1,341	89	88	1	522	563	451	30	1,573	2,94[illegible]	2,[illegible]
30.0—49.9	482	1,009	952	366	18	18	..	67	76	51	7	240	44[illegible]	[illegible]
50+	167	375	341	264	6	6	..	27	32	20	2	66	12[illegible]	[illegible]
Unspecified	5	4	2	..	1	1	..	1	1	1	..	1		
Lohardaga Anchal—														
All Sizes	1,583	2,660	2,187	210	212	211	1	484	539	420	9	708	1,3[illegible]	[illegible]
Less than 1	45	55	32	1	16	16	..	18	19	17	..	6	1[illegible]	[illegible]
1.0—2.4	397	576	429	16	89	88	1	149	163	133	2	137	27[illegible]	[illegible]
2.5—4.9	518	831	684	29	56	56	..	181	203	156	3	239	45[illegible]	[illegible]
5.0—7.4	331	600	512	50	30	30	..	88	93	83	..	170	3[illegible]	[illegible]
7.5—9.9	119	222	218	34	6	6	..	20	25	14	1	75	1[illegible]	[illegible]
10.0—12.4	75	144	120	23	9	9	..	16	20	10	2	34	[illegible]	[illegible]
12.5—14.9	26	62	55	14	1	1	..	2	3	1	..	15	[illegible]	[illegible]
15.0—29.9	58	139	115	20	4	4	..	9	12	5	1	25	[illegible]	[illegible]
30.0—49.9	8	16	12	10	1	1	..	..	..	..	..	4		
50+	6	15	10	13	..	..	..	1	1	1	..	3		
Unspecified	..	..	..	..	..	..	..	..	..	..	..	..		

Table B-XII

OF LAND CULTIVATED AND NUMBER OF FAMILY WORKERS AND HIRED WORKERS IN AREAS SEPARATELY—*contd.*

20% *sample*)

Size of land (class ranges in acres)	Cultivating Households according to number of persons engaged in cultivation: 6—10 persons						More than 10 persons				Unspecified			
	Households	Family Worker		Hired Worker	Households	Family Worker		Hired Worker	Households	Family Worker		Hired Worker	Households	Family Worker		Hired Worker
		Males	Females			Males	Females			Males	Females			Males	Females	
1	16	17	18	19	20	21	22	23	24	25	26	27	28	19
Rural														
All Sizes	59	94	327	301	17	3	17	15	1	13	..	..	..	4
Less than 1	..	..	..	..	..	..	..	..	..	2	..	..	..	2
1.0—2.4	10	29	96	91	2	..	..	..	..	3	..	..	..	4
2.5—4.9	23	25	91	76	..	1	5	6	..	4	..	..	..	4
5.0—7.4	8	18	67	65	1	..	..	..	..	2	..	..	..	1
7.5—9.9	7	9	33	28	2	1	5	5	1	..	..	..	..	1
10.0—12.4	10	6	19	21	3	..	..	..	..	1	..	..	..	1
12.5—14.9	1	3	11	11	2	..	..	..	..	..	..	..	..	1
15.0—29.9	4	4	10	9	7	1	7	4	..	..	..	..	..	..
30.0—49.9	..	..	..	..	..	..	..	..	..	..	..	..	..	..
50+	..	..	..	..	..	..	..	..	..	..	..	..	..	..
Unspecified	..	..	..	..	..	..	..	..	..	1	..	..	..	..
Rural														
All Sizes	20	27	90	97	12	..	..	..	..	21	..	..	..	2
Less than 1	5	..	..	..	..	..	..	..	..	7	..	..	..	..
1.0—2.4	2	3	10	12	8	..	..	..	..	3	..	..	..	..
2.5—4.9	2	11	37	39	..	..	..	..	..	6	..	..	..	..
5.0—7.4	2	4	14	17	1	..	..	..	..	2	..	..	..	..
7.5—9.9	5	2	5	8	..	..	..	..	..	..	..	..	..	..
10.0—12.4	4	3	11	10	..	..	..	..	..	1	..	..	..	..
12.5—14.9	..	..	..	..	3	..	..	..	..	..	..	..	..	..
15.0—29.9	..	4	13	11	..	..	..	..	..	..	..	..	..	..
30.0—49.9	..	..	..	..	..	..	..	..	..	..	..	..	..	..
50+	..	..	..	..	..	..	..	..	..	..	..	..	..	..
Unspecified	..	..	..	..	..	..	..	..	..	..	..	..	..	..
ALL RURAL AREAS														
All Sizes	3,450	5,586	17,680	18,513	2,321	418	1,813	1,799	2,512	858	..	..	19	4
Less than 1	67	87	291	256	40	5	40	27	..	206	..	..	4	2
1.0—2.4	397	683	2,204	2,189	182	28	79	87	603	270	..	..	4	4
2.5—4.9	717	1,221	3,857	4,010	451	64	296	279	299	195	..	..	4	1
5.0—7.4	711	1,236	3,957	4,093	430	65	293	271	297	88	..	..	1	1
7.5—9.9	362	613	1,934	2,070	221	39	139	149	274	20	..	..	1	1
10.0—12.4	352	584	1,822	1,995	227	59	252	278	237	27	..	..	1	1
12.5—14.9	178	270	862	938	114	28	117	112	194	14	..	..	..	1
15.0—29.9	485	725	2,302	2,450	428	84	381	376	397	24	..	..	..	..
30.0—49.9	127	126	360	377	168	23	114	117	64	8	..	..	..	1
50+	54	41	111	135	60	23	102	103	147	4	..	..	..	..
Unspecified	..	..	..	..	..	..	..	..	..	2	..	..	..	..
Rural														
All Sizes	101	142	506	465	65	11	54	41	33	26	..	..	2	..
Less than 1	1	2	9	4	..	..	..	..	..	3	..	..	..	..
1.0—2.4	10	15	46	53	4	1	5	6	..	6	..	..	..	2
2.5—4.9	13	30	116	104	11	1	6	6	..	11	..	..	..	..
5.0—7.4	32	38	140	119	14	2	15	6	4	3	..	..	..	..
7.5—9.9	17	15	46	58	7	2	7	7	9	1	..	..	..	..
10.0—12.4	4	14	46	44	7	1	..	1	10	1	..	..	..	..
12.5—14.9	8	8	38	27	6	..	..	..	..	..	..	..	..	..
15.0—29.9	16	51	44	11	3	20	..	14	..	1	..	..	..	..
30.0—49.9	5	3	8	8	5	..	..	..	..	..	..	..	..	..
50+	1	1	6	4	..	1	1	1	10	..	..	..	..	..
Unspecified	..	..	..	..	..	..	..	..	..	..	..	..	..	..

TABLE B-XII—SAMPLE HOUSEHOLDS ENGAGED IN CULTIVATION ONLY CLASSIFIED BY SIZE OF LAND CULTIVATED AND NUMBER OF FAMILY WORKERS AND HIRED WORKERS IN RURAL AND URBAN AREAS SEPARATELY—*contd.*

(*Based on 20% sample*)

Size of land (class ranges in acres)	Total of Cultivating Households: Households	Total: Family Worker: Males	Total: Family Worker: Females	Total: Hired Worker	Cultivating Households according to number of persons engaged in Cultivation: 1 person: Households	1 person: Family Worker: Males	1 person: Family Worker: Females	2 persons: Households	2 persons: Family Worker: Males	2 persons: Family Worker: Females	2 persons: Hired Worker	3—5 persons: Households	3—5 persons: Family Worker: Males
1	2	3	4	5	6	7	8	9	10	11	12	13	14
												Kisko Anchal—	
All Sizes	913	1,399	1,286	88	89	74	15	341	362	314	6	393	716
Less than 1	57	69	60	..	16	13	3	24	24	24	..	11	21
1.0—2.4	286	379	328	5	38	32	6	133	140	124	2	102	177
2.5—4.9	317	482	452	11	22	17	5	125	133	114	3	144	265
5.0—7.4	136	238	232	8	9	8	1	40	42	38	..	68	132
7.5—9.9	45	80	81	4	1	1	..	9	12	6	..	30	49
10.0—12.4	26	52	54	8	1	1	..	3	3	3	..	17	31
12.5—14.9	10	20	12	1	1	1	..	3	4	2	..	5	12
15.0—29.9	25	57	56	5	1	1	..	2	2	2	..	14	25
30.0—49.9	5	12	7	16	..	..	..	..	..	..	..	..	..
50+	6	10	4	30	..	..	..	2	2	1	1	2	4
Unspecified	..	..	..	..	..	..	..	..	..	..	..	..	..
												Gamharia Anchal—	
All Sizes	1,325	2,248	2,008	125	109	104	5	396	433	347	12	653	1,217
Less than 1	41	57	51	2	1	1	..	24	25	23	..	13	26
1.0—2.4	367	546	430	3	54	52	2	145	158	129	3	145	279
2.5—4.9	431	700	631	32	36	34	2	136	153	115	4	213	386
5.0—7.4	287	534	485	25	14	13	1	59	65	53	..	174	326
7.5—9.9	71	136	145	9	..	..	..	19	19	16	3	37	70
10.0—12.4	57	123	126	9	2	2	..	6	6	5	1	32	59
12.5—14.9	16	33	39	10	..	..	..	1	1	1	..	10	16
15.0—29.9	43	100	87	19	1	1	..	3	3	2	1	23	45
30.0—49.9	7	11	8	8	1	1	..	2	2	2	..	3	7
50+	4	7	5	8	..	..	..	..	..	..	..	3	3
Unspecified	1	1	1	..	..	..	..	1	1	1	..	..	..
												Kuru Anchal—	
All Sizes	1,302	1,901	1,640	421	173	155	18	454	493	400	15	554	991
Less than 1	125	131	101	..	28	26	2	58	59	57	..	25	46
1.0—2.4	374	480	366	40	80	70	10	158	176	136	4	120	211
2.5—4.9	404	590	539	75	47	43	4	137	150	121	3	190	325
5.0—7.4	220	362	334	48	12	10	2	62	68	52	4	126	234
7.5—9.9	82	144	134	67	3	3	..	29	29	27	2	37	72
10.0—12.4	46	95	87	43	3	3	..	5	5	4	1	27	49
12.5—14.9	16	32	26	54	..	..	..	2	3	1	..	11	24
15.0—29.9	28	54	49	68	..	..	..	2	2	1	1	15	25
30.0—49.9	4	7	3	8	..	..	..	1	1	1	..	2	3
50+	3	6	1	18	..	..	..	..	..	..	..	1	2
Unspecified	..	..	..	..	..	..	..	..	..	..	..	..	..
												Burmu Anchal—	
All Sizes	1,229	2,071	1,691	977	111	103	8	342	375	299	10	518	988
Less than 1	68	79	53	23	12	12	..	27	29	25	..	17	34
1.0—2.4	350	523	406	56	52	49	3	126	137	112	3	147	275
2.5—4.9	359	574	473	222	29	25	4	108	121	92	3	155	294
5.0—7.4	224	412	345	210	11	10	1	47	50	41	3	102	200
7.5—9.9	75	144	124	143	3	3	..	14	15	12	1	29	53
10.0—12.4	74	159	124	126	3	3	..	7	8	6	..	39	80
12.5—14.9	24	49	53	64	..	..	..	5	6	4	..	6	9
15.0—29.9	50	116	99	92	1	1	..	8	9	7	..	22	41
30.0—49.9	3	7	4	26	..	..	..	..	..	..	..	1	2
50+	2	8	10	15	..	..	..	..	..	..	..	..	..
Unspecified	..	..	..	..	..	..	..	..	..	..	..	..	..

Size of land (class ranges in acres)	6—10 persons: Worker Females	6—10 persons: Hired Worker	6—10 persons: Households	6—10 persons: Family Worker: Males	6—10 persons: Family Worker: Females	6—10 persons: Hired Worker	More than 10 persons: Households	More than 10 persons: Family Worker: Males	More than 10 persons: Family Worker: Females	More than 10 persons: Hired Worker	Unspecified: Households	Unspecified: Family Worker: Males	Unspecified: Family Worker: Females	Unspecified: Hired Worker
1	15	16	17	18	19	20	21	22	23	24	25	26	27	28
All Sizes	706	30	69	221	235	23	5	26	16	29	16	..	..	..
Less than 1	22	..	3	11	11	..	..	..	..	..	3	..	..	..
1.0—2.4	177	3	7	30	21	..	..	..	..	..	6	..	..	..
2.5—4.9	259	7	20	61	68	1	1	6	6	..	5	..	..	..
5.0—7.4	123	6	18	56	70	2	..	..	..	..	1	..	..	..
7.5—9.9	56	4	5	18	19	..	..	..	..	..	..	..	..	..
10.0—12.4	33	5	4	10	14	3	1	7	4	..	..	..	..	..
12.5—14.9	7	1	1	3	3	..	..	..	..	..	1	..	..	..
15.0—29.9	26	4	6	20	22	1	1	9	6	..	..	..	..	..
30.0—49.9	..	..	5	12	7	16	..	..	..	..	..	..	..	..
50+	3	..	..	..	..	..	2	4	..	29	..	..	..	..
Unspecified	..	..	..	..	..	..	..	..	..	..	..	..	..	..
														1
All Sizes	1,176	67	140	466	449	30	6	28	31	15	21	..	..	..
Less than 1	24	2	1	5	4	..	..	..	..	..	2	..	..	..
1.0—2.4	252	..	16	57	47	..	3	13	11	15	7	..	..	1
2.5—4.9	394	12	35	114	109	..	..	..	..	..	8	..	..	..
5.0—7.4	312	20	36	130	119	5	2	10	14	..	4	..	..	..
7.5—9.9	69	1	13	37	46	5	..	..	..	..	..	..	..	..
10.0—12.4	64	5	17	56	57	3	1	5	6	..	..	..	..	..
12.5—14.9	19	8	4	11	13	2	..	..	..	..	..	..	..	..
15.0—29.9	36	11	16	51	49	7	..	..	..	..	..	..	..	..
30.0—49.9	6	..	1	1	..	8	..	..	..	..	..	..	..	..
50+	..	8	1	4	5	..	..	..	..	..	..	..	..	..
Unspecified	..	..	..	..	..	..	..	..	..	..	..	..	..	..
All Sizes	965	87	78	226	221	78	16	36	36	241	27	..	..	..
Less than 1	42	..	..	..	..	..	..	..	..	..	14	..	..	..
1.0—2.4	194	11	9	22	25	10	1	1	1	15	6	..	..	..
2.5—4.9	342	18	25	71	71	24	1	1	1	30	4	..	..	..
5.0—7.4	229	17	15	47	47	7	2	3	4	20	3	..	..	..
7.5—9.9	69	6	10	35	30	9	3	5	8	50	..	..	..	..
10.0—12.4	49	12	8	25	23	4	3	13	11	26	..	..	..	..
12.5—14.9	18	2	1	2	2	2	2	3	5	50	..	..	..	..
15.0—29.9	20	16	8	19	22	11	3	8	6	40	..	..	..	..
30.0—49.9	1	5	1	3	1	3	..	..	..	..	..	..	..	..
50+	1	..	1	2	..	8	1	2	..	10	..	..	..	..
Unspecified	..	..	..	..	..	..	..	..	..	..	..	..	..	..
All Sizes	828	150	191	484	442	437	42	121	114	380	25	..	..	..
Less than 1	26	5	3	4	2	18	..	..	..	..	9	..	..	..
1.0—2.4	238	26	20	56	48	27	1	6	5	..	4	..	..	..
2.5—4.9	246	43	57	122	120	164	3	12	11	12	7	..	..	..
5.0—7.4	166	46	55	141	130	113	5	11	7	48	4	..	..	..
7.5—9.9	50	9	20	53	43	54	9	20	19	79	..	..	..	..
10.0—12.4	62	9	15	39	32	40	10	29	24	77	..	..	..	..
12.5—14.9	12	..	10	28	31	13	3	6	6	51	..	..	..	..
15.0—29.9	27	11	10	37	32	8	8	28	33	73	1	..	..	..
30.0—49.9	1	1	..	..	..	..	2	5	3	25	..	..	..	..
50+	..	..	1	4	4	..	1	4	6	15	..	..	..	..
Unspecified	..	..	..	..	..	..	..	..	..	..	..	..	..	..

TABLE B-XII—SAMPLE HOUSEHOLDS ENGAGED IN CULTIVATION ONLY CLASSIFIED BY SIZE OF LAND CULTIVATED AND NUMBER OF FAMILY WORKERS AND HIRED WORKERS IN RURAL AND URBAN AREAS SEPARATELY—*contd.*

(Based on 20% sample)

Size of land (class ranges in acres)	Total of Cultivating Households: Households	Total: Family Worker: Males	Total: Family Worker: Females	Total: Hired Worker	Cultivating Households according to number of persons engaged in cultivation: 1 person: Households	1 person: Family Worker: Males	1 person: Family Worker: Females	2 persons: Households	2 persons: Family Worker: Males	2 persons: Family Worker: Females	2 persons: Hired Worker	3—5 persons: Households	3—5 persons: Family Worker: Males	6—10 persons: Worker	6—10 persons: Females	6—10 persons: Hired Worker	6—10 persons: Households	6—10 persons: Family Worker: Males	6—10 persons: Family Worker: Females	6—10 persons: Hired Worker	More than 10 persons: Households	More than 10 persons: Family Worker: Males	More than 10 persons: Family Worker: Females	More than 10 persons: Hired Worker	Unspecified: Households	Unspecified: Family Worker: Males	Unspecified: Family Worker: Females	Unspecified: Hired Worker	Size of lands (class range in acres)
1	2	3	4	5	6	7	8	9	10	11	12	13	14	15	16	17	18	19	20	21	22	23	24	25	26	27	28	1
													Mandar Anchal—															
All Sizes	2,493	3,928	3,444	734	314	294	29	732	824	614	26	1,187	2,086	2,070	218	213	652	671	167	28	72	69	323	19	..	..	..	All Sizes
Less than 1	148	178	131	8	46	40	6	55	61	47	2	41	73	70	6	2	4	8	..	..	..	..	..	4	..	..	..	Less than 1
1.0—2.4	676	993	750	61	126	121	5	250	288	208	4	261	467	422	38	36	117	115	19	..	..	..	..	3	..	..	..	1.0—2.4
2.5—4.9	821	1,221	1,085	142	94	88	6	263	297	222	7	411	705	725	66	45	128	128	53	2	3	4	16	6	..	..	..	2.5—4.9
5.0—7.4	449	735	724	133	34	31	3	104	110	92	6	267	468	494	51	38	115	129	28	5	11	6	48	1	..	..	..	5.0—7.4
7.5—9.9	154	287	269	122	5	5	..	30	32	26	2	83	154	145	12	26	84	82	8	7	12	16	100	3	..	..	..	7.5—9.9
10.0—12.4	109	218	201	53	3	3	..	15	18	11	1	64	118	108	19	24	77	81	18	1	2	1	15	2	..	..	..	10.0—12.4
12.5—14.9	50	111	106	31	2	2	..	3	4	2	..	24	41	44	8	20	63	59	13	1	1	1	10	..	..	..	..	12.5—14.9
15.0—29.9	75	159	150	163	4	4	..	10	12	4	4	33	55	55	16	18	54	61	17	10	34	30	126	..	..	..	..	15.0—29.9
30.0—49.9	8	18	19	12	..	..	..	2	2	2	..	2	3	5	1	3	6	6	8	1	2	5	5	..	..	..	..	30.0—49.9
50+	3	8	9	9	..	..	..	..	..	..	..	1	2	2	1	1	4	2	3	1	2	1	..	..	..	..	..	50+
Unspecified	..	..	..	..	..	..	..	..	..	..	..	..	..	..	..	..	..	..	..	..	..	..	..	..	..	..	..	Unspecified
													Bero Anchal—															
All Sizes	1,856	2,811	2,421	159	224	213	11	693	757	619	10	801	1,417	1,355	114	114	384	379	23	9	40	57	10	15	..	..	2	All Sizes
Less than 1	129	149	117	8	34	29	5	59	66	51	1	32	50	54	6	2	4	7	1	..	..	..	..	2	..	..	..	Less than 1
1.0—2.4	500	666	500	36	93	88	5	221	249	190	3	172	301	273	22	7	23	24	..	2	5	8	10	5	..	..	1	1.0—2.4
2.5—4.9	580	851	758	15	61	60	1	231	244	216	2	260	461	459	12	22	75	70	1	2	11	12	..	4	..	..	..	2.5—4.9
5.0—7.4	297	466	429	13	26	26	..	95	104	83	3	157	281	284	8	18	55	62	2	..	..	..	..	1	..	..	..	5.0—7.4
7.5—9.9	144	273	248	17	5	5	..	40	44	35	1	74	135	122	13	20	73	70	3	3	16	21	..	2	..	..	..	7.5—9.9
10.0—12.4	88	158	147	31	1	1	..	21	21	21	..	51	85	74	29	15	51	52	2	..	..	..	..	..	..	..	..	10.0—12.4
12.5—14.9	40	80	73	7	1	1	..	10	10	10	..	20	41	32	4	9	28	31	3	..	..	..	..	..	..	..	..	12.5—14.9
15.0—29.9	68	147	138	23	3	3	..	14	15	13	..	30	56	55	11	18	65	54	11	2	8	16	..	1	..	..	1	15.0—29.9
30.0—49.9	6	13	8	3	..	..	..	1	2	..	..	3	5	2	3	2	6	6	..	..	..	..	..	..	..	..	..	30.0—49.9
50+	4	8	3	6	..	..	..	1	2	..	..	2	2	..	6	1	4	3	..	..	..	..	..	..	..	..	..	50+
Unspecified	..	..	..	..	..	..	..	..	..	..	..	..	..	..	..	..	..	..	..	..	..	..	..	..	..	..	..	Unspecified
													Lapang Anchal—															
All Sizes	1,091	1,675	1,556	72	116	110	6	290	321	252	7	469	873	862	38	112	328	385	25	8	43	51	2	6	..	..	..	All Sizes
Less than 1	40	56	36	..	12	11	1	16	18	14	..	10	23	18	..	1	4	3	..	..	..	..	..	1	..	..	..	Less than 1
1.0—2.4	233	332	293	2	38	35	3	88	93	83	..	96	181	175	2	9	23	32	..	..	..	..	..	2	..	..	..	1.0—2.4
2.5—4.9	306	484	437	15	35	34	1	100	108	91	1	144	256	255	10	24	73	78	4	2	13	12	..	1	..	..	..	2.5—4.9
5.0—7.4	175	313	281	12	20	20	..	41	50	30	2	85	171	153	4	26	67	91	6	1	5	7	..	2	..	..	..	5.0—7.4
7.5—9.9	78	146	151	2	6	6	..	9	12	6	..	51	92	104	2	12	36	41	..	..	..	..	..	..	..	..	..	7.5—9.9
10.0—12.4	62	113	126	13	3	2	1	14	15	11	2	32	55	62	9	13	41	52	2	..	..	..	..	..	..	..	..	10.0—12.4
12.5—14.9	33	65	58	3	..	..	..	9	12	6	..	18	37	32	..	6	16	20	3	..	..	..	..	..	..	..	..	12.5—14.9
15.0—29.9	61	134	142	16	2	2	..	10	11	9	..	29	51	57	7	17	55	59	7	3	15	17	2	..	..	..	..	15.0—29.9
30.0—49.9	9	17	19	9	..	..	..	2	1	1	2	4	7	6	4	2	5	4	3	1	4	8	..	..	..	..	..	30.0—49.9
50+	4	15	13	..	..	..	..	1	1	1	..	..	..	..	..	2	8	5	..	1	6	7	..	..	..	..	..	50+
Unspecified	..	..	..	..	..	..	..	..	..	..	..	..	..	..	..	..	..	..	..	..	..	..	..	..	..	..	..	Unspecified
													Ratu Anchal—															
All Sizes	1,405	2,316	2,110	154	134	126	8	396	430	339	23	725	1,324	1,281	71	132	415	462	48	4	21	20	12	14	..	..	..	All Sizes
Less than 1	117	151	117	1	30	29	1	45	52	38	..	31	50	58	1	6	20	20	..	..	..	..	..	5	..	..	..	Less than 1
1.0—2.4	443	669	568	19	47	42	5	159	165	143	10	212	396	352	9	19	66	68	..	..	..	..	..	6	..	..	..	1.0—2.4
2.5—4.9	417	694	632	29	28	27	1	116	125	102	5	238	432	417	20	33	110	112	4	..	..	..	..	2	..	..	..	2.5—4.9
5.0—7.4	235	424	435	31	9	9	..	48	54	37	5	144	260	278	18	33	101	120	8	..	..	..	..	1	..	..	..	5.0—7.4
7.5—9.9	73	129	128	9	8	8	..	9	10	8	..	49	90	94	9	7	21	26	..	..	..	..	..	..	..	..	..	7.5—9.9
10.0—12.4	59	123	108	11	4	3	1	8	11	4	1	33	62	53	6	14	47	50	4	..	..	..	..	..	..	..	..	10.0—12.4
12.5—14.9	15	28	25	8	3	3	..	1	1	1	..	7	15	10	4	4	9	14	4	..	..	..	..	..	..	..	..	12.5—14.9
15.0—29.9	31	75	77	28	2	2	..	5	6	3	1	9	17	13	4	11	29	41	11	4	21	20	12	..	..	..	..	15.0—29.9
30.0—49.9	10	11	9	13	2	2	..	4	5	2	1	2	2	6	..	2	2	1	12	..	..	..	..	..	..	..	..	30.0—49.9
50+	5	12	11	5	1	1	..	1	1	1	..	..	..	..	..	3	10	10	5	..	..	..	..	..	..	..	..	50+
Unspecified	..	..	..	..	..	..	..	..	..	..	..	..	..	..	..	..	..	..	..	..	..	..	..	..	..	..	..	Unspecified

Table B-XII

TABLE B-XII—SAMPLE HOUSEHOLDS ENGAGED IN CULTIVATION ONLY CLASSIFIED BY SIZE OF LAND CULTIVATED AND NUMBER OF FAMILY WORKERS AND HIRED WORKERS IN RURAL AND URBAN AREAS SEPARATELY—*contd.*

(Based on 20% sample)

CULTIVATING HOUSEHOLDS ACCORDING TO NUMBER OF PERSONS ENGAGED IN CULTIVATION

Size of land class ranges in acres)	Total of Cultivating Households: Households	Total: Family Worker: Males	Total: Family Worker: Females	Total: Hired Worker	1 person: Households	1 person: Family Worker: Males	1 person: Family Worker: Females	2 persons: Households	2 persons: Family Worker: Males	2 persons: Family Worker: Females	2 persons: Hired Worker	3—5 persons: Households	3—5 persons: Family Worker: Males	3—5 persons: Family Worker: Females	3—5 persons: Hired Worker	6—10 persons: Households	6—10 persons: Family Worker: Males	6—10 persons: Family Worker: Females	6—10 persons: Hired Worker	More than 10 persons: Households	More than 10 persons: Family Worker: Males	More than 10 persons: Family Worker: Females	More than 10 persons: Hired Worker	Unspecified: Households	Unspecified: Family Worker: Males	Unspecified: Family Worker: Females	Unspecified: Hired Worker	Size of land class (ranges in acres)
1	2	3	4	5	6	7	8	9	10	11	12	13	14	15	16	17	18	19	20	21	22	23	24	25	26	27	28	1
Kanke Anchal—																												
Rural																												
All Sizes	1,974	3,246	2,834	199	182	153	29	640	687	571	22	883	1,692	1,524	95	192	633	636	70	13	81	74	9	64	..	..	3	All Sizes
Less than 1	198	213	165	8	43	36	7	74	79	68	1	44	81	68	4	6	17	22	1	..	..	..	..	31	..	..	2	Less than 1
1.0—2.4	657	923	827	32	86	69	17	253	266	231	9	264	474	467	18	32	109	105	5	1	5	7	..	21	..	..	..	1.0—2.4
2.5—4.9	604	1,014	866	38	36	34	2	219	238	193	7	292	565	491	23	50	165	169	7	2	12	11	..	5	..	..	1	2.5—4.9
5.0—7.4	286	571	512	39	13	11	2	58	63	48	5	166	336	310	14	42	142	133	17	3	19	19	3	4	..	..	..	5.0—7.4
7.5—9.9	84	173	150	9	3	3	..	16	17	15	..	48	99	75	7	17	54	60	2	..	..	..	..	..	..	..	..	7.5—9.9
10.0—12.4	70	158	149	36	1	..	1	9	12	6	..	40	81	66	16	17	51	61	14	3	14	15	6	..	..	..	..	10.0—12.4
12.5—14.9	20	51	39	5	..	..	..	3	4	2	..	9	19	13	5	6	21	19	..	1	7	5	..	1	..	..	..	12.5—14.9
15.0—29.9	42	102	90	20	..	..	..	5	5	5	..	18	33	32	6	16	57	49	14	1	7	4	..	2	..	..	..	15.0—29.9
30.0—49.9	10	34	30	12	..	..	..	2	2	2	..	1	2	..	2	5	13	15	10	2	17	13	..	..	..	..	..	30.0—49.9
50+	3	7	6	..	..	..	..	1	1	1	..	1	..	2	..	1	4	3	..	..	..	..	..	..	..	..	..	50+
Unspecified	..	..	..	..	..	..	..	..	..	..	..	..	..	..	..	..	..	..	..	..	..	..	..	..	..	..	..	Unspecified
Khijri Anchal—																												
Rural																												
All Sizes	1,938	3,186	2,969	139	163	141	22	593	632	543	11	958	1,781	1,692	98	188	589	671	24	7	43	41	6	29	..	..	..	All Sizes
Less than 1	182	250	193	..	34	28	6	79	83	75	..	61	119	99	..	3	11	10	..	1	9	3	..	4	..	..	..	Less than 1
1.0—2.4	641	951	867	21	68	58	10	232	247	216	1	290	526	501	16	36	115	131	3	1	5	9	1	14	..	..	..	1.0—2.4
2.5—4.9	589	967	910	28	48	44	4	172	181	159	4	316	583	580	22	47	154	161	2	1	5	6	..	5	..	..	..	2.5—4.9
5.0—7.4	314	587	575	28	9	8	1	69	74	61	3	175	336	304	19	55	162	204	6	1	7	5	..	5	..	..	..	5.0—7.4
7.5—9.9	71	145	138	5	3	2	1	11	12	10	..	43	79	79	5	14	52	48	..	..	..	..	..	..	..	..	..	7.5—9.9
10.0—12.4	67	122	127	17	..	..	..	19	22	14	2	35	63	70	7	12	34	38	5	1	3	5	3	..	..	..	..	10.0—12.4
12.5—14.9	24	56	54	12	1	1	..	3	4	2	..	12	23	18	12	7	21	27	..	1	7	7	..	..	..	..	..	12.5—14.9
15.0—29.9	44	95	92	24	..	..	..	7	7	6	1	23	48	34	15	14	40	52	8	..	..	..	..	..	..	..	..	15.0—29.9
30.0—49.9	5	13	13	4	..	..	..	1	2	..	..	3	4	7	2	..	..	..	..	1	7	6	2	..	..	..	..	30.0—49.9
50+	..	..	..	..	..	..	..	..	..	..	..	..	..	..	..	..	..	..	..	..	..	..	..	..	..	..	..	50+
Unspecified	1	..	..	..	..	..	..	..	..	..	..	..	..	..	..	..	..	..	..	..	..	..	..	1	..	..	..	Unspecified
Ormanjhi Anchal—																												
Rural																												
All Sizes	969	1,508	1,464	149	80	76	4	316	334	296	2	473	833	847	41	79	235	292	11	8	30	25	95	13	..	..	..	All Sizes
Less than 1	66	76	59	7	19	18	1	22	23	21	..	21	35	37	7	..	..	..	..	..	..	..	..	4	..	..	..	Less than 1
1.0—2.4	308	426	397	37	36	35	1	125	132	118	..	122	205	212	2	18	53	63	..	1	1	3	35	6	..	..	..	1.0—2.4
2.5—4.9	309	479	470	47	19	17	2	103	110	94	2	166	298	301	9	18	50	71	1	2	4	2	35	1	..	..	..	2.5—4.9
5.0—7.4	152	258	270	27	3	3	..	38	37	39	.	90	160	165	10	18	54	65	2	1	4	1	15	2	..	..	..	5.0—7.4
7.5—9.9	59	106	113	5	1	1	..	13	13	13	..	35	61	63	5	10	31	37	..	..	..	..	..	..	..	..	..	7.5—9.9
10.0—12.4	24	50	45	2	1	1	..	5	6	4	..	14	28	25	2	3	8	11	..	1	7	5	..	..	..	..	..	10.0—12.4
12.5—14.9	17	37	34	4	..	..	..	4	6	2	..	9	16	14	3	3	10	12	1	1	5	6	..	..	..	..	..	12.5—14.9
15.0—29.9	31	65	65	10	1	1	..	6	7	5	..	15	28	27	3	9	29	33	7	..	..	..	..	..	..	..	..	15.0—29.9
30.0—49.9	3	11	11	10	..	..	..	..	..	..	..	1	2	3	..	..	..	..	..	2	9	8	10	..	..	..	..	30.0—49.9
50+	..	..	..	..	..	..	..	..	..	..	..	..	..	..	..	..	..	..	..	..	..	..	..	..	..	..	..	50+
Unspecified	..	..	..	..	..	..	..	..	..	..	..	..	..	..	..	..	..	..	..	..	..	..	..	..	..	..	..	Unspecified
Silli Anchal—																												
Rural																												
All Sizes	1,928	2,639	2,166	272	289	269	20	815	875	720	35	706	1,220	1,173	153	85	266	251	81	1	9	2	3	32	..	..	..	All Sizes
Less than 1	284	321	221	6	73	66	7	137	140	129	5	49	92	73	1	4	23	12	..	..	..	..	..	21	..	..	..	Less than 1
1.0—2.4	655	851	661	36	115	110	5	310	331	278	11	210	364	339	25	13	46	39	..	..	..	..	..	7	..	..	..	1.0—2.4
2.5—4.9	549	767	639	80	64	61	3	248	263	219	14	215	377	362	31	19	66	55	35	..	..	..	..	3	..	..	..	2.5—4.9
5.0—7.4	239	377	342	38	27	24	3	68	77	55	4	124	213	227	20	19	54	55	11	1	9	2	3	..	..	..	.	5.0—7.4
7.5—9.9	61	110	110	23	1	1	..	17	21	13	..	28	44	48	16	15	44	49	7	..	..	..	..	..	..	..	..	7.5—9.9
10.0—12.4	43	64	60	13	5	3	2	8	10	6	..	28	47	48	9	2	4	4	4	..	..	..	..	..	..	..	..	10.0—12.4
12.5—14.9	31	48	39	5	2	2	..	13	16	10	..	15	27	26	5	1	3	3	..	..	..	..	..	..	..	..	..	12.5—14.9
15.0—29.9	58	92	86	58	2	2	..	12	15	8	1	34	51	48	41	10	24	30	16	..	..	..	..	..	..	..	..	15.0—29.9
30.0—49.9	6	8	5	11	..	..	..	2	2	2	..	3	5	2	5	1	1	1	6	..	..	..	..	..	..	..	..	30.0—49.9
50+	1	1	3	2	..	..	..	..	..	..	..	..	..	..	..	1	1	3	2	..	..	..	..	..	..	..	..	50+
Unspecified	1	..	..	..	..	..	..	..	..	..	..	..	..	..	..	..	..	..	..	..	..	..	..	1	..	..	..	Unspecified

TABLE B-XII—SAMPLE HOUSEHOLDS ENGAGED IN CULTIVATION ONLY CLASSIFIED BY SIZE OF LAND CULTIVATED AND NUMBER OF FAMILY WORKERS AND HIRED WORKERS IN RURAL AND URBAN AREAS SEPARATELY—*contd.*

(Based on 20% sample)

Size of land (class ranges in acres)	Total of Cultivating Households: Households	Total: Family Worker: Males	Total: Family Worker: Females	Total: Hired Worker	Cultivating Households according to number of persons engaged in Cultivation: 1 person: Households	1 person: Family Worker: Males	1 person: Family Worker: Females	2 persons: Households	2 persons: Family Worker: Males	2 persons: Family Worker: Females	2 persons: Hired Worker	3—5 persons: Households	3—5 persons: Family Worker: Males
1	2	3	4	5	6	7	8	9	10	11	12	13	14
													Angara Anchal—
All Sizes	1,684	2,743	2,487	178	87	79	8	640	665	602	13	773	1,452
Less than 1	85	111	77	1	12	12	..	36	38	33	1	28	61
1.0—2.4	360	513	440	22	30	28	2	185	190	173	5	129	245
2.5—4.9	540	841	788	57	23	20	3	219	231	201	6	248	445
5.0—7.4	308	539	463	17	12	11	1	105	110	99	1	158	307
7.5—9.9	136	241	233	30	3	2	1	39	39	39	..	71	128
10.0—12.4	108	200	195	22	2	2	..	23	23	23	..	65	120
12.5—14.9	57	113	109	1	1	1	..	19	19	19	..	29	62
15.0—29.9	78	157	155	22	4	3	1	14	15	13	..	37	69
30.0—49.9	9	22	19	5	..	..	..	..	..	..	..	6	12
50+	3	6	8	1	..	..	..	..	..	..	..	2	3
Unspecified	..	..	..	..	..	..	..	..	..	..	..	..	..
													Karra Anchal—
All Sizes	1,652	2,728	2,574	230	149	146	3	411	451	353	18	868	1,537
Less than 1	106	147	108	3	21	21	..	36	37	35	..	41	77
1.0—2.4	415	595	555	28	59	57	2	125	136	110	4	193	323
2.5—4.9	539	891	848	47	34	33	1	138	150	123	3	311	552
5.0—7.4	306	538	522	42	19	19	..	60	64	54	2	177	316
7.5—9.9	92	174	180	15	6	6	..	14	17	11	..	54	99
10.0—12.4	74	151	137	13	4	4	..	20	26	12	2	34	70
12.5—14.9	40	77	73	18	2	2	..	7	8	2	4	19	32
15.0—29.9	65	128	137	53	2	2	..	9	9	6	3	32	53
30.0—49.9	11	23	10	10	1	1	..	1	2	..	..	7	15
50+	4	4	4	1	1	1	..	1	2	..	..	..	..
Unspecified	..	..	..	..	..	..	..	..	..	..	..	..	..
													Torpa Anchal—
All Sizes	2,249	3,874	3,943	149	126	122	4	575	620	526	4	1,228	2,183
Less than 1	234	321	311	2	31	31	..	90	92	88	..	96	160
1.0—2.4	677	1,079	1,052	21	56	56	..	191	211	169	2	375	666
2.5—4.9	643	1,080	1,130	32	18	16	2	166	181	150	1	386	678
5.0—7.4	320	598	594	33	12	12	..	70	76	64	..	184	336
7.5—9.9	103	211	216	12	2	2	..	15	15	15	..	60	112
10.0—12.4	90	178	202	12	2	1	1	17	17	16	1	44	80
12.5—14.9	48	83	89	5	3	2	1	13	14	12	..	23	40
15.0—29.9	115	279	297	22	2	2	..	13	14	12	..	50	95
30.0—49.9	16	39	46	7	..	..	..	..	..	..	..	8	13
50+	3	6	6	3	..	..	..	..	..	..	..	2	3
Unspecified	..	..	..	..	..	..	..	..	..	..	..	..	..
													Khunti Anchal—
All Sizes	1,632	2,562	2,415	240	121	114	7	493	544	429	13	865	1,516
Less than 1	78	103	73	3	17	17	..	36	39	32	1	21	42
1.0—2.4	473	698	619	31	38	35	3	170	187	151	2	243	427
2.5—4.9	473	731	685	37	35	31	4	135	159	106	5	271	468
5.0—7.4	298	478	461	60	19	19	..	91	94	86	2	158	280
7.5—9.9	116	192	198	21	8	8	..	25	28	21	1	66	115
10.0—12.4	74	125	151	22	3	3	..	15	15	14	1	41	67
12.5—14.9	31	50	50	9	..	..	..	6	6	6	..	21	37
15.0—29.9	71	155	146	46	..	..	..	13	14	11	1	34	62
30.0—49.9	16	26	30	8	1	1	..	2	2	2	..	8	14
50+	2	4	2	3	..	..	..	..	..	..	..	2	4
Unspecified	..	..	..	..	..	..	..	..	..	..	..	..	..

Cultivating Households according to number of persons engaged in Cultivation: 3—5 persons: Family Worker: Females	3—5 persons: Hired Worker	6—10 persons: Households	6—10 persons: Family Worker: Males	6—10 persons: Family Worker: Females	6—10 persons: Hired Worker	More than 10 persons: Households	More than 10 persons: Family Worker: Males	More than 10 persons: Family Worker: Females	More than 10 persons: Hired Worker	Unspecified: Households	Unspecified: Family Worker: Males	Unspecified: Family Worker: Females	Unspecified: Hired Worker	Size of land (class ranges in acres)
15	16	17	18	19	20	21	22	23	24	25	26	27	28	1
														Rural
90	158	529	521	59	4	18	14	16	22	..	..	..	..	**All Sizes**
..	..	..	..	..	..	..	..	..	..	9	..	..	..	Less than 1
12	14	50	45	5	..	..	..	..	..	2	..	..	..	1.0—2.4
27	43	142	140	19	1	3	3	5	6	6	..	..	..	2.5—4.9
9	31	111	98	7	..	..	..	..	2	2	..	..	..	5.0—7.4
15	23	72	67	15	..	..	..	..	..	..	..	..	..	7.5—9.9
14	16	48	53	8	1	7	5	..	1	..	..	..	..	10.0—12.4
1	7	24	30	..	1	7	6	..	..	..	..	..	..	12.5—14.9
7	20	69	74	4	1	1	..	11	2	..	..	..	..	15.0—29.9
5	3	10	11	..	..	..	..	..	..	..	..	..	..	30.0—49.9
..	1	3	3	1	..	..	..	..	..	..	..	..	..	50+
..	..	..	..	..	..	..	..	..	..	..	..	..	..	Unspecified
														Rural
143	183	550	615	61	10	44	65	7	31	..	..	..	1	**All Sizes**
3	3	12	10	..	..	..	..	..	5	..	..	..	..	Less than 1
14	27	79	88	10	..	..	..	..	11	..	..	..	..	1.0—2.4
39	46	148	159	3	2	8	12	2	8	..	..	..	..	2.5—4.9
28	41	125	131	9	3	14	17	2	6	..	..	..	1	5.0—7.4
13	17	47	61	1	1	5	7	1	..	..	..	..	..	7.5—9.9
5	14	40	53	6	2	11	14	..	..	..	..	..	..	10.0—12.4
8	12	35	42	6	..	..	..	..	..	..	..	..	..	12.5—14.9
27	20	58	64	21	2	6	15	2	..	..	..	..	..	15.0—29.9
6	2	5	3	4	..	..	..	..	..	..	..	..	..	30.0—49.9
..	1	1	4	1	..	..	..	..	1	..	..	..	..	50+
..	..	..	..	..	..	..	..	..	..	..	..	..	..	Unspecified
														Rural
91	287	907	986	54	7	42	42	..	26	..	..	..	..	**All Sizes**
2	11	38	33	..	..	..	..	..	6	..	..	..	..	Less than 1
12	47	146	148	7	..	..	..	..	8	..	..	..	..	1.0—2.4
25	61	187	210	6	3	18	18	..	9	..	..	..	..	2.5—4.9
21	53	174	179	12	..	..	..	..	1	..	..	..	..	5.0—7.4
11	25	82	89	1	..	..	..	..	1	..	..	..	..	7.5—9.9
7	26	80	95	4	..	..	..	..	1	..	..	..	..	10.0—12.4
1	9	27	30	4	..	..	..	..	..	..	..	..	..	12.5—14.9
7	47	148	176	15	3	20	17	..	..	..	..	..	..	15.0—29.9
4	7	22	23	3	1	4	7	..	..	..	..	..	..	30.0—49.9
1	1	3	3	2	..	..	..	..	..	..	..	..	..	50+
..	..	..	..	..	..	..	..	..	..	..	..	..	..	Unspecified
														Rural
133	127	364	428	80	5	24	27	14	21	..	..	..	..	**All Sizes**
..	2	5	6	2	..	..	..	..	2	..	..	..	..	Less than 1
23	16	49	52	6	..	..	..	..	6	..	..	..	..	1.0—2.4
27	24	69	84	5	1	4	8	..	7	..	..	..	..	2.5—4.9
39	27	85	94	19	..	..	..	..	3	..	..	..	..	5.0—7.4
13	16	41	57	7	..	..	..	..	1	..	..	..	..	7.5—9.9
11	15	40	54	10	..	..	..	..	..	..	..	..	..	10.0—12.4
7	3	7	11	2	..	..	..	..	1	..	..	..	..	12.5—14.9
10	20	59	59	21	4	20	19	14	..	..	..	..	..	15.0—29.9
..	4	9	11	8	..	..	..	..	1	..	..	..	..	30.0—49.9
3	..	..	..	..	..	..	..	..	..	..	..	..	..	50+
..	..	..	..	..	..	..	..	..	..	..	..	..	..	Unspecified

Table B-XII

TABLE B-XII—SAMPLE HOUSEHOLDS ENGAGED IN CULTIVATION ONLY CLASSIFIED BY SIZE OF LAND CULTIVATED AND NUMBER OF FAMILY WORKERS AND HIRED WORKERS IN RURAL AND URBAN AREAS SEPARATELY—*contd.*

(Based on 20% sample)

Size of land (class ranges in acres)	Total of Cultivating Households: Households	Family Worker: Males	Family Worker: Females	Hired Worker	Cultivating Households according to 1 person: Households	Family Worker: Males	Family Worker: Females	2 persons: Households	Family Worker: Males	Family Worker: Females	Hired Worker	3—5 persons: Households	Family Worker: Males
1	2	3	4	5	6	7	8	9	10	11	12	13	14
Murhu Anchal—													
All Sizes	1,415	2,248	2,068	109	96	86	10	470	502	418	20	748	1,350
Less than 1	50	68	47	..	7	6	1	25	30	20	..	16	32
1.0—2.4	272	410	365	4	23	20	3	106	115	97	..	130	235
2.5—4.9	394	586	515	24	34	30	4	146	153	124	15	197	351
5.0—7.4	305	502	467	12	15	14	1	94	107	79	2	183	336
7.5—9.9	136	226	219	12	5	4	1	46	43	48	1	72	130
10.0—12.4	112	189	182	9	7	7	..	32	34	30	..	62	111
12.5—14.9	49	82	91	13	1	1	..	11	11	10	1	26	45
15.0—29.9	84	166	162	21	4	4	..	8	7	8	1	53	97
30.0—49.9	10	16	19	8	..	..	..	1	1	1	..	7	11
50+	3	3	1	6	..	..	..	1	1	1	..	2	2
Unspecified	..	..	..	..	..	..	..	..	..	..	..	..	..
Bundu Anchal—													
All Sizes	1,246	1,741	1,497	304	136	134	2	461	503	409	10	560	960
Less than 1	168	188	145	8	34	33	1	82	87	73	2	43	68
1.0—2.4	451	595	476	65	70	69	1	188	213	162	1	167	288
2.5—4.9	341	497	433	52	22	22	..	125	131	117	2	178	310
5.0—7.4	151	242	233	47	4	4	..	41	43	39	..	90	159
7.5—9.9	47	72	72	19	3	3	..	7	7	5	2	31	47
10.0—12.4	35	57	46	33	3	3	..	8	11	4	1	18	31
12.5—14.9	18	31	30	30	..	..	..	3	3	2	1	12	21
15.0—29.9	29	52	58	41	..	..	..	4	5	3	..	19	33
30.0—49.9	4	5	3	4	..	..	..	2	2	1	1	2	3
50+	2	2	1	5	..	..	..	1	1	1	..	..	..
Unspecified	..	..	..	..	..	..	..	..	..	..	..	..	..
Sonahatu Anchal—													
All Sizes	2,134	3,033	2,666	343	267	235	32	828	863	768	25	864	1,532
Less than 1	170	193	126	7	37	36	1	83	92	71	3	30	53
1.0—2.4	683	890	708	105	117	101	16	317	322	306	6	218	412
2.5—4.9	620	870	803	75	64	55	9	249	260	232	6	264	451
5.0—7.4	386	605	570	56	28	25	3	120	127	106	7	209	363
7.5—9.9	95	170	148	9	7	5	2	27	28	25	1	51	96
10.0—12.4	80	125	133	38	8	7	1	14	16	11	1	45	71
12.5—14.9	18	33	28	6	3	3	..	2	3	1	..	9	17
15.0—29.9	70	129	128	35	2	2	..	12	11	12	1	37	66
30.0—49.9	10	14	15	1	1	1	..	4	4	4	..	1	3
50+	2	4	7	11	..	..	..	..	..	..	..	..	..
Unspecified	..	..	..	..	..	..	..	..	..	..	..	..	..
Tamar I Anchal—													
All Sizes	2,370	3,619	3,265	996	267	261	6	763	794	709	23	1,105	1,974
Less than 1	169	210	155	1	42	40	2	67	72	62	..	49	87
1.0—2.4	745	1,032	862	484	117	114	3	301	311	284	7	281	513
2.5—4.9	668	1,009	945	180	49	48	1	232	240	217	7	331	585
5.0—7.4	400	659	643	170	37	37	..	84	86	78	4	226	389
7.5—9.9	129	232	227	37	7	7	..	24	25	23	..	74	133
10.0—12.4	104	186	171	32	5	5	..	26	26	23	3	59	110
12.5—14.9	39	75	51	32	4	4	..	7	11	3	..	21	41
15.0—29.9	97	181	172	36	6	6	..	20	21	18	1	53	96
30.0—49.9	15	28	31	24	..	..	..	2	2	1	1	7	13
50+	4	7	8	..	..	..	..	..	..	..	..	4	7
Unspecified	..	..	..	..	..	..	..	..	..	..	..	..	..

Table B-XII

(Cultivating Households according to number of persons engaged in cultivation)

Size of land (class ranges in acres)	2 persons: Family Worker: Females	Hired Worker	6—10 persons: Households	Family Worker: Males	Family Worker: Females	Hired Worker	More than 10 persons: Households	Family Worker: Males	Family Worker: Females	Hired Worker	Unspecified: Households	Family Worker: Males	Family Worker: Females	Hired Worker
1	15	16	17	18	19	20	21	22	23	24	25	26	27	28
Murhu Anchal—														
All Sizes	470	502	418	20	748	1,350	1	7	4	..	8	..	..	..
Less than 1	25	30	20	..	16	32	..	..	..	..	2	..	..	..
1.0—2.4	106	115	97	..	130	235	..	..	..	..	1	..	..	..
2.5—4.9	146	153	124	15	197	351	..	..	..	..	2	..	..	..
5.0—7.4	94	107	79	2	183	336	..	..	..	..	..	..	..	..
7.5—9.9	46	43	48	1	72	130	..	..	..	..	..	..	..	..
10.0—12.4	32	34	30	..	62	111	..	..	..	..	2	..	..	..
12.5—14.9	11	11	10	1	26	45	..	..	..	..	1	..	..	..
15.0—29.9	8	7	8	1	53	97	..	..	..	..	..	..	..	..
30.0—49.9	1	1	1	..	7	11	..	..	..	..	..	..	..	..
50+	1	1	1	..	2	2	..	..	..	..	..	..	..	..
Unspecified	..	..	..	..	..	..	..	..	..	..	..	..	..	..
Bundu Anchal—														
All Sizes	461	503	409	10	560	960	10	18	23	106	28	..	..	..
Less than 1	82	87	73	2	43	68	..	..	..	..	9	..	..	..
1.0—2.4	188	213	162	1	167	288	..	..	..	..	12	..	..	..
2.5—4.9	125	131	117	2	178	310	1	1	2	12	4	..	..	..
5.0—7.4	41	43	39	..	90	159	3	5	8	20	1	..	..	..
7.5—9.9	7	7	5	2	31	47	..	..	..	..	1	..	..	..
10.0—12.4	8	11	4	1	18	31	2	5	4	25	1	..	..	..
12.5—14.9	3	3	2	1	12	21	2	4	6	19	..	..	..	..
15.0—29.9	4	5	3	..	19	33	2	3	3	30	..	..	..	..
30.0—49.9	2	2	1	1	2	3	..	..	..	..	..	..	..	..
50+	1	1	1	..	..	..	..	..	..	..	..	..	..	..
Unspecified	..	..	..	..	..	..	..	..	..	..	..	..	..	..
Sonahatu Anchal—														
All Sizesn	828	863	768	25	864	1,532	9	28	23	154	53	..	..	..
Less than 1	83	92	71	3	30	53	..	..	..	..	17	..	..	..
1.0—2.4	317	322	306	6	218	412	2	2	2	80	15	..	..	..
2.5—4.9	249	260	232	6	264	451	2	7	6	40	11	..	..	..
5.0—7.4	120	127	106	7	209	363	2	8	7	7	3	..	..	..
7.5—9.9	27	28	25	1	51	96	1	7	4	..	..	..	..	..
10.0—12.4	14	16	11	1	45	71	1	1	1	20	2	..	..	..
12.5—14.9	2	3	1	..	9	17	..	..	..	..	..	..	..	..
15.0—29.9	12	11	12	1	37	66	..	..	..	..	3	..	..	..
30.0—49.9	4	4	4	..	1	3	..	..	..	..	2	..	..	..
50+	..	..	..	..	..	..	1	3	3	7	..	..	..	..
Unspecified	..	..	..	..	..	..	..	..	..	..	..	..	..	..
Tamar I Anchal—														
All Sizes	763	794	709	23	1,105	1,974	37	80	72	729	29	..	..	..
Less than 1	67	72	62	..	49	87	..	..	..	..	8	..	..	..
1.0—2.4	301	311	284	7	281	513	14	26	22	462	10	..	..	..
2.5—4.9	232	240	217	7	331	585	8	17	14	114	7	..	..	..
5.0—7.4	84	86	78	4	226	389	6	10	9	100	2	..	..	..
7.5—9.9	24	25	23	..	74	133	..	..	..	..	..	..	..	..
10.0—12.4	26	26	23	3	59	110	1	3	4	5	..	..	..	..
12.5—14.9	7	11	3	..	21	41	1	1	..	15	..	..	..	..
15.0—29.9	20	21	18	1	53	96	4	16	15	13	1	..	..	..
30.0—49.9	2	2	1	1	7	13	3	7	8	20	1	..	..	..
50+	..	..	..	..	4	7	..	..	..	..	..	..	..	..
Unspecified	..	..	..	..	..	..	..	..	..	..	..	..	..	..

Table B-XII

(Cultivating Households according to number of persons engaged in cultivation)

Size of land (class ranges in acres)	2 persons: Family Worker: Females	Hired Worker	6—10 persons: Households	Family Worker: Males	Family Worker: Females	Hired Worker	More than 10 persons: Households	Family Worker: Males	Family Worker: Females	Hired Worker	Unspecified: Households	Family Worker: Males	Family Worker: Females	Hired Worker
1	15	16	17	18	19	20	21	22	23	24	25	26	27	28
Rural														
All Sizes	1,330	68	92	393	395	21	1	7	4	..	8	..	..	..
Less than 1	26	..	..	..	..	..	..	..	..	..	2	..	..	..
1.0—2.4	224	4	12	40	41	..	..	..	..	..	1	..	..	..
2.5—4.9	328	7	15	52	59	2	..	..	..	..	2	..	..	..
5.0—7.4	344	8	12	38	39	2	1	7	4	..	..	..	..	..
7.5—9.9	134	10	13	49	36	1	..	..	..	..	..	..	..	..
10.0—12.4	115	9	11	37	37	..	..	..	..	..	..	..	..	..
12.5—14.9	49	5	9	25	32	7	..	..	..	..	2	..	..	..
15.0—29.9	99	12	18	58	55	8	..	..	..	..	1	..	..	..
30.0—49.9	11	7	2	4	7	1	..	..	..	..	..	..	..	..
50+	..	6	..	..	..	..	..	..	..	..	..	..	..	..
Unspecified	..	..	..	..	..	..	..	..	..	..	..	..	..	..
Rural														
All Sizes	939	105	51	126	124	83	10	18	23	106	28	..	..	..
Less than 1	69	6	..	..	..	..	..	..	..	..	9	..	..	..
1.0—2.4	288	19	14	25	25	45	..	..	..	..	12	..	..	..
2.5—4.9	289	26	11	33	25	12	1	1	2	12	4	..	..	..
5.0—7.4	156	14	12	31	30	13	3	5	8	20	1	..	..	..
7.5—9.9	50	14	5	15	17	3	..	..	..	..	1	..	..	..
10.0—12.4	28	6	3	7	10	1	2	5	4	25	1	..	..	..
12.5—14.9	20	8	1	3	2	2	2	4	6	19	..	..	..	..
15.0—29.9	37	9	4	11	15	2	2	3	3	30	..	..	..	..
30.0—49.9	2	3	..	..	..	..	..	..	..	..	..	..	..	..
50+	..	..	1	1	..	5	..	..	..	..	..	..	..	..
Unspecified	..	..	..	..	..	..	..	..	..	..	..	..	..	..
Rural														
All Sizesn	1,480	135	113	375	363	29	9	28	23	154	53	..	..	..
Less than 1	47	4	3	12	7	..	..	..	..	..	17	..	..	..
1.0—2.4	346	14	14	53	38	5	2	2	2	80	15	..	..	..
2.5—4.9	464	27	30	97	92	2	2	7	6	40	11	..	..	..
5.0—7.4	376	41	24	82	78	1	2	8	7	7	3	..	..	..
7.5—9.9	84	7	9	34	33	1	1	7	4	..	..	..	..	..
10.0—12.4	87	15	10	30	33	2	1	1	1	20	2	..	..	..
12.5—14.9	13	4	4	10	14	2	..	..	..	..	..	..	..	..
15.0—29.9	63	22	16	50	53	12	..	..	..	..	3	..	..	..
30.0—49.9	..	1	2	6	11	..	..	..	..	..	2	..	..	..
50+	..	..	1	1	4	4	1	3	3	7	..	..	..	..
Unspecified	..	..	..	..	..	..	..	..	..	..	..	..	..	..
Rural														
All Sizes	1,931	134	159	510	547	60	37	80	72	729	29	..	..	..
Less than 1	83	1	3	11	8	..	..	..	..	..	8	..	..	..
1.0—2.4	480	14	22	68	73	1	14	26	22	462	10	..	..	..
2.5—4.9	587	49	41	119	126	10	8	17	14	114	7	..	..	..
5.0—7.4	408	54	45	137	148	12	6	10	9	100	2	..	..	..
7.5—9.9	135	15	24	67	69	22	..	..	..	..	..	..	..	..
10.0—12.4	98	22	13	42	46	2	1	3	4	5	..	..	..	..
12.5—14.9	28	8	6	18	20	9	1	1	..	15	..	..	..	..
15.0—29.9	91	20	13	42	48	2	4	16	15	13	1	..	..	..
30.0—49.9	13	1	2	6	9	2	3	7	8	20	1	..	..	..
50+	8	..	..	..	..	..	..	..	..	..	..	..	..	..
Unspecified	..	..	..	..	..	..	..	..	..	..	..	..	..	..

TABLE B-XII—SAMPLE HOUSEHOLDS ENGAGED IN CULTIVATION ONLY CLASSIFIED BY SIZE OF LAND CULTIVATED AND NUMBER OF FAMILY WORKERS AND HIRED WORKERS IN RURAL AND URBAN AREAS SEPARATELY—*contd.*

Based on 20% sample)

Size of land (class ranges in acres)	Total of Cultivating Households: Households	Family Worker: Males	Family Worker: Females	Hired Worker	Cultivating Households according to number of persons engaged in Cultivation — 1 person: Households	1 person: Family Worker: Males	1 person: Family Worker: Females	2 persons: Households	2 persons: Family Worker: Males	2 persons: Family Worker: Females	2 persons: Hired Worker	3—5 persons: Households	3—5 persons: Family Worker: Males	3—5 persons: Family Worker: Females	3—5 persons: Hired Worker	6—10 persons: Households	6—10 persons: Family Worker: Males	6—10 persons: Family Worker: Females	6—10 persons: Hired Worker	More than 10 persons: Households	More than 10 persons: Family Worker: Males	More than 10 persons: Family Worker: Females	More than 10 persons: Hired Worker	Unspecified: Households	Unspecified: Family Worker: Males	Unspecified: Family Worker: Females	Unspecified: Hired Worker	Size of land (class ranges in acres)
1	2	3	4	5	6	7	8	9	10	11	12	13	14	15	16	17	18	19	20	21	22	23	24	25	26	27	28	1
Tamar II (Erki) Anchal—																												
Rural																												
All Sizes	1,655	2,789	2,477	112	118	107	11	563	600	519	7	817	1,576	1,477	77	135	459	427	27	7	47	43	1	15	..	..	..	**All Sizes**
Less than 1	110	150	126	..	14	13	1	51	54	48	..	41	77	71	..	2	6	6	..	..	..	..	..	2	..	..	..	Less than 1
1.0—2.4	571	880	765	35	47	44	3	233	246	216	4	263	496	469	31	26	94	77	..	..	..	..	..	2	..	..	..	1.0—2.4
2.5—4.9	412	673	601	22	31	24	7	133	143	122	1	221	430	406	18	19	67	61	3	1	9	5	..	7	..	..	..	2.5—4.9
5.0—7.4	238	428	376	13	13	13	..	67	71	61	2	129	252	219	9	27	86	90	1	1	6	6	1	1	..	..	..	5.0—7.4
7.5—9.9	82	155	139	11	7	7	..	18	20	16	..	41	81	74	8	14	47	49	3	..	..	..	..	2	..	..	..	7.5—9.9
10.0—12.4	97	184	171	7	2	2	..	28	31	25	..	54	106	98	4	12	42	39	3	1	3	9	..	..	..	..	..	10.0—12.4
12.5—14.9	35	64	56	2	1	1	..	10	10	10	..	18	36	32	2	5	17	14	..	..	..	..	..	1	..	..	..	12.5—14.9
15.0—29.9	91	211	211	12	2	2	..	20	21	19	..	40	82	92	2	26	85	82	10	3	21	18	..	..	..	..	..	15.0—29.9
30.0—49.9	13	30	22	7	..	..	..	2	3	1	..	7	12	12	..	4	15	9	7	..	..	..	..	..	..	..	..	30.0—49.9
50+	6	14	10	3	1	1	..	1	1	1	..	3	4	4	3	..	..	..	..	1	8	5	..	..	..	..	..	50+
Unspecified	..	..	..	..	..	..	..	..	..	..	..	..	..	..	..	..	..	..	..	..	..	..	..	..	..	..	..	Unspecified
Bishunpur Anchal—																												
Rural																												
All Sizes	791	1,317	1,265	130	45	45	..	229	238	214	6	414	762	769	32	86	248	255	82	5	24	27	10	12	..	..	..	**All Sizes**
Less than 1	35	38	44	3	2	2	..	13	13	13	..	11	16	21	..	3	7	10	3	..	..	..	..	6	..	..	..	Less than 1
1.0—2.4	98	139	129	13	7	7	..	38	40	36	..	42	72	74	..	8	20	19	13	..	..	..	..	3	..	..	..	1.0—2.4
2.5—4.9	178	272	271	6	9	9	..	64	64	62	2	93	168	174	1	10	31	35	3	..	..	..	..	2	..	..	..	2.5—4.9
5.0—7.4	161	253	242	17	14	14	..	52	54	48	2	82	148	153	4	12	31	34	11	1	6	7	..	..	..	..	..	5.0—7.4
7.5—9.9	100	175	183	30	4	4	..	25	27	21	2	56	106	114	8	15	38	48	20	..	..	..	..	..	..	..	..	7.5—9.9
10.0—12.4	76	162	129	21	4	4	..	13	13	13	..	40	88	67	2	17	52	43	19	1	5	6	..	1	..	..	..	10.0—12.4
12.5—14.9	41	74	75	9	..	..	..	9	10	8	..	27	46	50	6	4	12	12	3	1	6	5	..	..	..	..	..	12.5—14.9
15.0—29.9	86	170	171	26	3	3	..	13	14	12	..	52	92	99	6	16	54	51	10	2	7	9	10	..	..	..	..	15.0—29.9
30.0—49.9	11	22	14	5	2	2	..	1	1	1	..	8	19	13	5	..	..	..	..	..	..	..	..	..	..	..	..	30.0—49.9
50+	5	12	7	..	..	..	..	1	2	..	..	3	7	4	..	1	3	3	..	..	..	..	..	..	..	..	..	50+
Unspecified	..	..	..	..	..	..	..	..	..	..	..	..	..	..	..	..	..	..	..	..	..	..	..	..	..	..	..	Unspecified
Chainpur Anchal—																												
Rural																												
All Sizes	380	1,485	1,446	27	48	44	4	250	268	230	2	501	932	958	21	70	221	240	4	3	20	14	..	8	..	..	..	**All Sizes**
Less than 1	22	28	19	..	5	5	..	8	8	8	..	6	11	8	..	1	4	3	..	..	..	..	..	2	..	..	..	Less than 1
1.0—2.4	154	232	295	12	14	13	1	55	60	48	2	81	150	147	10	3	9	9	..	..	..	..	..	1	..	..	..	1.0—2.4
2.5—4.9	261	397	419	1	16	14	2	90	97	83	..	132	230	274	1	17	48	57	..	1	8	3	..	5	..	..	..	2.5—4.9
5.0—7.4	197	347	325	3	8	8	..	52	56	48	..	120	217	222	3	17	66	55	..	..	..	..	..	..	..	..	..	5.0—7.4
7.5—9.9	79	137	144	3	1	..	1	19	19	19	..	52	98	100	1	7	20	24	2	..	..	..	..	..	..	..	..	7.5—9.9
10.0—12.4	54	104	103	2	2	2	..	12	13	11	..	30	60	57	..	10	29	35	2	..	..	..	..	..	..	..	..	10.0—12.4
12.5—14.9	32	65	59	..	..	..	..	4	4	4	..	24	49	42	..	4	12	13	..	..	..	..	..	..	..	..	..	12.5—14.9
15.0—29.9	64	137	137	6	1	1	..	10	11	9	..	43	89	84	6	8	24	33	..	2	12	11	..	..	..	..	..	15.0—29.9
30.0—49.9	13	28	27	..	..	..	..	..	..	..	..	12	26	23	..	1	2	4	..	..	..	..	..	..	..	..	..	30.0—49.9
50+	4	10	8	..	1	1	..	..	..	..	..	1	2	1	..	2	7	7	..	..	..	..	..	..	..	..	..	50+
Unspecified	..	..	..	..	..	..	..	..	..	..	..	..	..	..	..	..	..	..	..	..	..	..	..	..	..	..	..	Unspecified
Dumri Anchal—																												
Rural																												
All Sizes	1,364	2,125	1,884	55	143	135	8	453	502	398	6	682	1,256	1,215	35	75	223	251	13	2	9	12	1	9	..	..	..	**All Sizes**
Less than 1	53	72	69	4	11	11	..	15	16	14	..	24	37	48	4	2	8	7	..	..	..	..	..	1	..	..	..	Less than 1
1.0—2.4	273	383	355	3	36	29	7	105	107	103	..	122	217	217	1	9	30	28	2	..	..	..	..	1	..	..	..	1.0—2.4
2.5—4.9	369	550	479	10	45	45	..	130	143	113	5	175	316	312	5	15	46	55	..	..	..	..	..	4	..	..	..	2.5—4.9
5.0—7.4	232	365	311	9	20	19	1	78	92	64	..	127	234	226	7	7	20	20	2	..	..	..	..	..	..	..	..	5.0—7.4
7.5—9.9	135	228	214	5	11	11	..	35	42	29	..	77	143	141	4	12	32	45	1	..	..	..	..	..	..	..	..	7.5—9.9
10.0—12.4	113	197	173	6	10	10	..	31	35	27	..	58	115	101	4	13	37	45	2	..	..	..	..	1	..	..	..	10.0—12.4
12.5—14.9	45	70	60	2	5	5	..	15	18	12	..	22	38	37	2	3	9	11	..	..	..	..	..	..	..	..	..	12.5—14.9
15.0—29.9	117	216	180	10	5	5	..	34	37	31	..	64	132	109	6	12	37	35	3	1	5	5	1	1	..	..	..	15.0—29.9
30.0—49.9	24	40	40	5	..	..	..	8	10	6	..	12	22	22	2	2	4	5	3	1	4	7	..	1	..	..	..	30.0—49.9
50+	3	4	3	1	..	..	..	2	2	1	1	1	2	2	..	..	..	..	..	..	..	..	..	..	..	..	..	50+
Unspecified	..	..	..	..	..	..	..	..	..	..	..	..	..	..	..	..	..	..	..	..	..	..	..	..	..	..	..	Unspecified

TABLE B-XII—SAMPLE HOUSEHOLDS ENGAGED IN CULTIVATION ONLY CLASSIFIED BY SIZE OF LAND CULTIVATED AND NUMBER OF FAMILY WORKERS AND HIRED WORKERS IN RURAL AND URBAN AREAS SEPARATELY—*contd.*

(Based on 20% sample)

Size of land (class ranges in acres)	Total of Cultivating Households: Households	Total: Family Worker: Males	Total: Family Worker: Females	Total: Hired Worker	Cultivating Households according to number of persons engaged in Cultivation: 1 person: Households	1 person: Family Worker: Males	1 person: Family Worker: Females	2 persons: Households	2 persons: Family Worker: Males	2 persons: Family Worker: Females	2 persons: Hired Worker	3—5 persons: Households	3—5 persons: Family Worker: Males
1	2	3	4	5	6	7	8	9	10	11	12	13	14
Ghagra Anchal—													
All Sizes	1,679	2,944	2,886	103	105	98	7	440	466	408	6	907	1,672
Less than 1	63	90	74	1	11	10	1	21	22	19	1	27	52
1.0—2.4	304	443	397	5	31	28	3	123	134	110	2	134	241
2.5—4.9	511	840	838	7	35	34	1	142	150	134	..	285	516
5.0—7.4	373	689	688	11	17	15	2	82	84	80	..	221	414
7.5—9.9	156	284	315	49	5	5	..	32	34	30	..	89	158
10.0—12.4	94	197	172	5	2	2	..	17	19	15	..	59	117
12.5—14.9	55	109	116	10	2	2	..	9	8	9	1	33	60
15.0—29.9	105	253	253	28	1	1	..	13	14	10	2	50	96
30.0—49.9	16	36	28	14	1	1	..	1	1	1	..	8	16
50+	2	3	5	3	..	..	..	..	..	..	..	1	2
Unspecified	..	..	..	..	..	..	..	..	..	..	..	..	..
Sisai Anchal—													
All Sizes	2,868	5,096	4,836	336	228	205	23	740	813	608	59	1,507	2,859
Less than 1	98	121	102	3	23	22	1	36	35	34	3	32	54
1.0—2.4	579	868	754	18	84	70	14	195	214	163	13	253	480
2.5—4.9	957	1,601	1,552	50	66	59	7	274	306	230	12	527	973
5.0—7.4	632	1,229	1,168	55	32	31	1	128	145	98	13	370	709
7.5—9.9	182	382	354	22	8	8	..	33	33	22	11	108	226
10.0—12.4	163	351	341	37	5	5	..	26	28	19	5	85	157
12.5—14.9	64	112	119	5	3	3	..	18	19	16	1	32	53
15.0—29.9	153	339	355	78	5	5	..	27	29	24	1	77	166
30.0—49.9	22	51	59	14	1	1	..	1	1	1	..	13	21
50 +	17	41	32	54	..	..	..	2	3	1	..	10	20
Unspecified	1	1	..	..	1	1	..	..	..	..	..	..	..
Gumla Anchal—													
All Sizes	2,118	3,490	3,413	206	142	125	17	598	625	557	14	1,106	1,971
Less than 1	98	112	102	3	18	12	6	36	35	36	1	28	44
1.0—2.4	524	737	657	8	58	52	6	214	228	196	4	220	399
2.5—4.9	625	988	947	28	40	36	4	201	210	187	5	343	608
5.0—7.4	438	762	760	38	14	14	..	93	92	90	4	271	480
7.5—9.9	149	285	307	22	6	5	1	21	22	20	..	88	155
10.0—12.4	116	242	237	26	6	6	..	13	16	10	..	72	140
12.5—14.9	49	104	109	19	..	..	..	3	3	3	..	33	57
15.0—29.9	103	224	248	44	..	..	..	16	18	14	..	47	84
30.0—49.9	11	25	26	11	..	..	..	1	1	1	..	4	4
50+	5	11	20	7	..	..	..	..	..	..	..	..	..
Unspecified	..	..	..	..	..	..	..	..	..	..	..	..	..
Raidih Anchal—													
All Sizes	1,234	1,865	1,803	110	96	90	6	415	446	378	6	618	1,081
Less than 1	63	71	65	7	15	13	2	26	26	26	..	18	29
1.0—2.4	322	437	427	9	36	34	2	126	134	118	.	140	235
2.5—4.9	394	590	559	22	24	22	2	148	157	138	1	206	370
5.0—7.4	215	356	335	26	12	12	..	59	64	52	2	123	219
7.5—9.9	77	127	130	11	2	2	..	16	19	12	1	50	85
10.0—12.4	71	128	122	11	4	4	..	18	22	14	..	36	68
12.5—14.9	25	40	42	2	..	..	..	6	7	4	1	13	21
15.0—29.9	58	99	100	13	3	3	..	14	15	13	..	30	51
30.0—49.9	8	16	22	9	..	..	..	1	1	..	1	2	3
50+	1	1	1	..	..	..	..	1	1	1	..	..	..
Unspecified	..	..	..	..	..	..	..	..	..	..	..	..	..

Cultivating Households according to number of persons engaged in Cultivation: 3—5 persons: Family Worker: Females	3—5 persons: Hired Worker	6—10 persons: Households	6—10 persons: Family Worker: Males	6—10 persons: Family Worker: Females	6—10 persons: Hired Worker	More than 10 persons: Households	More than 10 persons: Family Worker: Males	More than 10 persons: Family Worker: Females	More than 10 persons: Hired Worker	Unspecified: Households	Unspecified: Family Worker: Males	Unspecified: Family Worker: Females	Unspecified: Hired Worker	Size of lands (class range in acres)
15	16	17	18	19	20	21	22	23	24	25	26	27	28	1
Rural														
1,707	**57**	**203**	**656**	**711**	**38**	**9**	**52**	**53**	**2**	**15**	..	..	..	**All Sizes**
48	..	2	6	6	..	..	..	..	..	2	..	..	..	Less than 1
245	3	12	40	39	..	..	..	..	..	4	..	.	..	1.0—2.4
534	7	45	140	169	..	..	..	..	..	4	..	.	..	2.5—4.9
418	10	50	165	176	1	2	11	12	..	1	..	..	..	5.0—7.4
174	13	29	87	111	6	..	..	..	..	1	..	..	..	7.5—9.9
111	5	16	59	46	..	..	..	..	..	..	..	..	..	10.0—12.4
67	7	10	34	34	2	1	5	6	..	..	..	..	..	12.5—14.9
96	7	35	118	123	17	4	24	24	2	2	..	..	..	15.0—29.9
12	5	3	6	4	9	2	12	11	..	1	..	..	..	30.0—49.9
2	..	1	1	3	3	..	..	..	..	..	.	..	..	50 +
..	..	..	..	..	..	..	..	..	..	..	..	..	..	Unspecified
Rural														
2,907	**136**	**328**	**1,098**	**1,165**	**88**	**23**	**121**	**133**	**52**	**42**	..	..	**1**	**All Sizes**
64	..	2	10	3	..	..	..	..	..	5	..	..	..	Less than 1
463	3	32	98	109	2	1	6	5	..	14	..	..	..	1.0—2.4
1,039	33	77	260	268	5	1	3	8	..	12	..	..	..	2.5—4.9
710	33	89	306	315	6	7	38	44	2	6	..	..	1	5.0—7.4
209	7	31	106	110	4	2	9	13	..	..	..	.	..	7.5—9.9
157	15	42	142	146	17	3	19	19	..	2	..	..	..	10.0—12.4
66	4	11	37	37	..	..	..	..	..	.	..	..	..	12.5—14.9
163	30	37	115	147	47	4	24	21	..	3	..	..	..	15.0—29.9
24	7	5	16	21	7	2	12	13	..	..	..	..	..	30.0—49.9
12	4	2	8	9	..	3	10	10	50	..	..	..	..	50 +
..	..	..	..	..	..	..	..	..	.	..	..	..	..	Unspec ified
Rural														
2,027	**130**	**214**	**696**	**745**	**53**	**12**	**73**	**67**	**5**	**46**	..	..	**4**	**All Sizes**
45	..	6	21	15	..	..	..	..	..	10	..	..	2	Less than 1
403	3	14	54	45	1	1	4	7	..	17	..	..	..	1.0—2.4
638	22	32	117	106	1	2	17	12	..	7	..	..	..	2.5—4.9
499	27	50	168	167	7	1	8	4	.	9	..	..	..	5.0—7.4
161	22	33	103	125	..	..	..	..	..	1	..	..	..	7.5—9.9
134	15	23	68	81	11	2	12	12	..	..	..	..	..	10.0—12.4
57	15	11	37	45	3	1	7	4	.	1	..	..	1	12.5—14.9
85	21	37	106	133	19	3	16	16	4	..	..	..	..	15.0—29.9
5	5	5	16	14	5	1	4	6	1	..	..	..	..	30.0—49.9
..	..	3	6	14	6	1	5	6	.	1	..	..	1	50 +
..	..	..	..	..	..	..	..	..	..	..	..	..	..	Unspecified
Rural														
1,121	**77**	**85**	**245**	**293**	**24**	**1**	**3**	**5**	**3**	**19**	..	..	..	**All Sizes**
34	1	2	3	3	6	..	..	..	..	2	..	..	..	Less than 1
264	9	12	34	43	..	..	..	..	..	8	..	..	..	1.0—2.4
365	20	14	41	54	1	..	..	..	..	2	..	..	..	2.5—4.9
218	23	20	61	65	1	..	..	..	..	1	..	..	..	5.0—7.4
89	5	8	21	29	5	..	..	..	..	1	..	.	..	7.5—9.9
62	6	11	31	41	2	1	3	5	3	1	..	.	..	10.0—12.4
26	..	4	12	12	1	..	..	.	.	2	..	.	..	12.5—14.9
58	12	9	30	29	1	..	..	..	..	2	..	..	..	15.0—29.9
5	1	5	12	17	7	..	..	..	..	.	..	..	..	30.0—49.9
..	..	..	..	..	..	..	..	..	..	..	..	..	..	50 +
..	..	..	..	..	..	..	..	..	..	.	..	..	..	Unspecified

Table B-XII

TABLE B-XII—SAMPLE HOUSEHOLDS ENGAGED IN CULTIVATION ONLY CLASSIFIED BY SIZE OF LAND CULTIVATED AND NUMBER OF FAMILY WORKERS AND HIRED WORKERS IN RURAL AND URBAN AREAS SEPARATELY—*contd.*

(Based on 20% sample)

Size of land (class ranges in acres)	Total of Cultivating Households				Cultivating Households according to number of persons engaged in cultivation								
					1 person			2 persons				3—5 persons	
	Households	Family Worker		Hired Worker	Households	Family Worker		Households	Family Worker		Hired Worker	Households	Family Worker
		Males	Females			Males	Females		Males	Females			Males
1	2	3	4	5	6	7	8	9	10	11	12	13	14
Palkot Anchal—													
All Sizes	1,392	2,171	2,161	120	101	95	6	417	439	385	10	769	1,361
Less than 1	104	135	115	..	15	13	2	52	54	50	..	35	64
1.0—2.4	348	486	445	6	39	37	2	131	140	121	1	169	295
2.5—4.9	448	717	727	16	26	25	1	123	129	115	2	264	468
5.0—7.4	233	376	401	25	8	7	1	64	66	61	1	139	243
7.5—9.9	79	135	139	20	3	3	..	7	7	7	..	60	101
10.0—12.4	69	119	131	13	5	5	..	18	19	15	2	33	58
12.5—14.9	26	45	47	5	1	1	..	7	7	7	..	14	28
15.0—29.9	70	129	127	21	4	4	..	13	15	7	4	46	87
30.0—49.9	12	23	27	10	..	..	..	1	1	1	..	7	12
50+	3	6	2	4	..	..	..	1	1	1	..	2	5
Unspecified	..	..	..	..	..	..	..	..	..	..	..	..	..
Basia Anchal—													
All Sizes	1,317	2,188	2,255	85	74	72	2	356	380	329	3	748	1,314
Less than 1	84	111	107	2	11	11	..	34	38	30	..	37	57
1.0—2.4	413	632	627	10	26	24	2	137	145	128	1	224	404
2.5—4.9	360	589	609	13	20	20	..	92	99	84	1	223	394
5.0—7.4	210	357	398	12	7	7	..	47	49	45	..	124	203
7.5—9.9	57	97	110	7	3	3	..	14	16	12	..	30	53
10.0—12.4	64	138	144	8	..	..	..	12	12	12	..	39	73
12.5—14.9	27	64	65	3	3	3	..	1	1	1	..	15	28
15.0—29.9	82	151	152	20	3	3	..	17	18	16	..	46	83
30.0—49.9	18	46	38	9	1	1	..	2	2	1	1	9	18
50+	2	3	5	1	..	..	..	..	..	..	..	1	1
Unspecified	..	..	..	..	..	..	..	..	..	..	..	..	..
Konbir Anchal—													
All Sizes	1,266	1,988	1,914	96	95	86	9	375	395	351	4	675	1,207
Less than 1	108	146	117	..	19	19	..	38	43	33	..	45	79
1.0—2.4	354	510	496	10	27	22	5	140	148	132	..	156	276
2.5—4.9	377	598	578	15	20	18	2	113	115	111	..	217	389
5.0—7.4	191	332	315	25	16	14	2	31	32	28	2	121	220
7.5—9.9	69	112	113	7	4	4	..	20	20	19	1	37	65
10.0—12.4	77	145	130	15	4	4	..	12	14	10	..	51	102
12.5—14.9	17	26	35	2	1	1	..	3	3	3	..	10	13
15.0—29.9	58	100	113	16	2	2	..	12	13	10	1	34	56
30.0—49.9	9	11	11	4	1	1	..	3	4	2	..	2	3
50+	6	8	6	2	1	1	..	3	3	3	..	2	4
Unspecified	..	..	..	..	..	..	..	..	..	..	..	..	..
Bano Anchal—													
All Sizes	1,666	2,792	2,673	111	88	85	3	564	598	522	8	835	1,556
Less than 1	54	66	65	1	7	7	..	26	28	24	..	20	31
1.0—2.4	271	397	379	2	23	22	1	122	128	116	..	108	190
2.5—4.9	387	621	575	9	22	21	1	154	167	139	2	181	341
5.0—7.4	373	626	603	15	22	21	1	119	120	114	4	192	367
7.5—9.9	146	233	243	13	4	4	..	46	48	43	1	84	144
10.0—12.4	169	317	293	26	6	6	..	41	45	36	1	97	196
12.5—14.9	81	162	161	13	2	2	..	19	20	18	..	45	89
15.0—29.9	150	300	284	22	2	2	..	30	33	27	..	87	158
30.0—49.9	29	61	59	5	..	..	..	5	7	3	..	18	34
50+	6	9	11	5	..	..	..	2	2	2	..	3	6
Unspecified	..	..	..	..	..	..	..	..	..	..	..	..	..

Table B-XII

Size of land (class ranges in acres)	Cultivating Households according to number of persons engaged in cultivation																
	3—5 persons		6—10 persons				More than 10 persons				Unspecified				
	Hired Worker		Households	Family Worker		Hired Worker	Households	Family Worker		Hired Worker	Households	Family Worker		Hired Worker	
		Females		Males	Females			Males	Females			Males	Females		
	15	16	17	18	19	20	21	22	23	24	25	26	27	28	1
Rural															
1,458	97	89	271	307	12	1	5	5	1	15	..	..	..		**All Size**
61	..	1	4	2	..	..	..	..	..	1	..	..	..		Less than 1
309	5	4	14	13	..	..	..	..	..	5	..	..	..		1.0—2.4
508	13	31	95	103	1	..	..	..	..	4	..	..	..		2.5—4.9
271	23	18	55	63	..	1	5	5	1	3	..	..	..		5.0—7.4
103	18	8	24	29	2	..	..	..	..	1	..	..	..		7.5—9.9
70	5	13	37	46	6	..	..	..	..	..	..	..	..		10.0—12.4
30	5	3	9	10	..	..	..	..	..	1	..	..	..		12.5—14.9
94	16	7	23	26	1	..	..	..	..	..	..	..	..		15.0—29.9
11	8	4	10	15	2	..	..	..	..	..	..	..	..		30.0—49.9
1	4	..	..	..	..	..	..	..	..	..	..	..	..		50+
..	..	..	..	..	..	..	..	..	..	..	..	..	..		Unspecified
Rural															
1 440	51	129	405	460	31	3	17	24	..	7	..	..	..		**All Sizes**
70	1	2	5	7	1	..	..	..	..	..	..	..	..		Less than 1
424	8	21	59	73	1	..	..	..	..	5	..	..	..		1.0—2.4
437	9	24	76	88	3	..	..	..	..	1	..	..	..		2.5—4.9
250	6	31	98	103	6	..	..	..	..	1	..	..	..		5.0—7.4
58	6	10	25	40	1	..	..	..	..	..	..	..	..		7.5—9.9
69	6	11	40	46	2	2	13	17	..	..	..	..	..		10.0—12.4
29	1	8	32	35	2	..	..	..	..	..	..	..	..		12.5—14.9
85	8	16	47	51	12	..	..	..	..	..	..	..	..		15.0—29.9
17	5	5	21	13	3	1	4	7	..	..	..	..	..		30.0—49.9
1	1	1	2	4	..	..	..	..	..	..	..	..	..		50+
..	..	..	..	..	..	..	..	..	..	..	..	..	..		Unspecified
Rural															
1,245	68	95	300	309	24	..	..	..	..	26	..	..	..		**All Sizes**
77	..	2	5	7	..	..	..	..	..	4	..	..	..		Less than 1
303	10	18	64	56	..	..	..	..	..	13	..	..	..		1.0—2.4
401	12	22	76	64	3	..	..	..	..	5	..	..	..		2.5—4.9
212	14	22	66	73	9	..	..	..	..	1	..	..	..		5.0—7.4
70	6	7	23	24	..	..	..	..	..	1	..	..	..		7.5—9.9
89	11	9	25	31	4	..	..	..	..	1	..	..	..		10.0—12.4
23	1	3	9	9	1	..	..	..	..	..	..	..	..		12.5—14.9
63	12	10	29	40	3	..	..	..	..	..	..	..	..		15.0—29.9
4	..	2	3	5	4	..	..	..	..	1	..	..	..		30.0—49.9
3	2	..	..	..	..	..	..	..	..	..	..	..	..		50+
..	..	..	..	..	..	..	..	..	..	..	..	..	..		Unspecified
Rural															
1,570	80	168	543	566	22	2	10	12	..	9	..	..	1		**All Sizes**
41	1	..	..	..	..	..	..	..	..	1	..	..	..		Less than 1
202	..	18	57	60	2	..	..	..	..	..	..	..	..		1.0—2.4
336	4	29	92	99	3	..	..	..	..	1	..	..	..		2.5—4.9
356	10	37	118	132	1	..	..	..	..	3	..	..	..		5.0—7.4
162	10	11	37	38	1	..	..	..	..	1	..	..	1		7.5—9.9
181	23	22	65	70	2	1	5	6	..	2	..	..	..		10.0—12.4
90	10	14	46	47	3	1	5	6	..	..	..	..	..		12.5—14.9
162	14	30	107	95	8	..	..	..	..	1	..	..	..		15.0—29.9
36	3	6	20	20	2	..	..	..	..	..	..	..	..		30.0—49.9
4	5	1	1	5	..	..	..	..	..	..	..	..	..		50+
..	..	..	..	..	..	..	..	..	..	..	..	..	..		Unspecified

TABLE B-XII—SAMPLE HOUSEHOLDS ENGAGED IN CULTIVATION ONLY CLASSIFIED BY SIZE OF LAND CULTIVATED AND NUMBER OF FAMILY WORKERS AND HIRED WORKERS IN RURAL AND URBAN AREAS SEPARATELY—*contd.*

(Based on 20% sample)

Size of land (class ranges in acres)	Total of Cultivating Households				Cultivating Households according to number of persons engaged in cultivation								
					1 person			2 persons				3—5	
	Households	Family Worker		Hired Worker	Households	Family Worker		Households	Family Worker		Hired Worker	Households	Family Worker
		Males	Females			Males	Females		Males	Females			Males
1	2	3	4	5	6	7	8	9	10	11	12	13	14
Kolebira Anchal—													
All Sizes	2,588	4,563	4,298	438	171	154	17	673	715	622	9	1,337	2,485
Less than 1	92	129	133	8	10	8	2	37	38	35	1	39	64
1.0—2.4	537	822	761	11	46	40	6	179	189	167	2	260	477
2.5—4.9	653	1,088	1,026	50	55	50	5	172	182	162	..	360	658
5.0—7.4	506	872	846	86	21	19	2	134	140	124	4	278	496
7.5—9.9	189	358	314	52	8	8	..	45	52	38	..	103	189
10.0—12.4	250	514	438	59	19	17	2	48	53	43	..	122	262
12.5—14.9	115	236	250	56	2	2	..	16	17	15	..	62	117
15.0—29.9	195	414	403	93	7	7	..	36	37	33	2	90	176
30.0—49.9	38	85	82	12	3	3	..	4	4	4	..	20	40
50+	12	43	44	11	..	..	..	2	3	1	..	2	4
Unspecified	1	2	1	..	..	..	..	..	..	..	..	1	2
Simdega Anchal—													
All Sizes	1,886	3,324	3,282	118	131	119	12	488	519	451	6	989	1,786
Less than 1	56	79	68	..	14	11	3	12	14	10	..	21	40
1.0—2.4	349	553	504	2	43	42	1	116	118	114	..	150	284
2.5—4.9	537	892	878	24	39	33	6	166	174	156	2	271	486
5.0—7.4	395	729	712	27	18	17	1	99	106	90	2	216	383
7.5—9.9	171	326	346	10	9	8	1	24	26	22	..	107	185
10.0—12.4	161	331	353	10	4	4	..	31	37	25	..	90	162
12.5—14.9	61	108	118	3	2	2	..	10	11	9	..	39	68
15.0—29.9	130	251	251	23	2	2	..	26	29	21	2	81	154
30.0—49.9	18	41	37	14	..	..	..	2	2	2	..	10	16
50+	8	14	15	5	..	..	..	2	2	2	..	4	8
Unspecified	..	..	..	..	..	..	..	..	..	..	..	..	..
Thethai-Tangar Anchal—													
All Sizes	1,527	2,790	2,621	222	69	63	6	462	489	429	6	759	1,391
Less than 1	39	67	71	12	2	1	1	12	12	12	..	21	34
1.0—2.4	257	406	361	14	20	19	1	97	100	93	1	116	207
2.5—4.9	388	705	646	57	23	21	2	129	135	121	2	174	325
5.0—7.4	282	517	499	42	7	7	..	90	97	82	1	141	260
7.5—9.9	177	323	290	33	8	8	..	49	54	43	1	98	174
10.0—12.4	131	242	250	6	5	3	2	35	38	32	..	71	131
12.5—14.9	67	155	139	7	1	1	..	13	15	11	..	40	75
15.0—29.9	150	296	292	30	1	1	..	34	35	32	1	81	153
30.0—49.9	26	51	49	10	1	1	..	3	3	3	..	14	25
50+	10	28	24	11	1	1	..	..	..	..	..	3	7
Unspecified	..	..	..	..	..	..	..	..	..	..	..	..	..
Kurdeg Anchal—													
All Sizes	1,357	2,373	2,246	211	65	61	4	358	383	329	4	739	1,359
Less than 1	12	19	8	1	2	2	..	3	3	2	1	6	14
1.0—2.4	251	360	327	11	24	22	2	110	119	101	..	96	168
2.5—4.9	362	585	551	10	15	13	2	115	121	108	1	196	363
5.0—7.4	266	459	447	26	12	12	..	74	79	68	1	150	284
7.5—9.9	139	273	269	17	2	2	..	19	21	17	..	95	169
10.0—12.4	106	202	210	21	3	3	..	11	12	9	1	73	133
12.5—14.9	58	108	103	21	2	2	..	10	11	9	..	37	69
15.0—29.9	126	275	243	60	4	4	..	14	15	13	..	70	128
30.0—49.9	29	69	67	26	1	1	..	2	2	2	..	13	24
50+	8	23	21	18	..	..	..	..	..	..	..	3	7
Unspecified	..	..	..	..	..	..	..	..	..	..	..	..	..

Size of land (class ranges in acres)	Cultivating Households according to number of persons engaged in cultivation														
	6—10 persons					More than 10 persons				Unspecified					
	Households	Family Worker		Hired Worker	Households	Family Worker		Hired Worker	Households	Family Worker		Hired Worker			
		Males	Females			Males	Females			Males	Females				
1	15	16	17	18	19	20	21	22	23	24	25	26	27	28	1
Rural															**All Sizes**
All Sizes	2,431	106	337	1,101	1,118	143	31	108	110	178	39	..	..	2	Less than 1
Less than 1	82	1	3	10	9	6	1	9	5	..	2	..	..	..	1.0—2.4
1.0—2.4	477	7	35	116	111	2	..	..	..	..	17	..	..	..	2.5—4.9
2.5—4.9	668	27	56	185	178	16	3	13	13	7	7	..	..	..	5.0—7.4
5.0—7.4	505	20	68	211	210	61	1	6	5	..	4	..	..	1	7.5—9.9
7.5—9.9	181	10	31	105	94	22	2	4	1	20	..	..	..	..	10.0—12.4
10.0—12.4	202	11	48	157	161	7	8	25	30	40	5	..	..	1	12.5—14.9
12.5—14.9	113	4	28	90	108	6	5	10	14	46	2	..	..	..	15.0—29.9
15.0—29.9	164	17	54	183	192	21	6	11	14	53	2	..	..	..	30.0—49.9
30.0—49.9	35	7	10	32	39	2	1	6	4	3	..	..	..	..	50+
50+	3	2	4	12	16	..	4	24	24	9	..	..	..	..	Unspecified
Unspecified	1	..	..	..	..	..	..	..	..	..	..	..	..	..	
Rural															**All Sizes**
All Sizes	1,854	59	240	795	850	53	17	105	115	..	21	..	..	..	Less than 1
Less than 1	44	..	2	6	7	..	1	8	4	..	6	..	..	..	1.0—2.4
1.0—2.4	270	2	30	103	111	..	1	6	8	..	9	..	..	..	2.5—4.9
2.5—4.9	497	10	58	186	207	12	2	13	12	..	1	..	..	..	5.0—7.4
5.0—7.4	400	10	53	185	179	15	6	38	42	..	3	..	..	..	7.5—9.9
7.5—9.9	219	7	30	102	96	3	1	5	8	..	..	..	..	..	10.0—12.4
10.0—12.4	179	6	32	108	127	4	3	20	22	..	1	..	..	..	12.5—14.9
12.5—14.9	71	1	9	27	38	2	..	..	..	..	1	..	..	..	15.0—29.9
15.0—29.9	153	13	19	56	64	8	2	10	13	..	..	..	..	..	30.0—49.9
30.0—49.9	15	9	5	18	14	5	1	5	6	..	..	..	..	..	50+
50+	6	1	2	4	7	4	..	..	..	..	..	..	..	..	Unspecified
Unspecified	..	..	..	..	..	..	..	..	..	..	..	..	..	..	
Rural															**All Sizes**
All Sizes	1,382	75	184	607	582	87	40	240	222	54	13	..	..	..	Less than 1
Less than 1	39	10	2	6	4	2	2	14	15	..	..	..	..	..	1.0—2.4
1.0—2.4	212	1	21	80	55	12	..	..	..	..	3	..	..	..	2.5—4.9
2.5—4.9	312	11	45	147	142	33	14	77	69	11	3	..	..	..	5.0—7.4
5.0—7.4	273	14	34	119	111	4	7	34	33	23	3	..	..	..	7.5—9.9
7.5—9.9	169	14	16	55	51	3	5	32	27	15	1	..	..	..	10.0—12.4
10.0—12.4	132	3	14	42	49	1	5	28	35	2	1	..	..	..	12.5—14.9
12.5—14.9	76	3	10	36	32	4	3	28	20	..	..	..	..	..	15.0—29.9
15.0—29.9	142	13	32	95	110	13	2	12	8	3	..	..	..	..	30.0—49.9
30.0—49.9	23	6	7	22	23	4	..	..	..	..	1	..	..	..	50+
50+	4	..	3	5	5	11	2	15	15	..	1	..	..	..	Unspecified
Unspecified	..	..	..	..	..	..	..	..	..	..	..	..	..	..	
Rural															**All Sizes**
All Sizes	1,326	115	160	506	529	73	12	64	58	17	23	..	..	2	Less than 1
Less than 1	6	..	..	..	47	..	..	..	..	..	1	..	..	..	1.0—2.4
1.0—2.4	177	10	14	51	83	..	2	12	12	..	7	..	..	1	2.5—4.9
2.5—4.9	346	9	23	76	99	8	1	8	3	..	11	..	..	..	5.0—7.4
5.0—7.4	277	16	27	76	72	..	1	7	4	..	2	..	..	..	7.5—9.9
7.5—9.9	176	17	22	74	59	5	2	7	12	4	..	..	..	..	10.0—12.4
10.0—12.4	130	11	16	47	24	8	..	..	..	..	1	..	..	..	12.5—14.9
12.5—14.9	70	13	8	26	99	32	2	11	11	1	..	..	..	..	15.0—29.9
15.0—29.9	120	27	36	117	40	17	1	7	4	..	..	..	..	..	30.0—49.9
30.0—49.9	21	9	12	35	6	3	3	12	12	12	..	..	..	..	50+
50+	3	3	2	4	..	..	..	..	..	..	..	..	..	..	Unspecified
Unspecified	..	..	..	..	..	..	..	..	..	..	..	..	..	..	

Table B-XII

TABLE B-XII—SAMPLE HOUSEHOLDS ENGAGED IN CULTIVATION ONLY CLASSIFIED BY SIZE OF LAND CULTIVATED AND NUMBER OF FAMILY WORKERS AND HIRED WORKERS IN RURAL AND URBAN AREAS SEPARATELY—*contd.*

(*Based on* 10% *sample*)

Size of land (class ranges in acres)	Total of Cultivating Households: Households	Total: Family Worker: Males	Total: Family Worker: Females	Total: Hired Worker	Cultivating Households According to Number of Persons Engaged in Cultivation — 1 person: Households	1 person: Family Worker: Males	1 person: Family Worker: Females	2 persons: Households	2 persons: Family Worker: Males	2 persons: Family Worker: Females	2 persons: Hired Worker	3—5 persons: Households	3—5 persons: Family Worker: Males	3—5 persons: Family Worker: Females	3—5 persons: Hired Worker	6—10 persons: Households	6—10 persons: Family Worker: Males	6—10 persons: Family Worker: Females	6—10 persons: Hired Worker	More than 10 persons: Households	More than 10 persons: Family Worker: Males	More than 10 persons: Family Worker: Females	More than 10 persons: Hired Worker	Unspecified: Households	Unspecified: Family Worker: Males	Unspecified: Family Worker: Females	Unspecified: Hired Worker	Size of land (class ranges in acres)
1	2	3	4	5	6	7	8	9	10	11	12	13	14	15	16	17	18	19	20	21	22	23	24	25	26	27	28	1
Bolba Anchal—																												**Rural**
All Sizes	513	950	907	44	27	26	1	121	129	113	..	269	548	485	22	73	237	256	18	9	50	52	4	14	..	..	..	**All Sizes**
Less than 1	7	10	8	..	1	1	..	4	4	4	..	2	5	4	..	..	..	..	..	..	..	..	..	..	..	..	..	Less than 1
1.0—2.4	69	106	96	..	5	5	..	29	32	26	..	28	54	53	..	3	8	13	..	1	7	4	..	3	..	..	..	1.0—2.4
2.5—4.9	96	159	148	3	8	8	..	23	23	23	..	54	106	95	2	8	22	30	1	..	..	..	..	3	..	..	..	2.5—4.9
5.0—7.4	112	215	191	4	7	6	1	34	38	30	..	51	107	92	3	18	59	60	1	1	5	8	..	1	..	..	..	5.0—7.4
7.5—9.9	74	154	144	4	2	2	..	8	9	7	..	49	99	90	2	13	44	47	2	..	..	..	..	2	..	..	..	7.5—9.9
10.0—12.4	52	108	98	6	1	1	..	11	11	11	..	26	58	46	4	9	28	30	1	2	10	11	1	3	..	..	..	10.0—12.4
12.5—14.9	32	70	65	5	..	..	..	4	4	4	..	21	41	37	2	4	15	15	..	2	10	9	3	1	..	..	..	12.5—14.9
15.0—29.9	56	133	119	17	3	3	..	7	7	7	..	30	61	53	8	14	50	48	9	2	12	11	..	..	..	..	..	15.0—29.9
30.0—49.9	10	23	23	2	..	..	..	1	1	1	..	6	13	12	..	3	9	10	2	..	..	..	..	..	..	..	..	30.0—49.9
50+	5	12	15	3	..	..	..	..	..	..	..	2	4	3	1	1	2	3	2	1	6	9	..	1	..	..	..	50 +
Unspecified	..	..	..	..	..	..	..	..	..	..	..	..	..	4	1	..	..	..	..	..	..	..	..	..	..	..	..	Unspecified
DHANBAD DISTRICT—																												**ALL RURAL AREAS**
All Sizes	17,788	28,334	22,595	6,559	1,691	1,509	182	6,081	6,419	5,071	672	7,933	14,601	12,177	2,836	1,601	5,040	4,507	1,541	178	765	658	1,422	304	..	..	88	**All Sizes**
Less than 1	2,851	3,456	2,609	220	557	493	64	1,368	1,427	1,225	84	738	1,314	1,151	102	59	216	162	22	1	6	7	..	128	..	..	12	Less than 1
1.0—2.4	7,340	10,756	8,754	1,183	718	645	73	2,984	3,121	2,567	280	3,216	5,908	5,119	703	312	990	926	105	17	92	69	76	93	..	..	19	1.0—2.4
2.5—4.9	4,566	7,851	6,464	1,803	269	245	24	1,229	1,317	958	183	2,464	4,513	3,856	934	520	1,639	1,505	424	34	137	121	238	50	..	..	24	2.5—4.9
5.0—7.4	1,674	3,335	2,663	1,372	85	70	15	323	351	217	78	873	1,654	1,294	508	330	1,039	931	353	50	221	206	426	13	..	..	7	5.0—7.4
7.5—9.9	473	1,000	771	432	17	15	2	65	67	46	17	243	461	315	169	128	392	358	174	15	65	50	72	5	..	..	..	7.5—9.9
10.0—12.4	393	825	611	580	17	14	3	53	64	27	15	207	394	245	191	97	289	264	150	17	64	72	199	2	..	..	25	10.0—12.4
12.5—14.9	129	268	206	158	9	9	..	14	17	8	3	53	96	72	43	41	114	95	79	8	32	31	33	4	..	..	..	12.5—14.9
15.0—29.9	283	656	421	490	14	13	1	37	45	18	11	114	208	104	157	93	298	224	173	23	92	74	148	2	..	..	1	15.0—29.9
30.0—49.9	51	138	76	139	3	3	..	5	7	2	1	18	39	13	26	17	52	40	39	8	37	21	73	..	..	..	..	30.0—49.9
50+	15	41	14	181	1	1	..	1	1	1	..	4	9	4	2	4	11	2	22	5	19	7	157	..	..	..	..	50 +
Unspecified	13	8	6	1	1	1	..	2	2	2	..	3	5	4	1	..	..	..	..	..	..	..	..	7	..	..	..	Unspecified
Gobindpur Anchal—																												**Rural**
All Sizes	2,159	3,455	3,096	834	121	106	15	717	731	631	72	1,056	1,838	1,731	418	219	651	666	255	27	129	113	84	19	..	..	5	**All Sizes**
Less than 1	364	468	402	28	50	43	7	183	189	168	9	111	195	192	14	12	41	35	2	..	..	..	..	8	..	..	3	Less than 1
1.0—2.4	885	1,308	1,163	144	51	44	7	361	367	322	33	431	766	719	94	34	117	101	8	3	14	14	8	5	..	..	1	1.0—2.4
2.5—4.9	540	924	854	233	13	12	1	128	131	107	18	316	547	524	132	76	216	210	72	3	18	12	10	4	..	..	1	2.5—4.9
5.0—7.4	222	430	427	152	4	4	..	37	37	27	10	125	209	213	76	49	141	151	61	7	39	36	5	..	..	..	..	5.0—7.4
7.5—9.9	54	107	85	77	3	3	..	3	2	2	2	31	52	44	33	16	47	35	36	1	3	4	6	..	..	..	..	7.5—9.9
10.0—12.4	44	105	80	78	..	..	..	4	4	4	..	22	39	22	32	12	36	32	28	6	26	22	18	..	..	..	..	10.0—12.4
12.5—14.9	13	27	29	26	..	..	..	1	1	1	..	4	6	5	5	6	13	14	10	2	7	9	11	..	..	..	..	12.5—14.9
15.0—29.9	27	62	45	68	..	..	..	..	..	..	..	12	18	12	22	11	31	26	22	4	13	7	24	..	..	..	..	15.0—29.9
30.0—49.9	7	23	11	22	..	..	..	..	..	..	..	4	6	..	10	2	8	2	10	1	9	9	2	..	..	..	..	30.0—49.9
50+	1	1	..	6	..	..	..	..	..	..	..	..	..	..	..	1	1	..	6	..	..	..	..	..	..	..	..	50 +
Unspecified	2	..	..	..	..	..	..	..	..	..	..	..	..	..	..	..	..	..	..	..	..	..	..	2	..	..	..	Unspecified
Jharia-*cum*-Jorapokhar-*cum*-Sindri Anchal—																												**Rural**
All Sizes	161	219	170	92	21	20	1	56	58	43	11	59	98	83	48	14	36	39	20	2	7	4	11	9	..	..	2	**All Sizes**
Less than 1	38	42	20	5	13	12	1	18	21	13	2	3	6	3	2	1	3	3	..	..	..	..	..	3	..	..	1	Less than 1
1.0—2.4	65	83	84	15	5	5	..	24	24	20	4	26	40	47	10	5	14	17	1	..	..	..	..	5	..	..	..	1.0—2.4
2.5—4.9	37	53	34	34	2	2	..	11	10	9	3	21	36	22	26	2	5	3	4	..	..	..	..	1	..	..	1	2.5—4.9
5.0—7.4	12	28	18	14	1	1	..	1	1	..	1	7	13	10	6	2	7	4	6	1	6	4	1	..	..	..	..	5.0—7.4
7.5—9.9	5	7	7	12	..	..	..	1	1	1	..	1	1	..	3	3	5	6	9	..	..	..	..	..	..	..	..	7.5—9.9
10.0—12.4	1	1	..	1	..	..	..	1	1	..	1	..	..	..	..	..	..	..	..	..	..	..	..	..	..	..	..	10.0—12.4
12.5—14.9	..	..	..	..	..	..	..	..	..	..	..	..	..	..	..	..	..	..	..	..	..	..	..	..	..	..	..	12.5—14.9
15.0—29.9	2	4	7	1	..	..	..	..	..	..	..	1	2	1	1	1	2	6	..	1	1	..	10	..	..	..	..	15.0—29.9
30.0—49.9	1	1	..	10	..	..	..	..	..	..	..	..	..	..	..	..	..	..	..	..	..	..	..	..	..	..	..	30.0—49.9
50+	..	..	..	..	..	..	..	..	..	..	..	..	..	..	..	..	..	..	..	..	..	..	..	..	..	..	..	50 +
Unspecified	..	..	..	..	..	..	..	..	..	..	..	..	..	..	..	..	..	..	..	..	..	..	..	..	..	..	..	Unspecified

Table B-XII

Table B-XII

TABLE B-XII—SAMPLE HOUSEHOLDS ENGAGED IN CULTIVATION ONLY CLASSIFIED BY SIZE OF LAND CULTIVATED AND NUMBER OF FAMILY WORKERS AND HIRED WORKERS IN RURAL AND URBAN AREAS SEPARATELY—*contd.*

(Based on 20% sample)

Size of land (class ranges in acres)	Total of Cultivating Households: Households	Total: Family Worker: Males	Total: Family Worker: Females	Total: Hired Worker	Cultivating Households according to number of persons engaged in cultivation: 1 person: Households	1 person: Family Worker: Males	1 person: Family Worker: Females	2 persons: Households	2 persons: Family Worker: Males	2 persons: Family Worker: Females	2 persons: Hired Worker	3—5 persons: Households	3—5 persons: Family Worker: Males	6—10 persons: Worker Females	6—10 persons: Hired Worker	6—10 persons: Households	6—10 persons: Family Worker: Males	6—10 persons: Family Worker: Females	6—10 persons: Hired Worker	More than 10 persons: Households	More than 10 persons: Family Worker: Males	More than 10 persons: Family Worker: Females	More than 10 persons: Hired Worker	Unspecified: Households	Unspecified: Family Worker: Males	Unspecified: Family Worker: Females	Unspecified: Hired Worker	Size of land (class ranges in acres)
1	2	3	4	5	6	7	8	9	10	11	12	13	14	15	16	17	18	19	20	21	22	23	24	25	26	27	28	1
Dhanbad-*cum*-Kenduadih-*cum*-Jagta Anchal—																												
Rural																												
All Sizes	572	1,012	880	720	46	40	6	163	172	145	9	242	451	413	69	73	245	217	64	31	104	99	578	17	..	..	..	**All Sizes**
Less than 1	72	79	49	5	20	19	1	26	27	24	1	17	33	24	4	..	..	..	..	..	..	..	..	9	..	..	..	Less than 1
1.0—2.4	243	377	320	62	17	13	4	92	95	85	4	110	203	183	23	17	54	41	15	2	12	7	20	5	..	..	..	1.0—2.4
2.5—4.9	144	303	281	156	4	3	1	25	26	21	3	77	148	141	20	24	84	83	9	12	42	35	124	2	..	..	..	2.5—4.9
5.0—7.4	75	168	163	270	2	2	..	13	15	11	..	31	55	54	20	17	60	57	10	11	36	41	240	1	..	..	..	5.0—7.4
7.5—9.9	13	27	17	24	2	2	..	1	1	..	1	3	3	6	..	5	15	7	11	2	6	4	12	..	..	..	..	7.5—9.9
10.0—12.4	12	24	24	160	..	..	..	4	5	3	..	3	6	5	2	2	7	6	4	3	6	10	154	..	..	..	..	10.0—12.4
12.5—14.9	1	2	1	4	..	..	..	..	..	..	..	..	..	..	..	1	2	1	4	..	..	..	..	..	..	..	..	12.5—14.9
15.0—29.9	11	30	23	11	1	1	..	2	3	1	..	1	3	..	..	7	23	22	11	..	..	..	..	..	..	..	..	15.0—29.9
30.0—49.9	..	..	..	..	..	..	..	..	..	..	..	..	..	..	..	..	..	..	..	..	..	..	..	..	..	..	..	30.0—49·9
50+	1	2	2	28	..	..	..	..	..	..	..	..	..	..	..	..	..	..	..	..	..	..	..	..	..	..	..	50+
Unspecified	..	..	..	..	..	..	..	..	..	..	..	..	..	..	..	..	..	..	..	1	..	..	..	..	..	..	..	Unspecified
Baliapur Anchal—																												
Rural																												
All Sizes	1,221	1,912	1,782	561	60	48	12	374	381	325	42	615	1,035	993	264	132	381	385	142	15	67	67	110	25	..	..	3	**All Sizes**
Less than 1	264	327	274	29	35	28	7	123	131	110	5	90	144	138	24	6	24	19	..	..	..	..	..	10	..	..	..	Less than 1
1.0—2.4	556	813	772	197	18	13	5	193	191	169	26	295	492	488	108	38	112	106	27	2	5	4	35	10	..	..	1	1.0—2.4
2.5—4.9	283	511	484	183	5	5	..	49	49	40	9	168	295	270	76	54	149	162	64	3	13	12	32	4	..	..	2	2.5—4.9
5.0—7.4	74	155	153	92	2	2	..	6	6	4	2	39	67	63	35	22	61	61	29	5	19	25	26	..	..	..	..	5.0—7.4
7.5—9.9	17	39	39	37	..	..	..	..	..	..	..	10	16	13	13	5	14	17	11	2	9	9	13	..	..	..	..	7.5—9.9
10.0—12.4	10	23	25	3	..	..	..	2	2	2	..	5	7	11	2	2	7	6	1	1	7	6	..	..	..	..	..	10.0—12.4
12.5—14.9	7	18	17	6	..	..	..	..	..	..	..	4	7	7	..	2	5	4	6	1	6	6	..	..	..	..	..	12.5—14.9
15.0—29.9	6	12	8	9	..	..	..	1	2	..	..	3	4	2	6	2	6	6	3	..	..	..	..	..	..	..	..	15.0—29.9
30.0—49.9	1	3	4	1	..	..	..	..	..	..	..	..	..	..	..	1	3	4	1	..	..	..	..	1	..	..	..	30.0—49.9
50+	1	8	5	4	..	..	..	..	..	..	..	..	..	..	..	..	..	..	..	1	8	5	4	..	..	..	..	50+
Unspecified	2	3	1	..	..	..	..	..	..	..	..	1	3	1	..	..	..	..	..	..	..	..	..	..	..	..	..	Unspecified
Nirsa-*cum*-Chirkunda Anchal—																												
Rural																												
All Sizes	2,646	4,090	3,413	1,183	213	188	25	900	916	769	115	1,228	2,156	1,874	557	237	696	641	280	32	134	104	226	36	..	..	5	**All Sizes**
Less than 1	488	586	422	68	90	77	13	244	254	211	23	130	239	187	26	6	16	11	18	..	..	..	..	18	..	..	1	Less than 1
1.0—2.4	1,178	1,691	1,437	260	80	72	8	480	482	425	53	559	975	860	183	46	140	135	19	3	22	9	2	10	..	..	3	1.0—2.4
2.5—4.9	667	1,148	971	406	32	29	3	135	143	104	23	403	700	628	226	88	263	228	106	5	13	8	51	4	..	..	..	2.5—4.9
5.0—7.4	186	377	319	248	4	4	..	32	27	23	14	84	149	133	74	52	152	133	75	11	45	30	84	3	..	..	1	5.0—7.4
7.5—9.9	55	126	106	61	5	4	1	3	3	2	1	23	41	29	16	20	63	64	23	4	15	10	21	..	..	..	..	7.5—9.9
10.0—12.4	30	67	69	28	2	2	..	..	..	..	..	14	27	13	15	12	30	36	13	2	8	20	..	..	..	..	..	10.0—12.4
12.5—14.9	10	23	17	14	..	..	..	2	3	..	1	3	6	8	1	5	14	9	12	..	..	..	..	..	..	..	..	12.5—14.9
15.0—29.9	25	59	63	78	..	..	..	2	2	2	..	8	12	9	16	8	18	25	14	6	27	27	48	1	..	..	..	15.0—29.9
30.0—49.9	3	6	4	..	..	..	..	1	1	1	..	2	5	3	..	..	..	..	..	..	..	..	..	..	..	..	..	30.0—49.9
50+	2	5	2	20	..	..	..	..	..	..	..	1	1	2	..	..	..	..	..	1	4	..	20	..	..	..	..	50+
Unspecified	2	2	3	..	..	..	..	1	1	1	..	1	1	2	..	..	..	..	..	..	..	..	..	..	..	..	..	Unspecified
Tundi Anchal—																												
Rural																												
All Sizes	1,876	3,125	2,558	385	108	97	11	704	748	618	42	877	1,686	1,417	154	170	557	482	132	10	37	30	56	7	..	..	1	**All Sizes**
Less than 1	233	314	234	10	30	27	3	127	134	112	8	72	134	108	2	4	19	11	..	..	..	..	..	..	..	..	..	Less than 1
1.0—2.4	748	1,159	964	41	46	41	5	326	347	293	12	334	637	536	22	41	134	130	6	..	..	..	..	1	..	..	1	1.0—2.4
2.5—4.9	567	994	844	100	24	21	3	176	188	154	10	305	579	520	46	59	205	165	36	1	1	2	8	2	..	..	..	2.5—4.9
5.0—7.4	183	361	302	72	3	3	..	48	50	39	7	95	191	159	25	34	99	89	37	3	18	15	3	..	..	..	..	5.0—7.4
7.5—9.9	66	132	98	45	2	2	..	16	17	14	1	33	67	44	21	11	36	35	13	2	10	5	10	2	..	..	..	7.5—9.9
10.0—12.4	36	73	54	50	2	2	..	5	4	3	3	16	31	22	13	12	32	22	34	1	4	7	..	..	..	..	..	10.0—12.4
2.5—14.9	14	30	23	8	1	1	..	2	2	1	1	6	15	10	2	4	12	12	5	..	..	..	..	1	..	..	..	12.5—14.9
5.0—29.9	20	42	31	41	..	..	..	3	5	1	..	11	19	14	20	4	16	15	1	2	2	1	20	..	..	..	..	15.0—29.9
0.0—49.9	5	16	6	2	..	..	..	..	..	..	..	4	12	3	2	1	4	3	..	..	..	..	..	..	..	..	..	30.0—49.9
0+	1	2	..	15	..	..	..	..	..	..	..	..	..	..	..	..	..	..	..	1	2	..	15	..	..	..	..	50+
Unspecified	3	2	2	1	..	..	..	1	1	1	..	1	1	..	1	..	..	..	..	..	..	..	..	1	..	..	..	Unspecified

TABLE B-XII—SAMPLE HOUSEHOLDS ENGAGED IN CULTIVATION ONLY CLASSIFIED BY SIZE OF LAND CULTIVATED AND NUMBER OF FAMILY WORKERS AND HIRED WORKERS IN RURAL AND URBAN AREAS SEPARATELY—*contd.*

Based on 20% sample)

Size of land (class ranges in acres)	Total of Cultivating Households				Cultivating Households according to number of persons engaged in cultivation								
					1 person			2 persons				3—5 persons	
	Households	Family Worker		Hired Worker	Households	Family Worker		Households	Family Worker		Hired Worker	Households	Family Worker
		Males	Females			Males	Females		Males	Females			Males
1	2	3	4	5	6	7	8	9	10	11	12	13	14
Topchanchi Anchal—													
All Sizes	1,297	1,992	1,718	196	101	93	8	525	547	470	33	543	991
Less than 1	220	259	207	1	37	35	2	122	127	116	1	41	72
1.0—2.4	511	733	626	28	40	37	3	247	257	229	8	197	360
2.5—4.9	359	577	532	58	15	13	2	114	116	96	16	199	362
5.0—7.4	114	213	186	30	6	5	1	30	32	22	6	59	110
7.5—9.9	33	62	55	7	1	1	..	6	6	4	2	21	40
10.0—12.4	28	64	52	19	..	..	..	3	4	2	..	16	29
12.5—14.9	10	30	30	6	..	..	..	1	2	..	..	3	5
15.0—29.9	17	42	22	16	2	2	..	2	3	1	..	7	13
30.0—49.9	4	10	8	25	..	..	..	..	..	..	..	..	..
50+	1	2	..	6	..	..	..	..	..	..	..	..	..
Unspecified	..	..	..	..	..	..	..	..	..	..	..	..	..
Baghmara-*cum*-Katras Anchal—													
All Sizes	2,018	3,072	2,333	542	250	221	29	747	801	609	84	790	1,517
Less than 1	330	380	298	17	61	56	5	159	168	142	8	73	126
1.0—2.4	874	1,246	969	100	120	108	12	370	396	322	22	318	608
2.5—4.9	507	818	635	154	42	36	6	168	176	122	38	233	440
5.0—7.4	176	347	268	62	17	11	6	31	37	18	7	99	204
7.5—9.9	37	96	67	10	..	..	..	4	4	..	4	23	55
10.0—12.4	43	93	57	20	4	4	..	7	10	3	1	24	48
12.5—14.9	16	27	18	16	3	3	..	1	1	1	..	8	13
15.0—29.9	24	45	17	54	2	2	..	6	8	1	3	9	16
30.0—49.9	7	17	4	19	1	1	..	1	1	..	1	3	7
50+	1	3	..	90	..	..	..	..	..	..	..	..	..
Unspecified	3	..	..	..	..	..	..	..	..	..	..	..	..
Chas Anchal—													
All Sizes	3,394	5,582	3,806	721	523	459	64	1,117	1,253	841	140	1,383	2,817
Less than 1	445	528	356	29	120	100	20	181	183	162	17	103	200
1.0—2.4	1,249	1,858	1,240	115	241	217	24	476	533	371	48	468	963
2.5—4.9	872	1,518	1,076	147	97	90	7	289	334	208	36	396	814
5.0—7.4	391	750	500	114	41	33	8	91	110	55	17	201	415
7.5—9.9	132	258	190	63	2	1	1	27	29	20	5	74	139
10.0—12.4	127	257	170	78	7	4	3	23	30	7	9	75	154
12.5—14.9	39	76	54	22	5	5	..	6	7	5	..	16	32
15.0—29.9	114	270	178	118	7	6	1	20	21	11	8	44	87
30.0—49.9	18	49	37	23	2	2	..	3	5	1	..	3	5
50+	7	18	5	12	1	1	..	1	1	1	..	3	8
Unspecified	..	..	..	..	..	..	..	..	..	..	..	..	..
Chandankiyari Anchal—													
All Sizes	2,444	3,875	2,839	1,325	248	237	11	778	812	620	124	1,140	2,012
Less than 1	397	473	347	28	101	96	5	185	193	167	10	98	165
1.0—2.4	1,031	1,488	1,179	221	100	95	5	415	429	331	70	478	864
2.5—4.9	590	1,005	753	332	35	34	1	134	144	97	27	346	592
5.0—7.4	241	506	327	318	5	5	..	34	36	18	14	133	241
7.5—9.9	61	146	107	96	2	2	..	4	4	3	1	24	47
10.0—12.4	62	118	80	143	2	2	..	4	4	3	1	32	53
12.5—14.9	19	35	17	56	..	..	..	1	1	..	1	9	12
15.0—29.9	37	90	27	94	2	2	..	1	1	1	..	18	34
30.0—49.9	5	13	2	37	..	..	..	..	..	..	..	2	4
50+	..	..	..	..	..	..	..	..	..	..	..	..	..
Unspecified	1	1	..	..	1	1	..	..	..	..	..	..	..

Size of land (class ranges in acres)	Cultivating Households according to number of persons engaged in cultivation													
	3—5 persons		6—10 persons				More than 10 persons				Unspecified			
	Hired Worker	Females	Households	Family Worker		Hired Worker	Households	Family Worker		Hired Worker	Households	Family Worker		Hired Worker
				Males	Females			Males	Females			Males	Females	
1	15	16	17	18	19	20	21	22	23	24	25	26	27	28
Rural														
All Sizes	909	100	102	334	316	31	5	27	15	27	21	..	..	5
Less than 1	65	..	8	25	24	..	..	..	..	..	12	..	..	..
1.0—2.4	329	20	23	79	65	..	..	..	..	..	4	..	..	..
2.5—4.9	351	31	26	86	83	6	..	..	..	..	5	..	..	5
5.0—7.4	98	19	19	66	65	5	..	..	..	..	..	..	..	..
7.5—9.9	35	4	5	15	16	1	..	..	..	..	..	..	..	..
10.0—12.4	21	16	9	31	29	3	..	..	..	..	..	..	..	..
12.5—14.9	5	2	4	13	15	2	2	10	10	2	..	..	..	..
15.0—29.9	5	8	4	11	11	4	2	13	5	4	..	..	..	..
30.0—49.9	..	..	3	6	8	4	1	4	..	21	..	..	..	..
50+	..	..	1	2	..	6	..	..	..	..	..	..	..	..
Unspecified	..	..	..	..	..	..	..	..	..	..	..	..	..	..
Rural														
All Sizes	1,217	201	134	437	392	94	20	96	86	147	77	..	..	16
Less than 1	120	7	8	24	24	1	1	6	7	..	28	..	..	1
1.0—2.4	501	62	33	102	105	12	5	32	29	1	28	..	..	3
2.5—4.9	360	56	45	148	126	40	4	18	21	8	15	..	..	12
5.0—7.4	153	28	23	76	71	13	4	19	20	14	2	..	..	..
7.5—9.9	32	6	9	31	30	..	1	6	5	..	..	..	..	..
10.0—12.4	32	15	8	31	22	4	..	..	..	..	..	..	..	..
12.5—14.9	10	8	3	10	7	8	..	..	..	..	1	..	..	..
15.0—29.9	9	11	5	15	7	16	2	4	..	24	..	..	..	..
30.0—49.9	..	8	..	..	..	..	2	8	4	10	..	..	..	..
50+	..	..	..	..	..	..	1	3	..	90	..	..	..	..
Unspecified	..	..	..	..	..	..	..	..	..	..	3	..	..	..
Rural														
All Sizes	2,006	371	276	983	825	170	13	70	70	22	82	..	..	18
Less than 1	156	9	8	45	18	..	..	..	..	..	33	..	..	3
1.0—2.4	731	55	40	139	108	8	1	6	6	..	23	..	..	4
2.5—4.9	591	98	73	257	248	10	4	23	22	..	13	..	..	3
5.0—7.4	277	66	52	192	160	27	..	..	..	..	6	..	..	4
7.5—9.9	83	47	26	89	86	11	..	..	..	..	3	..	..	..
10.0—12.4	92	43	19	58	62	15	2	11	6	8	1	..	..	3
12.5—14.9	24	5	9	28	21	13	1	4	4	4	2	..	..	..
15.0—29.9	45	43	38	138	97	56	4	18	24	10	1	..	..	1
30.0—49.9	5	3	9	29	23	20	1	8	8	..	..	..	..	..
50+	2	2	2	8	2	10	..	..	..	..	..	..	..	..
Unspecified	..	..	..	..	..	..	..	..	..	..	..	..	..	..
Rural														
All Sizes	1,534	654	244	720	604	353	23	94	70	161	11	..	..	33
Less than 1	158	14	6	19	17	1	..	..	..	..	7	..	..	3
1.0—2.4	725	126	35	99	118	9	1	1	..	10	2	..	..	6
2.5—4.9	449	223	73	226	197	77	2	9	9	5	..	..	..	..
5.0—7.4	134	159	60	185	140	90	8	39	35	53	1	..	..	2
7.5—9.9	29	26	28	77	62	59	3	16	13	10	..	..	..	..
10.0—12.4	27	53	21	57	49	48	2	2	1	19	1	..	..	22
12.5—14.9	3	20	7	17	12	19	2	5	2	16	..	..	..	..
15.0—29.9	7	30	13	38	9	46	3	15	10	18	..	..	..	..
30.0—49.9	2	3	1	2	..	4	2	7	..	30	..	..	..	..
50+	..	..	..	..	..	..	..	..	..	..	..	..	..	..
Unspecified	..	..	..	..	..	..	..	..	..	..	..	..	..	..

TABLE B-XII—SAMPLE HOUSEHOLDS ENGAGED IN CULTIVATION ONLY CLASSIFIED BY SIZE OF LAND CULTIVATED AND NUMBER OF FAMILY WORKERS AND HIRED WORKERS IN RURAL AND URBAN AREAS SEPARATELY—*contd.*

(Based on 20% sample)

Size of land (class ranges in acres)	Total of Cultivating Households				Cultivating Households according to number of persons engaged in Cultivation								
					1 person			2 persons				3—5	
	Households	Family Worker		Hired Worker	Households	Family Worker		Households	Family Worker		Hired Worker	Households	Family Worker
		Males	Females			Males	Females		Males	Females			Males
1	2	3	4	5	6	7	8	9	10	11	12	13	14
SINGHBHUM DISTRICT—													
All Sizes	**49,155**	**73,481**	**62,915**	**18,568**	**5,481**	**5,121**	**360**	**16,658**	**17,843**	**14,414**	**1,059**	**21,035**	**36,666**
Less than 1	5,440	6,266	4,713	299	1,231	1,147	84	2,260	2,405	2,049	66	1,305	2,295
1.0—2.4	15,596	20,952	16,998	2,436	2,367	2,221	146	6,628	7,033	5,845	378	5,678	9,796
2.5—4.9	14,100	21,349	18,595	4,778	1,213	1,121	92	4,764	5,120	4,051	357	6,733	11,636
5.0—7.4	7,181	12,078	10,805	4,101	401	374	27	1,794	1,951	1,483	154	3,815	6,702
7.5—9.9	2,149	3,893	3,491	1,616	89	87	2	455	488	381	41	1,152	2,086
10.0—12.4	1,955	3,594	3,357	1,652	82	79	3	343	391	263	32	1,051	1,842
12.5—14.9	750	1,391	1,308	877	22	21	1	112	127	89	8	402	707
15.0—29.9	1,520	3,103	2,879	2,187	40	39	1	213	232	178	16	719	1,271
30.0—49.9	201	429	424	471	1	1	..	25	27	22	1	76	133
50+	70	130	102	104	9	8	1	13	14	12	..	27	45
Unspecified	193	296	243	47	26	23	3	51	55	41	6	77	153
Chakradharpur Anchal—													
All Sizes	**2,943**	**4,479**	**4,218**	**1,569**	**241**	**209**	**32**	**993**	**1,047**	**899**	**40**	**1,256**	**2,138**
Less than 1	276	343	251	17	46	41	5	116	130	101	1	80	155
1.0—2.4	889	1,199	1,079	383	100	86	14	363	381	328	17	332	537
2.5—4.9	938	1,421	1,380	394	58	48	10	317	322	294	18	432	719
5.0—7.4	461	815	774	454	21	19	2	122	135	107	2	218	383
7.5—9.9	146	277	289	192	4	4	..	23	23	23	..	78	133
10.0—12.4	106	203	207	64	4	4	..	21	23	18	1	55	104
12.5—14.9	25	46	54	12	2	1	1	5	6	3	1	12	21
15.0—29.9	77	140	155	33	2	2	..	19	20	18	..	44	75
30.0—49.9	5	8	4	20	..	..	..	2	2	2	..	1	3
50+	4	7	6	..	1	1	..	2	2	2	..	..	..
Unspecified	16	20	19	..	3	3	..	3	3	3	..	4	8
Goilkera Anchal—													
All Sizes	**1,469**	**2,656**	**2,474**	**138**	**132**	**117**	**15**	**417**	**450**	**368**	**16**	**637**	**1,191**
Less than 1	123	172	154	8	15	12	3	48	51	37	8	29	56
1.0—2.4	284	465	428	20	25	23	2	103	108	93	5	122	220
2.5—4.9	406	702	600	33	50	44	6	119	127	109	2	181	335
5.0—7.4	272	483	463	21	16	14	2	79	84	73	1	126	228
7.5—9.9	134	291	279	15	9	8	1	23	27	19	..	64	128
10.0—12.4	104	214	211	21	5	5	..	20	26	14	..	54	107
12.5—14.9	41	82	74	5	5	5	..	7	9	5	..	20	36
15.0—29.9	84	198	202	11	7	6	1	14	14	14	..	35	72
30.0—49.9	16	37	51	3	..	..	..	3	3	3	..	3	3
50+	5	12	12	1	..	..	..	1	1	1	..	3	6
Unspecified	..	..	..	..	..	..	..	..	..	..	..	..	..
Sonua Anchal—													
All Sizes	**2,001**	**3,020**	**2,827**	**989**	**141**	**134**	**7**	**615**	**626**	**566**	**38**	**972**	**1,588**
Less than 1	133	143	118	7	28	26	2	71	69	67	6	27	43
1.0—2.4	597	790	656	96	75	74	1	261	267	239	16	240	397
2.5—4.9	582	853	828	275	22	19	3	172	181	148	15	324	505
5.0—7.4	320	531	529	262	8	7	1	61	59	63	..	186	309
7.5—9.9	87	133	129	77	4	4	..	20	20	20	..	44	69
10.0—12.4	116	218	221	102	1	1	..	17	17	16	1	71	119
12.5—14.9	47	83	76	64	..	..	..	5	5	5	..	24	42
15.0—29.9	103	228	236	98	3	3	..	7	7	7	..	49	90
30.0—49.9	10	20	19	4	..	..	..	1	1	1	..	6	12
50+	3	19	13	4	..	..	..	..	..	..	..	..	..
Unspecified	3	2	2	..	..	..	..	..	..	..	..	1	2

Size of land (class ranges in acres)	2 persons		6—10 persons				More than 10 persons				Unspecified				Size of land (class ranges in acres)
	Family Worker	Hired Worker	Households	Family Worker		Hired Worker	Households	Family Worker		Hired Worker	Households	Family Worker		Hired Worker	
	Females			Males	Females			Males	Females			Males	Females		
1	15	16	17	18	19	20	21	22	23	24	25	26	27	28	1
ALL RURAL AREAS															
34,502	**6,208**	**4,324**	**12,272**	**12,220**	**5,131**	**513**	**1,579**	**1,419**	**6,107**	**1,144**	..	..	**63**	**All Sizes**
2,195	99	114	370	346	39	12	49	39	88	518	..	..	7	Less than 1
9,291	951	566	1,748	1,623	362	49	154	93	729	308	..	..	16	1.0—2.4
11,185	1,883	1,131	3,264	3,096	1,190	75	208	171	1,334	184	..	..	14	2.5—4.9
6,199	1,448	981	2,699	2,798	1,165	112	352	298	1,312	78	..	..	22	5.0—7.4
1,797	541	396	1,108	1,178	479	44	124	133	555	13	..	..	..	7.5—9.9
1,721	523	412	1,111	1,199	612	57	171	171	482	10	..	..	3	10.0—12.4
631	228	171	441	487	275	37	95	100	366	6	..	..	..	12.5—14.9
1,178	464	443	1,230	1,194	802	96	331	328	904	9	..	..	1	15.0—29.9
143	40	76	208	199	157	22	60	60	273	1	..	..	..	30.0—49.9
37	17	13	36	34	33	7	27	18	54	1	..	..	..	50+
125	14	21	57	66	17	2	8	8	10	16	..	..	..	Unspecified
Rural															
2,253	**212**	**297**	**855**	**884**	**236**	**62**	**230**	**150**	**1,080**	**94**	..	..	**1**	**All Sizes**
132	5	4	15	11	..	1	2	2	10	29	..	..	1	Less than 1
581	41	47	134	133	24	18	61	23	301	29	..	..	..	1.0—2.4
765	90	95	284	288	46	12	48	23	240	24	..	..	..	2.5—4.9
395	32	78	211	224	93	18	67	46	327	4	..	..	..	5.0—7.4
144	16	35	99	104	33	5	18	18	143	1	..	..	..	7.5—9.9
104	19	24	64	76	34	2	8	9	10	..	..	..	..	10.0—12.4
24	5	5	15	20	2	1	3	6	4	..	..	..	..	12.5—14.9
98	4	8	29	24	4	3	14	15	25	1	..	..	..	15.0—29.9
2	..	..	..	..	..	1	3	..	20	1	..	..	..	30.0—49.9
..	..	1	4	4	..	..	..	..	..	..	..	..	..	50+
8	..	..	..	..	..	1	6	8	..	5	..	..	..	Unspecified
Rural															
1,177	**77**	**226**	**771**	**789**	**40**	**20**	**127**	**125**	**5**	**37**	..	..	..	**All Sizes**
56	..	9	26	35	..	4	27	23	..	18	..	..	..	Less than 1
219	15	26	91	98	..	3	23	16	..	5	..	..	..	1.0—2.4
325	22	49	179	140	9	3	17	20	..	4	..	..	..	2.5—4.9
232	15	36	127	119	5	5	30	37	..	10	..	..	..	5.0—7.4
116	5	37	120	136	10	1	8	7	..	..	..	..	..	7.5—9.9
104	10	25	76	93	11	..	..	..	..	..	..	..	..	10.0—12.4
37	5	9	32	32	..	..	..	..	..	..	..	..	..	12.5—14.9
75	4	25	89	96	3	3	17	16	4	..	..	..	..	15.0—29.9
8	1	10	31	40	2	..	..	..	..	..	..	..	..	30.0—49.9
5	..	..	..	..	..	1	5	6	1	..	..	..	..	50+
..	..	..	..	..	..	..	..	..	..	..	..	..	..	Unspecified
Rural															
1,570	**445**	**230**	**591**	**596**	**362**	**24**	**81**	**88**	**144**	**19**	..	..	..	**All Sizes**
48	1	1	5	1	..	..	..	..	..	6	..	..	..	Less than 1
375	64	17	52	41	16	..	..	..	..	4	..	..	..	1.0—2.4
525	165	59	147	151	80	1	1	1	15	4	..	..	..	2.5—4.9
301	108	58	139	147	104	6	17	17	50	1	..	..	..	5.0—7.4
57	34	16	37	47	24	2	3	5	19	1	..	..	..	7.5—9.9
128	34	22	62	56	48	5	19	21	19	..	..	..	..	10.0—12.4
35	16	15	28	28	41	2	8	8	7	1	..	..	..	12.5—14.9
89	22	38	110	115	42	6	18	25	34	..	..	..	..	15.0—29.9
10	1	3	7	8	3	..	..	..	..	..	..	..	..	30.0—49.9
..	..	1	4	2	4	2	15	11	..	..	..	..	..	50+
2	..	..	..	..	..	..	..	..	..	2	..	..	..	Unspecified

TABLE B-XII—SAMPLE HOUSEHOLDS ENGAGED IN CULTIVATION ONLY CLASSIFIED BY SIZE OF LAND CULTIVATED AND NUMBER OF FAMILY WORKERS AND HIRED WORKERS IN RURAL AND URBAN AREAS SEPARATELY—*contd.*

(*Based on* 20% *sample*)

Size of land (class ranges in acres)	Total of Cultivating Households: Households	Total: Family Worker: Males	Total: Family Worker: Females	Total: Hired Worker	Cultivating Households according to number of persons engaged in Cultivation: 1 person: Households	1 person: Family Worker: Males	1 person: Family Worker: Females	2 persons: Households	2 persons: Family Worker: Males	2 persons: Family Worker: Females	2 persons: Hired Worker	3—5 persons: Households	3—5 persons: Family Worker: Males	3—5 persons: Family Worker: Females	3—5 persons: Hired Worker	6—10 persons: Households	6—10 persons: Family Worker: Males	6—10 persons: Family Worker: Females	6—10 persons: Hired Worker	More than 10 persons: Households	More than 10 persons: Family Worker: Males	More than 10 persons: Family Worker: Females	More than 10 persons: Hired Worker	Unspecified: Households	Unspecified: Family Worker: Males	Unspecified: Family Worker: Females	Unspecified: Hired Worker	Size of land (class ranges in acres)
1	2	3	4	5	6	7	8	9	10	11	12	13	14	15	16	17	18	19	20	21	22	23	24	25	26	27	28	1
Chaibasa Anchal—																												
Rural																												
All Sizes	2,881	4,858	4,684	526	266	246	20	797	851	718	25	1,319	2,309	2,436	237	407	1,282	1,321	226	33	170	189	38	59	..	..	..	**All Sizes**
Less than 1	325	469	391	4	60	58	2	103	109	97	..	108	200	186	2	27	88	94	2	2	14	12	..	25	..	..	..	Less than 1
1.0—2.4	826	1,321	1,179	69	96	87	9	279	293	252	13	353	633	641	46	77	272	235	10	7	36	42	..	14	..	..	..	1.0—2.4
2.5—4.9	900	1,515	1,424	146	71	64	7	261	282	233	7	431	731	791	95	119	404	363	42	6	34	30	2	12	..	..	..	2.5—4.9
5.0—7.4	500	939	962	143	27	26	1	101	111	91	..	257	463	478	55	101	295	351	69	9	44	41	19	5	..	..	..	5.0—7.4
7.5—9.9	114	222	257	34	1	1	..	22	25	19	..	63	106	128	13	23	70	80	11	4	20	30	10	1	..	..	..	7.5—9.9
10.0—12.4	93	182	204	49	5	5	..	11	10	10	2	49	84	94	11	25	70	79	34	3	13	21	2	..	..	..	..	10.0—12.4
12.5—14.9	37	58	74	24	3	3	..	3	4	2	..	22	38	45	2	9	13	27	22	..	..	..	..	..	..	..	..	12.5—14.9
15.0—29.9	66	119	154	42	2	2	..	12	12	10	2	29	43	60	9	19	53	71	26	2	9	13	5	2	..	..	..	15.0—29.9
30.0—49.9	13	21	28	14	..	..	..	2	2	2	..	6	9	11	4	5	10	15	10	..	..	..	..	..	..	..	..	30.0—49.9
50+	4	5	7	..	1	..	1	2	2	2	..	..	..	..	..	1	3	4	..	..	..	..	..	..	..	..	..	50+
Unspecified	3	7	4	1	..	..	..	1	1	..	1	1	2	2	..	1	4	2	..	..	..	..	..	..	..	..	..	Unspecified
Manjhari Anchal—																												
Rural																												
All Sizes	2,488	3,467	3,215	700	333	319	14	927	982	835	37	1,022	1,693	1,847	207	154	408	453	180	26	65	66	276	26	..	..	..	**All Sizes**
Less than 1	282	344	282	12	65	60	5	131	137	117	8	73	118	143	4	7	29	17	..	..	..	..	..	6	..	..	..	Less than 1
1.0—2.4	820	1,077	876	68	137	132	5	371	401	328	13	279	477	475	30	25	67	68	25	..	..	..	..	8	..	..	..	1.0—2.4
2.5—4.9	749	1,071	1,026	248	82	78	4	254	263	236	9	335	541	603	87	63	177	171	67	8	12	12	85	7	..	..	..	2.5—4.9
5.0—7.4	359	529	551	196	28	28	..	109	114	102	2	179	290	324	46	33	80	109	53	6	17	16	95	4	..	..	..	5.0—7.4
7.5—9.9	73	107	124	28	7	7	..	17	16	17	1	41	68	85	11	8	16	22	16	..	..	..	..	..	..	..	..	7.5—9.9
10.0—12.4	108	173	172	71	8	8	..	24	28	16	4	61	107	112	13	8	17	30	6	6	13	14	48	1	..	..	..	10.0—12.4
12.5—14.9	25	40	43	15	1	1	..	7	8	6	..	15	26	32	..	1	4	3	..	1	1	2	15	..	..	..	..	12.5—14.9
15.0—29.9	62	109	121	62	4	4	..	13	13	13	..	32	54	57	16	8	16	29	13	5	22	22	33	..	..	..	..	15.0—29.9
30.0—49.9	4	6	8	..	..	..	..	1	2	..	..	3	4	8	..	..	..	..	..	..	..	..	..	..	..	..	..	30.0—49.9
50+	4	6	6	..	1	1	..	..	..	..	..	3	5	6	..	..	..	..	..	..	..	..	..	..	..	..	..	50+
Unspecified	2	5	6	..	..	..	..	..	..	..	..	1	3	2	..	1	2	4	..	..	..	..	..	..	..	..	..	Unspecified
Jhinkpani Anchal—																												
Rural																												
All Sizes	2,571	3,601	3,609	478	278	228	50	934	981	864	23	1,114	1,864	2,061	153	195	499	594	234	10	29	40	68	40	..	..	..	**All Sizes**
Less than 1	324	398	377	14	61	47	14	134	143	125	..	103	172	205	2	12	36	33	12	..	..	..	..	14	..	..	..	Less than 1
1.0—2.4	934	1,235	1,123	45	129	107	22	416	434	387	11	345	590	614	26	32	104	100	8	..	..	..	..	12	..	..	..	1.0—2.4
2.5—4.9	643	921	922	94	49	42	7	224	236	203	9	320	532	580	40	37	102	116	19	4	9	16	26	9	..	..	..	2.5—4.9
5.0—7.4	371	542	628	131	27	21	6	98	104	90	2	198	308	393	48	41	98	127	65	3	11	12	16	4	..	..	..	5.0—7.4
7.5—9.9	86	145	169	37	3	3	..	18	17	18	1	43	78	78	9	22	47	73	27	..	..	..	..	..	..	..	..	7.5—9.9
10.0—12.4	103	158	185	54	4	3	1	25	28	22	..	57	93	106	19	16	29	50	35	1	5	6	..	..	..	..	..	10.0—12.4
12.5—14.9	30	53	48	16	1	1	..	6	6	6	..	14	24	24	3	8	22	18	13	..	..	..	..	1	..	..	..	12.5—14.9
15.0—29.9	70	131	139	61	2	2	..	12	12	12	..	31	60	55	6	24	54	70	45	1	3	2	10	..	..	..	..	15.0—29.9
30.0—49.9	5	7	12	26	..	..	..	1	1	1	..	1	2	3	..	2	3	4	10	1	1	4	16	..	..	..	..	30.0—49.9
50+	3	8	4	..	1	1	..	..	..	..	..	1	3	1	..	1	4	3	..	..	..	..	..	..	..	..	..	50+
Unspecified	2	3	2	..	1	1	..	..	..	..	..	1	2	2	..	..	..	..	..	..	..	..	..	..	..	..	..	Unspecified
Majhgaon Anchal—																												
Rural																												
All Sizes	2,853	4,162	4,182	1,222	213	198	15	937	989	862	23	1,302	2,158	2,365	307	293	702	804	521	44	115	136	371	64	..	..	..	**All Sizes**
Less than 1	461	551	496	11	58	56	2	203	215	190	1	149	248	269	3	12	32	35	7	..	..	..	..	39	..	..	..	Less than 1
1.0—2.4	769	1,010	959	46	87	78	9	331	343	308	11	316	517	579	27	22	72	63	8	..	..	..	..	13	..	..	..	1.0—2.4
2.5—4.9	694	1,038	1,016	135	44	40	4	244	260	219	9	351	598	650	74	50	140	143	52	..	..	..	..	5	..	..	..	2.5—4.9
5.0—7.4	431	684	690	236	15	15	..	96	105	85	2	241	406	425	85	71	157	178	139	1	1	2	10	7	..	..	..	5.0—7.4
7.5—9.9	130	197	220	137	3	3	..	26	27	25	..	72	109	123	42	24	50	60	53	5	8	12	42	..	..	..	..	7.5—9.9
10.0—12.4	136	228	283	234	3	3	..	18	18	18	..	65	102	132	23	39	79	105	95	11	26	28	116	..	..	..	..	10.0—12.4
12.5—14.9	65	113	135	83	1	1	..	9	10	8	..	35	59	59	14	17	38	62	28	3	5	6	41	..	..	..	..	12.5—14.9
15.0—29.9	130	268	292	253	2	2	..	7	8	6	..	60	97	102	34	42	98	115	101	19	63	69	118	..	..	..	..	15.0—29.9
30.0—49.9	31	64	82	68	..	..	..	2	2	2	..	10	17	22	4	15	35	40	33	4	10	18	31	..	..	..	..	30.0—49.9
50+	5	6	9	19	..	..	..	1	1	1	..	2	2	4	1	1	1	3	5	1	2	1	13	..	..	..	..	50+
Unspecified	1	3	..	..	..	..	..	..	..	..	..	1	3	..	..	..	..	..	..	..	..	..	..	..	..	..	..	Unspecified

Table B-XII

TABLE B-XII—SAMPLE HOUSEHOLDS ENGAGED IN CULTIVATION ONLY CLASSIFIED BY SIZE OF LAND CULTIVATED AND NUMBER OF FAMILY WORKERS AND HIRED WORKERS IN RURAL AND URBAN AREAS SEPARATELY—*contd.*

(*Based on 20% sample*)

Size of land (class ranges in acres)	Total of Cultivating Households: Households	Total: Family Worker: Males	Total: Family Worker: Females	Total: Hired Worker	Cultivating Households according to number of persons engaged in cultivation: 1 person: Households	1 person: Family Worker: Males	1 person: Family Worker: Females	2 persons: Households	2 persons: Family Worker: Males	2 persons: Family Worker: Females	2 persons: Hired Worker	3—5 persons: Households	3—5 persons: Family Worker: Males
1	2	3	4	5	6	7	8	9	10	11	12	13	14
Jagannathpur Anchal—													
All Sizes	3,056	4,622	4,101	731	300	290	10	1,019	1,101	892	45	1,335	2,347
Less than 1	514	619	443	6	92	89	3	200	223	172	5	140	263
1.0—2.4	1,049	1,500	1,293	145	127	122	5	386	411	340	21	457	783
2.5—4.9	804	1,279	1,174	188	53	52	1	271	291	242	9	389	681
5.0—7.4	366	634	581	162	19	18	1	104	115	84	9	177	320
7.5—9.9	87	151	147	46	2	2	..	19	21	17	..	48	88
10.0—12.4	101	189	175	52	4	4	..	18	19	16	1	60	112
12.5—14.9	33	61	67	25	3	3	..	4	4	4	..	16	24
15.0—29.9	83	153	176	80	..	..	..	17	17	17	..	39	63
30.0—49.9	15	29	39	18	..	..	..	..	..	..	..	8	11
50+	4	7	6	9	..	..	..	..	..	..	..	1	2
Unspecified	..	..	..	..	..	..	..	..	..	..	..	..	..
Manoharpur Anchal—													
All Sizes	1,585	2,487	2,382	221	124	114	10	523	554	482	10	769	1,374
Less than 1	105	130	113	2	25	23	2	42	42	42	..	28	50
1.0—2.4	401	569	492	10	51	49	2	168	182	151	3	163	294
2.5—4.9	490	749	686	52	34	29	5	181	194	164	4	238	424
5.0—7.4	305	522	528	61	7	6	1	75	82	67	1	188	342
7.5—9.9	87	151	150	10	1	1	..	25	23	26	1	50	97
10.0—12.4	93	178	202	32	5	5	..	16	16	15	1	43	68
12.5—14.9	36	54	70	17	..	..	..	7	7	7	..	23	35
15.0—29.9	60	114	120	30	1	1	..	7	6	8	..	34	60
30.0—49.9	6	14	15	5	..	..	..	2	2	2	..	1	2
50+	1	4	4	2	..	..	..	..	..	..	..	..	..
Unspecified	1	2	2	..	..	..	..	..	..	..	..	1	2
Golmuri-*cum*-Jugsalai Anchal—													
All Sizes	951	1,476	1,198	296	105	97	8	329	358	291	9	357	683
Less than 1	119	135	104	4	21	20	1	49	53	44	1	28	52
1.0—2.4	307	410	348	39	36	32	4	139	148	126	4	106	188
2.5—4.9	333	525	424	108	33	30	3	104	116	91	1	147	282
5.0—7.4	112	226	190	67	7	7	..	21	24	15	3	47	95
7.5—9.9	26	56	40	35	4	4	..	3	4	2	..	9	21
10.0—12.4	16	34	22	11	1	1	..	5	5	5	..	6	16
12.5—14.9	7	15	7	1	1	1	..	1	2	..	..	2	4
15.0—29.9	18	53	50	26	..	..	..	..	..	..	..	10	20
30.0—49.9	5	13	7	5	..	..	..	2	2	2	..	1	2
50+	1	..	2	..	..	..	..	1	..	2	..	..	..
Unspecified	7	9	4	..	2	2	..	4	4	4	..	1	3
Potka Anchal—													
All Sizes	3,168	4,522	3,498	2,522	347	332	15	1,079	1,151	872	135	1,386	2,347
Less than 1	348	404	282	97	82	78	4	152	162	134	8	87	150
1.0—2.4	1,198	1,552	1,194	412	173	166	7	535	565	446	59	432	733
2.5—4.9	858	1,265	1,021	725	67	64	3	274	294	212	42	434	744
5.0—7.4	416	692	562	427	16	16	..	77	86	55	13	246	409
7.5—9.9	112	196	144	174	3	3	..	15	15	12	3	70	124
10.0—12.4	100	174	127	188	3	3	..	15	18	6	6	51	86
12.5—14.9	39	65	39	93	..	..	..	5	4	4	2	24	35
15.0—29.9	81	146	109	311	1	1	..	6	7	3	2	36	59
30.0—49.9	11	22	18	62	..	..	..	..	..	..	..	5	6
50+	4	6	1	33	1	1	..	..	..	..	..	1	1
Unspecified	1	..	1	..	1	..	1	..	..	..	..	..	..

Size of land (class ranges in acres)	1 person: Hired Worker	2 persons: Households	2 persons: Family Worker: Males	2 persons: Family Worker: Females	2 persons: Hired Worker	6—10 persons: Households	6—10 persons: Family Worker: Males	6—10 persons: Family Worker: Females	6—10 persons: Hired Worker	More than 10 persons: Households	More than 10 persons: Family Worker: Males	More than 10 persons: Family Worker: Females	More than 10 persons: Hired Worker	Unspecified: Households	Unspecified: Family Worker: Males	Unspecified: Family Worker: Females	Unspecified: Hired Worker
1	15	16	17	18	19	20	21	22	23	24	25	26	27	28
Jagannathpur Anchal—														
All Sizes	2,277	251	272	791	831	218	28	93	91	217	102	..	..	..
Less than 1	233	1	12	44	35	..	..	..	..	..	70	..	..	..
1.0—2.4	758	58	59	170	186	31	4	14	4	35	16	..	..	..
2.5—4.9	701	74	78	248	230	45	4	7	..	60	9	..	..	..
5.0—7.4	293	47	52	143	163	41	9	38	40	65	5	..	..	..
7.5—9.9	78	14	15	39	51	12	2	1	1	20	1	..	..	..
10.0—12.4	96	25	15	41	48	16	3	13	15	10	1	..	..	..
12.5—14.9	29	10	9	24	26	15	1	6	8	..	..	..	..	..
15.0—29.9	73	19	23	61	70	39	4	12	16	22	..	..	..	..
30.0—49.9	15	3	6	16	17	10	1	2	7	5	..	..	..	..
50+	1	..	3	5	5	9	..	..	..	..	..	..	..	..
Unspecified	..	..	..	..	..	..	..	..	..	..	..	..	..	..
Manoharpur Anchal—														
All Sizes	1,380	89	147	433	495	75	6	12	15	47	16	..	..	..
Less than 1	53	2	5	15	16	..	..	..	..	..	5	..	..	..
1.0—2.4	288	7	15	44	51	..	..	..	..	..	4	..	..	..
2.5—4.9	413	25	33	101	102	13	1	1	2	10	3	..	..	..
5.0—7.4	337	26	34	91	123	24	1	1	..	10	..	..	..	..
7.5—9.9	93	5	10	30	31	4	..	..	..	..	1	..	..	..
10.0—12.4	87	13	27	88	100	6	1	1	..	12	1	..	..	..
12.5—14.9	42	5	3	7	12	2	2	5	9	10	1	..	..	..
15.0—29.9	63	6	16	43	45	19	1	4	4	5	1	..	..	..
30.0—49.9	2	..	3	10	11	5	..	..	..	..	..	..	..	..
50+	..	..	1	4	4	2	..	..	..	..	..	..	..	..
Unspecified	2	..	..	..	..	..	..	..	..	..	..	..	..	..
Golmuri-*cum*-Jugsalai Anchal—														
All Sizes	565	82	102	294	286	155	10	44	48	50	48	..	..	..
Less than 1	47	3	3	10	12	..	..	..	..	..	18	..	..	..
1.0—2.4	171	24	14	42	47	11	..	..	..	..	12	..	..	..
2.5—4.9	233	42	36	93	91	63	1	4	6	2	12	..	..	..
5.0—7.4	77	3	30	86	82	55	3	14	16	6	4	..	..	..
7.5—9.9	13	1	7	23	20	14	2	4	5	20	1	..	..	..
10.0—12.4	5	3	3	10	11	..	1	2	1	8	..	..	..	..
12.5—14.9	3	..	2	8	4	1	..	..	..	..	1	..	..	..
15.0—29.9	15	6	6	21	19	6	2	12	16	14	..	..	..	..
30.0—49.9	1	..	1	1	..	5	1	8	4	..	..	..	..	..
50+	..	..	..	..	..	..	..	..	..	..	..	..	..	..
Unspecified	..	..	..	..	..	..	..	..	..	..	..	..	..	..
Potka Anchal—														
All Sizes	2,006	729	238	575	540	531	61	117	65	1,116	57	..	..	11
Less than 1	138	18	4	10	6	12	4	4	..	57	19	..	..	2
1.0—2.4	669	106	26	78	72	22	9	10	..	221	23	..	..	4
2.5—4.9	639	203	65	152	167	106	8	11	..	372	10	..	..	2
5.0—7.4	341	185	66	163	151	125	10	18	15	104	1	..	..	..
7.5—9.9	92	61	17	43	34	69	5	11	6	41	2	..	..	..
10.0—12.4	61	53	24	54	53	70	5	13	7	56	2	..	..	3
12.5—14.9	16	41	7	15	10	24	3	11	9	26	..	..	..	..
15.0—29.9	41	54	27	53	47	96	11	26	18	159	..	..	..	..
30.0—49.9	8	5	2	7	..	7	4	9	10	50	..	..	..	..
50+	1	3	..	..	..	..	2	4	..	30	..	..	..	..
Unspecified	..	..	..	..	..	..	..	..	..	..	..	..	..	..

TABLE B-XII—SAMPLE HOUSEHOLDS ENGAGED IN CULTIVATION ONLY CLASSIFIED BY SIZE OF LAND CULTIVATED AND NUMBER OF FAMILY WORKERS AND HIRED WORKERS IN RURAL AND URBAN AREAS SEPARATELY—*contd.*

(*Based on 20% sample*)

Size of land (class ranges in acres)	Total of Cultivating Households: Households	Family Worker: Males	Family Worker: Females	Hired Worker	Cultivating Households according to number of persons engaged in cultivation: 1 person: Households	1 person: Family Worker: Males	1 person: Family Worker: Females	2 persons: Households	2 persons: Family Worker: Males	2 persons: Family Worker: Females	2 persons: Hired Worker	3—5 persons: Households	3—5 persons: Family Worker: Males
1	2	3	4	5	6	7	8	9	10	11	12	13	14
Ghatsila Anchal—													
All Sizes	1,264	1,791	1,352	589	160	150	10	440	477	368	35	519	905
Less than 1	89	74	49	7	21	19	2	30	31	29	..	12	20
1.0—2.4	490	638	474	100	75	70	5	213	229	188	9	183	312
2.5—4.9	348	485	398	156	43	40	3	117	124	94	16	152	250
5.0—7.4	192	316	248	93	11	11	..	50	55	39	6	109	193
7.5—9.9	40	73	45	63	3	3	..	7	8	3	3	23	48
10.0—12.4	51	91	75	52	5	5	..	8	8	8	..	22	43
12.5—14.9	18	40	24	15	..	..	..	6	10	1	1	8	19
15.0—29.9	27	52	32	103	1	1	..	5	7	3	..	9	16
30.0—49.9	3	13	5	..	..	..	..	1	1	1	..	..	..
50+	1	2	..	..	..	..	..	1	2	..	..	..	..
Unspecified	5	7	2	..	1	1	..	2	2	2	..	1	4
Dhalbhumgarh Anchal—													
All Sizes	1,081	1,574	1,096	662	163	154	9	365	387	315	28	419	768
Less than 1	98	91	60	2	37	35	2	38	39	36	1	12	17
1.0—2.4	409	542	346	63	80	76	4	173	190	143	13	133	248
2.5—4.9	309	440	337	191	33	30	3	113	112	104	10	136	242
5.0—7.4	153	271	194	165	7	7	..	30	33	24	3	84	152
7.5—9.9	37	74	54	33	2	2	..	6	8	3	1	20	40
10.0—12.4	32	58	36	83	4	4	..	2	2	2	..	15	30
12.5—14.9	17	38	35	33	..	..	..	..	..	..	..	8	16
15.0—29.9	21	42	29	59	..	..	..	3	3	3	..	10	21
30.0—49.9	5	18	5	33	..	..	..	..	..	..	..	1	2
50+	..	..	..	..	..	..	..	..	..	..	..	..	..
Unspecified	..	..	..	..	..	..	..	..	..	..	..	..	..
Musabani Anchal—													
All Sizes	1,629	2,365	1,898	425	177	158	19	610	657	536	27	678	1,230
Less than 1	94	88	79	2	19	13	6	46	48	44	..	19	27
1.0—2.4	586	752	584	39	98	91	7	264	284	236	8	198	345
2.5—4.9	478	698	590	124	31	27	4	183	196	159	11	216	384
5.0—7.4	189	304	254	119	11	11	..	54	56	50	2	94	170
7.5—9.9	47	101	61	30	..	..	..	11	12	8	2	29	63
10.0—12.4	50	95	75	19	..	..	..	11	14	6	2	34	67
12.5—14.9	17	32	21	14	1	1	..	4	5	3	..	10	21
15.0—29.9	31	72	51	29	2	2	..	4	5	3	..	14	32
30.0—49.9	1	2	2	7	..	..	..	..	..	..	..	..	..
50+	6	11	5	5	..	..	..	..	..	..	..	4	7
Unspecified	130	210	176	37	15	13	2	33	37	27	2	60	114
Chakulia Anchal—													
All Sizes	1,808	2,700	2,198	1,037	122	120	2	568	587	507	42	892	1,467
Less than 1	233	265	203	9	48	48	..	127	130	121	3	47	81
1.0—2.4	592	762	646	98	50	48	2	260	268	233	19	254	410
2.5—4.9	539	861	709	237	20	20	..	134	138	117	13	332	558
5.0—7.4	224	389	310	231	1	1	..	31	35	25	2	139	223
7.5—9.9	80	151	122	90	2	2	..	11	11	7	4	45	76
10.0—12.4	59	111	83	106	1	1	..	2	2	2	..	35	55
12.5—14.9	27	53	39	56	..	..	..	2	2	1	1	16	27
15.0—29.9	43	87	63	140	..	..	..	1	1	1	..	22	34
30.0—49.9	6	12	13	63	..	..	..	..	..	..	..	1	1
50+	1	2	1	1	..	..	..	..	..	..	..	1	2
Unspecified	4	7	9	6	..	..	..	..	..	..	..	..	..

Size of land (class ranges in acres)	3—5 persons: Family Worker: Females	3—5 persons: Hired Worker	6—10 persons: Households	6—10 persons: Family Worker: Males	6—10 persons: Family Worker: Females	6—10 persons: Hired Worker	More than 10 persons: Households	More than 10 persons: Family Worker: Males	More than 10 persons: Family Worker: Females	More than 10 persons: Hired Worker	Unspecified: Households	Unspecified: Family Worker: Males	Unspecified: Family Worker: Females	Unspecified: Hired Worker
1	15	16	17	18	19	20	21	22	23	24	25	26	27	28
Ghatsila Anchal—														
All Sizes	231	89	240	195	158	11	19	21	163	45	..	..	2	
Less than 1	7	1	4	2	..	..	..	..	..	25	..	..	..	
1.0—2.4	75	9	27	16	15	..	..	..	..	10	..	..	1	
2.5—4.9	65	28	66	46	64	2	5	8	10	6	..	..	1	
5.0—7.4	57	19	56	52	20	1	1	1	10	2	..	..	..	
7.5—9.9	8	5	12	13	10	2	2	1	42	..	..	..	..	
10.0—12.4	9	14	34	40	23	1	1	..	20	1	..	..	..	
12.5—14.9	2	3	10	12	2	1	1	1	10	..	..	..	..	
15.0—29.9	8	8	19	10	24	4	9	10	71	..	..	..	..	
30.0—49.9	..	2	12	4	..	..	..	..	..	..	..	..	..	
50+	..	..	..	..	..	..	..	..	..	..	1	..	..	
Unspecified	..	..	..	..	..	..	..	..	..	..				
Dhalbhumgarh Anchal—														
All Sizes	218	171	187	22	47	33	249	29	..	..	22			
Less than 1	..	..	10	..	..	..	..	11	..	..	..			
1.0—2.4	28	27	68	5	10	6	52	14	..	..	1			
2.5—4.9	46	34	42	6	13	9	53	2	..	..	21			
5.0—7.4	66	47	10	2	4	4	14	..	..	..	..			
7.5—9.9	20	20	22	3	4	1	52	..	..	..	..			
10.0—12.4	18	16	19	1	2	5	10	..	..	..	..			
12.5—14.9	20	18	13	2	2	6	38	..	..	..	..			
15.0—29.9	16	9	3	3	12	2	30	..	..	..	..			
30.0—49.9	4	..	..	..	..	..	..	..	..	..	..			
50+	..	..	..	..	..	..	..	..	..	..	..			
Unspecified	..	..	..	..	..	..	..	..	..	..	..			
Musabani Anchal—														
All Sizes	289	262	102	11	31	26	103	55	..	..	..			
Less than 1	..	..	..	..	..	..	..	10	..	..	..			
1.0—2.4	32	34	4	..	..	..	..	15	..	..	..			
2.5—4.9	90	72	41	1	1	1	20	18	..	..	..			
5.0—7.4	65	64	29	2	2	2	35	3	..	..	..			
7.5—9.9	19	11	3	2	7	6	12	..	..	..	..			
10.0—12.4	14	12	1	..	..	..	..	1	..	..	..			
12.5—14.9	5	4	5	..	..	..	..	..	..	..	..			
15.0—29.9	16	13	6	4	17	15	19	2	..	..	..			
30.0—49.9	..	..	..	1	2	2	7	..	..	..	..			
50+	..	..	..	..	..	..	..	1	..	..	..			
Unspecified	4	1	2	1	2	..	10	5	..	..	..			
Chakulia Anchal—														
All Sizes	173	481	423	277	14	45	38	157	39	..	..	..		
Less than 1	2	6	7	..	..	..	..	..	9	..	..	..		
1.0—2.4	11	36	22	9	..	..	..	..	17	..	..	..		
2.5—4.9	20	145	119	45	..	..	..	..	6	..	..	..		
5.0—7.4	47	126	122	68	2	4	4	20	5	..	..	..		
7.5—9.9	46	52	49	36	2	10	8	8	..	..	..	..		
10.0—12.4	19	46	36	50	2	7	8	7	..	..	..	..		
12.5—14.9	8	22	20	18	1	2	2	12	..	..	..	..		
15.0—29.9	25	34	32	35	5	18	11	60	1	..	..	..		
30.0—49.9	14	7	7	10	2	4	5	50	..	..	..	..		
50+	3	3	..	..	..	..	..	..	..	..	..	..		
Unspecified	1	..	..	..	..	..	..	..	1	..	..	..		

TABLE B-XII—SAMPLE HOUSEHOLDS ENGAGED IN CULTIVATION ONLY CLASSIFIED BY SIZE OF LAND CULTIVATED AND NUMBER OF FAMILY WORKERS AND HIRED WORKERS IN RURAL AND URBAN AREAS SEPARATELY—*contd.*

(Based on 20% sample)

Size of land (class ranges in acres)	Total of Cultivating Households				Cultivating Households according to number of persons engaged in Cultivation								
					1 person			2 persons				3—5 persons	
	Households	Family Worker		Hired Worker	Households	Family Worker		Households	Family Worker		Hired Worker	Households	Family Worker
		Males	Females			Males	Females		Males	Females			Males
1	2	3	4	5	6	7	8	9	10	11	12	13	14
Baharagora Anchal—													
All Sizes	2,269	3,108	1,272	700	797	789	8	731	899	397	166	601	1,153
Less than 1	375	402	138	8	222	218	4	100	114	81	5	36	70
1.0—2.4	838	1,063	510	49	367	365	2	267	314	196	24	174	336
2.5—4.9	567	811	347	107	155	154	1	224	289	91	68	155	315
5.0—7.4	236	362	140	139	36	36	..	96	121	23	48	90	166
7.5—9.9	84	156	46	73	9	8	1	19	28	2	8	49	98
10.0—12.4	67	124	44	88	3	3	..	11	15	1	6	44	76
12.5—14.9	28	55	14	51	1	1	..	4	5	2	1	16	29
15.0—29.9	58	112	25	151	1	1	..	6	7	..	5	32	56
30.0—49.9	7	11	..	23	1	1	..	1	2	..	..	2	2
50+	1	1	..	10	..	..	..	..	..	..	..	..	..
Unspecified	8	11	8	1	2	2	..	3	4	1	1	3	5
Patamda Anchal—													
All Sizes	2,519	3,716	2,698	1,200	322	292	30	907	978	740	96	958	1,775
Less than 1	248	227	140	7	54	47	7	94	105	81	2	38	73
1.0—2.4	820	1,061	760	80	141	126	15	385	414	328	28	231	428
2.5—4.9	664	1,001	729	250	75	71	4	245	267	194	29	306	571
5.0—7.4	393	661	446	336	36	33	3	116	117	89	26	196	368
7.5—9.9	130	230	185	110	9	9	..	28	30	20	6	65	111
10.0—12.4	111	215	178	102	5	4	1	19	25	11	2	53	96
12.5—14.9	44	83	67	151	1	1	..	6	6	6	..	22	47
15.0—29.9	95	214	170	149	..	..	..	12	14	9	1	39	65
30.0—49.9	7	15	12	9	..	..	..	1	..	2	..	4	10
50+	6	9	11	4	1	1	..	..	..	..	..	4	6
Unspecified	1	..	..	2	..	..	..	1	..	..	2	..	..
Kharsawan Anchal—													
All Sizes	1,102	1,627	1,473	129	120	113	7	391	415	347	20	507	882
Less than 1	131	152	125	1	31	29	2	60	64	55	1	37	55
1.0—2.4	389	510	442	15	61	56	5	166	172	152	8	151	259
2.5—4.9	348	529	511	27	21	21	..	123	130	110	6	175	309
5.0—7.4	121	226	203	25	3	3	..	25	29	19	2	75	137
7.5—9.9	47	92	85	13	2	2	..	8	10	5	1	28	52
10.0—12.4	35	62	55	21	2	2	..	4	5	3	..	24	42
12.5—14.9	12	20	23	9	..	..	..	1	1	1	..	7	9
15.0—29.9	16	28	24	11	..	..	..	4	4	2	2	9	17
30.0—49.9	2	4	3	4	..	..	..	..	..	..	..	1	2
50+	1	4	2	3	..	..	..	..	..	..	..	..	..
Unspecified	..	..	..	..	..	..	..	..	..	..	..	..	..
Kuchai Anchal—													
All Sizes	1,078	1,663	1,439	58	98	91	7	423	455	383	8	490	921
Less than 1	56	68	62	1	8	6	2	31	27	34	1	16	35
1.0—2.4	245	329	266	7	39	37	2	116	126	102	4	82	145
2.5—4.9	339	505	420	16	32	29	3	141	153	126	3	152	281
5.0—7.4	202	341	309	12	10	10	..	60	65	55	..	116	218
7.5—9.9	69	118	100	..	4	4	..	24	27	21	..	37	76
10.0—12.4	57	93	91	5	3	3	..	18	22	14	..	31	52
12.5—14.9	30	50	49	2	..	..	..	9	8	10	..	18	35
15.0—29.9	64	128	112	6	2	2	..	21	24	18	..	29	62
30.0—49.9	9	22	23	..	..	..	..	..	..	..	..	6	12
50+	6	8	6	9	..	..	..	2	2	2	..	3	5
Unspecified	1	1	1	..	..	..	..	1	1	1	..	..	..

Size of land (class ranges in acres)	1 person			2 persons						3—5 persons							
	Family Worker		Hired Worker	Households	Family Worker				Hired Worker	Households	Family Worker				Hired Worker	Size of land (class ranges in acres)
	Males	Females			Males	Females					Males	Females				
1	15	16	17	18	19	20	21	22	23	24	25	26	27	28		1
Rural																
All Sizes	689	341	86	265	177	157	2	2	1	19	52	..	..	17		All Sizes
Less than 1	53	2	..	..	..	..	..	..	..	..	17	..	..	1		Less than 1
1.0—2.4	277	14	13	48	35	5	..	..	..	..	17	..	..	6		1.0—2.4
2.5—4.9	204	27	16	53	51	2	..	..	..	..	17	..	..	10		2.5—4.9
5.0—7.4	88	65	12	38	28	17	1	1	1	6	1	..	..	..		5.0—7.4
7.5—9.9	26	59	7	22	17	6	..	..	..	..	..	..	..	..		7.5—9.9
10.0—12.4	23	68	9	30	20	14	..	..	..	..	..	..	..	..		10.0—12.4
12.5—14.9	2	30	7	20	10	20	..	..	..	..	..	..	..	..		12.5—14.9
15.0—29.9	9	72	19	48	16	74	..	..	..	..	..	..	..	..		15.0—29.9
30.0—49.9	..	4	3	6	..	19	..	..	..	..	..	..	..	..		30.0—49.9
50+	..	..	..	..	..	..	1	1	..	10	..	..	..	..		50+
Unspecified	7	..	..	..	..	..	..	..	..	..	..	..	..	..		Unspecified
Rural																
All Sizes	1,398	348	184	555	457	269	38	116	73	486	110	..	..	1		All Sizes
Less than 1	50	1	1	2	2	4	..	..	..	..	61	..	..	..		Less than 1
1.0—2.4	357	24	24	91	60	3	2	2	..	25	37	..	..	..		1.0—2.4
2.5—4.9	450	101	33	91	81	85	1	1	..	35	4	..	..	..		2.5—4.9
5.0—7.4	266	90	32	105	81	20	9	38	7	199	4	..	..	1		5.0—7.4
7.5—9.9	93	42	24	74	65	28	3	6	7	34	1	..	..	..		7.5—9.9
10.0—12.4	77	33	30	78	77	49	3	12	12	18	1	..	..	..		10.0—12.4
12.5—14.9	37	12	..	..	..	..	14	29	24	139	1	..	..	..		12.5—14.9
15.0—29.9	59	37	37	107	79	75	6	28	23	36	1	..	..	..		15.0—29.9
30.0—49.9	4	4	2	5	6	5	..	..	..	..	..	..	..	..		30.0—49.9
50+	5	4	1	2	6	..	..	..	..	..	..	..	..	..		50+
Unspecified	..	..	..	..	..	..	..	..	..	..	..	..	..	..		Unspecified
Rural																
All Sizes	887	72	73	217	232	37	..	..	..	..	11	..	..	..		All Sizes
Less than 1	66	..	1	4	2	..	..	..	..	..	2	..	..	..		Less than 1
1.0—2.4	257	7	8	23	28	..	..	..	..	..	3	..	..	..		1.0—2.4
2.5—4.9	314	21	24	69	87	..	..	..	..	..	5	..	..	..		2.5—4.9
5.0—7.4	128	19	18	57	56	4	..	..	..	..	..	..	..	..		5.0—7.4
7.5—9.9	53	10	8	28	27	2	..	..	..	..	1	..	..	..		7.5—9.9
10.0—12.4	43	8	5	13	9	13	..	..	..	..	..	..	..	..		10.0—12.4
12.5—14.9	11	3	4	10	11	6	..	..	..	..	..	..	..	..		12.5—14.9
15.0—29.9	12	4	3	7	10	5	..	..	..	..	..	..	..	..		15.0—29.9
30.0—49.9	3	..	1	2	..	4	..	..	..	..	..	..	..	..		30.0—49.9
50+	..	..	1	4	2	3	..	..	..	..	..	..	..	..		50+
Unspecified	..	..	..	..	..	..	..	..	..	..	..	..	..	..		Unspecified
Rural																
All Sizes	845	35	59	184	192	15	2	12	17	..	6	..	..	..		All Sizes
Less than 1	26	..	..	..	..	..	..	..	..	..	1	..	..	..		Less than 1
1.0—2.4	142	3	6	21	20	..	..	..	..	..	2	..	..	..		1.0—2.4
2.5—4.9	253	12	11	37	32	1	1	5	6	..	2	..	..	..		2.5—4.9
5.0—7.4	200	11	16	48	54	1	..	..	..	..	..	..	..	..		5.0—7.4
7.5—9.9	69	..	3	11	10	..	..	..	..	..	1	..	..	..		7.5—9.9
10.0—12.4	56	3	4	9	15	2	1	7	6	..	..	..	..	..		10.0—12.4
12.5—14.9	28	1	3	7	11	1	..	..	..	..	..	..	..	..		12.5—14.9
15.0—29.9	54	4	12	40	40	2	..	..	..	..	..	..	..	..		15.0—29.9
30.0—49.9	13	..	3	10	10	..	..	..	..	..	..	..	..	..		30.0—49.9
50+	4	1	1	1	..	8	..	..	..	..	..	..	..	..		50+
Unspecified	..	..	..	..	..	..	..	..	..	..	..	..	..	..		Unspecified

TABLE B-XII—SAMPLE HOUSEHOLDS ENGAGED IN CULTIVATION ONLY CLASSIFIED BY SIZE OF LAND CULTIVATED AND NUMBER OF FAMILY WORKERS AND HIRED WORKERS IN RURAL AND URBAN AREAS SEPARATELY—*contd.*

(Based on 20% sample)

Size of land (class ranges in acres)	Total of Cultivating Households				Cultivating Households according to number of persons engaged in Cultivation								
					1 person			2 persons				3—5	
	Households	Family Worker		Hired Worker	Households	Family Worker		Households	Family Worker		Hired Worker	Households	Family Worker
		Males	Females			Males	Females		Males	Females			Males
1	2	3	4	5	6	7	8	9	10	11	12	13	14
Seraikela Anchal—													
All Sizes	1,967	2,812	2,322	1,104	178	162	16	676	712	579	61	871	1,474
Less than 1	167	185	132	13	31	29	2	74	75	66	7	40	70
1.0—2.4	655	822	671	168	91	85	6	293	294	264	28	237	390
2.5—4.9	633	927	766	338	38	31	7	207	224	175	15	319	537
5.0—7.4	267	427	376	220	15	14	1	57	62	47	5	149	252
7.5—9.9	97	167	129	94	2	2	..	26	29	19	4	48	86
10.0—12.4	60	112	92	66	1	1	..	10	15	4	1	35	64
12.5—14.9	29	49	51	43	..	..	..	4	6	2	..	18	32
15.0—29.9	44	96	75	100	..	..	..	5	7	2	1	19	32
30.0—49.9	12	26	29	60	..	..	..	..	..	..	..	5	10
50+	1	1	1	2	..	..	..	..	..	..	..	1	1
Unspecified	2	..	..	..	..	..	..	..	..	..	..	..	..
Adityapur Anchal—													
All Sizes	975	1,464	1,094	472	112	110	2	329	348	270	40	416	699
Less than 1	98	108	69	13	31	31	..	35	37	32	1	26	40
1.0—2.4	331	426	317	86	51	50	1	145	147	125	18	119	199
2.5—4.9	300	450	340	144	24	23	1	101	111	81	10	148	240
5.0—7.4	145	257	183	108	4	4	..	35	39	22	9	91	147
7.5—9.9	41	85	72	48	..	..	..	6	6	4	2	20	34
10.0—12.4	29	64	59	22	1	1	..	5	5	5	..	8	15
12.5—14.9	7	15	14	8	..	..	..	1	1	1	..	3	6
15.0—29.9	21	53	40	40	..	..	..	..	..	..	..	11	18
30.0—49.9	2	5	..	3	..	..	..	1	1	..	..	..	..
50+	1	1	..	..	1	1	..	..	..	..	..	..	..
Unspecified	..	..	..	..	..	..	..	..	..	..	..	..	..
Rajnagar Anchal—													
All Sizes	2,561	4,049	3,518	611	215	205	10	829	904	687	67	1,203	2,108
Less than 1	171	182	152	2	30	28	2	72	77	67	..	37	58
1.0—2.4	682	956	774	36	106	101	5	300	325	254	21	234	429
2.5—4.9	831	1,295	1,132	122	50	47	3	298	324	239	33	423	745
5.0—7.4	453	774	682	142	17	17	..	98	112	75	9	283	485
7.5—9.9	151	276	248	73	3	3	..	34	33	33	2	83	149
10.0—12.4	122	245	230	72	4	4	..	12	16	8	..	74	123
12.5—14.9	49	99	107	28	1	1	..	5	5	5	..	27	46
15.0—29.9	92	202	176	125	3	3	..	9	11	5	2	36	59
30.0—49.9	5	11	10	11	..	..	..	..	..	..	..	3	7
50+	1	2	2	..	..	..	..	..	..	..	..	1	2
Unspecified	4	7	5	..	1	1	..	1	1	1	..	2	5
Chandil Anchal—													
All Sizes	1,314	1,860	1,529	1,780	121	114	7	476	504	426	22	510	891
Less than 1	216	244	153	45	43	42	1	95	104	81	5	53	96
1.0—2.4	439	577	454	322	35	33	2	195	203	178	9	165	278
2.5—4.9	331	464	426	580	32	29	3	105	109	96	5	140	231
5.0—7 4	164	274	235	263	7	6	1	45	50	39	1	77	146
7.5—9.9	51	89	85	176	2	2	..	9	8	10	..	28	51
10.0—12.4	55	95	73	103	1	1	..	17	16	17	1	23	46
12.5—14.9	12	23	24	83	..	..	..	1	2	..	..	5	9
15.0—29.9	40	80	67	204	1	1	..	6	8	3	1	19	34
30.0—49.9	5	12	12	4	..	..	..	2	2	2	..	..	..
50+	1	2	..	..	..	..	..	1	2	..	..	..	..
Unspecified	..	..	..	..	..	..	..	..	..	..	..	..	..

Size of land (class ranges in acres)	6—10 persons						More than 10 persons				Unspecified				Size of land (class ranges in acres)
	Worker	Hired Worker	Households	Family Worker		Hired Worker	Households	Family Worker		Hired Worker	Households	Family Worker		Hired Worker	
	Females			Males	Females			Males	Females			Males	Females		
	15	16	17	18	19	20	21	22	23	24	25	26	27	28	1
Rural															
All Sizes	1,262	469	179	430	429	401	15	34	36	169	48	..	..	4	All Sizes
Less than 1	56	3	3	11	8	2	..	..	..	..	19	..	..	1	Less than 1
1.0—2.4	352	102	20	53	49	35	..	..	..	..	14	..	..	3	1.0—2.4
2.5—4.9	459	168	61	135	125	155	..	..	..	..	8	..	..	..	2.5—4.9
5.0—7.4	228	91	38	91	88	90	4	8	12	34	4	..	..	..	5.0—7.4
7.5—9.9	54	39	21	50	56	51	..	..	..	..	..	..	..	..	7.5—9.9
10.0—12.4	54	23	11	27	30	17	2	5	4	25	1	..	..	..	10.0—12.4
12.5—14.9	29	12	6	10	19	15	1	1	1	16	..	..	..	..	12.5—14.9
15.0—29.9	17	26	15	44	45	23	5	13	11	50	..	..	..	..	15.0—29.9
30.0—49.9	12	3	4	9	9	13	3	7	8	44	..	..	..	..	30.0—49.9
50+	1	2	..	..	..	..	..	..	..	..	..	..	..	..	50+
Unspecified	..	..	..	..	..	..	..	..	..	..	2	..	..	..	Unspecified
Rural															
All Sizes	562	267	101	297	251	153	2	10	9	11	15	..	..	1	All Sizes
Less than 1	37	12	..	..	..	..	..	..	..	..	6	..	..	..	Less than 1
1.0—2.4	165	56	11	30	26	12	..	..	..	..	5	..	..	..	1.0—2.4
2.5—4.9	202	100	25	76	56	34	..	..	..	..	2	..	..	..	2.5—4.9
5.0—7.4	103	56	25	67	58	43	..	..	..	..	..	..	..	..	5.0—7.4
7.5—9.9	27	20	15	45	41	26	..	..	..	..	..	..	..	..	7.5—9.9
10.0—12.4	13	4	14	43	41	18	..	..	..	..	1	..	..	..	10.0—12.4
12 5—14.9	4	3	3	8	9	5	..	..	..	..	..	..	..	..	12 5—14.9
15.0—29.9	11	16	7	25	20	12	2	10	9	11	1	..	..	1	15.0—29.9
30.0—49.9	..	..	1	3	..	3	..	..	..	..	..	..	..	..	30.0—49.9
50+	..	..	..	..	..	..	..	..	..	..	..	..	..	..	50+
Unspecified	..	..	..	..	..	..	..	..	..	..	..	..	..	..	Unspecified
Rural															
All Sizes	2,001	338	262	787	788	204	6	45	32	1	46	..	..	1	All Sizes
Less than 1	69	1	5	19	14	..	..	..	..	..	27	..	..	1	Less than 1
1.0—2.4	400	15	33	101	115	..	..	..	..	..	9	..	..	..	1.0—2.4
2.5—4.9	705	76	54	166	174	13	2	13	11	..	4	..	..	..	2.5—4.9
5.0—7.4	456	110	52	160	151	23	..	..	..	..	3	..	..	..	5.0—7.4
7.5—9.9	124	52	28	82	84	19	1	9	7	..	2	..	..	..	7.5—9.9
10.0—12.4	116	42	31	93	100	30	1	9	6	..	..	..	..	..	10.0—12.4
12.5—14.9	48	17	14	40	50	11	1	7	4	..	1	..	..	..	12.5—14.9
15.0—29.9	74	20	43	122	93	102	1	7	4	1	..	..	..	..	15.0—29.9
30.0—49.9	3	5	2	4	7	6	..	..	..	..	..	..	..	..	30.0—49.9
50+	2	..	..	..	..	..	..	..	..	..	..	..	..	..	50+
Unspecified	4	..	..	..	..	..	..	..	..	..	..	..	..	..	Unspecified
Rural															
All Sizes	753	212	114	252	245	296	55	99	98	1,249	38	..	..	1	All Sizes
Less than 1	69	18	..	..	..	..	1	2	2	21	24	..	..	1	Less than 1
1.0—2.4	226	57	29	55	40	109	6	8	8	147	9	..	..	..	1.0—2.4
2.5—4.9	226	66	39	75	78	116	13	20	23	393	2	..	..	..	2.5—4.9
5.0—7.4	124	26	19	48	51	28	13	24	20	208	3	..	..	..	5.0—7.4
7.5—9.9	38	21	6	15	21	5	6	13	16	150	..	..	..	..	7.5—9.9
10.0—12.4	29	10	9	25	20	13	5	7	7	79	..	..	..	..	10.0—12.4
12.5—14.9	9	3	3	7	9	8	3	5	6	72	..	..	..	..	12.5—14.9
15.0—29.9	32	11	6	17	16	13	8	20	16	179	..	..	..	..	15.0—29.9
30.0—49.9	..	..	3	10	10	4	..	..	..	..	..	..	..	..	30.0—49.9
50+	..	..	..	..	..	..	..	..	..	..	..	..	..	..	50+
Unspecified	..	..	..	..	..	..	..	..	..	..	..	..	..	..	Unspecified

Table B-XII

TABLE B-XII—SAMPLE HOUSEHOLDS ENGAGED IN CULTIVATION ONLY CLASSIFIED BY SIZE OF LAND CULTIVATED AND NUMBER OF FAMILY WORKERS AND HIRED WORKERS IN RURAL AND URBAN AREAS SEPARATELY—*contd.*

(*Based on* 20% *sample*)

Size of land (class ranges in acres)	Total of Cultivating Households: Households	Total: Family Worker: Males	Total: Family Worker: Females	Total: Hired Worker	Cultivating Households according to number of persons engaged in Cultivation: 1 person: Households	1 person: Family Worker: Males	1 person: Family Worker: Females	2 persons: Households	2 persons: Family Worker: Males	2 persons: Family Worker: Females	2 persons: Hired Worker	3—5 persons: Households	3—5 persons: Family Worker: Males
1	2	3	4	5	6	7	8	9	10	11	12	13	14
Nimdih Anchal—													
All Sizes	1,926	2,939	2,417	236	209	186	23	717	777	635	22	796	1,475
Less than 1	269	284	205	1	60	51	9	119	125	112	1	54	100
1.0—2.4	611	849	657	26	79	75	4	276	303	239	10	233	424
2.5—4.9	545	876	760	61	38	34	4	193	210	170	6	263	482
5.0—7.4	244	418	343	60	21	16	5	68	71	62	3	121	234
7.5—9.9	93	173	151	10	4	4	..	29	33	24	1	43	86
10.0—12.4	68	130	130	14	3	2	1	14	16	11	1	37	59
12.5—14.9	31	71	59	11	..	..	..	5	5	5	..	15	31
15.0—29.9	53	108	95	24	3	3	..	12	13	11	..	25	49
30.0—49.9	10	28	16	27	..	..	..	1	1	1	..	4	9
50+	2	2	1	2	1	1	..	..	..	..	..	1	1
Unspecified	..	..	..	..	..	..	..	..	..	..	..	..	..
Ichagarh Anchal—													
All Sizes	1,696	2,463	2,221	173	207	193	14	626	653	575	24	706	1,226
Less than 1	185	188	135	6	43	41	2	90	95	84	1	26	46
1.0—2.4	435	537	470	14	58	52	6	223	231	209	6	139	224
2.5—4.9	471	668	629	27	58	55	3	159	167	144	7	234	399
5.0—7.4	285	461	424	28	31	28	3	86	87	82	3	138	258
7.5—9.9	100	182	160	18	6	6	..	26	27	24	1	52	95
10.0—12.4	83	148	127	21	6	6	..	20	22	15	3	44	76
12.5—14.9	44	93	94	18	1	1	..	5	6	2	2	22	36
15.0—29.9	81	170	166	39	3	3	..	11	12	10	..	46	83
30.0—49.9	6	9	11	2	..	..	..	2	2	1	1	4	7
50+	4	5	3	..	1	1	..	2	2	2	..	1	2
Unspecified	2	2	2	..	..	..	..	2	2	2	..	..	..
BIHAR STATE													
All Sizes	17,497	25,068	8,381	23,704	4,397	4,269	128	4,379	5,490	2,024	1,244	5,188	10,090
Less than 1	4,264	4,596	1,692	1,092	1,757	1,694	63	1,107	1,328	709	177	653	1,256
1.0—2.4	4,800	6,453	2,706	2,795	1,308	1,273	35	1,489	1,825	833	320	1,364	2,650
2.5—4.9	3,440	5,278	1,932	3,812	703	683	20	956	1,249	321	342	1,193	2,339
5.0—7.4	1,842	3,049	930	3,128	275	271	4	428	549	108	199	745	1,526
7.5—9.9	681	1,181	302	1,383	103	103	..	129	177	18	63	293	595
10.0—12.4	601	1,033	244	1,430	83	81	2	90	118	13	49	264	497
12.5—14.9	339	605	110	1,218	22	21	1	49	69	5	24	153	280
15.0—29.9	941	1,694	269	3,703	91	89	2	91	113	7	62	392	726
30.0—49.9	338	598	102	3,244	35	34	1	21	32	3	7	94	153
50+	236	571	89	1,897	19	19	..	16	26	5	1	36	67
Unspecified	15	10	5	2	1	1	..	3	4	2	..	1	1
PATNA DIVISION—													
All Sizes	3,807	5,930	1,855	3,851	7[illegible]6	745	21	1,003	1,253	434	319	1,325	2,777
Less than 1	955	1,149	509	223	303	298	10	308	364	206	46	225	439
1.0—2.4	1,036	1,490	591	518	224	218	6	321	388	160	94	341	725
2.5—4.9	742	1,292	395	724	132	128	4	194	272	43	73	280	619
5.0—7.4	399	726	182	548	51	51	..	87	115	19	40	176	399
7.5—9.9	162	312	50	259	19	19	..	28	37	..	19	82	180
10.0—12.4	136	254	34	243	12	11	1	24	31	..	17	64	121
12.5—14.9	69	136	19	157	3	3	..	8	10	..	6	35	68
15.0—29.9	203	378	50	749	12	12	..	23	23	2	21	98	183
30.0—49.9	63	112	20	281	3	3	..	5	7	1	2	14	26
50+	36	80	4	149	2	2	..	4	5	2	1	10	17
Unspecified	6	1	1	..	..	..	..	1	1	1	..	..	..

Table B-XII

Cultivating Households according to number of persons engaged in Cultivation: 3—5 persons: Hired Worker	6—10 persons: Households	6—10 persons: Family Worker: Males	6—10 persons: Family Worker: Females	6—10 persons: Hired Worker	More than 10 persons: Households	More than 10 persons: Family Worker: Males	More than 10 persons: Family Worker: Females	More than 10 persons: Hired Worker	Unspecified: Households	Unspecified: Family Worker: Males	Unspecified: Family Worker: Females	Unspecified: Hired Worker	Size of land (class ranges in acres)
15	16	17	18	19	20	21	22	23	24	25	26	27	28	1
Rural														
72	145	474	428	57	9	27	18	84	50	..	..	1	All Sizes
..	3	8	10	..	..	..	..	..	33	..	..	..	Less than 1
11	15	47	40	5	..	..	..	..	8	..	..	..	1.0—2.4
18	44	141	122	24	2	9	6	12	5	..	..	1	2.5—4.9
13	27	94	84	2	3	3	..	42	4	..	..	..	5.0—7.4
6	17	50	56	3	..	..	..	..	..	..	..	..	7.5—9.9
11	13	47	43	2	1	6	5	..	..	..	..	..	10.0—12.4
2	11	35	30	9	..	..	..	..	..	..	..	..	12.5—14.9
7	11	36	32	7	2	7	7	10	..	..	..	..	15.0—29.9
2	4	16	11	5	1	2	..	20	..	..	..	..	30.0—49.9
2	..	..	..	..	..	..	..	..	..	..	..	..	50 +
..	..	..	..	..	..	..	..	..	..	..	..	..	Unspecified
Rural													
104	117	382	377	40	2	9	9	4	38	..	..	1	All Sizes
5	2	6	6	..	..	..	..	..	24	..	..	..	Less than 1
7	7	30	17	..	..	..	..	..	8	..	..	1	1.0—2.4
20	16	47	57	..	..	..	..	..	4	..	..	..	2.5—4.9
20	28	88	88	5	..	..	..	..	2	..	..	..	5.0—7.4
10	16	54	50	7	..	..	..	..	..	..	..	..	7.5—9.9
15	13	44	39	3	..	..	..	..	..	..	..	..	10.0—12.4
4	14	41	42	8	2	9	9	4	..	..	..	..	12.5—14.9
22	21	72	78	17	..	..	..	..	..	..	..	..	15.0—29.9
1	..	..	..	..	..	..	..	..	..	..	..	..	30.0—49.9
..	..	..	..	..	..	..	..	..	..	..	..	..	50 +
..	..	..	..	..	..	..	..	..	..	..	..	..	Unspecified
ALL URBAN AREAS													
5,465	1,374	3,688	1,787	4,362	561	1,531	519	12,549	1,598	..	..	84	All Sizes
394	87	258	171	173	25	60	36	320	635	..	..	28	Less than 1
964	211	561	404	444	59	144	58	1,038	369	..	..	29	1.0—2.4
1,121	266	785	507	591	90	222	92	1,745	232	..	..	13	2.5—4.9
856	201	526	306	596	75	177	69	1,474	118	..	..	3	5.0—7.4
384	77	224	101	234	31	82	33	697	48	..	..	5	7.5—9.9
428	90	253	100	284	28	84	34	666	46	..	..	3	10.0—12.4
254	73	195	45	303	20	40	9	636	22	..	..	1	12.5—14.9
751	192	478	87	815	99	288	99	2,073	76	..	..	2	15.0—29.9
234	100	222	42	529	61	157	35	2,474	27	..	..	..	30.0—49.9
77	76	182	21	393	73	277	54	1,426	16	..	..	..	50 +
2	1	4	3	..	..	..	..	..	9	..	..	..	Unspecified
ALL URBAN AREAS													
1,404	313	872	411	993	83	283	78	1,116	317	..	..	19	All Sizes
115	15	43	25	30	2	5	2	28	97	..	..	4	Less than 1
271	55	140	111	96	7	19	10	49	88	..	..	8	1.0—2.4
272	69	229	127	156	18	44	12	222	49	..	..	1	2.5—4.9
217	56	141	79	185	4	20	12	105	25	..	..	1	5.0—7.4
106	21	62	19	85	4	14	1	46	8	..	..	3	7.5—9.9
123	19	59	24	55	4	32	..	48	13	..	..	..	10.0—12.4
55	15	42	14	61	3	13	4	34	5	..	..	1	12.5—14.9
188	30	84	3	139	22	76	32	400	18	..	..	1	15.0—29.9
30	21	45	9	112	13	31	5	137	7	..	..	..	30.0—49.9
27	12	27	..	74	6	29	..	47	2	..	..	..	50 +
..	..	..	..	..	..	..	..	..	5	..	..	..	Unspecified

Table B-XII

TABLE B-XII—SAMPLE HOUSEHOLDS ENGAGED IN CULTIVATION ONLY CLASSIFIED BY SIZE OF LAND CULTIVATED AND NUMBER OF FAMILY WORKERS AND HIRED WORKERS IN RURAL AND URBAN AREAS SEPARATELY—*contd.*

(*Based on* 20% *sample*)

CULTIVATING HOUSEHOLDS ACCORDING TO NUMBER OF PERSONS ENGAGED IN CULTIVATION

Size of land (class ranges in acres)	Total of Cultivating Households: Households	Total: Family Worker: Males	Total: Family Worker: Females	Total: Hired Worker	1 person: Households	1 person: Family Worker: Males	1 person: Family Worker: Females	2 persons: Households	2 persons: Family Worker: Males	2 persons: Family Worker: Females	2 persons: Hired Worker	3—5 persons: Households	3—5 persons: Family Worker: Males	3—5 persons: Family Worker: Females	3—5 persons: Hired Worker	6—10 persons: Households	6—10 persons: Family Worker: Males	6—10 persons: Family Worker: Females	6—10 persons: Hired Worker	More than 10 persons: Households	More than 10 persons: Family Worker: Males	More than 10 persons: Family Worker: Females	More than 10 persons: Hired Worker	Unspecified: Households	Unspecified: Family Worker: Males	Unspecified: Family Worker: Females	Unspecified: Hired Worker	Size of land (class ranges in acres)
1	2	3	4	5	6	7	8	9	10	11	12	13	14	15	16	17	18	19	20	21	22	23	24	25	26	27	28	1
PATNA DISTRICT—																												
All Sizes	1,895	2,873	962	1,833	395	379	16	496	589	235	168	632	1,319	462	754	155	415	210	501	41	171	39	410	176	..	..	..	**All Sizes**
Less than 1	594	704	343	172	175	168	7	195	220	141	29	150	281	176	97	12	31	17	30	1	4	2	16	61	..	..	..	Less than 1
1.0—2.4	511	769	332	269	99	95	4	153	178	75	53	181	396	170	161	38	100	83	55	..	..	..	..	40	..	..	..	1.0—2.4
2.5—4.9	290	499	148	339	60	56	4	62	80	10	34	105	231	71	146	30	105	53	77	7	27	10	82	26	..	..	..	2.5—4.9
5.0—7.4	168	301	71	194	32	32	..	32	43	5	16	62	154	24	92	24	61	34	80	2	11	8	6	16	..	..	..	5.0—7.4
7.5—9.9	64	115	11	124	8	8	..	14	20	..	8	25	48	4	44	10	27	6	46	3	12	1	26	4	..	..	..	7.5—9.9
10.0—12.4	70	127	8	140	9	8	1	10	14	..	6	34	60	3	74	7	15	4	32	3	30	..	28	7	..	..	..	10.0—12.4
12.5—14.9	31	64	11	94	2	2	..	7	9	..	5	12	25	1	17	6	15	6	38	3	13	4	34	1	..	..	..	12.5—14.9
15.0—29.9	100	172	18	250	8	8	..	15	14	2	14	45	90	7	84	10	25	..	45	11	35	9	107	11	..	..	..	15.0—29.9
30.0—49.9	39	63	17	177	1	1	..	4	6	..	2	12	21	5	25	10	18	7	54	8	17	5	96	4	..	..	..	30.0—49.9
50 +	24	59	3	74	1	1	..	4	5	2	1	6	13	1	14	8	18	..	44	3	22	..	15	2	..	..	..	50 +
Unspecified	4	..	..	..	..	..	..	..	..	..	..	..	..	..	..	..	..	..	..	..	..	..	..	4	..	..	..	Unspecified
GAYA DISTRICT—																												
All Sizes	890	1,417	466	837	159	158	1	225	288	90	72	352	684	250	342	79	241	106	217	14	46	19	202	61	..	..	4	**All Sizes**
Less than 1	204	252	113	24	74	74	..	63	78	40	8	52	92	67	16	2	8	6	..	..	..	..	..	13	..	..	..	Less than 1
1.0—2.4	288	402	150	118	52	51	1	92	117	38	29	107	207	90	75	10	27	21	11	..	..	..	..	27	..	..	3	1.0—2.4
2.5—4.9	179	329	108	156	23	23	..	41	58	9	15	83	170	61	78	20	71	37	33	3	7	1	30	9	..	..	..	2.5—4.9
5.0—7.4	101	184	49	228	7	7	..	23	28	3	15	52	105	19	71	13	35	23	43	2	9	4	99	4	..	..	..	5.0—7.4
7.5—9.9	27	54	16	49	2	2	..	1	1	..	1	17	38	12	23	6	13	4	25	..	..	..	..	1	..	..	..	7.5—9.9
10.0—12.4	33	67	5	49	1	1	..	5	6	..	4	19	37	1	32	6	23	4	13	..	..	..	..	2	..	..	..	10.0—12.4
12.5—14.9	14	30	8	21	..	..	..	..	..	..	..	7	15	..	11	5	15	8	10	..	..	..	..	2	..	..	..	12.5—14.9
15.0—29.9	34	75	15	133	..	..	..	..	..	..	..	15	20	..	36	12	37	1	54	5	18	14	42	2	..	..	1	15.0—29.9
30.0—49.9	8	18	2	45	..	..	..	..	..	..	..	..	..	..	..	3	6	2	14	4	12	..	31	1	..	..	..	30.0—49.9
50+	2	6	..	14	..	..	..	..	..	..	..	..	..	..	..	2	6	..	14	..	..	..	..	..	..	..	..	50 +
Unspecified	..	..	..	..	..	..	..	..	..	..	..	..	..	..	..	..	..	..	..	..	..	..	..	..	..	..	..	Unspecified
SHAHABAD DISTRICT—																												
All Sizes	1,022	1,640	427	1,181	212	208	4	282	376	109	79	341	774	199	308	79	216	95	275	28	65	20	504	80	..	..	15	**All Sizes**
Less than 1	157	193	53	27	59	56	3	50	66	25	9	23	66	23	2	1	4	2	..	1	1	..	12	23	..	..	4	Less than 1
1.0—2.4	237	319	109	131	73	72	1	76	93	47	12	53	122	44	35	7	13	7	30	7	19	10	49	21	..	..	5	1.0—2.4
2.5—4.9	273	464	139	229	49	49	..	91	134	24	24	92	218	77	48	19	53	37	46	8	10	1	110	14	..	..	1	2.5—4.9
5.0—7.4	130	241	62	126	12	12	..	32	44	11	9	62	140	29	54	19	45	22	62	..	..	..	..	5	..	..	1	5.0—7.4
7.5—9.9	71	143	23	86	9	9	..	13	16	..	10	40	94	14	39	5	22	9	14	1	2	..	20	3	..	..	3	7.5—9.9
10.0—12.4	33	60	21	54	2	2	..	9	11	..	7	11	24	5	17	6	21	16	10	1	2	..	20	4	..	..	..	10.0—12.4
12.5—14.9	24	42	..	42	1	1	..	1	1	..	1	16	28	..	27	4	12	..	13	..	..	..	..	2	..	..	1	12.5—14.9
15.0—29.9	69	131	17	366	4	4	..	8	9	..	7	38	73	6	68	8	22	2	40	6	23	9	251	5	..	..	..	15.0—29.9
30.0—49.9	16	31	1	59	2	2	..	1	1	1	..	2	5	..	5	8	21	..	44	1	2	..	10	2	..	..	..	30.0—49.9
50+	10	15	1	61	1	1	..	..	..	..	..	4	4	1	13	2	3	..	16	3	7	..	32	..	..	..	..	50 +
Unspecified	2	1	1	..	..	..	..	1	1	1	..	..	..	..	..	..	..	..	..	..	..	..	..	1	..	..	..	Unspecified
TIRHUT DIVISION—																												
All Sizes	4,060	5,602	1,327	7,545	1,401	1,356	45	913	1,229	301	296	945	1,867	533	1,095	261	672	307	884	175	478	141	5,240	365	..	..	30	**All Sizes**
Less than 1	1,552	1,679	434	522	811	779	32	323	423	152	71	170	335	147	131	37	100	76	89	16	42	27	217	195	..	..	14	Less than 1
1.0—2.4	933	1,302	337	755	310	305	5	270	375	94	71	235	476	151	211	42	108	71	97	20	38	16	369	56	..	..	7	1.0—2.4
2.5—4.9	660	971	242	935	161	156	5	181	243	36	83	220	427	125	251	40	117	56	103	18	28	20	494	40	..	..	4	2.5—4.9
5.0—7.4	286	444	107	724	44	44	..	67	83	12	39	111	221	58	131	17	41	24	59	26	55	13	495	21	..	..	..	5.0—7.4
7.5—9.9	146	254	54	519	30	30	..	27	39	4	11	52	110	24	71	16	49	20	44	11	26	6	392	10	..	..	1	7.5—9.9
10.0—12.4	96	175	39	367	9	8	1	13	15	1	10	40	84	9	68	15	50	17	37	9	18	11	249	10	..	..	3	10.0—12.4
12.5—14.9	68	117	17	541	4	4	..	9	14	1	3	24	45	8	42	19	46	8	89	6	8	..	407	6	..	..	..	12.5—14.9
15.0—29.9	185	349	39	848	19	17	2	16	25	..	7	76	140	8	150	36	80	11	177	23	87	18	513	15	..	..	1	15.0—29.9
30.0—49.9	74	143	40	1,656	6	6	..	3	4	1	1	11	16	2	30	28	53	16	137	19	64	21	1,488	7	..	..	..	30.0—49.9
50+	58	165	18	678	6	6	..	3	6	..	..	6	13	1	10	11	28	8	52	27	112	9	616	5	..	..	..	50 +
Unspecified	2	3	..	..	1	1	..	1		..	..	..	..	..	..	..	..	..	..	..	..	..	..	..	..	..	..	Unspecified

TABLE B-XII—SAMPLE HOUSEHOLDS ENGAGED IN CULTIVATION ONLY CLASSIFIED BY SIZE OF LAND CULTIVATED AND NUMBER OF FAMILY WORKERS AND HIRED WORKERS IN RURAL AND URBAN AREAS SEPARATELY—*contd.*

(Based on 20% sample)

Size of land (class ranges in acres)	Total of Cultivating Households				Cultivating Households according to number of persons engaged in Cultivation: 1 person			2 persons				3—5 persons				6—10 persons				More than 10 persons				Unspecified				Size of land (class ranges in acres)
	Households	Family Worker: Males	Family Worker: Females	Hired Worker	Households	Family Worker: Males	Family Worker: Females	Households	Family Worker: Males	Family Worker: Females	Hired Worker	Households	Family Worker: Males	Family Worker: Females	Hired Worker	Households	Family Worker: Males	Family Worker: Females	Hired Worker	Households	Family Worker: Males	Family Worker: Females	Hired Worker	Households	Family Worker: Males	Family Worker: Females	Hired Worker	
1	2	3	4	5	6	7	8	9	10	11	12	13	14	15	16	17	18	19	20	21	22	23	24	25	26	27	28	1
SARAN DISTRICT—																												
All Sizes	1,104	1,458	323	887	438	425	13	245	326	96	68	273	535	179	275	48	129	33	175	21	43	2	364	79	..	..	5	All Sizes
Less than 1	487	537	136	97	283	273	10	107	137	60	17	60	116	63	37	4	8	3	18	2	3	..	23	31	..	..	2	Less than 1
1.0—2.4	315	433	103	198	105	105	..	74	103	24	21	97	189	66	95	14	34	12	46	3	2	1	34	22	..	..	2	1.0—2.4
2.5—4.9	157	249	55	115	31	29	2	40	53	9	18	62	128	36	53	11	36	8	34	1	3	..	10	12	..	..	..	2.5—4.9
5.0—7.4	57	84	12	113	9	9	..	11	12	1	9	23	41	5	38	4	12	5	18	4	10	1	48	6	..	..	..	5.0—7.4
7.5—9.9	33	60	12	178	4	4	..	10	16	2	2	8	18	5	10	5	12	5	17	4	10	..	148	2	..	..	1	7.5—9.9
10.0—12.4	17	28	3	30	2	2	..	2	3	..	1	10	18	3	17	1	4	..	2	1	1	..	10	1	..	..	..	10.0—12.4
12.5—14.9	9	14	..	73	..	..	..	..	..	..	..	2	2	..	7	3	10	..	14	2	2	..	52	2	..	..	..	12.5—14.9
15.0—29.9	20	34	2	53	2	1	1	1	2	..	..	10	21	1	15	3	6	..	13	2	4	..	25	2	..	..	..	15.0—29.9
30.0—49.9	5	12	..	12	1	1	..	..	..	..	..	..	..	..	..	2	4	..	8	1	7	..	4	1	..	..	..	30.0—49.9
50 +	4	7	..	18	1	1	..	..	..	..	..	1	2	..	3	1	3	..	5	1	1	..	10	..	..	..	..	50 +
Unspecified	..	..	..	..	..	..	..	..	..	..	..	..	..	..	..	..	..	..	..	..	..	..	..	..	..	..	..	Unspecified
CHAMPARAN DISTRICT—																												
All Sizes	1,216	1,796	511	3,215	371	360	11	299	401	108	89	322	626	213	369	105	249	125	370	76	160	54	2,372	43	..	..	15	All Sizes
Less than 1	286	322	80	250	147	140	7	60	83	25	12	34	63	29	39	13	22	12	59	7	14	7	132	25	..	..	8	Less than 1
1.0—2.4	317	440	135	418	110	108	2	103	133	49	24	73	140	52	59	14	38	23	36	12	21	9	296	5	..	..	3	1.0—2.4
2.5—4.9	234	348	114	531	63	61	2	74	106	19	23	68	126	53	73	16	46	34	31	9	9	6	401	4	..	..	3	2.5—4.9
5.0—7.4	132	210	74	403	21	21	..	36	46	10	16	58	120	46	52	6	13	13	18	8	10	5	317	3	..	..	..	5.0—7.4
7.5—9.9	49	76	21	141	14	14	..	10	12	2	6	19	39	13	21	4	9	6	12	2	2	..	102	..	..	..	..	7.5—9.9
10.0—12.4	48	98	28	148	4	4	..	9	10	1	7	21	46	5	28	9	26	11	18	4	12	11	94	1	..	..	1	10.0—12.4
12.5—14.9	26	51	12	98	1	1	..	2	3	1	..	10	24	7	15	9	19	4	43	2	4	..	40	2	..	..	..	12.5—14.9
15.0—29.9	68	119	15	421	7	7	..	3	6	..	..	34	59	6	73	15	34	8	72	7	13	1	276	2	..	..	..	15.0—29.9
30.0—49.9	31	67	17	480	2	2	..	2	2	1	1	4	5	2	9	12	27	8	47	10	31	6	423	1	..	..	..	30.0—49.9
50 +	25	65	15	325	2	2	..	..	..	..	..	1	4	..	..	7	15	6	34	15	44	9	291	..	..	..	..	50 +
Unspecified	..	..	..	..	..	..	..	..	..	..	..	..	..	..	..	..	..	..	..	..	..	..	..	..	..	..	..	Unspecified
MUZAFFARPUR DISTRICT—																												
All Sizes	1,025	1,439	376	1,888	376	369	16	209	273	53	74	203	450	100	202	71	215	128	172	30	141	79	1,432	145	..	..	8	All Sizes
Less than 1	488	550	164	73	242	232	10	92	122	40	22	50	113	37	26	17	64	57	2	4	19	20	20	83	..	..	3	Less than 1
1.0—2.4	190	293	75	50	70	67	3	48	74	10	12	44	110	24	23	11	32	32	4	2	10	6	9	15	..	..	2	1.0—2.4
2.5—4.9	146	220	47	120	38	37	1	42	50	3	31	45	100	23	46	7	21	7	18	4	12	13	25	10	..	..	..	2.5—4.9
5.0—7.4	50	77	19	51	6	6	..	6	8	..	4	24	49	7	33	4	7	6	14	1	7	6	..	9	..	..	..	5.0—7.4
7.5—9.9	34	68	17	34	6	6	..	5	8	..	2	12	29	6	15	3	15	7	..	2	10	4	17	6	..	..	..	7.5—9.9
10.0—12.4	21	38	7	151	3	2	1	..	..	..	..	7	16	1	18	4	18	5	11	2	2	..	120	5	..	..	2	10.0—12.4
12.5—14.9	11	16	5	42	..	..	..	1	1	..	1	4	6	1	6	4	8	4	20	1	1	..	15	1	..	..	..	12.5—14.9
15.0—29.9	49	105	19	138	7	6	1	3	4	..	2	12	18	..	25	14	33	3	75	5	44	15	35	8	..	..	1	15.0—29.9
30.0—49.9	17	37	20	1,036	1	1	..	..	..	..	..	2	4	..	6	5	11	5	19	5	21	15	1,011	4	..	..	..	30.0—49.9
50 +	17	32	3	193	2	2	..	2	4	..	..	3	5	1	4	2	6	2	9	4	15	..	180	4	..	..	..	50 +
Unspecified	2	3	..	..	1	1	..	1	2	..	..	..	..	..	..	..	..	..	..	..	..	..	..	..	..	..	..	Unspecified
DARBHANGA DISTRICT—																												
All Sizes	715	909	117	1,555	216	211	5	169	229	44	65	147	256	41	249	37	79	21	167	48	134	6	1,072	98	..	..	2	All Sizes
Less than 1	291	270	54	102	139	134	5	64	81	27	20	26	43	18	29	3	6	4	10	3	6	..	42	56	..	..	1	Less than 1
1.0—2.4	111	136	24	89	25	25	..	45	65	11	14	21	37	9	34	3	4	4	11	3	5	..	30	14	..	..	..	1.0—2.4
2.5—4.9	123	154	26	169	29	29	..	25	34	5	11	45	73	13	79	6	14	7	20	4	4	1	58	14	..	..	1	2.5—4.9
5.0—7.4	47	73	2	157	8	8	..	14	17	1	10	6	11	..	8	3	9	..	9	13	28	1	130	3	..	..	..	5.0—7.4
7.5—9.9	30	50	4	166	6	6	..	2	3	..	1	13	24	..	25	4	13	2	15	3	4	2	125	2	..	..	..	7.5—9.9
10.0—12.4	10	11	1	38	..	..	..	2	2	..	2	2	4	..	5	1	2	1	6	2	3	..	25	3	..	..	..	10.0—12.4
12.5—14.9	22	36	..	328	3	3	..	6	10	..	2	8	13	..	14	3	9	..	12	1	1	..	300	1	..	..	..	12.5—14.9
15.0—29.9	48	91	3	236	3	3	..	9	13	..	5	20	42	1	37	4	7	..	17	9	26	2	177	3	..	..	..	15.0—29.9
30.0—49.9	21	27	3	128	2	2	..	1	2	..	..	5	7	..	15	9	11	3	63	3	5	..	50	1	..	..	..	30.0—49.9
50 +	12	61	..	142	1	1	..	1	2	..	..	1	2	..	3	1	4	..	4	7	52	..	135	1	..	..	..	50 +
Unspecified	..	..	..	..	..	..	..	..	..	..	..	..	..	..	..	..	..	..	..	..	..	..	..	..	..	..	..	Unspecified

TABLE B-XII—SAMPLE HOUSEHOLDS ENGAGED IN CULTIVATION ONLY CLASSIFIED BY SIZE OF LAND CULTIVATED AND NUMBER OF FAMILY WORKERS AND HIRED WORKERS IN RURAL AND URBAN AREAS SEPARATELY—*contd.*

(*Based on 20% sample*)

Size of land (class ranges in acres)	Total of Cultivating Households				Cultivating Households according to number of persons engaged in Cultivation: 1 person			2 persons				3—5 persons	
	Households	Family Worker		Hired Worker	Households	Family Worker		Households	Family Worker		Hired Worker	Households	Family Worker
		Males	Females			Males	Females		Males	Females			Males
1	2	3	4	5	6	7	8	9	10	11	12	13	14
BHAGALPUR DIVISION—													
All Sizes	5,587	7,686	1,691	8,026	1,507	1,483	24	1,327	1,747	456	451	1,604	3,064
Less than 1	956	922	268	198	437	425	12	216	259	137	36	107	200
1.0—2.4	1,347	1,650	475	796	472	464	8	373	488	166	92	304	555
2.5—4.9	1,238	1,720	424	1,109	315	313	2	372	497	103	144	377	730
5.0—7.4	746	1,175	226	1,064	128	126	2	185	250	30	90	300	611
7.5—9.9	262	424	88	387	39	39	..	57	78	7	29	115	228
10.0—12.4	228	360	49	417	38	38	..	36	50	6	16	107	207
12.5—14.9	140	251	21	390	10	10	..	26	39	2	11	62	118
15.0—29.9	413	691	76	1,704	40	40	..	44	56	2	30	164	302
30.0—49.9	142	235	19	1,118	18	18	..	10	16	1	3	49	78
50 +	111	257	45	841	10	10	..	8	14	2	..	18	34
Unspecified	4	1	..	2	..	..	..	..	..	..	..	1	1
MONGHYR DISTRICT—													
All Sizes	2,480	3,384	542	1,697	782	764	18	597	822	161	211	648	1,383
Less than 1	545	517	117	56	283	274	9	92	125	46	13	47	93
1.0—2.4	578	682	148	139	230	224	6	168	225	65	46	89	193
2.5—4.9	550	779	116	261	150	148	2	167	232	35	67	164	363
5.0—7.4	315	504	48	258	54	53	1	88	121	9	46	129	276
7.5—9.9	98	175	32	89	10	10	..	25	39	2	9	50	113
10.0—12.4	76	132	4	109	13	13	..	13	18	..	8	38	83
12.5—14.9	62	113	5	140	4	4	..	15	22	1	7	27	56
15.0—29.9	155	272	34	274	24	24	..	20	24	2	14	70	145
30.0—49.9	56	97	10	159	7	7	..	4	7	..	1	28	47
50+	45	113	28	212	7	7	..	5	9	1	..	6	14
Unspecified	..	..	..	..	..	..	..	..	..	..	..	..	..
BHAGALPUR DISTRICT—													
All Sizes	631	952	212	2,419	103	102	1	139	175	57	46	197	374
Less than 1	75	79	28	14	29	28	1	26	30	17	5	10	20
1.0—2.4	148	216	54	133	36	36	..	43	57	19	10	45	97
2.5—4.9	117	167	42	193	19	19	..	38	50	13	13	36	68
5.0—7.4	82	141	38	173	6	6	..	17	20	4	10	37	78
7.5—9.9	43	67	22	117	5	5	..	8	8	3	5	17	34
10.0—12.4	27	32	3	70	4	4	..	2	2	1	1	12	15
12.5—14.9	23	40	3	134	1	1	..	1	2	..	..	12	21
15.0—29.9	69	119	9	645	3	3	..	3	4	..	2	19	31
30.0—49.9	27	48	5	698	..	..	..	1	2	..	..	6	7
50+	20	43	8	242	..	..	..	..	..	..	..	3	3
Unspecified	..	..	..	..	..	..	..	..	..	..	..	..	..
SAHARSA DISTRICT—													
All Sizes	665	902	316	862	170	169	1	175	217	96	37	204	353
Less than 1	106	93	40	16	39	39	..	36	39	31	2	7	13
1.0—2.4	178	224	83	79	70	69	1	49	60	30	8	47	75
2.5—4.9	166	233	107	177	36	36	..	48	62	25	9	67	115
5.0—7.4	84	129	44	237	11	11	..	24	32	7	9	34	58
7.5—9.9	38	68	20	63	7	7	..	5	6	1	3	15	25
10.0—12.4	22	41	14	31	3	3	..	2	3	1	..	13	28
12.5—14.9	15	31	4	32	..	..	..	6	9	1	2	4	9
15.0—29.9	38	50	4	116	3	3	..	5	6	..	4	13	23
30.0—49.9	12	20	..	77	1	1	..	..	..	..	..	3	5
50+	6	13	..	34	..	..	..	..	..	..	..	1	2
Unspecified	..	..	..	..	..	..	..	..	..	..	..	..	..

Size of land (class ranges in acres)	4—5 persons		6—10 persons				More than 10 persons				Unspecified			
	Worker	Hired Worker	Households	Family Worker		Hired Worker	Households	Family Worker		Hired Worker	Households	Family Worker		Hired Worker
	Females			Males	Females			Males	Females			Males	Females	
1	15	16	17	18	19	20	21	22	23	24	25	26	27	28
ALL URBAN AREAS														
All Sizes	804	2,034	408	985	287	1,635	184	407	120	3,874	557	..	..	32
Less than 1	99	73	12	33	19	30	4	5	1	51	180	..	..	8
1.0—2.4	239	265	43	108	54	129	18	35	8	297	137	..	..	13
2.5—4.9	233	397	50	125	71	140	22	55	15	420	102	..	..	8
5.0—7.4	114	375	57	142	63	194	23	46	17	403	53	..	..	2
7.5—9.9	46	170	23	60	22	78	8	19	13	109	20	..	..	1
10.0—12.4	28	168	31	61	13	151	4	4	2	82	12	..	..	..
12.5—14.9	11	113	27	75	8	111	7	9	..	155	8	..	..	..
15.0—29.9	22	314	93	209	27	414	43	84	25	946	29	..	..	..
30.0—49.9	6	124	34	75	8	195	23	48	4	796	8	..	..	..
50 +	6	33	38	97	2	193	32	102	35	615	5	..	..	..
Unspecified	..	2	..	..	..	..	..	..	..	..	3	..	..	..
ALL URBAN AREAS														
All Sizes	249	745	107	329	69	346	30	86	45	374	316	..	..	21
Less than 1	48	26	5	23	13	..	1	2	1	10	117	..	..	7
1.0—2.4	63	52	11	38	14	14	2	2	..	20	78	..	..	7
2.5—4.9	66	152	8	35	13	11	1	1	..	25	60	..	..	6
5.0—7.4	27	156	12	39	7	37	3	15	4	19	29	..	..	..
7.5—9.9	26	59	4	12	4	10	1	1	..	10	8	..	..	1
10.0—12.4	3	55	8	17	..	34	1	1	1	12	3	..	..	..
12.5—14.9	4	47	9	28	..	31	2	3	..	55	5	..	..	..
15.0—29.9	7	121	23	59	12	90	7	20	13	49	11	..	..	..
30.0—49.9	4	67	9	25	6	38	5	11	..	53	3	..	..	..
50+	1	10	18	53	..	81	7	30	26	121	2	..	..	..
Unspecified	..	..	..	..	..	..	..	..	..	..	..	..	..	..
ALL URBAN AREAS														
All Sizes	91	314	84	177	36	425	54	124	27	1,634	54	..	..	..
Less than 1	10	4	1	1	..	5	..	..	..	..	9	..	..	..
1.0—2.4	28	41	7	13	7	31	3	13	..	51	14	..	..	..
2.5—4.9	19	50	9	23	8	26	5	7	2	104	10	..	..	..
5.0—7.4	19	68	12	30	12	48	4	7	3	47	6	..	..	..
7.5—9.9	6	25	2	4	..	8	6	16	13	79	5	..	..	..
10.0—12.4	..	31	5	10	2	28	1	1	..	10	3	..	..	..
12.5—14.9	2	26	4	11	1	18	4	5	..	90	1	..	..	..
15.0—29.9	4	40	23	51	3	122	17	30	2	481	4	..	..	..
30.0—49.9	1	22	15	27	2	100	4	12	2	576	1	..	..	..
50+	2	7	6	7	1	39	10	33	5	196	1	..	..	..
Unspecified	..	..	..	..	..	..	..	..	..	..	..	..	..	..
ALL ARBAN AREAS														
All Sizes	162	216	58	124	50	224	22	39	7	382	36	..	..	3
Less than 1	8	3	2	2	1	11	..	..	..	..	22	..	..	..
1.0—2.4	43	41	7	17	8	22	1	3	1	7	4	..	..	1
2.5—4.9	63	68	7	14	15	13	5	6	4	85	3	..	..	2
5.0—7.4	25	40	9	21	11	26	5	7	1	162	1	..	..	..
7.5—9.9	8	21	11	30	11	39	..	..	..	..	..	..	..	..
10.0—12.4	12	13	4	7	1	18	..	..	..	..	..	..	..	..
12.5—14.9	1	5	5	13	2	25	..	..	..	..	..	..	..	..
15.0—29.9	2	17	7	11	1	35	5	7	1	60	5	..	..	..
30.0—49.9	..	7	3	3	..	20	4	11	..	50	1	..	..	..
50+	..	1	3	6	..	15	2	5	..	18	..	..	..	..
Unspecified	..	..	..	..	..	..	..	..	..	..	..	..	..	..

TABLE B-XII—SAMPLE HOUSEHOLDS ENGAGED IN CULTIVATION ONLY CLASSIFIED BY SIZE OF LAND CULTIVATED AND NUMBER OF FAMILY WORKERS AND HIRED WORKERS IN RURAL AND URBAN AREAS SEPARATELY—*contd.*

(*Based on 20% sample*)

Size of land (class ranges in acres)	Total of Cultivating Households				Cultivating Households according to number of persons engaged in Cultivation																											
					1 person			2 persons				3—5 persons				6—10 persons				More than 10 persons				Unspecified								
	Households	Family Worker		Hired Worker	Households	Family Worker		Households	Family Worker		Hired Worker	Households	Family Worker		Hired Worker	Households	Family Worker		Hired Worker	Households	Family Worker		Hired Worker	Households	Family Worker		Hired Worker					
		Males	Females			Males	Females		Males	Females			Males	Females			Males	Females			Males	Females			Males	Females						
1	2	3	4	5	6	7	8	9	10	11	12	13	14	15	16	17	18	19	20	21	22	23	24	25	26	27	28	1				
PURNEA DISTRICT—																																
All Sizes	1,086	1,503	233	1,233	357	356	1	236	327	54	91	300	560	112	411	77	186	51	294	24	74	15	436	92	..	..	1	All Sizes				
Less than 1	85	91	20	22	44	44	..	16	19	8	5	12	24	7	14	2	4	5	3	..	..	..	..	11	..	..	..	Less than 1				
1.0—2.4	225	250	54	44	109	108	1	46	69	16	7	35	61	30	30	4	12	7	7	..	..	..	..	31	..	..	..	1.0—2.4				
2.5—4.9	246	328	65	104	97	97	..	72	93	17	34	53	97	32	53	6	14	8	17	3	27	8	..	15	..	..	..	2.5—4.9				
5.0—7.4	172	258	34	114	50	50	..	46	67	3	17	59	127	20	53	3	11	4	3	2	3	2	40	12	..	..	1	5.0—7.4				
7.5—9.9	64	92	13	59	16	16	..	18	24	1	11	23	41	6	37	4	11	6	11	..	..	..	..	3	..	..	..	7.5—9.9				
10.0—12.4	77	124	18	133	16	16	..	15	22	3	5	33	68	5	47	8	17	9	31	1	1	1	50	4	..	..	..	10.0—12.4				
12.5—14.9	23	34	4	31	4	4	..	3	4	..	2	13	21	2	24	2	5	2	5	..	..	..	..	1	..	..	..	12.5—14.9				
15.0—29.9	125	202	20	513	8	8	..	13	18	..	8	56	92	7	121	32	67	9	136	8	17	4	248	8	..	..	..	15.0—29.9				
30.0—49.9	37	60	1	101	10	10	..	4	6	..	2	10	16	1	24	7	20	..	37	4	8	..	38	2	..	..	..	30.0—49.9				
50+	29	64	4	112	3	3	..	3	5	1	..	6	13	2	8	9	25	1	44	6	18	..	60	2	..	..	..	50 +				
Unspecified	3	..	..	..	..	..	..	..	..	..	..	..	..	..	..	..	..	..	..	..	..	..	..	3	..	..	..	Unspecified				
SANTAL PARGANA DISTRICT—																																
All Sizes	725	945	388	1,815	95	92	3	180	266	88	66	255	394	190	348	82	169	81	346	54	84	26	1,048	59	..	..	7	All Sizes				
Less than 1	145	142	63	90	42	40	2	46	46	35	11	31	50	26	26	2	3	..	11	3	3	..	41	21	..	..	1	Less than 1				
1.0—2.4	218	278	136	401	27	27	..	67	77	36	21	88	129	75	101	14	28	18	55	12	17	7	219	10	..	..	5	1.0—2.4				
2.5—4.9	159	213	94	374	13	13	..	47	60	13	21	57	87	53	74	20	39	27	73	8	14	1	206	14	..	..	..	2.5—4.9				
5.0—7.4	93	143	62	282	7	6	1	10	10	2	8	41	72	23	58	21	41	29	80	9	14	7	135	5	..	..	1	5.0—7.4				
7.5—9.9	19	22	1	59	1	1	..	1	1	..	1	10	15	..	28	2	3	1	10	1	2	..	20	4	..	..	..	7.5—9.9				
10.0—12.4	26	31	10	74	2	2	..	4	5	1	2	11	13	8	22	6	10	1	40	1	1	..	10	2	..	..	..	10.0—12.4				
12.5—14.9	17	33	5	53	1	1	..	1	2	..	..	6	11	2	11	7	18	3	32	1	1	..	10	1	..	..	..	12.5—14.9				
15.0—29.9	26	48	9	156	2	2	..	3	4	..	2	6	11	2	15	8	21	2	31	6	10	5	108	1	..	..	..	15.0—29.9				
30.0—49.9	10	10	3	83	..	..	..	1	1	1	..	2	3	..	4	..	..	..	..	6	6	2	79	1	..	..	..	30.0—49.9				
50+	11	24	5	241	..	..	..	..	..	..	..	2	2	1	7	2	6	..	14	7	16	4	220	..	..	..	..	50 +				
Unspecified	1	1	..	2	..	..	..	..	..	..	..	1	1	..	2	..	..	..	..	..	..	..	..	..	..	..	..	Unspecified				
CHOTANAGPUR DIVISION—																																
All Sizes	4,043	5,850	3,508	4,282	723	685	38	1,136	1,261	833	178	1,314	2,382	1,675	932	392	1,159	782	850	119	363	180	2,319	359	..	..	3	All Sizes				
Less than 1	801	846	481	149	201	192	9	260	282	214	24	151	282	201	75	23	82	51	24	3	8	6	24	163	..	..	2	Less than 1				
1.0—2.4	1,484	2,011	1,303	726	302	286	16	525	574	413	63	484	894	682	217	71	205	168	122	14	52	24	323	88	..	..	1	1.0—2.4				
2.5—4.9	800	1,295	871	1,044	95	86	9	209	237	139	42	316	563	425	201	107	314	253	192	32	95	45	609	41	..	..	..	2.5—4.9				
5.0—7.4	411	704	415	792	52	50	2	89	101	47	30	158	295	199	133	71	202	140	158	22	56	27	471	19	..	..	..	5.0—7.4				
7.5—9.9	111	191	110	218	15	15	..	17	23	7	4	44	77	50	37	17	53	40	27	8	23	13	150	10	..	..	..	7.5—9.9				
10.0—12.4	141	244	122	403	24	24	..	17	22	6	6	53	85	49	69	25	83	46	41	11	30	21	287	11	..	..	..	10.0—12.4				
12.5—14.9	62	101	53	130	5	4	1	6	6	2	4	32	49	30	44	12	32	15	42	4	10	5	40	3	..	..	..	12.5—14.9				
15.0—29.9	140	276	104	402	20	20	..	8	9	3	4	54	101	31	99	33	105	46	85	11	41	24	214	14	..	..	..	15.0—29.9				
30.0—49.9	59	108	23	189	8	7	1	3	5	..	1	20	33	8	50	17	49	9	85	6	14	5	53	5	..	..	..	30.0—49.9				
50+	31	69	22	229	1	1	..	1	1	1	..	2	3	..	7	15	30	11	74	8	34	10	148	4	..	..	..	50 +				
Unspecified	3	5	4	..	..	..	..	1	1	1	..	..	..	..	..	1	4	3	..	..	..	..	..	1	..	..	..	Unspecified				
PALAMAU DISTRICT—																																
All Sizes	418	620	217	565	103	102	1	140	158	74	48	112	215	96	161	33	96	17	139	13	49	29	217	17	..	..	..	All Sizes				
Less than 1	68	71	28	6	31	31	..	25	27	17	6	5	13	11	..	..	..	..	..	..	..	..	..	7	..	..	..	Less than 1				
1.0—2.4	107	130	50	12	44	43	1	41	48	27	7	18	39	22	5	..	..	..	..	..	..	..	..	4	..	..	..	1.0—2.4				
2.5—4.9	62	84	43	70	11	11	..	31	33	18	11	16	28	15	23	2	6	4	10	1	6	6	26	1	..	..	..	2.5—4.9				
5.0—7.4	62	99	38	125	6	6	..	26	29	6	17	23	45	24	27	2	10	3	3	4	9	5	78	1	..	..	..	5.0—7.4				
7.5—9.9	17	27	5	12	4	4	..	5	7	1	2	5	11	4	2	2	5	..	8	..	..	..	..	1	..	..	..	7.5—9.9				
10.0—12.4	27	40	12	68	5	5	..	7	8	2	4	13	24	8	19	1	1	..	5	1	2	2	40	..	..	..	..	10.0—12.4				
12.5—14.9	8	13	6	11	1	1	..	..	..	..	..	5	6	4	7	2	6	2	4	..	..	..	..	..	..	..	..	12.5—14.9				
15.0—29.9	38	83	24	96	1	1	..	3	3	2	1	17	36	6	43	12	39	7	43	2	4	9	9	3	..	..	..	15.0—29.9				
30.0—49.9	21	42	3	96	..	..	..	1	2	..	..	10	13	2	35	9	26	1	51	1	1	..	10	..	..	..	..	30.0—49.9				
50+	8	31	8	69	..	..	..	1	1	1	..	..	..	..	..	3	3	..	15	4	27	7	54	..	..	..	..	50 +				
Unspecified	..	..	..	..	..	..	..	..	..	..	..	..	..	..	..	..	..	..	..	..	..	..	..	..	..	..	..	Unspecified				

Table B-XII

TABLE B-XII—SAMPLE HOUSEHOLDS ENGAGED IN CULTIVATION ONLY CLASSIFIED BY SIZE OF LAND CULTIVATED AND NUMBER OF FAMILY WORKERS AND HIRED WORKERS IN RURAL AND URBAN AREAS SEPARATELY—*contd.*

(*Based on 20% sample*)

Size of land (class ranges in acres)	Total of Cultivating Households				Cultivating Households according to number of persons engaged in Cultivation: 1 person			2 persons				3—5 persons	
	Households	Family Worker		Hired Worker	Households	Family Worker		Households	Family Worker		Hired Worker	Households	Family Worker
		Males	Females			Males	Females		Males	Females			Males
1	2	3	4	5	6	7	8	9	10	11	12	13	14
HAZARIBAGH DISTRICT—													
All Sizes	1,299	1,808	1,126	918	204	191	13	348	380	264	52	394	712
Less than 1	386	368	197	91	83	82	1	91	102	72	8	76	136
1.0—2.4	441	600	401	173	79	72	7	163	177	129	20	139	250
2.5—4.9	229	370	245	277	22	19	3	67	72	47	15	80	143
5.0—7.4	111	233	166	179	5	5	..	15	14	12	4	45	88
7.5—9.9	30	63	43	30	1	1	..	5	6	2	2	13	23
10.0—12.4	34	67	31	45	5	5	..	4	5	1	2	11	18
12.5—14.9	20	30	17	41	3	2	1	1	1	..	1	12	22
15.0—29.9	28	48	15	31	4	4	..	..	..	..	..	18	32
30.0—49.9	10	16	10	16	2	1	1	1	2	..	..	..	..
50+	9	12	..	35	..	..	..	..	..	..	..	..	..
Unspecified	1	1	1	..	..	..	..	1	1	1	..	..	..
RANCHI DISTRICT—													
All Sizes	908	1,325	929	934	147	138	9	280	296	239	25	335	599
Less than 1	151	173	112	22	44	39	5	69	71	65	2	24	49
1.0—2.4	371	506	363	98	56	54	2	138	147	119	10	137	250
2.5—4.9	160	272	210	43	12	10	2	37	39	30	5	87	155
5.0—7.4	96	141	87	270	20	20	..	25	27	18	5	34	60
7.5—9.9	22	36	35	8	1	1	..	3	3	3	..	13	23
10.0—12.4	29	45	33	130	5	5	..	2	2	2	..	13	18
12.5—14.9	17	25	22	30	1	1	..	1	1	1	..	10	13
15.0—29.9	40	85	51	194	6	6	..	4	5	1	2	11	21
30.0—49.9	15	27	4	56	2	2	..	1	1	..	1	5	8
50+	6	11	9	83	..	..	..	..	..	..	..	1	2
Unspecified	1	4	3	..	..	..	..	..	..	..	..	..	..
DHANBAD DISTRICT—													
All Sizes	752	1,174	875	423	95	86	9	213	238	175	13	293	536
Less than 1	132	155	95	8	29	26	3	57	62	45	7	29	57
1.0—2.4	323	479	359	84	42	38	4	109	120	93	5	138	258
2.5—4.9	187	336	266	152	17	16	1	34	40	28	..	82	146
5.0—7.4	67	114	97	78	6	5	1	11	14	7	1	27	47
7.5—9.9	12	22	11	22	1	1	..	1	1	1	..	4	6
10.0—12.4	19	48	41	36	..	..	..	1	1	1	..	9	16
12.5—14.9	3	9	3	14	..	..	..	..	..	..	..	..	..
15.0—29.9	8	11	3	29	..	..	..	..	..	..	..	4	6
30.0—49.9	1	..	..	..	..	..	..	..	..	..	..	..	..
50+	..	..	..	..	..	..	..	..	..	..	..	..	..
Unspecified	..	..	..	..	..	..	..	..	..	..	..	..	..
SINGHBHUM DISTRICT—													
All Sizes	666	923	361	1,442	174	168	6	155	189	81	40	180	320
Less than 1	64	79	49	22	14	14	..	18	20	15	1	17	27
1.0—2.4	242	296	130	359	81	79	2	74	82	45	21	52	97
2.5—4.9	162	233	107	502	33	30	3	40	53	16	11	51	91
5.0—7.4	75	117	27	140	15	14	1	12	17	4	3	29	55
7.5—9.9	30	43	16	146	8	8	..	3	6	..	..	9	14
10.0—12.4	32	44	5	124	9	9	..	3	6	..	..	7	9
12.5—14.9	14	24	5	34	..	..	..	4	4	1	3	5	8
15.0—29.9	26	49	11	52	9	9	..	1	1	..	1	4	6
30.0—49.9	12	23	6	21	4	4	..	..	..	..	..	5	12
50+	8	15	5	42	1	1	..	..	..	..	..	1	1
Unspecified	1	..	..	..	..	..	..	..	..	..	..	..	..

Table B-XII

Size of land (class ranges in acres)	3—5 persons		6—10 persons				More than 10 persons				Unspecified			
	Hired Worker	Females	Households	Family Worker		Hired Worker	Households	Family Worker		Hired Worker	Households	Family Worker		Hired Worker
				Males	Females			Males	Females			Males	Females	
1	15	16	17	18	19	20	21	22	23	24	25	26	27	28
ALL URBAN AREAS														
All Sizes	493	279	138	422	295	274	28	103	61	312	187	..	..	1
Less than 1	90	48	14	43	28	21	2	5	6	14	120	..	..	..
1.0—2.4	191	83	24	73	58	43	4	28	16	26	32	..	..	1
2.5—4.9	98	56	36	108	83	63	10	28	14	143	14	..	..	..
5.0—7.4	65	23	37	108	77	86	5	18	12	66	4	..	..	..
7.5—9.9	18	12	8	30	23	6	1	3	..	10	2	..	..	..
10.0—12.4	9	16	6	25	12	4	3	4	9	23	5	..	..	..
12.5—14.9	14	10	1	2	..	8	2	3	2	22	1	..	..	..
15.0—29.9	8	31	3	12	7	..	..	..	..	..	3	..	..	..
30.0—49.9	..	..	3	9	7	8	1	4	2	8	3	..	..	..
50+	..	..	6	12	..	35	..	..	..	..	3	..	..	..
Unspecified	..	..	..	..	..	..	..	..	..	..	..	..	..	..
ALL URBAN AREAS														
All Sizes	460	168	73	225	186	99	22	67	35	640	51	..	..	2
Less than 1	27	18	4	14	15	.	..	..	..	..	10	..	..	2
1.0—2.4	198	37	15	47	39	16	3	8	5	35	22	..	..	..
2.5—4.9	123	31	16	57	50	7	1	11	5	..	7	..	..	..
5.0—7.4	49	29	8	22	18	16	4	12	2	220	5	..	..	..
7.5—9.9	21	4	4	9	11	4	..	..	..	..	1	..	..	..
10.0—12.4	16	14	5	15	11	4	3	5	4	112	1	..	..	..
12.5—14.9	12	13	3	8	6	5	1	2	3	12	1	..	..	..
15.0—29.9	13	7	12	36	27	23	4	17	10	162	3	..	..	..
30.0—49.9	1	12	3	8	..	18	3	8	3	25	1	..	..	..
50+	..	3	2	5	6	6	3	4	3	74	..	..	..	..
Unspecified	..	..	1	4	3	.	..	..	..	..	..	..	..	..
ALL URBAN AREAS														
All Sizes	444	154	87	258	219	144	15	56	28	112	49	..	..	..
Less than 1	44	1	2	10	3	..	..	..	..	..	15	..	..	..
1.0—2.4	206	63	19	63	56	16	..		..	..	15	..	..	..
2.5—4.9	126	52	37	109	99	59	6	25	12	41	11	..	..	..
5.0—7.4	47	17	17	38	34	40	3	10	8	20	3	..	..	..
7.5—9.9	2	7	2	5	6	4	2	9	2	11	2	..	..	..
10.0—12.4	16	5	7	24	18	11	2	7	6	20	..	..	..	..
12.5—14.9	..	..	3	9	3	14	..	..	..	..	..	..	..	..
15.0—29.9	3	9	..	..	..	..	2	5	..	20	2	..	..	..
30.0—49.9	..	..	..	..	..	..	..	..	..	..	1	..	..	..
50+	..	..	..	..	..	..	..	..	..	..	.	..	..	..
Unspecified	..	..	..	..	..	..	..	..	..	..	..	..	..	..
ALL URBAN AREAS														
All Sizes	182	170	61	158	65	194	41	88	27	1,038	55	..	..	..
Less than 1	29	8	3	15	5	3	1	3	..	10	11	..	..	..
1.0—2.4	65	29	13	22	15	47	7	16	3	262	15	..	..	..
2.5—4.9	63	39	16	34	17	53	14	25	8	399	8	..	..	..
5.0—7.4	14	37	7	24	8	13	6	7	..	87	6	..	..	..
7.5—9.9	5	12	1	4	..	5	5	11	11	129	4	..	..	..
10.0—12.4	..	15	6	18	5	17	2	2	..	92	5	..	..	..
12.5—14.9	..	14	3	7	4	11	1	5	..	6	1	..	..	..
15.0—29.9	1	9	6	18	5	19	3	15	5	23	3	..	..	..
30.0—49.9	5	3	2	6	1	8	1	1	..	10	..	..	..	..
50+	..	4	4	10	5	18	1	3	..	20	1	..	..	..
Unspecified	..	..	..	..	..	..	..	..	..	..	1	..	..	..

TABLE B-XIII

SAMPLE HOUSEHOLDS ENGAGED BOTH IN CULTIVATION AND HOUSEHOLD INDUSTRY SHOWING SIZE OF LAND CULTIVATED CLASSIFIED BY PRINCIPAL HOUSEHOLD INDUSTRY IN RURAL AND URBAN AREAS SEPARATELY

TABLE B-XIII—SAMPLE HOUSEHOLDS ENGAGED BOTH IN CULTIVATION AND HOUSEHOLD INDUSTRY SHOWING SIZE OF LAND CULTIVATED, CLASSIFIED BY PRINCIPAL HOUSEHOLD INDUSTRY IN RURAL AND URBAN AREAS SEPARATELY

FLYLEAF

This table has been prepared on a 20 per cent sample of households and is being presented for the State, Divisions and Districts and for rural and urban areas separately.

The table deals with households engaged both in cultivation and household industry. The household industries have been arranged in accordance with the Indian Standard Industrial Classification Scheme and code numbers (for Divisions and Major Groups only) have been given along with a description of the industry. Major Groups of household industries having less than 10 per cent of the figures in respective Division have not been shown in the table for reasons of economy in space. Divisions thus affected are marked with an asterisk(*). The details of the Major Groups dropped from the table, have been shown in the appendix to the table which appears immediately after. Against each household industry, the break up of household engaged in it has been shown by the size of land cultivated. The holding sizes adopted for this table are the same as in Table B-XI.

TABLE B-XIII- SAMPLE HOUSEHOLDS ENGAGED BOTH IN CULTIVATION AND HOUSEHOLD INUDUSTRY SHOWING SIZE OF LAND CULTIVATED CLASSIFIED BY PRINCIPAL HOUSEHOLD INDUSTRY IN RURAL AND URBAN AREAS SEPARATELY

(*Based on 20% sample*)

Code No. of I. S. I. C.	Household Industry (Division and Major Group only of I. S. I. C.)	Total no. of households	Number of households by size in acres of land cultivated: Less than 1	1.0—2.4	2.5—4.9	5.0—7.4	7.5—9.9	10.0—12.4	12.5—14.9	15.0—29.9	30.0—49.9	50+	Un-specified
1	2	3	4	5	6	7	8	9	10	11	12	13	14
	BIHAR STATE—ALL RURAL AREAS												
	All Industries	99,907	34,751	29,175	22,874	10,232	4,328	2,806	1,388	3,162	685	268	233
*Division 0	Agriculture, Livestock, Forestry, Fishing and Hunting	22,356	4,000	7,394	5,423	3,072	1,392	961	501	1,173	256	115	69
Major Group 02	Forestry and Logging	3,887	364	652	865	636	328	301	162	432	101	46	..
04	Livestock and Hunting	15,646	2,654	3,870	4,018	2,216	987	602	320	704	146	66	63
Division 1	Mining and Quarrying	24	9	4	8	2	..	1	..	..	..	..	..
Major Group 10	Mining and Quarrying	24	9	4	8	2	..	1	..	..	..	..	..
*Division 2 & 3	Manufacturing	77,522	20,742	23,777	17,448	7,158	2,936	1,844	887	1,989	429	153	164
Major Group 20	Foodstuffs	21,969	4,095	5,805	5,396	2,710	1,290	880	415	1,040	232	76	30
23	Textile Cotton	15,022	3,815	4,257	3,475	1,456	675	405	228	545	120	34	12
28	Manufacture of Wood and Wooden Products	11,797	3,857	3,957	2,463	873	283	142	69	122	11	7	13
34-35	Non-metallic Mineral Product other than Petroleum and Coal	11,579	3,359	4,130	2,627	885	242	153	56	76	8	14	29
	BIHAR STATE—ALL URBAN AREAS												
	All Industries	1,484	465	453	253	115	44	38	22	48	16	10	20
*Division 0	Agriculture, Livestock, Forestry, Fishing and Hunting	394	67	107	87	49	16	16	9	21	5	..	17
Major Group 02	Forestry and Logging	44	6	12	6	9	3	3	1	4	..	..	..
04	Livestock and Hunting	315	52	89	77	37	11	12	7	17	5	..	8
*Division 2 & 3	Manufacturing	1,090	398	346	166	66	28	22	13	27	11	10	3
Major Group 20	Foodstuffs	310	96	81	57	29	11	8	5	10	7	6	..
23	Textile—Cotton	124	49	40	13	4	4	4	3	5	2	..	..
34-35	Non-metallic Mineral Products other than Petroleum and Coal	173	61	77	25	4	2	1		3	.	..	

TABLE B-XIII—SAMPLE HOUSEHOLDS ENGAGED BOTH IN CULTIVATION AND HOUSEHOLD INDUSTRY SHOWING SIZE OF LAND CULTIVATED CLASSIFIED BY PRINCIPAL HOUSEHOLD INDUSTRY IN RURAL AND URBAN AREAS SEPARATELY—*contd.*

(*Based on 20% sample*)

Code No. of I. S. I. C.	Household Industry (Division and Major Group only of I. S. I. C.)	Total no. of households	Number of households by size in acres of land cultivated: Less than 1	1.0—2.4	2.5—4.9	5.0—7.4	7.5—9.9	10.0—12.4	12.5—14.9	15.0—29.9	30.0—49.9	50+	Un-specified
1	2	3	4	5	6	7	8	9	10	11	12	13	14
	PATNA DIVISION—ALL RURAL AREAS												
	All Industries	13,686	3,173	3,417	3,144	1,678	723	516	273	596	123	41	2
*Division 0	Agriculture, Livestock, Forestry, Fishing and Hunting	2,685	518	601	664	389	161	108	66	135	36	6	1
Major Group 02	Forestry and Logging	634	60	71	152	113	53	54	31	78	18	4	..
04	Livestock and Hunting	1,671	321	416	438	247	101	47	33	49	16	2	1
Division 1	Mining and Quarrying	3	2	1	..	..	..	..	..	..	..	..	..
10	Mining and Quarrying	3	2	1	..	..	..	..	..	..	..	..	..
*Division 2 & 3	Manufacturing	10,998	2,653	2,815	2,480	1,289	562	408	207	461	87	35	1
Major Group 20	Foodstuffs	4,661	531	791	1,122	821	410	324	160	403	76	23	..
28	Manufacture of Wood and Wooden Products	1,755	502	599	410	144	47	21	11	17	..	4	..
34-35	Non-metallic Mineral Products other than Petroleum and Coal	1,693	608	533	359	123	25	17	12	9	3	3	1
	PATNA DIVISION—ALL URBAN AREAS												
	All Industries	272	79	88	51	13	6	7	3	5	4	1	15
*Division 0	Agriculture, Livestock, Forestry, Fishing and Hunting	105	19	28	24	7	4	3	1	4	1	..	14
Major Group 00	Field Produce and Plantation Crops ..	13	1	2	1	..	..	..	..	..	..	..	9
04	Livestock and Hunting	81	17	25	22	6	1	1	1	2	1	..	5
*Division 2 & 3	Manufacturing	167	60	60	27	6	2	4	2	1	3	1	1
Major Group 20	Foodstuffs	36	8	11	9	4	..	2	..	..	2	..	..
22	Tobacco Products	20	6	9	3	..	..	..	1	..	1	..	..
28	Manufacture of Wood and Wooden Products	25	13	10	2	..	..	..	..	..	..	..	..
34-35	Non-metallic Mineral Products other than Petroleum and Coal	23	11	7	3	1	1	..	..	..	..	..	..

TABLE B-XIII—SAMPLE HOUSEHOLDS ENGAGED BOTH IN CULTIVATION AND HOUSEHOLD INDUSTRY SHOWING SIZE OF LAND CULTIVATED CLASSIFIED BY PRINCIPAL HOUSEHOLD INDUSTRY IN RURAL AND URBAN AREAS SEPARATELY—*contd.*

(*Based on* 20% *sample*)

Code No. of I. S. I. C.	Household Industry (Division and Major Group only of I. S. I. C.)	Total no. of households	Number of households by size in acres of land cultivated: Less than 1	1.0—5.4	2.5—4.9	5.0—7.4	7.5—9.9	10.0—12.4	12.5—14.9	15.0—29.9	30.0—49.9	50+	Un-specified
1	2	3	4	5	6	7	8	9	10	11	12	13	14
	PATNA DISTRICT—ALL RURAL AREAS												
	All Industries	**3,735**	**984**	**908**	**763**	**442**	**183**	**139**	**78**	**185**	**42**	**11**	..
*Division 0	Agriculture, Livestock, Forestry, Fishing, and Hunting	1,256	202	257	309	199	76	63	42	84	21	3	..
Major Group 02	Forestry and Logging	461	28	41	105	93	41	44	27	65	14	3	..
04	Livestock and Hunting	721	137	198	193	102	34	18	15	18	6	..	..
*Division 2 & 3	Manufacturing	2,479	782	651	454	243	107	76	36	101	21	8	..
20	Foodstuffs	1,081	150	207	235	189	92	66	32	90	18	2	..
28	Manufacture of Wood and Wooden Products	347	135	133	50	18	6	1	..	2	..	2	..
34-35	Non-metallic Mineral Products other than Petroleum and Coal	417	209	121	69	13	..	1	1	2	..	1	..
	PATNA DISTRICT—ALL URBAN AREAS												
	All Industries	**110**	**34**	**34**	**19**	**5**	**1**	**2**	**1**	**3**	**1**	**1**	**9**
*Division 0	Agriculture, Livestock, Forestry, Fishing and Hunting	53	10	16	12	1	1	1	..	3	..	..	9
Major Group 00	Field Produce and Plantation Crops ..	13	1	2	1	..	..	..	..	..	..	..	9
04	Livestock and Hunting	38	9	14	11	1	1	..	..	2	..	..	..
*Division 2 & 3	Manufacturing	57	24	18	7	4	..	1	1	..	1	1	..
Major Group 20	Foodstuffs	13	2	5	2	3	..	..	..	..	1	..	..
22	Tobacco Products	8	2	3	2	..	..	..	1	..	..	..	..
23	Textile—Cotton	6	2	3	1	..	..	..	..	..	..	..	..
28	Manufacture of Wood and Wooden Products	8	5	3	..	..	..	..	..	..	..	..	..
34-35	Non-metallic Mineral Products other than Petroleum and Coal	6	5	..	1	..	..	..	..	..	..	..	..

TABLE B-XIII—SAMPLE HOUSEHOLDS ENGAGED BOTH IN CULTIVATION AND HOUSEHOLD INDUSTRY SHOWING SIZE OF LAND CULTIVATED CLASSIFIED BY PRINCIPAL HOUSEHOLD INDUSTRY IN RURAL AND URBAN AREAS SEPARATELY—*contd.*

(*Based on* 20% *sample*)

Code No. of I. S. I. C.	Household Industry (Division and Major Group only of I. S. I. C.)	Total no. of households	Number of households by size in acres of land cultivated: Less than 1	1.0—2.4	2.5—4.9	5.0—7.4	7.5—9.9	10.0—12.4	12.5—14.9	15.0—29.9	30.0—49.9	50+	Un-specified
1	2	3	4	5	6	7	8	9	10	11	12	13	14
	GAYA DISTRICT—ALL RURAL AREAS												
	All Industries	**5,609**	**1,272**	**1,451**	**1,282**	**663**	**317**	**219**	**103**	**242**	**48**	**10**	**2**
*Division 0	Agriculture, Livestock, Forestry, Fishing and Hunting	809	204	203	196	86	48	20	14	28	8	1	1
Major Group 00	Field Produce and Plantation Crops ..	90	21	24	24	12	2	2	1	4	..	..	..
02	Forestry and Logging	119	23	20	30	8	10	9	3	11	4	1	..
03	Fishing	183	72	61	30	11	2	4	1	1	1	..	..
04	Livestock and Hunting	413	88	96	110	55	34	5	9	12	3	..	1
Division 1	Mining and Quarrying	3	2	1	..	..	..	..	..	..	..	..	..
Major Group 10	Mining and Quarrying	3	2	1	..	..	..	..	..	..	..	..	..
*Division 2 & 3	Manufacturing	4,797	1,066	1,247	1,086	577	269	199	89	214	40	9	1
Major Group 20	Foodstuffs	1,926	177	311	451	343	192	152	64	192	36	8	..
28	Manufacture of Wood and Wooden Products	918	244	300	227	86	28	18	5	10	..	..	..
34-35	Non-metallic Mineral Products other than Petroleum and Coal	782	249	276	158	62	15	9	6	3	2	1	1
	GAYA DISTRICT—ALL URBAN AREAS												
	All Industries	**76**	**21**	**28**	**14**	**4**	**4**	**3**	**1**	**1**	..	..	..
*Division 0	Agriculture, Livestock, Forestry, Fishing and Hunting	27	4	4	9	4	3	2	..	1	..	..	..
Major Group 02	Forestry and Logging	8	1	1	1	1	2	1	..	1	..	..	..
04	Livestock and Hunting	18	3	3	8	3	..	1	..	..	..	..	..
*Division 2 & 3	Manufacturing	49	17	24	5	..	1	1	1	..	..	..	..
Major Group 20	Foodstuffs	8	2	4	2	..	..	..	..	..	..	..	..
23	Textile—Cotton	5	3	..	..	..	..	1	1	..	..	..	..

TABLE B-XIII—SAMPLE HOUSEHOLDS ENGAGED BOTH IN CULTIVATION AND HOUSEHOLD INDUSTRY SHOWING SIZE OF LAND CULTIVATED CLASSIFIED BY PRINCIPAL HOUSEHOLD INDUSTRY IN RURAL AND URBAN AREAS SEPARATELY—*contd.*

(*Based on* 20% *sample*)

Code No. of I. S. I. C.	Household Industry (Division and Major Group only of I. S. I. C.)	Total no. of households	Number of households by size in acres of land cultivated: Less than 1	1.0—2.4	2.5—4.9	5.0—7.4	7.5—9.9	10.0—12.4	12.5—14.9	15.0—29.9	30.0—49.9	50+	Un-specified
1	2	3	4	5	6	7	8	9	10	11	12	13	14
	GAYA DISTRICT—ALL URBAN AREAS—*concld.*												
28	Manufacture of Wood and Wooden Products	9	2	6	1	..	..	..	..	..	..	..	..
34-35	Non-metallic Mineral Products other than Petroleum and Coal	10	5	5	..	..	..	..	..	..	..	..	..
36	Basic Metals and their Products except Machinery and Transport Equipment	5	2	2	1	..	..	..	..	..	..	..	..
	SHAHABAD DISTRICT—ALL RURAL AREAS												
	All Industries	**4,342**	**917**	**1,058**	**1,099**	**573**	**223**	**158**	**92**	**169**	**33**	**20**	..
*Division 0	Agriculture, Livestock, Forestry, Fishing and Hunting	620	112	141	159	104	37	25	10	23	7	2	..
Major Group 04	Livestock and Hunting	537	96	122	135	90	33	24	9	19	7	2	..
*Division 2 & 3	Manufacturing	3,722	805	917	940	469	186	133	82	146	26	18	..
Major Group 20	Foodstuffs	1,654	204	273	436	289	126	106	64	121	22	13	..
28	Manufacture of Wood and Wooden Products	490	123	166	133	40	13	2	6	5	..	2	..
31	Leather and Leather Products ..	299	130	81	54	22	7	3	..	2	..	..	..
34-35	Non-metallic Mineral Products other than Petroleum and Coal	494	150	136	132	48	10	7	5	4	1	1	..
	SHAHABAD DISTRICT—ALL URBAN AREAS												
	All Industries	**86**	**24**	**26**	**18**	**4**	**1**	**2**	**1**	**1**	**3**	..	**6**
*Division 0	Agriculture, Livestock, Forestry, Fishing and Hunting	25	5	8	3	2	..	..	1	..	1	..	5
Major Group 04	Livestock and Hunting	25	5	8	3	2	..	..	1	..	1	..	5
*Division 2 & 3	Manufacturing	61	19	18	15	2	1	2	..	1	2	..	1
Major Group 20	Foodstuffs	15	4	2	5	1	..	2	..	..	1	..	..
22	Tobacco Products	9	3	5	..	..	..	..	..	..	1	..	..

TABLE B-XIII—SAMPLE HOUSEHOLDS ENGAGED BOTH IN CULTIVATION AND HOUSEHOLD INDUSTRY SHOWING SIZE OF LAND CULTIVATED CLASSIFIED BY PRINCIPAL HOUSEHOLD INDUSTRY IN RURAL AND URBAN AREAS SEPARATELY—*contd.*

(*Based on* 20% *sample*)

Code No. of I. S. I. C.	Household Industry (Division and Major Group only of I. S. I. C.)	Total no. of households	Number of households by size in acres of land cultivated: Less than 1	1.0—2.4	2.5—4.9	5.0—7.4	7.5—9.9	10.0—12.4	12.5—14.9	15.0—29.9	30.0—49.9	50+	Un-specified
1	2	3	4	5	6	7	8	9	10	11	12	13	14
	SHAHABAD DISTRICT—ALL URBAN AREAS—*concld.*												
28	Manufacture of Wood and Wooden Products	8	6	1	1	..	..	..	..	..	..	..	..
1	Leather and Leather Products ..	6	2	2	2	..	..	..	..	..	..	..	..
34-35	Non-metallic Mineral Products other than Petroleum and Coal	7	1	2	2	1	1	..	..	..	..	..	..
	TIRHUT DIVISION—ALL RURAL AREAS												
	All Industries	**35,201**	**12,528**	**10,438**	**6,765**	**2,378**	**1,067**	**599**	**369**	**771**	**179**	**67**	**40**
*Division 0	Agriculture, Livestock, Forestry, Fishing and Hunting	6,908	2,228	2,025	1,372	562	246	152	93	172	35	14	9
Major Group 04	Livestock and Hunting	5,007	1,497	1,485	1,051	423	182	112	77	133	29	12	6
Division 1	Mining and Quarrying	10	4	1	5	..	..	..	..	..	..	..	..
Major Group 10	Mining and Quarrying	10	4	1	5	..	..	..	..	..	..	..	..
*Division 2 & 3	Manufacturing	28,283	10,296	8,412	5,388	1,816	821	447	276	599	144	53	31
Major Group 20	Foodstuffs	7,568	2,241	2,388	1,633	549	265	144	95	177	51	17	8
23	Textile—Cotton	9,616	2,827	2,522	2,133	840	428	246	151	367	77	20	5
28	Manufacture of Wood and Wooden Products	3,102	1,518	967	457	107	22	6	7	11	2	3	2
	TIRHUT DIVISION—ALL URBAN AREAS												
	All Industries	**403**	**201**	**104**	**53**	**19**	**8**	**3**	**5**	**6**	**2**	**1**	**1**
*Division 0	Agriculture, Livestock, Forestry, Fishing and Hunting	64	18	18	14	5	2	2	2	3	..	..	..
Major Group 04	Livestock and Hunting	55	14	17	12	5	1	1	2	3	..	..	..
*Division 2 & 3	Manufacturing	339	183	86	39	14	6	1	3	3	2	1	1
Major Group 20	Foodstuffs	97	48	24	14	5	..	..	1	2	2	1	..
23	Textile—Cotton	57	30	15	4	3	2	1	1	1	..	..	..
28	Manufacture of Wood and Wooden roducts	42	25	11	4	..	..	..	1	..	..	..	1

TABLE B-XIII—SAMPLE HOUSEHOLDS ENGAGED BOTH IN CULTIVATION AND HOUSEHOLD INDUSTRY SHOWING BY SIZE OF LAND CULTIVATED CLASSIFIED BY PRINCIPAL HOUSEHOLD INDUSTRY IN RURAL AND URBAN AREAS SEPARATELY—*contd.*

(*Based on* 20% *sample*)

Code No. of I. S. I. C.	Household Industry (Division and Major Group only of I. S. I. C.)	Total no. of households	Number of households by size in acres of land cultivated: Less than 1	1.0—2.4	2.5—4.9	5.0—7.4	7.5—9.9	10.0—12.4	12.5—14.9	15.0—29.9	30.0—49.9	50+	Un-specified
1	2	3	4	5	6	7	8	9	10	11	12	13	14
	SARAN DISTRICT—ALL RURAL AREAS												
	All Industries	7,778	2,843	2,676	1,429	444	152	85	45	75	9	10	10
*Division 0	Agriculture, Livestock, Forestry, Fishing and Hunting	1,477	403	469	315	132	56	38	21	36	3	3	1
Major Group 00	Field Produce and Plantation Crops ..	153	68	53	20	6	1	2	..	3	..	..	..
02	Forestry and Logging	603	150	155	124	74	39	23	12	23	1	2	..
04	Livestock and Hunting	575	112	217	147	48	15	13	9	10	2	1	1
*Division 2 & 3	Manufacturing	6,301	2,440	2,207	1,114	312	96	47	24	39	6	7	9
Major Group 20	Foodstuffs	2,774	894	1,001	577	168	58	30	17	20	4	2	3
28	Manufacture of Wood and Wooden Products	717	335	228	121	26	3	1	..	1	..	1	1
34-35	Non-metallic Mineral Products other than Petroleum and Coal	651	256	247	113	19	5	3	1	3	..	1	3
	SARAN DISTRICT—ALL URBAN AREAS												
	All Industries	123	61	38	14	3	1	2	1	1	1	..	1
*Division 0	Agriculture, Livestock, Forestry, Fishing and Hunting	21	4	11	3	..	1	1	..	1	..	..	..
Major Group 04	Livestock and Hunting	18	3	10	3	..	..	1	..	1	..	..	..
*Division 2 & 3	Manufacturing	102	57	27	11	3	..	1	1	..	1	..	1
Major Group 20	Foodstuffs	30	15	9	5	..	..	..	..	..	1	..	..
23	Textile—Cotton	24	14	4	2	2	..	1	1	..	..	..	..
28	Manufacture of Wood and Wooden Products	13	7	4	1	..	..	..	..	..	..	..	1
	CHAMPARAN DISTRICT—ALL RURAL AREAS												
	All Industries	4,963	1,317	1,585	1,163	435	164	90	64	99	31	9	6
*Division 0	Agriculture, Livestock, Forestry, Fishing and Hunting	926	191	276	231	93	42	28	20	30	11	3	1

TABLE B-XIII—SAMPLE HOUSEHOLDS ENGAGED BOTH IN CULTIVATION AND HOUSEHOLD INDUSTRY SHOWING SIZE OF LAND CULTIVATED CLASSIFIED BY PRINCIPAL HOUSEHOLD INDUSTRY IN RURAL AND URBAN AREAS SEPARATELY—*contd.*

(*Based on* 20% *sample*)

Code No. of I. S. I. C.	Household Industry (Division and Major Group only of I. S. I. C.)	Total no. of households	Number of households by size in acres of land cultivated: Less than 1	1.0—2.4	2.5—4.9	5.0—7.5	7.5—9.9	10.0—12.4	12.5—14.9	15.0—29.9	30.0—49.9	50+	Un-specified
1	2	3	4	5	6	7	8	9	10	11	12	13	14
	CHAMPARAN DISTRICT—ALL RURAL AREAS—*concld.*												
Major Group 03	Fishing	136	42	47	28	13	3	1	..	1	..	..	1
04	Livestock and Hunting	689	128	196	177	72	35	26	19	25	8	3	..
Division 1	Mining and Quarrying	5	2	1	2	..	..	..	..	..	..	..	..
Major Group 10	Mining and Quarrying	5	2	1	2	..	..	..	..	..	..	..	..
*Division 2 & 3	Manufacturing	4,032	1,124	1,308	930	342	122	62	44	69	20	6	5
Major Group 20	Foodstuffs	1,679	379	515	430	174	67	38	23	39	9	2	3
28	Manufacture of Wood and Wooden Products	506	162	190	107	34	6	1	4	1	..	1	..
34-35	Non-metallic Mineral Products other than Petroleum and Coal	459	153	157	101	32	9	5	1	1	..	..	..
	CHAMPARAN DISTRICT—ALL URBAN AREAS												
	All Industries	109	39	28	23	10	3	..	1	3	1	1	..
*Division 0	Agriculture, Livestock, Forestry, Fishing and Hunting	27	8	6	6	4	..	..	1	2	..	..	..
Major Group 04	Livestock and Hunting	25	7	6	5	4	..	..	1	2	..	..	..
*Division 2 & 3	Manufacturing	82	31	22	17	6	3	..	..	1	1	1	..
Major Group 20	Foodstuffs	33	13	8	5	4	..	..	..	1	1	1	..
28	Manufacture of Wood and Wooden Products	8	4	3	1	..	..	..	..	..	..	..	..
34-35	Non-metallic Mineral Products other than Petroleum and Coal	9	2	5	2	..	..	..	..	..	..	..	..
39	Miscellaneous Manufacturing Industries	16	9	2	3	1	1	..	..	..	..	..	..
	MUZAFFARPUR DISTRICT—ALL RURAL AREAS												
	All Industries	7,488	2,987	2,117	1,280	443	203	145	70	169	50	17	7
*Division 0	Agriculture, Livestock, Forestry, Fishing and Hunting	1,882	729	529	336	151	40	29	21	36	7	1	3

TABLE B-XIII—SAMPLE HOUSEHOLDS ENGAGED BOTH IN CULTIVATION AND HOUSEHOLD INDUSTRY SHOWING SIZE OF LAND CULTIVATED CLASSIFIED BY PRINCIPAL HOUSEHOLD INDUSTRY IN RURAL AND URBAN AREAS SEPARATELY—*contd.*

(*Based on* 20% *sample*)

Code No. of I. S. I. C.	Household Industry (Division and Major Group only of I. S. I. C.)	Total no. of households	Number of households by size in acres of land cultivated: Less than 1	1.0—2.4	2.5—4.9	5.0—7.4	7.5—9.9	10.0—12.4	12.5—14.9	15.0 29.9	30.0—49.9	50+	Un-specified
1	2	3	4	5	6	7	8	9	10	11	12	13	14
	MUZAFFARPUR DISTRICT—ALL RURAL AREAS—*concld.*												
Major Group 03	Fishing	195	114	52	20	6	1	2	..	..	..	..	..
04	Livestock and Hunting	1,648	603	463	308	145	39	26	20	35	7	1	1
*Division 2 & 3	Manufacturing	5,606	2,258	1,588	944	292	163	116	49	133	43	16	4
Major Group 20	Foodstuffs	1,498	463	462	308	96	48	33	20	40	18	9	1
23	Textile—Cotton	1,446	386	356	307	128	84	66	23	72	19	4	1
28	Manufacture of Wood and Wooden Products	622	350	177	71	13	3	1	1	4	1	1	..
34-35	Non-metallic Mineral Products other than Petroleum and Coal	712	349	239	94	14	6	5	1	3	..	1	..
	MUZAFFARPUR DISTRICT—ALL URBAN AREAS												
	All Industries	73	45	13	9	2	2	1	1	..	..	..	..
*Division 0	Agriculture, Livestock, Forestry, Fishing and Hunting	13	5	..	5	1	..	1	1	..	..	..	..
Major Group 00	Field Produce and Plantation Crops ..	3	1	..	1	..	..	1	..	..	..	..	..
04	Livestock and Hunting	9	3	..	4	1	..	..	1	..	..	..	..
*Division 2 & 3	Manufacturing	60	40	13	4	1	2	..	..	..	..	..	..
Major Group 20	Foodstuffs	11	8	2	1	..	..	..	..	..	..	..	..
22	Tobacco Products	8	6	2	..	..	..	..	..	..	..	..	..
28	Manufacture of Wood and Wooden Products	18	12	4	2	..	..	..	..	..	..	..	..
	DARBHANGA DISTRICT—ALL RURAL AREAS												
	All Industries	14,972	5,381	4,060	2,893	1,056	548	279	190	428	89	31	17
*Division 0	Agriculture, Livestock, Forestry, Fishing and Hunting	2,623	905	751	490	186	108	57	31	70	14	7	4
Major Group 00	Field Produce and Plantation Crops ..	304	119	88	51	24	9	9	1	2	1	..	..
04	Livestock and Hunting	2,095	654	609	419	158	93	47	29	63	12	7	4

TABLE B-XIII—SAMPLE HOUSEHOLDS ENGAGED BOTH IN CULTIVATION AND HOUSEHOLD INDUSTRY SHOWING BY SIZE OF LAND CULTIVATED CLASSIFIED BY PRINCIPAL HOUSEHOLD INDUSTRY IN RURAL AND URBAN AREAS SEPARATELY—*contd.*

(*Based on* 2% *sample*)

Code No. of I. S. I. C.	Household Industry (Division and Major Group only of I. S. I. C.)	Total no. of households	Number of households by size in acres of land cultivated: Less than 1	1.0—2.4	2.5—4.9	5.0—7.4	7.5—9.9	10.0—12.4	12.5—14.9	15.0—29.9	30.0—49.9	50+	Un-specified
1	2	3	4	5	6	7	8	9	10	11	12	13	14
	DARBHANGA DISTRICT—ALL RURAL AREAS—*concld.*												
Division 1	Mining and Quarrying	5	2	..	3	..	..	..	..	..	..	..	..
Major Group 10	Mining and Quarrying	5	2	..	3	..	..	..	..	..	..	..	..
*Division 2 & 3	Manufacturing	12,344	4,474	3,309	2,400	870	440	222	159	358	75	24	13
Major Group 20	Foodstuffs	1,617	505	410	318	111	92	43	35	78	20	4	1
23	Textile—Cotton	7,432	2,197	1,953	1,690	649	315	168	116	271	53	16	4
28	Manufacture of Wood and Wooden Products	1,257	671	372	158	34	10	3	2	5	1	..	1
	DARBHANGA DISTRICT—ALL URBAN AREAS												
	All Industries	98	56	25	7	4	2	..	2	2	..	..	..
*Division 0	Agriculture, Livestock, Forestry, Fishing and Hunting	3	1	1	..	..	1	..	..	..	..	..	..
Major Group 04	Livestock and Hunting	3	1	1	..	..	1	..	..	..	..	..	..
*Division 2 & 3	Manufacturing	95	55	24	7	4	1	..	2	2	..	..	..
Major Group 20	Foodstuffs	23	12	5	3	1	..	..	1	1	..	..	..
22	Tobacco Products	14	9	3	1	1	..	..	..	..	..	..	..
23	Textile—Cotton	30	14	11	2	1	1	..	..	1	..	..	..
27	Textile—Miscellaneous	10	5	3	1	1	..	..	..	..	..	..	..
	BHAGALPUR DIVISION—ALL RURAL AREAS												
	All Industries	28,298	5,011	7,630	7,143	3,598	1,648	1,042	510	1,261	304	128	23
*Division 0	Agriculture, Livestock, Forestry, Fishing and Hunting	8,627	816	1,646	2,209	1,451	742	514	275	716	169	85	4
Major Group 02	Forestry and Logging	1,945	89	254	386	335	189	187	100	289	76	40	..
04	Livestock and Hunting	6,257	599	1,282	1,724	1,072	540	314	168	418	92	44	4
Division 1	Mining and Quarrying	2	1	..	..	1	..	..	..	..	..	..	..
Major Group 10	Mining and Quarrying	2	1	..	..	1	..	..	..	..	..	..	..

TABLE B-XIII—SAMPLE HOUSEHOLDS ENGAGED BOTH IN CULTIVATION AND HOUSEHOLD INDUSTRY SHOWING BY SIZE OF LAND CULTIVATED CLASSIFIED BY PRINCIPAL HOUSEHOLD INDUSTRY IN RURAL AND URBAN AREAS SEPARATELY—*contd.*

(*Based on* 20% *sample*)

Code No. of I. S. I. C.	Household Industry (Division and Major Group only of I. S. I. C.)	Total no. of households	Number of households by size in acres of land cultivated: Less than 1	1.0—2.4	2.5—4.9	5.0—7.4	7.5—9.9	10.0—12.4	12.5—14.9	15.0—29.9	30.0—49.9	50+	Un-specified
1	2	3	4	5	6	7	8	9	10	11	12	13	14
	BHAGALPUR DIVISION—ALL RURAL AREAS—*concld.*												
*Division 2 & 3	Manufacturing	19,669	4,194	5,984	4,934	2,146	906	528	235	545	135	43	19
Major Group 20	Foodstuffs	5,962	861	1,558	1,632	803	403	245	101	266	64	21	8
23	Textile Cotton	3,110	579	922	721	373	159	103	60	135	40	14	4
28	Manufacture of Wood and Wooden Products	3,692	969	1,216	889	349	123	54	26	57	6	..	3
34-35	Non-metallic Mineral Producrs other than Petroleum and Coal	2,283	600	773	573	215	66	25	11	15	2	2	1
	BHAGALPUR DIVISION—ALL URBAN AREAS												
	All Industries	520	115	147	98	61	21	20	10	32	8	7	1
*Division 0	Agriculture, Livestock, Forestry, Fishing and Hunting	194	25	50	41	36	10	10	4	14	4	..	..
Major Group 02	Forestry and Logging	30	5	8	5	8	..	1	1	2	..	..	..
04	Livestock and Hunting	155	17	41	35	25	9	9	3	12	4	..	..
*Division 2 & 3	Manufacturing	326	90	97	57	25	11	10	6	18	4	7	1
Major Group 20	Foodstuffs	116	29	25	22	13	6	5	3	8	1	4	..
22	Tobacco Products	45	21	14	5	3	..	..	..	1	..	..	1
23	Textile—Cotton	49	12	19	8	1	1	2	1	3	2	..	..
34-35	Non-metallic Mineral Products other than Petroleum and Coal	41	10	21	6	2	..	..	..	2	..	..	..
	MONGHYR DISTRICT—ALL RURAL AREAS												
	All Industries	7,977	1,662	2,005	1,804	981	460	321	176	402	106	58	2
*Division 0	Agriculture, Livestock, Forestry, Fishing and Hunting	3,211	341	582	695	531	288	224	130	290	86	44	..
Major Group 02	Forestry and Logging	1,383	56	169	258	235	142	146	84	204	60	29	..
04	Livestock and Hunting	1,747	246	393	427	286	146	78	46	85	26	14	..
Division 1	Mining and Quarrying	1	1	..	..	..	..	..	..	..	..	..	..

TABLE B-XIII—SAMPLE HOUSEHOLDS ENGAGED BOTH IN CULTIVATION AND HOUSEHOLD INDUSTRY SHOWING BY SIZE OF LAND CULTIVATED CLASSIFIED BY PRINCIPAL HOUSEHOLD INDUSTRY IN RURAL AND URBAN AREAS SEPARATELY—*contd.*

(*Based on* 20% *sample*)

Code No. of I. S. I. C.	Household Industry (Division and Major Group only of I. S. I. C.)	Total no. of households	Number of households by size in acres of land cultivated: Less than 1	1.0—2.4	2.5—4.9	5.0—7.4	7.5—9.9	10.0—12.4	12.5—14.9	15.0—29.9	30.0—49.9	50+	Un-specified
1	2	3	4	5	6	7	8	9	10	11	12	13	14
	MONGHYR DISTRICT—ALL RURAL AREAS—*concld.*												
Major Group 10	Mining and Quarrying	1	1	..	..	..	..	..	..	..	..	..	..
*Division 2 & 3	Manufacturing	4,765	1,320	1,423	1,109	450	172	97	46	112	20	14	2
Major Group 20	Foodstuffs	1,232	226	305	329	154	75	46	24	52	12	9	..
22	Tobacco Products	1,345	386	462	306	108	35	22	7	14	3	2	..
28	Manufacture of Wood and Wooden Products	953	302	290	209	85	25	13	6	21	1	..	1
34-35	Non-metallic Mineral Products other than Petroleum and Coal	618	214	193	138	52	13	6	..	2	..	..	..
	MONGHYR DISTRICT—ALL URBAN AREAS												
	All Industries	255	74	64	46	33	9	7	5	11	4	2	..
*Division 0	Agriculture, Livestock, Forestry, Fishing and Hunting	109	19	30	22	21	5	3	2	6	1	..	..
Major Group 02	Forestry and Logging	29	4	8	5	8	..	1	1	2	..	..	..
04	Livestock and Hunting	77	14	22	16	13	4	2	1	4	1	..	..
*Division 2 & 3	Manufacturing	146	55	34	24	12	4	4	3	5	3	2	..
Major Group 20	Foodstuffs	46	12	11	11	4	2	1	2	1	1	1	..
22	Tobacco Products	24	14	5	3	2	..	..	..	..	..	..	..
23	Textile—Cotton	17	9	1	1	..	..	2	..	2	2	..	..
34-35	Non-metallic Mineral Products other than Petroleum and Coal	24	9	9	2	2	..	..	..	2	..	..	..
	BHAGALPUR DISTRICT—ALL RURAL AREAS												
	All Industries	4,469	725	1,150	1,129	572	286	170	88	250	60	22	17
*Division 0	Agriculture, Livestock, Forestry, Fishing and Hunting	1,617	130	333	455	263	143	69	41	133	33	14	3
Major Group 02	Forestry and Logging	227	15	34	57	33	18	15	8	36	10	1	..
04	Livestock and Hunting	1,361	113	286	392	228	121	54	32	96	23	13	3

TABLE B-XIII—SAMPLE HOUSEHOLDS ENGAGED BOTH IN CULTIVATION AND HOUSEHOLD INDUSTRY SHOWING SIZE OF LAND CULTIVATED CLASSIFIED BY PRINCIPAL HOUSEHOLD INDUSTRY IN RURAL AND URBAN AREAS SEPARATELY—*contd.*

(*Based on* 20% *sample*)

Code No. of I. S. I. C.	Household Industry (Division and Major Group only) of I. S. I. C.)	Total no. of households	Number of households by size in acres of land cultivated: Less than 1	1.0—2.4	2.5—4.9	5.0—7.4	7.5—9.9	10.0—12.4	12.5—14.9	15.0—29.9	30.0—49.9	50+	Un-specified
1	2	3	4	5	6	7	8	9	10	11	12	13	14
	BHAGALPUR DISTRICT—ALL RURAL AREAS—*concld.*												
*Division 2 & 3	Manufacturing	2,852	595	817	674	309	143	101	47	117	27	8	14
Major Group 20	Foodstuffs	1,006	155	263	237	119	67	53	21	68	13	3	7
23	Textile Cotton	705	114	202	153	88	37	33	16	42	13	4	3
28	Manufacture of Wood and Wooden Products	429	132	148	101	29	12	2	..	3	..	..	2
	BHAGALPUR DISTRICT—ALL URBAN AREAS												
	All Industries	71	8	24	19	9	1	2	2	4	..	1	1
*Division 0	Agriculture, Livestock, Forestry, Fishing and Hunting	15	..	2	5	6	..	1	..	1	..	..	..
Major Group 04	Livestock and Hunting	15	..	2	5	6	..	1	..	1	..	..	..
*Division 2 & 3	Manufacturing	56	8	22	14	3	1	1	2	3	..	1	1
Major Group 20	Foodstuffs	11	1	2	5	2	..	1	..	..	..	..	..
23	Textile—Cotton	30	3	16	7	1	1	..	1	1	..	..	..
	SAHARSA DISTRICT—ALL RURAL AREAS												
	All Industries	3,619	377	761	1,059	587	306	155	85	217	54	17	1
*Division 0	Agriculture, Livestock Forestry, Fishing and Hunting	1,506	112	285	462	260	124	80	38	120	17	7	1
Major Group 04	Livestock and Hunting	1,309	82	236	408	232	112	70	36	111	16	5	1
*Division 2 & 3	Manufacturing	2,113	265	476	597	327	182	75	47	97	37	10	..
Major Group 20	Foodstuffs	730	57	150	221	132	77	32	16	31	11	3	..
23	Textile—Cotton	500	19	57	113	100	69	35	22	59	20	6	..
28	Manufacture of Wood and Wooden Products	358	64	103	123	45	13	4	4	2	..	..	..

TABLE B-XIII—SAMPLE HOUSEHOLDS ENGAGED BOTH IN CULTIVATION AND HOUSEHOLD INDUSTRY SHOWING BY SIZE OF LAND CULTIVATED CLASSIFIED BY PRINCIPAL HOUSEHOLD INDUSTRY IN RURAL AND URBAN AREAS SEPARATELY—*contd.*

(*Based on* 20% *sample*)

Code No. of I. S. I. C.	Household Industry (Division and Major Group only of I. S. I. C.)	Total no. of households	Number of households by size in acres of land cultivated: Less than 1	1.0—2.4	2.5—4.9	5.0—7.4	7.5—9.9	10.0—12.4	12.5—14.9	15.0—29.9	30.0—49.9	50+	Un-specified
1	2	3	4	5	6	7	8	9	10	11	12	13	14
	SAHARSA DISTRICT—ALL URBAN AREAS												
	All Industries	43	8	13	10	3	1	1	1	5	..	1	..
*Division 0	Agriculture, Livestock, Forestry, Fishing and Hunting	12	1	2	4	2	1	..	1	1	..	..	..
Major Group 04	Livestock and Hunting	12	1	2	4	2	1	..	1	1	..	..	..
*Division 2 & 3	Manufacturing	31	7	11	6	1	..	1	..	4	..	1	..
Major Group 20	Foodstuffs	19	6	6	2	1	..	1	..	3	..	..	..
27	Textile Miscellaneous	3	..	..	1	..	..	..	..	1	..	1	..
	PURNEA DISTRICT—ALL RURAL AREAS												
	All Industries	4,159	620	861	1,013	667	314	230	92	272	66	23	1
*Division 0	Agriculture, Livestock Forestry, Fishing and Hunting	1,252	119	192	289	237	112	93	42	122	29	17	..
Major Group 04	Livestock and Hunting	913	63	139	221	187	92	70	33	76	23	9	..
*Division 2 & 3	Manufacturing	2,907	501	669	724	430	202	137	50	150	37	6	1
Major Group 20	Foodstuffs	1,209	160	240	312	198	96	68	25	84	22	3	1
28	Manufacture of Wood and Wooden Products	686	135	188	164	93	45	22	12	25	2	..	..
	PURNEA DISTRICT—ALL URBAN AREAS												
	All Industries	73	9	17	12	12	5	5	1	6	3	3	..
*Division 0	Agriculture, Livestock, Forestry, Fishing and Hunting	27	3	10	4	4	2	1	..	1	2	..	..
Major Group 00	Field Produce and Plantation Crops ..	3	1	1	..	1	..	..	..	..	..	..	..
03	Fishing	3	1	..	..	2	..	..	..	..	..	..	..
04	Livestock and Hunting	21	1	9	4	1	2	1	..	1	2	..	..
*Division 2 & 3	Manufacturing	46	6	7	8	8	3	4	1	5	1	3	..
Major Group 20	Foodstuffs	29	4	3	4	6	3	2	1	3	..	3	..

TABLE B-XIII—SAMPLE HOUSEHOLDS ENGAGED BOTH IN CULTIVATION AND HOUSEHOLD INDUSTRY SHOWING SIZE OF LAND CULTIVATED CLASSIFIED BY PRINCIPAL HOUSEHOLD INDUSTRY IN RURAL AND URBAN AREAS SEPARATELY—*contd.*

(*Based on* 20% *sample*)

Code No. of I. S. I. C.	Household Industry (Division and Major Group only) of I. S. I. C.)	Total no. of households	Number of households by size in acres of land cultivated: Less than 1	1.0—2.4	2.5—4.9	5.0—7.4	7.5—9.9	10.0—12.4	12.5—14.9	15.0—29.9	30.0—49.9	50+	Un-specified
1	2	3	4	5	6	7	8	9	10	11	12	13	14
	SANTAL PARGANAS DISTRICT—ALL RURAL AREAS												
	All Industries	8,074	1,627	2,853	2,138	791	282	166	69	120	18	8	2
*DIVISION 0	AGRICULTURE, LIVESTOCK, FORESTRY, FISHING AND HUNTING	1,041	114	254	308	160	75	48	24	51	4	3	..
Major Group 04	Livestock and Hunting	927	95	228	276	139	69	42	21	50	4	3	..
DIVISION 1	MINING AND QUARRYING	1	..	..	..	1	..	..	..	..	..	..	..
Major Group 10	Mining and Quarrying	1	..	..	..	1	..	..	..	..	..	..	..
*DIVISION 2 & 3	MANUFACTURING	7,032	1,513	2,599	1,830	630	207	118	45	69	14	5	2
Major Group 20	Foodstuffs	1,785	263	600	533	200	88	46	15	31	6	3	..
23	Textile—Cotton	1,573	369	595	390	135	31	25	12	12	2	1	1
28	Manufacture of Wood and Wooden Products	1,266	336	487	292	97	28	13	4	6	3	..	..
34-35	Non-metallic Mineral Products other than Petroleum and Coal	981	226	377	255	81	22	8	4	6	..	1	1
	SANTAL PARGANAS DISTRICT—ALL URBAN AREAS												
	All Industries	78	16	29	11	4	5	5	1	6	1	..	..
*DIVISION 0	AGRICULTURE, LIVESTOCK FORESTRY, FISHING AND HUNTING	31	2	6	6	3	2	5	1	5	1	..	..
Major Group 04	Livestock and Hunting	30	1	6	6	3	2	5	1	5	1	..	..
*DIVISION 2 & 3	MANUFACTURING	47	14	23	5	1	3	..	..	1	..	..	..
Major Group 20	Foodstuffs	11	6	3	..	..	1	..	..	1	..	..	..
22	Tobacco Products	17	7	8	2	..	..	..	..	..	..	..	..
34-35	Non-metallic Mineral Products other than Petroleum and Coal	9	..	6	3	..	..	..	..	..	..	..	..

TABLE B-XIII—SAMPLE HOUSEHOLDS ENGAGED BOTH IN CULTIVATION AND HOUSEHOLD INDUSTRY SHOWING BY SIZE OF LAND CULTIVATED CLASSIFIED BY PRINCIPAL HOUSEHOLD INDUSTRY IN RURAL AND URBAN AREAS SEPARATELY—*contd.*

(*Based on* 20% *sample*)

Code No. of I. S. I. C.	Household Industry (Division and Major Group only) of I. S. I. C.)	Total no. of households	Number of households by size in acres of land cultivated: Less than 1	1.0—2.4	2.5—4.9	5.0—7.4	7.5—9.9	10.0—12.4	12.5—14.9	15.0—29.9	30.0—49.9	50+	Un-specified
1	2	3	4	5	6	7	8	9	10	11	12	13	14
	CHOTANAGPUR DIVISION—ALL RURAL AREAS												
	All Industries	22,717	4,039	7,690	5,822	2,578	890	649	236	534	79	32	168
*DIVISION 0	AGRICULTURE, LIVESTOCK, FORESTRY, FISHING AND HUNTING	4,136	438	1,122	1,178	670	243	187	67	150	16	10	55
Major Group 00	Field Produce and Plantation Crops ..	407	33	115	127	67	28	20	7	7	1	..	2
02	Forestry and Logging	674	62	160	195	113	47	36	18	37	6	..	..
04	Livestock and Hunting	2,711	237	687	805	474	164	129	42	104	9	8	52
DIVISION 1	MINING AND QUARRYING	9	2	2	3	1	..	1	..	..	..	..	..
Major Group 10	Mining and quarrying	9	2	2	3	1	..	1	..	..	..	..	..
*DIVISION 2 & 3	MANUFACTURING	18,572	3,599	6,566	4,641	1,907	647	461	169	384	63	22	113
Major Group 20	Foodstuffs	3,778	462	1,068	1,009	537	212	167	59	194	41	15	14
23	Textile—Cotton	1,929	306	716	532	210	73	43	14	30	2	..	3
28	Manufacture of Wood and Wooden Products	3,248	868	1,175	707	273	91	61	25	37	3	..	8
34-35	Non-metallic Mineral Products other than Petroleum and Coal	4,893	936	1,910	1,283	447	121	94	29	42	3	5	23
	CHOTANAGPUR DIVISION—ALL URBAN AREAS												
	All Industries	289	70	114	51	22	9	8	4	5	2	1	3
*DIVISION 0	AGRICULTURE, LIVESTOCK, FORESTRY, FISHING AND HUNTING	31	5	11	8	1	..	1	2	..	..	..	3
Major Group 04	Livestock and Hunting	24	4	6	8	1	..	1	1	..	..	..	3
DIVISION 2 & 3*	MANUFACTURING	258	65	103	43	21	9	7	2	5	2	1	..
Major Group 20	Foodstuffs	61	11	21	12	7	5	1	1	..	2	1	..
23	Textile—Cotton	6	2	2	..	..	1	..	..	1	..	..	..
34-35	Non-metallic Mineral Products other than Petroleum and Coal	85	28	39	14	1	1	1	..	1	..	..	..
	PALAMAU DISTRICT—ALL RURAL AREAS												
	All Industries	3,870	496	978	1,021	573	267	184	82	210	43	9	7
*DIVISION 0	AGRICULTURE, LIVESTOCK FORESTRY, FISHING AND HUNTING	468	38	96	117	99	48	31	8	22	4	1	4

TABLE B-XIII—SAMPLE HOUSEHOLDS ENGAGED BOTH IN CULTIVATION AND HOUSEHOLD INDUSTRY SHOWING BY SIZE OF LAND CULTIVATED CLASSIFIED BY PRINCIPAL HOUSEHOLD INDUSTRY IN RURAL AND URBAN AREAS SEPARATELY—*contd.*

(*Based on* 20% *sample*)

Code No. of I. S. I. C.		Household Industry (Division and Major Group only of I. S. I. C.)	Total no. of households	Number of households by size in acres of land cultivated: Less than 1	1.0—2.4	2.5—4.9	5.0—7.4	7.5—9.9	10.0—12.4	12.5—14.9	15.0—29.9	30.0—49.9	50+	Un-specified
1		2	3	4	5	6	7	8	9	10	11	12	13	14
		PALAMAU DISTRICT—ALL RURAL AREAS—*concld.*												
ajor Group	00	Field Produce and Plantation Crops ..	87	6	24	24	19	9	2	1	2	..	..	..
	02	Forestry and Logging	66	4	18	16	10	11	6	..	1	..	..	..
	04	Livestock and Hunting	311	27	52	76	70	28	23	7	19	4	1	4
IVISION	2 & 3	MANUFACTURING	3,402	458	882	904	474	219	153	74	188	39	8	3
ajor Gorup	20	Foodstuffs	1,253	100	230	311	214	114	80	34	133	29	7	1
	28	Manufacture of Wood and Wooden Products	398	72	113	113	49	20	16	8	7	..	..	..
	31	Leather and Leather Products ..	388	89	135	105	33	7	10	4	5	..	..	..
	34-35	Non-metallic Mineral Products other than Petroleum and Coal	387	70	128	100	56	17	7	5	4	..	..	..
		PALAMAU DISTRICT—ALL URBAN AREAS												
		All Industries	40	13	9	7	6	1	1	1	2	..	..	..
ISION	0	AGRICULTURE, LIVESTOCK, FORESTRY, FISHING AND HUNTING	1	..	1	..	..	..	..	..	..	..	..	..
or Group	02	Forestry and Logging	1	..	1	.	..	..	..	..	..	..	..	..
VISION	2 & 3	MANUFACTURING	39	13	8	7	6	1	1	1	2	..	..	..
or Group	25	Textile—Wool	6	1	3	2	..	..	..	..	..	..	..	..
	31	Leather and Leather Products ..	7	4	1	..	..	1	..	1	..	..	..	.
	34-35	Non-metallic Mineral Products other than Petroleum and Coal	5	1	1	3	..	..	..	..	..	..	..	..
	39	Miscellaneous Manufacturing Industries	6	1	..	..	5	..	..	..	..	..	..	..
		HAZARIBAGH DISTRICT—ALL RURAL AREAS												
		All Industries	7,279	1,445	2,672	1,865	742	216	171	40	103	6	8	11
ISION	0	AGRICULTURE, LIVESTOCK, FORESTRY, FISHING AND HUNTING	1,113	174	373	294	146	51	34	11	26	1	..	3
r Group	00	Field Produce and Plantation Crops	123	16	36	37	14	8	7	2	2	.	..	1

TABLE B-XIII—SAMPLE HOUSEHOLDS ENGAGED BOTH IN CULTIVATION AND HOUSEHOLD INDUSTRY SHOWING BY SIZE OF LAND CULTIVATED CLASSIFIED BY PRINCIPAL HOUSEHOLD INDUSTRY IN RURAL AND URBAN AREAS SEPARATELY—contd.

(*Based on* 20% *sample*)

Code No. of I. S. I. C.		Household Industry (Division and Major Group only of I. S. I. C.)	Total no. of households	Number of households by size in acres of land cultivated: Less than 1	1.0—2.4	2.5—4.9	5.0—7.4	7.5—9.9	10.0—12.4	12.5—14.9	15.0—29.9	30.0—49.9	50+	Un-specified
		HAZARIBAGH DISTRICT—ALL RURAL AREAS—*concld.*												
1		2	3	4	5	6	7	8	9	10	11	12	13	14
r Group	03	Fishing	169	55	81	22	9	..	..	..	1	..	..	1
	04	Livestock and Hunting	792	94	245	233	119	43	26	8	22	1	..	1
ISION	1	MINING AND QUARRYING	6	2	..	2	1	..	1	..	..	..	..	..
or Group	10	Mining and Quarrying	6	2	..	2	1	..	1	..	..	..	..	..
IVISION	2 & 3	MANUFACTURING	6,160	1,269	2,299	1,569	595	165	136	29	77	5	8	8
jor Group	20	Foodstuffs	838	113	251	244	123	26	35	12	22	3	5	4
	28	Manufacture of Wood and Wooden Products	1,145	330	442	243	80	23	12	1	11	1	..	2
	34-35	Non-metallic Mineral Products other than Petroleum and Coal	3,087	537	1,204	856	291	86	67	14	28	..	3	1
		HAZARIBAGH DISTRICT—ALL URBAN AREAS												
		All Industries	82	32	32	8	4	2	1	2	..	1	..	..
IVISION	0	AGRICULTURE, LIVESTOCK, FORESTRY, FISHING AND HUNTING	13	3	6	2	1	..	..	1	..	..	..	..
lajor Group	00	Field Produce and Plantation Crops ..	3	1	1	..	..	..	..	1	..	..	..	..
	04	Livestock and Hunting	10	2	5	2	1	..	..	..	..	..	..	..
DIVISION	2 & 3	MANUFACTURING	69	29	26	6	3	2	1	1	..	1	..	..
Major Group	20	Foodstuffs	10	2	4	..	..	2	..	1	..	1	..	..
	34-35	Non-metallic Mineral Products other than Petroleum and Coal	46	23	19	2	1	..	1	..	..	..	..	.
		RANCHI DISTRICT—ALL RURAL AREAS												
		All Industries	5,318	887	1,836	1,361	653	233	164	58	107	8	8	3
DIVISION	0	AGRICULTURE, LIVESTOCK, FORESTRY, FISHING AND HUNTING	714	63	189	193	126	54	38	14	31	2	4	..
Major Group	00	Field Produce and Plantation Crops ..	171	8	43	62	32	10	8	4	3	1	..	..
	02	Forestry and Logging	165	14	30	49	33	16	10	4	9	..	..	..

TABLE B-XIII—SAMPLE HOUSEHOLDS ENGAGED BOTH IN CULTIVATION AND HOUSEHOLD INDUSTRY SHOWING BY SIZE OF LAND CULTIVATED CLASSIFIED BY PRINCIPAL HOUSEHOLD INDUSTRY IN RURAL AND URBAN AREAS SEPARATELY—*contd.*

(*Based on* 20% *sample*)

Code No. of I. S. I. C.	Household Industry (Division and Major Group only of I. S. I. C.)	Total no. of households	Number of households by size in acres of land cultivated: Less than 1	1.0—2.4	2.5—4.9	5.0—7.4	7.5—9.9	10.0—12.4	12.5—14.9	15.0—29.9	30.0—49.9	50+	Un-specified
	RANCHI DISTRICT—ALL RURAL AREAS—*concld.*												
1	2	3	4	5	6	7	8	9	10	11	12	13	14
Major Group 03	Fishing	77	19	39	14	2	1	..	..	..	..	2	..
04	Livestock and Hunting	300	22	76	68	59	27	20	6	19	1	2	..
Division 1	Mining and Quarrying	3	..	2	1	..	..	..	..	..	..	..	..
Major Group 10	Mining and Quarrying	3	..	2	1	..	..	..	..	..	..	..	..
Division 2 & 3	Manufacturing	4,601	824	1,645	1,167	527	179	126	44	76	6	4	3
Major Group 20	Foodstuffs	878	92	277	255	123	52	39	9	23	5	2	1
23	Textile—Cotton	1,153	160	412	336	141	51	29	11	12	1	..	..
28	Manufacture of Wood and Wooden Products	864	198	292	185	102	37	26	11	13	..	..	..
34-35	Non-metallic Mineral Products other than Petroleum and Coal	628	136	234	168	53	12	11	6	6	..	1	1
36	Basic Metals and their Products except Machinery and Transport Equipment	755	180	312	157	68	10	10	4	12	..	1	1
	RANCHI DISTRICT—ALL URBAN AREAS												
	All Industries	99	9	49	22	5	5	5	1	2	1	..	..
Division 0	Agriculture, Livestock, Forestry, Fishing and Hunting	9	..	4	3	..	..	1	1	..	..	..	..
Major Group 02	Forestry and Logging	1	..	1	..	..	..	..	..	..	..	..	..
03	Fishing	2	..	2	..	..	..	..	..	..	..	..	..
04	Livestock and Hunting	6	..	1	3	..	..	1	1	..	..	..	..
Division 2 & 3	Manufacturing	90	9	45	19	5	5	4	..	2	1	..	..
Major Group 20	Foodstuffs	34	3	15	8	4	2	1	..	..	1	..	..
34-35	Non-metallic Mineral Products other than Petroleum and Coal	23	1	14	6	..	1	..	..	1	..	..	..
36	Basic Metals and their Products except Machinery and Transport Equipment	9	1	5	2	..	..	..	..	1	..	..	..

TABLE B-XIII—SAMPLE HOUSEHOLDS ENGAGED BOTH IN CULTIVATION AND HOUSEHOLD INDUSTRY SHOWING BY SIZE OF LAND CULTIVATED CLASSIFIED BY PRINCIPAL HOUSEHOLD INDUSTRY IN RURAL AND URBAN AREAS SEPARATELY—*contd.*

(*Based on* 20% *sample*)

Code No. of I. S. I. C.	Household Industry (Division and Major Group only of I. S. I. C.)	Total no. of households	Number of households by size in acres of land cultivated: Less than 1	1.0—5.4	2.5—4.9	5.0—7.4	7.5—9.9	10.0—12.4	12.5—14.9	15.0—29.9	30.0—49.9	50+	Un-specified
1	2	3	4	5	6	7	8	9	10	11	12	13	14
	DHANBAD DISTRICT—ALL RURAL AREAS												
	All Industries	1,188	305	493	249	77	22	20	3	7	2	2	8
Division 0	Agriculture, Livestock, Forestry, Fishing and Hunting	103	24	39	27	7	..	2	..	..	..	1	3
Major Group 03	Fishing	22	5	14	3	..	..	..	..	..	..	..	..
04	Livestock and Hunting	80	19	25	23	7	..	2	..	..	..	1	3
Division 2 & 3	Manufacturing	1,085	281	454	222	70	22	18	3	7	2	1	5
Major Group 20	Foodstuffs	287	65	117	65	22	8	4	..	4	..	1	1
23	Textile—Cotton	128	15	49	40	14	4	4	..	1	1	..	..
28	Manufacture of Wood and Wooden Products	185	76	75	25	1	3	1	1	..	1	..	2
34-35	Non-metallic Mineral Products other than Petroleum and Coal	224	49	102	46	19	3	4	..	..	..	..	1
	DHANBAD DISTRICT—ALL URBAN AREAS												
	All Industries	35	11	8	7	3	..	1	..	1	..	1	3
Division 0	Agriculture, Livestock, Forestry, Fishing and Hunting	8	2	..	3	..	..	..	..	..	..	..	3
Major Group 04	Livestock and Hunting	8	2	..	3	..	..	..	..	..	..	..	3
*Division 2 & 3	Manufacturing	27	9	8	4	3	..	1	..	1	..	1	..
Major Gruop 20	Foodstuffs	5	3	..	..	1	..	..	..	..	..	1	..
28	Manufacture of Wood and Wooden Products	3	1	2	..	..	..	..	..	..	..	..	..
31	Leather and Leather Products ..	4	1	2	1	..	..	..	..	..	..	..	..
34-35	Non-metallic Mineral Products other than Petroleum and Coal	6	3	2	1	..	..	..	..	..	..	..	..
39	Miscellaneous Manufacturing Industries		..	1	..	1	..	1	..	1	..	.	..

TABLE B-XIII—SAMPLE HOUSEHOLDS ENGAGED BOTH IN CULTIVATION AND HOUSEHOLD INDUSTRY SHOWING BY SIZE OF LAND CULTIVATED CLASSIFIED BY PRINCIPAL HOUSEHOLD INDUSTRY IN RURAL AND URBAN AREAS SEPARATELY—*contd.*

(*Based on* 20% *sample*)

Code No. of I. S. I. C.	Household Industry (Division and Major Group only of I. S. I. C.)	Total no. of households	Number of households by size in acres of land cultivated: Less than 1	1.0—2.4	2.5—4.9	5.0—7.4	7.5—9.9	10.0—12.4	12.5—14.9	15.0—29.9	30.0—49.9	50+	Unspecified
1	2	3	4	5	6	7	8	9	10	11	12	13	14
	SINGHBHUM DISTRICT—ALL RURAL AREAS												
	All Industries	5,062	906	1,711	1,326	533	152	110	53	107	20	5	139
*Division 0	Agriculture, Livestock, Forestry, Fishing and Hunting	1,738	139	425	547	292	90	82	34	71	9	4	45
Major Group 02	Forestry and Logging	415	35	101	129	66	20	19	13	26	6	..	..
04	Livestock and Hunting	1,228	75	289	405	219	66	58	21	44	3	4	44
*Division 2 & 3	Manufacturing	3,324	767	1,286	779	241	62	29	19	36	11	1	94
Major Group 20	Foodstuffs	522	92	193	134	55	12	9	4	12	4	..	7
22	Tobacco—Products	774	120	288	223	59	18	3	3	2	1	..	57
28	Manufacture of Wood and Wooden Products	656	192	253	141	41	8	6	4	6	1	.	4
34-35	Non-metallic Mineral Products other than Petroleum and Coal	567	144	242	113	28	3	5	4	4	3	1	20
	SINGHBHUM DISTRICT—ALL URBAN AREAS												
	All Industries	33	5	16	7	4	1	..	..	..	..	..	..
Division 2 & 3	Manufacturing	33	5	16	7	4	1	..	..	..	..	..	..
Major Group 20	Foodstuffs	9	2	1	3	2	1	..	..	..	..	..	..
27	Textile—Miscellaneous	3	..	2	1	..	..	..	..	..	..	..	..
34-35	Non-metallic Mineral Products other than Petroleum and Coal	5	..	3	2	..	..	..	..	..	..	..	..
36	Basic Metals and their Products except Machinery and Transport Equipment	3	..	2	1	..	..	..	..	..	..	..	..
39	Miscellaneous Manufacturing Industries	10	1	8	..	..	1	..	..	..	..	..	..

APPENDIX TO TABLE B-XIII

Major group of Household Industry having less than 10 per cent of the figures of the respective division have not been shown in the main table. Major groups thus dropped from the main table are given in the appendix. The figure preceding bracket denotes the code number of the major group and the figure after alphabet within bracket represents the number of households.

The following abbreviations have been used :

Less than 1 acres	— A
1.0 — 2.4 acres	— B
2.5 — 4.9 acres	— C
5.0 — 7.4 acres	— D
7.5 — 9.9 acres	— E
10.0 — 12.4 acres	— F
12.5 — 14.9 acres	— G
15.0 — 29.9 acres	— H
30.0 — 49.9 acres	— I
50+ acres	— J
Unspecified	— K

BIHAR STATE—RURAL

00(A-327, B-361, C-287, D-142, E-57, F-39, G-13, H-30, I-6, K-4) ; 01(A-8, B-8, C-10, D-3, E-1, F-2, I-2) ; 03(A-647, B-503, C-243, D-75, E-19, F-17, G-6, H-7, I-1, J-3, K-2) ; 21(A-449, B-282, C-117, D-39, E-11, F-7, G-6, H-1, I-2, J-3) ; 22(A-992, B-1,226, C-830, D-261, E-90, F-50, G-24, H-35, I-7, J-2, K-58) ; 24(A-356, B-370 C-252, D-89, E-43, F-29, G-14, H-26, I-7, J-2, K-3) ; 25(A-51, B-81, C-67, D-33, E-6, F-3, G-6, H-10, I-2, J-1, K-1) ; 26(A-10, B-10, C-17, D-11, E-1, F-3, G-1, H-1) ; 27(A-618, B-556, C-379, D-194, E-96, F-50, G-20, H-52, I-13, J-5, K-1) ; 29(A-55, B-40, C-28, D-4, E-6, G-1) ; 30(A-15, B-3, C-7, D-4, F-1) ; 31(A-778, B-655, C-420, D-130, E-33, F-24, G-7, H-18, I-3, J-4, K-2) ; 32(A-3, B-2, C-2, F-1) ; 33(A-77, B-54, C-31, D-16, E-6, F-2, G-1, H-4, I-4, J-1, K-1) ; 36(A-1,284, B-1,589, C-915, D-309, E-98, F-49, G-20, H-31, I-5, J-2, K-3) ; 37(A-6, B-1, C-4, D-2, E-1) ; 38(A-34, B-36, C-29, D-7, E-3, F-4, G-1, H-1, I-4, J-1) ; 39(A-888, B-723, C-384, D-135, E-51, F-42, G-18, H-27, I-11, J-1, K-11).

BIHAR STATE—URBAN

00(A-7, B-4, C-3, D-1, E-1, F-1, G-1, K-9) ; 03(A-2, B-2, C-1, D-2, E-1) ; 21(A-10, B-7, C-2, D-1, J-2) ; 22(A-50, B-29, C-13, D-5, G-1, H-1, I-1, K-1) ; 24(A-5, B-3, C-6, D-1, E-2) ; 25(A-1, B-4, C-2) ; 26(B-1, C-1, E-1, F-1) ; 27(A-17, B-14, C-8, D-2, E-2, F-3, H-2, I-1, J-2, K-1) ; 28(A-53, B-30, C-10, D-1, E-1, F-1, G-1, H-1, K-1) ; 29(A-2, D-1) ; 31(A-20, B-15, C-5, D-1, E-1, G-2) ; 33(A-1, B-3, C-3, E-1, F-1) ; 36(A-7, B-15, C-11 D-3, H-3) ; 37(A-1, C-2, D-1) ; 38(A-2, B-3, C-1, E-1) ; 39(A-23, B-24, C-7, D-13, E-2, F-3, G-1, H-2).

PATNA DIVISION—RURAL

00(A-49, B-36, C-31, D-16, E-5, F-3, G-1, H-7, I-1) ; 01(B-2, C-2) ; 03(A-88, B-76, C-41, D-13, E-2, F-4, G-1, H-1, I-1) ; 21(A-160, B-133, C-49, D-14, E-3, F-3, G-2, J-1) ; 22(A-71, B-80, C-37, D-7, E-6, H-3, I-1) ; 23(A-103, B-97, C-89, D-33, E-15, F-13, G-3, H-13, I-1) ; 24(A-14, B-25, C-12, D-6, E-2, F-3, G-1, I-1) ; 25(A-7, B-11, C-10, D-2, F-1, G-2, H-1) ; 26(A-3, B-1, C-1) ; 27(A-85, B-70, C-53, D-19, E-9, F-4, G-5, H-6, I-2, J-1) ; 29(A-12, B-11, C-1, E-2) ; 30(A-3, B-1, C-1) ; 31(A-250, B-133, C-96, D-37, E-12, F-5, G-1, H-3) ; 32(C-1) ; 33(A-5, B-6, C-3, D-3, H-1, I-1) ; 36(A-207, B-218, C-169, D-61, E-24, F-11, G-4, H-2, I-1, J-1) ; 38(A-6, B-8, C-10, I-1, J-1) ; 39(A-86, B-98, C-57, D-19, E-7, F-6, G-6, H-3, I-1).

PATNA DIVISION—URBAN

02(A-1, B-1, C-1, D-1, E-2, F-2, H-2) ; 03(E-1) 21(A-2, B-3, J-1) ; 23(A-5, B-4, C-1, F-1, G-1) ; 24(A-2, B-1, C-1) ; 27(A-3, C-1, E-1, K-1) ; 31(A-4, B-6, C-2) ; 33(C-1, F-1) ; 36(A-2, B-4, C-3)) 37(A-1) ; 38(C-1) ; 39(A-3, B-5, D-1, H-1).

PATNA DISTRICT—RURAL

00(A-25 , B-6, C-5, D-3, E-1, F-1, H-1, I-1) ; 03(A-12, B-12, C-6, D-1) ; 21(A-84, B-54, C-23, D-5, E-2, F-2, G-1, J-1) ; 22(A-30, B-20, C-7, D-1, E-2, I-1) ; 23(A-25, B-22, C-7, D-3, E-1, F-1, H-3) ; 24(A-4, B-5, C-3, D-1, F-1, G-1) ; 27(A-22, B-15, C-16, D-5, E-1, F-1, G-1, H-2, I-2, J-1) ; 29(A-9, B-8, C-1) ; 31(A-61, B-19, C-12, D-2, E-2) ; 36(A-36, B-18, C-18, D-4, H-1, J-1) ; 38(A-2, B-1, C-1) ; 39(A-15, B-28, C-12, D-2, E-1, F-3, H-1).

PATNA DISTRICT—URBAN

02(F-1, H-1) ; 21(A-2, B-2, J-1) ; 27(A-1) ; 31(A-2, B-2) 33(F-1) ; 36(C-1) ; 37(A-1) ; 39(A-2, D-1).

GAYA DISTRICT—RURAL

01(B-2, C-2) ; 21(A-65, B-75, C-23, D-9, E-1, C-1) ; 22(A-20, B-32, C-11, D-4, E-1, H-1) ; 23(A-53, B-52, C-45, D-14, E-10, F-7, G-2, H-6, I-1) ; 24(A-1) ; 25(A-3, B-7, C-6, G-1) ; 26(A-3, C-1) ; 27(A-31, B-18, C-17, D-3, E-2, F-1, G-1) ; 29(E-1) ; 30(A-3, B-1, C-1) ; 31(A-59, B-33, C-30, D-13, E-3, F-2, G-1, H-1) ; 32(C-1) 33(A-4, B-2, C-1, D-1, H-1) ; 36(A-96, B-104, C-85, D-31, E-14, F-7, G-3) ; 38(A-3, B-5, C-4) ; 39(A-55, B-31, C-25, D-11, E-2, F-2, G-5, I-1).

GAYA DISTRICT—URBAN

03(E-1) ; 21(B-1) ; 22(A-1, B-1, C-1) ; 27(A-1, E-1) ; 31(B-2) ; 39(A-1, B-3).

SHAHABAD DISTRICT—RURAL

00(A-3, B-6, C-2, D-1, E-2, H-2) ; 02(A-9, B-10, C-17, D-12, E-2, F-1, G-1, H-2) ; 03(A-4, B-3, C-5, D-1) ; 21(A-11, B-4, C-3)) 22(A-21, B-28, C-19, D-2, E-3, H-2) ; 23(A-25, B-23, C-37, D-16, E-4, F-5, G-1, H-4) ; 24(A-9, B-20, C-9, D-5, E-2, F-2, J-1) ; 25(A-4, B-4, C-4, D-2, F-1, G-1, H-1) ; 26(B-1) ; 27(A-32, B-37, C-20, D-11, E-6, F-2, G-3, H-4) ; 29(A-3, B-3, E-1) ; 31(A-130, B-81, C-54, D-22, E-7, F-3, H-2) ; 33(A-1, B-4, C-2, D-2, I-1) ; 36(A-75, B-96, C-66, D-26, E-10, F-4, G-1, H-1, I-1) ; 38(A-1, B-2, C-5, I-1, J-1) ; 39(A-16, B-39, C-20, D-6, E-4, F-1, G-1, H-2).

SHAHABAD DISTRICT—URBAN

23(B-1) ; 24(A-2, B-1, C-1) ; 27(A-1, C-1, K-1) ; 33(C-1) ; 36(B-2, C-1) ; 38-(C-1) ; 39(B-2, H-1).

TIRHUT DIVISION—RURAL

00(A-213, B-176, C-99, D-37, E-14, F-11, G-2, H-8, I-3, K-2) ; 01(A-8, B-4, C-6, D-1, E-1, F-1, I-2) ; 02(A-153, B-167, C-132, D-75, E-39, F-24, G-13, H-28, I-1, J-2) ; 03(A-357, B-193, C-84, D-26, E-10, F-4, G-1, H-3, K-1) ; 21(A-236, B-93, C-34, D-13, E-3, F-2, G-3, I-1, J-2) ; 22(A-265, B-152, C-83, D-17, E-11, F-5, G-1, H-11, I-1, K-1) ; 24(A-280, B-227, C-84, D-26, E-6, F-5, G-2, H-3, I-1, J-1,

APPENDIX TO TABLE B-XIII—*contd.*

TIRHUT DIVISION—RURAL—*concld.*

K-2) ; 35(A-29, B-34, C-3, D-14, E-1, F-1, G-2, H-4, J-1, K-1) ; 26(A-1); 27(A-390, B-228, C-109, D-37, E-16, F-4, G-6, H-5, I-2, J-2, K-1) ; 29(A-18, B-6, C-5) ; 30(A-4, C-3) ; 31(A-87, B-86, C-48, D-9, E-2, F-1, G-1, H-2, I-1, J-2) ; 32(A-2, B-1) ; 33(A-57, B-40, C-25, D-4, E-3, H-2, I-3, J-1) ; 34-35 (A-1,215, B-914, C-412, D-100, E-30, F-17, G-4, H-10, J-4, K-4) ; 36(A-443, B-436, C-230, D-63, E-16, F-10, G-2, H-1) ; 37(A-4, B-1, C-1) ; 38(A-17, B-17, C-4, D-3, E-3, H-1); 39(A-562, B-300, C-96, D-34, E-15, F-6, G-2, H-5, I-5, K-7)

TIRHUT DIVISION—URBAN

00(A-3, C-1, F-1) ; 02(B-1, E-1) ; 03(A-1, C-1) ; 21(A-5, B-1) ; 22(A-23, B-6, C-3, D-1) ; 24(A-3, B-2, C-5, E-2) ; 25(B-1) ; 27(A-11, B-3, C-1, D-1) ; 29(A-1) ; 31(A-6, B-2) ; 33(A-1, B-3, E-1)) 34-35(A-12, B-10, C-2) ; 36(A-1, B-2, C-1) ; 37(D-1) ; 38(B-2) ; 39(A-17, B-4, C-5, D-3, E-1).

SARAN DISTRICT—RURAL

01(A-2, B-1, C-1) ; 03(A-71, B-43, C-23, D-4, E-1) ; 21(A-48, B-28, C-3, D-2, F-1, J-2) ; 22(A-40, B-17, C-11, E-1, H-1) ; 23(A-152, B-116, C-54, D-31, E-15, F-5, G-4, H-7) ; 24(A-213, B-195, C-68, D-23, E-4, F-5, G-2, H-3, K-1) ; 25(A-1, B-8, C-11, D-4, E-1, F-1, K-1) ; 27(A-114, B-59, C-23, D-5, E-1, H-2, I-1, J-1) ; 29(A-2, B-1, C-3) ; 30(A-2) ; 31(A-49, B-21, C-8, D-3) ; 32(A-2) ; 33(A-24, B-15, C-7, D-2, I-1) ; 36(A-144, B-193) C-96, D-17, E-5) ; 37(A-2) ; 38(A-2, B-6, C-2, D-1, H-1) ; 39(A-161, B-72, C-17, D-11 E-3, F-2).

SARAN DISTRICT—URBAN

00(A-1) ; 02(B-1, E-1) ; 22(A-5) ; 24(A-1, B-2, C-1) ; 27(A-5) ; 31(A-2, B-1) ; 33(B-3) ; 34-35(A-5, B-3) ; 39(A-3, B-1, C-2, D-1).

CHAMPARAN DISTRICT—RURAL

00(A-18, B-25, C-22, D-7, E-4, H-3, I-2) ; 01(A-1, C-1, I-1) ; 02(A-2, B-8, C-3, D-1, F-1, G-1, H-1) ; 21(A-9, B-7, C-3, D-1, E-1) ; 22(A-23, B-27, C-14, D-4, E-1, F-1, H-2) ; 23(A-92, B-97, C-82, D-32, E-14, F-7, G-8, H-17, I-5) ; 24(A-30, B-16, C-7, D-3, I-1) ; 25(A-3, B-6, C-7, D-3, F-1 G-1, H-1, J-1) ; 26(A-1) ; 27(A-62, B-66, C-48, D-18, E-8, F-2, G-4, H-3) ; 29(A-1, B-1, C-1) 30(A-1, C-1) ; 31(A-22, B-16, C-11, H-1, J-2) ; 32(B-1) ; 33(A-9, B-8, C-10, D-2, E-1, H,-1 I-1) ; 36(A-79, B-107, C-71, D-28, E-7, F-8, G-2, H-1); 37(A-1) ; 39(A-97, B-94, C-37, D-11, E-8, F-1, G-1, H-2, I-4, K-2).

CHAMPARAN DISTRICT—URBAN

00(A-1) ; 03(C-1) ; 22(A-3, B-1, C-2) ; 24(C-4, E-2) ; 31(B-1) ; 36(B-2) ; 37(D-1).

MUZAFFARPUR DISTRICT—RURAL

00(A-8, B-10, C-6, G-1, K-2) ; 01(A-3, B-3, C-1, F-1) ; 02(A-1, B-1, C-1, H-1) ; 21(A-81, B-32, C-16, D-5, E-1, G-2); 22(A-92, B-54, C-31, D-10, E-8, F-3, G-1, H-8 I-1) ; 24 (A-21, B-10, C-7, E-1); 25(A-9, B-9, C-3, D-3, H-1); 27(A-118, B-48, C-17, D-3, E-1, F-2, I-1, K-1) ; 29(A-7, B-3) ; 31(A-48, B-11, C-14, G-1, H-1, I-1) ; 33(A-20, B-16, C-6, E-2, H-1, I-1, J-1) ; 36(A-141, B-94, C-46, D-12, E-3, F-4) ; 37(A-1) 38(A-12, B-7, C-1, D-2, E-3) ; 39(A-160, B-70, C-23, D-6, E-3, F-2, H-3, I-1, K-1).

MUZAFFARPUR DISTRICT—URBAN

03(A-1) ; 21(A-2) ; 23(A-2, E-1) ; 24(A-2) ; 25(B-1) ; 27(A-1) ; 31(A-1) ; 33(A-1, E-1) ; 34-35(A-3, B-2) ; 36(C-1) ; 38(B-1) ; 39(A-2, B-1, D-1).

DARBHANGA DISTRICT—RURAL

01(A-2, C-3, D-1, E-1, I-1) ; 02(B-3, C-4, H-3) ; 03(A-130, B-51, C-13, D-3, E-5, F-1, G-1, H-2) ; 21(A-98, B-26, C-12, D-5, E-1, F-1, G-1, I-1) ; 22(A-110, B-54, C-27, D-3, E-1, F-1, K-1) ; 24(A-17, B-6, C-2, E-1, J-1, K-1) ; 25(A-16, B-11, C-10, D-4, G-1, H-1) ; 27(A-96, B-55, C-21, D-11, E-6, G-2, J-1); 29(A-8, B-1, C-1) ; 30(A-1, C-2) ; 31(A-68, B-38, C-15, D-6, E-2, F-1); 33(A-4, B-1, C-2), 34-35 (A-457, B-271, C-104, D-35, E-10, F-4, G-1, H-3, J-2, K-1) ; 36(A-79, B-42, C-17, D-6, E-1) ; 37(B-1, C-1) ; 38(A-3, B-4, C-1) ; 39(A-144, B-64 C-19, D-6, E-1, F-1, G-1, K-4).

DARBHANGA DISTRICT—URBAN

21(A-3, B-1) ; 28(A-2, G-1) ; 29(A-1) ; 31(A-3) ; 34—35 (A-2) ; 36(A-1) ; 38(B-1) ; 39(A-3).

BHAGALPUR DIVISION—RURAL

00(A-32, B-34, C-30, D-22 E-10, F-5, G-3, H-8, I-1) ; 01(C-1, D-2, F-1) ; 03(A-96, B-76, C-68, D-20, E-3, F-7, G-4, H-1, J-1) ; 21(A-42, B-24, C-21, D-6, E-2, F-1, G-1, H-1), 22(A-501, B-658, C-464, D-169, E-54, F-36, G-18, H-18, I-4, J-2) ; 24(A-41, B,45, C-57, D-19, E-14, F-9, G-1, H-10, I-4) ; 25(A-2, B-7, C-6, D-6, E-1, G-1, H-2, I-1) ; 26(A-5, B-8, C-16, D-9, E-1, F-3, G-1, H-1) ; 27(A-65, B-112, C-99, D-52, E-33, F-17, G-5, H-17, I-5, J-1) ; 29(A-23, B-23, C-22, D-3, E-4, G-1); 30(A-6, B-1, C-2, D-2) ; 31(A-172, B-188, C-134, D-39, E-11, F-6, G-1, H-7, I-2, J-2, K-1) ; 32(C-1) ; 33(A-8, B-5, C-1, B-4, E-2, F-1) ; 36(A-180, B-277, C-170, D-51, E-19, F-7, G-2, H-5, I-2) ; 37(A-1, C-2, D-2) ; 38(A-6, B-1, C-9, D-2, F-2, I-2) ; 39(A-133, B-166, C-115, D-42, E-14, F-19, G-6, H-11, I-3, J-1, H-2).

BHAGALPUR DIVISION—URBAN

00(A-2, B-1, C-1, D-1, E-1) ; 03(A-1, D-2) ; 21(A-3, B-2, C-2, J-1) ; 26(B-1, C-1, E-1, F-1) ; 27(A-2, B-3, C-3, D-1, E-1, F-1, H-2, I-1, J-2) ; 28(A-7, B-4, C-3, E-1, H-1) ; 29(A-1, D-1); 31(A-3, B-2, C-2, D-1, G-1), 33(C-1) ; 36(A-1, B-2, C-3, D-1, H-1) ; 39(A-1, B-4, C-1, D-2, E-1, F-1, G-1).

MONGHYR DISTRICT—RURAL

00(A-13, B-8, C-7, D-6, H-1) ; 03(A-26, B-12, C-3, D-4, J-1) ; 21(A-28, B-12, C-11, D-2) ; 23(A-30, B-30, C-36, D-23, E-13, F-6, G-8, H-16, I-3, J-3) ; 24(A-12, B-7, C-1, D-1) ; 25(A-1, C-1, D-1) ; 26(C-1, H-1) ; 27(A-17, B-19, C-16, D-4 E-2, F-1, H-1) ; 29(A-10, B-8, C-4, E-1) ; 30(A-1, C-1, D-1) ; 31(A-43, B-46, C-24, D-11, E-2, F-2, H-4) ; 32(C-1) ; 33(A-2, B-3, E-1) ; 36(A-17, B-20, C-9, D-3, E-2, I-1) ; 38(A-3, C-2) ; 39(A-28, B-28, C-20, D-5, E-3, F-1, G-1, H-1, K-1).

MONGHYR DISTRICT—URBAN

00(A-1, C-1, E-1) ; 21(A-3, B-2, C-2, J-1) ; 26(B-1, C-1, E-1, F-1) ; 27(B-1, C-2, D-1) ; 28(A-4, B-2, C-2) ; 29(A-1, D-1) ; 31(A-2, D-1) ; 36(A-1, B-1, D-1) ; 39(B-1, E-1, G-1).

BHAGALPUR DISTRICT—RURAL

00(A-2, B-9, C-2, D-2, E-3) ; 03(B-4, C-4, E-1, G-1, H-1) ; 21(B-4, C-4, D-1) ; 22(A-26, B-32, C-26, D-13, E-3, F-3, G-2) ; 24(A-4, B-6, C-4, E-1) ; 25(B-1, C-3, D-1, E-1) ; 26(A-1, B-2, C-6, D-6, F-2) ; 27(A-10, B-14, C-7, D-5, E-3, F-1, H-2, J-1) ; 29(A-5, B-4, C-5, D-1) ; 30(C-1) ; 31(A-35, B-25, C-26, D-8, E-3, F-1, G-1, K-1) ; 33(A-1, D-2, E-1) ; 34-35(A-73, B-85, C-71, D-27, E-12, F-3, G-5, H-1) ; 36(A-10, B-12, C-15, D-3, E-1, F-1, G-1, I-1) ; 38(A-2, B-1, C-2) ; 39(A-23, B-18, C-16, D-7, E-2, F-2, G-1, H-1, K-1).

BHAGALPUR DISTRICT—URBAN

22(H-1, K-1); 27(A-1, J-1) ; 28(A-1) ; 31(A-1, G-1) ; 33(C-1) ; 34-35(A-1, B-4) ; 36(H-1) ; 39(C-1).

APPENDIX TO TABLE B-XIII—*concld.*

SAHARSA DISTRICT—RURAL

00(A-8, B-8, C-7, D-5, F-1, G-1, H-2); 02(A-3, B-13, C-25, D-21, E-12, F-6, G-1, H-7, I-1, J-2) ; 03(A-19, B-28, C-22, D-2, F-3); 21(A-4, B-2, C-1, D-2) ; 22(A-8, B-6, C-16, D-3, E-2, F-1, G-2) ; 24(A-3, B-2, C-1, D-1, E-1, I-2) ; 25(B-4, C-1, D-3) ; 26(A-1, B-2, C-2, D-1) ; 27(A-9, B-10, C-13, D-8, E-4, F-1, H-1, I-2) ; 29(A-4, B-5, C-3, E-2) ; 30(D-1) ; 31(A-21, B-29, C-18, D-1, E-40, H-1, I-2) ; 33(A-1, D-1) ; 34-35(A-47, B-73, C-51, D-21, E-6, F-2, J-1) ; 36(A-5, B-10, C-19, D-2, E-1, G-1, H-1) ; 37(C-1) ; 38(A-1) ; 39(A-21, B-23, C-14, D-6, E-3, G-2, H-2).

SAHARSA DISTRICT—URBAN

28(A-1, B-1) ; 31(B-1, C-1) ; 34-35(B-2) ; 36(C-2) ; 39(B-1).

PURNEA DISTRICT—RURAL

00(A-9, B-7, C-11, D-8, E-5, F-4, G-2, H-5, I-1) ; 03(A-40, B-25, C-28, D-10, E-1, F-3, G-2; 21(A-1, B-2, C-1 F-1) ; 22(A-14, B-16, C-16, D-9, E-5, F-4, G-1, H-1, I-1), ; 23(A-47, B-38, C-29, D-27, E-9, F-4, G-2, H-6, I-2) ; 24(A-15, B-12, C-26, D-14, E-12, F-7, G-1, H-8, I-2) ; 25(A-1, B-2, C-1, D-1, G-1, H-2, I-1) ; 27(A-7, B-29, C-24, D-20, E-11, F-11, G-4, H-10, I-1) ; 29(A-4, B-4, C-10, D-2, E-1, G-1) ; 30(A-2) ; 31(A-31, B-34, C-32, D-9, E-2, F-2, H-1, J-2) ; 33(A-3, B-1, C-1) ; 34-35(A-40, B-45, C-58, D-34, E-13, F-6, G-2, H-6, I-2) ; 36(A-20, B-30, C-24, D-10, E-4, F-2, H-2) ; 37(D-2) ; 38(C-2, D-1, F-2, I-1) ; 39(A-21, B-28, C-24, D-10, E-4, F-8, G-1, H-5, I-3, J-1).

PURNEA DISTRICT—URBAN

22(B-1, D-1) ; 23(B-2) ; 27(A-1, F-1, H-1, I-1) ; 28(B-1, C-1, H-1) ; 31(C-1) ; 34-35(C-1) ; 36(C-1) ; 39(A-1, D-1, F-1).

SANTAL PARGANAS DISTRICT—RURAL

00(B-2, C-3, D-1, E-2) ; 01(C-1, D-2, F-1) ; 02(A-8, B-17, C-17, D-14, E-3, F-4, G-2, H-1) ; 03(A-11, B-7, C-11, D-4, E-1, F-1, G-1) ; 21(A-5, B-4, C-7, D-2, E-2, G-1, H-1) ; 22(A-67, B-142, C-100, D-36, E-9, F-6, G-6, H-3) ; 24(A-7, B-18, C-25, D-3, F-2, H-2) ; 26(A-3, B-4, C-7, D-2, E-1, F-1, G-1) ; 27(A-22, B-40, C-39, D-15, E-13, F-3, G-1, H-3, I-2) ; 29(B-2) ; 30(A-3, B-1) ; 31(A-42, B-54, C-34, D-10, F-1, H-1) ; 33(A-1, B-1, D-1, F-1) ; 36(A-128, B-205, C-103, D-33, E-11, F-4, H-2) ; 37(A-1, C-1) ; 38(C-3, D-1, I-1) ; 39(A-40, B-69, C-41, D-14, E-2, F-8, G-1, H-2).

SANTAL PARGANAS DISTRICT—URBAN

02(A-1) ; 27(B-2, E-1) ; 28(A-1, E-1) ; 31(B-1) ; 36(B-1) ; 39(B-2, D-1).

CHOTANAGPUR DIVISION—RURAL

00(A-33, B-115, C-127, D-67, E-28, F-20, G-7, H-7, I-1, K-2) ; 01(B-2, C-1) ; 03(A-106, B-158, C-50, D-16, E-4, F-2, H-2, J-2, K-1) ; 21(A-11, B-32, C-13, D-6, E-3, F-1, I-1) ; 22(A-155, B-336, C-246, D-68, E-19, F-9, G-5, H-3, I-1, K-57) ; 24(A-21, B-73, C-99, D-38, E-21, F-12, G-10, H-13, I-2, K-1) ; 25(A-13, B-29, C-20, D-11, E-4, F-1, G-1, H-3, I-1) ; 26(A-1, B-1, D-2) ; 27(A-78, B-146, C-118, D-86, E-38, F-25, G-4, H-24, I-4, J-1) ; 29(A-2, D-1) ; 30(A-2, B-1, C-1, D-2, F-1) ; 31(A-169, B-248, C-142, D-45, E-8, F-12, G-4, H-6, K-1) ; 32(A-1, B-1, E-1) ; 33(A-7, B-3, C-2, D-5, E-1, F-1, G-1, H-1, K-1) ; 36(A-454, B-658, C-346, D-134, E-39, F-21, G-12, H-23, I-2, J-1, K-3) ; 37(A-1, C-1, E-1) ; 38(A-5, B-10, C-6, D-2, F-2, G-1, I-1) ; 39(A-107, B-159, C-116, D-40, E-15, F-11, G-4, H-8, I-2, K-2).

CHOTANAGPUR DIVISION—URBAN

02(B-3) ; 03(B-2) ; 21(B-1, D-1) ; 22(C-2, D-1) ; 23(A-2, B-2, E-1, H-1) ; 24(D-1) ; 25(A-1, B-3, C-2) ; 27(A-1, B-8, C-3, F-2); 28(A-8, B-5, C-1, D-1, F-1) ; 31(A-7, B-5, C-1, E-1, G-1) ; 33(C-1) ; 36(A-3, B-7, C-4, D-2, H-2) ; 37(C-1) ; 38(A-2, B-1, C-1, E-1) ; 39(A-2, B-11, C-1, D-7, F-2, H-1).

PALAMAU DISTRICT—RURAL

03(A-1, B-2, C-1) ; 21(A-1, B-5, C-2, D-1) ; 22(A-6, B-8, C-1, D-1, F-2, G-1) ; 23(A-18, B-31, C-31, D-17, E-4, F-5, G-1, H-9, K-1) ; 24(A-21, B-70, C-99, D-38, E-21, F-12, G-10, H-13, I-2, K-1) ; 25(A-6, B-13, C-13, D-7, E-3, F-1, G-1, H-1, I-1) ; 26(A-1, D-1) ; 27(A-16, B-33, C-23, D-19, E-9, F-10, G-2, H-5, I-3, J-1) ; 32(A-1) ; 33(H-1) ; 36(A-48, B-99, C-93, D-33, E-21, F-10, G-7, H-9, I-2) ; 37(C-1) ; 38(A-3, B-2, I-1) ; 39(A-6, B-15, C-12, D-5, E-3, G-1, H-1, I-1).

PALAMAU DISTRICT—URBAN

20(A-1, B-1, C-1) ; 21(B-1, D-1) ; 22(C-1) ; 23(H-1) ; 27(A-1, B-1) ; 28(A-1, F-1) ; 36(A-1, H-1) ; 38(A-2).

HAZARIBAGH DISTRICT—RURAL

01(C-1) ; 02(A-9, B-11, C-1, D-4, F-1, G-1, H-1) ; 21(A-7, B-14, C-8, D-3, E-3) ; 22(A-17, B-11, C-10, D-3, F-2, H-1) ; 23(A-40, B-90, C-64, D-27, E-9, F-4, G-1, H-5) ; 25(A-1, B-1) ; 26(B-1, D-1,) 27(A-30, B-41, C-40, D-24, E-7, F-7, H-5, I-1) ; 29(D-1) ; 30(A-1, B-1, C-1, D-2, F-1) ; 31(A-38, B-58, C-16, D-5, F-1, H-1) ; 33(A-1, C-1) ; 36(A-96, B-118, C-47, D-18, E-6, F-1, G-1, H-2) ; 38(B-3, C-3, D-1, F-1) ; 39(A-58, B-64, C-36, D-16, E-6, F-5, H-2, K-1).

HAZARIBAGH DISTRICT—URBAN

27(C-2) ; 28(A-2, B-2, C-1) ; 31(A-2, B-1) ; 36(D-2) ; 39(C-1).

RANCHI DISTRICT—RURAL

01(B-1) ; 21(B-4, C-1, D-1, F-1) ; 22(A-1, B-1, C-1) ; 25(A-4, B-10, C-5, D-2, H-1) ; 27(A-15, B-39, C-30, D-21, E-13, F-5, G-1, H-8) ; 31(A-13, B-23, C-7, D-5) ; 32(B-1, E-1) ; 33(A-2, B-1, D-2) ; 38(A-2, B-2, D-1, F-1, G-1) ; 39(A-21, B-37, C-22, D-8, E-3, F-4, G-1, H-1).

RANCHI DISTRICT—URBAN

22(C-1) ; 23(A-2, B-2, E-1) ; 27(B-4, F-2) ; 28(A-2, B-1, D-1) ; 31(B-1) ; 33(C-1) ; 38(B-1, C-1, E-1) ; 39(B-2, F-1).

DHANBAD DISTRICT—RURAL

00(C-1) ; 22(A-11, B-28, C-11, D-5, E-1, F-2, G-1) ; 24(B-2) ; 25(B-1) ; 27(A-7, B-10, C-8, D-4, E-2, G-1, H-1) ; 29(A-2) ; 31(A-22, B-32, C-13, D-2, E-1, F-1, K-1) ; 33(A-1, B-1) ; 36(A-25, B-26, C-7, D-1) ; 37(A-1) ; 38(B-2) ; 39(A-7, B-9, C-7, D-2, F-2, G-1).

DHANBAD DISTRICT—URBAN

22(D-1), 27(B-1) ; 36(A-1, C-1) ; 37(D-1).

SINGHBHUM DISTRICT—RURAL

00(A-3, B-12, C-3, D-2, E-1, F-3, K-1) ; 01(B-1) ; 03(A-26, B-22, C-10, D-5, E-3, F-2, H-1) ; 21(A-3, B-9, C-2, D-1, E-1, I-1) ; 23(A-73, B-134, C-61, D-11, E-5, F-1, G-1, H-3, K-2) ; 24(B-1) ; 25(A-2, B-4, C-2, D-2, E-1, H-1) ; 27(A-10, B-23, C-17, D-18, F-7, F-3, H-5 ; 30(A-1) ; 31(A-7, C-1) ; 33(A-3, B-1, C-1, D-3, E-1, F-1, G-1, K-1) ; 36(A-105, B-103, C-42, D-14, E-2, K-2) ; 37(E-1) ; 38(B-1, C-3) ; 39(A-15, B-34, C-39, D-9, E-3, G-2, H-3, I-1, K-1).

SINGHBHUM DISTRICT—URBAN

24(D-1) ; 28(A-2).

TABLE B-XIV

SAMPLE HOUSEHOLDS ENGAGED ONLY IN HOUSEHOLD INDUSTRY
CLASSIFIED BY PRINCIPAL HOUSEHOLD INDUSTRY IN *ALL AREAS*

TABLE B-XIV—SAMPLE HOUSEHOLDS ENGAGED ONLY IN HOUSEHOLD INDUSTRY CLASSIFIED BY PRINCIPAL HOUSEHOLD INDUSTRY IN *ALL AREAS*

Part A—Househoeds classified by Major Groups of Principal Household Industry and number of Persons engaged.
Part B—Households classified by Minor Groups of Principal Household Industry.

FLYLEAF

This table has also been prepared on a 20 per cent sample of households and for total, rural and urban population separately. It relates to households engaged only is household industry.

The table has been prepared in two parts. In the first part the households have been classified by the nature of household industry (upto Divisions and Major Groups only of the I.S.I.C.), and the number of persons engaged in each group under 1, 2, 3-5, 6-10 and more than 10 persons. Major Groups of household industry having less than 10 per cent of the figures of respective division have not been printed in the table, but are show in run-on fashion in the appendix appearing immediately after. Divisions thus affected are marked with an asterisk(*). In the second part the number of households engaged in household industry has been shown for each minor group according to a four-digit code.

TABLE B-XIV—SAMPLE HOUSEHOLDS ENGAGED ONLY IN HOUSEHOLD INDUSTRY CLASSIFIED BY PRINCIPAL HOUSEHOLD INDUSTRY IN *ALL AREAS*

(*Based on* 20% *sample*)

Part A—Households classified by major groups of Principal Household Industry and number of persons engaged

Code No. of I.S.I.C.	Household Industry (Division and Major Group only of I.S.I.C.)	Total Rural Urban	Total number of households	Households engaged in household industry according to the number of persons engaged: 1 person	2 persons	3—5 persons	6—10 persons	More than 10 persons	Unspecified
1	2	3	4	5	6	7	8	9	10
	BIHAR STATE								
	All Industries	T	**42,081**	**17,164**	**13,348**	**8,404**	**812**	**236**	**2,117**
		R	35,051	14,535	11,199	6,778	563	174	1,802
		U	7,030	2,629	2,149	1,626	249	62	315
*DIVISION	0 AGRICULTURE, LIVESTOCK, FORESTRY, FISHING AND HUNTING	T	4,923	2,336	1,312	800	76	37	362
		R	4,412	2,132	1,152	702	63	30	333
		U	511	204	160	98	13	7	29
Major Group	02 Forestry and Logging	T	608	314	156	100	14	3	21
		R	557	292	141	95	11	..	18
		U	51	22	15	5	3	3	3
	03 Fishing	T	882	411	255	118	10	11	77
		R	838	397	240	107	9	11	74
		U	44	14	15	11	1	..	3
	04 Livestock and Hunting	T	3,257	1,550	860	552	48	23	224
		R	2,846	1,383	733	471	39	19	201
		U	411	167	127	81	9	4	23
DIVISION	1 MINING AND QUARRYING ..	T	3	..	2	1	..	..	..
		R	3	..	2	1	..	..	..
Major Group	10 Mining and Quarrying	T	3	..	2	1	..	..	..
		R	3	..	2	1	..	..	..
*DIVISION	2 & 3 MANUFACTURING	T	37,155	14,828	12,034	7,603	736	199	1,755
		R	30,636	12,403	10,045	6,075	500	144	1,469
		U	6,519	2,425	1,989	1,528	236	55	286
Major Group	20 Foodstuffs	T	8,002	3,049	2,838	1,574	111	35	395
		R	6,421	2,514	2,289	1,192	72	26	328
		U	1,581	535	549	382	39	9	67
	23 Textile—Cotton	T	4,637	1,681	1,479	1,144	174	25	134
		R	3,749	1,522	1,225	811	73	11	107
		U	888	159	254	333	101	14	27
	28 Manufacture of Wood and Wooden Products	T	7,167	2,461	2,525	1,686	167	39	289
		R	6,471	2,214	2,299	1,516	140	35	267
		U	696	247	226	170	27	4	22
	34-5 Non-metallic Mineral Products other than Petroleum and Coal ..	T	3,738	968	1,448	1,017	102	26	177
		R	3,265	862	1,277	872	86	15	153
		U	473	106	171	145	16	11	24
	PATNA DIVISION								
	All Industries	T	**11,942**	**4,404**	**3,784**	**2,711**	**290**	**31**	**722**
		R	9,541	3,499	3,063	2,148	199	14	618
		U	2,401	905	721	563	91	17	104
*DIVISION	0 AGRICULTURE, LIVESTOCK, FORESTRY, FISHING AND HUNTING	T	1,331	503	387	275	34	3	129
		R	1,174	454	323	249	29	1	118
		U	157	49	64	26	5	2	11

TABLE B-XIV—SAMPLE HOUSEHOLDS ENGAGED ONLY IN HOUSEHOLD INDUSTRY CLASSIFIED BY PRINCIPAL HOUSEHOLD INDUSTRY IN *ALL AREAS—contd.*

(*Based on* 20% *sample*)

Part A—Households classified by major groups of Principal Household Industry and number of persons engaged

Code no. of I.S.I.C.	Household Industry (Division and Major Group only of I.S.I.C.)	Total Rural Urban	Total number of households	Households engaged in household industry according to the number of persons engaged: 1 person	2 persons	3—5 persons	6—10 persons	More than 10 persons	Unspecified
1	2	3	4	5	6	7	8	9	10
	PATANA DIVISION—*concld.*								
Major Group	02 Forestry and Logging	T	185	67	57	39	7	2	13
		R	165	61	50	37	6	..	11
		U	20	6	7	2	1	2	2
	03 Fishing	T	172	78	47	27	2	..	18
		R	164	76	45	24	2	..	17
		U	8	2	2	3	..	..	1
	04 Livestock and Hunting	T	925	349	268	197	23	1	87
		R	798	308	215	176	19	1	79
		U	127	41	53	21	4	..	8
*DIVISION	2 & 3 MANUFACTURING	T	10,611	3,901	3,397	2,436	256	28	593
		R	8,367	3,045	2,740	1,899	170	13	500
		U	2,244	856	657	537	86	15	93
Major Group	20 Foodstuffs	T	2,170	610	855	545	42	5	113
		R	1,718	469	699	428	28	1	93
		U	452	141	156	117	14	4	20
	28 Manufacture of Wood and Wooden Products	T	1,620	576	537	379	36	..	92
		R	1,388	500	460	318	24	..	86
		U	232	76	77	61	12	..	6
	34-35 Non-metallic Mineral Products other than Petroleum and Coal	T	1,303	283	480	397	53	7	83
		R	1,123	244	418	338	46	3	74
		U	180	39	62	59	7	4	9
	PATNA DISTRICT								
	All Industries	T	**3,658**	**1,362**	**1,116**	**867**	**89**	**10**	**214**
		R	**2,483**	925	772	583	53	1	149
		U	1,175	437	344	284	36	9	65
DIVISION	0 AGRICULTURE, LIVESTOCK, FORESTRY, FISHING AND HUNTING	T	386	147	126	80	8	..	25
		R	294	124	86	61	6	..	17
		U	92	23	40	19	2	..	7
Major Group	04 Livestock and Hunting	T	310	116	111	61	6	..	16
		R	227	95	73	45	4	..	10
		U	83	21	38	16	2	..	6
*DIVISION	2 & 3 MANUFACTURING	T	3,272	1,215	990	787	81	10	189
		R	2,189	801	686	522	47	1	132
		U	1,083	414	304	265	34	9	57
Major Group	20 Foodstuffs	T	557	158	192	159	14	3	31
		R	377	107	140	104	8	..	18
		U	180	51	52	55	6	3	13
	22 Tobacco Products	T	414	201	108	68	9	2	26
		R	219	113	48	38	3	1	16
		U	195	88	60	30	6	1	10
	28 Manufacture of Wood and Wooden Products	T	396	169	96	99	10	..	22
		R	283	122	70	69	4	..	18
		U	113	47	26	30	6	..	4
	34-35 Non-metallic Mineral Products other than Petroleum and Coal	T	421	70	166	140	20	3	22
		R	349	56	141	118	18	..	16
		U	72	14	25	22	2	3	6

TABLE B-XIV—SAMPLE HOUSEHOLDS ENGAGED ONLY IN HOUSEHOLD INDUSTRY CLASSIFIED IN PRINCIPAL HOUSEHOLD INDUSTRY IN *ALL AREAS—contd.*

(*Based on* 20% *sample*)

Part A—Households classified by major groups of Principal Household Industry and number of persons engaged

Code No. of I.S.I.C.	Household Industry (Divion and Major Group only of I.S.I.C.)	Total Rural Urban	Total number of households	Households engaged in household industry according to the number of persons engaged: 1 person	2 persons	3—5 persons	6—10 persons	More than 10 persods	Unspecified
1	2	3	4	5	6	7	8	9	10
	GAYA DISTRICT								
	All Industries	T	**3,567**	**1,237**	**1,113**	**825**	**114**	**15**	**263**
		R	2,954	1,045	923	658	75	9	244
		U	613	192	190	167	39	6	19
*Division 0	Agriculture, Livestock, Forestry, Fishing and Hunting	T	462	197	118	78	14	2	53
		R	430	186	105	74	12	..	53
		U	32	11	13	4	2	2	..
Major Group 02	Forestry and Logging	T	92	37	28	15	2	2	8
		R	81	35	22	15	1	..	8
		U	11	2	6	..	1	2	..
03	Fishing	T	117	61	30	15	2	..	9
		R	117	61	30	15	2	..	9
04	Livestock and Hunting	T	228	97	51	44	9	..	27
		R	207	88	44	40	8	..	27
		U	21	9	7	4	1	..	..
*Division 2 & 3	Manufacturing	T	3,105	1,040	995	747	100	13	210
		R	2,524	859	818	584	63	9	191
		U	581	181	177	163	37	4	19
Major Group 20	Foodstuffs..	T	522	149	207	121	10	1	34
		R	415	122	170	87	6	1	29
		U	107	27	37	34	4	..	5
23	Textile Cotton	T	396	71	106	159	43	3	14
		R	248	42	75	104	16	..	11
		U	148	29	31	55	27	3	3
28	Manufacture of Wood and Wooden Products	T	539	179	185	126	13	..	36
		R	482	165	162	109	11	..	35
		U	57	14	23	17	2	..	1
34-35	Non-metallic Mineral Products other than Petroleum and Coal	T	397	86	138	123	17	3	30
		R	337	76	114	102	14	3	28
		U	60	10	24	21	3	..	2
	SHAHABAD DISTRICT								
	All Industries	T	**4,717**	**1,805**	**1,555**	**1,019**	**87**	**6**	**245**
		R	4,104	1,529	1,368	907	71	4	225
		U	613	276	187	112	16	2	20
*Division 0	Agriculture, Livestock, Forestry, Fishing and Hunting	T	483	159	143	117	12	1	51
		R	450	144	132	114	11	1	48
		U	33	15	11	3	1	..	3
Major Group 02	Forestry and Logging	T	60	12	23	19	4	..	2
		R	52	8	22	17	4	..	1
		U	8	4	1	2	..	..	1
04	Livestock and Hunting	T	387	136	106	92	8	1	44
		R	364	125	98	91	7	1	42
		U	23	11	8	1	1	..	2

TABLE B-XIV—SAMPLE HOUSEHOLDS ENGAGED ONLY IN HOUSEHOLD INDUSTRY CLASSIFIED BY PRINCIPAL HOUSEHOLD INDUSTRY IN *ALL AREAS—contd.*

(*Based on* 20% *sample*)

Part A—Households classified by major groups of Principal Household Industry and number of persons engaged

Code No. of I.S.I.C.	Household Industry (Divion and Major Group only of I.S.I.C.)	Total Rural Urban	Total number of households	Households engaged in household industry accordin to the number of persons engaged: 1 person	2 persons	3—5 persons	6—10 persons	More than 10 persons	Unspecifie
1	2	3	4	5	6	7	8	9	10
	SHAHABAD DISTRICT—*concld.*								
*Division 2 & 3	Manufacturing	T	4,234	1,646	1,412	902	75	5	194
		R	3,654	1,385	1,236	793	60	3	177
		U	580	261	176	109	15	2	17
Major Group 20	Foodstuffs	T	1,091	303	456	265	18	1	48
		R	926	240	389	237	14	..	46
		U	165	63	67	28	4	1	2
28	Manufacture of Wood and Wooden Products	T	685	228	256	154	13	..	34
		R	623	213	228	140	9	..	33
		U	62	15	28	14	4	..	1
31	Leather and Leather Products ..	T	457	298	97	46	1	..	15
		R	428	280	90	42	1	..	15
		U	29	18	7	4	..	..	..
34-35	Non-metallic Mineral Products other than Petroleum and Coal ..	T	485	127	176	134	16	1	31
		R	437	112	163	118	14	..	30
		U	48	15	13	16	2	1	1
	TIRHUT DIVISION								
	All Industries	T	**9,908**	**4,538**	**2,930**	**1,709**	**144**	**148**	**439**
		R	8,665	4,114	2,504	1,313	107	137	390
		U	1,243	424	426	296	37	11	49
*Division 0	Agriculture, Livestock, Forestry, Fishing and Hunting	T	1,214	612	296	185	17	29	75
		R	1,163	592	282	171	17	27	74
		U	51	20	14	14	..	2	1
Major Group 03	Fishing	T	286	148	67	33	2	11	25
		R	280	146	66	30	2	11	25
		U	6	2	1	3	..	..	..
04	Livestock and Hunting	T	808	407	205	127	12	18	39
		R	764	389	192	117	12	16	38
		U	44	18	13	10	..	2	1
*Division 2& 3	Manufacturing	T	8,694	3,926	2,634	1,524	127	119	364
		R	7,502	3,522	2,222	1,242	90	110	316
		U	1,192	404	412	282	37	9	48
Major Group 20	Foodstuffs	T	1,743	658	647	328	23	20	67
		R	1,390	549	516	237	14	18	56
		U	353	109	131	91	9	2	11
23	Textile Cotton	T	1,978	1,070	536	271	29	9	63
		R	1,808	1,047	464	214	14	9	60
		U	170	23	72	57	15	..	3
28	Manufacture of Wood and Wooden Products	T	1,653	582	516	407	40	35	73
		R	1,511	530	467	378	37	33	66
		U	142	52	49	29	3	2	7
	SARAN DISTRICT								
	All Industries	T	**1,600**	**601**	**510**	**362**	**31**	**4**	**92**
		R	1,323	496	420	305	23	2	77
		U	277	105	90	57	8	2	15

TABLE B-XIV—SAMPLE HOUSEHOLDS ENGAGED ONLY IN HOUSEHOLD INDUSTRY CLASSIFIED BY PRINCIPAL HOUSEHOLD INDUSTRY IN *ALL AREAS—contd.*

(*Based on* 20% *sample*)

Part A—Households classified by major groups of Principal Household Industry and number of persons engaged

Code No. of I.S.I.C.	Household Industry (Division and Major Group only of I.S.I.C.)	Total Rural Urban	Total number of households	Households engaged in household industry according to the number of persons engaged: 1 person	2 persons	3—5 persons	6—10 persons	More than 10 persons	Un-specified
1	2	3	4	5	6	7	8	9	10
	SARAN DISTRICT—*concld.*								
DIVISION 0	AGRICULTURE, LIVESTOCK, FORESTRY, FISHING AND HUNTING	T	151	65	36	35	5	1	9
		R	140	61	34	31	5	1	8
		U	11	4	2	4	..	..	1
Major Group 00	Field Produce and Plantation Crops	T	25	10	4	5	2	..	4
		R	25	10	4	5	2	..	4
02	Forestry and Logging	T	39	18	9	11	1	..	..
		R	39	18	9	11	1	..	..
03	Fishing	T	25	13	7	3	..	1	1
		R	25	13	7	3	..	1	1
04	Livestock and Hunting ..	T	62	24	16	16	2	..	4
		R	51	20	14	12	2	..	3
		U	11	4	2	4	..	..	1
*DIVISION 2 & 3	MANUFACTURING	T	1,449	536	474	327	26	3	83
		R	1,183	435	386	274	18	1	69
		U	266	101	88	53	8	2	14
Major Group 20	Foodstuffs	T	450	148	167	102	6	..	27
		R	364	123	134	80	3	..	24
		U	86	25	33	22	3	..	3
28	Manufacture of Wood and Wooden Products	T	277	77	88	89	8	1	14
		R	242	66	72	83	7	..	14
		U	35	11	16	6	1	1	..
39	Miscellaneous Manufacturing Industries	T	145	74	39	26	..	..	6
		R	118	59	30	24	..	..	5
		U	27	15	9	2	..	..	1
	CHAMPARAN DISTRICT								
	All Industries	T	**1,825**	**771**	**538**	**356**	**30**	**124**	**6**
		R	1,565	665	461	298	23	118	..
		U	260	106	77	58	7	6	6
*DIVISION 0	AGRICULTURE, LIVESTOCK, FORESTRY, FISHING AND HUNTING	T	226	114	51	34	2	25	..
		R	217	112	48	30	2	25	..
		U	9	2	3	4	..	..	..
Major Group 03	Fishing	T	68	37	15	5	1	10	..
		R	68	37	15	5	1	10	..
04	Livestock and Hunting ..	T	155	76	35	28	1	15	..
		R	146	74	32	24	1	15	..
		U	9	2	3	4	..	..	..
*DIVISION 2 & 3	MANUFACTURING	T	1,599	657	487	322	28	99	6
		R	1,348	553	413	268	21	93	..
		U	251	104	74	54	7	6	6
Major Group 20	Foodstuffs	T	463	180	164	92	7	20	..
		R	370	141	135	71	5	18	..
		U	93	39	29	21	2	2	..
28	Manufacture of Wood and Wooden Products	T	365	105	111	108	14	23	4
		R	322	96	97	95	12	22	..
		U	43	9	14	13	2	1	4

TABLE B-XIV—SAMPLE HOUSEHOLDS ENGAGED ONLY IN HOUSEHOLD INDUSTRY CLASSIFIED BY PRINCIPAL HOUSEHOLD INDUSTRY IN *ALL AREAS—contd.*

(*Based on* 20% *sample*)

Part A—Households classified by major groups of Principal Household Industry and number of persons engaged

Code No. of I.S.I.C.	Household Industry (Division and Major Group only of I.S.I.C.)	Total Rural Urban	Total number of house holds	Households engaged in household industry according to the number of persons engaged: 1 person	2 persons	3—5 persons	6—10 persons	More than 10 persons	Un-specified
1	2	3	4	5	6	7	8	9	10
	CHAMPARAN DISTRICT—*concld.*								
39	Miscellaneous Manufacturing Industries	T	176	93	45	25	1	11	1
		R	137	72	34	19	1	11	..
		U	39	21	11	6	..	..	1
	MUZAFFARPUR DISTRICT								
	All Industries	T	**2,028**	**974**	**554**	**329**	**24**	**2**	**145**
		R	1,844	907	496	293	20	2	126
		U	184	67	58	36	4	..	19
DIVISION 0	AGRICULTURE, LIVESTOCK, FORESTRY, FISHING AND HUNTING	T	383	189	97	62	6	..	29
		R	373	184	94	60	6	..	29
		U	10	5	3	2	..	..	..
Major Group 03	Fishing	T	82	42	16	11	1	..	12
		R	82	42	16	11	1	..	12
04	Livestock and Hunting	T	287	140	78	47	5	..	17
		R	278	135	75	46	5	..	17
		U	9	5	3	1	..	..	..
DIVISION 2& 3	MANUFACTURING	T	1,645	785	457	267	18	2	116
		R	1,471	723	402	233	14	2	97
		U	174	62	55	34	4	..	19
Major Group 20	Foodstuffs	T	311	119	105	59	4	..	24
		R	273	107	94	49	4	..	19
		U	38	12	11	10	..	..	5
23	Textile—Cotton	T	190	120	42	17	1	..	10
		R	184	117	40	16	1	..	10
		U	6	3	2	1	..	..	..
28	Manufacture of Wood and Wooden Products	T	376	161	105	83	3	..	24
		R	347	144	97	80	3	..	23
		U	29	17	8	3	..	..	1
34-35	Non-metallic Mineral Products other than Petroleum and Coal ..	T	166	73	54	28	2	1	8
		R	153	71	49	23	2	1	7
		U	13	2	5	5	..	..	1
	DARBHANGA DISTRICT								
	All Industries	T	**4,455**	**2,192**	**1,328**	**662**	**59**	**18**	**196**
		R	3,933	2,046	1,127	517	41	15	187
		U	522	146	201	145	18	3	9
DIVISION 0	AGRICULTURE, LIVESTOCK, FORESTRY, FISHING AND HUNTING ..	T	454	244	112	54	4	3	37
		R	433	235	106	50	4	1	37
		U	21	9	6	4	..	2	..
Major Group 03	Fishing	T	111	56	29	14	..	..	12
		R	105	54	28	11	..	..	12
		U	6	2	1	3	..	..	..
04	Livestock and Hunting	T	304	167	76	36	4	3	18
		R	289	160	71	35	4	1	18
		U	15	7	5	1	..	2	..

TABLE B-XIV—SAMPLE HOUSEHOLDS ENGAGED ONLY IN HOUSEHOLD INDUSTRY CLASSIFIED BY PRINCIPAL HOUSEHOLD INDUSTRY IN *ALL AREAS—contd.*

(*Based on* 20% *sample*)

Part A—Households classified by major groups of Principal Household Industry and number of persons engaged

Code No. of I.S.I.C.	Household Industry (Division and Major Group only of I.SI.C.)	Total Rural Urban	Total number of households	Households engaged in household industry according to the number of persons engaged: 1 person	2 persons	3—5 persons	6—10 persons	More than 10 persons	Unspecified
1	2	3	4	5	6	7	8	9	10
	DARBHANGA DISTRICT—*concld.*								
*Division 2 & 3	Manufacturing	T	4,001	1,948	1,216	608	55	15	159
		R	3,500	1,811	1,021	467	37	14	150
		U	501	137	195	141	18	1	9
Major Group 20	Foofstuffs	T	519	211	211	75	6	..	16
		R	383	178	153	37	2	..	13
		U	136	33	58	38	4	..	3
23	Textile—Cotton	T	1,632	888	458	216	22	1	47
		R	1,491	871	395	168	10	1	46
		U	141	17	63	48	12	..	1
28	Manufacture of Wood and Wooden Products	T	635	239	212	127	15	11	31
		R	600	224	201	120	15	11	29
		U	35	15	11	7	..	..	2
	BHAGALPUR DIVISION								
	All Industries	T	14,676	6,483	4,553	2,728	245	37	630
		R	12,210	5,534	3,839	2,143	152	14	528
		U	2,466	949	714	585	93	23	102
*Division 0	Agriculture, Livestock, Forestry, Fishing and Hunting	T	1,867	1,045	466	234	18	3	101
		R	1,651	944	410	197	11	..	89
		U	216	101	56	37	7	3	12
Major Group 02	Forestry and Logging	T	330	215	68	37	4	1	5
		R	305	202	62	34	2	..	5
		U	25	13	6	3	2	1	..
03	Fishing	T	294	143	92	34	3	..	22
		R	269	134	81	31	2	..	21
		U	25	9	11	3	1	..	1
04	Livestock and Hunting	T	1,203	673	298	160	11	2	59
		R	1,038	595	259	129	7	..	48
		U	165	78	39	31	4	2	11
*Division 2 & 3	Manufacturing	T	12,809	5,438	4,087	2,494	227	34	529
		R	10,559	4,590	3,429	1,946	141	14	439
		U	2,250	848	658	548	86	20	90
Major Group 20	Foodstuffs	T	3,247	1,492	1,028	546	20	7	154
		R	2,702	1,283	841	425	13	4	136
		U	545	209	187	121	7	3	18
23	Textile—Cotton	T	1,573	383	555	506	79	12	38
		R	1,154	324	445	337	25	1	22
		U	419	59	110	169	54	11	16
28	Manufacture of Wood and Wooden Products	T	2,673	1,021	945	566	52	3	86
		R	2,434	932	874	502	45	2	79
		U	239	89	71	64	7	1	7
	MONGHYR DISTRICT								
	All Industries	T	4,330	2,099	1,245	786	54	5	141
		R	3,364	1,652	979	593	41	4	95
		U	966	447	266	193	13	1	46

TABLE B-XIV—SAMPLE HOUSEHOLDS ENGAGED ONLY IN HOUSEHOLD INDUSTRY CLASSIFIED BY PRINCIPAL HOUSEHOLD INDUSTRY IN *ALL AREAS—contd.*

(*Based on* 20% *sample*)

Part A—Households classified by major groups of Principal Household Industry and number of persons engaged

Code No. of I.S.I.C.	Household Industry (Division and Major Group only of I.S.I.C.)	Total Rural Urban	Total number of households	Households engaged in household industry according to the number of persons engaged: 1 person	2 persons	3—5 persons	6—10 persons	More than 10 persons	Unspecified
1	2	3	4	5	6	7	8	9	10
	MONGHYR DISTRICT—*concld.*								
*Division 0	Agriculture, Livestock, Forestry, Fishing and Hunting	T	705	410	174	91	7	..	23
		R	608	351	153	79	6	..	19
		U	97	59	21	12	1	..	4
Major Group 03	Forestry and Logging ..	T	209	139	41	23	3	..	3
		R	198	132	38	23	2	..	3
		U	11	7	3	..	1	..	..
02	Fishing	T	82	42	22	12	..	..	6
		R	73	39	19	10	..	..	5
		U	9	3	3	2	..	..	1
04	Lvestock and Hunting ..	T	399	222	109	54	4	..	10
		R	323	174	94	44	4	..	7
		U	76	48	15	10	..	..	3
*Division 2 & 3	Manufacturing	T	3,625	1,689	1,071	695	47	5	118
		R	2,756	1,301	826	514	35	4	76
		U	869	388	245	181	12	1	42
20	Foodstuffs	T	697	264	239	168	2	..	24
		R	490	181	171	122	2	..	14
		U	207	83	68	46	..	..	10
22	Tobacco Products	T	689	402	153	99	10	3	22
		R	517	312	111	72	7	3	12
		U	172	90	42	27	3	..	10
28	Manufacture of Wood and Wooden Products	T	725	308	232	153	15	1	16
		R	644	276	212	130	12	1	13
		U	81	32	20	23	3	..	3
34-35	Non-metallic Mineral Products other than Petroleum and Coal	T	405	126	155	104	8	..	12
		R	352	109	139	87	6	..	11
		U	53	17	16	17	2	..	1
	BHAGALPUR DISTRICT								
	All Industries	T	3,076	1,045	989	747	113	22	160
		R	2,283	842	766	495	43	6	131
		U	793	203	223	252	70	16	29
*Division 0	Agriculture, Livestock, Forestry, Fishing and Hunting	T	353	179	88	58	6	2	20
		R	294	161	70	44	1	..	18
		U	59	18	18	14	5	2	2
Major Group 02	Forestry and Logging ..	T	44	26	8	8	1	..	1
		R	36	22	6	7	..	..	1
		U	8	4	2	1	1	..	..
04	Livestock and Hunting	T	270	140	67	41	4	2	16
		R	227	127	56	29	1	..	14
		U	43	13	11	12	3	2	2
*Division 2 & 3	Manufacturing	T	2,723	866	901	689	107	20	140
		R	1,989	681	696	451	42	6	113
		U	734	185	205	238	65	14	27

TABLE B-XIV—SAMPLE HOUSEHOLDS ENGAGED ONLY IN HOUSEHOLD INDUSTRY CLASSIFIED BY PRINCIPAL HOUSEHOLD INDUSTRY IN *ALL AREAS—contd.*

(*Based on* 20% *sample*)

Part A—Households classified by major groups of Principal Household Industry and number of persons engaged

Code No. of I.S.I.C.		Household Industry (Division and Major Group only of I.S.I.C.)	Total Rural Urban	Total number of households	Households engaged in household industry according to the number of persons engaged: 1 person	2 persons	3—5 persons	6—10 persons	more than 10 persons	Unspecified
1		2	3	4	5	6	7	8	9	10
		BHAGALPUR DISTRICT—*concld.*								
Major Group	20	Foodstuffs	T	489	138	195	121	6	3	26
			R	393	113	163	88	3	2	24
			U	96	25	32	33	3	1	2
	23	Textile—Cotton	T	850	161	274	308	67	12	28
			R	489	116	182	161	16	1	13
			U	361	45	92	147	51	11	15
	28	Manufacture of Wood and Wooden Products	T	421	157	140	91	12	1	20
			R	359	136	121	74	8	1	19
			U	62	21	19	17	4	..	1
		SAHARSA DISTRICT								
		All Industries	T	**1,314**	**578**	**436**	**235**	**14**	**2**	**49**
			R	1,180	531	383	205	14	1	46
			U	134	47	53	30	..	1	3
*Division	0	Agriculture, Livestock, Forestry, Fishing and Hunting	T	236	128	66	25	1	..	16
			R	229	127	62	23	1	..	16
			U	7	1	4	2	..	..	..
Major Group	03	Fishing	T	34	13	17	1	..	..	3
			R	32	13	15	1	..	..	3
			U	2	..	2	..	..	..	..
	04	Livestock and Hunting	T	179	99	46	21	1	..	12
			R	175	98	44	20	1	..	12
			U	4	1	2	1	..	..	..
*Division	2 & 3	Manufacturing	T	1,078	450	370	210	13	2	33
			R	951	404	321	182	13	1	30
			U	127	46	49	28	..	1	3
Major Group	20	Foodstuffs	T	272	107	112	43	1	..	9
			R	224	94	87	34	1	..	8
			U	48	13	25	9	..	..	1
	28	Manufacture of Wood and Wooden Products	T	273	81	92	87	6	..	7
			R	248	73	87	77	6	..	5
			U	25	8	5	10	..	..	2
		PURNEA DISTRICT								
		All Industries	T	**3,908**	**2,023**	**1,098**	**550**	**35**	**6**	**196**
			R	3,535	1,848	991	483	27	2	184
			U	373	175	107	67	8	4	12
*Division	0	Agriculture, Livestock, Forestry, Fishing and Hunting	T	426	250	100	36	2	1	37
			R	396	234	96	32	1	..	33
			U	30	16	4	4	1	1	4
Major Group	02	Forestry and Logging	T	44	30	12	1	..	1	..
			R	42	29	12	1	..	..	..
			U	2	1	..	..	..	1	..
	03	Fishing	T	121	64	37	8	1	..	11
			R	115	59	36	8	1	..	11
			U	6	5	1	..	..	..	..

TABLE B-XIV—SAMPLE HOUSEHOLDS ENGAGED ONLY IN HOUSEHOLD INDUSTRY CLASSIFIED BY PRINCIPAL HOUSEHOLD INDUSTRY IN *ALL AREAS—contd.*

(*Based on* 20% *sample*)

Part A—Households classified by major groups of Principal Household Industry and number of persons engaged

Code No. of I.S.I.C.		Household Industry (Division and Major Group only of I.S.I.C.)	Total Rural Urban	Total number of household	Households engaged in household industry according to the number of persons engaged: 1 person	2 persons	3—5 persons	6—10 persons	More than 10 persons	Unspecified
1		2	3	4	5	6	7	8	9	10
		PURNEA DISTRICT—*concld.*								
Major Group	04	Livestock and Hunting ..	T	246	153	49	26	1	..	17
			R	224	143	46	22	..	..	13
			U	22	10	3	4	1	..	4
Division	2 & 3	Manufacturing	T	3,482	1,773	998	514	33	5	159
			R	3,139	1,614	895	451	26	2	151
			U	343	159	103	63	7	3	8
Major Group	20	Foodstuffs	T	1,263	775	286	125	7	3	67
			R	1,128	703	251	104	4	2	64
			U	135	72	35	21	3	1	3
	28	Manufacture of Wood and Wooden Products	T	913	387	329	153	11	1	32
			R	860	370	305	142	11	..	32
			U	53	17	24	11	..	1	..
		SANTAL PARGANAS DISTRICT								
		All Industries	T	**2,048**	**738**	**785**	**410**	**29**	**2**	**84**
			R	1,848	661	720	367	27	1	72
			U	200	77	65	43	2	1	12
*Division	0	Agriculture, Livestock, Forestry, Fishing and Hunting	T	147	78	38	24	2	..	5
			R	124	71	29	19	2	..	3
			U	23	7	9	5	..	..	2
Major Group	03	Fishing	T	24	12	6	4	1	..	1
			R	24	12	6	4	1	..	1
	04	Livestock and Hunting	T	109	59	27	18	1	..	4
			R	89	53	19	14	1	..	2
			U	20	6	8	4	..	..	2
*Division	2 & 3	Manufacturing	T	1,901	660	747	386	27	2	79
			R	1,724	590	691	348	25	1	69
			U	177	70	56	38	2	1	10
Major Group	20	Foodstuffs	T	526	208	196	89	4	1	28
			R	467	192	169	77	3	..	26
			U	59	16	27	12	1	1	2
	23	Textile—Cotton	T	274	72	131	66	1	..	4
			R	273	72	130	66	1	..	4
			U	1	..	1	..	..	..	..
	28	Manufacture of Wood and Wooden Products	T	341	88	152	82	8	..	11
			R	323	77	149	79	8	..	10
			U	18	11	3	3	..	..	1
	34-35	Non-metallic Mineral Products other than Petroleum and Coal	T	214	37	100	68	6	..	3
			R	188	32	89	58	6	..	3
			U	26	5	11	10	..	..	..
		CHOTANAGPUR DIVISION								
		All Industries	T	**5,555**	**1,739**	**2,081**	**1,256**	**133**	**20**	**326**
			R	4,635	1,388	1,793	1,074	105	9	266
			U	920	351	288	182	28	11	60

TABLE B-XIV—SAMPLE HOUSEHOLDS ENGAGED ON BY N HOUSEHOLD INDUSTRY CLASSIFIED BY PRINCIPAL HOUSEHOLD INDUSTRY IN *ALL AREAS—contd.*

(*Based on* 20% *sample*)

PartA —Householdsclassified by major groups of Principal Household Industry and number of persons engaged

Code No. of I.S.I.C.	Household Industry (Division and Major Group only of I.S.I.C.)	Total Rural Urban	Total number of households	Household engaged in household industry according to the number of persons engaged: 1 person	2 persons	3—5 persons	6—10 persons	More than 10 persons	Unspecified
1	2	3	4	5	6	7	8	9	10
	CHOTANAGPUR DIVISION—*concld.*								
*Division	0 Agriculture, Livestock, Forestry, Fishing and Hunting ..	T	511	176	163	106	7	2	57
		R	424	142	137	85	6	2	52
		U	87	34	26	21	1	..	5
Major Group	03 Fishing	T	130	42	49	24	3	..	12
		R	125	41	48	22	3	..	11
		U	5	1	1	2	..	..	1
	04 Livestock and Hunting	T	321	121	89	68	2	2	39
		R	246	91	67	49	1	2	36
		U	75	30	22	19	1	..	3
Division	1 Mining and Quarrying ..	T	3	..	2	1	..	..	..
		R	3	..	2	1	..	..	..
Major Group	10 Mining and Quarrying	T	3	..	2	1	..	..	..
		R	3	..	2	1	..	..	..
*Division	2 & 3 Manufacturing	T	5,041	1,563	1,916	1,149	126	18	269
		R	4,208	1,246	1,654	988	99	7	214
		U	833	317	262	161	27	11	55
Major Group	20 Foodstuffs	T	842	289	308	155	26	3	61
		R	611	213	233	102	17	3	43
		U	231	76	75	53	9	..	18
	28 Manufacture of Wood and Wooden Products	T	1,221	282	527	334	39	1	38
		R	1,138	252	498	318	34	..	36
		U	83	30	29	16	5	1	2
	34-35 Non-metallic Mineral Products other than Petroleum and Coal	T	687	166	275	187	19	6	34
		R	568	139	230	162	13	2	22
		U	119	27	45	25	6	4	12
	36 Basic Metals and their Products except Machinery and Transport Equipment	T	770	185	333	200	17	1	34
		R	732	170	317	193	17	1	34
		U	38	15	16	7	..	..	..
	PALAMAU DISTRICT								
	All Industries	T	849	341	296	157	15	1	39
		R	765	304	265	147	15	1	33
		U	84	37	31	10	..	..	6
*Division	0 Agriculture, Livestock, Forestry, Fishing and Hunting	T	70	30	21	13	..	1	5
		R	69	29	21	13	..	1	5
		U	1	1	..	..	..	..	..
Major Group	02 Forestry and Logging	T	19	4	9	6	..	..	..
		R	19	4	9	6	..	..	..
	03 Fishing	T	8	3	1	3	..	..	1
		R	8	3	1	3	..	..	1
	04 Lievstock and Hunting ..	T	40	23	10	3	..	1	3
		R	39	22	10	3	..	1	3
		U	1	1	..	..	..	..	..

TABLE B-XIV—SAMPLE HOUSEHOLDS ENGAGED ONLY IN HOUSEHOLD INDUSTRY CLASSIFIED BY PRINCIPAL HOUSEHOLD INDUSTRY IN *ALL AREAS—contd.*

(*Based on* 20% *sample*)

Part A—Households classified by major groups of Principal Household Industry and number of persons engaged

Code No. of I.S.I.C.	Household Industry (Division and Major Group only of I.S.I.C.)	Total Rural Urban	Total number of households	Households engaged in household industry according to the number of persons engaged: 1 persons	2 persons	3—5 persons	6—10 persons	More than 10 persons	Unspecified
1	2	3	4	5	6	7	8	9	10
	PALAMAU DISTRICT—*concld.*								
*Division	2 & 3 Manufacturing	T	779	311	275	144	15	..	34
		R	696	275	244	134	15	..	28
		U	83	36	31	10	..	..	6
Major Group	20 Foodstuffs	T	138	42	66	21	3	..	6
		R	117	35	57	19	3	..	3
		U	21	7	9	2	..	..	3
	27 Textile—Miscellaneous ..	T	80	38	15	21	1	..	5
		R	66	27	13	21	1	..	4
		U	14	11	2	..	..	..	1
	28 Manufacture of Wood and Wooden Products	T	132	42	50	33	4	..	3
		R	127	40	48	32	4	..	3
		U	5	2	2	1	..	..	..
	31 Leather and Leather Products ..	T	81	54	13	8	..	..	6
		R	70	50	8	6	..	..	6
		U	11	4	5	2	..	..	..
	HAZARIBAGH DISTRICT								
	All Industries	T	1,051	412	337	209	28	3	62
		R	875	345	293	176	21	..	40
		U	176	67	44	33	7	3	22
*Division	0 Agriculture, Livestock, Forestry, Fishing and Hunting	T	97	40	31	15	..	..	11
		R	77	33	22	12	..	..	10
		U	20	7	9	3	..	..	1
Major Group	02 Forestry and Logging	T	11	3	5	2	..	..	1
		R	8	2	3	2	..	..	1
		U	3	1	2	..	..	..	..
	03 Fishing	T	19	10	5	3	..	..	1
		R	19	10	5	3	..	..	1
	04 Livestock and Hunting	T	64	27	20	9	..	..	8
		R	47	21	13	6	..	..	7
		U	17	6	7	3	..	..	1
Division	1 Mining and Quarrying ..	T	1	..	1	..	..	..	..
		R	1	..	1	..	..	..	..
Major Group	10 Mining and Quarrying	T	1	..	1	..	..	..	..
		R	1	..	1	..	..	..	..
*Division	2 & 3 Manufacturing	T	953	372	305	194	28	3	51
		R	797	312	270	164	21	..	30
		U	156	60	35	30	7	3	21
Major Group	20 Foodstuffs	T	161	59	52	37	2	..	11
		R	127	50	43	27	2	..	5
		U	34	9	9	10	..	..	6
	28 Manufacture of Wood and Wooden Products	T	239	68	88	56	14	..	13
		R	227	61	86	54	13	..	13
		U	12	7	2	2	1	..	..
	34-35 Non-metallic Mineral Products other than Petroleum and Coal	T	250	103	78	47	9	2	11
		R	198	86	68	38	4	..	2
		U	52	17	10	9	5	2	9

TABLE B-XIV—SAMPLE HOUSEHOLDS ENGAGED ONLY IN HOUSEHOLD INDUSTRY CLASSIFIED BY PRINCIPAL HOUSEHOLD INDUSTRY IN *ALL AREAS—contd.*

(*Based on* 20% *sample*)

Part A—Households classified by major groups of Principal Household Industry and number of persons engaged

Code No. of I.S.I.C.	Household Industry (Division and Major Group only of I.S.I.C.)	Total Rural Urban	Total number of house-holds	Households engaged in household industry according to the number of persons engaged: 1 person	2 persons	3—5 persons	6—10 persons	More than 10 persons	Un-specified
1	2	3	4	5	6	7	8	9	10
	RANCHI DISTRICT								
	All Industries	T	**1,520**	**377**	**621**	**419**	**46**	**5**	**52**
		R	1,248	281	534	354	40	..	39
		U	272	96	87	65	6	5	13
*Division	0 Agriculture, Livestock, Forestry, Fishing and Hunting	T	110	36	42	20	2	..	10
		R	91	29	37	15	2	..	8
		U	19	7	5	5	..	..	2
Major Group	03 Fishing	T	52	12	29	6	1	..	4
		R	49	12	28	4	1	..	4
		U	3	..	1	2	..	..	..
	04 Livestock and Hunting	T	50	24	10	11	1	..	4
		R	35	17	6	8	1	..	3
		R	15	7	4	3	..	..	1
*Division	2 & 3 Manufacturing	T	1,410	341	579	399	44	5	42
		R	1,157	252	497	339	38	..	31
		U	253	89	82	60	6	5	11
Major Group	20 Foodstuffs	T	230	81	84	50	6	..	9
		R	153	54	61	28	5	..	5
		U	77	27	23	22	1	..	4
	28 Manufacture of Wood and Wooden Products	T	290	54	119	97	12	1	7
		R	273	48	115	93	10	..	7
		U	17	6	4	4	2	1	..
	36 Basic Metal and their Products except Machinery and Transport Equipment	T	398	69	183	123	12	..	11
		R	389	65	180	121	12	..	11
		U	9	4	3	2	..	..	..
	DHANBAD DISTRICT								
	All Industries	T	**671**	**218**	**225**	**141**	**13**	**2**	**72**
		R	433	121	147	96	6	1	62
		U	238	97	78	45	7	1	10
*Division	0 Agriculture, Livestock, Forestry, Fishing and Hunting	T	90	24	25	23	..	..	18
		R	53	10	13	14	..	..	16
		U	37	14	12	9	..	..	2
Major Group	03 Fishing	T	12	3	1	3	..	..	5
		R	11	3	1	3	..	..	4
		U	1	..	..	..	..	..	1
	04 Livestock and Hunting	T	76	20	23	20	..	..	13
		R	42	7	12	11	..	..	12
		U	34	13	11	9	..	..	1
*Division	2 & 3 Manufacturing	T	581	194	200	118	13	2	54
		R	380	111	134	82	6	1	46
		U	201	83	66	36	7	1	8
Major Group	20 Foodstuffs	T	155	59	56	24	6	..	10
		R	81	32	29	11	2	..	7
		U	74	27	27	13	4	..	3

TABLE B-XIV—SAMPLE HOUSEHOLDS ENGAGED ONLY IN HOUSEHOLD INDUSTRY CLASSIFIED BY PRINCIPAL HOUSEHOLD INDUSTRY IN *ALL AREAS—concld.*

(*Based on* 20% *sample*)

Part A—Households classified by major groups of Principal Household Industry and number of persons engaged

Code No. of I.S.I.C.	Household Industry (Division and Major Group only of I.S.I.C.)	Total Rural Urban	Total number of house-holds	Households engaged in household industry according to the number of persons engaged: 1 person	2 persons	3—5 persons	6—10 persons	More than 10 persons	Un-specified
1	2	3	4	5	6	7	8	9	10
	DHANBAD DISTRICT—*concld.*								
Major Group	27 Textile—Miscellaneous ..	T	61	32	20	5	..	..	4
		R	27	10	11	3	..	..	3
		U	34	22	9	2	..	..	1
	28 Manufacture of Wood and Wooden Products	T	110	12	48	42	3	..	5
		R	97	11	43	37	2	..	4
		U	13	1	5	5	1	..	1
	34-35 Non-metallic Mineral Product other than Petroleum and Coal	T	82	11	34	21	1	2	13
		R	72	8	30	19	1	1	13
		U	10	3	4	2	..	1	..
	SINGHBHUM DISTRICT								
	All Industries	T	**1,464**	**391**	**602**	**330**	**31**	**9**	**101**
		R	1,314	337	554	301	23	7	92
		U	150	54	48	29	8	2	9
*Division	0 Agriculture, Livestock, Forestry, Fishing and Hunting	T	144	46	44	35	5	1	13
		R	134	41	44	31	4	1	13
		U	10	5	...	4	1	..	..
Major Group	03 Fishing	T	39	14	13	9	2	..	1
		R	38	13	13	9	2	..	1
		U	1	1	..	..	..	..	..
	04 Livestock and Hunting	T	91	27	26	25	1	1	11
		R	83	24	26	21	..	1	11
		U	8	3	..	4	1	..	..
Division	1 Mining and Quarrying ..	T	2	..	1	1	..	..	..
		R	2	..	1	1	..	..	..
Major Group	10 Mining and Quarrying ..	T	2	..	1	1	..	..	..
		R	2	..	1	1	..	..	..
*Division	2 & 3 Manufacturing	T	1,318	345	557	294	26	8	88
		R	1,178	296	509	269	19	6	79
		U	140	49	48	25	7	2	9
Major Group	20 Foodstuffs	T	158	48	50	23	9	3	25
		R	133	42	43	17	5	3	23
		U	25	6	7	6	4	..	2
	28 Manufacture of Wood and Wooden Products	T	450	106	222	106	6	..	10
		R	414	92	206	102	5	..	9
		U	36	14	16	4	1	..	1
	34-35 Non-metallic Mineral Products other than Petroleum and Coal	T	178	30	73	67	2	1	5
		R	166	29	67	62	2	1	5
		U	12	1	6	5	..	..	..
	36 Basic Metals and their Products except Machinery and Transport Equipment	T	189	39	93	39	4	1	13
		R	178	33	89	38	4	1	13
		U	11	6	4	1	..	..	..

APPENDIX TO TABLE B-XIV PART A

Major group of Household Industry having less than 10 per cent of the figures of the respective division have not been shown in the main table. Major groups thus dropped from the main table are given in the appendix. The figure preceding bracket denotes the code number of the major group and the figure after alphabet within bracket represents the number of households.

The following abbreviations have been used:

1	person ..	A
2	persons ..	B
3— 5	persons ..	C
6—10	persons ..	D
More than 10	persons	E
Unspecified	..	F

BIHAR STATE—TOTAL

00(A-59, B-38, C-29, D-4, F-40) ; 01(A-2, B-3, C-1) ; 21(A-316, B-269, C-159, D-11, E-1, F-73); 22(A-1,489, B-665, C-398, D-59, E-23, F-183) ; 24(A-252, B-124, C-59, D-6, E-2, F-20) ; 25(A-18, B-27, C-17, E-1, F-3) ; 26(A-12, B-18, C-19, D-5, F-3); 27(A-1,075, B-589, C-338, D-29, E-4, F-123) ; 29(A-53, B-46, C-32, F-9) ; 30(A-15, B-3, C-6, D-2, F-1) ; 31(A-1,074, B-419, C-210, D-20, E-3, F-104) ; 32(A-4, B-2, C-2, D-1, F-1) ; 33(A-83, B-46, C-45, D-2, E-4, F-10) ; 36(A-880, B-770, C-407, D-29, E-7, F-98) ; 37(A-5, B-3, C-4, E-1, F-2); 38(A-75, B-44, C-23, D-3, E-2, F-8) ; 39(A-1,318, B-717, C-425, D-15, E-15, F-133).

BIHAR STATE—RURAL

00(A-58, B-35, C-28, D-4, F-40) ; 01(A-2, B-3, C-1) ; 21(A-273, B-219, C-137, D-9, E-1, F-63) ; 22(A-1,078, B-473, C-285, D-40, E-19, F-137) ; 24(A-223, B-106, C-79, D-4, F-19) ; 25(A-14, B-24, C-13, E-1, F-3) ; 26(A-6, B-15, C-16, D-5, F-3) ; 27(A-822, B-451, C-272, D-19, E-2, F-89) ; 29(A-34, B-32, C-22, F-8) ; 30(A-9, C-2, F-1) ; 31(A-928, B-349, C-159, D-13, E-3, F-96) ; 32(A-2, B-2, C-1, F-1) ; 33(A-50, B-25, C-24, E-2, F-7) ; 36(A-760, B-675, C-346, D-26, E-6, F-88) ; 37(A-4, B-2, F-2) ; 38(A-45, B-29, C-9, D-3, E-1, F-2) ; 39(A-1,043, B-553, C-319, D-10, E-12, F-105).

BIHAR STATE—URBAN

00(A-1, B-3, C-1) ; 21(A-43, B-50, C-22, D-2, F-10) ; 22(A-411, B-192, C-113, D-19, E-4, F-46) ; 24(A-29, B-18, C-20, D-2, E-2, F-1) ; 25(A-4, B-3, C-4) ; 26(A-6, B-3, C-3) ; 27(A-253, B-138, C-66, D-10, E-2, F-34) ; 29(A-19, B-14, C-10, F-1) ; 30(A-6, B-3, C-4, D-2) ; 31(A-146, B-70, C-51, D7, F-8) ; 32(A-2, C-1, D-1) ; 33(A-33, B-21, C-21, D-2, E-2, F-3) ; 36(A-120, B-95, C-61, D-3, E-1, F-10) ; 37(A-1, B-1, C-4, E-1) ; 38(A-30, B-15, C-14, E-1, F-6); 39(A-275, B-164, C-106, D-5, E-3, F-28).

PATNA DIVISION—TOTAL

00(A-8, B-14, C-12, D-2, F-11) ; 01(A-1, B-1) ; 21(A-127, B-148, C-99, D-4, E-1, F-32) ; 22(A-506, B-240, C-135, D-21, E-5, F-65) ; 23(A-176, B-258, C-294, D-56, E-4, F-26); 24(A-64, B-41, C-48, F-3) ; 25(A-12, B-10, C-13, E-1, F-2) ; 26(A-1, B-3, C-5, D-4) ; 27(A-307, B-180, C-132, D-15, F-44) ; 29(A-18, B-11, C-10, F-4) ; 30(A-3, B-3, C-2, D-1) ; 31(A-495, B-194, C-103, D-5, F-44) ; 32(B-1) ; 33(A-28, B-15, C-11, D-1, E-1, F-3) ; 36(A-321, B-201, C-112, D-10, E-1, F-32) ; 37(A-1, B-1, C-3, E-1, F-1) ; 38(A-22, B-17, C-5, D-1, F-3) ; 39(A-351, B-202, C-143, D-7, E-2, F-46).

PATNA DIVISION—RURAL

00(A-8, B-12, C-12, D-2, F-11) ; 01(A-1, B-1) ; 21(A-114, B-130, C-94, D-3, E-1, F-26) ; 22(A-327, B-153, C-93, D-12, E-4, F-48) ; 23(A-100, B-189, C-190, D-26, E-1, F-19) ; 24(A-44, B-29, C-33, F-3) ; 25(A-8, B-8, C-10, E-1, F-2) ; 26(B-2, C-2, D-4) ; 27(A-239, B-144, C-113, D-11, F-37); 29(A-11, B-4, C-6, F-4) ; 30(A-2, C-1) ; 31(A-426, B-163, C-80, D-4, F-41) ; 32(B-1) ; 33(A-9, B-8, C-5, E-1, F-2) ; 36(A-275, B-160, C-88, D-8, F-26) ; 37(A-1, B-1, F-1) ; 38(A-12, B-13, C-1, D-1) ; 39(A-264, B-158, C-99, D-3, E-1, F-38).

PATNA DIVISION—URBAN

00(B-2) ; 21(A-13, B-18, C-5, D-1, F-6) ; 22(A-179, B-87, C-42, D-9, E-1, F-17) ; 23(A-76, B-69, C-104, D-30, E-3, F-7) ; 24(A-20, B-12, C-15) ; 25(A-4, B-2, C-3) ; 26(A-1, B-1, C-3) ; 27(A-68, B-36, C-19, D-4, F-7) ; 29(A-7, B-7, C-4) ; 30(A-1, B-3, C-1, D-1) ; 31(A-69, B-31, C-23, D-1, F-3) ; 33(A-19, B-7, C-6, D-1, F-1) ; 36(A-46, B-41, C-24, D-2, E-1, F-6) ; 37(C-3, E-1) ; 38(A-10, B-4, C-4, F-3); 39(A-87, B-44, C-44, D-4, E-1, F-8).

PATNA DISTRICT—TOTAL

00(A-2, B-2, C-5, D-1, F-2) ; 01(A-1) ; 02(A-18, B-6, C-5, D-1, F-3) ; 03(A-10, B-7, C-9, F-4) ; 21(A-58, B-65, C-44, D-1, F-16) ; 23(A-79, B-97, C-87, D-7, F-8) ; 24(A-8, B-1, C-7, F-1) ; 25(A-1, B-1) ; 26(A-1, B-2, C-4, D-4); 27(A-84, B-58, C-34, D-6, F-15) ; 29(A-13, B-3, C-4, F-3) ; 30(A-1, B-3, C-2, D-1) ; 31(A-142, B-57, C-39, D-2, F-19) ; 32(B-1) ; 33(A-12, B-7, C-3) ; 36(A-89, B-68, C-37, D-3, E-1, F-9) ; 37(B-1, C-2, E-1, F-1); 38(A-13, B-8, C-4, F-2); 39(A-116, B-56, C-54, D-4, F-14).

PATNA DISTRICT—RURAL

00(A-2, B-1, C-5, D-1, F-2) ; 01(A-1) ; 02(A-18, B-6, C-5, D-1, F-2) ; 03(A-8, B-6, C-6, F-3) ; 21(A-52, B-52, C-41, 25(B-1) ; 26(B-1, C-1, D-4) ; 27(A-56, B-40, C-24, D-2, F-11) ; 29(A-8, B-2, C-2, F-3) ; 30(C-1) ; 31(A-99, B-38, C-26, D-1, F-16) ; 32(B-1) ; 33(A-2, B-3, C-3) ; 36(A-65, B-46, C-25, D-1, F-8) ; 37(B-1, F-1) ; 38(A-5, B-5, C-1) ; 39(A-76, B-37, C-28, D-2, F-9).

PATNA DISTRICT—URBAN

00(B-1) ; 02(F-1) ; 03(A-2, B-1, C-3, F-1) ; 21(A-6, B-13, C-3, D-1, F-5) ; 23(A-47, B-37, C-48, D-3, F-4) ; 24(B-1, C-5) ; 25(A-1) ; 26(A-1, B-1, C-3) ; 27(A-28, B-18, C-10, D-4, F-4) ; 29(A-5, B-1, C-2) ; 30(A-1, B-3, C-1, D-1) ; 31(A-43, B-19, C-13, D-1, F-3) ; 33(A-10, B-4) ; 36(A-24, B-22, C-12, D-2, E-1, F-1) ; 37(C-2, E-1) ; 38(A-8, B-3, C-3, F-2) ; 39 (A-40, B-19, C-26, D-2, F-5).

GAYA DISTRICT—TOTAL

00(A-2, B-8, C-4, D-1, F-9) ; 01(B-1) ; 21(A-52, B-54, C-31, D-3, E-1, F-12); 22(A-131, B-50, C-30, D-4, E-3, F-23); 24(A-8, B-6, C-4) ; 25(A-5, B-5, C-3, F-2) ; 26(B-1, C-1) ; 27(A-96, B-55, C-50, D-6, F-17) ; 29(A-1, B-4, C-4) ; 30(A-2) ; 31(A-55, B-40, C-18, D-2, F-10) ; 33(A-6, B-5, C-3, F-2) ; 36(A-96, B-76, C-36, D-2, F-12) ; 37(A-1) ; 38(A-2, C-1) ; 39(A-100, B-63, C-37, E-2, F-18).

GAYA DISTRICT—RURAL

00(A-2, B-8, C-4, D-1, F-9) ; 01(B-1) ; 21(A-47, B-51, C-31, D-3, E-1, F-11) ; 22(A-106, B-41, C-25, D-3, E-3, F-20) ; 25(A-5, B-5, C-3, F-2) ; 26(B-1, C-1) ; 27(A-80, B-49, C-48, D-6, F-16) ; 29(A-1, C-2) ; 30(A-2) ; 31(A-47, B-35, C-12, D-2, F-10) ; 33(A-2, B-3, C-1, F-2) ; 36(A-85, B-61, C-31, D-2, F-10) ; 37(A-1) ; 38(A-1) ; 39(A-77, B-51, C-28, E-1, F-17).

GAYA DISTRICT—URBAN

21(A-5, B-3, F-1) ; 22(A-25, B-9, C-5, D-1, F-3) ; 24(A-8, B-6, C-4) ; 27(A-16, B-6, C-2, F-1) ; 29(B-4, C-2) ; 31(A-8, B-5, C-6) ; 33(A-4, B-2, C-2) ; 36(A-11, B-15, C-5, F-2) ; 38(A-1, C-1) ; 39(A-23, B-12, C-9, E-1, F-1).

SHAHABAD DISTRICT—TOTAL

00(A-4, B-4, C-3) ; 03(A-7 B-10, C-3, F-5) ; 21(A-17, B-29, C-24, F-4) ; 22(A-174, B-82, C-37, D-8, F-16) ; 23(A-26,

APPENDIX TO TABLE B-XIV PART A—*contd.*

SHAHABAD DISTRICT—TOTAL —*concld.*

B-55, C-48, D-6, E-1, F-4) ; 24(A-48, B-34, C-37, F-2) ; 25(A-6, B-4, C-10, E-1) ; 27(A-127, B-67, C-48, D-3, F-12) ; 29(A-4, B-4, C-2, F-1) ; 33(A-10, B-3, C-5, D-1, E-1, F-1); 36(A-136, B-57, C-39, D-5, F-11) ; 37(C-1) ; 38(A-7, B-9, D-1, F-1); 39(A-135, B-83, C-52, D-3, F-14).

SHAHABAD DISTRICT—RURAL

00(A-4, B-3, C-3) ; 03(A-7, B-9, C-3, F-5) ; 21(A-15, B-27, C-22, F-4) ; 22(A-108, B-64, C-30, D-6, F-12) ; 23(A-26, B-54, C-47, D-6, E-1, F-4) ; 24(A-36, B-29, C-31, F-2) ; 25(A-3, B-2, C-7, E-1) ; 27(A-103, B-55, C-41, D-3, F-10) ; 29(A-2, B-2, C-2, F-1) ; 33(A-5, B-2, C-1, E-1) ; 36(A-125, B-53, C-32, D-5, F-8) ; 38(A-6, B-8, D-1) ; 39(A-111, B-70, C-43, D-1, F-12).

SHAHABAD DISTRICT—URBAN

00(B-1) ; 03(B-1) ; 21(A-2, B-2, C-2) ; 22(A-66, B-18, C-7, D-2, F-4) ; 23(B-1, C-1) ; 24(A-12, B-5, C-6) ; 25(A-3, B-2, C-3) ; 27(A-24, B-12, C-7, F-2) ; 29(A-2, B-2) ; 33(A-5, B-1, C-4, D-1, F-1) 36(A-11, B-4, C-7, F-3); 37(C-1); 38(A-1, B-1, F-1) ; 39(A-24, B-13, C-9, D-2, F-2).

TIRHUT DIVISION —TOTAL

00(A-36, B-12, C-10, D-2, F-10) ; 01(A-1, B-1, C-1) ; 02(A-20, B-11, C-14, D-1, F-1) ; 21(A-101, B-56, C-23, E-3, F-21); 22(A-234, B-89, C-66, D-9, E-8, F-30) ; 24(A-65, B-35, C-31, D-4, F-5); 25(A-2, B-3, F-1); 26(A-1); 27(A-273, B-154, C-74, D-5, E-10, F-16) ; 29(A-8, B-12, C-3, F-2) ; 30(A-4, D-1) ; 31(A-108, B-54, C-30, D-4, E-3, F-12) ; 32(A-1, C-1) ; 33(A-25, B-16, C-19, D-1, E-1, F-1) ; 34-35(A-243, B-217, C-116, D-6, E-13, F-28) ; 36(A-159, B-91, C-40, E-5, F-16) ; 38(A-19, B-10, C-4, D-1, E-1, F-3) ; 39(A-373, B-204, C-111, D-4, E-11, F-26).

TIRHUT DIVISION —RURAL

00(A-36, B-12, C-9, D-2, F-10) ; 01(A-1, B-1, C-1) ; 02(A-20, B-11, C-14, D-1, F-1) ; 21(A-91, B-42, C-20, E-3, F-20) ; 22(A-172, B-64, C-46, D-6, E-7, F-22) ; 24(A-59, B-29, C-27, D-3, F-4) ; 25(A-2, B-3, F-1); 27(A-237, B-125, C-65, D-3, E-9, F-11) ; 29(A-5, B-7, C-3, F-1) ; 30(A-3) ; 31(A-95, B-46, C-25, D-2, E-3, F-11) ; 32(A-1, C-1) ; 33(A-21, B-10, C-12, E-1, F-1) ; 34-35(A-231, B-199, C-97, D-6, E-10, F-27) ; 36(A-147, B-84, C-25, E-5, F-16) ; 38(A-18, B-8, C-3, D-1, E-1) ; 39(A-314, B-158, C-89, D-4, E-11, F-20).

TIRHUT DIVISION —URBAN

00(C-1) ; 21(A-10, B-8, C-3, F-1) ; 22(A-62, B-25, C-20, D-3, E-1, F-8) ; 24(A-6, B-6, C-4, D-1, F-1) ; 26(A-1) ; 27(A-36, B-29, C-9, D-2, E-1, F-5) ; 29(A-3, B-5, F-1) ; 30(A-1, D-1) ; 31(A-13, B-8, C-5, D-2, F-1) ; 33(A-4, B-6, C-7, D-1) ; 34-35(A-12, B-18, C-19, E-3, F-1) ; 36(A-12, B-7, C-15) ; 38(A-1, B-2, C-1, F-3) ; 39(A-59, B-46, C-22, F-6).

SARAN DISTRICT—TOTAL

21(A-10, B-7, C-3, F-5) ; 22(A-33, B-13, C-10, D-2, F-5) ; 23(A-33, B-26, C-20, D-5, F-6) ; 24(A-25, B-22, C-17, D-3, F-2) ; 26(A-1) ; 27(A-52, B-28, C-16, D-1, E-1, F-9) ; 29(A-3, B-2, F-1) ; 30(A-2) ; 31(A-19, B-15, C-4, F-1) ; 32(A-1, C-1) ; 33(A-11, B-5, C-3) ; 34-35(A-22, B-41, C-22, D-1, E-1, F-4) ; 36(A-23, B-21, C-7, F-2) ; 38(A-2, C-2, F-1).

SARAN DISTRICT—RURAL

21(A-8, B-5, C-3, F-5) ; 22(A-18, B-8, C-7, D-1, F-2) ; 23(A-31, B-20, C-13, D-2, F-4) ; 24(A-22, B-21, C-16, D-3, F-1) ; 27(A-41, B-22, C-13, D-1, E-1, F-6) ; 29(A-3, F-2, F-1) ; 30(A-2) ; 31(A-11, B-11, C-4, F-1) ; 32(A-1, C-1) ; 33(A-10, B-5, C-5) ; 34-35(A-18, B-35, C-20, D-1, F-4) ; 36(A-20, B-21, C-4, F-2) ; 38(A-2, C-1).

SARAN DISTRICT—URBAN

21(A-2, B-2) ; 22(A-15, B-5, C-3, D-1, F-3) ; 23(A-2, B-6, C-7, D-3, F-2) ; 24(A-3, B-1, C-1, F-1) ; 26(A-1) ; 27(A-11, B-6, C-3, F-3) ; 31(A-8, B-4) ; 33(A-1, C-3) ; 34-35(A-4, B-6, C-2, E-1) ; 36(A-3, C-3) ; 38(C-1, F-1).

CHAMPARAN DISTRICT—TOTAL

00(A-1, B-1, C-1) ; 21(A-9, B-3, C-1, E-3) ; 22(A-37, B-15, C-9, D-2, E-7) ; 23(A-29, B-10, C-18, D-1, E-8) ; 24(A-18, B-4, C-9, D-1) ; 25(B-1) ; 27(A-60, B-39, C-15, E-8) ; 29(B-1, C-2) ; 31(A-13, B-13, C-12, D-1, E-3) ; 33(A-9, B-5, C-3, E-1) ; 34-35(A-52, B-42, C-18, D-1, E-9) ; 36(A-51, B-33, C-10, E-5) ; 38(A-1, B-1, E-1, F-1).

CHAMPARAN DISTRICT—RURAL

00(A-1, B-1, C-1) ; 21(A-9, B-2, C-1, E-3) ; 22(A-22, B-12, C-9, D-1, E-6) ; 23(A-28, B-9, C-17, D-1, E-8); 24(A-18, B-3, C-9) ; 26(B-1) ; 27(A-51, B-33, C-13, E-7) ; 29(C-2) ; 31(A-12, B-12, C-11, E-3) ; 33(A-6, B-4, C-2, E-1) ; 34-35(A-47, B-39, C-14, D-1, E-8) ; 36(A-50, B-31, C-8, E-5) ; 38(A-1, B-1, E-1).

CHAMPARAN DISTRICT—URBAN

21(B-1) ; 22(A-15, B-3, C-3, D-1, E-1) ; 23(A-1, B-1, C-1) ; 24(B-1, D-1) ; 27(A-9, B-6, C-2, E-1) ; 29(B-1) ; 31(A-1, B-1, C-1, D-1) ; 33(A-3, B-1, C-1) ; 34-35(A-5, B-3, C-4, E-1) ; 36(A-1, B-2, C-2) ; 38(F-1).

MUZAFFARPUR DISTRICT—TOTAL

00(A-6, B-1, C-1) ; 01(B-1) ; 02(A-1, B-1, C-3) ; 21(A-28, B-10, C-5, F-7) ; 22(A-53, B-21, C-11, D-2, F-12) ; 24(A-5, B-2, C-3, F-2); 25(A-2, B-1); 27(A-51, B-36, C-24, D-2, E-1, F-5) ; 29(A-1, B-1, F-1) ; 30(A-1, D-1) ; 31(A-25, B-8, C-6, D-1, F-6) ; 33(A-2, B-2, C-5, D-1, F-1); 36(A-51, B-22, C-9, F-6); 38(A-8, B-3, C-1) ; 39(A-85, B-45, C-16, D-1, F-10).

MUZAFFARPUR DISTRICT—RURAL

00(A-6, B-1) ; 01(B-1) ; 02(A-1, B-1, C-3) ; 21(A-25, B-8, C-4, F-6); 22(A-45, B-16, C-9, D-2, F-9); 24(A-4, B-1, C-1, F-2) ; 25(A-2, B-1) 27(A-46, B-31, C-23, E-1, F-3) ; 29(A-1, B-1); 31(A-24, B-6, E-4, D-1, F-5); 33(A-2, B-1, C-4, F-1); 36(A-47, B-21, C-6, F-6) ; 38(A-8, B-2, C-1) ; 39(A-80, B-34, C-13, D-1, F-6).

MUZAFFARPUR DISTRICT—URBAN

00(C-1) ; 21(A-3, B-2, C-1, F-1) ; 22(A-8, B-5, C-2, F-3) ; 24(A-1, B-1, C-2) ; 27(A-5, B-5, C-1, D-2, F-2) ; 29(F-1) ; 30(A-1, D-1) ; 31(A-1, B-2, C-2, F-1) ; 33(B-1, C-1, D-1) ; 36(A-4, B-1, C-3) ; 38(B-1) ; 39(A-5, B-11, C-3, F-4).

DARBHANGA DISTRICT—TOTAL

00(B-1, B-6, C-3, F-6) ; 01(A-1, C-1) ; 02(A-1, B-1, F-1) ; 21(A-54, B-30, C-14, F-9) ; 22(A-111, B-40, C-36, D-3, E-1, F-33) ; 24(A-17, B-7, C-2, F-1); 25(B-1, F-1) ; 27(A-110, B-51, C-19, D-2, F-2); 29(A-4, B-8, C-1) ; 30(A-1) ; 31(A-51, B-18, C-8, D-2, F-5) ; 33(A-3, B-4, C-3) ; 34-35(A-96, B-80, C-48, D-2, E-2, F-16); 36(A-34, B-15, C-14, F-8); 38(A-8, B-6, C-1, D-1, F-1) ; 39(A-121, B-75, C-44, D-2, F-9).

DARBHANGA DISTRICT—RURAL

00(A-19, B-6, C-3, F-6); 01(A-1, C-1); 02(A-1, B-1, F-1); 21(A-49, B-27, C-12, F-9); 22(A-87, B-28, C-24, D-2, E-1, F-11); 24(A-15, B-4, C-1, F-1) ; 25(B-1, F-1) ; 27(A-99, B-39, C-16, D-2, F-2); 29(A-1, B-4, C-1); 30(A-1); 31(A-48, B-17, C-6, D-1, F-5) ; 33(A-3, C-1) ; 34-35(A-95, B-76, C-40, D-2, E-1, F-16); 36(A-30 B-11, C-7, F-8) ; 38(A-7, B-5, C-1, D-1) ; 39(A-103, B-60, C-33, D-2, F-9).

DARBHANGA DISTRICT—URBAN

21(A-5, B-3, C-2) ; 22(A-24, B-12, C-12, D-1, F-2) ; 24(A-2, B-3, C-1) ; 27(A-11, B-12, C-3)) 29(A-3, B-4) ;

APPENDIX TO TABLE B-XIV PART A—*cont d.*

DARBHANGA DISTRICT—URBAN—*concld.*

31(A-3, B-1, C-2, D-1) ; 33(B-4, C-2) ; 34-35(A-1, B-4, C-8, D-1); 36(A-4, B-4, C-7); 38(A-1, B-1, F-1); 39(A-18, B-15, C-11)

BHAGALPUR DIVISION—TOTAL

00(A-14, B-7, C-3, F-15) ; 01(B-1) ; 21(A-65, B-58, C-30, D-3, F-11) ; 22(A-653, B-265, C-162, D-27, E-7, F-57) ; 24(A-105, B-20, C-7, D-1, E-2, F-11) ; 25(A-2, B-9, C-2) ; 26(A-8, B-12, C-12, D-1, F-3) ; 27(A-322, B-160, C-80, D-6, E-2, F-30) ; 29(A-27, B-22, C-17, F-3) ; 30(A-7, C-2, F-1) ; 31(A-360, B-129, C-45, D-8, F-35) ; 32(A-2, C-1, D-1) ; 33(A-23, B-13, C-10, E-1, F-4) ; 34-35(A-276, B-476, C-317, D-24, F-32) ; 36(A-215, B-145, C-55, D-2, F-16) ; 37(A-2, B-2, F-1) ; 38(A-21, B-12, C-10, F-2) ; 39(A-454, B-236, C-126, D-3, F-45).

BHAGALPUR DIVISION—RURAL

00(A-13, B-7, C-3, F-15) ; 01(B-1) ; 21(A-46, B-39, C-19, D-3, F-8) ; 22(A-510, B-196, C-121, D-20, E-7, F-40) ; 24(A-103, B-20, C-6, F-11) ; 25(A-2, B-8, C-1) ; 26(A-4, B-10, C-12, D-1, F-3) ; 27(A-244, B-119, C-54, D-4, F-19) ; 29(A-18, B-20, C-12, F-3) ; 30(A-3, C-1, F-1) ; 31(A-317, B-117, C-34, D-5, F-33) ; 32(A-1) ; 33(A-15, B-5, C-4, F-3) ; 34-35(A-248, B-430, C-275, D-21, F-30) ; 36(A-168, B-114, C-40, D-1, F-12) ; 37(A-2, B-1, F-1) ; 38(A-11, B-6, C-4, F-2) ; 39(A-359, B-184, C-99, D-3, F-36).

BHAGALPUR DIVISION—URBAN

00(A-1) ; 21(A-19, B-19, C-11, F-3) ; 22(A-143, B-69, C-41, D-7, F-17) ; 24(A-2, C-1, D-1, E-2) ; 25(B-1, C-1) ; 26(A-4, B-2) ; 27(A-78, B-41, C-26, D-2, E-2, F-11) ; 29(A-9, B-2, C-5) ; 30(A-4, C-1), 31(A-43, B-12, C-11, D-3, F-2) ; 32(A-1, C-1, D-1) ; 33(A-8, B-8, C-8, E-1, F-1) ; 34-35 (A-28, B-46, C-42, D-3, F-2) ; 36(A-47, B-31, C-15, D-1, F-4) ; 37(B-1) ; 38(A-10, B-6, C-6) ; 39(A-95, B-52, C-27, F-9).

MONGHYR DISTRICT—TOTAL

00(A-7, B-1, C-2, F-4) ; 01(B-1) ; 21(A-33, B-35, C-19, D-1, F-6) ; 23(A-50, B-39, C-50, D-4, F-1) ; 24(A-27, B-6, C-2, F-1) ; 25(A-1, C-1); 26(A-3, C-2), 27(A-89, B-39, C-20, F-11) ; 29(A-15, B-7, C-6) ; 30(A-3) ; 31(A-142, B-49, C-17, D-5, F-11) ; 32(A-1) ; 33(A-11, B-7, C-4, E-1, F-3) ; 36(A-59, B-30, C-6, F-2) ; 37(A-1, B-1) ; 38(A-7, B-2, C-1) ; 39(A-147, B-77, C-43, D-2, F-9).

MONGHYR DISTRICT—RURAL

00(A-6, B-1, C-2, F-4) ; 01(B-1) ; 21(A-25, B-25, C-12, D-1, F-4) ; 23(A-40, B-22, C-28, D-1) ; 24(A-27, B-6, C-2, F-1) ; 25(A-1) ; 26(A-1, C-2) ; 27(A-58, B-24, C-14, F-3) ; 29(A-9, B-5, C-3) ; 30(A-1) ; 31(A-120, B-44, C-11, D-4, F-9) ; 32(A-1) ; 33(A-6, B-2, C-1, F-2) ; 36(A-29, B-14, C-1, F-2) ; 37(A-1) ; 38(A-3) ; 39(A-101, B-51, C-29, D-2, F-5).

MONGHYR DISTRICT—URBAN

00(A-1) ; 01(A-8, B-10, C-7, F-2) ; 23(A-10, B-17, C-22, D-3, F-1) ; 25(C-1) ; 26(A-2) ; 27(A-31, B-15, C-6, F-8) ; 29(A-6, B-2, C-3) ; 30(A-2) ; 31(A-22, B-5, C-6, D-1, F-2) ; 33(A-5, B-5, C-3, E-1, F-1) ; 36(A-30, B-16, C-5) ; 37(B-1) ; 38(A-4, B-2, C-1) ; 39(A-46, B-26, C-14, F-4).

BHAGALPUR DISTRICT—TOTAL

00(A-1, B-3, F-2) ; 03(A-12, B-10, C-9, D-1, F-1) ; 21(A-10, B-14, C-7, D-1, F-2) ; 22(A-115, B-51, C-29, D-8, E-2, F-17) ; 24(A-2, B-2, C-1, F-2) ; 25(A-1, B-5, C-1) ; 26(A-3, B-6, C-3, F-2) ; 27(A-50, B-24, C-23, D-3, E-2, F-8) ; 29(A-4, B-3, C-5) ; 30(A-3, C-2, F-1) ; 31(A-75, B-27, C-6, D-3, F-15) ; 33(A-3, B-2, C-2) ; 34-35(A-48, B-106, C-68, D-5, F-9) ; 36(A-20, B-16, C-4, D-1, F-7) ; 37(B-1); 38(A-3, B-3, C-1) ; 39(A-73, B-32, C-17, D-1, F-3).

BHAGALPUR DISTRICT—RURAL

00(A-1, B-3, F-2) ; 03(A-11, B-5, C-8, F-1) ; 21(A-3, B-6, C-3, D-1, F-1) ; 22(A-88, B-38, C-25, D-6, E-2, F-15) 24(A-2, B-2, C-1, F-2) ; 25(A-1, B-4, C-1) ; 26(A-1, B-4, C-3 F-2) ; 27(A-35, B-17, C-11, D-1, F-6) ; 29(A-3, B-3, C-3) 30(A-1, C-1, F-1) ; 31(A-64, B-23, C-5, D-1, F-15) ; 33(A-2) 34-35(A-46, B-94, C-60, D-5, F-8) ; 36(A-16, B-9, C-2, F-4) 37(B-1) ; 38(B-2, C-1) ; 39(A-54, B-27, C-12, D-1, F-3).

BHAGALPUR DISTRICT—URBAN

03(A-1, B-5, C-1, D-1) ; 21(A-7, B-8, C-4, F-1) ; 22(A-27 B-13, C-4, D-2, F-2) ; 25(B-1) ; 26(A-2, B-2) ; 27(A-15, B-7 C-12, D-2, E-2, F-2) ; 29(A-1, C-2) ; 30(A-2, C-1) ; 31(A-11 B-4, C-1, D-2) ; 33(A-1, B-2, C-2) ; 34-35 (A-2, B-12, C-8 F-1) ; 36(A-4, B-7, C-2, D-1, F-3) ; 38(A-3, B-1) ; 39(A-19 B-5, C-5).

SAHARSA DISTRICT—TOTAL

00(A-2, B-11 ; 02(A-14, B-2, C-3, F-1) ; 21(A-10, B-3 C-2, F-1) ; 22(A-19, B-10, C-9, D-2, E-1) ; 23(A-55, B-23 C-6, D-3, F-4) ; 24(A-5, B-1, C-1, E-1, F-1) ; 25(B-3); 27(A 37, B-27, C-11, D-1, F-4) ; 29(A-2, B-4, C-1) ; 31(A-26 B-16, C-6) ; 33(A-2, B-1, C-1) ; 34-35(A-32, B-32, C-17, F-4) 36(A-26, B-9, C-2) ; 37(A-1, F-1) ; 38(A-2, C-2) ; 39(A-4 B-37, C-22, F-2).

SAHARSA DISTRICT —RURAL

00(A-2, B-1) ; 02(A-14, B-2, C-2, F-1) ; 21(A-9, B-3 C-2, F-1) ; 22(A-19, B-7, C-6, D-2, E-1) ; 23(A-53, B-23 C-6, D-3, F-4) ; 24(A-5, B-1, F-1) ; 25(B-3) ; 27(A-32, B-22 C-9, D-1, F-4) ; 29(A-2, B-4, C-1) ; 31(A-26, B-16, C-5) 33(A-1, B-1, C-1) ; 34-35(A-30, B-29, C-15, F-4) ; 36(A-19 B-8, C-2) ; 37(A-1, F-1) ; 38(C-2); 39(A-40, B-30, C-22 F-2).

SAHARSA DISTRICT—URBAN

02(C-1) ; 21(A-1) ; 22(B-3, C-3) ; 23(A-2) ; 24(C-1, E-1 27(A-5, B-5, C-2) ; 31(C-1) ; 33(A-1) ; 34-35(A-2, B-3, C-2) 36(A-7, B-1) ; 38(A-2) ; 39(A-5, B-7).

PURNEA DISTRICT—TOTAL

00(A-3, B-2, C-1, F-9) ; 21(A-5, B-2, C-1, F-1) ; 22(A-5 B-24, C-16, D-3, F-2) ; 23(A-45, B-88, C-76, D-4, F-1) 24(A-66, B-11, C-3, D-1, E-1, F-6) ; 25-(B1) ; 26(F-1) ; 27(A 105, B-45, C-21, D-2, F-4) ; 29(A-3, B-6, C-4, F-3) ; 30(A-1) 31(A-87, B-26, C-5, F-7) ; 32(C-1) ; 33(A-5, B-2, C-2, F-1) 34-35(A-33, B-83, C-60, D-5, F-4) ; 36(A-60, B-34, C-1 F-3) ; 38(A-7, B-5, C-5, F-2) ; 39(A-138, B-56, C-32, F-25

PURNEA DISTRICT—RURAL

00(A-3, B-2, C-1, F-9) ; 21(A-4, B-2, C-1, F-1) ; 22(A-4 B-17, C-10, D-1) ; 23(A-43, B-88, C-76, D-4, F-1) ; 24(A-6 B-11, C-3, F-6) ; 25(B-1) ; 26(F-1) ; 27(A-88, B-33, C-1 D-2, F-4) ; 29(A-3, B-6, C-4, F-3) ; 30(A-1) ; 31(A-84, B-2 C-5, F-7) ; 33(A-4, B-1, C-2, F-1) ; 34-35(A-31, B-79, B-5 D-4, F-4) ; 36(A-55, B-31, C-6, F-2) ; 38(A-7, B-2, C-1, F-2) 39(A-117, B-44, C-27, F-23).

PURNEA DISTRICT—URBAN

21(A-1); 22(A-16, B-7, C-6, D-2, F-2); 23(A-2); 24(A-2, D-1, E-1) ; 27(A-17, B-12, C-6) ; 31(A-3, B-2) ; 32(C-1) ; 33(A-1, B-1) ; 34-35(A-2, B-4, C-5, D-1) ; 36(A-5, B-3, C-4, F-1) ; 38(B-3, C-4) ; 39(A-21, B-12, C-5, F-2).

SANTAL PARGANAS DISTRICT—TOTAL

00(A-1); 02(A-6, B-5, C-2) ; 21(A-7, B-4, C-1, D-1, F-1) ; 22(A-61, B-27, C-9, D-4, E-1, F-16) ; 24(A-5, F-1) ; 26(A-2, B-6, C-7, D-1) ; 27(A-41, B-25, C-5, F-3) ; 29(A-3, B-2, C-1) ; 31(A-30, B-11, C-11, F-2) ; 32(A-1, D-1) ; 33(A-2, B-1, C-1), 36(A-50, B-56, C-33, D-1, F-4) ; 38(A-2, B-2, C-1) ; 39(A-51, B-34, C-12, F-6).

APPENDIX TO TABLE B-XIV PART A—*concld.*

SANTAL PARGANAS DISTRICT—RURAL

00(A-1) ; 02(A-5, B-4, C-1) ; 21(A-5, B-3, C-1, D-1, F-1) ; 22(A-51, B-23, C-8, D-4, E-1, F-13) ; 24(A-5, F-1) ; 26(A-2, B-6, C-7, D-1) ; 27(A-31, B-23, C-5, F-2) ; 29(A-1, B-2, C-1) ; 31(A-23, B-10, C-8, F-2) ; 33(A-2, B-1) ; 36(A-49, B-52, C-29, D-1, F-4) ; 38(A-1, B-2) ; 39(A-47, B-32, C-9, F-3).

SANTAL PARGANAS DISTRICT—URBAN

02(A-1, B-1, C-1) ; 21(A-2, B-1) ; 22(A-10, B-4, C-1, F-3) ; 27(A-10, B-2, F-1) ; 29(A-2) ; 31(A-7, B-1, C-3) ; 32(A-1, D-1) ; 33(C-1) ; 36(A-1, B-4, C-4) ; 38(A-1, C-1) ; 39(A-4, B-2, C-3, F-3)

CHOTANAGPUR DIVISION—TOTAL

00(A-1, B-5, C-4, F-4) ; 02(A-12, B-20, C-10, D-2, F-2) ; 21(A-23, B-13, C-7, D-4, F-6) ; 22(A-96, D-71, C-35, D-2, E-3, F-31) ; 23(A-52, B-130, C-73, D-10, F-7) ; 24(A-18, B-28, C-13, D-1, F-1) ; 25(A-2, B-5, C-2) ; 26(A-2, B-3, C-2) ; 27(A-173, B-95, C-52, D-3, F-25) ; 29(B-1, C-2) ; 30(A-2, B-2) ; 31(A-111, B-42, C-32, D-3, F-13) ; 32(A-1, B-1, F-1) ; 33(A-7, B-2, C-5, E-1, F-2) ; 37(A-2, C-1) ; 38(A-13, B-5, C-4, D-1, E-1) ; 39(A-140, B-75, C-45, D-1, E-2, F-16).

CHOTANAGPUR DIVISION—RURAL

00(A-1, B-4, C-4, F-4) ; 02(A-9, B-18, C-10, D-2, F-1) ; 21(A-22, B-8, C-4, D-3, F-6) ; 22(A-69, B-60, C-25, D-2, E-1, F-27) ; 23(A-51, B-127, C-70, D-8, F-6) ; 24(A-17, B-28, C-13, D-1, F-1) ; 25(A-2, B-5, C-2) ; 26(A-2, B-3, C-2) ; 27(A-102, B-63, C-40, D-1, F-15) ; 29(B-1, C-1) ; 30(A-1) ; 31(A-90, B-23, C-20, D-2, F-11) ; 32(B-1, F-1) ; 33(A-5, B-2, C-3, F-1) ; 37(A-1) ; 38(A-4, B-2, C-1, D-1) ; 39(A-106, B-53, C-32, F-11).

CHOTANAGPUR DIVISION—URBAN

00(B-1) ; 02(A-3, B-2, F-1) ; 21(A-1, B-5, C-3, D-1) ; 22(A-27, B-11, C-10, E-2, F-4) ; 23(A-1, B-3, C-3, D-2, F-1) ; 24(A-1) ; 27(A-71, B-32, C-12, D-2, F-10) ; 29(C-1) ; 30(B-2) ; 31(A-21, B-19, C-12, D-1, F-2) ; 32(A-1) ; 33(A-2, C-2, E-1, F-1) ; 37(A-1, C-1) ; 38(A-9, B-3, C-3, E-1) ; 39(A-34, B-22, C-13, D-1, E-2, F-5).

PALAMAU DISTRICT—TOTAL

00(B-1, C-1, F-1) ; 21(A-9, B-7, C-4, D-2, F-3) ; 22(A-13, B-7, C-1, F-1) ; 23(A-10, B-16, C-9, D-2) ; 24(A-17, B-28, C-13, D-1, F-1) ; 25(A-2, B-5, C-1) ; 29(B-1) ; 33(A-2, F-1) ; 34-35(A-7, B-32, C-11, D-2, F-4) ; 36(A-38, B-22, C-12, F-3) ; 37(A-1) ; 38(A-1) ; 39(A-35, B-13, C-10, F-1).

PALAMAU DISTRICT—RURAL

00(B-1, C-1, F-1) ; 21(A-9, B-5, C-2, D-2, F-3) ; 22(A-7, B-7, C-1, F-1) ; 23(A-10, B-15, C-9, D-2) ; 24(A-16, B-28, C-13, D-1, F-1) ; 25(A-2, B-5, C-1) ; 29(B-1) ; 33(A-2, F-1) ; 34-35(A-7, B-27, C-9, D-2, F-2) ; 36(A-38, B-19, C-12, F-3) ; 37(A-1) ; 39(A-31, B-11, C-9, F-1).

PALAMAU DISTRICT—URBAN

21(B-2, C-2) ; 22(A-6) ; 23(B-1) ; 24(A-1); 34-35(B-5, C-2, F-2) ; 36(B-3) ; 38(A-1) ; 39(A-4, B-2, C-1).

HAZARIBAGH DISTRICT—TOTAL

00(A-1) ; 02(A-5, B-3, C-1, F-1) ; 22(A-12, B-5, C-4, F-4) ; 23(A-3, B-10, C-3, D-1) ; 27(A-32, B-18, C-5, F-1) ; 30(A-1) ; 31(A-16, B-9, C-4, D-1, F-3) ; 32(A-1, B-1) ; 33(E-1, F-1) ; 36(A-29, B-22, C-23, D-1, F-4); 38(A-4) ; 39(A-34, B-19, C-14, F-2).

HAZARIBAGH DISTRICT—RURAL

00(B-1, C-1, F-1) ; 21(A-9, B-3, C-1, F-1) ; 22(A-10, B-4, C-3, F-2) ; 23(A-3, B-9, C-2) ; 27(A-29, B-16, C-4) ; 30(A-1) ; 31(A-10, B-4, C-4, D-1, F-1) ; 32(B-1) ; 36(A-26, B-19, C-20, D-1, F-4) ; 38(A-3) ; 39(A-24, B-17, C-11, F-2).

HAZARIBAGH DISTRICT—URBAN

21(A-1) ; 22(A-2, B-1, C-1, F-2) ; 23(B-1, C-1, D-1) ; 27(A-3, B-2, C-1, F-1) ; 31(A-6, B-5, F-2) ; 32(A-1); 33(E-1, F-1) ; 36(A-3, B-3, C-3) ; 38(A-1) ; 39(A-10, B-2, C-3).

RANCHI DISTRICT—TOTAL

00(B-1, C-2, F-1) ; 02(B-2, C-1, F-1) ; 21(A-1, B-1, D-1) ; 22(A-10, B-10, C-8, E-1) ; 23(A-22, B-68, C-40, D-5, F-1) ; 25(C-1) ; 27(A-44, B-27, C-16, D-1, F-9) ; 29(C-2) ; 30(B-2); 31(A-10, B-6, C-7) ; 33(A-1, B-1, C-1); 34-35(A-15, B-58, C-41, D-5, E-1, F-1) ; 37(A-1) ; 38(A-3, B-2, C-1, D-1) ; 39(A-30, B-18, C-12, D-1, E-2, F-4).

RANCHI DISTRICT—RURAL

00(B-1, C-2, F-1) ; 02(B-2, C-1) ; 21(A-1, D-1) ; 22(B-1, C-2) ; 23(A-22, B-68, C-38, D-5, F-1) ; 25(C-1) ; 27(A-18, B-14, C-8, F-5) ; 29(C-1) ; 31(A-8, B-4, C-4) ; 33(B-1) ; 34-35 (A-9, B-38, C-34, D-4) ; 38(A-1, B-1, D-1) ; 39(A-26, B-14, C-9, F-2).

RANCHI DISTRICT—URBAN

02(F-1) ; 21(B-1) ; 22(A-10, B-9, C-6, E-1) ; 23(C-2) ; 27(A-26, B-13, C-8, D-1, F-4) ; 29(C-1); 30(B-2) ; 31(A-2 B-2, C-3) ; 33(A-1, C-1) ; 34-35(A-6, B-20, C-7, D-1, E-1, F-1) ; 37(A-1) ; 38(A-2, B-1, C-1) ; 39(A-4, B-4, C-3, D-1, E-2, F-2).

DHANBAD DISTRICT—TOTAL

00(B-1) ; 02(A-1) ; 21(A-1, B-1, C-1, D-1, F-1) ; 22(A-17, B-6, C-5, F-7) ; 23(B-2, C-2, D-2) ; 24(A-1) ; 31(A-23, B-6, C-9, D-1, F-3) ; 32(F-1) ; 33(A-2, B-1, C-1) ; 36(A-10, B-13, C-3, F-3) ; 38(A-3, B-2, C-1) ; 39(A-23, B-11, C-4, F-7).

DHANBAD DISTRICT—RURAL

21(A-1, F-1) ; 22(A-9, B-5, C-2, F-6) ; 23(B-1, C-2) ; 24(A-1) ; 31(A-17, B-3, C-3, D-1, F-3) ; 32(F-1) ; 33(A-1, B-1, C-1) ; 36(A-8, B-10, C-2, F-3) ; 39(A-13, B-1, C-2, F-5).

DHANBAD DISTRICT—URBAN

00(B-1) ; 02(A-1) ; 21(B-1, C-1, D-1) ; 22(A-8, B-1, C-3, F-1) ; 23(B-1, D-1) ; 31(A-6, B-3, C-6) ; 33(A-1) ; 36(A-2, B-3, C-1) ; 38(A-3, B-2, C-1) ; 39(A-10, B-10, C-2, F-2).

SINGHBHUM DISTRICT—TOTAL

00(A-1, B-1, F-1); 02(A-4, B-4, C-1, D-2); 21(A-2, B-1, C-1, F-1) ; 22(A-44, B-43, C-17, D-2, E-2, F-19) ; 23(A-17, B-34, C-19, D-1, F-6) ; 26(A-2, B-3, C-2) ; 27(A-27, B-15, C-5, D-4, F-6) ; 31(A-8, B-8, C-4, D-1, F-1) ; 33(A-2, C-3) ; 37(C-1) ; 38(A-2, B-1, C-2, E-1) ; 39(A-18, B-14, C-5, F-2).

SINGHBHUM DISTRICT—RURAL

00(A-1, B-1, F-1) ; 02(A-3, B-4, C-1, D-2) ; 21(A-2, C-1, F-1) ; 22(A-43, B-43, C-17, D-2, E-1, F-18) ; 23(A-16, B-34, C-19, D-1, F-5) ; 26(A-2, B-3, C-2) ; 27(A-18, B-9, C-4, F-3) ; 31(A-5, B-4, C-3, F-1) ; 33(A-2, C-2) ; 38(B-1, C-1, ; 39(A-12, B-40, C-1, F-1)

SINGHBHUM DISTRICT—URBAN

02(A-1) ; 21(B-1) ; 22(A-1, E-1, F-1) ; 23(A-1, F-1) ; 27(A-9, B-6, C-1, D-1, F-3) ; 31(A-3, B-4, C-1, D-1) ; 3 (C-1) ; 37(C-1) ; 38(A-2, C-1, E-1) ; 39(A-6, B-4, C-4, F-1)

TABLE B-XIV—SAMPLE HOUSEHOLDS ENGAGED ONLY IN HOUSEHOLD INDUSTRY CLASSIFIED BY PRINCIPAL HOUSEHOLD INDUSTRY IN *ALL AREAS*

(*Based on* 20% *sample*)

Part B—Households classified by minor groups of Principal Household Industry

Code No of I.S.I.C.	Household Industry Minor Group (Description)	Number of houeshods Total	Rural	Urban
1	2	3	4	5
	BIHAR STATE			
	All Industries	42,081	35,051	7,030
0051	Production of vegetables	71	71	..
0061	Production of fruits and nuts in plantation, vines and orchards.	36	35	1
0062	Production of copra from coconuts ..	2	2	..
0071	Production of thatching grass	3	1	2
0082	Production of juice by tapping other palms like date, palmyra n. e. c.	3	3	..
0090	Production of other agricultural produce (including fruits and nuts not covered by 006 and flowers) not covered above.	55	53	2
0130	Production of tobacco in plantation ..	2	2	..
0151	Pan cultivation	1	1	..
0152	Plantation crops except tea, coffee, rubber, tobacco, ganja, cinchona, opium and pan.	3	3	..
0231	Production of charcoal	451	417	34
0232	Production of other fuels by exploitation of forests.	9	7	2
0240	Production of fodder by exploitation of forests.	4	3	1
0251	Production of Kathha	9	9	..
0252	Production of lac	11	11	..
0253	Production of gum	8	6	2
0254	Production of rasins, barks, herbs, wild fruits, berries and leaves etc., n. e. c.	109	98	11
0260	Production and gathering of other forest products not covered above.	7	6	1
0310	Production of fish by fishing in inland waters and ponds including fish farms and fish hatcheries.	870	828	42
0320	Production of pearls, conch, shells sponges, sea herbs, corals etc., by gathering or lifting from sea, river, pond.	12	10	2
0401	Rearing of goat for milk and animal power	209	205	4
0402	Rearing of buffalo for milk and animal power.	81	74	7
0403	Rearing of cows for milk and animal power	138	118	20
0404	Rearing of camel and other big domestic animals.	3	3	..
0405	Production and rearing of live-stock mainly for milk and animal power n. e. c.	2,399	2,041	358
0411	Sheep breeding and rearing	102	100	2
0412	Production of wool	3	3	..
0421	Rearing and production of pigs and goats (mainly for slaughter).	111	103	8
0422	Rearing and production of other animal (mainly for slaughter) n. e. c.	6	4	2
0431	Poultry keeping and production of eggs ..	22	22	..
0432	Rearing and production of ducks, hens etc. and other small birds *e.g.*, pigeons, parrots, peacock, maina etc.	124	115	9
0441	Bee keeping for production of honey and wax.	10	9	1
0442	Collection of wax and honey	7	7	..
0450	Rearing of tassar/eri/mulbery and other silk worm and production of cocoons and raw silk.	40	40	..
0462	Rearing of other small animals and insects n. e. c.	1	1	..
0484	Production of other animal husbandry products such as skin, ivory, teeth and hair etc.	1	1	..
1072	Quarrying of lime-stone	2	2	..
1074	Quarrying at sand, clay, gravel, etc., n. e. c.	1	1	..
2001	Production of flour by village chakkies or flour mill by grinding wheat, maize, grass etc.	348	263	85
2002	Hand pounding of rice by Dhekhi and Ukhal.	1,504	1,165	339
2003	Production of rice by milling, dehusking and processing of paddy, by rice mill.	11	7	4
2004	Grinding of chillies turmeric etc. ..	1	1	..
2005	Production of pulses	69	9	60
2006	Parching of grains	1	1	..
2007	Production and processing of other crops and food grains n. e. c.	5	3	2
2021	Gur and Khandsari making from sugarcane and palm.	61	55	6
2022	Production of bhoora and candy ..	11	6	5
2024	Production of other indigenous products from sugar and jaggery n. e. c.	3	1	2
2031	Manufacture of achar, pickles, chutney and murabba.	4	3	1
2035	Fruit preservation (canning of fruits) ..	2	2	..
2037	Production of other fruit products and preservation of fruits n. e. c.	1	..	1
2041	Slaughtering, preservation of meat and fish and canning of fish.	76	55	21
2042	Fish currying or curing and salting (currying applies more to skin and hide).	4	3	1
2050	Production of bread biscuit, cake and other bakery products.	72	34	38
2060	Production of butter, cream, ghee, cheese, chhana, khowa and other dairy products.	679	588	91

TABLE B-XIV—SAMPLE HOUSEHOLDS ENGAGED ONLY IN HOUSEHOLD INDUSTRY CLASSIFIED BY PRINCIPAL HOUSEHOLD INDUSTRY IN *ALL AREAS—contd.*

(*Based on* 20% *sample*)

Part B—Households classified by minor groups of Principal Household Industry

Code No. of I.S.I.C.	Household Industry Minor Group (Description)	Number of households Total	Rural	Urban
1	2	3	4	5
	BIHAR STATE—*contd.*			
2070	Oil pressing ghani, kolhu or by small machine.	1,215	1,125	90
2091	Confectionary	38	34	4
2092	Making of sweet-meats, laddu, peda, barphi, batasa etc.	1,851	1,386	465
2093	Satu, bhunja, papar, barri, danauri, tilauri, sewai, apalam etc.	1,060	853	207
2094	Making of chura or chira, muri, murki khoi.	787	745	42
2095	Making of chat	160	53	107
2096	Making of dalmot, chanachur (jor) garam, rewari etc.	11	6	5
2097	Making of other food products for residuary snacks.	4	4	..
2098	Production of other food products like cocoa, chocolate, toffee lozenge.	24	19	5
2101	Manufacture of vinegar from coconut juice (neera).	10	9	1
2102	Manufacture of distilled spirits, wines, liquor from alcoholic malt, fruits and malts in distillery and brewery.	12	10	2
2110	Production of country liquor from material obtained from sources other than trees shrubs.	14	13	1
2121	Production of indigenous liquor such as liquor, toddy, neera from mahua and palm trees.	740	628	112
2122	Production of other indigenous liquors from other material, from trees and shurubs.	31	31	..
2141	Production of mineral water	2	1	1
2142	Production of aerated water such as soda-water, lemonade etc.	8	3	5
2150	Production of ice	3	2	1
2160	Production of ice-cream, ice-candy or kulphi malai milkshake etc.	8	4	4
2180	Grinding of coffee	1	1	..
2200	Manufacture of bidi	2,729	1,966	763
2210	Manufacture of cigars and cheroots ..	6	6	..
2230	Manufacture of hookah tobacco ..	66	50	16
2240	Manufacture of snuff	1	1	..
2250	Manufacture of jerda kimam khaini and other chewing tobacco.	4	1	3
2260	Manufacture of other tobacco products n. e. c.	11	8	3
2300	Cotton ginning, cleaning carding, pressing and baling.	67	55	12
2310	Cotton spinning (by charkha and ta*kli*) ..	1,602	1,571	31
2331	Dyeing of cloth (cotton) and yarn ..	72	55	17
2332	Bleaching of cloth (cotton) and yarn ..	6	5	1
2333	Tie and dye (bandhani) of cloth and yarn	8	3	5
2340	Cotton cloth weaving the powerlooms ..	10	2	8
2350	Cotton cloth weaving in handlooms ..	2,665	1,875	790
2360	Manufacture of khadi textile in handlooms	118	117	1
2370	Printing of cloth (cotton)	37	25	12
2381	Making of fishing net	30	28	2
2382	Making of mosquito net	3	3	..
2383	Making of other nets	8	8	..
2391	Making of sacred thread	9	..	9
2392	Making of thread, rope, cordage and twine (cotton).	2	2	..
2400	Jute pressing and baling	6	1	5
2410	Jute spinning and weaving of mats, asanis etc.	29	29	..
2420	Dyeing and bleaching of jute	8	8	..
2441	Making of rope and cordage, out of hemp	21	19	2
2442	Making of rope and cordage, out of jute ..	407	342	65
2443	Making of rope by palm fibre ..	5	5	..
2444	Making of rope date palm fibre ..	20	20	..
2446	Making of other products from jute and similar fibres such as hemp, mesta.	7	7	..
2500	Wool baling and pressing	6	6	..
2530	Spinning of wool by charkha or takli ..	1	1	..
2540	Weaving of woollen cloth in powerloom such as blankets, asanis etc.	49	39	10
2550	Weaving of woollen cloth in handloom such as blankets, rags, pashmina, thulma, gudma, etc.	9	9	..
2562	Shawls (with traditional borders) ..	1	..	1
2621	Spinning of tussar, other than in mills ..	10	8	2
2622	Spining of eri, other than in mills ..	4	..	4
2623	Spinning of silk, other than in mills n. e. c.	2	..	2
2631	Weaving of Traditional silk (Atlas) by powerloom.	2	2	..
2632	Weaving of tussar by powerloom ..	23	23	..
2633	Weaving of eri by powerloom ..	1	1	..
2634	Weaving of silk and artificial silk in powerloom n. e. c.	1	1	..
2650	Printing of silk textile	5	4	1
2661	Goaf making	4	2	2
2662	Making of silk cordage, rope and twine n. e. c.	5	4	1
2701	Making of durries	14	13	1
2702	Making of carpets and druggets ..	20	19	1
2711	Making of hosiery goods such as banyans, socks, sweaters, mufflers etc.	49	47	2

TABLE B-XIV—SAMPLE HOUSEHOLDS ENGAGED ONLY IN HOUSEHOLD INDUSTRY CLASSIFIED BY PRINCIPAL HOUSEHOLD INDUSTRY IN *ALL AREAS—contd.*

(*Based on 20% sample*)

Part B—Households classified by minor groups of Principal Household Industry

Code No. of I.S.I.C.	Household Industry Minor Group (Description)	Number of households			Code No. of I.S.I.C.	Household Industry Minor Group (Description)	Number of households		
		Total	Rural	Urban			Total	Rural	Urban
1	2	3	4	5	1	2	3	4	5
						BIHAR STATE—*contd.*			
2712	Making of nalas and azarbands ..	139	134	5	2842	Manufacture of wooden utensils, artware and decorative wooden boxes (patras).	1	..	1
2713	Making of parandas and chootelas ..	3	3	..	2843	Manufacture of wooden toys	7	6	1
2714	Manufacture of hosiery and other knitted fabrics and garments n. e. c.	7	6	1	2844	Sandal wood and other wood carving ..	5	3	2
2721	Embroidery and making of phulkari ..	16	10	6	2847	Marquetry boxes (inlay work) ..	1	..	1
2722	Making of jari thread, zardoshi ..	13	6	7	2849	Manufacture of other wooden products n. e. c.	15	..	15
2723	Traditional embroidery	5	3	2	2850	Manufacture of match splinters, plywood and veneers.	7	4	3
2728	Making of other embroidery products n. e. c.	1	..	1	2870	Manufacture of boxes and packing cases other than plywood.	7	7	..
2731	Making of cap, hat, and other head-gears	172	165	7	2881	Making of box from moonj grass ..	62	58	4
2732	Traditional garments	1,497	1,064	433	2882	Making of rope mats etc. from moonj and sawai grass and making of cadjar for thatching purposes.	295	290	5
2733	Chrochat work (bora caps)	15	11	4	2883	Making of mats, hand fans and umbrellas from palm-leaves.	300	283	17
2734	Making of textile garments including rain-coats and head gears n. e. c.	42	41	1	2884	Making of sirki, moora and chhaj ..	110	107	3
2741	Weaving of khes, bed covers, curtains, pillow cases and table-cloth, cloth bags etc.	5	2	3	2885	Making of baskets and broomsticks ..	1,792	1,671	121
2743	Manufacture of other made up textile goods like mattress, quilt, rezai etc., n. e. c.	5	2	3	2886	Making of donas (drone) and pattals (patravali) from leaves.	320	300	20
2750	Manufacture of water proof textile products such as oil cloth, tarpaulin etc.	2	2	..	2887	Caning of chairs	13	4	9
2762	Making of suzani (padded quilts) ..	3	3	..	2888	Making of chicks.cuscus-tatti and fans, sticks and poles from bamboo.	521	514	7
2771	Manufacture of coir matting, cactus fibre for ropes and rope making from coconut fibre.	1	1	..	2889	Manufacture of other articles from leaf, cane, bamboo, cork and other allied products n. e. c.	1,322	1,168	154
2772	Making of brush, broom etc. from coconut fibre.	1	1	..	2891	Making of sticks and poles from wood ..	40	39	1
2780	Manufacture and repair of umbrellas ..	31	28	3	2892	Making of wooden kharaus and other wooden sandals.	34	34	..
2791	Making of daura (thread) batua, cotton thread, buttons.	96	74	22	2893	Making of cartwheels	24	18	6
2792	Manufacture of dolls and toys (rags and cotton).	20	19	1	2894	Manufacture of other wood and allied products n. e. c.	1,962	1,730	232
2793	Manufacture of other textile products not elsewhere classified.	1	1	..	2910	Manufacture of pulp and paper by hand ..	1	1	..
2800	Sawing, planing and milling of wood ..	89	78	11	2921	Making of envelopes and paper bags ..	26	8	18
2810	Manufacture of wooden furniture and fixtures.	119	56	63	2922	Papier mache articles	4	1	..
2820	Manufacture of structural wooden goods (including treated timber) such as beams, posts, doors, windows.	104	89	15	2923	Making of kite	6	2	4
2831	Carpentry works concerned with repairs of agricultural implements (wood).	14	12	2	2924	Paper decorations for homes	1	1	..
2832	Manufacture of wooden industrial goods other than transport equipment such as bobbin and similar equipments and fixtures.	1	..	1	2925	Making of card-board boxes and cards ..	3	3	..
	Lacqueware (if on wood)	2	..	2	2926	Making of paper toys	1	..	1
					2927	Making of paper flowers etc.	68	59	9
					2928	Manufacture of other paper products from paper, paper board and pulp n. e. c.	33	21	12
					3010	Printing and publishing of books ..	7	3	4
					3021	Printing works, printing of handbills, invitation cards etc.	3	2	1

TABLE B-XIV—SAMPLE HOUSEHOLDS ENGAGED ONLY IN HOUSEHOLDS INDUSTRY CLASSIFIED BY PRINCIPAL HOUSEHOLD INDUSTRY IN *ALL AREAS—contd.*

(*Based on 20% sample*)

Part B—Households classified by minor groups of Principal Household Industry

Code No. of I.S.I.C.	Household Industry Minor Group (Description)	Number of households			Code No. of I.S.I.C.	Household Industry Minor Group (Description)	Number of households		
		Total	Rural	Urban			Total	Rural	Urban
1	2	3	4	5	1	2	3	4	5
						BIHAR STATE—*contd.*			
3022	Lithography, engraving, etching, block making, type cutting and other work connected with printing industry.	1	..	1	3358	Manufacture of perfumes, cosmetics and other toilet preparations n. e. c.	3	1	2
3030	Book binding, stitching, sizing and other work connected with book binding industry.	16	7	9	3361	Manufacture of soap and washing soda ..	17	6	11
3101	Flying, processing of hides and skins including taxidermy.	746	662	84	3362	Manufacture of other washing and cleaning compounds n. e. c.	5	4	1
3102	Currying, tanning and finishing of hides and skins preparation of finished leather.	15	15	..	3371	Manufacture of plastic toys	1	..	1
3103	Stuffed animals	2	2	..	3372	Making of plastic buttons	5	5	..
3111	Making of leather boots, shoes or chappals (slippers, sandals).	850	703	147	3373	Manufacture of other plastic goods ..	4	2	2
3112	Making of Poola shoes	5	4	1	3380	Salt production	12	12	..
3113	Manufacture of other footwear n. e. c. ..	51	50	1	3391	Manufacture of ink including fountain pen ink.	1	1	..
3120	Making of clothing and waring apparel (except footwear) made of leather and fur.	4	1	3	3392	Making of candles	2	1	1
3130	Manufacture of leather products such as leather upholstery suit-cases, pocket-books, cigarette and key cases, purses, saddlery, whip, acquaducts (Kos), charsa and other articles.	8	6	2	3395	Manufacture of other chemicals products n. e. c.	2	2	..
3140	Repair of shoes, chappals and other leather footwear.	146	102	44	3401	Making of bricks	169	151	18
3150	Repair of all other leather prodcuts except footwear.	3	3	..	3402	Manufacture of roofing tiles	143	82	61
3200	Vulcanising tyres and tubes	7	4	3	3403	Manufacture of other clay products n. e. c.	5	3	2
3210	Manufacture of chappals from torn tyres and other rubber footwear.	3	2	1	3411	Manufacture of cement door frames and sanitary fitting.	2	2	..
3311	Manufacture of dyes, paints, colours, abir, sindoor, varnish etc.	21	14	7	3414	Making cement products n. e. c. ..	1	..	1
3320	Manufacture of fertilizer (including from bones).	1	1	..	3421	Manufacture of lishu	2	2	..
3330	Manufacture of fireworks and other explosives such as pataka etc.	12	3	9	3422	Manufacture of lime	74	69	5
3351	Manufacture of incense and perfumes ..	2	1	1	3431	Stone carving	9	7	2
3352	Manufacture of Agarbatti	10	3	7	3432	Marble carving	3	3	..
3353	Manufacture of rose water	2	1	1	3434	Manufacture of other structural stone goods, stone dressing and stone crushing n. e. c.	35	35	..
3354	Manufacture of powder, snow, cream, bindi, tikali, hair oil and nail polish.	22	12	10	3440	Making of chakki, chakla, silaut, lorha, janta, utensils and other articles from stone.	25	21	4
3355	Manufacture of kumkum and hinglo ..	1	1	..	3461	Making of images from soap stone ..	1	1	..
3356	Manufacture of mascara and kajal ..	5	5	..	3481	Mica splitting	162	144	18
3357	Manufacture of medicine (ayurvedic, unani etc.) and pharmaceutical preparations.	62	33	29	3482	Manufacture of mica prodcuts, including mica grinding.	1	1	..
					3500	Making of earthenware such as pottery, etc.	3,044	2,706	338
					3510	Manufacture of crockery	5	5	..
					3531	Making of glass bangles	14	11	3
					3532	Making of glass beads	1	1	..
					3540	Manufacture of Laboratory glass apparatus	2	2	..
					3550	Making of clay models, earthen images, busts and statues.	5	2	3
					3561	Making of earthen toys and artware ..	25	17	8
					3570	Manufacture of glass and glass products except optical and photographic lenses.	10	..	10
					3601	Re-rolling of M. S. Rods	1	..	1
					3602	Manufacture of iron and steel including smelting, refining, rolling, etc. scuh as billets, blooms, tubes, rods n. e. c.	5	4	1

TABLE B-XIV—SAMPLE HOUSEHOLDS ENGAGED ONLY IN HOUSEHOLD INDUSTRY CLASSIFIED BY PRINCIPAL HOUSEHOLD INDUSTRY IN *ALL AREAS—contd.*

(*Based on* 20% *sample*)

Part B—Households classified by minor groups of Principal Household Industry

Code No. of I.S.I.C.	Household Industry Minor Group (Description)	Number of households: Total	Rural	Urban
1	2	3	4	5
	BIHAR STATE—*contd.*			
3651	Making of utensils of brass and bell metal	70	69	1
3652	Making of brassware	48	42	6
3653	Making of bottom part of hookah from brass and bell metal.	7	1	6
3654	Making of brass and bell metal ornaments	4	2	2
3655	Making of other brass and bell metal products n. e. c.	138	70	68
3671	Making of tin utensils	2	1	1
3672	Making of articles from tin sheets ..	8	..	8
3673	Copper utensils	4	..	4
3682	Nickel plating and electroplating ..	1	..	1
3683	Engraving, embossing, polishing and welding of metal products.	5	2	3
3685	Plating and electroplating of metal n. e. c. including silverplating, gold-plating, E.P. N. S. etc.	9	8	1
3691	Manufacture of agricultural implements such as ploughshare, khurpi, kudal etc.	959	922	37
3692	Manufacture of light engineering goods including bolts and screw.	8	5	3
3693	Making of iron utensils (e.g. buckets etc.) and articles from iron sheets.	17	14	3
3694	Making and repairing of locks and trunks	36	20	16
3695	Cutlery	31	30	1
3697	Manufacture of scales, weights and measures.	2	2	..
3698	Foundry Industry (including blacksmithy)	259	136	123
3699	Manufacture of other sundry hardwares such as G. I. pipe, wire net etc., n. e. c.	577	573	4
3720	Manufacture of small machine tools and machine parts.	3	..	3
3730	Manufacture of sewing machine parts	6	4	2
3789	Reparing and servicing of radios ..	5	3	2
3791	Manufacture of domestic electrical appliances.	1	1	..
3820	Manufacture of body of trunck and buses including carpentry and joinry work involved.	3	..	3
3840	Repairing and servicing of automobiles ..	15	1	14
3880	Repair of cycle and rickshaw ..	125	76	49
3890	Manufacture of animal drawn and hand drawn vehicles such as bullock cart, tamtam, lagadi, palaki cab, wheelbarrow, handbarrow etc.	12	12	..
	PATNA DIVISION			
	All Industries	**11,942**	**9,541**	**2,401**
0051	Production of vegetables	21	21	..
0061	Production of fruits and nuts in plantation, vines and orchards.	4	4	..
0071	Production of thatching grass	1	..	1
3901	Repair of spectacles	5	4	1
3903	Manufacture of optical and photographic equipment n. e. c.	2	1	1
3920	Repairing and servicing of watches and clocks.	19	7	12
3931	Inlay work with ivory and brass ..	87	86	1
3932	Goldsmithy	505	492	13
3933	Manufacture of jewellery, silverware and wares using and other precious metal and precious and semi-precious stones.	100	89	11
3934	Silver artware, including silver repouess work on copper (such as Tanjore) and silver images.	8	8	..
3935	Silver filigree industry	1	1	..
3937	Gold covering work (fancy jewellery) ..	3	1	2
3939	Manufacture of jewellery, silverwares etc. n. e. c.	1,310	894	416
3940	Manufacture, repairing and tuning of musical instruments such as harmonium, tabla, sitar, bansuri etc.	75	63	12
3953	Making of rubber stamps	2	1	1
3955	Manufacture of other stationery articles such as pencils, penholders etc.	1	1	..
3991	Making of tikka and cowdung cakes ..	133	101	32
3992	Making of beads from conch shells and horn goods.	2	2	..
3993	Making of traditional objects such as Orissa, Mysore and Tanjore paintings etc.	1	..	1
3994	Making of lac bangles	253	203	50
3995	Making of buttons (bone, shell, ivory) ..	7	7	..
3996	Making of gangavan (making of wig from human hair).	6	5	1
3997	Making of garlands from flowers, camphor, sandal wood shavings, seeds and other materials, like beads etc.	56	35	21
3998	Repair of petromax lights etc. ..	2	2	..
3999	Making and repairing of goods n. e. c. ..	45	39	6

TABLE B-XIV—SAMPLE HOUSEHOLDS ENGAGED ONLY IN HOUSEHOLD INDUSTRY CLASSIFIED BY PRINCIPAL HOUSEHOLD INDUSTRY IN *ALL AREAS—contd.*

(*Based on* 20% *sample*)

Part B—Households classified by minor groups of Principal Household Industry

Code No. of I.S.I.C.	Household Industry Minor Group (Description)	Number of households: Total	Rural	Urban
1	2	3	4	5
	PATNA DIVISION—*contd.*			
0090	Production of other agricultural produce (including fruits and nuts not covered by 006 and lowers) not covered above.	21	20	1
0130	Production of tobacco in plantation ..	1	1	..
0152	Plantation crops except tea, coffee, rubber, tobacco, ganja, cinchona, opium and pan.	1	1	..
0231	Production of charcoal	97	87	10
0232	Production of other suels by exploitation of forests.	2	..	2
0240	Production of fodder by exploitation of forests.	3	3	..
0252	Production of Lac	1	1	..
0253	Production of gum	6	4	2
0254	Production of resins, barks, herbs, wild fruits, barries and leaves etc. n. e. c.	74	69	5
0260	Production and gathering of other forest products not covered above.	2	1	1
0310	Production of fish by fishing in inland water and ponds including fish farms and fish hatcheries.	170	162	8
0320	Produ ction of pearls, conch shells, sponges, sea herbs, corals etc. by gathering or lifting from sea. river, pond.	2	2	..
0401	Rearing of goat for milk and animal power	120	118	2
0402	Rearing of buffalo for milk and animal power.	17	14	3
0403	Rearing of cows for milk and animal power	93	82	11
0404	Rearing of camels and other big domestic animals.	1	1	..
0405	Production and rearing of livestock mainly for milk and animal power n. e. c.	474	372	102
0411	Sheep breeding and rearing	70	69	1
0412	Production of wool	1	1	..
0421	Rearing and production of pigs and goats (mainly for slaughter)	72	69	3
0422	Rearing and production of other animals (mainly for slaughter) n. e. c.	1	1	..
0431	Poultry keeping and production of eggs ..	13	13	..
0432	Rearing and production of ducks, hens etc. and other small birds e. g. pigeons, parrots, peacock, maina etc.	49	45	4
0441	Bee keeping for production of honey and wax.	4	3	1
0442	Collection of wax and honey	1	1	..
0450	Rearing of tassar/eri/mulberry and other silk and production of cocoons and raw silk.	9	9	..
2001	Production of flour by village chakkies or flour mill by grinding wheat, maize, gram etc.	149	112	37
2002	Hand pounding of rice by Dhekhi or Ukhal	176	109	67
2003	Production of rice by milling, dehusking and processing of paddy by rice mill.	2	1	1
2005	Production of pulses	18	1	17
2006	Parching of grains	1	1	..
2021	Gur and Khandsari making from sugarcane and palm.	19	18	1
2022	Production of bhoora and candy ..	4	2	2
2024	Production of other indigenous products from sugar and jaggery n. e. c.	3	1	2
2031	Manufacture of achar, pickes, chutney and murabba	2	1	1
2041	Slaughtering, preservation of meat and fish and canning of fish.	17	12	5
2042	Fish currying or curing and salting (carrying applies more to skin and hide).	1	1	..
2050	Production of bread, biscuit, cake and other bakery products.	9	6	3
2060	Production of butter, cream, ghee, cheese, chhana, khowa and other dairy products.	241	211	30
2070	Oil pressing ghani, kolhu or by small machines.	283	265	18
2091	Confectionery	13	9	4
2092	Making of sweet-meats, laddu, peda, barphy, batasa etc.	675	508	167
2093	Sattu, bhunja, papar, barri, danauri, tilauri, sewai, apalam etc.	419	363	56
2094	Making of chura or chira, muri, murki, khoi.	88	83	5
2095	Making of chat	41	11	30
2096	Making of dalmot, chanachur (jor) garam, rewari etc.	6	1	5
2097	Making of other food products for residuary snacks.	1	1	..
2098	Production of other food products like cocoa, choclate, toffee, lozenge.	2	1	1
2101	Manufacture of vinegar from coconut juice (neera).	6	6	..
2102	Manufacture of distilled spirits, wines, liquor from alcoholic malt, fruits and malts in distillery and brewery.	5	4	1
2121	Production of indigenous liquor such as toddy, neera from mahua and palm tree.	391	352	39

TABLE B-XIV—SAMPLE HOUSEHOLDS ENGAGED ONLY IN HOUSEHOLD INDUSTRY CLASSIFIED BY PRINCIPAL HOUSEHOLD INDUSTRY IN *ALL AREAS—contd.*

(Based on 20% sample)

Part B—Households classified by minor groups of Principal Household Industry

Code No. of I.S.I.C.	Household Industry Minor Group (Description)	Number of households: Total	Rural	Urban
1	2	3	4	5
	PATNA DIVISION—*contd.*			
2122	Production of other indigenous liquors from other materials from trees and shrubs.	3	3	..
2141	Production of mineral water	1	1	..
2142	Production of aerated water such as soda-water, lemonade etc.	3	1	2
		3	1	2
2160	Production of ice cream, ice-candy or kulphimalai, milk-shake etc.	2	1	1
2200	Manufacture of bidi	955	628	327
2230	Manufacture of hookah tobacco ..	12	8	4
2250	Manufacture of jerda, kimam, khaini and other chewing tobacco.	3	..	3
2260	Manufacture of other tobacco products n. e. c.	2	1	1
2300	Cotton ginning, cleaning, carding, pressing and baling.	22	19	3
2310	Cotton spinning (by charkha and takali) ..	50	41	9
2331	Dyeing of cloth (cotton) and yarn ..	38	31	7
2340	Cotton cloth weaving in powerlooms ..	8	.	8
2350	Cotton cloth weaving in handlooms ..	605	352	253
2360	Manufacture of khadi textile in handlooms	70	69	1
2370	Printing of cloth (cotton)	10	5	5
2381	Making of fishing net	7	7	..
2391	Making of sacred thread	3	..	3
2392	Making of thread, rope, cordage and twine (cotton).	1	1	..
2441	Making of rope and cordage, out of hemp	12	11	1
2442	Making of rope and cordage, out of jute ..	140	94	46
2443	Making of rope by palm fibre ..	1	1	..
2444	Making of rope by date palm fibre ..	3	3	..
2500	Wool baling and pressing	3	3	..
2540	Weaving of woollen cloth in powerloom such as blankets, asanis etc.	31	23	8
2550	Weaving of woolen cloth in handloom such as blankets, rugs, pashmina, thulma, gudma, etc.	3	3	..
2562	Shawls (with traditional borders) ..	1	..	1
2622	Spinning of eri, other than in mills ..	4	..	4
2631	Weaving of traditional silk (Atlas) by powerloom.	1	1	..
2632	Weaving of tussar by powerloom ..	5	5	..
2650	Printing of silk textile	1	..	1
2661	Goaf making	2	2	..
2701	Making of durries	9	9	..
2702	Making of carpets and druggets ..	20	19	1
2711	Making of hosiery goods such as banyans, socks, sweaters, mufflers etc.	36	36	..
2712	Making of nalas and azarbands ..	44	39	5
2713	Making of parandas and chootelas ..	3	3	..
2714	Manufacture of hosiery and other knitted fabrics and garments n. e. c.	4	4	..
2721	Embroidery and making of phulkari ..	9	6	3
2722	Making of jari thread, zardoshi ..	7	2	5
2723	Traditional embroidery	3	2	1
2731	Making of cap, hat, and other head-gear ..	126	124	2
2732	Traditional garments	379	266	113
2733	Chrochet work (bora caps)	12	10	2
2734	Making of textile garments including rain-coats and head-gears n. e. c.	20	20	..
2743	Manufacture of other made-up textile goods like mattress, quilt, rezai etc.	1	1	..
2750	Manufacture of water proof textile products such as oil cloth, tarpaulin etc.	1	1	..
2772	Making of brush, broom etc. from coconut fibre.	1	1	..
2780	Manufacture and repair of umbrellas ..	1	1	..
2791	Making of daura (thread) batua, cotton thread, buttons.	2	..	2
2800	Sawing, planing and milling of wood ..	14	10	4
2810	Manufacture of wooden furniture and fixtures.	26	7	19
2820	Manufacture of structural wooden goods (including treated timber) such as beams, posts, doors, windows.	31	25	6
2832	Manufacture of wooden industrial goods other than transport equipment such as bobbin and similar equipments and fixtures.	1	..	1
2844	Sandal wood and other wood carving ..	1	1	..
2847	Marquetry boxes (inlaywork) ..	1	..	1
2849	Manufacture of other wooden products n. e. c.	15	..	15
2850	Manufacture of match splinters, plywood and veneers.	5	2	3
2870	Manufacture of boxes and packing cases other than plywood.	2	2	..
2881	Making of box from moonj grass ..	10	10	..
2882	Making of rope mats etc. from moonj and sawai grass and making of cadjar for thatching purpose.	126	122	4
2883	Making of mats, handfans and umbrellas from palmleaves.	29	22	7
2884	Making of sirki, moora and chhai ..	24	22	2
2885	Making of baskets and broomsticks ..	199	183	16
2886	Making of donas (drone) and pattals (patravali) from leaves.	176	161	15

TABLE B-XIV—SAMPLE HOUSEHOLDS ENGAGED ONLY IN HOUSEHOLD INDUSTRY CLASSIFIED BY PRINCIPAL HOUSEHOLD INDUSTRY IN *ALL AREAS—contd.*

(Based on 20% sample)

Part B—Households classified by minor groups of Principal Household Industry

Code No. of I.S.I.C.	Household Industry Minor Group (Description)	Number of households: Total	Rural	Urban
1	2	3	4	5
	PATNA DIVISION—*contd.*			
2887	Caning of chairs	4	..	4
2888	Making of chicks, cuscus-tatti and fans, sticks and poles from bamboo.	128	124	4
2889	Manufacture of other articles from leaf, cane, bamboo, cork and other allied products n. e. c.	173	115	58
2891	Making of sticks and poles from wood ..	30	30	..
2892	Making of wooden kharaus and other wooden sandals.	26	26	..
2893	Making of cartwheels	10	6	4
2894	Manufacture of other wood and allied products n. e. c.	589	520	69
2910	Manufacture of pulp and paper by hand ..	1	1	..
2921	Making of envelopes and paper bags ..	13	4	9
2923	Making of kite	4	1	3
2925	Making of card-board boxes and cards ..	1	1	.
2927	Making of paper flowers etc.	13	10	3
2928	Manufacture of other paper products from paper, paper board and pulp n. e. c.	11	8	3
3010	Printing and publishing of books ..	2	..	2
3021	Printing works, printing of handbills, invitation cards etc.	1	..	1
3022	Lithography, engraving, etching, block making, type cutting and other work connected with printing industry.	1	..	1
3030	Book binding, stitching, sizing and other work connected with book binding industry.	5	3	2
3101	Flaying, processing of hides and skins including taxidermy.	244	207	37
3102	Currying tanning and finishing of hides and skins preparation of finished leather.	8	8	..
3103	Stuffed animals	1	1	..
3111	Making of leather boot, shoes or chappals (slippers, sandals).	490	419	71
3112	Making of Poola shoes	3	2	1
3113	Manufacture of other footwear n. e. c. ..	44	44	..
3130	Manufacture of leather products such as leather upholstery suit case, pocket-books, cigarette and key cases, purses, saddlery, whip, acquaducts (Kos), charsa and other articles.	4	2	2
3140	Repair of shoes, chappals and other leather footwear.	46	30	16
3150	Repair of all other leather products except footwear.	1	1	..
3210	Manufacture of chappals from torn tyres and other rubber footwear.	1	1	..
3311	Manufacture of dyes, paints, colours, abir, sindoor, varnish etc.	8	7	1
3330	Manufacture of fireworks and other explosives such as pataka etc.	5	2	3
3352	Manufacture of Agarbatti	6	2	4
3353	Manufacture of rose water	2	1	1
3354	Manufacture of powder, snow, cream, bindi, tikali, hair oil and nail polish.	8	..	8
3356	Manufacture of mascara and kajal ..	2	2	..
3357	Manufacture of Medicines (Ayurvedic, Unani etc.) and pharmaceutical preparations.	17	6	11
3361	Manufacture of soap and washing soda ..	7	4	3
3371	Manufacture of plastic toys	1	..	1
3373	Manufacture of other plastic goods ..	2	..	2
3395	Manufacture of other chemicals products n. e. c.	1	1	..
3401	Making of bricks	71	64	7
3402	Manufacture of roofing tiles	70	44	26
3403	Manufacture of other clay products n. e. c.	5	3	2
3422	Manufacture of lime	4	2	2
3431	Stone carving	3	1	2
3434	Manufacture of other structural stone goods stone dressing and stone crushing n. e. c.	6	6	..
3440	Making of chakki, chakla, silaut, lorha, Jiainta, utensils and other articles from stone.	13	11	2
3500	Making of earthenware such as pottery, etc.	1,113	977	136
3510	Manufacture of crockery	2	2	..
3540	Manufacture of Laboratory glass apparatus.	1	1	..
3550	Making of clay models, earthen images, busts and statues.	1	1	..
3561	Making of earthen toys and artware ..	14	11	3
3602	Manufacture of iron and steel including smelting, refining, rolling, etc. such as billets, bloom tubes, rods n. e. c.	2	1	1
3651	Making of utensils of brass and bell metal	18	18	..
3652	Making of brassware	2	2	..
3653	Making of bottom part of hookah from brass and bell metal.	1	..	1
3654	Making of brass and bell metal ornaments	1	..	1
3655	Making of other brass and bell metal products n. e. c.	74	45	29
3672	Making of articles from tin sheets ..	4	..	4
3673	Copper utensils	4	..	4
3682	Nickel plating and electroplating ..	1	..	1

TABLE B-XIV—SAMPLE HOUSEHOLDS ENGAGED ONLY IN HOUSEHOLD INDUSTRY CLASSIFIED BY PRINCIPAL HOUSEHOLD INDUSTRY IN *ALL AREAS—contd.*

(*Based on* 20% *sample*)

Part B—Households classified by minor groups of Principal Household Industry

Code No. of I.S.I.C.	Household Industry Minor Group (Description)	Number of households: Total	Rural	Urban
1	2	3	4	5
	PATNA DIVISION—*concld.*			
3683	Engraving, embossing, polishing and welding of metal products.	2	..	2
3691	Manufacture of agricultural implements such as ploughshare, kurpi, kudal etc.	335	323	12
3692	Manufacture of light engineering goods including bolts and screws.	3	..	3
3693	Making of iron utensils (e.g. buckets etc.) and articles from iron sheets.	4	4	..
3694	Making and repairing of locks and trunks	15	6	9
3697	Manufacture of scales, weights and measures.	1	1	..
3698	Foundry Industry (including blacksmithy)	51	1	50
3699	Manufacture of other sundry hardwares such as G. I. pipe, wire net etc. n. e. c.	159	156	3
3720	Manufacture of small machine tools and machine parts.	2	..	2
3730	Manufacture of sewing machine parts	3	2	1
3780	Repairing and servicing of radios ..	1	..	1
3791	Manufacture of domestic electrical appliances.	1	1	..
3820	Manufacture of body of trucks and buses including carpentry and joinery work involved.	3	..	3
3840	Repairing and servicing of automobiles ..	2	..	2
3880	Repair of cycle and rickshaw	37	21	16
3890	Manufacture of animal drawn and hand drawn vehicles such as bullock carts, tamtam, lagadi, palaki cab, wheel barrow, hand barrow etc.	6	6	..
3901	Repair of spectacles	2	2	..
	PATNA DISTRICT			
	All Industries	3,658	2,483	1,175
0051	Production of vegetables	1	1	..
0061	Production of fruits and nuts in plantation, vines and orchards.	1	1	..
0090	Production of other agricultural produce (including fruits and nuts not covered by 006 and flower) not covered above.	10	9	1
0152	Plantation crops except tea, coffee, rubber, tobacco, ganja, cinchona, opium and pan.	1	1	..
0231	Production of charcoal	26	26	..
0232	Production of other fuels by exploitation of forests.	1	..	1
3920	Repairing and servicing of watches and clocks.	9	4	5
3931	Inlay work with ivory and brass ..	56	55	1
3932	Goldsmithy	91	90	1
3933	Manufacture of jewellery, silverware and wares using gold and other precious metal and precious and semi-precious stones.	15	13	2
3934	Silver artware, including silver repousse work on copper (such as in Tanjore) and silver images.	1	1	..
3937	Gold covering work (fancy jewellery) ..	1	..	1
3939	Manufacture of jewellery, silverwares etc. n. e. c.	464	322	142
3940	Manufacture, repairing and tuning of musical instruments such as harmonium, tabla, sitar, bansuri, etc.	15	11	4
3953	Making of rubber stamps	2	1	1
3991	Making of tikka and cowdung cakes ..	50	40	10
3992	Making of beads from conch shells and horn goods.	1	1	..
3994	Making of lac bangles	14	7	7
3996	Making of gangavan (making of wig from human hair).	2	1	1
3997	Making of garlands from flowers, camphor, sandal wood shavings, seeds and other materials, like beads etc.	23	12	11
3999	Making and repairing of goods n. e. c. ..	5	3	2
0254	Production of resins, barks, herbs, wild fruits, berries and leaves etc. n. e. c.	6	6	..
0310	Production of fish by fishing in inland waters and ponds including fish farms and fish hatcheries.	30	23	7
0401	Rearing of goat for milk and animal power	21	20	1
0202	Rearing of buffalo for milk and animal power	10	7	3
0403	Rearing of cows for milk and animal power	18	9	9
0405	Production and rearing of livestock mainly for milk and animal power n. e. c.	194	130	64
0411	Sheep breeding and rearing	12	11	1
0421	Rearing and production of pigs and goats (mainly for slaughter).	25	24	1
0422	Rearing and production of other animals (mainly for slaughter) n. e.c.	1	1	..

TABLE B-XIV—SAMPLE HOUSEHOLDS ENGAGED ONLY IN HOUSEHOLD INDUSTRY CLASSIFIED BY PRINCIPAL HOUSEHOLD INDUSTRY IN *ALL AREAS—contd.*

(*Based on* 20% *sample*)

Part B—Households classified by minor groups of Principal Household Industry

Code No. of I.S.I.C.	Household Industry Minor Group (Description)	Number of households: Total	Rural	Urban
1	2	3	4	5
	PATNA DISTRICT—*contd.*			
0432	Rearing and production of ducks, hens etc. and other small birds e.g. pigeons, parrots, peacock, maina etc.	27	24	3
0441	Bee keeping for production of honey and wax.	1	..	1
0450	Rearing of tassar/eri/mulberry and other silk worms and production of cocoons and raw silk.	1	1	..
2001	Production of flour by village chakkies or flour mill by grinding wheat, maize, gram etc.	33	19	14
2002	Hand pounding of rice by Dhekhi or Ukhal	42	42	..
2003	Production of rice by milling, dehusking and processing of paddy by rice mills.	1	..	1
2005	Production of pulses	17	..	17
2021	Gur and Khandsari making from sugarcane and palm.	2	2	..
2022	Production of bhoora and candy ..	3	2	1
2024	Production of other indigenous products from sugar and jaggery n. e. c.	2	1	1
2041	Slaughtering, preservation of meat and fish and canning of fish.	4	4	..
2042	Fish currying or curing and salting (currying applies more to skin and hide).	1	1	..
2050	Production of bread, biscuit, cake and other bakery products.	5	4	1
2060	Production of butter, cream, ghee, cheese, chhana khowa and other dairy products.	66	49	17
2070	Oil pressing ghani, kolhu or by small machines.	39	32	7
2091	Confectionery	3	3	..
2092	Making of sweet-meats, laddu, peda, barphi, batasa etc.	193	128	65
2093	Sattu, bhunja, papar, barri, danauri, tilauri, sewai, apalam etc.	86	57	29
2094	Making of chura or chira, muri, murki, khoi.	25	22	3
2095	Making of chat	33	10	23
2096	Making of dalmot, chanachur (jor) garam, rewari etc.	1	1	..
2098	Production of other food products like cocoa, chocolate, toffee, lozenge.	1	..	1
2102	Manufacture of distilled spirits, wines, liquor from alcoholic malt, fruits and malts in distillery and brewery.	1	1	..
2121	Production of indigenous liquor such as liquor, toddy, neera from mahua and palm trees.	180	155	25
2142	Production of aerated water such as soda water, lemonade etc	2	..	2
2160	Production of ice cream, ice-candy or kulphimalai, milk-shake etc.	1	..	1
2200	Manufacture of bidi	410	218	192
2230	Manufacture of hookah tobacco ..	3	1	2
2250	Manufacture of jerda, kimam, khaini and other chewing tobacco.	1	..	1
2300	Cotton ginning, cleaning, carding, pressing and baling.	8	7	1
2310	Cotton spinning (by charkha and takali) ..	27	19	8
2331	Dyeing of cloth (cotton) and yarn ..	8	3	5
2340	Cotton cloth weaving in powerlooms ..	7	..	7
2350	Cotton cloth weaving in handlooms ..	218	103	115
2370	Printing of cloth (cotton)	5	2	3
2381	Making of fishing net	5	5	..
2441	Making of ropes and cordage, out of hemp	2	2	..
2442	Making of rope and cordage, out of jute ..	15	9	6
2550	Weaving of woollen cloth in handloom such as blankets, rugs, pashmina, thulma, gudma, etc.	1	1	..
2562	Shawls (with traditional borders) ..	1	..	1
2622	Spinning of eri, other than in mills ..	4	..	4
2631	Weaving of traditional silk (Atlas) by powerloom.	1	1	..
2632	Weaving of tussar by powerloom ..	5	5	..
2650	Printing of silk textile	1	..	1
2702	Making of carpets and druggets ..	19	18	1
2712	Making of nalas and azarbands ..	2	..	2
2713	Making of parandas and chootelas ..	2	2	..
2714	Manufacture of hosiery and other knitted fabrics and garments .n. e. c. ..	2	2	..
2721	Embroidery and making of phulkari ..	3	..	3
2722	Making of jari thread, zardoshi ..	6	1	5
2723	Traditional embroidery	3	2	1
2731	Making of cap, hat, and other head-gear ..	2	1	1
2732	Traditional garments	150	100	50
2733	Chrochet work (bora caps)	6	6	..
2780	Manufacture and repair of umbrellas ..	1	1	..
2791	Making of daura (thread) batua, cotton thread, buttons.	1	..	1
2800	Sawing, planing and milling of wood ..	8	4	4
2810	Manufacture of wooden furniture and fixtures.	16	4	12
2820	Manufacture of structural wooden goods (including treated timber) such as beams, posts, doors, windows.	21	15	6

Table B-XIV Part B

TABLE B-XIV—SAMPLE HOUSEHOLDS ENGAGED ONLY IN HOUSEHOLD INDUSTRY CLASSIFIED BY PRINCIPAL HOUSEHOLD INDUSTRY IN *ALL AREAS—contd.*

(*Based on* 20% *sample*)

Part B—Households classified by minor groups of Principal Household Industry

Code No. of I.S.I.C.	Household Industry Minor Group (Description)	Number of households Total	Rural	Urban
1	2	3	4	5
	PATNA DISTRICT– *contd.*			
2332	Manufacture of wooden industrial goods other than transport equipment such as bobbin and similar equipments and fixture.	1	..	1
2847	Marquetry boxes (inlay work) ..	1	..	1
2849	Manufacture of other wooden products n. e. c.	10	..	10
2350	Manufacture of match splinters, plywood and veneers.	1	..	1
2881	Making of box from moonj grass. ..	1	1	..
2882	Making of rope mats etc. from moonj and sawai grass and making of cadjar for thatching purposes.	4	2	2
2883	Making of mats, handfans and umbrellas from palm leaves.	7	6	1
2884	Making of sirki, moora and chhaj ..	6	5	1
2885	Making of baskets and broomsticks ..	29	22	7
2886	Making of donas (drone) and pattals (Patravali) form leaves.	18	18	..
2887	Caning of chairs	1	..	1
2888	Making of chicks, cuscus-tatti and fans sticks and poles from bamboo.	5	4	1
2889	Manufacture of other articles from leaf, cane, bamboo cork and other allied products n. e. c.,	56	38	18
2892	Making of wooden kharaus and other wooden sandals.	2	2	..
3893	Making of cartwheels	4	2	2
2894	Manufacture of other wood and allied products etc. n. e. c.	205	160	45
2921	Making of envelopes and paper bags ..	4	2	2
2923	Making of kite	3	..	3
2927	Making of paper flowers etc.	10	9	1
2928	Manufacture of other paper products from paper, paper board and pulp n. e. c.	6	4	2
3010	Printing and publishing books	2	..	2
3021	Printing works, printing of handbills, invitation card etc.	1	..	1
3022	Lithography, engraving, etching, block making, type cutting and other work connected with printing industry.	1	..	1
3030	Book binding, stitching, sizing and other work connected with book binding industry.	3	1	2
3101	Flaying, processing of hides and skins including taxidermy.	83	62	21
3102	Currying, tanning and finishing of hides and skins preparation of finished leather.	2	2	..
3111	Making of leather boots, shoes or chappals (slippers, sandals).	149	99	50
3130	Manufacture of leather products such as leather upholstery suit-cases, pocket-books, cigarette and key cases, purses, saddlery, whip, acquaducts (Kos), charsa and other articles.	2	1	1
3140	Repair of shoes, chappals and other leather footwear.	23	16	7
3210	Manufacture of chappals from torn tyres and other rubber footwear.	1	1	..
3311	Manufacture of dyes, paints, colours, abir, sindoor, varnish etc.	2	2	..
3330	Manufacture of firework and other explosives such as pataka etc.	3	1	2
3353	Manufacture of rose water	1	..	1
3354	Manufacture of powder, snow, cream, bindi, tikali, hair oil and nail polish.	7	..	7
3356	Manufacture of mascara and kajal ..	2	2	..
3357	Manufacture of medicines (Ayurvedic, unani etc.) and pharmaceutical preparations.	5	2	3
3373	Manufacture of other plastic goods ..	1	..	1
3395	Manufacture of other chemicals products n. e. c.	1	1	..
3401	Making of bricks	27	20	7
3402	Manufacture of roofing tiles	26	12	14
3403	Manufacture of other clay products n. e. c.	1	1	..
3440	Making of chakki, chakla, silaut, lorha, jainta, utensils and other articles from stone.	3	1	2
3500	Making of earthenware such as pottery, etc.	362	315	47
3561	Making of earthen toys and artware ..	2	..	2
3602	Manufacture of iron and steel including smelting, refining, rolling etc. such as billets, blooms, tubes, rods n. e. c.	1	..	1
3651	Making of utensils of brass and bell metal	5	5	..
3653	Making of bottom part of hookah from brass and bell metal.	1	..	1
3655	Making of other brass and bell metal products n. e. c.	45	34	11
3672	Making of articles from tin sheets ..	3	..	3

TABLE B-XIV—SAMPLE HOUSEHOLDS ENGAGED ONLY IN HOUSEHOLD INDUSTRY CLASSIFIED BY PRINCIPAL HOUSEHOLD INDUSTRY IN *ALL AREAS—contd.*

(*Based on* 20% *sample*)

Part B—Households classified by minor groups of Principal Household Industry

Code No. of I.S.I.C.	Household Industry Minor Group (Description)	Number of households Total	Rural	Urban
1	2	3	4	5
	PATNA DISTRICT– *contd.*			
3673	Copper utensils	1	..	1
3683	Engraving, embossing, polishing, and welding of metal products.	1	..	1
3691	Manufacture of agricultural implements such as ploughshare, khurpi, kudal etc.	102	96	6
3692	Manufacture of light engineering goods including bolts and screws.	1	..	1
3694	Making and repairing of locks and trunks	10	6	4
3698	Foundry Industry (including blacksmithy)	34	1	33
3699	Manufacture of other sundry hardware such as G. I. pipe, wire net etc., n. e. c.	3	3	..
3720	Manufacture of small machine tools and machine parts.	1	..	1
3730	Manufacture of sewing machine parts ..	2	1	1
3780	Repairing and servicing of radios ..	1	..	1
3791	Manufacture of domestic electrical appliances.	1	1	..
3820	Manufacture of body of trucks and buses including carpentry and joinery work involved.	3	..	3
3840	Repairing and servicing of automobiles ..	2	..	2
3880	Repair of cycle and rickshaw	18	7	11
3890	Manufacture of animal drawn and hand drawn vehicles such as bullock cart, tamtam, lagadi, palaki cab, wheelbarrow, handibarrow etc.	4	4	..
3901	Repair of spectacles	2	2	..
3920	Repairing and servicing of watches and clocks.	7	3	4
3932	Goldsmithy	4	3	1
3933	Manufacture of jewellery, silverware and wares using gold and other precious metal and precious and semi-precious stones	3	2	1
3934	Silver artware, including silver repouses work on copper (such as in Tanjore) and silver images.	1	1	..
3937	Gold covering work (fancy jewellery) ..	1	..	1
3939	Manufacture of jewellery, silverwares, etc. n. e. c.	178	120	58
3940	Manufacture of repairing and tuning of musical instruments such as harmonium, tabla, sitar, bansuri etc.	4	1	3
3953	Making of rubber stamps	2	1	1
3991	Making of tikka and cowdung cakes ..	14	5	9
3994	Making of lac bangles	12	7	5
3997	Making of garlands from flowers, camphor, sandal wood shavings, seeds and other materials like beads etc.	12	5	7
3999	Making and repairing of goods n. e. c. ..	4	2	2
	GAYA DISTRICT			
	All Industries	3,567	2,954	613
0051	Production of vegetables	15	15	..
0061	Production of fruits and nuts in plantation, vines and orchards.	1	1	..
0090	Production of other agricultural produce (including fruits and nuts not covered by 006 and flowers) not covered above.	8	8	..
0130	Production of tobacco in plantation ..	1	1	..
0231	Production of charcoal	70	61	9
0232	Production of other fuels by exploitation of forests.	1	..	1
0240	Production of fodder by exploitation of forests.	3	3	..
0252	Production of Lac	1	1	..
0254	Production of resins, barks, herbs, wild fruits, berries and leaves etc. n. e. c.	15	15	..
0260	Production and gathering of other forest products not covered above.	2	1	1
0310	Production of fish by fiishing in inland waters and ponds including fish farms and fish hatcheries.	115	115	..
0320	Production of pearls, conch, shells, sponges, sea herbs, corals etc., by gathering or lifting from sea, river, pond.	2	2	..
0401	Rearing of goat for milk and animal power	76	76	..
0402	Rearing of buffalo for milk and animal power.	1	1	..
0403	Rearing of cows for milk and animal power	55	53	2
0404	Rearing of camels and other big domestic animals.	1	1	..
0405	Production and rearing of livestock mainly for milk and animal power n. e. c.	19	1	18
0411	Sheep breeding and rearing	11	11	..
0421	Rearing and production of pigs and goats (mainly for slaughter).	32	32	..
0431	Poultry keeping and production of eggs ..	11	11	..
0432	Rearing and production of ducks, hens etc. and other small birds e.g. pigeons, parrots, peacock, maina etc.	14	13	1

Table B-XIV Part B

TABLE B-XIV—SAMPLE HOUSEHOLDS ENGAGED ONLY IN HOUSEHOLD INDUSTRY CLASSIFIED BY PRINCIPAL HOUSEHOLD INDUSTRY IN *ALL AREAS—contd.*

(Based on 20% sample)

Part B—Households classified by minor groups of Principal Household Industry

Code No. of I.S.I.C.	Household Industry Minor Group (Description)	Number of households		
		Total	Rural	Urban
1	2	3	4	5
	GAYA DISTRICT—*contd.*			
0441	Bee keeping for production of honey and wax.	1	1	..
0450	Rearing of tassar/eri/mulbery and other silk worms and production of cocoons and raw silk.	7	7	..
2001	Production of flour by village chakkies or flour mill by grinding wheat, maize, gram etc.	78	61	17
2002	Hand pounding of rice by Dhekhi or Ukhal	18	12	6
2021	Gur and Khandsari making from sugar-cane and palm.	11	10	1
2022	Production of bhoora and candy ..	1	..	1
2024	Production of other indigenous products from sugar and jaggery n. e. c.	1	..	1
2031	Manufacture of achar, pickles, chutney and murabba.	1	..	1
2041	Slaughtering, preservation of meat and fish and canning of fish.	2	2	..
2050	Production of bread, biscuit, cake and other bakery products.	3	2	1
2060	Production of butter, cream, ghee, cheese, chhana, khowa and other dairy products.	44	39	5
2070	Oil pressing ghani, kolhu or by small machines.	81	75	6
2091	Confectionery	5	3	2
2092	Making of sweet-meats, laddu, peda, barphi, batasa etc.	241	190	51
2093	Sattu, bhunja, papar, barri, danauri, tilauri, sewai apalam etc.	15	2	13
2094	Making of chura or chira, muri, murki, khoi.	19	18	1
2095	Making of chat	2	1	1
2101	Manufacture of vinegar from coconut juice (neera).	4	4	..
2102	Manufacture of distilled spirits, wines, liquor from alcoholic malt, fruits and mats in distillery and brewery.	4	3	1
2121	Production of indigenous liquor such as liquor, toddy, neera from mahua and palm trees.	141	133	8
2122	Production of other indigenous liquors from other materials from trees and shrubs.	3	3	..
2160	Production of ice cream, ice-candy or kulphimalai, milk-shake etc.	1	1	..
2200	Manufacture of bidi	231	192	39
2230	Manufacture of hookah tobacco ..	6	5	1
2250	Manufacture of jerda, kimam, khaini and other chewing tobacco.	2	..	2
2260	Manufacture of other tobacco products n. e. c.	2	1	1
2300	Cotton ginning, cleaning, carding, pressing and baling.	7	6	1
2310	Cotton spinning (by charkha and takali) ..	1	..	1
2331	Dyeing of cloth (cotton) and yarn ..	24	22	2
2340	Cotton cloth weaving in powerlooms ..	1	..	1
2350	Cotton cloth weaving in handlooms ..	284	146	138
2360	Manufacture of khadi textile in handlooms	70	69	1
2370	Printing of cloth (cotton)	3	2	1
2381	Making of fishing net	2	2	..
2391	Making of sacred thread	3	..	3
2392	Making of thread, rope, cordage and twine (cotton).	1	1	..
2441	Making of rope and cordage, out of hemp	1	..	1
2442	Making of rope and cordage, out of jute ..	17	..	17
2500	Wool baling and pressing ..	1	1	..
2540	Weaving of woolen cloth in powerloom such as blankets, asanis etc.	14	14	..
2661	Goaf making	2	2	..
2701	Making of durries	9	9	..
2702	Making of carpets and druggets ..	1	1	..
2711	Making of hosiery goods such as banyans, socks, sweaters, mufflers etc.	34	34	..
2712	Making of nalas and azarbands ..	5	3	2
2714	Manufacture of hosiery and other knitted fabrics and garments n. e. c.	1	1	..
2721	Embroidery and making of phulkari ..	5	5	..
2731	Making of cap, hat and other head-gear ..	121	120	1
2732	Traditional garments	41	22	19
2733	Chrochet work (bora caps)	4	2	2
2734	Making of textile garments including rain-coat and head-gears n. e. c.	1	1	..
2750	Manufacture of water proof textile products such as oil cloth, tarpaulin etc.	1	1	..
2791	Making of daura (thread) batua, cotton thread, buttons.	1	..	1
2800	Sawing, planing and milling of woods ..	1	1	..
2810	Manufacture of wooden furniture and fixtures.	3	..	3
2820	Manufacture of structural wooden goods (including treated timber) such as beams, posts, doors, windows.	2	2	..
2844	Sandal wood and other wood carving ..	1	1	..
2850	Manufacture of match splinters, plywood and veneers.	3	1	2

TABLE B-XIV—SAMPLE HOUSEHOLDS ENGAGED ONLY IN HOUSEHOLD INDUSTRY CLASSIFIED BY PRINCIPAL HOUSEHOLD INDUSTRY IN *ALL AREAS—contd.*

(Based on 20% sample)

Part B—Households classified by minor groups of Principal Household Industry

Code No. of I.S.I.C.	Household Industry Minor Group (Description)	Number of households		
		Total	Rural	Urban
1	2	3	4	5
	GAYA DISTRICT—*conc'd.*			
2870	Manufacture of boxes and packing cases other than plywood.	2	2	..
2881	Making of box from moonj grass	8	8	
2882	Making of rope mats etc. from moonj and sawai grass and making of cadjar for thatching purposes.	108	106	2
2883	Making of mats, handfans and umbrellas from palm leaves.	12	7	5
2884	Making of sirki, moora and chhaj ..	16	15	1
2885	Making of baskets and broomsticks ..	9	8	1
2886	Making of donas (drone) and pattals (patravali) from leaves.	13	7	6
2888	Making of chicks, cuscus-tatti and fans, sticks and poles from bamboo.	120	118	2
2889	Manufacture of other articles from leaf, cane, bamboo, cork and other allied products n. e. c.	21	..	21
2891	Making of sticks and poles from wood ..	28	28	..
2892	Making of wooden kharaus and wooden sandals.	24	24	..
2893	Making of cartwheels	1	..	1
2894	Manufacture of other wood and allied products n. e. c.	167	154	13
2921	Making of envelopes and paper bags ..	7	1	6
2925	Making of card-board boxes and cards ..	1	1	..
2928	Manufacture of other paper products from paper, paper board and pulp n. e. c.	1	1	..
3030	Book binding, stitching, sizing and other work connected with book binding industry.	2	2	..
3101	Flaying, processing of hides and skins including taxidermy.	15	2	13
3111	Making of leather boots, shoes or chappals (slippers, sandals).	63	59	4
3113	Manufacture of other footwear n. e. c. ..	43	43	..
3130	Manufacture of leather products such as leather upholstery suit cases, pocket-books, cigarette and key cases, purses, saddlery, whip, acquaducts (Kos), charsa and other articles.	1	1	..
3140	Repair of shoes, chappals and other leather footwear.	2	..	2
3150	Repair of all other leather products except footwear.	1	1	..
3311	Manufacture of dyes, paints, colours, abir, sindoor, varnish etc.	5	5	..
3352	Manufacture of Agarbatti	3	..	3
3354	Manufacture of powder, snow, cream, bindi, tikali, hair oil and nail polish.	1	..	1
3357	Manufacture of medicines (Ayurvedic, unani etc.) and pharmaceutical preparations.	2	..	2
3361	Manufacture of soap and washing soda ..	4	3	1
3371	Manufacture of plastic toys	1	..	1
3401	Making of bricks	21	21	..
3402	Manufacture of roofing tiles	4	..	4
3403	Manufacture of other clay products n. e. c.	2	2	..
3422	Manufacture of lime	1	..	1
3431	Stone carving	1	1	..
3434	Manufacture of other structural stone goods, stone dressing and stone crushing n. e. c.	4	4	..
3500	Making of earthenware such as pottery, etc.	350	295	55
3510	Manufacture of crockery	2	2	..
3550	Making of clay models, earthen images, busts and statues.	1	1	..
3561	Making of earthen toys and artware ..	11	11	..
3602	Manufacture of iron and steel including smelting, refining, rolling, etc. such as billets, blooms, tubes, rods n. e. c.	1	1	..
3651	Making of utensils of brass and bell metal	6	6	..
3652	Making of brassware	1	1	..
3654	Making of brass and bell metal ornaments	1	..	1
3655	Making of other brass and bell metal products n. e. c.	8	..	8
3672	Making of articles from tin sheets ..	1	..	1
3673	Copper utensils	2	..	2
3683	Engraving, embossing, polishing and welding of metal products.	1	..	1
3691	Manufacture of agricultural implements such as ploughshare, khurpi, kudal etc.	29	27	2
3693	Making of iron utensils (e.g. buckets etc.) and articles from iron sheets.	2	2	..
3694	Making and repairing of locks and trunks	2	..	2
3698	Foundry Industry (including blacksmithy)	14	..	14
3699	Manufacture of other sundry hardwares such as G. I. pipe, wire net etc., n. e. c.	154	152	2
3730	Manufacture of sewing machine parts ..	1	1	..
3880	Repair of cycle and rickshaw	3	1	2
3920	Reparing and servicing of watches and clocks.	1	1	..

TABLE B-XIV—SAMPLE HOUSEHOLDS ENGAGED ONLY IN HOUSEHOLD INDUSTRY CLASSIFIED BY PRINCIPAL HOUSEHOLD INDUSTRY IN *ALL AREAS—contd.*

(Based on 20% sample)

Part B—Households classified by minor groups of Principal Household Industry

Code No. of I.S.I.C.	Household Industry Minor Group (Description)	Number of households		
		Total	Rural	Urban
1	2	3	4	5
	GAYA DISTRICT—*concld*			
3931	Inlay work with ivory and brass ..	54	53	1
3932	Goldsmithy	86	86	..
3939	Manufacture of jewellery, silverwares etc. n. e. c.	38	1	37
3940	Manufacture, repairing and tuning of musical instruments such as harmonium, tabla, sitar, bansuri etc.	3	2	1
	SHAHABAD DISTRICT			
	All Industries	**4,717**	**4,104**	**613**
0051	Production of vegetables	5	5	..
0061	Production of fruits and nuts in plantation, vines and orchards.	2	2	..
0071	Production of thatching grass	1	..	1
0090	Production of other agricultural produce (including fruits and nuts not covered by 006 and flowers) not covered above.	3	3	..
0231	Production of charcoal	1	..	1
0253	Production of gum	6	4	2
0254	Production of resins, barks, herbs, wild fruits, berries and leaves etc. n. e. c.	53	48	5
0310	Production of fish by fishing in inland waters and ponds including fish farms and fish hatcheries.	25	24	1
0401	Rearing of goat for milk and animal power	23	22	1
0402	Rearing of buffalo for milk and animal power.	6	6	..
0403	Rearing of cows for milk and animal power	20	20	..
0405	Production and rearing of livestock mainly for milk and animal power n. e. c.	261	241	20
0411	Sheep breeding and rearing	47	47	..
0412	Production of wool	1	1	..
0421	Rearing and production of pigs and goats (mainly for slaughter).	15	13	2
0431	Poultry keeping and production of eggs	2	2	..
0432	Rearing and production of ducks, hens etc. and other small birds e.g. pigeons, parrots, peacock, maina etc.	8	8	..
0441	Bee keeping for production of honey and wax.	2	2	..
0442	Collection of wax and honey	1	1	..
0450	Rearing of tassar/eri/mulberry and other silk worms and production of cocoons and raw silk.	1	1	..
3991	Making of tikka and cowdung cakes ..	31	30	1
3994	Making of lac bangles	2	..	2
3996	Making of gangavan (making of wig from human hair).	2	1	1
3997	Making of garlands from flowers, camphor, sandal wood shavings, seeds and other materials, like beads etc.	3	..	3
2001	Production of flour by village chakkies or flour mill by grinding wheat, maize, gram etc.	38	32	6
2002	Hand pounding of rice by Dhekhi or Ukhal	116	55	61
2003	Production of rice by milling, dehusking and processing of paddy by rice mill.	1	1	..
2005	Production of pulses	1	1	..
2006	Parching of grains	1	1	..
2021	Gur and Khandsari making from sugarcane and palm.	6	6	..
2031	Manufacture of achar, pickles, chutney and murabba.	1	1	..
2041	Slaughtering, preservation of meat and fish and canning of fish.	11	6	5
2050	Production of bread, biscuit, cake and other bakery products.	1	..	1
2060	Production of butter, creem, ghee, cheese, chhana, khowa and other dairy products.	131	123	8
2070	Oil pressing ghani, kolhu or by small machines.	163	158	5
2091	Confectionery	5	3	2
2092	Making of sweet-meat, laddu, peda, barphi, batasa etc.	241	190	51
2093	Sattu, bhunja, papar, barri, danauri, tilauri, sewai, apalam etc.	318	304	14
2094	Making of chura or chira, muri, murki, khoi.	44	43	1
2095	Making of chat	6	..	6
2096	Making of dalmot, chanachur (jar) gram, rewari etc.	5	..	5
2097	Making of other food products for residuary snacks.	1	1	..
2098	Production of other food products like cocoa, chocolate, toffee, lozenge.	1	1	..
2101	Manufacture of vinegar from coconut juice (neera).	2	2	..

TABLE B-XIV—SAMPLE HOUSEHOLDS ENGAGED ONLY IN HOUSEHOLD INDUSTRY CLASSIFIED BY PRINCIPAL HOUSEHOLD INDUSTRY IN *ALL AREAS—contd.*

(Based on 20% sample)

Part B—Households classified by minor groups of Principal Household Industry

Code No. of I.S.I.C.	Household Industry Minor Group (Description)	Number of households		
		Total	Rural	Urban
1	2	3	4	5
	SHAHABAD DISTRICT—*concld.*			
2121	Production of indigenous liquor such as liquor, toddy, neera from mahua and palm trees.	70	64	6
2141	Production of mineral water	1	1	..
2142	Production of aerated water such as soda-water, lemonade etc.	1	1	..
2200	Manufacture of bidi	314	218	96
2230	Manufacture of hookah tobacco ..	3	2	1
2300	Cotton ginning, cleaning, carding, pressing and baling.	7	6	1
2310	Cotton spinning (by charkha and takali) ..	22	22	..
2331	Dyeing of cloth (cotton) and yarn ..	6	6	..
2350	Cotton cloth weaving in handlooms ..	103	103	..
2370	Cotton cloth weaving in handlooms ..	2	1	1
2441	Making of rope and cordage, out of hemp	9	9	..
2442	Making of rope and cordage, out of jute ..	108	85	23
2443	Making of rope by palm fibre ..	1	1	..
2444	Making of rope by date palm fibre ..	3	3	..
2500	Wool baling and pressing	2	2	..
2540	Weaving of woollen cloth in powerloom such as blankets, asanis etc.	17	9	8
2550	Weaving of woollen cloth in handloom such as blankets, rugs, pashmina thulma, gudma, etc.	2	2	..
2711	Making of hosiery goods such as banyans, socks, sweaters, mufflers etc.	2	2	..
2712	Making of nalas and azarbands ..	37	36	1
2713	Making of parandas and chootelas ..	1	1	..
2714	Manufacture of hosiery and other knitted fabrics and garments n. e. c. ..	1	1	..
2721	Embroidery and making of phulkari ..	1	1	..
2722	Making of jari thread, zardoshi ..	1	1	..
2731	Making of cap, hat, and other head-gear ..	3	3	..
2732	Traditional garments	188	144	44
2733	Chrochet work (bora caps)	2	2	..
2734	Making of textile garments including rain-coats and head-gears n. e. c.	19	19	..
2743	Manufacture of other made-up textile goods like mattress, quilt, rezai etc.	1	1	..
2772	Making of brush, broom etc. from coconut fibre.	1	1	..
2800	Sawing, planing and milling of wood ..	5	5	..
2810	Manufacture of wooden furniture and fixtures.	7	3	4
2820	Manufacture of structural wooden goods (including treated timber) such as beams, posts, doors, windows.	8	8	..
2849	Manufacture of other wooden products n. e. c.	5	..	5
2850	Manufacture of match splinters, plywood and veneers.	1	1	..
2881	Making of box from moonj grass ..	1	1	..
2882	Making of rope mats etc. from moonj and sawai grass and making of cadjar for thatching purposes.	14	14	..
2883	Making of mats, handfans and umbrellas from palm leaves.	10	9	1
2884	Making of sirki, moora and chhaj ..	2	2	..
2885	Making of baskets and broomsticks ..	161	153	8
2886	Making of donas (drone) and pattals (patravali) from leaves.	145	136	9
2887	Caning of chairs	3	..	3
2888	Making of chicks, cuscus-tatti and fans, sticks and poles from bamboo.	3	2	1
2889	Manufacture of other articles from leaf, cane, bamboo, cork and other allied products n. e. c.	96	77	19
2891	Making of sticks and poles from wood ..	2	2	..
2893	Making of cartwheels	5	4	1
2894	Manufacture of other wood and allied products n. e. c.	217	206	11
2910	Manufacture of pulp and paper by hand ..	1	1	..
2921	Making of envelopes and paper bags ..	2	1	1
2923	Making of kite	1	1	..
2927	Making of paper flowers etc.	3	1	2
2928	Manufacture of other paper products from paper, paper board and pulp n. e. c.	4	3	1
3101	Flaying, processing of hides and skins including taxidermy.	146	143	3
3102	Currying, tanning and finishing of hides and skins preparation of finished leather.	6	6	..
3103	Stuffed animals	1	1	..
3111	Making of leather boots, shoes or chappal (slippers, sandals).	278	261	17
3112	Making of Poola shoes	3	2	1
3113	Manufacture of other footwear n. e. c.	1	1	..
3130	Manufacture of leather products such as leather upholstery suit cases, pocket-books, cigarette and key cases, purses, saddlery, whip, acquaducts (Kos), charsa and other articles.	1	..	1

TABLE B-XIV—SAMPLE HOUSEHOLDS ENGAGED ONLY IN HOUSEHOLD INDUSTRY CLASSIFIED BY PRINCIPAL HOUSEHOLD INDUSTRY IN *ALL AREAS—contd.*

(*Based on 20% sample*)

Part B—Households classified by minor groups of Principal Household Industry

Code No. of I.S.I.C.	Household Industry Minor Group (Description)	Number of households: Total	Rural	Urban
1	2	3	4	5
	SHAHABAD DISTRICT—*concld.*			
3140	Repair of shoes, chappals and other leather footwear.	21	14	7
3311	Manufacture of dyes, paints, colours, abir, sindoor, varnish etc.	1	..	1
3330	Manufacture of fireworks and other explosives such as pataka etc.	2	1	1
3352	Manufacture of Agarbatti	3	2	1
3353	Manufacture of rose water	1	1	..
3357	Manufacture of medicines (Ayurvedic, unani etc.) and pharmaceutical preparations.	10	4	6
3361	Manufacture of soap and washing soda ..	3	1	2
3373	Manufacture of other plastic goods ..	1	..	1
3401	Making of bricks	23	23	..
3402	Manufacture of roofing tiles	40	32	8
3403	Manufacture of other clay products n. e. c.	2	..	2
3422	Manufacture of lime	3	2	1
3431	Stone carving	2	..	2
3434	Manufacture of other structural stone goods, stone dressing and stone crushing n. e. c.	2	2	..
3440	Making of chakki, chakla, silaut, lorha, jainta, utensils and other articles from stone.	10	10	..
3500	Making of earthenware such as pottery, etc.	401	367	34
3540	Manufacture of Laboratory glass apparatus	1	1	..
3561	Making of earthen toys and artware ..	1	..	1
3651	Making of utensils of brass and bell metal	7	7	..
3652	Making of brassware	1	1	..
3655	Making of other brass and bell metal products n. e. c.	21	11	10
3673	Copper utensils	1	..	1
3682	Nickel plating and electroplating ..	1	..	1
3691	Manufacture of agricultural implements such as ploughshare, khurpi, kudal, etc.	204	200	4
3692	Manufacture of light engineering goods including bolts and screws.	2	..	2
3693	Making of iron utensils (e.g. buckets etc.) and articles from iron sheets.	2	2	..
3694	Making and repairing of locks and trunks	3	..	3
3697	Manufacture of scales, weights and measures.	1	1	..
3698	Foundry industry (including blacksmithy)	3	..	3
3699	Manufacture of other sundry hardwares such as G. I. pipe, wire net etc., n. e. c.	2	1	1
3720	Manufacture of small machine tools and machine parts.	1	..	1
3880	Repair of cycle and rickshaw ..	16	13	3
3890	Manufacture of animal drawn and hand drawn vehicles such as bullock cart, tamtam, palaki, cab, wheelbarow handbarrow etc.	2	2	..
3920	Repairing and servicing of watches and clocks.	1	..	1
3931	Inlay work with ivory and brass ..	2	2	..
3932	Goldsmithy	1	1	..
3933	Manufacture of jewellery, silverware and wares using gold and other precious metal and precious and semi-precious stones.	12	11	1
3939	Manufacture of jewellery, silverwares etc. n. e. c.	248	201	47
3940	Manufacture, repairing and tuning of musical instruments such as harmonium tabla, sitar, bansuri etc.	8	8	..
3991	Making of tikka and cowdung cakes ..	5	5	..
3992	Making of beads from conch shells and horn goods.	1	1	..
3997	Making of garlands from flowers, camphor, sandal wood shavings, seeds and other materials, like beads etc.	8	7	1
3999	Making and repairing of goods n. e. c. ..	1	1	..
	TIRHUT DIVISION			
	All Industries	**9,908**	**8,665**	**1,243**
0051	Production of vegetables	32	32	..
0061	Production of fruits and nuts in plantation, vines and orchards.	13	13	
0062	Production of copra (from coconuts) ..	2	2	..
0090	Production of other agricultural produce (including fruits and nuts not covered by 006 and flowers) not covered above.	23	22	1
0130	Production of tobacco in plantation ..	1	1	..
0152	Plantation crops except tea, coffee, rubber, tobacco, ganja, cincona, opium and pan.	2	2	..

TABLE B-XIV—SAMPLE HOUSEHOLDS ENGAGED ONLY IN HOUSEHOLD INDUSTRY CLASSIFIED BY PRINCIPAL HOUSEHOLD INDUSTRY IN *ALL AREAS—contd.*

(*Based on 20% sample*)

Part B—Households classified by minor groups of Principal Household Industry

Code No. of I.S.I.C.	Household Industry Minor Group (Description)	Number of households: Total	Rural	Urban
1	2	3	4	5
	TIRHUT DIVISION *contd.*			
0231	Production of charcoal	30	30	..
0232	Production of other fuels by exploitation of forests.	6	6	..
0252	Production of Lac	8	8	..
0260	Production and gathering of other forest products not covered above	3	3	..
0310	Production of fish by fishing in inland waters and ponds including fish farms and fish hatcheries.	283	277	6
0320	Production of pearls, conch, shells, sponges, sea herbs, corals etc. by gathering or lifting from sea, river, pond.	3	3	..
0401	Rearing of goat for milk and animal power	36	36	..
0402	Rearing of buffalo for milk and animal power.	23	23	..
0403	Rearing of cows for milk and animal power	7	6	1
0405	Production and rearing of livestock mainly for milk and animal power n. e. c.	702	660	42
0411	Sheep breeding and rearing	7	7	..
0421	Rearing and production of pigs and goats (mainly for slaughter).	7	7	..
0432	Rearing and production of ducks, hens etc. and other small birds *e.g.* pigeons, parrots, peacock, maina etc.	15	14	1
0441	Bee keeping for production of honey and wax	1	1	..
0442	Collection of wax and honey	5	5	..
0450	Rearing of tassar/eri/mulberry and other silk worms and production of cocoons and raw silk.	3	3	..
0462	Rearing of other small animals and insects n. e. c.	1	1	..
0484	Production of other animal husbandry products such as skin, ivory, teeth and hair etc.	1	1	..
2001	Production of flour by village chakkies or flour mill by grinding wheat, maize, gram etc.	51	38	13
2002	Hand pounding of rice by Dhekhi or Ukhal	256	166	90
2003	Production of rice by milling, dehusking and processing of paddy by rice mill.	4	2	2
2005	Production of pulses	35	5	30
2007	Production and processing of other crops and food grains n. e. c.	2	..	2
2021	Gur and Khandsari making from sugarcane and palm.	13	10	3
2022	Production of bhoora and candy ..	4	2	2
2031	Manufacture of achar, pickles, chutney and murabba.	1	1	..
2035	Fruit preservation (canning of fruits) ..	1	1	..
2041	Slaughtering, preservation of meat and fish and canning of fish.	36	28	8
2042	Fish currying or curing and salting (curying applies more to skin and hide).	2	2	..
2050	Production of bread, biscuit, cake and other bakery products.	19	6	13
2060	Production of butter, cream, ghee, cheese, chhana, khowa and other dairy products.	134	121	13
2070	Oil pressing ghani, kolhu or by small machines.	381	359	22
2091	Confectionery	4	4	..
2092	Making of sweet-meats, laddu, peda, barphi, batasa etc.	326	260	66
2093	Sattu, bhunja, papar, barri, danauri, tilauri, sewai, apalam etc.	230	176	54
2094	Making of chura or chira, muri, murki, khoi.	191	178	13
2095	Making of chat	34	14	20
2096	Making of dalmot, chanachur (jor) garam, rewari etc.	1	1	..
2097	Making of other food products for residuary snacks.	1	1	..
2098	Production of other food products like cocoa, chocolate, toffee, lozenge ..	17	15	2
2101	Manufacture of vinegar from coconut juice (neera).	1	1	..
2102	Manufacture of distilled spirits, wines, liquor from alcoholic malt, fruits and malts in distillery and brewery.	1	1	..
2110	Production of country liquor from material obtained from sources other than trees and shrubs.	6	6	..
2121	Production of indigenous liquor such as liquor, toddy, neera from mahua and Plam trees.	163	142	21
2122	Production of other indigenous liquors from other materials from trees and shrubs.	20	20	..
2142	Production of aerated water such as soda-water, lemonade etc.	2	2	..
2150	Production of ice	2	1	1

TABLE B-XIV—SAMPLE HOUSEHOLDS ENGAGED ONLY IN HOUSEHOLD INDUSTRY CLASSIFIED BY PRINCIPAL HOUSEHOLD INDUSTRY IN *ALL AREAS—contd.*

(*Based on 20% sample*)

Part B—Households classified by minor groups of Principal Household Industry

Code No. of I.S.I.C.	Household Industry Minor Group (Description)	Number of households Total	Rural	Urban
1	2	3	4	5
	TIRHUT DIVISION—*contd.*			
2160	Production of ice cream, ice-candy or kulphimalai, milk-shake etc.	2	2	..
2180	Grinding of coffee	1	1	..
2200	Manufacture of bidi	403	290	113
2210	Manufacture of cigars and cheroots ..	4	4	..
2230	Manufacture of hookah tobacco ..	22	16	6
2250	Manufacture of jerda, kimam, khaini and other chewing tobacco.	1	1	..
2260	Manufacture of other tobacco products n. e. c.	6	6	..
2300	Cotton ginning, cleaning, carding, pressing and baling.	21	19	2
2310	Cotton spinning (by charkha and takali) ..	1,373	1,361	12
2331	Dyeing of cloth (cotton) and yarn ..	12	9	3
2333	Tie and dye (bandhani) of cloth and yarn	8	3	5
2350	Cotton cloth weaving in handlooms ..	538	399	139
2360	Manufacture of khadi textile in handlooms	1	1	..
2370	Printing of cloth (cotton)	14	13	1
2381	Making of fishing net	4	2	2
2382	Making of mosquito net	1	1	..
2391	Making of sacred thread	6	.	6
2410	Jute spinning and weavings of mats, asanis etc.	7	7	..
2420	Dyeing and bleaching of jute	2	2	..
2441	Making of rope and cordage, out of hemp	7	6	1
2442	Making of rope and cordage, out of jute ..	99	82	17
2443	Making of rope by palm fibre ..	4	4	..
2444	Making of rope by date palm fibre ..	16	16	..
2446	Making of other products from jute and similar fibres such as hemp, mesta.	5	5	..
2500	Wool baling and pressing	1	1	..
2550	Weaving of woollen cloth in handloom such as blankets, rugs, pashmina, thulma, gudma, etc.	5	5	..
2662	Making of silk cordage, rope and twine n. e. c.	1	..	1
2701	Making of durries	2	2	..
2711	Making of hosiery goods such as banyans, socks, sweaters, mufflers, etc.	5	4	1
2712	Making of nalas and azarbands ..	29	29	..
2714	Manufacture of hosiery and other knitted fabrics and garments n. e. c.	1	..	1
2721	Embroidery and making of phulkari ..	4	1	3
2722	Making of jari thread, zardoshi ..	2	2	..
2723	Traditional embroidery	1	1	.
2728	Making of other embroidery products n. e. c.	1	..	1
2731	Making of cap, hat, and other head-gear ..	21	20	1
2732	Traditional garments	343	285	58
2733	Chrochet work (bora caps)	1	1	..
2734	Making of textile garments including rain-coats and head-gears n. e. c.	7	6	1
2741	Weaving of khes, bed covers, curtains, pillow cases and table-cloth, cloth bags etc.	2	..	2
2743	Manufacture of other made-up textile goods like mattress, quilt, rezai etc.	1	1	..
2762	Making of suzani (padded quilts) ..	2	2	..
2780	Manufacture and repair of umbrellas ..	16	15	1
2791	Making of daura (thread) batua, cotton thread, buttons.	73	61	12
2792	Manufacture of dolls and toys (rags and cotton).	20	19	1
2793	Manufacture of other textile products not elsewhere classified.	1	1	..
2800	Sawing, planning and milling of wood ..	30	28	2
2810	Manufacture of wooden furniture and fixtures.	29	13	16
2820	Manufacture of structural wooden goods (including treated timber) such as beams, posts, doors, windows.	8	7	1
2831	Carpentry works concerned with repairs of agricultural implements (wooden)	10	10	..
2841	Lacquerware (if on wood)	1	..	1
2842	Manufacture of wooden utensils, artware and decorative wooden boxes (patras).	1	..	1
2843	Manufacture of wooden toys	3	2	1
2850	Manufacture of match splinters, plywood and veneers.	2	2	..
2870	Manufacture of boxes and packing cases other than plywood.	2	2	..
2881	Making of box from moonjgrass ..	10	9	1
2882	Making of rope mats etc. from moonj and sawai grass and making of cadjar for thatching purposes.	46	45	1
2883	Making of mats, handfans and umbrellas from palm leaves.	139	137	2
2884	Making of sirki, moora and chhaj ..	55	55	..
2885	Making of baskets and broomsticks ..	635	608	27
2886	Making of donas (drone) and pattals (patra-vali) from leaves.	27	23	4
2887	Caning of chairs	6	2	4

TABLE B-XIV—SAMPLE HOUSEHOLDS ENGAGED ONLY IN HOUSEHOLD INDUSTRY CLASSIFIED BY PRINCIPAL HOUSEHOLD INDUSTRY IN *ALL AREAS—contd.*

(*Based on 20% sample*)

Part B—Households classified by minor groups of Principal Household Industry

Code No. of I.S.I.C	Household Industry Minor Group (Description)	Number of households Total	Rural	Urban
1	2	3	4	5
	TIRHUT DIVISION—*contd.*			
2888	Making of chicks, cuscus-tatti and fans, sticks and poles from bamboo.	10	7	3
2889	Manufacture of other articles from leaf, cane, bamboo, cork and other allied products n. e. c.	316	286	30
2891	Making of sticks and poles from wood ..	2	2	..
2892	Making of wooden kharaus and other wooden sandals.	3	3	..
2893	Making of cartwheels	9	7	2
2894	Manufacture of other wood and allied products n. e. c.	309	263	46
2921	Making of envelopes and paper bags ..	6	2	4
2923	Making of kite	1	..	1
2925	Making of card-board boxes and cards ..	2	2	..
2926	Making of paper toys	1	..	1
2927	Making of paper flowers etc.	4	2	2
2928	Manufacture of other paper products from paper, paper board and pulp n. e. c.	11	10	1
3010	Printing and publishing of books ..	2	2	..
3030	Book binding, stitching, sizing and other work connected with book binding industry.	3	1	2
3101	Flaying, processing of hides and skins including taxidermy.	100	90	10
3102	Currying, tanning and finishing of hides and skins preparation of finished leather.	3	3	..
3111	Making of leather boots, shoes or chappals (slippers, sandals).	70	56	14
3112	Making of Poola shoes	2	2	..
3130	Manufacture of leather products such as leather upholstery suit cases, pocket-books, cigarette and key cases, purses, saddlery, whip, acquaducts (Kos), charsa and other articles.	1	1	..
3140	Repair of shoes, chappals and other leather footwear.	35	30	5
3200	Vulcanising tyres and tubes	1	1	.
3210	Manufacture of chappals from torn tyres and other rubber footwear.	1	1	..
3311	Manufacture of dyes, paints, colours, abir, sindoor, varnish etc.	7	4	3
3320	Manufacture of fertilizer (including from bones).	1	1	..
3330	Manufacture of fireworks and other explosives such as pataka etc.	5	..	5
3354	Manufacture of powder, snow, cream, bindi, tikali, hiar oil and nail polish.	14	12	2
3355	Manufacture of kumkum and hinglo ..	1	1	..
3356	Manufacture of mascara and kajal ..	2	2	..
3357	Manufacture of medicines (ayurvedic, unani etc.) and pharmaceutical preparations.	9	3	6
3358	Manufacture of perfumes, cosmetics and other toilet preparation n. e. c.	2	1	1
3361	Manufacture of soap and washing soda ..	1	..	1
3362	Manufacture of other washing and cleaning compounds n. e. c.	4	4	..
3372	Making of plstic buttons	5	5	..
3380	Salt production	12	12	..
3401	Making of bricks	33	31	2
3402	Manufacture of roofing tiles	25	20	5
3411	Manufacture of cement door frames and sanitary fittings.	1	1	..
3421	Manufacture of lishu	2	2	..
3422	Manufacture of lime	37	35	2
3431	Stone carving	1	1	..
3432	Marble carving	2	2	..
3434	Manufacture of other structural stone goods, stone dressing and stone crushing n. e. c.	2	2	..
3440	Making of chakki, chakla, silaut, lorha, jainta, utensils and other articles from stone.	4	2	2
3500	Making of earthenware such as pottery, etc.	493	460	33
3510	Manufacture of crockery	3	3	..
3531	Making of glass bangles	11	8	3
3532	Making of glass beads	1	1	..
3550	Making of clay models, earthen images, busts and statues.	1	..	1
3561	Making of earthen toys and artware ..	6	2	4
3570	Manufacture of glass and glass products except optical and photographic lenses.	1	..	1
3601	Re-rolling of M. S. Rods	1	..	1
3602	Manufacture of iron and steel including smelting, refining, rolling, etc. such as billets, blooms, tubes, rods n. e. c.	1	1	..
3651	Making of utensils of brass and bell metal	3	3	..
3652	Making of brassware	16	14	2
3653	Making of bottom part of hookah from brass and bell metal.	3	..	3

TABLE B-XIV—SAMPLE HOUSEHOLDS ENGAGED ONLY IN HOUSEHOLD INDUSTRY CLASSIFIED BY PRINCIPAL HOUSEHOLD INDUSTRY IN *ALL AREAS—contd.*

(*Based on 20% sample*)

Part B—Households classified by minor groups of Principal Household Industry

Code No. of I.S.I.C.	Household Industry Minor Group (Description)	Number of households Total	Rural	Urban	Code No. of I.S.I.C.	Household Industry Minor Group (Description)	Number of households Total	Rural	Urban
1	2	3	4	5	1	2	3	4	5
						TIRHUT DIVISION—*concld.*			
3654	Making of brass and bell metal ornaments	1	1	..	3932	Goldsmithy	255	255	..
3655	Making of other brass and bell metal products n. e. c.	23	12	11	3933	Manufacture of jewellery, silverware and wares using gold and other precious metal and precious and semi-precious stones.	74	74	..
3671	Making of tin utensils	1	1	..					
3683	Engraving, embossing, polishing and welding of metal products.	1	1	..	3934	Silver artware, including silver repousse work on copper (such as in Tanjore) and silver images.	6	6	..
3685	Plating and electroplating of metal n. e. c. including silverplating, gold-plating, E. P. N. S. etc.	1	..	1	3935	Silver filigree industry	1	1	..
3691	Manufacture of agricultural implements such as ploughshare, khurpi, kudal etc.	134	133	1	3939	Manufacture of jewellery, silverwares etc. n. e. c.	212	110	102
3692	Manufacture of light engineering goods including bolts and screws.	4	4	..	3940	Manufacture, repairing and tuning of musical instruments such as harmonium, tabla, sitar, bansuri, etc.	13	12	1
3693	Making of iron utensils (*e.g.* buckets etc.) and articles from iron sheets.	5	5	..	3955	Manufacture of other stationery articles such as pencils, penholders etc.	1	1	..
3694	Making and repairing of locks and trunks	8	5	3	3991	Making of tikka and cowdung cakes ..	11	9	2
3695	Cutlery	12	12	..	3993	Making of traditional objects such as Orissa, Mysore and Tanjore paintings etc.	1	..	1
3697	Manufacture of scales, weights and measures.	1	1	..					
3698	Foundry industry (including blacksmithy)	91	79	12					
3699	Manufacture of other sundry hardwares such as G. I. pipe, wire net etc., n. e. c.	5	5	..	3994	Making of lac bangles	124	104	20
					3995	Making of buttons (bone, shell, ivory) ..	4	4	..
3840	Repairing and servicing of automobiles ..	1	..	1	3997	Making of garlands from flowers, camphor, sandal wood shavings, seed and other materials, like beads etc.	11	7	4
3880	Repair of cycle and rickshaw	37	31	6					
3920	Repairing and servicing of watches and clocks.	1	1	..					
					3998	Repair of petromax light etc.	1	1	..
3931	Inlay work with ivory and brass ..	2	2	..	3999	Making and repairing of goods n. e. c. ..	12	9	3
						SARAN DISTRICT			
	All Industries	**1,600**	**1,323**	**277**	0411	Sheep breeding and rearing	2	2	..
					0421	Rearing and production of pigs and goats (mainly for slaughter).	2	2	..
0051	Production of vegetables	25	25	..					
0260	Production and gathering of other forest products not covered above.	3	3	..	0432	Rearing and production of ducks, hens etc. and other small birds *e.g.* pigeons, parrots peacock, maina, etc.	1	1	..
0231	Production of charcoal	30	30	..					
0232	Production of other fuels by exploitation of forests.	6	6	..	0441	Bee keeping for production of honey and wax.	1	1	..
0310	Production of fish by fishing in inland waters and ponds including fish farms and fish hatcheries.	25	25	..	0442	Collection of wax and honey	3	3	..
					0450	Rearing of tassar/eri/mulberry and other silk worms and production of cocoons and raw silk.	1	1	..
0401	Rearing of goat for milk and animal power	22	22	..					
0403	Rearing of cows for milk and animal power	1	..	1	0484	Production of other animal husbandry products such as skin, ivory, teeth and hair etc.	1	1	..
0405	Production and rearing of livestock mainly for milk and animal power n. e. c.	28	18	10					

TABLE B-XIV—SAMPLE HOUSEHOLDS ENGAGED ONLY IN HOUSEHOLD INDUSTRY CLASSIFIED BY PRINCIPAL HOUSEHOLD INDUSTRY IN *ALL AREAS—contd.*

(*Based on 20% sample*)

Part B—Households classified by minor groups of Principal Household Industry

Code No. of I.S.I.C.	Household Industry Minor Group (Description)	Number of households Total	Rural	Urban	Code No. of I.S.I.C.	Households Industry Minor Group (Description)	Number of households Total	Rural	Urban
1	2	3	4	5	1	2	3	4	5
						SARAN DISTRICT—*contd.*			
2001	Production of flour by village chakkies or flour mill by grinding wheat, maize, gram etc.	9	7	2	2310	Cotton spinning (by charkha and takali) ..	40	39	1
					2331	Dyeing of cloth (cotton) and yarn ..	3	2	1
					2350	Cotton cloth weaving in handlooms ..	41	24	17
2002	Hand pounding of rice by Dekhi or Ukhal	3	2	1	2370	Printing of cloth (cotton)	2	2	..
2005	Production of pulses	22	..	22	2381	Making of fishing net	1	..	1
2021	Gur and Khandsari making from sugarcane and palm.	3	2	1	2410	Jute spinning and weaving of mats, asanis etc.	1	1	..
2022	Production of bhoora and candy ..	3	1	2	2420	Dyeing and bleaching of jute	1	1	..
2031	Manufacture of achar, pickles, chutney and murabba.	1	1	..	2441	Making of rope and cordage, out of hemp	4	3	1
					2442	Making of rope and cordage, out of jute ..	43	38	5
2035	Fruit preservation (canning of fruits)	1	1	..	2443	Making of rope by palm fibre ..	4	4	..
2041	Slaughtering, preservation of meat and fish and canning of fish.	7	5	2	2444	Making of rope by date palm fibre ..	14	14	..
					2446	Making of other products from jute and similar fibres such as hemp, mesta.	2	2	..
2050	Production of bread, biscuit, cake and other bakery products.	2	..	2					
					2662	Making of silk cordage, rope and twine n. e. c.	1	..	1
2060	Production of butter, cream, ghee, cheese, chhana, khowa and other dairy products.	22	21	1					
					2711	Making of hosiery goods such as banyans, socks, sweaters, mufflers etc.	2	1	1
2070	Oil pressing ghani, kolhu or by small machines.	124	119	5					
					2712	Making of nalas and azarbands ..	4	4	..
2091	Confectionery	2	2	..	2771	Embroidery and making of phulkari ..	1	1	..
2092	Making of sweet-meat, laddu, peda, barphi, batasa etc.	99	77	22	2731	Making of cap, hat, and other head-gear	2	2	..
					2732	Traditional garments	73	53	20
2093	Sattu, bhunja, papar, barri, danauri, tilauri, sewai, apalam etc.	123	102	21	2743	Manufacture of other made-up textile goods like mattress, quilt, razai etc. n. e c	1	1	..
2094	Making of chura or chira, muri, murki, khoi.	20	20	..					
					2762	Making of suzani (padded quilts) ..	2	2	..
2095	Making of chat	9	4	5	2780	Manufacture and repair of umbrellas ..	1	1	..
2102	Manufacture of distilled spirits, wines, liquor from alcoholic malt, fruits and malts in distillery and brewery.	1	1	..	2791	Making of daura (thread) batua, cotton thread, buttons.	11	9	2
					2792	Manufacture of dolls and toys (rags and and cotton).	9	9	..
2110	Production of country liquor from material obtained from sources other than trees and shrubs.	4	4	..					
					2793	Manufacture of other textile products not elsewhere classified.	1	1	..
2121	Production of indigenous liquor such as liquor, toddy, neera from mahua and palm trees.	19	15	4	2800	Sawing, planing and milling of wood ..	4	3	1
					2810	Manufacture of wooden furniture and fixture.	7	3	4
2122	Production of other indigenous liquors from other materials from other trees and shrubs.	1	1	..	2820	Manufacture of structural wooden goods (including treated timber) such as beams, posts, doors, windows.	1	..	1
2200	Manufacture of bidi	57	30	27	2841	Lacquerware (if on wood) ..	1	..	1
2230	Manufacture of hookah tobacco ..	1	1	..	2843	Manufacture of wooden toys	2	1	1
2260	Manufacture of other tobacco products n. e. c.	5	5	..	2881	Making of box from moonjgrass ..	4	3	1
					2882	Making of rope mats etc. from moonj and sawai grass and making of cadjar for thatching purposes.	4	3	1
2300	Cotton ginning, cleaning, carding, pressing and baling.	3	3	..					

TABLE B-XIV—SAMPLE HOUSEHOLDS ENGAGED ONLY IN HOUSEHOLD INDUSTRY CLASSIFIED BY PRINCIPAL HOUSEHOLD INDUSTRY IN *ALL AREAS—contd.*

(Based on 20% sample)

Part B—Households classified by minor groups of Principal Household Industry

Code No. of I.S.I.C.	Household Industry Minor Group (Description)	Number of households			Code No. of I.S.I.C.	Household Industry Minor Group (Description)	Number of households		
		Total	Rural	Urban			Total	Rural	Urban
1	2	3	4	5	1	2	3	4	5
	SARAN DISTRICT—*concld.*								
2883	Making of mats, handfans and umbrellas from palm leaves.	24	24	..	3570	Manufacture of glass and glass products except optical and photographic lenses.	1	..	1
2884	Making of sirki, moora and chhaj ..	20	20	.	3651	Making of utensils of brass and bell metal	1	1	..
2885	Making of baskets and broomsticks ..	119	118	1	3652	Making of brassware	1	..	1
2886	Making of donas (drone) and pattals (patravali) from leaves.	17	13	4	3653	Making of bottom part of hookah from brass and bell metal.	3	..	3
2888	Making of chicks, cuscus-tatti and fans, sticks and poles from bamboo ..	1	..	1	3655	Making of other brass and bell metal products n. e. c.	7	6	1
2889	Manufacture of other articles from leaf, cane, bamboo, cork and other allied products n. e. c.	51	38	13	3671	Making of tin utensils	1	1	..
					3691	Manufacture of agricultural implements such as ploughshare, khurpi, kudal etc.	18	18	..
2894	Manufacture of other wood and allied products n. e. c.	22	16	6	3692	Manufacture of light engineering goods including bolts and screws.	1	1	..
2921	Making of envelopes and paper bags ..	2	2	..	3693	Making of iron utensils (*e.g.* buckets etc.) and articles from iron sheets.	4	4	..
2928	Manufacture of other paper products from paper, paper board and pulp n. e. c.	4	4	..	3694	Making and repairing of locks and trunks	1	1	..
3010	Printing and publishing of books ..	2	2	..	3695	Cutlery	7	7	..
3101	Flaying, processing of hides and skins including taxidermy.	19	13	6	3698	Foundry industry (including blacksmithy)	9	8	1
					3840	Repairing and servicing of automobiles ..	1	..	1
3111	Making of leather boots, and shoes or chappls (slippers, sandals).	19	14	5	3880	Repair of cycle and rickshaw ..	4	3	1
3140	Repair of shoes, chappals and other leather footwear.	1	..	1	3920	Repairing and servicing of watches and clocks.	1	1	..
					3931	Inlay work with ivory and brass ..	1	1	...
3200	Vulcanising tyres and tubes	1	1	..	3932	Goldsmithy	47	47	..
3210	Manufacture of chappals from torn tyres and other rubber footwear.	1	1	..	3933	Manufacture of jeweliery, silverware and wares using gold and other precious metal and precious and semi-precious stones.	18	18	..
3311	Manufacture of dyes, paints, colours, abir, sindoor, varnish etc.	3	2	1					
3354	Manufacture of powder, snow, cream, bindi, tikali, hair oil and nail polish.	11	10	1	3934	Silver artware, including silver repousse work on copper (such as in Tanjore) and silver images.	5	5	..
3357	Manufacture of medicines (auyrvedic, unani etc.) and pharmaceutical preparations.	1	..	1					
					3939	Manufacture of jewellery silverwares etc. n. e. c.	50	25	25
3358	Manufacture of perfumes, cosmetics and other toilet preparations n. e. c.	1	1	..	3940	Manufacture, repairing and tuning of musical instruments such as harmonium, tabla, sitar, bansuri etc.	9	8	1
3361	Manufacture of soap and washing soda ..	1	..	1					
3380	Salt production	7	7	..					
3401	Making of bricks	3	2	1	3955	Manufacture of other stationery articles such as pencils, penholders etc. ..	1	1	..
3402	Manufacture of roofing tiles	4	3	1					
3432	Marble carving	2	2	..	3991	Making of tikka and cowdung cakes ..	2	2	..
3434	Manufacture of other structural stone goods, stone dressing and stones crushing n. e. c.	2	2	..	3994	Making of lac bangles	7	7	..
					3995	Making of buttons (bone, shell ivory) ..	2	2	..
3440	Making of chakki, chakla, silaut, lorha, jainta, utensils and other articles from stone.	2	2	..	3997	Making of garlands, from flowers, camphor, sandal wood shavings, seeds and other materials, like beads etc.	1	..	1
3500	Making of earthenware such as pottery, etc.	77	67	10	3999	Making and repairing of goods n. e. c. ..	1	1	..

TABLE B-XIV—SAMPLE HOUSEHOLDS ENGAGED ONLY IN HOUSEHOLD INDUSTRY CLASSIFIED BY PRINCIPAL HOUSEHOLD INDUSTRY IN *ALL AREAS—contd.*

(Based on 20% sample)

Part B—Households classified by minor groups of Principal Household Industry

Code No. of I.S.I.C.	Households Industry Minor Group (Description)	Number of households			Code No. of I.S.I.C.	Household Industry Minor Group (Description)	Number of households		
		Total	Rural	Urban			Total	Rural	Urban
1	2	3	4	5	1	2	3	4	5
	CHAMPARAN DISTRICT								
	All Industries	1,825	1,565	260	2070	Oil pressing ghani, kolhu or by small machines	116	107	9
0061	Production of fruits and nuts in plantation, vines and orchards.	2	2	..	2091	Confectionery	1	1	..
0090	Production of other agricultural produce (including fruits and nuts not covered by 006 and flowers) not covered above.	1	1	..	2092	Making of sweet-meats, laddu, peda, barphi, batasa etc.	76	62	14
					2093	Sattu, bhunja, papar, barri, danauri, tilauri, sewai, apalam etc.	51	40	11
0310	Production of fish by fishing in inland waters and ponds including fish farms and fish and fish hatcheries.	67	67	..	2094	Making of chura or chira, muri, murki, khoi.	27	26	1
0320	Production of pearls, conch, shells, sponges, sea herbs, corals etc. by gathering or lifting from sea, river, pond.	1	1	..	2095	Making of chat	5	1	4
					2097	Making of other food products for residuary snacks.	1	1	..
0401	Rearing of goat for milk and animal power	7	7	..	2098	Production of other food products like cocoa, chocolate, toffee, lozenge.	2	1	1
0402	Rearing of buffalo for milk and animal power	4	4	..					
0403	Rearing of cows for milk and animal power	2	2	..	2110	Production of country liquor from material obtained from sources other than trees and shrubs.	2	2	..
0405	Production and rearing of livestock mainly for milk and animal power n. e. c.	124	115	9					
0411	Sheep breeding and rearing	2	2	..	2121	Production of indigenous liquor such as palm trees.	10	9	1
0421	Rearing and production of pigs and goats (mainly for slaughter).	3	3	..					
					2122	Production of other indigenous liquors from other materials from trees and shrubs.	2	2	..
0432	Rearing and production of ducks, hens etc. and other small birds *e.g.* pigeons, parrots, peacock, maina etc.	8	8	..					
					2150	Production of ice	1	1	..
0442	Collection of wax and honey	2	2	..	2180	Grinding of coffee	1	1	..
0450	Rearing of tassar/eri/mulberry and other silk worms and production of cocoons and raw silk.	2	2	..	2200	Manufacture of bidi	62	40	22
					2210	Manufacture of cigars and cheroots ..	4	4	..
					2230	Manufacture of hookah tobacco .	3	2	1
0462	Rearing of other small animals and insects n. e. c.	1	1	..	2260	Manufacture of other tobacco products n. e. c.	1	1	..
2001	Production of flour by village chakkies or flour mill by grinding wheat, maize, gram etc.	14	6	8	2300	Cotton ginning, cleaning, carding, pressing and baling.	5	5	..
					2310	Cotton spinning (by charkha and takali) ..	20	20	..
2002	Hand pounding of rice by Dhekhi or Ukhal	94	66	28	2331	Dyeing of cloth (cotton) and yarn ..	6	4	2
2003	Production of rice by milling, dehusking and processing of paddy by rice mill.	3	1	2	2350	Cotton cloth weaving in handloom ..	30	30	..
					2360	Manufacture of khadi textile in handlooms	1	1	..
2005	Produce of pulses..	2	..	2	2370	Printing of cloth (cotton)	4	3	1
2007	Production and processing of other crops and food grains n. e. c.	2	..	2	2410	Jute spinning and weaving of mats, asanie etc. ..	2	2	..
2021	Gur and Khandsari making from sugarcane and palm.	2	1	1	2442	Making of rope and cordage, out of jute ..	28	26	2
					2444	Making of rope by date palm fibre	2	2	..
2041	Slaughtering, preservation of meat and fish and canning of fish.	10	7	3	2550	Weaving of wollen cloth in handloom as blankets, rugs, pashmina, thulma, gudma, etc.	1	1	..
2050	Production of bread, biscuit, cake and other bakery products.	5	1	4					
					2711	Making of hosiery goods such as banyans, socks, sweaters, mufflers etc.	1	1	..
2060	Production of butter, cream, ghee, cheese, chhana, khowa and other dairy products.	52	49	3					
					2712	Making of nalas and azarbands ..	2	2	..

TABLE B-XIV—SAMPLE HOUSEHOLDS ENGAGED ONLY IN HOUSEHOLD INDUSTRY CLASSIFIED BY PRINCIPAL HOUSEHOLD INDUSTRY IN *ALL AREAS—contd.*

(*Based on* 20% *sample*)

Part B—Households classified by minor groups of Principal Household Industry

Code No. of I.S.I.C.	Household Industry Minor Group (Description)	Number of households			Code No. of I.S.I.C.	Household Industry Minor Group (Description)	Number of households		
		Total	Rural	Urban			Total	Rural	Urban
1	2	3	4	5	1	2	3	4	5
	CHAMPARAN DISTRICT—*contd.*								
2731	Making of cap, hat, and other head-gear ..	1	1	..	3112	Making of Poola shoes	2	2	..
2732	Traditional garments	90	77	13	3130	Manufacture of leather products such as leather upholstery suit cases, pocket-books, cigarette and key cases, purses, saddlery, whip, acquaducts (Kos), charsa and other articles.	1	1	..
2733	Chrochet work (bora caps)	1	1	..					
2780	Manufacture and repair of umbrellas ..	2	1	1					
2791	Making of daura (thread) batua. cotton thread, buttons.	20	16	4					
2792	Manufacture of dolls and toys (rags and cotton).	5	5	..	3140	Repair of shoes, chappals and other leather footwear.	4	3	1
2800	Sawing, planing and milling of wood ..	7	7	..	3330	Manufacture of fireworks and other explosives such as pataka etc.	3	..	3
2810	Manufacture of wooden furniture and fixtures.	5	1	4					
2842	Manufacture of wooden utensils. artware and dezorative wooden boxes (patras).	1	..	1	3354	Manufacture of powder. snow, cream. bindi, tikali. hair oil and nail polish.	3	2	1
2843	Manufacture of wooden toys	1	1	..	3355	Monufacture of kumkum and hinglo	1	1	..
2850	Manufacture of match splinters, plywood and veneers.	1	1	..	3356	Manufacture of mascara and kajal ..	1	1	..
2870	Manufacture of boxes and packing cases other than plywood.	2	2	..	3357	Manufacture of medicines (ayurvedic. unani etc.) and pharmaceutical preparations.	2	1	1
2883	Making of mats. handfans and umbrellas from palm leaves.	19	19	..	3372	Making of plastic buttons	5	5	..
2884	Making of sirki, moora and chhaj ..	11	11	..	3380	Salt production	3	3	..
2885	Making of baskets and broomsticks ..	179	165	14	3401	Making of bricks	10	10	..
2886	Making of donas (drone) and pattals (patravali) from leaves.	7	7	..	3402	Manufacture of roofing tiles	3	2	1
2887	Caning of chairs	3	..	3	3422	Manufacture of lime	3	3	..
2888	Making of chicks. cuscus-tatti and fans, sticks and poles from bamboo.	3	2	1	3440	Making of chakki. chakla. silaut. lorha. jainta. utensils and other articles from stone.	1	..	1
2889	Manufacture of other articles from leaf, cane, bamboo. cork and other allied products n. e. c.	59	50	9	3500	Making of earthenware such as pottery, etc.	103	93	10
					3510	Manufacture of crockery	1	1	..
					3561	Making of earthen toys and artware ..	1	..	1
					3651	Making of utensils of brass and bell metal	1	1	..
					3652	Making of brassware	3	3	..
2891	Making of sticks and poles from wood ..	1	1	..	3654	Making of brass and bell metal ornaments	1	1	..
2892	Making of wooden kharaus and other wooden sandals.	1	1	..	3655	Making of other brass and bell metal products n. e. c.	3	2	1
2893	Making of cartwheels	2	..	2					
2894	Manufacture of other wood and allied products n. e. c.	63	54	9	3691	Manufacture of agricultural implements such as ploughshare, khurpi. kudal etc.	65	65	..
2925	Making of card-board boxes and cards ..	2	2	..	3692	Manufacture of light engineering goods including bolts and screws.	2	2	..
2926	Making of paper toys	1	..	1					
3101	Flaying. processing of hides and skins including taxidermy.	15	14	1	3695	Cutlery	5	5	..
3102	Currying. tanning and finishing of hides and skins preparation of finished leather.	1	1	..	3697	Manufacture of scales, weights and measures.	1	1	..
					3698	Foundry industry (including blacksmithy)	18	14	4
3111	Making of leather boots shoes or chappals (slippers, sandals).	19	17	2	3880	Repair of cycle and rickshaw	4	3	1
					3932	Goldsmithy	68	68	..

TABLE B-XIV—SAMPLE HOUSEHOLDS ENGAGED ONLY IN HOUSEHOLD INDUSTRY CLASSIFIED BY PRINCIPAL HOUSEHOLD INDUSTRY IN *ALL AREAS—contd.*

(*Based on* 20% *sample*)

Part B—Households classified by minor groups of Principal Household Industry

Code No. of I.S.I.C.	Household Industry Minor Group (Description)	Number of households			Code No. of I.S.I.C.	Household Industry Minor Group) Description)	Number of households		
		Total	Rural	Urban			Total	Rural	Urban
1	2	3	4	5	1	2	3	4	5
	CHAMPARAN DISTRICT—*concld.*								
3933	Manufacture of jewellery, silverware and wares using gold and other precious metal and precious and semi-precious stones.	17	17	..	3940	Manufacture, repairing and tuning of musical instruments such as harmonium. tabla, sitar, bansuri etc.	1	1	..
3934	Silver artware, including silver repousse work on copper (such as in Tanjore) and silver images.	1	1	..	3991	Making of tikka and cowdung cakes ..	2	1	1
					3994	Making of lac bangles	14	12	2
					3995	Making of buttons (bone, shell, ivory) ..	2	2	..
3939	Manufacture of jewellery, silverwares etc. n.e.c.	69	33	36	3999	Making and repairing of goods n. e. c. ..	2	2	..
	MUZAFFARPUR DISTRICT								
	All Industries	2,028	1,844	184	2060	Production of butter, cream, ghee, cheese, chhana, khowa and other dairy products.	12	9	3
0051	Production of vegetables	5	5	..					
0062	Production of copra (from coconuts) ..	2	2	..	2070	Oil pressing ghani, kolhu or by small machines.	55	53	2
0090	Production of other agricultural produce (including fruits and nuts not covered by 006 and flowers) not covered above.	1	..	1					
					2091	Confectionery	1	1	..
					2092	Making of sweet-meats. laddu, peda, barphi, batasa, etc.	50	43	7
0130	Production of tobacco in plantation ..	1	1	..					
0252	Production of Lac	5	5	..	2093	Sattu, bhunja, papar, barri, danauri, tilauri, sewai, apalam etc.	13	8	5
0310	Production of fish by fishing in inland waters and ponds including fish farms and fish hatcheries.	82	82	..	2094	Making of chura or chira, muri, murki, khoi.	71	67	4
0401	Rearing of goat for milk and animal power	2	2	..	2095	Making of chat	8	2	6
0402	Rearing of buffalo for milk and animal power	6	6	..	2121	Production of indigenous liquor such as liquor, toddy, neera from mahua and palm trees.	47	41	6
0405	Production and rearing of livestock mainly for milk and animal power n. e. .c	273	265	8					
0411	Sheep breeding and rearing	1	1	..	2122	Production of other indigenous liquors from other materials from trees and shrubs.	2	2	..
0421	Rearing and production of pigs and goats (mainly for slaughter).	2	2	..					
0432	Rearing and production of ducks, hens etc. and other small birds *e.g.* pigeons, parrots, peacock, maina etc.	3	2	1	2150	Production of ice	1	..	1
					2200	Manufacture of bidi	94	77	17
					2230	Manufacture of hookah tobacco ..	4	3	1
2001	Production of flour by village chakkies or flour mill by grinding wheat, maize, gram etc.	8	6	2	2250	Manufacture of jerda, kimam, khaini and other chewing tobacco	1	1	..
					2300	Cotton ginning, cleaning, carding, pressing and baling.	4	2	2
2002	Hand pounding of rice by Dhekhi or Ukhal	57	54	3					
2003	Production of rice by milling, dehusking and processing of paddy by rice mill.	1	1	..	2310	Cotton spinning (by charkha and takali) ..	151	148	3
					2331	Dyeing of cloth (cotton) and yarn ..	3	3	..
					2333	Tie and dye (bandhani) of cloth and yarn	1	..	1
2005	Production of pulses	8	4	4	2350	Cotton cloth weaving in handlooms ..	26	26	..
2021	Gur and Khandsari making from sugarcane and palm.	6	5	1	2370	Printing of cloth (cotton)	4	4	..
					2382	Making of mosquito net	1	1	..
2022	Production of bhoora and candy ..	1	1	..	2410	Jute spinning and weaving of mats, asanis etc.	4	4	..
2041	Slaughtering. preservation of meat and fish and canning of fish.	16	16	..					
2050	Production of bread, biscuit, cake and other bakery products.	4	3	1	2442	Making of rope and cordage out of jute ..	8	4	4

TABLE B-XIV—SAMPLE HOUSEHOLDS ENGAGED ONLY IN HOUSEHOLD INDUSTRY CLASSIFIED BY PRINCIPAL HOUSEHOLD INDUSTRY IN *ALL AREAS—contd.*

(*Based on 20% sample*)

Part B—Households classified by minor groups of Principal Household Industry

Code No. of I.S.I.C.	Household Industry Minor Group (Description)	Number of households Total	Rural	Urban
1	2	3	4	5
	MUZAFFARPUR DISTRICT—*contd.*			
2550	Weaving of woollen cloth in handloom such as blankets, rugs, pashmina, thulma, gudma etc.	3	3	..
2701	Making of durries	2	2	..
2711	Making of hosiery goods such as banyans, socks, sweaters, mufflers etc.	1	1	..
2712	Making of nalas and azarbands ..	10	10	..
2714	Manufacture of hosiery and other knitted fabrics and garments n. e. c. ..	1	..	1
2728	Making of other embroidery products n. e. c.	1	..	1
2731	Making of cap, hat, and other head-gear ..	1	1	..
2732	Traditional garments	80	69	11
2780	Manufacture and repair of umbrellas ..	1	1	..
2791	Making of daura (thread) batua, cotton thread, buttons.	20	18	2
2792	Manufacture of dolls and toys (rags and cotton).	2	2	..
2800	Sawing, planing and milling of wood ..	7	7	..
2810	Manufacture of wooden furniture and fixtures.	4	3	1
2820	Manufacture of structural wooden goods (including treated timber) such as beams, posts, doors, windows.	4	4	..
2831	Carpentry works concerned with repairs of agricultural implements (wood).	5	5	..
2882	Making of rope mats etc. from moonj and sawai grass and making of cadjar for thatching purposes.	33	33	..
2883	Making of mats, handfans and umbrellas from palm leaves.	26	24	2
2884	Making of sirki moora and chhaj ..	1	1	..
2885	Making of baskets and broomsticks ..	134	127	7
2886	Making of donas (drone) and pattals (patravali) from leaves.	2	2	..
2887	Caning of chairs	1	1	..
2888	Making of chicks, cuscus-tatti and fans, sticks and poles from bamboo.	1	..	1
2889	Manufacture of other articles from leaf, cane, bamboo, cork and other allied products n. e. c.	83	80	3
2894	Manufacture of other wood and allied products n. e. c.	75	60	15
2921	Making of envelopes and paper bags ..	1	..	1
2927	Making of paper flowers etc. ..	1	1	..
2928	Manufacture of other paper products from paper, paper board and pulp n. e. c. ..	1	1	..
3030	Book-binding, stitching, sizing and other work connected with book binding industry.	2	..	2
3101	Flaying, processing of hides and skins including taxidermy.	22	21	1
3111	Making of leather boots, shoes or chappals (slippers, sandals).	9	6	3
3140	Repair of shoes, chappals and other leather footwear.	15	13	2
3311	Manufacture of dyes, paints, colours, abir, sindoor, varnish etc.	2	1	1
3357	Manufacture of medicines (ayurvedic, unani etc.) and pharmaceutical preparations.	3	2	1
3358	Manufacture of perfumes, cosmetics and other toilet preparations n. e. c.	1	..	1
3362	Manufacture of other washing and cleaning compounds n. e. c.	4	4	..
3380	Salt production	1	1	..
3401	Making of bricks	8	8	..
3402	Manufacture of roofing tiles	9	9	..
3422	Manufacture of lime	9	9	..
3440	Making of chakki, chakla, silaut, lorha, jainta, utensils and other articles from stone.	1	..	1
3500	Making of earthenware such as pottery, etc.	133	124	9
3510	Manufacture of crockery	2	2	..
3531	Making of glass bangles	1	..	1
3532	Making of glass beads	1	1	..
3561	Making of earthen toys and artware ..	2	..	2
3601	Re-rolling of M. S. rods	1	..	1
3652	Making of brassware	9	8	1
3655	Making of other brass and bell metal products n. e. c.	3	1	2
3685	Plating and electroplating of metal n. e. c. including silverplating, goldplating, E. P. N. S. etc.	1	..	1
3691	Manufacture of agricultural implements such as ploughshare, khurpi, kudal etc.	21	20	1
3693	Making of iron utensils (*e.g.* buckets etc.) and articles from iron sheets.	1	1	..
3698	Foundry industry (including blacksmithy)	48	46	2

TABLE B-XIV—SAMPLE HOUSEHOLDS ENGAGED ONLY IN HOUSEHOLD INDUSTRY CLASSIFIED BY PRINCIPAL HOUSEHOLD INDUSTRY IN *ALL AREAS—contd.*

(*Based on 20% sample*)

Part B—Households classified by minor groups of Principal Household Industry

Code No. of I.S.I.C.	Household Industry Minor Group (Description)	Number of households Total	Rural	Urban
1	2	3	4	5
	MUZAFFARPUR DISTRICT—*concld.*			
3699	Manufacture of other sundry hardwares such as G. I. pipe, wire net etc., n. e. c.	4	4	..
3880	Repair of cycle and rickshaw ..	12	11	1
3932	Goldsmithy	51	51	..
3933	Manufacture of jewellery, silverware and wares using gold and other precious metal and precious and semi-precious stones.	13	13	..
3935	Silver filigree industry	1	1	..
3939	Manufacture of jewellery, silverwares etc. n. e. c.	49	31	18
3940	Manufacture, repairing and tuning of musical instruments such as harmonium, tabla, sitar, bansuri etc.	2	2	..
3991	Making of tikka and cowdung cakes ..	2	2	..
3993	Making of traditional objects such as Orissa, Mysore and Tanjore paintings etc.	1	..	1
3994	Making of lac bangles	32	29	3
3997	Making of garlands from flowers, camphor, sandal wood shavings, seeds and other materials, like beads etc.	5	4	1
3998	Repair of petromax lights etc. ..	1	1	..
	DARBHANGA DISTRICT			
	All Industries	4,455	3,933	522
0051	Production of vegetables	2	2	..
0061	Production of fruits and nuts in plantation, vines and orchards.	11	11	..
0090	Production of other agricultural produce (including fruits nuts not covered by 006 and flowers) not covered above.	21	21	..
0152	Plantation crops except tea, coffee, rubber, tobacco, ganja, cinchona, opium and pan.	2	2	..
0252	Production of Lac	3	3	..
0310	Production of fish by fishing in inland waters and ponds including fish farms and fish hatcheries.	109	103	6
0320	Production of pearls, conch, shells, sponges, sea herbs, corals etc. by gathering or lifting from sea, river pond.	2	2	..
0401	Rearing of goat for milk and animal power	5	5	..
0402	Rearing of buffalo for milk and animal power.	13	13	..
0403	Rearing of cows for milk and animal power	4	4	..
0405	Production and rearing of livestock mainly for milk and animal power n. e. c.	277	262	15
0411	Sheep breeding and rearing	2	2	..
0432	Rearing and production of ducks, hens etc. and other small birds *e.g.* pigeons, parrots, peacock, maina etc.	3	3	..
2001	Production of flour by village chakkies or flour mill by grinding wheat, maize, gram etc.	20	19	1
2002	Hand pounding of rice by Dhekhi or Ukhal	102	44	58
2005	Production of pulses	3	1	2
2021	Gur and Khandsari making from surgarcane and palm.	2	2	..
2041	Slaughtering, preservation of meat and fish and canning of fish.	3	..	3
2042	Fish currying or curing and salting (currying applies more to skin and hide).	2	2	..
2050	Production of bread, biscuit cake and other bakery products.	8	2	6
2060	Production of butter, cream, ghee, cheese, chhana, khowa and other dairy products.	48	42	6
2070	Oil pressing ghani, kolhu or by small machines	86	80	6
2092	Making of sweet-meats, laddu, peda, barphi, batasa etc.	101	78	23
2093	Sattu, bhunja, papar, barri, danauri, tilauri, sewai, apalam etc.	43	26	17
2094	Making of chura or chira, muri, murki, khoi.	73	65	8
2095	Making of chat	12	7	5
2096	Making of dalmot, chanachur (jor) garam, rewari etc.	1	1	..
2098	Production of other food products like, cocoa, chocolate, toffee, lozenge.	15	14	1
2101	Manufacture of vinegar from coconut juice (neera).	1	1	..
2121	Production of indigenous liquor, toddy, neera from mahua and palm trees.	87	77	10

TABLE B-XIV—SAMPLE HOUSEHOLDS ENGAGED ONLY IN HOUSEHOLD INDUSTRY CLASSIFIED BY PRINCIPAL HOUSEHOLD INDUSTRY IN *ALL AREAS—contd.*

(Based on 20% sample)

Part B—Households classified by minor groups of Principal Household Industry

Code No. of I.S.I.C.	Household Industry Minor Group (Description)	Number of households Total	Rural	Urban
1	2	3	4	5
	DARBHANGA DISTRICT—*contd.*			
2122	Production of other indigenous liquors from other materials from trees and shrubs.	15	15	..
2142	Production of aerated water such as soda-water, lemonade etc.	2	2	..
2160	Production of ice cream, ice-candy or kulphimalai, milk-shake etc.	2	2	..
2200	Manufacture of bidi	190	143	47
2230	Manufacture of hookah tobacco ..	14	10	4
2300	Cotton ginning, cleaning, carding, pressing and baling.	9	9	..
2310	Cotton spinning (by charkha and takli) ..	1,162	1,154	8
2333	Tie and dye (bandhani) of cloth and yarn	7	3	4
2350	Cotton cloth weaving in handlooms ..	441	319	122
2370	Printing of cloth (cotton)	4	4	..
2381	Making of fishing net	3	2	1
2391	Making of sacred thread	6	..	6
2420	Dyeing and bleaching of jute	1	1	..
2441	Making of rope and cordage, out of hemp	3	3	..
2442	Making of rope and cordage,, out of jute ..	20	14	6
2446	Making of other products from jute and similar fibres such as hemp, mesta.	3	3	..
2500	Wool baling and pressing	1	1	..
2550	Weaving of woollen cloth in handloom such as blankets, rugs, pashmina, thulma, gudma, etc.	1	1	..
2711	Making of hosiery goods such as banyans, socks, sweaters, mufflers etc.	1	1	..
2712	Making of nalas and azarbands ..	13	13	..
2721	Embroidery and making of phulkari ..	3	..	3
2722	Making of jari thread, zardoshi ..	2	2	..
2723	Traditional embroidery	1	1	..
2731	Making of cap, hat, and other head-gear ..	17	16	1
2732	Traditional garments	100	86	14
2734	Making of textile garments including rain-coats and head-gears n. e. c.	7	6	1
2741	Weaving of khes, bed covers, curtains, pillow cases and table-cloth, cloth bags etc.	2	..	2
2780	Manufacture and repair of umbrellas ..	12	12	..
2791	Making of daura (thread) batua, cotton thread, buttons.	22	18	4
2792	Manufacture of dolls and toys (rags and cotton).	4	3	1
2800	Sawing, planing and milling of wood ..	12	11	1
2810	Manufacture of wooden furniture and fixtures.	13	6	7
2820	Manufacture of structural wooden goods (including treated timber) such as beams, posts, doors, windows.	3	3	..
2831	Carpentry works concerned with repairs of agricultural implements (wood).	5	5	..
2850	Manufacture of match splinters, plywood and veneers.	1	1	..
2881	Making of box from moonj grass ..	6	6	..
2882	Making of rope mats etc. from moonj and sawai grass and making of cadjar for thatching purposes.	9	9	..
2883	Making of mats, handfans and umbrellas from palm leaves.	70	70	..
2884	Making of sirki moora and chhaj ..	23	23	..
2885	Making of baskets and broomsticks ..	203	198	5
2886	Making of donas (drone) and pattals (patravali) from leaves.	1	1	..
2887	Caning of chairs	2	1	1
2888	Making of chicks, cuscus-tatti and fans, sticks and poles from bamboo.	5	5	..
2889	Manufacture of other articles from leaf, cane, bamboo, cork and other allied products n. e. c.	123	118	5
2891	Making of sticks and poles from wood ..	1	1	..
2892	Making of wooden kharaus and other wooden sandals.	2	2	..
2893	Making of cartwheels	7	7	..
2894	Manufacture of other wood and allied products n. e. c.	149	133	16
2921	Making of envelopes and paper bags ..	3	..	3
2923	Making of kite	1	..	1
2927	Making of paper flowers, etc.	3	1	2
2928	Manufacture of other paper products from paper, paper board and pulp n. e. c.	6	5	1
3030	Book binding, stitching, sizing and other work connected with book binding industry.	1	1	..
3101	Flaying, processing of hides and skins including taxidermy.	44	42	2
3102	Currying tanning and finishing of hides and skins preparation of finished leather.	2	2	..
3111	Making of leather boots, shoes or chappals (slippers, sandals).	23	19	4
3140	Repair of shoes, chappals and other leather footwear.	15	14	1

TABLE B-XIV—SAMPLE HOUSEHOLDS ENGAGED ONLY IN HOUSEHOLD INDUSTRY CLASSIFIED BY PRINCIPAL HOUSEHOLD INDUSTRY IN *ALL AREAS—contd.*

(Based on 20% sample)

Part B—Households classified by minor groups of Principal Household Industry

Code No. of I.S.I.C.	Household Industry Minor Group (Description)	Number of households Total	Rural	Urban
1	2	37	4	5
	DARBHANGA DISTRICT—*concl'd.*			
3311	Manufacture of dyes, paints, colours, abir, sindoor, varnish etc.	2	1	1
3320	Manufacture of fertilizer (including from bones).	1	1	..
3330	Manufacture of fireworks and other explosives such as pataka etc.	2	..	2
3356	Manufacture of mascara and kajal ..	1	1	..
3357	Manufacture of medicines (ayurvedic, unani etc.) and pharmaceutical preparations.	3	..	3
3380	Salt production	1	1	..
3401	Making of bricks	12	11	1
3402	Manufacture of roofing tiles	9	6	3
3411	Manufacture of cement door frames and sanitary fittings.	1	1	..
3421	Manufacture of lishu	2	2	..
3422	Manufacture of lime	25	23	2
3431	Stone carving	1	1	..
3500	Making of earthenware such as pottery, etc.	180	176	4
3531	Making of glass bangles	10	8	2
3550	Making of clay models, earthen images, busts and statues.	1	..	1
3561	Making of earthen toys and artware ..	3	2	1
3602	Manufacture of iron and steel including smelting, refining, rolling, etc. such as billets, blooms, tubes, rods n. e .c.	1	1	..
3651	Making of utensils of brass and bell metal	1	1	..
3652	Making of brassware	3	3	..
3655	Making of other brass and bell metal products n. e. c.	10	3	7
3683	Engraving embossing, polishing and welding of metal products.	1	1	..
3691	Manufacture of agricultural implements such as ploughshare, khurpi, kudal etc.	30	30	..
3692	Manufacture of light engineering goods including bolts and screws.	1	1	..
3694	Making and repairing of locks and trunks	7	4	3
3698	Foundry industry (including blacksmithy)	16	11	5
3699	Manufacture of other sundry hardwares such as G. I. pipe, wire net etc. n. e. c.	1	1	..
3880	Repair of cycle and rickshaw	17	14	3
3931	Inlay work with ivory and brass ..	1	1	..
3932	Goldsmithy	89	89	..
3933	Manufacture of jewellery, silverware and wares using gold and other precious metal and precious and semi-precious stones.	26	26	..
3939	Manufacture of jewellery, silverwares etc. n. e. c.	44	21	23
3940	Manufacture, repairing and tuning of musical instruments such as harmonium, tabla, sitar, bansuri etc.	1	1	..
3991	Making of tikka and cowdung cakes ..	5	4	1
3994	Making of lac bangles	71	56	15
3997	Making of garlands from flowers, camphor, sandal wood shavings, seeds and other materials, like beads etc.	5	3	2
3999	Making and repairing of goods n. e. c. ..	9	6	3
	BHAGALPUR DIVISION			
	All Industries	14,676	12,210	2,466
0051	Production of vegetables	11	11	..
0061	Production of fruits and nuts in plantation, vines and orchards.	18	17	1
0071	Production of thatching grass	1	1	..
0090	Production of other agricultural produce (including fruits and nuts not covered by 006 and flowers) not covered above.	9	9	..
0151	Pan cultivation	1	1	..
0231	Production of charcoal	305	287	18
0240	Production of fodder by exploitation of forests.	1	..	1
0253	Production of gum	1	1	..
0254	Production of resins, barks, herbs, wild fruits, berries and leaves etc. n. e. c.	21	15	6
0260	Production and gathering of other forest products not covered above.	2	2	..
0310	Production of fish by fishing in inland waters and ponds including fish farms and fish hatcheries.	292	267	25
0320	Production of pearls, conch, shells, sponges, sea herbs, corals etc., by gathering or lifting from sea, river, pond.	2	2	..
0401	Rearing of goat for milk and animal power	27	25	2

TABLE B-XIV—SAMPLE HOUSEHOLDS ENGAGED ONLY IN HOUSEHOLD INDUSTRY CLASSIFIED BY PRINCIPAL HOUSEHOLD INDUSTRY IN *ALL AREAS—contd.*

(*Based on* 20% *sample*)

Part B—Households classified by minor groups of Principal Household Industry

Code No. of I.S.I.C.	Household Industry Minor Group (Description)	Number of households			Code No. of I.S.I.C.	Household Industry Minor Group (Description)	Number of households		
		Total	Rural	Urban			Total	Rural	Urban
1	2	3	4	5	1	2	3	4	5
						BHAGALPUR DIVISION—*contd.*			
0402	Rearing of buffalo for milk and animal power.	26	25	1	2060	Production of butter, cream, ghee, cheese, chhana, khowa and other dairy products.	259	234	25
0403	Rearing of cows for milk and animal power	22	20	2	2070	Oil pressing ghani, kolhu or by small machines.	474	430	44
0404	Rearing of camels and other big domestic animals.	2	2	..	2091	Confectionery	5	5	..
0405	Production and rearing of livestock mainly for milk and animal power n. .e. c.	1,021	870	151	2092	Making of sweet-meats, laddu, peda, barphi, batasa etc.	619	476	143
0411	Sheep breeding and rearing	7	7	..	2093	Sattu, bhunja, papar, bari, danauri, tilauri, sewai, apalam etc.	276	209	67
0412	Production of wool	2	2	..					
0421	Rearing and production of pigs and goats (mainly for slaughter).	27	22	5	2094	Making of chura or chira, muri, murki, khoi.	344	338	6
0422	Rearing and production of other animals (mainly for slaughter) n. e. c.	2	1	1	2095	Making of chat	50	24	26
0431	Poultry keeping and production of eggs ..	3	3	..	2096	Making of dalmot, chana chur (jor) garam, rewari etc.	4	4	..
0432	Rearing and production of ducks, hens etc. and other small birds *e.g.* pigeons, parrots, peacock, maina etc.	49	46	3	2097	Making of other food products for residuary snacks.	2	2	..
					2098	Production of other food products like cocoa, chocolate, toffee, lozenge.	4	2	2
0441	Bee keeping for production of honey and wax.	3	3	..	2101	Manufacture of vinegar from coconut juice (neera).	1	..	1
0442	Collection of wax and honey	1	1	..					
0450	Rearing of tassar/eri/mulberry and other silk worms and production of cocoons and raw silk.	11	11	..	2110	Production of country liquor from material obtained from sources other than trees and shrubs.	3	2	1
2001	Production of flour by village chakkies or flour mill by grinding wheat, maize, gram etc.	110	83	27	2121	Production of indigenous liquor such as liquor, toddy, neera from mahua and palm trees.	156	108	48
2002	Hand pounding of rice by Dhekhi or Ukhal.	996	828	168	2122	Production of other indigenous liquors from other materials from trees and shrubs.	4	4	..
2003	Production of rice by milling, dehusking and processing of paddy by rice mill.	5	4	1	2142	Production of aerated water such as soda-water, lemonade etc.	1	..	1
2004	Grinding of chillies turmeric etc. ..	1	1	..	2160	Production of ice cream, ice-candy or kulphi-malai, milk-shake etc.	2	1	1
2005	Production of pulses	16	3	13					
2007	Production and processing of other crops and food grains n. e. c.	3	3	..	2200	Manufacture of bidi	1,139	867	272
					2210	Manufacture of cigars and cheroots ..	2	2	..
2021	Gur and Khandsari making from surgarcane and palm.	26	25	1	2230	Manufacture of hookah tobacco ..	28	23	5
					2240	Manufacture of snuff	1	1	..
2022	Production of bhoora and candy ..	2	1	1	2260	Manufacture of other tobacco products n. e. c.	1	1	..
2031	Manufacture of achar, pickles, chutney and murabba.	1	1	..					
2035	Fruit preservation (canning of fruits) ..	1	1	..	2300	Cotton ginning, cleaning, carding, pressing and baling.	19	16	3
2041	Slaughtering preservation of meat and fish and canning of fish.	14	10	4	2310	Cotton spinning (by charkha and takali) ..	170	160	10
					2331	Dyeing of cloth (cotton) and yarn ..	20	14	6
2042	Fish currying or curing and salting (curying applies more to skin and hide.	1	..	1	2332	Bleaching of cloth (cotton) and yarn ..	4	3	1
					2340	Cotton cloth weaving in powerlooms ..	2	2	..
2050	Production of bread, biscuit, cake and other bakery products.	34	18	16	2350	Cotton cloth weaving in handlooms ..	1,321	928	393

TABLE B-XIV—SAMPLE HOUSEHOLDS ENGAGED ONLY IN HOUSEHOLD INDUSTRY CLASSIFIED BY PRINCIPAL HOUSEHOLD INDUSTRY IN *ALL AREAS—contd.*

(*Based on* 20% *sample*)

Part B—Households classified by minor groups of Principal Household Industry

Code No. of I.S.I.C.	Household Industry Minor Group (Description)	Number of households			Code No. of I.S.I.C.	Household Industry Minor Group (Description)	Number of households		
		Total	Rural	Urban			Total	Rural	Urban
1	2	3	4	5	1	2	3	4	5
						BHAGALPUR DIVISION—*contd.*			
2370	Printing of cloth (cotton)	13	7	6	2771	Manufacture of coir matting, cactus fibre for ropes and rope making from coconut fibre.	1	1	..
2381	Making of fishing net	14	14	..					
2382	Making of mosquito net	2	2	..					
2383	Making of other nets	8	8	..	2780	Manufacture and repair of umbrellas ..	7	6	1
2400	Jute pressing and baling	5	1	4	2791	Making of daura (thread) batua, cotton thread, buttons.	12	5	7
2410	Jute spinning and weaving of mats, asanis etc.	19	19	..	2800	Sawing, planing and milling of wood ..	33	30	3
					2810	Manufacture of wooden furniture and fixtures.	49	33	16
2420	Dyeing and bleaching of jute	6	6	..					
2441	Making of rope and cordage, out of hemp	2	2	..					
2442	Making of rope and cordage, out of jute ..	111	109	2	2820	Manufacture of structural wooden goods (including treated timber) such as beams, posts, doors, windows.	59	54	5
2444	Making of rope by date palm fibre ..	1	1	..					
2446	Making of other products from jute and similar fibres such as hemp, mesta.	2	2	..	2831	Carpentry works concerned with repairs of agricultural implements (wood)	3	1	2
2500	Wool baling and pressing	2	2	..					
2530	Spinning of wool by charkha or takali ..	1	1	..	2843	Manufacture of wooden toys	2	2	..
2540	Weaving of woollen cloth in powerloom such as blankets, asanis etc.	10	8	2	2844	Sandal wood and other wood carving ..	4	2	2
					2870	Manufacture of boxes and packing cases other than plywood.	3	3	..
2621	Spinning of tussar, other than in mills ..	8	6	2					
2623	Spinning of silk, other than in mills n. e. c.	2	..	2	2881	Making of box from moonj grass ..	3	1	2
2631	Weaving of Traditional silk (Atlas) by powerloom.	1	1	..	2882	Making of rope mats etc. from moonj and sawai grass and making of cadjar for thatching purposes.	1	1	..
2632	Weaving of tussar by powerloom ..	18	18	..					
2633	Weaving of eri by powerloom ..	1	1	..	2883	Making of mats, handfans and umbrellas from palm leaves.	114	106	8
2634	Weaving of silk and artificial silk in powerloom n e c.	1	1	..					
					2884	Making of sirki, moora and chhaj ..	5	5	..
2650	Printing of silk textile	3	3	..	2885	Making of baskets and broomsticks ..	780	722	58
2661	Goaf making	2	..	2	2886	Making of donas (drone) and pattals (patravali) from leaves.	103	103	..
2701	Making of durries	3	2	1					
2711	Making of hosiery goods such as banyans, socks, sweaters, mufflers, ets.	4	3	1	2887	Caning of chairs	2	2	..
					2888	Making of chicks, cuscus-tatti and fans, sticks and poles from bamboo.	1	1	..
2712	Making of nalas and azarbands ..	62	62	..					
2714	Manufacture of hosiery and other knitted fabrics and garments n. e. c.	2	2	..	2889	Manufacture of other articles from leaf, cane, bamboo, cork and other allied products n. e. c.	550	502	48
2721	Embroidery and making of phulkari ..	1	1	..					
2722	Making of jari thread, zardoshi ..	2	..	2	2891	Making of sticks and poles from wood ..	1	..	1
2723	Traditional embroidery	1	..	1	2892	Making of wooden kharaus and other wooden sandals.	3	3	..
2731	Making of cap, hat, and other head-gear ..	6	5	1					
2732	Traditional garments	494	352	142	2893	Making of cartwheels	5	5	..
2733	Chrochet work (bora caps)	2	..	2	2894	Manufacture of other wood and allied products n. e. c.	952	858	94
2741	Weaving of khes, bed covers, curtains, pillow cases and table-cloth, cloth bags etc.	1	..	1					
					2921	Making of envelopes and paper bags ..	7	2	5
					2922	Papier mache articles	1	1	..
2743	Manufacture of other made-up textile goods like mattress, quilt, rezai etc.	1	..	1	2923	Making of kite	1	1	..
					2924	Paper decorations for homes	1	1	..
2762	Making of suzani (padded quilts) ..	1	1	..	2927	Making of paper flowers etc.	50	46	4

TABLE B-XIV—SAMPLE HOUSEHOLDS ENGAGED ONLY IN HOUSEHOLD INDUSTRY CLASSIFIED BY PRINCIPAL HOUSEHOLD INDUSTRY IN *ALL AREAS—contd.*

(*Based on* 20% *sample*)

Part B—Households classified by minor groups of Principal Household Industry

Code No. of I.S.I.C.	Household Industry Minor Group (Description)	Number of households			Code No. of I.S.I.C.	Household Industry Minor Group (Description)	Number of households		
		Total	Rural	Urban			Total	Rural	Urban
1	2	3	4	5	1	2	3	4	5
	BHAGALPUR DIVISION —*contd.*								
2928	Manufacture of other paper products from paper, paper board and pulp n. e. c.	9	2	7	3401	Making of bricks	50	45	5
3010	Printing and publishing of boods ..	2	1	1	3402	Manufacture of roofing tiles	33	12	21
3021	Printing works, printing of handbills, invitation cards etc.	1	1	..	3422	Manufacture of lime	28	27	1
3030	Book binding, stitching, sizing and other work connected with book binding industry.	7	3	4	3432	Marble carving	1	1	..
3101	Flaying, processing of hides and skins including taxidermy.	317	303	14	3434	Manufacture of other structural stone goods, stone dressing and stone crushing n. e. c.	13	13	..
3102	Currying, tanning and finishing of hides and skins preparation of finished leather.	2	2	..	3440	Making of chakki, chakla, silaut, lorha, jainta, utensils and other articles from stone.	4	4	..
3103	Stuffed animals	1	1	..	3461	Making of images from soap stone ..	1	1	..
3111	Making of leather boots, shoes or chappals (slippers, sandals).	197	162	35	3482	Manufacture of mica products, including mica grinding.	1	1	..
3120	Making of clothing and wearing apparel (except footwear) made of leather & fur.	3	..	3	3500	Making of earthenware such as pottery etc.	984	892	92
3130	Manufacture of leather products such as leather upholstery suit cases, pocket-books, cigarette and key cases, purses, saddlery, whip, acquaducts (Kos), charsa and other articles.	2	2	..	3531	Making of glass bangles	3	3	..
3140	Repair of shoes, chappals and other leather foot-wear.	54	35	19	3540	Manufacture of Laboratory glass appartatus	1	1	..
3150	Repair of all other leather products except footwear.	1	1	..	3550	Making of clay models, earthen images, busts and statues.	2	1	1
3200	Vulcanising tyres and tubes	4	1	3	3561	Making of earthen toys and artware ..	4	3	1
3311	Manufacture of dyes, paints, colours, abir, sindoor, varnish, etc.	6	3	3	3602	Manufacture of iron and steel including smelting, refining, rolling, etc. such as billets, blooms, tubes, rods n. e. c.	2	2	..
3330	Manufacture of fireworks and other explosives such as pataka etc.	1	..	1	3651	Making of utensils of brass and bell metal	5	5	..
3351	Manufacture of incense and perfumes ..	2	1	1	3652	Making of brassware	28	25	3
3352	Manufacture of agarbatti	4	1	3	3653	Making of bottom part of hookah from brass and bell metal.	1	..	1
3357	Manufacture of medicines (ayurvedic, unani etc.) and pharmaceutical preparations.	28	18	10	3654	Making of brass and bell metal ornaments	1	1	..
3358	Manufacture of perfumes, cosmetics and other toilet prepararions n. e. c.	1	..	1	3655	Making of other brass and bell metal products n. e. c.	31	9	22
3361	Manufacture of soap and washing soda ..	5	1	4	3672	Making of articles from the sheets ..	4	..	4
3362	Manufacture of other washing and cleaning compounds n. e. c.	1	..	1	3683	Engraving embossing, polishing and welding of metal products.	1	1	..
3373	Manufacture of other plastic goods ..	1	1	..	3685	Plating and electroplating of metal n. e. c. including silverplating, gold plating E.P. N. S. etc.	1	1	..
3391	Manufacture of ink including fountainpen ink.	1	1	..	3691	Manufacture of agricultural implements such as ploughshare, khurpi, kudal etc.	249	235	14
3395	Manufacture of other chemicals products n. e. c.	1	1	..	3692	Manufacture of light engineering goods including bolts and screws.	1	1	..
					3693	Making of iron utensils (*e.g.* buckets etc.) and articles from iron sheets.	6	5	1
					3494	Making and repairing of locks and trunks	7	5	2
					3695	Cutlery	2	2	..
					3698	Foundry industry (including blacksmithy)	92	42	50

TABLE B-XIV—SAMPLE HOUSEHOLDS ENGAGED ONLY IN HOUSEHOLD INDUSTRY CLASSIFIED BY PRINCIPAL HOUSEHOLD INDUSTRY IN *ALL AREAS—contd.*

(*Based on* 20% *sample*)

Part B—Households classified by minor groups of Principal Household Industry

Code No. of I.S.I.C.	Household Industry Minor Group (Description)	Number of households			Code No. of I.S.I.C.	Household Industry Minor Group (Description)	Number of households		
		Total	Rural	Urban			Total	Rural	Urban
1	2	3	4	5	1	2	3	4	5
	BHAGALPUR DIVISION— *concld.*								
3699	Manufacture of other sundry hardwares such as G. I. pipe, wire net etc., n. e. c.	2	1	1		metal and precious and semi-precious stones.			
3720	Manufacture of small machine tools and machine parts.	1	..	1	3934	Silver artware, including silver repousse work on copper (such as in Tanjore) and silver images.	1	1	..
3730	Manufacture of sewing machine parts ..	2	2	..	3939	Manufacture of jewellery, silverwares etc. n. e. c.	518	387	131
3780	Repairing and servicing of radios ..	2	2	..	3940	Manufacture, repairing and tuning of musical instruments such as harmonium, tabla, sitar, bansuri etc.	19	16	3
3840	Repairing and servicing of automobiles ..	2	..	2	3991	Making of tikka and cowdung cakes ..	60	42	18
3880	Repair of cycle and rickshaw ..	37	17	20	3992	Making of beads from conch shells and horn goods.	1	1	..
3890	Manufacture of animal drawn and hand drawn vehicles such as bullock cart, tamtam, lagadi, palaki cab, wheelbarrow, handbarrow, etc.	6	6	..	3994	Making of Lac bangles	101	83	18
3901	Repair of spectacles	2	2	..	3995	Making of buttons (bone, shell, ivory) ..	2	2	..
3903	Manufacture of optical and photographic equipment n. e. c.	1	1	..	3996	Making of gangavan (making of wig from human hair).	4	4	..
3920	Repairing and servicing of watches and clocks.	8	2	6	3997	Making of garlands from flowers, camphor, sandal wood shavings, seeds and other materials, like beads etc.	22	16	6
3931	Inlay work with ivory and brass ..	1	1	..	3998	Repair of petromax lights etc.	1	1	..
3932	Goldsmithy	100	100	..	3999	Making and repairing of goods n. e. c. ..	21	20	1
3933	Manufacture of jewellery, silverware and wares using gold and other precious	2	2	..					
	MONGHYR DISTRICT								
	All Industries	**4,330**	**3,364**	**966**	0405	Prodoction and rearing of livestock mainly for milk and animal power n. e. c.	344	274	70
0051	Production of vegetables	6	6	..	0411	Sheep breeding and rearing	5	5	..
0061	Production of fruits and nuts in plantation, vines and orchards.	5	4	1	0421	Rearing and production of pigs and goats (mainly for slaughter).	9	7	2
0090	Production of other agricultural produce (including fruits and nuts not covered by 006 and flowers) not covered above.	3	3	..	0431	Poultry keeping and production of eggs ..	2	2	..
0151	Pan cultivation	1	1	..	0432	Rearing and production of ducks, hens etc. and other small birds *e.g.* pigeons, parrots, peacock, maina etc.	10	10	..
0231	Production of charcoal	208	197	11	2001	Production of flour by village chakki or flour mill by grinding wheat, maize, gram etc.	33	16	17
0260	Production and gathering of other forest products not covered above.	1	1	..	2002	Hand pounding of rice by Dhekhi or Ukkal.	131	106	25
0310	Production of fish by fishing in inland waters and ponds including fish farms and fish hatcheries.	82	73	9	2005	Production of pulses	5	1	4
0401	Rearing of goat for milk and aminal power	11	9	2	2021	Gur and Khandsari making from sugarcane and palm.	5	4	1
0402	Rearing of buffalo for milk and animal power.	10	10	..	2022	Production of bhoora and candy ..	1	..	1
0403	Rearing of cows for milk and animal power	7	5	2	2041	Slaughtering, preservation of meat and fish and canning of fish.	6	3	3
0404	Rearing of camels and other big domestic animals.	1	1	..					

TABLE B-XIV—SAMPLE HOUSEHOLDS ENGAGED ONLY IN HOUSEHOLD INDUSTRY CLASSIFIED BY PRINCIPAL HOUSEHOLD INDUSTRY IN *ALL AREAS—contd.*

(Based on 20% sample)

Part B—Households classified by minor groups of Principal Household Industry

Code No. of I.S.I.C.	Household Industry Minor Group (Description)	Number of households			Code No. of I.S.I.C.	Household Industry Minor Group (Description)	Number of households		
		Total	Rural	Urban			Total	Rural	Urban
1	2	3	4	5	1	2	3	4	5
	MONGHYR DISTRICT—*contd.*								
2050	Production of bread, biscuit, cake and other bakery products.	5	2	3	2780	Manufacture and repair of umbrellas ..	1	..	1
2060	Production of butter, cream, ghee, cheese, chhana, khowa and other dairy products.	71	65	6	2791	Making of daura (thread) batua, cotton thread, buttons.	2	..	2
2070	Oil pressing ghani, kolhu or by small machines.	119	97	22	2800	Sawing, planing and milling of wood ..	10	9	1
2092	Making of sweetmeats, laddu, peda, barphi, batasa etc.	168	93	75	2810	Manufacture of wooden furniture and fixtures.	8	3	5
2093	Sattu, bhunja, papar, barri, danauri tilauri, sewai, apalam etc.	112	79	33	2820	Manufacture of structural wooden goods (including treated timber) such as beams, posts, doors, windows.	11	10	1
2094	Making of chura or chira, muri, murki, khoi.	19	17	2	2831	Carpentry works concerned with repairs of agricultural implements (wood).	1	..	1
2095	Making of chat	20	7	13	2870	Manufacture of boxes and packing cases other than plywood.	2	2	..
2098	Production of other food products like cocoa, chocolate, toffee, lozenge.	2	..	2	2881	Making of box from moonj grass ..	2	..	2
2121	Production of indigenous liquor such as liquor, toddy, neera from mahua and palm trees.	91	65	26	2883	Making of mats, handfans and umbrellas from palm leaves.	19	19	..
2122	Production of other indigenous liquors from other materials from trees and shrubs.	2	2	..	2884	Making of sirki, moora and chhaj ..	4	4	..
2160	Production of ice cream, ice-candy or kulphimalai, milk-shake etc.	1	..	1	2885	Making of baskets and broomsticks ..	182	163	19
2200	Manufacture of bidi	677	506	171	2886	Making of donas (drone) and pattals (patravali) from leaves.	68	68	..
2210	Manufacture of cigars and cheroots ..	1	1	..	2887	Caning of chairs	1	1	..
2230	Manufacture of hookah tobacco ..	11	10	1	2888	Making of chicks, cuscus-tatti and fans, sticks and poles from bamboo.	1	1	..
2300	Cotton ginning, cleaning, carding, pressing and baling.	12	10	2	2889	Manufacture of other articles from leaf, cane, bamboo, cork and other allied products n. e. c.	128	106	22
2310	Cotton spinning (by charkha and takali) ..	9	2	7	2891	Making of sticks and poles from wood ..	1	..	1
2331	Dyeing of cloth (cotton) and yarn ..	2	1	1	2892	Making of wooden kharaus and othner wooden sandals.	3	3	..
2350	Cotton cloth weaving in handlooms ..	114	74	40	2893	Making of cartwheels	1	1	..
2370	Printing of cloth (cotton)	7	4	3	2894	Manufacture of other wood and allied products n. e. c.	283	254	29
2442	Making of rope and cordage, out of jute ..	35	35	..	2921	Making of envelopes and paper bags ..	5	1	4
2444	Making of rope by date palm fibre ..	1	1	..	2922	Papier mache articles	1	1	..
2540	Weaving of woollen cloth in powerloom such as blankets, asani etc.	2	1	1	2924	Paper decorations for homes	1	1	..
2650	Printing of silk textile	3	3	..	2927	Making of paper flowers etc.	15	14	1
2661	Goaf making	2	..	2	2928	Manufacture of other paper products from paper, paper board and pulp n. e. c.	6	..	6
2711	Making of hosiery goods such as banyans, socks, sweaters, mufflers etc.	1	1	..	3021	Printing works, printing of handbills, invitation cards etc.	1	1	..
2712	Making of nalas and azarbands ..	12	12	..	3030	Book binding, stitching, sizing and other work connected with book binding	2	..	2
2721	Embroidery and making of phulkari ..	1	1	.					
2731	Making of cap, hat, and other head-gear ..	1	..	1	3101	Flaying processing of hides and skins including taxidermy.	114	108	6
2732	Traditional garments	139	85	54					
2733	Chrochet work (bora caps)	2	..	2					

TABLE B-XIV—SAMPLE HOUSEHOLDS ENGAGED ONLY IN HOUSEHOLD INDUSTRY CLASSIFIED BY PRINCIPAL HOUSEHOLD INDUSTRY IN *ALL AREAS—contd.*

(Based on 20% sample)

Part B—Households classified by minor groups of Principal Household Industry

Code No. of I.S.I.C.	Household Industry Minor Group (Description)	Number of households			Code No. of I.S.I.C.	Household Industry Minor Group (Description)	Number of households		
		Total	Rural	Urban			Total	Rural	Urban
1	2	3	4	5	1	2	3	4	5
	MONGHYR DISTRICT—*concld.*								
3102	Currying tanning and finishing of hides and skins preparation of finished leather.	2	2	..	3693	Making of iron utensils (e.g. buckets etc.) etc.) and articles from iron sheets.	2	1	1
3111	Making of leather boots, shoes or chappals (slippers, sandals).	85	66	19	3694	Making and repairing of locks and trunks ..	2	..	2
3120	Making of clothing and wearing apparel (except footwear) made of leather and fur.	3	..	3	3695	Cutlery	2	2	..
3140	Repair of shoes, chappals and other leather footwear.	20	12	8	3698	Foundry industry (including blacksmithy)	26	..	26
3200	Vulcanising tyres and tubes	1	1	..	3699	Manufacture of other sundry hardwares such as G. I. pipe, wire net etc., n. e. c.	1	1	..
3311	Manufacture of dyes, paints, colours, abir, sindoor, varnish etc.	6	3	3	3720	Manufacture of small machine tools and machine parts.	1	..	1
3330	Manufacture of fireworks and other explosives such as pataka etc.	1	..	1	3730	Manufacture of sewing machine parts ..	1	1	..
3351	Manufacture of incense and perfumes ..	2	1	1	3880	Repair of cycle and rickshaw	10	3	7
3357	Manufacture of medicines (ayurvedic, unani etc.) and pharmaceutical preparations.	14	7	7	3920	Repairing and servicing of watches and clocks.	2	2	..
3361	Manufacture of soap and washing soda ..	2	..	2	3931	Inlay work with ivory and brass ..	1	1	..
3362	Manufacture of other washing and cleaning compounds n. e. c.	1	..	1	3932	Goldsmithy	17	17	..
3401	Making of bricks	11	9	2	3934	Silver artware, including silver repousse work on copper (such as in Tanjore) and silver images.	1	1	..
3402	Manufacture of roofing tiles	18	4	14	3939	Manufacture of jewellery, silverwares etc. n. e. c.	165	101	64
3422	Manufacture of lime	9	9	..	3940	Manufacture, repairing and tuning of musical instruments such as harmonium, tabla, sitar, bansuri etc.	6	4	2
3461	Making of images from soap stone ..	1	1	..	3991	Making of tikka and cowdung cakes ..	29	24	5
3500	Making of earthenware such as pottery, etc.	363	326	37	3994	Making of lac bangles	43	30	13
3531	Making of glass bangles	2	2	..	3996	Making of gangavan (making of wig from human hair).	4	4	..
3561	Making of earthen toys and artware ..	1	1	..	3997	Making of garlands from flowers, camphor sandal wood shavings, seeds and other materials, like beads etc.	8	3	5
3652	Making of brassware	9	9	..	3998	Repair of petromax lights etc. ..	1	1	..
3653	Making of bottom part of hookah from brass and bell metal.	1	..	1	3999	Making and repairing of goods n. e. c. ..	1	..	1
3655	Making of other brass and bell metal products n. e. c.	14	1	13					
3691	Manufacture of agricultural implements such as ploughshare, khurpi, kudal etc.	40	32	8					
	BHAGALPUR DISTRICT								
	All Industries	3,076	2,283	793	0254	Production of resins, barks, herbs wild fruits, berries and leaves etc. n. e. c.	10	6	4
0051	Production of vegetables	1	1	..	0310	Production of fish by fishing in inland waters and ponds including fish farms and fish hatcheries.	33	25	8
0071	Production of thatching grass	1	1	..	0401	Rearing of goat for milk and animal power	2	2	..
0090	Production of other agricultural produce (including fruits and nuts not covered by 006 and flowers) not covered above.	4	4	..	0402	Rearing of buffalo for milk and animal power.	8	8	..
0231	Production of charcoal	34	30	4					

TABLE B-XIV—SAMPLE HOUSEHOLDS ENGAGED ONLY IN HOUSEHOLD INDUSTRY CLASSIFIED BY PRINCIPAL HOUSEHOLD INDUSTRY IN *ALL AREAS—contd.*

(*Based on* 20% *sample*)

Part B—Households classified by minor groups of Principal Household Industry

Code No. of I.S.I.C.	Household Industry Minor Group (Description)	Number of households Total	Rural	Urban
1	2	3	4	5
	BHAGALPUR DISTRICT—*contd.*			
0403	Rearing of cows for milk and animal power	7	7	..
0405	Production and rearing of livestock mainly for milk and animal power n. e. c.	237	195	42
0411	Sheep breeding and rearing	1	1	..
0421	Rearing and production of pigs and goats (mainly for slaughter).	2	2	..
0422	Rearing and production of other animals (mainly for slaughter) n. e. c.	1	..	1
0432	Rearing and production of ducks, hens etc. and other small birds *e.g.* pigeons, parrots, peacock, maina etc.	4	4	..
0450	Rearing of tassar/eri/mulberry and other silk worms and production of cocoons and raw silk.	8	8	..
2001	Production of flour by village chakkies or or flour mill by grinding wheat, maize, gram etc.	11	7	4
2002	Hand pounding of rice by Dhekhi or Ukhal	153	113	40
2005	Production of pulses	5	..	5
2007	Production and processing of other crops and food grains n. e. c.	1	1	..
2021	Gur and Khandsari making from sugarcane and palm.	12	12	..
2022	Production of bhoora and candy ..	1	1	..
2041	Slaughtering, preservation of meat and fish and canning of fish.	1	..	1
2042	Fish currying or curing and salting (curry-ing applies more to skin and hide).	1	..	1
2050	Production of bread, buscuit, cake and other bakery products.	1	..	1
2060	Production of butter, cream, ghee, cheese, chhana, khowa and other dairy products.	26	22	4
2070	Oil pressing ghani, kolhu or by small ma-chines.	67	63	4
2091	Confectionery	1	1	..
2092	Making of sweet meats, laddu, peda, barphi, batasa etc.	93	76	17
2093	Sattu, bhunia, papar, barri, danauri, tilauri, sewai, apalam etc.	53	37	16
2094	Making of chura or chira, muri, murki, khoi.	56	56	..
2095	Making of chat	6	3	3
2097	Making of other food products for resi-duary snacks.	1	1	..
2101	Manufacture of vinegar from coconut juice (neera).	1	..	1
2110	Production of country liquor from material obtained from sources other than trees and shrubs.	1	1	..
2121	Production of indigenous liquor such as liquor, toddy neera from mahua and palm trees.	32	13	19
2200	Manufacture of bidi	220	172	48
2230	Manufacture of hookah tobacco ..	1	1	..
2240	Manufacture of snuff	1	1	..
2300	Cotton ginning, cleaning, carding, pressing and baling.	2	2	..
2310	Cotton spinning (by charkha and takali) ..	95	93	2
2331	Dyeing of cloth (cotton) and yarn ..	5	1	4
2332	Bleaching of cloth (cotton) and yarn ..	1	1	..
2340	Cotton cloth weaving in powerlooms ..	1	1	..
2350	Cotton cloth weaving in handlooms.	729	377	352
2370	Printing of cloth (cotton) ..	4	1	3
2381	Making of fishing net	13	13	..
2441	Making of rope and cordage, out of hemp	2	2	..
2442	Making of rope and cordage, out of jute ..	5	5	..
2500	Wool baling and pressing	1	1	..
2540	Weaving of woollen cloth in powerloom such as blankets, asanis etc.	6	5	1
2621	Spinning of tassar, other than in mills ..	3	1	2
2623	Spinning of silk, other than in mills n. e. c.	2	..	2
2631	Weaving of traditional silk (Atlas) by power-loom.	1	1	..
2632	Weaving of tussar by powerloom ..	7	7	..
2633	Weaving of eri by powerloom ..	1	1	..
2711	Making of hosiery goods such as banyans, socks, sweaters, mufflers etc.	1	..	1
2712	Making of nalas and azarbands ..	9	9	..
2723	Traditional embroidery	1	..	1
2732	Traditional garments	96	60	36
2741	Weaving of khes, bed, covers, curtains, pillow cases and table-cloth, cloth bags etc.	1	..	1
2780	Manufacture and repair of umbrellas ..	1	1	..
2791	Making of daura (thread) batua, cotton thread, buttons.	1	..	1
2800	Sawing, planing and milling of wood ..	6	5	1
2810	Manufacture of wooden furniture and fix-tures.	13	8	5
2820	Manufacture of structural wooden goods (including treated timber) such as beams, posts, doors, windows.	9	8	1
2843	Manufacture of wooden toys	2	2	..
2844	Sandal wood and other wood carving ..	3	1	2

TABLE B-XIV—SAMPLE HOUSEHOLDS ENGAGED ONLY IN HOUSEHOLD INDUSTRY CLASSIFIED BY PRINCIPAL HOUSEHOLD INDUSTRY IN *ALL AREAS—contd.*

(*Based on* 20% *sample*)

Part B—Households classified by minor groups of Principal Household Industry

Code No. of I.S.I.C.	Household Industry Minor Group (Description)	Number of households Total	Rural	Urban
1	2	3	4	5
	BHAGALPUR DISTRICT—*concld.*			
2883	Making of mats, handfans and umbrellas from palm leaves.	16	10	6
2885	Making of baskets and broomsticks ..	95	86	9
2886	Making of donas (drone) and pattals (patra-vali) from leaves.	23	23	..
3889	Manufacture of other articles from leaf, cane, bamboo, cork, and other allied products n. e. c.	44	36	8
2893	Making of cartwheels	1	1	..
2894	Manufacture of other wood and allied products n. e. c.	209	179	30
2921	Making of envelopes and paper bags ..	2	1	1
2923	Making of kite	1	1	..
2927	Making of paper flowers etc.	7	6	1
2928	Manufacture of other paper products from paper, paper board and pulp n. e. c.	2	1	1
3010	Printing and publishing of books ..	2	1	1
3030	Book binding, stitching, sizing and other work connected with book binding industry.	4	2	2
3101	Flaying, processing of hides and skins including taxidermy.	55	53	2
3111	Making of leather boots, shoes or chappals (slippers, sandals).	64	55	9
3140	Repair of shoes, chappals and other leather footwear.	7	..	7
3352	Manufacture of agarbatti	3	..	3
3357	Manufacture of medicines (ayurvedic, unani etc.) and pharmaceutical preparations.	3	2	1
3358	Manufacture of perfumed, cosmetics and other toilet preparations n. e. c.	1	..	1
3401	Making of bricks	22	21	1
3402	Manufacture of roofing tiles	11	6	5
3440	Making of chakki, chakla, silaut, lorha, jainta, utensils and other articles from stone.	3	3	..
3500	Making of earthenware such as pottery, etc.	200	183	17
	SAHARSA DISTRICT			
	All Industries	1,314	1,180	134
0051	Production of vegetables	3	3	..
3602	Manufacture of iron and steel including smelting, refining, rolling, etc. such as billets, blooms, tubes, rods n. e. c.	1	1	..
3651	Making of utensils of brass and bell metal	2	2	..
3652	Making of brassware	4	4	..
3655	Making of other brass and bell metal products n. e. c.	8	1	7
3672	Making of articles from tin sheets ..	1	..	1
3691	Manufacture of agricultural implements such as ploughshare, khurpi, kudal etc.	18	18	..
3693	Making of iron utensils (*e.g.* buckets etc.) and articles from iron sheets.	1	1	..
3694	Making and repairing of locks and trunks	3	3	..
3698	Foundry industry (including blacksmithy)	10	1	9
3730	Manufacture of sewing machine parts ..	1	1	..
3880	Repair of cycle and rickshaw	4	..	4
3890	Manufacture of animal drawn and hand drawn vehicles such as bullock cart, tamtam, lagadi, palaki, cab, wheelbarrow, handbarrow etc.	3	3	..
3901	Repair of spectacles	2	2	..
3920	Repairing and servicing of watches and clocks.	1	..	1
3933	Manufacture of jewellery, silverware and wares using gold and other precious metal and precious and semi-precious stones.	1	1	..
3939	Manufacture of jewellery, silverwares etc. n. e. c.	99	74	25
3940	Manufacture, repairing and tuning of musical instruments such as harmonium, tabla, sitar, bansuri etc.	1	1	..
3991	Making of tikka and cowdung cakes ..	16	13	3
3994	Making of lack bangles	4	4	..
3997	Making of garlands from flowers, camphor, sandal wood shavings, seeds and other materials, like beads etc.	2	2	..
0231	Production of charcoal	16	15	1
0254	Production of resins, barks, herbs, wild fruits, berries and leaves etc. n. e. c.	4	4	..

TABLE B-XIV—SAMPLE HOUSEHOLDS ENGAGED ONLY IN HOUSEHOLD INDUSTRY CLASSIFIED BY PRINCIPAL HOUSEHOLD INDUSTRY IN *ALL AREAS—contd.*

(*Based on 20% sample*)

Part B—Households classified by minor groups of Principal Household Industry

Code No. of I.S.I.C.	Household Industry Minor Group (Description)	Number of households: Total	Rural	Urban
1	2	3	4	5
	SAHARSA DISTRICT—*contd.*			
0310	Production of fish by fishing in inland waters and ponds including fish farms and fish hatcheries.	34	32	2
0401	Rearing of goat for milk and animal power	3	3	..
0402	Rearing of buffalo for milk and animal power.	3	3	..
0403	Rearing of cows for milk and animal power	3	3	..
0405	Production and rearing of livestock mainly for milk and animal power n. e. c.	156	155	1
0412	Production of wool	2	2	..
0421	Rearing and production of pigs and goats (mainly for slaughter).	5	3	2
0422	Rearing and production of other animals (mainly for slaughter) n. e. c.	1	1	..
0432	Rearing and production of ducks, hens etc. and other small birds *e.g.* pigeons, parrots, peacock, maina etc.	5	4	1
0442	Collection of wax and honey	1	1	..
2001	Producton of flour by village chakkies or flour mill by grinding wheat, maize, gram etc.	8	8	..
2002	Hand pounding of rice by Dhekhi or Ukhal	34	22	12
2003	Production of rice by milling, dehusking and pressing of paddy by rice mill.	1	..	1
2005	Production of pulses	1	..	1
2041	Slaughtering, preservation of meat and fish and canning of fish.	3	3	..
2050	Production of bread, biscuit, cake and other bakery products.	3	1	2
2060	Production of butter, cream, ghee, cheese, chhana, khowa and other dairy products.	41	39	2
2070	Oil pressing ghani, kolhu or by small machines.	60	53	7
2092	Making of sweet meats, laddu, peda, barphi, batasa etc.	82	63	19
2093	Sattu, bhunja, papar, barri, danauri, tilauri, sewai, apalam etc.	20	16	4
2094	Making of chura or chira, muri, murki, khoi.	16	16	..
2095	Making of chat	3	3	..
2121	Production of indigenous liquor such as liquor, toddy neera from mahua and palm trees.	15	14	1
2122	Production of other indigenous liquors from other materials from trees and shrubs.	1	1	..
2200	Manufacture of bidi	33	28	5
2210	Manufacture of cigars and cheroots ..	1	1	..
2230	Manufacture of hookah tobacco ..	7	6	1
2300	Cotton ginning, cleaning, carding, pressing and baling.	2	1	1
2310	Cotton spinning (by charkha and takali) ..	66	65	1
2332	Bleaching of cloth (cotton) and yarn ..	2	2	..
2350	Cotton cloth weaving in handlooms ..	15	15	..
2370	Printing of cloth (cotton)	2	2	..
2382	Making of mosquito net	1	1	..
2383	Making of other nets	3	3	..
2400	Jute pressing and baling	3	1	2
2420	Dyeing and bleaching of jute	3	3	..
2442	Making of rope and cordage, out of jute ..	3	3	..
2530	Spinning of wool by charkha or takali ..	1	1	..
2540	Weaving of woollen cloth in powerlooms such as blankets asanis etc.	2	2	..
2712	Making of nalas and azarbands ..	16	16	..
2714	Manufacture of hosiery and other knitted fabrics and garments n. e. c.	1	1	..
2722	Making of jari thread, zardoshi ..	1	..	1
2731	Making of cap, hat, and other head-gear ..	1	1	..
2732	Traditional garments	59	50	9
2791	Making of daura (thread) batua, cotton thread, buttons.	2	..	2
2800	Sawing, planing and milling of wood ..	2	2	..
2810	Manufacture of wooden furniture and fixtures.	5	3	2
2820	Manufacture of structural wooden goods (including treated timber) such as beams, posts, doors, windows.	4	4	..
2883	Making of mats, handfans and umbrellas from palm leaves.	35	33	2
2885	Making of baskets and broomsticks ..	102	96	6
2889	Manufacture of other articles from leaf, cane, bamboo, cork and other allied produce n. e. c.	51	41	10
2894	Manufacture of other wood and allied products n. e. c.	74	69	5
2927	Making of paper flowers etc.	7	7	..
3101	Flaying, processing of hides and skins including taxidermy.	40	40	..
3103	Stuffed animals	1	1	..
3111	Making of leather boots, shoes or chappals (slippers, sandals).	6	5	1

TABLE B-XIV—SAMPLE HOUSEHOLDS ENGAGED ONLY IN HOUSEHOLD INDUSTRY CLASSIFIED BY PRINCIPAL HOUSEHOLD INDUSTRY IN *ALL AREAS—cont d.*

(*Based on 20% sample*)

Part B—Households classified by minor groups of Principal Household Indsutry

Code No. of I.S.I.C.	Household Industry Minor Group (Description)	Number of households: Total	Rural	Urban
1	2	3	4	5
	SAHARSA DISTRICT—*concld.*			
3140	Repair of shoes, chappals and other leather footwear.	1	1	..
3357	Manufacture of medicines (ayurvedic, unani etc.) and pharmaceutical preparation.	2	1	1
3391	Manufacture of ink including fountain pen ink.	1	1	..
3395	Manufacture of other chemicals products n. e. c.	1	1	..
3401	Making of bricks	8	8	..
3422	Manufacture of lime	13	12	1
3500	Making of earthenware such as pottery, etc.	63	57	6
3540	Manufacture of Laboratory glass apparatus	1	1	..
3651	Making of utensils of brass and bell metal	2	2	..
3652	Making of brassware	7	7	..
3655	Making of other brass and bell metal products n. e. c.	1	..	1
3672	Making of articles from the tin sheets ..	1	..	1
3691	Manufacture of agricultural implements such as ploughshare, khurpi, kudal etc.	21	20	1
3698	Foundry industry (including blacksmithy)	4	..	4
3699	Manufacture of other sundry hardwares such as G. I. pipe wire net etc., n. e. c.	1	..	1
3780	Repairing and servicing of radios ..	2	2	..
3880	Repair of cycle and rickshaw	3	1	2
3890	Manufacture of animal drawn and hand drawn vehicles such as bullock-cart, tamtam, lagadi, palki, cab, wheelbarrow, handbarrow etc.	1	1	..
3920	Repairing and servicing of watches and clocks.	2	..	2
3939	Manufacture of jewellery, silverwares etc., n. e. c.	51	44	7
3940	Manufacture, repairing and tuning of musical instruments such as harmonium, tabla, sitar, bansuri etc.	2	1	1
3991	Making of tikka and cowdung cakes ..	2	2	..
3994	Making of lac bangles	36	35	1
3995	Makig of buttons (bone, shell, ivory) ..	2	2	..
3997	Making of garlands from flowers, camphor, sandal wood shavings, seed and other materials, like beads etc.	10	9	1
3999	Making and repairing of goods n. e. c. ..	1	1	..
	PURNEA DISTRICT			
	All Industries	3,908	3,535	373
0061	Production of fruits and nuts in plantation, vines and orchards.	13	13	..
0090	Production of other agricultural produce (including fruits and nuts not covered by 006 and flowers) not covered above.	2	2	..
0231	Production of charcoal	40	39	1
0240	Production of fodder by exploitation of forests.	1	..	1
0254	Production of resins, barks, herbs, wild fruits, berries and leaves, etc. n. e. c.	2	2	..
0260	Production and gathering of other forest products not covered above.	1	1	..
0310	Production of fish by fishing in inland waters and ponds including fish farms and fish hatcheries.	120	114	6
0320	Production of pearls, conch, shells, sponges, sea, herbs, corals etc. by gathering or lifting from sea, river, pond.	1	1	..
0401	Rearing of goat for milk and animal power	4	4	..
0402	Rearing of buffalo for milk and animal power.	5	4	1
0403	Rearing of cows for milk and animal power	4	4	..
0405	Production and rearing for livestock mainly for milk and animal power n. e. c.	213	194	19
0421	Rearing and production of pigs and goats (mainly for slaughter).	11	10	1
0431	Poultry keeping and production of eggs ..	1	1	..
0432	Rearing and production of ducks, hens, etc. and other small birds *e.g.* pigeons, parrots, peacock, maina etc.	4	3	1
0441	Bee keeping for production of honey and wax.	3	3	..
0450	Rearing of tassar/eri/mulberry and other silk worms and production of cocoons and raw silk.	1	1	..
2001	Production of flour by village chakkies or flour mill by grinding wheat, maize, gram etc.	52	47	5

TABLE B-XIV—SAMPLE HOUSEHOLDS ENGAGED ONLY IN HOUSEHOLD INDUSTRY CLASSIFIED BY PRINCIPAL HOUSEHOLD INDUSTRY IN *ALL AREAS—contd.*

(Based on 20% sample)

Part B—Households classified by minor groups of Principal Household Industry

Code No. of I.S.I.C.	Household Industry Minor Group (Description)	Number of households			Code No. of I.S.I.C.	Household Industry Minor Group (Description)	Number of households		
		Total	Rural	Urban			Total	Rural	Urban
1	2	3	4	5	1	2	3	4	5
	SANTAL PARGANAS DISTRICT								
	All Industries	2,048	1,848	200	2095	Making of chat	16	6	10
0051	Production of vegetables	1	1	..	2096	Making of dalmut, chanachur (jor) garam, rewari etc.	1	1	..
0231	Production of charcoal	7	6	1	2110	Production of country liquor from material obtained from sources other than tree and shrubs.	2	1	1
0253	Production of gum	1	1	..	2121	Production of indigenous liquor such as liquor, toddy, neera from mahua and palm trees.	11	9	2
0254	Production of resins, barks, herbs, wild fruits, berries and leaves etc. n. e. c.	5	3	2	2160	Production of ice-cream, ice-candy or kulphimalai, milk-shake etc.	1	1	..
0310	Production of fish by fishing in inland waters and ponds including fish farms and fish hatcheries.	23	23	..	2200	Manufacture of bidi	118	100	18
0320	Production of pearls, conch, shells, sponges, sea herbs, corals etc., by gathering or lifting from sea, river, pond.	1	1	..	2331	Dyeing of cloth (cotton) and yarn ..	1	1	..
0401	Rearing of goat for milk and animal power	7	7	..	2332	Bleaching of cloth (cotton) and yarn ..	1	..	1
0403	Rearing of cows for milk and animal power	1	1	..	2340	Cotton cloth weaving in powerlooms ..	1	1	..
0404	Rearing of camel and other big domestic animals.	1	1	..	2350	Cotton cloth weaving in handlooms ..	270	270	..
0405	Production and rearing of livestock mainly for milk and animal power n. e. c.	71	52	19	2383	Making of other nets	1	1	..
0411	Sheep breeding and rearing	1	1	..	2442	Making of rope and cordage, out of jute ..	6	6	..
0432	Rearing and production of ducks, hens etc. and other small birds *e.g.* pigeons, parrots, peacock, maina etc.	26	25	1	2621	Spinning of tussar, other than in mills ..	5	5	..
0450	Rearing of tassar/eri/mulberry and other silk worms and production of cocoons and raw silk.	2	2	..	2632	Weaving of tussar by powerloom ..	11	11	..
2001	Production of flour by village chakkies or flour mill by grinding wheat, maize, gram etc.	6	5	1	2701	Making of durries	2	2	..
2002	Hand pounding of rice by Dhekhi or Ukhal	153	137	16	2711	Making of hosiery goods such as banyans, socks, sweaters, mufflers etc.	1	1	..
2005	Production of pulses	2	2	..	2712	Making of nalas and azarbands ..	2	2	..
2021	Gur and Khandsari making from sugarcane and palm.	4	4	..	2722	Making of jari thread, zardoshi ..	1	..	1
2050	Production of bread, biscuit, cake and other bakery.	7	3	4	2732	Traditional garments	58	46	12
2060	Production of butter, cream, ghee, cheese, chhana, khowa and other dairy products.	30	24	6	2762	Making of suzani (padded quilts) ..	1	1	..
2079	Oil pressing ghani, kolhu or by small machines.	33	31	2	2771	Manufacture of coir matting, cactus fibre for ropes and rope making from coconut fibre.	1	1	..
2091	Confectionery	2	2	..	2780	Manufacture and repair of umbrellas ..	3	3	..
2092	Making of sweet-meat, laddu, peda, barphi, batasa etc.	83	73	10	2791	Making of daura (thread) batua, cotton thread buttons.	5	5	..
2093	Sattu, bhunja, papar, barri, danauri, tilauri, sewai, apalam etc.	55	47	8	2800	Sawing, planing and milling of wood ..	7	7	..
2094	Making of chura or chira, muri, murki, khoi.	134	132	2	2810	Manufacture of wooden furniture and fixtures.	3	3	..
					2820	Manufacture of structural wooden goods (including treated timber) such as beams, posts, doors, windows.	3	3	..
					2831	Carpentry work, concerned with repairs of agricultural implements (wood).	1	1	..
					2883	Making of mats, handfans and umbrellas from palm leaves.	16	16	..
					2885	Making of baskets and broom sticks ..	90	86	4

TABLE B-XIV—SAMPLE HOUSEHOLDS ENGAGED ONLY IN HOUSEHOLD INDUSTRY CLASSIFIED BY PRINCIPAL HOUSEHOLD INDUSTRY IN *ALL AREAS—contd.*

(Based on 20% sample)

Part B—Households classified by minor groups of Principal Household industry

Code No. of I.S.I.C.	Household Industry Minor Group (Description)	Number of households			Code No. of I.S.I.C.	Household Industry Minor Group (Description)	Number of households		
		Total	Rural	Urban			Total	Rural	Urban
1	2	3	4	5	1	2	3	4	5
	SANTAL PARGANAS DISTRICT—*concld.*								
2886	Making of donas (drone) and pattals (patravali) from leaves.	11	11	..	3531	Manufacture of glass bangles	1	1	..
2887	Canning of chairs	1	1	..	3550	Making of clay models, earthen images, busts and statues.	1	..	1
2889	Manufacture of other articles from leaf, cane, bamboo, cork and other allied products.	137	134	3	3561	Making of earthen toys and artware ..	1	1	..
2893	Making of cartwheels	1	1	..	3651	Making of utensils of brass and bell metal	1	1	..
2894	Manufacture of other wood and allied products not elsewhere classified.	71	60	11	3655	Making of other brass and bell metal, products n. e. c.	3	3	..
2927	Making of paper flowers etc.	5	3	2	3683	Engraving, embossing, polishing and welding of metal products.	1	1	..
2928	Manufacture of paper products from paper, paper board and pulp, n. e. c.	1	1	..	3691	Manufacture of agricultural implements such as ploughshares, khurpi, kudal etc.	91	89	2
3101	Flaying, processing of hides and skins including taxidermy.	22	19	3	3692	Manufacture of light engineering goods including bolts screws.	1	1	..
3111	Making of leather boots, shoes or chappals (slippers, sandals).	24	19	5	3698	Foundry industry (including blacksmithy)	47	40	7
3140	Repair of shoes, chappals and leather footwear.	8	5	3	3840	Repairing and servicing of automobiles ..	1	..	1
3200	Vulcanising tyres and tubes	2	..	2	3880	Repair of cycle and rickshaw	4	3	1
3357	Manufacture of medicines (ayurvedic, unani etc.) and pharmaceutical preparations.	2	2	..	3903	Manufacture of optical and photographic equipment n. e. c.	1	1	..
3361	Manufacture of shop and washing soda ..	1	..	1	3932	Goldsmithy	49	49	..
3373	Manufacture of other plastic goods ..	1	1	..	3933	Manufacture of jewellery, silverware and ware using gold and other precious metal and precious and semi-precious stones.	1	1	..
3401	Making of bricks	4	3	1	3939	Manufacture of jewellery, silverwares etc. n. e. c.	33	25	8
3402	Manufacture of roofing tiles	2	1	1	3940	Manufacture, repairing and tuning of musical instruments such as harmonium, tabla, sitar, bansuri etc.	7	7	..
3434	Manufacture of other structural stone goods, stone dressing and stone crushing n. e. c.	13	13	..	3991	Making of tikka and cow dung cakes ..	4	1	3
3440	Making of chakki, chakla, silaut, lohra, jainta, utensils and other articles from stone.	1	1	..	3992	Making of beads from conch shell, and horn goods.	1	1	..
3482	Manufacture of mica products, including grinding.	1	1	..	3994	Making of lac bangles	6	5	1
3500	Making of earthenware such as pottery, etc.	190	167	23	3997	Making of garlands from flowers, camphor, sandal wood shavings, seeds and other materials like beads etc.	1	1	..
	CHOTANAGPUR DIVISION								
	All Industries	5,555	4,635	920	0082	Production of juice by tapping other palms like date, palymra n. e. c.	3	3	..
0051	Production of vegetables	7	7	..	0090	Production of other agricultural produce (including fruits and nuts not covered by 006 and flowers) not covered above.	2	2	..
0061	Production of fruits and nuts in plantation, vines and orchards.	1	1	..	0231	Production of charcoal	19	13	6
0071	Production of that ching grass.. ..	1	..	1					

TABLE B-XIV—SAMPLE HOUSEHOLDS ENGAGED ONLY IN HOUSEHOLD INDUSTRY CLASSIFIED BY PRINCIPAL HOUSEHOLD INDUSTRY IN *ALL AREAS—contd.*

(*Based on* 20% *sample*)

Part B—Households classified by minor groups of Principal Household Industry

Code No. of I.S.I.C.	Household Industry Minor Group (Description)	Number of households			Code No. of I.S.I.C.	Household Industry Minor Group (Description)	Number of households		
		Total	Rural	Urban			Total	Rural	Urban
1	2	3	4	5	1	2	3	4	5
						PURNEA DISTRICT—*contd.*			
2002	Hand pounding of rice by Dhekhi or Ukhal	525	450	75	2300	Cotton ginning, cleaning, carding, pressing and baling.	3	3	..
2003	Production of rice by milling, dehusking and processing of paddy by rice mill.	4	4	..	2331	Dyeing of cloth (cotton) and yarn ..	12	11	1
2004	Grinding of chillies, turmeric etc. ..	1	1	..	2350	Cotton cloth weaving in handlooms ..	193	192	1
2005	Production of pulses	3	..	3	2381	Making of fishing net	1	1	..
2007	Production and processing of other crops and food grains n. e. c.	2	2	..	2382	Making of mosquito net	1	1	..
2021	Gur and Khandsari making from sugarcane and palm.	5	5	..	2383	Making of other nets	4	4	..
2031	Manufacture of achar, pickles, chutney and murabba.	1	1	..	2400	Jute pressing and baling	2	..	2
2035	Fruit preservation (canning of fruits) ..	1	1	..	2410	Jute spinning and weaving of mats, asanis etc.	19	19	..
2041	Slaughtering, preservation of meat and fish and canning of fish.	4	4	..	2420	Dyeing and bleaching of jute	3	3	..
2050	Production of bread, biscuit, cake and other bakery products.	18	12	6	2442	Making of rope and cordage, out of jute ..	62	60	2
2060	Production of butter, cream, ghee, cheese, chhana, khowa and other dairy products.	91	84	7	2446	Making of other products from jute and similar fibres such as hemp, mesta.	2	2	..
2070	Oil pressing ghani, kolhu or by small machines.	195	186	9	2500	Wool baling and pressing ..	1	1	..
2091	Confectionery	2	2	..	2634	Weaving of silk and artificial silk in power-loom n. e. c.	1	1	..
2092	Making of sweet-meats, laddu, peda, barphi, batasa etc.	193	171	22	2701	Making of durries	1	..	1
2093	Sattu, bhunja, papar, barri, danauri, tilauri, sewai, apalam etc.	36	30	6	2711	Making of hosiery goods such as banyans, socks, sweaters, mufflers etc.	1	1	..
2094	Making of chura or chira, muri, murki, khoi.	119	117	2	2712	Making of nalas and azarbands ..	23	23	..
2095	Making of chat	5	5	..	2714	Manufacture of hosiery and other knitted fabrics and garments n. e. c.	1	1	..
2096	Making of dalmot, chanachur (jor) garam, rewari etc.	3	3	..	2731	Making of cap, hat, and other head-gear ..	4	4	..
2097	Making of other food products for residuary snacks.	1	1	..	2732	Traditional garments	142	111	31
2098	Production of other food products like cocoa, chocolate, toffee, lozenge.	2	2	..	2743	Manufacture of other made-up textile goods like mattress, quilt, rezai etc., n. e. c.	1	..	1
2121	Production of indigenous liquor such as liquor, toddy neera from mahua and palm trees.	7	7	..	2780	Manufacture and repair of umbrellas ..	2	2	..
2122	Production of other indigenous liquors from other materials from trees and shrubs.	1	1	..	2791	Making of daura (thread) batua, cotton thread buttons.	2	..	2
2142	Production of aerated water such as soda-water, lemonade etc.	1	..	1	2800	Sawing, planing and milling of wood ..	8	7	1
2200	Manufacture of bidi	91	61	30	2810	Manufacture of wooden furniture and fixtures	20	16	4
2230	Manufacture of hookah tobacco ..	9	6	3	2820	Manufacture of structural wooden goods (including treated timber) such as beams, posts, doors, windows.	32	29	3
2260	Manufacture of other tobacco products n. e. c.	1	1	..	2831	Carpentry works concerned with repairs of agricultural implements (wood).	1	..	1
					2844	Sandal wood and other wood carving ..	1	1	..
					2870	Manufacture of boxes and packing cases other than plywood.	1	1	..
					2881	Making of box from moonj grass ..	1	1	..

TABLE B-XIV—SAMPLE HOUSEHOLDS ENGAGED ONLY IN HOUSEHOLD INDUSTRY CLASSIFIED BY PRINCIPAL HOUSEHOLD INDUSTRY IN *ALL AREAS—contd.*

(*Based on* 20% *sample*)

Part B-Households classified by minor groups of Principal Household Industry

Code No. of I.S.I.C.	Household Industry Minor Group (Description)	Number of households			Code No. of I.S.I.C.	Household Industry Minor Group (Description)	Number of households		
		Total	Rural	Urban			Total	Rural	Urban
1	2	3	4	5	1	2	3	4	5
						PURNEA DISTRICT—*concld.*			
2882	Making of rope mats etc. from moonj and sawai grass and making of cardiar for thatching purposes.	1	1	..	3500	Making of earthenware such as pottery, etc.	168	159	9
2883	Making of mats, handfans and umbrellas from palm leaves.	28	28	..	3550	Making of clay models, earthen images, busts and statues.	1	1	..
2884	Making of sirki, moora and chhaj ..	1	1	..	3561	Making of earthen toys and artware ..	2	1	1
2885	Making of baskets and broomsticks ..	311	291	20	3602	Manufacture of iron and steel including smelting, refining, rolling, etc. such as billets, blooms, tubes, rods n. e. c.	1	1	..
2886	Making of donas (drone) and pattals (patravali) from leaves.	1	1	..	3652	Making of brassware	8	5	3
2889	Manufacture of other articles from leaf, cane, bamboo cork and other allied products n. e. c.	190	185	5	3654	Making of brass and bell metal ornaments	1	1	..
2893	Making of cartwheels	2	2	..	3655	Making of other brass and bell metal products n. e. c.	5	4	1
2894	Manufacture of other wood and allied products n. e. c.	315	296	19	3672	Making of articles from tin sheet ..	2	..	2
2927	Making of paper flowers etc.	16	16	..	3685	Plating and electroplating of metal n. e. c. including silverplating, gold plating, E. P. N. S. etc.	1	1	..
3030	Book binding, stitching, sizing and other work connected with book binding industry.	1	1	..	3691	Manufacture of agricultural implements such as ploughshare, khurpi, kudal, etc.	79	76	3
3101	Flaying, processing of hides and skins including taxidermy.	86	83	3	3693	Making of iron utensils (*e.g.* buckets etc.) and articles from iron sheets.	3	3	..
3111	Making of leather boots, shoes or chappals (slippers, sandals).	18	17	1	3694	Making and repairing of locks and trunks	2	2	..
3130	Manufacture of leather products such as leather upholdstery suitcases, pocket-books, cigarette and key cases, purses, saddlery, whip, acquaducts (Kos), charsa and other articles.	2	2	..	3698	Foundry industry (including blacksmithy)	5	1	4
3140	Repair of shoes, chappals and other leather footwear.	18	17	1	3840	Repairing and servicing of automobiles ..	1	..	1
3150	Repair of all other leather products except footwear.	1	1	..	3880	Repair of cycle and rickshaw	16	10	6
3200	Vulcanising tyres and tubes	1	..	1	3890	Manufacture of animal drawn and hand drawn vehicles such as bullock cart, tamtam, lagadi, palkicab, wheelbarrow, handbarrow, etc.	2	2	..
3352	Manufacture of Agarbatti	1	1	..	3920	Repairing and servicing of watches and clocks.	3	..	3
3357	Manufacture of medicines (ayurvedic, unani etc.) and pharmaceutical preparations.	7	6	1	3932	Goldsmithy	34	34	..
3361	Manufacture of soap and washing soda ..	2	1	1	3939	Manufacture of jewellery, silverwares etc. n. e. c.	170	143	27
3401	Making of bricks	5	4	1	3940	Manufacture, repairing and tuning of musical instruments such as harmonium, tabla, sitar, bansuri etc.	3	3	..
3402	Manufacture of roofing tiles	2	1	1	3991	Making of tikka and cowdung cakes ..	9	2	7
3422	Manufacture of lime	6	6	..	3994	Making of lack bangles	12	9	3
3432	Marble carving	1	1	..	3997	Making of garlands from flowers, camphor, sandal wood shavings, seeds and other materials, like beads etc.	1	1	..
					3999	Making and repairing of goods n. e. c. ..	19	19	..

TABLE B-XIV—SAMPLE HOUSEHOLDS ENGAGED ONLY IN HOUSEHOLD INDUSTRY CLASSIFIED BY PRINCIPAL HOUSEHOLD INDUSTRY IN *ALL AREAS—contd.*

(*Based on* 20% *sample*)

Part B—Households classified by minor groups of Principal Household Industry

Code No. of I.S.I.C.	Household Industry Minor Group (Description)	Number of households		
		Total	Rural	Urban
1	2	3	4	5
	CHOTANAGPUR DIVISION—*contd.*			
0232	Production of other fuels by exploitation of forests.	1	1	..
0251	Production of Kathha	9	9	..
0252	Production of Lac	2	2	..
0253	Production of gum	1	1	..
0254	Production of resins, hens, herbs, wild fruit, berries and leaves etc. n. e. c.	14	14	..
0310	Production of fish by fishing in inland waters and ponds including fish farms and fish hatcheries.	125	122	3
0320	Production of pearls, conch, shells, sponges, sea herbs, corals etc. by gathering or lifting from sea, river, pond.	5	3	2
0401	Rearing of goat for milk and animal power	26	26	..
0402	Rearing of buffalo for milk and animal power.	15	12	3
0403	Rearing of cows for milk and animal power	16	10	6
0405	Production and rearing of livestock mainly for silk and animal power n. e. c.	202	139	63
0411	Sheep breeding and rearing	18	17	1
0421	Rearing and production of pigs and goats (mainly for slaughter).	5	5	..
0422	Rearing and production of other animals (mainly for slaughter) n. e. c. ..	3	2	1
0431	Poultry keeping and production of eggs ..	6	6	..
0432	Rearing and production of ducks, hens etc. and other small birds *e.g.* pigeons, parrots, peacock, maina etc.	11	10	1
0441	Bee keeping for production of honey and wax.	2	2	..
0450	Rearing of tassar/eri/mulberry and other silk worms and production of cocoons and raw silk.	17	17	..
1072	Quarrying of lime-stone	2	2	..
1074	Quarrying of sand, clay, gravel etc. n. e. c.	1	1	..
2001	Production of flour by village chakki or flour mill by grinding wheat, maize, gram etc.	38	30	8
2002	Hand pounding of rice by Dhekhi or Ukhal	76	62	14
2021	Gur and Khandsari making from sugarcane and palm.	3	2	1
2022	Production of bhoora and candy ..	1	1	..
2037	Production of other fruit products and preservation of fruits n. e. c.	1	..	1
2041	Slaughtering, preservation of meat and fish and canning of fish.	9	5	4
2050	Production of bread, biscuit, cake and bakery products.	10	4	6
2060	Production of butter, cream, ghee cheese, chhana, khowa and other dairy Products.	45	22	23
2070	Oil pressing ghani, kolhu or by small machines.	77	71	6
2091	Confectionery	16	16	..
2092	Making of sweet-meats, laddu, peda, barphi, batasa etc.	231	142	89
2093	Sattu, bhunja, papar, barri, danauri, tilauri, sewai, apalam etc.	135	105	30
2094	Making of chura or chira, muri, murki, khoi.	164	146	18
2095	Making of chat	35	4	31
2098	Production of other food products like cocoa, chocolate, toffee, lozenge.	1	1	..
2101	Manufacture of vinegar from coconut juice	2	2	..
2102	Manufacture of distilled spirits, wines, liquor from alcoholic malt, fruits and salts in distillery and brewery.	6	5	1
2110	Production of country liquor from material obtained from sources other than trees and shrubs.	5	5	..
2121	Production of indigenous liquor such as liquor, toddy, neera, from mahua and palm trees.	30	26	4
2122	Production of other indigenous liquors from other materials from trees and shrubs.	4	4	..
2141	Production of mineral water	1	..	1
2142	Production of aerated water such as soda-water, etc.	2	..	2
2150	Production of ice	1	1	..
2160	Production of ice cream, ice-candy or kulphimalai, milk-shake etc.	2	..	2
2200	Manufacture of bidi	232	181	51
2230	Manufacture of hookah tobacco ..	4	3	1
2260	Manufacture of other tobacco products n. e. c.	2	..	2
2300	Cotton ginning, cleaning, carding, pressing and baling.	5	1	4
2310	Cotton spinning (by charkha and takli) ..	9	9	..
2331	Dyeing of cloth (cotton) and yarn ..	2	1	1

TABLE B-XIV—SAMPLE HOUSEHOLDS ENGAGED ONLY IN HOUSEHOLD INDUSTRY CLASSIFIED BY PRINCIPAL HOUSEHOLD INDUSTRY IN *ALL AREAS—contd.*

(*Based on* 20% *sample*)

Part B—Households classified by minor groups of Principal Household Industry

Code No. of I.S.I.C.	Household Industry Minor Group (Description)	Number of households		
		Total	Rural	Urban
1	2	3	4	5
	CHOTANAGPUR DIVISION—*contd.*			
2332	Bleaching of cloth (cotton) and yarn ..	2	2	..
2350	Cotton cloth weaving in handlooms ..	201	196	5
2360	Manufacture of khadi textile in handlooms	47	47	..
2381	Making of fishing net	5	5	..
2392	Making of thread, rope, cordage and twine (cotton).	1	1	..
2400	Jute pressing and baling	1	..	1
2410	Jute spinning and weaving of mats, asani etc.	3	3	..
2442	Making of rope and cordage, out of jute	57	57	..
2540	Weaving of woollen cloth in powerloom such as blankets, asanis etc. ..	8	8	..
2550	Weaving of woollen cloth in handloom such as blankets, rugs, pashmina, thulma, gudma, etc.	1	1	..
2621	Spinning of tussar, other than in mills ..	2	2	..
2650	Printing of silk textile	1	1	..
2662	Making of silk cordage, rope and twine n. e. c.	4	4	..
2711	Making of hosiery goods such as banyans, socks, sweaters, mufflers etc.	4	4	..
2712	Making of nalas and azarbands ..	4	4	..
2721	Embroidery and making of phulkari ..	2	2	..
2722	Making of jari thread, zardoshi ..	2	2	..
2731	Making of cap, hat, and other head-gear ..	19	16	3
2732	Traditional garments	281	161	120
2734	Making of textile garments including rain-coats and head-gears n. e. c.	15	15	..
2741	Weaving of khes, bed covers, curtains, pillow cases and table-cloth, cloth bags etc.	2	2	..
2743	Manufacture of other made-up textile goods like mattress, quilt, rezai etc.	2	..	2
2750	Manufacture of water proof textile products such as oil cloth, tarpaulin etc.	1	1	..
2780	Manufacture and repair of umbrellas ..	7	6	1
2791	Making of daura (thread) batua, cotton thread, buttons.	9	8	1
2800	Sawing, planing and milling of wood ..	12	10	2
2810	Manufacture of wooden furniture and fixtures.	15	3	12
2820	Manufacture of structural wooden goods (including treated timber) such as beams, posts, doors, windows.	6	3	3
2831	Carpentry works concerned with repair of agricultural implements (wood).	1	1	..
2841	Lacquerware (if on wood)	1	..	1
2843	Manufacture of wooden toys	2	2	..
2881	Making of box from moonj grass ..	39	38	1
2882	Making of rope mats etc. from moonj and sawai grass and making of cadjar for that ching purposes.	122	122	..
2883	Making of mots, hand fans and umbrellas from palm leaves	18	18	..
2884	Making of sirki, moora and chhaj ..	26	25	1
2885	Making of baskets and broomsticks ..	178	158	20
2886	Making of donas (drone) and pattals (patravali) from leaves.	14	13	1
2887	Caning of chairs	1	..	1
2888	Making of chicks, cucus-tatti and fans, sticks and poles from bamboo.	382	382	..
2889	Manufacture of other articles from leaf, cane, bamboo, cork and other allied products n. e. c.	283	265	18
2891	Making of sticks and poles from wood ..	7	7	..
2892	Making of wooden kharaus and other wooden sandals.	2	2	..
2894	Manufacture of other wood and allied products n. e. c.	112	89	23
2927	Making of paper flowers etc.	1	1	..
2928	Manufacture of other paper products from paper, paper board and pulp n.e. c.	2	1	1
3010	Printing and publishing of books ..	1	..	1
3021	Printing works, printing of handbills, invitation cards etc.	1	1	..
3030	Book binding, stitching, sizing and other work connected with book binding industry.	1	..	1
3101	Flaying processing of hides and skins including taxidermy.	85	62	23
3102	Currying, tanning and fishing of hides and skins preparation of finished leather.	2	2	..
3111	Making of leather boots, shoes or chappals (slippers, sandals).	93	66	27
3113	Manufacture of other footwear n. e. c. ..	7	6	1
3120	Making of clothing and wearing apparel (except footwear) made of leather and fur.	1	1	..

TABLE B-XIV—SAMPLE HOUSEHOLDS ENGAGED ONLY IN HOUSEHOLD INDUSTRY CLASSIFIED BY PRINCIPAL HOUSEHOLD INDUSTRY IN *ALL AREAS—contd.*

(*Based on* 20% *sample*)

Part B—Households classified by minor groups of Principal Household Industry

Code No. of I.S.I.C.	Household Industry Minor Group (Description)	Number of households: Total	Rural	Urban
1	2	3	4	5
	CHOTANGPUR DIVISION—*concld.*			
3130	Manufacture of leather products such as leather upholstery suit cases, pocket-books, cigarette and key cases, purses, saddlery, whip, acquaducts (Kos), charsa and other articles.	1	1	..
3140	Repair of shoes, chappals and other leather footwear.	11	7	4
3150	Repair of all other leather products except footwear.	1	1	..
3200	Vulcanising tyers and tubes	2	2	..
3210	Manufacture of chappals from torn tyres and other rubber footwear.	1	..	1
3330	Manufacture of firework and other explosives such as pataka etc.	1	1	..
3356	Manufacture of mascara and kajal ..	1	1	..
3357	Manufacture of medicines (ayurvedic, unani etc.) and pharmaceutical preparations.	8	6	2
3361	Manufacture of soap and washing soda ..	4	1	3
3373	Manufacture of other plastic goods ..	1	1	..
3392	Making of candles	2	1	1
3401	Making of bricks	15	11	4
3402	Manufacture of roofing tiles	15	6	9
3411	Manufacture of cement door frames and sanitary fittings.	1	1	..
3414	Making of cement products n. e. c. ..	1	..	1
3422	Manufacture of lime	5	5	..
3431	Stone carving	5	5	..
3434	Manufacture of other structural stone goods, stone dressing and stone crushing n. e. c.	14	14	..
3440	Making of chakki, chakla, silaut, lorha, jainta, utensils and other articles from stone.	4	4	..
3481	Mica splitting	162	144	18
3500	Making of earthenware such as pottery, etc.	454	377	77
3550	Making of clay models, earthen images, busts and statues.	1	..	1
3561	Making of earthen toys and artware ..	1	1	..
3570	Manufacture of glass and glass products except optical and photographic lenses.	9	..	9
3651	Making of utensils of brass and bell metal	44	43	1
3652	Making of brassware	2	1	1
3653	Making of bottom part of hookah from brass and bell metal.	2	1	1
3654	Making of brass and bell metal ornaments	1	..	1
3655	Making of other brass and bell metal products n. e. c.	10	4	6
3671	Making of tin utensils	1	..	1
3683	Engraving, embossing, polishing and welding of metal products.	1	..	1
3685	Plating and electroplating of metal n. e. c. including silverplating, goldplating, E. P. N. S. etc.	7	7	.
3691	Manufacture of agricultural implements such as ploughshare, khurpi, kudal etc.	241	231	10
3693	Making of iron utensils (*e.g.* buckets etc.) and articles from iron sheets.	2	..	2
3694	Making and repairing of locks and trunks	6	4	2
3695	Cutlery	17	16	1
3698	Foundry industry (including blacksmithy)	25	14	11
3699	Manufacture of other sundry hardwares such as G. I. pipe, wire net etc., n. e. c.	411	411	..
3730	Manufacture of sewing machine parts ..	1	..	1
3780	Repairing and servicing of radios ..	2	1	1
3840	Repairing and servicing of automobiles ..	10	1	9
3880	Repair of cycle and rickshaw	14	7	7
3901	Repair of spectacles	1	..	1
3903	Manufacture of optical and photographic equipment n. e. c.	1	..	1
3920	Repairing and servicing of watches and clocks.	1	..	1
3931	Inlay work with ivory and brass	28	28	..
3932	Goldsmithy	59	47	12
3933	Manufacture of jewellery, silverware and wares using gold and other precious metal and precious and semi-precious stones.	9	..	9
3937	Gold covering work (fancy jewellery) ..	2	1	1
3939	Manufacture of jewellery, silverwares etc. n. e. c.	116	75	41
3940	Manufacture, repairing and tuning of musical instruments such as harmonium, tabla, sitar, bansuri etc.	28	24	4
3991	Making of tikka and cowdung cakes ..	12	10	2
3994	Making of lac bangles	14	9	5
3995	Making of buttons (bone, shell, ivory) ..	1	1	..
3999	Making and repairing of goods n. e. c. ..	7	7	..

TABLE B-XIV—SAMPLE HOUSEHOLDS ENGAGED ONLY IN HOUSEHOLD INDUSTRY CLASSIFIED BY PRINCIPAL HOUSEHOLD INDUSTRY IN *ALL AREAS—contd.*

(*Based on* 20% *sample*)

Part B—Households classified by minor groups of Principal Household Industry

Code No. of I.S.I.C.	Household Industry Minor Group (Description)	Number of households: Total	Rural	Urban
1	2	3	4	5
	PALAMAU DISTRICT			
	All Industries	849	765	84
0051	Production of vegetables	2	2	..
0090	Production of other agricultural produce (including fruits and nuts not covered by 006 and flowers) not covered above.	1	1	..
0231	Production of charcoal	1	1	..
0251	Production of Kathha	8	8	..
0253	Production of gum	1	1	..
0254	Production of resins, barks, herbs, wild fruits, berries and leaves etc. n. e. c.	9	9	..
0310	Production of fish by fishing in inland waters and ponds including fish farms and fish hatcheries.	8	8	..
0401	Rearing of goat for milk and animal power	6	6	..
0402	Rearing of buffalo for milk and animal power.	2	2	..
0405	Production and rearing of livestock mainly for milk and animal power n. e. c.	27	27	..
0411	Sheep breeding and rearing	4	3	1
0431	Poultry keeping and production of eggs ..	1	1	..
2001	Production of flour by village chakkies or flour mill by grinding wheat, maize, gram etc.	1	1	..
2002	Hand pounding of rice by Dhekhi or Ukhal	3	3	..
2021	Gur and Khandsari making from sugarcane and palm.	2	2	..
2022	Production of bhoora and candy ..	1	1	..
2041	Slaughtering, preservation of meat and fish and canning of fish.	2	..	2
2060	Production of butter, cream, ghee, chhana, khowa and other dairy products.	9	9	..
2070	Oil pressing ghani, kolhu or by small machines.	48	45	3
2091	Confectionery	1	1	..
2092	Making of sweet-meats, laddu, peda, barphi, batasa etc.	57	46	11
2093	Sattu, bhunja, papar, barri, danauri, tilauri, sewai, apalam etc.	10	6	4
2094	Making of chura or chira, muri, murki, khoi.	3	3	..
2095	Making of chat	1	..	1
2102	Manufacture of distilled spirits, wines, liquor from alcoholic malt, fruits and in distillery and brewery.	2	2	..
2110	Production of country liquor from material obtained from sources other than trees and shrubs.	1	1	..
2121	Production of indigenous liquor such as liquor, toddy, neera from mahua and palm trees.	17	13	4
2122	Production of other indigenous liquors from other materials from trees and and shrubs.	4	4	..
2150	Production of ice	1	1	..
2200	Manufacture of bidi	22	16	6
2300	Cotton ginning, cleaning, carding, pressing and baling.	1	..	1
2310	Cotton spinning (by charkha and takali)..	7	7	..
2332	Bleaching of cloth (cotton) and yarn ..	2	2	..
2350	Cotton cloth weaving in handlooms ..	27	27	..
2400	Jute pressing and baling	1	..	1
2410	Jute spinning and weaving of mats, asanis etc.	3	3	..
2442	Making of rope and cordage, out of jute ..	56	56	..
2540	Weaving of woollen cloth in powerloom such as blankets asanis etc.	7	7	..
2550	Weaving of woollen cloth in handloom such as blankets, rugs, pashmina, thulma, gudma, etc.	1	1	..
2712	Making of nalas and azarbands ..	3	3	..
2722	Making of jari thread, zardoshi ..	2	2	..
2732	Traditional garments	74	61	13
2791	Making of daura (thread) batua, cotton thread, buttons.	1	..	1
2810	Manufacture of wooden furniture and fixtures.	2	1	1
2820	Manufacture of structural wooden goods (including treated timber) such as beams, posts, doors, windows.	1	1	..
2843	Manufacture of wooden toys	1	1	..
2881	Making of box from moonj grass ..	1	1	..
2883	Making of mats, handfans and umbrellas from paml leaves.	5	5	..
2884	Making of sirki, moora and chhaj ..	2	2	..
2885	Making of baskets and broomsticks ..	49	47	2
2886	Making of donas (drone) and pattals (patravali) from leaves.	2	1	1

TABLE B-XIV—SAMPLE HOUSEHOLDS ENGAGED ONLY IN HOUSEHOLD INDUSTRY CLASSIFIED BY PRINCIPAL HOUSEHOLD INDUSTRY IN *ALL AREAS—contd.*

(Based on 20% sample)

Part B—Households classified by minor groups of Principal Household Industry

Code No. of I.S.I.C.	Household Industry Minor Group (Description)	Number of households: Total	Rural	Urban
1	2	3	4	5
	PALAMAU DISTRICT—*concld.*			
2889	Manufacture of other articles from leaf, cane, bamboo, cork and other allied products n. e. c.	36	35	1
2894	Manufacture of other wood and allied products n. e. c.	33	33	..
2927	Making of paper flowers etc.	1	1	..
3101	Flaying. processing of hides and skins including taxidermy.	44	35	9
3111	Making of leather boots, shoes or chappals (slippers, sandals).	35	34	1
3140	Repair of shoes, chappals and other leather footwear.	2	1	1
3330	Manufacture of fireworks and other explosives such as pataka etc.	1	1	..
3357	Manufacture of medicines (ayurvedic, unani etc.) and pharmaceutical preparations.	2	2	..
3402	Manufacture of roofing tiles	1	..	1
3422	Manufacture of lime	1	1	..
3440	Making of chakki, chakla, silaut, lorha, jainta, utensils and other articles from stone.	1	1	..
	HAZARIBAGH DISTRICT			
	All Industries	**1,051**	**875**	**176**
0082	Production of juice by tapping other palms like date, palmyra n. e. c.	3	3	..
0231	Production of charcoal	7	4	3
0232	Production of other fuels by exploitation of forests.	1	1	..
0251	Production of Kathha	1	1	..
0254	Production of resins, barks, herbs, wild fruit, berries, and leaves etc. n. e. c.	2	2	..
0310	Production of fish by fishing in inalnd waters and ponds including fish farms and fish hatcheries.	16	16	..
0320	Production of pearls, conch, shells, sponges, sea herbs. corals etc., by gathering or lifting from sea, river, pond.	3	3	..
0401	Rearing of goat for milk and animal power	4	4	..
0402	Rearing of buffalo for milk and animal power.	8	8	..
0403	Rearing of cows for milk and animal power	5	..	5
0405	Rearing of camels and other big domestic animals.	37	26	11
3500	Making of earthenware such as pottery, etc.	53	45	8
3651	Making of utensils of brass and bell metal	2	2	..
2652	Making of brassware	1	1	..
3655	Making of other brass and bell metal products h. e. c.	3	..	3
3691	Manufacture of agricultural implements such as ploughshare, khurpi, kudal, etc.	68	68	..
3695	Cutlery	1	1	..
3780	Repairing and servicing of radios ..	1	1	..
3840	Repairing and servicing of automobiles ..	1	..	1
3931	Inlay work with ivory and brass ..	3	3	..
3932	Goldsmithy	1	1	..
3937	Gold covering work (fancy jewellery) ..	1	1	..
3939	Manufacture of jewellery, silverwares etc. n. e. c.	44	38	6
3940	Manufacture, repairing and tuning of musical instruments such as harmonium, tabla, sitar, bansuri etc.	8	7	1
3994	Making of lac bangles	1	1	..
3995	Making of buttons (bone, shell, ivory) ..	1	1	..
0411	Sheep breeding and rearing	1	1	..
0421	Rearing and production of pigs and goats (mainly for slaughter).	4	4	..
0422	Rearing and production of other animal (mainly for slaughter) n. e. c.	2	2	..
0431	Poultry keeping and production of eggs ..	1	1	..
0432	Rearing and production of ducks, hens etc. and other small birds *e.g.* pigeons, parrots, peacock, maina etc.	1	..	1
0450	Rearing of tassar/eri/mulberry and other silk worms and production of cocoons and raw silk.	1	1	..
1074	Quarrying of sand, clay, gravel etc. n. e. c.	1	1	..
2001	Production of flour by village chakki or flour mill by grinding wheat, maize, gram etc.	6	4	2
2002	Hand pounding of rice by Dhekhi or Ukhal	4	4	..
2021	Gur and Khandsari making from sugarcane and palm.	1	..	1
2037	Production of other fruit products and preservation of fruits n. e. c.	1	..	1

TABLE B-XIV—SAMPLE HOUSEHOLDS ENGAGED ONLY IN HOUSEHOLD INDUSTRY CLASSIFIED BY PRINCIPAL HOUSEHOLD INDUSTRY IN *ALL AREAS—contd.*

(Based on 20% sample)

Part B—Households classified by minor groups of Principal Household Industry

Code No. of I.S.I.C.	Household Industry Minor Group (Description)	Number of households: Total	Rural	Urban
1	2	3	4	5
	HAZARIBAGH DISTRICT—*contd.*			
2041	Slaughtering, preservation of meat and fish and canning of fish.	2	2	..
2050	Production of bread, biscuit, cake and other bakery products.	3	3	..
2060	Production of butter, cream, ghee, cheese, chhana, khowa and other diary products.	8	3	5
2070	Oil pressing ghani, kolhu or by small machines.	20	19	1
2091	Confestionery	10	10	..
2092	Making of sweet-meats, laddu, peda, barphi, batasa etc.	44	29	15
2093	Sattu, bhunja, papar, barri, danauri, tilauri, sewai, apalam etc.	36	35	1
2094	Making of chura or chira,muri, murki, khoi.	18	18	..
2095	Making of chat	8	..	8
2101	Manufacture of vinegar from coconut juice (neera).	2	2	..
2121	Production of indigenous liquor such as liquor, toddy, neera from mahua and palm trees.	12	12	..
2142	Production of aerated water such as soda-water, lemonade etc.	1	..	1
2200	Manufacture of bidi	25	19	6
2300	Manufacture of hookah tobacco ..	2	..	2
2350	Cotton cloth weaving in handlooms ..	12	11	1
2360	Manufacture of khadi textile in handlooms	2	2	..
2392	Making of thread, rope, cordage and twine (cotton).	1	1	..
2711	Making of hosiery goods such as banyans, socks, sweater, mufflers etc.	2	2	..
2712	Making of nalas and azarbands ..	1	1	..
2721	Embroidery and making of phulkari ..	1	1	..
2731	Making of cap, hat, and other head-gear ..	2	2	..
2732	Traditional garments	35	28	7
2734	Making of textile garments including rain-coats and head-gears n. e. c.	15	15	..
2800	Sawing, planing and milling of wood ..	1	1	..
2810	Manufacture of wooden furniture and fixtures.	1	..	1
2820	Manufacture of structural wooden goods (including treated timber) such as beams, posts, doors, windows.	1	1	..
2843	Manufacture of wooden toys	1	1	..
2881	Making of box from moonj grass ..	15	15	..
2882	Making of rope mats etc. from moonj and sawai grass and making of cadjar for thatching purposes.	15	15	..
2883	Making of mats, handfans and umbrellas from palm leaves.	5	5	..
2884	Making of sirki, moora and chhaj ..	2	2	..
2885	Making of baskets and broomsticks ..	33	29	4
2886	Making of donas (drone) and pattals (patravali) from leaves.	7	7	..
2888	Making of chicks, cuscus-tatti and fans, sticks and poles from bamboo.	88	88	..
2889	Manufacture of other articles from leaf, cane, bamboo, cork and other allied products n. e. c.	42	39	3
2891	Making of sticks and poles from wood ..	4	4	..
2894	Manufacture of other wood and allied products n. e. c.	24	20	4
3021	Printing works, printing of handbills, invitation cards etc.	1	1	..
3101	Flaying processing of hides and skins including taxidermy.	2	..	2
3111	Making of leather boots, shoes or chappals (slippers, sandals).	27	16	11
3113	Manufacture of other footwear n. e. c. ..	2	2	..
3140	Repair of shoes, chappals and other leather footwear.	2	2	..
3200	Vulcanising tyres and tubes	1	1	..
3210	Manufacture of chappals from torn tyres and other rubber footwear.	1	..	1
3357	Manufacture of medicines (ayurvedic, unani etc.) and pharmaceutical preparation.	1	..	1
3392	Making of candles	1	..	1
3401	Making of bricks	4	3	1
3402	Manufacture or roofing tiles	2	..	2
3414	Making of cement products n. e. c. ..	1	..	1
3431	Stone carving	5	5	..
3481	Mica splitting	162	144	18
3500	Making of earthenware such as pottery, etc.	69	46	23
3570	Manufacture of glass and glass products except optical and photographic lenses.	7	..	7
3651	Making of utensils of brass and bell metal	14	14	..
3654	Making of brass and bell metal ornaments	1	..	1
3655	Making of other brass and bell metal products n. e. c.	4	1	3

TABLE B-XIV—SAMPLE HOUSEHOLDS ENGAGED ONLY IN HOUSEHOLD INDUSTRY CLASSIFIED BY PRINCIPAL HOUSEHOLD INDUSTRY IN *ALL AREAS—contd.*

(Based on 20% sample)

Part B—Households classified by minor groups of Principal Household Industry

Code No. of I.S.I.C.	Household Industry Minor Group (Description)	Number of households: Total	Rural	Urban
1	2	3	4	5
	HAZARIBAGH DISTRICT—*concld.*			
3691	Manufacture of agricultural implements such as ploughshare, khurpi, kudal etc.	5	3	2
3694	Making of iron utensils (*e.g.* buckets etc.) and articles from iron sheets.	2	2	..
3695	Cutlery	11	11	..
3698	Foundry industry (including blacksmithy)	3	..	3
3699	Manufacture of other sundry hardwares such as G. I. pipe, wire net etc., n. e. c.	39	39	..
3840	Repairing and servicing of automobiles ..	1	1	..
	RANCHI DISTRICT			
	All Industries	1,520	1,248	272
0051	Production of vegetables	4	4	..
0231	Production of charcoal	4	3	1
0310	Production of fish by fishing in inland waters and ponds including fish farms and fish hatcheries.	50	49	1
0320	Production of pearls, conch, shells, sponges, sea herbs, corals etc., by gathering or lifting from sea, river, pond.	2	..	2
0401	Rearing of goat for milk and animal power	4	4	..
0402	Rearing of buffalo for milk and animal power.	2	..	2
0403	Rearing of cows for milk and animal power	10	10	..
0405	Production and rearing of livestock mainly for milk and animal power n. e. c.	21	8	13
0421	Rearing and production of pig and goats (mainly for slaughter).	1	1	..
0431	Poultry keeping and production of eggs ..	1	1	..
0432	Rearing and production of ducks, hens etc. and other small birds *e.g.* pigeons, parrots, peacock, maina etc.	8	8	..
0441	Bee keeping for production of honey and wax.	2	2	..
0450	Rearing of tassar/eri/mulberry and other silk worms and production of cocoons and raw silk	1	1	..
2001	Production of flour by village chakki or flour mill by grinding wheat, maize, gram etc.	12	10	2
2002	Hand pounding of rice by Dhekhi or Ukhal	42	33	9
2041	Slaughtering, preservation of meat and fish and canning of fish.	3	2	1
2050	Production of bread, biscuit, cake and other bakery products.	3	..	3
2060	Production of butter, cream, ghee, cheese, chhana, khowa and other dairy products.	6	4	2
2070	Oil pressing ghani, kolhu or by small machines.	6	4	2
2092	Making of sweet-meats, laddu, peda, barphi, batasa etc.	73	48	25
2093	Sattu, bhunja, papar, barri, danauri, tilauri, sewai, apalam etc.	22	6	16
2094	Making of chura or chira, muri, murki, khoi.	57	46	11
2095	Making of chat	6	..	6
2102	Manufacture of distilled spirits, wines, liquor from alcoholic malt, fruits and malts in distillery and brewery.	2	2	..
2160	Production of ice cream, ice-candy or kulphimalai, milk-shake etc.	1	..	1
2200	Manufacture of bidi	24	..	24
2230	Manufacture of hookah tobacco ..	3	3	..
2260	Manufacture of other tobacco products n. e. c.	2	..	2
2300	Cotton ginning, cleaning, carding, pressing and baling.	2	1	1
2310	Cotton spinning (by charkha and takali) ..	1	1	..
2350	Cotton cloth weaving in handlooms ..	103	102	1
2360	Manufacture of khadi textile in handlooms	30	30	..
2540	Weaving of woollen cloth in powerloom such as blankets, asanis etc.	1	1	..
2711	Making of hosiery goods such as banyans, socks, sweaters, mufflers etc.	2	2	..
2721	Embroidery and making of phulkari ..	1	1	..
2731	Making of cap, hat, and other head-gear ..	17	14	3

TABLE B-XIV—SAMPLE HOUSEHOLDS ENGAGED ONLY IN HOUSEHOLD INDUSTRY CLASSIFIED BY PRINCIPAL HOUSEHOLD INDUSTRY IN *ALL AREAS—contd.*

(Based on 20% sample)

Part B—Households classified by minor groups of Principal Household Industry

Code No. of I.S.I.C.	Household Industry Minor Group (Description)	Number of households: Total	Rural	Urban
1	2	3	4	5
	RANCHI DISTRICT—*concld.*			
2732	Traditional garments	70	21	49
2741	Weaving of khes, bed covers, curtains, pillow cases and table-cloth, cloth bags etc.	1	1	..
2780	Manufacture and repair of umbrellas ..	4	4	..
2791	Making of daura (thread) batua, cotton thread, buttons.	2	2	..
2800	Sawing, planing and milling of wood ..	5	4	1
2810	Manufacture of wooden furniture and fixtures.	4	1	3
2881	Making of box from moonj grass ..	1	..	1
2882	Manufacture of rope mates etc. from moonj and sawai grass and making of cadjar for thatching purposes.	96	96	..
2884	Making of sirki, moora and chhaj ..	8	7	1
2885	Making of baskets and broomsticks ..	15	14	1
2886	Making of donas (drone) and pattals (patravali) from leaves.	5	5	..
2888	Making of chicks, cusus-tatti and fans, sticks and poles from bamboo.	111	111	..
2889	Manufacture of other articles from leaf, cane, bamboo cork and other allied products n. e. c.	29	27	2
2892	Making of wooden kharaus and other wooden sandals.	2	2	..
2894	Manufacture of other wood and allied products n. e. c.	14	6	8
2928	Manufacture of other paper products from paper, paper board and pulp n. e. c.	2	1	1
3010	Printing and publishing of books ..	1	..	1
3030	Book binding, stitching, sizing and other work connected with book binding industry.	1	..	1
3101	Flaying, processing of hides and skins including taxidermy.	12	9	3
3111	Making of leather boots, shoes or chappals (slippers, sandals).	5	3	2
3113	Manufacture of other footwear n. e. c. ..	5	4	1
3140	Repair of shoes, chappals and other leather footwear.	1	..	1
3356	Manufacture of mascara and kajal ..	1	1	..
3357	Manufacture of medicines (ayurvedic, unani etc.) and pharmaceutical preparations.	1	..	1
3361	Manufacture of soap and washing soda ..	1	..	1
3401	Making of bricks	4	3	1
3402	Manufacture of roofing tiles	6	4	2
3411	Manufacture of cement door frames and sanitary fittings.	1	1	..
3500	Making of earthenware such as pottery, etc.	109	77	32
3550	Making of clay model, earthen images, busts and statues.	1	..	1
3651	Making of utensils of brass and bell metal	23	22	1
3655	Making of other brass and bell metal products n. e. c.	2	2	..
3685	Plating and electroplating of metal n. e. c. including silverplating, goldplating, E. P. N. S. etc.	6	6	..
3691	Manufacture of agricultural implements such as ploughshare, khurpi, kudal etc.	121	119	2
3693	Making of iron utensils (*e.g.* buckets etc.) and articles from iron sheets.	1	..	1
3694	Making and repairing of locks and trunks	3	2	1
3698	Foundry industry (including blacksmithy)	12	8	4
3699	Manufacture of other sundry hardwares such as G. I. pipe wire net etc., n. e. c.	230	230	..
3730	Manufacture of sewing machine parts ..	1	..	1
3880	Repair of cycle and rickshaw	7	3	4
3931	Inlay work with ivory and brass ..	4	4	..
3932	Goldsmithy	17	9	8
3933	Manufacture of jewellery, silverware and wares using gold and other precious metal and precious and semi-precious stone .	5	..	5
3939	Manufacture of jewellery, silverwares etc. n. e. c.	11	11	..
3940	Manufacture, repairing and tuning of musical instruments such as harmonium, tabla, sitar, bansuri etc.	16	15	1
3991	Making of tikka and cowdung cakes ..	6	6	..
3994	Making of lac bangles	7	5	2
3999	Making and repairing of goods n. e. c. ..	1	1	..

TABLE B-XIV—SAMPLE HOUSEHOLDS ENGAGED ONLY IN HOUSEHOLD INDUSTRY CLASSIFIED BY PRINCIPAL HOUSEHOLD INDUSTRY IN *ALL AREAS—contd.*

(Based on 20% sample)

Part B—Households classified by minor groups of Principal Household Industry

Code No. of I.S.I.C.	Household Industry Minor Group (Description)	Number of households			Code No. of I.S.I.C.	Household Industry Minor Group (Description)	Number of households		
		Total	Rural	Urban			Total	Rural	Urban
1	2	3	4	5	1	2	3	4	5
	DHANBAD DISTRICT								
	All Industries	671	433	238	2442	Making of rope and cordage, out of jute ..	1	1	..
0071	Production of thatching grass	1	..	1	2732	Traditional garments	51	18	33
0231	Production of charcoal	1	..	1	2741	Weaving of khes, bed covers, curtains, pillow cases and table-cloth, cloth bags etc.	1	1	..
0310	Production of fish by fishing in inland waters and ponds including fish farms and fish hatcheries.	12	11	1	2743	Manufacture of other made-up textile goods like mattress, quilt, rezai, etc., n. e. c.	1	..	1
0401	Rearing of goat for milk and animal power	4	4	..	2750	Manufacture of water proof textile products such as oil cloth, tarpaulin etc.	1	1	..
0402	Rearing of buffalo for milk and animal power.	2	2	..	2780	Manufacture and repair of umbrellas ..	1	1	..
0405	Production and rearing of livestock mainly for milk and animal power n. e. c.	70	36	34	2791	Making of daura (thread) batua, cotton thread, buttons.	6	6	..
2001	Production of flour by village chakki or flour mill by grinding wheat, maize, gram etc.	9	7	2	2800	Sawing, planing and milling of wood ..	1	..	1
2002	Hand pounding of rice by Dhekhi or Ukhal	20	15	5	2810	Manufacture of wood furniture and fixtures.	4	1	3
2041	Slaughtering, preservation of meat and fish and canning of fish.	2	1	1	2820	Manufacture of structural wooden goods (including treated timber) such as beams, posts, doors, windows.	1	1	..
2050	Production of bread, biscuit, cake and other bakery products.	3	..	3	2831	Carpentry works concerned with repairs of agricultural implements (wood).	1	1	..
2060	Production of butter, cream, ghee, cheese, chhana, khowa and other dairy products.	20	6	14	2885	Making of baskets and broomsticks ..	66	61	5
2070	Oil pressing ghani, kolhu or by small machines.	1	1	..	2888	Making of chicks, cuscus-tatti and fans, sticks and poles from bamboo.	1	1	..
2092	Making of sweet meats, laddu, peda, barphi, batasa etc.	45	15	30	2889	Manufacture of other articles from leaf, cane, bamboo, cork and other allied products n. e. c.	28	28	..
2093	Sattu, bhunja, barri, danauri, tilauri, sewai, apalam etc.	11	6	5	2894	Manufacture of other wood and allied products n. e. c.	8	4	4
2094	Making of chura or chira, muri, murki, khoi.	28	27	1	3101	Flaying, processing of hide and skins including taxidermy.	23	16	7
2095	Making of chat	16	3	13	3102	Currying, tanning and finishing of hides and skins preparation of finished leather.	2	2	..
2102	Manufacture of distilled spirits, wines, liquor from alcoholic malt fruits and malts in distillery and brewery.	2	1	1	3111	Making of leather boots, shoes or chappals (slippers, sandals).	13	6	7
2121	Production of indigenous liquor such as liquor, toddy, neera from mahua and palm trees.	1	1	..	3140	Repair of shoes, chappals and other leather footwear.	4	3	1
2142	Production of aerated water such as soda-water, lemonade etc.	1	..	1	3200	Vulcanising tyres and tubes	1	1	..
2160	Production of ice-cream, ice-candy or kulphimalai, milk-shake etc.	1	..	1	3357	Manufacture of medicines (ayurvedic, unani etc.) and pharmaceutical preparations.	1	1	..
2200	Manufacture of bidi	34	22	12	3361	Manufacture of soap and washing soda ..	2	1	1
2230	Manufacture of hookah tobacco ..	1	..	1	3392	Making of candles	1	1	..
2310	Cotton spinning (by charkha and takali) ..	1	1	..	3401	Making of bricks	2	2	..
2331	Dyeing of cloth (cotton) and yarn ..	1	..	1	3402	Making of roofing tiles	3	2	1
2350	Cotton cloth weaving in handlooms ..	3	2	1	3422	Manufacture of lime	1	1	..

TABLE B-XIV—SAMPLE HOUSEHOLDS ENGAGED ONLY IN HOUSEHOLD INDUSTRY CLASSIFIED BY PRINCIPAL HOUSEHOLD INDUSTRY IN *ALL AREAS—contd.*

(Based on 20% sample)

Part B—Households classified by minor groups of Principal Household Industry

Code No. of I.S.I.C.	Household Industry Minor Group (Description)	Number of households			Code No. of I.S.I.C.	Household Industry Minor Group (Description)	Number of households		
		Total	Rural	Urban			Total	Rural	Urban
1	2	3	4	5	1	2	3	4	5
	DHANBAD DISTRICT—*concld.*								
3434	Manufacture of other structural stone goods, stone dressing and stone crushing n. e. c.	3	3	..	3691	Manufacture of agricultural implements such as ploughshare, khurpi, kudal etc.	14	14	..
3440	Making of chakki, chakla, silaut, lorha, jainta, utensils and other article from stone.	3	3	..	3698	Foundry industry (including blacksmithy)	10	6	4
					3840	Repairing and servicing of automobiles ..	5	..	5
					3880	Repair of cycle and rickshaw	1	..	1
3500	Making earthenware such as pottery, etc.	67	60	7	3903	Manufacture of optical and photographic equipment n. e. c.	1	..	1
3561	Making of earthen toys and artware ..	1	1	..					
3570	Manufacture of glass and glass products except optical and photographic lenses.	2	..	2	3920	Repairing and servicing of watches and clocks.	1	..	1
3653	Making of bottom part of hookah from brass and bell metal.	1	1	..	3937	Gold covering work (fancy jewellery) ..	1	..	1
					3939	Manufacture of jewellery, silverwares etc. n. e. c.	36	20	16
3655	Making of other brass and bell metal products n. e. c.	1	1	..					
					3940	Manufacture, repairing and tuning of musical instruments such as harmonium, tabla, sitar, bansuri etc.	2	..	2
3671	Making of tin utensils	1	..	1					
3683	Engraving, embossing, polishing and welding of metal products.	1	..	1					
					3991	Making of tikka and cowdung cakes ..	2	..	2
3685	Plating and electroplating of metal n. e. c. including silverplating, goldplating, E. P. N. S. etc.	1	1	..	3994	Making of lac bangles	2	1	1
	SINGHBHUM DISTRICT								
	All Industries	1,464	1,314	150	0432	Rearing and production of ducks, hens etc. and other small birds *e.g.* pigeons, parrots, peacock, maina etc.	2	2	..
0051	Production of vegetables	1	1	..					
0061	Production of fruits and nuts in plantation, vines and orchards.	1	1	..					
					0450	Rearing of tassar/eri/mulberry and other silk worms and production of cocoons and raw silk.	15	15	..
0090	Production of other agricultural produce (including fruits and nuts not covered by 006 and flowers) not covered above.	1	1	..					
					1072	Quarrying of lime-stone ..	2	2	..
0231	Production of charcoal	6	5	1	2001	Production of flour by village chakkies or flour mill by grinding wheat, maiza, gram etc.	10	8	2
0252	Production of Lac	2	2	..					
0254	Production of resins, barks, herbs, wild fruits, berries and leaves etc. n. e. c.	3	3	..					
					2002	Hand pounding of rice by Dhekhi or Ukhal	7	7	..
0310	Production of fish by fishing in inland waters and ponds including fish farms and fish hatcheries.	39	38	1	2050	Production of bread, biscuit, cake and other bakery products.	1	1	..
					2060	Production of butter, cream, ghee, cheese, chhana, khowa and other dairy products.	2	..	2
0401	Rearing of goat for milk and animal power	8	8	..					
0402	Rearing of buffalo for milk and animal power.	1	..	1	2070	Oil pressing ghani, kolhu or by small machines.	2	2	..
0403	Rearing of cows for milk and animal power	1	..	1	2091	Confectionery	5	5	..
0405	Production and rearing of livestock mainly for milk and animal power n. e. c.	47	42	5	2092	Making of sweet-meats, laddu, peda, barphi, batasa etc.	12	4	8
0411	Sheep breeding and rearing	13	13	..	2093	Sattu, bhunja, papar, barri, danauri, tilauri, sewai, apalam etc.	56	52	4
0422	Rearing and production of other animals (mainly for slaughter).	1	..	1					
					2094	Making of chura or chira, muri, murki, khoi.	58	52	6
0431	Poultry keeping and production of eggs ..	3	3	..					

TABLE B-XIV—SAMPLE HOUSEHOLDS ENGAGED ONLY IN HOUSEHOLD INDUSTRY CLASSIFIED BY PRINCIPAL HOUSEHOLD INDUSTRY IN *ALL AREAS—contd.*

(Based on 20% sample)

Part B—Households classified by minor groups of Principal Household Industry

Code No. of I.S.I.C.	Household Industry Minor Group (Description)	Number of households			Code No. of I.S.I.C.	Household Industry Minor Group (Description)	Number of households		
		Total	Rural	Urban			Total	Rural	Urban
1	2	3	4	5	1	2	3	4	5
	SINGHBHUM DISTRICT—*contd.*								
2095	Making of chat	4	1	3	2891	Making of sticks and poles fron wood ..	3	3	..
2098	Production of other food products like chocolate, toffee, lozenge.	1	1	..	2894	Manufacture of other wood and allied products n. e. c.	33	26	7
2110	Production of country liquor from material obtained from sources other than trees and shrubs.	4	4	..	3101	Flaying, processing of hides and skins including taxidermy	4	2	2
2141	Production of mineral water	1	..	1	3111	Making of leather boots, shoes or chappal (slippers, sandals).	13	7	6
2200	Manufacture of bidi	127	124	3	3120	Making of clothing and wearing apparel (except footwear) made of leather and fur.	1	1	..
2331	Dyeing of cloth (cotton) and yarn ..	1	1	..					
2350	Cotton cloth weaving in handlooms ..	56	54	2					
2360	Manufacture of khadi textile in handlooms	15	15	..	3130	Manufacture of leather products such as leather upholstery suit cases, pocket-books, cigarette and key cases, purses, saddlery, whip, acquaducts (Kos), charsa and other articles.	1	1	..
2381	Making of fishing net	5	5	..					
2621	Spinning of tussar, other than in mills ..	2	2	..					
2650	Printing of silk textile	1	1	..					
2662	Making of silk cordage, rope and twine n. e. c.	4	4	..	3140	Repair of shoes, chappals and other leather footwear.	2	1	1
2732	Traditional garments	51	33	18	3150	Repair of all other leather products except footwear.	1	1	..
2743	Manufacture of other made-up textile goods like mattress, quilt, rezai etc.,	1	..	1					
2780	Manufacture and repair of umbrellas ..	2	1	1	3357	Manufacture of medicines (ayurvedic. unani etc.) and pharmaceutical preparations.	3	3	..
2800	Sawing, planing and milling of wood ..	5	5	..					
					3361	Manufacture of soap and washing soda ..	1	..	1
2810	Manufacture of wooden furniture and fixtures.	4	..	4	3373	Manufacture of other plastic goods ..	1	1	..
					3401	Making of bricks	5	3	2
2820	Manufacture of structural wooden goods (including treated timber) such as beams, posts, doors, windows.	3	..	3	3402	Manufacture of roofing tiles	3	..	3
					3422	Marble carving	3	3	..
					3434	Manufacture of other structural stone goods, stone dressing and stone crushing n. e. c.	11	11	..
2841	Lacquerware (if on wood)	1	..	1					
2881	Making of box from moonj grass ..	22	22	..					
2882	Making of rope mats etc. from moonj and sawai grass and making of cadjar for thatching purposes.	11	11	..	3500	Making of earthenware such as pottery, etc.	156	149	7
					3651	Making of utensils of brass and bell metal	5	5	..
2883	Making of mats, handfans and umbrellas from palm leaves.	8	8	..	3652	Making of brassware	1	..	1
					3653	Making of bottom part of hookah from brass and bell metal.	1	..	1
2884	Making of sirki, moora and chhaj ..	14	14	..					
2885	Making of baskets and broomsticks ..	15	7	8	3691	Manufacture of agricultural implements such as ploughshare, khurpi, kudal etc.	33	27	6
2887	Caning of chairs	1	..	1					
2888	Making of chicks, cuscus-tatti and fans, sticks and poles from bamboo.	182	182	..	3693	Making of iron utensils (*e.g.* buckets etc.) and articles from iron sheets.	1	..	1
					3694	Making and repairing of locks and trunks	1	..	1
2889	Manufacture of other articles from leaf cane, bamboo, cork and other allied products n. e. c.	148	136	12	3695	Cutlery	5	4	1

TABLE B-XIV—SAMPLE HOUSEHOLDS ENGAGED ONLY IN HOUSEHOLD INDUSTRY CLASSIFIED BY PRINCIPAL HOUSEHOLD INDUSTRY IN *ALL AREAS—concld.*

(Based on 20% sample)

Part B—Households classified by minor groups of Principal Household Industry

Code No. of I.S.I.C.	Household Industry Minor Group (Description)	Number of households			Code No. of I.S.I.C.	Household Industry Minor Group (Description)	Number of households		
		Total	Rural	Urban			Total	Rural	Urban
1	2	3	4	5	1	2	3	4	5
	SINGHBHUM DISTRICT—*concld.*								
3699	Manufacture of other sundry hardwares such as G. I. pipe, wire net etc., n. e. c.	142	142	..	3933	Manufacture of jewellery, silverware and wares using gold and other precious metal and precious and semi-precious stones.	4	..	4
3780	Repairing and servicing of radios ..	1	..	1					
3840	Repairing and servicing of automobiles ..	3	..	3	3939	Manufacture of jewellery, silverwares etc., n. e. c.	4	..	4
3880	Repair of cycle and rickshaw	3	2	1					
3901	Repair of spectacles	1	..	1	3940	Manufacture, repairing and tuning of musical instruments such as harmonium, tabla, sitar, bansuri etc.	1	1	..
3931	Inlay work with ivory and brass ..	11	11	..					
3932	Goldsmithy	10	6	4	3991	Making of tikka and cowdung cakes ..	4	4	..
					3994	Making of lac bangles ..	4	2	2

LIST OF AGENTS FOR THE SALE OF GOVERNMENT OF INDIA PUBLICATIONS—*contd.*

BOMBAY—*concld.*

17 P. H. Rama Krishna & Sons, 147, Rajaram Bhuvan, Shivaji Park Road, no. 5. (Rest.)
18 C. Jamnadas & Co., Booksellers, 146-C, Princess St. (Reg.)
19 Indo Nath & Co., 24, Bhangwadi, Kalbadevi Road. (Reg.)
20 Minerva Book Shop, Shop no. 1/80, N. Subhas Road. (Reg.)
21 Academic Book Co., Association Building, Girgaum Road. (Rest.)
22 Dominion Publishers, 23, Bell Building, Sir P. M. Road. (Rest.)
23 Bombay National History Society, 91, Walkeswar Road. (Rest.)
24 Dowmadeo & Co., 18, Naziria Building, Ballard Estate. (Rest.)
25 Asian Trading Co., 310, the Miraball, P. B. 1505. (Rest.)

CALCUTTA—

1 Chatterjee & Co., 3/1, Bacharam Chatterjee Lane. (Reg.)
2 Dass Gupta & Co., Ltd., 54/3, College Street (Reg)
3 Hindu Library, 69A, Bolaram De Street .. (Reg.)
4 S. K. Lahiri & Co., Private Ltd., College Street. (Reg.)
5 M. C. Sarkar & Sons, Private Ltd., 14, Bankim Chatterjee Street. (Reg.)
6 W. Newman & Co., Ltd., 3, Old Court House Street. (Reg.)
7 Oxford Book & Stationery Co., 17, Park Street. (Reg.)
8 R. Chambrary & Co. Ltd., Kent House, P. 33, Mission Row Extension. (Reg.)
9 S. C. Sarkar & Sons, Private, Ltd., I.-C. College Square. (Reg.)
10 Thacker Spink & Co. (1933) Private Ltd., 3, Esplanade East. (Reg.)
11 Firma K. L. Mukhopadhaya, 6/1A, Banchha Ram Akrar Lane. (Rest.)
12 K. K. Roy, P. Box no. 10210, Calcutta-19 .. (Rest.)
13 Sm. P. D. Upadhyay, 77, Muktaram Baby Street. (Rest.)
14 Universal Book Dist., 8/2, Hastings Street .. (Rest.)
15 Modern Book Depot, 9, Chowringhee Centre .. (Rest.)
16 Soor & Co., 125, Canning Street .. .. (Rest.)
17 S. Bhattacharjee, 49, Dharamtala Street .. (Rest.)
18 Mukherjee Library, 10, Sarba Khan Road .. (Rest.)
19 Current Literature Co., 208, Mahatma Gandhi Road. (Reg.)
20 The Book Depository, 4/1, Madan Street (1st Floor). (Rest.)
21 Scientific Book Agency, Netaji Subhash Road .. (Rest.)
22 Reliance Trading Co., 17/1, Banku Bihari Ghose Lane, District Howrah. (Rest.)
23 Indian Book Dist. Co., 6512, Mahatma Gandhi Road. (Rest.)

CALICUT—Touring Book Stall .. .. (Rest.)

CHANDIGARH—

1 Superintendent, Government Printing and Stationery, Punjab.
2 Jain Law Agency, Flat no. 8, Sector no. 22 .. (Reg.)
3 Rama News Agency, Booksellers, Sector no. 22 (Reg.)
4 Universal Book Store, Booth no. 25, Sector 22D (Reg.)
5 English Book Shop, 34, Sector 22D .. (Rest.)
6 Mehta Bros., 15-Z, Sector 22B .. .. (Rest.)
7 Tandan Book Depot, Shopping Centre, Sector 16. (Rest.)
8 Kailash Law Publishers, Sector 22-B .. (Rest.)

CHHINDWARA—The Verma Book Depot .. (Rest.)

COCHIN—Saraswat Corporation, Ltd., Palliarakav Road. (Reg.)

CUTTACK—

1 Press Office, Orissa Sectt.
2 Cuttack Law Times .. .. .. (Reg.)
3 Prabhat K. Mahapatra Mangalabag, P. B. 35 .. (Reg.)
4 D. P. Sur Sons, Mangalabag .. .. (Rest.)
5 Utkal Stores, Balu Bazar .. .. (Rest.)

DEHRADUN—

1 Jugal Kishore & Co., Rajpur Road .. (Reg.)
2 National News Agency, Paltan Bazar .. (Reg.)
3 Bishan Singh and Mahendra Pal Singh, 318, Chukhuwala. (Reg.)
4 Uttam Pustak Bhandar, Paltan Bazar .. (Rest.)

DELHI—

1 J. M. Jaina & Brother, Mori Gate .. .. (Reg.)
2 Atma Ram & Sons, Kashmere Gate.. .. (Reg.)
3 Federal Law Book Depot, Kashmere Gate .. (Reg.)
4 Bahri Bros., 188, Lajpat Rai Market .. (Reg.)
5 Bawa Harkishan Dass Bedi (Vijaya General Agencies), P. B. 2027, Ahata Kedara, Chamallian Road. (Reg.)
6 Book-Well, 4, Sant Narankari Colony, P. B. 1565 (Reg.)
7 Imperial Publishing Co., 3, Faiz Bazar, Daryaganj. (Reg.)
8 Metropolitan Book Co., 1, Faiz Bazar .. (Reg.)
9 Publication Centre, Subzimandi .. .. (Reg.)
10 Youngman & Co., Nai Sarak .. .. (Reg.)
11 Indian Army Book Depot, 3, Daryaganj .. (Reg.)
12 All India Educational Supply Co., Shri Ram Buildings, Jawahar Nagar. (Rest.)
13 Dhanwant Medical & Law Book House, 1522, Lajpat Rai Market. (Rest.)
14 University Book House, 15, U. B. Bangalore Road, Jawahar Nagar. (Rest.)
15 Law Literature House, 2646, Balimaran .. (Rest.)
16 Summer Brothers, P. O. Birla Lines .. (Rest.)
17 Universal Book and Stationery Co., 16, Netaji Subhas Marg. (Reg.)
18 B. Nath & Bros., 3808, Charkhawalan (Chowri Bazar). (Rest.)
19 Rajkamal Prakashan, P. Ltd., 8, Faiz Bazar .. (Reg.)
20 Premier Book Co., Printers, Publishers and Booksellers, Nai Sarak. (Reg.)
21 Universal Book Traders, 80, Gokhale Market .. (Reg.)
22 Tech. and Commercial Book Co., 75, Gokhale Market. (Rest.)
23 Saini Law Publishing Co., 1416, Chabiganj, Kashmere Gate. (Rest.)
24 G. M. Ahuja, Booksellers and Stationers, 309, Nehru Bazar. (Rest.)
25 Sat Narain & Sons, 3141, Mohd, Ali Bazar, Mori Gate. (Rest.)
26 Kitab Mahal (Wholesale Div.) P. Ltd., 28, Faiz Bazar. (Reg.)
27 Hindu Sahitya Sansar, Nai Sarak .. .. (Rest.)
28 Munshi Ram Manohar Lal, Oriental Booksellers and Publishers, P. B. 1165, Nai Sarak. (Rest.)
29 K. L. Seth, Suppliers of Law, Commercial Tech. Books, Shanti Nagar, Ganeshpura. (Rest.)
30 Adarsh Publishing Service, 5A/10, Ansari Road (Rest.)

DHANBAD—

1 Ismag Co-operative Stores Ltd., P. O. Indian School of Mines. (Rest.)
2 New Sketch Press, Post Box 26 .. .. (Rest.)

DHARWAR—

1 The Agricultural College Consumers' Co-op. Society. (Rest.)
2 Ramesraya Book Depot, Subhas Road .. (Rest.)
3 Karnatakaya Sahitya Mandira of Publishers and Booksellers. (Rest.)

LIST OF AGENTS FOR THE SALE OF GOVERNMENT OF INDIA PUBLICATIONS—*contd.*

ERNAKULAM—

1 Pal & Co., Cloth Bazar Road .. .. (Rest.)
2 South India Traders, c/o. Constitutional Journal (Reg.)

FEROZEPUR—English Book Depot, 78, Jhoke Road (Reg.)

GAUHATI—Mokshada Pustakalaya .. .. (Reg.)

GAYA—Sahitya Sadan, Gautam Budha Marg .. (Reg.)

GHAZIABAD—Jayana Book Agency .. .. (Rest.)

GORAKHPUR—Vishwa Vidyalaya Prakashan, Nakhes Road. (Reg.)

GUDUR—The General Manager, the N. D. C. Publishing and Ptg. Society Ltd. (Rest.)

GUNTUR—Book Lovers Private Ltd., Kadriguda Chowrasta. (Reg.)

GWALIOR—

1 Superintendent, Printing and Stationery, M. B. (Reg.)
2 Loyal Book Depot, Patankar Bazar, Lashkar .. (Rest.)
3 M. C. Daftari, Prop. M.B. Jain & Bros., Booksellers, Sarafa, Lashkar.

HUBLI—Parvarje's Book House, Koppikar Road .. (Reg.)

HYDERABAD—

1 Director, Government Press. .. (Reg.)
2 The Swaraj Book Depot, Lakdikapul .. (Rest.)
3 Book Lovers, Private Ltd. .. .. (Rest.)
4 Labour Law Publications, 873, Sultan Bazar .. (Rest.)

IMPHAL—Tikendra & Sons, Booksellers .. (Rest.)

INDORE—

1 Wadhawa & Co., 56, M. G. Road .. .. (Reg.)
2 Swarup Brothers, Khajuri Bazar .. .. (Rest.)
3 Madhya Pradesh Book Centre, 41, Ahilya Pura (Rest.)
4 Modern Book House, Shiv Vilas Palace .. (Rest.)
5 Navyug Sahitya Sadan, Publishers and Booksellers, 10, Khajuri Bazar. (Rest.)

JABALPUR—

1 Modern Book House, 286, Jawaharganj .. (Reg.)
2 National Book House, 135, Jai Prakash Narain Marg (Rest.)

JAIPUR CITY—

1 Government Printing and Stationery Department, Rajasthan. (Reg.)
2 Bharat Law House, Booksellers and Publishers, Opp. Prem Prakash Cinema .. (Reg.)
3 Garg Book Co., Tripolia Bazar .. (Reg.)
4 Vani Mandir, Swami Manasingh Highway .. (Rest.)
5 Kalyan Mal & Sons, Tripolia Bazar .. (Reg.)
6 Popular Book Depot, Chaura Rasta .. (Rest.)
7 Krishna Book Depot, Chaura Rasta .. (Rest.)
8 Dominion Law Depot, Shah Building, P. B. No. 23. .. (Reg.)

JAMNAGAR—Swedeshi Vastu Bhandar. .. (Reg.)

JAMSHEDPUR—

1 Amar Kitab Ghar, Diogonal Road, P. B. 78 .. (Reg.)
2 Gupta Stores, Dhatkidih .. .. (Reg.)
3 Sanyal Bros., Booksellers & News Agents, Bistupur Market. (Rest.)

JAWALAPUR—Sahyog Book Depot .. (Rest.)

JHUNJHUNU—

1 Shashi Kumar Sarat Chand .. .. (Rest.)
2 Kapram Prakashan Prasaran, 1/90, Namdha Niwas Azad Marg. (R.)

JODHPUR—

1 Dwarka Das Rathi, Wholesale Books and News Agents. (Reg.)
2 Kitab-Ghar, Sojati Gate .. .. .. (Reg.)
3 Choppra Brothers, Tripolia Bazar .. .. (Reg.)

JULLUNDUR CITY—

1 Hazooria Bros., Mai Hiran Gate .. .. (Rest.)
2 Jain General House, Bazar Bansarwala .. (Reg.)
3 University Publishers, Railway Road .. (Rest.)

KANPUR—

1 Advani & Co., P. Box 100, The Mall .. (Reg.)
2 Sahitya Niketan, Shradhanand Park .. (Reg.)
3 The Universal Book Stall, The Mall .. (Reg.)
4 Raj Corporation, Raj House, P. B. 200, Chowk (Rest.)

KARUR—Shri V. Nagaraja Rao, 26, Srivivasapuram (Rest.)

KODARMA—The Bhagwati Press, P. O. Jhumri Tilaiya, Dt. Hazaribagh. (Reg.)

KOLHAPUR—Maharashtra Granth Bhandar, Mahadwar Road. (Rest.)

KOTA—Kota Book Depot .. .. .. (Rest.)

KUMTA—S. V. Kamat, Booksellers & Stationers (N. Kanara). (Reg.)

LUCKNOW—

1 Soochna Sahitya Depot (State Book Depot). .. (Reg.)
2 Balkrishna Book Co. Ltd., Hazratganj .. (Reg.)
3 British Book Depot. 84, Hazratganj .. (Reg.)
4 Ram Advani, Hazratganj, P. B. 154 .. (Reg.)
5 Universal Publishers (P) Ltd., Hazratganj .. (Reg.)
6 Eastern Book Co., Lalbagh Road .. .. (Rest.)
7 Civil and Military Educational Stores, 106/B, Sadar Bazar. .. (Rest.)
8 Acquarium Supply Co., 213, Faizabad Road .. (Rest.)
9 Law Book Mart, Amin-Ud-Daula Park .. (Rest.)

LUDHIANA—

1 Lyall Book Depot, Chaura Bazar .. .. (Reg.)
2 Mohindra Brothers, Kutcheri Road .. (Rest.)
3 Nanda Stationery Bhandar, Pustak Bazar .. (Rest.)
4 The Pharmacy News, Pindi Street .. .. (Rest.)

MADRAS—

1 Superintendent, Government Press, Mount Road. .. (Reg.)
2 Account Test Institute, P. O. 760, Emgore .. (Reg.)
3 C. Subbiah Chetty & Co., Tripolicane .. (Reg.)
4 K. Krishnamurty, Post Box 384 .. .. (Reg.)
5 Presidency Book Supplies, 8, Pyerafts Road Triplicane. (Reg.)
6 P. Vardhachary & Co., 8, Linghi Chetty Street .. (Reg.)
7 Palani Parchuram, 3, Pyerafts Road Triplicane.. (Reg.)
8 NCBH Private Ltd., 199, Mount Road .. (Rest.)
9 V. Sadanand, The Personal Bookshop, 10, Congress Building, 111, Mount Road. (Rest.)

MADURAI—

1 Oriental Book House, 258, West Masi Street .. (Reg.)
2 Vivekanand Press, 48, West Masi Street .. (Reg.)

MANDYA SUGAR TOWN—K. N. Narimhe Gowda & Sons. (Rest.)

MAGALORE—U. R. Shenoye Sons, Car Street, P. Box 128. (Rest.)

MANJESHWAR—Mukenda Krishna Nayak .. (Rest.)

LIST OF AGENTS FOR THE SALE OF GOVERNMENT OF INDIA PUBLICATIONS

(As on February 17, 1964)

AGARTALA—Laxmi Bhandar Books & Scientific Sales. (Rest.)

AGRA—
1 National Book House, Jeoni Mandi.. .. (Reg.)
2 Wadhawa& Co., 45, Civil Lines .. .. (Reg.)
3 Banwari Lal Jain, Publishers Moti Katra (Rest.)
4 English Book Depot, Sadar Bazar, Agra Cantt. (Rest.)

AHMADNAGAR—V. T. Jorakar, Prop., Rama General Stores, Navi Path. (Rest.)

AHMEDABAD—
1 Balgovind Kuber Dass& Co., Gandhi Road .. (Reg.)
2 Chandra Kant Chimanlal Vora, Gandhi Road (Reg.)
3 New Order Book Co., Ellis Bridge .. .. (Reg.)
4 Mahajan Bros. Opp. Khadia Police Gate .. (Rest.)
5 Sastu Kitab Ghar, Near Relief Talkies, Pathar Kuva, Relief Road. (Reg.)

AJMER—
1 Book-Land, 663, Madar Gate .. .. (Reg.)
2 Rajputana Book House, Station Road .. (Reg.)
3 Law Book House, 271, Hathi Bhata .. (Reg.)
4 Vijay Bros., Kutchery Road .. .. (Reg.)
5 Krishna Bros., Kutchery Road .. .. (Rest.)

ALIGARH—Friends Book House Muslim University Market. (Reg.)

ALLAHABAD—
1 Superintendent, Printing & Stationery, U. P. .. (Reg.)
2 Kitabistan, 17-A, Kamla Nehru Road .. (Reg.)
3 Law Book Co., Sardar Patel Marg, P. Box 4 .. (Reg.)
4 Ram Narain Lal Beni Madho, 2-A, Katra Road .. (Reg.)
5 Universal Book Co., 20, M. G. Road .. (Reg.)
6 The University Book Agency (of Lahore), Elgin Road. (Reg.)
7 Wadhwa& Co., 23 M. G. Marg .. .. (Rest.)
8 Bharat Law House, 15, Mahatma Gandhi Marg (Rest.)
9 Ram Narain Lal Beni Prasad, 2-A, Katra Road (Rest.)

AMBALA—
1 English Book Depot, Ambala Cantt. .. (Reg.)
2 Seth Law House, 8719, Railway Road, Ambala Cantt. (Rest.)

AMRITSAR—
1 The Law Book Agency, G. T. Road, Putligarh.. (Reg.)
2 S. Gupta Agent, Government Publications, Near P. O. Majith Mandi .. .. (Reg.)
3 Amar Nath& Sons Near P. O. Majith Mandi .. (Reg.)

ANAND—
1 Vijaya Stores, Station Road .. (Rest.)
2 Charto Book Stall, Tulsi Sadan, Station Road (Rest.)

ASANSOL—D.N. Roy & R. K. Roy, Booksellers, Atwal Building. (Rest.)

BANGALORE—
1 The Bangalore Legal Practitioner Co-op. Society, Ltd., Bar Association Building. (Reg.)
2 S. S. Book Emporium, 118, Mount Roy Road (Reg.)
3 The Bangalore Press, Lake View, Mysore Road, P. O. Box. 507. (Reg.)
4 The Standard Book Depot, Avenue Road .. (Reg.)
5 Vichara Sahitya Private Ltd., Balepet .. (Reg.)
6 Makkala Pustaka Press, Balamandira, Ghandhi-nagar. (Reg.)
7 Maruthi Book Depot, Avenue Road .. (Reg.)

BANGALORE—*concld.*
8 International Book House P. Ltd., 4F, Mahatma Gandhi Road. (Reg.)
9 Navakarnataka Pubns. Private Ltd., Majestic Circle. (Rest.)

BAREILY—Agarwal Brothers, Bara Bazar .. (Reg.)

BARODA—
1 Shri Chandrakant Mohan Lal'Shah, Raopura .. (Rest.)
2 Good Companions Booksellers, Publishers & Sub-Agent. (Rest.)
3 New Medical Book House, 540, Madan Zampa Road. (Rest.)

BEAWAR—The Secretary, S. D. College Co-operative Stores, Ltd. (Rest.)

BELGHARIA—Granthlok, Antiquarian Booksellers and Publishers (24-Parganas), 5/1 Amlica. (Reg.)

BHAGALPUR—Paper Stationery Stores, D. N. Singh Road. (Reg.)

BHOPAL—
1 Superintendent, State Government Press. .. (Reg.)
2 Lyall Book Depot, Mohd. Din Bldg., Station Road. .. (Rest.)
3 Delite Books, Opp. Bhopal Talkies .. (Rest.)

BHUBANESHWAR—Ekamra Vidyabhaban, Easter Tower Room no. 3. (Rest.)

BIJAPUR—Shri D. V. Deshpande, Recognised Law Booksellers, Pro. Vinod Book Depot, near Hiralshotti Chowk. (Rest.)

BIKANER—Bhandani Bros. .. .. (Rest.)

BILASPUR—Sharma Book Stall, Sadar Bazar (Rest.)

BOMBAY—
1 Superintendent, Printing and Stationery, Queens Road. (Reg.)
2 Charles Lambert& Co., 101, Mahatma Gandhi Road. (Reg.)
3 Co-operators Book Depot, 5/32, Ahmed Sailor Sailor Bldg., Dadar. (Reg.)
4 Current Book House, Maruti Lane, Raghu-nath Dadaji St. (Reg.)
5 Current Technical Literature Co. P., Ltd., India House, 1st Floor. (Reg.)
6 International Book House Ltd., 9, Ash Lane, M. G. Road. .. (Reg.)
7 Lakkani Book Depot, Girgaum .. .. (Reg.)
8 Elpes Agencies, 24, Bhangwadi, Kalbadevi (Reg.)
9 P. P. H. Book Stall, 190-B, Khetawadi Main Road. (Reg)
10 New Book Co., 188-190, Dr. Dadabhai Naoroji Road. (Reg.)
11 Popular Book Depot, Lamington Road .. (Reg.)
12 Sunder Das Gaian Chand, 601, Girgaum Road, Near Princess Street. (Reg.)
13 D. B. Taraporewala Sons & Co. (P), Ltd., 210, Dr. Dadabhai Naoroji Road. (Reg.)
14 Thacker& Co., Rampart Row .. .. (Reg.)
15 N. M. Tripathi, Private Ltd., Princess Street .. (Reg.)
16 The Kothari Depot, King Edward Road .. (Reg.)

LIST OF AGENTS FOR THE SALE OF GOVERNMENT OF INDIA PUBLICATIONS—*concld.*

ON S. AND R. MRIS—concld.

28 Publication Division, Sale Depot, North Block, New Delhi.
29 The Development Commissioner, Small-Scale Industries, New Delhi.
30 The O. I/C University Employment Bureau, Lucknow.
21 O. I/C S.I.S.I. Extension Centre, Malda.
32 O. I/C S.I.S.I. Extension Centre, Habra Tabaluria, 24-Parganas.
33 O. I/C S.I.S.I. Model Carpentry Workshop, Piyali Nagar, P. O. Burnipur.
34 O. I/C S.I.S.I. Chrontanning Extension Centre, Tangra, 33, North Topsia Road, Calcutta-46.
35 O. I/C S.I.S.I. Extension Centre (Footwear) Calcutta.
36 Assistant Director, Extension Centre, Hyderabad.
37 Assistant Director, Extension Centre, Krishna Distt. (A. P.).
38 Employment Officer, Employment Exchange, Jhelum.
39 Deputy Director Incharge S.I.S.I., c/o Chief Civil Admn., Goa, Panjim.
40 The Registrar of Trade Unions, Kanpur.
41 The Employment Officer, Employment Exchange, Gopal Bhavan, Moris.
42 The O. I/C State Information Centre, Hyderabad.
43 The Registrar of Companies, Pondicherry.
44 The Assistant Director of Publicity and Information, Vidhana Saubha (P. B. 271), Bangalore.

82400

ERRATA

Page no.	Particulars	Column no.	For	Read
1	2	3	4	5
10	Balia R ..	4	1,312	1,512
141	Shahabad District (All rural areas) All Sizes	15	05,391	15,390
149	Buxar Anchal, Rural, 1.0—2.4 ..	22	93	13
149	Itarhi Anchal, Rural, All sizes ..	15	372	373
217	Gorsul Anchal, Rural ..	21	141	41
217	Gorsul Anchal, Rural ..	22	25	125
231	Madhwapur Anchal, Rural, All sizes ..	15	91	191
244	Bhagalpur Division, All rural areas, 12.5—14.9	9	1,124	1,129
245	Monghyr District, All rural areas, 1.0—2.4	21	32	22
247	Jamalpur Anchal, Rural, 10.0—12.4 ..	16	6	5
247	Jamalpur Anchal, Rural, 12.5—14.9 ..	16	5	8
335	Dhurki Anchal, All sizes ..	15	3	315
	1.0—2.4 ..	15	15	73
	2.5—4.9 ..	15	73	89
	5.0—7.4 ..	15	89	66
	7.5—9.9 ..	15	66	25
	10.0—12.4 ..	15	25	17
	12.5—14.9 ..	15	17	4
	15.0—29.9 ..	15	4	25
	30.0—49.9 ..	15	25	1
	50+ ..	13	1	..
336	Majhiaon Anchal, 2.5—4.9 ..	10	138	128
398	Adityapur Anchal, 30.0—49.9 ..	..	1	2
398	Rajnagar Anchal	10	Rajnagar Anchal	Govindpur (Rajnagar) Anchal
402	Tirhut Division, Unspecified ..	3	Blank	2
435	Dhanbad District, Urban, Major Group 39	9	Blank	4
436	Singhbhum, Rural, Division 2&3 ..	..	29	28
437	Gaya, Rural, Major Group 21 ..	..	C-1	G-1
438	Tirhut Division, Rural, 1st line ..	..	35	25
438	Tirhut Division, Rural, Major Group 25 ..	..	C-3	C-31
438	Tirhut Division, Rural, Major Group 31 ..	7	A-87	A-187
447	Tirhut Division, All Industries (Rural) ..	..	1,313	1,413
459	Darbhanga District (Total), Major Group 00	..	B-1	A-19
459	Darbhanga District (Total), Major Group 22 ..	1	F-33	F-13
483	Saran District ..	2	2771	2,721
506	Chotanagpur Division, Code no. 0405 ..	2	Silk	Milk
506	Chotanagpur Division, Code no. 2102		Salts	Malts