COMMISSIONER OF TAMIL NADU
ARCHIVES AND HISTORICAL RESEARCH
15 MAY 1978
EGMORE, MADRAS-8.

# CENSUS OF INDIA, 1961

VOLUME IX

MADRAS

PART XIV

# DISTRICT CENSUS HANDBOOK

## TIRUNELVELI

Vol. II

P. K. NAMBIAR
OF THE INDIAN ADMINISTRATIVE SERVICE
SUPERINTENDENT OF CENSUS OPERATIONS, MADRAS

1965

Price Rs. 12-00

COMMISSIONER OF TAMIL NADU
ARCHIVES AND HISTORICAL RESEARCH
15 MAY 1978
EGMORE, MADRAS-8.

# CENSUS OF INDIA, 1961

VOLUME IX

MADRAS

PART X-IV

# DISTRICT CENSUS HANDBOOK

TIRUNELVELI

Vol. II

P. K. NAMBIAR
OF THE INDIAN ADMINISTRATIVE SERVICE
SUPERINTENDENT OF CENSUS OPERATIONS, MADRAS

1965

Price Rs. 12-00

This is the second part of the District Census Handbook on Tirunelveli containing the following statistical information—

1 Village Directory

2 Official Statistics

3 Gazetteer of Place Names

4 Calendar of Outstanding Occurrences

It also contains nine taluk maps.

I wish to acknowledge the able assistance given by the following members of my staff in the preparation and presentation of the statistics contained in this volume :

Sri D. Ranganathan, Tabulation Officer

Sri A. V. Vallinathan, Statistical Assistant

Sri C. K. Somasundaran, Upper Division Clerk

Sri C. Gangadharan, Lower Division Clerk

Smt. V. Prabhavathi, Lower Division Clerk

I also wish to place on record my appreciation of the good work done by the Alamu Printing Works, Madras in printing this volume in record time.

P. K. NAMBIAR,

*Superintendent of Census Operations*

## CONTENTS

### PART IV


| | PAGES |
|---|---|
| Preface ... ... ... ... ... ... ... | |
| **PANCHAYAT BLOCKS AND VILLAGE DIRECTORY** | |
| Introduction | 3 |
| Industrial Establishments—Standard Industrial Classification—Type of Soil, Terrain etc. ... ... ... ... ... | 4— 21 |
| Explanation for the abbreviations used in Primary Census Abstract and Notations for Basic Amenities ... ... ... ... | 22 |
| Village Directory—(Primary Census Abstract) | |
| 1 Sankaranayinarkoil Taluk ... ... ... ... | 23— 67 |
| 2 Kovilpatti Taluk ... ... ... ... | 69—143 |
| 3 Srivaikuntam Taluk ... ... ... ... | 145—213 |
| 4 Tirunelveli Taluk ... ... ... ... | 215—279 |
| 5 Tenkasi Taluk ... ... ... ... | 281—321 |
| 6 Shencottah Taluk ... ... ... ... | 323—339 |
| 7 Ambasamudram Taluk ... ... ... ... | 341—393 |
| 8 Nanguneri Taluk ... ... .. ... | 395—435 |
| 9 Tiruchendur Taluk ... ... ... ... | 437—497 |
| Appendix (Primary Census Abstract) ... ... ... | 499—503 |


### PART V

**OFFICIAL STATISTICS**


| | | |
|---|---|---|
| Introduction ... ... ... ... ... | | 507 |
| | Agriculture, Animal Husbandry and Irrigation | |
| Table 1 | Temperature recorded at Palayamcottai ... ... | 508—509 |
| Table 2 | Rainfall statistics recorded at various stations ... | 510—515 |
| Table 3 | Land utilisation or Classification of area in the district .. | 516—517 |
| Table 4 | Acreage under different crops ... ... ... | 518—522 |
| Table 5 | Area irrigated and its sources ... ... .. | 523—524 |
| Table 6 | Area irrigated under different crops ... ... | 525 |
| Table 7 | Sources of water supply ... ... ... | 525 |
| Table 8 | Details of Irrigation Projects ... ... ... | 526 |
| Table 9 | Sources of Irrigation and wet acreage ... ... | 526 |
| Table 10 | Details of Cropped area ... ... .. | 527 |
| Table 11 | Percentage of area under Principal Crops ... ... | 527 |

| | | PAGES |
|---|---|---|
| Table 12 | Total out-turn of Selected Crops ... ... | 528 |
| Table 13 | Average yield per acre for different commodities ... | 528 |
| Table 14 | Monthly average wholesale prices of staple products ... | 529—531 |
| Table 15 | Average retail prices of principal foodgrains in fair-price Shops ... | 532—533 |
| Table 16 | Livestock Census data ... ... ... | 534 |
| Table 17 | Utilisation of principal classes of livestock ... ... | 535 |
| Table 18 | Number of Veterinary Institutions, livestock farms etc.... | 536 |
| Table 19 | Estimated production of milk .. ... ... | 536 |
| | **Industry and Labour** | |
| Table 20 | Statistics relating to the Employment Exchange offices ... | 536 |
| Table 21 | Growth of factories in various sectors ... ... | 537 |
| Table 22 | Employment in Textile and Non-Textile factories ... | 537 |
| Table 23 | Factories classified by industry with average daily number of workers ... | 538—541 |
| | **Education** | |
| Table 24 | Educational institutions and pupils ... ... | 542—544 |
| Table 25 | Alphabetical list of Colleges .. ... ... | 545—546 |
| Table 26 | Institution for Technical Education ... ... | 547 |
| Table 27 | Alphabetical list of High Schools ... ... | 547—551 |
| Table 28 | Details of Libraries and Reading Room facilities ... | 551 |
| | **Public Health and Medical** | |
| Table 29 | Registered Births... ... ... ... | 552 |
| Table 30 | Deaths due to specified causes ... ... ... | 553—556 |
| Table 31 | Maternity and Child Welfare Centres .. ... | 557 |
| Table 32 | Details of Anti-adulteration activities ... ... | 557 |
| Table 33 | Details of Urban and Protected Water Supply Schemes taken up in the district ... | 557 |
| | **Law and Order** | |
| Table 33(a) | Number of Judicial Officers in the district ... ... | 558 |
| Table 34 | Number of Civil and Criminal cases tried and disposed of ... | 558 |
| Table 35 | Strength of Police Force ... ... ... | 558 |
| Table 36 | The number of Police Stations ... ... ... | 559 |
| Table 37 | List of Police Stations and Out-Posts ... ... | 559—561 |
| Table 38 | Details of Criminal Justice ... ... ... | 562—567 |
| Table 39 | Number of Jails and average number of prisoners ... | 566—567 |





| | | PAGES |
|---|---|---|
| | **Communication** | |
| Table 40 | Mileage of different categories of roads ... ... | 568 |
| Table 41 | Mileage of extra Municipal and Municipal roads maintained by public authorities ... | 568 |
| Table 42 | The number of Motor Vehicles taxed ... ... | 568 |
| Table 43 | Location of Tourist/Rest Houses run by the Municipalities ... | 569 |
| Table 44 | Tourist/Inspection Bungalows maintained by Highways. and Rural Works Department | 569 |
| Table 45 | List of Public Works Department Bungalows ... | 570 |
| Table 46 | Railway Stations in the district and distance from State and Taluk Headquarters ... | 570—571 |
| Table 47 | Railway Stations and various amenities provided ... | 572 |
| Table 48 | Number of Post and Telegraph Offices ... ... | 573 |
| Table 49 | List of Villages and Towns with Post Offices ... | 573—580 |
| | **Miscellaneous** | |
| Table 50 | Receipts from Sales Tax ... ... ... | 581 |
| Table 51 | Receipts from Stamp duty and Land revenue ... | 581 |
| Table 52 | Excise revenue from various items ... ... | 581 |
| Table 53 | Gross sale of Small Savings Scheme Securities ... | 581 |
| Table 54 | Life Insurance statistics ... ... ... | 582 |
| Table 55 | Particulars of registered documents and value of properties transferred ... | 582 |
| Table 56 | The number and location of Branch Offices of Scheduled and Non-Scheduled Banks incorporated outside Madras State ... | 583 |
| Table 57 | Number and location of Branch offices of Banks incorporated inside the District | 583 |
| Table 58 | Certain Assets and Liabilities of Banks incorporated inside the district | 584 |
| Table 59 | The number of Entertainment Halls, Spectators, receipts therefrom etc. ... | 584 |
| Table 60 | Number of Cinema theatres, films exhibited, tickets issued etc. ... | 585 |
| Table 61 | Number of Printing Presses at work ... | 585 |
| Table 62 | Details of Forest-area ... ... ... | 585 |
| Table 63 | Statistics relating to Community Development programme ... | 586—587 |
| Table 64 | Statistics relating to Credit and non-credit Co-operative Societies ... | 588 |
| Table 65 | Particulars of Ancient Monuments ... ... | 589—590 |
| Table 66 | Protected Monuments ... ... ... | 591 |

PAGES

## PART VI

GAZETTEER OF PLACE NAMES AND CALENDAR OF OUTSTANDING OCCURRENCES


Gazetteer of place names ... ... ... ... 593—600

Calendar of important events and outstanding occurrences ... 601—602


MAPS — Facing page


| | | |
|---|---|---|
| 1 | Map of Sankaranayinarkoil Taluk ... ... ... | 24 |
| 2 | ,, Kovilpatti Taluk ... ... ... ... | 70 |
| 3 | ,, Srivaikuntam Taluk ... ... ... ... | 146 |
| 4 | ,, Tirunelveli Taluk ... ... ... ... | 216 |
| 5 | ,, Tenkasi Taluk ... ... ... ... | 282 |
| 6 | ,, Shencottah Taluk ... ... ... ... | 324 |
| 7 | ,, Ambasamudram Taluk ... ... ... | 342 |
| 8 | ,, Nanguneri Taluk ... ... ... ... | 396 |
| 9 | ,, Tiruchendur Taluk ... ... ... ... | 438 |


# PART IV

## PANCHAYAT BLOCKS AND VILLAGE DIRECTORY

# VILLAGE DIRECTORY

## INTRODUCTION

This is an abstract giving a complete list of all villages and towns in each taluk in the district along with the distribution of population by sex and various categories of workers. Villagewise statistics embodying the results of Census were first compiled and published in 1872 and this has been the regular feature of every Census except in 1941 when, owing to war conditions, no villagewise data was tabulated. The particulars however were restricted to total population by sex and religion. A radical change was introduced in 1951 when population was classified into various livelihood classes in each village. In the case of Urban areas, data was presented in respect of each ward, locality or division. (But in 1961 Census, information has been compiled for each enumerator's block in the case of Urban areas). Consequent on the shift of emphasis from income or economic independence, in earlier censuses, especially in 1951, to actual work irrespective of remuneration, the livelihood classes shown in the rural statistics of 1951 have undergone a complete change, giving place to 10 important categories as indicated below :—

I. Working as cultivator
II. Working as Agricultural Labourer
III. Working in Mining, Quarrying, Livestock, Forestry, Fishing, Hunting and Plantations, Orchards and allied activities
IV. Working at Household Industry
V. Working in Manufacturing other than Household Industry
VI. Working in construction
VII. Working in Trade and Commerce
VIII. Working in Transport, Storage and Communications
IX. Working in other services
X. Non-workers

Apart from the above major difference between the 1951 villagewise particulars and the present scheme, the other minor deviation is the omission of particulars "Institutional and Houseless Population" from the list though talukwise information has been tabulated and shown elsewhere. The proportion of such houseless and institutional population to total population is infinitesimal in the case of all towns having a population of less than 2—3 lakhs that omission of this data does not in any way minimise the value of this publication.

Apart from these particulars certain additional and special particulars have been incorporated. In order to assess the extent to which basic amenities are available in every village which go to make it self-contained and self sufficient, villagewise particulars regarding the availability of educational, medical, irrigational and other facilities were called for from the Tahsildars and Block Development Officers and incorporated in the table. The development activities in rural areas are reflected in the existence of Primary Schools, Middle Schools, High Schools, Higher Institutions including Colleges, Dispensaries, Rural Health Centres and Hospitals, Maternity and Child Welfare Centres, Post Offices etc. These data have been shown immediately next to the names of villages in suitable notations, the explanations for which are given at the end.

Apart from this information, a few statements have been prepared based on authentic sources as indicated below :—

### STATEMENT-I

Prior to enumeration in March 1961, a detailed listing of all houses was conducted in October 1960 when essential data relating to industrial establishments were collected, the complete details of which have been presented in a separate volume entitled Housing Report and Tables. But the Volume is restricted to districtwise particulars relating to industries classified by number of persons working, kind of fuel used etc. But it was felt that the types of industries existing in each village would provide valuable information and therefore villagewise lists of industries classified according to Indian Standard Industrial Classification is presented in this statement. Only the total number of units in each of the different types of industry is furnished for each village. But in the case of urban areas similar information has been furnished only in respect of towns with a population of over 50,000 and for urban sectors of the taluks as a whole.

### STATEMENT-II

This refers to the type of soil and type of terrain whether hilly, river basin, high or low, sources of irrigation, important wet and dry crops and the value of such lands. Since it is too cumbersome to present the data for each village, figures have been presented for convenient groups of villages selected for geographical and geological contiguity.

An alphabetical list of villages and another list of Panchayat Blocks with their population are also presented separately for each taluk.

## STATEMENT I

*Industrial Establishment*

For the convenience of the reader this statement is presented in the following manner. Initially the total number of establishments in the District, both Rural and Urban, is furnished. Then figures are separately indicated for urban areas of each Taluk. Next we have presented the figures for the urban areas, having a population of more than 50,000 in each taluk of the District. Lastly we have given the total figure for industrial establishments for rural areas in each taluk followed by the figures for every village in the taluk.

Figures in brackets indicate the total number of establishments pertaining to the type for which the industrial code number is given. Readers are invited to refer to the industrial classification given at the end of this statement which furnishes the key to this code.

### TIRUNELVELI DISTRICT

TOTAL (RURAL AND URBAN):

200 (695), 201 (1), 202 (2), 204 (19), 205 (99), 206 (4), 207 (42), 209 (81), 210 (1), 214 (108), 215 (11), 216 (7), 217 (6), 218 (81), 219 (1), 220 (1,444), 221 (11), 223 (2), 224 (22), 225 (7), 230 (66), 231 (20), 232 (4), 233 (90), 234 (5), 235 (11,812), 236 (10), 239 (16), 240 (16), 241 (1), 244 (3), 264 (3), 266 (2), 270 (1), 271 (2), 272 (2), 273 (1,119), 274 (126), 277 (19), 278 (1), 279 (2), 280 (6), 281 (129), 282 (334), 283 (3), 284 (13), 287 (9), 288 (580), 289 (3), 290 (3), 291 (2), 292 (1), 301 (26), 302 (89), 303 (25), 310 (17), 311 (80), 313 (14), 314 (9), 315 (1), 320 (14), 322 (4), 323 (6), 326 (2), 330 (3), 331 (10), 332 (1), 333 (17), 334 (46), 335 (10), 336 (13), 337 (2), 338 (34), 339 (7), 340 (28), 341 (12), 342 (7), 343 (2), 344 (1), 345 (4), 350 (435), 357 (3), 360 (79), 361 (9), 363 (6), 364 (4), 365 (312), 366 (2), 367 (81), 368 (47), 369 (877), 370 (5), 373 (2), 375 (1), 377 (2), 378 (5), 379 (6), 381 (2), 383 (4), 384 (118), 386 (21), 388 (761), 389 (55), 392 (57), 393 (1,539), 394 (3), 395 (5), 399 (62).

Total Establishments : 22,037

*Rural—*

200 (331), 202 (2), 204 (12), 205 (15), 206 (3), 207 (8), 209 (20), 210 (1), 214 (42), 215 (1), 217 (3), 218 (8), 220 (457), 224 (7), 225 (3), 230 (34), 231 (9), 232 (3), 233 (12), 235 (2,109), 236 (5), 244 (1), 264 (3), 270 (1), 273 (323), 274 (20), 277 (2), 279 (2), 280 (1), 281 (52), 282 (236), 283 (1), 287 (8), 288 (387), 289 (3), 291 (1), 301 (3), 302 (10), 303 (1), 310 (10), 311 (40), 313 (14), 314 (9), 330 (1), 331 (1), 332 (1), 333 (17), 334 (15), 335 (2), 336 (4), 338 (34), 339 (3), 340 (15), 341 (3), 342 (3), 350 (309), 360 (55), 363 (1), 365 (83), 367 (16), 368 (8), 369 (474), 370 (1), 375 (1), 379 (1), 384 (2), 388 (273), 389 (8), 392 (4), 393 (642), 394 (1), 399 (5).

Total Establishments: 6,196

*Urban—*

200 (364), 201 (1), 204 (7), 205 (84), 206 (1), 207 (34), 209 (61), 214 (66), 215 (10), 216 (7), 217 (3), 218 (73), 219 (1), 220 (987), 221 (11), 223 (2), 224 (15), 225 (4), 230 (32), 231 (11), 232 (1), 233 (78), 234 (5), 235 (9,703), 236 (5), 239 (16), 240 (16), 241 (1), 244 (2), 266 (2), 271 (2), 272 (2), 273 (796), 274 (106), 277 (17), 278 (1), 280 (5), 281 (77), 282 (98), 283 (2), 284 (13), 287 (1), 288 (193), 290 (3), 291 (1), 292 (1), 301 (23), 302 (79), 303 (24), 310 (7), 311 (40), 315 (1), 320 (14), 322 (4), 323 (6), 326 (2), 330 (2), 331 (9), 334 (31), 335 (8), 336 (9), 337 (2), 339 (4), 340 (13), 341 (9), 342 (4), 343 (2), 344 (1), 345 (4), 350 (126), 357 (3), 360 (24), 361 (9), 363 (5), 364 (4), 365 (229) 366 (2), 367 (65), 368 (39), 369 (403), 370 (4), 373 (2), 377 (2), 378 (5), 379 (5), 381 (2), 383 (4), 384 (116), 386 (21), 388 (491), 389 (47), 392 (53), 393 (897), 394 (2), 395 (5), 399 (57).

Total Establishments : 15,841

1. SANKARANAYINARKOIL (URBAN)

200 (20), 205 (1), 207 (3), 209 (3), 214 (8), 215 (2), 216 (1), 218 (4), 224 (2), 225 (1), 230 (1), 231 (6), 233 (13), 234 (1), 235 (1,261), 273 (30), 282 (6), 290 (3), 301 (3), 311 (1), 331 (5), 334 (5), 336 (3), 341 (1), 342 (2), 350 (1), 357 (1), 365 (32), 367 (1), 369 (30), 373 (2), 384 (4), 388 (34), 389 (8), 392 (3), 393 (27), 399 (1).

Total Establishments : 1,530

2. KOVILPATTI TALUK (URBAN)

200 (17), 205 (5), 207 (3), 209 (7), 214 (8), 216 (1), 217 (1), 218 (8), 224 (2), 230 (16), 231 (1), 233 (12), 235 (433), 236 (1), 239 (1), 273 (56), 282 (11), 283 (1), 288 (1), 301 (1), 302 (3), 303 (1), 311 (3), 315 (1), 323 (1), 326 (2), 330 (1), 334 (15), 336 (1), 341 (1), 365 (4), 367 (1), 368 (3), 369 (43), 370 (1), 377 (1), 379 (2), 384 (8), 388 (50), 389 (3), 392 (2), 393 (48), 399 (1).

Total Establishments : 782



3. SRIVAIKUNTAM TALUK (URBAN)

200 (111), 205 (19), 206 (1), 207 (15), 209 (8), 214 (18), 216 (2), 217 (2), 218 (15), 220 (2), 224 (2), 230 (8), 232 (1), 233 (2), 235 (116), 236 (1), 239 (2), 240 (16), 241 (1), 272 (2), 273 (146), 274 (1), 277 (17), 280 (1), 281 (20), 282 (7), 284 (1), 287 (1), 288 (1), 301 (3), 302 (23), 303 (5), 311 (17), 322 (1), 323 (4), 334 (2), 335 (1), 336 (2), 350 (5), 357 (2), 360 (4), 363 (4), 365 (11), 367 (6), 368 (15), 369 (107), 370 (3), 379 (3), 381 (2), 384 (27), 386 (21), 388 (75), 389 (13), 392 (13), 393 (163), 394 (1), 395 (2), 399 (10).

Total Establishments : 1,084

4. TIRUNELVELI TALUK (URBAN)

200 (81), 205 (25), 207 (7), 209 (15), 214 (15), 215 (2), 216 (2), 218 (25), 220 (961), 221 (1), 230 (2), 231 (3), 233 (20), 234 (2), 235 (2,761), 236 (1), 239 (11), 244 (2), 271 (2), 273 (159), 274 (105), 278 (1), 280 (1), 281 (17), 282 (16), 283 (1), 288 (100), 291 (1), 292 (1), 301 (13), 302 (32), 303 (15), 310 (4), 311 (11), 320 (13), 322 (3), 331 (3), 334 (2), 335 (1), 336 (1), 337 (2), 339 (2), 340 (2), 341 (3), 342 (1), 343 (1), 344 (1), 345 (4), 350 (44), 360 (13), 361 (9), 363 (1), 364 (4), 365 (143), 366 (1), 367 (38), 368 (13), 369 (54), 377 (1), 378 (3), 383 (4), 384 (60), 388 (133), 389 (6), 392 (18), 393 (249), 395 (2), 399 (30).

Total Establishments : 5,320

5. TENKASI TALUK (URBAN)

200 (19), 205 (3), 207 (2), 209 (2), 214 (3), 215 (2), 218 (2), 220 (7), 225 (3), 230 (1), 233 (20), 235 (2,786), 236 (1), 239 (1), 266 (2), 273 (59), 281 (3), 282 (26), 288 (2), 302 (2), 303 (2), 310 (3), 323 (1), 340 (1), 341 (3), 350 (23), 365 (17), 367 (6), 368 (1), 369 (23), 384 (3), 388 (34), 392 (3), 393 (48), 399 (2).

Total Establishments : 3,116

6. SHENCOTTAH TALUK (URBAN)

200 (16), 201 (1), 204 (1), 205 (3), 207 (1), 214 (4), 218 (2), 235 (103), 273 (47), 282 (6), 288 (1), 302 (3), 311 (2), 320 (1), 350 (15), 365 (2), 367 (4), 368 (1), 369 (33), 384 (7), 388 (3), 389 (3), 392 (1), 393 (18), 394 (1).

Total Establishments : 279

7. AMBASAMUDRAM TALUK (URBAN)

200 (69), 205 (11), 207 (3), 209 (19), 214 (5), 215 (1), 218 (11), 219 (1), 220 (16), 230 (1), 233 (13), 235 (2,059), 239 (1), 273 (135), 280 (3), 281 (36), 284 (12), 288 (87), 301 (1), 302 (4), 303 (1), 311 (2), 336 (1), 339 (2), 340 (7), 341 (1), 350 (12), 360 (1), 365 (16), 367 (8), 368 (3), 369 (50), 378 (2), 384 (2), 388 (79), 389 (2), 392 (4), 393 (117), 399 (10).

Total Establishments : 2,808

8. NANGUNERI TALUK (URBAN)

200 (12), 205 (5), 209 (4), 214 (1), 218 (1), 220 (1), 221 (9), 223 (2), 224 (5), 230 (3), 235 (5), 236 (1), 273 (37), 282 (9), 288 (1), 301 (1), 302 (2), 311 (1), 334 (4), 340 (3), 350 (2), 360 (6), 369 (24), 388 (33), 392 (2), 393 (47), 395 (1), 399 (2)

Total Establishments : 224

9. TIRUCHENDUR TALUK (URBAN)

200 (19), 204 (6), 205 (12), 209 (3), 214 (4), 215 (3), 216 (1), 218 (5), 221 (1), 224 (4), 231 (1), 235 (179), 273 (87), 281 (1), 282 (17), 301 (1), 302 (10), 311 (3), 330 (1), 331 (1), 334 (3), 335 (6), 336 (1), 342 (1), 343 (1), 350 (24), 365 (4), 366 (1), 367 (1), 368 (3), 369 (39), 384 (5), 388 (50), 389 (12), 392 (7), 393 (180), 399 (1).

Total Establishments : 698

13. TUTICORIN MUNICIPALITY

200 (93), 205 (17), 206 (1), 207 (14), 209 (7), 214 (12), 216 (2), 217 (2), 218 (11), 220 (2), 224 (1), 230 (8), 232 (1), 234 (2), 235 (10), 236 (1), 240 (16), 241 (1), 272 (2), 273 (123), 274 (1), 277 (17), 280 (1), 281 (20), 284 (1), 287 (1), 288 (1), 301 (2), 302 (17), 303 (5), 311 (12), 322 (1), 323 (4), 334 (2), 335 (1), 336 (2), 350 (1), 357 (2), 360 (4), 363 (4), 367 (4), 368 (14), 369 (78), 370 (3), 379 (2), 381 (2), 384 (27), 386 (21), 388 (50), 389 (13), 392 (10), 393 (121), 394 (1), 395 (2), 399 (10).

Total Establishments : 783

92. PALAYAMCOTTAI MUNICIPALITY

200 (17), 205 (7), 207 (4), 214 (6), 215 (1), 218 (4), 235 (189), 271 (1), 273 (60), 278 (1), 281 (7), 282 (1), 288 (1), 301 (9), 302 (2), 303 (3), 311 (7), 341 (1), 365 (9), 368 (1), 369 (7), 384 (14), 388 (35), 392 (4), 393 (27), 395 (2).

Total Establishments : 420

93. TIRUNELVELI MUNICIPALITY

200 (43), 205 (12), 207 (1), 209 (13), 214 (7), 215 (1), 216 (2), 218 (21), 220 (6), 221 (1), 230 (2), 231 (3), 233 (9), 234 (2), 235 (415), 236 (1), 239 (6), 244 (2), 271 (1), 273 (114), 274 (1), 280 (1), 281 (6), 282 (11), 283 (1), 288 (93), 291 (1), 292 (1), 302 (30), 303 (10), 310 (1), 311 (4), 320 (13), 322 (3), 331 (3), 335 (1), 337 (2), 339 (2), 341 (2), 342 (1), 343 (1), 345 (4), 350 (15), 360 (13), 361 (9), 363 (1), 364 (4), 365 (97), 366 (1), 367 (35), 368 (11), 369 (22), 377 (1), 378 (3), 383 (4), 384 (46), 388 (65), 389 (5), 392 (14), 393 (192), 399 (30).

Total Establishments 1,422

1. SANKARANAYINARKOIL TALUK (RURAL)

200 (30), 207 (1), 214 (7), 218 (1), 230 (6), 232 (1), 233 (1), 235 (570), 264 (3), 273 (15), 274 (2), 279 (2), 281 (2), 282 (41), 288 (26), 289 (1), 310 (1), 311 (5), 333 (11), 334 (4), 350 (34), 360 (52), 365 (7), 369 (34), 388 (30), 393 (57).

Total Establishments 944

Achampatti 282 (3), 369 (3), 393 (1), Alagapuram 334 (1), Ariyanayagipuram 235 (21 , 281 (1), 365 (2), 388 (2), Ariyur 393 (3), Athipatti 235 (100), Chatrapatti 282 (2), 311 (2), 360 (1), 393 (2), Chitrampatti 200 (10), 360 (3), 393 (1), Devarkulam 282 (3), 288 (2), 365 (2), 369 (11), 393 (2), Darugapuram 282 (1), Gudaloor 393 (2), Ilayarasanendal 200 (1), 235 (2), 273 (1), 282 (1), 334 (1), 360 (5), 388 (1), 393 (2), Kalappakulam 233 (1), 310 (1), 333 (10), 334 (1), 360 (1), Kalingapatti 360 (1), 388 (2), Karisalkulam 273 (2), 282 (1), 333 (1), 360 (1), 393 (2), Karisathan 235 (63), 360 (5), Keela Neelidanallur 282 (1), 369 (4), Komarudappapuram 369 (1), Kovilpatti 200 (3), 235 (2), 360 (1), 393 (1), Kulasekaramangalam 393 (2), Kurivikulam North 200 (1), 235 (63), 281 (1), 289 (1), 369 (3), 393 (2), Kurukalpatti 369 (1) 388 (2), Madathupatti 214 (1), 235 (1), 388 (1), 393 (2), Malaiyadikurichi 200 (1), 282 (4), 393 (2), Mangudi 200 (1), 214 (1), Mela Needilanallur 282 (3), 288 (17), 311 (2), 369 (1), 393 (1), Moovarunthalai 369 (1), Mukkuthumalai 214(1), Naduvakurichi (Major P) 369 (1), Nagaram 235 (9), 282 (1), 288 (6), 334 (1), 360 (2), Nakkalamuthampatti 360 (3), Naranapuram 360 (1), Nelkattu Seval 282 (7), 360(8), 365 (1), 393 (5), Panaiyur 282 (1), 388 (1), Perumcottur 360 (1), Pillayarnatham 282 (1), 360 (2), Punnavanam 393 (1), Ramalingapuram 282 (4), 360 (2), Ramanathapuram 200 (2), 235 (7), 273 (1), 350 (4), 360 (7), 388 (1), 393 (1), Royagiri 200 (2), 235 (17), 360 (1), 393 (1). Sanaganaperi 235 (2), 369 (1), Sendamangalam Cusba 200 (1), 235 (15). 273 (2), 388 (1), 393 (7), Sendamanglam Majra 273 (1), Sennikulam 200 (1), 230 (3), 282 (1), 393 (1), Senthathipuram 393 (2), Sivagiri 200 (3), 214 (2), 235 (4), 273 (3), 274 (2), 288 (1), 350 (29), 360 (1), 388 (10), 393 (2), Sundamkurichi 369 (1), 393 (1), Thalaivankottai 388 (1), Thenmalai 214 (1), 235 (2), 273 (1), 282 (2), 388 (1), 393 (1), Therusankarankoil 369 (1), Thirumalapuram 388 (1), Thiruvengadam 200 (1), 207 (1), 214 (1), 218 (1), 230 (2), 273 (1), 311 (1), 388 (2), 393 (1), Thiruvettianallur 360 (1), 393 (3), Usilamgulam 360 (2), Vadakku Pannavadai 369 (1), Vadicottai 232 (1), Vagaikulam 200 (1), Vanni conendal 282 (2), 350 (1), 369 (4), 393 (2), Vayali 235 (195), 264 (3), 393 (1), Veerasigamani 235 (5), 273 (2), 388 (1), Vellakulam 230 (1), 235 (43), 282 (2), 360 (2), 393 (1), Vellalankulam 393 (1), Viswanathaperi 200 (2), 235 (19), 273 (1), 279 (2) 282 (1), 360 (1), 365 (2), 388 (3), 393 (1).

2. KOVILPATTI TALUK (RURAL)

200 (7), 202 (2), 205 (3), 214 (2), 230 (13), 231 (6), 233 (8), 235 (363), 273 (45), 274 (8), 277 (1), 282 (24), 283 (1), 287 (8), 288 (35), 311 (30), 314 (8), 334 (1), 342 (1), 350 (61), 365 (3), 367 (1), 369 (81), 375 (1), 388 (39), 389 (4), 393 (82).

Total Establishments 838

Agilandapuram 282 (1), Alampatti 200 (1), 273 (2), 388 (1), Ariyanagipuram 393 (1 , Athangarai 282 (1), 287 (8), 311 (4), 350 (37), 369 (2), 388 (2), Ayyanaroothur 274 (8), 369 (1), Bommala Naickenpatti 369 (1), Bommayapuram 235 (6), 369 (1), Chettikurichi 393 (1), Dalavoipuram 273 (1), 369 (2). Eppoduvendran 230 (1), 282 (2), 283 (1), 311 (1), 369 (2), 388 (2), 393 (3), Erachi 235 (36), 282 (1), 314 (7), 350 (15), 369 (6), 388 (2), 393 (2), Govindapuram 369 (2), Gowndanpatti 230 (1), Idaiseval 273 (1), Illavelangal 369 (1), Illuppaiyurani 231 (2), 324 (1), Kadalai 231 (3), 233 (3), 235 (2), Kadalgudi 277 (1), Kannakattai 273 (1), Karisalkulam 273 (1), 388 (3), 393 (1), Kattalangulam 369 (1), Kattunaickenpatti 200 (1), 273 (2), 369 (2), Kayattar (Rural) 288 (2), Ketchilapuram 369 (1), Kila Arasadi 369 (1). Kila Eral 230 (3), 273 (2), Kila Karandal 235 (43), Kila Vilathikulam 369 (1), Kollankinar 282 (1), Koppampatti 273 (1), 311 (11), 369 (4), 393 (1), Kulasekaranallur 369 (1), Kulathur 205 (1), 282 (1), 393 (2), Kurukkuchalai 214 (1), 273 (1), 388 (7), Kurumalai 369 (2), 393 (1), Malaipatti 369 (2), Kuruvinatham 282 (5), 350 (1), Maniyachi 230 (1), 273 (1), 311 (1), 369 (1). Mela Arasadi 235 (15), Melmandai 235 (5), 369 (1), 393 (1), Mudukkalangulam 369 (3), 393 (2), Mullur 369 (1), Muramban 282 (1), Muthulapuram 235 (5), 273 (1), 282 (1), 350 (4), 369 (1), Muthusamipuram 393 (1), Nagalapuram 205 (1), 230 (1), 235 (91), 273 (8), 282 (3), 288 (32), 311 (13), 388 (2), 393 (12), Nalattinputhur 200 (1), 230 (2), 282 (1), Naraikinar 273 (2), 369 (5), 393 (4), Ottanatham 230 (3), 282 (2), 393 (17), Ottapidaram 200 (1), 273 (1), 369 (1), 388 (2), 393 (2) Pandavarmangalam 369 (2), Parivillikottai 314 (1), 350 (2), 365 (2), 369 (3), 388 (3), 389 (3), Pasuvanthanai 230 (1), 273 (1), 288 (1), 393 (8), 342 (1), Pattithevanpatti 393 (1), Podappanaickenpatti 369 (2), Pudur 200 (1), 214 (1), 235 (115), 273 (4), 388 (5), 393 (1), Pothiyamputhur 205 (1), 233 (5), 235 (1), 273 (10), 367 (1), 369 (1), 375 (1), (388) (7), 393 (1), Rajapudukudi 369 (1), Ramachandrapuram 369 (1), Sakkamalpuram 369 (3), Sannadipudukudi 200 (1), Savaraimangalam 273 (1), 369 (4), Semmapudur 393 (1), Sholapuram 235 (2), 350 (2), 393 (2), Shunmugapuram 369 (1), Sillangulam 282 (1), 369 (2), 393 (1), Sindalakarai 235 (3), Singilipatti 369 (2), Sivagnanapuram 393 (3), Subbiahpuram 369 (9), 389 (1), Surangudi 393 (1), Tharuvaikulam 235 (11), 273 (1), 393 (3), Thuraiyur 273 (1), 393 (2 , Vadalakkarai 200 (1), Vanaramutti 231 (1), 388 (3), Veerapandiapuram 369 (1), 393 (1), Veerapatti 282 (2), 369 (1), 393 (3), Vellaram 273 (2), 282 (1), 365 (1), Vembar 202 (2), Veppalodai 235 (28), 369 (2), 393 (3).



3. SRIVAIKUNTAM TALUK (RURAL)

200 (44), 205 (2), 207 (3), 214 (5), 224 (1), 230 (2), 233 (2), 235 (147), 236 (1), 273 (30), 282 (31), 288 (1), 331 (1), 334 (1), 336 (1), 338 (34), 340 (2), 350 (40), 360 (1), 363 (1), 365 (1), 368 (1), 369 (32), 388 (37), 393 (63), 399 (1).

Total Establishments 485

Alanda 369 (1), Aligudi 350 (1), Alwarkarkulam 200 (1), 393 (3), Aniaparanallur 393 (1), Arampananai 200 (1), Ayyanandaippur 200 (1), 207 (1), 369 (1), 388 (1), Ellainaickenpatti 214 (1), 273 (1), 369 (2), Idayarkadu 360 (1), 369 (2), 393 (1), Irulappapuram 388 (1), Kaliavoor 200 (1), 282 (1), 369 (2), 393 (2), Kalvoy 200 (1), 388 (1), 393 (3), Karungulam 200 (2), 273 (1), 369 (2 , 388 (1), 393 (2), Kattalankulam 205 (1), 233 (2), Kilaputhaneri 282 (1), Kilathattaparai 235 (1), Kongarayakurichi 393 (1), Korampallam 200 (1), Kottarakurichi 282 (10), 350 (11), 365 (1), 369 (2 , 388 (1), Kottudankadu 200 (1), Kovangadu 282 (2), 369 (1), 393 (1), Kulayankarisal 200 (1), 273 (2), 369 (1), 388 (3), 393 (1), Kumaragiri 200 (2), 207 (1), 230 (1), 273 (1), 369 (3), 388 (1), 393 (2), Manakarai 214 (1), 224 (1), 207 (1), Mangalakurichi 200 (1), Manjaneerkayal 273 (1), 369 (1), 393 (1), Mappillaiurani 393 (1), Maramangalam 200 (3), 388 (2), 393 (1). Muditha-nendal 235 (1), 273 (2) 282 (1), 388 (1), 393 (1), Mukkani 200 (1), 331 (1), 369 (2), 388 (3), 393 (1), Mullakadu 338 (26), 369 (1), 388 (1), Murappanad Pudugramam 393 (3), Palayakayal 200 (1), 205 (1), 214 (1), 369 (1), 388 (4), 393 (7), Parakiramapandi 200 (1), Perungulam 200 (2), 273 (2), 282 (1), 388 (4), 393 (6), Ramanujampudur 282 (1), 369 (1), Sankaraperi 235 (1), Seidunganallur 273 (2), 334 (1), 368 (1), 369 (2), 388 (3). 393 (2), Serakulam 200 (1), Servaikaranmadam 200 (1), 235 (136), 336 (1), Sevalai 200 (9), 273 (4), 388 (2), Singathakurichi 282 (6), 369 (2), 393 (1), Siruthondanallur 200 (1), 393 (1), Srimoolakarai 273 (1), 288 (1), 369 (1), 388 (2), 393 (1), Sriparangusanallur 200 (1), 369 (1), Thathankulam 393 (1), Thirupuliangudi 282 (1), 369 (1), Tuticorin 238 (8), Umarikadu 200 (2), 230 (1), 350 (4), Umarikottai 282 (2), 393 (4), Vadavallanad 235 (8), 340 (1), Valavallan 200 (1), 350 (24), Vallanad Cusba 200 (3), 214 (2), 236 (1), 273 (10), 282 (2), 388 (3), 393 (8), Varthagareddipatti 282 (1), Vasvappapuram 200 (1), 273 (3), 282 (2), 369 (1), 388 (2), 393 (3), Vellur Adichanallur 363 (1), Vellur Cusba 200 (1), Vittilapuram 200 (2), 340 (1), 369 (1), 388 (1), 393 (4), Vittilapuramkoilpathu 399 (1).

4. TIRUNELVELI TALUK (RURAL)

200 (32), 209 (5), 214 (2), 224 (2), 235 (12), 273 (10), 274 (10), 281 (1), 282 (23), 310 (5), 333 (1), 339 (1), 341 (1), 342 (1), 350 (16), 365 (9), 367 (1), 369 (44), 388 (7), 393 (30).

Total Establishments 213

Alagiapandiapuram 214 (1), 273 (1), 369 (3), 388 (1), Ariakulam 200 (1), 282 (2), 369 (1), 393 (3), Avanaperi 200 (1), Chatram 369 (1), Ettankulam 282 (1), 350 (4), Gangaikondan 200 (3), 235 (6), 273 (2), 282 (2), 342 (1), 365 (2), 388 (1), 393 (4). Kalakudy 282 (5), 365 (3), 369 (4), 393 (2), Kandiaperi 333 (1), Karuppanthurai 369 (1), Kattarankulam 369 (1), Kilanatham 282 (2), 350 (12), Kodaganallur 200 (1), 235 (6), 369 (2), 393 (4), Kongandanparai 200 (1), Kunnathur 200 (1), 209 (5), Manapadaiveedu 393 (1), Manimurthiswaram 200 (1), 282 (1), 310 (5), 393 (1), Manur 200 (2), 282 (1), 369 (3), 388 (1), Mavadi 369 (2), Melanatham 224 (2), 369 (1), Melapattam 200 (1), 365 (1), 369 (1), Melaputhaneri 282 (2), 369 (2), 393 (3), Munnirpallam 200 (1), 388 (1), Nanjankulam 369 (4), 393 (1), Naranammalpuram 200 (3), 273 (1), 281 (1), 339 (1), 341 (1), Narasinganallur 200 (2), 273 (1), 365 (3), 367 (1), Palamadai 200 (1), 393 (2), Palavoor 200 (1), Palayamcottai 200 (2), 273 (1). Pallikottai 282 (1), 369 (1), Pappankulam 282 (1), 369 (1), Pillayarkulam 369 (4), Piranjeri 369 (1), 393 (1), Rajavallipuram 200 (1), 369 (2), 393 (1), Ramayanpatti 200 (2), Reddiarpatti 200 (1), 273 (1), 369 (1), 388 (1), Seethaparpanallur 200 (1), Sungulam 200 (1), Senthimangalam 274 (9), Sivanthipatti 200 (1), Suthamalli 200 (1), 388 (1), 393 (2), Thalayuthu 273 (1), 282 (1), 369 (3), 388 (1), 393 (3), Tharuvai 200 (1), Therkupatti 273 (1), 393 (1), Thimmarajapuram 214 (1), Thirupanikarisalkulam 200 (1), Thiruvannathapuram 369 (1), Thiruvengadanathapuram 369 (2), 393 (1), Ukkirankottai 273 (1), 369 (1), Vagaikulam 369 (1), Vilagam 274 (1), 282 (4).

## 5. TENKASI TALUK (RURAL)

200 (43), 207 (1), 209 (3), 214 (10), 217 (1), 218 (2), 220 (56), 230 (1), 233 (1), 235 (208), 236 (3), 273 (58), 277 (1), 281 (1), 282 (78), 288 (5), 291 (1), 310 (4), 313 (14), 333 (1), 334 (1), 335 (1), 336 (1), 340 (1), 342 (1), 350 (62), 365 (9), 368 (6), 369 (94), 388 (64), 392 (1), 393 (98), 399 (1).

Total Establishments 832

Achankuttam 273 (1), 282 (3), 369 (1), 393 (4), Alangulam 200 (2), 214 (2), 220 (8), 235 (1), 273 (1), 282 (1), 388 (6), 393 (1), Andipatti 220 (4), 350 (16), 388 (1), Avudayanoor 200 (1), 220 (6), 235 (1), 273 (1), 282 (5), 335 (1), 368 (4), 369 (5), 388 (1), 393 (1), Chokkampatti 200 (1), 214 (1), 235 (10), 282 (4), 388 (1), 393 (3), Ayyanarkulam 235 (1), Boganallur 282 (3), 369 (1), 388 (1), Gunaramanallur 200 (2), 273 (1), 282 (7), 350 (4), 369 (4), 388 (1), 393 (17), Idaikal 200 (3), 220 (1), 273 (5), 336 (1), 369 (3), 388 (5), 393 (1), Ilanji 200 (4), 273 (2), 388 (2), Inam Vellagal 393 (1), Kadambaneri Pudukudi 235 (41), Kadanganeri 220 (3), 282 (7), 288 (2), 350 (2), 369 (4), 393 (2), Kallurani 200 (2), 220 (5), 282 (1), 340 (1), 365 (1), 388 (3), 393 (1), Kalunirkulam 273 (2), 369 (4), Kanakkupillaivalasai 350 (1), 388 (1), Karuvanda 273 (1), 282 (1), 369 (5), 393 (1), Kasimajorpuram 235 (1), 369 (2), 388 (1), Keelavellagal 200 (1), Kilakalengal 273 (2), 393 (2), Kilapavur 200 (4), 207 (1), 214 (4), 218 (1), 220 (5), 236 (3), 273 (2), 369 (1), 388 (6), 393 (5), Kilviranam 200 (1), 273 (2), 365 (1), 369 (1), 388 (1), 393 (1), Kodikurichi 230 (1), 233 (1), 235 (35), 369 (1), Kulayaneri 235 (1), 282 (4), 334 (1), 369 (5), Kurchchampatti 393 (2), Kuthakalvalasai 200 (1), 220 (1), 282 (9), 369 (3), 393 (1), Mathalamparai 333 (1), 388 (1), Mayamakurichi 220 (5), 273 (3), 388 (1), 393 (1). Melagaram 200 (2), 209 (1), 214 (2), 273 (2), 282 (1), 369 (5), 392 (1), 393 (3), Melakalangal 282 (1), 369 (1), Melakrishnaperi 220 (3), 273 (3), 369 (2), 393 (6), Melapavur 388 (1), Melviranam 200 (1), Nagalkadu 388 (1), Naranapuram 310 (1), Navaneethakrishnapuram 369 (1), Neduvayal 273 (2), Nettur 200 (1), 220 (1), 235 (13), 273 (1), 277 (1), 282 (8), 288 (1), 313 (7), 350 (3), 368 (1), 369 (5), 393 (3), Panpoli 200 (1), 209 (2), 388 (3), 393 (2), Pattakurichi 282 (1), 350(1), 369 (1), Pattapathu 200 (1), Periapillaivalasai 281 (1), 288 (1), 388 (2), 399 (1), Pethandarpatti 220 (2), 273 (1), 388 (1), Piranoor 200 (1), 282 (1), 291 (1), 388 (2), 393 (1), Pulankulam 220 (4), 273 (3), 365 (1), 388 (2), Rajagopalaperi 200 (1), 282 (2), 350 (3), 368 (1), 369 (1), 393 (1), Seevalapuram-Karadiudaippu 282 (2), 313 (7), 369 (1), Sevaivadanur 388 (2), 393 (15), Sivalarkulam 200 (3), 220 (2), 273 (1), 342 (1), Sundarapandiapuram 200 (3), 218 (1), 220 (1), 235 (59), 273 (2), 288 (1), 350 (6), 365 (3), 369 (13), 393 (6), Surandai 200 (3), 214 (1), 220 (1), 273 (8), 282 (1), 350 (2), 365 (3), 369 (10), 388 (10), 393 (2), Thenpothai 235 (45), 282 (15), 369 (1), 388 (1), 393 (1), Thippanampatti 220 (1), 282 (1), 369 (1), 393 (1), Urmelalagian 200 (1), Uthumalai 273 (3), 310 (3), 369 (1) 388 (2), 393 (8), Vadakarai Kilpidagai 200 (2), 220 (2), 273 (3), 350 (22), 388 (2), 393 (3), Vadakkukavalkurichi 369 (1), Vallam 200 (1), 217 (1), 220 (1), 369 (10), Veerakeralampudur 273 (6), 350 (2), 388 (3), 393 (2).

## 6. SHENCOTTAH TALUK (RURAL)

200 (19), 232 (1), 235 (165), 273 (11), 281 (1), 288 (42), 289 (2), 334 (1), 341 (1), 350 (3), 369 (5), 388 (3), 393 (31).

Total Establishments 285

Achamputhur 200 (2), 235 (3), 388 (1), 393 (1), Ayikudi 200 (6), 235 (1), 273 (3), 241 (1), 369 (3), 393 (8), Elathoor 200 (3), 235 (8), 273 (2), 388 (2), 393 (6), Karkudi 200 (3), 232 (1), 273 (4), 289 (1), 334 (1), Puliyarai 200 (1), 273 (1), 281 (1), 350 (3), 393 (4), Sambavarvadakarai 200 (4), 235 (153), 273 (1), 288 (42), 289 (1), 369 (2), 393 (12).

## 7. AMBASAMUDRAM TALUK (RURAL)

200 (86), 207 (1), 209 (9), 210 (1), 214 (9) 215 (1), 217 (2), 218 (2), 220 (401), 224 (1), 231 (3), 232 (1), 235 (407), 244 (1), 270 (1), 273 (12), 280 (1), 281 (43), 288 (277), 301 (3), 302 (3), 311 (1), 332 (1), 335 (1), 336 (2), 340 (2), 341 (1), 350 (63), 360 (2) 365 (48), 367 (14), 368 (1), 369 (25), 370 (1), 384 (2), 388 (17), 389 (2), 393 (108), 394 (1), 399 (2).

Total Establishments: 1,609

Adachani 350 (19), Aladiyur 200 (1), 232 (1), Alwarkurichi 200 (4), 220 (2), 235 (2), 273 (1), 281 (6), 288 (3), 350 (1), 369 (2), 393 (2), Ananjaperumal Nadanoor 200 (1), 220 (124), 235 (80), 273 (1), 288 (17), 393 (2), Anjankattalai 393 (2), Brahmadesam 200 (3), 235 (111), 273 (1), 388 (1), 393 (2), Ekambarapuram 200 (1), Gopalasamudram 200 (3), 235 (20), 270 (1), 273 (5), 350 (6), 369 (2), 389 (2), 393 (5), Harikesavanallur 200 (3), 273 (3), 393 (2), Idakal 200 (1), 220 (3), 388 (3), Inamkodarangulam 200 (1), Inam Mylappapuram 273 (1), 393 (1), Inam Sivanthipuram 200 (5), 273 (6), 393 (1), Inam Vagaikulam 200 (3), 273 (1), 281 (3), 360 (2), 365 (35), 367 (1), 369 (2), 393 (5), Kadayam 214 (1), 220 (5) 273 (4), 369 (1), 388 (1), 393 (1), Kadayamperumbathur 220 (2), 273 (2), 350 (1), 393 (7), Kapalipara



273 (1), Karisuludamangalam 200 (1), 235 (17), 281 (8), 369 (2), 393 (2), Kila Ambur 200 (3), 231 (1), 368 (1), 399 (1), Kilakadayam 200 (3), 220 (3), 244 (1), 273 (2), 365 (1), 393 (6), Kooniyoor 273 (1), 350 (11), 393 (2), Madathur 235 (7), Mannarkoil 200 (2), 207 (1), 214 (1), 235 (21), 273 (2), 340 (1), 365 (6), 367 (12), 393 (1). Melambur 200 (2), 220 (1), 273 (2), 281 (1), 393 (1), Melaseval 200 (3), 224 (1), 273 (4), 281 (2), 350 (10), 369 (1), 393 (8), Mukkudal 200 (6), 214 (2), 218 (1), 220 (60), 235 (2), 273 (7), 281 (4), 301 (2), 302 (3), 311 (1), 336 (2), 350 (1), 365 (1), 369 (1), 384 (2), 393 (14), 399 (1), Odaimarichan 200 (1), Omanallur 235 (1), 288 (6), Pallakal 273 (2), 281 (2), 288 (16), 341 (1), 393 (1), Pappakudy 200 (3), 214 (1), 220 (3), 393 (6), Papankulam 200 (2), Pottalpudur 200 (3), 209 (8), 214 (2), 220 (122), 231 (1), 235 (115), 281 (2), 288 (13), 350 (7), 369 (4), 388 (4), 393 (5), 394 (1), Puduppatty 220 (1), 393 (1), Ravanasamudram (P) 200 (2), 235 (1), 288 (41), 388 (1), 393 (1), Ravanasamudram (V) 200 (1), Rengasamudram 200 (5), 220 (3), 273 (2), 281 (3), 350 (7), 369 (1), 388 (1), 393 (7), Sattupathu 200 (1), 369 (1), Singampatti 200 (1), 217 (2), 231 (1), 273 (3), 280 (1), 281 (3), 288 (2), 369 (1), 370 (1), 393 (2), Terku Kadayam 200 (4), 209 (1), 215 (1), 273 (3), 281 (3), 288 (17), 301 (1), 335 (1), 367 (1), 369 (3), 388 (3), 393 (15), Therku Kallidaikurichi 200 (1), Therkukurichi 210 (1), Therku Madathur 220 (1), 273 (1), 281 (1), 388 (1), 393 (1), Terku Veeravanallur 200 (2), 220 (1), 332 (1), Thiruppudaimarudur 200 (3), 281 (2), 369 (2), Thiruvalleswaram 200 (1), 235 (7), Thuppakudi 220 (63), 281 (1), 288 (61), 393 (1), Vadakku Ariyanayagipuram 200 (2), 393 (3), Vadakku Karukurichi 200 (2), 218 (1), 273 (4), 340 (1), 369 (1). Vairavikulam 200 (2), Veerasamudram 288 (84), Vellanguli 200 (2), 214 (2), 220 (1), 235 (12), 273 (1), 288 (17), 365 (5), 369 (1), Vengadampatti 200 (1), 220 (6), 235 (11), 273 (2), 281 (1), 388 (1), Zaminkilmugam 200 (1), 281 (1), 388 (1), 393 (1).

## 8. NANGUNERI TALUK (RURAL)

200 (40), 205 (4), 206 (2), 207 (1), 209 (2), 214 (6), 218 (3), 224 (3), 225 (3), 230 (12), 235 (235), 236 (1), 273 (70), 281 (4), 282 (28), 288 (1), 302 (3), 311 (3), 314 (1), 333 (2), 334 (3), 340 (10), 350 (24), 365 (6), 369 (115), 379 (1), 388 (51), 389 (1), 392 (3), 393 (102), 399 (1).

Total Establishments: 741

Achambadu 235 (60), Ariakulam 350 (9), 393 (5), Avarikulam 273 (1), Chettipatti 369 (1), 388 (3), Dalapathisamudram 273 (2), 282 (2), 340 (1), 369 (6), 388 (1), 393 (2), Danakkarkulam 235 (25), 350 (9)) 369 (4), 393 (1), Devanallur 200 (2), 282 (2), 333 (1), 369 (5), 393 (1), Inam Adankarkulam 230 (1), 282 (3), 311 (3), 369 (6), 393 (1), Inam Alankinar Tirumalapuram 235 (112), Iraippuwari 200 (1), Irukkandurai 369 (3), 393 (1), Ittamoli 200 (2), 273 (1), Kadamboduvalavoo 282 (1), 369 (1), 393 (2), Kadankulam 200 (1), 388 (2), Kadankulam Thirumallapuram 200 (10), 218 (1), 369 (12), Kalakad (P) 205 (1), 214 (2), 273 (18), 282 (1), 288 (1), 302 (1), 365 (1), 388 (13), Kalakad (R.F.) 392 (1), 393 (17), Kannanallur 281 (3), 369 (13), 389 (1), 393 (8), Karichuthu-Ovari 230 (4), 369 (1), 388 (1), 393 (1), Karichuthupudur 200 (1), 207 (1), Karungulam 388 (1), Kasthurirengapuram 273 (1), 388 (1), Kavalkinar 230 (2), 273 (3), 340 (5), 350 (1), 369 (2), 388 (3), 393 (2), Kilakaduvetti 369 (1), Koddankulam 214 (1), 273 (1), 388 (1), 393 (1), Koilammalpuram 282 (2), 369 (4), Kottaikarungulam 282 (1), 369 (2), Kumbikulam 393 (1), Kuttam 393 (1), Levinjipuram 209 (1), 224 (3), 225 (3), 235 (1), 273 (3), 393 (2), Malayadipudur 273 (1), 388 (1), Marugalkurichi 200 (2), Moolaikaraipatti 200 (1), 218 (1), 273 (6), 388 (2), Munanjipatti 200 (1), 273 (2), 388 (1), 393 (1), Muthumothanmoli 230 (1), 393 (1), Nambithalaivanpattayam 314 (1), Padmaneri 393 (1), Pappankulam 393 (8), Paruthipadu 200 (1), 369 (3), Poolam 200 (1), Puliyurkurichi 235 (5), 273 (6), 282 (1), 369 (2), 392 (1), Radhapuram 200 (1), 273 (5), 282 (6), 393 (1), Rajakkalmangalam 369 (2), 393 (3), Sadayaneri 369 (2), Samugarengapuram 200 (1), 205 (1), 388 (2), 393 (3), Sankarankulam 273 (1), 282 (1), 369 (2), 388 (1), Sattankulam 369 (3), Senkalakurichi 200 (2), 235 (1), 273 (1), 388 (1), 393 (2), Shenbagaramanallur 369 (3), 393 (1), Singeneri 369 (2), Sinkikulam 200 (2), 393 (1), Sivalaperi 214 (1), Soorangudi 350 (3), 369 (2), 393 (1), Therkukallikulam 200 (1), 369 (4), 393 (6), Therkuvalliyoor 235 (23), 282 (2), 393 (2), Thirukarangudi 200 (2), 273 (6), 282 (1), 365 (2), 369 (2), 388 (3), 393 (3), Thiruvambalapuram 369 (3), Thottakudi 200 (2), Udayathoor 393 (2), Unnankulam 235 (1), Urumankulam 273 (2), 350 (2), 388 (4), Vadakkankulam 200 (2), 205 (2), 206 (1), 214 (1), 230 (4), 235 (7), 236 (1), 273 (4), 282 (1), 302 (1), 334 (2), 365 (2), 369 (5), 379 (1), 388 (1), 392 (1, 393 (6), 399 (1), Vadakkuvalliyoor 200 (2), 206 (1), 214 (1), 218 (1), 273 (5), 281 (1), 282 (4), 302 (1), 333 (1), 334 (1), 340 (4), 365 (1), 369 (11), 388 (8), 393 (14), Vijayapatti 209 (1), 369 (2), Vijayanarayanam 200 (2), 273 (1), 369 (6), 388 (1).

## 9. TIRUCHENDUR TALUK (RURAL)

200 (30), 204 (12), 205 (6), 206 (1), 207 (1), 209 (1),

214 (1), 235 (2), 273 (22), 282 (11), 302 (4), 303 (1). 311 (1), 330 (1), 333 (2), 334 (4), 339 (2), 350 (6), 369 (44), 388 (25), 389 (1), 393 (71).

Total Establishments : 249

Alwartirunagari 350 (6), Angamangalam 200 (3), 205 (1), 206 (1), 209 (1), 273 (4), 311 (1), 369 (2), 388 (5), 393 (4), Arasoor 204 (7), 273 (1), 369 (4), 393 (2), Arumuganeri 200 (1), 205 (1), 273 (1), 369 (7), 388 (1), 393 (3), Authoor cusba 200 (1), 393 (4), Cambellabad 200 (1), 393 (2), Inam Alagappapuram 302 (3), 369 (3), 389 (1). Kachinavilai 200 (1), 369 (1), 388 (1), 393 (1), Kadayanodai 369 (1), 393 (1), Karunkadal 200 (1), 388 (1), 393 (2), Kayamoli 200 (1), 273 (2), 388 (2), 393 (4), Kulasekarapatnam 388 (1), 393 (1), Kurukattoor 200 (1), Lakshmipuram 393 (1), Manaduthandapathu 393 (2), Megananapuram 282 (2), 393 (3), Mela Authoor 200 (2), 273 (1), 303 (1), 388 (4), 393 (1), Mela Thiruchendur 393 (1), Mirankulam 282 (1), 369 (2), Mookuperi 200 (3), 214 (1), 273 (3), Moolakarai 200 (1), 388 (1), Nallur 200 (1), 369 (3), 388 (1), Nalumavadi 200 (1), 273 (1), 369 (1), 388 (1), 393 (3), Nazareth 273 (1), 388 (1), 393 (2). Padukapathu 393 (2), Pallankulam 393 (2), Pallakurichi 393 (7), Pallipathu 200 (1), 369 (2), 323 (2), Pannambarai 330 (1), 334 (3), 339 (2), Poraiyur 200 (1), 273 (1), 282 (3), Pudukulam 334 (1), 369 (4), 388 (1), Punnakayal 204 (5), 205 (1), 207 (1), Rajapathi 369 (2), 388 (1), Sathavinallur 235 (1), Semmarikulam 200 (1), 205 (1), 273 (1), 282 (1), 369 (2), 393 (1) Srivenkateswarapuram 200 (2), 369 (1), Themankulam 200 (1), Thenthiruperai 200 (3), 205 (2), 273 (5), 282 (2), 302 (1), 369 (7), 388 (2), 393 (17), Thirunaveerudayarpuram 333 (1), 369 (1), Tirukallur 200 (1), Veeramanickam 369 (1), 393 (2), Vellamadam 200 (1), 333 (1), Venkataramanujapuram 282 (1), Virapandianpatnam (V) 200 (1), 235 (1), 273 (1), 282 (1), 388 (2), Virapandiapatnam (P) 393 (1).



## STANDARD INDUSTRIAL CLASSIFICATION

| Major Group (Code) | Description | Minor Group (Code) |
|---|---|---|
| **20** | **Foodstuffs—** | |
| | Production of rice, atta, flour, etc. by milling, dehusking and processing of crops and foodgrains | 200 |
| | Production of sugar and syrup from sugarcane in mills | 201 |
| | Production of indigenous sugar, gur from sugarcane or palm juice and production of candy | 202 |
| | Production of fruit products such as jam, jelly, sauce, and canning and preservation of fruits | 203 |
| | Slaughtering, preservation of meat and fish and canning of fish | 204 |
| | Production of bread, biscuits, cake and other bakery products | 205 |
| | Production of butter, ghee, cheese and other dairy products | 206 |
| | Production of edible fats and oils (other than hydrogenated oil) | 207 |
| | Production of hydrogenated oils (Vanaspathi) | 208 |
| | Production of other food products such as sweetmeat and condiments, muri, murki, chira, khoi, cocoa, chocolate, toffee, lozenge | 209 |
| 21 | **Beverages—** | |
| | Production of distilled spirits, wines, liquor from alcoholic malt, fruits and malts in distillery and brewery | 210 |
| | Production of country liquor | 211 |
| | Production of indigenous liquor such as toddy, liquor from mahua, palm juice | 212 |
| | Production of other liquors not covered above | 213 |
| | Production of aerated and mineral water | 214 |
| | Production of ice | 215 |
| | Production of ice cream | 216 |
| | Processing of tea in factories | 217 |
| | Processing of coffee in curing works | 218 |
| | Production of other beverages | 219 |
| **22** | **Tobacco Products—** | |
| | Manufacture of bidi | 220 |
| | Manufacture of cigars and cheroots | 221 |
| | Manufacture of cigarette and cigarette tobacco | 222 |
| | Manufacture of hookah tobacco | 223 |
| | Manufacture of snuff | 224 |
| | Manufacture of jerda and other chewing tobacco | 225 |
| | Manufacture of other tobacco products | 226 |
| **23** | **Textile—Cotton—** | |
| | Cotton ginning, cleaning, pressing and baling | 230 |
| | Cotton spinning (other than in mills) | 231 |
| | Cotton spinning and weaving in mills | 232 |
| | Cotton dyeing, bleaching | 233 |
| | Cotton weaving in powerlooms | 234 |
| | Cotton weaving in handlooms | 235 |
| | Manufacturing of Khadi textile in handlooms | 236 |
| | Printing of cotton textile | 237 |
| | Manufacturing of cotton nets | 238 |
| | Manufacturing of cotton cordage, rope and twine | 239 |
| **24** | **Textile—Jute—** | |
| | Jute pressing and baling | 240 |
| | Jute spinning and weaving | 241 |

| Major Group (Code) | Description | Minor Group Code) |
|---|---|---|
| 24 | **Textile—Jute—**(contd.) | |
| | Dyeing and bleaching of jute | 242 |
| | Printing of jute textile | 243 |
| | Manufacture of other products like rope, cordage from jute and similar fibre such as hemp, mesta | 244 |
| 25 | **Textile—Wool—** | |
| | Wool baling and pressing | 250 |
| | Wool cleaning and processing (scouring) | 251 |
| | Wool spinning and weaving in mills | 252 |
| | Wool spinning other than in mills | 253 |
| | Wool weaving in powerlooms | 254 |
| | Wool weaving in handlooms | 255 |
| | Embroidery and art work in woollen textile | 256 |
| 26 | **Textile—Silk—** | |
| | Spinning and weaving of silk textile in mill | 260 |
| | Dyeing and bleaching of silk | 261 |
| | Spinning of silk other than in mills | 262 |
| | Weaving of silk textile by powerloom | 263 |
| | Weaving of silk textile by handloom | 264 |
| | Printing of silk textile | 265 |
| | Manufacture of silk cordage, rope and twine | 266 |
| 27 | **Textile—Miscellaneous—** | |
| | Manufacture of carpet and all other similar type of textile products | 270 |
| | Manufacture of hosiery and other knitted fabrics and garments | 271 |
| | Embroidery and making of crepe lace and fringes | 272 |
| | Making of textile garments including raincoats and headgear | 273 |
| | Manufacture of made up textile goods except wearing apparel such as curtains, pillow cases, bedding materials, mattress, textile bags | 274 |
| | Manufacture of waterproof textile products such as oil cloth, tarpaulin | 275 |
| | Manufacture of all types of fibres for purposes of padding, wadding and upholstery filling | 276 |
| | Manufacture of coir and coir products | 277 |
| | Manufacture of umbrellas | 278 |
| | Processing and manufacture of textile products not covered above | 279 |
| 28 | **Manufacture of Wood and Wooden Products—** | |
| | Sawing and planing of wood | 280 |
| | Manufacture of wooden furniture and fixtures | 281 |
| | Manufacture of structural wooden goods (including treated timber) such as beams, posts, doors, windows | 282 |
| | Manufacture of wooden industrial goods other than transport equipment such as bobbin and similar equipment and fixtures | 283 |
| | Manufacture of other wooden products such as utensils, toys, artwares | 284 |
| | Manufacture of veneer and plywood | 285 |
| | Manufacture of plywood products such as tea chest | 286 |
| | Manufacture of boxes and packing cases other than plywood | 287 |
| | Manufacture of materials from cork, bamboo, cane, leaves and other allied products | 288 |
| | Manufacture of other wood and allied products not covered above | 289 |



| Major Group (Code) | Description | Minor Group (Code) |
|---|---|---|
| 29 | **Paper and Paper Products—** | |
| | Manufacture of pulp from wood, rags, waste paper and other fibres and the conversion of such pulp into any kind of paper and paper board in mill | 290 |
| | Manufacture of pulp from wood, rags, waste paper and other fibres and the conversion of such pulp into any kind of paper and paper board hand made | 291 |
| | Manufacture of products such as paper bags, boxes, cards, envelopes and moulded pulp goods from paper, paper board and pulp | 292 |
| 30 | **Printing and Publishing—** | |
| | Printing and publishing of newspapers and periodicals | 300 |
| | Printing and publishing of books | 301 |
| | All other types of printing including lithography, engraving, etching, block making and other work connected with printing industry | 302 |
| | All types of binding, stitching, sizing and other allied work connected with binding industry | 303 |
| 31 | **Leather and Leather Products—** | |
| | Currying, tanning and finishing of hides and skins and preparation of finished leather | 310 |
| | Manufacture of shoes and other leather footwear | 311 |
| | Manufacture of clothing and wearing apparel (except footwear) made of leather and fur | 312 |
| | Manufacture of leather products (except those covered by Code Nos. 311, 312) such as leather upholstery, suitcases, pocket books, cigarette and key cases, purses, saddlery, whip and other articles | 313 |
| | Repair of shoes and other leather footwear | 314 |
| | Repair of all other leather products except footwear | 315 |
| 32 | **Rubber, Petroleum and Coal Products—** | |
| | Manufacture of tyres and tubes | 320 |
| | Manufacture of rubber footwear | 321 |
| | Manufacture of rubber goods used for industrial purpose | 322 |
| | Manufacture of all kinds of other rubber products from natural or synthetic rubber including rubber raincoat | 323 |
| | Production of petroleum, kerosene and other petroleum products in petroleum refineries | 324 |
| | Production of coaltar and coke in coke oven | 325 |
| | Manufacture of other coal and coaltar products not covered elsewhere | 326 |
| 33 | **Chemicals and Chemical Products—** | |
| | Manufacture of basic industrial chemicals such as acids, alkalis and their salts not elsewhere specified | 330 |
| | Manufacture of dyes, paints, colours and varnishes | 331 |
| | Manufacture of fertilizers | 332 |
| | Manufacture of ammunition, explosives and fire works | 333 |
| | Manufacture of matches | 334 |
| | Manufacture of medicines, pharmaceutical preparations, perfumes, cosmetics and other toilet preparations except soap | 335 |
| | Manufacture of soap and other washing and cleaning compounds | 336 |
| | Manufacture of turpentine, synthetic resin, plastic products and materials (including synthetic rubber) | 337 |
| | Manufacture of common salt | 338 |
| | Manufacture of other chemicals and chemical products not covered above (including inedible oils and fats) | 339 |
| 34 | **Non-metallic Mineral Products other than Petroleum and Coal—** | |
| | Manufacture of structural clay products such as bricks, tiles | 340 |
| | Manufacture of cement and cement products | 341 |

| Major Group (Code) | Description | Minor Group (Code) |
|---|---|---|
| 34 | **Non metallic Mineral Products other than Petroleum and Coal**—(contd.) | |
| | Manufacture of lime | 342 |
| | Manufacture of structural stone goods, stone dressing and stone crushing | 343 |
| | Manufacture of stonewares, other than images | 344 |
| | Manufacture of stone images | 345 |
| | Manufacture of plaster of paris and its products | 346 |
| | Manufacture of asbestos products | 347 |
| | Manufacture of mica products | 348 |
| 35 | **Manufacture of earthenware and earthen pottery** | 350 |
| | Manufacture of chinaware and crockery | 351 |
| | Manufacture of porcelain and its products | 352 |
| | Manufacture of glass bangles and beads | 353 |
| | Manufacture of glass apparatus | 354 |
| | Manufacture of earthen image, busts and statues | 355 |
| | Manufacture of earthen toys and artwares except those covered by code No. 355 | 356 |
| | Manufacture of glass and glass products except optical and photographic lenses and glass products covered above | 357 |
| | Manufacture of other non-metallic mineral products not elsewhere specified | 359 |
| 36 | **Basic Metals and their Products except Machinery and Transport Equipment** | |
| | Manufacture of iron and steel including smelting, refining, rolling, conversion into basic forms such as billets, blooms, tubes, rods | 360 |
| | Manufacture including smelting, refining of non-ferrous metals and alloys in basic forms | 361 |
| | Manufacture of armaments | 362 |
| | Manufacture of structural steel products such as joist, rail, sheet and plate | 363 |
| | Manufacture of iron and steel furniture | 364 |
| | Manufacture of brass and bell metal products | 365 |
| | Manufacture of aluminium products | 366 |
| | Manufacture of metal products (other than of iron, brass, bell metal and aluminium) such as tin can | 367 |
| | Enamelling, galvanizing, plating (including electroplating) polishing and welding of metal products | 368 |
| | Manufacture of sundry hardwares such as G. I. pipe, wire net, bolt, screw, bucket, cutlery (This will also include the manufacture of sundry ferrous engineering products done by jobbing engineering concerns which cannot be classified in major groups 36, 37, 38 and 39) | 369 |
| 37 | **Machinery (All kinds other than Transport) and Electrical equipment**— | |
| | Manufacture and assembling of machinery (other than electrical) except textile machinery | 370 |
| | Manufacture and assembling of prime mover and boilers, other than electrical equipment, such as diesel engines, road rollers and tractors | 371 |
| | Manufacture of machine tools | 372 |
| | Manufacture of textile machinery and accessories | 373 |
| | Manufacture of heavy electrical machinery and equipment such as motors, generators, transformers | 374 |
| | Manufacture of electric lamps and fans | 375 |
| | Manufacture of insulated wires and cables | 376 |
| | Manufacture of all kinds of battery | 377 |
| | Manufacture of electronic equipment such as radio, microphone | 378 |
| | Manufacture of electric machinery and apparatus, appliances not specified above | 379 |



| Major Group (Code) | Description | Minor Group (Code) |
|---|---|---|
| 38 | **Transport Equipment**— | |
| | Manufacture, assembly and repairing of locomotives | 380 |
| | Manufacture of wagons, coaches, tramways and other railroad equipment other than that covered by Code No. 363 | 381 |
| | Manufacture and assembling of motor vehicles of all types (except motor engines) | 382 |
| | Manufacture of motor vehicles, engine parts and accessories | 383 |
| | Repairing and servicing of motor vehicles | 384 |
| | Manufacture of bicycles and tricycles and accessories such as saddle, seat frame, gear | 385 |
| | Building and repairing of water transport equipment such as ships, boats and manufacture of marine engines | 386 |
| | Manufacture and repair of air transport equipment including aeroplanes, aeroengines | 387 |
| | Repairing of bicycles and tricycles | 388 |
| | Manufacture of other transport equipment not covered above such as animal drawn and hand drawn vehicles | 389 |
| 39 | **Miscellaneous Manufacturing Industries**— | |
| | Manufacture of optical instruments and lenses, ophthalmic goods and photographic equipment and supplies | 390 |
| | Manufacture of scientific, medical and surgical instruments and equipment and supplies | 391 |
| | Assembling and repairing of watches and clocks | 392 |
| | Manufacture of jewellery, silverware and wares using gold and other precious metals | 393 |
| | Manufacture and tuning of musical instruments | 394 |
| | Manufacture of stationery articles not covered elsewhere such as pencil, penholder, fountain pen | 395 |
| | Manufacture of sports goods | 396 |
| | Manufacture and repair work of goods not assignable to any other group | 399 |

## STATEMENT II

## TYPE OF SOIL, TERRAIN, ETC.—(contd.)

| Location Code Number | Type of soil | Type of Terrain, River Basin, Hilly high or low | Irrigation: Project | Irrigation: Canals | Irrigation: Tanks | Irrigation: Wells | Source of irrigation Lift or Flow irrigated with details |
|---|---|---|---|---|---|---|---|
| 1 | 2 | 3 | 4 | 5 | 6 | 7 | 8 |
| | | | | | | | **1. SANKARANAYINARKOIL TALUK** |
| 1 to 9, 11 to 25, 40 to 55, 74 to 105, 108 to 116 | Red | Low | ... | ... | Yes | Yes | Lift and flow |
| 10, 26 to 39, 56 to 73, 106, 107 | Black | Low | ... | ... | Yes | Yes | do |
| | | | | | | | **2. KOVILPATTI TALUK** |
| 1 to 47, 49 to 77, 81, 86 to 99, 101, 105, 106, 109 to 159, 162, 173, 177, 179 to 184, 186 to 213, 228, 231, 233 to 250, 257 to 273 | Black Cotton soil | Plain | ... | ... | Yes | Yes | Lift and flow |
| 17, 185 | do | do | ... | ... | Yes | Yes | do |
| 217 | Mud | do | ... | ... | Yes | Yes | do |
| 160, 161, 220 to 222, 225, 227 | do | do | ... | ... | Yes | Yes | do |
| 78 to 80, 82 to 85, 96, 100, 102 to 104, 107, 108, 163 to 170, 172, 174 to 176, 178, 214 to 216, 218, 219, 223, 224, 230, 232, 251 to 256 | Black Cotton soil and Seval | do | ... | ... | Yes | Yes | do |
| 48 | Sandy | do | ... | ... | ... | Yes | Lift |
| | | | | | | | **3. SRIVAIKUNTAM TALUK** |
| 9, 38, 40, 62, 63 | Red | Low | ... | Yes | Yes | Yes | Lift and flow |
| 65, 76, 78 to 80, 89 to 93 | do | Plain | ... | Yes | Yes | Yes | do |
| 4, 7, 10, 11, 17, 18, 39, 69, 70 | Black | Low | ... | ... | ... | Yes | Lift |
| 36, 66 to 68, 71 to 75, 81 | do | Plain | ... | ... | ... | ... | Flow |
| 64 | do | High | ... | ... | ... | ... | do |
| 5, 6 | Black Cotton soil | Low | Yes | ... | Yes | Yes | Lift and flow |
| 77 | do | Plain | ... | Yes | ... | ... | Flow |
| 19, 25, 33 | Black and Red | High | ... | ... | Yes | Yes | Lift and flow |
| 8 to 21, 22, 37, 41 | do | Low | ... | ... | Yes | Yes | do |
| 1 to 3, 14, 20, 23, 24, 34, 45 to 47, 54 | do | Plain | ... | ... | Yes | Yes | do |
| 26 to 30, 35, 42 to 44, 48 to 53, 55 to 61, 82, 83 | Clay | do | ... | ... | Yes | Yes | do |
| | | | | | | | **4. TIRUNELVELI TALUK** |
| 74 | Red | High | ... | Yes | Yes | Yes | Lift and flow |
| 49, 75, 76, 84, 85 | do | Low | ... | Yes | Yes | Yes | do |
| 77 to 80, 82, 83, 86, 87, 89, 91 to 94, 97 to 100, 102 to 106, 108 to 116 | do | Plain | ... | Yes | Yes | Yes | do |

| Important Crops: Wet | Important Crops: Dry | Whether mainly wet or dry | Value of wet lands (in rupees): High | Value of wet lands (in rupees): Low | Value of dry lands (in rupees): High | Value of dry lands (in rupees): Low |
|---|---|---|---|---|---|---|
| 9 | 10 | 11 | 12 | 13 | 14 | 15 |
| **TALUK** | | | | | | |
| Paddy | Cholam, Ragi, Cotton | Dry | 2,000 to 5,000 | 2,000 to 3,000 | 900 to 2,500 | 300 to 800 |
| Paddy | Cholam, Ragi, Cotton | Dry | 3,000 to 4,000 | 2,000 to 2,400 | 2,000 to 2,500 | 400 to 500 |
| **TALUK** | | | | | | |
| Paddy | Cumbu, Cotton, Cholam, Sweet Potato, Ragi, Horsegram | Dry | 800 to 5,600 | 150 to 5,000 | 500 to 2,000 | 120 to 6,000 |
| Paddy | Cholam, Cotton, Ragi | Wet | 1,000 to 4,000 | 300 to 2,000 | 300 to 1,000 | 10 to 100 |
| Paddy | Fodder, Cholam | Wet | 200 | 50 | 100 | 10 |
| Paddy | Cotton, Cumbu, Ragi, Cholam, Samai | Dry | 600 to 3,000 | 400 to 2,000 | 300 to 1,000 | 25 to 500 |
| Paddy | Cumbu, Cotton, Ragi, Cholam | Dry | 1,000 to 7,000 | 200 to 3,500 | 200 to 2,000 | 25 to 500 |
| ... | Cotton, Cumbu | Dry | 800 | 450 | 500 | 250 |
| **TALUK** | | | | | | |
| Paddy, Plantain | Plantain, Odaipalm, Cotton, Cumbu, Cholam, Blackgram | Dry | 600 to 1,000 | 350 to 1,800 | 100 to 3,000 | 60 to 1,600 |
| Paddy | Odaipalm, Chillies, Cotton | Dry | 300 to 1,500 | 100 to 4,000 | 300 to 850 | 50 to 780 |
| Paddy, Plantain | Cumbu, Cotton, Cholam, Odaipalm | Wet and Dry | 1,000 to 10,000 | 2,575 to 8,000 | 500 to 1,000 | 100 to 500 |
| Paddy | Odaipalm | Wet | 2,000 to 2,500 | 1,500 to 6,000 | 400 to 1,000 | 250 to 900 |
| Paddy | Odaipalm | Dry | 5,000 | 3,000 | 500 | 300 |
| Paddy | Cholam | Wet and Dry | 800 | 100 | 300 to 600 | 100 to 150 |
| Paddy | Odai | Wet | 1,500 | 550 | 850 | 400 |
| Paddy | Cumbu, Cotton, Cholam | Dry | 1,800 to 5,000 | 400 to 1,500 | 200 to 1,000 | 25 to 100 |
| Paddy | Cumbu, Cotton | Dry | 300 to 5,000 | 400 to 1,000 | 700 to 1,200 | 50 to 400 |
| Paddy | Cotton, Cumbu, Cholam | Dry | 1,200 to 15,000 | 350 to 8,000 | 270 to 400 | 75 to 200 |
| Paddy, Plantain | Cotton, Chillies, Cholam, Cumbu, Plantain | Wet | 200 to 1,000 | 50 to 500 | 50 to 800 | 25 to 100 |
| **TALUK** | | | | | | |
| Paddy | Ragi, Chillies, Plantain | Wet | 4,000 | 4,000 | 1,000 | 1,000 |
| Paddy | Cholam, Cotton, Cumbu, Samai, Onion, Blackgram Pepper, Ragi | Wet | 3,750 to 12,500 | 973 to 5,000 | 1,000 to 5,000 | 50 to 200 |
| Paddy, Plantain | Horsegram, Varagu, Samai, Ragi, Palm grass, Blackgram, Cotton, Pepper, Brinjal, Flower, Gingelly | Wet | 800 to 15,000 | 600 to 3,500 | 100 to 4,000 | 50 to 1,500 |

## STATEMENT II

## STATE TYPE OF SOIL, TERRAIN ETC.—(contd.)

| Location Code Number | Type of soil | Type of Terrain River Basin, Hilly high or low | Irrigation: Project | Irrigation: Canals | Irrigation: Tanks | Irrigation: Wells | Source of irrigation Lift or Flow irrigated with details | Important Crops: Wet | Important Crops: Dry | Whether mainly wet or dry | Value of wet lands: High | Value of wet lands: Low | Value of dry lands: High | Value of dry lands: Low |
|---|---|---|---|---|---|---|---|---|---|---|---|---|---|---|
| 1 | 2 | 3 | 4 | 5 | 6 | 7 | 8 | 9 | 10 | 11 | 12 | 13 | 14 | 15 |
| [illegible] | | | | | | | | | | | | | | |
| | | | | | | | **4. TIRUNELVELI** | | | | | | | |
| 1, 2, 8, 16, 17 | Red, Clay and Black Cotton soil | do | ... | Yes | Yes | Yes | Lift and flow | | | | | | | |
| 18 | do | High and Low | ... | ... | Yes | Yes | do | | | | | | | |
| 68, 69 | Red soil and Clay | High | ... | Yes | Yes | Yes | do | | | | | | | |
| 46, 47, 51 to 53, 56, 57, 59, 61 to 64 | do | Low | ... | ... | Yes | Yes | do | | | | | | | |
| 3 to 7, 9, 13 to 15, 19, 70 to 72 | do | Plain | ... | Yes | Yes | Yes | do | | | | | | | |
| 66, 67 | do | High and Low | ... | Yes | Yes | Yes | do | | | | | | | |
| 9, 10, 11 | Clay | Plain | ... | Yes | Yes | Yes | do | | | | | | | |
| 39 to 41, 43, 44 | Black Cotton soil and Red | Low | ... | ... | Yes | Yes | do | | | | | | | |
| 28 to 38, 117 to 129 | do | Plain | ... | Yes | Yes | Yes | do | | | | | | | |
| 20, 21 | do | High and Low | ... | Yes | Yes | Yes | do | | | | | | | |
| 22 to 27, 130 to 146 | do | Ordinary | ... | ... | Yes | Yes | Lift and flow, rainfed | | | | | | | |
| | | | | | | | **5. TENKASI** | | | | | | | |
| 1, 3, 4 | Red | Hilly | ... | ... | Yes | Yes | Lift and flow | | | | | | | |
| 28, 29, 31 to 41, 44, 45, 47, 48, 57, 59 to 70, 74, 76 to 79, 82 | do | Low | ... | ... | Yes | Yes | do | | | | | | | |
| 71 to 73 | do | Plain | ... | Yes | Yes | Yes | do | | | | | | | |
| 21, 85 | Clay | Hilly | ... | Yes | Yes | ... | do | | | | | | | |
| 2, 10, 11, 18, 19, 84 | do | High and low | ... | Yes | Yes | Yes | do | | | | | | | |
| 5, 22 | Red and Clay | High | ... | Yes | Yes | Yes | do | | | | | | | |
| 83 | do | Low | ... | ... | Yes | Yes | do | | | | | | | |
| 75 | do | Plain | ... | ... | Yes | Yes | do | | | | | | | |
| 6, 9, 30 | Black cotton soil | Low | ... | Yes | Yes | Yes | do | | | | | | | |
| 7, 8 | Gravelly and Clay | do | Yes | Yes | Yes | Yes | do | | | | | | | |
| 12, to 17, 23 to 27, 43, 46, 56, 58, 80, 81 | Black Cotton soil | Plain | ... | Yes | Yes | ... | do | | | | | | | |
| 42 | Worst Black loam, Ordinary Red loam | Low | Yes | Yes | Yes | Yes | do | | | | | | | |
| 49 to 55 | Sediment type soil | Plain | ... | Yes | Yes | Yes | do | | | | | | | |
| | | | | | | | | | | | | | | |
| **TALUK**—(concld.) | | | | | | | | | | | | | | |
| | | | | | | | | Paddy, Plantain | Cholam, Ragi, Pulses, Gingelly, Samai, Blackgram, Mochai, Thinai | Wet and Dry | 2,500 to 5,000 | 937 to 1,250 | 1,000 to 2,400 | 100 to 180 |
| | | | | | | | | Paddy | Cholam, Ragi, Samai, Onion, Cotton, Horsegram | Dry | 6,000 | 3,000 | 300 | 25 |
| | | | | | | | | Paddy, Plantain | Horsegram, Blackgram | Wet | 1,000 to 12,000 | 7,000 | 550 to 6,000 | 2,000 |
| | | | | | | | | Paddy, Pepper, Ragi, Cotton, Cholam | Cholam, Cotton, Cumbu, Samai, Onion, Blackgram | Wet | 2,000 to 12,500 | 937 to 10,000 | 250 to 4,000 | 50 to 1,000 |
| | | | | | | | | Paddy, Sugarcane, Plantain | Cholam, Ragi, Samai, Cumbu, Groundnut, Cotton, Onion, Pepper | Wet and Dry | 2,800 to 15,000 | 937 to 8,000 | 50 to 3,125 | 20 to 100 |
| | | | | | | | | Paddy | Ragi | Wet | 11,800 to 12,000 | 7000 to 7,500 | 1,250 to 6,000 | 200 to 937 |
| | | | | | | | | Paddy | Cholam, Samai, Horsegram | Dry | 2,500 to 3,750 | 1,875 to 2,500 | 1,300 | 50 to 120 |
| | | | | | | | | Paddy | Cholam, Samai, Horsegram | Wet | 2,000 to 11,000 | ... | 250 to 2,500 | 100 |
| | | | | | | | | Paddy | Cholam, Samai, Horsegram | Wet | 2,000 to 20,000 | 400 to 7,500 | 25 to 8,750 | 20 to 6,250 |
| | | | | | | | | Paddy, Pepper | Ragi, Cholam, Cotton, Pepper, Cumbu | Dry | 4,375 to 5,000 | 1,250 to 2,500 | 250 to 2,500 | 50 to 150 |
| | | | | | | | | Paddy, Plantain | Cholam, Ragi, Pepper, Cotton, Palmyra, Horsegram, Greengram, Chillies, Cotton | Wet | 300 to 6,250 | 100 to 5,000 | 100 to 7,500 | 25 to 3,125 |
| **TALUK** | | | | | | | | | | | | | | |
| | | | | | | | | Paddy | Cholam, Ragi, Blackgram, Coconut | Wet | 3,500 to 8,000 | 2,000 to 3,000 | 600 to 4,000 | 500 to 1,000 |
| | | | | | | | | Paddy, Plantain, Betelleaves | Cholam, Cotton, Ragi, Coconut, Chillies, Gingelly, Groundnut, Blackgram, | Dry | 500 to 7,500 | 250 to 4,000 | 300 to 4,000 | 50 to 1,000 |
| | | | | | | | | Paddy | Cholam, Cotton, Ragi, Coconut, Chillies, Gingelly, Groundnut, Blackgram | Dry | 2,500 to 3,000 | 1,500 | 1,000 to 2,000 | 500 to 1,000 |
| | | | | | | | | Paddy | Cholam, Blackgram, Horsegram, | Wet | 350 to 9,000 | 225 to 5,000 | 50 to 2,000 | 75 to 1,000 |
| | | | | | | | | Paddy | Cholam, Pepper, Samai, Gingelly | Dry | 100 to 10,000 | 50 to 5,000 | 45 to 4,000 | 15 to 1,500 |
| | | | | | | | | Paddy | Cholam, Chillies, Samai, Blackgram | Wet | 4,000 to 6,000 | 3,000 to 3,500 | 1,000 to 2,000 | 200 to 1,000 |
| | | | | | | | | Paddy | Cholam, Chillies, Cotton | Dry | 6,000 | 4,000 | 5,000 | 1,000 |
| | | | | | | | | Paddy | Cholam, Ragi, Chillies, Plantain | Wet and Dry | 5,000 | 3,000 | 3,750 | 250 |
| | | | | | | | | Paddy | Cholam, Ragi, Onion, Pepper, Cotton | Wet | 2,750 to 5,000 | 1,800 to 3,000 | 150 to 2,000 | 100 to 500 |
| | | | | | | | | Paddy | Cholam, Cotton, Pepper | Wet | 2,500 | 2,000 | 600 | 500 |
| | | | | | | | | Paddy, Plantain | Blackgram, Ragi, Gingelly, Pulses, Onion | Dry | 80 to 7,000 | 60 to 3,600 | 25 to 3,000 | 20 to 1,000 |
| | | | | | | | | Paddy | Cholam, Ragi, Cotton, Chillies | Wet | 4,800 | 300 | 4,800 | 300 |
| | | | | | | | | Paddy, Plantain | Blackgram, Cocoa, Cholam, Pulses, Coffee, Tea, Horsegram, Samai | Wet | 4,000 to 12,000 | 2,500 to 6,000 | 600 to 8,000 | 300 to 1,000 |

## STATEMENT II

## TYPE OF SOIL, TERRAIN, ETC.—(concld.)

| Location code Number | Type of soil | Type of Terrain River Basin Hilly high or Low | Irrigation: Project | Irrigation: Canals | Irrigation: Tanks | Irrigation: Wells | Source of irrigation Lift or Flow irrigated with details | Important Crops: Wet | Important Crops: Dry | Whether mainly wet or dry | Value of wet lands (in rupees): High | Value of wet lands (in rupees): Low | Value of dry lands (in rupees): High | Value of dry lands (in rupees): Low |
|---|---|---|---|---|---|---|---|---|---|---|---|---|---|---|
| 1 | 2 | 3 | 4 | 5 | 6 | 7 | 8 | 9 | 10 | 11 | 12 | 13 | 14 | 15 |
| | | | | | | | **6. SHENCOTTAH** | | | | | | | |
| 4 | Red and clay | Hilly high | ... | Yes | Yes | Yes | Lift and flow | | | | | | | |
| 5 | Gravelly | Low | ... | Yes | Yes | Yes | do | | | | | | | |
| 7 | Lime and Salt | Hilly high | ... | Yes | Yes | Yes | do | | | | | | | |
| 1, 2, 3, 6 | Clay, sand and Gravelly | Low and high | ... | Yes | Yes | Yes | do | | | | | | | |
| | | | | | | | **7. AMBASAMUDRAM** | | | | | | | |
| 1, 4, 51, 52 | Red soil | High | ... | ... | Yes | Yes | do | | | | | | | |
| 12, 16, 24, 25, 73 | do | Low | ... | ... | Yes | Yes | do | | | | | | | |
| 2, 3, 5, 13, 17 to 23, 26 to 29, 34, 40 to 42, 44, 47, 48, 60 to 62, 81 | Black soil | High | ... | Yes | Yes | Yes | do | | | | | | | |
| 10, 14, 16, 30, 35, 36, 38, 39, 45, 46, 82 to 86 | do | Low | Yes | Yes | Yes | Yes | do | | | | | | | |
| 6 to 9, 31, 49, 50, 53, 54, 56, 57, 59, 63, 64, 74 to 77, 79, 80 | Red and Black soil | High | ... | Yes | Yes | Yes | do | | | | | | | |
| 11, 32, 33, 37, 55, 65 to 72, 78 | Red and Black | Low | Yes | Yes | Yes | Yes | do | | | | | | | |
| | | | | | | | **8. NANGUNERI** | | | | | | | |
| 2 to 4, 6 to 13, 22 to 29, 31, 32, 34, 37 to 43, 50 to 55, 59 to 72, 76 to 89, 99, 100 | Red loam and Red soil | Low | ... | Yes | Yes | Yes | Lift and flow | | | | | | | |
| 16, 19 to 21, 30, 44 to 49 | do | Hilly and River Basin | ... | Yes | Yes | ... | Flow | | | | | | | |
| 35, 36 | Black | Low | ... | Yes | Yes | ... | do | | | | | | | |
| 5, 33, 73 to 75, 90 to 98 | Red and Black | Low | ... | Yes | Yes | ... | do | | | | | | | |
| 14, 15, 17, 18 | Red soil and Sandy | Hilly and River Basin | ... | Yes | Yes | ... | do | | | | | | | |
| 56 | Clay | Low | ... | Yes | Yes | ... | do | | | | | | | |
| 58 | Sandy | Low | ... | Yes | Yes | ... | do | | | | | | | |
| | | | | | | | **9. TIRUCHENDUR** | | | | | | | |
| 21, 22, 34, 54, 56, 57 | Red soil | Low | ... | Yes | Yes | ... | Lift and flow | | | | | | | |
| 17, 25 to 27, 33, 36, 66, 67, 68 | Clay loam | Low | Yes | ... | Yes | Yes | do | | | | | | | |
| 6 to 8, 10, 12 to 15, 31, 32, 36 to 39 | do | River Basin | Yes | Yes | Yes | ... | do | | | | | | | |
| 1 to 5, 16, 18 | Alluvial | do | Yes | Yes | Yes | Yes | do | | | | | | | |
| 19, 20, 24, 28, 35, 41 to 45, 47, 51 to 53, 55, 58 to 66, 76 to 91 | Sandy | Low | ... | ... | Yes | Yes | do | | | | | | | |
| 9, 30 | do | River Basin | Yes | Yes | Yes | Yes | do | | | | | | | |
| 23, 29, 48 to 50, 69 to 75 | Clay and Sandy | Low | ... | Yes | Yes | ... | Flow | | | | | | | |
| 11 | do | River Basin | Yes | Yes | Yes | ... | do | | | | | | | |
| | | | | | | | **TALUK** | | | | | | | |
| | | | | | | | Paddy | Bengalgram | Dry | 1,500 | 5,000 | 5,000 | 1,000 |
| | | | | | | | Paddy | Bengalgram, Chillies, Ragi, Onion, Cholam, Cotton | Wet and Dry | 10,000 | 3,500 | 3,000 | 700 |
| | | | | | | | Paddy | Bengalgram, Chillies, Onion, Ragi, Cholam, Cotton | Wet | 10,000 | 2,000 | 4,000 | 200 |
| | | | | | | | Paddy | Bengalgram, Cholam, Onion, Groundnut, Cotton, Ragi | Wet and Dry | 5,000 to 10,000 | 1,000 to 5,000 | 2,500 to 3,000 | 400 to 1,000 |
| | | | | | | | **TALUK** | | | | | | | |
| | | | | | | | Paddy | Chillies, Cotton, Groundnut, Ragi, Gingelly | Wet and Dry | 4,000 to 9,000 | 2,000 to 5,000 | 450 to 500 | 150 |
| | | | | | | | Paddy | Cotton, Gingelly, Groundnut, Ragi, Chillies, Horsegram | Wet | 3,500 to 10,000 | 2,000 to 5,000 | 300 to 1,250 | 150 to 800 |
| | | | | | | | Paddy | Horsegram, Gingelly, Cotton, Chillies, Groundnut, Ragi, Bengalgram, Cholam | Wet | 4,000 to 12,200 | 2,000 to 6,250 | 50 to 1,000 | 25 to 275 |
| | | | | | | | Paddy | Bengalgram, Cotton, Horsegram, Gingelly, Coconut | Wet | 3,750 to 12,200 | 2,000 to 5,500 | 200 to 2,000 | 100 to 300 |
| | | | | | | | Paddy | Bengalgram, Horsegram, Samai, Cotton, Gingelly, Chillies | Wet | 3,500 to 9,000 | 600 to 6,000 | 200 to 3,000 | 80 to 600 |
| | | | | | | | Paddy | Cotton, Gingelly, Horsegram | Wet | 3,500 to 10,000 | 2,500 to 6,300 | 250 to 2,400 | 100 to 800 |
| | | | | | | | **TALUK** | | | | | | | |
| | | | | | | | Paddy, Plantain | Horsegram, Cholam, Samai, Ragi, Cotton, Blackgram, Chillies, Pulses | Wet | 50 to 7,500 | 10 to 5,000 | 30 to 4,000 | 10 to 2,000 |
| | | | | | | | do | Ragi, Chillies | Wet | 4,000 to 8,000 | 2,500 to 7,000 | 2,500 to 6,000 | 1,000 to 4,000 |
| | | | | | | | do | Cholam, Cotton, Ragi, Pulses, Chillies | Wet | 5,000 to 6,000 | 3,000 to 3,600 | 1,000 to 1,500 | 200 to 300 |
| | | | | | | | do | Cholam, Pulses | Dry and Wet | 3,500 to 6,000 | 1,000 to 3,000 | 500 to 5,000 | 25 to 500 |
| | | | | | | | do | Ragi, Chillies | | 7,000 to 8,000 | 6,000 to 7,000 | 4,000 to 5,000 | 1,000 to 3,000 |
| | | | | | | | do | Pulses, Blackgram, Chillies | Wet | 6,000 | 2,000 | 4,000 | 300 |
| | | | | | | | do | Cholam, Cotton, Ragi | Wet | 6,250 | 2,500 | 500 | 100 |
| | | | | | | | **TALUK** | | | | | | | |
| | | | | | | | Paddy | Vegetables, Bajra, Bengalgram, Pulses, Fruits | Dry | 3,000 to 7,000 | 1,000 to 3,000 | 300 to 4,000 | 100 to 1,200 |
| | | | | | | | do | Vegetables, Fruits, Gingelly, Chillies, Groundnut | Dry | 1,000 to 8,000 | 300 to 4,000 | 500 to 5,000 | 100 to 1,500 |
| | | | | | | | Paddy, Betel-leaves | ... | Wet | 6,000 to 12,000 | 3,000 to 6,000 | 500 to 5,000 | 300 to 2,000 |
| | | | | | | | Paddy | Cotton | Wet | 10,000 | 6,000 | 2,500 to 4,200 | 1,200 to 2,000 |
| | | | | | | | Paddy, Plantain | Gingelly, Groundnut, Chillies, Bajra, Gram, Pulses, Fruits, Vegetables | Dry | 3,000 to 8,000 | 1,000 to 5,000 | 300 to 2,500 | 100 to 2,000 |
| | | | | | | | Paddy | ... | Wet | 8,000 to 10,000 | 5,000 to 6,000 | 3,000 to 5,000 | 1,500 to 2,000 |
| | | | | | | | do | Gingelly, Groundnut, Chillies | Dry | 2,000 to 6,000 | 750 to 4,000 | 500 to 1,000 | 100 to 1,000 |
| | | | | | | | do | ... | Wet | 10,000 | 6,000 | 3,000 | 1,200 |

## EXPLANATION FOR THE ABBREVIATIONS USED IN PRIMARY CENSUS ABSTRACT

| | |
|---|---|
| M | Males |
| F | Females |
| A-I | Working as Cultivator |
| A-II | Working as Agricultural Labourer |
| A-III | Working in Mining, Quarrying, Livestock, Forestry, Fishing, Hunting and Plantations, Orchards and allied activities |
| A-IV | Working at Household Industry |
| A-V | Working in Manufacturing other than Household Industry |
| A-VI | Working in Construction |
| A-VII | Working in Trade and Commerce |
| A-VIII | Working in Transport, Storage and Communications |
| A-IX | Working in Other Services |
| B-X | Non-workers |

---

## NOTATIONS FOR BASIC AMENITIES

| | |
|---|---|
| P | Primary School |
| M | Middle School |
| H | High School |
| C | Higher Institutions including Colleges |
| I | Institutions for Technical Education |
| L | Library and Reading Room |
| D | Dispensaries |
| Rhc | Rural Health Centre |
| Hos | Hospitals |
| Mcw | Maternity and Child Welfare Centre |
| Mp | Medical Practitioners |
| Po | Post Office |
| Pt | Post and Telegraph |
| Tel | Telephone Connection |
| R | Connected by Road |
| Rly | Connected by Railway |
| S | Safe or Protected Water Supply including Pipe, Tube-well, etc. |
| Pw | Pucca Well |
| Tk | Tank |
| Riv | River |
| Ei | Electricity for Industrial use |
| Ea | Electricity for Agricultural use |
| E | Electricity for Domestic use |
| Vh | Veterinary Hospital |
| Cs | Co-operative Societies |
| B | Bank |

# 1. SANKARANAYINARKOIL TALUK

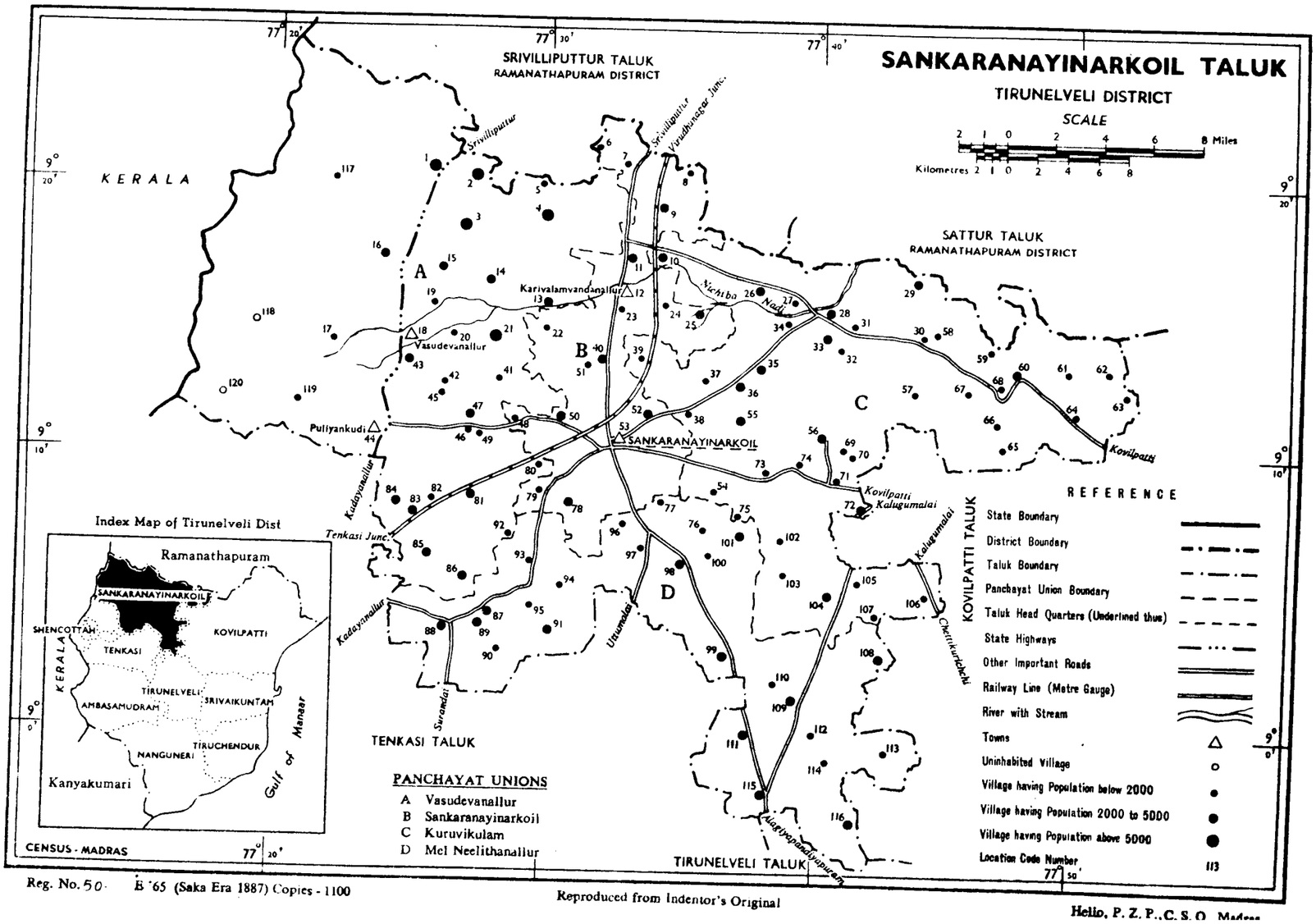


Reg. No. 50 B '65 (Saka Era 1887) Copies - 1100

Reproduced from Indentor's Original

Helio. P. Z. P., C. S. O. Madras

## ALPHABETICAL LIST OF VILLAGES

### 1. SANKARANAYINARKOIL TALUK

| Sl. No. | Name of village | | Location Code Number | Sl. No. | Name of village | | Locatic Code Numbe |
|---|---|---|---|---|---|---|---|
| 1 | Achampatti (P) | ... | 109 | 39 | Kuvalaikanni (P) | ... | 23 |
| 2 | Alagapuram (P) | ... | 36 | 40 | Madathupatti (P) | ... | 83 |
| 3 | Alangulam (P) | ... | 71 | 41 | Mahendravadi (P) | ... | 102 |
| 4 | Appaneri (P) | ... | 63 | 42 | Maiparai (P) | ... | 30 |
| 5 | Ariyanayagipuram (P) | ... | 85 | 43 | Malaiyadikurichi (P) | ... | 45 |
| 6 | Ariyoor (P) | ... | 41 | 44 | Malayankulam (P) | ... | 54 |
| 7 | Athipatti (P) | ... | 70 | 45 | Manaloor (P) | ... | 39 |
| 8 | Ayyaneri (P) | ... | 64 | 46 | Mangudi (P) | ... | 6 |
| 9 | Chatrakondan (P) | ... | 37 | 47 | Maruthankinar (P) | ... | 103 |
| 10 | Chatrapatti (P) | ... | 27 | 48 | MelaIlandaikulam (P) | ... | 116 |
| 11 | Chitrampatti (P) | ... | 62 | 49 | Mela Neelidanallur (P) | ... | 100 |
| 12 | Cinnakoilangulam (P) | ... | 97 | 50 | Moovarunthalai (P) | ... | 112 |
| 13 | Devarkulam (P) | ... | 65 | 51 | Mukkuthumalai | ... | 58 |
| 14 | Devarkulam (P) | ... | 115 | 52 | Mullikulam (P) | ... | 46 |
| 15 | Dharugapuram (P) | ... | 42 | 53 | Naduvakurichi (Minor) (P) | ... | 93 |
| 16 | Echanda (P) | ... | 91 | 54 | Naduvakurichi (Major) (P) | ... | 95 |
| 17 | Gudaloor (P) | ... | 14 | 55 | Nagaram (P) | ... | 49 |
| 18 | Ilandaikulam (P) | ... | 76 | 56 | Nakkalamutham Patti (P) | ... | 59 |
| 19 | Ilayarasanendal (P) | ... | 60 | 57 | Nalanthula (P) | ... | 106 |
| 20 | Kalappakulam (P) | ... | 52 | 58 | Naranapuram (P) | ... | 19 |
| 21 | Kalappalankulam (P) | ... | 105 | 59 | Narikudi (P) | ... | 110 |
| 22 | Kalingapatti (P) | ... | 26 | 60 | Nelkattuseval (P) | ... | 21 |
| 23 | Karisalkulam (P) | ... | 35 | 61 | Nellapaneri (P) | ... | 108 |
| 24 | Karisalkulam (P) | ... | 107 | 62 | Nochikulam (P) | ... | 80 |
| 25 | Karisathan (P) | ... | 10 | 63 | Palamkottai (P) | ... | 72 |
| 26 | Karivalamvandanallur (P) | ... | 12 | 64 | Panaiyoor (P) | ... | 13 |
| 27 | Keela Neelidanallur (P) | ... | 101 | 65 | Pandapuli (P) | ... | 9 |
| 28 | Keelaveerasigamani (P) | ... | 92 | 66 | Paruvakudi (P) | ... | 11 |
| 29 | Koilangulam (P) | ... | 96 | 67 | Pattadaikattai (P) | ... | 94 |
| 30 | Komarudappapuram (P) | ... | 77 | 68 | Periyoor (P) | ... | 22 |
| 31 | Kottaiyoor (P) | ... | 17 | 69 | Perumalpatti (P) | ... | 7 |
| 32 | Kovilpatti (P) | ... | 5 | 70 | Perumbathur (P) | ... | 40 |
| 33 | Kulakattakurichi (P) | ... | 57 | 71 | Perumcottur (P) | ... | 38 |
| 34 | Kulasekaramangalam (P) | ... | 87 | 72 | Pillayarnatham (P) | ... | 66 |
| 35 | Kurivikulam North (P) | ... | 56 | 73 | Pitchaithalaivanpatti (P) | ... | 67 |
| 36 | Kurukkalpatti (P) | ... | 98 | 74 | Poigai (P) | ... | 79 |
| 37 | Kurunjakulam (P) | ... | 32 | 75 | Puliangudi (R. F.) | ... | 119 |
| 38 | Kuruvikulam South (P) | ... | 73 | 76 | Puliyanagudi (P) | ... | 44 |

| Sl. No. | Name of village | Location Code Number |
|---|---|---|
| 77 | Puliyankulam (P) | 61 |
| 78 | Punnavanam (P) | 82 |
| 79 | Ramalingapuram (P) | 69 |
| 80 | Ramanathapuram (P) | 15 |
| 81 | Ramasamipuram (P) | 81 |
| 82 | Royagiri (P) | 3 |
| 83 | Sanganaperi (P) | 20 |
| 84 | Sangupatti (P) | 31 |
| 85 | Sankarankoil (P) | 53 |
| 86 | Sayamalai (P) | 104 |
| 87 | Sendamangalam Cusba (P) | 89 |
| 88 | Sendamangalam Majra (P) | 88 |
| 89 | Sennikulam (P) | 24 |
| 90 | Senthathiapuram (P) | 8 |
| 91 | Sevalkulam (P) | 55 |
| 92 | Sivagiri (P) | 1 |
| 93 | Sivagiri (R. F.) | 117 |
| 94 | Subramaniapuram (P) | 43 |
| 95 | Sundamkurichi (P) | 114 |
| 96 | Thadianpatti (P) | 113 |
| 97 | Thalaivankottai (P) | 47 |
| 98 | Thenmalai (P) | 4 |
| 99 | Therku Sankarankoil (P) | 78 |
| 100 | Thirumalai Naicken Pudukudi (R.F.) | 120 |
| 101 | Thirumalapuram (P) | 16 |
| 102 | Thiruvengadam(P) | 28 |
| 103 | Thiruvettanallur (P) | 84 |
| 104 | Umaithalaivanpatti (P) | 34 |
| 105 | Usilamgulam (P) | 75 |
| 106 | Vadakkupannavadali (P) | 99 |
| 107 | Vadakkupatti (P) | 68 |
| 108 | Vadakkupudur (P) | 50 |
| 109 | Vadicottai (P) | 51 |
| 110 | Vagaikulam (P) | 74 |
| 111 | Vanniconendal (P) | 111 |
| 112 | Varaganoor (P) | 29 |
| 113 | Vasudevanallur (P) | 18 |
| 114 | Vasudevanallur (R. F.) | 118 |
| 115 | Vayali (P) | 25 |
| 116 | Veerasigamani (P) | 86 |
| 117 | Veeriruppu (P) | 48 |
| 118 | Vellakulam (P) | 33 |
| 119 | Vellalankulam (P) | 90 |
| 120 | Wiswanathaperi (P) | 2 |



## PANCHAYAT UNION

| S. No. | L. C. No. | Name of Panchayat | Location Code/Units of 1961 Census constituting the Panchayat formed after 31-3-1960 | Date of formation | Persons | Males | Females |
|---|---|---|---|---|---|---|---|
| 1 | 2 | 3 | 5 | 4 | 6 | 7 | 8 |
| | | **SANKARANKOIL PANCHAYAT UNION** | | | | | |
| | | *City Panchayat* | | | | | |
| 1 | 53 | Sankarankoil (P) | ... | ... | 24,089 | 12,006 | 12,083 |
| | | *Village Panchayats* | | | | | |
| 1 | 8 | Senthathiapuram (P) | ... | ... | 981 | 490 | 491 |
| 2 | 52 | Kalappakulam (P) | ... | ... | 3,061 | 1,516 | 1,545 |
| 3 | 12 | Karivalamvandanallur (P) | ... | ... | 4,768 | 2,352 | 2,416 |
| 4 | 23 | Kuvalaikanni (P) | ... | ... | 1,283 | 642 | 641 |
| 5 | 6 | Mangudi (P) | ... | ... | 1,461 | 730 | 731 |
| 6 | 9 | Pandapuli (P) | ... | ... | 2,927 | 1,436 | 1,491 |
| 7 | 11 | Paruvakudi (P) | ... | ... | 2,095 | 1,059 | 1,036 |
| 8 | 22 | Periyoor (P) | ... | ... | 1,627 | 803 | 824 |
| 9 | 7 | Perumalpatti (P) | ... | ... | 1,924 | 930 | 994 |
| 10 | 40 | Perumbathur (P) | ... | ... | 2,869 | 1,416 | 1,453 |
| 11 | 79 | Poigai (P) | ... | ... | 534 | 272 | 262 |
| 12 | 24 | Sennikulam (P) | ... | ... | 1,582 | 771 | 811 |
| 13 | 78 | Sankarankoil South (P) | ... | ... | 4,199 | 2,040 | 2,159 |
| 14 | 50 | Vadakkupudur (P) | ... | ... | 2,512 | 1,258 | 1,254 |
| 15 | 51 | Vadicottai (P) | ... | ... | 1,262 | 637 | 625 |
| 16 | 25 | Vayali (P) | ... | ... | 2,901 | 1,462 | 1,439 |
| 17 | 48 | Veeriruppu | ... | ... | 1,419 | 698 | 721 |
| | | | | Total | 61,154 | 30,408 | 30,776 |
| | | **KURIVIKULAM PANCHAYAT UNION** | | | | | |
| | | *City Panchayat—NIL* | | | | | |
| | | *Village Panchayats* | | | | | |
| 1 | 36 | Alagapuram (P) | ... | ... | 2,690 | 1,298 | 1,392 |
| 2 | 71 | Alangulam (P) | ... | ... | 815 | 408 | 407 |
| 3 | 70 | Athipatti (P) | ... | ... | 852 | 430 | 422 |

## PANCHAYAT UNION

| Sl. No. | L. C. No. | Name of Panchayat | Date of formation | Location Code/Units of 1961 Census constituting the Panchayat formed after 31-3-1960 | Persons | Males | Females |
|---|---|---|---|---|---|---|---|
| 1 | 2 | 3 | 4 | 5 | 6 | 7 | 8 |
| | | **KURUVIKULAM PANCHAYAT UNION—(*contd.*)** | | | | | |
| 4 | 63 | Appaneri (P) | ... | ... | 1,232 | 587 | 645 |
| 5 | 35 | Ayan Karisalkulam (P) | ... | ... | 2,394 | 1,210 | 1,184 |
| 6 | 64 | Ayyaneri (P) | ... | ... | 1,951 | 964 | 987 |
| 7 | 37 | Chatrakondan (P) | ... | ... | 1,896 | 945 | 951 |
| 8 | 27 | Chatrapatti (P) | ... | ... | 1,422 | 824 | 598 |
| 9 | 62 | Chitrampatti (P) | ... | ... | 847 | 418 | 429 |
| 10 | 60 | Ilayarasandal (P) | ... | ... | 4,233 | 2,089 | 2,144 |
| 11 | 105 | Kalappalangulam (P) | ... | ... | 1,658 | 825 | 833 |
| 12 | 26 | Kalingapatti (P) | ... | ... | 4,220 | 2,137 | 2,083 |
| 13 | 10 | Karisathan (P) | ... | ... | 2,489 | 1,215 | 1,274 |
| 14 | 56 | Kurivikulam North (P) | ... | ... | 4,501 | 2,250 | 2,251 |
| 15 | 73 | Kuruvikulam South (P) | ... | ... | 1,383 | 754 | 629 |
| 16 | 32 | Kurunjakulam (P) | ... | ... | 1,304 | 621 | 683 |
| 17 | 57 | Kulakattakurichi (P) | ... | ... | 835 | 402 | 433 |
| 18 | 102 | Mahendravadi (P) | ... | ... | 1,650 | 814 | 836 |
| 19 | 103 | Maruthankinar (P) | ... | ... | 1,239 | 628 | 611 |
| 20 | 30 | Maipparai (P) | ... | ... | 1,682 | 803 | 879 |
| 21 | 54 | Malayankulam (P) | ... | ... | 1,449 | 709 | 740 |
| 22 | 39 | Manaloor (P) | ... | ... | 1,464 | 702 | 762 |
| 23 | 58 | Mukkuthumalai (P) | ... | ... | 1,856 | 865 | 991 |
| 24 | 59 | Nakkalamuthanpatti (P) | ... | ... | 851 | 436 | 415 |
| 25 | 106 | Nalanthula (P) | ... | ... | 1,687 | 822 | 865 |
| 26 | 72 | Palankottai (P) | ... | ... | 3,764 | 1,851 | 1,913 |
| 27 | 38 | Peruncottur (P) | ... | ... | 1,393 | 669 | 724 |
| 28 | 66 | Pillayarnatham (P) | ... | ... | 1,924 | 933 | 991 |
| 29 | 67 | Pudhaithalaivanpatti (P) | ... | ... | 725 | 366 | 359 |



## PANCHAYAT UNION

| Sl. No. | L. C. No. | Name of Panchayat | Date of formation | Location Code/Units of 1961 Census constituting the Panchayat formed after 31-3-1960 | Persons | Males | Females |
|---|---|---|---|---|---|---|---|
| 1 | 2 | 3 | 4 | 5 | 6 | 7 | 8 |
| | | **KURUVIKULAM PANCHAYAT UNION—(*concld.*)** | | | | | |
| 30 | 61 | Puliyankulam (P) | ... | ... | 1,308 | 637 | 671 |
| 31 | 69 | Ramalingapuram (P) | ... | ... | 1,863 | 955 | 908 |
| 32 | 104 | Sayamalai (P) | ... | ... | 3,254 | 1,614 | 1,640 |
| 33 | 50 | Sevalkulam (P) | ... | ... | 3,541 | 1,791 | 1,750 |
| 34 | 31 | Sangupatti (P) | ... | ... | 1,498 | 717 | 781 |
| 35 | 28 | Thiruvengadam (P) | ... | ... | 3,201 | 1,554 | 1,647 |
| 36 | 34 | Umaithalaivanpatti (P) | ... | ... | 922 | 461 | 461 |
| 37 | 75 | Usilamgulam (P) | ... | ... | 551 | 278 | 273 |
| 38 | 33 | Vellakulam (P) | ... | ... | 2,009 | 1,047 | 962 |
| 39 | 74 | Vagaikulam (P) | ... | ... | 1,080 | 528 | 552 |
| 40 | 29 | Varaganoor (P) | ... | ... | 2,245 | 1,085 | 1,160 |
| 41 | 68 | Vadakkupatti (P) | ... | ... | 1,005 | 481 | 524 |
| 42 | 65 | Zamin Devarkulam (P) | ... | ... | 1,337 | 613 | 724 |
| 43 | 107 | Zamin Karisalkulam (P) | ... | ... | 981 | 507 | 474 |
| | | | | **Total** | **79,141** | **39,233** | **39,908** |

## MELA NEELITHANALLUR PANCHAYAT UNION

*City Panchayats*—NIL

*Village Panchayats*

| | | | | | | | |
|---|---|---|---|---|---|---|---|
| 1 | 109 | Achampatti (P) | ... | ... | 3,148 | 1,546 | 1,602 |
| 2 | 97 | Cinnakoilangalam (P) | ... | ... | 1,346 | 678 | 668 |
| 3 | 115 | Devarkulam (P) | ... | ... | 2,830 | 1,433 | 1,397 |
| 4 | 91 | Eachanda (P) | ... | ... | 2,461 | 1,248 | 1,213 |
| 5 | 76 | Ilandaikulam (P) | ... | ... | 748 | 339 | 409 |
| 6 | 101 | Keela Neelithanallur (P) | ... | ... | 3,484 | 1,739 | 1,745 |
| 7 | 77 | Komarudappapuram (P) | ... | ... | 1,333 | 673 | 660 |

## PANCHAYAT UNION

| Sl No. | L. C. No. | Name of Panchayat | Date of formation | Location Code/Units of 1961 Census constituting the Panchayat formed after 31-3-1960 | Persons | Males | Females |
|---|---|---|---|---|---|---|---|
| 1 | 2 | 3 | 4 | 5 | 6 | | 8 |
| | | **MELA NEELITHANALLUR PANCHAYAT UNION—(*contd.*)** | | | | | |
| 8 | 87 | Kulasekaramangalam (P) | ... | ... ... | 3,398 | 1,727 | 1,66[illegible] |
| 9 | 98 | Kurukkalpatti (P) | ... | ... ... | 2,800 | 1,349 | 1,451 |
| 10 | 116 | Mela Ilandaikulam (P) | ... | ... ... | 2,538 | 1,277 | 1,261 |
| 11 | 100 | Mela Neelithanallur (P) | ... | ... ... | 1,713 | 861 | 852 |
| 12 | 112 | Moovarundalai (P) | ... | ... ... | 1,361 | 653 | 708 |
| 13 | 95 | Naduvakurichi (Major P) | ... | ... ... | 1,363 | 659 | 704 |
| 14 | 93 | Naduvakurichi (Minor P) | ... | ... ... | 1,212 | 623 | 589 |
| 15 | 110 | Narikudi (P) | ... | ... ... | 701 | 366 | 335 |
| 16 | 94 | Pattadaikatti (P) | ... | ... ... | 1,516 | 778 | 738 |
| 17 | 96 | Periyakoilangulam (P) | ... | ... ... | 703 | 335 | 368 |
| 18 | 89 | Sendamangalam Casba (P) | ... | ... ... | 3,753 | 1,837 | 1,916 |
| 19 | 88 | Sendamangalam Majra (P) | ... | ... ... | 4,337 | 2,165 | 2,172 |
| 20 | 114 | Sundankurichi (P) | ... | ... ... | 1,469 | 713 | 756 |
| 21 | 113 | Thadianpatti (P) | ... | ... ... | 1,296 | 638 | 658 |
| 22 | 99 | Vadakku Panavadali (P) | ... | ... ... | 3,264 | 1,621 | 1,643 |
| 23 | 111 | Vanniconendal (P) | ... | ... ... | 3,647 | 1,818 | 1,829 |
| 24 | 90 | Vellalankulam (P) | ... | ... ... | 1,992 | 1,022 | 970 |
| 25 | 108 | Nellappaneri (P) | ... | ... ... | 2,133 | 1,062 | 1,071 |
| | | | | Total | **54,541** | **27,160** | **27,381** |
| | | **VASUDEVANALLUR PANCHAYAT UNION** | | | | | |
| | | *City Panchayats* | | | | | |
| 1 | 18 | Vasudevanallur (P) | ... | ... ... | 13,250 | 6,506 | 6,744 |
| 2 | 44 | Puliyangudi (P) | ... | ... 44. Puliyangudi (P) | 30,648 | 15,247 | 15,401 |
| | | | | 119. ,, | 41 | 24 | 17 |
| 3 | 1 | Sivagiri | ... | ... 1. Sivagiri (P) | 17,852 | 8,893 | 8,959 |
| | | | | 117. ,, | 209 | 112 | 97 |



## PANCHAYAT UNION

| S. No. | L. C. No. | Name of Panchayat | Date of formation | Location Code/Units of 1961 Census constituting the Panchayat formed after 31-3-1960 | Persons | Males | Females |
|---|---|---|---|---|---|---|---|
| 1 | 2 | 3 | 4 | 5 | 6 | 7 | 8 |
| | | **VASUDEVANALLUR PANCHAYAT UNION—(*contd.*)** | | | | | |
| | | *Village Panchayats* | | | | | |
| 1 | 85 | Ariyanayagipuram (P) | ... | ... ... | 4,196 | 2,111 | 2,085 |
| 2 | 41 | Ariyoor (P) | ... | ... ... | 1,154 | 573 | 581 |
| 3 | 14 | Gudaloor (P) | ... | ... ... | 2,415 | 1,197 | 1,218 |
| 4 | 5 | Inam Kovilpatti (P) | ... | ... ... | 1,420 | 697 | 723 |
| 5 | 92 | Keelaveerasigamani (P) | ... | ... ... | 1,394 | 703 | 691 |
| 6 | 17 | Kottaiyoor (P) | ... | ... ... | 1,264 | 641 | 623 |
| 7 | 45 | Malaiyadikurichi (P) | ... | ... ... | 1,707 | 819 | 888 |
| 8 | 83 | Madathupatti (P) | ... | ... ... | 3,272 | 1,634 | 1,638 |
| 9 | 46 | Mullikulam (P) | ... | ... ... | 1,662 | 830 | 832 |
| 10 | 49 | Nagaram (P) | ... | ... ... | 1,554 | 753 | 801 |
| 11 | 21 | Nelkattuseval (P) | ... | ... ... | 5,492 | 2,723 | 2,769 |
| 12 | 19 | Naranapuram (P) | ... | ... ... | 1,930 | 946 | 984 |
| 13 | 80 | Nochikulam (P) | ... | ... ... | 1,001 | 511 | 490 |
| 14 | 82 | Punnavanam (P) | ... | ... ... | 751 | 382 | 369 |
| 15 | 13 | Panaiyoor (P) | ... | ... ... | 4,030 | 2,016 | 2,014 |
| 16 | 3 | Royagiri (P) | ... | ... ... | 8,732 | 4,319 | 4,413 |
| 17 | 81 | Ramasamiapuram (P) | ... | ... ... | 3,111 | 1,562 | 1,549 |
| 18 | 15 | Ramanathapuram (P) | ... | ... ... | 3,447 | 1,755 | 1,692 |
| 19 | 20 | Sanganaperi (P) | ... | ... ... | 707 | 345 | 362 |
| 20 | 43 | Subramaniapuram (P) | ... | ... ... | 2,513 | 1,225 | 1,288 |
| 21 | 47 | Thalaivankottai (P) | ... | ... ... | 2,629 | 1,281 | 1,348 |
| 22 | 42 | Darugapuram (P) | ... | ... ... | 908 | 448 | 460 |
| 23 | 4 | Thenmalai (P) | ... | ... ... | 7,205 | 3,616 | 3,589 |
| 24 | 16 | Thirumalapuram (P) | ... | ... ... | 2,122 | 1,057 | 1,065 |
| 25 | 84 | Thiruvettanallur (P) | ... | ... ... | 2,543 | 1,308 | 1,235 |
| 26 | 86 | Veerasigamani (P) | ... | ... ... | 4,836 | 2,415 | 2,421 |
| 27 | 2 | Viswanathaperi (P) | ... | ... ... | 7,067 | 3,572 | 3,495 |
| | | | | Total | **141,062** | **70,221** | **70,841** |

## DIRECTORY

### VILLAGE

### SANKARANAYINARKOIL

TALUK—(contd.)

| Location Code Number | Name of Village Panchayat | | | Area in Sq. Miles | Occupied Residential Houses: No. of Houses | Occupied Residential Houses: No. of Households | Total No. of Persons Enumerated: Total | Total No. of Persons Enumerated: Males | Total No. of Persons Enumerated: Females | Scheduled Castes: M | Scheduled Castes: F | Scheduled Tribes: M | Scheduled Tribes: F | Literate and Educated Persons: M | Literate and Educated Persons: F | Total Workers (A-I to A-IX): M | Total Workers (A-I to A-IX): F | A-I: M | A-I: F | A-II: M | A-II: F |
|---|---|---|---|---|---|---|---|---|---|---|---|---|---|---|---|---|---|---|---|---|---|
| 1 | 2 | | | 3 | 4 | 5 | 6 | 7 | 8 | 9 | 10 | 11 | 12 | 13 | 14 | 15 | 16 | 17 | 18 | 19 | 20 |
| 1 | Sivagiri (P) | ... | P. M. H. L. D. Hos. Rhc. Mew. Mp. R. Tel Pw. Tk. Ea. E. Vh. Cs | 2'00 | 4,226 | 4,359 | 17,852 | 8,893 | 8,959 | 1,335 | 1,354 | ... | ... | 3,468 | 1,060 | 5,255 | 3,628 | 1,497 | 830 | 671 | 628 |
| 2 | Viswanathaperi (P) | ... | P. H. L. D. R. Pw. Tk. Ea. E. Cs. | 13'53 | 1,520 | 1,572 | 7,067 | 3,572 | 3,495 | 1,096 | 1,031 | ... | ... | 1,678 | 585 | 2,257 | 1,678 | 1,062 | 608 | 520 | 602 |
| 3 | Royagiri (P) | ... | P. M. H. L. Mew. R. Pw. Tk. Ea. E. Cs. | 10'06 | 1,926 | 1,953 | 8,732 | 4,319 | 4,413 | 880 | 944 | ... | ... | 1,871 | 462 | 2,562 | 1,821 | 901 | 443 | 726 | 956 |
| 4 | Thenmalai (P) | ... | P. M. H. L. Mew. R. Pw. Ea. E. Cs. | 3'00 | 1,493 | 1,592 | 7,205 | 3,616 | 3,589 | 617 | 634 | ... | ... | 1,378 | 349 | 2,236 | 2,078 | 1,242 | 1,090 | 453 | 814 |
| 5 | Kovilpatti (P) | ... | P. H. R. Pw. Ea. E. Cs. | 1'05 | 306 | 307 | 1,420 | 697 | 723 | 196 | 165 | ... | ... | 301 | 117 | 461 | 384 | 229 | 223 | 81 | 125 |
| 6 | Mangudi (P) | ... | P. L. D. R. Pw. Ea. E. Cs. | 2'00 | 322 | 322 | 1,461 | 730 | 731 | 54 | 50 | ... | ... | 412 | 106 | 464 | 218 | 265 | 28 | 68 | 107 |
| 7 | Peramalpatti (P) | ... | P. M. L. Mew. R. Pw. Ea. E. Cs. | 3'32 | 430 | 430 | 1,924 | 930 | 994 | 109 | 120 | ... | ... | 404 | 102 | 558 | 326 | 201 | 43 | 161 | 263 |
| 8 | Senthithapuram (P) | ... | P. M. L. Mew. R. Pw. Ea. E. Cs. | 1'03 | 219 | 219 | 981 | 490 | 491 | 386 | 380 | ... | ... | 136 | 24 | 339 | 290 | 214 | 192 | ... | ... |
| 9 | Panaipatti (P) | ... | P. L. Mew. Rly. R. Pw. Ea. E. Cs. | 6'00 | 504 | 586 | 2,827 | 1,436 | 1,391 | 81 | 88 | ... | ... | 778 | 274 | 962 | 663 | 509 | 326 | 111 | 145 |
| 10 | Karisathan (P) | ... | P. M. L. Mew. Rly. R. Pw. Ea. E. Cs. | 9'78 | 539 | 554 | 2,489 | 1,215 | 1,274 | 282 | 260 | ... | ... | 411 | 101 | 816 | 800 | 315 | 225 | 167 | 333 |
| 11 | Paruvasudi (P) | ... | P. L. Mew. R. Pw. Ea. E. Cs. | 4'60 | 355 | 504 | 2,095 | 1,059 | 1,036 | 391 | 382 | ... | ... | 424 | 102 | 707 | 588 | 369 | 222 | 50 | 125 |
| 13 | Panaiyoor (P) | ... | P. M. H. L. Mew. R. Pw. Ea. E. Cs. | 16'50 | 934 | 938 | 4,030 | 2,016 | 2,014 | 475 | 491 | ... | ... | 1,100 | 516 | 1,233 | 933 | 642 | 297 | 245 | 473 |
| 14 | Gudalur (P) | ... | P. L. R. Pw. Ea. E. Cs. | 3'00 | 501 | 504 | 2,415 | 1,197 | 1,218 | 183 | 199 | ... | ... | 390 | 121 | 760 | 582 | 407 | 270 | 138 | 173 |
| 15 | Ramanathapuram (P) | ... | P. M. L. R. Pw. Ea. E. Cs. | 2'00 | 795 | 800 | 3,447 | 1,755 | 1,692 | 382 | 425 | ... | ... | 577 | 89 | 1,053 | 722 | 393 | 269 | 189 | 259 |
| 16 | Thiruvadapuram (P) | ... | P. L. R. Pw. Ea. E. Cs. | 3'00 | 480 | 483 | 2,122 | 1,057 | 1,065 | 446 | 487 | ... | ... | 362 | 78 | 668 | 506 | 266 | 219 | 260 | 246 |
| 17 | Kottaiyoor (P) | ... | P. L. R. Pw. Ea. E. Cs. | 4'05 | 295 | 295 | 1,264 | 641 | 623 | 409 | 410 | ... | ... | 155 | 24 | 421 | 326 | 209 | 97 | 111 | 202 |
| 19 | Narasapuram (P) | ... | P. L. R. Pw. Ea. E. Cs. | 10'00 | 432 | 462 | 1,930 | 946 | 984 | 260 | 285 | ... | ... | 333 | 69 | 642 | 612 | 336 | 316 | 71 | 121 |
| 20 | Sangamperi (P) | ... | P. L. R. Pw. Ea. E. Cs. | 1'05 | 168 | 168 | 707 | 345 | 362 | 260 | 278 | ... | ... | 143 | 56 | 228 | 217 | 189 | 199 | ... | 7 |
| 21 | Neikattusevai (P) | ... | P. M. H. L. Rhc. Mew. R. Pw. Ea. E. Cs. | 6'06 | 1,130 | 1,130 | 5,492 | 2,723 | 2,769 | 672 | 554 | ... | ... | 940 | 119 | 1,771 | 1,323 | 1,203 | 874 | 176 | 274 |
| 22 | Periyur (P) | ... | P. M. L. Rhc. R. Pw. Ea. E. Cs. | 3'29 | 421 | 421 | 1,627 | 803 | 824 | 137 | 148 | ... | ... | 320 | 43 | 551 | 283 | 329 | 87 | 41 | 71 |
| 23 | Kuvalarkatani (P) | ... | P. R. Pw. Ea. E. | 2'67 | 271 | 271 | 1,283 | 642 | 641 | 461 | 471 | ... | ... | 176 | 66 | 404 | 399 | 261 | 215 | 101 | 166 |
| 24 | Sennikulam (P) | ... | P. L. Rhc. Mew. Rly. R. Pw. Ea. E. | 4'00 | 380 | 383 | 1,582 | 771 | 811 | 177 | 170 | ... | ... | 373 | 154 | 517 | 454 | 259 | 207 | 119 | 224 |
| 25 | Vayaci (P) | ... | P. L. Rhc. Mew. R. Pw. Ea. E. Cs. | 5'99 | 584 | 584 | 2,901 | 1,462 | 1,439 | 76 | 63 | ... | ... | 668 | 175 | 944 | 765 | 444 | 325 | 78 | 134 |
| 26 | Kalingapatti (P) | ... | P. M. H. L. Rhc. Mew. R. Pw. Ea. E. Cs. | 10'60 | 993 | 962 | 4,220 | 2,137 | 2,083 | 413 | 444 | ... | ... | 817 | 219 | 1,389 | 1,155 | 876 | 746 | 196 | 281 |
| 27 | Chattrapatti (P) | ... | P. L. R. Pw. Ea. E. | 6'00 | 264 | 267 | 1,422 | 824 | 598 | 244 | 165 | ... | ... | 460 | 69 | 408 | 355 | 215 | 140 | 127 | 197 |
| 28 | Thiruvengadam (P) | ... | P. M. L. D. Rhc. Mew. R. Pw. Ea. E. Cs. | 6'00 | 693 | 716 | 3,201 | 1,554 | 1,647 | 424 | 452 | ... | ... | 724 | 210 | 1,006 | 962 | 470 | 446 | 208 | 389 |
| 29 | Varaganoor (P) | ... | P. M. L. R. Pw. Ea. E. Cs. | 5'00 | 508 | 509 | 2,245 | 1,085 | 1,160 | 134 | 131 | ... | ... | 508 | 183 | 703 | 718 | 431 | 418 | 160 | 257 |
| 30 | Maiparai (P) | ... | P. M. L. R. Pw. Ea. E. Cs. | 4'00 | 358 | 403 | 1,682 | 803 | 879 | 75 | 91 | ... | ... | 412 | 187 | 529 | 567 | 303 | 312 | 100 | 181 |
| 31 | Sangupatti (P) | ... | P. M. L. R. Pw. Ea. E. Cs. | 3'00 | 319 | 333 | 1,498 | 717 | 781 | 184 | 201 | ... | ... | 337 | 137 | 436 | 477 | 183 | 206 | 120 | 193 |
| 32 | Kurunjakulam (P) | ... | P. L. R. Pw. Ea. E. | 6'00 | 275 | 275 | 1,304 | 621 | 683 | 142 | 169 | ... | ... | 252 | 79 | 396 | 369 | 167 | 46 | 61 | 80 |
| 33 | Veilakulam (P) | ... | P. M. L. Rhc. R. Pw. Ea. E. Cs. | 3'00 | 434 | 449 | 2,009 | 1,047 | 962 | 116 | 119 | ... | ... | 474 | 154 | 673 | 581 | 307 | 253 | 111 | 196 |
| 34 | Umaithalaivanpatti (P) | ... | P. L. Rhc. R. Pw. Ea. E. | 2'00 | 207 | 214 | 922 | 461 | 461 | 62 | 70 | ... | ... | 168 | 22 | 316 | 302 | 144 | 135 | 122 | 158 |
| 35 | Karisalkulam (P) | ... | P. M. L. Rhc. R. Pw. Ea. E. Cs. | 7'31 | 513 | 519 | 2,394 | 1,210 | 1,184 | 52 | 48 | ... | ... | 594 | 180 | 813 | 645 | 457 | 350 | 141 | 230 |
| 36 | Alagapuram (P) | ... | P. M. L. R. Pw. Ea. E. Cs. | 12'00 | 556 | 566 | 2,630 | 1,298 | 1,332 | 504 | 485 | ... | ... | 467 | 157 | 793 | 638 | 276 | 169 | 276 | 287 |
| 37 | Chatrakondan (P) | ... | P. L. R. Pw. Ea. E. Cs. | 3'31 | 435 | 435 | 1,896 | 945 | 951 | 127 | 132 | ... | ... | 488 | 122 | 631 | 490 | 320 | 188 | 174 | 274 |
| 38 | Perumcottur (P) | ... | P. L. Rhc. R. Pw. Ea. E. Cs. | 3'41 | 274 | 274 | 1,393 | 669 | 724 | 418 | 470 | ... | ... | 211 | 40 | 399 | 399 | 263 | 264 | 65 | 114 |

## VILLAGE DIRECTORY

SANKARANAYINARKOIL TALUK—(contd.)

| Location Code Number | Name of Village/Panchayat | A-III M | A-III F | A-IV M | A-IV F | A-V M | A-V F | A-VI M | A-VI F | A-VII M | A-VII F | A-VIII M | A-VIII F | A-IX M | A-IX F | B-X Non-workers M | B-X Non-workers F | Name of the Panchayat in which it is now included with the date of inclusion with other components if any |
|---|---|---|---|---|---|---|---|---|---|---|---|---|---|---|---|---|---|---|
| 1 | 2 | 21 | 22 | 23 | 24 | 25 | 26 | 27 | 28 | 29 | 30 | 31 | 32 | 33 | 34 | 35 | 36 | 37 |
| 1 | Sivagiri (P) ... | 207 | 10 | 362 | 169 | 88 | 3 | 29 | ... | 367 | 77 | 47 | ... | 1,987 | 1,911 | 3,638 | 5,331 | Sivagiri (P) included L.C. 117 |
| 2 | Viswanathaperi (P) ... | 89 | 2 | 185 | 271 | 5 | ... | 2 | ... | 154 | 19 | 7 | ... | 233 | 176 | 1,315 | 1,817 | ... |
| 3 | Royagiri (P) ... | 63 | 11 | 348 | 176 | 23 | ... | 16 | 2 | 203 | 33 | 2 | ... | 280 | 200 | 1,757 | 2,592 | ... |
| 4 | Thenmalai (P) ... | 9 | 5 | 209 | 42 | 46 | 3 | 14 | ... | 89 | 9 | 2 | ... | 172 | 115 | 1,380 | 1,511 | ... |
| 5 | Kovilpatti (P) ... | ... | ... | 103 | 20 | ... | ... | 2 | ... | 18 | 3 | ... | ... | 28 | 13 | 236 | 339 | ... |
| 6 | Mangudi (P) ... | ... | ... | 49 | 72 | ... | ... | 1 | ... | 52 | 6 | ... | ... | 29 | 5 | 266 | 513 | ... |
| 7 | Perumalpatti (P) ... | 10 | ... | 55 | 1 | 34 | 4 | 5 | ... | 28 | 3 | ... | ... | 64 | 12 | 372 | 668 | ... |
| 8 | Senthathiapuram (P) ... | 3 | 1 | 49 | 6 | 2 | ... | 4 | ... | 7 | ... | ... | ... | 69 | 91 | 151 | 201 | ... |
| 9 | Pandapuli (P) ... | 3 | ... | 105 | 24 | 24 | 1 | 5 | ... | 38 | 6 | 4 | ... | 163 | 161 | 474 | 728 | ... |
| 10 | Karisathan (P) ... | ... | ... | 191 | 140 | 14 | ... | 10 | 1 | 16 | 1 | ... | ... | 103 | 100 | 399 | 474 | ... |
| 11 | Paruvakudi (P) ... | 16 | 7 | 110 | 7 | 16 | 5 | 12 | ... | 14 | ... | 3 | ... | 117 | 219 | 352 | 448 | ... |
| 13 | Panaiyoor (P) ... | 6 | ... | 143 | 49 | 9 | ... | ... | ... | 54 | 10 | 1 | ... | 133 | 104 | 783 | 1,081 | ... |
| 14 | Gudaloor (P) ... | 3 | ... | 51 | 9 | ... | ... | ... | ... | 19 | 3 | 3 | ... | 139 | 127 | 437 | 636 | ... |
| 15 | Ramanathapuram (P) ... | 7 | 1 | 206 | 94 | 33 | 1 | 2 | ... | 107 | 6 | ... | ... | 116 | 92 | 702 | 970 | ... |
| 16 | Thirumalapuram (P) ... | 3 | ... | 52 | 10 | 6 | ... | ... | ... | 33 | 1 | ... | ... | 48 | 30 | 389 | 559 | ... |
| 17 | Kottaiyoor (P) ... | 15 | 1 | 53 | 18 | 4 | ... | ... | ... | 15 | 1 | 1 | ... | 13 | 7 | 220 | 297 | ... |
| 19 | Naranapuram (P) ... | 40 | 11 | 43 | 15 | 2 | 1 | ... | ... | 24 | 19 | ... | ... | 126 | 129 | 304 | 372 | ... |
| 20 | Sanganaperi (P) ... | 16 | 1 | 6 | 1 | ... | ... | ... | ... | 5 | 2 | ... | ... | 12 | 7 | 117 | 145 | ... |
| 21 | Nelkattuseval (P) ... | 21 | ... | 182 | 32 | 6 | 3 | 4 | ... | 38 | 14 | 5 | ... | 136 | 126 | 952 | 1,446 | ... |
| 22 | Periyoor (P) ... | 14 | ... | 44 | 9 | 1 | ... | ... | 1 | 17 | 5 | ... | ... | 105 | 110 | 252 | 541 | ... |
| 23 | Kuvalaikanni (P) ... | 6 | ... | 15 | 2 | 1 | ... | ... | ... | 4 | ... | ... | ... | 16 | 16 | 238 | 242 | ... |
| 24 | Sennikulam (P) ... | ... | ... | 67 | 1 | 7 | ... | 4 | ... | 15 | 1 | 6 | ... | 40 | 21 | 254 | 357 | ... |
| 25 | Vayal (P) ... | 7 | ... | 299 | 264 | 6 | ... | ... | ... | 45 | 7 | 1 | ... | 64 | 35 | 518 | 674 | ... |
| 26 | Kalingapatti (P) ... | 35 | 1 | 67 | 14 | 5 | 2 | 14 | ... | 39 | 11 | 2 | ... | 155 | 100 | 748 | 928 | ... |
| 27 | Chatrapatti (P) ... | 6 | 1 | 29 | 5 | 2 | 1 | 2 | ... | 10 | 1 | ... | ... | 17 | 10 | 416 | 243 | ... |
| 28 | Thiruvengadam (P) ... | 58 | 6 | 56 | 69 | 28 | 3 | 17 | 5 | 67 | 10 | 7 | ... | 95 | 34 | 548 | 685 | ... |
| 29 | Varaganoor (P) ... | 3 | ... | 60 | 14 | 1 | ... | | ... | 13 | 3 | ... | ... | 35 | 26 | 382 | 442 | ... |
| 30 | Maiparai (P) ... | 12 | ... | 59 | 52 | 12 | ... | 5 | ... | 10 | 1 | 1 | ... | 27 | 21 | 274 | 312 | ... |
| 31 | Sangupatti (P) ... | 4 | ... | 35 | 41 | 7 | 26 | 19 | ... | 45 | 3 | ... | ... | 23 | 8 | 281 | 304 | ... |
| 32 | Kurunjakulam (P) ... | 22 | ... | 32 | 60 | 5 | ... | ... | ... | 9 | 3 | 1 | 1 | 99 | 179 | 225 | 314 | ... |
| 33 | Vellakulam (P) ... | ... | ... | 188 | 108 | 1 | ... | 2 | ... | 24 | 8 | ... | ... | 40 | 16 | 374 | 381 | ... |
| 34 | Umaithalaivanpatti (P) ... | 15 | 1 | 13 | 1 | ... | ... | ... | ... | 6 | 2 | 1 | ... | 15 | 5 | 145 | 159 | ... |
| 35 | Karisalkulam (P) ... | 9 | ... | 79 | 33 | 2 | 1 | 10 | ... | 57 | 13 | ... | ... | 58 | 18 | 397 | 539 | ... |
| 36 | Alagapuram (P) ... | 23 | 4 | 11 | 16 | 22 | 15 | 23 | ... | 47 | 8 | 3 | ... | 112 | 139 | 505 | 694 | ... |
| 37 | Chatrakondan (P) ... | 38 | ... | 38 | 11 | 1 | ... | 3 | ... | 16 | — | 2 | ... | 39 | 17 | 314 | 461 | ... |
| 38 | Perumcottur (P) ... | ... | ... | 17 | 4 | 6 | ... | 1 | | 12 | 4 | ... | ... | 35 | 13 | 270 | 325 | ... |

## VILLAGE

SANKARANAYINARKOIL

## DIRECTORY

TALUK—(contd.)

| Location Code Number | Name of Village/Panchayat | | | Area in Sq. Miles | Occupied Residential Houses: No. of Houses | Occupied Residential Houses: No. of Households | Total No. of Persons Enumerated: Total | Total No. of Persons Enumerated: Males | Total No. of Persons Enumerated: Females | Scheduled Castes: M | Scheduled Castes: F | Scheduled Tribes: M | Scheduled Tribes: F | Literate and Educated Persons: M | Literate and Educated Persons: F | Total Workers (A-I to A-IX): M | Total Workers (A-I to A-IX): F | A-I: M | A-I: F | A-II: M | A-II: F |
|---|---|---|---|---|---|---|---|---|---|---|---|---|---|---|---|---|---|---|---|---|---|
| 1 | 2 | | | 3 | 4 | 5 | 6 | 7 | 8 | 9 | 10 | 11 | 12 | 13 | 14 | 15 | 16 | 17 | 18 | 19 | 20 |
| 39 | Manaloor (P) | ... | P. M. L. Rhc. R. Pw. Ea. E. Cs. | 3·00 | 311 | 311 | 1,464 | 702 | 762 | 227 | 241 | ... | ... | 354 | 86 | 453 | 367 | 279 | 251 | 22 | 18 |
| 40 | Perumbathur (P) | ... | P. L. Rhc.R. Pw. Ea.E.Cs | 5·25 | 621 | 655 | 2,869 | 1,416 | 1,453 | 735 | 770 | ... | ... | 508 | 98 | 881 | 834 | 366 | 295 | 206 | 333 |
| 41 | Ariyoor (P) | ... | P. L. Rhc. R. Pw. Ea.E.Cs. | 6·38 | 307 | 307 | 1,154 | 573 | 581 | 116 | 132 | ... | ... | 100 | 17 | 385 | 327 | 287 | 234 | 22 | 72 |
| 42 | Darugapuram (P) | ... | P. M. H. L. R. Pw. Ea. E. Cs. | 5·00 | 154 | 204 | 908 | 448 | 460 | 146 | 147 | ... | ... | 123 | 11 | 271 | 262 | 124 | 7 | 81 | 190 |
| 43 | Subramaniapuram (P) | ... | P. L. R. Pw. Ea. E. Cs. | 1·76 | 584 | 584 | 2,513 | 1,225 | 1,288 | 548 | 560 | ... | ... | 378 | 67 | 765 | 720 | 395 | 274 | 109 | 271 |
| 45 | Malaiyadikurichi (P) | ... | P. M. H. L. R. Pw. E. | 3·06 | 414 | 418 | 1,707 | 819 | 888 | 129 | 165 | ... | ... | 293 | 51 | 474 | 431 | 217 | 35 | 155 | 352 |
| 46 | Mulliklam (P) | ... | P. M. L. Mcw. R. Pw. Ea. E. Cs. | 2·00 | 295 | 303 | 1,662 | 830 | 832 | 141 | 137 | ... | ... | 321 | 58 | 508 | 313 | 239 | 168 | 171 | 138 |
| 47 | Thalaivankottai (P) | ... | P. M. L. Mcw. R. Pw. Ea. E. Cs. | 6·00 | 549 | 560 | 2,629 | 1,281 | 1,348 | 209 | 232 | ... | ... | 443 | 105 | 811 | 656 | 527 | 420 | 121 | 158 |
| 48 | Veeriruppu (P) | ... | P. L. R. Pw. Ea. E. Cs. | 1·56 | 268 | 301 | 1,419 | 698 | 721 | 118 | 120 | ... | ... | 271 | 15 | 471 | 354 | 256 | 157 | 76 | 107 |
| 49 | Nagaram (P) | ... | P. M. L. D. R. Pw. Ea. E. Cs. | 3·00 | 330 | 333 | 1,554 | 753 | 801 | 215 | 257 | ... | ... | 272 | 82 | 472 | 422 | 234 | 187 | 89 | 176 |
| 50 | Vadakkupudur (P) | ... | P. L. R. Pw. Ea. E. Cs. | 4·81 | 546 | 553 | 2,512 | 1,258 | 1,254 | 408 | 394 | ... | ... | 370 | 37 | 803 | 435 | 353 | 141 | 53 | 38 |
| 51 | Vadicottai (P) | ... | P. L. R. Pw. Ea. E. Cs. | 3·69 | 269 | 270 | 1,252 | 627 | 625 | 46 | 59 | ... | ... | 235 | 37 | 394 | 305 | 172 | 126 | 37 | 106 |
| 52 | Kalappakulam (P) | ... | P. M. L. R. Pw. Ea. E. Cs. | 3·20 | 605 | 619 | 3,061 | 1,516 | 1,545 | 748 | 772 | ... | ... | 709 | 238 | 939 | 805 | 492 | 401 | 183 | 335 |
| 54 | Malayankulam (P) | ... | P. M.L. R. Pw. Ea. E. Cs. | 6·50 | 272 | 274 | 1,449 | 709 | 740 | 171 | 179 | ... | ... | 358 | 168 | 461 | 356 | 269 | 160 | 72 | 151 |
| 55 | Sevalkulam (P) | ... | P. M. L. R. Pw. Ea. E. Cs. | 8·33 | 712 | 722 | 3,541 | 1,791 | 1,750 | 37 | 408 | ... | ... | 792 | 268 | 1,148 | 784 | 621 | 370 | 263 | 335 |
| 56 | Kurivikulam North | ... | P. M. H. L. D. Hos. Rhc. Mcw. R. Pw. Ea. E. Vh. Cs. | 5·00 | 960 | 992 | 4,501 | 2,250 | 2,251 | 421 | 441 | ... | ... | 1,021 | 293 | 1,337 | 1,241 | 378 | 284 | 104 | 201 |
| 57 | Kulakattakurichi (P) | ... | P. M. L. R. Pw. Ea. E. Cs. | 10·00 | 157 | 185 | 835 | 402 | 433 | 31 | 43 | ... | ... | 172 | 64 | 250 | 214 | 99 | 67 | 108 | 137 |
| 58 | Mukkuthumalai (P) | ... | P. L. R. Pw. Ea. E. Cs. | 5·00 | 406 | 406 | 1,856 | 865 | 991 | 121 | 124 | ... | ... | 432 | 202 | 533 | 553 | 302 | 303 | 142 | 193 |
| 59 | Nakkalamuthampatti (P) | ... | P. L. R. Pw. Ea. E. Cs. | 2·00 | 197 | 197 | 851 | 436 | 415 | 99 | 91 | ... | ... | 200 | 77 | 296 | 252 | 143 | 90 | 110 | 152 |
| 60 | Hayarasanepdal (P) | ... | P. M. H. L. D. Rhc. Mcw. R. Pw. Ea. E. Cs. | 23·00 | 910 | 956 | 4,233 | 2,089 | 2,144 | 490 | 476 | ... | ... | 870 | 318 | 1,279 | 1,131 | 417 | 352 | 444. | 598 |
| 61 | Puliyankulam (P) | ... | P. M. L. R. Pw. Ea. E. Cs. | 3·50 | 277 | 304 | 1,308 | 637 | 671 | 182 | 167 | ... | ... | 211 | 59 | 424 | 462 | 227 | 288 | 61 | 99 |
| 62 | Chitrampatti (P) | ... | P. L. R. Pw. Ea. E. Cs. | 6·00 | 176 | 177 | 847 | 418 | 429 | 95 | 80 | ... | ... | 193 | 67 | 272 | 204 | 138 | 110 | 58 | 79 |
| 63 | Appaneri (P) | ... | P. M. L. R. Pw. Ea. E. Cs. | 6·00 | 278 | 279 | 1,232 | 587 | 645 | 130 | 123 | ... | ... | 238 | 71 | 371 | 366 | 206 | 237 | 98 | 91 |
| 64 | Ayyaneri (P) | ... | P. L. R. Pw. Ea. E. Cs. | 6·00 | 422 | 441 | 1,951 | 964 | 987 | 219 | 229 | ... | ... | 422 | 99 | 594 | 615 | 420 | 448 | 133 | 153 |
| 65 | Devarkulam (P) | ... | P. M. L. R. Pw. Ea. E.Cs. | 3·00 | 308 | 308 | 1,337 | 613 | 724 | 85 | 93 | ... | ... | 298 | 103 | 397 | 245 | 223 | 135 | 85 | 99 |
| 66 | Pillayarnatham (P) | ... | P. M. L. Rhc. Mcw.R. Pw. Ea. E. Cs. | 4·00 | 425 | 441 | 1,924 | 933 | 991 | 160 | 149 | ... | ... | 434 | 116 | 596 | 590 | 384 | 366 | 134 | 191 |
| 67 | Pichaithalaivanpatti (P) | ... | P. M. L. R. Pw. Ea. E.Cs. | 6·00 | 170 | 170 | 725 | 366 | 359 | ... | ... | ... | ... | 105 | 18 | 207 | 145 | 112 | 19 | 64 | 115 |
| 68 | Vadakkupatti (P) | ... | P. M. L. R. Pw. Ea. E. Cs. | 8·00 | 229 | 229 | 1,005 | 481 | 524 | 149 | 160 | ... | ... | 178 | 57 | 311 | 311 | 133 | 140 | 132 | 155 |
| 69 | Ramalingapuram (P) | ... | P. M. L. D. Rhc. R. Pw. Ea. E. Cs. | 8·00 | 398 | 403 | 1,863 | 955 | 908 | 180 | 171 | ... | ... | 357 | 96 | 613 | 487 | 259 | 126 | 159 | 308 |
| 70 | Athipatti (P) | ... | P. L. R. Pw. Ea. E. Cs. | 0·65 | 187 | 187 | 852 | 420 | 432 | 67 | 67 | ... | ... | 162 | 26 | 294 | 296 | 41 | 8 | 23 | 66 |
| 71 | Alangulam (P) | ... | P. L. R. Pw. Ea. E. Cs. | 1·42 | 197 | 197 | 815 | 408 | 407 | 233 | 230 | ... | ... | 156 | 23 | 275 | 293 | 137 | 160 | 108 | 126 |
| 72 | Palamkottai (P) | ... | P. M. L. R. Pw. Ea. E. Cs. | 7·25 | 762 | 845 | 3,764 | 1,851 | 1,913 | 1,219 | 1,260 | ... | ... | 663 | 192 | 1,144 | 1,180 | 514 | 463 | 192 | 543 |
| 73 | Kuruvikulam South (P) | ... | P. M. L. Mcw. R. Pw. Ea. E. Cs. | 5·00 | 279 | 281 | 1,383 | 754 | 629 | 486 | 493 | ... | ... | 359 | 104 | 377 | 390 | 190 | 194 | 135 | 168 |
| 74 | Vagaikulam (P) | ... | P. M. L. R. Pw. Ea. E.Cs. | 0·50 | 215 | 233 | 1,080 | 528 | 552 | 197 | 224 | ... | ... | 211 | 93 | 307 | 311 | 176 | 164 | 53 | 118 |
| 75 | Usilamgulam (P) | ... | P. L. R. Pw. Ea. E. | 0·40 | 124 | 124 | 551 | 278 | 273 | 114 | 115 | ... | ... | 74 | 13 | 165 | 128 | 90 | 47 | 41 | 77 |
| 76 | Ilandaikulam (P) | ... | P. L. R. Pw. Ea. E. Cs. | 2·60 | 169 | 169 | 748 | 339 | 409 | 172 | 212 | ... | ... | 112 | 17 | 242 | 134 | 113 | 49 | 54 | 69 |

**VILLAGE**

SANKARANAYINARKOIL

**DIRECTORY**

TALUK—(contd.)

| Location Code Number | Name of Village/Panchayat | A-III | | A-IV | | A-V | | A-VI | | A-VII | | A-VIII | | A-IX | | B-X Non-workers | | Name of the Panchayat in which it is now included with the date of inclusion with other components if any |
|---|---|---|---|---|---|---|---|---|---|---|---|---|---|---|---|---|---|---|
| | | M | F | M | F | M | F | M | F | M | F | M | F | M | F | M | F | |
| 1 | 2 | 21 | 22 | 23 | 24 | 25 | 26 | 27 | 28 | 29 | 30 | 31 | 32 | 33 | 34 | 35 | 36 | 37 |
| 39 | Manaloor (P) | 5 | 3 | 47 | 15 | 19 | 20 | 8 | ... | 16 | 5 | 4 | ... | 53 | 55 | 249 | 395 | ... |
| 40 | Perumbathur (P) | 39 | 8 | 121 | 108 | 43 | 13 | 6 | ... | 27 | 8 | 2 | ... | 71 | 69 | 535 | 619 | ... |
| 41 | Ariyoor (P) | 16 | 1 | 28 | 12 | 8 | 1 | ... | ... | 8 | 3 | ... | ... | 16 | 4 | 188 | 254 | ... |
| 42 | Darugapuram (P) | 10 | ... | 21 | 15 | 1 | ... | ... | ... | 7 | 2 | ... | ... | 27 | 48 | 177 | 198 | ... |
| 43 | Subramaniapuram (P) | 20 | 4 | 113 | 80 | 2 | 1 | ... | 1 | 27 | 7 | ... | ... | 99 | 82 | 460 | 568 | ... |
| 45 | Malaiyadikurichi (P) | 10 | 1 | 16 | 6 | 1 | 1 | ... | ... | 19 | 2 | 1 | ... | 55 | 34 | 345 | 457 | ... |
| 46 | Mullikulam (P) | 2 | ... | 29 | 2 | 4 | ... | 5 | ... | 25 | ... | 1 | ... | 32 | 5 | 322 | 519 | ... |
| 47 | Thalaivankottai (P) | 40 | 4 | 45 | 19 | 5 | 5 | ... | ... | 23 | 2 | 1 | ... | 49 | 48 | 470 | 692 | ... |
| 48 | Veeriruppu (P) | 14 | ... | 77 | 27 | 1 | ... | 4 | 1 | 20 | 5 | ... | ... | 23 | 57 | 227 | 367 | ... |
| 49 | Nagaram (P) | 10 | ... | 62 | 25 | ... | ... | ... | ... | 15 | 1 | 1 | ... | 61 | 33 | 281 | 379 | ... |
| 50 | Vadakkupudur (P) | 15 | ... | 73 | 25 | 24 | | 9 | ... | 32 | 10 | 7 | ... | 237 | 221 | 455 | 819 | ... |
| 51 | Vadicottai (P) | 14 | 3 | 81 | 10 | 56 | 34 | 4 | ... | 7 | ... | ... | ... | 23 | 26 | 233 | 320 | ... |
| 52 | Kalappakulam (P) | 17 | 2 | 125 | 25 | 35 | 12 | 7 | ... | 27 | 11 | 2 | ... | 51 | 19 | 577 | 740 | ... |
| 54 | Maiayankulam (P) | 1 | ... | 68 | 16 | 4 | 3 | 3 | ... | 9 | 5 | ... | ... | 44 | 21 | 248 | 384 | ... |
| 55 | Sevalkulam (P) | 24 | 3 | 125 | 50 | 8 | ... | 2 | ... | 38 | 4 | 1 | ... | 66 | 22 | 643 | 966 | ... |
| 56 | Kurivikulam North | 28 | 1 | 309 | 533 | 24 | 3 | 73 | ... | 104 | 11 | 9 | ... | 308 | 208 | 913 | 1,010 | ... |
| 57 | Kulakattakurichi (P) | 2 | 1 | 15 | ... | ... | ... | ... | ... | 8 | 1 | ... | ... | 18 | 8 | 152 | 219 | ... |
| 58 | Mukkuthumalai (P) | 10 | ... | 25 | 31 | 7 | ... | 1 | ... | 11 | 7 | ... | ... | 35 | 19 | 332 | 438 | ... |
| 59 | Nakkalamuthampatti (P) | 2 | ... | 20 | 6 | 11 | ... | ... | ... | 3 | ... | ... | ... | 7 | 4 | 140 | 163 | ... |
| 60 | Ilayarasanendal (P) | 8 | ... | 117 | 39 | 29 | 3 | 24 | ... | 47 | 14 | 8 | 1 | 185 | 124 | 810 | 1,013 | ... |
| 61 | Puliyankulam (P) | ... | ... | 86 | 50 | 5 | ... | 2 | ... | 18 | 16 | ... | ... | 25 | 18 | 213 | 209 | ... |
| 62 | Chitrampatti (P) | 1 | ... | 42 | 2 | 7 | 8 | 2 | ... | 5 | ... | 2 | ... | 17 | 5 | 146 | 225 | ... |
| 63 | Appaneri (P) | ... | ... | 15 | 2 | 28 | 26 | ... | ... | 5 | 2 | ... | ... | 19 | 8 | 216 | 279 | ... |
| 64 | Ayyaneri (P) | ... | ... | 1 | ... | 11 | 9 | ... | ... | 5 | ... | 2 | ... | 22 | 5 | 370 | 372 | ... |
| 65 | Devarkulam (P) | ... | ... | 57 | 3 | 3 | ... | ... | ... | 3 | 1 | 1 | ... | 25 | 7 | 216 | 479 | ... |
| 66 | Pillayarnatham (P) | ... | ... | 45 | 24 | ... | ... | ... | ... | 6 | ... | 1 | ... | 26 | 9 | 337 | 401 | ... |
| 67 | Pichaithalaivanpatti (P) | ... | ... | 14 | 5 | 1 | ... | ... | ... | 4 | 1 | ... | ... | 12 | 5 | 159 | 214 | ... |
| 68 | Vadakkupatti (P) | 5 | 1 | 11 | 1 | ... | ... | ... | ... | 6 | 1 | ... | ... | 24 | 13 | 170 | 213 | ... |
| 69 | Ramalingapuram (P) | 27 | 2 | 77 | 19 | 10 | 18 | 5 | ... | 26 | 3 | 2 | ... | 48 | 11 | 342 | 421 | ... |
| 70 | Athipatti (P) | 5 | ... | 174 | 120 | 1 | ... | 4 | ... | 10 | 2 | ... | ... | 36 | 100 | 126 | 136 | ... |
| 71 | Alangulam (P) | ... | ... | 8 | ... | 11 | 1 | ... | ... | ... | ... | 1 | ... | 10 | 6 | 133 | 114 | ... |
| 72 | Palamkottai (P) | 25 | 1 | 124 | 104 | 35 | 47 | 68 | 1 | 35 | 4 | 2 | ... | 149 | 17 | 707 | 733 | ... |
| 73 | Kuruvikulam South (P) | 4 | 3 | 11 | 4 | 2 | ... | 4 | ... | 4 | 1 | ... | ... | 27 | 20 | 377 | 239 | ... |
| 74 | Vagaikulam (P) | 13 | 3 | 15 | 9 | 2 | 2 | 5 | ... | 14 | 1 | 2 | ... | 27 | 14 | 221 | 241 | ... |
| 75 | Usilamgulam (P) | ... | ... | 21 | 2 | ... | ... | ... | ... | 2 | ... | ... | ... | 11 | 2 | 113 | 145 | ... |
| 76 | Ilandaikulam (P) | ... | 1 | 53 | 9 | ... | ... | ... | ... | 6 | 2 | ... | ... | 16 | 4 | 97 | 275 | ... |

## VILLAGE

SANKARANAYINARKOIL

**DIRECTORY**

TALUK—(contd.)

| Location Code Number | Name of Village/Panchayat | | | Area in Sq. Miles | Occupied Residential Houses | | Total No. of Persons Enumerated | | | Scheduled Castes | | Scheduled Tribes | | Literate and Educated Persons | | Total Workers (A-I to A-IX) | | A-I | | A-II | |
|---|---|---|---|---|---|---|---|---|---|---|---|---|---|---|---|---|---|---|---|---|---|
| | | | | | No. of Houses | No. of Households | Total | Males | Females | M | F | M | F | M | F | M | F | M | F | M | F |
| 1 | 2 | | | 3 | 4 | 5 | 6 | 7 | 8 | 9 | 10 | 11 | 12 | 13 | 14 | 15 | 16 | 17 | 18 | 19 | 20 |
| 77 | Komaradapoapuram (P) | ... | P. L. R. Pw. Ea. E. | 2·60 | 274 | 294 | 1,333 | 673 | 660 | 135 | 147 | ... | ... | 189 | 16 | 409 | 323 | 166 | 27 | 138 | 269 |
| 78 | Therku Sankaranakoil (P) | ... | P. M. L. R. Pw. Ea. E. Cs. | 11·25 | 881 | 881 | 4,199 | 2,040 | 2,159 | 397 | 420 | ... | ... | 878 | 160 | 1,361 | 664 | 618 | 99 | 134 | 251 |
| 79 | Poigai (P) | ... | P. L. R. Pw. Ea. E. Cs. | 3·06 | 97 | 132 | 534 | 272 | 262 | 31 | 35 | ... | ... | 56 | 4 | 177 | 129 | 86 | 55 | 1 | 1 |
| 80 | Nochikulam (P) | ... | P. L. Rly. R. Pw. Ea. E. Cs. | 1·06 | 212 | 212 | 1,001 | 511 | 490 | 146 | 138 | ... | ... | 187 | 29 | 300 | 258 | 203 | 208 | 2 | 2 |
| 81 | Ramasamipuram (P) | ... | P. H. L. R. Pw. Ea. E. Cs. | 4·00 | 363 | 648 | 3,111 | 1,562 | 1,549 | 559 | 594 | ... | ... | 514 | 158 | 943 | 673 | 581 | 372 | 83 | 203 |
| 82 | Punnavanam (P) | ... | P. H. L. R. Pw. Ea. E. | 1·00 | 187 | 187 | 751 | 382 | 369 | 89 | 81 | ... | ... | 169 | 35 | 240 | 220 | 94 | 71 | 2 | 2 |
| 83 | Madathupatti (P) | ... | P. M. H. Mew. Rly. L. R. Pw. Ea. E. Cs. | 5·06 | 712 | 713 | 3,272 | 1,634 | 1,638 | 561 | 563 | ... | ... | 626 | 96 | 978 | 677 | 353 | 259 | 54 | 44 |
| 84 | Thiruvettanallur (P) | ... | P. M. L.R. Pw. Ea. E. Cs. | 1·00 | 506 | 506 | 2,543 | 1,308 | 1,235 | 1 | ... | ... | ... | 584 | 45 | 859 | 465 | 659 | 366 | 15 | 23 |
| 85 | Ariyanayagapuram (P) | ... | P. M. L. R. Pw. Ea. E. Cs. | 4·00 | 863 | 863 | 4,196 | 2,111 | 2,085 | 432 | 402 | ... | ... | 965 | 205 | 1,292 | 838 | 644 | 453 | 148 | 92 |
| 86 | Veerasigamani (P) | ... | P. M. H. L. Mew. R. Pw. Ea. E. Cs. | 5·06 | 1,044 | 1,047 | 4,836 | 2,415 | 2,421 | 808 | 787 | ... | ... | 883 | 341 | 1,415 | 930 | 714 | 434 | 128 | 79 |
| 87 | Kulasekaramangalam (P) | ... | P. M. L. R. Pw. Ea. E. Cs. | 6·00 | 722 | 726 | 3,393 | 1,727 | 1,666 | 331 | 299 | ... | ... | 645 | 135 | 1,103 | 769 | 558 | 405 | 167 | 171 |
| 88 | Sendamangalam Majra (P) | ... | P. M. L.R. Pw. Ea. E. Cs. | 3·00 | 891 | 891 | 4,337 | 2,165 | 2,172 | 121 | 120 | ... | ... | 700 | 123 | 1,365 | 1,026 | 628 | 486 | 97 | 22 |
| 89 | Sendamangalam Cusba (P) | ... | P. M. L. D. Mew. R. Pw. Ea. E. Cs. | 2·00 | 832 | 844 | 3,753 | 1,837 | 1,916 | 184 | 192 | ... | ... | 780 | 327 | 1,159 | 841 | 477 | 335 | 106 | 133 |
| 90 | Vellalankulam (P) | ... | P. M. L. Mew. R. Pw. Ea. E. Cs. | 6·00 | 413 | 413 | 1,992 | 1,022 | 970 | 127 | 120 | ... | ... | 354 | 65 | 622 | 540 | 365 | 350 | 37 | 75 |
| 91 | Echanda (P) | ... | P. M. L. R. Pw. Ea. E. Cs. | 5·00 | 510 | 514 | 2,461 | 1,248 | 1,213 | 144 | 159 | ... | ... | 465 | 103 | 795 | 434 | 441 | 232 | 96 | 125 |
| 92 | Keelaveerasigamani (P) | ... | P. M. L. R. Pw. Ea. E. Cs. | 4·05 | 306 | 306 | 1,394 | 703 | 691 | 85 | 98 | ... | ... | 181 | 12 | 414 | 210 | 270 | 164 | 3 | ... |
| 93 | Naduvakurichi (Minor P) | ... | P. L. R. Pw. Ea. E. Cs. | 5·00 | 203 | 258 | 1,212 | 623 | 589 | 215 | 174 | ... | ... | 135 | 14 | 422 | 252 | 320 | 200 | 31 | 21 |
| 94 | Pattadaikatti (P) | ... | P. L. R. Pw. Ea. E. Cs. | 6·00 | 247 | 247 | 1,516 | 778 | 738 | 62 | 59 | ... | ... | 244 | 53 | 506 | 367 | 352 | 288 | 18 | 16 |
| 95 | Naduvakurichi (Major P) | ... | P. L. R. Pw. Ea. E. Cs. | 5·00 | 220 | 288 | 1,363 | 659 | 704 | 54 | 57 | ... | ... | 204 | 36 | 449 | 285 | 282 | 200 | 21 | 20 |
| 96 | Koilangulam (P) | ... | P. L. R. Pw. Ea. E. Cs. | 3·52 | 166 | 166 | 703 | 335 | 368 | 34 | 29 | ... | ... | 91 | 15 | 233 | 147 | 119 | 89 | 22 | 27 |
| 97 | Cinnakoilangulam (P) | ... | P. L. R. Pw. Ea. E. Cs. | 2·69 | 244 | 257 | 1,346 | 678 | 668 | 98 | 114 | ... | ... | 114 | 14 | 416 | 324 | 175 | 83 | 118 | 169 |
| 98 | Kurukkalpatti (P) | ... | P. M. L. R. Pw. Ea. E. Cs. | 9·57 | 674 | 683 | 2,800 | 1,349 | 1,451 | 180 | 211 | ... | ... | 389 | 84 | 879 | 711 | 463 | 411 | 134 | 188 |
| 99 | Vadakkupanavadali (P) | ... | P. M. L. R. Pw. Ea. E. Cs. | 5·28 | 672 | 716 | 3,264 | 1,621 | 1,643 | 86 | 83 | ... | ... | 398 | 109 | 1,017 | 892 | 703 | 621 | 87 | 148 |
| 100 | Mela Neelidanallur (P) | ... | P. L. Rhe. Mew. R. Pw. Ea. E. Cs. | 4·37 | 345 | 351 | 1,713 | 861 | 852 | 215 | 208 | ... | ... | 285 | 54 | 543 | 458 | 199 | 169 | 196 | 236 |
| 101 | Kela Neelidanallur (P) | ... | P. M. L. Mew. R. Pw. Ea. E. Cs. | 7·33 | 782 | 782 | 3,484 | 1,739 | 1,745 | 733 | 762 | ... | ... | 664 | 177 | 1,104 | 834 | 540 | 333 | 258 | 371 |
| 102 | Mahendravadi (P) | ... | P. M. L. R. Pw. Ea. E. Cs. | 3·75 | 369 | 372 | 1,650 | 814 | 836 | 374 | 367 | ... | ... | 285 | 59 | 488 | 355 | 201 | 126 | 187 | 210 |
| 103 | Marutnankinar (P) | ... | R. L. P. Pw. Ea. E. Cs. | 3·22 | 188 | 188 | 1,239 | 628 | 611 | 236 | 227 | ... | ... | 252 | 64 | 381 | 344 | 304 | 286 | 26 | 32 |
| 104 | Sayamalai (P) | ... | P. M. L. Mew. R. Pw. Ea. E. Cs. | 10·04 | 674 | 680 | 3,254 | 1,614 | 1,640 | 380 | 375 | ... | ... | 558 | 211 | 1,068 | 816 | 535 | 270 | 272 | 407 |
| 105 | Kalappalankulam (P) | ... | P. L. R. Pw. Ea. E. Cs. | 2·17 | 383 | 383 | 1,658 | 825 | 833 | 69 | 68 | ... | ... | 228 | 58 | 545 | 430 | 277 | 185 | 147 | 169 |
| 106 | Nalanthula (P) | ... | P. M. L. R. Pw. Ea. E. Cs. | 5·82 | 391 | 391 | 1,687 | 822 | 865 | 145 | 141 | ... | ... | 246 | 55 | 562 | 543 | 445 | 447 | 65 | 86 |
| 107 | Karisalkulam (P) | ... | P. L. R. Pw. Ea. E. Cs. | 2·81 | 211 | 211 | 981 | 507 | 474 | 36 | 36 | ... | ... | 120 | 51 | 330 | 295 | 160 | 80 | 127 | 190 |
| 108 | Nallupanari (P) | ... | P. M. L. R. Pw. Ea. E. Cs. | 6·02 | 395 | 396 | 2,133 | 1,062 | 1,071 | 373 | 364 | ... | ... | 277 | 51 | 662 | 504 | 438 | 368 | 151 | 118 |
| 109 | Achampatti (P) | ... | P. M. L. Mew. R. Pw. Ea. E. Cs. | 7·01 | 641 | 669 | 3,148 | 1,546 | 1,602 | 102 | 121 | ... | ... | 498 | 154 | 994 | 888 | 505 | 418 | 88 | 243 |
| 110 | Narikudi (P) | ... | P. L. R. Pw. Ea. E. Cs. | 4·35 | 130 | 138 | 701 | 366 | 335 | 2 | 1 | ... | ... | 70 | 10 | 224 | 199 | 203 | 180 | ... | 1 |
| 111 | Vannicorendal (P) | ... | P. M. H. L. Mew. R. Pw. Ea. E. Cs. | 8·48 | 778 | 778 | 3,647 | 1,818 | 1,829 | 192 | 180 | ... | ... | 658 | 204 | 1,130 | 675 | 581 | 353 | 109 | 96 |
| 112 | Moovarunthalai (P) | ... | P. M. L. Mew. R. Pw. Ea. E. Cs. | 3·44 | 323 | 323 | 1,361 | 653 | 708 | 175 | 182 | ... | ... | 186 | 59 | 400 | 221 | 170 | 59 | 33 | 5 |

## VILLAGE DIRECTORY

### SANKARANAYINARKOIL TALUK—(contd.)

| Location Code Number | Name of Village/Panchayat | A-III | | A-IV | | A-V | | A-VI | | A-VII | | A-VIII | | A-IX | | B-X Non-workers | | Name of the Panchayat in which it is now included with the date of inclusion with other components if any |
|---|---|---|---|---|---|---|---|---|---|---|---|---|---|---|---|---|---|---|
| | | M | F | M | F | M | F | M | F | M | F | M | F | M | F | M | F | |
| 1 | 2 | 21 | 22 | 23 | 24 | 25 | 26 | 27 | 28 | 29 | 30 | 31 | 32 | 33 | 34 | 35 | 36 | 37 |
| 77 | Komarudappapuram (P) | 2 | 2 | 47 | 10 | 3 | ... | 1 | ... | 24 | 1 | ... | ... | 28 | 14 | 264 | 337 | ... |
| 78 | Therku Sankarankoil (P) | 7 | 4 | 257 | 99 | 22 | ... | 4 | ... | 110 | 44 | 3 | ... | 206 | 167 | 679 | 1,495 | ... |
| 79 | Poigai (P) | 3 | 1 | 59 | 8 | 4 | ... | 1 | ... | 8 | 2 | 2 | ... | 33 | 62 | 95 | 133 | ... |
| 80 | Nochikulam (P) | 11 | ... | 11 | 1 | 11 | ... | [illegible] | ... | 11 | 1 | ... | ... | 43 | 46 | 211 | 232 | ... |
| 81 | Ramasamipuram (P) | 28 | 2 | 56 | 12 | 11 | ... | 12 | ... | 60 | 13 | 2 | ... | 70 | 71 | 619 | 876 | ... |
| 82 | Punnavanam (P) | 4 | ... | 32 | 9 | ... | ... | ... | ... | 8 | 1 | 1 | ... | 94 | 137 | 142 | 149 | ... |
| 83 | Madathupatti (P) | 16 | 7 | 108 | 261 | 25 | ... | | ... | 186 | [illegible] | ... | ... | 227 | 96 | 656 | 961 | ... |
| 84 | Thiruvettanallur (P) | 6 | 1 | 60 | 12 | 8 | ... | ... | | 28 | 2 | ... | ... | 83 | 61 | 449 | 770 | ... |
| 85 | Ariyanayagaipuram (P) | 32 | 19 | 128 | 34 | 16 | ... | 8 | ... | 77 | 8 | ... | ... | 239 | 232 | 819 | 1,247 | ... |
| 86 | Veerasigamani (P) | 34 | 3 | 181 | 100 | 36 | ... | 10 | ... | 69 | 9 | 4 | ... | 239 | 305 | 1,000 | 1,491 | ... |
| 87 | Kulasekaramangalam (P) | 28 | ... | 163 | 67 | ... | ... | ... | ... | 36 | 8 | 3 | ... | 148 | 118 | 624 | 897 | ... |
| 88 | Sendamangalam Majra (P) | 115 | 7 | 201 | 201 | ... | ... | 2 | ... | 80 | 14 | 3 | ... | 239 | 296 | 800 | 1,146 | ... |
| 89 | Sendamangalam Cusba (P) | 37 | 3 | 148 | 130 | 7 | 1 | 20 | 1 | 107 | 15 | 9 | ... | 248 | 223 | 678 | 1,075 | ... |
| 90 | Vellalankulam (P) | 59 | 1 | 86 | 75 | .. | ... | 1 | ... | 28 | 6 | 2 | ... | 47 | 33 | 400 | 430 | ... |
| 91 | Echanda (P) | 31 | ... | 112 | 13 | ... | ... | 14 | 1 | 26 | 6 | 1 | ... | 74 | 57 | 453 | 779 | ... |
| 92 | Keelaveerasigamani (P) | 3 | ... | 44 | 1 | ... | ... | 5 | ... | 10 | ... | ... | ... | 79 | 45 | 289 | 481 | ... |
| 93 | Naduvakurichi (Minor P) | 11 | ... | 14 | 3 | 11 | ... | ... | ... | 2 | 2 | ... | ... | 33 | 26 | 201 | 337 | ... |
| 94 | Pattadaikatti (P) | 5 | ... | 53 | 12 | 4 | ... | 3 | ... | 6 | ... | 1 | ... | 64 | 51 | 272 | 371 | ... |
| 95 | Naduvakurichi (Major P) | 2 | ... | 72 | 7 | ... | ... | ... | ... | 5 | ... | 1 | ... | 66 | 58 | 210 | 419 | ... |
| 96 | Koilangulam (P) | 49 | 15 | 4 | ... | ... | ... | 2 | ... | 5 | ... | ... | ... | 32 | 16 | 102 | 221 | ... |
| 97 | Cinnakoilangulam (P) | 2 | ... | 52 | 18 | ... | ... | ... | ... | 19 | [illegible] | ... | ... | 50 | 51 | 262 | 344 | ... |
| 98 | Kurukkalpatti (P) | 9 | 5 | 150 | 33 | ... | 2 | 7 | ... | 38 | 4 | 3 | ... | 75 | 68 | 470 | 740 | ... |
| 99 | Vadakkupanavadali (P) | 14 | 4 | 91 | 65 | 5 | ... | [illegible] | [illegible] | 31 | 9 | 4 | ... | 74 | 43 | 604 | 751 | ... |
| 100 | Mela Neelidanallur (P) | 52 | 9 | 26 | 30 | ... | ... | ... | ... | 17 | 7 | 6 | ... | 47 | 7 | 318 | 394 | ... |
| 101 | Kelaneelidanallur (P) | 1 | 1 | 164 | 89 | 1 | ... | [illegible] | ... | 21 | 1 | [illegible] | ... | 108 | 39 | 635 | 911 | ... |
| 102 | Mahendravadi (P) | 3 | ... | 55 | 4 | ... | ... | ... | . | 9 | [illegible] | ... | ... | 33 | 13 | 326 | 481 | ... |
| 103 | Maruthankinar (P) | ... | ... | 34 | 20 | ... | ... | [illegible] | ... | 9 | 4 | ... | ... | 7 | 2 | 247 | 267 | .. |
| 104 | Sayamalai (P) | 68 | 41 | 86 | 43 | 3 | ... | ... | | 29 | 10 | 1 | ... | 74 | 45 | 546 | 824 | ... |
| 105 | Kalappalankulam (P) | 9 | 2 | 50 | 30 | ... | 6 | ... | ... | 12 | 4 | 1 | ... | 49 | 34 | 280 | 403 | ... |
| 106 | Nalanthula (P) | 3 | ... | 20 | ... | ... | ... | ... | ... | 4 | ... | 1 | ... | 24 | 10 | 260 | 322 | |
| 107 | Karisalkulam (P) | 7 | 1 | 19 | 18 | ... | ... | ... | ... | 6 | ... | ... | ... | 11 | 6 | 177 | 179 | |
| 108 | Neelapaneri (P) | 1 | ... | 39 | 9 | ... | ... | 1 | ... | 8 | 3 | 7 | ... | 17 | 6 | 400 | 567 | ... |
| 109 | Achampatti (P) | 13 | 3 | 254 | 130 | 2 | ... | 7 | 1 | 47 | 11 | 4 | ... | 74 | 82 | 552 | 714 | ... |
| 110 | Narikudi (P) | ... | ... | 1 | ... | ... | ... | ... | ... | 2 | ... | ... | ... | 18 | 18 | 142 | 136 | ... |
| 111 | Vanniconendal (P) | 100 | 27 | 120 | 43 | 1 | ... | 17 | ... | 72 | 14 | 1 | ... | 129 | 142 | 688 | 1,154 | ... |
| 112 | Moovarunthalai (P) | 31 | 2 | 63 | [illegible] | 1 | ... | ... | ... | 17 | 9 | 1 | ... | 84 | 136 | 253 | 487 | ... |

## VILLAGE

SANKARANAYINARKOIL

DIRECTORY

TALUK—(contd.)

| Serial Number | Name of Village/Panchayat | | Area in Sq Miles | Occupied Residential Houses | | Total No. of Persons Enumerated | | | Scheduled Castes | | Scheduled Tribes | | Literate and Educated Persons | | Total Workers (A-I to A-IX) | | A-I | | A-II | |
|---|---|---|---|---|---|---|---|---|---|---|---|---|---|---|---|---|---|---|---|---|
| | | | | No. of Houses | No. of Households | Total | Males | Females | M | F | M | F | M | F | M | F | M | F | M | F |
| 2 | | | 3 | 4 | 5 | 6 | 7 | 8 | 9 | 10 | 11 | 12 | 13 | 14 | 15 | 16 | 17 | 18 | 19 | 20 |
| | Thadianpatti (P) ... | P. M. L. R. Pw. Ea. E. Cs. | 3·00 | 290 | 297 | 1,296 | 638 | 658 | 217 | 233 | ... | ... | 194 | 47 | 457 | 403 | 210 | 186 | 65 | 165 |
| | Sundamkurichi (P) ... | P. M. L. R. Pw. Ea. E. Cs. | 5·04 | 286 | 319 | 1,469 | 713 | 756 | 118 | 130 | ... | ... | 135 | 45 | 483 | 467 | 244 | 208 | 70 | 151 |
| | Devarkulam (P) ... | P. M. L. Mcw. R. Pw. Ea. E. Cs. | 7·33 | 621 | 634 | 2,830 | 1,433 | 1,397 | 214 | 203 | ... | ... | 419 | 144 | 897 | 745 | 514 | 412 | 139 | 98 |
| | Mela Ilandaikulam (P) ... | P. M. L. Mcw. R. Pw. Ea. E. Cs. | 3·00 | 500 | 509 | 2,538 | 1,277 | 1,261 | 115 | 128 | ... | ... | 432 | 150 | 783 | 709 | 386 | 349 | 151 | 275 |
| | Sivagiri (R.F.) ... | ... | ... | 73 | 73 | 209 | 112 | 97 | ... | ... | ... | ... | 7 | ... | 89 | 78 | ... | ... | ... | ... |
| | Vasudevanallur (R.F.) ... | ... | ... | | | | | UNIN | HABITED | | | | | | | | | | | |
| | Puliyangudi (R.F.) ... | R. | ... | 12 | 12 | 41 | 24 | 17 | 1 | ... | 22 | 17 | 2 | ... | 18 | 15 | 3 | 2 | ... | ... |
| | Thirumalainaicken Pudukudi (R.F.) | R. | ... | | | | | UNIN | HABITED | | | | | | | | | | | |
| | | Total ... | 560·22 | 56,257 | 58,095 | 263,373 | 131,011 | 132,362 | 30,017 | 30,490 | 22 | 17 | 50,372 | 13,770 | 82,333 | 65,127 | 40,864 | 29,193 | 14,222 | 20,728 |

**VILLAGE**

SANKARANAYINARKOIL

**IRECTORY**

ALUK—(contd.)

| Location Code Number | Name of Village/Panchayat | | A-III | | A-IV | | A-V | | A-VI | | A-VII | | A-VIII | | A-IX | | B-X Non-workers | | Name of the Panchayat in which it is now included with the date of inclusion with other components if any |
|---|---|---|---|---|---|---|---|---|---|---|---|---|---|---|---|---|---|---|---|
| | | | M | F | M | F | M | F | M | F | M | F | M | F | M | F | M | F | |
| 1 | 2 | | 21 | 22 | 23 | 24 | 25 | 26 | 27 | 28 | 29 | 30 | 31 | 32 | 33 | 34 | 35 | 36 | 37 |
| 113 | Thadianpatti (P) | ... | 18 | ... | 120 | 43 | ... | ... | ... | ... | 14 | 3 | ... | ... | 30 | 6 | 181 | 255 | ... |
| 114 | Sundamkurichi (P) | ... | 50 | 4 | 59 | 27 | ... | ... | 4 | ... | 10 | 6 | ... | ... | 46 | 71 | 230 | 289 | — |
| 115 | Devarkulam (P) | ... | 10 | ... | 114 | 128 | 1 | 1 | 1 | ... | 34 | 11 | 5 | ... | 79 | 95 | 536 | 652 | — |
| 116 | Mela Ilandaikulam (P) | ... | 22 | 6 | 124 | 54 | 12 | ... | ... | ... | 37 | 6 | 4 | ... | 47 | 19 | 494 | 552 | ... |
| 117 | Sivagiri (R. F.) | ... | 88 | 78 | ... | ... | ... | ... | ... | ... | ... | ... | ... | ... | 1 | ... | 23 | 19 | Sivagiri (R. F. merged with L.C. No. 1) |
| 118 | Vasudevanallur (R. F.) | ... | | | | | | | | UNIN | BITED | | | | | | | | — |
| 119 | Puliangudi (R. F.) | ... | 13 | 13 | ... | ... | ... | ... | ... | ... | ... | ... | ... | ... | 2 | ... | 6 | 2 | Puliangudi (R. F. merged with L.C. No. 44) |
| 120 | Thirumalai Naicken Pudukudi R.F. | ... | ... | | | | | | | UNIN | BITED | | | | | | | | — |
| | **Total** | ... | **2,127** | **366** | **9,379** | **5,107** | **1,001** | **286** | **595** | **18** | **3,658** | **676** | **228** | **2** | **10,259** | **8,751** | **48,678** | **67,235** | |

**TOWN**

SANKARANAYINARKOIL

**DIRECTORY**

TALUK—(contd.)

| Location Code Number | Name of Town | Area in Sq. Miles | Occupied Residential Houses: No. of Houses | Occupied Residential Houses: No. of Households | Total No. of Persons Enumerated: Total | Total No. of Persons Enumerated: Males | Total No. of Persons Enumerated: Females | Scheduled Castes: M | Scheduled Castes: F | Scheduled Tribes: M | Scheduled Tribes: F | Literate and Educated Persons: M | Literate and Educated Persons: F | Total Workers (A-I to A-IX): M | Total Workers (A-I to A-IX): F | A-I: M | A-I: F | A-II: M | A-II: F |
|---|---|---|---|---|---|---|---|---|---|---|---|---|---|---|---|---|---|---|---|
| 1 | 2 | 3 | 4 | 5 | 6 | 7 | 8 | 9 | 10 | 11 | 12 | 13 | 14 | 15 | 16 | 17 | 18 | 19 | 20 |
| 12 Karivalamvandanallur ... P. M. H. L. D. Rhc. Mcw. Rly. R. Pt. Tel. Pw. Ea. E. Cs. | | | | | | | | | | | | | | | | | | | |
| Locality 1 E. B. 92-A | ... ... | ... | 122 | 122 | 486 | 249 | 237 | ... | ... | ... | ... | 188 | 122 | 119 | 29 | 18 | 3 | ... | ... |
| 2 92 B | ... ... | ... | 22 | 22 | 91 | 42 | 49 | ... | ... | ... | ... | 16 | 1 | 25 | 7 | 8 | ... | ... | ... |
| 93-A | ... ... | ... | 70 | 70 | 321 | 145 | 176 | ... | ... | ... | ... | 57 | 10 | 83 | 83 | 46 | 62 | 10 | 16 |
| | **Total** ... | ... | **92** | **92** | **412** | **187** | **225** | ... | ... | ... | ... | **73** | **11** | **108** | **90** | **54** | **62** | **10** | **16** |
| Locality 3 E. B. 93-B | ... ... | ... | 123 | 125 | 528 | 250 | 278 | ... | ... | ... | ... | 108 | 34 | 159 | 110 | 24 | 29 | 15 | 47 |
| 4 94-A | ... ... | ... | 70 | 70 | 278 | 124 | 154 | ... | ... | ... | ... | 79 | 53 | 73 | 40 | 31 | ... | 5 | 10 |
| 5 94-B | ... ... | ... | 67 | 67 | 252 | 126 | 126 | | ... | ... | ... | 87 | 42 | 68 | 41 | 17 | 3 | ... | 2 |
| 6 95-A | ... ... | ... | 67 | 70 | 267 | 132 | 135 | ... | ... | ... | ... | 51 | 10 | 83 | 37 | 19 | ... | 8 | 12 |
| 7 95-B | ... ... | ... | 78 | 90 | 322 | 158 | 164 | 14 | 21 | ... | ... | 67 | ... | 98 | 41 | 19 | 2 | 18 | 23 |
| 96-A | ... ... | ... | 47 | 56 | 234 | 101 | 133 | 85 | 115 | ... | ... | 20 | ... | 68 | 92 | 35 | 39 | 17 | 37 |
| | **Total** ... | ... | **125** | **146** | **556** | **259** | **297** | **99** | **136** | ... | ... | **87** | ... | **166** | **133** | **54** | **41** | **35** | **60** |
| Locality 8 E. B. 96-B | ... ... | ... | 126 | 135 | 497 | 284 | 213 | ... | ... | ... | ... | 86 | 9 | 188 | 55 | 41 | 13 | 12 | 32 |
| 9 97 | ... ... | ... | 117 | 126 | 585 | 289 | 296 | 17 | 22 | ... | ... | 107 | 7 | 198 | 60 | 27 | 36 | 6 | 7 |
| 10 98 | ... ... | ... | 128 | 162 | 707 | 352 | 355 | 304 | 294 | ... | ... | 72 | 16 | 247 | 149 | 141 | 67 | ... | 12 |
| | **Town Total** ... | **7·06** | **1,037** | **1,115** | **4,568** | **2,252** | **2,316** | **420** | **452** | ... | ... | **938** | **304** | **1,409** | **744** | **426** | **254** | **91** | **198** |
| 18 Vasudevanallur ... P. M. H. L. D. Hos. Rhc. Mcw. R. Pt. Tel. Pw. Ea. E. Vh. Cs. | | | | | | | | | | | | | | | | | | | |
| Locality 1 E. B. 169 | ... ... | ... | 168 | 168 | 723 | 345 | 378 | ... | ... | ... | ... | 190 | 133 | 180 | 84 | 50 | 5 | 12 | 48 |
| 169-A | ... ... | ... | 137 | 139 | 568 | 282 | 286 | ... | ... | ... | ... | 153 | 77 | 170 | 81 | 59 | 13 | 30 | 56 |
| 170 | ... ... | ... | 128 | 131 | 514 | 258 | 256 | ... | ... | ... | ... | 151 | 41 | 157 | 33 | 38 | 1 | 5 | ... |
| 171 | ... ... | ... | 67 | 67 | 347 | 171 | 176 | ... | ... | ... | ... | 104 | 23 | 115 | 43 | 51 | 13 | 18 | 6 |
| 172 | ... ... | ... | 159 | 159 | 664 | 325 | 339 | ... | ... | ... | ... | 129 | 18 | 200 | 145 | 101 | 17 | 47 | 126 |
| 173 | ... ... | ... | 143 | 143 | 626 | 314 | 312 | ... | ... | ... | ... | 141 | 64 | 176 | 99 | 55 | 14 | 52 | 56 |
| 174 | ... ... | ... | 138 | 138 | 612 | 310 | 302 | ... | ... | ... | ... | 176 | 65 | 183 | 79 | 19 | 1 | ... | ... |
| 175 | ... ... | ... | 102 | 102 | 421 | 195 | 226 | ... | ... | ... | ... | 66 | 5 | 92 | 107 | 37 | 27 | 37 | 32 |
| 176 | ... ... | ... | 130 | 130 | 588 | 289 | 299 | ... | ... | ... | ... | 97 | 16 | 183 | 103 | 124 | 15 | 28 | 80 |
| 177 | ... ... | ... | 157 | 157 | 718 | 376 | 342 | ... | ... | ... | ... | 210 | 72 | 225 | 99 | 56 | 24 | 60 | 41 |
| 178 | ... ... | ... | 62 | 110 | 549 | 272 | 277 | ... | ... | ... | ... | 144 | 38 | 158 | 81 | 45 | 24 | 30 | 38 |
| 179 | ... ... | ... | 133 | 133 | 655 | 297 | 358 | ... | ... | ... | ... | 199 | 50 | 187 | 214 | 110 | 102 | 31 | 48 |
| 180 | ... ... | ... | 161 | 168 | 767 | 360 | 407 | ... | ... | ... | ... | 131 | 46 | 249 | 211 | 33 | 25 | 28 | 48 |
| 181 | ... ... | ... | 61 | 61 | 244 | 115 | 129 | ... | ... | ... | ... | 68 | 17 | 61 | 45 | 12 | 6 | 7 | 20 |
| 182 | ... ... | ... | 148 | 148 | 673 | 337 | 336 | ... | ... | ... | ... | 82 | 9 | 196 | 165 | 53 | 34 | 67 | 102 |
| 183 | ... ... | ... | 116 | 116 | 533 | 258 | 275 | ... | ... | ... | ... | 154 | 23 | 158 | 93 | 18 | 1 | 30 | 44 |
| | **Total** ... | ... | **2,010** | **2,070** | **9,202** | **4,504** | **4,698** | ... | ... | ... | ... | **2,195** | **697** | **2,690** | **1,682** | **861** | **322** | **482** | **744** |

TOWN DIRECTORY

SANKARANAYINARKOIL TALUK—(contd.)

| Location Code Number | Name of Town | A-III M | A-III F | A-IV M | A-IV F | A-V M | A-V F | A-VI M | A-VI F | A-VII M | A-VII F | A-VIII M | A-VIII F | A-IX M | A-IX F | B-X Non-workers M | B-X Non-workers F |
|---|---|---|---|---|---|---|---|---|---|---|---|---|---|---|---|---|---|
| 1 | 2 | 21 | 22 | 23 | 24 | 25 | 26 | 27 | 28 | 29 | 30 | 31 | 32 | 33 | 34 | 35 | 36 |
| 12 Karivalamvandanallur—(*concld.*) | | | | | | | | | | | | | | | | | |
| Locality 1 | E. B. 92-A ... | ... | ... | 4 | 22 | 6 | 1 | 1 | ... | 29 | ... | 2 | ... | 59 | 3 | 130 | 208 |
| 2 | 92-B ... | 1 | ... | 2 | ... | 1 | ... | ... | ... | 2 | ... | ... | ... | 11 | 7 | 17 | 42 |
| | 93-A ... | 2 | ... | 21 | 4 | ... | 1 | ... | ... | 4 | ... | ... | ... | ... | ... | 62 | 93 |
| | **Total ...** | **3** | ... | **23** | **4** | **1** | **1** | ... | ... | 3 | ... | ... | ... | **11** | **7** | **79** | **135** |
| Locality 3 | E. B. 93-B ... | 20 | ... | 20 | 27 | 37 | ... | ... | ... | 18 | ... | 1 | ... | 24 | 7 | 91 | 168 |
| 4 | 94-A ... | 2 | ... | 1 | 21 | 5 | ... | 1 | ... | 12 | 1 | 2 | ... | 14 | 8 | 51 | 114 |
| 5 | 94-B ... | 5 | ... | ... | 24 | 13 | 3 | 2 | ... | 17 | 1 | 1 | ... | 13 | 10 | 58 | 85 |
| 6 | 95-A ... | 17 | ... | 1 | 16 | 8 | 4 | ... | ... | 13 | ... | ... | ... | 17 | 5 | 49 | 98 |
| 7 | 95-B ... | 10 | ... | 3 | 5 | 8 | ... | ... | ... | 25 | ... | ... | ... | 14 | 11 | 60 | 123 |
| | 96-A ... | 1 | 1 | 5 | 12 | 1 | ... | 1 | ... | 1 | 1 | 1 | ... | 6 | 2 | 33 | 41 |
| | **Total ...** | **11** | **1** | 8 | **17** | 9 | ... | **1** | ... | **27** | **1** | **1** | ... | **20** | **13** | **93** | **164** |
| Locality 8 | E. B. 96-B ... | 24 | ... | 2 | 6 | 19 | 1 | 5 | ... | 10 | 1 | 6 | ... | 69 | 2 | 96 | 158 |
| 9 | 97 ... | 6 | 1 | 11 | 5 | 38 | 8 | 51 | 2 | 17 | ... | 8 | ... | 34 | 1 | 91 | 236 |
| 10 | 98 ... | 4 | ... | 27 | 8 | 9 | ... | ... | ... | 1 | ... | ... | ... | 65 | 62 | 105 | 206 |
| | **Town Total ...** | **92** | **2** | **97** | **150** | **145** | **16** | **61** | **2** | **150** | **4** | **21** | ... | **326** | **118** | **843** | **1,572** |
| 18 Vasudevanallur—(*contd.*) | | | | | | | | | | | | | | | | | |
| Locality 1 | E. B. 169 ... | 1 | ... | 23 | 17 | 4 | 3 | 5 | ... | 18 | 1 | 4 | ... | 63 | 10 | 165 | 294 |
| | 169-A ... | 2 | ... | 13 | 8 | 10 | ... | 2 | ... | 19 | ... | 1 | ... | 33 | 4 | 112 | 205 |
| | 170 ... | 6 | ... | 5 | 5 | 17 | 5 | 9 | ... | 8 | 1 | 3 | ... | 66 | 21 | 101 | 223 |
| | 171 ... | ... | ... | 10 | 5 | ... | ... | 1 | ... | 13 | ... | ... | ... | 22 | 19 | 56 | 133 |
| | 172 ... | 1 | ... | 7 | 2 | 2 | ... | 17 | ... | 14 | ... | 1 | ... | 10 | ... | 125 | 194 |
| | 173 ... | 2 | ... | 5 | 9 | 8 | ... | 15 | ... | 12 | ... | 1 | ... | 26 | 21 | 138 | 213 |
| | 174 ... | 16 | ... | 46 | 47 | 9 | 1 | 2 | ... | 28 | ... | 2 | ... | 61 | 30 | 127 | 223 |
| | 175 | 1 | ... | 10 | 3 | ... | .. | 1 | ... | 6 | 1 | ... | ... | ... | 44 | 103 | 119 |
| | 176 ... | 2 | ... | 9 | ... | 3 | ... | 3 | ... | 5 | ... | 1 | ... | 8 | 8 | 106 | 196 |
| | 177 ... | 1 | ... | 35 | 32 | 20 | . | 2 | ... | 20 | 1 | ... | ... | 41 | 1 | 151 | 243 |
| | 178 ... | 10 | 6 | 19 | 9 | 7 | ... | ... | ... | 24 | 2 | 2 | ... | 21 | 2 | 114 | 196 |
| | 179 ... | 2 | ... | 16 | 11 | 1 | ... | 18 | ... | ... | 2 | ... | ... | 9 | 51 | 110 | 144 |
| | 180 ... | 44 | 34 | 68 | 75 | 9 | ... | 1 | ... | 22 | 4 | 1 | ... | 43 | 25 | 111 | 196 |
| | 181 ... | 4 | 1 | 12 | 8 | 5 | 2 | 1 | ... | 11 | 3 | ... | ... | 9 | 5 | 54 | 84 |
| | 182 ... | 2 | ... | 31 | 25 | 2 | ... | ... | ... | 28 | 2 | 1 | ... | 9 | 2 | 141 | 171 |
| | 183 ... | 2 | 1 | 60 | 40 | 4 | ... | ... | ... | 29 | ... | 1 | ... | 14 | 7 | 100 | 182 |
| | **Total ...** | **96** | **42** | **373** | **296** | **91** | **11** | **77** | ... | **257** | **17** | **18** | ... | **435** | **250** | **1,814** | **3,016** |

**TOWN**

SANKARANAYINARKOIL

**DIRECTORY**

TALUK—(contd.)

| Location Code Number | Name of Town | Area in Sq. Miles | Occupied Residential Houses: No. of Houses | Occupied Residential Houses: No. of Households | Total No. of Persons Enumerated: Total | Total No. of Persons Enumerated: Males | Total No. of Persons Enumerated: Females | Scheduled Castes: M | Scheduled Castes: F | Scheduled Tribes: M | Scheduled Tribes: F | Literate and Educated Persons: M | Literate and Educated Persons: F | Total Workers (A-I to A-IX): M | Total Workers (A-I to A-IX): F | A-I: M | A-I: F | A-II: M | A-II: F |
|---|---|---|---|---|---|---|---|---|---|---|---|---|---|---|---|---|---|---|---|
| 1 | 2 | 3 | 4 | 5 | 6 | 7 | 8 | 9 | 10 | 11 | 12 | 13 | 14 | 15 | 16 | 17 | 18 | 19 | 20 |
| 18 | Vasudevanallur (P)—(*contd.*) | | | | | | | | | | | | | | | | | | |
| | Locality 2 E. B. 184 ... ... | ... | 67 | 67 | 354 | 174 | 180 | ... | ... | ... | ... | 94 | 17 | 110 | 37 | 54 | 8 | 24 | 19 |
| | 185 ... ... | ... | 112 | 112 | 522 | 272 | 250 | ... | ... | ... | ... | 41 | 4 | 174 | 59 | 30 | 2 | 56 | 36 |
| | 186 ... ... | ... | 149 | 149 | 640 | 303 | 337 | 18 | 17 | ... | ... | 187 | 32 | 189 | 112 | 19 | ... | 23 | 34 |
| | 187 ... ... | ... | 115 | 115 | 450 | 227 | 223 | 222 | 218 | ... | ... | 44 | 8 | 132 | 136 | 55 | 38 | 68 | 93 |
| | **Total** ... | ... | **443** | **443** | **1,966** | **976** | **990** | **240** | **235** | ... | ... | **366** | **61** | **605** | **344** | **158** | **48** | **171** | **182** |
| | Locality 3 E. B. 188 ... ... | ... | 137 | 137 | 523 | 254 | 269 | 237 | 256 | ... | ... | 48 | 10 | 166 | 150 | 40 | 2 | 105 | 135 |
| | 189 ... ... | ... | 122 | 122 | 598 | 304 | 294 | 304 | 294 | ... | ... | 32 | ... | 190 | 179 | 21 | 12 | 125 | 166 |
| | 190 ... ... | ... | 97 | 97 | 462 | 228 | 234 | 94 | 96 | ... | ... | 94 | 13 | 140 | 147 | 31 | 29 | 86 | 109 |
| | **Total** ... | ... | **356** | **356** | **1,583** | **786** | **797** | **635** | **646** | ... | ... | **174** | **23** | **496** | **476** | **92** | **43** | **316** | **410** |
| | Locality 4 E. B. 191 ... ... | ... | 109 | 109 | 499 | 240 | 259 | 60 | 60 | ... | ... | 114 | 14 | 151 | 4 | 120 | 1 | 2 | ... |
| | **Town Total** ... | **2·50** | **2,918** | **2,978** | **13,250** | **6,506** | **6,744** | **935** | **941** | ... | ... | **2,349** | **705** | **3,942** | **2,506** | **1,231** | **414** | **971** | **1,336** |
| 44 | Puliyangudi (P) ... P. M. H. L. D. Hos. Rhc. Mcw. R. Pt. Tel. Pw. Ea. E. Cs. | | | | | | | | | | | | | | | | | | |
| | Locality 1 E. B. 312 ... ... | ... | 98 | 99 | 432 | 224 | 208 | ... | ... | ... | ... | 173 | 121 | 103 | 2 | 9 | ... | 1 | ... |
| | 313 ... ... | ... | 106 | 106 | 424 | 210 | 214 | ... | ... | ... | ... | 151 | 110 | 93 | 9 | 40 | ... | ... | ... |
| | **Total** ... | ... | **204** | **205** | **856** | **434** | **422** | ... | ... | ... | ... | **324** | **231** | **196** | **11** | **49** | ... | **1** | ... |
| | Locality 2 E. B. 314 ... ... | ... | 107 | 148 | 592 | 286 | 306 | 4 | 5 | ... | ... | 131 | 45 | 169 | 107 | 16 | 5 | 14 | 21 |
| | 315 ... ... | ... | 118 | 118 | 543 | 252 | 291 | 29 | 36 | 19 | 18 | 106 | 37 | 160 | 167 | 34 | 53 | 11 | 8 |
| | **Total** ... | ... | **225** | **266** | **1,135** | **538** | **597** | **33** | **41** | **19** | **18** | **237** | **82** | **329** | **274** | **50** | **58** | **25** | **29** |
| | Locality 3 E. B. 316 ... ... | ... | 112 | 112 | 546 | 261 | 285 | ... | ... | ... | ... | 180 | 200 | 150 | 32 | 18 | 1 | 18 | ... |
| | 317 ... ... | ... | 101 | 123 | 561 | 281 | 280 | 16 | 12 | ... | ... | 122 | 38 | 167 | 79 | 55 | 12 | 35 | 50 |
| | 318 ... ... | ... | 88 | 88 | 429 | 213 | 216 | ... | ... | ... | ... | 78 | 14 | 144 | 62 | 35 | 25 | 1 | 5 |
| | **Total** ... | ... | **301** | **323** | **1,536** | **755** | **781** | **16** | **12** | ... | ... | **380** | **252** | **461** | **173** | **108** | **38** | **54** | **55** |
| | Locality 4 E. B. 319 ... ... | ... | 135 | 135 | 567 | 280 | 287 | ... | ... | ... | ... | 154 | 73 | 162 | 85 | 18 | 3 | 5 | 1 |
| | 320 ... ... | ... | 134 | 134 | 705 | 360 | 345 | ... | ... | ... | ... | 190 | 53 | 221 | 115 | 43 | 18 | 17 | 11 |
| | 321 ... ... | ... | 131 | 131 | 711 | 352 | 359 | ... | ... | ... | ... | 119 | 21 | 228 | 162 | 118 | 98 | 17 | 10 |
| | 322 ... ... | ... | 144 | 150 | 650 | 321 | 329 | 101 | 94 | ... | ... | 121 | 16 | 183 | 136 | 43 | 38 | 12 | 7 |
| | **Total** ... | ... | **544** | **550** | **2,633** | **1,313** | **1,320** | **101** | **94** | ... | ... | **584** | **163** | **794** | **498** | **222** | **157** | **51** | **29** |
| | Locality 5 E. B. 323 ... ... | ... | 133 | 133 | 649 | 325 | 324 | ... | ... | ... | ... | 118 | 15 | 200 | 160 | 39 | 34 | 66 | 87 |
| | 324 ... ... | ... | 118 | 119 | 557 | 264 | 293 | ... | ... | ... | ... | 153 | 46 | 174 | 57 | 11 | 1 | 6 | 6 |
| | 325 ... ... | ... | 112 | 112 | 507 | 235 | 272 | ... | ... | ... | ... | 130 | 40 | 153 | 126 | 35 | 19 | 20 | 22 |
| | **Total** ... | ... | **363** | **364** | **1,713** | **824** | **889** | ... | ... | ... | ... | **401** | **101** | **527** | **343** | **85** | **54** | **92** | **115** |

TALUK—(contd.)

| Serial Number | Name of Town | | A-III M | A-III F | A-IV M | A-IV F | A-V M | A-V F | A-VI M | A-VI F | A-VII M | A-VII F | A-VIII M | A-VIII F | A-IX M | A-IX F | B-X Non-workers M | B-X Non-workers F |
|---|---|---|---|---|---|---|---|---|---|---|---|---|---|---|---|---|---|---|
| 1 | 2 | | 21 | 22 | 23 | 24 | 25 | 26 | 27 | 28 | 29 | 30 | 31 | 32 | 33 | 34 | 35 | 36 |
| 8 | Vasudevanallur (P)—(contd.) | | | | | | | | | | | | | | | | | |
| | Locality 2 | E. B. 184 ... | ... | ... | 5 | 3 | 5 | ... | 1 | ... | 15 | 2 | ... | ... | 6 | 5 | 64 | 143 |
| | | 185 ... | 5 | ... | 25 | 14 | 11 | ... | 2 | ... | 30 | 5 | 3 | ... | 12 | 2 | 98 | 191 |
| | | 186 ... | 32 | 5 | 44 | 35 | 13 | 14 | ... | ... | 44 | 24 | 1 | ... | 13 | ... | 114 | 225 |
| | | 187 ... | ... | ... | ... | ... | ... | ... | ... | ... | 3 | ... | ... | ... | 6 | 5 | 95 | 87 |
| | | **Total** ... | **37** | **5** | **74** | **52** | **29** | **14** | **3** | ... | **92** | **31** | **4** | ... | **37** | **12** | **371** | **646** |
| | Locality 3 | E. B. 188 ... | ... | ... | ... | ... | ... | ... | ... | ... | 7 | ... | ... | ... | 16 | 13 | 88 | 119 |
| | | 189 ... | 12 | 1 | 18 | ... | 1 | ... | ... | ... | ... | ... | ... | ... | 13 | ... | 114 | 115 |
| | | 190 ... | ... | ... | ... | ... | 2 | ... | 2 | 1 | 6 | ... | 1 | ... | 12 | 8 | 88 | 87 |
| | | **Total** ... | **12** | **1** | **19** | ... | **3** | ... | **2** | **1** | **10** | ... | **1** | ... | **41** | **21** | **290** | **321** |
| | Locality 4 | E. B. 191 ... | 23 | 3 | 1 | ... | ... | ... | ... | ... | 2 | ... | ... | ... | 3 | ... | 89 | 255 |
| | | **Town Total** ... | **168** | **51** | **467** | **348** | **123** | **25** | **82** | **1** | **361** | **48** | **23** | ... | **516** | **283** | **2,564** | **4,238** |
| 14 | Puliyangudi (P)—(contd.) | | | | | | | | | | | | | | | | | |
| | Locality 1 | E. B. 312 ... | 1 | ... | 2 | 1 | 14 | ... | ... | ... | 19 | ... | 2 | ... | 55 | 1 | 121 | 206 |
| | | 313 ... | 1 | ... | 1 | ... | 7 | 1 | ... | ... | 10 | 1 | 2 | ... | 32 | 7 | 117 | 205 |
| | | **Total** ... | **2** | ... | **3** | **1** | **21** | **1** | ... | ... | **29** | **1** | **4** | ... | **87** | **8** | **238** | **411** |
| | Locality 2 | E. B. 314 ... | ... | ... | 19 | 9 | 18 | 1 | 1 | ... | 15 | ... | ... | ... | 86 | 71 | 117 | 199 |
| | | 315 ... | 11 | 11 | 46 | 54 | 14 | 3 | 1 | 1 | 4 | 1 | ... | ... | 39 | 36 | 92 | 124 |
| | | **Total** ... | **11** | **11** | **65** | **63** | **32** | **4** | **2** | **1** | **19** | **1** | ... | ... | **125** | **107** | **209** | **323** |
| | Locality 3 | E. B. 316 ... | 10 | 1 | 7 | ... | 19 | ... | 8 | ... | 10 | ... | ... | ... | 60 | 30 | 111 | 253 |
| | | 317 ... | 2 | ... | 21 | 9 | 4 | 1 | 3 | ... | 23 | 2 | 3 | ... | 21 | 5 | 114 | 201 |
| | | 318 ... | 35 | 1 | 23 | 14 | 3 | ... | ... | ... | 22 | 1 | ... | ... | 25 | 16 | 69 | 154 |
| | | **Total** ... | **47** | **2** | **51** | **23** | **26** | **1** | **11** | ... | **55** | **3** | **3** | ... | **106** | **51** | **294** | **608** |
| | Locality 4 | E. B. 319 ... | 24 | 38 | 56 | 18 | 11 | 7 | ... | ... | 19 | 1 | ... | ... | 29 | 17 | 118 | 202 |
| | | 320 ... | 4 | 1 | 59 | 76 | 10 | ... | 2 | ... | 50 | 6 | 6 | ... | 30 | 3 | 139 | 230 |
| | | 321 ... | 13 | 7 | 19 | 7 | 8 | ... | 2 | ... | 5 | ... | ... | ... | 46 | 40 | 124 | 197 |
| | | 322 ... | 11 | 15 | 49 | 17 | 7 | ... | 2 | ... | 5 | 2 | 1 | ... | 53 | 57 | 138 | 193 |
| | | **Total** ... | **52** | **61** | **183** | **118** | **36** | **7** | **6** | ... | **79** | **9** | **7** | ... | **158** | **117** | **519** | **822** |
| | Locality 5 | E. B. 323 ... | 7 | 3 | 33 | 26 | 10 | 4 | 8 | 1 | 18 | 3 | 5 | ... | 14 | 2 | 125 | 164 |
| | | 324 ... | 22 | 2 | 51 | 33 | 28 | ... | 1 | 7 | 21 | 1 | ... | ... | 34 | 7 | 90 | 236 |
| | | 325 ... | ... | 2 | 66 | 79 | 7 | ... | 1 | ... | 7 | ... | ... | ... | 17 | 4 | 82 | 146 |
| | | **Total** ... | **29** | **7** | **150** | **138** | **45** | **4** | **10** | **8** | **46** | **4** | **5** | ... | **65** | **13** | **297** | **546** |

TOWN

SANKARANAYINARKOIL

DIRECTORY

TALUK—(contd.)

| Location Code Number | Name of Town | Area in Sq. Miles | Occupied Residential Houses: No. of Houses | Occupied Residential Houses: No. of Households | Total No. of Persons Enumerated: Total | Total No. of Persons Enumerated: Males | Total No. of Persons Enumerated: Females | Scheduled Castes: M | Scheduled Castes: F | Scheduled Tribes: M | Scheduled Tribes: F | Literate and Educated Persons: M | Literate and Educated Persons: F | Total Workers (A-I to A-IX): M | Total Workers (A-I to A-IX): F | A-I: M | A-I: F | A-II: M | A-II: F |
|---|---|---|---|---|---|---|---|---|---|---|---|---|---|---|---|---|---|---|---|
| 1 | 2 | 3 | 4 | 5 | 6 | 7 | 8 | 9 | 10 | 11 | 12 | 13 | 14 | 15 | 16 | 17 | 18 | 19 | 20 |
| 44 | Puliyangudi (P) – (*contd.*) | | | | | | | | | | | | | | | | | | |
| Locality 6 | E. B. 326 ... ... | ... | 156 | 157 | 751 | 370 | 381 | 230 | 237 | ... | ... | 75 | 6 | 222 | 114 | 19 | 4 | 16 | 5 |
| | 327 ... ... | ... | 72 | 104 | 470 | 226 | 244 | 226 | 244 | ... | ... | 35 | 5 | 160 | 157 | 59 | 40 | 85 | 113 |
| | 328 ... ... | ... | 124 | 124 | 478 | 221 | 257 | 206 | 241 | ... | ... | 37 | 17 | 142 | 112 | 38 | 7 | 89 | 98 |
| | 329 ... ... | ... | 110 | 110 | 450 | 227 | 223 | 227 | 222 | ... | ... | 68 | 17 | 135 | 139 | 71 | 74 | 27 | 42 |
| | 330 ... ... | ... | 190 | 190 | 903 | 478 | 425 | 443 | 403 | ... | ... | 170 | 19 | 307 | 253 | 101 | 81 | 99 | 133 |
| | **Total ... ...** | **...** | **652** | **685** | **3,052** | **1,522** | **1,530** | **1,332** | **1,347** | **...** | **...** | **385** | **64** | **966** | **775** | **328** | **206** | **316** | **391** |
| Locality 7 | E.B. 331 ... ... | ... | 77 | 77 | 359 | 179 | 180 | ... | ... | ... | ... | 104 | 25 | 111 | 108 | 3 | ... | 2 | ... |
| | 332 ... ... | ... | 94 | 94 | 441 | 215 | 226 | ... | ... | ... | ... | 92 | 18 | 122 | 82 | 12 | 7 | 4 | ... |
| | 333 ... ... | ... | 38 | 38 | 196 | 95 | 101 | ... | ... | ... | ... | 54 | 13 | 55 | 20 | 25 | 2 | ... | ... |
| | **Total ... ...** | **...** | **209** | **209** | **956** | **489** | **507** | **...** | **...** | **...** | **...** | **250** | **56** | **288** | **210** | **40** | **9** | **6** | **...** |
| Locality 8 | E. B. 333-B ... ... | ... | 86 | 86 | 368 | 185 | 183 | ... | ... | ... | ... | 117 | 24 | 97 | 23 | 14 | ... | 4 | ... |
| | 334 ... ... | ... | 119 | 121 | 626 | 303 | 323 | ... | ... | ... | ... | 125 | 25 | 170 | 116 | 31 | 19 | ... | 8 |
| | 335 ... ... | ... | 60 | 78 | 373 | 189 | 184 | ... | ... | ... | ... | 112 | 25 | 120 | 85 | 6 | 5 | ... | ... |
| | 336-A ... ... | ... | 21 | 21 | 126 | 62 | 64 | ... | ... | ... | ... | 25 | 4 | 38 | 30 | 2 | ... | ... | ... |
| | **Total ... ...** | **...** | **286** | **306** | **1,493** | **739** | **754** | **...** | **...** | **...** | **...** | **379** | **78** | **425** | **254** | **53** | **24** | **4** | **8** |
| Locality 9 | E. B. 336-B ... ... | ... | 103 | 103 | 545 | 295 | 250 | ... | ... | ... | ... | 124 | 20 | 167 | 79 | 37 | ... | ... | 7 |
| | 337 ... ... | ... | 49 | 50 | 302 | 149 | 153 | ... | ... | ... | ... | 90 | 20 | 83 | 82 | ... | ... | ... | ... |
| | 338 ... ... | ... | 141 | 141 | 619 | 318 | 301 | ... | ... | ... | ... | 115 | 11 | 196 | 162 | 70 | 78 | 13 | 32 |
| | **Total ... ...** | **...** | **293** | **294** | **1,466** | **762** | **704** | **...** | **...** | **...** | **...** | **329** | **51** | **446** | **323** | **107** | **78** | **13** | **39** |
| Locality 10 | E. B. 339 ... ... | ... | 108 | 118 | 713 | 359 | 354 | ... | ... | ... | ... | 170 | 47 | 206 | 169 | 9 | ... | 8 | 4 |
| | 340 ... ... | ... | 130 | 149 | 909 | 461 | 448 | ... | ... | ... | ... | 207 | 35 | 231 | 133 | 20 | 1 | ... | ... |
| | 341 ... ... | ... | 150 | 150 | 799 | 397 | 402 | ... | ... | ... | ... | 173 | 34 | 243 | 179 | 24 | 17 | 1 | 1 |
| | 342 ... ... | ... | 178 | 199 | 928 | 493 | 435 | 38 | ... | ... | ... | 241 | 38 | 274 | 186 | 8 | 4 | 45 | 6 |
| | 343 ... ... | ... | 93 | 104 | 501 | 257 | 244 | ... | ... | ... | ... | 123 | 15 | 158 | 90 | 3 | 5 | 32 | 22 |
| | 344 ... ... | ... | 113 | 113 | 505 | 255 | 250 | 57 | 68 | ... | ... | 92 | 21 | 150 | 88 | 7 | 1 | 20 | 36 |
| | **Total ... ...** | **...** | **772** | **833** | **4,355** | **2,222** | **2,133** | **95** | **68** | **...** | **...** | **1,006** | **190** | **1,262** | **845** | **71** | **28** | **106** | **69** |
| Locality 11 | E. B. 345 ... ... | ... | 103 | 104 | 542 | 267 | 275 | ... | ... | ... | ... | 166 | 86 | 136 | 54 | 9 | 11 | ... | 16 |
| | 346 ... ... | ... | 127 | 127 | 536 | 261 | 275 | ... | ... | ... | ... | 149 | 62 | 160 | 71 | 39 | 11 | 10 | 12 |
| | 347 ... ... | ... | 84 | 86 | 375 | 179 | 196 | ... | ... | ... | ... | 85 | 33 | 124 | 71 | 31 | 14 | 1 | 11 |
| | 348 ... ... | ... | 88 | 88 | 423 | 207 | 216 | ... | ... | ... | ... | 105 | 19 | 144 | 75 | 15 | ... | ... | ... |
| | 349 ... ... | ... | 175 | 177 | 767 | 376 | 391 | ... | ... | ... | ... | 122 | 9 | 245 | 61 | 5 | ... | 5 | ... |
| | **Total ... ...** | **...** | **577** | **582** | **2,643** | **1,290** | **1,353** | **...** | **...** | **...** | **...** | **627** | **209** | **809** | **332** | **99** | **36** | **16** | **39** |

**TOWN**

SANKARANAYINARKOIL

**DIRECTORY**

TALUK—(contd.)

| Location Code Number | Name of Town | | A-III M | A-III F | A-IV M | A-IV F | A-V M | A-V F | A-VI M | A-VI F | A-VII M | A-VII F | A-VIII M | A-VIII F | A-IX M | A-IX F | B-X Non-workers M | B-X Non-workers F |
|---|---|---|---|---|---|---|---|---|---|---|---|---|---|---|---|---|---|---|
| 1 | 2 | | 21 | 22 | 23 | 24 | 25 | 26 | 27 | 28 | 29 | 30 | 31 | 32 | 33 | 34 | 35 | 36 |
| 44 | Puliyangudi (P)—(*contd.*) | | | | | | | | | | | | | | | | | |
| | Locality 6 | E. B. 326 ... | 18 | 3 | 76 | 52 | 2 | ... | 1 | ... | 9 | 4 | ... | ... | 41 | 46 | 148 | 257 |
| | | 327 ... | 11 | 3 | ... | ... | ... | ... | ... | ... | 1 | ... | ... | ... | 4 | 1 | 66 | 87 |
| | | 328 ... | 8 | 2 | ... | 1 | ... | ... | 2 | ... | 2 | 1 | ... | ... | 3 | 3 | 79 | 145 |
| | | 329 ... | 12 | 3 | 1 | ... | 1 | ... | ... | ... | 3 | 6 | ... | ... | 20 | 14 | 92 | 84 |
| | | 330 ... | 2 | ... | 66 | 34 | 1 | ... | 6 | 1 | 4 | ... | 2 | ... | 26 | 4 | 171 | 172 |
| | | **Total** ... | **51** | **11** | **143** | **87** | **4** | ... | **9** | **1** | **19** | **11** | **2** | ... | **94** | **68** | **556** | **755** |
| | Locality 7 | E. B. 331 ... | 1 | 1 | 80 | 103 | 5 | 2 | ... | ... | 15 | 2 | 1 | ... | 4 | ... | 68 | 72 |
| | | 332 ... | 44 | 25 | 28 | 48 | 5 | ... | 3 | ... | 12 | ... | ... | ... | 14 | 2 | 93 | 144 |
| | | 333 ... | ... | ... | 11 | 16 | 1 | ... | ... | ... | 5 | ... | 9 | ... | 4 | 2 | 40 | 81 |
| | | **Total** ... | **45** | **26** | **119** | **167** | **11** | **2** | **3** | ... | **32** | **2** | **10** | ... | **22** | **4** | **201** | **297** |
| | Locality 8 | E. B. 333-B ... | ... | ... | 3 | 13 | 18 | 5 | 1 | ... | 37 | 1 | 4 | ... | 16 | 4 | 88 | 160 |
| | | 334 ... | 6 | 6 | 46 | 69 | 19 | 7 | 1 | 1 | 44 | 1 | 10 | ... | 13 | 5 | 133 | 207 |
| | | 335 ... | ... | ... | 69 | 80 | 8 | ... | ... | ... | 20 | ... | ... | ... | 17 | ... | 69 | 99 |
| | | 336-A ... | ... | ... | 34 | 30 | ... | ... | — | ... | 1 | ... | ... | ... | 1 | ... | 24 | 34 |
| | | **Total** ... | **6** | **6** | **152** | **192** | **45** | **12** | **2** | **1** | **102** | **2** | **14** | ... | **47** | **9** | **314** | **500** |
| | Locality 9 | E. B. 336-B ... | ... | ... | 79 | 63 | 3 | ... | 3 | ... | 27 | 1 | 6 | ... | 12 | 8 | 128 | 171 |
| | | 337 ... | ... | ... | 53 | 81 | 8 | ... | ... | ... | 13 | 1 | 1 | ... | 8 | ... | 66 | 71 |
| | | 338 ... | 18 | 1 | 40 | 14 | 4 | 5 | ... | ... | 14 | 2 | 2 | ... | 35 | 30 | 122 | 139 |
| | | **Total** ... | **18** | **1** | **172** | **158** | **15** | **5** | **3** | ... | **54** | **4** | **9** | ... | **55** | **38** | **316** | **381** |
| | Locality 10 | E. B. 339 ... | 6 | 2 | 110 | 128 | 2 | ... | 1 | ... | 28 | 29 | 6 | ... | 36 | 6 | 153 | 185 |
| | | 340 ... | 1 | ... | 142 | 113 | 8 | ... | ... | ... | 27 | 17 | 6 | ... | 27 | 2 | 230 | 315 |
| | | 341 ... | 8 | ... | 169 | 128 | 7 | 1 | 1 | ... | 19 | 23 | 2 | ... | 12 | 9 | 154 | 223 |
| | | 342 ... | 3 | 1 | 113 | 67 | 20 | 1 | 1 | 1 | 44 | 47 | 5 | ... | 35 | 59 | 219 | 249 |
| | | 343 ... | 3 | 1 | 58 | 30 | 10 | ... | 2 | ... | 19 | 1 | 1 | ... | 30 | 31 | 99 | 154 |
| | | 344 ... | 3 | ... | 77 | 46 | 12 | ... | 8 | ... | 8 | ... | 1 | ... | 14 | 5 | 105 | 162 |
| | | **Total** ... | **24** | **4** | **669** | **512** | **59** | **2** | **13** | **1** | **145** | **117** | **21** | ... | **154** | **112** | **960** | **1,288** |
| | Locality 11 | E. B. 345 ... | 38 | 1 | 3 | 19 | 22 | ... | — | ... | 27 | ... | 11 | ... | 26 | 7 | 131 | 221 |
| | | 346 ... | 1 | 1 | 28 | 16 | 17 | 1 | ... | ... | 35 | 3 | 6 | — | 24 | 27 | 101 | 204 |
| | | 347 ... | 8 | 11 | 20 | 24 | 25 | ... | 23 | 6 | 1 | — | 3 | ... | 12 | 5 | 55 | 125 |
| | | 348 ... | 40 | 1 | 70 | 62 | 6 | ... | ... | ... | 6 | — | — | — | 7 | 12 | 63 | 141 |
| | | 349 ... | 1 | ... | 167 | 46 | 31 | 7 | — | ... | 7 | 2 | 4 | ... | 25 | 6 | 131 | 330 |
| | | **Total** ... | **88** | **14** | **288** | **167** | **110** | **8** | **23** | **6** | **76** | **5** | **24** | ... | **94** | **57** | **481** | **1,021** |

TOWN

SANKARANAYINARKOIL

DIRECTORY

TALUK—(contd.)

| Location Code Number | Name of Town | Area in Sq. Miles | Occupied Residential Houses: No. of Houses | Occupied Residential Houses: No. of Households | Total No. of Persons Enumerated: Total | Total No. of Persons Enumerated: Males | Total No. of Persons Enumerated: Females | Scheduled Castes: M | Scheduled Castes: F | Scheduled Tribes: M | Scheduled Tribes: F | Literate and Educated Persons: M | Literate and Educated Persons: F | Total Workers (A-I to A-IX): M | Total Workers (A-I to A-IX): F | A-I: M | A-I: F | A-II: M | A-II: F |
|---|---|---|---|---|---|---|---|---|---|---|---|---|---|---|---|---|---|---|---|
| 1 | 2 | 3 | 4 | 5 | 6 | 7 | 8 | 9 | 10 | 11 | 12 | 13 | 14 | 15 | 16 | 17 | 18 | 19 | 20 |
| 44 | Puliyangudi (P)—*contd.*) | | | | | | | | | | | | | | | | | | |
| | Locality 12 E. B. 350 ... ... | ... | 114 | 129 | 666 | 339 | 327 | ... | ... | ... | ... | 199 | 86 | 204 | 167 | 100 | 83 | 52 | 77 |
| | 351 ... ... | ... | 144 | 144 | 757 | 379 | 378 | ... | ... | ... | ... | 135 | 35 | 227 | 168 | 46 | 27 | 90 | 111 |
| | 352 ... ... | ... | 158 | 158 | 688 | 349 | 339 | ... | ... | ... | ... | 159 | 34 | 221 | 176 | 97 | 81 | 27 | 38 |
| | 353 ... ... | ... | 128 | 128 | 659 | 315 | 344 | 270 | 280 | ... | ... | 71 | 7 | 192 | 168 | 106 | 90 | 42 | 70 |
| | **Total** ... | ... | **544** | **559** | **2,770** | **1,382** | **1,388** | **270** | **280** | ... | ... | **564** | **162** | **844** | **679** | **349** | **281** | **211** | **296** |
| | Locality 13 E. B. 354 ... ... | ... | 148 | 148 | 613 | 308 | 305 | 288 | 277 | ... | ... | 99 | ... | 189 | 219 | 74 | 72 | 89 | 129 |
| | 355 ... ... | ... | 161 | 165 | 706 | 359 | 347 | 198 | 190 | ... | ... | 102 | 25 | 230 | 204 | 106 | 80 | 100 | 110 |
| | 356 ... ... | ... | 64 | 64 | 349 | 176 | 173 | ... | ... | ... | ... | 120 | 45 | 92 | 70 | 55 | 41 | 9 | 16 |
| | 357 ... ... | ... | 91 | 146 | 733 | 386 | 347 | ... | ... | ... | ... | 86 | 22 | 249 | 152 | 44 | ... | 33 | 22 |
| | 357-A ... ... | ... | 96 | 102 | 437 | 225 | 212 | ... | ... | ... | ... | 86 | 13 | 157 | 89 | 26 | 26 | 11 | 7 |
| | **Total** ... | .. | **560** | **625** | **2,838** | **1,454** | **1,384** | **486** | **467** | ... | ... | **493** | **105** | **917** | **734** | **305** | **219** | **242** | **284** |
| | Locality 14 E. B. 357-B ... ... | ... | 183 | 184 | 862 | 430 | 432 | ... | ... | ... | ... | 170 | 44 | 256 | 172 | 45 | 25 | 37 | 53 |
| | 358 ... ... | ... | 142 | 148 | 712 | 355 | 357 | ... | ... | 42 | 43 | 154 | 33 | 213 | 101 | 46 | 21 | 10 | 5 |
| | 359 ... ... | ... | 145 | 146 | 701 | 344 | 357 | ... | ... | ... | ... | 101 | 11 | 237 | 243 | 2 | ... | ... | ... |
| | **Total** ... | ... | **470** | **478** | **2,275** | **1,129** | **1,146** | ... | ... | **42** | **43** | **425** | **88** | **706** | **516** | **93** | **46** | **47** | **58** |
| | Locality 15 E. B. 360 ... ... | ... | 85 | 88 | 298 | 116 | 182 | ... | ... | ... | ... | 110 | 118 | 70 | 26 | 25 | 14 | ... | ... |
| | 361 ... ... | ... | 124 | 140 | 589 | 278 | 311 | ... | ... | ... | ... | 141 | 49 | 156 | 139 | 27 | 15 | 2 | 12 |
| | **Total** ... | ... | **209** | **228** | **887** | **394** | **493** | ... | ... | ... | ... | **251** | **167** | **226** | **165** | **52** | **29** | **2** | **12** |
| | **Town total** ... | **4·50** | **6,209** | **6,507** | **30,648** | **15,247** | **15,401** | **2,333** | **2,309** | **61** | **61** | **6,635** | **1,999** | **9,196** | **6,132** | **2,011** | **1,263** | **1,186** | **1,424** |
| 53 | Sankaranayinarkoil (P) ... | P. M. H. L. D. Hos. Rhc. Mcw. Mp. Rly. R. Pt. Tel. S. Pw. Ea. Ei. E. Vh. Cs. B. | | | | | | | | | | | | | | | | | |
| | Locality 1 E. B. 263 ... ... | ... | 126 | 134 | 614 | 306 | 308 | ... | ... | ... | ... | 198 | 91 | 156 | 34 | 7 | 1 | 1 | ... |
| | 264 ... ... | ... | 182 | 182 | 806 | 398 | 408 | ... | ... | ... | ... | 211 | 89 | 225 | 14 | 14 | ... | 2 | ... |
| | 267 ... ... | ... | 168 | 168 | 764 | 387 | 377 | ... | ... | ... | ... | 172 | 94 | 182 | 11 | ... | 1 | 6 | ... |
| | **Total** ... | ... | **476** | **484** | **2,184** | **1,091** | **1,093** | ... | ... | — | ... | **581** | **274** | **563** | **59** | **21** | **2** | **9** | ... |
| | Locality 2 E. B. 265 ... ... | ... | 146 | 152 | 698 | 320 | 378 | ... | ... | ... | ... | 250 | 231 | 171 | 30 | 11 | ... | ... | ... |
| | 266 ... ... | ... | 127 | 148 | 636 | 312 | 324 | ... | ... | ... | ... | 245 | 192 | 151 | 25 | 13 | 2 | ... | ... |
| | **Total** ... | ... | **273** | **300** | **1,334** | **632** | **702** | ... | ... | ... | ... | **495** | **423** | **322** | **55** | **24** | **2** | ... | ... |
| | Locality 3 E. B. 268 ... ... | ... | 44 | 44 | 223 | 101 | 122 | ... | ... | ... | ... | 66 | 72 | 46 | 6 | 4 | 1 | ... | ... |
| | 269 ... ... | ... | 147 | 147 | 631 | 306 | 325 | ... | ... | ... | ... | 214 | 128 | 173 | 33 | 11 | ... | ... | ... |
| | 270 ... ... | ... | 73 | 73 | 359 | 175 | 184 | ... | ... | ... | ... | 107 | 59 | 99 | 16 | 4 | 3 | ... | ... |
| | **Total** ... | ... | **264** | **264** | **1,213** | **582** | **631** | ... | ... | ... | ... | **387** | **259** | **318** | **55** | **19** | **4** | ... | ... |
| | Locality 4 E. B. 271 ... ... | ... | 107 | 107 | 549 | 279 | 270 | ... | ... | ... | ... | 208 | 88 | 160 | 70 | 4 | ... | ... | ... |
| | 272 ... ... | ... | 129 | 129 | 661 | 326 | 335 | ... | ... | ... | ... | 229 | 111 | 177 | 79 | 3 | ... | ... | ... |
| | **Total** ... | ... | **236** | **236** | **1,210** | **605** | **605** | ... | ... | ... | ... | **437** | **199** | **337** | **149** | **7** | ... | ... | ... |
| | Locality 5 E. B. 273 ... ... | ... | 195 | 198 | 904 | 516 | 388 | ... | ... | ... | ... | 298 | 47 | 256 | 104 | 7 | ... | ... | ... |

**TOWN**

SANKARANAYINARKOIL

**DIRECTORY**

TALUK—(concld.)

| Location Code Number | Name of Town | A-III M | A-III F | A-IV M | A-IV F | A-V M | A-V F | A-VI M | A-VI F | A-VII M | A-VII F | A-VIII M | A-VIII F | A-IX M | A-IX F | B-X Non-workers M | B-X Non-workers F |
|---|---|---|---|---|---|---|---|---|---|---|---|---|---|---|---|---|---|
| 1 | 2 | 21 | 22 | 23 | 24 | 25 | 26 | 27 | 28 | 29 | 30 | 31 | 32 | 33 | 34 | 35 | 36 |
| 44 | Puliyangudi (P)—(*concld.*) | | | | | | | | | | | | | | | | |
| | Locality 12 E. B. 350 ... | ... | 1 | 3 | ... | 9 | 2 | ... | ... | 22 | 1 | ... | ... | 18 | 3 | 135 | 160 |
| | 351 ... | 3 | 4 | 14 | 8 | 27 | 7 | ... | ... | 32 | 4 | 2 | ... | 13 | 7 | 152 | 210 |
| | 352 ... | 2 | ... | 26 | 15 | 5 | 2 | ... | ... | 21 | 6 | 1 | 1 | 42 | 33 | 128 | 163 |
| | 353 ... | 9 | 2 | 10 | 1 | ... | 1 | ... | ... | 5 | ... | 1 | ... | 19 | 4 | 123 | 176 |
| | **Total** ... | **14** | **7** | **53** | **24** | **41** | **12** | ... | ... | **80** | **11** | **4** | **1** | **92** | **47** | **538** | **709** |
| | Locality 13 E. B. 354 ... | ... | ... | ... | 1 | 10 | ... | ... | ... | 1 | ... | ... | ... | 15 | 17 | 119 | 86 |
| | 355 ... | ... | ... | 3 | ... | ... | ... | ... | ... | 8 | 1 | ... | ... | 13 | 13 | 129 | 143 |
| | 356 ... | 3 | ... | 13 | 6 | 1 | ... | ... | ... | 9 | 7 | ... | ... | 2 | ... | 84 | 103 |
| | 357 ... | 7 | ... | 97 | 67 | 2 | ... | ... | ... | 16 | 2 | ... | ... | 50 | 61 | 1.7 | 195 |
| | 357-A ... | 29 | 11 | 8 | 4 | 9 | 4 | 2 | ... | 29 | 8 | 6 | ... | 37 | 29 | 68 | 123 |
| | **Total** ... | **39** | **11** | **121** | **78** | **22** | **4** | **2** | ... | **63** | **18** | **6** | ... | **117** | **120** | **537** | **650** |
| | Locality 14 E. B. 357-B ... | 26 | 11 | 72 | 31 | 19 | 9 | 1 | 1 | 23 | 3 | ... | ... | 33 | 39 | 174 | 260 |
| | 358 ... | 36 | 5 | 73 | 49 | 18 | ... | 2 | 2 | 8 | 6 | 2 | ... | 18 | 13 | 142 | 256 |
| | 359 ... | ... | ... | 208 | 241 | 2 | ... | ... | ... | 15 | ... | ... | ... | 10 | 2 | 107 | 114 |
| | **Total** ... | **62** | **16** | **353** | **321** | **39** | **9** | **3** | **3** | **46** | **9** | **2** | ... | **61** | **54** | **423** | **630** |
| | Locality 15 E. B. 360 ... | ... | ... | 6 | 6 | 1 | 1 | 3 | ... | 3 | ... | 1 | ... | 31 | 5 | 46 | 156 |
| | 361 ... | 2 | ... | 35 | 46 | 10 | 14 | 2 | ... | 23 | 10 | 11 | ... | 44 | 42 | 122 | 172 |
| | **Total** ... | **2** | ... | **41** | **52** | **11** | **15** | **5** | ... | **26** | **10** | **12** | ... | **75** | **47** | **168** | **328** |
| | **Town total** ... | **490** | **177** | **2,563** | **2,101** | **508** | **86** | **92** | 21 | **871** | **207** | **123** | **1** | **1,352** | **852** | **6,051** | **9,269** |
| 53 | Sankaranayinarkoil (P)—(*contd.*) | | | | | | | | | | | | | | | | |
| | Locality 1 E. B. 263 ... | 3 | ... | 4 | 8 | 32 | 10 | ... | ... | 44 | 3 | 11 | ... | 54 | 12 | 150 | 274 |
| | 264 ... | 8 | ... | 4 | 2 | 34 | 2 | 8 | ... | 83 | 1 | 15 | ... | 57 | 9 | 173 | 394 |
| | 267 ... | 7 | 1 | 1 | ... | 20 | 2 | 13 | ... | 38 | ... | 8 | ... | 89 | 7 | 205 | 366 |
| | **Total** ... | **18** | **1** | **9** | **10** | **86** | **14** | **21** | ... | **165** | **4** | **34** | ... | **200** | **28** | **528** | **1,034** |
| | Locality 2 E. B. 265 ... | 1 | ... | 4 | 13 | 21 | 1 | 5 | ... | 36 | 3 | 10 | ... | 83 | 13 | 149 | 348 |
| | 266 ... | 4 | 3 | ... | 5 | 6 | ... | 2 | ... | 42 | 1 | 8 | ... | 76 | 14 | 161 | 299 |
| | **Total** ... | **5** | **3** | **4** | **18** | **27** | **1** | **7** | ... | **78** | **4** | **18** | ... | **159** | **27** | **310** | **647** |
| | Locality 3 E. B. 268 ... | ... | ... | ... | 1 | 3 | ... | 1 | ... | 9 | ... | 3 | ... | 26 | 4 | 55 | 116 |
| | 269 ... | 3 | 2 | 20 | 13 | 28 | 3 | 3 | ... | 59 | ... | 12 | ... | 37 | 15 | 133 | 292 |
| | 270 ... | 1 | ... | 1 | 11 | 8 | 2 | 1 | ... | 36 | ... | 13 | ... | 35 | ... | 76 | 168 |
| | **Total** ... | **4** | **2** | **21** | **25** | **39** | **5** | **5** | ... | **104** | ... | **28** | ... | **98** | **19** | **264** | **576** |
| | Locality 4 E. B. 271 ... | ... | ... | 38 | 61 | 11 | 3 | 1 | ... | 49 | ... | 8 | ... | 49 | 3 | 119 | 200 |
| | 272 ... | ... | ... | 89 | 62 | 12 | 3 | 2 | ... | 40 | ... | 6 | ... | 25 | 14 | 149 | 256 |
| | **Total** ... | ... | ... | **127** | **126** | **23** | **6** | **3** | ... | **89** | ... | **14** | ... | **74** | **17** | **268** | **456** |
| | Locality 5 E. B. 273 ... | 1 | ... | 23 | 24 | 84 | 25 | 4 | 1 | 57 | 20 | 26 | ... | 54 | 34 | 260 | 284 |

**TOWN**

SANKARANAYINARKOIL

**DIRECTORY**

**TALUK—(contd.)**

| Location Code Number | Name of Town | Area in Sq. Miles | Occupied Residential Houses: No. of Houses | Occupied Residential Houses: No. of Households | Total No. of Persons Enumerated: Total | Total No. of Persons Enumerated: Males | Total No. of Persons Enumerated: Females | Scheduled Castes: M | Scheduled Castes: F | Scheduled Tribes: M | Scheduled Tribes: F | Literate and Educated Persons: M | Literate and Educated Persons: F | Total Workers (A-I to A-IX): M | Total Workers (A-I to A-IX): F | A-I: M | A-I: F | A-II: M | A-II: F |
|---|---|---|---|---|---|---|---|---|---|---|---|---|---|---|---|---|---|---|---|
| 1 | 2 | 3 | 4 | 5 | 6 | 7 | 8 | 9 | 10 | 11 | 12 | 13 | 14 | 15 | 16 | 17 | 18 | 19 | 20 |
| 53 | Sankaranayinarkoil (P)—(*contd.*) | | | | | | | | | | | | | | | | | | |
| | Locality 5 E. B. 274 ... ... | ... | 164 | 166 | 736 | 364 | 372 | ... | ... | ... | ... | 223 | 62 | 223 | 95 | 5 | ... | ... | ... |
| | 275 ... ... | ... | 250 | 250 | 1,078 | 535 | 543 | ... | ... | ... | ... | 251 | 82 | 318 | 178 | 2 | ... | ... | ... |
| | 276 ... ... | ... | 123 | 123 | 543 | 268 | 275 | ... | ... | ... | ... | 175 | 46 | 151 | 59 | ... | ... | ... | ... |
| | **Total** ... | ... | **732** | **737** | **3,261** | **1,683** | **1,578** | ... | ... | ... | ... | **947** | **237** | **948** | **436** | **14** | ... | ... | ... |
| | Locality 6 E. B. 277 ... ... | ... | 86 | 86 | 398 | 190 | 208 | ... | ... | ... | ... | 111 | 19 | 110 | 65 | ... | ... | ... | ... |
| | 278 ... ... | ... | 193 | 193 | 943 | 464 | 479 | ... | ... | ... | ... | 150 | 17 | 268 | 244 | ... | ... | ... | ... |
| | 279 ... ... | ... | 170 | 170 | 962 | 480 | 482 | ... | ... | ... | ... | 221 | 25 | 273 | 231 | ... | ... | ... | ... |
| | 280 ... ... | ... | 164 | 164 | 816 | 408 | 408 | ... | ... | ... | ... | 212 | 29 | 231 | 147 | ... | ... | ... | ... |
| | **Total** ... | ... | **613** | **613** | **3,119** | **1,542** | **1,577** | ... | ... | ... | ... | **694** | **90** | **882** | **687** | ... | ... | ... | ... |
| | Locality 7 E. B. 281 ... ... | ... | 140 | 146 | 744 | 372 | 372 | ... | ... | ... | ... | 209 | 71 | 210 | 144 | 1 | ... | 2 | 1 |
| | 282 ... ... | ... | 160 | 182 | 948 | 460 | 488 | ... | ... | ... | ... | 301 | 96 | 269 | 165 | 2 | 3 | ... | ... |
| | 283 ... ... | ... | 187 | 192 | 918 | 482 | 436 | ... | ... | ... | ... | 325 | 90 | 276 | 110 | ... | ... | ... | ... |
| | **Total** ... | ... | **487** | **520** | **2,610** | **1,314** | **1,296** | ... | ... | ... | ... | **825** | **257** | **755** | **419** | **3** | **3** | **2** | **1** |
| | Locality 8 E. B. 284 ... ... | ... | 103 | 120 | 686 | 342 | 344 | ... | ... | ... | ... | 217 | 56 | 191 | 156 | ... | ... | ... | ... |
| | 285 ... ... | ... | 139 | 139 | 732 | 360 | 372 | ... | ... | ... | ... | 232 | 56 | 210 | 168 | 10 | 3 | ... | ... |
| | 286 ... ... | ... | 229 | 229 | 1,162 | 585 | 577 | 466 | 467 | ... | ... | 228 | 54 | 306 | 351 | 12 | 11 | 10 | 4 |
| | **Total** ... | ... | **471** | **488** | **2,580** | **1,287** | **1,293** | **466** | **467** | ... | ... | **677** | **166** | **707** | **675** | **22** | **14** | **10** | **4** |
| | Locality 9 E. B. 287 ... ... | ... | 56 | 64 | 250 | 130 | 120 | 3 | 4 | ... | ... | 86 | 48 | 95 | 38 | 3 | 2 | 2 | 3 |
| | 288 ... ... | ... | 85 | 110 | 477 | 234 | 243 | ... | ... | ... | ... | 128 | 57 | 154 | 45 | ... | ... | ... | ... |
| | 289 ... ... | ... | 103 | 103 | 461 | 240 | 221 | ... | ... | ... | ... | 111 | 33 | 126 | 10 | ... | ... | ... | ... |
| | **Total** ... | ... | **244** | **277** | **1,188** | **604** | **584** | **3** | **4** | ... | ... | **325** | **138** | **375** | **93** | **3** | **2** | **2** | **3** |
| | Locality 10 E. B. 290 ... ... | ... | 91 | 91 | 435 | 245 | 190 | 14 | 3 | ... | ... | 160 | 75 | 170 | 38 | 5 | 7 | 30 | 8 |
| | 291 ... ... | ... | 94 | 97 | 432 | 203 | 229 | 3 | ... | ... | ... | 125 | 64 | 126 | 55 | 8 | ... | 2 | ... |
| | **Total** ... | ... | **185** | **188** | **867** | **448** | **419** | **17** | **3** | ... | ... | **285** | **139** | **296** | **93** | **13** | **7** | **32** | **8** |
| | Locality 11 E. B. 292 ... ... | ... | 83 | 83 | 349 | 165 | 184 | 11 | 14 | ... | ... | 42 | 13 | 98 | 105 | 24 | ... | 38 | 98 |
| | 293 ... ... | ... | 88 | 90 | 361 | 175 | 186 | 168 | 180 | ... | ... | 37 | 8 | 106 | 129 | 25 | 38 | 41 | 87 |
| | 294 ... ... | ... | 93 | 96 | 418 | 206 | 212 | 204 | 206 | ... | ... | 78 | 13 | 133 | 140 | 42 | 34 | 70 | 101 |
| | 295-A ... ... | ... | 73 | 73 | 283 | 140 | 143 | 133 | 135 | ... | ... | 20 | 5 | 80 | 86 | 18 | 20 | 21 | 24 |
| | **Total** ... | ... | 337 | **342** | **1,411** | **686** | **725** | **516** | **535** | ... | ... | **177** | **39** | **417** | **460** | **119** | **92** | **170** | **310** |
| | Locality 12 E. B. 295-B ... ... | ... | 68 | 68 | 337 | 168 | 169 | 153 | 167 | ... | ... | 32 | 8 | 106 | 83 | 32 | 24 | 18 | 33 |
| | 296 ... ... | ... | 114 | 114 | 620 | 300 | 320 | 189 | 196 | ... | ... | 93 | 15 | 193 | 180 | 30 | 19 | 58 | 91 |
| | 297 ... ... | ... | 146 | 146 | 660 | 323 | 337 | 304 | 325 | ... | ... | 63 | 13 | 197 | 170 | 30 | 26 | 84 | 99 |
| | 298 ... ... | ... | 125 | 133 | 867 | 424 | 443 | ... | ... | ... | ... | 313 | 113 | 259 | 160 | 15 | 1 | ... | ... |
| | 299 ... ... | ... | 137 | 137 | 627 | 316 | 311 | ... | ... | ... | ... | 166 | 52 | 194 | 97 | 13 | 2 | ... | 3 |
| | **Total** ... | ... | **590** | **598** | **3,111** | **1,531** | **1,580** | **646** | **688** | ... | ... | **667** | **201** | **947** | **690** | **120** | **72** | **160** | **226** |
| | **Town Total** ... | **5·42** | **4,908** | **5,047** | **24,088** | **12,005** | **12,083** | **1,648** | **1,697** | ... | ... | **6,507** | **2,422** | **6,869** | **3,871** | **365** | **198** | **385** | **552** |

**TOWN**

SANKARANAYINARKOIL

**DIRECTORY**

TALUK—(contd.)

| Location Code Number | Name of Town | A-III | | A-IV | | A-V | | A-VI | | A-VII | | A-VIII | | A-IX | | B-X Non-workers | |
|---|---|---|---|---|---|---|---|---|---|---|---|---|---|---|---|---|---|
| | | M | F | M | F | M | F | M | F | M | F | M | F | M | F | M | F |
| 1 | 2 | 21 | 22 | 23 | 24 | 25 | 26 | 27 | 28 | 29 | 30 | 31 | 32 | 33 | 34 | 35 | 36 |
| 53 | Sankaranayinarkoil (M)—(*concld.*) | | | | | | | | | | | | | | | | |
| | Locality 5 E. B. 274 ... | ... | 1 | 38 | 69 | 52 | 16 | 3 | ... | 69 | ... | 33 | ... | 23 | 9 | 141 | 277 |
| | 275 ... | ... | ... | 150 | 157 | 48 | 8 | 6 | ... | 43 | 2 | 25 | ... | 44 | 11 | 217 | 365 |
| | 276 ... | ... | ... | 20 | 39 | 28 | 16 | ... | 2 | 76 | 2 | 12 | ... | 15 | ... | 117 | 216 |
| | **Total ...** | **1** | **1** | **231** | **289** | **212** | **65** | **13** | **3** | **245** | **24** | **96** | ... | **136** | **54** | **735** | **1,142** |
| | Locality 6 E. B. 277 ... | ... | ... | 53 | 57 | 28 | 7 | 1 | ... | 11 | ... | 4 | ... | 13 | 1 | 80 | 143 |
| | 278 ... | 5 | 8 | 195 | 197 | 14 | 3 | 2 | ... | 12 | ... | 2 | ... | 38 | 36 | 196 | 235 |
| | 279 ... | ... | ... | 239 | 226 | 8 | 1 | ... | ... | 18 | 1 | ... | ... | 8 | 3 | 207 | 251 |
| | 280 ... | ... | ... | 139 | 137 | 31 | 7 | 1 | ... | 24 | ... | 4 | ... | 32 | 3 | 177 | 261 |
| | **Total ...** | **5** | **8** | **626** | **617** | **81** | **18** | **4** | ... | **65** | **1** | **10** | ... | **91** | **43** | **660** | **890** |
| | Locality 7 E. B. 281 ... | ... | ... | 127 | 132 | 16 | 8 | 1 | ... | 42 | ... | 4 | ... | 17 | 3 | 162 | 228 |
| | 282 ... | 1 | ... | 146 | 132 | 26 | 25 | 2 | ... | 61 | ... | 5 | ... | 26 | 5 | 191 | 323 |
| | 283 ... | ... | ... | 60 | 87 | 36 | 13 | 2 | 1 | 149 | 7 | 5 | ... | 24 | 2 | 206 | 326 |
| | **Total ...** | **1** | ... | **333** | **351** | **78** | **46** | **5** | **1** | **252** | **7** | **14** | ... | **67** | **10** | **559** | **877** |
| | Locality 8 E. B. 284 ... | ... | ... | 133 | 152 | 8 | 1 | ... | ... | 36 | ... | ... | ... | 14 | 3 | 151 | 188 |
| | 285 ... | ... | ... | 89 | 130 | 13 | 12 | 17 | 19 | 60 | 3 | 5 | ... | 16 | 1 | 150 | 204 |
| | 286 ... | 16 | 1 | 24 | 156 | 27 | 4 | 105 | 114 | 6 | ... | 11 | ... | 95 | 61 | 279 | 226 |
| | **Total ...** | **16** | **1** | **246** | **438** | **48** | **17** | **122** | **133** | **102** | **3** | **16** | ... | **125** | **65** | **580** | **618** |
| | Locality 9 E. B. 287 ... | 2 | ... | 1 | 19 | 25 | 7 | 2 | ... | 22 | 2 | 1 | ... | 37 | 5 | 35 | 82 |
| | 288 ... | 3 | 4 | 18 | 14 | 77 | 18 | 2 | ... | 34 | 1 | 2 | ... | 18 | 8 | 80 | 198 |
| | 289 ... | 5 | 1 | 3 | 1 | 30 | 3 | 1 | ... | 56 | ... | 11 | ... | 20 | 5 | 114 | 211 |
| | **Total ...** | **10** | **5** | **22** | **34** | **132** | **28** | **5** | ... | **112** | **3** | **14** | ... | **75** | **18** | **229** | **491** |
| | Locality 10 E. B. 290 ... | 7 | ... | 5 | 11 | 18 | 1 | 5 | ... | 21 | 3 | 11 | ... | 68 | 8 | 75 | 152 |
| | 291 ... | ... | ... | 18 | 20 | 16 | ... | ... | ... | 11 | ... | 21 | ... | 50 | 35 | 77 | 174 |
| | **Total ...** | **7** | ... | **23** | **31** | **34** | **1** | **5** | ... | **32** | **3** | **32** | ... | **118** | **43** | **152** | **326** |
| | Locality 11 E. B. 292 ... | 6 | ... | ... | ... | 4 | 5 | 1 | ... | 14 | ... | ... | ... | 11 | 2 | 67 | 79 |
| | 293 ... | 10 | ... | ... | ... | 7 | 1 | 1 | ... | 3 | ... | 1 | ... | 8 | 3 | 69 | 57 |
| | 294 ... | 7 | 4 | ... | ... | ... | ... | 1 | ... | 1 | ... | 1 | ... | 11 | 1 | 73 | 72 |
| | 295-A ... | 7 | 4 | ... | ... | 3 | 9 | 5 | 12 | 15 | 3 | ... | ... | 11 | 14 | 60 | 57 |
| | **Total ...** | **30** | **8** | ... | ... | **14** | **15** | **8** | **12** | **33** | **3** | **2** | ... | **41** | **20** | **269** | **265** |
| | Locality 12 E. B. 295-B ... | 10 | ... | ... | ... | 12 | 8 | 5 | 2 | 17 | 1 | 2 | ... | 10 | 15 | 62 | 86 |
| | 296 ... | 26 | 9 | 7 | 49 | 20 | 5 | 2 | 1 | 22 | 1 | 6 | ... | 22 | 5 | 107 | 140 |
| | 297 ... | 9 | ... | 20 | 12 | 18 | 16 | 1 | ... | 3 | 2 | 11 | 5 | 21 | 10 | 126 | 167 |
| | 298 ... | 1 | ... | 9 | 155 | 16 | ... | 5 | ... | 148 | 1 | 26 | ... | 39 | 3 | 165 | 283 |
| | 299 ... | 7 | 1 | ... | 43 | 18 | 2 | 36 | 44 | 76 | 1 | 12 | ... | 32 | 1 | 122 | 214 |
| | **Total ...** | **53** | **10** | **36** | **259** | **84** | **31** | **49** | **47** | **266** | **6** | **57** | **5** | **124** | **34** | **582** | **890** |
| | **Town total ...** | **150** | **39** | **1,678** | **2,198** | **858** | **247** | **247** | **196** | **1,543** | **58** | **335** | **5** | **1,308** | **378** | **5,136** | **8,212** |

## 2. KOVILPATTI TALUK

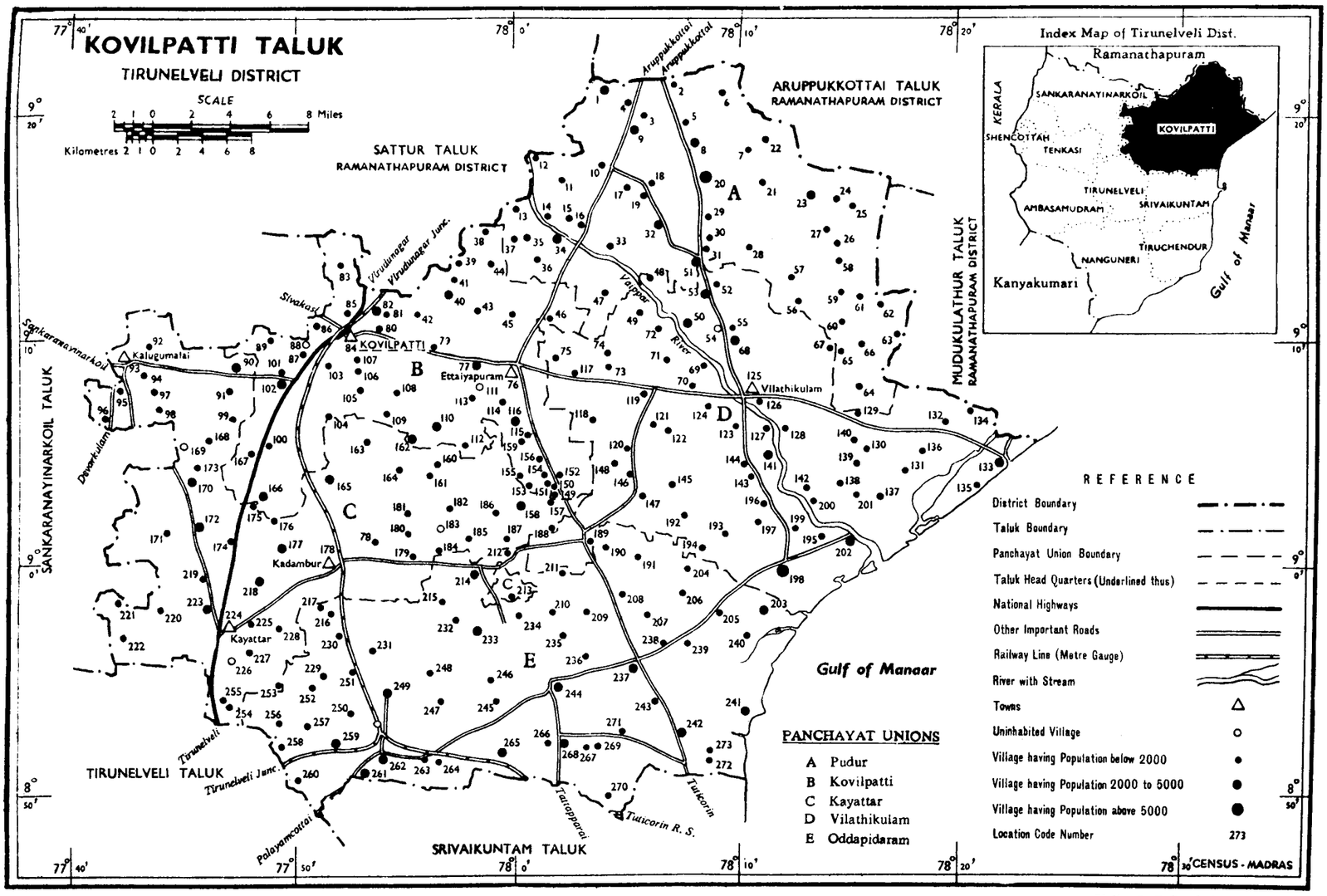


Reg. No. 93 — E '65 (Saka Era 1887) Copies - 1100

Reproduced from Indentor's Original

Helio, P. Z. P., C. S. O., Madras.

## ALPHABETICAL LIST OF VILLAGES

### 2. KOVILPATTI TALUK

| Sl. No. | Name of village | | Location Code Number | Sl. No. | Name of village | | Location Code Number |
|---|---|---|---|---|---|---|---|
| 1 | Achankulam (V) | ... | 182 | 39 | Guruvarpatti (P) | ... | 53 |
| 2 | Agilandapuram (P) | ... | 218 | 40 | Idaiseval (P) | ... | 100 |
| 3 | Agilandapuram (P) | ... | 236 | 41 | Ilambuvanum (P) | ... | 77 |
| 4 | Akkanaickenpatti (P) | ... | 261 | 42 | Illavelangal (P) | ... | 230 |
| 5 | Alagankandiankulam (V) | ... | 226 | 43 | Iluppaiyurani (P) | ... | 82 |
| 6 | Alampatti (P) | ... | 87 | 44 | Inam Maniyachi (V) | ... | 86 |
| 7 | Araikulam (V) | ... | 246 | 45 | Jagaveerapuram P.. (V) | ... | 24 |
| 8 | Arhanoor (V) | ... | 191 | 46 | Jagaveerapuram N. (V) | ... | 26 |
| 9 | Ariyanayagipuram (P) | ... | 129 | 47 | Jambulingapuram (P) | ... | 266 |
| 10 | Arunachalapuram (V) | ... | 13 | 48 | Kadalai (P) | ... | 40 |
| 11 | Arunachalapuram (V) | ... | 115 | 49 | Kadalgudi (V) | ... | 59 |
| 12 | Arungulam (V) | ... | 120 | 50 | Kadambur (P) | ... | 178 |
| 13 | Assor (V) | ... | 175 | 51 | Kalampatti (P) | ... | 99 |
| 14 | Athangarai (P) | ... | 50 | 52 | Kalappaipatti (P) | ... | 256 |
| 15 | Avalnatham (P) | ... | 83 | 53 | Kalugachalapuram (V) | ... | 119 |
| 16 | Ayyakottaiyur (P) | ... | 38 | 54 | Kalugumalai (P) | ... | 93 |
| 17 | Ayyanaroothu (P) | ... | 222 | 55 | Kamalapuram (P) | ... | 124 |
| 18 | Bommalanaickenpatti (V) | ... | 153 | 56 | Kamanaickenpatti (V) | ... | 160 |
| 19 | Bommayapuram (P) | ... | 68 | 57 | Kandasamipuram (V) | ... | 25 |
| 20 | Boothalapuram (P) | ... | 27 | 58 | Kankankulam (V) | ... | 88 |
| 21 | Chandragiri (P) | ... | 207 | 59 | Kannakattai (V) | ... | 188 |
| 22 | Chatrapatti (P) | ... | 167 | 60 | Kannimarkuttam (V) | ... | 139 |
| 23 | Chettikurichi (P) | ... | 170 | 61 | Kappulingampatti (P) | ... | 177 |
| 24 | Chidambarampatti (P) | ... | 173 | 62 | Karadikulam (V) | ... | 96 |
| 25 | Chidambarapuram (P) | ... | 79 | 63 | Karisalkulam (V) (Ayan) | ... | 1 |
| 26 | Dalavoipuram (V) | ... | 209 | 64 | Karisalkulam (P) | ... | 55 |
| 27 | Duraisamipuram (V) | ... | 57 | 65 | Karuppur (V) | ... | 37 |
| 28 | Duraisamipuram (V) | ... | 213 | 66 | Kathalampatti (V) | ... | 95 |
| 29 | Eppoduyendram (P) | ... | 189 | 67 | Kattalangulam (P) | ... | 168 |
| 30 | Erachi (P) | ... | 110 | 68 | Kattunaickenpatti (P) | ... | 190 |
| 31 | Erakkamanaickenpatti (V) | ... | 152 | 69 | Kayattar (P) Part | ... | 224 |
| 32 | Eswaravadivalpuram (V) | ... | 54 | 70 | Kayattar (Rural) | ... | 225 |
| 33 | Ethilappanaickenpatti (V) | ... | 151 | 71 | Ketchilapuram (V) | ... | 98 |
| 34 | Ettayapuram (P) | ... | 76 | 72 | Kila Arasadi (V) | ... | 273 |
| 35 | Govindampatti (V) | ... | 183 | 73 | Kila Arunachalapuram (P) | ... | 22 |
| 36 | Govindapuram (V) | ... | 257 | 74 | Kila Eral (P) | ... | 116 |
| 37 | Gownagiri (V) | ... | 235 | 75 | Kila Karandai (P) | ... | 17 |
| 38 | Gowndanpatti (P) | ... | 31 | 76 | Kilakottai (V) | ... | 258 |

| Sl. No. | Name of village | Location Code Number |
|---|---|---|
| 77 | Kilamangalam (P) | 233 |
| 78 | Kila Mudiman (V) | 234 |
| 79 | Kilanattukurichi (V) | 14 |
| 80 | Kila Vilathikulam (V) | 67 |
| 81 | Kilavipatti (V) | 105 |
| 82 | Kodangipatti (V) | 4 |
| 83 | Kodangipatti (V) | 52 |
| 84 | Kodangipatti (V) | 149 |
| 85 | Kodiyankulam (V) | 260 |
| 86 | Kodukkamparai (P) | 108 |
| 87 | Koilpatti (P) | 84 |
| 88 | Kollamparambu (V) | 206 |
| 89 | Kollankinar (P) | 250 |
| 90 | Koppampatti (V) | 164 |
| 91 | Koral Sinnavanaickanpatti(V) | 150 |
| 92 | Kothali (P) | 252 |
| 93 | Kulasekaranallur (V) | 245 |
| 94 | Kulathur (P) | 198 |
| 95 | Kumaragiri (V) | 121 |
| 96 | Kumarapuram (V) | 179 |
| 97 | Kumarasakkanapuram (P) | 197 |
| 98 | Kumareddiapuram (V) | 91 |
| 99 | Kumarettiapuram (V) | 148 |
| 100 | Kumarettiapuram (V) | 211 |
| 101 | Kuppanapuram (V) | 78 |
| 102 | Kuralayampatti (V) | 128 |
| 103 | Kurukkuchalai (P) | 237 |
| 104 | Kurumalai (P) | 165 |
| 105 | Kuruvinatham (V) | 161 |
| 106 | Kuthiraikulam (P) | 215 |
| 107 | Lakshmipuram (V) | 63 |
| 108 | Lingampatti (V) | 42 |
| 109 | Madalapuram (P) | 23 |
| 110 | Madathupatti (V) | 169 |
| 111 | Malaipatti (P) | 231 |
| 112 | Malleswarapuram (V) | 62 |
| 113 | Mandikulam (V) | 141 |
| 114 | Manditope (P) | 103 |
| 115 | Maniagaranpatti (P) | 6 |
| 116 | Maniyachi (P) | 262 |
| 117 | Manjayanaickenpatti (V) | 155 |

| Sl. No. | Name of Village | Location Code Number |
|---|---|---|
| 118 | Marthandampettai (V) | 143 |
| 119 | Masarpatti (P) | 11 |
| 120 | Mavilodai (V) | 58 |
| 121 | Meenakshipuram (P) | 44 |
| 122 | Meenakshipuram (V) | 212 |
| 123 | Mela Arasadi (P) | 242 |
| 124 | Mela Arunachalapuram (P) | 7 |
| 125 | Mela Cheithalai (V) | 208 |
| 126 | Mela Eral (V) | 114 |
| 127 | Mela kallurani (V) | 28 |
| 128 | Mela Karandai (P) | 10 |
| 129 | Melapandiapuram (V) | 264 |
| 130 | Melmandai (P) | 131 |
| 131 | Mettilpatti (P) | 3 |
| 132 | Mooppanpatti (P) | 85 |
| 133 | Mudukkalamgulam (V) | 163 |
| 134 | Mudukkumeeandanpatti (P) | 101 |
| 135 | Mullur (V) | 204 |
| 136 | Muramban (P) | 247 |
| 137 | Muthiapuram (V) | 64 |
| 138 | Muthulapuram (P) | 34 |
| 139 | Muthuramalingapuram (V) | 187 |
| 140 | Muthusamipuram (P) | 5 |
| 141 | Nagalapuram (P) | 51 |
| 142 | Nalattinputhur (P) | 102 |
| 143 | Namasivayapuram (V) | 145 |
| 144 | Nambipuram (P) | 47 |
| 145 | Naraikinar M (V) | 259 |
| 146 | Navalakkampatti (P) | 45 |
| 147 | Nedungulam (P) | 138 |
| 148 | Niravipudupatti (V) | 118 |
| 149 | Onamakulam (V) | 216 |
| 150 | Ottanatham (P) | 249 |
| 151 | Ottapidaram (P) | 244 |
| 152 | Padanthapuli (P) | 117 |
| 153 | Pallakulam (P) | 201 |
| 154 | Pandavarmangalam (P) | 107 |
| 155 | Panikkarkulam (P) | 220 |
| 156 | Pannikulam (P) | 228 |
| 157 | Paraikuttam (V) | 263 |
| 158 | Parivillikottai (P) | 251 |



| Sl.No. | Name of village | Location Code Number |
|---|---|---|
| 159 | Pasuvanthanai (P) | 214 |
| 160 | Pattithevanpatti (V) | 18 |
| 161 | Periasamipuram (P) | 135 |
| 162 | Perilovanpatti (V) | 49 |
| 163 | Pillayarnatham (V) | 70 |
| 164 | Podappanaickenpatti (V) | 154 |
| 165 | Podupatti (V) | 186 |
| 166 | Poosanoor (V) | 196 |
| 167 | Poosaripatti (V) | 81 |
| 168 | Puducottai (V) | 227 |
| 169 | Pudur (P) | 20 |
| 170 | Puliangulam (V) | 199 |
| 171 | Pulivadunaickenpatti (V) | 156 |
| 172 | Pungavarnatham (P) | 158 |
| 173 | Puthiamputhur (P) | 268 |
| 174 | Rajapatti (P) | 12 |
| 175 | Rajapudukudi (V) | 255 |
| 176 | Rajavinkoil (V) | 267 |
| 177 | Ramachandrapuram (V) | 65 |
| 178 | Ramanoothu (V) | 75 |
| 179 | Ramasamipuram (V) | 140 |
| 180 | Ranasurettunaickenpatti (V) | 111 |
| 181 | Sakkamalpuram (P) | 192 |
| 182 | Sakkilipatti (V) | 15 |
| 183 | Saminatham (P) | 269 |
| 184 | Sangampatti (V) | 248 |
| 185 | Sankaralingapuram (V) | 30 |
| 186 | Sannadipudukudi (V) | 254 |
| 187 | Savalaperi (V) | 174 |
| 188 | Savarimangalam (P) | 265 |
| 189 | Semmapudur (P) | 112 |
| 190 | Sengalpadai (P) | 123 |
| 191 | Sengalpadai (P) | 144 |
| 192 | Sennamareddipatti (P) | 2 |
| 193 | Sennampatti (P) | 21 |
| 194 | Sennarayapuram (V) | 66 |
| 195 | Sevalarpatti (P) | 8 |
| 196 | Shanmugapuram (V) | 136 |
| 197 | Shanmugapuram (V) | 238 |
| 198 | Shenbagaperi (V) | 106 |
| 199 | Shencottai (P) | 19 |

| Sl. No. | Name of village | Location Code Number |
|---|---|---|
| 200 | Sholapuram (P) | 157 |
| 201 | Shunmugapuram (P) | 159 |
| 202 | Sillanatham (V) | 271 |
| 203 | Sillangulam (P) | 232 |
| 204 | Sindalakarai (P) | 46 |
| 205 | Singilipatti (V) | 72 |
| 206 | Sinnakamanpatti (V) | 127 |
| 207 | Sinnamalaikundru | 43 |
| 208 | Sinnamanickenpatti (V) | 29 |
| 209 | Sithavanickenpatti (V) | 69 |
| 210 | Sivagnanapuram (P) | 147 |
| 211 | Sivagnanapuram (P) | 176 |
| 212 | Sivandipatti (P) | 109 |
| 213 | Subbiahpuram (V) | 193 |
| 214 | Subramaniapuram (P) | 97 |
| 215 | Subramaniapuram A. (V) | 146 |
| 216 | Subramaniapuram (V) | 195 |
| 217 | Sundarapandiapuram (V) | 60 |
| 218 | Suraikkaipatti (V) | 113 |
| 219 | Surangudi (P) | 132 |
| 220 | Thalaikattupuram (V) | 73 |
| 221 | Thangammalpuram (V) | 74 |
| 222 | Thangammalpuram (P) | 134 |
| 223 | Thappathi (V) | 16 |
| 224 | Tharuvaikulam (P) | 241 |
| 225 | Thathaneri (P) | 130 |
| 226 | Theethampatti (V) | 184 |
| 227 | Thennampatti (P) | 229 |
| 228 | Therku Illandaikulam (P) | 223 |
| 229 | Therku Kalmadu (V) | 240 |
| 230 | Therku Kalugumalai (V) | 94 |
| 231 | Therku Mailodai (V) | 253 |
| 232 | Therku Vandanam (V) | 180 |
| 233 | TherkuVeerapandiapuram (V) | 270 |
| 234 | Thirumangalakurichi (P) | 171 |
| 235 | Thittangulam (P) | 80 |
| 236 | Tholmalaippatti (V) | 35 |
| 237 | Thonugal (P) | 89 |
| 238 | Thottampatti (V) | 185 |
| 239 | Thuppasipatti (V) | 272 |
| 240 | Thuraiyur (P) | 162 |
| 241 | Urulagudi (P) | 39 |

| Sl. No. | Name of village | | Location Code Number |
|---|---|---|---|
| 242 | Usilangulam (V) | ... | 221 |
| 243 | Uthupatti (P) | ... | 104 |
| 244 | Vadakku Illandiakulam (P) | ... | 219 |
| 245 | Vadakku Vandanam (V) | ... | 181 |
| 246 | Vadalakkarai (V) | ... | 56 |
| 247 | Vadamalapuram (P) | ... | 33 |
| 248 | Vadamalapuram (P) | ... | 61 |
| 249 | Vaippar (P) | ... | 202 |
| 250 | Valasamudram (V) | ... | 243 |
| 251 | Vallinayagipuram (V) | ... | 239 |
| 252 | Vanaramutti (P) | ... | 90 |
| 253 | Varadampatti (P) | ... | 41 |
| 254 | Vedanatham (P) | ... | 205 |
| 255 | Vedapatti (V) | ... | 48 |
| 256 | Vedapatti (P) | ... | 200 |
| 257 | Veerapandiapulikulam (V) | ... | 217 |

| Sl. No. | Name of village | | Location Code Number |
|---|---|---|---|
| 258 | Veerapandiapuram (V) | ... | 194 |
| 259 | Veerapatti (V) | ... | 36 |
| 260 | Velayuthapuram (P) | ... | 137 |
| 261 | Vellalankottai (P) | ... | 172 |
| 262 | Vellaram (V) | ... | 210 |
| 263 | Vellayammalpuram (V) | ... | 122 |
| 264 | Veludipatti (V) | ... | 71 |
| 265 | Vembar (P) | ... | 133 |
| 266 | Vembur (P) | ... | 9 |
| 267 | Venkateswarapuram (P) | ... | 92 |
| 268 | Veppalodai (P) | ... | 203 |
| 269 | Vilathikulam (P) Part | ... | 125 |
| 270 | Vilathikulam (Rural) Part | ... | 126 |
| 271 | Villiseri (P) | ... | 166 |
| 272 | Virusampatti (P) | ... | 142 |
| 273 | Vowalthothi (P) | ... | 32 |



## PANCHAYAT UNION

| Sl. No. | L. C. No. | Name of Panchayat | | Date of formation | Location Code/Units of 1961 Census constituting the Panchayat formed after 31-3-1960 | Persons | Males | Females |
|---|---|---|---|---|---|---|---|---|
| 1 | 2 | 3 | | 4 | 5 | 6 | 7 | 8 |
| | | **KOVILPATTI PANCHAYAT UNION** | | | | | | |
| | | | | *City Panchayats* | | | | |
| 1 | 84 | Kovilpatti | ... | ... | ... | 33,305 | 16,905 | 16,400 |
| 2 | 76 | Ettayapuram | ... | ... | ... | 10,135 | 5,030 | 5,105 |
| | | | | *Village Panchayats* | | | | |
| 1 | 83 | Avalnatham | ... | ... | ... | 1,412 | 703 | 709 |
| 2 | 88 | Ayyakottaiyur | ... | ... | ... | 776 | 359 | 417 |
| 3 | 167 | Chatrapatti | ... | ... | ... | 792 | 383 | 409 |
| 4 | 79 | Chidambarapuram | ... | ... | ... | 621 | 308 | 313 |
| 5 | 43 | Sinnamalaikundru | ... | ... | ... | 978 | 483 | 495 |
| 6 | 100 | Idaiseval | ... | ... | ... | 1,830 | 848 | 982 |
| 7 | 82 | Iluppaiyurani | ... | ... | 82 Illuppaiyurani<br>81 Poosaripatti | 2,245<br>402 | 1,138<br>223 | 1,107<br>179 |
| 8 | 110 | Earachi | ... | ... | ... | 3,293 | 1,603 | 1,690 |
| 9 | 77 | Ilambuvanam | ... | ... | ... | 2,024 | 988 | 1,036 |
| 10 | 40 | Kadalai | ... | ... | ... | 3,339 | 1,639 | 1,700 |
| 11 | 116 | Kila Eral | ... | ... | 116 Kila Eral<br>115 Arunachalapuram | 2,165<br>509 | 1,052<br>252 | 1,113<br>257 |
| 12 | 105 | Kilavipatti | ... | ... | 105 Kilavipatti<br>106 Shenbagaperi | 1,279<br>440 | 626<br>237 | 653<br>203 |
| 13 | 108 | Kodukkamparai | ... | ... | ... | 1,174 | 565 | 609 |
| 14 | 42 | Lingampatti | ... | ... | ... | 1,653 | 852 | 801 |
| 15 | 86 | Inam Maniyachi | ... | ... | 86 Inam Maniyachi<br>87 Alampattu | 1,916<br>1,234 | 977<br>593 | 939<br>641 |
| 16 | 103 | Inam Mandithope | ... | ... | ... | 1,635 | 784 | 851 |
| 17 | 155 | Manjayanaickenpatti | ... | ... | 155 Manjayanaickenpatti<br>154 Podappanaickenpatti<br>156 Pulivadunaickenpatti<br>153 Bommalanaickenpatti<br>149 Kondangipatti<br>152 Erakkamanaickenpatti<br>151 Ethilappanaickenpatti<br>150 Koral Sinnavanaickenpatti | 445<br>227<br>83<br>174<br>184<br>65<br>386<br>31 | 219<br>111<br>51<br>80<br>90<br>37<br>186<br>18 | 226<br>116<br>32<br>94<br>94<br>28<br>200<br>13 |

## PANCHAYAT UNION

| Sl. No. | L. C. No. | Name of Panchayat | Date of formation | Location Code/Units of 1961 Census constituting the Panchayat formed after 31-3-1960 | Persons | Males | Females |
|---|---|---|---|---|---|---|---|
| 1 | 2 | 3 | 4 | 5 | 6 | | 8 |
| | | **KOVILPATTI PANCHAYAT UNION—(*contd.*)** | | | | | |
| 18 | 85 | Mooppanpatti ... | ... | ... | 797 | 406 | 391 |
| 19 | 114 | Mela Eral ... | ... | ... | 1,884 | 876 | 958 |
| 20 | 44 | Meenakshipuram ... | ... | 44 Meenakshipuram<br>45 Navalakkampatti | 1,220<br>238 | 595<br>117 | 625<br>121 |
| 21 | 101 | Mudukkumeeandanpatti ... | ... | ... | 1,267 | 600 | 667 |
| 22 | 102 | Nallattinpudur ... | ... | ... | 2,282 | 1,090 | 1,192 |
| 23 | 107 | Pandavarmangalam ... | ... | ... | 1,587 | 754 | 833 |
| 24 | 112 | Semmapudur ... | ... | ... | 1,334 | 651 | 683 |
| 25 | 136 | T. Shanmugapuram ... | ... | ... | 1,740 | 867 | 873 |
| 26 | 46 | Sindalakarai ... | ... | ... | 1,573 | 774 | 799 |
| 27 | 109 | Sivandipatti ... | ... | ... | 1,502 | 706 | 796 |
| 28 | 113 | Suraikkoipatti ... | ... | ... | 1,294 | 604 | 690 |
| 29 | 80 | Thittangulam ... | ... | ... | 1,939 | 985 | 954 |
| 30 | 89 | Thonugal ... | ... | ... | 1,431 | 696 | 735 |
| 31 | 162 | Thuraiyur ... | ... | ... | 2,353 | 1,130 | 1,223 |
| 32 | 39 | Urulagudi ... | ... | ... | 875 | 436 | 439 |
| 33 | 104 | Uthupatti ... | ... | ... | 1,718 | 836 | 882 |
| 34 | 41 | Varadampatti ... | ... | ... | 703 | 359 | 344 |
| 35 | 166 | Villiseri ... | ... | ... | 2,476 | 1,233 | 1,243 |
| | | | | Total | **102,915** | **51,055** | **51,860** |
| | | **KAYATTAR PANCHAYAT UNION** | | | | | |
| | | *City Panchayats* | | | | | |
| 1 | 224 | Kayattar ... | ... | 227 Puliukottai<br>224 Kayattar<br>225 Kayattar (Rural)<br>226 Alagankandiamkulam | 379<br>5,168<br>365<br>7,408 | 195<br>2,512<br>184<br>3,552 | 184<br>2,656<br>181<br>3,851 |
| 2 | 93 | Kazhugumalai ... | ... | ... | 6,648 | 3,403 | 3,245 |
| 3 | 178 | Kadambur ... | ... | ... | | | |



## PANCHAYAT UNION

| Sl. No. | L. C. No. | Name of Panchayat | Date of formation | Location Code/Units of 1961 Census constituting the Panchayat formed after 31-3-1960 | Persons | Males | Females |
|---|---|---|---|---|---|---|---|
| 1 | 2 | 3 | 4 | 5 | 6 | 7 | 8 |
| | | **KAYATTAR PANCHAYAT UNION—(*contd.*)** | | | | | |
| | | *Village Panchayats* | | | | | |
| 1 | 218 | Agilandapuram ... | ... | ... | 3,012 | 1,456 | 1,556 |
| 2 | 222 | Ayyanarootbu ... | ... | ... | 1,858 | 899 | 959 |
| 3 | 175 | Assor ... | 1—2—60 | 175 Assor | 736 | 350 | 386 |
| 4 | 182 | Achankulam ... | 1—8—60 | 182 Achankulam | 1,275 | 625 | 650 |
| 5 | 173 | Chidambarampatti ... | ... | ... | 1,015 | 487 | 528 |
| 6 | 170 | Chettikurichi ... | ... | ... | 2,632 | 1,339 | 1,293 |
| 7 | 213 | Duraisamipuram ... | 15—9—60 | Portion of Venkateswaraperi (V) comprising the hamlets Duraisamipuram containing S. No. 1–179, Lakshmipuram containing S. No. 1–232. | 887 | 438 | 449 |
| 8 | 99 | Kalampatti ... | ... | ... | 1,422 | 703 | 719 |
| 9 | 177 | Kappulingampatti ... | ... | ... | 2,048 | 985 | 1,063 |
| 10 | 168 | Kattalangulam ... | ... | ... | 1,890 | 891 | 999 |
| 11 | 165 | Kurumalai ... | ... | ... | 2,640 | 1,290 | 1,350 |
| 12 | 188 | Kannakattai ... | 1—8—60 | 188 Kannakattai | 1,045 | 494 | 551 |
| 13 | 78 | Kuppanapuram ... | 1—8—60 | 78 Kuppanapuram | 1,655 | 796 | 859 |
| 14 | 91 | K. Kumareddiapuram ... | 1—8—60 | 91 K. Kumareddiapuram | 1,333 | 637 | 696 |
| 15 | 96 | Karadikulam ... | 1—8—60 | 96 Karadikulam | 709 | 354 | 355 |
| 16 | 161 | Kuruvinatham ... | 1—8—60 | 161 Kuruvinatham | 875 | 437 | 438 |
| 17 | 98 | Ketchilapuram ... | 1—9—60 | 98 Ketchilapuram | 724 | 353 | 371 |
| 18 | 164 | Koppampatti ... | 1—8—60 | 164 Koppampatti | 1,585 | 786 | 799 |
| 19 | 160 | Kamanaickenpatti ... | 1—9—60 | 160 Kamanaickanpatti | 1,678 | 838 | 840 |
| 20 | 163 | Mudukalangulam ... | 1—8—60 | 163 Mudukkalangulam | 1,054 | 531 | 523 |
| 21 | 228 | Pannikulam ... | ... | ... | 1,259 | 612 | 647 |
| 22 | 158 | Pungavarnatham ... | ... | ... | 2,055 | 968 | 1,087 |
| 23 | 186 | Podupatti ... | 1—8—60 | 186 Podupatti | 1,189 | 620 | 569 |

## PANCHAYAT UNION

| S. No. | L. C. No. | Name of Panchayat | | Date of formation | Location Code/Units of 1961 Census constituting the Panchayat formed after 31-3-1960 | | Persons | Males | Females |
|---|---|---|---|---|---|---|---|---|---|
| 1 | 2 | 3 | | 4 | 5 | | 6 | 7 | 8 |
| | | | | **KAYATTAR PANCHAYAT UNION**—*(concld.)* | | | | | |
| 24 | 220 | Panikkarkulam | ... | 1—8—60 | 220 | Panikkarkulam | 1,253 | 624 | 629 |
| 25 | 255 | Rajapudukudi | ... | 1—8—60 | 255 | Rajapudukudi | 717 | 355 | 362 |
| 26 | 174 | Savalaperi | ... | ... | | ... | 1,007 | 481 | 526 |
| 27 | 176 | Sivagnanapuram | .. | ... | | ... | 1,594 | 790 | 804 |
| 28 | 157 | Sholapuram | ... | ... | | ... | 1,272 | 585 | 687 |
| 29 | 97 | K. Subramaniapuram | ... | ... | | ... | 1,374 | 651 | 723 |
| 30 | 254 | Sannadipudukudi | ... | 1—8—60 | 245 | Sannathuputhukudi | 576 | 315 | 261 |
| 31 | 223 | Therku Illandaikulam | ... | ... | | ... | 2,450 | 1,190 | 1,260 |
| 32 | 171 | Thirumangalakurichi | ... | ... | | ... | 1,889 | 933 | 956 |
| 33 | 184 | Theethampatti | ... | 1—8—60 | 184 | Theethampatti | 1,036 | 507 | 529 |
| | | | | | 187 | Muthulingapuram | 434 | 228 | 206 |
| 34 | 180 | Therku Vandanam | ... | 1—7—60 | 180 | Therku Vandanam | 641 | 292 | 349 |
| | | | | | 179 | Kumarapuram | 256 | 125 | 131 |
| 35 | 94 | Therku Kalugumalai | ... | 1—8—60 | 94 | Therku Kalugumalai | 989 | 480 | 509 |
| | | | | | 95 | Kathalampatti | 142 | 80 | 62 |
| 36 | 185 | Thottampatti | ... | 1—9—60 | 185 | Thottampatti and (1-3 Govindampatti | 968 | 462 | 506 |
| 37 | 253 | Therku Mailodai | ... | 1—8—60 | 253 | Therku Mailodai | 1,612 | 779 | 833 |
| 38 | 221 | Usilangulam | ... | 1—8—60 | 221 | Usilangulam | 541 | 259 | 282 |
| 39 | 219 | Vadakku Illandaikulam | ... | ... | | ... | 1,681 | 828 | 853 |
| 40 | 90 | Vanaramutti | ... | ... | | ... | 3,145 | 1,527 | 1,618 |
| 41 | 92 | Venkateswarapuram | ... | ... | | ... | 1,808 | 863 | 945 |
| 42 | 172 | Vellalankottai | ... | ... | | ... | 2,281 | 1,126 | 1,155 |
| 43 | 181 | Vadaku Vandanam | ... | 1—8—60 | 181 | Vadaku Vandanam | 743 | 358 | 385 |
| | | | | | | **Total** | **82,948** | **40,573** | **42,375** |



## PANCHAYAT UNION

| Sl. No. | L. C. No. | Name of Panchayat | | Date of formation | Location Code/Units of 1961 Census constituting the Panchayat formed after 31-3-1960 | | Persons | Males | Females |
|---|---|---|---|---|---|---|---|---|---|
| 1 | 2 | 3 | | 4 | 5 | | 6 | 7 | 8 |
| | | | | **VILATHIKULAM PANCHAYAT UNION** | | | | | |
| | | | | *City Panchayats*—NIL | | | | | |
| | | | | *Village Panchayats* | | | | | |
| 1 | 120 | Arungulam | ... | 1—6—60 | 120 | Arungulam | 1,508 | 698 | 810 |
| 2 | 129 | Ariyanayagipuram | ... | 1—6—60 | 129 | Ariyanyagipuram | 1,592 | 707 | 885 |
| 3 | 50 | Athangarai | ... | ... | | ... | 2,129 | 1,017 | 1,112 |
| 4 | 68 | Ayan Bommaiyapuram | ... | ... | | ... | 3,329 | 1,635 | 1,694 |
| 5 | 144 | Ayan Sengalpadai | ... | 1—6—60 | 144 | Sengalpada | 901 | 429 | 472 |
| 6 | 53 | Guruvarpatti | ... | ... | | ... | 2,231 | 1,057 | 1,174 |
| 7 | 48 | Inam Vedapatti | ... | 1—8—60 | 48 | Vdapatti | 1,058 | 530 | 528 |
| 8 | 119 | Kalugachalapuram | ... | 1—6—60 | 119 | Kalugachalapuram | 807 | 411 | 396 |
| 9 | 124 | Kamalapuram | ... | ... | | ... | 900 | 432 | 468 |
| 10 | 198 | Kulathur | ... | ... | | ... | 5,498 | 2,720 | 2,778 |
| 11 | 148 | K. Kumarettiapuram | ... | 1—8—60 | 148 | Kumareddiapuram | 1,359 | 698 | 661 |
| | | | | | 146 | A. Subramaniapuram | 390 | 172 | 218 |
| 12 | 67 | Kila Vilathikulam | ... | 1—9—60 | 67 | Kila Vilathikulam | 1,340 | 651 | 689 |
| | | | | | 128 | Kuralayampatti | 234 | 127 | 107 |
| 13 | 134 | K. Thangammalpuram | ... | 1—8—60 | 134 | Thangammalpuram | 1,005 | 496 | 509 |
| | | | | | 74 | Thangammalpuram | 662 | 322 | 340 |
| 14 | 143 | Marthandampettai | ... | 1—8—60 | 143 | Marthandampettai | 1,672 | 812 | 860 |
| 15 | 141 | Mandikulam | ... | 15—9—60 | 141 | Mandikulam and Kottanatham | 2,193 | 1,099 | 1,094 |
| 16 | 131 | Melmandai | ... | 1—7—60 | 131 | Melmandai and | 1,508 | 764 | 744 |
| | | | | | 137 | Velayudhapuram | 57 | 33 | 24 |
| 17 | 145 | Namasivayapuram | ... | 1—6—60 | 145 | Namasivayapuram | 931 | 450 | 481 |
| 18 | 118 | Niravipadupatti | ... | ... | | ... | 822 | 413 | 409 |
| 19 | 138 | Nedungulam | ... | 1—9—60 | 138 | Nedungulam and | 603 | 322 | 281 |
| | | | | | 201 | Pallakulam | 613 | 900 | --- |

## PANCHAYAT UNION

| Sl. No. | L. C. No. | Name of Panchayat | | Date of formation | Location Code/Units of 1961 Census constituting the Panchayat formed after 31-3-1960 | | | | |
|---|---|---|---|---|---|---|---|---|---|
| 1 | 2 | 3 | | 4 | 5 | | | | |
| | | | | **VILATHIKULAM PANCHAYAT UNION—(*contd.*)** | | | | | |
| 20 | 117 | Padanthapuli (P) | ... | ... | | ... | 1,613 | 759 | 854 |
| 21 | 70 | Pillayarnatham (V) | ... | 1—6—60 | 70 | Pillayarnatham | 1,336 | 639 | 697 |
| 22 | 49 | Perilovanpatti (V) | ... | 1—9—60 | 49 | Perilovanpatti | 1,586 | 780 | 806 |
| 23 | 196 | Poosanoor (V) | ... | 1—9—60 | 196<br>197 | Poosanoor and<br>Kumarasakkanapuram | 1,040<br>43 | 484<br>19 | 556<br>24 |
| 24 | 199 | Puliangulam (V) | ... | 1—8—60 | 199 | Puliangulam | 725 | 362 | 363 |
| 25 | 135 | Periasamipuram (P) | ... | 1—7—60 | 135 | Periasamipuram | 1,126 | 574 | 552 |
| 26 | 75 | Ramanoothu (V) | ... | 1—9—60 | 75 | Ramanoothu | 590 | 278 | 312 |
| 27 | 192 | Sakkammalpuram (P) | ... | ... | | ... | 1,501 | 717 | 784 |
| 28 | 69 | Sithavanaickenpatti (V) | ... | 1—6—60 | 69 | Sithavanaickenpatti | 1,323 | 620 | 703 |
| 29 | 132 | Surangudi (P) | ... | 1—7—60 | 132 | Surangudi | 1,471 | 734 | 737 |
| 30 | 147 | Sivagnanapuram (P) | ... | | | ... | 1,403 | 685 | 718 |
| 31 | 159 | Shanmugapuram | ... | 1—6—60 | 159 | Shanmugapuram | 1,023 | 541 | 482 |
| 32 | 193 | T. Subbiahpuram (V) | ... | 1—8—60 | 193 | T. Subbiahpuram | 733 | 341 | 392 |
| 33 | 73 | Thalaikattupuram (V) | ... | 1—6—60 | 73 | Thalaikattupuram | 1,029 | 509 | 520 |
| 34 | 130 | Thathaneri (V) | ... | 1—9—60 | 130 | Thathaneri | 922 | 440 | 482 |
| 35 | 202 | Vaippar (P) | ... | ... | | ... | 3,589 | 1,748 | 1,841 |
| | | | | | 140 | Ramasamipuram | 322 | 165 | 157 |
| | | | | | 139 | Kannimarkuttam | 199 | 103 | 96 |
| 36 | 133 | Vembar (P) | ... | ... | | .. | 4,019 | 1,937 | 2,082 |
| 37 | 125 | Vilathikulam (P) | ... | .. | *125 | Vilathikulam | 3,951 | 1,957 | 1,994 |
| | | | | | 127 | Sinnakamanpatti | 438 | 227 | 211 |
| 38 | 122 | Vellayammalpuram (V) | ... | 1—9—60 | 122 | Vellayammalpuram | 1,069 | 488 | 581 |
| | | | | | 121 | Kumaragiri | 480 | 213 | 217 |
| 39 | 71 | Veludipetti (V) | ... | 1—8—60 | 71 | Veludipatti | 725 | 356 | 369 |
| | | | | | 72 | Singilipatti | 348 | 170 | 178 |
| 40 | 194 | Veerapandiapuram (V) | ... | 1—8—60 | 194 | Veerapandiapuram | 800 | 374 | 426 |



## PANCHAYAT UNION

| Sl. No. | L. C. No. | Name of Panchayat | | Date of formation | Location Code/Units of 1961 Census constituting the Panchayat formed after 31-3-1960 | | Persons | Males | Females |
|---|---|---|---|---|---|---|---|---|---|
| 1 | 2 | 3 | | 4 | 5 | | 6 | 7 | 8 |
| | | | | **VILATHIKULAM PANCHAYAT UNION—(*concld.*)** | | | | | |
| 41 | 142 | Virusampatti | .. | 15—10—60 | 142 | Virusampatti | 1,160 | 574 | 586 |
| 42 | 55 | Zamin Karisalkulam | ... | ... | | ... | 911 | 435 | 476 |
| 43 | 52 | Zamin Kodangipatti | ... | ... | | ... | 1,298 | 590 | 708 |
| 44 | 123 | Zamin Sengalpadai | ... | 1—8—60 | 123 | Sagalapadai | 1,016 | 502 | 514 |
| 45 | | Vilathikulam (Rural) Part (K. Sundareswarapuram) | ... | 1—4—61 | | S. Nos. 147/B, 148/B, 149, 150, 151, 153/B to 285 | 1,631 | 798 | 833 |
| | | | | | 126 | Vilathikulam Rural Block No. 5 of Melmandai Panchayat *i.e.* Kumarasakkanapuram and Block No. 3 of Shanmugapuram (Sakkammalpuram) | | | |
| | | | | | | **Total** | **72,712** | **35,404** | **37,308** |

## PUDUR PANCHAYAT UNION

*City Panchayat*—NIL

*Village Panchayats*

| | | | | | | | | | |
|---|---|---|---|---|---|---|---|---|---|
| 1 | 12 | Ayan Rajapatti | ... | ... | | ... | 812 | 383 | 429 |
| 2 | 33 | Ayan Vadamalapuram | ... | ... | | ... | 1,282 | 627 | 655 |
| 3 | 1 | Ayan Karisalkulam | ... | 1—8—60 | 1 | Karisalkulam | 2,139 | 1,061 | 1,078 |
| 4 | 27 | Boothalapuram | ... | ... | | ... | 1,841 | 906 | 935 |
| 5 | 57 | Duraisamipuram | ... | 1—10—60 | 57 | Duraisamipuram | 1,272 | 618 | 654 |
| 6 | 13 | Inam Arunachalapuram | ... | 1—9—60 | 13 | Arunachalapuram | 369 | 179 | 190 |
| | | | | | 35 | Tholmalaipatti | 311 | 155 | 156 |
| 7 | 31 | Gowndanpatti | ... | ... | | ... | 1,467 | 745 | 722 |
| 8 | 22 | Kila Arunachalapuram | ... | ... | | ... | 1,560 | 745 | 815 |
| 9 | 37 | Karuppur | ... | 1—9—60 | 37 | Karuppur | 707 | 351 | 356 |
| 10 | 25 | Kandasamipuram | ... | 1—9—60 | 25 | Kandasamipuram | 802 | 408 | 394 |
| | | | | | 24 | P. Jagaveerapuram | 501 | 247 | 254 |

## PANCHAYAT UNION

| Sl. No. | L. C. No. | Name of Panchayat | Date of formation | Location Code/Units of 1961 Census constituting the Panchayat formed after 31-3-1960 | | Persons | Males | Females |
|---|---|---|---|---|---|---|---|---|
| 1 | 2 | 3 | 4 | 5 | | 6 | 7 | 8 |
| | | | **PUDUR PANCHAYAT UNION**—*(contd.)* | | | | | |
| 11 | 59 | Kadalgudi | 1—9—60 | 59 | Kadalgudi | 776 | 353 | 423 |
| 12 | 17 | Kila Karandai | ... | | ... | 1,168 | 581 | 587 |
| 13 | 14 | Kilanattukurichi | 1—9—60 | 15 | Sakkilipatti | 231 | 107 | 124 |
| | | | | 14 | Keelanattukurichi | 514 | 263 | 251 |
| 14 | 63 | Lakshmipuram | 1—9—60 | 63 | Lakshmipuram | 926 | 463 | 463 |
| 15 | 6 | Maniagaranpatti | 15—10—59 | 6 | Maniagaranpatti | 1,062 | 512 | 550 |
| 16 | 11 | Masarpatti | ... | | ... | 801 | 409 | 392 |
| 17 | 7 | Mela Arunachalapuram | ... | | ... | 637 | 316 | 321 |
| 18 | 10 | Mela Karandai | ... | | ... | 1,244 | 623 | 621 |
| 19 | 3 | Mettilpatti | ... | | ... | 1,105 | 546 | 559 |
| 20 | 34 | Muthulapuram | 1—8—60 | 34 | Muthalapuram | 2,667 | 1,249 | 1,418 |
| 21 | 5 | Muthusamipuram | ... | | ... | 1,399 | 694 | 705 |
| 22 | 64 | Muthiapuram (Muthalapuram) | 1—8—60 | 64 | Muthiapuram | 363 | 165 | 198 |
| 23 | 28 | Melakallurani | 1—9—60 | 28 | Melakallurani | 1,048 | 469 | 579 |
| 24 | 58 | Mavilodai | 1—9—60 | 58 | Mavilodai | 1,108 | 535 | 573 |
| 25 | 23 | Madalapuram | 1—9—60 | 23 | Madalapuram | 2,070 | 1,002 | 1,068 |
| 26 | 51 | Nagalapuram | ... | | ... | 3,568 | 1,733 | 1,835 |
| 27 | 47 | Nambipuram | ... | | ... | 1,860 | 938 | 922 |
| 28 | 26 | N. Jagaveerapuram | 1—8—60 | 26 | N. Jagaveerapuram | 966 | 479 | 487 |
| 29 | 18 | Pattithevanpatti | ... | | ... | 894 | 447 | 447 |
| 30 | 20 | Pudur | ... | | ... | 5,934 | 2,924 | 3,010 |
| 31 | 65 | Ramachandrapuram | 1—8—60 | 65 | Ramachandrapuram | 1,174 | 584 | 590 |
| 32 | 30 | Sankaralingapuram | ... | | ... | 1,669 | 822 | 847 |
| 33 | 19 | Shencottai | ... | | ... | 831 | 413 | 418 |
| 34 | 21 | Sennampatti | ... | | ... | 737 | 371 | 366 |



## PANCHAYAT UNION

| S. No. | L. C. No. | Name of Panchayat | Date of formation | Location Code/Units of 1961 Census constituting the Panchayat formed after 31-3-1960 | | Persons | Males | Females |
|---|---|---|---|---|---|---|---|---|
| 1 | 2 | 3 | 4 | 5 | | 6 | 7 | 8 |
| | | | **PUDUR PANCHAYAT UNION**—*(concld.)* | | | | | |
| 35 | 2 | Sennamareddipatti | ... | | ... | 1,397 | 653 | 744 |
| 36 | 29 | Sinnamanaickenpatti | ... | | ... | 1,322 | 642 | 680 |
| 37 | 8 | Sevalarpatti | ... | | ... | 2,347 | 1,169 | 1,178 |
| 38 | 16 | Thappathi | 1—8—60 | 16 | Thappathi | 817 | 400 | 417 |
| 39 | 9 | Vembur | ... | 9 | Vembur | 2,175 | 1,044 | 1,131 |
| | | | | 4 | Kodangipatti | 269 | 136 | 133 |
| 40 | 32 | Vowalthothi | ... | | ... | 2,373 | 1,143 | 1,230 |
| 41 | 36 | Veerapatti | 1—8—60 | 36 | Veerapatti | 904 | 447 | 457 |
| 42 | 56 | Vadalakkarai | 1—9—60 | 56 | Vadalakarai | 1,195 | 585 | 610 |
| 43 | 61 | Zamin Vadamalapuram | 1—9—60 | 61 | Vadamalapuram | 302 | 140 | 162 |
| | | | | 60 | Sundarapandiapuram | 171 | 82 | 89 |
| | | | | 62 | Malleswarapuram | 396 | 200 | 196 |
| | | | | 66 | Sennarayapuram | 119 | 56 | 63 |
| 44 | 200 | Vedapatti | 1—8—60 | 200 | Vedapatti | 928 | 457 | 471 |
| | | | | | **Total** | **62,530** | **30,577** | **31,953** |

## OTTAPIDARAM PANCHAYAT UNION

*City Panchayat*—NIL

*Village Panchayats*

| | | | | | | | | |
|---|---|---|---|---|---|---|---|---|
| 1 | 261 | Akkanaickenpatti | 1—1—60 | 261 | Akkanaickanpatti | 2,046 | 998 | 1,048 |
| 2 | 191 | Arhnur | 1—10—60 | | Arhanoor | 1,902 | 927 | 975 |
| 3 | 207 | Chandragiri | ... | | ... | 1,458 | 704 | 754 |
| 4 | 209 | Dalavoipuram | 1—12—59 | 209 | Dalavoipuram | 1,394 | 668 | 726 |
| 5 | 189 | Eppodumvendran | ... | | ... | 1,964 | 941 | 1,023 |
| 6 | 235 | Gownagiri | 1—6—60 | 235 | Gounagiri | 689 | 358 | 331 |

## PANCHAYAT UNION

| Sl. No. | L. C. No. | Name of Panchayat | | Date of formation | Location Code/Units of 1961 Census constituting the Panchayat formed after 31-3-1960 | | Persons | Males | Females |
|---|---|---|---|---|---|---|---|---|---|
| 1 | 2 | 3 | | 4 | 5 | | 6 | 7 | 8 |
| | | | | **OTTAPIDARAM PANCHAYAT UNION—(*contd.*)** | | | | | |
| 7 | 230 | Ilavelangal | ... | 1—11—59 | | Entire R. V. of Ilavelangal excluding railway properties S. Nos. 1, 151/B. 2A, 3A, 4A, 5A, 5/B1, 160/B1, 176/2B, 176/6C and 295—310 and Block 6 of the electoral rolls | 1,764 | 854 | 910 |
| 8 | 246 | Inam Araikulam | ... | 1—12—59 | 246 | Araikulam R. V. | 551 | 264 | 287 |
| 9 | 267 | Inam Rajavinkoil | ... | 1—6—60 | 267 | Rajavinkoil | 581 | 283 | 298 |
| 10 | 108 | Mela Cheithalai (Jagaveerapandiapuram) | ... | ... | 208 | Mela Cheithalai | 1,622 | 798 | 824 |
| 11 | 266 | Jambulingapuram | ... | 15—12—59 | | Entire R V of Jambulinagpuram | 1,371 | 693 | 678 |
| 12 | 265 | Savarimangalam (Kailasapuram) | ... | ... | | ... | 2,809 | 1,338 | 1,471 |
| 13 | 256 | Kalappaipatti | ... | ... | | ... | 1,549 | 765 | 784 |
| 14 | 190 | Kattunaickanpatti | ... | 15—12—59 | 190 | Kattunaickenpatti | 1,374 | 674 | 700 |
| 15 | 258 | Kilakottai | ... | ... | 258 | Kilakottai excluding the railway properties S. Nos. 193—199 and | 1,489 | 785 | 704 |
| | | | | | 257 | Govindapuram (V) | 299 | 138 | 161 |
| 16 | 273 | Kila Arasaradi | ... | 1—6—60 | 273 | Kila Arasadi | 1,483 | 763 | 720 |
| | | | | | 272 | Thuppasipatti | 312 | 154 | 158 |
| 17 | 233 | Kilamangalam | ... | ... | | ... | 2,015 | 1,027 | 988 |
| 18 | 234 | Kila Mudiman | ... | 1—12—59 | 234 | Keela Mudiman | 1,582 | 767 | 815 |
| 19 | 260 | Kodiyankulam | ... | 1—10—59 | 260 | Kodiyangulam | 868 | 450 | 418 |
| 20 | 252 | Kothali | ... | ... | | ... | 1,014 | 474 | 540 |
| 21 | 206 | Kollampurambu | ... | 1—6—60 | 206 | Kollamparambu | 894 | 413 | 481 |
| 22 | 245 | Kulasekaranallur | ... | 15—12—59 | 245 | Kulasekaranallur | 1,623 | 776 | 847 |



## PANCHAYAT UNION

| Sl. No. | L. C. No. | Name of Panchayat | | Date of formation | Location Code/Units of 1961 Census constituting the Panchayat formed after 31-3-1960 | | Persons | Males | Females |
|---|---|---|---|---|---|---|---|---|---|
| 1 | 2 | 3 | | 4 | 5 | | 6 | 7 | 8 |
| | | | | **OTTAPIDARAM PANCHAYAT UNION—(*contd.*)** | | | | | |
| 24 | 211 | Kumarettiapuram | ... | 1—6—60 | 211 | Kumarettiapuram and | 670 | 319 | 351 |
| | | | | | 195 | Subramaniapuram | 140 | 67 | 73 |
| 25 | 287 | Kurukkuchalai | ... | ... | | ... | 2,759 | 1,304 | 1,455 |
| 26 | 215 | Kuthiraikulam | ... | 1—12—59 | 215 | Kuthiraikulam | 1,253 | 612 | 641 |
| 27 | 231 | Malaipatti | ... | 1—11—59 | 231 | Malaipatti | 1,159 | 590 | 569 |
| 28 | 259 | Marudanvazhvu Naraikinaru | ... | 1—12—59 | 259 | Maruthanvalavu Naraikinar excluding railway properties bearing S. Nos. 104/A-23, 1047/3-1, 2A, 2B, 1048-2-3. 1049/A-3, 1049/B, 1050/A, 1050/B-1, 1057 A3, 1051/B-2, 1057/A-2, 1055/A, 1A/3, 1273/1, 1273/3, 1276 to 1297, 1298/2, 1298/3A and 1298/4A. | 3,393 | 1,616 | 1,777 |
| 29 | 262 | Maniyachi Sandippu | ... | ... | | ... | 2,028 | 1,005 | 1,023 |
| 30 | 242 | Mela Arasadi | ... | 1-6—60 | | Kila Arasadi and Thuppasi | 3,087 | 1,505 | 1,582 |
| 31 | 264 | Melapandiapuram | ... | 15—12—59 | | Melapandiapuram excluding railway properties S. Nos. 1, 7. 497, 520, 623-B, 631-B, 632, 633-B, 634-A, 635-A, 636-B, 637-A, 638-B, 639-B, 763, 802-B, 814-B, 815-B, 819-B, 820, 821, 831-B, and 835-B2. | 1,215 | 611 | 604 |
| 32 | 212 | Meenakshipuram | ... | 1—6—60 | 212 | Meenakshipuram | 1,149 | 562 | 587 |
| 33 | 204 | Mullur | ... | 1—6—60 | | Mullur | 661 | 327 | 334 |
| 34 | 247 | Murambau | ... | ... | | ... | 845 | 429 | 416 |
| 35 | 216 | Onamakulam | ... | 1—6—60 | 216 | Onamkulam excluding S. Nos. 442 and 532 and | 1,451 | 718 | 733 |
| | | | | | 217 | Veerapandiapulikulam | 324 | 157 | 167 |

## PANCHAYAT UNION

| Sl. No. | L. C. No. | Name of Panchayat | Date of formation | Location Code/Units of 1961 Census constituting the Panchayat formed after 31-3-1960 | | Persons | Males | Females |
|---|---|---|---|---|---|---|---|---|
| 1 | 2 | 3 | 4 | 5 | | 6 | 7 | 8 |
| | | **OTTAPIDARAM PANCHAYAT UNION—(*contd.*)** | | | | | | |
| 36 | 249 | Ottanatham ... | ... | | ... | 2,409 | 1,189 | 1,220 |
| 37 | 244 | Ottapidaram ... | ... | | ... | 4,249 | 2,152 | 2,097 |
| 38 | 263 | Paraikuttam ... | 15—1—60 | 263 | Paraikuttam excluding railway properties S. Nos. 106, 104, 28, 26, 25, 30, 34, 64-66, 45. 48, 58. 76, 77 extraordinary 0·29 acres | 708 | 345 | 363 |
| 39 | 251 | Parivillikottai ... | 1—1—60 | 251 | Parivillikottai excluding railway properties bearing S. Nos' 533-543, 544/A, 544/B, 544/3 and 549. | 1,602 | 883 | 719 |
| 40 | 214 | Pasuvanthanai ... | ... | | ... | 4,036 | 1,994 | 2,042 |
| 41 | 268 | Puthiampathur ... | ... | | ... | 4,166 | 2,105 | 2,061 |
| 42 | 269 | Saminatham ... | 1—6—60 | 269 | Saminatham | 1,395 | 699 | 696 |
| 43 | 232 | Sillangulam ... | 1—2—60 | 232 | Sillangulam | 1,629 | 767 | 862 |
| 44 | 241 | Tharuvaikulam ... | ... | | ... | 3,323 | 1,646 | 1,677 |
| 45 | 271 | Sillanatham ... | 15—12—59 | 271 | Sillanatham | 1,247 | 605 | 642 |
| 46 | 229 | Thennampatti ... | 1—6—60 | 229 | Thennampatti | 1,566 | 762 | 804 |
| 47 | 240 | Therku Kalmadu ... | 1—12—59 | 240 | Therkukalmedu | 1,028 | 507 | 521 |
| 48 | 270 | Therku Veerapandiapuram ... | 1—6—60 | 270 | Therkuveerapandiapuram | 1,123 | 507 | 616 |
| 49 | 239 | Vallinayagipuram ... | 1—6—60 | 239 | Vallinayagipuram | 1,125 | 559 | 566 |
| 50 | 205 | Vedanatham ... | ... | | ... | 1,154 | 552 | 602 |
| 51 | 203 | Veppalodai ... | ... | | ... | 2,704 | 1,341 | 1,363 |
| 53 | 248 | Valasamudram ... | 1—9—60 | 249 | Valasamudram | 604 | 285 | 319 |
| 52 | 210 | Vellaram ... | 1—1—60 | 210 | Vallaram | 1,398 | 686 | 712 |
| 54 | 236 | Zami Agilandapuram ... | 15—12—59 | 236 | Agilandapurrm | 661 | 311 | 350 |
| 55 | 238 | Shanmugapuram ... | 1—6—60 | 28 | Shanmugapuram | 764 | 359 | 405 |



## PANCHAYAT UNION

| Sl. No. | L. C. No. | Name of Panchayat | Date of formation | Location Code/Units of 1961 Census constituting the Panchayat formed after 31-3-1960 | | Persons | Males | Females |
|---|---|---|---|---|---|---|---|---|
| 1 | 2 | 3 | 4 | 5 | | 6 | 7 | 8 |
| | | **OTTAPIDARAM PANCHAYAT UNION—(*concld.*)** | | | | | | |
| 56 | 250 | Kollankinaru ... | 1—9—60 | 250 | Kollankinar excluding S. Nos. 202-207 aad Electoral B. No. 4 | 1,480 | 745 | 785 |
| 58 | 248 | Sangampatti ... | 15—1—60 | 248 | Sangampatti | 827 | 411 | 416 |
| | | | | | **Total** | **91,985** | **45,244** | **46,741** |

## VILLAGE

## KOVILPATTI

| Location Code Number | Name of Village/Panchayat | | Area in Sq. Miles | Occupied Residential Houses | | Total No. of Persons Enumerated | | | Scheduled Castes | | Scheduled Tribes | | Literate and Educated Persons | | Total Workers (A-I to A-IX) | | A-I | | A-II | |
|---|---|---|---|---|---|---|---|---|---|---|---|---|---|---|---|---|---|---|---|---|
| | | | | No. of Houses | No. of Households | Total | Males | Females | M | F | M | F | M | F | M | F | M | F | M | F |
| 1 | 2 | | 3 | 4 | 5 | 6 | 7 | 8 | 9 | 10 | 11 | 12 | 13 | 14 | 15 | 16 | 17 | 18 | 19 | 20 |
| 1 | Karisalkulam (V) | ... P. M. Mp. R. Pw. | 6·35 | 446 | 481 | 2,139 | 1,061 | 1,078 | 103 | 105 | ... | ... | 433 | 125 | 697 | 669 | 489 | 520 | 137 | 139 |
| 2 | Sennamareddipatti (P) | ... P. M. H. Mcw. R. Pw. Ei. Ea. | 3·25 | 371 | 371 | 1,397 | 653 | 744 | 40 | 34 | ... | ... | 411 | 183 | 361 | 458 | 252 | 368 | 62 | 75 |
| 3 | Mettilpatti (P) | ... P. M. Mcw. R. Pw. Ei. | 5·53 | 231 | 234 | 1,105 | 546 | 559 | 34 | 32 | ... | ... | 193 | 55 | 335 | 269 | 177 | 167 | 84 | 58 |
| 4 | Kodangipatti (V) | ... P. R. Pw. Tk. | 0·16 | 64 | 64 | 269 | 136 | 133 | 4 | 1 | ... | ... | 21 | 3 | 88 | 92 | 82 | 79 | 1 | 10 |
| 5 | Muthusamipuram (P) | ... P. R. Pw. Ei. Ea. | 3·28 | 286 | 307 | 1,399 | 694 | 705 | 118 | 127 | ... | ... | 300 | 108 | 419 | 284 | 181 | 88 | 195 | 192 |
| 6 | Maniagaranpatti (P) | ... P. Pw. Tk. | 3·62 | 229 | 242 | 1,062 | 512 | 550 | ... | ... | ... | ... | 169 | 56 | 325 | 386 | 149 | 200 | 138 | 170 |
| 7 | Mela Arunachalapuram (P) | ... P. L. Pw. Tk. Ei. Ea. | 3·87 | 110 | 139 | 637 | 316 | 321 | 5 | 6 | ... | ... | 201 | 67 | 205 | 220 | 74 | 79 | 111 | 131 |
| 8 | Sevalarpatti (P) | ... P. M. L. R. Pw. Tk. | 6·01 | 515 | 571 | 2,347 | 1,169 | 1,178 | 125 | 120 | ... | ... | 515 | 179 | 731 | 758 | 439 | 528 | 150 | 205 |
| 9 | Vembur (P) | ... P. M. R. Pw. Ea. E. | 5·28 | 482 | 539 | 2,175 | 1,044 | 1,131 | 163 | 193 | ... | ... | 365 | 96 | 638 | 623 | 449 | 483 | 96 | 88 |
| 10 | Mela Karandai (P) | ... P. M. Mcw. R. Pw. Tk. Ea. E. Vh. | 4·34 | 287 | 293 | 1,244 | 623 | 621 | 87 | 95 | ... | ... | 221 | 67 | 397 | 399 | 164 | 165 | 152 | 215 |
| 11 | Masarpatti (P) | ... P. R. Pw. | 1·32 | 184 | 184 | 801 | 409 | 392 | 81 | 74 | ... | ... | 113 | 29 | 246 | 180 | 106 | 80 | 110 | 98 |
| 12 | Rajapatti (P) | ... P. R. Pw. Tk. | 1·33 | 179 | 179 | 812 | 383 | 429 | 79 | 90 | ... | ... | 168 | 26 | 201 | 164 | 144 | 102 | 45 | 62 |
| 13 | Arunachalapuram (V) | ... P. Pw. | 1·29 | 84 | 84 | 369 | 179 | 190 | 8 | 6 | ... | ... | 58 | 21 | 104 | 76 | 66 | 53 | 18 | 10 |
| 14 | Kilanattukurichi (V) | ... Pw. | 2·25 | 127 | 127 | 514 | 263 | 251 | 62 | 48 | ... | ... | 76 | 14 | 155 | 142 | 54 | 68 | 31 | 32 |
| 15 | Sakkilipatti (V) | ... P. Pw. Tk. | 0·90 | 58 | 58 | 231 | 107 | 124 | 32 | 32 | ... | ... | 31 | 3 | 72 | 83 | 19 | 17 | 33 | 64 |
| 16 | Thappathi (V) | ... P. R. | 1·71 | 190 | 199 | 817 | 400 | 417 | 223 | 204 | ... | ... | 145 | 28 | 258 | 239 | 162 | 144 | 25 | 51 |
| 17 | Kila Karandai (P) | ... P. R. Pw. Ea. E. | 3·45 | 238 | 261 | 1,168 | 581 | 587 | 61 | 68 | ... | ... | 263 | 34 | 389 | 369 | 223 | 218 | 22 | 39 |
| 18 | Pattithevanpatti (V) | ... P. Pw. | 3·94 | 214 | 215 | 894 | 447 | 447 | 1 | ... | ... | ... | 219 | 63 | 289 | 185 | 218 | 120 | 35 | 47 |
| 19 | Shencottai (P) | ... P. R. Pw. Ea. E. | 2·72 | 173 | 191 | 831 | 413 | 418 | 30 | 20 | ... | ... | 161 | 41 | 246 | 259 | 127 | 118 | 65 | 129 |
| 20 | Pudur (P) | ... P. M. H. L. D. Hos. Mcw. Mp. R. S. Pw. Ei. Ea. E. Cs. | 7·61 | 1,247 | 1,334 | 5,934 | 2,924 | 3,010 | 181 | 174 | 17 | 18 | 1,597 | 611 | 1,728 | 1,518 | 373 | 320 | 447 | 762 |
| 21 | Sennampatti (P) | ... P. Pw. | 3·63 | 156 | 156 | 737 | 371 | 366 | 6 | 6 | ... | ... | 160 | 59 | 228 | 240 | 181 | 196 | 13 | 23 |
| 22 | Kila Arunachalapuram (P) | ... P. Pw. | 5·06 | 381 | 381 | 1,560 | 745 | 815 | 65 | 67 | ... | ... | 313 | 40 | 517 | 494 | 339 | 318 | 138 | 169 |
| 23 | Madalapuram (P) | ... P. M. L. Pw. | 4·85 | 421 | 423 | 2,070 | 1,002 | 1,068 | 32 | 29 | ... | ... | 432 | 41 | 701 | 740 | 542 | 561 | 127 | 175 |
| 24 | P. Jagaveerapuram (V) | ... P. Pw. | 3·57 | 93 | 94 | 501 | 247 | 254 | 10 | 9 | ... | ... | 103 | 12 | 186 | 149 | 136 | 114 | 32 | 32 |
| 25 | Kandasamipuram (V) | ... P. L. Mcw. Pw. | 3·74 | 162 | 170 | 802 | 408 | 394 | 56 | 59 | ... | ... | 184 | 28 | 262 | 220 | 152 | 135 | 77 | 74 |
| 26 | N. Jagaveerapuram (V) | ... P. M. L. Pw. | 4·51 | 203 | 206 | 966 | 479 | 487 | 18 | 20 | ... | ... | 126 | 30 | 323 | 315 | 195 | 183 | 70 | 109 |
| 27 | Boothalapuram (P) | ... P. L. Tel. Pw. | 6·04 | 384 | 405 | 1,841 | 906 | 935 | 148 | 158 | ... | ... | 480 | 149 | 569 | 474 | 307 | 218 | 130 | 146 |
| 28 | Melakallurani (V) | ... P. Pw. Tk.. | 6·23 | 233 | 236 | 1,048 | 469 | 579 | 16 | 17 | ... | ... | 155 | 31 | 316 | 389 | 219 | 253 | 62 | 126 |
| 29 | Sinnamanaickenpatti (V) | ... P. Pw. Cs. | 2·52 | 264 | 267 | 1,322 | 642 | 680 | 29 | 34 | ... | ... | 259 | 17 | 463 | 466 | 410 | 435 | 15 | 24 |
| 30 | Sankaralingapuram (V) | ... P. R. Pw. Tk. Ea. E. Cs. | 1·67 | 359 | 366 | 1,669 | 822 | 847 | 39 | 26 | ... | ... | 396 | 188 | 507 | 465 | 227 | 187 | 215 | 259 |
| 31 | Gowndanpatti (P) | ... P. Pw. Ea. E. Cs. | 3·03 | 299 | 316 | 1,467 | 745 | 722 | 160 | 157 | ... | ... | 267 | 92 | 430 | 370 | 113 | 114 | 150 | 219 |
| 32 | Vowalthothi (P) | ... P. Tel. Pw. Ea. E. | 4·97 | 510 | 510 | 2,373 | 1,143 | 1,230 | 319 | 344 | ... | ... | 418 | 114 | 723 | 597 | 426 | 281 | 206 | 299 |
| 33 | Vadamalapuram (P) | ... P. M. Pw. Tk. | 5·98 | 287 | 291 | 1,282 | 627 | 655 | 61 | 66 | ... | ... | 336 | 93 | 392 | 362 | 174 | 101 | 134 | 244 |
| 34 | Muthulapuram (P) | ... P. M. H. Mcw. Mp. Pw. Tk. | 3·48 | 606 | 617 | 2,667 | 1,249 | 1,418 | 156 | 174 | ... | ... | 632 | 294 | 820 | 840 | 331 | 355 | 271 | 421 |
| 35 | Tholmalaipatti (V) | ... P. M. Pw. | 1·32 | 78 | 78 | 311 | 155 | 156 | 34 | 26 | ... | ... | 59 | 23 | 113 | 105 | 45 | 44 | 54 | 60 |
| 36 | Veerapatti (V) | ... P. M. Pw. Ea. E. | 1·04 | 214 | 214 | 904 | 447 | 457 | 126 | 138 | ... | ... | 220 | 101 | 289 | 245 | 131 | 116 | 78 | 105 |

## VILLAGE DIRECTORY

### KOVILPATTI TALUK—(contd.)

| Location Code Number | Name of Village/Panchayat | A-III | | A-IV | | A-V | | A-VI | | A-VII | | A-VIII | | A-IX | | B-X Non-workers | | Name of the Panchayat in which it is now included with the date of inclusion with other components if any |
|---|---|---|---|---|---|---|---|---|---|---|---|---|---|---|---|---|---|---|
| | | M | F | M | F | M | F | M | F | M | F | M | F | M | F | M | F | |
| 1 | 2 | 21 | 22 | 23 | 24 | 25 | 26 | 27 | 28 | 29 | 30 | 31 | 32 | 33 | 34 | 35 | 36 | 37 |
| 1 | Karisalkulam (V) | 1 | ... | 38 | 5 | 3 | ... | ... | ... | 3 | ... | ... | ... | 26 | 5 | 364 | 409 | Karisalkulam (P) 1-8-60 |
| 2 | Sennamareddipatti (P) | ... | ... | 3 | ... | 3 | ... | 1 | ... | 2 | ... | ... | ... | 38 | 15 | 292 | 286 | ... |
| 3 | Mettilpatti (V) | ... | ... | 29 | ... | 14 | ... | ... | ... | 5 | ... | ... | ... | 26 | 44 | 211 | 290 | ... |
| 4 | Kodangipatti (V) | ... | ... | 3 | ... | 1 | ... | ... | ... | ... | 1 | ... | ... | 1 | 2 | 48 | 41 | Kodangipatti (P) merged with L.C. No. 49 |
| 5 | Muthusamipuram (P) | ... | ... | 6 | ... | 4 | ... | ... | ... | 12 | ... | ... | ... | 21 | 4 | 275 | 421 | ... |
| 6 | Maniagaranpatti (P) | ... | ... | 4 | ... | 5 | ... | ... | ... | 9 | ... | ... | ... | 20 | 16 | 187 | 164 | ... |
| 7 | Mela Arunachalapuram (P) | ... | ... | ... | ... | 1 | ... | ... | ... | 4 | ... | ... | ... | 15 | 10 | 111 | 101 | ... |
| 8 | Sevalarpatti (P) | ... | 3 | ... | 31 | 6 | 10 | ... | 22 | ... | 34 | 2 | 3 | ... | 39 | 17 | 438 | 420 | ... |
| 9 | Vambur (P) | ... | 8 | 1 | 14 | 9 | 2 | ... | 2 | ... | 11 | ... | 2 | ... | 54 | 42 | 406 | 508 | ... |
| 10 | Mela Karandai (P) | ... | 33 | 1 | 7 | 3 | 7 | ... | 3 | 1 | 11 | ... | ... | ... | 20 | 14 | 226 | 222 | ... |
| 11 | Masarpatti (P) | ... | 1 | ... | ... | ... | 9 | 1 | ... | ... | 4 | ... | 2 | ... | 14 | 1 | 163 | 212 | ... |
| 12 | Rajapatti (P) | ... | ... | ... | ... | ... | 1 | ... | 6 | ... | ... | ... | ... | ... | 5 | ... | 182 | 265 | ... |
| 13 | Arunachalapuram (P) | ... | 1 | ... | 4 | 5 | 2 | ... | ... | ... | ... | ... | ... | ... | 13 | 8 | 75 | 114 | Arunachalapuram (P) 1-9-60 included in L.C. No. 35 |
| 14 | Kilanattukurichi (V) | ... | 2 | ... | 18 | 38 | 37 | ... | ... | ... | 4 | 2 | ... | ... | 9 | 2 | 108 | 109 | Kilanattukurichi (P) 1-9-60 included in L.C. No. 15 |
| 15 | Sakkilipatti (P) | ... | ... | ... | 8 | 2 | 7 | ... | ... | ... | 2 | ... | ... | ... | 3 | ... | 35 | 41 | Sakkilipatti (P) 1-9-60 merged with L.C. No. 14 |
| 16 | Thappathi (V) | ... | 6 | 2 | 26 | 36 | 19 | ... | 1 | 1 | 8 | 1 | ... | ... | 11 | 4 | 142 | 178 | Thappathi (P) 1-8-60 |
| 17 | Kila Karandai (P) | ... | 12 | ... | 86 | 98 | 6 | ... | ... | ... | 13 | ... | 2 | ... | 25 | 14 | 192 | 218 | ... |
| 18 | Pattithevanpatti (V) | ... | 3 | 1 | 9 | 6 | 8 | ... | ... | ... | 2 | ... | ... | ... | 14 | 11 | 158 | 262 | ... |
| 19 | Shencottai (P) | ... | 8 | ... | 14 | 6 | 1 | ... | 2 | ... | 18 | ... | ... | ... | 11 | 6 | 167 | 159 | ... |
| 20 | Pudur (P) | ... | 12 | 1 | 299 | 339 | 88 | 1 | 27 | 5 | 177 | 1 | 19 | ... | 286 | 89 | 1,196 | 1,492 | ... |
| 21 | Sennampatti (P) | ... | 1 | ... | 7 | 7 | 6 | 8 | ... | ... | 2 | ... | ... | ... | 18 | 6 | 143 | 126 | ... |
| 22 | Kila Arunachalapuram (P) | ... | ... | ... | 7 | ... | 7 | ... | ... | ... | 4 | ... | ... | ... | 22 | 7 | 228 | 321 | ... |
| 23 | Madalapuram (P) | ... | ... | ... | ... | ... | 6 | ... | ... | ... | 2 | ... | 1 | ... | 23 | 4 | 301 | 328 | ... |
| 24 | P. Jagaveerapuram (V) | ... | 2 | ... | 5 | ... | 1 | ... | ... | ... | 3 | ... | 1 | ... | 6 | 3 | 61 | 105 | P. Jagaveerapuram (P) 1-9-60 merged with L.C. No. 25 |
| 25 | Kandasamipuram (V) | ... | 1 | ... | 3 | 6 | 5 | ... | ... | ... | 7 | 1 | ... | ... | 17 | 4 | 146 | 174 | Kandasamipuram (P) 1-9-60 included in L.C. No. 24 |
| 26 | N. Jagaveerapuram (V) | ... | 2 | ... | 5 | 1 | 22 | ... | ... | ... | 1 | 2 | ... | ... | 28 | 20 | 156 | 172 | N. Jagaveerapuram (P) 1-8-60 |
| 27 | Boothalapuram (P) | ... | 5 | ... | 12 | 15 | 12 | 1 | 1 | ... | 15 | 2 | 2 | ... | 85 | 92 | 337 | 461 | ... |
| 28 | Melakallurani (V) | ... | 3 | 1 | 2 | ... | 9 | ... | 2 | ... | 5 | ... | ... | ... | 14 | 9 | 153 | 190 | Melakallurani (P) 1-9-60 |
| 29 | Sinnamanickenpatti (V) | ... | ... | ... | 18 | 3 | 2 | ... | 1 | ... | 5 | 2 | ... | ... | 12 | 2 | 179 | 214 | ... |
| 30 | Sankaralingapuram (V) | ... | 2 | ... | 7 | 2 | 12 | ... | ... | ... | 22 | 1 | ... | ... | 22 | 16 | 315 | 382 | ... |
| 31 | Gowndanpatti (P) | ... | 6 | ... | 28 | 12 | 30 | 4 | 3 | ... | 52 | 1 | ... | ... | 48 | 20 | 315 | 352 | ... |
| 32 | Vowalthothi (P) | ... | 2 | ... | 18 | 1 | 4 | ... | 3 | ... | 20 | 1 | 1 | ... | 43 | 15 | 420 | 633 | ... |
| 33 | Vadamalapuram (P) | ... | 22 | 1 | 4 | 1 | 13 | ... | ... | ... | 21 | 3 | ... | ... | 24 | 12 | 235 | 293 | ... |
| 34 | Muthulapuram (P) | ... | 28 | ... | 60 | 24 | 19 | ... | 8 | ... | 18 | 2 | 3 | ... | 82 | 38 | 429 | 578 | ... |
| 35 | Tholmalaipatti (V) | ... | 5 | ... | 1 | ... | 2 | ... | ... | ... | 2 | ... | ... | ... | 4 | 1 | 42 | 51 | Tholmalaipatti (P) 1-9-60 merged with L. C. No. 13 |
| 36 | Veerapatti (V) | ... | 15 | ... | 22 | 9 | 1 | | | | 15 | 1 | 1 | ... | 26 | 14 | 158 | 212 | Veerapatti (P) 1-8-60 |

## VILLAGE

## KOVILPATTI

**DIRECTORY**

TALUK—(contd.)

| Location Code Number | Name of Village/Panchayat | | | Area in Sq. Miles | Occupied Residential Houses: No. of Houses | Occupied Residential Houses: No. of Households | Total No. of Persons Enumerated: Total | Total No. of Persons Enumerated: Males | Total No. of Persons Enumerated: Females | Scheduled Castes: M | Scheduled Castes: F | Scheduled Tribes: M | Scheduled Tribes: F | Literate and Educated Persons: M | Literate and Educated Persons: F | Total Workers (A-I to A-IX): M | Total Workers (A-I to A-IX): F | A-I: M | A-I: F | A-II: M | A-II: F |
|---|---|---|---|---|---|---|---|---|---|---|---|---|---|---|---|---|---|---|---|---|---|
| 1 | 2 | | | 3 | 4 | 5 | 6 | 7 | 8 | 9 | 10 | 11 | 12 | 13 | 14 | 15 | 16 | 17 | 18 | 19 | 20 |
| 37 | Karuppur (V) | ... | P. Pw. E. | 2·14 | 157 | 160 | 707 | 351 | 356 | 30 | 21 | ... | ... | 149 | 38 | 215 | 73 | 109 | 46 | 51 | 23 |
| 38 | Ayyakottaiyur (P) | ... | P. L. R. Tk. | 1·19 | 173 | 180 | 776 | 359 | 417 | 28 | 35 | ... | ... | 130 | 23 | 213 | 259 | 123 | 153 | 37 | 101 |
| 39 | Urulagudi (P) | ... | P. Pw. Ea. E. | 3·09 | 227 | 227 | 875 | 436 | 439 | 335 | 343 | ... | ... | 108 | 12 | 270 | 268 | 202 | 52 | 27 | 197 |
| 40 | Kadalai (P) | ... | P. M. L. R. S. Pw. Ea. E. Cs. | 3·01 | 723 | 726 | 3,339 | 1,639 | 1,700 | 67 | 68 | ... | ... | 863 | 169 | 1,048 | 975 | 353 | 340 | 89 | 157 |
| 41 | Varadampatti (P) | ... | P. R. Pw. Cs. | 3·31 | 165 | 165 | 703 | 359 | 344 | 77 | 69 | ... | ... | 141 | 26 | 237 | 225 | 155 | 63 | 25 | 153 |
| 42 | Lingampatti (P) | ... | P. M. R. Pw. Cs. | 3·93 | 350 | 350 | 1,653 | 852 | 801 | 39 | 31 | ... | ... | 425 | 119 | 522 | 409 | 334 | 282 | 92 | 110 |
| 43 | Sinnamalaikundru (P) | ... | P. Pw. Ea. E. Cs. | 5·55 | 215 | 215 | 978 | 483 | 495 | 85 | 76 | ... | ... | 258 | 55 | 319 | 334 | 242 | 266 | 42 | 65 |
| 44 | Meenakshipuram (P) | ... | P. M. L. Rhc. R. Pw. Ea. E. | 3·49 | 293 | 294 | 1,220 | 595 | 625 | 107 | 101 | ... | ... | 275 | 60 | 376 | 430 | 268 | 283 | 83 | 138 |
| 45 | Navalakkampatti (P) | ... | P. R. Pw. | 4·03 | 55 | 61 | 238 | 117 | 121 | 5 | 9 | ... | ... | 67 | 19 | 71 | 84 | 51 | 61 | 15 | 19 |
| 46 | Sindalakarai (P) | ... | P. Rly. R. Pw. Cs. | 4·44 | 347 | 351 | 1,573 | 774 | 799 | 127 | 221 | ... | ... | 385 | 146 | 471 | 470 | 234 | 233 | 133 | 224 |
| 47 | Nambipuram (P) | ... | P. M. R. Pw. Tk. | 6·10 | 406 | 406 | 1,860 | 938 | 922 | 306 | 279 | 4 | 3 | 332 | 76 | 581 | 551 | 337 | 290 | 122 | 233 |
| 48 | Vedapatti (V) | ... | P. M. Pw. | 1·44 | 222 | 236 | 1,058 | 530 | 528 | ... | ... | ... | ... | 221 | 58 | 336 | 371 | 263 | 295 | 34 | 61 |
| 49 | Perilovanpatti (V) | ... | P. M. Pw. | 5·30 | 338 | 338 | 1,586 | 780 | 806 | 49 | 51 | ... | ... | 355 | 101 | 424 | 509 | 284 | 359 | 50 | 65 |
| 50 | Athangarai (P) | ... | P. R. Pw. Ea. E. Cs. | 8·38 | 531 | 533 | 2,129 | 1,017 | 1,112 | 245 | 239 | ... | ... | 303 | 83 | 648 | 428 | 362 | 176 | 164 | 206 |
| 51 | Nagalapuram (P) | ... | P. M. H. L. D. Hos. R. Hc. Mcw. Mp. R. Pw. Tk. Ea. E. Cs. | 2·30 | 735 | 772 | 3,568 | 1,733 | 1,835 | 279 | 298 | ... | ... | 906 | 382 | 990 | 626 | 247 | 120 | 117 | 248 |
| 52 | Kodangipatti (P) | ... | P. R. Pw. | 3·74 | 286 | 311 | 1,298 | 590 | 708 | 26 | 30 | ... | ... | 303 | 68 | 382 | 481 | 211 | 255 | 78 | 205 |
| 53 | Guruvarpatti (P) | ... | P. R. Pw. | 6·03 | 449 | 489 | 2,231 | 1,057 | 1,174 | 188 | 226 | ... | ... | 418 | 111 | 665 | 724 | 268 | 260 | 274 | 409 |
| 54 | Eswaravadivalpuram (V) | ... | ... | 0·25 | | | | | UNIN | HABITED | | | | | | | | | | | |
| 55 | Karisalkulum (P) | ... | P. M. R. Pw. | 1·60 | 179 | 210 | 911 | 435 | 476 | 60 | 62 | ... | ... | 214 | 54 | 234 | 296 | 88 | 135 | 85 | 142 |
| 56 | Vadalakkarai (V) | ... | P. Pw. Tk. | 3·82 | 284 | 287 | 1,195 | 585 | 610 | 43 | 48 | ... | ... | 284 | 68 | 378 | 372 | 178 | 177 | 153 | 185 |
| 57 | Duraisamipuram (V) | ... | P. Pw. | 4·99 | 288 | 328 | 1,272 | 618 | 654 | 560 | 55 | ... | ... | 160 | 18 | 426 | 255 | 295 | 204 | 88 | 37 |
| 58 | Mavilodai (V) | ... | P. Pw. | 5·38 | 265 | 267 | 1,108 | 535 | 573 | 52 | 59 | ... | ... | 182 | 18 | 342 | 257 | 235 | 158 | 43 | 91 |
| 59 | Kadalkudi (V) | ... | P. M. L. R. Pw. | 3·23 | 199 | 199 | 776 | 353 | 423 | 106 | 112 | ... | ... | 179 | 31 | 245 | 269 | 157 | 159 | 64 | 110 |
| 60 | Sundarapandiapuram (V) | ... | Pw. | 1·69 | 31 | 34 | 171 | 82 | 89 | 5 | 4 | ... | ... | 40 | 7 | 56 | 40 | 32 | 25 | 18 | 14 |
| 61 | Vadamalapuram (P) | ... | P. Pw. | 2·91 | 71 | 72 | 302 | 140 | 162 | 1 | 3 | ... | ... | 89 | 23 | 94 | 99 | 47 | 51 | 39 | 48 |
| 62 | Malleswarapuram (V) | ... | P. Pw. | 1·11 | 85 | 85 | 396 | 200 | 196 | 10 | 10 | ... | ... | 101 | 20 | 132 | 122 | 56 | 39 | 48 | 81 |
| 63 | Lakshmipuram (V) | ... | P. M. Pw. Tk. | 3·42 | 203 | 203 | 926 | 463 | 463 | 134 | 142 | ... | ... | 232 | 76 | 298 | 173 | 190 | 81 | 21 | 24 |
| 64 | Muthiapuram (V) | ... | P. Pw. | 1·61 | 96 | 96 | 363 | 165 | 198 | 25 | 28 | ... | ... | 111 | 43 | 123 | 120 | 77 | 74 | 35 | 43 |
| 65 | Ramachandrapuram (V) | ... | P. R. Pw. | 4·86 | 264 | 274 | 1,174 | 584 | 590 | 40 | 35 | ... | ... | 269 | 74 | 382 | 271 | 149 | 75 | 186 | 175 |
| 66 | Sennarayapuram (V) | ... | Pw. Tk. | 1·64 | 33 | 33 | 119 | 56 | 63 | ... | ... | ... | ... | 18 | ... | 46 | 42 | 34 | 32 | 10 | 10 |
| 67 | Kila Vilathikulam (V) | ... | P. Pw. | 10·49 | 290 | 334 | 1,340 | 651 | 689 | 58 | 60 | ... | ... | 265 | 71 | 439 | 441 | 172 | 210 | 215 | 211 |
| 68 | Bommayapuram (P) | ... | P. M. R. Pw. E. Vh. Cs. | 5·39 | 755 | 761 | 3,329 | 1,635 | 1,694 | 90 | 84 | ... | ... | 851 | 216 | 1,012 | 1,022 | 456 | 434 | 98 | 190 |
| 69 | Sithavanaickenpatti (V) | ... | P. M. Pw. | 3·41 | 278 | 279 | 1,323 | 620 | 703 | 58 | 60 | ... | ... | 285 | 71 | 367 | 428 | 263 | 312 | 62 | 109 |
| 70 | Pillayarnatham (V) | ... | P. S. Pw. Tk. Cs. | 4·71 | 284 | 284 | 1,336 | 639 | 697 | 161 | 176 | ... | ... | 285 | 66 | 418 | 459 | 200 | 252 | 137 | 186 |
| 71 | Veludipatti (V) | ... | P. Pw. | 2·32 | 159 | 159 | 725 | 356 | 369 | 15 | 14 | ... | ... | 143 | 55 | 252 | 266 | 141 | 161 | 83 | 96 |
| 72 | Singilipatti (V) | ... | P. R. Pw. Tk. | 2·34 | 75 | 80 | 348 | 170 | 178 | ... | ... | ... | ... | 61 | 12 | 106 | 112 | 54 | 4 | 35 | 104 |

**VILLAGE**

KOVILPATTI

**DIRECTORY**

TALUK—(contd.)

| Location Code Number | Name of Village/Panchayat | A-III M | A-III F | A-IV M | A-IV F | A-V M | A-V F | A-VI M | A-VI F | A-VII M | A-VII F | A-VIII M | A-VIII F | A-IX M | A-IX F | B-X Non-workers M | B-X Non-workers F | Name of the Panchayat in which it is now included with the date of inclusion with other components if any |
|---|---|---|---|---|---|---|---|---|---|---|---|---|---|---|---|---|---|---|
| 1 | 2 | 21 | 22 | 23 | 24 | 25 | 26 | 27 | 28 | 29 | 30 | 31 | 32 | 33 | 34 | 35 | 36 | 37 |
| 37 | Karuppur (V) | 8 | ... | 20 | ... | 14 | 1 | ... | ... | 2 | ... | ... | ... | 11 | 3 | 136 | 283 | Karuppur (P) 1-9-60 |
| 38 | Ayyakottaiyur (P) | 3 | ... | 4 | ... | 7 | ... | ... | ... | 31 | 4 | ... | ... | 8 | 1 | 146 | 158 | ... |
| 39 | Urulagudi (P) | ... | ... | 24 | 14 | 1 | ... | ... | ... | 2 | 1 | ... | ... | 14 | 4 | 166 | 171 | ... |
| 40 | Kadalai (P) | 2 | 2 | 433 | 438 | 12 | ... | 11 | ... | 46 | 1 | 4 | ... | 98 | 37 | 591 | 725 | ... |
| 41 | Varadampatti (P) | ... | ... | 18 | 3 | 6 | ... | 1 | ... | 3 | ... | ... | ... | 29 | 6 | 122 | 119 | ... |
| 42 | Lingampatti (P) | 2 | ... | 16 | 4 | 32 | 6 | 1 | ... | 18 | ... | 1 | ... | 26 | 7 | 330 | 392 | ... |
| 43 | Sinnamalaikundru (P) | 3 | ... | 18 | ... | 4 | ... | ... | ... | 2 | 1 | ... | ... | 8 | 2 | 164 | 161 | ... |
| 44 | Meenakshipuram (P) | 7 | ... | 2 | ... | 1 | ... | 1 | ... | 2 | 1 | ... | ... | 12 | 8 | 219 | 195 | Meenakshipuram (P) included in L. C. No. 45 |
| 45 | Navalakkampatti (P) | ... | 2 | ... | ... | 2 | ... | ... | ... | ... | ... | ... | ... | 3 | 2 | 46 | 37 | Navalakkampatti (P) merged with L. C. No. 44 |
| 46 | Sindalakarai (P) | ... | ... | 61 | 3 | 5 | ... | 1 | 1 | 10 | ... | 1 | ... | 26 | 9 | 303 | 329 | ... |
| 47 | Nambipuram (P) | 6 | ... | 57 | 11 | 3 | ... | 7 | ... | 12 | 3 | 1 | ... | 36 | 14 | 357 | 371 | ... |
| 48 | Vedapatti (V) | 3 | ... | 11 | 4 | ... | ... | ... | ... | 5 | 2 | ... | ... | 20 | 9 | 194 | 157 | Vedapatti (P) 1-8-60 |
| 49 | Perilovanpatti (V) | 3 | ... | 2 | 5 | 8 | 2 | ... | ... | 4 | ... | ... | ... | 73 | 78 | 356 | 297 | Perilovanpatti (P) 1-9-60 included in L.C. No. 4 |
| 50 | Athangarai (P) | 14 | 1 | 58 | 29 | ... | ... | ... | ... | 20 | 1 | 1 | ... | 29 | 15 | 369 | 684 | ... |
| 51 | Nagalapuram (P) | ... | 2 | 180 | 184 | 94 | 1 | 22 | ... | 185 | 2 | 6 | ... | 139 | 69 | 743 | 1,209 | ... |
| 52 | Kodangipatti (P) | 22 | 3 | 38 | 10 | 1 | ... | ... | ... | 11 | 2 | 2 | ... | 19 | 6 | 208 | 227 | ... |
| 53 | Guruvarpatti (P) | 6 | 1 | 41 | 15 | ... | 1 | 6 | 4 | 36 | 9 | ... | ... | 34 | 25 | 392 | 450 | ... |
| 54 | Eswaravadivalpuram (V) | ... | | | | | | | | HABITED | | | | | | | | |
| 55 | Karisalkulam (P) | 3 | ... | 10 | 4 | 5 | ... | ... | ... | 17 | ... | 3 | ... | 23 | 15 | 201 | 180 | ... |
| 56 | Vadalakkarai (V) | ... | ... | 9 | 5 | 12 | ... | ... | ... | ... | ... | ... | ... | 26 | 5 | 207 | 238 | Vadalakkarai (P) 1-9-60 |
| 57 | Duraisamipuram (V) | ... | ... | 16 | 2 | 6 | ... | 1 | ... | 2 | ... | ... | ... | 18 | 12 | 192 | 399 | Duraisamipuram (P) 1-10-60 |
| 58 | Mavilodai (V) | ... | ... | 4 | ... | ... | ... | 1 | ... | 5 | ... | ... | ... | 54 | 8 | 193 | 316 | Mavilodai (P) 1-9-60 |
| 59 | Kadalgudi (V) | ... | ... | 3 | ... | 1 | ... | ... | ... | 2 | ... | 3 | ... | 15 | ... | 108 | 154 | Kadalkudi (P) 1-9-60 |
| 60 | Sundarapandiapuram (V) | ... | ... | ... | ... | ... | ... | ... | ... | ... | 1 | ... | ... | 6 | ... | 26 | 49 | Sundarapandiyapuram (P) 1-9-60 merged with L.C. No. 61 |
| 61 | Vadamalapuram (P) | ... | ... | ... | | ... | ... | ... | ... | 4 | ... | ... | ... | 4 | ... | 46 | 63 | Vadamalapuram (P) 1-9-60 included in L.C. No. 60, 62 and 66 |
| 62 | Malleswarapuram (V) | ... | ... | 18 | ... | ... | ... | ... | ... | 2 | ... | ... | ... | 8 | 2 | 68 | 74 | Malleswarapuram (P) 1-9-60 merged with L.C. No. 61 |
| 63 | Lakshmipuram (V) | 1 | ... | 13 | 58 | ... | ... | 1 | ... | 1 | ... | ... | ... | 71 | 10 | 165 | 290 | Lakshmipuram (P) 1-9-60 |
| 64 | Muthiapuram (V) | ... | ... | ... | ... | 1 | ... | ... | ... | ... | ... | ... | ... | 10 | 3 | 42 | 78 | Muthiapuram (P) 1-9-60 |
| 65 | Ramachandrapuram (V) | ... | ... | 3 | 5 | 8 | 1 | ... | ... | 10 | 1 | 1 | ... | 25 | 14 | 202 | 319 | Ramachandrapuram (P) 1-8-60 |
| 66 | Sennarayapuram (V) | ... | ... | ... | ... | ... | ... | ... | ... | ... | ... | ... | ... | 2 | ... | 10 | 21 | Sennarayapuram (P) 1-9-60 merged with L.C. No. 61 |
| 67 | Kila Vilathikulam (V) | 4 | ... | 12 | ... | 9 | 13 | 1 | ... | 7 | 2 | ... | ... | 19 | 5 | 212 | 248 | Kilavilathikulam (P) 1-9-60 included in L.C. No. 128 |
| 68 | Bommayapuram (P) | 9 | ... | 315 | 295 | ... | 2 | 5 | 1 | 48 | 18 | 2 | ... | 79 | 82 | 623 | 672 | ... |
| 69 | Sithavanaickenpatti (V) | 2 | 1 | 20 | 1 | 3 | ... | ... | ... | 6 | 2 | ... | ... | 11 | 3 | 253 | 275 | Sithavanaickenpatti (P) 1-6-60 |
| 70 | Pillayarnatham (V) | 10 | ... | 19 | 6 | 6 | ... | 3 | 2 | 17 | 2 | 1 | ... | 25 | 11 | 221 | 238 | Pillayarnatham (P) 1-6-60 |
| 71 | Veludipatti (V) | ... | ... | 8 | 2 | 8 | ... | ... | ... | 2 | 1 | ... | ... | 10 | 6 | 104 | 103 | Veludipatti (P) 1-8-60 included in L. C. No. 72 |
| 72 | Singilipatti (V) | 2 | ... | 2 | ... | 4 | ... | ... | ... | 3 | ... | ... | ... | 6 | 4 | 64 | 66 | Singilipatti (P) 1-8-60 merged with L. C. No. 71 |

UNIN

## VILLAGE DIRECTORY

### KOVILPATTI TALUK—(contd.)

| Location Code Number | Name of Village/Panchayat | | | Area in Sq Miles | Occupied Residential Houses | | Total No. of Persons Enumerated | | | Scheduled Castes | | Scheduled Tribes | | Literate and Educated Persons | | Total Workers (A-I to A-IX) | | A-I | | A-II | |
|---|---|---|---|---|---|---|---|---|---|---|---|---|---|---|---|---|---|---|---|---|---|
| | | | | | No. of Houses | No. of Households | Total | Males | Females | M | F | M | F | M | F | M | F | M | F | M | F |
| 1 | 2 | | | 3 | 4 | 5 | 6 | 7 | | 9 | 10 | 11 | 12 | 13 | 14 | 15 | 16 | 17 | 18 | 19 | 20 |
| 73 | Thalaikattupuram (V) | ... | P. Pw. | 4·37 | 238 | 251 | 1,029 | 509 | 520 | 52 | 73 | ... | ... | 267 | 75 | 327 | 298 | 156 | 129 | 145 | 146 |
| 74 | Thangammalpuram (V) | ... | P. R. S. Pw. Cs. | 4·47 | 142 | 142 | 662 | 322 | 340 | 46 | 48 | ... | ... | 155 | 34 | 194 | 180 | 104 | 89 | 66 | 90 |
| 75 | Ramanoothu (V) | ... | P. Pw. Cs. | 4·29 | 122 | 125 | 590 | 278 | 312 | 15 | 11 | ... | ... | 128 | 27 | 166 | 195 | 95 | 124 | 44 | 61 |
| 77 | Ilambuvanam (P) | ... | P. R. Pw. Ea. E. Cs | 4·68 | 427 | 427 | 2,024 | 988 | 1,036 | 63 | 62 | ... | ... | 343 | 40 | 643 | 397 | 247 | 129 | 89 | 153 |
| 78 | Kuppanapuram (V) | ... | P. R. Pw. | 6·57 | 377 | 386 | 1,655 | 796 | 859 | 136 | 150 | ... | ... | 392 | 114 | 517 | 464 | 242 | 212 | 189 | 217 |
| 79 | Chidambarapuram (P) | ... | P. R. Pw. Cs. | 3·56 | 158 | 158 | 621 | 308 | 313 | 167 | 139 | ... | ... | 143 | 34 | 197 | 53 | 103 | 31 | 73 | 18 |
| 80 | Thittangulam (P) | ... | P. M. P. R. S. Pw. Ea. E. Cs. | 3·19 | 391 | 392 | 1,939 | 985 | 954 | 536 | 494 | ... | ... | 478 | 149 | 530 | 348 | 80 | 92 | 96 | 165 |
| 81 | Poosaripatti (V) | ... | P. R. Pw. Ea. E. | 0·06 | 79 | 79 | 402 | 223 | 179 | 100 | 74 | ... | ... | 115 | 27 | 118 | 70 | 34 | 29 | 22 | 28 |
| 82 | Iluppaiyurani (P) | ... | P. M. L. R. Pw. Ea. E. Cs. | 4·12 | 482 | 482 | 2,245 | 1,138 | 1,107 | 625 | 525 | ... | ... | 710 | 281 | 621 | 311 | 71 | 27 | 19 | 58 |
| 83 | Avalnatham (P) | ... | P. R. Pw. Ea. Cs. | 5·24 | 310 | 310 | 1,412 | 703 | 709 | 72 | 62 | ... | ... | 221 | 60 | 454 | 311 | 238 | 149 | 63 | 96 |
| 85 | Mooppanpatti (P) | ... | P. R. Pw. Ea. E. Cs. | 5·00 | 174 | 174 | 797 | 406 | 391 | 194 | 193 | ... | ... | 147 | 39 | 234 | 103 | 66 | 21 | 11 | 3 |
| 86 | Inam Maniyachi (V) | ... | P. L. R. S. Pw. E. | 2·00 | 406 | 410 | 1,916 | 977 | 939 | 88 | 80 | ... | ... | 545 | 240 | 570 | 348 | 106 | 122 | 55 | 47 |
| 87 | Alampatti (P) | ... | P. R. Pw. Ea. E. Cs. | 1·73 | 286 | 288 | 1,234 | 593 | 641 | 70 | 74 | ... | ... | 282 | 119 | 373 | 245 | 79 | 66 | 64 | 89 |
| 88 | Kankankulam (V) | ... | ... | 1·00 | | | | | UNIN | HABITED | | | | | | | | | | | |
| 89 | Thonugal (P) | ... | P. Mcw. R. Pw. Ea. E. Cs. | 3·65 | 301 | 311 | 1,431 | 696 | 735 | 220 | 240 | ... | ... | 317 | 97 | 450 | 366 | 166 | 100 | 164 | 226 |
| 90 | Vanaramutti (P) | ... | P. M. H. R. Pw. Ea. Cs. | 6·21 | 737 | 739 | 3,145 | 1,527 | 1,618 | 388 | 394 | ... | ... | 610 | 176 | 935 | 927 | 298 | 337 | 268 | 440 |
| 91 | Kumareddiapuram (V) | ... | P. S. Pw. Ea. | 4·84 | 314 | 315 | 1,333 | 637 | 696 | 115 | 121 | ... | ... | 310 | 127 | 401 | 460 | 223 | 274 | 89 | 176 |
| 92 | Venkateswarapuram (P) | ... | P. Pw. | 5·7 | 371 | 379 | 1,808 | 863 | 945 | 70 | 85 | ... | ... | 403 | 165 | 549 | 550 | 339 | 341 | 132 | 171 |
| 94 | Therku Kalugumalai (V) | ... | P. Pw. Ea. | 2·22 | 215 | 236 | 989 | 480 | 509 | 56 | 64 | ... | ... | 166 | 14 | 293 | 295 | 62 | 62 | 36 | 89 |
| 95 | Kathalampatti (V) | ... | P. Pw. | 0·45 | 34 | 34 | 142 | 80 | 62 | 1 | ... | ... | ... | 16 | ... | 66 | 19 | 32 | 2 | 14 | 8 |
| 96 | Karadikulam (V) | ... | P. Pw. Ea. | 2·81 | 147 | 149 | 709 | 354 | 355 | 248 | 244 | ... | ... | 98 | 4 | 200 | 203 | 89 | 63 | 58 | 111 |
| 97 | Subramaniapuram (P) | ... | P. Pw. Ea. | 4·00 | 295 | 298 | 1,374 | 651 | 723 | 55 | 55 | ... | ... | 309 | 94 | 440 | 501 | 310 | 336 | 81 | 91 |
| 98 | Ketchilapuram (V) | ... | P. R. Pw. Ea. | 2·44 | 200 | 200 | 724 | 353 | 371 | 119 | 113 | ... | ... | 151 | 9 | 228 | 244 | 141 | 183 | 25 | 48 |
| 99 | Kalampatti (P) | ... | P. M. R. S. Pw. Ea. Cs. | 3·26 | 296 | 296 | 1,422 | 703 | 719 | 99 | 122 | ... | ... | 408 | 190 | 394 | 271 | 207 | 142 | 153 | 123 |
| 100 | Idaiseval (P) | ... | P. M. Tel. Pw. Ea. E. Cs. | 10·24 | 399 | 417 | 1,830 | 848 | 982 | 178 | 207 | ... | ... | 480 | 219 | 521 | 424 | 335 | 287 | 70 | 29 |
| 101 | Mudakkumeeandanpatti (P) | ... | P. L. R. Pw. Ea. E. | 2·48 | 274 | 297 | 1,267 | 600 | 667 | 117 | 132 | ... | ... | 277 | 98 | 346 | 349 | 176 | 179 | 91 | 156 |
| 102 | Nalattinputhur (P) | ... | P. M. H. L. Mcw. R. Tel. Pw. Ea. E. Cs. | 5·31 | 519 | 522 | 2,282 | 1,090 | 1,192 | 246 | 261 | 13 | 14 | 524 | 216 | 639 | 641 | 232 | 145 | 234 | 457 |
| 103 | Manditope (P) | ... | P. Tel. Pw. | 3·95 | 362 | 362 | 1,635 | 784 | 851 | 105 | 117 | ... | ... | 439 | 132 | 486 | 505 | 286 | 296 | 60 | 124 |
| 104 | Uthupatti (P) | ... | P. L. Mcw. R. Pw. Ea. E. Cs. | 3·94 | 381 | 389 | 1,718 | 836 | 882 | 238 | 238 | ... | ... | 346 | 135 | 489 | 439 | 204 | 77 | 133 | 315 |
| 105 | Kilavipatti (V) | ... | P. L. Pw. Cs. | 3·16 | 292 | 292 | 1,279 | 626 | 653 | 1 | 1 | ... | ... | 261 | 44 | 410 | 440 | 224 | 238 | 103 | 191 |
| 106 | Shenbagaperi (V) | ... | P. L. Pw. Cs. | 0·10 | 94 | 94 | 440 | 237 | 203 | 30 | 18 | ... | ... | 100 | 21 | 142 | 47 | 74 | 28 | 8 | 5 |
| 107 | Pandavarmangalam (P) | ... | P. L. R. Pw. Tk. Ea. E. Cs. | 4·22 | 345 | 345 | 1,587 | 754 | 833 | 283 | 323 | ... | ... | 413 | 172 | 442 | 392 | 145 | 186 | 56 | 116 |
| 108 | Kodukkamparai (P) | ... | P. M. L. Mcw. Tel. Pw. Ea. E. Cs. | 3·22 | 278 | 278 | 1,174 | 565 | 609 | 47 | 60 | ... | ... | 322 | 113 | 349 | 95 | 144 | 16 | 110 | 37 |
| 109 | Sivandipatti (P) | ... | P. R. Pw. Ea. E. Cs. | 4·57 | 393 | 393 | 1,502 | 706 | 796 | 143 | 141 | ... | ... | 326 | 61 | 447 | 474 | 273 | 322 | 36 | 87 |
| 110 | Erachi (P) | ... | P. M. L. Rhc. Mcw. Mp. R. Pw. Ea. E. Cs. | 3·03 | 812 | 813 | 3,293 | 1,603 | 1,690 | 125 | 141 | ... | ... | 645 | 225 | 990 | 810 | 622 | 428 | 127 | 215 |
| 111 | Ranasurettunaickenpatti (V) | ... | ... | 1·56 | | | | | UNIN | HABITED | | | | | | | | | | | |

## VILLAGE DIRECTORY

### KOVILPATTI TALUK—(contd.)

| Location Code Number | Name of Village/Panchayat | A-III M | A-III F | A-IV M | A-IV F | A-V M | A-V F | A-VI M | A-VI F | A-VII M | A-VII F | A-VIII M | A-VIII F | A-IX M | A-IX F | B-X Non-workers M | B-X Non-workers F | Name of the Panchayat in which it is now included with the date of inclusion with other components if any |
|---|---|---|---|---|---|---|---|---|---|---|---|---|---|---|---|---|---|---|
| 1 | 2 | 21 | 22 | 23 | 24 | 25 | 26 | 27 | 28 | 29 | 30 | 31 | 32 | 33 | 34 | 35 | 36 | 37 |
| 73 | Thalaikattupuram (V) | 2 | 1 | 1 | 1 | ... | ... | ... | ... | 1 | 1 | ... | ... | 22 | 20 | 182 | 222 | Thalaikattupuram (P) 1-6-60 |
| 74 | Thangammalpuram (V) | ... | ... | ... | ... | 6 | ... | ... | ... | 3 | ... | ... | ... | 15 | 1 | 128 | 160 | Thangammalpuram (P) 1-8-60 merged with L.C. No. 134 |
| 75 | Ramanoothu (V) | 1 | ... | 2 | ... | 6 | ... | ... | ... | 2 | 3 | ... | ... | 16 | 7 | 112 | 117 | Ramanoothu (P) 1-9-60 |
| 77 | Ilambuvanam (P) | 23 | 16 | 48 | 34 | 59 | 12 | 2 | ... | 35 | 5 | 5 | ... | 135 | 48 | 345 | 639 | ... |
| 78 | Kuppanapuram (V) | 18 | ... | 18 | 2 | 8 | 18 | 1 | ... | 20 | 8 | ... | ... | 21 | 7 | 279 | 395 | Kuppanapuram (P) 1-8-60 |
| 79 | Chidambarapuram (P) | 1 | ... | 4 | 3 | 4 | ... | 4 | ... | 3 | ... | ... | ... | 5 | 1 | 111 | 260 | ... |
| 80 | Thittangulam (P) | 19 | 1 | 21 | 8 | 202 | 60 | 21 | ... | 15 | 1 | 15 | ... | 61 | 21 | 455 | 606 | ... |
| 81 | Poosaripatti (V) | ... | ... | 4 | ... | 37 | 5 | ... | ... | 5 | 3 | 2 | ... | 14 | 5 | 105 | 109 | Poosaripatti (P) merged with L. C. No. 82 |
| 82 | Iluppaiyurani (P) | 6 | ... | 45 | 3 | 276 | 119 | 26 | ... | 16 | ... | 11 | ... | 151 | 104 | 517 | 796 | Iluppaiyurani (P) 1-11-60 included in L.C. No. 81 |
| 83 | Avalnatham (P) | 31 | 1 | 10 | 5 | 11 | 13 | 3 | ... | 8 | 1 | 2 | ... | 88 | 46 | 249 | 398 | ... |
| 85 | Mooppanpatti (P) | 1 | 2 | 6 | ... | 110 | 34 | 7 | 1 | 3 | 2 | 6 | ... | 24 | 40 | 172 | 288 | ... |
| 86 | Inam Maniyachi (V) | 20 | 10 | 10 | 1 | 280 | 108 | 9 | 1 | 11 | ... | 7 | ... | 72 | 59 | 407 | 591 | Inam Maniyachi (P) merged with L. C. No. 87 |
| 87 | Alampatti (P) | 10 | 4 | 8 | 1 | 133 | 41 | 2 | ... | 28 | 8 | 5 | ... | 44 | 26 | 220 | 396 | Alampatti (P) included in L.C. No. 86 |
| 88 | Kankankulam (V) | ... | | | | | | | | | | | | | | | | ... |
| 89 | Thonugal (P) | 10 | 1 | 65 | 24 | 12 | 1 | 4 | ... | HABITED | | | | | | | | |
| 90 | Vanaramutti (P) | 7 | 2 | 158 | 106 | 27 | 3 | 9 | ... | 6 | ... | 1 | ... | 22 | 14 | 246 | 369 | ... |
| 91 | Kumareddiapuram (V) | 8 | ... | 40 | 4 | 6 | ... | ... | | 66 | 5 | 8 | ... | 94 | 34 | 592 | 691 | ... |
| 92 | Venkateswarapuram (P) | 4 | ... | 19 | 4 | 16 | 19 | 4 | ... | 6 | 1 | 3 | ... | 26 | 5 | 236 | 236 | Kumareddiapuram (P) 1-8-60 |
| 94 | Therku Kalugumalai (V) | 2 | ... | 52 | 42 | 55 | 94 | ... | ... | 8 | ... | ... | ... | 27 | 15 | 314 | 395 | ... |
| 95 | Kathalampatti (V) | 1 | ... | 1 | ... | 13 | 8 | 2 | ... | 63 | 4 | 4 | ... | 19 | 4 | 187 | 214 | Therku Kalugumalai (P) 1-8-60 included in L. C. No. 95 |
| 96 | Karadikulam (V) | 18 | 6 | 11 | ... | 1 | 19 | ... | ... | 1 | 1 | ... | ... | 2 | ... | 14 | 43 | Kathalampatti (P) 1-8-60 merged with L.C. No. 94 |
| 97 | Subramaniapuram (P) | 4 | ... | 10 | 1 | 12 | 64 | 1 | ... | 7 | 2 | 1 | ... | 15 | 2 | 154 | 152 | Karadikulam (P) 1-8-60 |
| 98 | Ketchilapuram (V) | 4 | ... | 22 | 11 | 18 | 1 | ... | ... | 2 | ... | ... | ... | 20 | 9 | 211 | 222 | ... |
| 99 | Kalampatti (P) | 6 | ... | 4 | ... | ... | ... | ... | ... | 8 | ... | ... | ... | 10 | 1 | 125 | 127 | Ketchilapuram (P) 1-9-60 |
| 100 | Idaiseval (P) | 3 | ... | 17 | 6 | 1 | ... | 3 | ... | 1 | ... | ... | ... | 23 | 6 | 309 | 448 | ... |
| 101 | Mudukkumeeandanpatti (P) | 10 | ... | 9 | 2 | 13 | ... | 1 | ... | 7 | 1 | 5 | ... | 80 | 101 | 327 | 558 | ... |
| 102 | Nalattinputhur (P) | 7 | ... | 22 | 5 | 45 | ... | 14 | ... | 11 | 3 | 1 | ... | 34 | 9 | 254 | 318 | ... |
| 103 | Manditope (P) | ... | ... | 39 | 8 | 43 | 61 | 7 | ... | 20 | ... | 12 | ... | 53 | 34 | 451 | 551 | ... |
| 104 | Uthupattl (P) | 24 | 2 | 50 | 19 | 19 | 14 | 4 | ... | 15 | 5 | 2 | ... | 34 | 11 | 298 | 346 | ... |
| 105 | Kilavipatti (V) | 6 | 1 | 4 | 2 | 40 | 1 | ... | ... | 16 | 1 | 10 | ... | 29 | 11 | 347 | 443 | ... |
| 106 | Shenbagaperi (V) | 2 | ... | 7 | 7 | 18 | ... | 18 | ... | 8 | ... | 1 | ... | 24 | 7 | 216 | 213 | Kilavipatti (P) included in L. C. No. 106 |
| 107 | Pandavarmangalam (P) | 27 | 5 | 8 | 1 | 130 | 58 | 14 | 3 | 4 | ... | 1 | ... | 10 | 7 | 95 | 156 | Shenbagaperi (P) merged with L. C. No. 105 |
| 108 | Kodukkamparai (P) | 4 | ... | 22 | 1 | 13 | ... | ... | ... | 24 | 11 | 2 | 1 | 36 | 11 | 312 | 441 | ... |
| 109 | Sivandipatti (P) | 22 | 2 | 1 | 1 | 23 | 3 | 1 | ... | 14 | ... | ... | ... | 42 | 41 | 216 | 514 | ... |
| 110 | Erachi (P) | ... | ... | 113 | 51 | 22 | 2 | 14 | ... | 15 | 4 | ... | ... | 76 | 55 | 259 | 322 | ... |
| 111 | Ranasurettunaickenpatti (V) | ... | | | | | | | | 29 | ... | 1 | ... | 65 | 114 | 613 | 880 | ... |
| | | | | | | | | | UNIN | HABITED | | | | | | | | ... |

**VILLAGE**

KOVILPATTI

**DIRECTORY**

TALUK—(contd.)

| Location Code Number | Name of Village/Panchayat | | | Area in Sq. Miles | Occupied Residential Houses | | Total No. of Persons Enumerated | | | Scheduled Castes | | Scheduled Tribes | | Literate and Educated Persons | | Total Workers (A-I to A-IX) | | A-I | | A-II | | A-III | |
|---|---|---|---|---|---|---|---|---|---|---|---|---|---|---|---|---|---|---|---|---|---|---|---|
| | | | | | No. of Houses | No. of Households | Total | Males | Females | M | F | M | F | M | F | M | F | M | F | M | F | M | F |
| 1 | 2 | | | 3 | 4 | 5 | 6 | 7 | 8 | 9 | 10 | 11 | 12 | 13 | 14 | 15 | 16 | 17 | 18 | 19 | | 20 | |
| 112 | Semmapudur (P) | ... | P. R. Pw. Cs. | 4·49 | 341 | 342 | 1,334 | 651 | 683 | 184 | 196 | ... | ... | 222 | 44 | 420 | 272 | 203 | 113 | 109 | | 108 | |
| 113 | Suraikkaipatti (V) | ... | P. R. Pw. Ea. E. Cs. | 4·04 | 274 | 276 | 1,294 | 604 | 690 | 74 | 96 | ... | ... | 274 | 69 | 406 | 338 | 196 | 156 | 76 | | 87 | |
| 114 | Mela Eral (V) | ... | P. D. Mcw. Pw. Cs. | 1·59 | 401 | 401 | 1,834 | 876 | 958 | 394 | 419 | ... | ... | 376 | 123 | 551 | 596 | 283 | 350 | 152 | | 204 | |
| 115 | Arunachalapuram (V) | ... | P. Pw. | 0·26 | 122 | 122 | 509 | 252 | 257 | ... | ... | ... | ... | 145 | 90 | 156 | 177 | 120 | 133 | 9 | | 21 | |
| 116 | Kila Eral (P) | ... | P. M. D. Hos. Mcw. R. Pt. Pw. Ea. E. Cs. | 4·38 | 485 | 512 | 2,165 | 1,052 | 1,113 | 128 | 128 | ... | ... | 526 | 225 | 616 | 710 | 332 | 421 | 178 | | 266 | |
| 117 | Padanthapuli (P) | ... | P. R. Pw. | 5·97 | 346 | 353 | 1,613 | 759 | 854 | 160 | 190 | ... | ... | 337 | 95 | 444 | 234 | 144 | 27 | 152 | | 137 | |
| 118 | Niravipudupatti (V) | ... | P. M. Pw. | 4·19 | 191 | 200 | 822 | 413 | 409 | 86 | 77 | ... | ... | 239 | 98 | 265 | 258 | 110 | 101 | 137 | | 156 | |
| 119 | Kalugachalapuram (V) | ... | P. R. Pw. Cs. | 3·11 | 169 | 169 | 807 | 411 | 396 | 10 | 12 | ... | ... | 313 | 142 | 265 | 270 | 177 | 174 | 41 | | 78 | |
| 120 | Arungulam (V) | ... | P. M. Pw. | 4·42 | 350 | 350 | 1,508 | 698 | 810 | 146 | 174 | ... | ... | 307 | 112 | 423 | 301 | 157 | 54 | 175 | | 229 | |
| 121 | Kumaragiri (V) | ... | P. Pw. | 1·35 | 90 | 90 | 430 | 213 | 217 | 26 | 17 | ... | ... | 154 | 84 | 145 | 143 | 81 | 98 | 41 | | 35 | |
| 122 | Vellayammalpuram (V) | ... | P. R. Pw. Cs. | 4·39 | 248 | 251 | 1,069 | 488 | 581 | 51 | 64 | ... | ... | 170 | 40 | 328 | 329 | 190 | 143 | 91 | | 180 | |
| 123 | Sengalpadai (V) | ... | P. | 4·03 | 230 | 230 | 1,016 | 502 | 514 | 9 | 9 | ... | ... | 235 | 54 | 307 | 333 | 224 | 228 | 56 | | 97 | |
| 124 | Kamalapuram (P) | ... | P. R. Pw. | 1·96 | 200 | 210 | 900 | 432 | 468 | 71 | 82 | ... | ... | 199 | 37 | 290 | 326 | 115 | 87 | 128 | | 231 | |
| 126 | Vilathikulam (Rural) Part | ... | P. Tk. Ea. E. | ... | 346 | 354 | 1,631 | 798 | 833 | 161 | 159 | ... | ... | 400 | 140 | 503 | 489 | 338 | 337 | 101 | | 113 | |
| 127 | Sinnakamanpatti (V) | ... | Pw. | 1·23 | 95 | 99 | 438 | 227 | 211 | 11 | 10 | 1 | ... | 99 | 10 | 157 | 146 | 94 | 95 | 24 | | 34 | |
| 128 | Kuralayampatti (V) | ... | P. Pw. | 3·80 | 58 | 58 | 234 | 127 | 107 | 15 | 8 | ... | ... | 37 | 7 | 79 | 69 | 53 | 55 | 7 | | 8 | |
| 129 | Ariyanayagipuram (P) | ... | P. M. R. Pw. Cs. | 4·44 | 346 | 346 | 1,592 | 707 | 885 | 60 | 73 | ... | ... | 395 | 150 | 424 | 430 | 217 | 229 | 142 | | 195 | |
| 130 | Thathaneri (V) | ... | P. R. Tk. Cs. | 4·28 | 217 | 217 | 922 | 440 | 482 | 139 | 148 | ... | ... | 236 | 102 | 298 | 303 | 84 | 47 | 193 | | 251 | |
| 131 | Melmandai (P) | ... | P. M. R. Tk. Cs. | 10·44 | 361 | 361 | 1,508 | 764 | 744 | 284 | 262 | ... | ... | 262 | 47 | 522 | 479 | 221 | 212 | 139 | | 223 | |
| 132 | Surangudi (P) | ... | P. R. Tk. | 4·94 | 310 | 316 | 1,471 | 734 | 737 | 233 | 234 | ... | ... | 317 | 40 | 450 | 384 | 188 | 170 | 164 | | 196 | |
| 133 | Vembar (P) | ... | P. M. H. Rhc. Mp. R. Tk. Cs. | 7·88 | 811 | 817 | 4,019 | 1,937 | 2,082 | 52 | 40 | ... | ... | 1,143 | 746 | 912 | 632 | 48 | 25 | 4 | | 1 | |
| 134 | Thangammalpuram (P) | ... | P. M. R. Pw. Cs. | 1·37 | 188 | 188 | 1,005 | 496 | 509 | 28 | 17 | ... | ... | 228 | 78 | 289 | 268 | 86 | 65 | 134 | | 196 | |
| 135 | Periasamipuram (P) | ... | P. M. R. Tk. | 4·28 | 222 | 224 | 1,126 | 574 | 552 | 32 | 26 | ... | ... | 259 | 127 | 288 | 280 | 22 | 14 | 6 | | 4 | |
| 136 | Shanmugapuram (V) | ... | P. R. Pw. | 4·69 | 314 | 322 | 1,740 | 867 | 873 | 8 | 2 | ... | ... | 310 | 78 | 498 | 517 | 143 | 153 | 13 | | 17 | |
| 137 | Velayuthapuram (P) | ... | P. Tk. | 2·94 | 12 | 12 | 57 | 33 | 24 | 28 | 20 | ... | ... | 11 | 1 | 22 | 16 | 12 | 5 | 8 | | 10 | |
| 138 | Nedungulam (P) | ... | P. S. Pw. | 2·17 | 115 | 121 | 603 | 322 | 281 | 240 | 228 | ... | ... | 27 | 3 | 213 | 140 | 142 | 105 | 9 | | 9 | |
| 139 | Kannimarkuttam (V) | ... | Pw. | 0·33 | 48 | 48 | 199 | 103 | 96 | 81 | 77 | ... | ... | 5 | 2 | 68 | 53 | 60 | 48 | 6 | | 3 | |
| 140 | Ramasamipuram (V) | ... | P. Pw. | 1·14 | 62 | 62 | 322 | 165 | 157 | 48 | 47 | ... | ... | 94 | 9 | 111 | 94 | 93 | 69 | 8 | | 22 | |
| 141 | Mandikulam (V) | ... | P. S. Pw. | 7·76 | 520 | 522 | 2,193 | 1,099 | 1,094 | 349 | 346 | ... | ... | 248 | 39 | 662 | 696 | 394 | 419 | 131 | | 222 | |
| 142 | Virusampatti (P) | ... | P. S. Pw. | 5·22 | 280 | 283 | 1,160 | 574 | 586 | 140 | 133 | ... | ... | 256 | 58 | 369 | 393 | 140 | 178 | 113 | | 143 | |
| 143 | Marthandampettai (V) | ... | P. M. R. Pw. | 5·85 | 427 | 427 | 1,672 | 812 | 860 | 117 | 132 | ... | ... | 391 | 100 | 506 | 563 | 243 | 247 | 180 | | 303 | |
| 144 | Sengalpadai (P) | ... | P. R. S. Pw. | 5·21 | 224 | 224 | 901 | 429 | 472 | 54 | 66 | ... | ... | 114 | 29 | 312 | 337 | 154 | 48 | 147 | | 286 | |
| 145 | Namasivayapuram (V) | ... | P. | 3·86 | 208 | 208 | 931 | 450 | 481 | 19 | 27 | ... | ... | 305 | 119 | 313 | 310 | 243 | 246 | 46 | | 59 | |
| 146 | A. Subramaniapuram (V) | ... | P. Mcw. Pw. | 1·45 | 101 | 106 | 390 | 172 | 218 | 2 | 4 | ... | ... | 77 | 29 | 112 | 131 | 60 | 86 | 33 | | 37 | |
| 147 | Sivagnanapuram (P) | ... | P. M. R. Pw. Cs. | 3·94 | 358 | 358 | 1,403 | 685 | 718 | ... | ... | ... | ... | 356 | 123 | 439 | 456 | 256 | 280 | 111 | | 142 | |
| 148 | Kumarettiapuram (V) | ... | P. Pw. | 4·70 | 300 | 300 | 1,359 | 698 | 661 | 40 | 35 | ... | ... | 448 | 154 | 438 | 240 | 321 | 197 | 51 | | 38 | |

**VILLAGE DIRECTORY**

KOVILPATTI

TALUK—(contd.)

| Location Code Number | Name of Village/Panchayat | A-III M | A-III F | A-IV M | A-IV F | A-V M | A-V F | A-VI M | A-VI F | A-VII M | A-VII F | A-VIII M | A-VIII F | A-IX M | A-IX F | B-X Non-workers M | B-X Non-workers F | Name of the Panchayat in which it is now included with the date of inclusion with other components if any |
|---|---|---|---|---|---|---|---|---|---|---|---|---|---|---|---|---|---|---|
| 1 | 2 | 21 | 22 | 23 | 24 | 25 | 26 | 27 | 28 | 29 | 30 | 31 | 32 | 33 | 34 | 35 | 36 | 37 |
| 112 | Semmapudur (P) ... | 1 | ... | 45 | 38 | 17 | ... | ... | ... | 17 | ... | 1 | ... | 27 | 13 | 231 | 411 | ... |
| 113 | Suraikkaipatti (V) ... | 19 | 11 | 64 | 28 | 4 | 3 | 2 | ... | 14 | 3 | ... | ... | 31 | 50 | 198 | 352 | ... |
| 114 | Mela Eral (V) ... | 7 | 1 | 40 | 9 | 16 | 9 | 1 | ... | 12 | 2 | 2 | ... | 38 | 21 | 325 | 362 | ... |
| 115 | Arunachalapuram (V) ... | 1 | 1 | 5 | 17 | 2 | ... | ... | ... | 10 | ... | 1 | 1 | 8 | 4 | 96 | 80 | Arunachalapuram (P) merged with L.C. No. 116 |
| 116 | Kila Eral (P) ... | ... | ... | 16 | 3 | 26 | ... | 3 | ... | 18 | ... | 2 | ... | 41 | 20 | 436 | 403 | Kilaeral (P) included in L C. No. 115 |
| 117 | Padanthapuli (P) ... | 5 | ... | 9 | 3 | 12 | 1 | 14 | ... | 23 | 29 | 1 | ... | 84 | 37 | 315 | 620 | ... |
| 118 | Niravipudupatti (V) ... | 2 | ... | 7 | ... | 3 | ... | 1 | ... | 2 | ... | ... | ... | 3 | 1 | 148 | 151 | ... |
| 119 | Kalugachalapuram (V) ... | 6 | 3 | 3 | 1 | 6 | 2 | ... | ... | 4 | ... | 2 | ... | 26 | 12 | 146 | 126 | Kalugachalapuram (P) 1-6-60 |
| 120 | Arungulam (V) ... | 6 | 1 | 10 | 2 | 8 | ... | 4 | 1 | 21 | 2 | 3 | ... | 39 | 12 | 275 | 509 | Arungulam (P) 1-6-60 |
| 121 | Kumaragiri (V) ... | 9 | ... | 3 | 3 | ... | ... | ... | ... | 3 | 2 | ... | ... | 8 | 5 | 68 | 74 | Kumaragiri (P) 1-9-60 merged with L.C. No. 122 |
| 122 | Vellayammalpuram (V) ... | 6 | ... | 2 | 1 | 13 | ... | 3 | ... | 9 | ... | ... | ... | 14 | 5 | 160 | 252 | Vellayammalpuram (P) 1-9-60 included in L. C. No. 121 |
| 123 | Segalpadai (V) ... | ... | ... | 7 | ... | 4 | ... | 2 | ... | 7 | ... | 1 | ... | 6 | 8 | 195 | 181 | Sengalpadai (P) 1-8-60 |
| 124 | Kamalapuram (P) ... | ... | ... | 12 | ... | 14 | ... | ... | ... | 11 | 1 | ... | ... | 10 | 7 | 142 | 142 | ... |
| 126 | Vilathikulam (Rural) Part ... | 2 | 3 | 25 | 13 | 8 | 4 | 1 | ... | 7 | 3 | ... | ... | 21 | 16 | 2[illegible]5 | 344 | ... |
| 127 | Sinnakamanpatti (V) ... | ... | 1 | 22 | 6 | 6 | ... | ... | ... | 3 | 8 | ... | ... | 8 | 2 | 70 | 65 | Sinnakamanpatti (P) merged with L. C. No. 125 |
| 128 | Kurulayampatti (V) ... | ... | ... | 11 | 4 | ... | ... | ... | ... | 1 | ... | ... | ... | 7 | 2 | 48 | 38 | Kuralayampatti (P) 1-9-60 merged with L. C. No. 67 |
| 129 | Ariyanayagipuram (P) ... | ... | ... | 19 | 1 | 8 | ... | 2 | ... | 9 | ... | 1 | ... | 26 | 5 | 283 | 455 | ... |
| 130 | Thathaneri (V) ... | ... | ... | 8 | 1 | ... | ... | ... | ... | 2 | ... | 1 | ... | 10 | 4 | 142 | 179 | Thathaneri (P) 1-9-60 included in L.C. No. 139, 140 |
| 131 | Melmandai (P) ... | 26 | ... | 23 | 31 | 45 | ... | 1 | ... | 11 | ... | ... | ... | 56 | 13 | 242 | 265 | Melmandai (P) 1-7-60 included in L.C. No. 137 |
| 132 | Surangudi (P) ... | 14 | ... | 39 | 5 | 7 | 1 | 2 | 1 | 5 | 1 | 2 | ... | 29 | 10 | 284 | 353 | ... |
| 133 | Vembar (P) ... | 204 | 1 | 414 | 524 | 18 | ... | 6 | ... | 101 | 20 | 18 | 7 | 99 | 54 | 1,025 | 1,450 | ... |
| 134 | Thangammalpuram (P) ... | 15 | ... | 19 | ... | 3 | ... | 2 | ... | 9 | 1 | ... | ... | 21 | 6 | 207 | 241 | Thangammalpuram (P) 1-8-60 included in L.C. No. 74 |
| 135 | Periasamipuram (P) ... | 8 | 17 | 195 | 202 | 3 | 1 | 1 | ... | 36 | 10 | 4 | ... | 13 | 32 | 285 | 272 | ... |
| 136 | Shanmugapuram (V) ... | 9 | 1 | 292 | 322 | 2 | ... | ... | ... | 20 | 7 | ... | ... | 19 | 17 | 369 | 356 | ... |
| 137 | Velayuthapuram (P) ... | ... | ... | ... | ... | ... | ... | ... | ... | ... | ... | ... | ... | 2 | 1 | 11 | 8 | Velayuthapuram (P) 1-7-60 merged with L. C. No. 131 |
| 138 | Nedungulam (P) ... | 1 | ... | 48 | 22 | ... | ... | 1 | ... | 3 | ... | ... | ... | 9 | 4 | 109 | 141 | Nedungulam (P) 1-9-60 included in L. C. No. 201 |
| 139 | Kannimarkuttam (V) ... | ... | ... | ... | ... | ... | ... | ... | ... | ... | 1 | ... | ... | 2 | 1 | 35 | 43 | Kannimarkuttam (P) 1-9-60 merged with L. C. No. 130 |
| 140 | Ramasamipuram (V) ... | ... | ... | 2 | ... | ... | ... | ... | ... | 1 | ... | ... | ... | 7 | 3 | 54 | 63 | Ramasamipuram (P) 1-9-60 merged with L. C. No. 130 |
| 141 | Mandikulam (V) ... | 28 | ... | 37 | 32 | 5 | ... | 4 | ... | 23 | 4 | 2 | ... | 38 | 19 | 437 | 398 | Mandikulam (P) 15-9-60 |
| 142 | Virusampatti (P) ... | 1 | ... | 89 | 64 | 1 | ... | 1 | ... | 4 | ... | ... | ... | 20 | 8 | 205 | 193 | ... |
| 143 | Marthandampatti (V) ... | 15 | ... | 10 | ... | 15 | 3 | ... | ... | 12 | ... | 1 | ... | 30 | 10 | 306 | 297 | Marthandampettai (P) 1-8-60 |
| 144 | Sengalpadai (P) ... | ... | ... | 1 | ... | ... | ... | 1 | ... | 2 | ... | ... | ... | 7 | 3 | 117 | 135 | ... |
| 145 | Namasivayapuram (V) ... | ... | ... | 6 | ... | 1 | ... | ... | ... | 2 | ... | ... | ... | 15 | 5 | 137 | 171 | Namasivayapuram (P) 1-6-60 |
| 146 | A. Subramaniyapuram (V) ... | ... | ... | 1 | 7 | 1 | ... | 2 | ... | 3 | ... | ... | ... | 12 | 1 | 60 | 87 | A. Subramaniyapuram (P) 1-8-60 merged with L. C No. 148 |
| 147 | Sivagnanapuram (P) ... | ... | ... | 34 | 21 | ... | ... | ... | ... | 7 | ... | 2 | ... | 29 | 13 | 246 | 262 | ... |
| 148 | Kumarettiapuram (V) ... | 5 | ... | ... | ... | 32 | ... | 2 | ... | 9 | ... | ... | ... | 18 | 5 | 260 | 421 | Kumarettiapuram (P) 1-8-60 included in L. C. No. 146 |

## VILLAGE

## KOVILPATTI

IRECTORY

ALUK—(contd.)

| Location Code Number | Name of Village/Panchayat | | Area in Sq. Miles | Occupied Residential Houses | | Total No. of Persons Enumerated | | | Scheduled Castes | | Scheduled Tribes | | Literate and Educated Persons | | Total Workers (A-I to A-IX) | | A-I | | A-II | |
|---|---|---|---|---|---|---|---|---|---|---|---|---|---|---|---|---|---|---|---|---|
| | | | | No. of Houses | No. of Households | Total | Males | Females | M | F | M | F | M | F | M | F | M | F | M | F |
| 1 | 2 | | 3 | 4 | 5 | 6 | 7 | 8 | 9 | 10 | 11 | 12 | 13 | 14 | 15 | 16 | 17 | 18 | 19 | 20 |
| 149 | Kodangipatti (V) ... | P. R. Pw. | 1·11 | 49 | 49 | 184 | 90 | 94 | 42 | 41 | ... | ... | 23 | 5 | 61 | 61 | 22 | 25 | 27 | 32 |
| 150 | Koral Sinnavanaickenpatti (V) | P. Pw. | 0·83 | 5 | 5 | 31 | 18 | 13 | ... | ... | ... | ... | 11 | 1 | 8 | 7 | 7 | 5 | 1 | 2 |
| 151 | Ethilappanaickenpatti (V) ... | P. R. Pw. | 2·44 | 94 | 94 | 386 | 186 | 200 | 25 | 29 | ... | ... | 84 | 20 | 114 | 111 | 51 | 40 | 33 | 63 |
| 152 | Erakkamanaickenpatti (V) ... | Pw. | 0·51 | 14 | 14 | 65 | 37 | 28 | ... | ... | ... | ... | 16 | 3 | 28 | 16 | 15 | 5 | 12 | 11 |
| 153 | Bommulanaickenpatti (V) ... | Pw. | 1·12 | 42 | 42 | 174 | 80 | 94 | ... | ... | ... | ... | 33 | 5 | 54 | 65 | 35 | 53 | 9 | 10 |
| 154 | Podappanaickenpatti (V) ... | P. Pw. | 1·09 | 56 | 56 | 227 | 111 | 116 | 54 | 52 | ... | ... | 21 | ... | 71 | 79 | 45 | 58 | 14 | 20 |
| 155 | Manjayanaickenpatti (V) ... | P. Pw. | 2·39 | 103 | 103 | 445 | 219 | 226 | 83 | 102 | ... | ... | 58 | 9 | 146 | 133 | 68 | 56 | 47 | 71 |
| 156 | Pulivadunaickenpatti (V) ... | Pw. | 1·51 | 18 | 18 | 83 | 51 | 32 | ... | ... | ... | ... | 9 | 1 | 39 | 21 | 36 | 21 | 2 | ... |
| 157 | Sholapuram (P) ... | P. M. L. R. Pw. E. | 2·26 | 306 | 306 | 1,272 | 585 | 687 | 68 | 83 | ... | ... | 372 | 175 | 333 | 350 | 139 | 194 | 56 | 133 |
| 158 | Pungavarnatham (P) ... | P. Pw. Tk. | 4·60 | 470 | 481 | 2,055 | 968 | 1,087 | 137 | 149 | ... | ... | 497 | 63 | 600 | 658 | 467 | 569 | 47 | 74 |
| 159 | Shanmugapuram (P) ... | P. L. Pw. Cs. | 5·91 | 221 | 229 | 1,023 | 541 | 482 | 167 | 161 | ... | ... | 329 | 140 | 342 | 361 | 251 | 268 | 68 | 84 |
| 160 | Kamanaickenpatti (V) ... | P. M. L. R. S. Pw. Tk. E. | 1·82 | 382 | 382 | 1,678 | 838 | 840 | 43 | 32 | ... | ... | 400 | 173 | 461 | 407 | 357 | 264 | 50 | 115 |
| 161 | Kuruvinatham (V) ... | P. R. Pw. Tk. Cs. | 2·62 | 177 | 206 | 875 | 437 | 438 | 164 | 147 | ... | ... | 190 | 73 | 298 | 290 | 236 | 182 | 47 | 102 |
| 162 | Thuraiyur (P) ... | P. L. Pw. Cs. | 4·77 | 524 | 537 | 2,353 | 1,130 | 1,223 | 286 | 331 | ... | ... | 643 | 203 | 664 | 656 | 413 | 334 | 51 | 169 |
| 163 | Mudukkalangulam (V) ... | P. Pw. Tk. | 4·61 | 244 | 245 | 1,054 | 531 | 523 | 332 | 327 | ... | ... | 154 | 41 | 310 | 192 | 209 | 124 | 25 | 30 |
| 164 | Koppampatti (V) ... | P. Pw. Tk. Cs. | 5·88 | 353 | 364 | 1,585 | 786 | 799 | 286 | 264 | ... | ... | 340 | 116 | 466 | 373 | 292 | 256 | 82 | 98 |
| 165 | Kurumalai (P) ... | P. M. L. R. S. Pw. Tk. Ea. E. Cs. | 6·07 | 577 | 586 | 2,640 | 1,290 | 1,350 | 384 | 447 | ... | ... | 709 | 229 | 767 | 627 | 413 | 296 | 221 | 310 |
| 166 | Villiseri (P) ... | P. R. Pw. Ea. E. Cs. | 8·66 | 487 | 487 | 2,476 | 1,233 | 1,243 | 179 | 178 | ... | ... | 521 | 233 | 773 | 535 | 505 | 310 | 154 | 165 |
| 167 | Chatrapatti (P) ... | P. R. Pw. Ea. E. Cs. | ... | 178 | 179 | 792 | 383 | 409 | 55 | 73 | ... | ... | 190 | 72 | 228 | 189 | 44 | 16 | 118 | 104 |
| 168 | Kattalangulam (P) ... | P. Pw. E. | 7·36 | 448 | 477 | 1,890 | 891 | 999 | 187 | 217 | ... | ... | 365 | 116 | 566 | 510 | 193 | 108 | 219 | 362 |
| 169 | Madathupatti (V) ... | ... | 7·26 | 565 | 593 | 2,632 | 1,339 | 1,293 | ABITED | | | | | | | | | | | |
| 170 | Chettikurichi (P) ... | P. M. Rly. R. Pw. Ea. E. Cs. | 8·29 | 417 | 426 | 1,889 | 933 | 956 | 479 | 454 | ... | ... | 399 | 81 | 810 | 696 | 395 | 320 | 241 | 295 |
| 171 | Thirumangalakurichi (P) ... | P. R. Pw. Ea. Cs. | 5·62 | 498 | 525 | 2,281 | 1,126 | 1,155 | 272 | 389 | ... | ... | 309 | 73 | 608 | 536 | 336 | 261 | 128 | 222 |
| 172 | Vellalankottai (P) ... | P. M. R. Pw. Ea Cs. | 1·96 | 207 | 223 | 1,015 | 487 | 528 | 242 | 224 | ... | ... | 323 | 97 | 763 | 401 | 512 | 243 | 153 | 127 |
| 173 | Chidambarampatti (P) ... | P. Pw. Ea. Cs. | 2·78 | 211 | 213 | 1,007 | 481 | 526 | 112 | 130 | ... | ... | 191 | 46 | 321 | 272 | 171 | 140 | 59 | 117 |
| 174 | Savalaperi (V) ... | P. R. Pw. Ea. | 2·25 | 159 | 159 | 736 | 350 | 386 | 45 | 46 | ... | ... | 163 | 34 | 308 | 156 | 205 | 60 | 38 | 90 |
| 175 | Assor (V) ... | P. R. Pw. Ea. | 5·70 | 266 | 314 | 1,594 | 790 | 804 | 38 | 35 | ... | ... | 131 | 41 | 221 | 154 | 104 | 30 | 62 | 98 |
| 176 | Sivagnanapuram (P) ... | P. L. Mp. R. Pw. Cs. | 4·35 | 434 | 453 | 2,048 | 985 | 1,063 | 14 | 14 | ... | ... | 277 | 86 | 453 | 129 | 291 | 100 | 67 | 25 |
| 177 | Kappulingampatti (P) ... | P. L. Pw. | 2·98 | 64 | 64 | 256 | 125 | 131 | 319 | 355 | ... | ... | 311 | 84 | 605 | 549 | 348 | 245 | 170 | 273 |
| 179 | Kumarapuram (V) ... | P. R. Pw. Cs. | 4·17 | 157 | 160 | 641 | 292 | 349 | 5 | ... | ... | ... | 76 | 19 | 83 | 63 | 64 | 47 | 8 | 14 |
| 180 | Therku Vandanam (V) ... | P. Pw. Tk. Ea. E. Cs. | 2·33 | 176 | 176 | 743 | 358 | 385 | 32 | 63 | ... | ... | 104 | 41 | 190 | 127 | 109 | 55 | 37 | 65 |
| 181 | Vadaku Vandanam (V) ... | P. R. S. Pw. Tk. Cs. | 4·14 | 308 | 308 | 1,275 | 625 | 650 | 76 | 74 | ... | ... | 172 | 39 | 228 | 225 | 167 | 178 | 11 | 39 |
| 182 | Achankulam (V) ... | P. M. R. S. Pw. | 0·63 | | | | | UNIN | 214 | 223 | ... | ... | 180 | 35 | 342 | 64 | 273 | 51 | 33 | 10 |
| 183 | Govindampatti (V) ... | ... | 2·65 | 260 | 260 | 1,036 | 507 | 529 | ABITED | | | | | | | | | | | |
| 184 | Theethampatti (V) ... | P. R. S. | 2·58 | 241 | 241 | 968 | 462 | 506 | 200 | 206 | ... | ... | 231 | 30 | 317 | 203 | 218 | 134 | 13 | 11 |
| 185 | Thottampatti (V) ... | P. Pw. Tk. Cs. | | | | | | | 206 | 228 | ... | ... | 163 | 15 | 331 | 268 | 213 | 110 | 86 | 150 |

## VILLAGE DIRECTORY

### KOVILPATTI TALUK—(contd.)

| Location Code Number | Name of Village/Panchayat | A-III | | A-IV | | A-V | | A-VI | | A-VII | | A-VIII | | A-IX | | B-X Non-workers | | Name of the Panchayat in which it is now included with the date of inclusion with other components if any |
|---|---|---|---|---|---|---|---|---|---|---|---|---|---|---|---|---|---|---|
| | | M | F | M | F | M | F | M | F | M | F | M | F | M | F | M | F | |
| 1 | 2 | 21 | 22 | 23 | 24 | 25 | 26 | 27 | 28 | 29 | 30 | 31 | 32 | 33 | 34 | 35 | 36 | 37 |
| 149 | Kodangipatti (V) | ... | ... | ... | 8 | 4 | 2 | ... | ... | ... | ... | ... | ... | 2 | ... | 29 | 33 | Kodangipatti (P) merged with L.C. No. 155 |
| 150 | Koral Sinnavanaickenpatti (V) | ... | ... | ... | ... | ... | ... | ... | ... | ... | ... | ... | ... | ... | ... | 10 | 6 | Koral Sinnavanaickenpatti (P) merged with L.C. No. 155 |
| 151 | Ethilappanaickenpatti (V) | ... | 1 | ... | 12 | 1 | ... | ... | ... | 4 | 2 | ... | ... | 13 | 5 | 72 | 89 | Ethilappanaickenpatti (P) merged with L. C. No. 155 |
| 152 | Erakkamanaickenpatti (V) | ... | ... | ... | ... | ... | ... | ... | ... | 1 | ... | ... | ... | ... | ... | 9 | 12 | Erakkamanaickenpatti (P) merged with L. C. No. 155 |
| 153 | Bommalanaickenpatti (V) | ... | ... | ... | 6 | ... | ... | ... | ... | 1 | ... | ... | ... | 3 | 2 | 26 | 29 | Bommalanaickenpatti (P) merged with L. C. No. 155 |
| 154 | Podapanpickenpatti (V) | ... | ... | ... | ... | ... | 5 | 1 | ... | 1 | ... | ... | ... | 6 | ... | 40 | 37 | Podappanaickenpatti (P) merged with L. C No. 155 |
| 155 | Manjayanaickenpatti (V) | ... | 22 | 3 | ... | ... | ... | ... | ... | ... | ... | ... | ... | 9 | 3 | 73 | 93 | Manjayanaickenpatti (P) included in L. C. Nos. 149, 150, 151 to 154, 156 |
| 156 | Pulivadunaickenpatti (V) | ... | ... | ... | ... | ... | ... | ... | ... | ... | ... | ... | ... | 1 | ... | 12 | 11 | Pulivadunaickenpatti (P) merged with L. C. No. 155 |
| 157 | Sholapuram (P) | ... | 6 | ... | 20 | 11 | 18 | 6 | 5 | ... | 47 | 1 | 7 | ... | 35 | 5 | 252 | 337 | ... |
| 158 | Pungavarnatham (P) | ... | 10 | ... | 31 | 8 | 2 | ... | 3 | ... | 16 | 1 | 2 | ... | 22 | 6 | 368 | 429 | ... |
| 159 | Shanmugapuram (P) | ... | 4 | ... | ... | ... | 9 | 1 | ... | ... | ... | ... | ... | ... | 10 | 8 | 199 | 121 | ... |
| 160 | Kamanaickenpatti (V) | ... | 6 | ... | 21 | 12 | 1 | ... | ... | ... | 10 | 3 | ... | ... | 16 | 13 | 377 | 433 | Kamanaickenpatti (P) 1-9-60 |
| 161 | Kuruvinatham (V) | ... | 1 | ... | 1 | ... | 4 | ... | ... | ... | 1 | ... | 1 | ... | 7 | 6 | 139 | 148 | Kuruvinatham (P) 1-8-60 |
| 162 | Thuraiyur (P) | ... | 34 | 2 | 49 | 35 | 2 | ... | 1 | ... | 32 | ... | 3 | ... | 79 | 116 | 466 | 567 | ... |
| 163 | Mudukkalangulam (V) | ... | 10 | 2 | 16 | 17 | 5 | ... | 1 | ... | 4 | ... | ... | ... | 40 | 19 | 221 | 331 | Mudukkalangulam (P) 1-8-60 |
| 164 | Koppampatti (V) | ... | 17 | 1 | 23 | 2 | 12 | ... | ... | ... | 12 | 1 | ... | 1 | 28 | 14 | 320 | 426 | Koppampatti (P) 1-8-60 |
| 165 | Kurumalai (P) | ... | 8 | ... | 20 | 5 | 12 | ... | 30 | ... | 13 | 3 | 6 | ... | 44 | 13 | 523 | 723 | ... |
| 166 | Villiseri (P) | ... | ... | ... | 58 | 50 | 2 | ... | 2 | ... | 17 | ... | 1 | ... | 34 | 10 | 460 | 708 | ... |
| 167 | Chatrapatti (P) | ... | 5 | ... | 3 | 5 | 15 | 3 | 2 | ... | 4 | ... | 1 | ... | 36 | 61 | 155 | 220 | ... |
| 168 | Kattalangulam (P) | ... | 34 | 1 | 27 | 26 | 19 | 3 | 19 | ... | 19 | ... | 2 | ... | 34 | 10 | 325 | 489 | .. |
| 169 | Madathupatti (V) | ... | 7 | ... | 34 | 3 | 45 | 54 | 7 | UNIN | HABITED | | | | | | | | ... |
| 170 | Chettikurichi (P) | ... | 32 | 5 | 24 | 7 | 20 | ... | 3 | ... | 28 | ... | ... | ... | 53 | 24 | 529 | 597 | ... |
| 171 | Thirumangalakurichi (P) | ... | 25 | 2 | 19 | 16 | 15 | ... | 3 | ... | 17 | 8 | ... | ... | 48 | 33 | 325 | 420 | ... |
| 172 | Vellalankottai (P) | ... | 17 | 1 | 16 | ... | 10 | ... | 11 | ... | 7 | ... | 4 | ... | 25 | 13 | 363 | 754 | ... |
| 173 | Chidambarampatti (P) | ... | 29 | 2 | 12 | ... | 4 | ... | ... | ... | 11 | 2 | ... | ... | 26 | 12 | 166 | 256 | ... |
| 174 | Savalaperi (V) | ... | 3 | ... | 19 | ... | 7 | ... | ... | ... | ... | 1 | ... | ... | 20 | 3 | 173 | 370 | ... |
| 175 | Assor (V) | ... | 33 | ... | 4 | 3 | 23 | ... | ... | ... | 4 | 2 | ... | ... | 22 | 24 | 129 | 232 | Assor (P) 1-2-60 |
| 176 | Sivagnanapuram (P) | ... | 38 | 1 | 2 | ... | 10 | ... | ... | ... | 16 | 1 | 2 | ... | 17 | ... | 337 | 675 | ... |
| 177 | Kappulingampatti (P) | ... | ... | ... | 7 | ... | 1 | ... | ... | ... | 7 | 1 | 4 | ... | 26 | 29 | 380 | 514 | ... |
| 179 | Kumarapuram (V) | ... | 1 | ... | 22 | 3 | 6 | ... | ... | ... | ... | ... | ... | ... | 3 | 2 | 42 | 68 | Kumarapuram (P) 1-7-60 merged with L. C. No. 180 |
| 180 | Therkuvandanam (V) | ... | 33 | 2 | 9 | 5 | ... | ... | ... | ... | 5 | 1 | ... | ... | 10 | 3 | 102 | 222 | Therku Vandanam (P) 1-7-60 |
| 181 | Vadakuvandanam (V) | ... | 1 | ... | 14 | ... | ... | ... | ... | ... | 2 | ... | ... | ... | 6 | 1 | 130 | 160 | Vadakku Vandanam (P) 1-8-60 |
| 182 | Achankulam (V) | ... | | | | | | | | | 4 | ... | ... | ... | 17 | 3 | 283 | 586 | Achankulam (P) 1-8-60 |
| 183 | Govindampatti (V) | ... | 14 | ... | 11 | ... | ... | ... | ... | UNIN | HABITED | | | | | | | | Govindapatti (P) merged with L. C. No. 184 |
| 184 | Theethampatti (V) | ... | 3 | ... | 10 | ... | ... | ... | ... | ... | 8 | ... | ... | ... | 53 | 58 | 190 | 326 | Theethampatti (P) 1-8-60 included in L.C. No. 183 |
| 185 | Thottampatti (V) | | | | | | | | | | 3 | ... | 1 | ... | 15 | 8 | 131 | 238 | Thottampatti (P) 1-9-60 |

## VILLAGE DIRECTORY

### KOVILPATTI TALUK—(contd.)

| Location Code Number | Name of Village/Panchayat | | | Area in Sq. Miles | Occupied Residential Houses | | Total No. of Persons Enumerated | | | Scheduled Castes | | Scheduled Tribes | | Literate and Educated Persons | | Total Workers (A-I to A-IX) | | A-I | | A-II | |
|---|---|---|---|---|---|---|---|---|---|---|---|---|---|---|---|---|---|---|---|---|---|
| | | | | | No. of Houses | No. of Households | Total | Males | Females | M | F | M | F | M | F | M | F | M | F | M | F |
| 1 | 2 | | | 3 | 4 | 5 | 6 | 7 | 8 | 9 | 10 | 11 | 12 | 13 | 14 | 15 | 16 | 17 | 18 | 19 | 20 |
| 186 | Podupatti (V) | ... | P. Pw. | 3·95 | 254 | 254 | 1,189 | 620 | 569 | 14 | 12 | ... | ... | 251 | 46 | 382 | 304 | 289 | 195 | 64 | 89 |
| 187 | Muthuramalingapuram (V) | ... | P. Ea. E. | 1·33 | 100 | 100 | 434 | 228 | 206 | 52 | 57 | ... | ... | 110 | 5 | 139 | 55 | 76 | 25 | 15 | 7 |
| 188 | Kannakottai (V) | ... | P. Pw. Tk. | 4·12 | 242 | 261 | 1,045 | 494 | 551 | 121 | 123 | ... | ... | 291 | 79 | 314 | 343 | 223 | 252 | 32 | 71 |
| 189 | Eppoduyendram (P) | ... | P. M. L. D. R. Pw. Ea. E. Vh. Cs. | 4·90 | 451 | 469 | 1,964 | 941 | 1,023 | 332 | 343 | ... | ... | 409 | 103 | 605 | 580 | 320 | 346 | 130 | 173 |
| 190 | Kattunaickanpatti (P) | ... | P M. H. R. Pw. Ea. E. | 3·48 | 332 | 337 | 1,374 | 674 | 700 | 97 | 97 | ... | ... | 348 | 102 | 376 | 314 | 202 | 94 | 106 | 215 |
| 191 | Arhanoor (V) | ... | P. R. Pw. E. Cs. | 4·98 | 457 | 457 | 1,902 | 927 | 975 | 121 | 148 | ... | ... | 370 | 27 | 588 | 336 | 381 | 132 | 50 | 135 |
| 192 | Sakkammalpuram (P) | ... | P. M. Pw. | 4·52 | 367 | 367 | 1,501 | 717 | 784 | 119 | 146 | ... | ... | 361 | 78 | 444 | 467 | 246 | 234 | 153 | 227 |
| 193 | Subbiahpuram (V) | ... | P. Pw. | 2·92 | 172 | 172 | 733 | 341 | 392 | 9 | 4 | ... | ... | 170 | 58 | 218 | 252 | 169 | 220 | 23 | 28 |
| 194 | Veerapandiapuram (V) | ... | P. Pw. Cs. | 3·25 | 193 | 193 | 800 | 374 | 426 | 10 | 6 | ... | ... | 234 | 70 | 244 | 294 | 160 | 227 | 33 | 60 |
| 195 | Subramaniapuram (V) | ... | Pw. | 1·95 | 28 | 28 | 140 | 67 | 73 | ... | ... | ... | ... | 13 | 2 | 41 | 16 | 31 | 14 | 2 | 1 |
| 196 | Poosanoor (V) | ... | P. R. Pw. | 3·92 | 219 | 227 | 1,040 | 484 | 556 | 101 | 99 | ... | ... | 184 | 53 | 302 | 284 | 116 | 149 | 97 | 102 |
| 197 | Kumarasakkanapuram (P) | ... | P. M. Mcw. R. Pw. | 0·78 | 10 | 10 | 43 | 19 | 24 | ... | ... | ... | ... | 2 | ... | 12 | 10 | 9 | 8 | 2 | 2 |
| 198 | Kalathur (P) | ... | P. M. R. Pw. Cs. | 11·44 | 1,130 | 1,133 | 5,498 | 2,720 | 2,778 | 505 | 457 | ... | ... | 1,108 | 329 | 1,571 | 875 | 666 | 313 | 49 | 85 |
| 199 | Puliangulam (V) | ... | P. R. Pw. Cs. | 3·29 | 153 | 153 | 725 | 362 | 363 | 88 | 99 | ... | ... | 142 | 39 | 224 | 65 | 166 | 36 | 12 | 26 |
| 200 | Vedapatti (P) | ... | P. Pw. | 1·34 | 187 | 193 | 928 | 457 | 471 | 97 | 98 | ... | ... | 196 | 98 | 259 | 228 | 112 | 75 | 20 | 17 |
| 201 | Pallakulam (P) | ... | P Pw. | 2·78 | 125 | 125 | 613 | 290 | 323 | 227 | 250 | ... | ... | 36 | 18 | 199 | 123 | 127 | 25 | 13 | 76 |
| 202 | Vaippar (P) | ... | P. M. R. Pw. Tk. Cs. | 12·70 | 705 | 757 | 3,589 | 1,748 | 1,841 | 372 | 328 | ... | ... | 657 | 536 | 1,034 | 596 | 301 | 244 | 90 | 170 |
| 203 | Veppalodai (P) | ... | P. R. Pw. Cs. | 5·94 | 559 | 560 | 2,704 | 1,341 | 1,363 | 273 | 263 | ... | ... | 833 | 252 | 811 | 592 | 336 | 214 | 105 | 111 |
| 204 | Mullur (V) | ... | P. Pw. Cs. | 4·71 | 158 | 159 | 661 | 327 | 334 | 76 | 84 | ... | ... | 108 | 12 | 233 | 228 | 182 | 150 | 44 | 73 |
| 205 | Vedanatham (P) | ... | P. R. Pw. Tk. Cs. | 3·79 | 223 | 249 | 1,154 | 552 | 602 | 98 | 96 | ... | ... | 331 | 134 | 343 | 354 | 234 | 232 | 101 | 122 |
| 206 | Kollamparambu (V) | ... | P. R. Pw. Cs. | 3·58 | 218 | 221 | 894 | 413 | 481 | 108 | 157 | ... | ... | 201 | 94 | 250 | 308 | 106 | 86 | 94 | 204 |
| 207 | Chandragiri (P) | ... | P. Mp. R. Pw. Cs. | 4·86 | 310 | 372 | 1,458 | 704 | 754 | 266 | 264 | ... | ... | 387 | 148 | 454 | 534 | 325 | 405 | 82 | 107 |
| 208 | Mela Cheithalai (V) | ... | P. R. Pw. Ea. Cs. | 5·88 | 298 | 343 | 1,622 | 798 | 824 | 116 | 111 | ... | ... | 377 | 136 | 453 | 444 | 249 | 262 | 128 | 165 |
| 209 | Dalavoipuram (V) | ... | P. R. Pw. Cs. | 3·47 | 259 | 343 | 1,394 | 668 | 726 | 182 | 163 | ... | ... | 351 | 82 | 384 | 422 | 294 | 334 | 52 | 82 |
| 210 | Vellaram (V) | ... | P. R. Pw. Cs. | 3·05 | 262 | 330 | 1,398 | 686 | 712 | 156 | 148 | ... | ... | 356 | 33 | 437 | 432 | 289 | 237 | 74 | 187 |
| 211 | Kumarettiapuram (V) | ... | P. Pw. Cs. | 3·41 | 132 | 179 | 670 | 319 | 351 | 39 | 34 | ... | ... | 151 | 67 | 209 | 195 | 136 | 23 | 36 | 144 |
| 212 | Meenakshipuram (V) | ... | P. R. Pw. | 4·13 | 229 | 259 | 1,149 | 562 | 587 | 141 | 144 | ... | ... | 198 | 23 | 340 | 291 | 154 | 108 | 126 | 172 |
| 213 | Duraisamipuram (V) | ... | P. R. Pw. Cs. | 4·95 | 168 | 173 | 887 | 438 | 449 | 29 | 38 | ... | ... | 252 | 79 | 292 | 276 | 197 | 196 | 63 | 62 |
| 214 | Pasuvanthanai (P) | ... | P. H. Rly. R. Pw. Tk. Ea. E. Cs. | 8·40 | 830 | 910 | 4,036 | 1,994 | 2,042 | 364 | 321 | ... | ... | 853 | 233 | 1,195 | 1,002 | 558 | 569 | 252 | 384 |
| 215 | Kuthiraikulam (P) | ... | P. Pw. Ea. E. | 4·43 | 252 | 285 | 1,253 | 612 | 641 | 62 | 68 | ... | ... | 282 | 66 | 378 | 255 | 238 | 145 | 71 | 99 |
| 216 | Onamakulam (V) | ... | P. L. R. Pw. Cs. | 4·32 | 294 | 318 | 1,451 | 718 | 733 | 167 | 151 | ... | ... | 294 | 88 | 428 | 397 | 163 | 157 | 139 | 210 |
| 217 | Veerapandiapulikulam (V) | ... | P. Pw. Cs. | 0·27 | 80 | 80 | 324 | 157 | 167 | 18 | 35 | ... | ... | 75 | 11 | 96 | 111 | 25 | 3 | 55 | 107 |
| 218 | Agilandapuram (P) | ... | P. M. R. Pw. Cs. | 8·34 | 683 | 714 | 3,012 | 1,456 | 1,556 | 366 | 348 | ... | ... | 518 | 156 | 831 | 318 | 540 | 150 | 163 | 154 |
| 219 | Vadakku Illandaikulam (P) | ... | P. R. Pw. Ea. | 2·22 | 373 | 420 | 1,681 | 828 | 853 | 61 | 60 | ... | ... | 292 | 29 | 527 | 457 | 361 | 315 | 81 | 125 |
| 220 | Panikkarkulam (P) | ... | P. Pw. | 5·21 | 266 | 266 | 1,253 | 624 | 629 | 72 | 69 | ... | ... | 54 | 4 | 420 | 282 | 247 | 179 | 13 | 5 |
| 221 | Usilangulam (V) | ... | P. Pw. Ea. | 0·77 | 94 | 94 | 541 | 259 | 282 | 46 | 44 | ... | ... | 56 | 10 | 129 | 65 | 62 | 8 | 20 | 21 |

**VILLAGE DIRECTORY**

**KOVILPATTI TALUK—(contd.)**

| Location Code Number | Name of Village/Panchayat | A-III | | A-IV | | A-V | | A-VI | | A-VII | | A-VIII | | A-IX | | B-X Non-workers | | Name of the Panchayat in which it is now included with the date of inclusion with other components if any |
|---|---|---|---|---|---|---|---|---|---|---|---|---|---|---|---|---|---|---|
| | | M | F | M | F | M | F | M | F | M | F | M | F | M | F | M | F | |
| 1 | 2 | 21 | 22 | 23 | 24 | 25 | 26 | 27 | 28 | 29 | 30 | 31 | 32 | 33 | 34 | 35 | 36 | 37 |
| 186 | Popupatti (V) | ... | ... | 8 | 1 | ... | ... | ... | ... | 3 | ... | ... | ... | 18 | 19 | 238 | 265 | Podupatti (P) 1-8-60 included in L. C. No. 187 |
| 187 | Muthuramalingapuram (V) | 4 | ... | 5 | ... | ... | ... | ... | ... | ... | ... | ... | ... | 39 | 23 | 89 | 151 | Muthuramalingapuram (P) 1-8-60 merged with L.C. No. 186 |
| 188 | Kannakottai (V) | 15 | ... | 17 | 8 | 7 | ... | 1 | ... | 4 | ... | ... | ... | 15 | 12 | 180 | 208 | Kannakattai (P) 1-8-60 |
| 189 | Eppoduyendram (P) | 10 | ... | 31 | 43 | 20 | ... | 1 | ... | 19 | 1 | 3 | ... | 71 | 17 | 336 | 443 | ... |
| 190 | Kattunaickanpatti (P) | 13 | ... | 5 | 1 | 11 | ... | 4 | ... | 10 | ... | ... | ... | 25 | 4 | 298 | 386 | ... |
| 191 | Arhanoor (V) | ... | 1 | ... | 1 | 20 | ... | ... | ... | 7 | ... | 1 | ... | 129 | 67 | 339 | 639 | Arhanoor (P) 1-10-60 |
| 192 | Sakkammalpuram (P) | ... | ... | 7 | 1 | 9 | ... | ... | ... | 5 | ... | 3 | ... | 21 | 5 | 273 | 317 | Sakkammalpuram (P) 1-10-60 |
| 193 | Subbiahpuram (V) | ... | ... | 8 | 1 | 4 | ... | ... | ... | ... | ... | ... | ... | 14 | 3 | 123 | 140 | Subbiahpuram (P) 1-8-60 |
| 194 | Veerapandiapuram (V) | 3 | ... | 16 | 2 | 7 | ... | ... | ... | 7 | ... | ... | ... | 18 | 5 | 130 | 132 | Veerapandiapuram (P) 1-8-60 |
| 195 | Subramaniapuram (V) | 1 | ... | ... | ... | ... | ... | ... | ... | ... | ... | ... | ... | 6 | 1 | 26 | 57 | Subramaniapuram (P) merged with L.C. No. 211 |
| 196 | Poosanoor (V) | 11 | ... | 47 | 26 | 5 | ... | 1 | ... | 9 | ... | 1 | 1 | 14 | 6 | 182 | 272 | Poosanoor (P) 1-9-60 included in L. C. No. 197 |
| 197 | Kumarasakkanapuram (P) | ... | ... | 1 | ... | ... | ... | 2 | ... | ... | ... | ... | ... | ... | ... | 7 | 14 | Kumarasakkanapuram (P) 1-10-60 merged with L.C. No. 196 |
| 198 | Kalathur (P) | 63 | 5 | 227 | 26 | 218 | 81 | 17 | 3 | 107 | 3 | 13 | ... | 211 | 125 | 1,149 | 1,903 | ... |
| 199 | Puliangulam (V) | 12 | ... | 2 | ... | 9 | ... | ... | ... | 9 | 1 | ... | ... | 14 | 2 | 138 | 298 | Puliangulam (P) 1-8-60 |
| 200 | Vedapatti (P) | 5 | 3 | 20 | 17 | 12 | ... | 1 | ... | 4 | ... | 1 | ... | 84 | 116 | 198 | 243 | ... |
| 201 | Pallakulam (P) | 17 | ... | 1 | ... | 10 | ... | ... | ... | 4 | 4 | ... | ... | 27 | 18 | 91 | 200 | Pallakulam (P) 1-9-60 merged with L. C. No. 138 |
| 202 | Vaippar (P) | 411 | 3 | 52 | 83 | 46 | 3 | 2 | ... | 28 | 35 | 16 | ... | 88 | 58 | 714 | 1,245 | ... |
| 203 | Veppalodai (P) | 37 | 1 | 165 | 162 | 105 | 63 | ... | ... | 29 | 2 | 1 | 1 | 33 | 38 | 530 | 771 | ... |
| 204 | Mullur (V) | ... | ... | ... | ... | 4 | 3 | ... | ... | ... | ... | ... | ... | 3 | 2 | 94 | 106 | Mullur (P) 1-6-60 |
| 205 | Vedanatham (P) | ... | ... | 2 | ... | 3 | ... | ... | ... | ... | ... | 1 | ... | 2 | ... | 209 | 248 | ... |
| 206 | Kollamparambu (V) | 4 | ... | ... | 6 | 19 | 1 | ... | ... | 6 | ... | ... | ... | 21 | 11 | 163 | 173 | Kollamparambu (P) 1-6-60 |
| 207 | Chandragiri (P) | 1 | ... | 6 | 1 | 20 | 9 | ... | ... | 5 | ... | ... | ... | 15 | 12 | 250 | 220 | ... |
| 208 | Mela Cheithalai (V) | 8 | ... | ... | ... | 6 | ... | ... | ... | 32 | ... | 2 | ... | 28 | 17 | 345 | 380 | Melacheithalai (P) |
| 209 | Dalavoipuram (V) | ... | ... | 16 | 1 | 13 | ... | ... | ... | 1 | ... | ... | ... | 8 | 5 | 284 | 304 | Dalavaipuram (P) 1-12-59 |
| 210 | Vellaram (V) | 5 | ... | 21 | 2 | 10 | ... | ... | ... | 22 | 1 | 1 | ... | 15 | 5 | 249 | 280 | Vellaram (P) 1-1-60 |
| 211 | Kumarettiapuram (V) | ... | ... | ... | ... | 16 | 14 | ... | ... | 4 | ... | ... | ... | 17 | 14 | 110 | 156 | Kumarettiapuram (P) 1-6-60 included in L.C. No. 195 |
| 212 | Meenakshipuram (V) | 18 | 1 | 7 | 6 | 16 | ... | ... | ... | 5 | 1 | 1 | ... | 13 | 3 | 222 | 296 | Meenakshipuram (P) 1-6-60 |
| 213 | Duraisamipuram (V) | 1 | ... | 8 | 2 | 3 | ... | ... | ... | 1 | ... | ... | ... | 19 | 16 | 146 | 173 | Duraisamipuram (P) 15-9-60 |
| 214 | Pasuvanthanai (P) | 31 | 7 | 132 | 19 | 20 | ... | ... | ... | 72 | 1 | 5 | ... | 104 | 22 | 799 | 1,040 | ... |
| 215 | Kuthiraikulam (P) | 1 | ... | 23 | 2 | 15 | ... | 21 | ... | 4 | ... | ... | ... | 24 | 8 | 234 | 386 | ... |
| 216 | Onamakulam (V) | 10 | ... | 35 | 11 | 19 | 10 | 2 | 1 | 10 | 2 | 3 | ... | 30 | 7 | 290 | 336 | Onamakulam (P) 1-6-60 included in L. C. No. 216 |
| 217 | Veerapandiapulikulam (V) | ... | ... | 1 | ... | 1 | 1 | 19 | ... | ... | ... | ... | ... | 10 | ... | 61 | 56 | Veerapandiapulikulam (P) 1-6-60 merged with L. C. No. 216 |
| 218 | Agilandapuram (P) | 5 | ... | 14 | 1 | 21 | ... | 4 | ... | 23 | ... | ... | ... | 62 | 13 | 625 | 1,238 | ... |
| 219 | Vadakku Illandaikulam (P) | 13 | 1 | 4 | 1 | 28 | 5 | 3 | ... | 8 | 3 | ... | ... | 24 | 6 | 301 | 396 | ... |
| 220 | Panikkarkulam (P) | 65 | 25 | 4 | 5 | 24 | 12 | 8 | 1 | 8 | 3 | ... | ... | 59 | 53 | 204 | 347 | ... |
| 221 | Usilangulam (V) | 1 | 1 | 17 | 9 | 1 | ... | ... | ... | 6 | 1 | ... | ... | 22 | 25 | 130 | 217 | Usilangulam (P) 1-8-60 |

## VILLAGE

## KOVILPATTI

| Location Code Number | Name of Village/Panchayat | | | Area in Sq. Miles | Occupied Residential Houses: No. of Houses | Occupied Residential Houses: No. of Households | Total No. of Persons Enumerated: Total | Total No. of Persons Enumerated: Males | Total No. of Persons Enumerated: Females |
|---|---|---|---|---|---|---|---|---|---|
| 1 | 2 | | | 3 | 4 | 5 | 6 | 7 | 8 |
| 222 | Ayyanaroothu (P) | ... | P. R. Pw. Ea. Cs. | 8·28 | 391 | 391 | 1,858 | 899 | 959 |
| 223 | Therku Illandaikulam (P) | ... | P. R. Pw. Ea. Cs. | 6·34 | 504 | 525 | 2,450 | 1,190 | 1,260 |
| 225 | Kayathar (Rural) | ... | ... | 0·04 | 84 | 89 | 365 | 184 | 181 |
| 226 | Alagankandiankulam (V) | ... | ... | | | | | | UNIN |
| 227 | Puducottai (V) | ... | P. Pw. Ea. | 0·56 | 90 | 93 | 379 | 195 | 184 |
| 228 | Pannikulam (P) | ... | P. Pw. Tk. | 0·04 | 316 | 316 | 1,259 | 612 | 647 |
| 229 | Thennampatti (P) | ... | P. Pw. Tk. | 5·53 | 375 | 380 | 1,566 | 762 | 804 |
| 230 | Illavelangal (P) | ... | P. M. Rly. R. Pw. Tk. Ea. E. Cs. | 3·34 | 410 | 413 | 1,764 | 854 | 910 |
| 231 | Malaipatti (P) | ... | P. M. R. Tk. | 4·62 | 233 | 233 | 1,159 | 590 | 569 |
| 232 | Sillangulam (P) | ... | P. R. Pw. Ea. E. | 5·42 | 369 | 376 | 1,629 | 767 | 862 |
| 233 | Kilamangalam (V) | ... | P. R. Pw. Cs. | 6·79 | 400 | 425 | 2,015 | 1,027 | 988 |
| 234 | Kila Mudiman (V) | ... | P. M. R. Pw. Cs. | 5·90 | 353 | 353 | 1,582 | 767 | 815 |
| 235 | Gownagiri (V) | ... | P. Pw. Cs. | 2·77 | 150 | 159 | 689 | 358 | 331 |
| 236 | Agilandapuram (P) | ... | P. Pw. Cs. | 4·84 | 142 | 159 | 661 | 311 | 350 |
| 237 | Kurukkuchalai (P) | ... | P. M. Mp. R. Pw. Cs. | 8·47 | 659 | 691 | 2,759 | 1,304 | 1,455 |
| 238 | Shanmugapuram (V) | ... | P. R. Pw. Cs. | 3·97 | 175 | 177 | 764 | 359 | 405 |
| 239 | Vallinayagipuram (V) | ... | P. R. Pw. Cs. | 3·80 | 256 | 256 | 1,125 | 559 | 566 |
| 240 | Therku Kalmadu (V) | ... | P. R. Pw. Cs. | 5·98 | 174 | 240 | 1,028 | 507 | 521 |
| 241 | Tharuvaikulam (P) | ... | P. M. R. Pw. E. Cs. | 11·00 | 675 | 686 | 3,323 | 1,646 | 1,677 |
| 242 | Mela Arasadi (P) | ... | P. R. Pw. Cs. | 10·81 | 688 | 688 | 3,087 | 1,505 | 1,582 |
| 243 | Valasamudram (V) | ... | P. R. Pw. Cs. | 2·86 | 127 | 135 | 604 | 285 | 319 |
| 244 | Ottapidaram (P) | ... | P. M. H. L. D. Hos. Mcw. Mp. R. Pt. Pw Ea. E. | 13·66 | 938 | 987 | 4,249 | 2,152 | 2,097 |
| 245 | Kulasekaranallur (V) | ... | P. R. Pt. Pw. Ea. E. Cs. | 5·95 | 322 | 335 | 1,623 | 776 | 847 |
| 246 | Araikulam (V) | ... | P. R. Pw. Cs. | 3·89 | 124 | 130 | 551 | 264 | 287 |
| 247 | Muramban (P) | ... | P. R. Pw. Tk Ea. E. Cs. | 5·43 | 194 | 201 | 845 | 429 | 416 |
| 248 | Sangampatti (V) | ... | P. R. Pw. Cs. | 3·11 | 204 | 211 | 827 | 411 | 416 |
| 249 | Ottanatham (P) | ... | P. M. Mcw. R. S. Pw. Ei. Ea. E. Cs. | 5·11 | 534 | 548 | 2,409 | 1,189 | 1,220 |
| 250 | Kollankinar (P) | ... | P. M. H. Pw. Ei. Ea. E.Cs. | 3·56 | 325 | 328 | 1,480 | 745 | 735 |
| 251 | Parivillikottai (P) | ... | P. R. Pw. Tk. Ea. E. Cs. | 4·16 | 337 | 342 | 1,602 | 883 | 719 |
| 252 | Kothali (P) | ... | P. R. | 3·25 | 240 | 245 | 1,014 | 474 | 540 |
| 253 | Therku Mailodai (V) | ... | P. Pw. Ea. E. | 5·14 | 347 | 347 | 1,612 | 779 | 833 |
| 254 | Sannadipudukudi (V) | ... | P. R. Pw. Ei. Ea E. | 1·58 | 138 | 142 | 576 | 315 | 261 |
| 255 | Rajapudukudi (V) | ... | P. R. Pw. Ea. Cs. | 1·69 | 149 | 149 | 717 | 355 | 362 |
| 256 | Kalappaipatti (P) | ... | P. Pw. Ea. E. Cs. | 6·19 | 325 | 351 | 1,549 | 765 | 784 |
| 257 | Govindapuram (V) | ... | P. Pw. Cs. | 2·04 | 69 | 71 | 299 | 138 | 161 |
| 258 | Kilakottai (V) | ... | P. M. R. Pw. Ea. E. Cs. | 2·54 | 292 | 300 | 1,489 | 785 | 704 |

## DIRECTORY

### TALUK—(contd.)

| Scheduled Castes: M | Scheduled Castes: F | Scheduled Tribes: M | Scheduled Tribes: F | Literate and Educated Persons: M | Literate and Educated Persons: F | Total Workers (A-I to A-IX): M | Total Workers (A-I to A-IX): F | A-I: M | A-I: F | A-II: M | A-II: F |
|---|---|---|---|---|---|---|---|---|---|---|---|
| 9 | 10 | 11 | 12 | 13 | 14 | 15 | 16 | 17 | 18 | 19 | 20 |
| 42 | 44 | ... | ... | 252 | 30 | 596 | 642 | 224 | 213 | 135 | 124 |
| 210 | 202 | ... | ... | 347 | 84 | 745 | 675 | 385 | 212 | 132 | 258 |
| 47 | 52 | ... | ... | 62 | 9 | 122 | 98 | 66 | 37 | 22 | 60 |
| HABITED | | | | | | | | | | | |
| 63 | 64 | ... | ... | 45 | 7 | 132 | 105 | 65 | 57 | 11 | 43 |
| 39 | 46 | ... | ... | 283 | 69 | 375 | 154 | 103 | 3 | 217 | 102 |
| 101 | 107 | ... | ... | 266 | 73 | 456 | 344 | 284 | 240 | 59 | 61 |
| 240 | 253 | ... | ... | 341 | 112 | 489 | 409 | 196 | 170 | 155 | 222 |
| 139 | 133 | ... | ... | 344 | 131 | 374 | 258 | 249 | 162 | 79 | 94 |
| 275 | 284 | ... | ... | 295 | 81 | 452 | 231 | 215 | 77 | 172 | 143 |
| 438 | 441 | ... | ... | 441 | 134 | 634 | 454 | 458 | 321 | 78 | 107 |
| 134 | 143 | ... | ... | 419 | 149 | 452 | 158 | 343 | 17 | 15 | 65 |
| 181 | 161 | ... | ... | 119 | 15 | 213 | 177 | 187 | 164 | 6 | 8 |
| 58 | 64 | ... | ... | 149 | 67 | 190 | 178 | 90 | 100 | 84 | 78 |
| 311 | 351 | ... | ... | 732 | 315 | 814 | 774 | 448 | 460 | 143 | 232 |
| 117 | 136 | ... | ... | 158 | 31 | 232 | 233 | 73 | 69 | 111 | 142 |
| 203 | 206 | ... | ... | 179 | 57 | 368 | 347 | 148 | 79 | 190 | 260 |
| 67 | 71 | ... | ... | 240 | 72 | 335 | 227 | 263 | 181 | 48 | 39 |
| 317 | 320 | ... | ... | 753 | 395 | 963 | 285 | 359 | 69 | 56 | 73 |
| 630 | 635 | ... | ... | 501 | 123 | 953 | 1,019 | 558 | 620 | 157 | 287 |
| 23 | 14 | ... | ... | 156 | 70 | 159 | 137 | 96 | 100 | 39 | 31 |
| 1,106 | 997 | ... | ... | 1,015 | 403 | 1,273 | 957 | 565 | 523 | 317 | 336 |
| 461 | 498 | ... | ... | 154 | 35 | 528 | 482 | 176 | 159 | 244 | 309 |
| 110 | 136 | ... | ... | 138 | 10 | 163 | 132 | 109 | 87 | 23 | 42 |
| 160 | 161 | ... | ... | 172 | 81 | 272 | 227 | 141 | 137 | 50 | 72 |
| 79 | 78 | ... | ... | 207 | 56 | 244 | 256 | 90 | 70 | 100 | 178 |
| 186 | 201 | ... | ... | 686 | 274 | 723 | 655 | 298 | 309 | 226 | 312 |
| 238 | 196 | ... | ... | 404 | 145 | 436 | 243 | 138 | 42 | 133 | 170 |
| 200 | 193 | ... | ... | 507 | 170 | 428 | 198 | 204 | 75 | 111 | 110 |
| 30 | 36 | ... | ... | 192 | 80 | 272 | 148 | 156 | 70 | 32 | 55 |
| 297 | 292 | ... | ... | 263 | 85 | 461 | 402 | 263 | 154 | 39 | 100 |
| 101 | 91 | ... | ... | 127 | 34 | 195 | 138 | 87 | 81 | 17 | 41 |
| 244 | 236 | ... | ... | 104 | 59 | 231 | 207 | 112 | 90 | 43 | 99 |
| 270 | 280 | ... | ... | 215 | 91 | 444 | 275 | 261 | 98 | 116 | 138 |
| 58 | 64 | ... | ... | 49 | 14 | 83 | 82 | 35 | 9 | 18 | 57 |
| 437 | 375 | ... | ... | 359 | 179 | 413 | 382 | 219 | 173 | 52 | 156 |

## VILLAGE DIRECTORY

### KOVILPATTI TALUK—(contd.)

| Location Code Number | Name of Village/Panchayat | A-III M | A-III F | A-IV M | A-IV F | A-V M | A-V F | A-VI M | A-VI F | A-VII M | A-VII F | A-VIII M | A-VIII F | A-IX M | A-IX F | B-X Non-workers M | B-X Non-workers F | Name of the Panchayat in which it is now included with the date of inclusion with other components if any |
|---|---|---|---|---|---|---|---|---|---|---|---|---|---|---|---|---|---|---|
| 1 | 2 | 21 | 22 | 23 | 24 | 25 | 26 | 27 | 28 | 29 | 30 | 31 | 32 | 33 | 34 | 35 | 36 | 37 |
| 222 | Ayyanaroothu (P) | 45 | 2 | 82 | 284 | 27 | 1 | 5 | 1 | 42 | 2 | 2 | ... | 34 | 15 | 303 | 317 | ... |
| 223 | Therku Illandaikulam (P) | 19 | 1 | 107 | 153 | 9 | ... | 7 | ... | 30 | 2 | 1 | ... | 55 | 49 | 445 | 585 | ... |
| 225 | Kayathar (Rural) | 1 | ... | 19 | 1 | 2 | ... | 1 | ... | ... | ... | 1 | ... | 10 | ... | 62 | 83 | Kayathar (P) merged with L.C. No. 224 |
| 226 | Alagankandiankulam (V) | ... | | | | | | | | | | | | | | | | Alagankandiankulam (V) merged with L.C. No. 224 |
| 227 | Puducottai (V) | 6 | ... | 31 | 1 | 1 | ... | ... | ... | HABITED | | | | | | | | |
| 228 | Pannikulam (P) | ... | ... | 6 | 1 | 8 | 1 | ... | ... | 5 | 1 | ... | ... | 13 | 3 | 63 | 79 | Puducottai (P) merged with L.C. No. 224 |
| 229 | Thennampatti (P) | 7 | ... | 34 | ... | 3 | ... | 1 | 1 | 7 | ... | 1 | 1 | 33 | 46 | 237 | 493 | ... |
| 230 | Illavelangal (P) | 10 | ... | 44 | 6 | ... | 1 | 24 | ... | 13 | ... | ... | ... | 55 | 42 | 306 | 460 | ... |
| 231 | Malaipatti (P) | ... | ... | 19 | ... | ... | ... | 5 | ... | 18 | ... | 13 | ... | 29 | 10 | 365 | 501 | Illavelangal (P) 1-11-59 (See the Annexure) |
| 232 | Sillangulam (P) | 4 | ... | 4 | 2 | 14 | ... | ... | ... | 5 | ... | ... | ... | 17 | 2 | 216 | 311 | ... |
| 233 | Kilamangalam (V) | 26 | ... | 3 | ... | 28 | ... | ... | ... | 16 | ... | 2 | ... | 25 | 9 | 315 | 631 | ... |
| 234 | Kila Mudiman (V) | 3 | ... | 5 | 16 | 10 | ... | ... | ... | 5 | 4 | ... | ... | 36 | 22 | 393 | 534 | ... |
| 235 | Gownagiri (V) | ... | ... | 2 | ... | 6 | ... | 1 | ... | ... | 1 | 1 | ... | 75 | 59 | 315 | 657 | Kilamudiman (P) 1-12-59 |
| 236 | Agilandapuram (P) | ... | ... | ... | ... | 3 | ... | 1 | ... | 2 | ... | ... | ... | 9 | 5 | 145 | 154 | Gownagiri (P) 1-6-60 |
| 237 | Kurukkuchalai (P) | 10 | 1 | 1 | 4 | 58 | 7 | 6 | ... | 3 | ... | 6 | ... | 3 | ... | 121 | 172 | ... |
| 238 | Shanmugapuram (V) | ... | ... | 11 | 5 | 5 | ... | 13 | 8 | 39 | ... | 7 | ... | 102 | 70 | 490 | 681 | ... |
| 239 | Vallinayagipuram (V) | ... | ... | 8 | 1 | 4 | ... | ... | ... | 5 | 1 | ... | ... | 14 | 8 | 127 | 172 | Shanmugapuram (P) 1-6-60 |
| 240 | Therku Kalmadu (V) | ... | ... | 6 | ... | 6 | ... | ... | ... | 2 | ... | ... | ... | 16 | 7 | 191 | 219 | Vallinayagipuram (P) 1-6-60 |
| 241 | Tharuvaikulam (P) | 300 | 6 | 104 | 73 | 36 | 5 | 2 | ... | 1 | ... | ... | ... | 11 | 7 | 172 | 294 | Therkukalmadu (P) 1-12-59 |
| 242 | Mela Arasadi (P) | 13 | 1 | 40 | 69 | 137 | 23 | 1 | ... | 44 | 11 | 2 | ... | 60 | 48 | 683 | 1,392 | ... |
| 243 | Valasamudram (V) | ... | ... | 3 | ... | 5 | ... | ... | ... | 18 | 3 | 2 | ... | 27 | 16 | 552 | 563 | ... |
| 244 | Ottapidaram (P) | 33 | 3 | 57 | 23 | 26 | 5 | 17 | 1 | 3 | 1 | 1 | ... | 12 | 5 | 126 | 182 | Valasamudram (P) 1-9-60 |
| 245 | Kulasekaranallur (V) | 43 | 1 | 7 | 1 | 10 | 1 | ... | ... | 51 | 8 | 2 | ... | 205 | 58 | 879 | 1,140 | ... |
| 246 | Araikulam (V) | 4 | ... | 12 | 3 | ... | ... | 1 | ... | 9 | ... | 1 | ... | 38 | 11 | 248 | 365 | Kulasekaranallur (P) 15-12-59 |
| 247 | Muramban (P) | 11 | ... | 36 | 10 | 2 | ... | 1 | ... | 4 | ... | ... | ... | 10 | ... | 101 | 155 | Araikulam (P) 1-12-59 |
| 248 | Sangampatti (V) | 16 | 2 | 7 | 1 | 1 | ... | 4 | ... | 13 | ... | ... | ... | 18 | 8 | 157 | 189 | ... |
| 249 | Ottanatham (P) | 7 | 1 | 35 | 6 | 51 | ... | 7 | ... | 10 | ... | ... | ... | 16 | 5 | 167 | 160 | Sangampatti (P) 15-1-60 |
| 250 | Kollankinar (V) | 8 | 2 | 5 | 6 | 24 | 2 | 3 | ... | 42 | 1 | 4 | ... | 53 | 26 | 466 | 565 | ... |
| 251 | Parivillikottai (P) | 6 | ... | 24 | 7 | 13 | .. | 1 | ... | 17 | 1 | 58 | ... | 50 | 20 | 309 | 492 | ... |
| 252 | Kothali (P) | 7 | ... | 13 | 5 | 8 | ... | ... | ... | 13 | ... | 11 | ... | 45 | 6 | 455 | 521 | ... |
| 253 | Therku Mailodai (V) | 30 | 5 | 27 | 15 | ... | ... | 1 | ... | 11 | ... | 1 | ... | 44 | 18 | 202 | 392 | ... |
| 254 | Sannadipudukudi (V) | 6 | 1 | 37 | 5 | 6 | 6 | 3 | ... | 8 | 2 | ... | ... | 93 | 126 | 318 | 431 | Therkumailodai (P) 1-8-60 |
| 255 | Rajapudukudi (V) | 12 | ... | 43 | 7 | 2 | 1 | 2 | ... | 3 | ... | 1 | ... | 35 | 4 | 120 | 123 | Sannadi Pudukudi (P) 1-8-60 |
| 256 | Kalappaipatti (P) | 8 | ... | 12 | 2 | 2 | ... | 2 | ... | 4 | 2 | 1 | ... | 12 | 8 | 124 | 155 | Rajapudukudi (P) 1-8-60 |
| 257 | Govindapuram (V) | 2 | 1 | 16 | ... | ... | ... | 2 | ... | 9 | ... | ... | 1 | 34 | 36 | 321 | 509 | ... |
| 258 | Kilakottai (V) | 11 | 3 | 51 | 31 | 4 | ... | 8 | ... | 2 | 1 | ... | ... | 8 | 14 | 55 | 79 | Govindapuram (P) 1-1-60 merged with L.C. No. 258 |
| | | | | | | | | | | 18 | 3 | 6 | ... | 34 | 16 | 372 | 322 | Kilakottai (P) 1-1-60 included in L.C. No. 2 (excluding the Rly. Properties S. Nos. 19 199) |

## VILLAGE

## KOVILPATTI

| Location Code Number | Name of Village/Panchayat | | Area in Sq. Miles | Occupied Residential Houses: No. of Houses | Occupied Residential Houses: No. of Households | Total No. of Persons Enumerated: Total | Total No. of Persons Enumerated: Males | Total No. of Persons Enumerated: Females | Scheduled Castes: M | Scheduled Castes: F | Scheduled Tribes: M | Scheduled Tribes: F | Literate and Educated Persons: M | Literate and Educated Persons: F | Total Workers (A-I to A-IX): M | Total Workers (A-I to A-IX): F | A-I: M | A-I: F | A-II: M | A-II: F |
|---|---|---|---|---|---|---|---|---|---|---|---|---|---|---|---|---|---|---|---|---|
| 1 | 2 | | 3 | 4 | 5 | 6 | 7 | 8 | 9 | 10 | 11 | 12 | 13 | 14 | 15 | 16 | 17 | 18 | 19 | 20 |
| 259 | M. Naraikinar (V) | ... P. M. Rly. R. Pw. Ea. E. Cs. | 6·22 | 754 | 765 | 3,393 | 1,616 | 1,777 | 726 | 795 | ... | ... | 847 | 449 | 909 | 475 | 471 | 149 | 100 | 222 |
| 260 | Kodiyankulam (V) | ... P. Pw. Cs. | 2·13 | 213 | 213 | 868 | 450 | 418 | 334 | 308 | ... | ... | 174 | 84 | 240 | 204 | 167 | 157 | 13 | 29 |
| 261 | Akkanaickenpatti (P) | ... P. R. Pw. Ea. E. Cs. | 4·17 | 441 | 454 | 2,046 | 998 | 1,048 | 676 | 745 | ... | ... | 354 | 130 | 604 | 572 | 309 | 312 | 108 | 188 |
| 262 | Maniyachi (P) | ... P. Mcw. Rly. R. Pw. Ea. E. Cs. | 5·57 | 449 | 482 | 2,028 | 1,005 | 1,023 | 361 | 363 | ... | ... | 427 | 186 | 611 | 526 | 284 | 273 | 146 | 216 |
| 263 | Paraikuttam (V) | ... P. R. Pw. Cs. | 3·21 | 144 | 158 | 708 | 345 | 363 | 16 | 14 | ... | ... | 203 | 76 | 240 | 206 | 180 | 147 | 41 | 65 |
| 264 | Melapandiapuram (V) | ... P. Rly. R. Pw. Ea. E. Cs. | 5·09 | 263 | 280 | 1,215 | 611 | 604 | 183 | 167 | ... | ... | 260 | 70 | 371 | 363 | 226 | 249 | 61 | 97 |
| 265 | Savarimangalam (P) | ... P. M. Mcw. Mp. Rly. R. Pw. Ea. E. Cs. | 8·31 | 635 | 660 | 2,809 | 1,338 | 1,471 | 231 | 283 | ... | ... | 736 | 425 | 775 | 845 | 385 | 404 | 214 | 401 |
| 266 | Jambulingaparam (P) | ... P. Pw. Ea. E. Cs. | 3·97 | 299 | 313 | 1,371 | 693 | 678 | 188 | 190 | ... | ... | 285 | 73 | 402 | 369 | 191 | 95 | 158 | 264 |
| 267 | Rajavinkoil (V) | ... P. R. Pw. Ea. E. Cs. | 0·62 | 136 | 136 | 581 | 283 | 298 | 5 | 2 | ... | ... | 175 | 102 | 166 | 102 | 90 | 26 | 60 | 71 |
| 268 | Puthiamputhur (P) | ... P. M. H. Mcw. Rly. R. Pw. Ea. E. Cs. | 2·74 | 851 | 894 | 4,166 | 2,105 | 2,061 | 163 | 177 | ... | ... | 1,055 | 342 | 1,235 | 976 | 377 | 397 | 150 | 280 |
| 269 | Saminatham (P) | ... P. Rly. R. Pw. Ea. E. Cs. | 5·26 | 315 | 329 | 1,395 | 699 | 696 | 213 | 224 | ... | ... | 362 | 121 | 434 | 385 | 280 | 219 | 114 | 155 |
| 270 | Therku Veerapandiapuram (V) | P. Pw. Ea. E. Cs. | 5·03 | 260 | 270 | 1,123 | 507 | 616 | 101 | 141 | ... | ... | 235 | 42 | 330 | 367 | 163 | 168 | 116 | 196 |
| 271 | Sillanatham (V) | ... P. Rly. R. Pw Ea. E. Cs. | 4·49 | 283 | 309 | 1,247 | 605 | 642 | 82 | 70 | ... | ... | 219 | 52 | 386 | 345 | 226 | 166 | 95 | 121 |
| 272 | Thuppasipatti (V) | ... P. R. Pw. Cs. | 1·00 | 73 | 73 | 312 | 154 | 158 | 25 | 28 | ... | ... | 41 | 4 | 97 | 27 | 22 | 4 | 29 | 20 |
| 273 | Kila Arasadi (V) | ... P. R. Pw. Cs. | 6·22 | 331 | 331 | 1,483 | 763 | 720 | 369 | 326 | ... | ... | 220 | 50 | 479 | 99 | 145 | 33 | 25 | 32 |
| | | **Total** ... | **1,039·22** | **75,977** | **78,499** | **346,480** | **169,494** | **176,986** | **35,587** | **35,761** | **35** | **35** | **75,083** | **24,190** | **104,173** | **88,732** | **53,564** | **44,069** | **22,520** | **32,720** |

**DIRECTORY**

**TALUK**—(contd.)

VILLAGE DIRECTORY

KOVILPATTI TALUK—(contd.)

| Location Code Number | Name of Village/Panchayat | A-III M | A-III F | A-IV M | A-IV F | A-V M | A-V F | A-VI M | A-VI F | A-VII M | A-VII F | A-VIII M | A-VIII F | A-IX M | A-IX F | B-X Non-workers M | B-X Non-workers F | Name of the Panchayat in which it is now included with the date of inclusion with other components if any |
|---|---|---|---|---|---|---|---|---|---|---|---|---|---|---|---|---|---|---|
| 1 | 2 | 21 | 22 | 23 | 24 | 25 | 26 | 27 | 28 | 29 | 30 | 31 | 32 | 33 | 34 | 35 | 36 | 37 |
| 259 | M. Naraikinar (V) ... | 50 | 5 | 43 | 5 | 32 | 3 | 8 | ... | 59 | 21 | 21 | ... | 125 | 70 | 707 | 1,302 | M. Naraikinar (P) 1-12-59 |
| 260 | Kodiyankulam (V) ... | 20 | 5 | 4 | ... | 9 | ... | 3 | ... | 7 | 3 | ... | ... | 17 | 10 | 210 | 214 | ... |
| 261 | Akkanaickenpatti (P) ... | 54 | 26 | 38 | 34 | 16 | 1 | 10 | ... | 25 | 4 | 2 | ... | 42 | 7 | 394 | 476 | ... |
| 262 | Maniyachi (P) ... | 4 | ... | 15 | 8 | 11 | 1 | 43 | ... | 24 | 2 | 25 | ... | 59 | 26 | 394 | 497 | ... |
| 263 | Paraikuttam (V) ... | ... | ... | 3 | ... | ... | ... | 1 | ... | 6 | 1 | 3 | ... | 6 | 2 | 105 | 157 | ... |
| 264 | Melapandiapuram (V) ... | 4 | ... | 13 | 3 | 2 | ... | 27 | ... | 10 | 4 | 9 | 1 | 19 | 9 | 240 | 241 | ... |
| 265 | Savarimangalam (P) ... | 29 | 1 | 11 | 5 | 25 | 1 | 3 | ... | 31 | ... | 9 | 1 | 68 | 32 | 563 | 626 | ... |
| 266 | Jambulingapuram (P) ... | ... | ... | 23 | 2 | 1 | ... | 1 | ... | 9 | 1 | 3 | ... | 16 | 7 | 291 | 309 | ... |
| 267 | Rajavinkoil (V) ... | ... | ... | 8 | 2 | ... | ... | ... | ... | 3 | ... | 1 | ... | 4 | 3 | 117 | 196 | Rajavinkoil (P) 1-6-60 |
| 268 | Puthiamputhur (P) ... | 11 | 1 | 340 | 260 | 52 | 1 | 12 | ... | 174 | 4 | 9 | ... | 110 | 33 | 870 | 1,085 | ... |
| 269 | Saminatham (P) ... | 3 | ... | 11 | 1 | 5 | ... | ... | ... | 7 | 2 | ... | ... | 14 | 8 | 265 | 311 | ... |
| 270 | Therku Veerapandiapuram (V) ... | 6 | ... | 3 | ... | 12 | ... | 6 | ... | 8 | ... | ... | ... | 16 | 3 | 177 | 249 | Therku Veerapandiapuram (P) 1-6-60 |
| 271 | Sillanatham (V) ... | 1 | 52 | ... | ... | 38 | ... | 1 | ... | 5 | ... | ... | ... | 20 | 6 | 219 | 297 | Sillanatham (P) 15-12-59 |
| 272 | Thuppasipatti (V) ... | 9 | ... | ... | ... | 36 | 2 | ... | ... | ... | ... | ... | ... | 1 | 1 | 57 | 131 | Thuppasipatti (P) 1-6-60 merged with L. C. No. 273 |
| 273 | Kila Arasadi (V) ... | 79 | 2 | 8 | 2 | 84 | 17 | ... | ... | 5 | 1 | 106 | 1 | 27 | 11 | 284 | 621 | Kilaarasadi (P) 1-6-60 included in L. C. No. 272 |
| | **Total** ... | **3,062** | **306** | **7,440** | **5,390** | **4,376** | **1,173** | **778** | **38** | **3,521** | **413** | **610** | **17** | **8,302** | **4,606** | **65,321** | **88,254** | |

**TOWN**

KOVILPATTI

**DIRECTORY**

TALUK—(contd.)

| Location Code Number | Name of Town | | | Area in Sq. Miles | Occupied Residential Houses: No. of Houses | Occupied Residential Houses: No. of Households | Total No. of Persons Enumerated: Total | Total No. of Persons Enumerated: Males | Total No. of Persons Enumerated: Females | Scheduled Castes: M | Scheduled Castes: F | Scheduled Tribes: M | Scheduled Tribes: F | Literate and Educated Persons: M | Literate and Educated Persons: F | Total Workers (A-I to A-IX): M | Total Workers (A-I to A-IX): F | A-I: M | A-I: F | A-II: M | A-II: F |
|---|---|---|---|---|---|---|---|---|---|---|---|---|---|---|---|---|---|---|---|---|---|
| 1 | 2 | | | 3 | 4 | 5 | 6 | 7 | 8 | 9 | 10 | 11 | 12 | 13 | 14 | 15 | 16 | 17 | 18 | 19 | 20 |
| 76 | Ettaiyapuram (P) ... | | P. M. H. L. D. Mcw. Mp. R. Pt. Tel. Pw. Ei. Ea. E. Cs. | | | | | | | | | | | | | | | | | | |
| | Locality 1 | E. B. 137 ... | ... | ... | 167 | 167 | 797 | 406 | 391 | ... | ... | ... | ... | 154 | 10 | 248 | 272 | 23 | 25 | ... | ... |
| | | 138-A ... | ... | ... | 79 | 79 | 357 | 171 | 186 | 4 | 9 | ... | ... | 86 | 11 | 104 | 129 | 4 | 2 | ... | ... |
| | | | **Total ...** | ... | **246** | **246** | **1,154** | **577** | **577** | **4** | **9** | ... | ... | **240** | **21** | **352** | **401** | **27** | **27** | ... | ... |
| | Locality 2 | E. B. 138-B ... | ... | ... | 80 | 80 | 422 | 214 | 208 | ... | ... | ... | ... | 128 | 33 | 140 | 80 | 8 | 2 | ... | ... |
| | | 139 ... | ... | ... | 125 | 137 | 627 | 312 | 315 | ... | ... | ... | ... | 157 | 64 | 193 | 205 | 7 | ... | ... | 13 |
| | | 140 ... | ... | ... | 26 | 26 | 119 | 55 | 64 | ... | ... | ... | ... | 30 | 10 | 31 | 23 | ... | ... | ... | ... |
| | | | **Total ...** | ... | **231** | **243** | **1,168** | **581** | **587** | ... | ... | ... | ... | **315** | **107** | **354** | **308** | **15** | **2** | ... | **13** |
| | Locality 3 | E. B. 141 ... | ... | ... | 110 | 110 | 511 | 282 | 229 | ... | ... | ... | ... | 140 | 31 | 181 | 50 | 49 | 3 | 27 | 28 |
| | | 142-A ... | ... | ... | 88 | 99 | 670 | 334 | 336 | ... | ... | ... | ... | 204 | 68 | 194 | 165 | 17 | 30 | 2 | 13 |
| | | | **Total ...** | ... | **198** | **209** | **1,181** | **616** | **565** | ... | ... | ... | ... | **344** | **99** | **375** | **215** | **66** | **33** | **29** | **41** |
| | Locality 4 | E. B. 142-B ... | ... | ... | 54 | 70 | 104 | 38 | 66 | ... | ... | ... | ... | 29 | 48 | 18 | 7 | 1 | ... | ... | ... |
| | | 143 ... | ... | ... | 101 | 132 | 504 | 262 | 242 | 23 | 26 | ... | ... | 176 | 67 | 170 | 54 | 5 | ... | 5 | 3 |
| | | 144-A ... | ... | ... | 64 | 64 | 289 | 144 | 145 | ... | ... | ... | ... | 72 | 26 | 93 | 65 | 7 | ... | 26 | 55 |
| | | | **Total ...** | ... | **219** | **266** | **897** | **444** | **453** | **23** | **26** | ... | ... | **277** | **141** | **281** | **126** | **13** | ... | **31** | **58** |
| | Locality 5 | E. B. 144-B ... | ... | ... | 88 | 88 | 329 | 167 | 162 | ... | ... | ... | ... | 99 | 34 | 98 | 75 | 6 | 1 | 2 | 26 |
| | | 145-A ... | ... | ... | 43 | 43 | 155 | 77 | 78 | ... | ... | ... | ... | 42 | 12 | 50 | 28 | 5 | 5 | 1 | ... |
| | | | **Total ...** | ... | **131** | **131** | **484** | **244** | **240** | ... | ... | ... | ... | **141** | **46** | **148** | **103** | **11** | **6** | **3** | **26** |
| | Locality 6 | E. B. 145-B ... | ... | ... | 120 | 120 | 607 | 298 | 309 | 23 | 20 | ... | ... | 177 | 66 | 168 | 107 | 13 | 5 | 1 | ... |
| | | 146 ... | ... | ... | 140 | 140 | 592 | 301 | 291 | 45 | 54 | ... | ... | 189 | 103 | 153 | 46 | 22 | 24 | 1 | 1 |
| | | | **Total ...** | ... | **260** | **260** | **1,199** | **599** | **600** | **68** | **74** | ... | ... | **366** | **169** | **321** | **153** | **35** | **29** | **2** | **1** |
| | Locality 7 | E. B. 147 ... | ... | ... | 115 | 115 | 474 | 232 | 242 | ... | ... | ... | ... | 186 | 129 | 118 | 33 | 2 | ... | 1 | ... |
| | | 148-A ... | ... | ... | 76 | 76 | 308 | 145 | 163 | ... | ... | ... | ... | 111 | 68 | 70 | 15 | 3 | 1 | 2 | ... |
| | | | **Total ...** | ... | **191** | **191** | **782** | **377** | **405** | ... | ... | ... | ... | **297** | **197** | **188** | **48** | **5** | **1** | **3** | ... |
| | Locality 8 | E. B. 148-B ... | ... | ... | 81 | 81 | 336 | 167 | 169 | ... | ... | ... | ... | 105 | 28 | 109 | 29 | 5 | 17 | 2 | ... |
| | | 149 ... | ... | ... | 88 | 89 | 374 | 202 | 172 | 7 | 11 | ... | ... | 106 | 24 | 136 | 46 | 35 | 31 | ... | 1 |
| | | | **Total ...** | ... | **169** | **170** | **710** | **369** | **341** | **7** | **11** | ... | ... | **211** | **52** | **245** | **75** | **40** | **48** | **2** | **1** |
| | Locality 9 | E. B. 150 ... | ... | ... | 123 | 123 | 590 | 286 | 304 | ... | ... | ... | ... | 127 | 37 | 185 | 156 | 9 | 1 | 39 | 113 |
| | | 151 ... | ... | ... | 104 | 104 | 486 | 242 | 244 | 54 | 55 | ... | ... | 72 | 33 | 147 | 54 | 13 | 1 | 23 | 38 |
| | | 152-A ... | ... | ... | 14 | 14 | 239 | 119 | 120 | 118 | 120 | ... | ... | 27 | 2 | 77 | 14 | 12 | 1 | 24 | 5 |
| | | | **Total ...** | ... | **241** | **241** | **1,315** | **647** | **668** | **172** | **175** | ... | ... | **226** | **72** | **409** | **224** | **34** | **3** | **86** | **156** |
| | Locality 10 | E. B. 152-B ... | ... | ... | 6 | 6 | 38 | 16 | 22 | ... | ... | ... | ... | 12 | 4 | 12 | 8 | ... | ... | ... | 1 |
| | | 153 ... | ... | ... | 98 | 98 | 529 | 248 | 281 | ... | ... | ... | ... | 152 | 51 | 144 | 63 | 7 | 1 | 5 | ... |
| | | | **Total ...** | ... | **104** | **104** | **567** | **264** | **303** | ... | ... | ... | ... | **164** | **55** | **156** | **71** | **7** | **1** | **5** | **1** |
| | Locality 11 | E. B. 152-C ... | ... | ... | 26 | 30 | 163 | 82 | 81 | 3 | 4 | ... | ... | 69 | 63 | 39 | 4 | ... | ... | 1 | ... |
| | | 154 ... | ... | ... | 121 | 148 | 515 | 230 | 285 | ... | ... | ... | ... | 172 | 156 | 103 | 52 | 2 | 3 | ... | 2 |
| | | | **Total ...** | ... | **147** | **178** | **678** | **312** | **366** | **3** | **4** | ... | ... | **241** | **219** | **142** | **56** | **2** | **3** | **1** | **2** |
| | | | **Town Total ...** | **9·89** | **2,137** | **2,239** | **10,135** | **5,030** | **5,105** | **277** | **299** | ... | ... | **2,822** | **1,178** | **2,981** | **1,780** | **255** | **153** | **162** | **299** |

TOWN DIRECTORY

KOVILPATTI TALUK—(contd.)

| Location Code Number | Name of Town | A-III M | A-III F | A-IV M | A-IV F | A-V M | A-V F | A-VI M | A-VI F | A-VII M | A-VII F | A-VIII M | A-VIII F | A-IX M | A-IX F | B-X Non-workers M | B-X Non-workers F |
|---|---|---|---|---|---|---|---|---|---|---|---|---|---|---|---|---|---|
| 1 | 2 | 21 | 22 | 23 | 24 | 25 | 26 | 27 | 28 | 29 | 30 | 31 | 32 | 33 | 34 | 35 | 36 |
| 76 | Ettaiyapuram (P)—(*concld.*) | | | | | | | | | | | | | | | | |
| | Locality 1 E. B. 137 ... | 2 | 1 | 166 | 242 | 6 | 2 | 2 | ... | 46 | ... | 2 | ... | 1 | 2 | 158 | 119 |
| | 138-A ... | ... | ... | 79 | 126 | 1 | 1 | ... | ... | 20 | ... | ... | ... | ... | ... | 67 | 57 |
| | **Total ...** | **2** | **1** | **245** | **368** | **7** | **3** | **2** | ... | **66** | ... | **2** | ... | **1** | **2** | **225** | **176** |
| | Locality 2 E. B. 138-B ... | ... | ... | 105 | 78 | 2 | ... | ... | ... | 22 | ... | ... | ... | 3 | ... | 74 | 128 |
| | 139 ... | 2 | ... | 77 | 114 | 36 | 22 | ... | ... | 21 | ... | ... | ... | 50 | 56 | 119 | 110 |
| | 140 ... | 1 | ... | 7 | 12 | 9 | 2 | 1 | ... | 1 | ... | ... | ... | 12 | 9 | 24 | 41 |
| | **Total ...** | **3** | ... | **189** | **204** | **47** | [illegible] | **1** | ... | **44** | ... | ... | ... | **65** | **65** | **217** | **279** |
| | Locality 3 E. B. 141 ... | 3 | 1 | 7 | 1 | 28 | 14 | 2 | ... | 42 | ... | 5 | ... | 18 | 3 | 101 | 179 |
| | 142-A ... | ... | 7 | 65 | 74 | 58 | 37 | 1 | ... | 40 | 1 | ... | ... | 11 | 3 | 140 | 171 |
| | **Total ...** | **3** | **8** | **72** | **75** | **86** | **51** | **3** | ... | **82** | **1** | **5** | ... | **29** | **6** | **241** | **350** |
| | Locality 4 E. B. 142-B ... | ... | ... | 3 | 6 | 1 | 1 | ... | ... | 11 | ... | ... | .. | 2 | ... | 20 | 59 |
| | 143 ... | ... | 1 | 19 | 11 | 47 | 26 | 4 | ... | 53 | 2 | 2 | ... | 35 | 11 | 92 | 188 |
| | 144-A ... | ... | ... | 3 | ... | 25 | 9 | 5 | ... | 18 | ... | 3 | ... | 6 | 1 | 51 | 80 |
| | **Total ...** | ... | **1** | **25** | **17** | **73** | **36** | **9** | ... | **82** | **2** | **5** | ... | **43** | **12** | **163** | **327** |
| | Locality 5 E. B. 144-B ... | 4 | ... | 2 | 12 | 8 | 9 | ... | ... | 36 | 2 | 1 | ... | 39 | 25 | 69 | 87 |
| | 145-A ... | ... | ... | ... | ... | 1 | 8 | ... | ... | 7 | 2 | ... | ... | 36 | 13 | 27 | 50 |
| | **Total ...** | **4** | ... | **2** | **12** | **9** | **17** | ... | ... | **43** | **4** | **1** | ... | **75** | **38** | **96** | **137** |
| | Locality 6 E. B. 145-B ... | ... | ... | 69 | 82 | 35 | 20 | ... | ... | 29 | ... | ... | ... | 21 | ... | 130 | 202 |
| | 146 ... | 4 | ... | 1 | 7 | 40 | 14 | 3 | ... | 41 | ... | 5 | ... | 36 | ... | 148 | 245 |
| | **Total ...** | **4** | ... | **70** | **89** | **75** | **34** | **3** | ... | **70** | ... | **5** | ... | **57** | ... | **278** | **447** |
| | Locality 7 E. B. 147 ... | 3 | 1 | 2 | 15 | 14 | 5 | 5 | ... | 26 | 1 | 2 | ... | 63 | 11 | 114 | 209 |
| | 148-A ... | 7 | ... | ... | ... | 12 | 7 | 2 | ... | 8 | ... | 2 | ... | 34 | 7 | 75 | 148 |
| | **Total ...** | **10** | **1** | **2** | **15** | **26** | **12** | **7** | ... | **34** | **1** | **4** | ... | **97** | **18** | **189** | **357** |
| | Locality 8 E. B. 148-B ... | 5 | ... | ... | 8 | 25 | 4 | 7 | ... | 27 | ... | 15 | ... | 23 | ... | 58 | 140 |
| | 149 ... | 2 | 1 | 9 | 7 | 32 | 5 | 9 | ... | 17 | 1 | 2 | ... | 30 | ... | 66 | 126 |
| | **Total ...** | **7** | **1** | **9** | **15** | **57** | **9** | **16** | ... | **44** | **1** | **17** | ... | **53** | ... | **124** | **266** |
| | Locality 9 E. B. 159 ... | 7 | ... | 23 | 35 | 43 | 6 | 8 | ... | 30 | ... | 5 | ... | 21 | 1 | 101 | 148 |
| | 151 ... | 4 | ... | ... | 11 | 16 | 3 | 29 | ... | 18 | ... | 3 | ... | 41 | 1 | 95 | 190 |
| | 152-A ... | 1 | 2 | 21 | ... | ... | 3 | 11 | ... | 1 | ... | 1 | ... | 6 | 3 | 42 | 105 |
| | **Total ...** | **12** | **2** | **44** | **46** | **59** | **12** | **48** | ... | **49** | ... | **9** | ... | **68** | **5** | **238** | **444** |
| | Locality 10 E. B. 152-B ... | ... | 1 | 1 | ... | 2 | 6 | 5 | ... | 1 | ... | ... | ... | 3 | ... | 4 | 14 |
| | 153 ... | 5 | ... | ... | ... | 30 | 59 | 37 | 1 | 35 | 1 | 8 | ... | 17 | 1 | 104 | 218 |
| | **Total ...** | **5** | **1** | **1** | ... | **32** | **65** | **42** | **1** | **36** | **1** | **8** | ... | **20** | **1** | **108** | **232** |
| | Locality 11 E. B. 152-C ... | 2 | ... | ... | 3 | 8 | ... | ... | ... | 7 | ... | 2 | ... | 19 | 1 | 43 | 77 |
| | 154 ... | 5 | 2 | 1 | 29 | 8 | 4 | 5 | ... | 19 | 1 | 11 | ... | 52 | 11 | 127 | 233 |
| | **Total ...** | **7** | **2** | **1** | **32** | **16** | **4** | **5** | ... | **26** | **1** | **13** | ... | **71** | **12** | **170** | **310** |
| | **Town Total ...** | **57** | **17** | **660** | **873** | **487** | **267** | **136** | **1** | **576** | **11** | **69** | ... | **579** | **159** | **2,049** | **3,32[illegible]** |

**TOWN**

**KOVILPATTI**

**DIRECTORY**

**TALUK—(contd.)**

| Location Code Number | Name of Town | | Area in Sq. Miles | Occupied Residential Houses: No. of Houses | Occupied Residential Houses: No. of Households | Total No. of Persons Enumerated: Total | Total No. of Persons Enumerated: Males | Total No. of Persons Enumerated: Females | Scheduled Castes: M | Scheduled Castes: F | Scheduled Tribes: M | Scheduled Tribes: F | Literate and Educated Persons: M | Literate and Educated Persons: F | Total Workers (A-I to A-IX): M | Total Workers (A-I to A-IX): F | A-I: M | A-I: F | A-II: M | A-II: F |
|---|---|---|---|---|---|---|---|---|---|---|---|---|---|---|---|---|---|---|---|---|
| 1 | 2 | | 3 | 4 | 5 | 6 | 7 | 8 | 9 | 10 | 11 | 12 | 13 | 14 | 15 | 16 | 17 | 18 | 19 | 20 |
| 84 | Kovilpatti (P) ... | P. M. H. L. D. Hos. Rhc. Mcw. Mp. Rly. R. Pt. Tel. S. Pw. Ei. Ea. E. Vh. Cs. B. | | | | | | | | | | | | | | | | | | |
| Locality 1 | E. B. 169 ... | ... | ... | 203 | 203 | 925 | 472 | 453 | 117 | 95 | 8 | 6 | 224 | 44 | 246 | 191 | 6 | ... | 32 | 54 |
| | 170 ... | ... | ... | 113 | 277 | 1,192 | 580 | 612 | 27 | 34 | ... | ... | 349 | 100 | 342 | 350 | 32 | 45 | 23 | 49 |
| | 171 ... | ... | ... | 123 | 123 | 712 | 434 | 278 | 2 | ... | ... | ... | 345 | 88 | 186 | 96 | 10 | 10 | 5 | 10 |
| | | **Total ...** | ... | **439** | **603** | **2,829** | **1,486** | **1,343** | **146** | **129** | **8** | **6** | **918** | **232** | **774** | **637** | **48** | **55** | **60** | **113** |
| Locality 2 | E. B. 172 ... | ... | ... | 99 | 362 | 1,563 | 786 | 777 | ... | ... | ... | ... | 528 | 195 | 412 | 217 | 1 | ... | 2 | 6 |
| | 173 ... | ... | ... | 148 | 191 | 856 | 427 | 429 | 26 | 24 | ... | ... | 274 | 103 | 246 | 190 | ... | 1 | ... | ... |
| | 174 ... | ... | ... | 323 | 323 | 1,446 | 745 | 701 | 57 | 49 | ... | ... | 568 | 353 | 394 | 110 | 9 | ... | 1 | ... |
| | | **Total ...** | ... | **570** | **876** | **3,865** | **1,958** | **1,907** | **83** | **73** | ... | ... | **1,370** | **651** | **1,052** | **517** | **10** | **1** | **3** | **6** |
| Locality 3 | E. B. 175 ... | ... | ... | 150 | 150 | 784 | 395 | 389 | 15 | 17 | ... | ... | 303 | 148 | 203 | 41 | ... | ... | ... | ... |
| | 176 ... | ... | ... | 169 | 171 | 708 | 347 | 361 | ... | ... | ... | ... | 237 | 181 | 184 | 66 | ... | ... | ... | ... |
| | 177 ... | ... | ... | 140 | 140 | 611 | 310 | 301 | ... | ... | ... | ... | 269 | 146 | 178 | 56 | ... | ... | ... | ... |
| | | **Total ...** | ... | **459** | **461** | **2,103** | **1,052** | **1,051** | **15** | **17** | ... | ... | **809** | **475** | **565** | **163** | ... | ... | ... | ... |
| Locality 4 | E. B. 178 ... | ... | ... | 84 | 84 | 332 | 157 | 175 | ... | ... | ... | ... | 128 | 108 | 92 | 45 | ... | ... | ... | ... |
| | 179 ... | ... | ... | 73 | 73 | 365 | 191 | 174 | ... | ... | ... | ... | 150 | 96 | 105 | 65 | ... | ... | ... | ... |
| | 180 ... | ... | ... | 142 | 142 | 652 | 333 | 319 | ... | ... | ... | ... | 258 | 165 | 169 | 26 | ... | ... | ... | ... |
| | | **Total ...** | ... | **299** | **299** | **1,349** | **681** | **668** | ... | ... | ... | ... | **536** | **369** | **366** | **136** | ... | ... | ... | ... |
| Locality 5 | E. B. 181 ... | ... | ... | 123 | 123 | 536 | 270 | 266 | ... | ... | ... | ... | 190 | 91 | 166 | 95 | ... | ... | 1 | ... |
| | 182 ... | ... | ... | 169 | 169 | 722 | 362 | 360 | ... | ... | ... | ... | 251 | 125 | 226 | 106 | 1 | ... | ... | ... |
| | 183 ... | ... | ... | 142 | 142 | 636 | 334 | 302 | ... | ... | ... | ... | 260 | 116 | 177 | 99 | 5 | ... | ... | 1 |
| | | **Total ...** | ... | **434** | **434** | **1,894** | **966** | **928** | ... | ... | ... | ... | **701** | **332** | **569** | **300** | **6** | ... | **1** | 1 |
| Locality 6 | E. B. 184 ... | ... | ... | 107 | 107 | 489 | 245 | 244 | ... | ... | ... | ... | 171 | 91 | 130 | 72 | ... | ... | ... | ... |
| | 185 ... | ... | ... | 187 | 187 | 828 | 405 | 423 | ... | ... | ... | ... | 310 | 180 | 253 | 198 | ... | ... | ... | 1 |
| | 186 ... | ... | ... | 104 | 124 | 540 | 268 | 272 | ... | ... | ... | ... | 172 | 81 | 152 | 105 | 5 | 2 | 6 | ... |
| | 187 ... | ... | ... | 45 | 46 | 206 | 114 | 92 | ... | ... | ... | ... | 86 | 45 | 77 | 22 | ... | 1 | ... | ... |
| | | **Total ...** | ... | **443** | **464** | **2,063** | **1,032** | **1,031** | ... | ... | ... | ... | **739** | **397** | **612** | **397** | **5** | **3** | **6** | **1** |
| Locality 7 | E. B. 188 ... | ... | ... | 246 | 307 | 1,296 | 636 | 660 | ... | ... | ... | ... | 413 | 234 | 343 | 180 | 1 | 1 | ... | ... |
| | 189 ... | ... | ... | 227 | 227 | 1,049 | 530 | 519 | ... | ... | ... | ... | 374 | 170 | 296 | 81 | ... | ... | 1 | ... |
| | 190 ... | ... | ... | 176 | 176 | 721 | 371 | 350 | ... | ... | ... | ... | 244 | 88 | 209 | 28 | ... | ... | ... | ... |
| | | **Total ...** | ... | **649** | **710** | **3,066** | **1,537** | **1,529** | **15** | **20** | ... | ... | **1,031** | **492** | **848** | **289** | **1** | **1** | **1** | ... |
| Locality 8 | E. B. 191 ... | ... | ... | 476 | 476 | 2,135 | 1,128 | 1,007 | **15** | **20** | ... | ... | 372 | 299 | 569 | 221 | 14 | ... | **1** | **1** |
| | 192 ... | ... | ... | 167 | 167 | 771 | 372 | 399 | 267 | 244 | ... | ... | 246 | 184 | 197 | 40 | ... | ... | ... | ... |
| | 193 ... | ... | ... | 181 | 184 | 735 | 359 | 376 | 7 | 5 | ... | ... | 226 | 172 | 196 | 106 | 2 | ... | 3 | 12 |
| | 194 ... | ... | ... | 232 | 234 | 908 | 461 | 447 | ... | ... | ... | ... | 223 | 161 | 279 | 199 | 1 | 1 | 1 | 9 |
| | 195 ... | ... | ... | 165 | 165 | 703 | 341 | 362 | 40 | 39 | 6 | 5 | 217 | 99 | 182 | 109 | ... | ... | ... | ... |
| | | **Total ...** | ... | **1,221** | **1,226** | **5,252** | **2,661** | **2,591** | 116 | 124 | ... | ... | **1,284** | **915** | **1,423** | **675** | **17** | **1** | **5** | **22** |
| | | | | | | | | | **430** | **412** | **6** | **5** | | | | | | | | |

TOWN

KOVILPATTI

IRECTORY

ALUK—(contd.)

| Location Code Number | Name of Town | A-III M | A-III F | A-IV M | A-IV F | A-V M | A-V F | A-VI M | A-VI F | A-VII M | A-VII F | A-VIII M | A-VIII F | A-IX M | A-IX F | B-X Non-workers M | B-X Non-workers F |
|---|---|---|---|---|---|---|---|---|---|---|---|---|---|---|---|---|---|
| 1 | 2 | 21 | 22 | 23 | 24 | 25 | 26 | 27 | 28 | 29 | 30 | 31 | 32 | 33 | 34 | 35 | 36 |
| 84 | Kovilpatti (P)—(*contd.*) | | | | | | | | | | | | | | | | |
| | Locality 1 E. B. 169 ... | 5 | 1 | ... | 1 | 118 | 114 | 22 | 4 | 15 | ... | 18 | ... | 30 | 17 | 226 | 262 |
| | 170 ... | 7 | ... | ... | 6 | 132 | 228 | 4 | ... | 68 | 2 | 18 | ... | 58 | 10 | 238 | 262 |
| | 171 ... | 14 | ... | 1 | 11 | 102 | 65 | 2 | ... | 20 | ... | 10 | ... | 22 | ... | 248 | 182 |
| | **Total ...** | **26** | **1** | **1** | **18** | **352** | **417** | **28** | **4** | **103** | **2** | **46** | ... | **110** | **27** | **712** | **706** |
| | Locality 2 E. B. 172 ... | 7 | 3 | 4 | 1 | 257 | 193 | 13 | 3 | 39 | 1 | 15 | ... | 74 | 10 | 374 | 560 |
| | 173 ... | 6 | ... | 12 | 109 | 133 | 46 | 6 | 1 | 29 | 7 | 18 | ... | 42 | 26 | 181 | 239 |
| | 174 ... | 4 | 4 | ... | ... | 166 | 72 | 32 | 2 | 60 | ... | 17 | ... | 105 | 32 | 351 | 591 |
| | **Total ...** | **17** | **7** | **16** | **110** | **556** | **311** | **51** | **6** | **128** | **8** | **50** | ... | **221** | **68** | **906** | **1,390** |
| | Locality 3 E. B. 175 ... | 1 | ... | ... | ... | 147 | 36 | 6 | 3 | 13 | ... | 7 | ... | 29 | 2 | 192 | 348 |
| | 176 ... | 7 | ... | ... | 24 | 60 | 26 | 7 | ... | 30 | 2 | 19 | ... | 61 | 14 | 163 | 295 |
| | 177 ... | 8 | ... | 2 | 26 | 51 | 20 | 16 | ... | 36 | ... | 15 | ... | 50 | 10 | 132 | 245 |
| | **Total ...** | **16** | ... | **2** | **50** | **258** | **82** | **29** | **3** | **79** | **2** | **41** | ... | **140** | **26** | **487** | **888** |
| | Locality 4 E. B. 178 ... | 3 | ... | ... | ... | 24 | 39 | 1 | ... | 26 | 2 | 8 | ... | 30 | 4 | 65 | 130 |
| | 179 ... | ... | 2 | 2 | ... | 34 | 57 | ... | ... | 38 | 1 | 5 | ... | 26 | 5 | 86 | 109 |
| | 180 ... | 1 | ... | ... | 2 | 55 | 16 | 9 | ... | 59 | 1 | 18 | ... | 27 | 7 | 164 | 293 |
| | **Total ...** | **4** | **2** | **2** | **2** | **113** | **12** | **10** | ... | **123** | **4** | **31** | ... | **83** | **16** | **315** | **532** |
| | Locality 5 E. B. 181 ... | ... | ... | 4 | ... | 50 | 93 | 8 | ... | 55 | ... | 28 | ... | 20 | 2 | 104 | 171 |
| | 182 ... | ... | ... | ... | ... | 74 | 98 | 11 | 2 | 70 | 1 | 38 | ... | 32 | 5 | 136 | 254 |
| | 183 ... | 1 | ... | ... | ... | 37 | 92 | 3 | ... | 86 | ... | 27 | ... | 18 | 6 | 157 | 203 |
| | **Total ...** | **1** | ... | **4** | ... | **161** | **283** | **22** | **2** | **211** | **1** | **93** | ... | **70** | **13** | **397** | **628** |
| | Locality 6 E. B. 184 ... | ... | ... | 2 | ... | 39 | 69 | 4 | ... | 68 | ... | 10 | ... | 7 | 3 | 115 | 172 |
| | 185 ... | 1 | 10 | ... | ... | 84 | 168 | 4 | ... | 100 | 6 | 24 | ... | 40 | 13 | 152 | 225 |
| | 186 ... | 2 | ... | 6 | ... | 15 | 95 | 1 | ... | 89 | ... | 16 | ... | 12 | 8 | 116 | 167 |
| | 187 ... | ... | ... | ... | ... | 9 | 20 | 4 | ... | 42 | 1 | 2 | ... | 20 | ... | 37 | 70 |
| | **Total ...** | **3** | **10** | **8** | ... | **147** | **352** | **13** | ... | **299** | **7** | **52** | ... | **79** | **24** | **420** | **634** |
| | Locality 7 E. B. 188 ... | 3 | ... | ... | ... | 72 | 152 | 7 | ... | 158 | **1** | 21 | ... | 81 | 26 | 293 | 480 |
| | 189 ... | 4 | ... | ... | ... | 84 | 60 | 18 | ... | 81 | 2 | 39 | ... | 69 | 19 | 234 | 438 |
| | 190 ... | 1 | ... | ... | 1 | 60 | 14 | 17 | 2 | 60 | ... | 19 | ... | 52 | 11 | 162 | 322 |
| | **Total ...** | **8** | ... | ... | **1** | **216** | **226** | **42** | **2** | **299** | **3** | **79** | ... | **202** | 56 | **689** | **1,240** |
| | Locality 8 E. B. 191 ... | 16 | 5 | 1 | 2 | 154 | 119 | 49 | 4 | 69 | 7 | 31 | ... | 234 | 83 | 559 | 786 |
| | 192 ... | 6 | 3 | ... | ... | 38 | 20 | 10 | ... | 31 | 4 | 14 | ... | 98 | 13 | 175 | 359 |
| | 193 ... | 8 | 2 | ... | ... | 51 | 82 | 9 | ... | 33 | 5 | 15 | ... | 75 | 5 | 163 | 270 |
| | 194 ... | 7 | 3 | ... | 9 | 82 | 153 | 26 | ... | 74 | 5 | 27 | ... | 61 | 19 | 182 | 248 |
| | 195 ... | 4 | ... | 8 | ... | 53 | **84** | 1 | ... | 30 | ... | 2 | ... | 84 | 25 | 159 | 253 |
| | **Total ...** | **41** | **13** | **9** | **11** | **378** | **458** | **95** | **4** | **237** | **21** | **89** | ... | **552** | **145** | **1,238** | **1,916** |

**TOWN**

**KOVILPATTI**

**DIRECTORY**

TALUK—(contd.)

| Location Code Number | Name of Town | Area in Sq. Miles | Occupied Residential Houses: No. of Houses | Occupied Residential Houses: No. of Households | Total No. of Persons Enumerated: Total | Total No. of Persons Enumerated: Males | Total No. of Persons Enumerated: Females | Scheduled Castes: M | Scheduled Castes: F | Scheduled Tribes: M | Scheduled Tribes: F | Literate and Educated Persons: M | Literate and Educated Persons: F | Total Workers (A-I to A-IX): M | Total Workers (A-I to A-IX): F | A-I: M | A-I: F | A-II: M | A-II: F |
|---|---|---|---|---|---|---|---|---|---|---|---|---|---|---|---|---|---|---|---|
| 1 | 2 | 3 | 4 | 5 | 6 | 7 | 8 | 9 | 10 | 11 | 12 | 13 | 14 | 15 | 16 | 17 | 18 | 19 | 20 |
| 84 | Kovilpatti (P)—*contd.*) | | | | | | | | | | | | | | | | | | |
| | Locality 9 E. B. 196 ... ... | ... | 64 | 103 | 324 | 167 | 157 | ... | ... | ... | ... | 117 | 75 | 75 | 17 | ... | ... | ... | ... |
| | 197 ... ... | ... | 170 | 170 | 658 | 311 | 347 | ... | ... | ... | ... | 234 | 169 | 176 | 46 | ... | ... | ... | ... |
| | 198 ... ... | ... | 120 | 120 | 513 | 245 | 268 | ... | ... | ... | ... | 209 | 145 | 147 | 45 | 7 | 1 | ... | ... |
| | **Total** ... | ... | **354** | **393** | **1,495** | **723** | **772** | ... | ... | ... | ... | **560** | **389** | **398** | **108** | **7** | **1** | ... | ... |
| | Locality10 E. B. 199 ... ... | ... | 90 | 110 | 507 | 251 | 256 | ... | ... | ... | ... | 199 | 118 | 143 | 34 | ... | ... | 1 | 1 |
| | 200 ... ... | ... | 91 | 144 | 603 | 302 | 301 | ... | ... | ... | ... | 227 | 206 | 163 | 26 | ... | ... | ... | ... |
| | 201 ... ... | ... | 91 | 319 | 1,355 | 697 | 658 | ... | ... | ... | ... | 529 | 268 | 384 | 55 | 2 | ... | ... | ... |
| | 202 ... ... | ... | 90 | 119 | 502 | 262 | 240 | ... | ... | ... | ... | 175 | 93 | 149 | 38 | ... | ... | ... | ... |
| | 203 ... ... | ... | 382 | 382 | 1,801 | 899 | 902 | **30** | **21** | ... | ... | 591 | 388 | 446 | 141 | ... | ... | ... | ... |
| | **Total** ... | ... | **744** | **1,074** | **4,768** | **2,411** | **2,357** | **30** | **21** | ... | ... | **1,721** | **1,073** | **1,285** | **294** | **2** | ... | **1** | **1** |
| | Locality 11 E. B. 204 ... ... | ... | 444 | 444 | 1,749 | 916 | 833 | ... | ... | ... | ... | 538 | 236 | 543 | 201 | 1 | ... | 1 | 1 |
| | 205 ... ... | ... | 90 | 176 | 759 | 380 | 379 | ... | ... | ... | ... | 285 | 140 | 226 | 96 | 1 | ... | 1 | ... |
| | 206 ... ... | ... | 206 | 206 | 818 | 420 | 398 | 2 | ... | ... | ... | 283 | 79 | 272 | 117 | 2 | 2 | 1 | 2 |
| | 207 ... ... | ... | 96 | 95 | 401 | 204 | 197 | ... | ... | ... | ... | 135 | 42 | 126 | 32 | ... | ... | ... | ... |
| | 208 ... ... | ... | 84 | 90 | 395 | 206 | 189 | ... | ... | ... | ... | 135 | 69 | 122 | 43 | 3 | ... | ... | 2 |
| | **Total** ... | ... | **920** | **1,012** | **4,122** | **2,126** | **1,996** | **2** | ... | ... | ... | **1,376** | **566** | **1,289** | **489** | **7** | **2** | **3** | **5** |
| | Locality 12 E.B. 209 ... ... | ... | 30 | 41 | 161 | 92 | 69 | ... | ... | ... | ... | 78 | 33 | 67 | 23 | ... | ... | ... | ... |
| | 210 ... ... | ... | 27 | 27 | 120 | 69 | 51 | .. | ... | ... | ... | 50 | 30 | 31 | ... | ... | ... | ... | ... |
| | 211 ... ... | ... | 49 | 49 | 218 | 111 | 107 | ... | ... | ... | ... | 89 | 71 | 63 | 23 | 3 | ... | 2 | ... |
| | **Total** ... | ... | **106** | **117** | **499** | **272** | **227** | ... | ... | ... | ... | **217** | **134** | **161** | **46** | **3** | ... | **2** | ... |
| | **Town Total** ... | **5·00** | **6,638** | **7,669** | **33,305** | **16,905** | **16,400** | **721** | **672** | **14** | **11** | **11,262** | **6,025** | **9,342** | **4,051** | **106** | **64** | **82** | **149** |
| 93 | Kalugumalai (P) ... P. M. H. L. D. Mp. R. Pt. Pw. Ei. Ea. E. Cs. | | | | | | | | | | | | | | | | | | |
| | Locality 1 E. B. 229-A ... ... | ... | 142 | 145 | 576 | 277 | 299 | 144 | 158 | ... | ... | 125 | 45 | 179 | 195 | 10 | 8 | 86 | 91 |
| | 2 229-B ... ... | ... | 55 | 58 | 232 | 116 | 116 | ... | ... | ... | ... | 75 | 40 | 63 | 79 | 5 | 4 | 8 | 7 |
| | 230-A ... ... | ... | 34 | 42 | 172 | 81 | 91 | ... | ... | ... | ... | 49 | 11 | 50 | 48 | 10 | ... | 3 | 3 |
| | **Total** ... | ... | **89** | **100** | **404** | **197** | **207** | ... | ... | ... | ... | **124** | **51** | **113** | **127** | **15** | **4** | **11** | **10** |
| | Locality 3 E. B. 230-B ... ... | ... | 110 | 116 | 483 | 235 | 248 | ... | ... | ... | ... | 154 | 60 | 151 | 121 | 12 | 7 | 9 | 8 |
| | 4 231-A ... ... | ... | 91 | 100 | 424 | 196 | 22[illegible] | ... | ... | ... | ... | 112 | 50 | 112 | 124 | 7 | 5 | 4 | 4 |
| | 5 231-B ... ... | ... | 80 | 87 | 317 | 146 | 17[illegible] | ... | ... | ... | ... | 92 | 22 | 103 | 110 | 2 | 10 | 2 | 4 |
| | 232-A ... ... | ... | 17 | 18 | 80 | 35 | 4[illegible] | ... | ... | ... | ... | 25 | 20 | 19 | 20 | ... | 1 | ... | ... |
| | **Total** ... | ... | **97** | **105** | **397** | **181** | **21[illegible]** | ... | ... | ... | ... | **117** | **42** | **122** | **130** | **2** | **11** | **2** | **4** |

| Location Code Number | Name of Town | A-III M | A-III F | A-IV M | A-IV F | A-V M | A-V F | A-VI M | A-VI F | A-VII M | A-VII F | A-VIII M | A-VIII F | A-IX M | A-IX F | B-X Non-workers M | B-X Non-workers F |
|---|---|---|---|---|---|---|---|---|---|---|---|---|---|---|---|---|---|
| 1 | 2 | 21 | 22 | 23 | 24 | 25 | 26 | 27 | 28 | 29 | 30 | 31 | 32 | 33 | 34 | 35 | 36 |
| 84 | Kovilpatti (P)—(*contd.*) | | | | | | | | | | | | | | | | |
| | Locality 9 | | | | | | | | | | | | | | | | |
| | E. B. 196 ... | ... | ... | 1 | 13 | 13 | 2 | ... | ... | 29 | ... | 10 | ... | 22 | 2 | 92 | 140 |
| | 197 ... | 2 | ... | 2 | 2 | 45 | 40 | 4 | ... | 68 | 1 | 5 | ... | 50 | 3 | 135 | 301 |
| | 198 ... | 2 | ... | 1 | 24 | 37 | 17 | 5 | ... | 49 | ... | 4 | ... | 42 | 3 | 98 | 223 |
| | **Total** ... | **4** | ... | **4** | **39** | **95** | **59** | **9** | ... | **146** | **1** | **19** | ... | **114** | **8** | **325** | **664** |
| | Locality 10 | | | | | | | | | | | | | | | | |
| | E. B. 199 ... | ... | ... | ... | 17 | 41 | 12 | 10 | ... | 40 | ... | 7 | ... | 44 | 4 | 108 | 222 |
| | 200 ... | ... | ... | 3 | 4 | 32 | 11 | 4 | ... | 53 | ... | 22 | ... | 49 | 11 | 139 | 275 |
| | 201 ... | 3 | ... | 2 | 6 | 141 | 39 | 16 | ... | 70 | ... | 43 | ... | 107 | 10 | 313 | 603 |
| | 202 ... | 1 | ... | 2 | 1 | 34 | 28 | 8 | ... | 30 | ... | 24 | ... | 50 | 9 | 113 | 202 |
| | 203 ... | 9 | ... | ... | ... | 284 | 120 | 10 | ... | 44 | 3 | 12 | ... | 87 | 18 | 453 | 761 |
| | **Total** ... | **13** | ... | **7** | **28** | **532** | **210** | **48** | ... | **237** | **3** | **108** | ... | **337** | **52** | **1,126** | **2,063** |
| | Locality 11 | | | | | | | | | | | | | | | | |
| | E. B. 204 ... | 13 | 3 | ... | ... | 265 | 162 | 41 | ... | 74 | 6 | 31 | ... | 117 | 29 | 373 | 632 |
| | 205 ... | 2 | ... | ... | 1 | 112 | 86 | 12 | ... | 38 | 1 | 8 | ... | 52 | 8 | 154 | 283 |
| | 206 ... | 4 | ... | ... | 2 | 115 | 101 | 24 | 1 | 46 | 2 | 20 | 1 | 60 | 6 | 148 | 281 |
| | 207 ... | ... | ... | 1 | 2 | 38 | 27 | 19 | ... | 23 | 1 | 19 | ... | 26 | 2 | 78 | 165 |
| | 208 ... | ... | ... | 4 | 2 | 33 | 28 | 8 | ... | 23 | 1 | 12 | ... | 39 | 10 | 84 | 146 |
| | **Total** ... | **19** | 3 | **5** | **7** | **563** | **404** | **104** | **1** | **204** | **11** | **90** | **1** | **294** | **55** | **837** | **1,507** |
| | Locality 12 | | | | | | | | | | | | | | | | |
| | E. B. 209 ... | ... | ... | ... | ... | 13 | 22 | 2 | ... | 27 | 1 | 4 | ... | 21 | ... | 25 | 46 |
| | 210 ... | 1 | ... | ... | ... | 9 | ... | ... | ... | 12 | ... | ... | ... | 9 | ... | 38 | 51 |
| | 211 ... | 1 | ... | 3 | 14 | 6 | 9 | ... | ... | 25 | ... | 15 | ... | 8 | ... | 48 | 84 |
| | **Total** ... | **2** | ... | **3** | **14** | **28** | **31** | **2** | ... | **64** | **1** | **19** | ... | **38** | ... | **111** | **181** |
| | **Town total** ... | **154** | **36** | **61** | **280** | **3,399** | **2,945** | **453** | **22** | **2,130** | **64** | **717** | **1** | **2,240** | **490** | **7,563** | **12,349** |
| 93 | Kalugumalai—(*concld.*) | | | | | | | | | | | | | | | | |
| | Locality 1 | | | | | | | | | | | | | | | | |
| | E. B. 229-A ... | 3 | 1 | 17 | 44 | 16 | 39 | ... | ... | 23 | 1 | 1 | ... | 23 | 11 | 98 | 104 |
| | 2 | 229-B ... | 1 | ... | ... | 28 | 9 | 34 | 2 | ... | 29 | 1 | 2 | ... | 7 | 5 | 53 | 37 |
| | 230-A ... | ... | ... | 3 | 33 | 14 | 9 | 2 | ... | 15 | 3 | ... | ... | 3 | ... | 31 | 43 |
| | **Total** ... | **1** | ... | **3** | **61** | **23** | **43** | **4** | ... | **44** | **4** | **2** | ... | **10** | 5 | **84** | **80** |
| | Locality 3 | | | | | | | | | | | | | | | | |
| | E. B. 230-B ... | ... | ... | 7 | 74 | 29 | 27 | 3 | ... | 79 | 3 | 2 | ... | 10 | 2 | 84 | 127 |
| | 4 | 231-A ... | 6 | 1 | 2 | 52 | 32 | 60 | 12 | ... | 27 | ... | 4 | ... | 18 | 2 | 84 | 104 |
| | 5 | 231-B ... | 1 | 1 | 11 | 47 | 32 | 39 | 18 | 1 | 9 | 1 | 1 | ... | 27 | 7 | 43 | 61 |
| | 232-A ... | ... | ... | 1 | ... | 6 | 14 | 1 | ... | 2 | ... | ... | ... | 9 | 5 | 16 | 25 |
| | **Total** ... | **1** | **1** | **12** | **47** | **38** | 53 | **19** | **1** | **11** | **1** | **1** | ... | **36** | **12** | **59** | **86** |

**TOWN**

KOVILPATTI

**DIRECTORY**

TALUK—(contd.)

| Location Code Number | Name of Town | Area in Sq. Miles | Occupied Residential Houses: No. of Houses | Occupied Residential Houses: No. of Households | Total No. of Persons Enumerated: Total | Total No. of Persons Enumerated: Males | Total No. of Persons Enumerated: Females | Scheduled Castes: M | Scheduled Castes: F | Scheduled Tribes: M | Scheduled Tribes: F | Literate and Educated Persons: M | Literate and Educated Persons: F | Total Workers (A-I to A-IX): M | Total Workers (A-I to A-IX): F | A-I: M | A-I: F | A-II: M | A-II: F |
|---|---|---|---|---|---|---|---|---|---|---|---|---|---|---|---|---|---|---|---|
| 1 | 2 | 3 | 4 | 5 | 6 | 7 | 8 | 9 | 10 | 11 | 12 | 13 | 14 | 15 | 16 | 17 | 18 | 19 | 20 |
| 93 | Kalugumalai (P)—(*contd.*) | | | | | | | | | | | | | | | | | | |
| Locality 6 | E. B. 232-B ... ... | ... | 111 | 121 | 454 | 212 | 242 | ... | ... | ... | ... | 88 | 30 | 144 | 153 | ... | ... | 3 | 4 |
| 7 | 232-C ... ... | ... | 58 | 81 | 333 | 166 | 167 | 24 | 30 | ... | ... | 94 | 43 | 103 | 91 | 1 | 2 | 4 | ... |
| 8 | 233-A ... ... | ... | 108 | 116 | 477 | 216 | 261 | ... | ... | ... | ... | 152 | 62 | 137 | 167 | 11 | 21 | 9 | 18 |
| 9 | 233-B ... ... | ... | 45 | 48 | 190 | 104 | 86 | ... | ... | ... | ... | 66 | 16 | 68 | 55 | 2 | 2 | 4 | ... |
| | 234-A ... ... | ... | 98 | 100 | 437 | 225 | 212 | ... | ... | ... | ... | 153 | 95 | 117 | 32 | 3 | ... | ... | 4 |
| | **Total** ... | ... | **143** | **148** | **627** | **329** | **298** | ... | ... | ... | ... | **219** | **111** | **185** | **87** | **5** | **2** | **4** | **4** |
| Locality 10 | E. B. 234-B ... ... | ... | 44 | 64 | 194 | 96 | 98 | ... | ... | ... | ... | 25 | 6 | 64 | 60 | 1 | ... | ... | 15 |
| | 235-A ... ... | ... | 28 | 31 | 110 | 54 | 56 | ... | ... | ... | ... | 29 | 12 | 31 | 25 | 3 | 2 | ... | ... |
| | **Total** ... | ... | **72** | **95** | **304** | **150** | **154** | ... | ... | ... | ... | **54** | **18** | **95** | **85** | **4** | **2** | ... | **15** |
| Locality 11 | E. B. 235-B ... ... | ... | 96 | 101 | 468 | 232 | 236 | ... | ... | ... | ... | 157 | 77 | 128 | 89 | 12 | 12 | 1 | 1 |
| 12 | 235-C ... ... | ... | 46 | 47 | 111 | 53 | 58 | ... | ... | ... | ... | 39 | 19 | 36 | 11 | 1 | ... | ... | ... |
| | 236-A ... ... | ... | 45 | 56 | 191 | 86 | 105 | ... | ... | ... | ... | 54 | 36 | 43 | 34 | 4 | 1 | 2 | 7 |
| | **Total** ... | ... | **91** | **103** | **302** | **139** | **163** | ... | ... | ... | ... | **93** | **55** | **79** | **45** | **5** | **1** | **2** | **7** |
| Locality 13 | E. B. 236-B ... ... | ... | 93 | 100 | 463 | 216 | 247 | 12 | 12 | ... | ... | 123 | 40 | 131 | 86 | 8 | ... | 6 | 15 |
| 14 | 237-A ... ... | ... | 58 | 66 | 266 | 134 | 132 | 5 | 6 | 14 | 13 | 83 | 42 | 74 | 34 | 4 | 12 | 2 | 8 |
| 15 | 237-B ... ... | ... | 48 | 54 | 221 | 102 | 119 | ... | ... | ... | ... | 44 | 8 | 63 | 70 | 8 | 9 | ... | 12 |
| | 238-A ... ... | ... | 96 | 102 | 365 | 169 | 196 | 1 | 1 | ... | ... | 62 | 12 | 113 | 104 | 5 | 2 | 3 | 18 |
| | **Total** ... | ... | **144** | **156** | **586** | **271** | **315** | **1** | **1** | ... | ... | **106** | **20** | **176** | **174** | **13** | **11** | **3** | **30** |
| Locality 16 | E. B. 238-B ... ... | ... | 59 | 59 | 275 | 143 | 132 | 98 | 97 | 34 | 31 | 37 | 3 | 91 | 83 | ... | ... | 28 | 11 |
| 17 | 239-A ... ... | ... | 66 | 66 | 300 | 143 | 157 | 53 | ... | ... | ... | 53 | 15 | 94 | 101 | 35 | 10 | 33 | 63 |
| 18 | 239-B ... ... | ... | 63 | 63 | 264 | 115 | 149 | 23 | 32 | ... | ... | 39 | 17 | 66 | 74 | 37 | 17 | 25 | 46 |
| | **Town Total** ... | **4·41** | **1,691** | **1,841** | **7,403** | **3,552** | **3,851** | **360** | **336** | **48** | **44** | **1,930** | **781** | **2,180** | **1,966** | **181** | **125** | **232** | **339** |
| 125 | Vilathikulam (P) ... P. M. H. L. Hos. Mcw. Mp. R. Pt. S. Pw. Ei. Ea. E. Cs. | | | | | | | | | | | | | | | | | | |
| Locality 1 | E. B. 300 ... ... | ... | 221 | 235 | 1.025 | 536 | 489 | 4 | 6 | ... | ... | 385 | 185 | 281 | 76 | 27 | 13 | 2 | 4 |
| 2 | 301 ... ... | ... | 86 | 94 | 404 | 204 | 200 | 2 | ... | ... | ... | 157 | 127 | 108 | 14 | 7 | ... | ... | ... |
| 3 | 302-A ... ... | ... | 100 | 100 | 372 | 192 | 180 | 11 | 10 | ... | ... | 122 | 40 | 111 | 53 | 4 | 2 | 2 | 17 |
| 4 | 302-B ... ... | ... | 113 | 113 | 405 | 190 | 215 | ... | ... | ... | ... | 129 | 41 | 112 | 60 | 15 | 22 | 1 | 12 |
| 5 | 303 ... ... | ... | 68 | 68 | 310 | 140 | 170 | ... | ... | ... | ... | 97 | 48 | 77 | 48 | 8 | 15 | 4 | 20 |
| 6 | 304 ... ... | ... | 126 | 126 | 561 | 266 | 295 | 1 | 3 | ... | ... | 153 | 62 | 165 | 166 | 45 | 86 | ... | 13 |
| 7 | 305-A ... ... | ... | 104 | 104 | 428 | 203 | 225 | 37 | 45 | ... | ... | 104 | 31 | 131 | 111 | 27 | 43 | 33 | 59 |
| 8 | 305-B ... ... | ... | 124 | 124 | 446 | 226 | 220 | 92 | 105 | ... | ... | 82 | 24 | 137 | 124 | 36 | 45 | 23 | 47 |
| | **Town Total** | **8·35** | **942** | **964** | **3,951** | **1,957** | **1,994** | **147** | **169** | ... | ... | **1,229** | **558** | **1,122** | **652** | **169** | **226** | **65** | **172** |

TOWN DIRECTORY

KOVILPATTI TALUK—(contd.)

| Location Code Number | Name of Town | A-III M | A-III F | A-IV M | A-IV F | A-V M | A-V F | A-VI M | A-VI F | A-VII M | A-VII F | A-VIII M | A-VIII F | A-IX M | A-IX F | B-X Non-workers M | B-X Non-workers F |
|---|---|---|---|---|---|---|---|---|---|---|---|---|---|---|---|---|---|
| 1 | 2 | 21 | 22 | 23 | 24 | 25 | 26 | 27 | 28 | 29 | 30 | 31 | 32 | 33 | 34 | 35 | 36 |
| 93 Kalugumalai (P)—(*concld.*) | | | | | | | | | | | | | | | | | |
| Locality 6 | E. B. 232-B ... | 2 | 2 | 4 | 10 | 24 | 112 | 10 | 2 | 41 | 1 | 2 | ... | 58 | 22 | 68 | 89 |
| 7 | 232-C ... | ... | ... | 16 | 48 | 36 | 27 | ... | 1 | 24 | ... | 2 | ... | 20 | 13 | 63 | 76 |
| 8 | 233-A ... | 1 | ... | 7 | 60 | 53 | 67 | 19 | ... | 21 | ... | 6 | 1 | 10 | ... | 79 | 94 |
| 9 | 233-B | ... | ... | 2 | 43 | 22 | 10 | 16 | ... | 8 | ... | 3 | ... | 11 | ... | 36 | 31 |
| | 234-A ... | 4 | ... | 4 | 7 | 18 | 11 | 3 | 5 | 21 | 1 | 3 | ... | 61 | 4 | 108 | 180 |
| | **Total** ... | **4** | ... | **6** | **50** | **40** | **21** | **19** | **5** | **29** | **1** | **6** | ... | **72** | **4** | **144** | **211** |
| Locality 10 | E. B. 234-B ... | 1 | ... | 7 | 37 | 11 | 7 | 2 | ... | 39 | ... | 1 | ... | 2 | 1 | 32 | 38 |
| | 235-A ... | 1 | ... | 1 | 10 | 1 | 5 | ... | ... | 3 | ... | 2 | ... | 20 | 8 | 23 | 31 |
| | **Total** ... | **2** | ... | **8** | **47** | **12** | **12** | **2** | ... | **42** | ... | **3** | ... | **22** | **9** | **55** | **69** |
| Locality 11 | E. B. 235-B ... | ... | ... | 3 | 43 | 13 | 11 | 2 | ... | 51 | 1 | 3 | ... | 43 | 21 | 104 | 147 |
| 12 | 235-C ... | 1 | ... | ... | 4 | 8 | 3 | ... | ... | 11 | ... | 1 | ... | 14 | 4 | 17 | 47 |
| | 236-A ... | ... | ... | 5 | 20 | 7 | 5 | ... | ... | 6 | ... | 1 | ... | 18 | 1 | 43 | 71 |
| | **Total** ... | **1** | ... | **5** | **24** | **15** | **8** | ... | ... | **17** | ... | **2** | ... | **32** | **5** | **60** | **118** |
| Locality 13 | E. B. 236-B ... | 1 | ... | 11 | 52 | 37 | 16 | 3 | ... | 37 | ... | 4 | ... | 24 | 3 | 85 | 161 |
| 14 | 237-A ... | ... | 1 | 1 | 7 | 17 | 3 | 1 | ... | 17 | ... | ... | ... | 32 | 3 | 60 | 98 |
| 15 | 237-B ... | ... | ... | 4 | 42 | 34 | 5 | 3 | ... | 4 | ... | 2 | ... | 8 | 2 | 39 | 49 |
| | 238-A ... | ... | ... | 48 | 50 | 24 | 29 | 3 | 1 | 10 | ... | 1 | ... | 19 | 4 | 56 | 92 |
| | **Total** ... | ... | ... | **52** | **92** | **58** | **34** | **6** | **1** | **14** | ... | **3** | ... | **27** | **6** | **95** | **141** |
| Locality 16 | E. B. 238-B ... | 3 | ... | 28 | 41 | 13 | 24 | ... | ... | 2 | ... | ... | ... | 17 | 7 | 52 | 49 |
| 17 | 239-A ... | ... | ... | 10 | 15 | 2 | 2 | 2 | 4 | 4 | 1 | ... | ... | 8 | 6 | 49 | 56 |
| 18 | 239-B ... | ... | ... | ... | 8 | ... | 3 | 1 | ... | 1 | ... | ... | ... | 2 | ... | 49 | 75 |
| | **Town Total** ... | **25** | **6** | **192** | **775** | **458** | **562** | **103** | **14** | **484** | **13** | **41** | **1** | **464** | **131** | **1,372** | **1,885** |
| 125 Vilathikulam (P)—(*concld.*) | | | | | | | | | | | | | | | | | |
| Locality 1 | E. B. 300 ... | 23 | 1 | 4 | 35 | 39 | 1 | 7 | 1 | 61 | ... | 6 | ... | 112 | 21 | 255 | 413 |
| 2 | 301 ... | 4 | ... | 2 | 11 | 2 | ... | 7 | ... | 16 | 1 | 3 | ... | 67 | 2 | 96 | 186 |
| 3 | 302-A ... | 2 | ... | 9 | 12 | 16 | ... | 12 | 2 | 15 | 2 | 10 | 1 | 41 | 17 | 81 | 127 |
| 4 | 302-B ... | ... | ... | 44 | ... | 13 | ... | 2 | ... | 19 | ... | 4 | ... | 14 | 26 | 78 | 155 |
| 5 | 303 ... | 1 | 1 | 5 | 3 | 10 | ... | 2 | ... | 21 | 1 | 3 | ... | 23 | 8 | 63 | 122 |
| 6 | 304 ... | ... | 2 | 53 | 54 | 13 | ... | 1 | ... | 31 | ... | 4 | ... | 18 | 11 | 101 | 129 |
| 7 | 305-A ... | 1 | 2 | 5 | ... | 10 | ... | 3 | ... | 36 | ... | ... | ... | 16 | 7 | 72 | 114 |
| 8 | 305-B ... | 6 | 2 | 1 | 5 | 10 | 2 | 9 | 3 | 11 | 1 | 1 | ... | 40 | 19 | 89 | 96 |
| | **Town Total** ... | **37** | **8** | **123** | **120** | **113** | **3** | **43** | **6** | **210** | **5** | **31** | **1** | **331** | **111** | **835** | **1,342** |

**TOWN**

KOVILPATTI

**DIRECTORY**

TALUK—(contd.)

| Location Code Number | Name of Town | | Area in Sq. Miles | Occupied Residential Houses: No. of Houses | Occupied Residential Houses: No. of Households | Total No. of Persons Enumerated: Total | Total No. of Persons Enumerated: Males | Total No. of Persons Enumerated: Females | Scheduled Castes: M | Scheduled Castes: F | Scheduled Tribes: M | Scheduled Tribes: F | Literate and Educated Persons: M | Literate and Educated Persons: F | Total Workers (A-I to A-IX): M | Total Workers (A-I to A-IX): F | A-I: M | A-I: F | A-II: M | A-II: F |
|---|---|---|---|---|---|---|---|---|---|---|---|---|---|---|---|---|---|---|---|---|
| 1 | 2 | | 3 | 4 | 5 | 6 | 7 | 8 | 9 | 10 | 11 | 12 | 13 | 14 | 15 | 16 | 17 | 18 | 19 | 20 |
| 178 | Kadambur (P) ... | P. M. H. L. D. Hos. Mcw. Mp. Rly. R. Pt. Tel. S. Pw. Tk. Ei. Ea. E. Cs. | | | | | | | | | | | | | | | | | | |
| | Locality 1 E. B. 406-A ... | ... | ... | 94 | 107 | 481 | 239 | 242 | 192 | 185 | ... | ... | 99 | 29 | 139 | 141 | 15 | 7 | 39 | 101 |
| | 2 406-B ... | ... | ... | 17 | 22 | 105 | 49 | 56 | 2 | 3 | ... | ... | 37 | 20 | 30 | 21 | 1 | 6 | ... | 7 |
| | 407-A ... | ... | ... | 89 | 96 | 386 | 197 | 189 | ... | ... | ... | ... | 115 | 56 | 103 | 74 | 13 | 11 | 2 | 14 |
| | **Total** ... | ... | ... | **106** | **118** | **491** | **246** | **245** | **2** | **3** | ... | ... | **152** | **76** | **133** | **95** | **14** | **17** | **2** | **21** |
| | Locality 3 E. B. 407-B ... | ... | ... | 18 | 18 | 73 | 35 | 38 | ... | ... | ... | ... | 23 | 12 | 19 | 22 | 6 | 4 | ... | 4 |
| | 408-A ... | ... | ... | 85 | 94 | 530 | 318 | 212 | 35 | 3 | ... | ... | 257 | 90 | 138 | 74 | 13 | 18 | 5 | 7 |
| | **Total** ... | ... | ... | **103** | **112** | **603** | **353** | **250** | **35** | **3** | ... | ... | **280** | **102** | **157** | **96** | **19** | **22** | **5** | **11** |
| | Locality 4 E. B. 408-B ... | ... | ... | 27 | 34 | 113 | 59 | 54 | ... | ... | ... | ... | 44 | 16 | 33 | 30 | 3 | 6 | ... | 5 |
| | 409-A ... | ... | ... | 67 | 69 | 295 | 164 | 131 | ... | ... | ... | ... | 127 | 45 | 109 | 42 | 2 | 7 | 1 | 11 |
| | **Total** ... | ... | ... | **94** | **103** | **408** | **223** | **185** | ... | ... | ... | ... | **171** | **61** | **142** | **72** | **5** | **13** | **1** | **16** |
| | Locality 5 E. B. 409-B ... | ... | ... | 50 | 50 | 255 | 130 | 125 | ... | ... | ... | ... | 102 | 57 | 70 | 19 | 3 | 1 | 1 | 3 |
| | 410-A ... | ... | ... | 56 | 60 | 215 | 105 | 110 | ... | ... | ... | ... | 80 | 45 | 52 | 36 | ... | 7 | ... | 3 |
| | **Total** ... | ... | ... | **106** | **110** | **470** | **235** | **235** | ... | ... | ... | ... | **182** | **102** | **122** | **55** | **3** | **8** | **1** | **6** |
| | Locality 6 E. B. 410-B ... | ... | ... | 44 | 48 | 197 | 106 | 91 | 30 | 23 | ... | ... | 58 | 12 | 61 | 39 | ... | 1 | 1 | 1 |
| | 411-A ... | ... | ... | 52 | 52 | 237 | 109 | 128 | ... | ... | ... | ... | 68 | 61 | 57 | 44 | ... | 4 | 8 | 1 |
| | **Total** ... | ... | ... | **96** | **100** | **434** | **215** | **219** | **30** | **23** | ... | ... | **126** | **73** | **118** | **83** | ... | **5** | **9** | **2** |
| | Locality 7 E. B. 411-B ... | ... | ... | 70 | 70 | 305 | 147 | 158 | 3 | 1 | ... | ... | 95 | 43 | 79 | 67 | 4 | 6 | 5 | 10 |
| | 412-A ... | ... | ... | 74 | 74 | 309 | 160 | 149 | ... | ... | ... | ... | 75 | 32 | 86 | 35 | 11 | 2 | 12 | 15 |
| | **Total** ... | ... | ... | **144** | **144** | **614** | **307** | **307** | **3** | **1** | ... | ... | **170** | **75** | **165** | **102** | **15** | **8** | **17** | **25** |
| | Locality 8 E. B. 412-B ... | ... | ... | 27 | 27 | 134 | 74 | 60 | ... | ... | ... | ... | 50 | 9 | 32 | 37 | 3 | ... | 29 | 36 |
| | 413-A ... | ... | ... | 33 | 34 | 165 | 86 | 79 | ... | ... | ... | ... | 50 | 21 | 49 | 35 | 38 | 25 | 10 | 10 |
| | **Total** ... | ... | ... | **60** | **61** | **299** | **160** | **139** | ... | ... | ... | ... | **100** | **30** | **81** | **72** | **41** | **25** | **39** | **46** |
| | Locality 9 E. B. 413-B ... | ... | ... | 49 | 53 | 254 | 121 | 133 | ... | ... | ... | ... | 72 | 26 | 74 | 81 | 27 | 22 | 43 | 57 |
| | 414-A ... | ... | ... | 26 | 26 | 132 | 56 | 76 | ... | ... | ... | ... | 44 | 20 | 43 | 47 | 30 | 34 | 4 | 8 |
| | **Total** ... | ... | ... | **75** | **79** | **386** | **177** | **209** | ... | ... | ... | ... | **116** | **46** | **117** | **128** | **57** | **56** | **47** | **65** |
| | Locality 10 E. B. 414-B ... | ... | ... | 80 | 80 | 368 | 181 | 187 | 118 | 121 | ... | ... | 107 | 30 | 118 | 119 | 29 | 27 | 66 | 90 |
| | 415-A ... | ... | ... | 11 | 11 | 41 | 24 | 17 | 8 | 6 | ... | ... | 18 | 8 | 15 | 9 | 10 | 5 | 5 | 4 |
| | **Total** ... | ... | ... | **91** | **91** | **409** | **205** | **204** | **126** | **127** | ... | ... | **125** | **38** | **133** | **128** | **39** | **32** | **71** | **94** |
| | Locality 11 E. B. 415-B ... | ... | ... | 82 | 82 | 393 | 195 | 198 | ... | ... | ... | ... | 112 | 47 | 118 | 79 | 36 | 31 | 23 | 31 |
| | 12 416-A ... | ... | ... | 76 | 76 | 335 | 160 | 175 | ... | ... | ... | ... | 88 | 38 | 102 | 101 | 16 | 12 | 9 | 12 |
| | 13 416-B ... | ... | ... | 23 | 23 | 94 | 47 | 47 | ... | ... | ... | ... | 24 | 9 | 26 | 25 | 14 | 12 | 6 | 7 |
| | 417-A ... | ... | ... | 53 | 55 | 277 | 147 | 130 | ... | ... | ... | ... | 110 | 42 | 97 | 96 | 84 | 90 | 5 | 1 |
| | **Total** ... | ... | ... | **76** | **78** | **371** | **194** | **177** | ... | ... | ... | ... | **134** | **51** | **123** | **121** | **98** | **102** | **11** | **8** |
| | Locality 14 E. B. 417-B ... | ... | ... | 30 | 32 | 208 | 105 | 103 | ... | ... | ... | ... | 77 | 27 | 70 | 53 | 24 | 24 | 21 | 27 |
| | 418-A ... | ... | ... | 47 | 50 | 164 | 82 | 82 | ... | ... | ... | ... | 67 | 32 | 53 | 53 | 41 | 48 | 9 | 4 |
| | **Total** ... | ... | ... | **77** | | | | | ... | ... | ... | ... | **144** | **59** | **123** | **106** | **65** | **72** | **30** | **31** |

TOWN

KOVILPATTI

DIRECTORY

TALUK—(concld.)

| Location Code Number | Name of Town | A-III M | A-III F | A-IV M | A-IV F | A-V M | A-V F | A-VI M | A-VI F | A-VII M | A-VII F | A-VIII M | A-VIII F | A-IX M | A-IX F | B-X Non-workers M | B-X Non-workers F |
|---|---|---|---|---|---|---|---|---|---|---|---|---|---|---|---|---|---|
| 1 | 2 | 21 | 22 | 23 | 24 | 25 | 26 | 27 | 28 | 29 | 30 | 31 | 32 | 33 | 34 | 35 | 36 |
| 178 | Kadambur (P)—(*contd.*) | | | | | | | | | | | | | | | | |
| Locality 1 | E. B. 406-A ... | 5 | ... | 2 | 15 | 22 | 13 | 16 | ... | 1 | ... | 12 | ... | 27 | 5 | 100 | 101 |
| 2 | 406-B ... | 1 | ... | ... | ... | 3 | 8 | ... | ... | 11 | ... | 1 | ... | 13 | ... | 19 | 35 |
| | 407-A ... | 1 | ... | 6 | 36 | 13 | 10 | 1 | ... | 57 | ... | 2 | ... | 8 | 3 | 94 | 115 |
| | **Total** ... | **2** | ... | **6** | **36** | **16** | **18** | **1** | ... | **68** | ... | **3** | ... | **21** | **3** | **113** | **150** |
| Locality 3 | E. B. 407-B ... | ... | ... | 1 | 13 | ... | ... | ... | ... | 9 | ... | 2 | ... | 1 | 1 | 16 | 16 |
| | 408-A ... | 4 | ... | 3 | 28 | 13 | 11 | 1 | ... | 45 | 1 | 9 | ... | 45 | 9 | 180 | 138 |
| | **Total** ... | **4** | ... | **4** | **41** | **13** | **11** | **1** | ... | **54** | **1** | **11** | ... | **46** | **10** | **196** | **154** |
| Locality 4 | E. B. 408-B ... | ... | ... | ... | 10 | 1 | 5 | ... | ... | 14 | ... | ... | ... | 15 | 4 | 26 | 24 |
| | 409-A ... | 1 | ... | 4 | 15 | 35 | 5 | 8 | ... | 30 | ... | 2 | ... | 26 | 4 | 55 | 89 |
| | **Total** ... | **1** | ... | **4** | **25** | **36** | **10** | **8** | ... | **44** | ... | **2** | ... | **41** | **8** | **81** | **113** |
| Locality 5 | E. B. 409-B ... | 2 | ... | 3 | 12 | 24 | ... | 2 | ... | 27 | ... | ... | ... | 8 | 3 | 60 | 106 |
| | 410-A ... | ... | 1 | 2 | 12 | 13 | 8 | 3 | ... | 23 | ... | 2 | ... | 9 | 5 | 53 | 74 |
| | **Total** ... | **2** | **1** | **5** | **24** | **37** | **8** | **5** | ... | **50** | ... | **2** | ... | **17** | **8** | **113** | **180** |
| Locality 6 | E. B. 410-B ... | 5 | 8 | 13 | 28 | 19 | ... | 3 | ... | 5 | 1 | 1 | ... | 14 | ... | 45 | 52 |
| | 411-A ... | 3 | ... | 3 | 7 | 10 | 14 | ... | 4 | 13 | ... | 3 | ... | 17 | 14 | 52 | 84 |
| | **Total** ... | **8** | **8** | **16** | **35** | **29** | **14** | **3** | **4** | **18** | **1** | **4** | ... | **31** | **14** | **97** | **136** |
| Locality 7 | E. B. 411-B ... | 4 | ... | 1 | 2 | 18 | 42 | ... | ... | 15 | ... | 9 | ... | 23 | 7 | 68 | 91 |
| | 412-A ... | 7 | ... | 2 | 16 | 5 | ... | 8 | ... | 10 | ... | 7 | ... | 24 | 2 | 74 | 114 |
| | **Total** ... | **11** | ... | **3** | **18** | **23** | **42** | **8** | ... | **25** | ... | **16** | ... | **47** | **9** | **142** | **205** |
| Locality 8 | E. B. 412-B ... | ... | ... | ... | ... | .. | 1 | ... | ... | ... | ... | ... | ... | ... | ... | 42 | 23 |
| | 413-A ... | 1 | ... | ... | ... | ... | ... | ... | ... | ... | ... | ... | ... | ... | ... | 37 | 44 |
| | **Total** ... | **1** | ... | ... | ... | ... | 1 | ... | ... | ... | ... | ... | ... | ... | ... | **79** | **67** |
| Locality 9 | E. B. 413-B ... | ... | ... | 2 | ... | 1 | 2 | ... | ... | 1 | ... | ... | ... | ... | ... | 47 | 52 |
| | 414-A ... | 2 | 3 | 1 | ... | 1 | 2 | ... | ... | 2 | ... | ... | ... | 3 | ... | 13 | 29 |
| | **Total** ... | **2** | **3** | **3** | ... | **2** | **4** | ... | ... | **3** | ... | ... | ... | **3** | ... | **60** | **81** |
| Locality 10 | E. B. 414-B ... | 7 | ... | 1 | ... | 1 | 1 | 8 | ... | 1 | ... | 1 | ... | 4 | 1 | 63 | 68 |
| | 415-A ... | ... | ... | ... | ... | ... | ... | ... | ... | ... | ... | ... | ... | ... | ... | 9 | 8 |
| | **Total** ... | **7** | ... | **1** | ... | 1 | 1 | **8** | ... | **1** | ... | **1** | ... | **4** | **1** | **72** | **76** |
| Locality 11 | E. B. 415-B ... | 11 | 1 | ... | ... | 6 | ... | 1 | ... | 5 | 1 | 5 | ... | 31 | 15 | 77 | 119 |
| 12 | 416-A ... | 2 | 3 | 55 | 62 | 10 | 7 | 1 | ... | 4 | ... | ... | ... | 5 | 5 | 58 | 74 |
| 13 | 416-B ... | ... | 1 | 5 | 5 | ... | ... | ... | ... | ... | ... | ... | ... | 1 | ... | 21 | 22 |
| | 417-A ... | ... | ... | ... | ... | ... | ... | 2 | ... | ... | ... | ... | ... | 6 | 5 | 50 | 34 |
| | **Total** ... | ... | 1 | 5 | 5 | ... | ... | 2 | ... | ... | ... | ... | ... | 7 | 5 | 71 | 56 |
| Locality 14 | E. B. 417-B ... | 1 | ... | 4 | ... | 8 | 1 | 4 | ... | 2 | ... | 1 | ... | 5 | 1 | 35 | 50 |
| | 418-A ... | ... | ... | 2 | 1 | ... | ... | ... | ... | 1 | ... | ... | ... | ... | ... | 29 | 29 |
| | **Total** ... | **1** | ... | **6** | **1** | **8** | **1** | **4** | ... | **3** | ... | **1** | ... | **5** | **1** | **64** | **79** |

TOWN

KOVILPATTI

DIRECTORY

TALUK—(contd.)

| Location Code Number | Name of Town | Area in Sq. Miles | Occupied Residential Houses: No. of Houses | Occupied Residential Houses: No. of Households | Total No. of Persons Enumerated: Total | Total No. of Persons Enumerated: Males | Total No. of Persons Enumerated: Females | Scheduled Castes: M | Scheduled Castes: F | Scheduled Tribes: M | Scheduled Tribes: F | Literate and Educated Persons: M | Literate and Educated Persons: F | Total Workers (A-I to A-IX): M | Total Workers (A-I to A-IX): F | A-I: M | A-I: F | A-II: M | A-II: F |
|---|---|---|---|---|---|---|---|---|---|---|---|---|---|---|---|---|---|---|---|
| 1 | 2 | 3 | 4 | 5 | 6 | 7 | 8 | 9 | 10 | 11 | 12 | 13 | 14 | 15 | 16 | 17 | 18 | 19 | 20 |
| 178 | Kadambur (P)—(*contd.*) | | | | | | | | | | | | | | | | | | |
| | Locality 15 E. B. 418-B ... ... | ... | 46 | 48 | 214 | 112 | 102 | 53 | 48 | ... | ... | 55 | 7 | 81 | 64 | 11 | 7 | 45 | 56 |
| | 419-A ... ... | ... | 29 | 29 | 124 | 66 | 58 | 52 | 47 | ... | ... | 20 | 1 | 43 | 31 | 12 | 8 | 20 | 23 |
| | **Total ... ...** | **...** | **75** | **77** | **338** | **178** | **160** | **105** | **95** | **...** | **...** | **75** | **8** | **124** | **95** | **23** | **15** | **65** | **79** |
| | Locality 16 E. B. 419-B ... ... | ... | 40 | 48 | 202 | 105 | 97 | 76 | 66 | ... | ... | 52 | 11 | 60 | 63 | 22 | 31 | 31 | 31 |
| | 17 419-C ... ... | ... | 8 | 8 | 42 | 24 | 18 | ... | ... | ... | ... | 19 | 10 | 12 | 5 | 3 | 4 | ... | ... |
| | **Town total ...** | **7·39** | **1,403** | **1,476** | **6,648** | **3,403** | **3,245** | **569** | **503** | **...** | **...** | **2,145** | **856** | **1,969** | **1,542** | **471** | **460** | **400** | **579** |
| 224 | Kayattar (P) ... P. M. H. L. D. Mp. R. Pt. S. Pw. Tk. Ea. E. Vh. Cs. B. | | | | | | | | | | | | | | | | | | |
| | Locality 1 E. B 508-A ... ... | ... | 62 | 64 | 281 | 147 | 134 | ... | ... | ... | ... | 66 | 7 | 90 | ... | 15 | ... | 8 | ... |
| | 2 508-B ... ... | ... | 33 | 33 | 141 | 72 | 69 | ... | ... | ... | ... | 47 | 22 | 44 | ... | ... | ... | ... | ... |
| | 509 ... ... | ... | 65 | 67 | 274 | 126 | 148 | ... | ... | ... | ... | 85 | 49 | 75 | 6 | 14 | 3 | 3 | ... |
| | **Total ... ...** | **...** | **98** | **100** | **415** | **198** | **217** | **...** | **...** | **...** | **...** | **132** | **71** | **119** | **6** | **14** | **3** | **3** | **...** |
| | Locality 3 E. B. 510-A ... ... | ... | 93 | 105 | 476 | 230 | 246 | 22 | 24 | ... | ... | 147 | 96 | 119 | 37 | 41 | 6 | 11 | 3 |
| | 4 510-B ... ... | ... | 19 | 20 | 63 | 33 | 30 | 14 | 11 | ... | ... | 17 | 8 | 22 | 5 | 5 | 1 | 4 | 1 |
| | 511-A ... ... | ... | 78 | 90 | 376 | 184 | 192 | ... | ... | ... | ... | 124 | 78 | 85 | 3 | 15 | ... | 6 | 1 |
| | **Total ... ...** | **...** | **97** | **110** | **439** | **217** | **222** | **14** | **11** | **...** | **...** | **141** | **86** | **107** | **8** | **20** | **1** | **10** | **2** |
| | Locality 5 E. B. 511-B ... ... | ... | 51 | 66 | 263 | 125 | 138 | ... | ... | ... | ... | 74 | 27 | 68 | 33 | 6 | ... | 1 | ... |
| | 512-A ... ... | ... | 50 | 50 | 236 | 117 | 119 | ... | ... | ... | ... | 78 | 40 | 68 | 22 | 15 | 6 | ... | ... |
| | **Total ... ...** | **...** | **101** | **116** | **499** | **242** | **257** | **...** | **...** | **...** | **...** | **152** | **67** | **136** | **55** | **21** | **6** | **1** | **...** |
| | Locality 6 E. B 512-B ... ... | ... | 96 | 101 | 445 | 230 | 215 | ... | ... | ... | ... | 126 | 32 | 141 | 88 | 42 | 38 | 11 | 12 |
| | 7 E. B. 513-A ... ... | ... | 104 | 104 | 450 | 233 | 217 | ... | ... | ... | ... | 88 | 13 | 137 | 65 | 48 | 34 | 10 | 1 |
| | 8 513-B ... ... | ... | 21 | 21 | 107 | 53 | 54 | ... | ... | ... | ... | 17 | 4 | 33 | 29 | 19 | 15 | ... | ... |
| | 514-A ... ... | ... | 69 | 69 | 253 | 168 | 85 | ... | ... | ... | ... | 77 | 19 | 100 | 35 | 64 | 7 | 23 | 22 |
| | **Total ... ...** | **...** | **90** | **90** | **360** | **221** | **139** | **...** | **...** | **...** | **...** | **94** | **23** | **133** | **64** | **83** | **22** | **23** | **22** |
| | Locality 9 E. B. 514-B ... ... | ... | 71 | 72 | 370 | 135 | 235 | ... | ... | ... | ... | 88 | 50 | 57 | 160 | ... | 51 | 7 | ... |
| | 515-A ... ... | ... | 23 | 30 | 96 | 34 | 62 | ... | ... | ... | ... | 21 | 11 | 16 | 45 | ... | ... | 2 | 1 |
| | **Total ... ...** | **...** | **94** | **102** | **466** | **169** | **297** | **...** | **...** | **...** | **...** | **109** | **61** | **73** | **205** | **1** | **51** | **9** | **1** |
| | Locality 10 E. B. 515-B ... ... | ... | 78 | 84 | 398 | 188 | 210 | ... | ... | ... | ... | 138 | 80 | 68 | 114 | 11 | ... | ... | ... |
| | 11 516 ... ... | ... | 97 | 118 | 490 | 220 | 270 | ... | ... | ... | ... | 154 | 71 | 102 | 130 | 13 | 1 | 3 | ... |
| | 517-A ... ... | ... | 10 | 10 | 50 | 22 | 28 | ... | ... | ... | ... | 11 | 9 | 11 | 3 | 7 | ... | ... | ... |
| | **Total ... ...** | **...** | **107** | **128** | **540** | **242** | **298** | **...** | **...** | **...** | **...** | **165** | **80** | **113** | **133** | **20** | **1** | **3** | **...** |
| | Locality 12 E. B. 517-B ... ... | ... | 39 | 39 | 162 | 78 | 84 | 78 | 84 | ... | ... | 38 | 3 | 49 | 57 | 8 | ... | 1 | ... |
| | 13 517-C ... ... | ... | 29 | 29 | 139 | 69 | 70 | 68 | 65 | ... | ... | 25 | 4 | 37 | 19 | ... | ... | 1 | 3 |
| | 14 517-D ... ... | ... | 24 | 24 | 98 | 48 | 50 | 48 | 50 | ... | ... | 19 | 4 | 30 | 29 | 12 | 12 | 10 | 17 |
| | **Town total ...** | **6·83** | **1,112** | **1,196** | **5,168** | **2,512** | **2,656** | **230** | **234** | **...** | **...** | **1,440** | **627** | **1,352** | **880** | **328** | **174** | **101** | **61** |

| Location Code Number | Name of Town | A-III M | A-III F | A-IV M | A-IV F | A-V M | A-V F | A-VI M | A-VI F | A-VII M | A-VII F | A-VIII M | A-VIII F | A-IX M | A-IX F | B-X Non-workers M | B-X Non-workers F |
|---|---|---|---|---|---|---|---|---|---|---|---|---|---|---|---|---|---|
| 1 | 2 | 21 | 22 | 23 | 24 | 25 | 26 | 27 | 28 | 29 | 30 | 31 | 32 | 33 | 34 | 35 | 36 |
| 178 | Kadambur (P)—(*concld.*) | | | | | | | | | | | | | | | | |
| Locality 15 | E. B. 418-B ... | 7 | ... | 3 | 1 | 1 | ... | 4 | ... | 3 | ... | ... | ... | 7 | ... | 31 | 38 |
| | 419-A ... | ... | ... | 1 | ... | 6 | ... | 4 | ... | ... | ... | ... | ... | ... | ... | 23 | 27 |
| | **Total** ... | **7** | ... | **4** | **1** | **7** | ... | **8** | ... | **3** | ... | ... | ... | **7** | ... | **54** | **65** |
| Locality 16 | E. B. 419-B ... | ... | 1 | ... | ... | 2 | ... | 2 | ... | ... | ... | 2 | ... | 1 | ... | 45 | 34 |
| 17 | 419-C ... | ... | ... | ... | ... | ... | ... | 1 | ... | 1 | ... | ... | ... | 7 | 1 | 12 | 13 |
| | **Town Total** ... | **64** | **18** | **114** | **263** | **212** | **130** | **69** | **4** | **280** | **3** | **59** | ... | **300** | **85** | **1,434** | **1,703** |
| 224 | Kayattar (P)—(*contd.*) | | | | | | | | | | | | | | | | |
| Locality 1 | E.B. 508-A ... | 9 | ... | ... | ... | ... | ... | 1 | ... | 25 | ... | 3 | ... | 29 | ... | 57 | 134 |
| 2 | 508-B ... | ... | ... | 35 | ... | ... | ... | 2 | ... | ... | ... | 3 | ... | 4 | ... | 28 | 69 |
| | 509 ... | 1 | ... | 15 | ... | ... | ... | 2 | ... | 10 | ... | ... | ... | 30 | 3 | 51 | 142 |
| | **Total** ... | **1** | ... | **50** | ... | ... | ... | **4** | ... | **10** | ... | **3** | ... | **34** | **3** | **79** | **211** |
| Locality 3 | E. B. 510-A ... | ... | ... | ... | ... | 6 | ... | 6 | ... | 15 | ... | 1 | ... | 39 | 28 | 111 | 209 |
| 4 | 510-B ... | ... | ... | 9 | 2 | ... | ... | ... | ... | ... | ... | ... | ... | 4 | 1 | 11 | 25 |
| | 511-A ... | ... | ... | 18 | ... | 6 | ... | 1 | ... | 4 | 1 | 3 | ... | 32 | 1 | 99 | 189 |
| | **Total** ... | ... | ... | **27** | **2** | **6** | ... | **1** | ... | **4** | **1** | **3** | ... | **36** | **2** | **110** | **214** |
| Locality 5 | E. B. 511-B ... | 6 | ... | 5 | 31 | 9 | ... | 2 | ... | 25 | ... | 3 | ... | 11 | 2 | 57 | 105 |
| | 512-A ... | 3 | 1 | ... | 1 | 9 | 5 | ... | ... | 26 | 2 | 1 | ... | 14 | 7 | 49 | 97 |
| | **Total** ... | **9** | **1** | **5** | **32** | **18** | **5** | **2** | ... | **51** | **2** | **4** | ... | **25** | **9** | **106** | **202** |
| Locality 6 | E. B. 512-B ... | 14 | ... | 5 | 2 | 23 | 5 | 1 | ... | 21 | 3 | 2 | ... | 22 | 28 | 89 | 127 |
| 7 | 513-A ... | 2 | ... | 32 | 25 | 3 | 2 | 1 | ... | 15 | ... | 6 | ... | 20 | 3 | 96 | 152 |
| 8 | 513-B ... | ... | ... | 11 | 13 | 1 | ... | ... | ... | 2 | 1 | ... | ... | ... | ... | 20 | 25 |
| | 514-A ... | 6 | 1 | 1 | 5 | 1 | ... | ... | ... | 2 | ... | ... | ... | 3 | ... | 68 | 50 |
| | **Total** ... | **6** | **1** | **12** | **18** | **2** | ... | ... | ... | **4** | **1** | ... | ... | **3** | ... | **88** | **75** |
| Locality 9 | E. B. 514-B ... | ... | ... | ... | 109 | ... | ... | ... | ... | 24 | ... | 5 | ... | 20 | ... | 78 | 75 |
| | 515-A ... | ... | ... | 3 | 44 | 2 | ... | ... | ... | 2 | ... | 4 | ... | 3 | ... | 18 | 17 |
| | **Total** ... | ... | ... | **3** | **153** | **2** | ... | ... | ... | **26** | ... | **9** | ... | **23** | ... | **96** | **92** |
| Locality 10 | E. B. 515-B ... | ... | ... | ... | 114 | 3 | ... | 1 | ... | 37 | ... | 2 | ... | 14 | ... | 120 | 96 |
| 11 | 516 ... | 5 | ... | 8 | 120 | 6 | 1 | 2 | ... | 42 | 3 | 1 | ... | 22 | 5 | 118 | 140 |
| | 517-A ... | ... | ... | ... | 2 | ... | ... | ... | — | 3 | 1 | ... | ... | 1 | ... | 11 | 25 |
| | **Total** ... | 5 | ... | **8** | **122** | 6 | 1 | 2 | ... | **45** | **4** | 1 | ... | **23** | 5 | **129** | **165** |
| Locality 12 | E. B. 517-B ... | ... | ... | 38 | 57 | 3 | ... | 2 | — | 1 | — | — | ... | 4 | ... | 29 | 27 |
| 13 | 517-C ... | 10 | 14 | ... | ... | 8 | — | 1 | ... | 3 | — | — | — | 14 | 2 | 32 | 51 |
| 14 | 517-D ... | 8 | ... | ... | ... | ... | ... | — | — | — | — | — | — | — | — | 18 | 21 |
| | **Town Total** ... | **64** | **16** | **180** | **525** | **80** | **13** | **22** | ... | **257** | **11** | **34** | ... | **286** | **80** | **1,160** | **1,776** |

# 3. SRIVAIKUNTAM TALUK

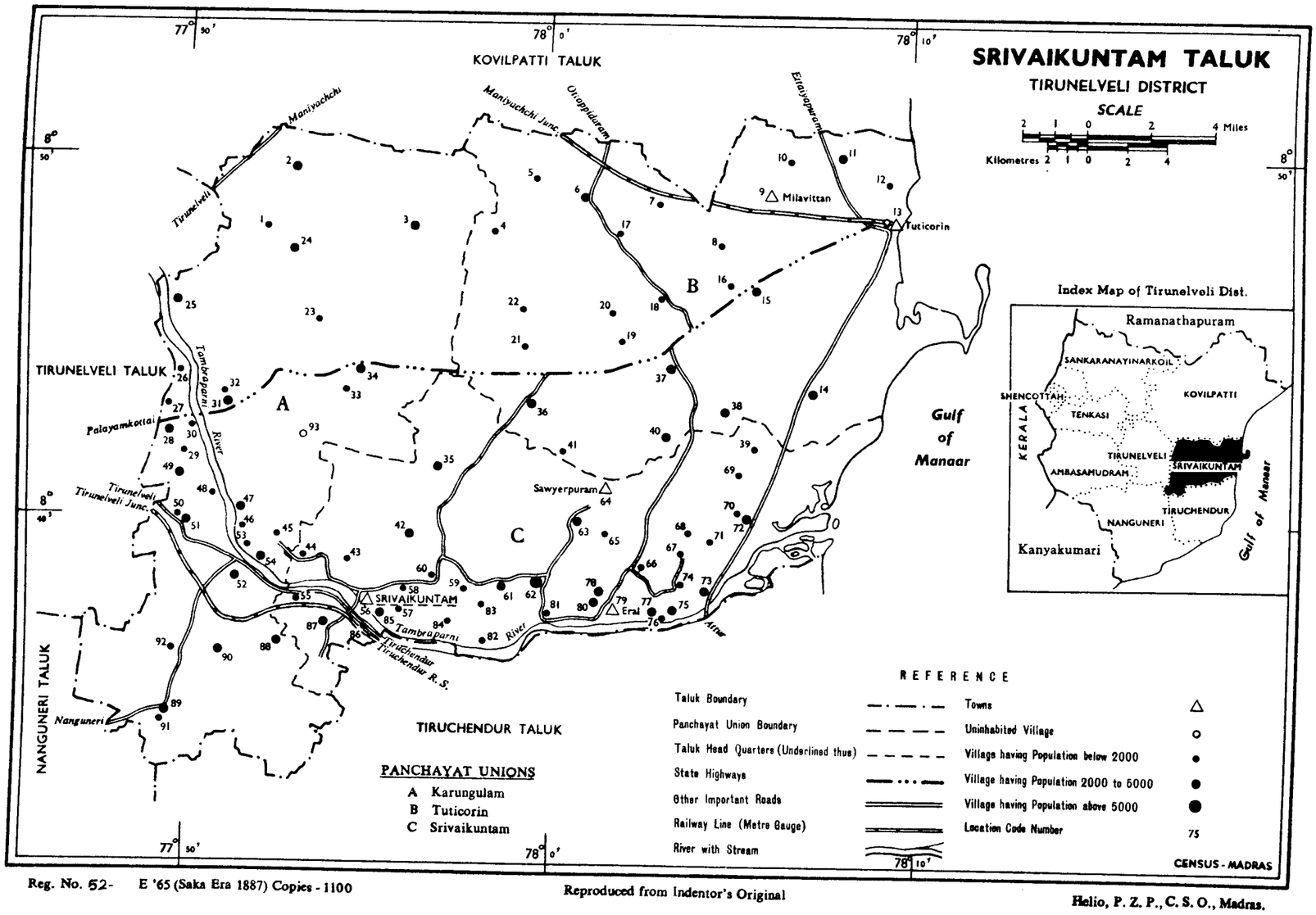


Reg. No. 52- E '65 (Saka Era 1887) Copies - 1100

Reproduced from Indentor's Original

Helio, P. Z. P., C. S. O., Madras.

## ALPHABETICAL LIST OF VILLAGES

### 3. SRIVAIKUNTAM TALUK

| Name of village | Location Code Number | Sl. No. | Name of village | Location Code Number |
|---|---|---|---|---|
| Agram (V) ... | 71 | 39 | Melathattaparai (P) ... | 6 |
| Alanda (P) ... | 1 | 40 | Milavittan (P) ... | 9 |
| Aligudi ... | 29 | 41 | Mudithanendal (P) ... | 36 |
| Allikulam (P) ... | 20 | 42 | Mukkani (P) ... | 73 |
| Alwarkarkulam (P) ... | 45 | 43 | Mullakadu (P) ... | 14 |
| Aniaparanallur (V) ... | 35 | 44 | Murappanad Koilpattu (P) ... | 26 |
| Arampananai (P) ... | 46 | 45 | Murappanad Pudugramam (P)... | 30 |
| Arumugamangalam (P) ... | 66 | 46 | Muthalankurichi (P) ... | 48 |
| Ayyanadaippur (P) ... | 8 | 47 | Nattathi (P) ... | 63 |
| Dalavoipuram (P) ... | 4 | 48 | Padmanabamangalam (P) ... | 43 |
| Ellainaickenpatti (P) ... | 34 | 49 | Palayakayal (P) ... | 72 |
| Eral (P) ... | 79 | 50 | Parakiramapandi (P) ... | 59 |
| Idayarkadu (P) ... | 68 | 51 | Perungulam (P) ... | 62 |
| Iruvappapuram (P) ... | 69 | 52 | Perur (V) ... | 60 |
| Kaliavoor (P) ... | 25 | 53 | Poovani (P) ... | 2 |
| Kalvoy (P) ... | 88 | 54 | Ramanujampudur (P) ... | 91 |
| Karungulam (P) ... | 52 | 55 | Sankaraperi (P) ... | 10 |
| Kattalankulam (P) ... | 41 | 56 | Sawyarpuram (P) .. | 64 |
| Kilaputhaneri (P) ... | 27 | 57 | Seidunganallaur (P) ... | 51 |
| Kilathattaparai (P) ... | 17 | 58 | Sekkarakudi (P) ... | 3 |
| Kilavallanad (P) ... | 33 | 59 | Serakulam (P) ... | 89 |
| Kilpidagai Appankoil (V) ... | 83 | 60 | Servaikaranmadam (P) ... | 40 |
| Kilpidagai Cusba (V) ... | 82 | 61 | Sevalai (P) ... | 61 |
| Kilpidagai Varadarajapuram (V) | 84 | 62 | Singathakurichi (P) ... | 24 |
| Kongarayakurichi (P) ... | 54 | 63 | Siruthondanallur (V) ... | 80 |
| Korampallam (P) ... | 15 | 64 | Srimoolakarai (P) ... | 42 |
| Korkai (P) ... | 74 | 65 | Sriparangusanallur (V) ... | 85 |
| Kottarakurichi (P) ... | 78 | 66 | Srivaikuntam (P) ... | 56 |
| Kottudankadu (P) ... | 19 | 67 | Srivaikuntam (V) ... | 57 |
| Kovangadu (P) ... | 39 | 68 | Thathankulam (P) ... | 53 |
| Kulayankarisal (P) ... | 38 | 69 | Therkukaraiseri (P) ... | 92 |
| Kumaragiri (P) ... | 37 | 70 | Therkusilukkampatti (P) ... | 18 |
| Manakarai (P) ... | 47 | 71 | Thimmarajapuram (P) ... | 22 |
| Mangalakurichi (P) ... | 81 | 72 | Thirupani-chettikulam (P) ... | 65 |
| Manjaneerkayal (V) ... | 70 | 73 | Thirupani-chettipathu (P) ... | 76 |
| Mappilaiurani (P) ... | 11 | 74 | Thirupuliangudi (V) ... | 58 |
| Maramangalam (P) ... | 67 | 75 | Tholappanpannai (V) ... | 44 |
| Maravanmadam (P) ... | 16 | 76 | Tuticorin (P) ... | 12 |

| Sl. No. | Name of village | Location Code Number | Sl. No. | Name of village | Location Code Number |
|---|---|---|---|---|---|
| 77 | Tuticorin (M) ... | 13 | 86 | Vallanad Cusba (P) ... | 31 |
| 78 | Umarikadu (P) ... | 75 | 87 | Varthagareddipatti (P) ... | 21 |
| 79 | Umarikottai (P) ... | 5 | 88 | Vasvappapuram (P) ... | 28 |
| 80 | Vadakkukariseri (P) ... | 23 | 89 | Velur Adichanallur (V) ... | 55 |
| 81 | Vadakkusilukkanpatti (P) ... | 7 | 90 | Velur Cusba (V) ... | 87 |
| 82 | Vadavallanad (P) ... | 32 | 91 | Velur Pudukudi (V) ... | 86 |
| 83 | Valavallam (P) ... | 77 | 92 | Vittilapuram (P) ... | 49 |
| 84 | Vallakulam (P) ... | 90 | 93 | Vittilapuram Koilpathu (P) ... | 50 |
| 85 | Vallanad R. F. ... | 93 | | | |

## PANCHAYAT UNION

| Serial No. | L. C. No. | Name of Panchayat | Date of formation | Location Code/Units of 1961 Census constituting the Panchayat formed after 31-3-1960 | Persons | Males | Females |
|---|---|---|---|---|---|---|---|
| 1 | 2 | 3 | 4 | 5 | 6 | 7 | 8 |
| | | **TUTICORIN PANCHAYAT UNION** | | | | | |
| | | *City Panchayat*—NIL | | | | | |
| | | *Village Panchayats* | | | | | |
| 1 | 20 | Allikulam ... | ... | ... | 880 | 424 | 456 |
| 2 | 8 | Ayyanadaippur ... | ... | ... | 1,003 | 515 | 488 |
| 3 | 4 | Dalavoipuram ... | ... | ... | 875 | 404 | 471 |
| 4 | 41 | Kattalangulam ... | ... | ... | 1,870 | 867 | 1,003 |
| 5 | 17 | Kilathattaparai ... | ... | ... | 1,220 | 584 | 636 |
| 6 | 19 | Koottudankadu ... | ... | ... | 1,462 | 717 | 745 |
| 7 | 15 | Korampallam ... | ... | ... | 4,073 | 1,995 | 2,078 |
| 8 | 38 | Kulayankarisal ... | ... | ... | 3,784 | 1,856 | 1,928 |
| 9 | 37 | Kumaragiri ... | ... | ... | 4,303 | 2,116 | 2,187 |
| 10 | 11 | Mappillaiurani ... | ... | ... | 3,839 | 2,010 | 1,829 |
| 11 | 16 | Maravanmadam ... | ... | ... | 1,831 | 933 | 898 |
| 12 | 9 | Milavittan ... | ... | ... | 3,126 | 1,581 | 1,545 |
| 13 | 6 | Melathattaparai ... | ... | ... | 2,180 | 1,269 | 911 |
| 14 | 36 | Muditharendal ... | ... | ... | 4,730 | 2,148 | 2,582 |
| 15 | 14 | Mullakadu ... | ... | ... | 3,111 | 1,543 | 1,568 |
| 16 | 10 | Sankaraperi ... | ... | ... | 1,511 | 757 | 754 |
| 17 | 40 | Servalkaranmadam ... | ... | ... | 3,267 | 1,623 | 1,644 |
| 18 | 18 | Therkusilukkanpatti ... | ... | ... | 443 | 211 | 232 |
| 19 | 22 | Thimmarajapuram ... | ... | ... | 1,888 | 939 | 949 |
| 20 | 12 | Tuticorin (Rural) ... | ... | ... | 1,677 | 839 | 838 |

## PANCHAYAT UNION

| Sl. No. | L. C. No. | Name of Panchayat | Date of formation | Location Code/Units of 1961 Census constituting the Panchayat formed after 31-3-1960 | Persons | Males | Females |
|---|---|---|---|---|---|---|---|
| | | 3 | 4 | 5 | 6 | 7 | 8 |
| | | **TUTICORIN PANCHAYAT UNION—(*concld.*)** | | | | | |
| 21 | 5 | Umarikottai ... | ... | ... | 1,709 | 840 | 869 |
| 22 | 7 | Vadakkusilukkanpatti ... | ... | ... | 882 | 427 | 455 |
| 23 | 21 | Varthagareddipatti ... | ... | ... | 1,699 | 789 | 910 |
| | | | | **Total** | **51,363** | **25,387** | **25,976** |

## KARUNGULAM PANCHAYAT UNION

*City Panchayat*—NIL

*Village Panchayats*

| | | | | | | | | |
|---|---|---|---|---|---|---|---|---|
| 1 | 26 | Murappanadu Kovilpattu | ... | ... | ... | 1,237 | 593 | 644 |
| 2 | 88 | Kalvoy | ... | ... | ... | 2,378 | 1,141 | 1,237 |
| 3 | 90 | Vallakulam | ... | ... | ... | 2,416 | 1,166 | 1,250 |
| 4 | 91 | Ramanujampudur | ... | ... | ... | 1,381 | 681 | 700 |
| 5 | 89 | Serakulam | ... | ... | ... | 2,973 | 1,426 | 1,547 |
| 6 | 92 | Therku Karaseri | ... | ... | ... | 793 | 354 | 439 |
| 7 | 52 | Karungulam | ... | ... | ... | 4,292 | 2,029 | 2,263 |
| 8 | 50 | Vittilapuram Koilpathu | ... | ... | ... | 746 | 355 | 391 |
| 9 | 48 | Muthalankurichi | ... | ... | ... | 1,079 | 505 | 574 |
| 10 | 49 | Vittalapuram | ... | ... | ... | 2,484 | 1,198 | 1,286 |
| 11 | 47 | Manakarai | ... | ... | ... | 3,824 | 1,795 | 2,029 |
| 12 | 31 | Vallanad Cusba | ... | ... | ... | 4,533 | 2,139 | 2,394 |
| 13 | 45 | Alvarkarkulam | ... | ... | ... | 1,655 | 815 | 840 |
| 14 | 46 | Arampananai | ... | ... | ... | 1,700 | 622 | 1,078 |
| 15 | 54 | Kongarayakurichi | ... | ... | ... | 2,197 | 990 | 1,207 |
| 16 | 25 | Kaliavoor | ... | ... | ... | 3,174 | 1,458 | 1,716 |
| 17 | 32 | Vadavallanad | ... | ... | ... | 1,516 | 746 | 770 |



## PANCHAYAT UNION

| Sl. No. | L. C. No. | Name of Panchayat | Date of formation | Location Code/Units of 1961 Census constituting the Panchayat formed after 31-3-1960 | Persons | Males | Females |
|---|---|---|---|---|---|---|---|
| 1 | 2 | 3 | 4 | 5 | 6 | 7 | 8 |
| | | **KARUNGULAM PANCHAYAT UNION—(*concld.*)** | | | | | |
| 18 | 24 | Singathakurichi ... | ... | ... | 2,012 | 977 | 1,035 |
| 19 | 1 | Alanda ... | ... | ... | 1,700 | 843 | 857 |
| 20 | 33 | Kilavallanad ... | ... | ... | 577 | 273 | 304 |
| 21 | 2 | Poovani ... | ... | ... | 2,387 | 1,149 | 1,238 |
| 22 | 34 | Ellainaickanpatti ... | ... | ... | 2,915 | 1,374 | 1,541 |
| 23 | 23 | Vadakkukaraseri ... | ... | ... | 1,318 | 622 | 696 |
| 24 | 3 | Sekkarakudi ... | ... | ... | 4,427 | 2,060 | 2,367 |
| 25 | 53 | Thathankulam ... | 1—7—59 | Portion of Karungulam (V) | 1,230 | 546 | 684 |
| 26 | 27 | Kilaputhaneri ... | ... | ... | 810 | 389 | 421 |
| 27 | 30 | Murappanad Pudugramam ... | ... | ... | 643 | 307 | 336 |
| 28 | 28 | Vasavapuram ... | ... | ... | 2,630 | 1,227 | 1,403 |
| 29 | 29 | Alikudi ... | ... | ... | 547 | 256 | 291 |
| 30 | 51 | Seidunganallur ... | ... | ... | 4,199 | 1,979 | 2,220 |
| | | | | **Total** | **63,773** | **30,015** | **33,758** |

## SRIVAIKUNTAM PANCHAYAT UNION

*City Panchayats*

| | | | | | | | | |
|---|---|---|---|---|---|---|---|---|
| 1 | 56 | Srivaikuntam (P) | ... | ... | 56 Srivaikuntam (P) | 12,590 | 6,091 | 6,499 |
| | | | | | 56 Velur Pudukudi | 465 | 226 | 239 |
| | | | | | 57 Srivaikuntam (V) | 956 | 472 | 484 |
| 2 | 79 | Eral (P) | ... | ... | ... | 6,446 | 3,036 | 3,410 |
| 3 | 64 | Sawyerpuram | ... | ... | ... | 8,060 | 4,020 | 4,040 |

*Village Panchayats*

| | | | | | | | | |
|---|---|---|---|---|---|---|---|---|
| 1 | 35 | Aniyaparanallur (V) | ... | 1—8—60 | Aniyaparanallur | 2,148 | 1,033 | 1,115 |
| 2 | 44 | Thozhappanpannai (V) | ... | 1—6—60 | Thozhipanpannai | 1,095 | 540 | 555 |
| 3 | 43 | Padmanabhamangalam (P) | ... | ... | ... | 1,911 | 916 | 995 |

## PANCHAYAT UNION

| Sl. No. | L. C. No. | Name of Panchayat | | Date of formation | Location Code/Units of 1961 Census constituting the Panchayat formed after 31-3-1960 | Persons | Males | Females |
|---|---|---|---|---|---|---|---|---|
| 1 | 2 | 3 | | 4 | 5 | 6 | 7 | 8 |
| | | | | **SRIVAIKUNTAM PANCHAYAT UNION—(*contd.*)** | | | | |
| 4 | 58 | Thirupuliangudy | ... | 1—6—60 | Thirupuliyangudi | 730 | 333 | 397 |
| 5 | 59 | Parakiramapandi | ... | 1—6—60 | Parakramapandi | 1,189 | 569 | 620 |
| 6 | 60 | Perur | ... | 1—6—60 | Perur | 1,317 | 646 | 671 |
| 7 | 42 | Srimoolakarai | ... | ... | ... | 3,281 | 1,443 | 1,838 |
| 8 | 61 | Sivalai | ... | ... | ... | 3,669 | 1,715 | 1,954 |
| 9 | 85 | Sriparangusanallur | ... | 1—9—60 | Sri Parangusanallur excluding S. Nos. 72, 86, 87, 88 and 118 | 2,304 | 1,106 | 1,198 |
| 10 | 83 | Kilpidagai Appankoil | ... | 1—7—60 | Kizh Pidagai Appankoil | 908 | 437 | 471 |
| 11 | 82 | Kilapidagai Cusba | ... | 1—7—60 | Kizh Pidagai Cusba | 1,056 | 474 | 582 |
| 12 | 87 | Vellur | ... | ... | ... | 3,130 | 1,521 | 1,609 |
| 13 | 55 | Vellur Adichanallur | ... | 1—8—60 | R. V. of Vellur Adichanallur excluding S. Nos. 1-3 belonging to Central Government and S. Nos. 666 to 675 belonging to Railway | 1,167 | 605 | 562 |
| 14 | 84 | Kil Pidagai Varadarajapuram | ... | ... | ... | 976 | 465 | 511 |
| 15 | 62 | Perungulam | ... | ... | ... | 6,133 | 2,910 | 3,223 |
| 16 | 63 | Nattathi | ... | ... | ... | 2,021 | 976 | 1,045 |
| 17 | 81 | Mangalakurichi | ... | .. | ... | 1,033 | 471 | 562 |
| 18 | 80 | Siruthondanallur | ... | 15—9—60 | Siruthondanallur R. V. excluding S. Nos. 1-53, 57-B, 58-A, 61-B, 63, 111-113, 114-B, 115-A, 119-153-A, 154-B, 157, 158-A, 160-B. 164, 165-B, 166—190, 196, 416-421, 423, 431. 432/1, and 436 | 3,821 | 1.707 | 2,114 |
| 19 | 77 | Valavallan | ... | ... | 77 Vazhavallan | 2,063 | 1,001 | 1,062 |
| | | | | | 76 Thirupanichapattu | 78 | 38 | 40 |
| 20 | 78 | Kottarakurichi (P) | ... | ... | ... | 2,573 | 1,148 | 1,425 |



| Sl. No. | L. C. No. | Name of Panchayat | | Date of formation | Location Code/Units of 1961 Census constituting the Panchayat formed after 31-3-1960 | Persons | Males | Females |
|---|---|---|---|---|---|---|---|---|
| 1 | 2 | 3 | | 4 | 5 | 6 | 7 | 8 |
| | | | | **SRIVAIKUNTAM PANCHAYAT UNION—(*concld.*)** | | | | |
| 21 | 66 | Arumugamangalam | ... | ... | ... | 882 | 406 | 426 |
| 22 | 67 | Maramangalam | ... | ... | ... | 1,263 | 611 | 652 |
| 23 | 68 | Idayarkadu | ... | ... | ... | 1,869 | 953 | 916 |
| 24 | 69 | Iruvappapuram | ... | ... | ... | 1,343 | 639 | 704 |
| 25 | 39 | Kovangadu | ... | ... | ... | 1,348 | 686 | 662 |
| 26 | 72 | Puliyankarisal | ... | ... | ... | 2,703 | 1,303 | 1,400 |
| 27 | 70 | Manjaneerkayal | ... | 1—6—60 | Manjaneerkayal | 874 | 443 | 431 |
| 28 | 74 | Korkai | ... | ... | ... | 1,744 | 858 | 886 |
| 29 | 73 | Mukkani | ... | ... | ... | 4,025 | 1,984 | 2,041 |
| 30 | 75 | Umarikadu | ... | ... | ... | 2,323 | 1,160 | 1,163 |
| 31 | 65 | Thirupani-chettikulam | ... | ... | ... | 657 | 316 | 341 |
| 32 | 71 | Agaram | ... | 1—6—60 | Agaram | 1,553 | 782 | 771 |
| | | | | | **Total** | **91,654** | **44,040** | **47,614** |

## VILLAGE RECTORY

### SRIVAIKUNTAM LUK—(contd.)

| Location Code Number | Name of Village/Panchayat | | Area in Sq. Miles | Occupied Residential Houses | | Total No. of Persons Enumerated | | | Scheduled Castes | | Scheduled Tribes | | Literate and Educated Persons | | Total Workers (A-I to A-IX) | | A-I | | A-II | |
|---|---|---|---|---|---|---|---|---|---|---|---|---|---|---|---|---|---|---|---|---|
| | | | | No. of Houses | No. of Households | Total | Males | Females | M | F | M | F | M | F | M | F | M | F | M | F |
| 1 | 2 | | 3 | 4 | 5 | 6 | 7 | | 9 | 10 | 11 | 12 | 13 | 14 | 15 | 16 | 17 | 18 | 19 | 20 |
| 1 | Alanda (P) | ... P. R. Pw. | 4·88 | 365 | 365 | 1,700 | 843 | 857 | 531 | 516 | ... | ... | 286 | 79 | 458 | 337 | 198 | 30 | 199 | 302 |
| 2 | Poovani (P) | ... M. R. Pw. | 9·33 | 537 | 571 | 2,387 | 1,149 | 1,238 | 523 | 554 | ... | ... | 534 | 172 | 724 | 720 | 479 | 326 | 143 | 360 |
| 3 | Sekkarakudi (P) | ... P. M. R. Mcw. Pw. Cs. | 11·52 | 1,083 | 1,036 | 4,427 | 2,060 | 2,367 | 304 | 304 | ... | ... | 1,346 | 262 | 1,262 | 1,484 | 686 | 1,008 | 290 | 441 |
| 4 | Dalavoipuram (P) | ... P. L. R. Pw. Tk. | 19·67 | 206 | 206 | 875 | 404 | 471 | 145 | 146 | ... | ... | 253 | 41 | 280 | 332 | 82 | 59 | 181 | 261 |
| 5 | Umarikottai (P) | ... P. M. R. Pw. | 9·83 | 388 | 388 | 1,709 | 840 | 869 | 236 | 234 | ... | ... | 405 | 118 | 507 | 537 | 177 | 134 | 228 | 375 |
| 6 | Melathattapatti (P) | ... P. M. T. L. D. Rhc. Mcw. Rly. R. Pt. Pw. Cs. B. | 6·08 | 427 | 428 | 2,180 | 1,269 | 911 | 129 | 93 | ... | ... | 602 | 160 | 551 | 429 | 202 | 161 | 152 | 241 |
| 7 | Vadakkusilukkanpatti (P) | ... P. L. Rly. R Pw. Tk. Cs. | 3·82 | 195 | 195 | 882 | 427 | 455 | 72 | 77 | ... | ... | 234 | 60 | 290 | 302 | 105 | 94 | 149 | 204 |
| 8 | Ayyanadaippur (P) | ... P. L. Mcw. R. Pw. | 2·60 | 242 | 244 | 1,003 | 515 | 488 | 252 | 225 | ... | ... | 233 | 47 | 307 | 59 | 48 | 14 | 11 | 9 |
| 10 | Sankaraperi (P) | ... P. M. Mcw. R. Pw. | 5·75 | 315 | 316 | 1,511 | 757 | 754 | 371 | 359 | ... | ... | 406 | 163 | 456 | 158 | 194 | 70 | 55 | 40 |
| 11 | Mappilaiurani (P) | ... P. M. H. L. Hos. Mcw. R. Pw. E Cs. | 3·40 | 790 | 793 | 3,839 | 2,010 | 1,829 | 378 | 343 | ... | ... | 1,211 | 444 | 1,028 | 496 | 141 | 140 | 2 | 22 |
| 12 | Tuticorin (P) | ... ... | 0·18 | 402 | 405 | 1,677 | 839 | 838 | 250 | 275 | ... | ... | 246 | 110 | 459 | 167 | ... | ... | ... | ... |
| 14 | Mullakadu (P) | ... P. H. L. Hos. Mcw. Mp. R. Pw. | 14·46 | 632 | 632 | 3,111 | 1,543 | 1,568 | 452 | 455 | ... | ... | 570 | 223 | 985 | 320 | 286 | 32 | 61 | 32 |
| 15 | Korampallam (P) | ... P. L. R. Tel Pw. Tk. Cs. B. | 6·55 | 814 | 844 | 4,073 | 1,995 | 2,078 | 499 | 475 | ... | ... | 1,072 | 522 | 1,135 | 148 | 372 | 19 | 270 | 12 |
| 16 | Maravanmadam (P) | ... P. L. R. Pw. Tk. Cs. | 5·00 | 391 | 391 | 1,831 | 933 | 898 | 125 | 124 | ... | ... | 428 | 236 | 545 | 349 | 241 | 167 | 25 | 60 |
| 17 | Kilathattaparai (P) | ... P. M. R. Pw. | 0·30 | 287 | 287 | 1,220 | 584 | 636 | 207 | 199 | ... | ... | 212 | 66 | 376 | 349 | 55 | 15 | 135 | 297 |
| 18 | Therkusilukkanpatti (P) | ... P. L. R. Tk. Cs. | 2·00 | 110 | 110 | 443 | 211 | 232 | 103 | 105 | ... | ... | 80 | 22 | 143 | 64 | 45 | 12 | 82 | 52 |
| 19 | Kottudankadu (P) | ... P. M. T. L. Mp. R. Pw. Ei. Ea. E. Cs. | 3·00 | 344 | 344 | 1,462 | 717 | 745 | 191 | 184 | ... | ... | 349 | 69 | 385 | 260 | 212 | 161 | 53 | 59 |
| 20 | Allikulam (P) | ... P. M. R. Pw. | 2·41 | 199 | 206 | 880 | 424 | 456 | 278 | 296 | ... | ... | 111 | 30 | 263 | 242 | 124 | 16 | 72 | 219 |
| 21 | Varathagareddipatti (P) | ... P. M. L. R. Pw. Cs. | 1·00 | 425 | 426 | 1,699 | 789 | 910 | 152 | 161 | ... | ... | 405 | 75 | 433 | 513 | 217 | 305 | 154 | 199 |
| 22 | Thimmarajapuram (P) | ... P. L. R. Pw. Tk. | 1·30 | 395 | 396 | 1,888 | 939 | 949 | 171 | 151 | ... | ... | 449 | 94 | 569 | 420 | 323 | 157 | 55 | 245 |
| 23 | Vadakkukariseri (P) | ... P. L. R. Pw. | 6·45 | 317 | 317 | 1,318 | 622 | 696 | 249 | 282 | ... | ... | 209 | 59 | 372 | 397 | 188 | 197 | 136 | 193 |
| 24 | Singathakurichi (P) | ... P. R. Pw. | 8·71 | 448 | 471 | 2,012 | 977 | 1,035 | 243 | 256 | ... | ... | 308 | 49 | 646 | 500 | 379 | 305 | 110 | 167 |
| 25 | Kaliavoor (P) | ... P. M. L. R. Pw. | 4·07 | 723 | 730 | 3,174 | 1,458 | 1,716 | 316 | 337 | ... | ... | 613 | 280 | 735 | 504 | 450 | 244 | 21 | 70 |
| 26 | Murappanad,Koilpatti (P) | ... P. Pw. Tk. | 0·75 | 286 | 288 | 1,237 | 593 | 644 | 89 | 154 | ... | ... | 239 | 90 | 328 | 157 | 192 | 11 | 41 | 102 |
| 27 | Kilaputhaneri (P) | ... P. R. Pw. Ei. E. | 0·59 | 220 | 222 | 810 | 389 | 421 | 107 | 123 | ... | ... | 142 | 63 | 217 | 116 | 164 | 90 | 1 | 5 |
| 28 | Vasavappapuram (P) | ... P. L. D. Rhc. Mcw. R. Pw. Ei. Ea. E. | 1·79 | 736 | 764 | 2,630 | 1,227 | 1,403 | 284 | 323 | ... | ... | 656 | 237 | 772 | 293 | 419 | 86 | 97 | 73 |
| 29 | Aligudi | ... P. R. Tk. | 0·34 | 158 | 158 | 547 | 256 | 291 | 73 | 91 | ... | ... | 96 | 42 | 180 | 116 | 150 | 63 | ... | ... |
| 30 | Murappanad Pudugramam (P) | P. R. Pw. Tk. | 0·64 | 183 | 183 | 643 | 307 | 336 | 124 | 121 | ... | ... | 116 | 42 | 156 | 33 | 47 | 8 | 46 | 7 |
| 31 | Vallanad Cusba(P) | ... P. M. H. L. D. Mp. R. Pw. Ea E. Vh. Cs. | 2·45 | 1,121 | 1,131 | 4,533 | 2,139 | 2,394 | 549 | 610 | ... | ... | 828 | 345 | 1,259 | 824 | 515 | 194 | 187 | 307 |
| 32 | Vadavallanad (P) | ... P. L. R. Pw. Ea. | 5·65 | 333 | 345 | 1,516 | 746 | 770 | 285 | 273 | ... | ... | 200 | 45 | 436 | 239 | 201 | 134 | 14 | 11 |
| 33 | Kilavallanad (P) | ... R. Pw. | 10·93 | 132 | 137 | 577 | 273 | 304 | 238 | 280 | ... | ... | 51 | 9 | 184 | 188 | 97 | 29 | 3 | 24 |
| 34 | Ellainaickenpatti (P) | ... P. M. D. R. Pw. | 5·96 | 741 | 744 | 2,915 | 1,374 | 1,541 | 97 | 105 | ... | ... | 791 | 210 | 825 | 843 | 304 | 317 | 269 | 493 |
| 35 | Aniaparanallur (P) | ... P. M. R. Pw. Tk. | 8·15 | 536 | 537 | 2,148 | 1,033 | 1,115 | 269 | 252 | ... | ... | 437 | 160 | 608 | 295 | 258 | 67 | 119 | 131 |
| 36 | Mudithanendal (P) | ... P. M. H. L. D. Mcw. R. S. Pw. Tk. E. Vh. Cs. | 7·45 | 1,177 | 1,179 | 4,730 | 2,148 | 2,582 | 503 | 526 | ... | ... | 1,131 | 540 | 1,004 | 1,045 | 321 | 535 | 255 | 471 |
| 37 | Kumaragiri (P) | ... P. M. T. L. D. Hos. Rhc. Mcw. R. S. Pw. Ei. Ea. Cs. B. | 23·03 | 929 | 927 | 4,303 | 2,116 | 2,187 | 187 | 178 | ... | ... | 1,274 | 701 | 1,263 | 580 | 339 | 64 | 235 | 238 |

## VILLAGE DIRECTORY

### SRIVAIKUNTAM TALUK—(contd.)

| Location Code Number | Name of Village/Panchayat | A-III | | A-IV | | A-V | | A-VI | | A-VII | | A-VIII | | A-IX | | B-X Non-workers | | Name of the Panchayat in which it is now included with the date of inclusion with other components if any |
|---|---|---|---|---|---|---|---|---|---|---|---|---|---|---|---|---|---|---|
| | | M | F | M | F | M | F | M | F | M | F | M | F | M | F | M | F | |
| 1 | 2 | 21 | 22 | 23 | 24 | 25 | 26 | 27 | 28 | 29 | 30 | 31 | 32 | 33 | 34 | 35 | 36 | 37 |
| 1 | Alanda (P) | ... | 12 | ... | ... | ... | 12 | ... | ... | ... | 23 | 2 | 1 | ... | 13 | 3 | 385 | 520 | ... |
| 2 | Poovani (P) | ... | 12 | 3 | 28 | 8 | 1 | 1 | 3 | ... | 23 | 3 | ... | ... | 35 | 19 | 425 | 518 | ... |
| 3 | Sekkarakudi (P) | ... | 11 | ... | 70 | 10 | 17 | 5 | 3 | ... | 89 | 1 | 3 | ... | 93 | 19 | 798 | 883 | ... |
| 4 | Dalavoipuram (P) | ... | 1 | ... | 6 | 3 | 1 | 5 | ... | ... | 1 | ... | ... | ... | 8 | 4 | 124 | 139 | ... |
| 5 | Umarikottai (P) | ... | 33 | 1 | 8 | 2 | ... | ... | 2 | ... | 18 | 3 | 1 | ... | 40 | 22 | 333 | 332 | ... |
| 6 | Melathattaparai (P) | ... | 28 | ... | 16 | 9 | 5 | ... | 11 | ... | 25 | 7 | 12 | ... | 100 | 11 | 718 | 482 | ... |
| 7 | Vadakkusilukkanpatti | ... | ... | ... | 6 | ... | ... | ... | 1 | ... | 12 | 3 | ... | ... | 17 | 1 | 137 | 153 | ... |
| 8 | Ayyanadaippur (P) | ... | 5 | ... | 8 | ... | 135 | 34 | 2 | ... | 10 | ... | 3 | ... | 85 | 2 | 208 | 429 | ... |
| 10 | Sankarapcri (P) | ... | 28 | 5 | 5 | 15 | 100 | 21 | 1 | ... | 4 | 6 | 7 | ... | 62 | 1 | 301 | 596 | ... |
| 11 | Mappilaiurani (P) | ... | 46 | 5 | 168 | 154 | 471 | 101 | 6 | ... | 61 | 11 | 25 | 3 | 108 | 60 | 982 | 1,333 | ... |
| 12 | Tuticorin (P) | ... | 200 | 6 | 1 | 2 | 144 | 81 | 2 | ... | 21 | 8 | 18 | ... | 73 | 70 | 380 | 671 | ... |
| 14 | Mullakadu (P) | ... | 15 | ... | 40 | 35 | 525 | 208 | 1 | ... | 28 | ... | 6 | ... | 23 | 13 | 558 | 1,248 | ... |
| 15 | Korampallam (P) | ... | 93 | ... | 25 | 52 | 198 | 19 | 2 | ... | 49 | 10 | 8 | ... | 118 | 36 | 860 | 1,930 | ... |
| 16 | Maravanmadam (P) | ... | 30 | 5 | 138 | 99 | 56 | 7 | ... | ... | 35 | 4 | 5 | ... | 15 | 7 | 388 | 549 | ... |
| 17 | Kilathattaparai (E) | ... | 105 | 24 | 1 | 2 | 17 | 1 | 4 | ... | 15 | ... | 17 | ... | 27 | 10 | 208 | 287 | ... |
| 18 | Therkusilukkanpatti (P) | ... | 2 | ... | 3 | ... | 4 | ... | ... | ... | 2 | ... | ... | 1 | 5 | ... | 68 | 168 | ... |
| 19 | Kottudankadu (P) | ... | 27 | 18 | 15 | ... | 4 | ... | 4 | ... | 11 | ... | 8 | ... | 51 | 21 | 332 | 485 | ... |
| 20 | Allikulam (P) | ... | 38 | ... | 4 | 3 | 4 | ... | 1 | ... | 10 | 3 | 3 | ... | 7 | 1 | 161 | 214 | ... |
| 21 | Varathagareddipatti (P) | ... | 2 | ... | 11 | 2 | ... | ... | ... | ... | 15 | ... | ... | ... | 34 | 7 | 356 | 397 | ... |
| 22 | Thimmarajapuram (P) | ... | 44 | ... | 21 | 5 | 4 | ... | 2 | ... | 36 | ... | ... | ... | 84 | 13 | 370 | 529 | ... |
| 23 | Vadakkukariseri (P) | ... | 12 | ... | 2 | ... | 8 | ... | ... | ... | 5 | ... | ... | ... | 21 | 7 | 250 | 299 | ... |
| 24 | Singathakurichi (P) | ... | 71 | 3 | 27 | 9 | 3 | ... | 1 | ... | 21 | 3 | 3 | ... | 31 | 13 | 331 | 535 | ... |
| 25 | Kaliavoor (P) | ... | 22 | 1 | 66 | 83 | 18 | 7 | 7 | ... | 41 | 10 | 10 | ... | 100 | 89 | 723 | 1,212 | ... |
| 26 | Murappanad Koilpatti (P) | ... | 14 | ... | 2 | 12 | 3 | ... | 1 | ... | 14 | 3 | 3 | ... | 58 | 29 | 265 | 487 | ... |
| 27 | Kilaputhaneri (P) | ... | 4 | 2 | 9 | 7 | 5 | 5 | ... | ... | 4 | 1 | 3 | ... | 27 | 6 | 172 | 305 | ... |
| 28 | Vasavappapuram (P) | ... | 6 | 11 | 20 | 8 | 11 | ... | 5 | ... | 53 | 8 | 18 | ... | 143 | 107 | 455 | 1,110 | ... |
| 29 | Aligudi | ... | ... | ... | 2 | 30 | ... | ... | ... | ... | 2 | 1 | ... | ... | 26 | 22 | 76 | 175 | ... |
| 30 | Murappanad Pudugramam (P) | ... | ... | ... | 2 | ... | 7 | ... | ... | ... | 6 | 1 | ... | ... | 48 | 17 | 151 | 303 | ... |
| 31 | Vallanad Cusba (P) | ... | 34 | 1 | 73 | 132 | 70 | 6 | 18 | ... | 107 | 24 | 16 | ... | 239 | 160 | 880 | 1,570 | ... |
| 32 | Vadavallanad (P) | ... | 29 | 5 | 62 | 44 | 17 | 12 | 5 | ... | 33 | 10 | 6 | ... | 69 | 23 | 310 | 531 | ... |
| 33 | Kilavallanad (P) | ... | 31 | 4 | ... | ... | ... | ... | 1 | ... | ... | ... | 1 | ... | 51 | 131 | 89 | 116 | ... |
| 34 | Ellainaickenpatti (P) | ... | 34 | 5 | 62 | 2 | 25 | 5 | 4 | ... | 38 | 4 | 3 | ... | 86 | 17 | 549 | 698 | ... |
| 35 | Aniaparanallur (P) | ... | 54 | 1 | 14 | 41 | 15 | 2 | 1 | ... | 20 | 3 | 2 | ... | 125 | 50 | 425 | 820 | Aniaparanallur (P) 1-8-60 |
| 36 | Mudithanendal (P) | ... | 25 | 2 | 99 | 3 | 13 | ... | 3 | ... | 54 | 2 | 20 | ... | 214 | 32 | 1,144 | 1,537 | ... |
| 37 | Kumaragiri (P) | ... | 203 | 10 | 66 | 201 | 81 | 6 | 18 | ... | 136 | 2 | 30 | ... | 155 | 59 | 853 | 1,607 | ... |

## VILLAGE DIRECTORY

### SRIVAIKUNTAM TALUK—(contd.)

| Location Code Number | Name of Village/Panchayat | | | Area in Sq. Miles | Occupied Residential Houses | | Total No. of Persons Enumerated | | | Scheduled Castes | | Scheduled Tribes | | Literate and Educated Persons | | Total Workers (A-I to A-IX) | | A-I | | A-II | |
|---|---|---|---|---|---|---|---|---|---|---|---|---|---|---|---|---|---|---|---|---|---|
| | | | | | No. of Houses | No. of Households | Total | Males | Females | M | F | M | F | M | F | M | F | M | F | M | F |
| 1 | 2 | | | 3 | 4 | 5 | 6 | 7 | 8 | 9 | 10 | 11 | 12 | 13 | 14 | 15 | 16 | 17 | 18 | 19 | 20 |
| 38 | Kulayankarisal (P) | ... | P. M. L. Hos. R. Pw. Tk. Ei. E. B. | 5·00 | 816 | 816 | 3,784 | 1,856 | 1,928 | 154 | 167 | ... | ... | 1,130 | 697 | 1,131 | 259 | 617 | 49 | 108 | 21 |
| 39 | Kovangadu (P) | ... | P. Tk. | 3·00 | 292 | 292 | 1,348 | 686 | 662 | 82 | 64 | ... | ... | 278 | 132 | 453 | 152 | 224 | 16 | 54 | 60 |
| 40 | Servaikaranmadam (P) | ... | P. M. L. Hos. R. Pw. | 3·22 | 675 | 678 | 3,267 | 1,623 | 1,644 | 30 | 30 | ... | ... | 1,005 | 658 | 975 | 176 | 388 | 14 | 216 | 12 |
| 41 | Kattalankulam (P) | ... | P. Pw. Tk. Cs. | 7·37 | 418 | 418 | 1,870 | 867 | 1,003 | 196 | 231 | ... | ... | 403 | 263 | 479 | 393 | 168 | 206 | 39 | 61 |
| 42 | Srimoolakarai (P) | ... | P. M. Rs. Pw. Tk. E. | 6·24 | 765 | 765 | 3,281 | 1,443 | 1,838 | 458 | 462 | ... | ... | 655 | 648 | 598 | 83 | 131 | 11 | 130 | 2 |
| 43 | Padmanabamangalam (P) | ... | P. C. Pw. Tk. | 6·81 | 476 | 479 | 1,911 | 916 | 995 | 341 | 351 | ... | ... | 342 | 105 | 602 | 187 | 269 | 7 | 132 | 147 |
| 44 | Tholappanpannai (P) | ... | P. Pw. Tk. | 2·56 | 264 | 277 | 1,095 | 540 | 555 | 216 | 212 | ... | ... | 252 | 55 | 378 | 175 | 274 | 166 | 69 | 2 |
| 45 | Alwarkarkulam (P) | ... | P. M. R. Pw. | 1·58 | 424 | 424 | 1,655 | 815 | 840 | 404 | 399 | ... | ... | 332 | 81 | 509 | 133 | 136 | 9 | 255 | 103 |
| 46 | Arampananai (P) | ... | P. M. R. Pw. | 0·62 | 404 | 404 | 1,700 | 622 | 1,078 | 59 | 68 | ... | ... | 299 | 220 | 178 | 173 | 74 | 94 | 22 | 38 |
| 47 | Manakarai (P) | ... | P. R. Pw. | 4·91 | 998 | 1,006 | 3,824 | 1,795 | 2,029 | 510 | 503 | ... | ... | 915 | 391 | 1,007 | 601 | 620 | 312 | 123 | 167 |
| 48 | Muthalankurichi (P) | ... | P. Rly. R. Pw. Tk. | 1·72 | 269 | 270 | 1,079 | 505 | 574 | 148 | 174 | ... | ... | 117 | 11 | 289 | 184 | 186 | 32 | 58 | 106 |
| 49 | Vittilapuram (P) | ... | P. R. Pw. Ei. Ea. E. | 1·71 | 667 | 667 | 2,484 | 1,198 | 1,286 | 204 | 209 | ... | ... | 652 | 258 | 779 | 490 | 503 | 361 | 19 | 21 |
| 50 | Vittilapuram Koilpathu (P) | ... | Rly. Pw. Ea. E. | 0·29 | 211 | 218 | 746 | 355 | 391 | 115 | 114 | ... | ... | 147 | 52 | 206 | 98 | 83 | 4 | 14 | 55 |
| 51 | Seidunganallur (P) | ... | P. M. H. L. D. Hos. Rhc. Mp. Rly. R. Pt. Pw. Ei. Ea. E. Cs. B. | 4·19 | 1,037 | 1,040 | 4,199 | 1,979 | 2,220 | 234 | 268 | ... | ... | 1,041 | 559 | 1,123 | 515 | 624 | 169 | 142 | 102 |
| 52 | Karungulam (P) | ... | P. M. H. L. Mcw. Rly. R. Pt. Pw. Tk. Ei. Ea. E. Cs. | 5·26 | 1,043 | 1,053 | 4,292 | 2,029 | 2,263 | 522 | 573 | ... | ... | 1,060 | 401 | 1,178 | 724 | 640 | 427 | 109 | 139 |
| 53 | Thathankulam (P) | ... | P. M. Mp. R. Pw. | ... | 300 | 300 | 1,230 | 546 | 684 | 5 | 6 | ... | ... | 291 | 209 | 237 | 88 | 87 | 25 | 3 | 3 |
| 54 | Kongarayakurichi (P) | ... | P. M. R. Pw. | 1·46 | 539 | 548 | 2,197 | 990 | 1,207 | 83 | 100 | ... | ... | 476 | 351 | 428 | 210 | 118 | 56 | 57 | 7 |
| 55 | Velur Adichanallur (V) | ... | P. R. Pw. Ea. | 1·15 | 315 | 316 | 1,167 | 605 | 562 | 158 | 156 | ... | ... | 316 | 116 | 361 | 223 | 204 | 48 | 50 | 130 |
| 57 | Srivaikuntam (V) | ... | P. M. H. D. | ... | 269 | 274 | 956 | 472 | 484 | 190 | 196 | ... | ... | 153 | 62 | 313 | 198 | 101 | 13 | 66 | 133 |
| 58 | Thirupuliangudi (V) | ... | P. R. Pw. | 1·24 | 205 | 209 | 730 | 333 | 397 | 161 | 205 | ... | ... | 165 | 93 | 210 | 196 | 92 | 13 | 84 | 171 |
| 59 | Parakiramapandi (P) | ... | P. M. R. S. Pw. | 1·22 | 336 | 336 | 1,189 | 569 | 620 | 299 | 324 | ... | ... | 332 | 158 | 381 | 295 | 277 | 124 | 23 | 121 |
| 60 | Perur (V) | ... | M. R. Pw. E. Cs. | 1·22 | 312 | 316 | 1,317 | 646 | 671 | 205 | 224 | ... | ... | 331 | 138 | 376 | 71 | 205 | 12 | 46 | 18 |
| 61 | Sevalai (P) | ... | P. M. R. Pw. Tk. Ei. Ea. E. Cs. | 2·87 | 905 | 916 | 3,669 | 1,715 | 1,954 | 305 | 342 | ... | ... | 961 | 399 | 969 | 551 | 388 | 176 | 179 | 179 |
| 62 | Perungulam (P) | ... | P. M. H. R. Pw. Tk. Ea. E. | 4·31 | 1,480 | 1,516 | 6,133 | 2,910 | 3,223 | 376 | 414 | ... | ... | 1,649 | 1,202 | 1,726 | 866 | 457 | 218 | 327 | 195 |
| 63 | Nattathi (P) | ... | P. R. Pw. Tk. | 4·91 | 463 | 470 | 2,021 | 976 | 1,045 | 90 | 58 | ... | ... | 542 | 386 | 578 | 313 | 111 | 36 | 69 | 72 |
| 65 | Thirupanichettikulam (P) | ... | ... | 0·98 | 147 | 161 | 657 | 316 | 341 | 3 | 3 | ... | ... | 164 | 107 | 179 | 18 | 82 | 1 | 36 | ... |
| 66 | Arumugamangalam (P) | ... | P. M. Mcw. Pw. | 2·55 | 241 | 245 | 832 | 406 | 426 | 215 | 215 | ... | ... | 185 | 91 | 262 | 66 | 125 | 22 | 65 | 11 |
| 67 | Maramangalam (P) | ... | P. M. R. Pw. | 2·46 | 324 | 324 | 1,263 | 611 | 652 | 138 | 150 | ... | ... | 347 | 152 | 413 | 230 | 205 | 34 | 64 | 142 |
| 68 | Idayarkadu (P) | ... | P. M. Mp. Pw. | 2·00 | 448 | 450 | 1,869 | 953 | 916 | 335 | 316 | ... | ... | 556 | 269 | 589 | 243 | 310 | 76 | 182 | 141 |
| 69 | Iruvappapuram (P) | ... | P. R. Tk. Ea. | 6·62 | 317 | 317 | 1,343 | 639 | 704 | 268 | 296 | ... | ... | 198 | 104 | 403 | 317 | 31 | 7 | 334 | 285 |
| 70 | Manjaneerkayal (V) | ... | P. Tk. | 1·15 | 168 | 178 | 874 | 443 | 431 | 32 | 27 | ... | ... | 277 | 163 | 264 | 49 | 158 | 18 | 25 | 11 |
| 71 | Agaram (V) | ... | P. Pw. Tk. | 0·93 | 381 | 383 | 1,553 | 782 | 771 | 53 | 51 | ... | ... | 423 | 247 | 502 | 180 | 268 | 29 | 167 | 128 |
| 72 | Palayakayal (P) | ... | P. Tel. Pw. Tk. | 8·76 | 610 | 642 | 2,703 | 1,303 | 1,400 | 406 | 393 | ... | ... | 608 | 496 | 750 | 169 | 80 | 23 | 54 | 33 |
| 73 | Mukkani (P) | ... | P. M. R. Pw. Tk. | 4·33 | 1,030 | 1,068 | 4,025 | 1,984 | 2,041 | 238 | 224 | ... | ... | 1,070 | 419 | 1,290 | 307 | 535 | 57 | 146 | 69 |
| 74 | Korkai (P) | ... | P. R. Tk. | 2·02 | 429 | 429 | 1,744 | 858 | 886 | 117 | 110 | ... | ... | 392 | 205 | 519 | 268 | 256 | 146 | 158 | 62 |
| 75 | Umarikadu (P) | ... | P. M. L. D. Mp. Pw. | 4·00 | 485 | 485 | 2,323 | 1,160 | 1,163 | 40 | 36 | ... | ... | 696 | 448 | 708 | 397 | 465 | 126 | 63 | 9 |

**VILLAGE DIRECTORY**

SRIVAIKUNTAM TALUK—(contd.)

| Location Code Number | Name of Village/Panchayat | A-III M | A-III F | A-IV M | A-IV F | A-V M | A-V F | A-VI M | A-VI F | A-VII M | A-VII F | A-VIII M | A-VIII F | A-IX M | A-IX F | B-X Non-workers M | B-X Non-workers F | Name of the Panchayat in which it is now included with the date of inclusion with other components if any |
|---|---|---|---|---|---|---|---|---|---|---|---|---|---|---|---|---|---|---|
| 1 | 2 | 21 | 22 | 23 | 24 | 25 | 26 | 27 | 28 | 29 | 30 | 31 | 32 | 33 | 34 | 35 | 36 | 37 |
| 38 | Kulayankarisal (P) | ... | 81 | ... | 38 | 37 | 18 | 20 | 2 | ... | 42 | 2 | 15 | ... | 210 | 130 | 725 | 1,669 | ... |
| 39 | Kovangadu (P) | ... | 25 | 1 | 7 | 2 | 16 | 8 | ... | ... | 9 | 1 | 1 | ... | 117 | 64 | 233 | 510 | ... |
| 40 | Servaikaranmadam (P) | ... | 19 | 1 | 218 | 130 | 3 | ... | 1 | ... | 49 | ... | 6 | ... | 75 | 19 | 648 | 1,468 | ... |
| 41 | Kattalankulam (P) | ... | 17 | ... | 104 | 98 | 17 | ... | 3 | ... | 22 | 3 | 20 | ... | 89 | 25 | 388 | 610 | ... |
| 42 | Srimoolakarai (P) | ... | 67 | ... | 25 | 22 | 21 | 6 | 1 | ... | 85 | 3 | 16 | ... | 122 | 39 | 845 | 1,755 | ... |
| 43 | Padmanabamangalam (P) | ... | 99 | 8 | 8 | ... | 8 | 8 | 1 | ... | 29 | 13 | 6 | ... | 50 | 4 | 314 | 808 | ... |
| 44 | Tholappanapannai (P) | ... | 8 | ... | 3 | ... | 5 | 2 | ... | ... | 6 | 2 | 1 | ... | 12 | 3 | 162 | 380 | Tholappanpannai (P) 1-6-60 |
| 45 | Alawarkarkulam (P) | ... | 26 | ... | 16 | 12 | 11 | ... | 2 | ... | 20 | 2 | 9 | ... | 34 | 7 | 306 | 707 | ... |
| 46 | Arampananai (P) | ... | 3 | ... | 23 | 22 | 4 | 1 | ... | ... | 20 | ... | 2 | ... | 30 | 18 | 444 | 905 | ... |
| 47 | Manakarai (P) | ... | 39 | 2 | 57 | 73 | 13 | 3 | ... | ... | 45 | 3 | 1 | ... | 109 | 41 | 788 | 1,428 | ... |
| 48 | Muthalankurichi (P) | ... | 21 | 3 | 3 | 27 | ... | 1 | ... | ... | 3 | ... | ... | ... | 18 | 15 | 216 | 390 | ... |
| 49 | Vittilapuram (P) | ... | 18 | 8 | 28 | 44 | 18 | 5 | 42 | 7 | 42 | 6 | 12 | ... | 97 | 38 | 419 | 796 | ... |
| 50 | Vittilapuram Koilpathu (P) | ... | 19 | 3 | 5 | 5 | 6 | 2 | 5 | ... | 13 | 11 | 7 | ... | 54 | 18 | 149 | 293 | ... |
| 51 | Seidunganallur (P) | ... | 17 | ... | 40 | 141 | 36 | 8 | 14 | 1 | 64 | 2 | 16 | ... | 170 | 92 | 856 | 1,705 | ... |
| 52 | Karungulam (P) | ... | 41 | 19 | 139 | 80 | 17 | ... | 11 | 1 | 61 | 6 | 11 | ... | 149 | 52 | 851 | 1,539 | ... |
| 53 | Thathankulam (P) | ... | 11 | ... | 32 | 31 | 5 | 1 | 3 | ... | 41 | 2 | 1 | ... | 54 | 26 | 309 | 596 | ... |
| 54 | Kongarayakurichi (P) | ... | 13 | ... | 79 | 97 | 6 | ... | 7 | ... | 43 | 3 | 7 | ... | 98 | 47 | 562 | 997 | ... |
| 55 | Velur Adichanallur (V) | ... | 16 | ... | 27 | 29 | 7 | ... | 3 | ... | 8 | 2 | 1 | ... | 45 | 14 | 244 | 339 | Vellur Adichanallur (P) 1-8-60 |
| 57 | Srivaikuntam (V) | ... | 2 | ... | 34 | 27 | 12 | ... | ... | ... | 45 | 4 | 1 | ... | 52 | 21 | 159 | 286 | Srivaikuntam (P) merged with L. C. No. 56 |
| 58 | Thirupuliankudi (V) | ... | 4 | ... | 4 | 6 | ... | ... | 1 | ... | 10 | ... | ... | ... | 15 | 6 | 123 | 201 | Thirupuliangudi (P) 1-6-60 |
| 59 | Parakiramapandi (P) | ... | 10 | ... | 26 | 22 | ... | ... | 1 | ... | 14 | 4 | 1 | ... | 29 | 24 | 188 | 325 | Parakiramapandi (P) 1-6-60 |
| 60 | Perur (V) | ... | 20 | 7 | 13 | 8 | 6 | 2 | 17 | 1 | 16 | 3 | 6 | ... | 47 | 20 | 270 | 600 | Perur (P) 1-6-60 |
| 61 | Sevalai (P) | ... | 19 | 5 | 41 | 100 | 73 | 7 | 3 | ... | 95 | 8 | 26 | ... | 145 | 76 | 746 | 1,403 | ... |
| 62 | Perungulam (P) | ... | 207 | 4 | 197 | 298 | 28 | 17 | 60 | ... | 134 | 27 | 45 | ... | 271 | 107 | 1,184 | 2,357 | ... |
| 63 | Nattathi (P) | ... | 90 | 7 | 114 | 79 | 18 | 11 | 11 | 10 | 34 | 4 | 28 | ... | 103 | 94 | 398 | 732 | ... |
| 65 | Thirupanichettikkulam (P) | ... | 15 | 1 | ... | 11 | 2 | ... | ... | ... | 37 | ... | 1 | ... | 6 | 5 | 137 | 323 | ... |
| 66 | Arumugamangalam (P) | ... | ... | ... | 25 | 19 | 3 | ... | ... | ... | 6 | ... | 3 | ... | 35 | 14 | 144 | 360 | ... |
| 67 | Maramangalam (P) | ... | 24 | 3 | 13 | 13 | 45 | 8 | ... | ... | 27 | 25 | 4 | ... | 31 | 5 | 198 | 422 | ... |
| 68 | Idayarkadu (P) | ... | 20 | 5 | 15 | 5 | 19 | ... | ... | ... | 8 | 1 | 5 | ... | 30 | 15 | 364 | 673 | ... |
| 69 | Iruvappapuram (P) | ... | 12 | 3 | 9 | 12 | ... | ... | ... | ... | 4 | 3 | 1 | ... | 12 | 7 | 236 | 387 | ... |
| 70 | Manjeerkayal (V) | ... | 3 | ... | 2 | 2 | 13 | ... | ... | ... | 27 | ... | 1 | ... | 35 | 18 | 179 | 382 | Manjaneerkayal (P) 1-6-60 |
| 71 | Agaram (V) | ... | 18 | 2 | ... | 2 | 6 | 2 | 2 | ... | 13 | 2 | 1 | ... | 27 | 15 | 280 | 591 | Agaram (P) 1-6-60 |
| 72 | Palayakayal (P) | ... | 169 | 5 | 41 | 57 | 271 | 13 | 6 | ... | 43 | 11 | 13 | ... | 73 | 27 | 553 | 1,231 | ... |
| 73 | Mukkani (P) | ... | 106 | 9 | 105 | 33 | 58 | 1 | 10 | ... | 102 | 31 | 5 | ... | 223 | 107 | 694 | 1,734 | ... |
| 74 | Korkai (P) | ... | 47 | ... | ... | 47 | 10 | 2 | ... | ... | 10 | ... | 10 | ... | 28 | 11 | 339 | 618 | ... |
| 75 | Umarikadu (P) | ... | 1 | 1 | 22 | 175 | 1 | 1 | 3 | ... | 20 | ... | 5 | ... | 128 | 85 | 452 | 766 | ... |

## VILLAGE

SRIVAIKUNTAM

## DIRECTORY

TALUK—(contd.)

| Location Code Number | Name of Village/Panchayat | | | Area in Sq. Miles | Occupied Residential Houses: No. of Houses | Occupied Residential Houses: No. of Households | Total No. of Persons Enumerated: Total | Total No. of Persons Enumerated: Males | Total No. of Persons Enumerated: Females | Scheduled Castes: M | Scheduled Castes: F | Scheduled Tribes: M | Scheduled Tribes: F | Literate and Educated Persons: M | Literate and Educated Persons: F | Total Workers (A-I to A-IX): M | Total Workers (A-I to A-IX): F | A-I: M | A-I: F | A-II: M | A-II: F |
|---|---|---|---|---|---|---|---|---|---|---|---|---|---|---|---|---|---|---|---|---|---|
| 1 | 2 | | | 3 | 4 | 5 | 6 | 7 | 8 | 9 | 10 | 11 | 12 | 13 | 14 | 15 | 16 | 17 | 18 | 19 | 20 |
| 76 | Thirupani-Chettipattu (P) | ... | Pw. Tk. | 0·10 | 19 | 22 | 78 | 38 | 40 | ... | ... | ... | ... | 8 | ... | 23 | 3 | 6 | ... | ... | 3 |
| 77 | Valavallam (P) | ... | P. M. R. Hos. Pw. Tk. E. Cs. B. | 1·68 | 481 | 483 | 2,063 | 1,001 | 1,062 | 120 | 135 | ... | ... | 417 | 233 | 653 | 369 | 178 | 108 | 110 | 11 |
| 78 | Kottarakurichi (P) | ... | P. R. Pw. Tk. | 1·71 | 635 | 648 | 2,573 | 1,148 | 1,425 | 198 | 241 | ... | ... | 499 | 290 | 643 | 243 | 216 | 39 | 136 | 84 |
| 80 | Siruthondanallur (V) | ... | P. H. L. Mp. R. Tel. Pw. Tk. E. Vh. | 1·60 | 942 | 949 | 3,821 | 1,707 | 2,114 | 97 | 94 | ... | ... | 975 | 678 | 963 | 535 | 201 | 71 | 96 | 43 |
| 81 | Mangalakurichi (P) | ... | P. R. Pw. Tk. E. | 1·64 | 257 | 263 | 1,033 | 471 | 562 | 154 | 164 | ... | ... | 172 | 78 | 315 | 254 | 97 | 10 | 60 | 88 |
| 82 | Kilpidagai Cusba (V) | ... | P. Tk. | 0·54 | 277 | 277 | 1,056 | 474 | 582 | 258 | 276 | ... | ... | 237 | 125 | 309 | 202 | 173 | 23 | 96 | 152 |
| 83 | Kilpidagai Appankoil (V) | ... | P. S. Tk. | 1·58 | 225 | 225 | 908 | 437 | 471 | 123 | 131 | ... | ... | 221 | 75 | 275 | 74 | 139 | 26 | 45 | 17 |
| 84 | Kilpidagai Varadarajapuram (V) | | P. Pw. | 0·96 | 283 | 283 | 976 | 465 | 511 | 166 | 176 | ... | ... | 263 | 95 | 371 | 317 | 127 | 27 | 28 | 122 |
| 85 | Sriparangusanallur (V) | ... | P. M. Pw. E. | 1·91 | 529 | 529 | 2,304 | 1,106 | 1,198 | 21 | 18 | ... | ... | 691 | 534 | 610 | 185 | 288 | 24 | 39 | 10 |
| 86 | Velur Pudukudi (V) | ... | P. Rly. R. Pw. Tk. Ei. E. | 0·87 | 134 | 134 | 465 | 226 | 239 | 211 | 229 | ... | ... | 55 | 8 | 161 | 183 | 82 | 9 | 58 | 171 |
| 87 | Velur Cusba (V) | ... | P. L. R. Pw. Tk. E. Cs. | 3·55 | 753 | 757 | 3,130 | 1,521 | 1,609 | 178 | 194 | ... | ... | 620 | 320 | 925 | 417 | 412 | 60 | 307 | 309 |
| 88 | Kalvoy (P) | ... | P. R. Pw. Ei. Ea. E. | 4·29 | 543 | 543 | 2,378 | 1,141 | 1,237 | 124 | 145 | ... | ... | 372 | 102 | 705 | 245 | 341 | 21 | 82 | 96 |
| 89 | Serakulam (P) | ... | P. R. Pw. Ea. E. Cs. | 8·60 | 656 | 661 | 2,973 | 1,426 | 1,547 | 140 | 158 | ... | ... | 572 | 217 | 884 | 523 | 445 | 119 | 32 | 71 |
| 90 | Vallakulam (P) | ... | P. R. Pw. Ea. E. | 9·62 | 575 | 597 | 2,416 | 1,166 | 1,250 | 200 | 229 | ... | ... | 525 | 201 | 767 | 378 | 395 | 29 | 134 | 112 |
| 91 | Ramanujampudur (P) | ... | P. Mcw. R. Tk. | 0·25 | 312 | 312 | 1,381 | 681 | 700 | 198 | 227 | ... | ... | 368 | 70 | 437 | 70 | 353 | 65 | 3 | ... |
| 92 | Therkukaraiseri (P) | ... | P. R. Pw. | 0·24 | 216 | 216 | 793 | 354 | 439 | 76 | 140 | ... | ... | 86 | 34 | 173 | 169 | 111 | 27 | 23 | 141 |
| 93 | Vallanad R. F. | ... | ... | | | | | | RESERVED | FOREST | | | | | | | | | | | |
| | | | **Total** ... | **347·84** | **41,878** | **42,355** | **176,568** | **84,714** | **91,854** | **18,636** | **19,415** | ... | ... | **41,364** | **19,272** | **49,698** | **27,581** | **21,267** | **9,059** | **8,788** | **10,108** |

## VILLAGE DIRECTORY

### SRIVAIKUNTAM TALUK—(contd.)

| Location Code Number | Name of Village/Panchayat | A-III M | A-III F | A-IV M | A-IV F | A-V M | A-V F | A-VI M | A-VI F | A-VII M | A-VII F | A-VIII M | A-VIII F | A-IX M | A-IX F | B-X Non-workers M | B-X Non-workers F | Name of the Panchayat in which it is now included with the date of inclusion with other components if any |
|---|---|---|---|---|---|---|---|---|---|---|---|---|---|---|---|---|---|---|
| 1 | 2 | 21 | 22 | 23 | 24 | 25 | 26 | 27 | 28 | 29 | 30 | 31 | 32 | 33 | 34 | 35 | 36 | 37 |
| 76 | Thirupani-Chettipattu (P) ... | 2 | ... | 1 | ... | ... | ... | ... | ... | 1 | ... | ... | ... | 13 | ... | 15 | 37 | ... |
| 77 | Valavallan (P) ... | 21 | 4 | 50 | 203 | 18 | ... | 14 | ... | 63 | 4 | 16 | ... | 183 | 39 | 348 | 693 | ... |
| 78 | Kottarakurilhi (P) ... | 30 | ... | 38 | 84 | 16 | 3 | 4 | 1 | 88 | 4 | 15 | ... | 100 | 28 | 505 | 1,182 | ... |
| 80 | Siruthondanallur (V) ... | 28 | 2 | 55 | 314 | 79 | ... | 13 | ... | 256 | 3 | 19 | ... | 216 | 102 | 744 | 1,579 | ... |
| 81 | Mangalakurichi (P) ... | 15 | 1 | ... | ... | 6 | 1 | ... | ... | 14 | 2 | 2 | ... | 121 | 152 | 156 | 308 | ... |
| 82 | Kilpidagai Cusba (V) ... | 4 | 2 | 1 | 12 | 2 | ... | ... | ... | 12 | ... | 2 | ... | 19 | 13 | 165 | 380 | Kilpidagai Cusba (P) 1-7-60 |
| 83 | Kilpidagai Appankoil (V) ... | 17 | ... | 10 | 4 | 11 | 3 | ... | ... | 12 | 2 | 2 | ... | 39 | 22 | 162 | 397 | Kilpidagai Appankoil (P) 1-7-60 |
| 84 | Kilpidagai Varadarjapuram (V) ... | ... | ... | 5 | ... | 9 | ... | ... | ... | 9 | 1 | ... | ... | 193 | 167 | 94 | 194 | ... |
| 85 | Sriparangusanallur (V) ... | 53 | 3 | 42 | 96 | 21 | 7 | 1 | ... | 96 | 8 | 7 | ... | 63 | 37 | 496 | 1,013 | Sriparangusanallur (P) 1-9-60 |
| 86 | Velur Pudukudi (V) ... | 6 | ... | ... | ... | ... | ... | 2 | ... | 1 | ... | 1 | ... | 11 | 3 | 65 | 56 | Velur Padukudi (P) merged with L.C. No. 56 |
| 87 | Velur Cusba (V) ... | 29 | 6 | 23 | 6 | 49 | 1 | 1 | ... | 31 | 10 | 8 | ... | 65 | 25 | 596 | 1,192 | ... |
| 88 | Kalvoy (P) ... | 60 | ... | 66 | 18 | 35 | 15 | ... | ... | 23 | 17 | 5 | ... | 93 | 78 | 436 | 992 | ... |
| 89 | Serakulam (P) ... | 11 | 1 | 296 | 255 | 2 | 15 | 8 | ... | 21 | 4 | 1 | ... | 68 | 58 | 542 | 1,024 | ... |
| 90 | Vallakulam (P) ... | 158 | 1 | 20 | 212 | 4 | 5 | ... | ... | 26 | 8 | 3 | ... | 27 | 11 | 399 | 872 | ... |
| 91 | Ramanujampudur (P) ... | 13 | ... | ... | ... | 31 | 1 | ... | ... | 6 | ... | ... | ... | 31 | 4 | 244 | 630 | ... |
| 92 | Therkukaraiseri (P) ... | 7 | ... | 20 | ... | ... | ... | ... | ... | 4 | 1 | ... | ... | 8 | ... | 181 | 270 | ... |
| 93 | Vallanad R. F. ... | | | | | | | | RESERVED | FOREST | | | | | | | | |
| | **Total** ... | **3,032** | **229** | **3,220** | **3,943** | **3,033** | **706** | **361** | **21** | **2,932** | **381** | **601** | **4** | **6,464** | **3,130** | **35,016** | **64,273** | |

TOWN DIRECTORY

SRIVAIKUNTAM TALUK—(contd.)

| Location Code Number | Name of Town | | | Area in Sq. Miles | Occupied Residential Houses: No. of Houses | Occupied Residential Houses: No. of Households | Total No. of Persons Enumerated: Total | Total No. of Persons Enumerated: Males | Total No. of Persons Enumerated: Females | Scheduled Castes: M | Scheduled Castes: F | Scheduled Tribes: M | Scheduled Tribes: F | Literate and Educated Persons: M | Literate and Educated Persons: F | Total Workers (A-I to A-IX): M | Total Workers (A-I to A-IX): F | A-I: M | A-I: F | A-II: M | A-II: F |
|---|---|---|---|---|---|---|---|---|---|---|---|---|---|---|---|---|---|---|---|---|---|
| 1 | 2 | | | 3 | 4 | 5 | 6 | 7 | 8 | 9 | 10 | 11 | 12 | 13 | 14 | 15 | 16 | 17 | 18 | 19 | 20 |
| 9 | Milavittam (P) | ... | P. M. H. C. T. L. D. Hos. Mcw. Mp. Rly. R. Pt. S. Tk. Ei. E. Vh. Cs. | | | | | | | | | | | | | | | | | | |
| | Locality 1 E. B. 24-A | ... | ... | ... | 102 | 102 | 492 | 247 | 245 | ... | ... | ... | ... | 146 | 69 | 136 | 27 | 55 | 8 | 31 | 17 |
| | 2 24-B | ... | ... | ... | 49 | 49 | 251 | 125 | 126 | ... | ... | ... | ... | 65 | 23 | 65 | 9 | 22 | 4 | 23 | 5 |
| | 25-A | ... | ... | ... | 52 | 54 | 224 | 124 | 100 | 123 | 97 | ... | ... | 32 | 5 | 80 | 65 | 4 | 6 | 10 | 51 |
| | | | **Total** ... | ... | **101** | **103** | **475** | **249** | **226** | **123** | **97** | ... | ... | **97** | **28** | **145** | **74** | **26** | **10** | **33** | **56** |
| | Locality 3 E. B. 25-B | ... | ... | ... | 51 | 52 | 230 | 115 | 115 | 37 | 29 | ... | ... | 68 | 35 | 69 | 56 | 1 | 8 | ... | 2 |
| | 4 25-C | ... | ... | ... | 47 | 48 | 215 | 109 | 106 | 60 | 60 | ... | ... | 74 | 44 | 62 | 53 | 3 | 11 | 5 | 9 |
| | 5 25-D | ... | ... | ... | 24 | 25 | 127 | 65 | 62 | ... | ... | ... | ... | 25 | 5 | 40 | 34 | ... | ... | 1 | 4 |
| | 26-A | ... | ... | ... | 32 | 32 | 135 | 69 | 66 | 54 | 53 | ... | ... | 10 | 1 | 45 | 24 | 2 | ... | ... | ... |
| | | | **Total** ... | ... | **56** | **57** | **262** | **134** | **128** | **54** | **53** | ... | ... | **15** | **6** | **85** | **58** | **2** | ... | **1** | **4** |
| | Locality 6 E. B. 26-B | ... | ... | ... | 131 | 131 | 621 | 306 | 315 | 11 | 20 | ... | ... | 135 | 67 | 187 | 104 | 64 | 42 | 10 | 43 |
| | 7 26-C | ... | ... | ... | 42 | 42 | 152 | 72 | 80 | ... | ... | ... | ... | 41 | 29 | 45 | 39 | 13 | 18 | 3 | 12 |
| | 27-A | ... | ... | ... | 97 | 102 | 34 | 17 | 17 | 17 | 17 | ... | ... | 7 | 4 | 11 | 5 | ... | ... | ... | ... |
| | | | **Total** ... | ... | **139** | **144** | **186** | **89** | **97** | **17** | **17** | ... | ... | **48** | **33** | **56** | **44** | **13** | **18** | **3** | **12** |
| | Locality 8 E. B. 27-C | ... | ... | ... | 10 | 10 | 475 | 244 | 231 | 7 | 3 | ... | ... | 130 | 49 | 142 | 92 | 33 | 43 | 3 | 28 |
| | 9 27-B | ... | ... | ... | 36 | 37 | 170 | 88 | 82 | 72 | 69 | ... | ... | 11 | ... | 57 | 43 | 3 | ... | ... | 1 |
| | | | **Town total** ... | **4·37** | **673** | **684** | **3,126** | **1,581** | **1,545** | **381** | **348** | ... | ... | **744** | **331** | **939** | **551** | **200** | **140** | **86** | **172** |
| 13 | Tuticorin (M) | ... | P. M. H. C. T. L. D. Hos. Mcw. Mp. Rly. R. Pt. S. Tk. Ei. E. Vh. Cs. | | | | | | | | | | | | | | | | | | |
| | Locality 1 E. B. 1 | ... | ... | ... | 140 | 144 | 632 | 330 | 302 | ... | ... | ... | ... | 202 | 102 | 157 | 57 | ... | ... | ... | ... |
| | 2 | ... | ... | ... | 96 | 97 | 422 | 223 | 199 | ... | ... | ... | ... | 112 | 49 | 130 | 43 | ... | ... | ... | ... |
| | 3 | ... | ... | ... | 144 | 144 | 489 | 247 | 242 | 14 | 15 | ... | ... | 130 | 51 | 152 | 40 | ... | ... | ... | ... |
| | 4 | ... | ... | ... | 134 | 148 | 543 | 286 | 257 | ... | ... | ... | ... | 88 | 16 | 182 | 14 | ... | ... | ... | ... |
| | 5 | ... | ... | ... | 133 | 161 | 581 | 305 | 276 | ... | ... | ... | ... | 163 | 64 | 202 | 27 | ... | ... | ... | ... |
| | 6 | ... | ... | ... | 123 | 126 | 613 | 377 | 236 | 107 | 106 | ... | ... | 243 | 54 | 153 | 42 | ... | ... | ... | ... |
| | 7 | ... | ... | ... | 67 | 71 | 271 | 123 | 148 | ... | ... | ... | ... | 72 | 52 | 76 | 28 | ... | ... | ... | ... |
| | 8 | ... | ... | ... | 83 | 88 | 326 | 155 | 171 | 5 | 11 | ... | ... | 84 | 50 | 94 | 35 | ... | ... | ... | ... |
| | 9 | ... | ... | ... | 110 | 111 | 372 | 188 | 184 | 17 | 17 | ... | ... | 112 | 48 | 114 | 47 | ... | ... | ... | ... |
| | 10 | ... | ... | ... | 66 | 66 | 263 | 132 | 131 | ... | ... | ... | ... | 77 | 29 | 76 | 8 | ... | ... | ... | ... |
| | | | **Total** ... | ... | **1,096** | **1,156** | **4,512** | **2,366** | **2,146** | **143** | **149** | ... | ... | **1,283** | **515** | **1,336** | **341** | ... | ... | ... | ... |
| | Locality 2 E. B. 11 | ... | ... | ... | 102 | 104 | 427 | 206 | 221 | ... | ... | ... | ... | 160 | 122 | 105 | 18 | ... | ... | ... | ... |
| | 12 | ... | ... | ... | 87 | 87 | 414 | 202 | 212 | ... | ... | ... | ... | 166 | 130 | 95 | 4 | 2 | ... | ... | ... |
| | 13 | ... | ... | ... | 106 | 106 | 421 | 214 | 207 | ... | ... | ... | ... | 174 | 114 | 114 | 16 | ... | ... | ... | ... |
| | 14 | ... | ... | ... | 108 | 109 | 411 | 194 | 217 | 104 | 106 | ... | ... | 90 | 56 | 91 | 35 | ... | ... | ... | ... |
| | 15 | ... | ... | ... | 105 | 108 | 552 | 264 | 288 | ... | ... | ... | ... | 207 | 192 | 134 | 14 | ... | ... | ... | ... |

| Location Code Number | Name of Town | A-III M | A-III F | A-IV M | A-IV F | A-V M | A-V F | A-VI M | A-VI F | A-VII M | A-VII F | A-VIII M | A-VIII F | A-IX M | A-IX F | B-X Non-workers M | B-X Non-workers F |
|---|---|---|---|---|---|---|---|---|---|---|---|---|---|---|---|---|---|
| 1 | 2 | 21 | 22 | 23 | 24 | 25 | 26 | 27 | 28 | 29 | 30 | 31 | 32 | 33 | 34 | 35 | 36 |
| 9 | Milavittan (P)—(*concld.*) | | | | | | | | | | | | | | | | |
| Locality 1 | E. B. 24-A ... | 1 | ... | 2 | ... | 20 | ... | 1 | ... | 13 | ... | 1 | ... | 12 | 2 | 111 | 218 |
| 2 | 24-B ... | 1 | ... | ... | ... | 2 | ... | 11 | ... | 3 | ... | ... | ... | 3 | ... | 60 | 117 |
| | 25-A ... | 11 | 1 | ... | 1 | 46 | ... | ... | ... | 6 | 2 | ... | ... | 3 | 4 | 44 | 35 |
| | **Total ...** | **12** | **1** | ... | **1** | **48** | ... | **11** | ... | **9** | **2** | ... | ... | **6** | **4** | **104** | **152** |
| Locality 3 | E. B. 25-B ... | 9 | 5 | 11 | 23 | 30 | 7 | ... | 1 | 2 | 1 | 5 | ... | 11 | 9 | 46 | 59 |
| 4 | 25-C ... | 9 | 2 | 1 | 15 | 36 | 11 | 1 | ... | 4 | 2 | ... | ... | 3 | 3 | 47 | 53 |
| 5 | 25-D ... | 23 | 3 | 2 | 22 | 6 | 5 | ... | ... | 4 | ... | ... | ... | 4 | ... | 25 | 28 |
| | 26-A ... | 4 | ... | 1 | ... | 37 | 23 | ... | ... | ... | ... | ... | ... | 1 | 1 | 24 | 42 |
| | **Total ...** | **27** | **3** | **3** | **22** | **43** | **28** | ... | ... | **4** | ... | ... | ... | **5** | **1** | **49** | **70** |
| Locality 6 | E. B. 26-B ... | 6 | 1 | 2 | 2 | 68 | 11 | 13 | ... | 6 | 1 | 7 | ... | 11 | 4 | 119 | 211 |
| 7 | 26-C ... | 3 | 1 | ... | ... | 16 | 4 | 3 | ... | 4 | ... | ... | ... | 3 | 4 | 27 | 41 |
| | 27-A ... | ... | ... | ... | ... | 10 | 5 | ... | ... | ... | ... | 1 | ... | ... | ... | 6 | 12 |
| | **Total ...** | **3** | **1** | ... | ... | **26** | **9** | **3** | ... | **4** | ... | **1** | ... | **3** | **4** | **33** | **53** |
| Locality 8 | E. B. 27-C ... | 14 | 5 | ... | 5 | 61 | 10 | 3 | 1 | 9 | ... | 7 | ... | 12 | ... | 102 | 139 |
| 9 | 27-B ... | 1 | ... | ... | ... | 50 | 41 | ... | ... | 1 | ... | 1 | ... | 1 | 1 | 31 | 39 |
| | **Town Total ...** | **82** | **18** | **19** | **68** | **382** | **117** | **32** | 2 | **52** | **6** | **22** | ... | **64** | **28** | **642** | **994** |
| 13 | Tuticorin (M)—(*contd.*) | | | | | | | | | | | | | | | | |
| Locality 1 | E. B. 1 ... | 3 | ... | ... | ... | 85 | 23 | 5 | 2 | 15 | 8 | 13 | ... | 35 | 24 | 173 | 245 |
| | 2 ... | 7 | ... | 1 | 1 | 54 | 13 | 5 | 6 | 23 | 8 | 16 | ... | 24 | 15 | 93 | 156 |
| | 3 ... | 4 | 2 | 6 | 2 | 43 | 10 | 8 | 2 | 20 | 5 | 30 | 1 | 41 | 18 | 95 | 202 |
| | 4 ... | 5 | ... | ... | ... | 46 | 3 | 8 | ... | 26 | 2 | 13 | ... | 84 | 9 | 104 | 243 |
| | 5 ... | 3 | ... | 1 | ... | 67 | 11 | 5 | ... | 21 | 2 | 11 | ... | 94 | 14 | 103 | 249 |
| | 6 ... | 15 | ... | ... | ... | 73 | 19 | 5 | 2 | 11 | 8 | 33 | ... | 16 | 13 | 224 | 194 |
| | 7 ... | 6 | ... | ... | ... | 42 | 19 | 6 | 2 | 13 | 4 | 5 | ... | 4 | 3 | 47 | 120 |
| | 8 ... | 6 | ... | 4 | 9 | 51 | 16 | 1 | 1 | 9 | 4 | 15 | ... | 8 | 5 | 61 | 136 |
| | 9 ... | 2 | ... | 3 | 14 | 61 | 13 | 5 | 9 | 22 | 4 | 7 | ... | 14 | 7 | 74 | 137 |
| | 10 ... | 8 | ... | ... | ... | 27 | 1 | 4 | 1 | 16 | 2 | 14 | ... | 7 | 4 | 56 | 123 |
| | **Total ...** | **59** | **2** | **15** | **26** | **549** | **128** | 52 | **25** | **176** | **47** | **157** | **1** | **328** | **112** | **1,030** | **1,805** |
| Locality 2 | E. B. 11 ... | 1 | ... | ... | 4 | 36 | 1 | 3 | 1 | 22 | 2 | 13 | ... | 30 | 10 | 101 | 203 |
| | 12 ... | ... | ... | 2 | ... | 35 | ... | ... | ... | 12 | ... | 13 | ... | 31 | 4 | 107 | 208 |
| | 13 ... | ... | ... | 1 | 2 | 53 | 1 | 6 | ... | 15 | 1 | 11 | ... | 28 | 12 | 100 | 191 |
| | 14 ... | ... | ... | 1 | ... | 14 | 2 | 1 | ... | 10 | 2 | 14 | 2 | 51 | 29 | 103 | 182 |
| | 15 ... | ... | ... | ... | ... | 35 | 1 | 4 | ... | 35 | ... | 19 | 1 | 41 | 12 | 130 | 274 |

**TOWN**

SRIVAIKUNTAM

**DIRECTORY**

TALUK—(contd.)

| Location Code Number | Nam of Town | Area in Sq. Miles | Occupied Residential Houses: No. of Houses | Occupied Residential Houses: No. of Households | Total No. of Persons Enumerated: Total | Total No. of Persons Enumerated: Males | Total No. of Persons Enumerated: Females | Scheduled Castes: M | Scheduled Castes: F | Scheduled Tribes: M | Scheduled Tribes: F | Literate and Educated Persons: M | Literate and Educated Persons: F | Total Workers (A-I to A-IX): M | Total Workers (A-I to A-IX): F | A-I: M | A-I: F | A-II: M | A-II: F |
|---|---|---|---|---|---|---|---|---|---|---|---|---|---|---|---|---|---|---|---|
| 1 | 2 | 3 | 4 | 5 | 6 | 7 | 8 | 9 | 10 | 11 | 12 | 13 | 14 | 15 | 16 | 17 | 18 | 19 | 20 |
| 13 | Tuticorin (M) —(*contd.*) | | | | | | | | | | | | | | | | | | |
| | Locality 2 E. B. 16 ... ... | ... | 158 | 164 | 671 | 333 | 338 | 79 | 83 | ... | ... | 215 | 114 | 199 | 8 | ... | ... | ... | ... |
| | 17 ... ... | ... | 84 | 85 | 334 | 154 | 180 | ... | ... | ... | ... | 98 | 72 | 88 | 32 | ... | 1 | ... | ... |
| | 18 ... ... | ... | 96 | 97 | 333 | 160 | 173 | 3 | 3 | ... | ... | 63 | 33 | 110 | 30 | ... | ... | ... | ... |
| | 19 ... ... | ... | 149 | 149 | 529 | 262 | 267 | 9 | 7 | ... | ... | 136 | 65 | 166 | 30 | ... | ... | ... | ... |
| | 20 ... ... | ... | 109 | 115 | 462 | 226 | 236 | ... | ... | ... | ... | 146 | 60 | 138 | 21 | ... | ... | ... | ... |
| | 21 ... ... | ... | 35 | 92 | 357 | 172 | 185 | ... | ... | ... | ... | 94 | 32 | 114 | 23 | ... | ... | ... | ... |
| | **Total** ... | ... | **1,139** | **1,216** | **4,911** | **2,387** | **2,524** | **195** | **199** | ... | ... | **1,549** | **990** | **1,354** | **233** | **2** | **1** | ... | ... |
| | Locality 3 E. B. 22 ... ... | ... | 80 | 80 | 399 | 179 | 220 | 6 | 9 | ... | ... | 129 | 76 | 118 | 56 | ... | ... | ... | ... |
| | 23 ... ... | ... | 135 | 135 | 491 | 241 | 250 | 6 | 13 | ... | ... | 134 | 57 | 153 | 31 | ... | ... | ... | ... |
| | 24 ... ... | ... | 87 | 87 | 397 | 204 | 193 | ... | ... | ... | ... | 159 | 87 | 98 | 23 | ... | ... | ... | ... |
| | 25 ... ... | ... | 81 | 81 | 376 | 179 | 197 | ... | ... | ... | ... | 136 | 100 | 80 | 22 | ... | ... | ... | ... |
| | 26 ... ... | ... | 114 | 114 | 467 | 225 | 242 | ... | ... | ... | ... | 160 | 92 | 116 | 32 | ... | ... | ... | ... |
| | 27 ... ... | ... | 116 | 116 | 531 | 308 | 223 | ... | ... | ... | ... | 194 | 64 | 145 | 36 | ... | ... | ... | ... |
| | 28 ... ... | ... | 75 | 75 | 309 | 143 | 166 | ... | ... | ... | ... | 117 | 75 | 70 | 29 | ... | ... | ... | ... |
| | 29 ... ... | ... | 57 | 61 | 236 | 123 | 113 | ... | ... | ... | ... | 85 | 43 | 75 | 17 | ... | ... | ... | ... |
| | 30 ... ... | ... | 82 | 82 | 364 | 184 | 180 | ... | ... | ... | ... | 104 | 74 | 100 | 35 | ... | ... | ... | ... |
| | **Total** ... | ... | **827** | **831** | **3,570** | **1,786** | **1,784** | **12** | **22** | ... | ... | **1,218** | **668** | **955** | **281** | ... | ... | ... | ... |
| | Locality 4 E. B. 31 ... ... | ... | 114 | 114 | 494 | 237 | 257 | 66 | 77 | ... | ... | 50 | 29 | 131 | 51 | ... | ... | ... | ... |
| | 32 ... ... | ... | 121 | 121 | 502 | 250 | 252 | ... | ... | ... | ... | 176 | 111 | 145 | 39 | ... | ... | ... | ... |
| | 33 ... ... | ... | 116 | 118 | 467 | 234 | 233 | ... | ... | ... | ... | 164 | 89 | 128 | 43 | ... | ... | ... | ... |
| | 34 ... ... | ... | 116 | 116 | 506 | 259 | 247 | ... | ... | ... | ... | 171 | 95 | 133 | 35 | ... | ... | ... | ... |
| | 35 ... ... | ... | 145 | 145 | 531 | 265 | 266 | ... | ... | ... | ... | 148 | 53 | 161 | 73 | ... | ... | ... | ... |
| | 36 ... ... | ... | 134 | 167 | 626 | 317 | 309 | ... | ... | ... | ... | 167 | 84 | 197 | 68 | ... | ... | ... | ... |
| | 37 ... ... | ... | 138 | 176 | 698 | 350 | 348 | 98 | 96 | ... | ... | 185 | 106 | 197 | 78 | ... | ... | ... | ... |
| | 38 ... ... | ... | 225 | 226 | 1,018 | 512 | 506 | 90 | 31 | ... | ... | 275 | 191 | 306 | 37 | ... | ... | ... | ... |
| | 39 ... ... | ... | 71 | 71 | 297 | 148 | 149 | ... | ... | ... | ... | 79 | 34 | 85 | 7 | ... | ... | ... | ... |
| | **Total** ... | ... | **1,180** | **1,254** | **5,139** | **2,572** | **2,567** | **254** | **204** | ... | ... | **1,415** | **792** | **1,483** | **431** | ... | ... | ... | ... |
| | Locality 5 E. B. 40 ... ... | ... | 106 | 106 | 495 | 254 | 241 | ... | ... | ... | ... | 193 | 156 | 119 | 9 | ... | ... | ... | ... |
| | 41 ... ... | ... | 116 | 117 | 449 | 218 | 231 | ... | ... | ... | ... | 181 | 128 | 121 | 2 | ... | ... | ... | ... |
| | 42 ... ... | ... | 92 | 95 | 422 | 199 | 223 | ... | ... | ... | ... | 173 | 137 | 105 | 15 | ... | ... | ... | ... |
| | 43 ... ... | ... | 117 | 117 | 1,107 | 692 | 415 | ... | ... | ... | ... | 536 | 325 | 527 | 45 | ... | ... | ... | ... |
| | 44 ... ... | ... | 126 | 126 | 853 | 398 | 455 | ... | ... | ... | ... | 165 | 155 | 250 | 5 | ... | ... | ... | ... |
| | 45 ... ... | ... | 105 | 115 | 604 | 284 | 320 | ... | ... | ... | ... | 117 | 111 | 153 | 12 | ... | ... | ... | ... |
| | 46 ... ... | ... | 79 | 79 | 361 | 189 | 172 | ... | ... | ... | ... | 97 | 61 | 165 | 13 | ... | ... | ... | ... |

**TOWN**

SRIVAIKUNTAM

**DIRECTORY**

TALUK—(contd.)

| Location Code Number | Name of Town | A-III M | A-III F | A-IV M | A-IV F | A-V M | A-V F | A-VI M | A-VI F | A-VII M | A-VII F | A-VIII M | A-VIII F | A-IX M | A-IX F | B-X Non-workers M | B-X Non-workers F |
|---|---|---|---|---|---|---|---|---|---|---|---|---|---|---|---|---|---|
| 1 | 2 | 21 | 22 | 23 | 24 | 25 | 26 | 27 | 28 | 29 | 30 | 31 | 32 | 33 | 34 | 35 | 36 |
| 13 | Tuticorin (M)—(*contd.*) | | | | | | | | | | | | | | | | |
| | Locality 2 E. B. 16 ... | ... | ... | ... | ... | 68 | ... | 17 | ... | 39 | 2 | 42 | ... | 33 | 6 | 134 | 330 |
| | 17 ... | 8 | ... | 3 | 3 | 23 | 2 | 15 | 10 | 8 | 2 | 21 | 1 | 10 | 13 | 66 | 148 |
| | 18 ... | 3 | 2 | ... | 2 | 25 | 4 | 4 | 7 | 4 | 2 | 2 | ... | 72 | 13 | 50 | 143 |
| | 19 ... | 3 | ... | ... | 5 | 74 | 5 | 8 | 3 | 30 | 9 | 34 | ... | 17 | 8 | 96 | 237 |
| | 20 ... | ... | ... | 1 | 1 | 42 | 2 | 14 | ... | 24 | 3 | 27 | 1 | 30 | 14 | 88 | 215 |
| | 21 ... | 3 | ... | ... | ... | 31 | 1 | 8 | 1 | 4 | 8 | 32 | ... | 36 | 15 | 58 | 160 |
| | **Total ...** | **18** | **2** | **8** | **17** | **436** | **19** | **80** | **22** | **203** | **31** | **228** | **5** | **379** | **136** | **1,033** | **2,291** |
| | Locality 3 E. B. 22 ... | 2 | ... | .. | 10 | 31 | 11 | 5 | 1 | 42 | 13 | 14 | ... | 24 | 21 | 61 | 164 |
| | 23 ... | 1 | ... | 8 | 5 | 53 | 17 | 11 | ... | 19 | 5 | 32 | ... | 29 | 4 | 88 | 219 |
| | 24 ... | ... | ... | 2 | 2 | 39 | 11 | 4 | ... | 27 | 5 | 7 | ... | 19 | 5 | 106 | 170 |
| | 25 ... | ... | ... | 1 | 3 | 44 | 9 | 1 | ... | 20 | 3 | 4 | ... | 10 | 7 | 99 | 175 |
| | 26 ... | 14 | ... | 4 | 16 | 48 | 4 | 8 | 1 | 19 | 6 | 9 | ... | 14 | 5 | 109 | 210 |
| | 27 ... | 2 | ... | ... | ... | 49 | 10 | 8 | 4 | 14 | 6 | 12 | 2 | 60 | 14 | 163 | 187 |
| | 28 ... | ... | ... | ... | 2 | 44 | 19 | 1 | ... | 13 | 6 | 9 | ... | 3 | 2 | 73 | 137 |
| | 29 ... | 2 | ... | 1 | 3 | 26 | 6 | ... | ... | 18 | 4 | 11 | ... | 17 | 4 | 48 | 96 |
| | 30 ... | 2 | ... | ... | 10 | 58 | 13 | 5 | 1 | 14 | 6 | 11 | 2 | 10 | 3 | 84 | 145 |
| | **Total ...** | **23** | ... | **16** | **51** | **392** | **100** | **43** | **7** | **186** | **54** | **109** | **4** | **186** | **65** | **831** | **1,503** |
| | Locality 4 E. B. 31 ... | 5 | ... | ... | 1 | 42 | 5 | 1 | ... | 22 | 2 | 19 | ... | 42 | 43 | 106 | 206 |
| | 32 ... | 11 | ... | 2 | 7 | 54 | 14 | 8 | 2 | 18 | 7 | 30 | ... | 22 | 9 | 105 | 213 |
| | 33 ... | 10 | 1 | ... | ... | 41 | 24 | 14 | 1 | 17 | 6 | 10 | ... | 33 | 11 | 106 | 190 |
| | 34 ... | 7 | ... | ... | ... | 58 | 17 | 6 | 3 | 33 | 8 | 12 | ... | 17 | 7 | 125 | 212 |
| | 35 ... | 11 | | ... | ... | 56 | 36 | 13 | 5 | 19 | 10 | 50 | 1 | 12 | 21 | 104 | 193 |
| | 36 ... | 11 | ... | 2 | ... | 49 | 26 | 3 | 5 | 22 | 8 | 65 | ... | 45 | 29 | 120 | 241 |
| | 37 ... | 28 | ... | ... | 5 | 64 | 30 | 3 | 11 | 20 | 4 | 44 | 4 | 38 | 24 | 153 | 270 |
| | 38 ... | 144 | 2 | ... | ... | 78 | 14 | 12 | 10 | 19 | 3 | 43 | 1 | 10 | 7 | 206 | 469 |
| | 39 ... | 40 | ... | ... | ... | 16 | 3 | 8 | ... | 9 | 4 | 7 | ... | 5 | ... | 63 | 142 |
| | **Total ...** | **267** | **3** | **4** | **13** | **461** | **169** | **68** | **37** | **179** | **52** | **280** | **6** | **224** | **151** | **1,089** | **2,136** |
| | Locality 5 E. B. 40 ... | 25 | ... | ... | ... | 24 | 3 | ... | ... | 35 | ... | 6 | ... | 29 | 6 | 135 | 232 |
| | 41 ... | ... | ... | ... | ... | 40 | 2 | 2 | ... | 50 | ... | 7 | ... | 22 | ... | 97 | 229 |
| | 42 ... | ... | ... | ... | 7 | 29 | ... | 3 | ... | 47 | ... | 5 | ... | 21 | 8 | 94 | 208 |
| | 43 ... | 397 | ... | ... | ... | 12 | ... | ... | ... | 6 | ... | 4 | ... | 108 | 45 | 165 | 370 |
| | 44 ... | 200 | ... | ... | 1 | 4 | ... | ... | ... | 12 | 1 | 26 | ... | 8 | 3 | 148 | 450 |
| | 45 ... | 70 | ... | 27 | ... | 25 | 5 | 2 | 1 | 8 | 5 | 14 | ... | 7 | 1 | 131 | 308 |
| | 46 ... | 109 | ... | ... | ... | 6 | 12 | ... | ... | 15 | 1 | 21 | ... | 14 | ... | 24 | 159 |

TOWN

SRIVAIKUNTAM

| Location Code Number | Name of Town | Area in Sq. Miles | Occupied Residential Houses: No. of Houses | Occupied Residential Houses: No. of Households | Total No. of Persons Enumerated: Total | Total No. of Persons Enumerated: Males | Total No. of Persons Enumerated: Females | Scheduled Castes: M | Scheduled Castes: F | Scheduled Tribes: M | Scheduled Tribes: F | Literate and Educated Persons: M | Literate and Educated Persons: F | Total Workers (A-I to A-IX): M | Total Workers (A-I to A-IX): F | A-I: M | A-I: F | A-II: M | A-II: F |
|---|---|---|---|---|---|---|---|---|---|---|---|---|---|---|---|---|---|---|---|
| 1 | 2 | 3 | 4 | 5 | 6 | 7 | 8 | 9 | 10 | 11 | 12 | 13 | 14 | 15 | 16 | 17 | 18 | 19 | 20 |
| 13 | Tuticorin (M)—(*contd.*) | | | | | | | | | | | | | | | | | | |
| | Locality 5 E. B. 47 ... ... | ... | 112 | 120 | 594 | 302 | 292 | 71 | 70 | ... | ... | 115 | 52 | 149 | 39 | ... | ... | ... | ... |
| | 48 ... ... | ... | 144 | 144 | 706 | 356 | 350 | 11 | 8 | ... | ... | 102 | 49 | 182 | 22 | ... | ... | ... | .. |
| | 49 ... ... | ... | 150 | 150 | 780 | 402 | 378 | 2 | ... | ... | ... | 116 | 71 | 223 | 5 | ... | .. | ... | ... |
| | **Total** ... | ... | **1,147** | **1,169** | **6,371** | **3,294** | **3,077** | **84** | **78** | ... | ... | **1,795** | **1,245** | **1,994** | **167** | ... | ... | ... | ... |
| | Locality 6 E. B. 50 ... ... | ... | 128 | 130 | 675 | 347 | 328 | ... | ... | ... | ... | 240 | 242 | 181 | 10 | ... | ... | ... | ... |
| | 51 ... ... | ... | 85 | 85 | 412 | 202 | 210 | ... | ... | ... | ... | 163 | 149 | 98 | 10 | ... | ... | ... | ... |
| | 52 ... ... | ... | 130 | 130 | 662 | 339 | 323 | ... | ... | ... | ... | 238 | 223 | 158 | 10 | .. | ... | ... | ... |
| | 53 ... ... | ... | 74 | 74 | 646 | 381 | 265 | ... | ... | ... | ... | 293 | 210 | 108 | 3 | ... | ... | ... | ... |
| | 54 ... ... | ... | 77 | 77 | 389 | 199 | 190 | ... | ... | ... | ... | 123 | 136 | 92 | 10 | ... | ... | ... | ... |
| | **Total** ... | ... | **494** | **496** | **2,784** | **1,468** | **1,316** | ... | ... | ... | ... | **1,057** | **960** | **637** | **43** | ... | ... | ... | ... |
| | Locality 7 E. B. 55 ... ... | ... | 115 | 118 | 439 | 235 | 204 | ... | ... | ... | ... | 177 | 89 | 127 | 7 | ... | ... | ... | ... |
| | 56 ... ... | ... | 114 | 114 | 572 | 303 | 269 | ... | ... | ... | ... | 217 | 147 | 149 | 50 | ... | ... | ... | ... |
| | 57 ... ... | ... | 92 | 92 | 429 | 220 | 209 | 16 | 17 | ... | ... | 167 | 126 | 103 | 12 | ... | ... | ... | ... |
| | 58 ... ... | ... | 84 | 91 | 454 | 225 | 229 | ... | ... | ... | ... | 177 | 122 | 108 | 17 | ... | ... | ... | ... |
| | 59 ... ... | ... | 86 | 86 | 432 | 206 | 226 | ... | ... | ... | ... | 156 | 127 | 108 | 11 | ... | ... | ... | ... |
| | 60 ... ... | ... | 97 | 97 | 447 | 211 | 236 | ... | ... | ... | ... | 175 | 146 | 111 | 11 | ... | ... | ... | ... |
| | **Total** ... | ... | **588** | **598** | **2,773** | **1,400** | **1,373** | **16** | **17** | ... | ... | **1,069** | **757** | **706** | **108** | ... | ... | ... | ... |
| | Locality 8 E. B. 61 ... ... | ... | 128 | 131 | 617 | 315 | 302 | 10 | 4 | ... | ... | 188 | 130 | 157 | 32 | ... | ... | ... | ... |
| | 62 ... ... | ... | 112 | 118 | 511 | 251 | 260 | ... | ... | ... | ... | 183 | 125 | 128 | 16 | ... | ... | ... | ... |
| | 63 ... ... | ... | 122 | 134 | 561 | 291 | 270 | 27 | 34 | ... | ... | 210 | 142 | 149 | 18 | ... | ... | ... | ... |
| | 64 ... ... | ... | 152 | 152 | 718 | 342 | 376 | ... | ... | ... | ... | 224 | 161 | 188 | 95 | ... | ... | ... | ... |
| | 65 ... ... | ... | 86 | 86 | 369 | 173 | 196 | 4 | 4 | ... | ... | 108 | 85 | 84 | 17 | ... | ... | ... | ... |
| | 66 ... ... | ... | 101 | 101 | 465 | 211 | 254 | 2 | 2 | ... | ... | 138 | 95 | 115 | 12 | ... | ... | 1 | ... |
| | **Total** ... | ... | **701** | **722** | **3,241** | **1,583** | **1,658** | **43** | **44** | ... | ... | **1,051** | **738** | **821** | **190** | ... | ... | **1** | ... |
| | Locality 9 E. B. 67 ... ... | ... | 133 | 133 | 590 | 292 | 298 | ... | ... | ... | ... | 229 | 167 | 151 | 52 | ... | ... | ... | ... |
| | 68 ... ... | ... | 129 | 129 | 481 | 245 | 236 | 5 | ... | ... | 3 | 124 | 87 | 132 | 31 | ... | ... | ... | ... |
| | 69 ... ... | ... | 103 | 122 | 522 | 251 | 271 | ... | ... | ... | ... | 191 | 133 | 142 | 10 | ... | ... | ... | ... |
| | 70 ... ... | ... | 122 | 125 | 635 | 316 | 319 | ... | ... | ... | ... | 262 | 220 | 177 | 13 | ... | ... | ... | ... |
| | 71 ... ... | ... | 123 | 126 | 568 | 271 | 297 | ... | ... | ... | ... | 197 | 153 | 150 | 24 | ... | ... | ... | ... |
| | **Total** ... | ... | **610** | **635** | **2,796** | **1,375** | **1,421** | **5** | ... | ... | **3** | **1,003** | **760** | **752** | **130** | ... | ... | .. | ... |
| | Locality 10 E. B. 72 ... ... | ... | 102 | 105 | 596 | 325 | 271 | 69 | 71 | ... | ... | 204 | 119 | 131 | 11 | ... | ... | ... | ... |
| | 73 ... ... | ... | 86 | 88 | 452 | 228 | 224 | ... | ... | ... | ... | 122 | 158 | 99 | 12 | 2 | ... | ... | ... |
| | 74 ... ... | ... | 113 | 125 | 596 | 292 | 304 | 40 | 46 | ... | ... | 150 | 182 | 140 | 13 | ... | ... | ... | ... |
| | 75 ... ... | ... | 88 | 88 | 393 | 172 | 221 | 38 | 47 | ... | ... | 102 | 102 | 91 | 12 | ... | ... | ... | ... |

TOWN DIRECTORY

SRIVAIKUNTAM TALUK—(contd.)

| Location Code Number | Name of Town | | A-III M | A-III F | A-IV M | A-IV F | A-V M | A-V F | A-VI M | A-VI F | A-VII M | A-VII F | A-VIII M | A-VIII F | A-IX M | A-IX F | B-X Non-workers M | B-X Non-workers F |
|---|---|---|---|---|---|---|---|---|---|---|---|---|---|---|---|---|---|---|
| 1 | 2 | | 21 | 22 | 23 | 24 | 25 | 26 | 27 | 28 | 29 | 30 | 31 | 32 | 33 | 34 | 35 | 36 |
| 13 | Tuticorin (M)—(*contd.*) | | | | | | | | | | | | | | | | | |
| | Locality 5 | E. B. 47 ... | 72 | 1 | ... | ... | 32 | 11 | 5 | 1 | 8 | 7 | 9 | ... | 23 | 19 | 153 | 253 |
| | | 48 ... | 129 | ... | ... | ... | 4 | 6 | 1 | 1 | 14 | 4 | 9 | ... | 25 | 11 | 174 | 328 |
| | | 49 ... | 187 | ... | ... | ... | 7 | ... | ... | ... | 7 | 2 | 15 | ... | 7 | 3 | 179 | 373 |
| | | **Total** ... | **1,189** | **1** | **27** | **8** | **183** | **39** | **13** | **3** | **202** | **20** | **116** | ... | **264** | **96** | **1,300** | **2,910** |
| | Locality 6 | E. B. 50 ... | 4 | ... | 1 | 1 | 38 | 1 | 1 | ... | 42 | 4 | 67 | .. | 28 | 4 | 166 | 3.8 |
| | | 51 ... | 5 | ... | ... | 1 | 32 | 2 | 1 | ... | 22 | ... | 22 | ... | 16 | 7 | 104 | 200 |
| | | 52 ... | 4 | ... | ... | 1 | 48 | 3 | 1 | ... | 57 | ... | 12 | .. | 36 | 6 | 181 | 313 |
| | | 53 ... | 3 | ... | ... | ... | 15 | ... | 3 | ... | 9 | 1 | 58 | 1 | 20 | 1 | 273 | 262 |
| | | 54 ... | 2 | ... | ... | 1 | 13 | 2 | 3 | ... | 27 | 2 | 37 | ... | 10 | 5 | 107 | 180 |
| | | **Total** ... | **18** | ... | **1** | **4** | **146** | **8** | **9** | ... | **157** | **7** | **196** | **1** | **110** | **23** | **831** | **1,273** |
| | Locality 7 | E. B. 55 ... | ... | ... | ... | ... | 40 | ... | ... | ... | 40 | ... | 28 | ... | 19 | 7 | 108 | 197 |
| | | 56 ... | 6 | ... | 3 | ... | 33 | ... | 4 | ... | 25 | 3 | 16 | ... | 62 | 47 | 154 | 219 |
| | | 57 ... | 8 | ... | ... | 7 | 28 | ... | 6 | ... | 13 | ... | 26 | ... | 22 | 5 | 117 | 197 |
| | | 58 ... | 1 | ... | ... | ... | 32 | 2 | ... | ... | 29 | 5 | 12 | ... | 34 | 10 | 117 | 212 |
| | | 59 ... | 2 | ... | 1 | ... | 47 | 1 | 3 | 2 | 32 | 1 | 3 | ... | 20 | 7 | 98 | 215 |
| | | 60 ... | 1 | ... | ... | ... | 37 | ... | 5 | ... | 37 | 3 | 16 | ... | 15 | 8 | 100 | 225 |
| | | **Total** ... | **18** | ... | **4** | **7** | **217** | **3** | **18** | **2** | **176** | **12** | **101** | ... | **172** | **84** | **694** | **1,265** |
| | Locality 8 | E. B. 61 ... | 37 | 1 | ... | 3 | 35 | 5 | 7 | 1 | 20 | 4 | 27 | ... | 31 | 18 | 158 | 270 |
| | | 62 ... | ... | ... | ... | ... | 63 | 6 | 5 | ... | 29 | 4 | 20 | ... | 11 | 6 | 123 | 244 |
| | | 63 ... | 38 | ... | ... | 2 | 34 | 3 | 7 | 1 | 14 | 3 | 44 | 1 | 12 | 8 | 142 | 252 |
| | | 64 ... | 28 | ... | 1 | ... | 24 | 3 | 2 | ... | 19 | 4 | 10 | ... | 104 | 88 | 154 | 281 |
| | | 65 ... | 16 | ... | ... | ... | 29 | ... | 6 | ... | 5 | ... | 15 | ... | 13 | 17 | 89 | 179 |
| | | 66 ... | 7 | ... | ... | 1 | 38 | 1 | 3 | 1 | 17 | 2 | 20 | ... | 29 | 7 | 95 | 242 |
| | | **Total** ... | **126** | **1** | **1** | **6** | **223** | **18** | **30** | **3** | **104** | **17** | **136** | **1** | **200** | **144** | **762** | **1,468** |
| | Locality 9 | E. B. 67 ... | 8 | ... | ... | 10 | 54 | 25 | 2 | ... | 44 | 10 | 28 | ... | 15 | 7 | 141 | 246 |
| | | 68 ... | 3 | ... | ... | ... | 46 | 9 | 10 | 4 | 15 | 4 | 24 | ... | 34 | 14 | 113 | 205 |
| | | 69 ... | 1 | ... | ... | ... | 81 | 2 | 6 | ... | 26 | 1 | 8 | 1 | 20 | 6 | 109 | 261 |
| | | 70 | 2 | ... | 5 | 1 | 107 | 2 | 2 | ... | 28 | 2 | 6 | ... | 27 | 8 | 139 | 306 |
| | | 71 ... | ... | ... | 1 | 4 | 82 | 6 | 3 | ... | 31 | 2 | 17 | ... | 16 | 12 | 121 | 273 |
| | | **Total** ... | **14** | ... | **6** | **15** | **370** | **44** | **23** | **4** | **144** | **19** | **83** | **1** | **112** | **47** | **623** | **1,291** |
| | Locality 10 | E. B. 72 ... | 2 | ... | ... | ... | 23 | 4 | 4 | 1 | 27 | 3 | 70 | ... | 5 | 3 | 194 | 260 |
| | | 73 ... | 7 | ... | ... | ... | 24 | 2 | 1 | ... | 19 | 3 | 32 | ... | 14 | 7 | 129 | 212 |
| | | 74 ... | 6 | ... | 1 | 1 | 51 | 8 | 2 | ... | 14 | 3 | 48 | ... | 18 | 1 | 152 | 291 |
| | | 75 ... | 1 | ... | 2 | 3 | 36 | 3 | 6 | ... | 23 | 1 | 10 | ... | 13 | 5 | 81 | 209 |

**TOWN**

SRIVAIKUNTAM

**DIRECTORY**

TALUK—(contd.)

| Location Code Number | Name of Town | Area in Sq. Miles | Occupied Residential Houses: No. of Houses | Occupied Residential Houses: No. of Households | Total No. of Persons Enumerated: Total | Total No. of Persons Enumerated: Males | Total No. of Persons Enumerated: Females | Scheduled Castes: M | Scheduled Castes: F | Scheduled Tribes: M | Scheduled Tribes: F | Literate and Educated Persons: M | Literate and Educated Persons: F | Total Workers (A-I to A-IX): M | Total Workers (A-I to A-IX): F | A-I: M | A-I: F | A-II: M | A-II: F |
|---|---|---|---|---|---|---|---|---|---|---|---|---|---|---|---|---|---|---|---|
| 1 | 2 | 3 | 4 | 5 | 6 | 7 | 8 | 9 | 10 | 11 | 12 | 13 | 14 | 15 | 16 | 17 | 18 | 19 | 20 |
| 13 | Tuticorin (M)—(*contd.*) | | | | | | | | | | | | | | | | | | |
| | Locality 10 E. B. 76 ... ... | ... | 96 | 96 | 530 | 269 | 261 | ... | ... | ... | ... | 156 | 189 | 127 | 22 | ... | ... | ... | ... |
| | 77 ... ... | ... | 106 | 110 | 446 | 239 | 207 | 98 | 82 | ... | ... | 165 | 120 | 127 | 16 | 1 | 1 | ... | ... |
| | Total ... | ... | **591** | **612** | **3,013** | **1,525** | **1,488** | **245** | **246** | ... | ... | **899** | **870** | **715** | **86** | **3** | **1** | ... | ... |
| | Locality 11 E. B. 78 ... ... | ... | 78 | 79 | 377 | 197 | 180 | ... | ... | ... | ... | 108 | 106 | 111 | 22 | 1 | ... | ... | ... |
| | 79 ... ... | ... | 104 | 104 | 491 | 239 | 252 | ... | ... | ... | ... | 171 | 158 | 116 | 29 | ... | ... | ... | ... |
| | 80 ... ... | ... | 95 | 95 | 520 | 241 | 279 | 59 | 69 | ... | ... | 158 | 191 | 124 | 36 | ... | ... | ... | ... |
| | 81 ... ... | ... | 96 | 100 | 455 | 235 | 220 | ... | ... | ... | ... | 149 | 124 | 112 | 15 | ... | ... | ... | ... |
| | 82 ... ... | ... | 121 | 124 | 560 | 268 | 292 | ... | ... | ... | ... | 176 | 107 | 143 | 45 | ... | ... | ... | ... |
| | 83 ... ... | ... | 80 | 88 | 372 | 190 | 182 | ... | ... | ... | ... | 103 | 66 | 97 | 13 | ... | ... | ... | ... |
| | 84 ... ... | ... | 108 | 108 | 464 | 229 | 235 | ... | ... | ... | ... | 101 | 126 | 120 | 22 | ... | ... | ... | ... |
| | 85 ... ... | ... | 96 | 96 | 444 | 229 | 215 | ... | ... | ... | ... | 185 | 129 | 129 | 14 | ... | ... | ... | ... |
| | 86 ... ... | ... | 121 | 126 | 503 | 243 | 260 | ... | ... | ... | ... | 181 | 153 | 133 | 27 | ... | ... | ... | ... |
| | 87 ... ... | ... | 117 | 117 | 543 | 281 | 262 | 14 | 12 | ... | ... | 160 | 157 | 139 | 19 | ... | ... | ... | ... |
| | Total ... | ... | **1,016** | **1,037** | **4,729** | **2,352** | **2,377** | **73** | **81** | ... | ... | **1,492** | **1,317** | **1,224** | **242** | **1** | ... | ... | ... |
| | Locality 12 E. B. 88 ... ... | ... | 32 | 34 | 134 | 80 | 54 | ... | ... | ... | ... | 68 | 13 | 53 | 12 | ... | ... | ... | ... |
| | 89 ... ... | ... | 70 | 82 | 380 | 194 | 186 | ... | ... | ... | ... | 163 | 112 | 85 | 24 | 1 | ... | ... | ... |
| | 90 ... ... | ... | 113 | 113 | 456 | 218 | 238 | ... | ... | ... | ... | 154 | 78 | 128 | 64 | ... | ... | ... | ... |
| | 91 ... ... | ... | 58 | 70 | 295 | 145 | 150 | ... | ... | ... | ... | 97 | 54 | 83 | 22 | ... | ... | ... | ... |
| | 92 ... ... | ... | 66 | 67 | 321 | 149 | 172 | ... | ... | ... | ... | 103 | 80 | 76 | 16 | ... | ... | ... | ... |
| | 93 ... ... | ... | 88 | 88 | 361 | 169 | 192 | ... | ... | ... | ... | 123 | 65 | 106 | 61 | ... | ... | ... | ... |
| | 94 ... ... | ... | 95 | 103 | 470 | 249 | 221 | ... | ... | ... | ... | 192 | 84 | 144 | 50 | ... | ... | ... | ... |
| | 95 ... ... | ... | 84 | 87 | 344 | 165 | 179 | ... | ... | ... | ... | 113 | 67 | 92 | 47 | ... | ... | ... | ... |
| | 96 ... ... | ... | 93 | 97 | 442 | 207 | 235 | ... | ... | ... | ... | 150 | 92 | 119 | 73 | ... | ... | ... | ... |
| | 97 ... ... | ... | 81 | 81 | 364 | 184 | 180 | ... | ... | ... | ... | 131 | 92 | 92 | 9 | ... | ... | ... | ... |
| | Total ... | ... | **780** | **822** | **3,567** | **1,760** | **1,807** | ... | ... | ... | ... | **1,294** | **737** | **978** | **378** | **1** | ... | ... | ... |
| | Locality 13 E. B. 98 ... ... | ... | 119 | 119 | 499 | 265 | 234 | ... | ... | ... | ... | 174 | 97 | 125 | 13 | ... | ... | ... | ... |
| | 99 ... ... | ... | 120 | 120 | 512 | 264 | 248 | ... | ... | ... | ... | 199 | 122 | 130 | 15 | ... | ... | ... | ... |
| | 100 ... ... | ... | 90 | 90 | 397 | 204 | 193 | ... | ... | ... | ... | 141 | 82 | 116 | 36 | ... | ... | ... | ... |
| | 101 ... ... | ... | 68 | 68 | 272 | 143 | 129 | ... | ... | ... | ... | 102 | 68 | 77 | 7 | ... | ... | ... | ... |
| | 102 ... ... | ... | 111 | 111 | 469 | 228 | 241 | 1 | 2 | ... | ... | 167 | 101 | 114 | 23 | ... | ... | ... | ... |
| | 103 ... ... | ... | 140 | 144 | 621 | 323 | 298 | ... | ... | ... | ... | 201 | 106 | 182 | 40 | ... | ... | 1 | ... |
| | 104 ... ... | ... | 104 | 109 | 491 | 254 | 237 | ... | ... | ... | ... | 183 | 110 | 126 | 24 | ... | ... | ... | ... |
| | 105 ... ... | ... | 61 | 65 | 315 | 158 | 157 | ... | ... | ... | ... | 108 | 65 | 88 | 8 | ... | ... | ... | ... |
| | 106 ... ... | ... | 111 | 112 | 476 | 241 | 235 | ... | ... | ... | ... | 193 | 87 | 117 | 35 | ... | ... | ... | ... |
| | Total ... | ... | **924** | **938** | **4,052** | **2,080** | **1,972** | **1** | **2** | ... | ... | **1,468** | **838** | **1,075** | **201** | ... | ... | **1** | ... |

**TOWN DIRECTORY**

SRIVAIKUNTAM TALUK—(contd.)

| Location Code Number | Name of Town | A-III M | A-III F | A-IV M | A-IV F | A-V M | A-V F | A-VI M | A-VI F | A-VII M | A-VII F | A-VIII M | A-VIII F | A-IX M | A-IX F | B-X Non-workers M | B-X Non-workers F |
|---|---|---|---|---|---|---|---|---|---|---|---|---|---|---|---|---|---|
| 1 | 2 | 21 | 22 | 23 | 24 | 25 | 26 | 27 | 28 | 29 | 30 | 31 | 32 | 33 | 34 | 35 | 36 |
| 13 | Tuticorin (M)—(*contd.*) | | | | | | | | | | | | | | | | |
| | Locality 10 E. B. 76 ... | 1 | ... | 3 | ... | 42 | 3 | 2 | ... | 29 | ... | 11 | ... | 39 | 19 | 142 | 239 |
| | 77 ... | 1 | 1 | ... | ... | 46 | 6 | 7 | ... | 11 | ... | 44 | 1 | 17 | 7 | 112 | 191 |
| | **Total ...** | **18** | **1** | **6** | **4** | **222** | **25** | **22** | **1** | **123** | **10** | **215** | **1** | **106** | **42** | **810** | **1,402** |
| | Locality 11 E. B. 78 ... | 1 | ... | 1 | 2 | 52 | 5 | 2 | ... | 26 | 1 | 8 | ... | 20 | 14 | 86 | 158 |
| | 79 ... | 1 | ... | ... | ... | 33 | 15 | 1 | ... | 43 | 1 | 13 | ... | 25 | 13 | 123 | 223 |
| | 80 ... | 1 | ... | 1 | ... | 64 | 12 | 3 | ... | 23 | 3 | 9 | ... | 23 | 21 | 117 | 243 |
| | 81 ... | 1 | ... | 2 | ... | 41 | 5 | 7 | ... | 22 | 3 | 15 | ... | 24 | 7 | 123 | 205 |
| | 82 ... | 3 | ... | 2 | 7 | 58 | 18 | 4 | ... | 46 | 3 | 14 | ... | 16 | 17 | 125 | 247 |
| | 83 ... | 2 | ... | ... | ... | 45 | 1 | 5 | 1 | 13 | 2 | 17 | ... | 15 | 9 | 93 | 169 |
| | 84 ... | 1 | ... | 2 | 5 | 51 | 10 | 3 | ... | 34 | 1 | 17 | ... | 12 | 6 | 109 | 213 |
| | 85 ... | 1 | ... | ... | ... | 60 | 7 | 2 | ... | 43 | ... | 8 | ... | 15 | 7 | 100 | 201 |
| | 86 ... | 2 | ... | ... | ... | 63 | 12 | ... | ... | 34 | 2 | 8 | ... | 26 | 13 | 110 | 233 |
| | 87 ... | 1 | ... | ... | ... | 57 | 8 | 4 | ... | 30 | 1 | 17 | ... | 30 | 10 | 142 | 243 |
| | **Total ...** | **14** | ... | **8** | **14** | **524** | **93** | **31** | **1** | **314** | **17** | **126** | ... | **206** | **117** | **1,128** | **2,135** |
| | Locality 12 E. B. 88 ... | ... | ... | ... | ... | 15 | 12 | ... | ... | 3 | ... | 7 | ... | 28 | ... | 27 | 42 |
| | 89 ... | ... | ... | ... | ... | 21 | 21 | 3 | ... | 37 | 1 | 11 | ... | 12 | 2 | 109 | 162 |
| | 90 ... | 2 | ... | ... | ... | 68 | 61 | 3 | ... | 15 | 2 | 26 | ... | 14 | 1 | 90 | 174 |
| | 91 ... | ... | ... | 1 | ... | 43 | 22 | 1 | ... | 10 | ... | 14 | ... | 14 | ... | 62 | 128 |
| | 92 ... | ... | ... | 1 | ... | 42 | 11 | 2 | ... | 10 | ... | 7 | ... | 14 | 5 | 73 | 156 |
| | 93 ... | ... | ... | ... | ... | 59 | 59 | ... | ... | 9 | 1 | 33 | ... | 5 | 1 | 63 | 131 |
| | 94 ... | ... | ... | ... | ... | 70 | 35 | 1 | 1 | 26 | 7 | 15 | ... | 32 | 7 | 105 | 171 |
| | 95 ... | 1 | ... | ... | ... | 38 | 40 | ... | ... | 8 | 3 | 3[illegible] | ... | 15 | 4 | 73 | 132 |
| | 96 ... | 1 | ... | 1 | 2 | 64 | 57 | 1 | ... | 18 | ... | 11 | ... | 23 | 14 | 88 | 162 |
| | 97 ... | ... | ... | ... | 1 | 47 | 4 | 2 | ... | 22 | ... | 8 | 2 | 13 | 2 | 92 | 171 |
| | **Total ...** | **4** | ... | **3** | **3** | **467** | **322** | **13** | **1** | **158** | **14** | **162** | **2** | **170** | **36** | **782** | **1,429** |
| | Locality 13 E. B. 98 ... | ... | ... | 3 | ... | 50 | 7 | 3 | ... | 24 | ... | 13 | 1 | 32 | 5 | 140 | 221 |
| | 99 ... | 2 | ... | ... | ... | 45 | 10 | 3 | 1 | 44 | 2 | 8 | ... | 28 | 2 | 134 | 233 |
| | 100 ... | 3 | 1 | ... | 5 | 40 | 25 | 2 | 1 | 35 | ... | 12 | ... | 24 | 4 | 88 | 157 |
| | 101 ... | 1 | ... | 1 | ... | 21 | 4 | 8 | 1 | 19 | ... | 11 | ... | 16 | 2 | 66 | 122 |
| | 102 ... | 3 | ... | ... | ... | 52 | 18 | ... | 1 | 15 | 2 | 19 | ... | 25 | 2 | 114 | 218 |
| | 103 ... | 3 | 1 | ... | 2 | 54 | 16 | 8 | 1 | 31 | 1 | 30 | ... | 55 | 19 | 141 | 258 |
| | 104 ... | 1 | ... | ... | ... | 40 | 13 | 9 | 1 | 19 | 3 | 20 | ... | 37 | 7 | 128 | 213 |
| | 105 ... | 1 | ... | ... | ... | 44 | 7 | 6 | ... | 16 | 1 | 11 | ... | 10 | ... | 70 | 149 |
| | 106 ... | ... | ... | ... | 23 | 31 | 2 | 3 | ... | 28 | 4 | 39 | ... | 16 | 6 | 124 | 200 |
| | **Total ...** | **14** | **2** | **4** | **30** | **377** | **102** | **42** | **6** | **231** | **13** | **163** | **1** | **243** | **47** | **1,005** | **1,771** |

TOWN

SRIVAIKUNTAM

:ECTORY

:UK—(contd.)

| Location Code Number | Name of Town | Area in Sq. Miles | Occupied Residential Houses | | Total No. of Persons Enumerated | | | Scheduled Castes | | Scheduled Tribes | | Literate and Educated Persons | | Total Workers (A-I to A-IX) | | A-I | | A-II | |
|---|---|---|---|---|---|---|---|---|---|---|---|---|---|---|---|---|---|---|---|
| | | | No. of Houses | No. of Households | Total | Males | Females | M | F | M | F | M | F | M | F | M | F | M | F |
| 1 | 2 | 3 | 4 | 5 | 6 | 7 | 8 | 9 | 10 | 11 | 12 | 13 | 14 | 15 | 16 | 17 | 18 | 19 | 20 |
| 13 | Tuticorin (M)—*contd.*) | | | | | | | | | | | | | | | | | | |
| | Locality 14 E. B. 107 ... ... | ... | 115 | 124 | 522 | 282 | 240 | ... | ... | ... | ... | 160 | 139 | 150 | 7 | ... | ... | ... | ... |
| | 108 ... ... | ... | 114 | 118 | 598 | 304 | 294 | ... | ... | ... | ... | 176 | 159 | 134 | 11 | ... | ... | ... | ... |
| | 109 ... ... | ... | 86 | 95 | 441 | 214 | 227 | ... | ... | ... | ... | 188 | 160 | 106 | 6 | ... | ... | ... | ... |
| | 110 ... ... | ... | 95 | 106 | 488 | 255 | 233 | ... | ... | ... | ... | 154 | 141 | 114 | 13 | ... | ... | ... | ... |
| | 111 ... ... | ... | 98 | 99 | 382 | 199 | 183 | ... | ... | ... | ... | 152 | 83 | 122 | 18 | ... | ... | ... | ... |
| | 112 ... ... | ... | 117 | 124 | 560 | 293 | 267 | ... | ... | ... | ... | 150 | 107 | 151 | 11 | ... | ... | ... | ... |
| | **Total** ... | ... | **625** | **666** | **2,991** | **1,547** | **1,444** | ... | ... | ... | ... | 980 | **789** | **777** | **66** | ... | ... | ... | ... |
| | Locality 15 E. B. 113 ... ... | ... | 107 | 114 | 596 | 317 | 279 | ... | ... | ... | ... | 236 | 171 | 150 | 9 | ... | ... | ... | ... |
| | 114 ... ... | ... | 104 | 107 | 581 | 285 | 296 | ... | ... | ... | ... | 206 | 185 | 132 | 13 | ... | ... | ... | ... |
| | 115 ... ... | ... | 116 | 123 | 643 | 331 | 312 | ... | ... | ... | ... | 209 | 234 | 152 | 10 | ... | ... | ... | ... |
| | 116 ... ... | ... | 115 | 115 | 703 | 391 | 312 | ... | ... | ... | ... | 260 | 206 | 148 | 13 | ... | ... | ... | ... |
| | 117 ... ... | ... | 91 | 91 | 478 | 244 | 234 | ... | ... | ... | ... | 193 | 160 | 105 | 3 | ... | ... | ... | ... |
| | 118 ... ... | ... | 94 | 94 | 431 | 217 | 214 | ... | ... | ... | ... | 133 | 153 | 99 | 5 | ... | ... | ... | ... |
| | 119 ... ... | ... | 87 | 87 | 432 | 248 | 184 | ... | ... | ... | ... | 147 | 133 | 138 | 14 | ... | ... | ... | ... |
| | 120 ... ... | ... | 100 | 100 | 485 | 228 | 257 | ... | ... | ... | ... | 178 | 145 | 120 | 11 | ... | ... | ... | ... |
| | **Total** ... | ... | **814** | **831** | **4,349** | **2,261** | **2,088** | ... | ... | ... | ... | **1,562** | **1,387** | **1,044** | **78** | ... | ... | ... | ... |
| | Locality 16 E. B. 121 ... ... | ... | 73 | 73 | 441 | 221 | 220 | ... | ... | ... | ... | 189 | 159 | 94 | 4 | ... | ... | ... | ... |
| | 122 ... ... | ... | 91 | 91 | 461 | 234 | 227 | ... | ... | ... | ... | 101 | 153 | 107 | 11 | ... | ... | ... | ... |
| | 123 ... ... | ... | 41 | 41 | 251 | 147 | 104 | ... | ... | ... | ... | 123 | 73 | 66 | ... | ... | ... | ... | ... |
| | 124 ... ... | ... | 123 | 127 | 619 | 308 | 311 | ... | ... | ... | ... | 253 | 204 | 134 | 6 | ... | ... | ... | ... |
| | 125 ... ... | ... | 87 | 95 | 438 | 194 | 244 | ... | ... | ... | ... | 153 | 157 | 90 | 9 | ... | ... | ... | ... |
| | 126 ... ... | ... | 89 | 93 | 387 | 196 | 191 | ... | ... | ... | ... | 150 | 93 | 115 | 5 | ... | ... | ... | ... |
| | 127 ... ... | ... | 91 | 92 | 506 | 212 | 294 | ... | ... | ... | ... | 169 | 211 | 107 | 28 | ... | ... | ... | ... |
| | 128 ... ... | ... | 131 | 133 | 644 | 292 | 352 | ... | ... | ... | ... | 221 | 230 | 146 | 46 | ... | ... | ... | ... |
| | **Total** ... | ... | **726** | **745** | **3,747** | **1,804** | **1,943** | ... | ... | ... | ... | **1,359** | **1,280** | **859** | **109** | ... | ... | ... | ... |
| | Locality 17 E. B. 129 ... ... | ... | 119 | 125 | 546 | 269 | 277 | ... | ... | ... | ... | 224 | 199 | 129 | 1 | ... | ... | ... | ... |
| | 130 ... ... | ... | 113 | 119 | 495 | 251 | 244 | ... | ... | ... | ... | 205 | 142 | 133 | 5 | ... | ... | ... | ... |
| | 131 ... ... | ... | 115 | 117 | 502 | 260 | 242 | ... | ... | ... | ... | 189 | 107 | 145 | 6 | ... | ... | ... | ... |
| | 132 ... ... | ... | 113 | 121 | 517 | 252 | 265 | ... | ... | ... | ... | 195 | 115 | 130 | 8 | ... | ... | ... | ... |
| | 133 ... ... | ... | 84 | 85 | 408 | 202 | 206 | ... | ... | ... | ... | 150 | 52 | 105 | 20 | ... | ... | ... | ... |
| | 134 ... ... | ... | 112 | 125 | 530 | 256 | 274 | 23 | 32 | ... | ... | 189 | 110 | 148 | 9 | ... | ... | ... | ... |
| | **Total** ... | ... | **656** | **692** | **2,998** | **1,490** | **1,508** | **23** | **32** | ... | ... | **1,152** | **725** | **790** | **49** | ... | ... | ... | ... |
| | Locality 18 E.B. 135 ... ... | ... | 40 | 58 | 236 | 143 | 93 | 3 | 1 | ... | ... | 108 | 46 | 81 | 18 | ... | ... | ... | ... |
| | 136 ... ... | ... | 135 | 137 | 612 | 298 | 314 | ... | ... | ... | ... | 220 | 104 | 172 | 38 | ... | ... | ... | ... |
| | 137 ... ... | ... | 104 | 106 | 507 | 252 | 255 | ... | ... | ... | ... | 202 | 150 | 133 | 15 | ... | ... | ... | ... |

**TOWN**

SRIVAIKUNTAM

**DIRECTORY**

TALUK—(contd.)

| Location Code Number | Name of Town | A-III M | A-III F | A-IV M | A-IV F | A-V M | A-V F | A-VI M | A-VI F | A-VII M | A-VII F | A-VIII M | A-VIII F | A-IX M | A-IX F | B-X Non-workers M | B-X Non-workers F |
|---|---|---|---|---|---|---|---|---|---|---|---|---|---|---|---|---|---|
| 1 | 2 | 21 | 22 | 23 | 24 | 25 | 26 | 27 | 28 | 29 | 30 | 31 | 32 | 33 | 34 | 35 | 36 |
| 13 Tuticorin (M)—(*contd.*) | | | | | | | | | | | | | | | | | |
| Locality 14 | E. B. 107 ... | 2 | ... | ... | ... | 58 | 2 | 5 | ... | 29 | ... | 15 | 1 | 41 | 4 | 132 | 233 |
| | 108 ... | 1 | ... | ... | ... | 55 | 4 | 6 | 1 | 38 | 1 | 14 | ... | 20 | 5 | 170 | 283 |
| | 109 ... | ... | ... | 1 | ... | 36 | 2 | 1 | ... | 20 | 1 | 9 | ... | 39 | 3 | 108 | 221 |
| | 110 ... | ... | ... | ... | ... | 23 | 5 | 1 | ... | 19 | 2 | 52 | 1 | 19 | 5 | 141 | 220 |
| | 111 ... | 6 | ... | 5 | 1 | 31 | 10 | 6 | ... | 28 | 4 | 18 | ... | 28 | 3 | 77 | 165 |
| | 112 ... | 3 | ... | ... | ... | 50 | 6 | 25 | ... | 37 | 1 | 17 | ... | 19 | 4 | 142 | 256 |
| | **Total** ... | **12** | ... | **6** | **1** | **253** | **29** | **44** | **1** | **171** | **9** | **125** | **2** | **166** | **24** | **770** | **1,378** |
| Locality 15 | E. B. 113 ... | ... | ... | ... | ... | 10 | 3 | 3 | ... | 95 | 2 | 15 | ... | 27 | 4 | 167 | 270 |
| | 114 ... | ... | ... | 1 | 1 | 25 | ... | 1 | ... | 78 | 3 | 13 | 1 | 14 | 8 | 153 | 283 |
| | 115 ... | 3 | ... | 1 | ... | 18 | 4 | ... | ... | 90 | 2 | 30 | ... | 10 | 4 | 179 | 302 |
| | 116 ... | ... | ... | ... | ... | 24 | 1 | ... | ... | 89 | 2 | 18 | ... | 17 | 10 | 243 | 299 |
| | 117 ... | 3 | ... | 1 | ... | 24 | ... | 5 | ... | 29 | 1 | 13 | ... | 30 | 2 | 139 | 231 |
| | 118 ... | 1 | ... | ... | ... | 12 | ... | 3 | ... | 37 | ... | 11 | ... | 35 | 5 | 118 | 209 |
| | 119 ... | ... | ... | 1 | 1 | 16 | 1 | ... | ... | 46 | 3 | 19 | ... | 56 | 9 | 110 | 170 |
| | 120 ... | 1 | ... | 2 | 2 | 17 | 2 | 6 | ... | 45 | ... | 7 | ... | 42 | 7 | 108 | 246 |
| | **Total** ... | **8** | ... | **6** | **4** | **146** | **11** | **18** | ... | **509** | **13** | **126** | **1** | **231** | **49** | **1,217** | **2,010** |
| Locality 16 | E. B. 121 ... | 1 | ... | ... | ... | 7 | ... | ... | ... | 31 | ... | 8 | ... | 47 | 4 | 127 | 216 |
| | 122 ... | 2 | ... | ... | ... | 19 | ... | 1 | ... | 39 | 1 | 3 | ... | 43 | 10 | 127 | 216 |
| | 123 ... | 1 | ... | ... | ... | 7 | ... | 2 | ... | 18 | ... | 5 | ... | 33 | ... | 81 | 104 |
| | 124 ... | 4 | ... | ... | ... | 16 | 1 | 1 | ... | 69 | ... | 4 | ... | 40 | 5 | 174 | 305 |
| | 125 ... | 2 | ... | ... | ... | 14 | 2 | 2 | ... | 45 | 2 | 13 | ... | 14 | 5 | 104 | 235 |
| | 126 ... | ... | ... | ... | ... | 23 | ... | 1 | ... | 52 | 2 | 20 | ... | 19 | 3 | 81 | 186 |
| | 127 ... | 4 | ... | ... | ... | 14 | ... | 1 | ... | 53 | ... | 9 | ... | 26 | 28 | 105 | 266 |
| | 128 ... | 2 | ... | ... | ... | 17 | ... | 2 | ... | 77 | ... | 12 | ... | 36 | 46 | 146 | 306 |
| | **Total** ... | **16** | ... | ... | ... | **117** | **3** | **10** | ... | **384** | **5** | **74** | ... | **258** | **101** | **945** | **1,834** |
| Locality 17 | E. B. 129 ... | ... | ... | ... | ... | 21 | 1 | ... | ... | 80 | ... | 5 | ... | 23 | ... | 140 | 276 |
| | 130 ... | 1 | ... | 1 | ... | 43 | 3 | 1 | ... | 42 | ... | 23 | ... | 22 | 2 | 118 | 239 |
| | 131 ... | ... | ... | ... | ... | 30 | 1 | 3 | 1 | 50 | 2 | 13 | ... | 49 | 2 | 115 | 236 |
| | 132 ... | ... | ... | 1 | 4 | 38 | 2 | — | ... | 38 | 2 | 20 | ... | 33 | ... | 122 | 257 |
| | 133 ... | 1 | ... | 1 | ... | 26 | 9 | 3 | 2 | 39 | 5 | 25 | ... | 10 | 4 | 97 | 186 |
| | 134 ... | 3 | ... | ... | ... | 46 | 2 | 6 | ... | 27 | 2 | 44 | ... | 22 | 5 | 108 | 265 |
| | **Total** ... | **5** | ... | **3** | **4** | **204** | **18** | **13** | **3** | **276** | **11** | **130** | ... | **159** | **13** | **700** | **1,459** |
| Locality 18 | E. B. 135 ... | ... | ... | 3 | 1 | 23 | 13 | 1 | ... | 21 | 1 | 10 | ... | 23 | 3 | 62 | 75 |
| | 136 ... | 2 | ... | ... | ... | 59 | 21 | 8 | 5 | 21 | 6 | 37 | 1 | 45 | 5 | 126 | 276 |
| | 137 ... | 2 | ... | ... | ... | 39 | 6 | 4 | ... | 25 | 2 | 33 | 1 | 30 | 6 | 119 | 240 |

TOWN

SRIVAIKUNTAM

DIRECTORY

TALUK—(contd.)

| Location Code Number | Name of Town | Area in Sq. Miles | Occupied Residential Houses: No. of Houses | Occupied Residential Houses: No. of Households | Total No. of Persons Enumerated: Total | Total No. of Persons Enumerated: Males | Total No. of Persons Enumerated: Females | Scheduled Castes: M | Scheduled Castes: F | Scheduled Tribes: M | Scheduled Tribes: F | Literate and Educated Persons: M | Literate and Educated Persons: F | Total Workers (A-I to A-IX): M | Total Workers (A-I to A-IX): F | A-I: M | A-I: F | A-II: M | A-II: F |
|---|---|---|---|---|---|---|---|---|---|---|---|---|---|---|---|---|---|---|---|
| 1 | 2 | 3 | 4 | 5 | 6 | 7 | 8 | 9 | 10 | 11 | 12 | 13 | 14 | 15 | 16 | 17 | 18 | 19 | 20 |
| 13 | Tuticorin (M)—(*contd.*) | | | | | | | | | | | | | | | | | | |
| | Locality 18 E. B. 138 ... ... | ... | 85 | 88 | 402 | 189 | 213 | ... | ... | ... | ... | 129 | 91 | 112 | 16 | ... | 1 | ... | 1 |
| | 139 ... ... | ... | 121 | 129 | 541 | 265 | 276 | 2 | 2 | ... | ... | 203 | 119 | 132 | 31 | ... | ... | ... | ... |
| | 140 ... ... | ... | 104 | 104 | 442 | 217 | 225 | 13 | 17 | ... | ... | 166 | 139 | 106 | 29 | ... | ... | ... | ... |
| | 141 ... ... | ... | 124 | 124 | 519 | 274 | 245 | ... | ... | ... | ... | 206 | 93 | 127 | 12 | ... | ... | ... | ... |
| | 142 ... ... | ... | 134 | 135 | 551 | 279 | 272 | ... | ... | ... | ... | 182 | 206 | 154 | 20 | ... | ... | ... | ... |
| | 143 ... ... | ... | 120 | 120 | 503 | 235 | 268 | 43 | 60 | ... | ... | 179 | 87 | 131 | 28 | ... | ... | ... | ... |
| | 144 ... ... | ... | 109 | 109 | 420 | 200 | 220 | ... | ... | ... | ... | 179 | 17 | 119 | 25 | ... | ... | ... | ... |
| | 145 ... ... | ... | 120 | 120 | 491 | 232 | 259 | 24 | 29 | ... | ... | 191 | 35 | 146 | 56 | ... | ... | ... | ... |
| | 146 ... ... | ... | 131 | 131 | 497 | 245 | 252 | 129 | 134 | ... | ... | 188 | 44 | 139 | 18 | ... | ... | ... | ... |
| | 147 ... ... | ... | 96 | 96 | 381 | 191 | 190 | 151 | 160 | ... | ... | 164 | 23 | 106 | 38 | ... | ... | ... | ... |
| | 148 ... ... | ... | 91 | 91 | 378 | 191 | 187 | 38 | 52 | ... | ... | 105 | 49 | 101 | 42 | ... | ... | ... | ... |
| | 149 ... ... | ... | 139 | 140 | 526 | 259 | 267 | ... | ... | ... | ... | 203 | 57 | 150 | 48 | ... | ... | ... | ... |
| | 150 ... ... | ... | 60 | 72 | 353 | 186 | 167 | 22 | 21 | ... | ... | 125 | 66 | 79 | 29 | ... | ... | ... | ... |
| | 151 ... ... | ... | 84 | 92 | 506 | 325 | 181 | 11 | 13 | ... | ... | 239 | 40 | 118 | 19 | ... | ... | ... | ... |
| | 152 ... ... | ... | 93 | 93 | 307 | 153 | 154 | 98 | 94 | ... | ... | 81 | 24 | 87 | 36 | ... | ... | ... | ... |
| | Total ... | ... | **1,890** | **1,945** | **8,172** | **4,134** | **4,038** | **534** | **583** | ... | ... | **3,070** | **1,390** | **2,193** | **518** | ... | **1** | ... | **1** |
| | Locality 19 E. B. 153 ... ... | ... | 91 | 92 | 380 | 201 | 179 | ... | ... | ... | ... | 132 | 79 | 96 | 17 | ... | ... | ... | ... |
| | 154 ... ... | ... | 103 | 107 | 543 | 268 | 275 | 6 | 9 | ... | ... | 185 | 119 | 141 | 39 | ... | ... | 11 | ... |
| | 155 ... ... | ... | 109 | 109 | 452 | 231 | 221 | ... | ... | ... | ... | 152 | 60 | 147 | 5 | ... | ... | 1 | ... |
| | 156 ... ... | ... | 134 | 134 | 711 | 335 | 376 | 45 | 60 | ... | ... | 192 | 177 | 158 | 22 | ... | ... | ... | ... |
| | 157 ... ... | ... | 107 | 107 | 415 | 213 | 202 | 109 | 103 | ... | ... | 93 | 43 | 131 | 50 | ... | ... | ... | ... |
| | 158 ... ... | ... | 102 | 102 | 437 | 223 | 214 | ... | ... | ... | ... | 125 | 99 | 105 | 31 | ... | ... | ... | ... |
| | 159 ... ... | ... | 121 | 121 | 520 | 259 | 261 | ... | ... | ... | ... | 121 | 67 | 154 | 46 | ... | ... | ... | ... |
| | 160 ... ... | ... | 98 | 101 | 551 | 261 | 290 | ... | ... | ... | ... | 194 | 194 | 114 | 24 | ... | ... | ... | ... |
| | 161 ... ... | ... | 136 | 149 | 561 | 273 | 288 | 109 | 118 | ... | ... | 118 | 62 | 169 | 81 | ... | ... | ... | ... |
| | 162 ... ... | ... | 114 | 114 | 507 | 246 | 261 | 97 | 106 | ... | ... | 128 | 95 | 140 | 18 | ... | ... | ... | ... |
| | 163 ... ... | ... | 58 | 68 | 328 | 163 | 165 | 25 | 25 | ... | ... | 80 | 56 | 71 | 16 | ... | ... | ... | ... |
| | 164 ... ... | ... | 125 | 125 | 527 | 241 | 286 | 8 | 14 | ... | ... | 161 | 145 | 142 | 48 | ... | ... | 1 | ... |
| | 165 ... ... | ... | 117 | 119 | 475 | 235 | 240 | 77 | 79 | ... | ... | 118 | 82 | 138 | 57 | ... | ... | ... | ... |
| | Total ... | ... | **1,415** | **1,448** | **6,407** | **3,149** | **3,258** | **476** | **514** | ... | ... | **1,799** | **1,278** | **1,706** | **454** | ... | ... | **13** | ... |
| | Locality 20 E. B. 166 ... ... | ... | 98 | 114 | 511 | 274 | 237 | ... | ... | ... | ... | 202 | 123 | 151 | 20 | ... | ... | 1 | ... |
| | 167 ... ... | ... | 110 | 110 | 446 | 211 | 235 | ... | ... | ... | ... | 166 | 102 | 120 | 24 | 1 | ... | ... | ... |
| | 168 ... ... | ... | 126 | 134 | 477 | 235 | 242 | ... | ... | ... | ... | 203 | 50 | 142 | 21 | ... | ... | ... | ... |
| | 169 ... ... | ... | 129 | 129 | 493 | 244 | 249 | ... | ... | ... | ... | 206 | 25 | 164 | 6 | ... | ... | ... | ... |
| | 170 ... ... | ... | 104 | 104 | 418 | 211 | 207 | 129 | 135 | ... | ... | 174 | 24 | 119 | 40 | ... | ... | ... | ... |

| Location Code Number | Name of Town | A-III M | A-III F | A-IV M | A-IV F | A-V M | A-V F | A-VI M | A-VI F | A-VII M | A-VII F | A-VIII M | A-VIII F | A-IX M | A-IX F | B-X Non-workers M | B-X Non-workers F |
|---|---|---|---|---|---|---|---|---|---|---|---|---|---|---|---|---|---|
| 1 | 2 | 21 | 22 | 23 | 24 | 25 | 26 | 27 | 28 | 29 | 30 | 31 | 32 | 33 | 34 | 35 | 36 |
| 13 | Tuticorin (M)—(*contd.*) | | | | | | | | | | | | | | | | |
| Locality 18 | E. B. 138 ... | 4 | 1 | ... | ... | 41 | 5 | 1 | ... | 20 | 4 | 22 | ... | 24 | 4 | 77 | 197 |
| | 139 ... | 3 | 2 | ... | .. | 45 | 13 | 2 | 2 | 35 | ... | 11 | ... | 36 | 14 | 133 | 245 |
| | 140 ... | ... | ... | ... | 3 | 39 | 12 | 4 | 1 | 24 | 2 | 16 | ... | 23 | 11 | 111 | 196 |
| | 141 ... | 5 | ... | ... | ... | 37 | 2 | 4 | 5 | 39 | ... | 24 | ... | 18 | 5 | 147 | 233 |
| | 142 ... | ... | ... | ... | 3 | 59 | 10 | 11 | 1 | 18 | ... | 17 | ... | 49 | 6 | 125 | 252 |
| | 143 ... | 2 | ... | ... | 1 | 49 | 12 | 6 | 2 | 13 | 2 | 25 | ... | 36 | 11 | 104 | 240 |
| | 144 .. | 6 | 1 | 1 | ... | 57 | 10 | 10 | 5 | 12 | 2 | 16 | ... | 17 | 7 | 81 | 195 |
| | 145 ... | ... | ... | ... | ... | 71 | 40 | 4 | 2 | 17 | 3 | 20 | 1 | 34 | 10 | 86 | 203 |
| | 146 ... | 3 | ... | 1 | ... | 38 | 7 | 3 | 2 | 31 | 3 | 16 | ... | 47 | 6 | 106 | 234 |
| | 147 ... | 2 | 5 | 9 | 10 | 15 | 1 | 1 | ... | 2 | ... | 7 | ... | 70 | 22 | 85 | 152 |
| | 148 ... | 3 | 8 | 1 | 1 | 39 | 14 | 3 | ... | 7 | 3 | 16 | 2 | 32 | 14 | 90 | 145 |
| | 149 ... | 3 | ... | ... | ... | 64 | 23 | 6 | ... | 17 | 9 | 9 | ... | 51 | 16 | 109 | 219 |
| | 150 ... | 6 | ... | 2 | 1 | 49 | 19 | ... | ... | 3 | 2 | 4 | ... | 15 | 7 | 107 | 138 |
| | 151 ... | 2 | ... | ... | ... | 83 | 13 | 1 | ... | 7 | ... | 2 | 2 | 23 | 4 | 207 | 162 |
| | 152 ... | 2 | 3 | 2 | ... | 69 | 24 | 1 | ... | 3 | 2 | 1 | 4 | 9 | 3 | 66 | 118 |
| | **Total** ... | **45** | **20** | **19** | **20** | **876** | **245** | **70** | **25** | **315** | **41** | **286** | **11** | **582** | **154** | **1,941** | **3,520** |
| Locality 19 | E. B. 153 ... | ... | ... | ... | ... | 25 | 5 | 3 | ... | 25 | 5 | 10 | ... | 33 | 7 | 105 | 162 |
| | 154 ... | 1 | ... | ... | ... | 39 | 11 | 3 | ... | 33 | 4 | 17 | ... | 37 | 24 | 127 | 236 |
| | 155 ... | ... | ... | ... | ... | 87 | 3 | 11 | ... | 14 | 2 | 25 | ... | 9 | ... | 84 | 216 |
| | 156 ... | 1 | 1 | ... | ... | 29 | 3 | ... | ... | 28 | 2 | 27 | ... | 73 | 16 | 177 | 354 |
| | 157 ... | 2 | ... | ... | ... | 101 | 45 | 2 | 1 | 6 | 1 | 10 | 3 | 10 | ... | 82 | 152 |
| | 158 ... | 2 | 1 | ... | ... | 24 | 5 | 15 | 4 | 21 | 2 | 13 | ... | 30 | 19 | 118 | 183 |
| | 159 ... | 3 | ... | ... | ... | 72 | 36 | 5 | 3 | 37 | ... | 19 | ... | 18 | 7 | 105 | 215 |
| | 160 ... | 5 | 1 | ... | ... | 19 | 8 | 4 | ... | 31 | 1 | 10 | 1 | 45 | 13 | 147 | 266 |
| | 161 ... | ... | ... | ... | .. | 90 | 60 | 7 | 4 | 12 | 1 | 22 | ... | 38 | 16 | 104 | 207 |
| | 162 ... | 5 | ... | 1 | ... | 58 | 14 | 1 | ... | 11 | 2 | 10 | ... | 54 | 2 | 106 | 243 |
| Locality 19 | E. B. 163 ... | ... | ... | ... | 1 | 44 | 11 | 3 | ... | 6 | ... | 14 | 1 | 4 | 3 | 92 | 149 |
| | 164 ... | 2 | ... | ... | ... | 80 | 40 | 15 | 3 | 14 | 2 | 11 | ... | 19 | 3 | 99 | 238 |
| | 165 ... | ... | ... | .. | ... | 81 | 44 | 6 | 4 | 6 | 2 | 30 | 3 | 15 | 4 | 97 | 183 |
| | **Total** ... | **21** | **3** | **1** | **1** | **749** | **285** | **75** | **19** | **244** | **24** | **218** | **8** | **385** | **114** | **1,443** | **2,804** |
| Locality 20 | E. B. 166 ... | 1 | ... | ... | ... | 73 | 6 | 8 | ... | 12 | ... | 34 | ... | 22 | 14 | 123 | 217 |
| | 167 ... | ... | ... | ... | ... | 47 | 10 | 5 | 3 | 9 | 3 | 9 | ... | 49 | 8 | 91 | 211 |
| | 168 ... | 1 | ... | ... | ... | 78 | 16 | 6 | 1 | 30 | 3 | 7 | ... | 20 | 1 | 93 | 221 |
| | 169 ... | 30 | ... | ... | ... | 83 | 6 | 7 | ... | 26 | ... | 8 | ... | 10 | ... | 80 | 243 |
| | 170 ... | 3 | ... | 1 | 3 | 102 | 37 | 8 | ... | 3 | ... | ... | ... | 2 | ... | 92 | 167 |

TOWN DIRECTORY

SRIVAIKUNTAM TALUK (contd.)

| Location Code Number | Name of Town | Area in Sq. Miles | Occupied Residential Houses: No. of Houses | Occupied Residential Houses: No. of Households | Total No. of Persons Enumerated: Total | Total No. of Persons Enumerated: Males | Total No. of Persons Enumerated: Females | Scheduled Castes: M | Scheduled Castes: F | Scheduled Tribes: M | Scheduled Tribes: F | Literate and Educated Persons: M | Literate and Educated Persons: F | Total Workers (A-I to A-IX): M | Total Workers (A-I to A-IX): F | A-I: M | A-I: F | A-II: M | A-II: F |
|---|---|---|---|---|---|---|---|---|---|---|---|---|---|---|---|---|---|---|---|
| 1 | 2 | 3 | 4 | 5 | 6 | 7 | 8 | 9 | 10 | 11 | 12 | 13 | 14 | 15 | 16 | 17 | 18 | 19 | 20 |
| 13 Tuticorin (M)—(contd.) | | | | | | | | | | | | | | | | | | | |
| Locality 20 E. B. 171 | ... | ... | 71 | 71 | 284 | 147 | 137 | ... | ... | ... | ... | 85 | 30 | 94 | 10 | ... | ... | ... | ... |
| 172 | ... | ... | 99 | 99 | 783 | 519 | 264 | ... | ... | ... | ... | 475 | 207 | 94 | 22 | ... | ... | ... | ... |
| 173 | ... | ... | 75 | 77 | 305 | 167 | 139 | ... | ... | ... | ... | 108 | 83 | 75 | 10 | ... | ... | ... | ... |
| 174 | ... | ... | 86 | 90 | 326 | 165 | 161 | 78 | 94 | ... | ... | 63 | 21 | 110 | 55 | ... | ... | ... | ... |
| 175 | ... | ... | 91 | 94 | 392 | 198 | 194 | ... | ... | ... | ... | 83 | 36 | 95 | 31 | ... | ... | ... | ... |
| 176 | ... | ... | 139 | 139 | 475 | 232 | 243 | 28 | 32 | ... | ... | 205 | 63 | 127 | 67 | ... | ... | ... | ... |
| 177 | ... | ... | 137 | 138 | 544 | 249 | 295 | 9 | 11 | ... | ... | 173 | 95 | 155 | 66 | ... | ... | ... | ... |
| 178 | ... | ... | 112 | 114 | 419 | 198 | 221 | 80 | 95 | ... | ... | 147 | 15 | 120 | 92 | ... | ... | ... | ... |
| 179 | ... | ... | 79 | 79 | 310 | 159 | 151 | ... | ... | ... | ... | 122 | 34 | 89 | 24 | ... | ... | ... | ... |
| 180 | ... | ... | 114 | 112 | 443 | 207 | 236 | ... | ... | ... | ... | 175 | 40 | 124 | 38 | ... | ... | ... | ... |
| 181 | ... | ... | 78 | 78 | 317 | 158 | 159 | 28 | 30 | ... | ... | 82 | 39 | 85 | 32 | ... | ... | ... | ... |
| Total | ... | ... | 1,645 | 1,682 | 6,944 | 3,574 | 3,370 | 352 | 397 | ... | ... | 2,669 | 987 | 1,864 | 558 | 1 | ... | 1 | ... |
| Locality 21 E. B. 182 | ... | ... | 116 | 116 | 452 | 245 | 207 | ... | ... | ... | ... | 188 | 105 | 146 | 18 | ... | ... | ... | ... |
| 183 | ... | ... | 102 | 102 | 419 | 203 | 216 | ... | ... | ... | ... | 132 | 78 | 108 | 31 | ... | ... | ... | ... |
| 184 | ... | ... | 90 | 90 | 365 | 178 | 187 | ... | ... | ... | ... | 94 | 61 | 98 | 39 | ... | ... | ... | ... |
| 185 | ... | ... | 97 | 97 | 363 | 187 | 176 | ... | ... | ... | ... | 95 | 42 | 121 | 10 | ... | ... | ... | ... |
| 186 | ... | ... | 147 | 148 | 579 | 296 | 283 | ... | ... | ... | ... | 204 | 97 | 183 | 65 | ... | ... | ... | ... |
| 187 | ... | ... | 100 | 100 | 374 | 190 | 184 | ... | ... | ... | ... | 95 | 47 | 111 | 48 | ... | ... | ... | ... |
| 188 | ... | ... | 58 | 58 | 276 | 148 | 128 | ... | ... | ... | ... | 114 | 71 | 80 | 10 | ... | ... | ... | ... |
| 189 | ... | ... | 96 | 100 | 389 | 201 | 188 | ... | ... | ... | ... | 115 | 55 | 123 | 44 | ... | ... | ... | ... |
| 190 | ... | ... | 117 | 117 | 470 | 216 | 254 | ... | ... | ... | ... | 142 | 89 | 132 | 58 | ... | ... | ... | ... |
| 191 | ... | ... | 76 | 76 | 319 | 160 | 159 | 6 | 10 | ... | ... | 122 | 64 | 81 | 25 | ... | ... | ... | ... |
| Total | ... | ... | 999 | 1,004 | 4,006 | 2,024 | 1,982 | 6 | 10 | ... | ... | 1,301 | 709 | 1,183 | 348 | ... | ... | ... | ... |
| Locality 22 E. B. 192 | ... | ... | 80 | 87 | 397 | 213 | 184 | 47 | 29 | ... | ... | 140 | 76 | 136 | 27 | ... | ... | ... | ... |
| 193 | ... | ... | 105 | 108 | 465 | 233 | 232 | ... | ... | ... | ... | 143 | 88 | 144 | 22 | ... | ... | ... | ... |
| 194 | ... | ... | 120 | 120 | 482 | 246 | 236 | 3 | 2 | — | — | 124 | 105 | 140 | 30 | ... | ... | ... | ... |
| 195 | ... | ... | 95 | 95 | 438 | 213 | 225 | 3 | 1 | ... | ... | 108 | 100 | 111 | 36 | ... | ... | ... | ... |
| 196 | ... | ... | 101 | 111 | 499 | 260 | 239 | ... | ... | ... | ... | 114 | 146 | 147 | 8 | ... | ... | ... | ... |
| 197 | ... | ... | 86 | 86 | 374 | 181 | 193 | ... | ... | ... | ... | 138 | 96 | 96 | 19 | ... | ... | ... | ... |
| 198 | ... | ... | 101 | 104 | 406 | 203 | 203 | ... | ... | ... | ... | 145 | 74 | 116 | 18 | ... | ... | ... | ... |
| 199 | ... | ... | 102 | 104 | 444 | 228 | 216 | ... | ... | ... | ... | 125 | 110 | 121 | 18 | ... | ... | ... | ... |
| 200 | ... | ... | 79 | 82 | 391 | 187 | 204 | ... | ... | ... | ... | 137 | 99 | 103 | 18 | ... | ... | ... | ... |
| 201 | ... | ... | 93 | 96 | 437 | 217 | 220 | ... | ... | ... | ... | 18 | 123 | 96 | 13 | ... | ... | ... | ... |
| Total | ... | ... | 962 | 993 | 4,333 | 2,181 | 2,152 | 53 | 32 | ... | ... | 1,292 | 1,017 | 1,210 | 209 | ... | ... | ... | ... |

TOWN DIRECTORY

SRIVAIKUNTAM TALUK—(concld.)

| Location Code Number | Name of Town | A-III M | A-III F | A-IV M | A-IV F | A-V M | A-V F | A-VI M | A-VI F | A-VII M | A-VII F | A-VIII M | A-VIII F | A-IX M | A-IX F | B-X Non-workers M | B-X Non-workers F |
|---|---|---|---|---|---|---|---|---|---|---|---|---|---|---|---|---|---|
| 1 | 2 | 21 | 22 | 23 | 24 | 25 | 26 | 27 | 28 | 29 | 30 | 31 | 32 | 33 | 34 | 35 | 36 |
| 13 | Tuticorin (M)—(*contd.*) | | | | | | | | | | | | | | | | |
| Locality 20 | E. B. 171 ... | ... | ... | ... | ... | 74 | 10 | 6 | ... | 6 | ... | 2 | ... | 6 | ... | 53 | 127 |
| | 172 ... | 4 | ... | ... | ... | 15 | 1 | 2 | ... | 28 | 1 | 4 | ... | 41 | 20 | 425 | 242 |
| | 173 ... | 3 | ... | ... | ... | 13 | ... | 1 | ... | 13 | ... | 10 | ... | 35 | 10 | 92 | 129 |
| | 174 ... | 9 | ... | ... | ... | 51 | 24 | 1 | ... | 7 | 2 | 6 | ... | 36 | 29 | 55 | 106 |
| | 175 ... | 9 | ... | ... | 2 | 44 | 17 | 11 | 4 | 11 | 6 | 12 | ... | 8 | 2 | 103 | 163 |
| | 176 ... | 1 | ... | 4 | 15 | 54 | 16 | 18 | 7 | 14 | 3 | 15 | ... | 21 | 26 | 105 | 176 |
| | 177 ... | 5 | 4 | ... | 8 | 87 | 43 | 14 | ... | 20 | 7 | 18 | ... | 11 | 4 | 94 | 229 |
| | 178 ... | 1 | 1 | 8 | 18 | 92 | 70 | 7 | ... | 3 | ... | 3 | ... | 6 | 3 | 78 | 129 |
| | 179 ... | 6 | 3 | ... | ... | 54 | 15 | 3 | 3 | 9 | ... | 8 | ... | 9 | 3 | 70 | 127 |
| | 180 ... | 4 | 1 | 1 | 2 | 94 | 27 | 1 | 4 | 5 | 1 | 13 | ... | 6 | 3 | 83 | 198 |
| | 181 ... | 2 | 1 | ... | ... | 41 | 30 | ... | 1 | ... | ... | 3 | ... | 39 | ... | 73 | 127 |
| | **Total** ... | **79** | **10** | **14** | **48** | **1,002** | **328** | **98** | **23** | **196** | **26** | **152** | ... | **321** | **123** | **1,710** | **2,812** |
| Locality 21 | E. B. 182 ... | 1 | ... | 1 | ... | 43 | 9 | 7 | 3 | 41 | 1 | 25 | ... | 28 | 5 | 99 | 189 |
| | 183 ... | 1 | ... | ... | ... | 56 | 22 | 3 | ... | 10 | 6 | 26 | ... | 12 | 3 | 95 | 185 |
| | 184 ... | 1 | 1 | ... | ... | 37 | 12 | 1 | ... | 18 | ... | 10 | ... | 31 | 26 | 80 | 148 |
| | 185 ... | ... | ... | ... | ... | 27 | 4 | 4 | ... | 15 | 2 | 6 | ... | 69 | 4 | 66 | 166 |
| | 186 ... | ... | ... | ... | ... | 54 | 20 | 3 | ... | 46 | 8 | 36 | ... | 44 | 37 | 113 | 218 |
| | 187 ... | 5 | ... | ... | ... | 55 | 33 | 2 | ... | 6 | 3 | 18 | ... | 25 | 12 | 79 | 136 |
| | 188 ... | 3 | ... | 5 | 4 | 5 | 2 | 1 | ... | 30 | ... | 5 | ... | 31 | 4 | 68 | 118 |
| | 189 ... | 2 | 1 | ... | ... | 66 | 33 | 5 | 3 | 21 | ... | 13 | ... | 16 | 7 | 78 | 144 |
| | 190 ... | 3 | 1 | ... | ... | 70 | 40 | 5 | ... | 21 | 3 | 14 | ... | 19 | 14 | 84 | 196 |
| | 191 ... | ... | ... | 2 | 6 | 36 | 10 | 5 | ... | 17 | 5 | 13 | 1 | 8 | 3 | 79 | 134 |
| | **Total** ... | **16** | **3** | **8** | **10** | **449** | **185** | **36** | **6** | **225** | **28** | **166** | **1** | **283** | **115** | **841** | **1,634** |
| Locality 22 | E.B. 192 ... | 1 | ... | 1 | ... | 24 | 13 | 5 | 3 | 21 | 5 | 38 | 1 | 46 | 5 | 77 | 157 |
| | 193 ... | ... | ... | ... | ... | 64 | 9 | 1 | 1 | 44 | 9 | 28 | 1 | 7 | 2 | 89 | 210 |
| | 194 ... | 4 | ... | ... | ... | 43 | 17 | 2 | ... | 46 | 10 | 30 | ... | 15 | 3 | 106 | 206 |
| | 195 ... | 1 | ... | ... | ... | 23 | 17 | 20 | 3 | 17 | 8 | 31 | 1 | 19 | 7 | 102 | 189 |
| | 196 ... | ... | ... | ... | 1 | 45 | 3 | 2 | ... | 41 | 1 | 38 | ... | 21 | 3 | 113 | 231 |
| | 197 ... | 1 | ... | ... | ... | 27 | 8 | 1 | ... | 35 | 9 | 18 | ... | 14 | 2 | 85 | 174 |
| | 198 ... | ... | ... | ... | ... | 35 | 8 | 1 | ... | 23 | 1 | 6 | ... | 51 | 9 | 87 | 185 |
| | 199 ... | 2 | ... | ... | ... | 50 | 15 | 4 | ... | 24 | ... | 29 | ... | 12 | 3 | 107 | 198 |
| | 200 ... | 1 | 2 | 2 | ... | 32 | 10 | 5 | ... | 41 | 4 | 11 | ... | 11 | 2 | 84 | 186 |
| | 201 ... | 2 | ... | ... | ... | 28 | 5 | 3 | ... | 27 | ... | 4 | ... | 32 | 8 | 121 | 207 |
| | **Total** ... | **12** | **2** | **3** | **3** | **371** | **105** | **44** | **7** | **319** | **47** | **233** | **3** | **228** | **44** | **971** | **1,943** |

**TOWN**

SRIVAIKUNTAM

**DIRECTORY**

TALUK—(contd.)

| Location Code Number | Name of Town | Area in Sq. Miles | Occupied Residential Houses: No. of Houses | Occupied Residential Houses: No. of Households | Total No. of Persons Enumerated: Total | Total No. of Persons Enumerated: Males | Total No. of Persons Enumerated: Females | Scheduled Castes: M | Scheduled Castes: F | Scheduled Tribes: M | Scheduled Tribes: F | Literate and Educated Persons: M | Literate and Educated Persons: F | Total Workers (A-I to A-IX): M | Total Workers (A-I to A-IX): F | A-I: M | A-I: F | A-II: M | A-II: F |
|---|---|---|---|---|---|---|---|---|---|---|---|---|---|---|---|---|---|---|---|
| 1 | 2 | 3 | 4 | 5 | 6 | 7 | 8 | 9 | 10 | 11 | 12 | 13 | 14 | 15 | 16 | 17 | 18 | 19 | 20 |
| 13 | Tuticorin (M)—(*contd.*) | | | | | | | | | | | | | | | | | | |
| Locality 23 | E. B. 202 ... ... | ... | 32 | 38 | 175 | 91 | 84 | ... | ... | ... | ... | 70 | 59 | 48 | 7 | ... | ... | ... | ... |
| | 203 ... ... | ... | 87 | 91 | 451 | 233 | 218 | ... | ... | ... | ... | 161 | 106 | 118 | 6 | ... | ... | ... | ... |
| | 204 ... ... | ... | 123 | 123 | 557 | 266 | 291 | ... | ... | ... | ... | 195 | 140 | 142 | 8 | ... | ... | ... | ... |
| | 205 ... ... | ... | 145 | 145 | 638 | 312 | 326 | ... | ... | ... | ... | 220 | 144 | 144 | 6 | ... | ... | ... | ... |
| | 206 ... ... | ... | 66 | 66 | 366 | 185 | 181 | ... | ... | ... | ... | 157 | 117 | 95 | 4 | ... | ... | ... | ... |
| | 207 ... ... | ... | 114 | 114 | 468 | 221 | 247 | ... | ... | ... | ... | 167 | 110 | 124 | 2 | ... | ... | ... | ... |
| | 208 ... ... | ... | 105 | 107 | 445 | 219 | 226 | ... | ... | ... | ... | 171 | 134 | 118 | 13 | ... | ... | ... | ... |
| | 209 ... ... | ... | 95 | 95 | 452 | 223 | 229 | ... | ... | ... | ... | 180 | 128 | 109 | 13 | ... | ... | ... | ... |
| | **Total** ... | ... | **767** | **779** | **3,552** | **1,750** | **1,802** | ... | ... | ... | ... | **1,321** | **938** | **898** | **59** | ... | ... | ... | ... |
| Locality 24 | E. B. 210 ... ... | ... | 84 | 84 | 444 | 277 | 167 | ... | ... | ... | ... | 239 | 73 | 161 | 7 | ... | ... | ... | ... |
| | 211 ... ... | ... | 71 | 76 | 390 | 216 | 174 | ... | ... | ... | ... | 160 | 107 | 120 | 13 | ... | ... | ... | ... |
| | 212 ... ... | ... | 97 | 100 | 456 | 221 | 235 | ... | ... | ... | ... | 151 | 98 | 109 | 6 | ... | ... | ... | ... |
| | 213 ... ... | ... | 103 | 110 | 623 | 289 | 334 | ... | ... | ... | ... | 219 | 179 | 134 | 10 | ... | ... | ... | ... |
| | 214 ... ... | ... | 115 | 119 | 488 | 248 | 240 | ... | ... | ... | ... | 153 | 86 | 142 | 9 | ... | ... | ... | ... |
| | **Total** ... | ... | **470** | **489** | **2,401** | **1,251** | **1,150** | ... | ... | ... | ... | **922** | **543** | **666** | **45** | ... | ... | ... | ... |
| Locality 25 | E. B. 215 ... ... | ... | 150 | 150 | 673 | 326 | 347 | 59 | 71 | ... | ... | 269 | 234 | 169 | 31 | ... | ... | ... | ... |
| | 216 ... ... | ... | 38 | 43 | 224 | 118 | 106 | ... | ... | ... | ... | 91 | 59 | 65 | 4 | ... | ... | ... | ... |
| | 217 ... ... | ... | 119 | 125 | 798 | 418 | 380 | ... | ... | ... | ... | 334 | 206 | 163 | 8 | ... | ... | ... | ... |
| | 218 ... ... | ... | 106 | 106 | 501 | 256 | 245 | ... | ... | ... | ... | 212 | 183 | 131 | 22 | ... | ... | ... | ... |
| | 219 ... ... | ... | 138 | 138 | 694 | 339 | 355 | 2 | 2 | ... | ... | 245 | 204 | 154 | 16 | ... | ... | ... | ... |
| | 220 ... ... | ... | 122 | 122 | 530 | 263 | 267 | ... | ... | ... | ... | 194 | 130 | 136 | 37 | ... | ... | ... | ... |
| | **Total** ... | ... | **673** | **684** | **3,420** | **1,720** | **1,700** | **61** | **73** | ... | ... | **1,345** | **1,016** | **818** | **118** | ... | ... | ... | ... |
| Locality 26 | E. B. 221 ... ... | ... | 115 | 115 | 579 | 286 | 293 | ... | ... | ... | ... | 164 | 95 | 168 | 28 | ... | ... | ... | ... |
| | 222 ... ... | ... | 105 | 113 | 436 | 222 | 214 | 60 | 64 | ... | ... | 156 | 74 | 127 | 23 | ... | ... | ... | ... |
| | 223 ... ... | ... | 132 | 132 | 536 | 289 | 247 | 121 | 113 | ... | ... | 252 | 110 | 146 | 24 | ... | ... | ... | ... |
| | 224 ... ... | ... | 152 | 152 | 664 | 326 | 338 | 1 | 1 | ... | ... | 256 | 136 | 184 | 16 | ... | ... | ... | ... |
| | 225 ... ... | ... | 105 | 107 | 454 | 219 | 235 | ... | ... | ... | ... | 157 | 121 | 121 | 24 | ... | ... | ... | ... |
| | 226 ... ... | ... | 85 | 85 | 383 | 202 | 181 | ... | ... | ... | ... | 149 | 100 | 122 | 4 | ... | ... | ... | ... |
| | 227 ... ... | ... | 102 | 102 | 446 | 216 | 230 | 4 | 4 | ... | ... | 180 | 84 | 120 | 20 | ... | ... | ... | ... |
| | 228 ... ... | ... | 81 | 106 | 496 | 243 | 253 | ... | ... | ... | ... | 181 | 125 | 133 | 39 | ... | ... | ... | ... |
| | 229 ... ... | ... | 96 | 120 | 495 | 289 | 206 | ... | ... | ... | ... | 220 | 148 | 169 | 10 | ... | ... | ... | ... |
| | 230 ... ... | ... | 133 | 140 | 632 | 326 | 306 | 9 | 10 | ... | ... | 253 | 199 | 167 | 18 | ... | ... | ... | ... |
| | 231 ... ... | ... | 109 | 114 | 569 | 286 | 283 | 19 | 19 | ... | ... | 214 | 163 | 136 | 29 | ... | ... | ... | ... |
| | 232 ... ... | ... | 142 | 144 | 657 | 341 | 316 | 38 | 44 | ... | ... | 262 | 225 | 163 | 31 | ... | ... | ... | ... |
| | 233 ... ... | ... | 68 | 69 | 685 | 171 | 514 | ... | 13 | ... | ... | 159 | 427 | 92 | 83 | ... | ... | ... | ... |

| Location Code Number | Name of Town | A-III M | A-III F | A-IV M | A-IV F | A-V M | A-V F |
|---|---|---|---|---|---|---|---|
| 1 | 2 | 21 | 22 | 23 | 24 | 25 | 26 |
| 13 | Tuticorin (M)—(*contd.*) | | | | | | |
| Locality 23 | E. B. 202 ... | ... | ... | ... | ... | 2 | ... |
| | 203 ... | 7 | ... | ... | ... | 20 | 3 |
| | 204 ... | 4 | ... | ... | ... | 27 | 2 |
| | 205 ... | 19 | ... | ... | ... | 31 | 1 |
| | 206 ... | 1 | ... | 2 | ... | 26 | 1 |
| | 207 ... | 1 | ... | ... | ... | 37 | ... |
| | 208 ... | 1 | ... | ... | ... | 35 | 3 |
| | 209 ... | 2 | ... | ... | ... | 28 | 1 |
| | **Total** ... | **35** | ... | **2** | ... | **206** | **11** |
| Locality 24 | E. B. 210 ... | 1 | ... | ... | 1 | 15 | ... |
| | 211 ... | 3 | ... | 3 | 3 | 29 | 1 |
| | 212 ... | ... | ... | ... | ... | 30 | 1 |
| | 213 ... | ... | ... | 1 | ... | 33 | ... |
| | 214 ... | 3 | ... | 5 | 1 | 51 | 3 |
| | **Total** ... | **7** | ... | **9** | **5** | **158** | **5** |
| Locality 25 | E. B. 215 ... | ... | ... | 3 | ... | 39 | 7 |
| | 216 ... | 1 | ... | ... | ... | 13 | 1 |
| | 217 ... | ... | ... | 5 | ... | 23 | ... |
| | 218 ... | 3 | ... | ... | ... | 22 | ... |
| | 219 ... | 1 | ... | 3 | 1 | 38 | [illegible] |
| | 220 ... | ... | ... | ... | 1 | 36 | 11 |
| | **Total** ... | **5** | ... | **11** | **2** | **171** | **25** |
| Locality 26 | E. B. 221 ... | 36 | ... | 2 | ... | 28 | 8 |
| | 222 ... | 2 | 1 | ... | ... | 37 | 7 |
| | 223 ... | 2 | ... | 1 | 3 | 75 | 9 |
| | 224 ... | 57 | ... | ... | 1 | 13 | 2 |
| | 225 ... | 12 | 1 | ... | ... | 25 | 7 |
| | 226 ... | 5 | ... | ... | ... | 33 | 2 |
| | 227 ... | 7 | ... | ... | ... | 26 | 8 |
| | 228 ... | 3 | ... | ... | 3 | 37 | 18 |
| | 229 ... | 5 | ... | ... | 1 | 51 | 3 |
| | 230 ... | 3 | 1 | ... | ... | 25 | [illegible] |
| | 231 ... | 5 | ... | ... | ... | 45 | 1[illegible] |
| | 232 ... | 7 | ... | ... | ... | 43 | 1[illegible] |
| | 233 ... | 2 | ... | ... | ... | 19 | [illegible] |



| A-VI M | A-VI F | A-VII M | A-VII F | A-VIII M | A-VIII F | A-IX M | A-IX F | B-X Non-workers M | B-X Non-workers F |
|---|---|---|---|---|---|---|---|---|---|
| 27 | 28 | 29 | 30 | 31 | 32 | 33 | 34 | 35 | 36 |
| ... | ... | 19 | ... | 4 | ... | 23 | 7 | 43 | 77 |
| 2 | ... | 50 | ... | 12 | ... | 27 | 3 | 115 | 212 |
| 2 | ... | 60 | 3 | 11 | ... | 38 | 3 | 124 | 283 |
| ... | ... | 50 | ... | 9 | ... | 35 | 5 | 168 | 320 |
| 3 | ... | 31 | ... | 9 | ... | 23 | 3 | 90 | 177 |
| 6 | ... | 38 | ... | 13 | ... | 29 | 2 | 97 | 245 |
| 3 | ... | 30 | ... | 13 | ... | 36 | 10 | 101 | 213 |
| 3 | ... | 43 | 4 | 13 | ... | 20 | 8 | 114 | 216 |
| **19** | ... | **321** | **7** | **84** | ... | **231** | **41** | **852** | **1,743** |
| 1 | ... | 78 | 3 | 5 | ... | 61 | 3 | 116 | 160 |
| 2 | ... | 39 | 1 | 14 | ... | 30 | 8 | 96 | 161 |
| ... | ... | 51 | ... | 7 | ... | 21 | 5 | 112 | 229 |
| ... | ... | 50 | ... | 11 | 1 | 39 | 9 | 155 | 324 |
| 4 | ... | 42 | 4 | 21 | ... | 16 | 1 | 106 | 231 |
| **7** | ... | **260** | **8** | **58** | **1** | **167** | **26** | **585** | **1,105** |
| 10 | ... | 20 | 2 | 60 | ... | 37 | 22 | 157 | 316 |
| ... | ... | 34 | 2 | 3 | ... | 14 | 1 | 53 | 102 |
| 1 | ... | 65 | ... | 37 | 1 | 32 | 7 | 255 | 372 |
| 1 | 1 | 43 | 2 | 15 | ... | 47 | 19 | 125 | 223 |
| 7 | ... | 66 | 1 | 17 | ... | 22 | 8 | 185 | 339 |
| 3 | ... | 47 | 4 | 15 | ... | 35 | 21 | 127 | 230 |
| **22** | **1** | **275** | **11** | **147** | **1** | **187** | **78** | **902** | **1,582** |
| 2 | 1 | 38 | 12 | 52 | 2 | 10 | 5 | 118 | 265 |
| 4 | 2 | 29 | 7 | 35 | 1 | 20 | 5 | 95 | 191 |
| ... | 1 | 14 | 2 | 38 | 6 | 16 | 3 | 143 | 223 |
| 1 | ... | 8 | 9 | 90 | 1 | 15 | 3 | 142 | 322 |
| 1 | ... | 39 | 7 | 35 | 3 | 9 | 6 | 98 | 211 |
| 2 | ... | 47 | ... | 27 | ... | 8 | 2 | 80 | 177 |
| 3 | ... | 31 | 5 | 26 | ... | 27 | 7 | 96 | 210 |
| 3 | 1 | 55 | 5 | 15 | ... | 20 | 12 | 110 | 214 |
| 2 | ... | 67 | ... | 23 | 1 | 21 | 5 | 120 | 196 |
| 3 | ... | 61 | 4 | 17 | ... | 58 | 11 | 159 | 288 |
| 1 | ... | 33 | 3 | 34 | ... | 18 | 11 | 150 | 254 |
| 2 | 1 | 44 | 1 | 36 | 1 | 31 | 13 | 178 | 285 |
| 1 | ... | 36 | 1 | 9 | ... | 25 | 77 | 79 | 431 |

## DIRECTORY

### TALUK—(contd.)

| Location Code Number | Name of Town | Area in Sq. Miles | Occupied Residential Houses: No. of Houses | Occupied Residential Houses: No. of Households | Total No. of Persons Enumerated: Total | Total No. of Persons Enumerated: Males | Total No. of Persons Enumerated: Females | Scheduled Castes: M | Scheduled Castes: F | Scheduled Tribes: M | Scheduled Tribes: F | Literate and Educated Persons: M | Literate and Educated Persons: F | Total Workers (A-I to A-IX): M | Total Workers (A-I to A-IX): F | A-I: M | A-I: F | A-II: M | A-II: F |
|---|---|---|---|---|---|---|---|---|---|---|---|---|---|---|---|---|---|---|---|
| 1 | 2 | 3 | 4 | 5 | 6 | 7 | 8 | 9 | 10 | 11 | 12 | 13 | 14 | 15 | 16 | 17 | 18 | 19 | 20 |
| 13 | Tuticorin (M)—(*contd.*) | | | | | | | | | | | | | | | | | | |
| | 234 ... ... | ... | 83 | 83 | 352 | 179 | 173 | ... | ... | ... | ... | 142 | 80 | 99 | 29 | ... | ... | ... | ... |
| | 235 ... ... | ... | 102 | 103 | 467 | 240 | 227 | ... | ... | ... | ... | 229 | 98 | 118 | 31 | ... | ... | ... | ... |
| | 236 ... ... | ... | 100 | 100 | 331 | 166 | 165 | ... | ... | ... | ... | 111 | 64 | 95 | 25 | ... | ... | ... | ... |
| | **Total** ... | ... | **1,710** | **1,785** | **8,182** | **4,001** | **4,181** | **252** | **268** | ... | ... | **3,165** | **2,249** | **2,160** | **434** | ... | ... | ... | ... |
| | Locality 27 E. B. 237 ... ... | ... | 117 | 117 | 634 | 302 | 332 | ... | ... | ... | ... | 207 | 212 | 161 | 4 | ... | ... | ... | ... |
| | 238 ... ... | ... | 106 | 108 | 574 | 274 | 300 | ... | ... | ... | ... | 117 | 190 | 147 | 7 | ... | ... | ... | ... |
| | 239 ... ... | ... | 112 | 112 | 562 | 269 | 293 | ... | ... | ... | ... | 200 | 204 | 139 | 2 | ... | ... | ... | ... |
| | 240 ... ... | ... | 110 | 114 | 511 | 228 | 283 | 8 | 6 | ... | ... | 136 | 159 | 92 | 12 | ... | ... | ... | ... |
| | 241 ... ... | ... | 71 | 80 | 437 | 219 | 218 | 4 | 8 | ... | ... | 92 | 91 | 127 | 9 | ... | ... | ... | ... |
| | 242 ... ... | ... | 160 | 189 | 773 | 383 | 390 | 240 | 266 | ... | ... | 148 | 80 | 196 | 62 | ... | ... | ... | ... |
| | 243 ... ... | ... | 74 | 75 | 464 | 241 | 223 | ... | ... | ... | ... | 189 | 164 | 112 | 10 | ... | ... | ... | ... |
| | 244 ... ... | ... | 69 | 86 | 512 | 266 | 246 | 1 | 1 | ... | ... | 198 | 174 | 124 | 5 | ... | ... | ... | ... |
| | **Total** ... | ... | **819** | **881** | **4,467** | **2,182** | **2,285** | **253** | **281** | ... | ... | **1,287** | **1,274** | **1,098** | **111** | ... | ... | ... | ... |
| | Locality 28 E. B. 245 ... ... | ... | 79 | 93 | 348 | 191 | 157 | ... | ... | ... | ... | 171 | 136 | 116 | 12 | 1 | ... | ... | ... |
| | 246 ... ... | ... | 95 | 102 | 646 | 335 | 311 | ... | ... | ... | ... | 227 | 214 | 148 | 20 | ... | ... | ... | ... |
| | 247 ... ... | ... | 80 | 91 | 752 | 337 | 415 | ... | ... | ... | ... | 282 | 355 | 158 | 36 | ... | ... | ... | ... |
| | 248 ... ... | ... | 67 | 67 | 359 | 187 | 172 | ... | ... | ... | ... | 150 | 102 | 103 | 14 | ... | ... | ... | ... |
| | **Total** ... | ... | **321** | **353** | **2,105** | **1,050** | **1,055** | ... | ... | ... | ... | **830** | **807** | **525** | **82** | **1** | ... | ... | ... |
| | Locality 29 E,.B. 249 ... ... | ... | 77 | 136 | 764 | 569 | 195 | ... | ... | ... | ... | 360 | 64 | 414 | 43 | ... | ... | ... | ... |
| | 250 ... ... | ... | 32 | 32 | 149 | 101 | 48 | ... | ... | ... | ... | 92 | 46 | 65 | 4 | 1 | ... | ... | ... |
| | 251 ... ... | ... | 82 | 137 | 802 | 384 | 418 | 7 | 1 | ... | ... | 298 | 307 | 178 | 59 | ... | ... | ... | ... |
| | 252 ... ... | ... | 90 | 107 | 646 | 328 | 318 | ... | ... | ... | ... | 257 | 239 | 157 | 5 | ... | ... | ... | ... |
| | 253 ... ... | ... | 108 | 127 | 706 | 333 | 373 | ... | ... | ... | ... | 257 | 288 | 148 | 12 | ... | ... | ... | ... |
| | 254 ... ... | ... | 84 | 91 | 457 | 236 | 221 | ... | ... | ... | ... | 131 | 126 | 123 | 6 | ... | ... | ... | ... |
| | **Total** ... | ... | **473** | **630** | **3,524** | **1,951** | **1,573** | **7** | **1** | ... | ... | **1,395** | **1,070** | **1,085** | **129** | **1** | ... | ... | ... |
| | Port Area 255 ... ... | ... | ... | ... | 1,174 | 1,171 | 3 | ... | ... | ... | ... | 587 | 3 | 1,171 | 1 | ... | ... | ... | ... |
| | **Town Total** ... | **5·20** | **26,058** | **27,093** | **124,230** | **63,188** | **61,042** | **3,088** | **3,233** | ... | **3** | **42,629** | **28,649** | **34,077** | **6,199** | **10** | **3** | **16** | **1** |
| 56 | Srivaikuntam (P) ... P. M. H. C. L. D. Hos. Mp. Rly. R. Pt. Tel. S. Pw. Tk. Ei. Ea. E. Vh. Cs. B. | | | | | | | | | | | | | | | | | | |
| | Locality 1 E. B. 160-A ... ... | ... | 41 | 141 | 661 | 339 | 322 | ... | ... | ... | ... | 295 | 243 | 124 | 13 | 31 | 3 | ... | ... |
| | 2 160-B ... ... | ... | 37 | 37 | 185 | 93 | 92 | ... | ... | ... | ... | 75 | 77 | 43 | 3 | 6 | ... | 1 | ... |
| | 161-A ... ... | ... | 190 | 190 | 791 | 369 | 422 | 2 | 4 | ... | ... | 317 | 249 | 175 | 25 | 20 | 4 | 2 | ... |
| | **Total** ... | ... | **227** | **227** | **976** | **462** | **514** | **2** | **4** | ... | ... | **312** | **326** | **218** | **28** | **26** | **4** | **3** | ... |
| | Locality 3 E. B. 161-B ... ... | ... | 72 | 72 | 310 | 147 | 163 | ... | ... | ... | ... | 80 | 96 | 52 | 5 | 9 | 4 | ... | ... |
| | 162 ... ... | ... | 213 | 213 | 790 | 388 | 402 | 58 | 55 | ... | ... | 211 | 93 | 243 | 1 | 52 | ... | 52 | 1 |
| | **Total** ... | ... | **285** | **285** | **1,100** | **535** | **565** | **58** | **55** | ... | ... | **291** | **189** | **295** | **6** | **61** | **4** | **52** | **1** |

| Location Code Number | Name of Town | A-III M | A-III F | A-IV M | A-IV F | A-V M | A-V F | A-VI M | A-VI F | A-VII M | A-VII F | A-VIII M | A-VIII F | A-IX M | A-IX F | B-X Non-workers M | B-X Non-workers F |
|---|---|---|---|---|---|---|---|---|---|---|---|---|---|---|---|---|---|
| 1 | 2 | 21 | 22 | 23 | 24 | 25 | 26 | 27 | 28 | 29 | 30 | 31 | 32 | 33 | 34 | 35 | 36 |
| 13 | Tuticorin (M)—(*concld.*) | | | | | | | | | | | | | | | | |
| | 234 ... | ... | ... | ... | ... | 23 | 17 | 1 | 1 | 56 | 10 | 9 | ... | 10 | 1 | 80 | 144 |
| | 235 ... | 1 | ... | ... | ... | 35 | 17 | 2 | ... | 54 | 10 | 19 | ... | 7 | 4 | 122 | 196 |
| | 236 ... | ... | ... | ... | 3 | 19 | 7 | ... | ... | 53 | 10 | 6 | ... | 17 | 5 | 71 | 140 |
| | **Total ...** | **147** | **3** | **3** | **11** | **524** | **142** | **28** | **7** | **665** | **86** | **471** | **15** | **312** | **170** | **1,841** | **3,747** |
| | Locality 27 E. B. 237 ... | 4 | ... | 2 | 1 | 4 | ... | ... | ... | 4 | ... | 138 | ... | 9 | 3 | 141 | 328 |
| | 238 ... | 5 | ... | 3 | ... | 17 | ... | ... | 1 | 21 | 3 | 95 | ... | 6 | 3 | 127 | 293 |
| | 239 ... | 3 | ... | ... | ... | 13 | 1 | ... | ... | 15 | ... | 99 | ... | 9 | 1 | 130 | 291 |
| | 240 ... | 3 | ... | ... | 3 | 17 | 3 | 3 | ... | 18 | 2 | 45 | ... | 6 | 4 | 136 | 271 |
| | 241 ... | 84 | 1 | ... | 1 | 8 | 1 | 2 | ... | 3 | 5 | 26 | 1 | 4 | ... | 92 | 209 |
| | 242 ... | 30 | ... | ... | ... | 21 | 3 | 1 | 1 | 6 | 4 | 39 | ... | 99 | 54 | 187 | 328 |
| | 243 ... | 14 | ... | ... | 7 | 9 | ... | ... | ... | 16 | ... | 61 | ... | 12 | 3 | 129 | 213 |
| | 244 ... | 1 | ... | ... | 3 | 10 | ... | ... | ... | 16 | ... | 87 | ... | 10 | 2 | 142 | 241 |
| | **Total ...** | **144** | **1** | **5** | **15** | **99** | **8** | **6** | **2** | **99** | **14** | **590** | **1** | **155** | **70** | **1,084** | **2,174** |
| | Locality 28 E. B. 245 ... | 4 | ... | ... | ... | 17 | ... | 2 | ... | 25 | ... | 26 | ... | 41 | 12 | 75 | 145 |
| | 246 ... | 7 | 3 | ... | ... | 11 | ... | 4 | ... | 13 | ... | 99 | 12 | 14 | 5 | 187 | 291 |
| | 247 ... | 1 | ... | ... | ... | 12 | ... | 3 | ... | 93 | 1 | 3 | ... | 46 | 35 | 179 | 379 |
| | 248 ... | ... | ... | 1 | 2 | 14 | 4 | 1 | ... | 24 | 2 | 29 | 1 | 34 | 5 | 84 | 158 |
| | **Total ...** | **12** | **3** | **1** | **2** | **54** | **4** | **10** | ... | **155** | **3** | **157** | **13** | **135** | **57** | **525** | **973** |
| | Locality 29 E. B. 249 ... | 5 | ... | ... | ... | 31 | 1 | 8 | 2 | 33 | ... | 172 | 29 | 165 | 11 | 155 | 152 |
| | 250 ... | ... | ... | ... | 1 | 1 | ... | ... | ... | 35 | 1 | 13 | ... | 15 | 2 | 36 | 44 |
| | 251 ... | 5 | ... | ... | 5 | 13 | ... | 1 | ... | 45 | 5 | 83 | 4 | 31 | 45 | 206 | 359 |
| | 252 ... | 23 | ... | 2 | ... | 14 | 1 | 1 | ... | 6 | ... | 102 | ... | 9 | 4 | 171 | 313 |
| | 253 ... | 10 | ... | ... | ... | 25 | ... | 1 | ... | 28 | 1 | 69 | ... | 15 | 11 | 185 | 361 |
| | 254 ... | 51 | ... | ... | ... | 11 | ... | 2 | ... | 6 | 5 | 47 | ... | 6 | 1 | 113 | 215 |
| | **Total ...** | **94** | ... | **2** | **6** | **95** | **2** | **13** | **2** | **153** | **12** | **486** | **33** | **241** | **74** | **866** | **1,444** |
| | Port Area 255 ... | ... | ... | ... | ... | ... | ... | ... | ... | ... | ... | 1,171 | 1 | ... | ... | ... | 2 |
| | **Town total ...** | **2,440** | **57** | **196** | **328** | **10,0 1** | **2,477** | **957** | **208** | **6,920** | **658** | **6,746** | **114** | **6,741** | **2,353** | **29,111** | **54,843** |
| 56 | Srivaikuntam (P)—(*contd.*) | | | | | | | | | | | | | | | | |
| | Locality 1 E. B. 160-A ... | ... | ... | ... | 1 | 12 | ... | 5 | ... | 7 | 1 | 7 | ... | 62 | 8 | 215 | 309 |
| | 2 160-B ... | ... | ... | 2 | ... | 2 | ... | 5 | ... | 4 | ... | 2 | ... | 21 | 3 | 50 | 89 |
| | 161-A ... | 3 | ... | ... | 4 | 15 | ... | 14 | ... | 25 | 2 | 16 | 1 | 80 | 14 | 194 | 397 |
| | **Total ...** | **3** | ... | **2** | **4** | **17** | ... | **19** | ... | **29** | **2** | **18** | **1** | **101** | **17** | **244** | **486** |
| | Locality 3 E. B. 161-B ... | 2 | ... | 4 | 1 | 7 | ... | ... | ... | 2 | ... | 2 | ... | 26 | ... | 95 | 158 |
| | 162 ... | 6 | ... | 3 | ... | 30 | ... | 42 | ... | 22 | ... | 19 | ... | 17 | ... | 145 | 401 |
| | **Total ...** | **8** | ... | **7** | **1** | **37** | ... | **42** | ... | **24** | ... | **21** | ... | **43** | ... | **240** | **559** |

**TOWN**

SRIVAIKUNTAM

**DIRECTORY**

TALUK—(contd.)

| Location Code Number | Name of Town | Area in Sq. Miles | Occupied Residential Houses: No. of Houses | Occupied Residential Houses: No. of Households | Total No. of Persons Enumerated: Total | Total No. of Persons Enumerated: Males | Total No. of Persons Enumerated: Females | Scheduled Castes: M | Scheduled Castes: F | Scheduled Tribes: M | Scheduled Tribes: F | Literate and Educated Persons: M | Literate and Educated Persons: F | Total Workers (A-I to A-IX): M | Total Workers (A-I to A-IX): F | A-I: M | A-I: F | A-II: M | A-II: F |
|---|---|---|---|---|---|---|---|---|---|---|---|---|---|---|---|---|---|---|---|
| 1 | 2 | 3 | 4 | 5 | 6 | 7 | 8 | 9 | 10 | 11 | 12 | 13 | 14 | 15 | 16 | 17 | 18 | 19 | 20 |
| 56 | Srivaikuntam (P)—(*contd.*) | | | | | | | | | | | | | | | | | | |
| | Locality 4 E. B. 163 ... ... | ... | 269 | 269 | 1,015 | 488 | 527 | 5 | 2 | ... | ... | 381 | 294 | 232 | 69 | 34 | 19 | 2 | ... |
| | 164-A ... ... | ... | 41 | 41 | 135 | 73 | 62 | ... | ... | ... | ... | 51 | 26 | 40 | 9 | 11 | 1 | ... | ... |
| | **Total** ... | ... | **310** | **310** | **1,150** | **561** | **589** | **5** | **2** | ... | ... | **432** | **320** | **272** | **78** | **45** | **20** | **2** | ... |
| | Locality 5 E. B. 164-B ... ... | ... | 170 | 173 | 726 | 348 | 378 | ... | ... | ... | ... | 253 | 140 | 199 | 41 | 17 | 5 | 2 | 1 |
| | 6 165 ... ... | ... | 169 | 169 | 692 | 289 | 403 | ... | ... | ... | ... | 221 | 223 | 83 | 65 | 21 | 14 | 1 | 1 |
| | 166-A ... ... | ... | 113 | 113 | 510 | 237 | 273 | ... | ... | ... | ... | 171 | 99 | 132 | 13 | 61 | ... | 1 | ... |
| | **Total** ... | ... | **282** | **282** | **1,202** | **526** | **676** | ... | ... | ... | ... | **392** | **322** | **215** | **78** | **82** | **14** | **2** | **1** |
| | Locality 7 E. B. 166-B ... ... | ... | 62 | 62 | 284 | 139 | 145 | ... | ... | ... | ... | 112 | 53 | 73 | 14 | 17 | ... | 1 | ... |
| | 167 ... ... | ... | 189 | 189 | 780 | 389 | 391 | 16 | 21 | ... | ... | 254 | 97 | 214 | 52 | 25 | 3 | 15 | ... |
| | 168-A ... ... | ... | 189 | 189 | 743 | 367 | 376 | ... | ... | ... | ... | 216 | 134 | 197 | 47 | 34 | 2 | ... | ... |
| | **Total** ... | ... | **440** | **440** | **1,807** | **895** | **912** | **16** | **21** | ... | ... | **582** | **284** | **484** | **113** | **76** | **5** | **16** | ... |
| | Locality 8 E. B. 168-B ... ... | ... | 24 | 24 | 78 | 33 | 45 | ... | ... | ... | ... | 29 | 13 | 16 | 5 | 6 | 2 | ... | ... |
| | 169 ... ... | ... | 133 | 134 | 500 | 220 | 280 | ... | ... | ... | ... | 170 | 101 | 122 | 8 | 28 | 3 | 1 | ... |
| | **Total** ... | ... | **157** | **158** | **578** | **253** | **325** | ... | ... | ... | ... | **199** | **114** | **138** | **13** | **34** | **5** | **1** | ... |
| | Locality 9 E. B. 170 ... ... | ... | 144 | 152 | 600 | 277 | 323 | ... | ... | ... | ... | 214 | 196 | 133 | 18 | 14 | 8 | ... | ... |
| | 171-A ... ... | ... | 90 | 92 | 445 | 255 | 190 | ... | ... | ... | ... | 230 | 137 | 128 | 20 | 9 | 3 | ... | ... |
| | **Total** ... | ... | **234** | **244** | **1,045** | **532** | **513** | ... | ... | ... | ... | **444** | **333** | **261** | **38** | **23** | **11** | ... | ... |
| | Locality 10 E. B. 171-B ... ... | ... | 25 | 27 | 101 | 50 | 51 | ... | ... | ... | ... | 40 | 27 | 30 | 4 | 2 | ... | ... | ... |
| | 172-A ... ... | ... | 62 | 66 | 292 | 137 | 155 | ... | ... | ... | ... | 108 | 93 | 70 | 12 | 2 | 1 | ... | ... |
| | **Total** ... | ... | **87** | **93** | **393** | **187** | **206** | ... | ... | ... | ... | **148** | **120** | **100** | **16** | **4** | **1** | ... | ... |
| | Locality 11 E. B. 172-B ... ... | ... | 123 | 124 | 518 | 255 | 263 | 3 | ... | ... | ... | 190 | 141 | 115 | 19 | 9 | 1 | ... | ... |
| | 173-A ... ... | ... | 133 | 133 | 543 | 259 | 284 | 11 | 3 | ... | ... | 178 | 131 | 156 | 26 | 4 | ... | 1 | ... |
| | **Total** ... | ... | **256** | **257** | **1,061** | **514** | **547** | **14** | **3** | ... | ... | **368** | **272** | **271** | **45** | **13** | **1** | **1** | ... |
| | Locality 12 E. B. 173-B ... ... | ... | 101 | 101 | 426 | 243 | 183 | 18 | 7 | ... | ... | 161 | 72 | 154 | 12 | 6 | ... | 1 | ... |
| | 174 ... ... | ... | 205 | 205 | 759 | 358 | 401 | ... | ... | ... | ... | 161 | 61 | 212 | 54 | 51 | 44 | 1 | ... |
| | 175-A ... ... | ... | 21 | 21 | 91 | 46 | 45 | ... | ... | ... | ... | 21 | 5 | 13 | 8 | 8 | 4 | ... | ... |
| | **Total** ... | ... | **327** | **327** | **1,276** | **647** | **629** | **18** | **7** | ... | ... | **343** | **138** | **379** | **74** | **65** | **48** | **2** | ... |
| | Locality 13 E. B. 175-B ... ... | ... | 151 | 151 | 615 | 292 | 323 | ... | ... | ... | ... | 197 | 140 | 161 | 19 | 50 | 17 | ... | ... |
| | **Town Total** ... | **4·50** | **3,067** | **3,088** | **12,590** | **6,091** | **6,499** | **113** | **92** | ... | ... | **4,336** | **2,941** | **3,117** | **562** | **527** | **138** | **81** | **3** |
| 64 | Sawyerpuram (P) ... P. M. H. C. T. L. D. Hos. Mcw. Mp. Rly. R. Pt. Tel. S. Pw. Tk. Ei. E. Vh. Cs. B. | | | | | | | | | | | | | | | | | | |
| | Locality 1 E. B. 222-A ... ... | ... | 157 | 157 | 770 | 397 | 373 | 4 | 4 | ... | ... | 332 | 291 | 157 | 48 | 39 | 7 | ... | ... |
| | 2 222-B ... ... | ... | 22 | 22 | 146 | 49 | 97 | ... | ... | ... | ... | 39 | 86 | 24 | 11 | 1 | 2 | ... | ... |
| | 223-A ... ... | ... | 98 | 98 | 439 | 252 | 187 | 7 | 3 | ... | ... | 199 | 120 | 118 | 98 | 7 | 3 | ... | ... |
| | **Total** ... | ... | **120** | **120** | **585** | **301** | **284** | **7** | **3** | ... | ... | **238** | **206** | **142** | **109** | **8** | **5** | ... | ... |

**TOWN**

SRIVAIKUNTAM

**DIRECTORY**

TALUK—(contd.)

| Location Code Number | Name of Town | A-III M | A-III F | A-IV M | A-IV F | A-V M | A-V F | A-VI M | A-VI F | A-VII M | A-VII F | A-VIII M | A-VIII F | A-IX M | A-IX F | B-X Non-workers M | B-X Non-workers F |
|---|---|---|---|---|---|---|---|---|---|---|---|---|---|---|---|---|---|
| 1 | 2 | 21 | 22 | 23 | 24 | 25 | 26 | 27 | 28 | 29 | 30 | 31 | 32 | 33 | 34 | 35 | 36 |
| 56 | Srivaikuntam (P)—(*concld.*) | | | | | | | | | | | | | | | | |
| Locality 4 | E. B. 163 ... | 7 | 1 | 5 | 3 | 29 | 4 | 10 | ... | 35 | 2 | 20 | 1 | 90 | 39 | 256 | 458 |
| | 164-A ... | ... | ... | 5 | 2 | 4 | 1 | 2 | ... | 4 | 1 | 4 | ... | 10 | 4 | 33 | 53 |
| | **Total** ... | **7** | **1** | **10** | **5** | **33** | **5** | **12** | ... | **39** | **3** | **24** | **1** | **100** | **43** | **289** | **511** |
| Locality 5 | E. B. 164-B ... | 3 | ... | 30 | 5 | 78 | 5 | 6 | ... | 23 | 6 | 6 | ... | 34 | 19 | 149 | 337 |
| 6 | 165 ... | 2 | ... | 3 | 42 | 4 | 2 | 1 | ... | 29 | ... | 7 | ... | 15 | 6 | 206 | 338 |
| | 166-A ... | ... | ... | 1 | 12 | 3 | ... | 5 | ... | 18 | ... | 8 | ... | 35 | 1 | 105 | 260 |
| | **Total** ... | **2** | ... | **4** | **54** | **7** | **2** | **6** | ... | **47** | ... | **15** | ... | **50** | **7** | **311** | **598** |
| Locality 7 | E. B. 166-B ... | ... | ... | 1 | 9 | 8 | ... | 4 | ... | 20 | ... | 6 | ... | 16 | 5 | 66 | 131 |
| | 167 ... | 13 | ... | 3 | 9 | 25 | 14 | 29 | 2 | 39 | 12 | 20 | ... | 45 | 12 | 175 | 3 9 |
| | 168-A ... | 17 | 1 | 8 | 9 | 26 | 21 | 30 | 1 | 36 | 6 | 10 | ... | 36 | 7 | 170 | 329 |
| | **Total** ... | **30** | **1** | **12** | **27** | **59** | **35** | **63** | **3** | **95** | **18** | **36** | ... | **97** | **24** | **411** | **79 ** |
| Locality 8 | E. B. 168-B ... | ... | ... | ... | ... | 2 | 1 | 2 | 1 | ... | ... | 4 | ... | 2 | 1 | 17 | 40 |
| | 169 ... | 6 | ... | ... | 1 | 14 | 2 | 6 | ... | 22 | ... | 9 | ... | 36 | 2 | 98 | 272 |
| | **Total** ... | **6** | ... | ... | **1** | **16** | **3** | **8** | **1** | **22** | ... | **13** | ... | **38** | **3** | **115** | **312** |
| Locality 9 | E. B. 170 ... | 1 | ... | 2 | ... | 18 | 2 | 9 | ... | 30 | ... | 9 | ... | 50 | 8 | 144 | 305 |
| | 171-A ... | 1 | ... | ... | ... | 7 | 2 | 6 | ... | 10 | ... | 4 | ... | 91 | 15 | 127 | 170 |
| | **Total** ... | **2** | ... | **2** | ... | **25** | **4** | **15** | ... | **40** | ... | **13** | ... | **141** | **23** | **271** | **475** |
| Locality 10 | E. B. 171-B ... | 2 | ... | 1 | ... | 4 | ... | ... | ... | 7 | ... | 1 | ... | 13 | 4 | 20 | 47 |
| | 172-A ... | ... | ... | 1 | ... | 25 | | 6 | ... | 7 | ... | 7 | ... | 22 | 11 | 67 | 143 |
| | **Total** ... | **2** | ... | **2** | ... | **29** | ... | **6** | ... | **14** | ... | **8** | ... | **35** | **15** | **87** | **190** |
| Locality 11 | E. B. 172-B ... | 1 | ... | ... | ... | 10 | 1 | 8 | ... | 14 | 1 | 10 | ... | 63 | 16 | 140 | 244 |
| | 173-A ... | 2 | ... | ... | 1 | 19 | 4 | 4 | 1 | 22 | 3 | 10 | ... | 94 | 17 | 103 | 258 |
| | **Total** ... | **3** | ... | ... | **1** | **29** | **5** | **12** | **1** | **36** | **4** | **20** | ... | **157** | **33** | **243** | **502** |
| Locality 12 | E. B. 173-B ... | 7 | ... | ... | ... | 15 | ... | 6 | ... | 55 | 2 | 25 | ... | 39 | 10 | 89 | 171 |
| | 174 ... | 1 | ... | 2 | ... | 47 | 3 | 18 | 3 | 19 | 1 | 12 | ... | 61 | 3 | 146 | 147 |
| | 175-A ... | ... | ... | ... | ... | 1 | ... | 1 | ... | 2 | 4 | ... | ... | 1 | ... | 33 | 37 |
| | **Total** ... | **8** | ... | **2** | ... | **63** | **3** | **25** | **3** | **76** | **7** | **37** | ... | **101** | **13** | **268** | **555** |
| Locality 13 | E. B. 175-B ... | 7 | ... | ... | ... | 8 | ... | 19 | ... | 45 | ... | 4 | ... | 28 | 2 | 131 | 304 |
| | **Town Total** ... | **81** | **2** | **71** | **99** | **413** | **62** | **238** | **8** | **497** | **41** | **222** | **2** | **987** | **207** | **2,974** | **5,937** |
| 64 | Sawyerpuram (P)—(*contd.*) | | | | | | | | | | | | | | | | |
| Locality 1 | E. B. 222-A ... | 7 | ... | 1 | 1 | 27 | ... | 3 | ... | 10 | ... | 12 | ... | 58 | 40 | 240 | 325 |
| 2 | 222-B ... | 1 | ... | 1 | ... | 4 | ... | 2 | ... | 2 | ... | 4 | ... | 9 | 9 | 25 | 86 |
| | 223-A ... | 1 | ... | 65 | 87 | 21 | ... | ... | ... | 9 | ... | 3 | ... | 12 | 8 | 134 | 89 |
| | **Total** ... | **2** | ... | **66** | **87** | **25** | ... | **2** | ... | **11** | ... | **7** | ... | **21** | **17** | **159** | **175** |

| Location Code Number | Name of Town | | Area in Sq. Miles | Occupied Residential Houses: No. of Houses | Occupied Residential Houses: No. of Households | Total No. of Persons Enumerated: Total | Total No. of Persons Enumerated: Males | Total No. of Persons Enumerated: Females | Scheduled Castes: M | Scheduled Castes: F | Scheduled Tribes: M | Scheduled Tribes: F | Literate and Educated Persons: M | Literate and Educated Persons: F | Total Workers (A-I to A-IX): M | Total Workers (A-I to A-IX): F | A-I: M | A-I: F | A-II: M | A-II: F |
|---|---|---|---|---|---|---|---|---|---|---|---|---|---|---|---|---|---|---|---|---|
| 1 | 2 | | 3 | 4 | 5 | 6 | 7 | 8 | 9 | 10 | 11 | 12 | 13 | 14 | 15 | 16 | 17 | 18 | 19 | 20 |
| 64 | Sawyerpuram (P)—(contd.) | | | | | | | | | | | | | | | | | | | |
| | Locality 3 | 223-B ... ... | ... | 63 | 67 | 350 | 163 | 187 | 6 | 4 | ... | ... | 105 | 99 | 90 | 36 | 37 | 8 | 5 | ... |
| | | 224-A ... ... | ... | 43 | 43 | 176 | 93 | 83 | ... | ... | ... | ... | 61 | 33 | 58 | 4 | 20 | 1 | 6 | ... |
| | | **Total ... ...** | ... | **106** | **110** | **526** | **256** | **270** | **6** | **4** | ... | ... | **166** | **132** | **148** | **40** | **57** | **9** | **11** | . |
| | Locality 4 | 224-B ... ... | ... | 69 | 69 | 314 | 156 | 158 | 9 | 9 | ... | ... | 112 | 89 | 91 | 10 | 16 | ... | 2 | ... |
| | | 225-A ... ... | ... | 35 | 35 | 149 | 71 | 78 | ... | ... | ... | ... | 39 | 39 | 36 | 2 | 7 | ... | 10 | ... |
| | | **Total ... ...** | ... | **104** | **104** | **463** | **227** | **236** | **9** | **9** | ... | ... | **151** | **128** | **127** | **12** | **23** | ... | **12** | ... |
| | Locality 5 | 225-B ... ... | ... | 121 | 121 | 536 | 263 | 273 | ... | ... | ... | ... | 184 | 141 | 139 | 15 | 22 | 1 | 18 | ... |
| | 6 | 226-A ... ... | ... | 125 | 125 | 518 | 255 | 263 | ... | ... | ... | ... | 166 | 131 | 134 | 28 | 24 | 7 | 39 | 14 |
| | 7 | 226-B ... ... | ... | 63 | 63 | 257 | 117 | 140 | 8 | 6 | ... | ... | 87 | 66 | 70 | 23 | 20 | 1 | 13 | 2 |
| | | 227-A ... ... | ... | 51 | 51 | 194 | 99 | 95 | 63 | 55 | ... | ... | 23 | 16 | 49 | 58 | 1 | 1 | 1 | ... |
| | | **Total ... ...** | ... | **114** | **114** | **451** | **216** | **235** | **71** | **61** | ... | ... | **110** | **82** | **119** | **81** | **21** | **2** | **14** | 2 |
| | Locality 8 | 227-B ... ... | ... | 113 | 116 | 505 | 241 | 264 | 1 | ... | ... | ... | 91 | 50 | 149 | 66 | 59 | 8 | ... | ... |
| | 9 | 228 ... ... | ... | 149 | 149 | 679 | 329 | 350 | ... | ... | ... | ... | 173 | 119 | 193 | 34 | 62 | 7 | ... | ... |
| | 10 | 229 ... ... | ... | 177 | 178 | 800 | 415 | 385 | 4 | 3 | ... | ... | 240 | 165 | 222 | 49 | 82 | 9 | 55 | 27 |
| | 11 | 230 ... ... | ... | 134 | 134 | 614 | 313 | 301 | ... | ... | ... | ... | 175 | 133 | 170 | 52 | 72 | 6 | 16 | 6 |
| | 12 | 231 ... ... | ... | 184 | 186 | 849 | 427 | 422 | ... | ... | ... | ... | 312 | 227 | 252 | 85 | 118 | 12 | 37 | 36 |
| | 13 | 232 ... ... | ... | 154 | 154 | 764 | 380 | 384 | ... | ... | ... | ... | 242 | 170 | 218 | 53 | 109 | 8 | 38 | 26 |
| | | **Town Total ...** | **3·50** | **1,758** | **1,768** | **8,060** | **4,020** | **4,040** | **102** | **84** | ... | ... | **2,580** | **1,975** | **2,170** | **672** | **696** | **81** | **240** | **111** |
| 79 | Eral (P) ... | P. M. H. L. D. Mcw. Pt. Rly. Pw. Tk. E. | | | | | | | | | | | | | | | | | | |
| | Locality 1 | E. B. 267-A ... ... | ... | 139 | 140 | 565 | 247 | 318 | ... | ... | ... | ... | 178 | 127 | 127 | 49 | 5 | 6 | 4 | ... |
| | 2 | 267-B ... ... | ... | 12 | 12 | 56 | 29 | 27 | ... | ... | ... | ... | 22 | 11 | 21 | 7 | ... | ... | 1 | ... |
| | | 268-A ... ... | ... | 128 | 128 | 502 | 254 | 248 | ... | ... | ... | ... | 175 | 110 | 153 | 3 | 13 | ... | ... | ... |
| | | **Total ... ...** | ... | **140** | **140** | **558** | **283** | **275** | ... | ... | ... | ... | **197** | **121** | **174** | **10** | **13** | ... | **1** | ... |
| | Locality 3 | E. B. 268-B ... ... | ... | 13 | 13 | 67 | 35 | 32 | ... | ... | ... | ... | 25 | 23 | 18 | 1 | 5 | ... | 2 | ... |
| | | 269 ... ... | ... | 106 | 106 | 441 | 209 | 232 | ... | ... | ... | ... | 118 | 13 | 122 | 13 | 11 | 1 | ... | ... |
| | | **Total ... ...** | ... | **119** | **119** | **508** | **244** | **264** | ... | ... | ... | ... | **143** | **36** | **140** | **14** | **16** | **1** | **2** | ... |
| | Locality 4 | E. B. 270 ... ... | ... | 158 | 158 | 631 | 312 | 319 | ... | ... | ... | ... | 207 | 115 | 200 | 52 | 17 | ... | 7 | 2 |
| | 5 | 271-A ... ... | ... | 102 | 110 | 440 | 188 | 252 | ... | ... | ... | ... | 137 | 124 | 67 | 36 | 10 | 3 | 4 | ... |
| | 6 | 271-B ... ... | ... | 23 | 26 | 117 | 48 | 69 | ... | ... | ... | ... | 39 | 36 | 16 | 16 | 2 | ... | ... | ... |
| | | 272 ... ... | ... | 173 | 176 | 668 | 284 | 384 | 5 | 2 | ... | ... | 196 | 166 | 135 | 112 | 13 | 4 | ... | ... |
| | | **Total ... ...** | ... | **196** | **202** | **785** | **332** | **453** | **5** | **2** | ... | ... | **235** | **202** | **151** | **128** | **15** | **4** | ... | ... |
| | Locality 7 | E. B. 273 ... ... | ... | 123 | 123 | 468 | 227 | 241 | ... | ... | ... | ... | 170 | 107 | 136 | 53 | 15 | 1 | 2 | ... |
| | | 274-A ... ... | ... | 12 | 12 | 43 | 21 | 22 | ... | ... | ... | ... | 17 | 14 | 12 | 7 | ... | ... | ... | ... |
| | | **Total ... ...** | ... | **135** | **135** | **511** | **248** | **263** | ... | ... | ... | ... | **187** | **121** | **148** | **60** | **15** | **1** | **2** | ... |

**TOWN**

**SRIVAIKUNTAM**

**DIRECTORY**

**TALUK—(contd.)**

| Location Code Number | Name of Town | A-III M | A-III F | A-IV M | A-IV F | A-V M | A-V F | A-VI M | A-VI F | A-VII M | A-VII F | A-VIII M | A-VIII F | A-IX M | A-IX F | B-X Non-workers M | B-X Non-workers F |
|---|---|---|---|---|---|---|---|---|---|---|---|---|---|---|---|---|---|
| 1 | 2 | 21 | 22 | 23 | 24 | 25 | 26 | 27 | 28 | 29 | 30 | 31 | 32 | 33 | 34 | 35 | 36 |
| 64 | Sawyerpuram (P)—(*concld.*) | | | | | | | | | | | | | | | | |
| Locality 3 | E. B. 223-B ... | 11 | 2 | 2 | 5 | 3 | 1 | ... | ... | 10 | ... | 3 | ... | 19 | 20 | 73 | 151 |
| | 224-A .. | 7 | ... | ... | 1 | ... | ... | ... | ... | 12 | ... | 3 | ... | 10 | 2 | 35 | 79 |
| | **Total ...** | **18** | **2** | **2** | **6** | **3** | **1** | ... | ... | **22** | ... | **6** | ... | **29** | **22** | **108** | **230** |
| Locality 4 | E. B. 224-B ... | 2 | ... | 1 | 3 | 11 | ... | 2 | ... | 24 | ... | 3 | ... | 30 | 7 | 65 | 148 |
| | 225-A .. | 6 | ... | ... | ... | ... | ... | ... | ... | 7 | ... | 3 | ... | 3 | 2 | 35 | 76 |
| | **Total ...** | **8** | ... | 1 | **3** | **11** | ... | **2** | ... | **31** | ... | **6** | ... | **33** | **9** | **100** | **224** |
| Locality 5 | E. B. 225-B ... | 6 | ... | 2 | 1 | 23 | ... | 4 | ... | 33 | 1 | 7 | ... | 24 | 12 | 124 | 258 |
| 6 | 226-A ... | 14 | ... | 4 | 4 | 15 | 1 | 2 | ... | 21 | ... | 7 | ... | 8 | 2 | 121 | 235 |
| 7 | 226-B ... | 2 | ... | 20 | 17 | 2 | ... | ... | ... | 6 | ... | 5 | ... | 2 | 3 | 47 | 117 |
| | 227-A ... | ... | ... | 9 | 51 | ... | ... | ... | ... | 1 | ... | ... | ... | 37 | 6 | 50 | 37 |
| | **Total ...** | **2** | ... | **29** | **68** | **2** | ... | ... | ... | **7** | ... | **5** | ... | **39** | **9** | **97** | **154** |
| Locality 8 | E. B. 227-B ... | 4 | ... | 15 | 26 | 16 | 4 | 1 | ... | 10 | 2 | 2 | ... | 42 | 26 | 92 | 198 |
| 9 | 228 ... | 2 | ... | 13 | 15 | 15 | 5 | ... | ... | 23 | 2 | 7 | ... | 71 | 5 | 136 | 316 |
| 10 | 229 ... | 6 | 2 | 8 | 3 | 11 | 2 | 7 | 1 | 22 | ... | 8 | ... | 23 | 5 | 193 | 336 |
| 11 | 230 ... | 6 | ... | 5 | 17 | 8 | 2 | 2 | ... | 15 | 2 | 4 | ... | 42 | 19 | 143 | 249 |
| 12 | 231 ... | 6 | ... | 8 | 8 | 11 | 4 | 19 | 2 | 32 | 12 | 3 | ... | 18 | 11 | 175 | 337 |
| 13 | 232 ... | 9 | ... | 16 | 12 | 12 | 3 | 2 | ... | 27 | 2 | 3 | ... | 2 | 2 | 162 | 331 |
| | **Town Total ...** | **90** | **4** | **170** | **251** | **179** | **22** | **44** | **3** | **264** | **21** | **77** | ... | **410** | **179** | **1,850** | **3,368** |
| 79 | Eral (P)—(*contd.*) | | | | | | | | | | | | | | | | |
| Locality 1 | E. B. 267-A ... | 2 | ... | 39 | 35 | 10 | 1 | 1 | ... | 26 | ... | 6 | ... | 34 | 7 | 120 | 269 |
| 2 | 267-B ... | ... | ... | 13 | 7 | 1 | ... | 1 | ... | 3 | ... | ... | ... | 2 | ... | 8 | 20 |
| | 268-A ... | 2 | ... | 43 | ... | 10 | ... | 1 | ... | 25 | ... | 10 | .. | 49 | 3 | 101 | 245 |
| | **Total ..** | **2** | ... | **56** | **7** | **11** | ... | **2** | ... | **28** | ... | **10** | ... | **51** | **3** | **109** | **265** |
| Locality 3 | E. B. 268-B ... | ... | ... | ... | 1 | ... | ... | ... | ... | 4 | ... | 1 | ... | 6 | ... | 17 | 31 |
| | 269 ... | 5 | ... | 18 | 4 | 14 | 1 | 1 | 1 | 43 | 2 | 14 | ... | 16 | 4 | 87 | 219 |
| | **Total ...** | **5** | ... | **18** | **5** | **14** | **1** | **1** | **1** | **47** | **2** | **15** | ... | **22** | **4** | **104** | **250** |
| Locality 4 | E. B. 270 ... | 4 | ... | 26 | 18 | 16 | 12 | 25 | ... | 58 | 1 | 12 | ... | 35 | 19 | 112 | 267 |
| 5 | 271-A ... | 3 | ... | ... | 29 | 5 | ... | 5 | ... | 26 | ... | ... | ... | 14 | 4 | 121 | 216 |
| 6 | 271-B ... | ... | ... | ... | 16 | ... | ... | 1 | ... | 7 | ... | ... | ... | 6 | ... | 32 | 53 |
| | 272 ... | 1 | ... | 46 | 103 | 12 | 1 | ... | ... | 33 | ... | 3 | ... | 27 | 4 | 149 | 272 |
| | **Total ...** | **1** | ... | **46** | **119** | **12** | **1** | **1** | ... | **40** | ... | **3** | ... | **33** | **4** | **181** | **325** |
| Locality 7 | E. B. 273 ... | 3 | ... | 1 | 39 | 10 | 2 | 27 | 4 | 61 | 4 | 6 | ... | 11 | 3 | 91 | 188 |
| | 274-A .. | ... | ... | ... | 7 | 3 | ... | 1 | ... | 7 | ... | 1 | ... | ... | ... | 9 | 15 |
| | **Total ...** | **3** | ... | **1** | **46** | **13** | **2** | **28** | **4** | **68** | **4** | **7** | ... | **11** | **3** | **100** | **203** |

TOWN

SRIVAIKUNTAM

DIRECTORY

TALUK—(contd.)

| Location Code Number | Name of Town | Area in Sq. Miles | Occupied Residential Houses | | Total No. of Persons Enumerated | | | Scheduled Castes | | Scheduled Tribes | | Literate and Educated Persons | | Total Workers (A-I to A-IX) | | A-I | | A-II | |
|---|---|---|---|---|---|---|---|---|---|---|---|---|---|---|---|---|---|---|---|
| | | | No. of Houses | No. of Households | Total | Males | Females | M | F | M | F | M | F | M | F | M | F | M | F |
| 1 | 2 | 3 | 4 | 5 | 6 | 7 | 8 | 9 | 10 | 11 | 12 | 13 | 14 | 15 | 16 | 17 | 18 | 19 | 20 |
| 79 | Eral (P)—(*contd.*) | | | | | | | | | | | | | | | | | | |
| | Locality 8 274-B ... ... | ... | 120 | 120 | 464 | 205 | 259 | ... | ... | ... | ... | 142 | 121 | 122 | 49 | 4 | 1 | ... | ... |
| | 9 275 ... ... | ... | 99 | 112 | 415 | 203 | 212 | 11 | 7 | ... | ... | 153 | 94 | 111 | 21 | 5 | 4 | ... | ... |
| | 10 276-A ... ... | ... | 120 | 126 | 394 | 185 | 209 | ... | ... | ... | ... | 125 | 64 | 128 | 10 | 9 | ... | 3 | ... |
| | 11 276-B ... ... | ... | 16 | 16 | 122 | 51 | 71 | ... | ... | ... | ... | 32 | 22 | 36 | 2 | 2 | ... | 6 | ... |
| | 277 ... ... | ... | 129 | 141 | 450 | 246 | 204 | 19 | ... | ... | ... | 203 | 84 | 120 | 4 | 3 | ... | ... | ... |
| | **Total** ... | ... | **145** | **157** | **572** | **297** | **275** | **19** | ... | ... | ... | **235** | **106** | **156** | **6** | **5** | ... | **6** | ... |
| | Locality 12 E. B. 278 ... ... | ... | 113 | 117 | 603 | 292 | 311 | 51 | 43 | ... | ... | 175 | 120 | 154 | 59 | 25 | 8 | 22 | 28 |
| | **Town Total** | **1·50** | **1,586** | **1,636** | **6,446** | **3,036** | **3,410** | **86** | **52** | ... | ... | **2,114** | **1,351** | **1,678** | **494** | **139** | **28** | **51** | **30** |

**TOWN**

SRIVAIKUNTAM

**DIRECTORY**

TALUK—(concld.)

| Location Code Number | Name of Town | A-III M | A-III F | A-IV M | A-IV F | A-V M | A-V F | A-VI M | A-VI F | A-VII M | A-VII F | A-VIII M | A-VIII F | A-IX M | A-IX F | B-X Non-workers M | B-X Non-workers F |
|---|---|---|---|---|---|---|---|---|---|---|---|---|---|---|---|---|---|
| 1 | 2 | 21 | 22 | 23 | 24 | 25 | 26 | 27 | 28 | 29 | 30 | 31 | 32 | 33 | 34 | 35 | 36 |
| 79 | Eral (P)—(*concld.*) | | | | | | | | | | | | | | | | |
| Locality 8 | E. B. 274-B ... | 21 | 1 | 23 | 30 | 22 | 2 | 3 | 2 | 26 | 2 | 3 | ... | 20 | 11 | 83 | 210 |
| 9 | 275 ... | ... | 1 | ... | 8 | 42 | 1 | 1 | ... | 45 | 3 | 2 | ... | 16 | 4 | 92 | 191 |
| 10 | 276-A ... | 26 | ... | 11 | 1 | 35 | 3 | 1 | 1 | 25 | ... | 4 | ... | 14 | 5 | 57 | 199 |
| 11 | 276-B ... | 2 | ... | ... | 1 | 13 | ... | 1 | 1 | 6 | ... | 3 | ... | 3 | ... | 15 | 69 |
| | 277 ... | 38 | ... | 2 | 1 | 16 | ... | 1 | ... | 43 | 1 | 5 | ... | 12 | 2 | 126 | 200 |
| | Total ... | **40** | ... | **2** | **2** | **29** | ... | **2** | **1** | **49** | **1** | **8** | ... | **15** | **2** | **141** | **269** |
| Locality 12 | E. B. 278 ... | 23 | ... | 7 | 16 | 10 | 2 | 5 | **2** | 36 | ... | 5 | ... | 21 | **3** | 138 | 252 |
| | **Town Total** ... | **130** | **2** | **229** | **316** | **219** | **25** | **75** | **11** | **474** | **13** | **75** | ... | **286** | 69 | **1,358** | **2,916** |

# 4. TIRUNELVELI TALUK

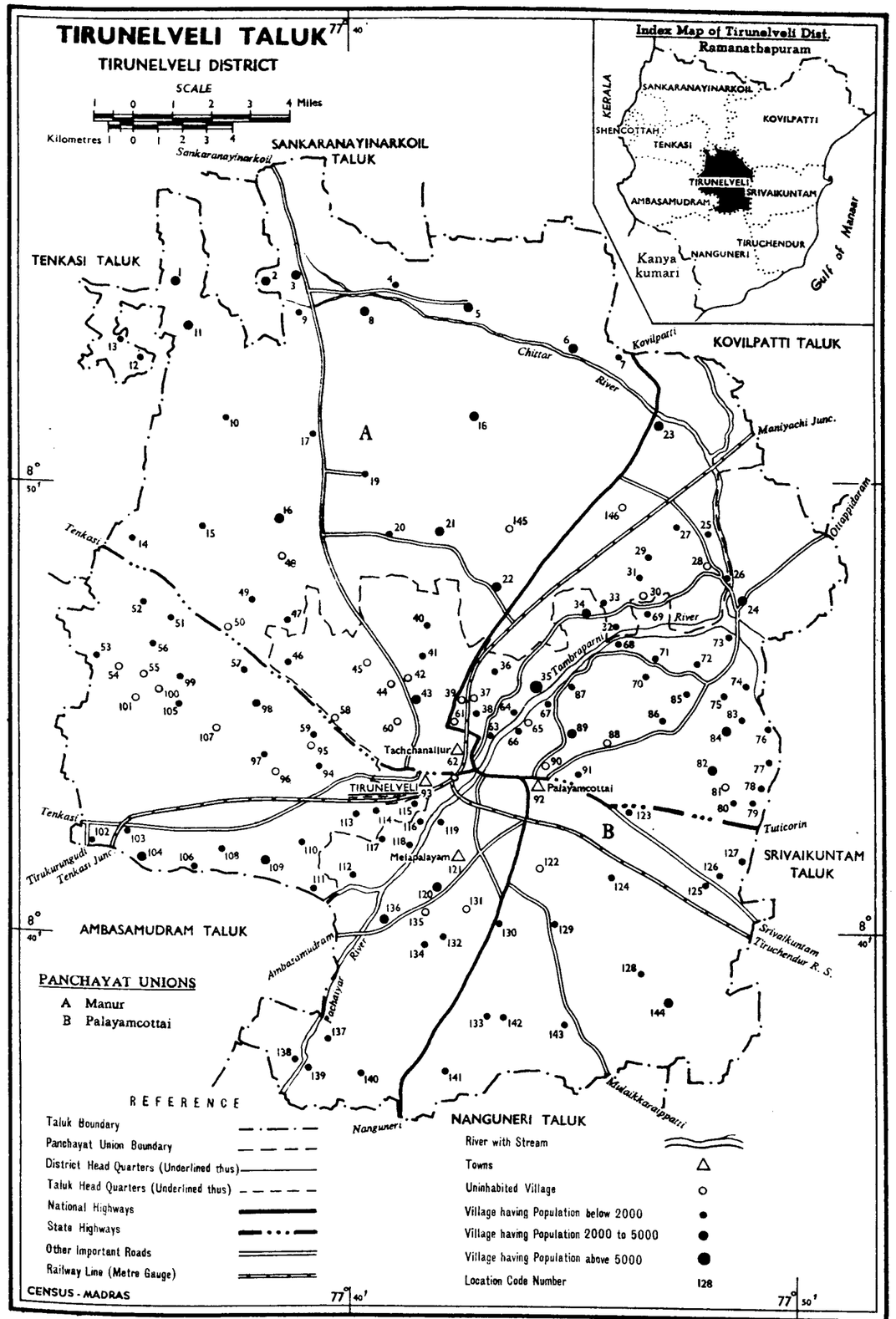


Reg. No. 92 — E '65 (Saka Era 1887) Copies - 1100 Reproduced from Indentor's Original Helio, P. Z. P., C. S. O., Madras.

## ALPHABETICAL LIST OF VILLAGES

### 4. TIRUNELVELI TALUK

| Sl. No. | Name of village | | Location Code Number | Sl. No. | Name of village | | Location Code Number |
|---|---|---|---|---|---|---|---|
| 1 | Abishekapatti (P) | ... | 46 | 39 | Kongandanparai (V) | ... | 133 |
| 2 | Alaganeri (V) | ... | 29 | 40 | Krishnapuram (P) | ... | 125 |
| 3 | Alaganeri (V) | ... | 37 | 41 | Kulamanickapuram (V) | ... | 122 |
| 4 | Alagappapuram (V) | ... | 95 | 42 | Kumaraneri (V) | ... | 81 |
| 5 | Alagiapandiapuram (P) | ... | 3 | 43 | Kunnathur (P) | ... | 117 |
| 6 | Alangaraperi (P) | ... | 27 | 44 | Kuppakurichi (P) | ... | 26 |
| 7 | Araikulam (V) | ... | 100 | 45 | Kurichakulam (P) | ... | 12 |
| 8 | Araikulam (V) | ... | 134 | 46 | Madavakurichi (P) | ... | 16 |
| 9 | Ariakulam (P) | ... | 82 | 47 | Manapadaiveedu (V) | ... | 68 |
| 10 | Ariyakulam (V) | ... | 135 | 48 | Manimmorthiswaram (P) | ... | 63 |
| 11 | Avanaperi (V) | ... | 85 | 49 | Manur (P) | ... | 17 |
| 12 | Chatram V. J. M. (V) | ... | 123 | 50 | Maruthur (P) | ... | 74 |
| 13 | Chatrampudukulam (P) | ... | 39 | 51 | Mavadi (P) | ... | 19 |
| 14 | Chittarchatram (P) | ... | 7 | 52 | Megamudayarkulam (V) | ... | 44 |
| 15 | Ettankulam (P) | ... | 10 | 53 | Melakallur (P) | ... | 103 |
| 16 | Gangaikondan (P) | ... | 23 | 54 | Melanatham (P) | ... | 119 |
| 17 | Gangaikondan R. F. | ... | 146 | 55 | Melapalayam (M) | ... | 121 |
| 18 | Illandaikulam (V) | ... | 60 | 56 | Melapattam (P) | ... | 70 |
| 19 | Isanamadam (V) | ... | 115 | 57 | Melaputhaneri (V) | ... | 78 |
| 20 | Itteri (P) | ... | 143 | 58 | Melathidiyur (P) | ... | 138 |
| 21 | Kalakudy (P) | ... | 11 | 59 | Munnirpallam (P) | ... | 120 |
| 22 | Kalkurichi (V) | ... | 69 | 60 | Muthankulam (V) | ... | 50 |
| 23 | Kanarpatti (P) | ... | 9 | 61 | Muthur (P) | ... | 128 |
| 24 | Kandiaperi (P) | ... | 59 | 62 | Nadukkamudayarkulam (V) | ... | 90 |
| 25 | Kansapuram (V) | ... | 73 | 63 | Naduvakurichi (P) | ... | 84 |
| 26 | Karaiyiruppu (P) | ... | 36 | 64 | Nagalodai (V) | ... | 65 |
| 27 | Karungadu (P) | ... | 111 | 65 | Nanjankulam (P) | ... | 20 |
| 28 | Karuppanthurai (V) | ... | 116 | 66 | Naranammalpuram (P) | ... | 35 |
| 29 | Karuvanallur (V) | ... | 52 | 67 | Narasinganallur (P) | ... | 110 |
| 30 | Karuvangulam (V) | ... | 137 | 68 | Nellayapuram (V) | ... | 99 |
| 31 | Karuvelamkulam (V) | ... | 94 | 69 | Nochikulam (P) | ... | 127 |
| 32 | Katampuli (V) | ... | 33 | 70 | Palamadai (P) | ... | 32 |
| 33 | Kattalai Udayaneri (V) | ... | 31 | 71 | Palavoor (V) | ... | 106 |
| 34 | Kattarankulam (P) | ... | 4 | 72 | Palayamchettikulam (V) | ... | 86 |
| 35 | Kilanatham (P) | ... | 87 | 73 | Palayamcottai (Rural) (V) | ... | 91 |
| 36 | Kilapattam (P) | ... | 72 | 74 | Palayamcottai (M) | ... | 92 |
| 37 | Kodaganallur (P) | ... | 104 | 75 | Pallikottai (P) | ... | 18 |
| 38 | Kondanagaram (P) | ... | 108 | 76 | Pappankulam (P) | ... | 126 |

| Sl. No. | Name of Village | Location Code Number |
|---|---|---|
| 77 | Paraikulam (P) | 79 |
| 78 | Parayankulam (V) | 88 |
| 79 | Pathinalamperi (P) | 25 |
| 80 | Pettai (P) | 113 |
| 81 | Pillayankattalai (V) | 49 |
| 82 | Pillayarkulam (P) | 8 |
| 83 | Piranjeri (P) | 6 |
| 84 | Pirayankulam (V) | 38 |
| 85 | Pollathikulam (V) | 131 |
| 86 | Ponnakudi (V) | 141 |
| 87 | Ponmithithankulam (V) | 132 |
| 88 | Pudukulam (P) | 142 |
| 89 | Pudur (P) | 14 |
| 90 | Rajagopalapuram (V) | 124 |
| 91 | Rajavallipuram (P) | 34 |
| 92 | Ramalinganeri (V) | 45 |
| 93 | Ramayanpatti (P) | 43 |
| 94 | Reddiarpatti (P) | 129 |
| 95 | Samugarengayankattalai (V) | 58 |
| 96 | Sanganthiradu (V) | 102 |
| 97 | Seethaparpanallur (V) | 51 |
| 98 | Sengulam(P) | 140 |
| 99 | Senthimangalam (P) | 64 |
| 100 | Sethurayanpudur (P) | 47 |
| 101 | Shelianallur (P) | 5 |
| 102 | Sindhupundurai (V) | 61 |
| 103 | Sirukkan (V) | 56 |
| 104 | Sivagurunathanthiruthu (V) | 28 |
| 105 | Sivalaperi (P) | 24 |
| 106 | Sivanadiarkulam (V) | 101 |
| 107 | Sivanthipatti (P) | 144 |
| 108 | Suthamalli (P) | 109 |
| 109 | Tachanallur (P) | 62 |
| 110 | Thalayuthu (P) | 22 |
| 111 | Thalayuthur R. F. | 145 |

| Sl. No. | Name of village | Location Code Number |
|---|---|---|
| 112 | Tharuvai (P) | 136 |
| 113 | Thenirukulam (V) | 40 |
| 114 | Thenkattalai (V) | 42 |
| 115 | Thenkulam (P) | 21 |
| 116 | Thenpathu (P) | 114 |
| 117 | Therkupatti (P) | 13 |
| 118 | Thidiyur (P) | 139 |
| 119 | Thimmarajapuram (P) | 89 |
| 120 | Thirumalaikolundupuram (V) | 71 |
| 121 | Thirupanikarisalkulam (P) | 97 |
| 122 | Thiruthu (V) | 75 |
| 123 | Thiruvannathapuram (P) | 67 |
| 124 | Thiruvengadanathapuram (P) | 112 |
| 125 | Thulukkapatti (V) | 48 |
| 126 | Thulukkarkulam (V) | 98 |
| 127 | Thuvarasai (V) | 107 |
| 128 | Tirunelveli (M) | 93 |
| 129 | Udayaneri (V) | 30 |
| 130 | Udayarkulam (P) | 83 |
| 131 | Ugandampatti (V) | 15 |
| 132 | Ukkirankottai (P) | 1 |
| 133 | Ulpattiakulam (V) | 54 |
| 134 | Uthamapandiankulam (V) | 80 |
| 135 | Vaduganpatti (P) | 105 |
| 136 | Vagaikulam (V) | 2 |
| 137 | Vagaikulam (P) | 76 |
| 138 | Vagaikulam (V) | 96 |
| 139 | Velankulam (V) | 53 |
| 140 | Velankulam (V) | 77 |
| 141 | Vellakoil (P) | 66 |
| 142 | Vellalankulam (V) | 57 |
| 143 | Vengalaneersamudram (V) | 130 |
| 144 | Veppankulam (V) | 41 |
| 145 | Vettuvarkulam (V) | 55 |
| 146 | Vilagam (P) | 118 |



## PANCHAYAT UNION

| Sl. No. | L. C. No. | Name of Panchayat | Date of formation | Location Code/Units of 1961 Census constituting the Panchayat formed after 31-3-1960 | Persons | Males | Females |
|---|---|---|---|---|---|---|---|
| 1 | 2 | 3 | 4 | 5 | 6 | 7 | 8 |
| | | **MANUR PANCHAYAT UNION** | | | | | |
| | | *City Panchayat—NIL* | | | | | |
| | | *Village Panchayats* | | | | | |
| 1 | 3 | Ashagia Pandiapuram | ... | ... | 2,074 | 965 | 1,109 |
| 2 | 27 | Kalangaraperi (As per L. C. Statement Alangaraperi) | ... | 25 Pathinalamperi | 1,113<br>537 | 512<br>269 | 601<br>268 |
| 3 | 7 | Sithar batram | ... | ... | 759 | 378 | 381 |
| 4 | 10 | Ettankulam | ... | ... | 1,497 | 720 | 777 |
| 5 | 23 | Gangaikondan | ... | ... | 4,399 | 2,149 | 2,250 |
| 6 | 115 | Easanamadam | ... | ... | 1,246 | 595 | 651 |
| 7 | 11 | Kalakudi | ... | ... | 2,011 | 1,013 | 998 |
| 8 | 9 | Kanarpatti | ... | ... | 760 | 394 | 366 |
| 9 | 50 | Kandiaperi | ... | ... | 957<br>74 | 465<br>38 | 492<br>36 |
| 10 | 111 | Karungadu | ... | ... | 602 | 300 | 302 |
| 11 | 4 | Kattarankulam | ... | ... | 1,716 | 789 | 927 |
| 12 | 104 | Kodaganallur | ... | ... | 2,535 | 1,171 | 1,364 |
| 13 | 108 | Kondanagaram | ... | ... | 903 | 415 | 488 |
| 14 | 26 | Kuppakurichi | ... | ... | 1,853 | 643 | 710 |
| 15 | 12 | Kurichikulam | ... | ... | 861 | 392 | 469 |
| 16 | 13 | Madavakuriobi | ... | ... | 2,400 | 1,131 | 1,269 |
| 17 | 17 | Manur | ... | ... | 1,867 | 932 | 935 |
| 18 | 19 | Mavadi | ... | ... | 1,516 | 733 | 783 |
| 19 | 103 | Melakallur | ... | ... | 692 | 340 | 352 |
| 20 | 110 | Narasinganallur | ... | ... | 1,428 | 685 | 743 |
| 21 | 20 | Nanjankulam | ... | ... | 1,299 | 656 | 643 |
| 22 | 31 | Kattalaiudayaneri | ... | ... | 577 | 258 | 319 |
| 23 | 32 | Palamalai | ... | ... | 1,607 | 793 | 814 |

## PANCHAYAT UNION

| Sl. No. | L. C. No. | Name of Panchayat | Date of formation | Location Code/Units of 1961 Census constituting the Panchayat formed after 31-3-1960 | Persons | Males | Females |
|---|---|---|---|---|---|---|---|
| 1 | 2 | 3 | 4 | 5 | 6 | 7 | 8 |
| | | **MANUR PANCHAYAT UNION—(*contd.*)** | | | | | |
| 24 | 33 | Kadampuli ... | ... | ... | 706 | 339 | 367 |
| 25 | 106 | Palavur ... | ... | ... | 1,252 | 604 | 648 |
| 26 | 99 | Nellayapuram ... | ... | ... | 7 | 2 | 5 |
| 27 | 18 | Pallikottai .. | ... | ... | 2,656 | 1,349 | 1,307 |
| 28 | 113 | Pettai (Rural ... | ... | ... | 450 | 221 | 229 |
| 29 | 8 | Pillaiyarkulam ... | ... | ... | 2,594 | 1,286 | 1,308 |
| 30 | 6 | Piranjeri ... | ... | ... | 2,409 | 1,181 | 1,228 |
| 31 | 14 | Pudur ... | ... | ...<br>15 Ugandaipatti | 1,004<br>298 | 501<br>156 | 503<br>142 |
| 32 | 102 | Sanganthiradu ... | ... | ... | 922 | 486 | 436 |
| 33 | 51 | Seethaparpaganallur ... | ... | ...<br>56 Serukan<br>53 Velankulam<br>52 Karuvanallur | 455<br>802<br>259<br>359 | 221<br>410<br>133<br>168 | 234<br>392<br>126<br>191 |
| 34 | 5 | Seliyanallur ... | ... | ... | 2,438 | 1,181 | 1,257 |
| 35 | 47 | Sethuroyapudur ... | ... | ... | 634 | 315 | 319 |
| 36 | 109 | Suthamallee ... | ... | ... | 2,745 | 1,303 | 1,442 |
| 37 | 22 | Thalaiyuthu ... | ... | ... | 3,791 | 1,901 | 1,890 |
| 38 | 114 | Thenpathu ... | ... | ... | 1,001 | 486 | 515 |
| 39 | 21 | Thengulam ... | ... | ... | 2,185 | 1,122 | 1,063 |
| 40 | 13 | Therkupatti ... | .. | ... | 1,957 | 961 | 996 |
| 41 | 97 | Thirupanikarisalkulam ... | ... | ... | 1,808 | 852 | 956 |
| 42 | 98 | Thulukkarkulam ... | ... | .. | 378 | 174 | 204 |
| | | | | 105 Vadugapatti | 292 | 125 | 167 |
| 43 | 1 | Ukkirankottai ... | ... | ... | 4,144 | 2,033 | 2,111 |
| 44 | 2 | Vagaikulam ... | ... | .. | 2,511 | 1,262 | 1,249 |
| 45 | 57 | Vellalankulam ... | ... | ... | 1,102 | 517 | 585 |
| | | | | **Total** | **73,942** | **36,025** | **37,917** |



## PANCHAYAT UNION

| Serial No. | L. C. No. | Name of Panchayat | Date of formation | Location Code/Units of 1961 Census constituting the Panchayat formed after 31-3-1960 | Persons | Males | Females |
|---|---|---|---|---|---|---|---|
| 1 | 2 | 3 | 4 | 5 | 6 | 7 | 8 |
| | | **PALAYAMCOTTAI PANCHAYAT UNION** | | | | | |
| | | *City Panchayat* | | | | | |
| 1 | 62 | Tachanallur ... | ... | ... | 12,252 | 6,073 | 6,179 |
| | | *Village Panchayats* | | | | | |
| 1 | 87 | Kizhanatham ... | ... | ... | 1,810 | 844 | 966 |
| 2 | 68 | Manapadaiveedu ... | 7—11—59 | Manapadaiveelu | 1,138 | 516 | 622 |
| 3 | 70 | Melapattam ... | ... | 70 Melapattam | 1,341 | 653 | 688 |
| 4 | 76 | Vagaikulam ... | ... | ... | 478 | 224 | 254 |
| 5 | 24 | Seevalaperi ... | ... | ... | 3,507 | 1,719 | 1,788 |
| 6 | 82 | Ariyakulam ... | ... | ... | 2,118 | 965 | 1,153 |
| 7 | 74 | Marudur ... | 10—11—59 | Maruthur<br>77 Velankulam<br>79 Paraikulam | 907<br>334<br>246 | 431<br>174<br>133 | 476<br>160<br>113 |
| 8 | 78 | Mela Puthaneri ... | 7—11—59 | 78 Melaputhaneri<br>94 Karuvalankulam | 884<br>4 | 430<br>2 | 454<br>2 |
| 9 | 84 | Naduvakurichi ... | ... | ... | 2,150 | 1,025 | 1,125 |
| 10 | 83 | Udaiyarkulam ... | 7—11—59 | Entire Revenue village of Vagaikulam | 861 | 412 | 449 |
| 11 | 91 | Palayamcottai (Rural) ... | ... | ... | 1,305 | 627 | 678 |
| 12 | 67 | Thiruvannathapuram ... | ... | .. | 1,306 | 652 | 654 |
| 13 | 110 | Melanatham ... | ... | ... | 1,063 | 505 | 558 |
| 14 | 43 | Ramaiyanpatti ... | ... | 43 Ramaiyanpatti<br>40 Theneerkulam<br>41 Veppankulam | 2,053<br>52<br>536 | 983<br>32<br>276 | 1,070<br>20<br>260 |
| 15 | 35 | Naranammalpuram ... | ... | ... | 8,414 | 4,241 | 4,173 |
| 16 | 34 | Rajavallipuram ... | ... | ... | 2,516 | 1,171 | 1,345 |
| 17 | 143 | Itteri ... | 4—9—59 | Perayankulam excluding S. No. 42 | 693 | 318 | 375 |
| 18 | 89 | Thimmarajapuram ... | ... | ... | 2,348 | 1,094 | 1,254 |
| 19 | 128 | Muthur ... | ... | ... | 1,490 | 710 | 780 |
| 20 | 144 | Sevandipatti ... | ... | ... | 2,727 | 1,314 | 1,413 |
| 21 | 46 | Abishekapatti ... | ... | ... | 285 | 121 | 164 |

## PANCHAYAT UNION

| S. No. | L. C. No. | Name of Panchayat | | Date of formation | Location Code/Units of 1961 Census constituting the Panchayat formed after 31-3-1960 | Persons | Males | Females |
|---|---|---|---|---|---|---|---|---|
| 1 | 2 | 3 | | 4 | 5 | 6 | 7 | 8 |
| | | | | | **PALAYAMCOTTAI PANCHAYAT UNION—(*contd.*)** | | | |
| 22 | 120 | Munneerpallam | ... | ... | 120 Munneerpallam | 3,423 | 1,595 | 1,828 |
| | | | | | 134 Araikulam | 585 | 231 | 354 |
| 23 | 126 | Pappankulam | ... | ... | ... | 238 | 109 | 129 |
| 24 | 112 | Thiruvengadanathapuram | ... | ... | ... | 1,953 | 922 | 1,031 |
| 25 | 117 | Kunnathur | ... | ... | ... | 1,119 | 532 | 587 |
| 26 | 118 | Vilagam | ... | ... | ... | 542 | 263 | 279 |
| 27 | 80 | Uthanapandiankulam | ... | ... | ... | 289 | 131 | 158 |
| 28 | 140 | Sengulam | ... | ... | 140 Sengulam | 1,856 | 871 | 985 |
| | | | | | 137 Karuvakulam | 37 | 17 | 20 |
| 29 | 136 | Tharuvai | ... | ... | ... | 2,829 | 1,335 | 1,494 |
| 30 | 29 | Alaganeri | ... | 14—6—60 | Alaganeri excluding S. Nos. 180—182 | 1,012 | 462 | 550 |
| 31 | 36 | Inam Karai Irupppu | ... | 9—4—60 | Entire R. V. | 1,298 | 650 | 648 |
| 32 | 86 | Inam Chettikulam (As per L. C. Statement Palayam Chetti Kulam) | ... | 26—4—60 | Palayamchettikulam | 639 | 295 | 344 |
| 33 | 116 | Karuppanthurai | ... | 3—4—60 | Karuppanthuraivilagam | 693 | 329 | 364 |
| 34 | 73 | Kansapuram | ... | 13—9—60 | Entire revenue village | 594 | 303 | 291 |
| 35 | 72 | Kilapattam | ... | 26—4—60 | Entire R. V. of Kilapattam | 1,868 | 928 | 940 |
| | | | | | 75 Thiruthu | 301 | 136 | 165 |
| | | | | | 85 Avanapari | 414 | 207 | 207 |
| 36 | 133 | Konganthanparai | .. | 18—4—60 | Entire R. V. of Konganthan | 747 | 328 | 419 |
| | | | | | 132 Ponmithithankulam | 22 | 12 | 10 |
| 37 | 138 | Mela Thidiyur | ... | 14—6—60 | Melathidiyur | 655 | 310 | 345 |
| 38 | 127 | Nochikulam | ... | 29—4—60 | 127 Nochikulam | 660 | 314 | 346 |
| | | | | | 124 Rajagopalapuram | 282 | 138 | 144 |
| | | | | | 125 Krishnapuram excluding S. Nos. 85/1, 87/2, 89/2, 90/2 and 91/3. | 354 | 174 | 180 |
| 39 | 141 | Ponnakudi | ... | 13—4—60 | Ponnakudi | 841 | 381 | 460 |
| 40 | 139 | Thidiyur | ... | 5—4—60 | Thidiyur | 1,347 | 629 | |



## PANCHAYAT UNION

| Sl. No. | L. C. No. | Name of Panchayat | | Date of formation | Location Code/Units of 1961 Census constituting the Panchayat formed after 31-3-1960 | Persons | Males | Females |
|---|---|---|---|---|---|---|---|---|
| 1 | 2 | 3 | | 4 | 5 | | 7 | 8 |
| | | | | | **PALAYAMCOTTAI PANCHAYAT UNION—(*concld.*)** | | | |
| 41 | 66 | Vellakoil | ... | 27—8—60 | Vellakoil | 639 | 320 | 319 |
| 42 | 71 | Thirumalai Kozhundupuram | ... | 17—7—60 | Thirumalaikozhundapuram | 1,574 | 772 | 802 |
| 43 | 123 | Vijayaraghava Mudaliarchatram | ... | 2—7—60 | Vijayaraghava Mudaliar Chatram | 1,231 | 601 | 630 |
| 44 | 129 | Reddiarpatti | ... | 13—7—60 | 129 Reddiarpatti | 1,934 | 915 | 1,019 |
| | | | | | 130 Venganar Samudram | 246 | 108 | 138 |
| 45 | 142 | Pudukulam | ... | 27—8—60 | Pudukulam | 1,505 | 676 | 829 |
| 46 | 64 | Sendimangalam | ... | 27—4—60 | 64 Sendimangalam | 612 | 302 | 340 |
| | | | | | 63 Manamporthiswaram | 565 | 275 | 290 |
| | | | | | Sindupunthurai Rural | | | |
| | | | | | Inam Then Kattalai | | | |
| | | | | | Inam Nagalodai | | | |
| 47 | 69 | Kalkuruchi | ... | ... | ... | 290 | 150 | 140 |
| 48 | 38 | Parayankulam | ... | ... | ... | 235 | 107 | 128 |
| | | | | | **Total** | **86,277** | **41,473** | **44,804** |

| Location Code Number | Name of Village/Panchayat | | | Area in Sq. Miles | Occupied Residential Houses: No. of Houses | Occupied Residential Houses: No. of Households | Total No. of Persons Enumerated: Total | Total No. of Persons Enumerated: Males | Total No. of Persons Enumerated: Females | Scheduled Castes: M | Scheduled Castes: F | Scheduled Tribes: M | Scheduled Tribes: F | Literate and Educated Persons: M | Literate and Educated Persons: F | Total Workers (A-I to A-IX): M | Total Workers (A-I to A-IX): F | A-I: M | A-I: F | A-II: M | A-II: F |
|---|---|---|---|---|---|---|---|---|---|---|---|---|---|---|---|---|---|---|---|---|---|
| 1 | 2 | | | 3 | 4 | 5 | 6 | 7 | 8 | 9 | 10 | 11 | 12 | 13 | 14 | 15 | 16 | 17 | 18 | 19 | 20 |
| 1 | Ukkirankottai (P) | ... | P. M. L. R. S. Pw. Tk. Riv. Ea. E. Cs. | 3·70 | 852 | 855 | 4,144 | 2,033 | 2,111 | 302 | 338 | ... | ... | 862 | 517 | 1,134 | 760 | 735 | 552 | 45 | 65 |
| 2 | Vagaikulam (V) | ... | P. M. L. R. Pw. Tk. | 5·17 | 539 | 539 | 2,511 | 1,262 | 1,249 | 192 | 217 | ... | ... | 448 | 96 | 705 | 493 | 397 | 239 | 10 | 5 |
| 3 | Alagiapandiapuram (P) | ... | P. L. R. Pw. Tk. Riv. Ea. E. Cs. | 5·65 | 434 | 445 | 2,074 | 965 | 1,109 | 267 | 314 | ... | ... | 321 | 117 | 580 | 547 | 352 | 323 | 45 | 101 |
| 4 | Kattarankulam (P) | ... | P. Hos. R. Pw. Tk. Riv. | 3·46 | 348 | 360 | 1,716 | 789 | 927 | 142 | 175 | ... | ... | 241 | 82 | 492 | 372 | 292 | 184 | 89 | 149 |
| 5 | Shelianallur (P) | ... | P. M. L. R. Pw. Tk. Riv. | 7·20 | 583 | 586 | 2,438 | 1,181 | 1,257 | 2·9 | 265 | ... | ... | 224 | 66 | 778 | 417 | 472 | 158 | 94 | 165 |
| 6 | Piranjeri (P) | ... | P. R. Pw. Riv. Cs. | 10·32 | 458 | 461 | 2,409 | 1,181 | 1,228 | 262 | 282 | ... | ... | 399 | 92 | 717 | 478 | 518 | 253 | 59 | 173 |
| 7 | Chittarchatram (P) | ... | P. R. Pw. Tk. Ea. Cs. | 2·78 | 174 | 177 | 759 | 378 | 381 | 181 | 186 | ... | ... | 84 | 15 | 221 | 133 | 128 | 101 | ... | 2 |
| 8 | Pillayarkulam (P) | ... | P. R. S. Pw. Tk. Riv. Ea. E. Cs. | 4·09 | 527 | 556 | 2,594 | 1,286 | 1,308 | 330 | 341 | ... | ... | 485 | 129 | 775 | 358 | 527 | 143 | 117 | 138 |
| 9 | Kanarpatti (P) | ... | P. T. R. Pw. Tk. Ea. E. Cs. | 3·45 | 135 | 135 | 760 | 394 | 366 | 23 | 25 | ... | ... | 254 | 232 | 240 | 154 | 202 | 130 | 19 | 16 |
| 10 | Ettankulam (P) | ... | P. R. Pw. Tk. Ea. E. | 5·73 | 321 | 321 | 1,497 | 720 | 777 | 189 | 204 | ... | ... | 116 | 21 | 414 | 461 | 266 | 294 | 12 | 28 |
| 11 | Kalakudy (P) | ... | P. R. S. Pw. Tk. Riv. | 4·04 | 438 | 439 | 2,011 | 1,013 | 998 | 219 | 216 | ... | ... | 349 | 63 | 618 | 536 | 368 | 376 | 40 | 88 |
| 12 | Kurichakulam (P) | ... | P. Pw. Tk. | 2·82 | 171 | 171 | 861 | 392 | 469 | 18 | 12 | ... | ... | 89 | 13 | 215 | 172 | 130 | 13 | 11 | 1 |
| 13 | Therkupatti (P) | ... | P. M. R. Pw. Tk. Riv. Cs. | 1·62 | 424 | 424 | 1,957 | 961 | 996 | 136 | 129 | ... | ... | 267 | 94 | 574 | 568 | 340 | 311 | 62 | 129 |
| 14 | Pudur (P) | ... | P. R. Pw. Tk. Cs. | 5·59 | 227 | 227 | 1,004 | 501 | 503 | 171 | 170 | ... | ... | 222 | 63 | 330 | 260 | 142 | 45 | 165 | 212 |
| 15 | Ugandampatti (V) | ... | P. R. Tk. | 1·67 | 60 | 60 | 298 | 156 | 142 | 78 | 72 | ... | ... | 47 | 23 | 113 | 76 | 21 | 4 | 90 | 72 |
| 16 | Madavakurichi (P) | ... | P. R. Pw. Tk. Ea. Cs. | 8·06 | 529 | 529 | 2,400 | 1,131 | 1,269 | 568 | 660 | ... | ... | 177 | 34 | 704 | 669 | 436 | 419 | 19 | 49 |
| 17 | Manur (P) | ... | P. Mcw. R. S. Pw. Tk. Ei. Ea. E. | 5·16 | 424 | 424 | 1,867 | 932 | 935 | 418 | 420 | ... | ... | 336 | 105 | 573 | 402 | 380 | 325 | 27 | 31 |
| 18 | Pallikottai (P) | ... | P. R. Pw. Cs. | 6·28 | 508 | 544 | 2,656 | 1,349 | 1,307 | 467 | 458 | ... | ... | 425 | 88 | 808 | 566 | 492 | 425 | 102 | 66 |
| 19 | Mavadi (P) | ... | P. R. Pw. Ea. E. | 2·30 | 309 | 326 | 1,516 | 733 | 783 | 280 | 321 | ... | ... | 212 | 58 | 412 | 302 | 144 | 63 | 203 | 226 |
| 20 | Nanjankulam (P) | ... | P. M. R. Pw. Tk. Cs. | 3·64 | 299 | 300 | 1,299 | 656 | 643 | 291 | 294 | ... | ... | 306 | 139 | 339 | 216 | 209 | 175 | 7 | 3 |
| 21 | Thenkulam (P) | ... | P. L. Mp. Pw. E. Cs. | 5·95 | 460 | 460 | 2,185 | 1,122 | 1,063 | 437 | 422 | ... | ... | 571 | 192 | 612 | 210 | 310 | 49 | 17 | 6 |
| 22 | Thalayuthu (P) | ... | P. M. R. Pw. Ea. Cs. | 5·16 | 872 | 881 | 3,791 | 1,901 | 1,890 | 611 | 591 | ... | ... | 806 | 247 | 1,153 | 525 | 327 | 230 | 62 | 81 |
| 23 | Gangaikondan (P) | ... | P. H. L. Rly. R. Pw. Riv. E. | 17·57 | 972 | 984 | 4,399 | 2,149 | 2,250 | 4 6 | 488 | ... | ... | 900 | 431 | 1,216 | 807 | 647 | 483 | 45 | 72 |
| 24 | Sivalaperi (P) | ... | P. M. H. L. D. Mp. R. S. Pw. Riv. E. Vh. Cs. B. | 9·99 | 790 | 795 | 3,507 | 1,719 | 1,788 | 234 | 250 | ... | ... | 780 | 311 | 1,042 | 469 | 660 | 237 | 68 | 95 |
| 25 | Pathinalamperi (P) | ... | P. R. Tk. Riv. Ea. E. Cs. | 0·65 | 121 | 121 | 537 | 269 | 268 | 91 | 86 | ... | ... | 96 | 37 | 164 | 23 | 122 | 17 | 14 | 1 |
| 26 | Kuppakurichi (P) | ... | P. R. S. Tk. Riv. | 2·47 | 305 | 330 | 1,353 | 643 | 710 | 225 | 235 | ... | ... | 188 | 62 | 408 | 449 | 181 | 197 | 125 | 221 |
| 27 | Alangaraperi (P) | ... | P. R. Tk. E. Cs. | 2·23 | 290 | 290 | 1,113 | 512 | 601 | 213 | 269 | ... | ... | 254 | 112 | 306 | 321 | 201 | 245 | 19 | 33 |
| 28 | Sivagurunathanthiruthu (V) | ... | ... | 0·26 | | | | | UNIN | HABITED | | | | | | | | | | | |
| 29 | Alaganeri (V) | ... | Tk. | 0·43 | 257 | 257 | 1,012 | 462 | 550 | 178 | 228 | ... | ... | 156 | 72 | 264 | 173 | 73 | 33 | 20 | 105 |
| 30 | Udayaneri (V) | ... | ... | 0·40 | | | | | UNIN | HABITED | | | | | | | | | | | |
| 31 | Kattalai Udayaneri (V) | ... | P. R. Pw. Riv. | 0·04 | 127 | 127 | 577 | 258 | 319 | 64 | 67 | ... | ... | 82 | 27 | 146 | 132 | 110 | 113 | 7 | 8 |
| 32 | Palamadai (P) | ... | P. Rhc. Mcw. R. Pw. Riv. E. Cs. | 2·01 | 450 | 450 | 1,607 | 793 | 814 | 279 | 289 | ... | ... | 271 | 60 | 431 | 78 | 208 | 33 | 42 | 2 |
| 33 | Katampuli (V) | ... | P. R. Pw. Tk. | 0·38 | 79 | 79 | 706 | 339 | 367 | 111 | 135 | ... | ... | 121 | 41 | 199 | 142 | 83 | 19 | 68 | 120 |
| 34 | Rajavallipuram (P) | ... | P. M. D. Rhc. R. Pw. | 1·86 | 625 | 625 | 2,516 | 1,171 | 1,345 | 324 | 392 | ... | ... | 514 | 232 | 674 | 332 | 305 | 212 | 20 | 43 |
| 35 | Naranammalpuram (P) | ... | P. M. T. L. Mcw. R. S. Tk. Pw. E. | 7·11 | 1,926 | 1,932 | 8,414 | 4,241 | 4,173 | 755 | 788 | ... | ... | 2,170 | 1,011 | 2,405 | 229 | 692 | 113 | 20 | 5 |
| 36 | Karaiyiruppu (P) | ... | P. | 0·44 | 326 | 326 | 1,298 | 650 | 648 | 179 | 185 | ... | ... | 250 | 77 | 392 | 215 | 73 | 40 | 150 | 153 |

## VILLAGE DIRECTORY

### TIRUNELVELI TALUK—(contd.)

| Location Code Number | Name of Village/Panchayat | A-III | | A-IV | | A-V | | A-VI | | A-VII | | A-VIII | | A-IX | | B-X Non-workers | | Name of the Panchayat in which it is now included with the date of inclusion with other components if any |
|---|---|---|---|---|---|---|---|---|---|---|---|---|---|---|---|---|---|---|
| | | M | F | M | F | M | F | M | F | M | F | M | F | M | F | M | F | |
| 1 | 2 | 21 | 22 | 23 | 24 | 25 | 26 | 27 | 28 | 29 | 30 | 31 | 32 | 33 | 34 | 35 | 36 | 37 |
| 1 | Ukkirankottai (P) | 103 | 12 | 46 | 11 | 20 | 11 | 3 | 1 | 46 | 2 | 4 | ... | 132 | 106 | 899 | 1,351 | ... |
| 2 | Vagaikulam (V) | 30 | ... | 38 | 23 | 1 | 1 | ... | ... | 18 | 5 | ... | ... | 211 | 220 | 557 | 756 | ... |
| 3 | Alagiapandiapuram (P) | 26 | 7 | 44 | 28 | 1 | 1 | 2 | . | 24 | 2 | 4 | ... | 82 | 85 | 385 | 562 | ... |
| 4 | Kattarankulam (P) | 17 | 3 | ... | 1 | 41 | 16 | 2 | .. | 9 | 1 | ... | ... | 42 | 18 | 297 | 555 | ... |
| 5 | Shelianallur (P) | 65 | 21 | 63 | 29 | 4 | ... | 3 | .. | 9 | 4 | ... | ... | 68 | 40 | 403 | 840 | ... |
| 6 | Piranjeri (P) | 34 | ... | 61 | 29 | 2 | ... | ... | ... | 5 | 5 | ... | ... | 38 | 18 | 464 | 750 | ... |
| 7 | Chittarchatram (P) | 32 | 9 | ... | ... | 2 | ... | ... | ... | 2 | 4 | 2 | ... | 55 | 17 | 157 | 248 | ... |
| 8 | Pillayarkulam (P) | 36 | 7 | 33 | 32 | 17 | 1 | ... | ... | 4 | 4 | 1 | ... | 38 | 33 | 511 | 950 | ... |
| 9 | Kanarpatti (P) | 2 | ... | ... | ... | 2 | ... | .. | ... | ... | ... | ... | ... | 15 | 8 | 154 | 212 | ... |
| 10 | Ettankulam (P) | 45 | ... | 14 | 22 | 1 | ... | 1 | .. | 17 | 6 | 1 | ... | 57 | 111 | 306 | 316 | ... |
| 11 | Kalakudy (P) | 70 | 4 | 67 | 34 | 6 | ... | 1 | ... | 20 | 6 | ... | ... | 46 | 28 | 395 | 462 | ... |
| 12 | Kurichakulam (P) | 14 | ... | 16 | 143 | ... | ... | ... | ... | 7 | 2 | ... | ... | 37 | 13 | 177 | 297 | ... |
| 13 | Therkupatti (P) | 45 | 4 | 88 | 115 | ... | ... | 2 | ... | 14 | ... | ... | ... | 23 | 9 | 387 | 428 | ... |
| 14 | Pudur (P) | ... | ... | 1 | ... | ... | ... | ... | ... | 5 | ... | ... | ... | 17 | 3 | 171 | 243 | Pudur (P) included in L.C. No. 15 |
| 15 | Ugandampatti (V) | ... | ... | ... | ... | ... | ... | ... | ... | ... | ... | ... | ... | 2 | ... | 43 | 66 | Ugandampatti (P) merged with L.C. No. 14 |
| 16 | Madavakurichi (P) | 89 | 36 | 22 | 15 | 1 | 4 | ... | ... | 21 | 11 | 3 | ... | 113 | 135 | 427 | 600 | ... |
| 17 | Manur (P) | 18 | 2 | 1 | ... | 15 | ... | 4 | ... | 6 | 8 | 4 | ... | 118 | 36 | 359 | 533 | ... |
| 18 | Pallikottai (P) | 67 | 12 | 51 | 23 | 26 | ... | 2 | ... | 18 | 7 | 1 | ... | 49 | 33 | 541 | 741 | ... |
| 19 | Mavadi (P) | 18 | 3 | 4 | 6 | 8 | ... | ... | ... | 21 | ... | 1 | ... | 13 | 4 | 321 | 481 | ... |
| 20 | Nanjankulam (P) | 53 | 21 | 2 | ... | 31 | ... | 4 | ... | 4 | 2 | 5 | ... | 24 | 15 | 317 | 427 | ... |
| 21 | Thenkulam (P) | 73 | 6 | 3 | 114 | 140 | 11 | 3 | 2 | 29 | 3 | 5 | ... | 32 | 19 | 510 | 853 | ... |
| 22 | Thalayuthu (P) | 174 | 38 | 11 | 24 | 311 | 41 | 37 | 10 | 63 | 14 | 20 | ... | 148 | 87 | 748 | 1,365 | ... |
| 23 | Gangaikondan (P) | 43 | 20 | 80 | 51 | 73 | 1 | 14 | 1 | 43 | 19 | 32 | ... | 239 | 160 | 933 | 1,443 | ... |
| 24 | Sivalaperi (P) | 35 | 2 | 69 | 89 | 10 | 2 | 27 | 3 | 64 | 8 | 3 | ... | 102 | 33 | 677 | 1,319 | ... |
| 25 | Pathinalamperi (P) | 10 | 3 | 12 | ... | 1 | ... | ... | ... | ... | 1 | ... | ... | 5 | 1 | 105 | 245 | Pathinalamperi (P) merged with L.C No. 27 |
| 26 | Kuppakurichi (P) | 17 | 2 | 15 | 12 | 9 | ... | 3 | ... | 18 | 4 | 1 | ... | 39 | 13 | 235 | 261 | ... |
| 27 | Alangaraperi (P) | 12 | 22 | 9 | 1 | 30 | ... | 5 | ... | 6 | 5 | 7 | ... | 17 | 15 | 206 | 280 | Alangaraperi (P) included in L.C. No. 25 |
| 28 | Sivagurunathanthiruthu (V) | ... | | | | | | | UNINHABITED | | | | | | | | | |
| 29 | Alaganeri (V) | ... | 7 | ... | ... | 3 | 95 | 4 | 3 | ... | 17 | 3 | 15 | ... | 34 | 25 | 198 | 377 | Alaganeri (P) 14-6-60 |
| 30 | Udayaneri (V) | ... | | | | | | | UNINHABITED | | | | | | | | | |
| 31 | Kattalai Udayaneri (V) | ... | ... | ... | 12 | 6 | 7 | ... | 1 | ... | 1 | ... | ... | 8 | 5 | 112 | 187 | Kattalai Udayaneri (P) merged with L.C. No. 32 |
| 32 | Palamadai (P) | 9 | ... | 18 | ... | 11 | ... | 2 | ... | 4 | ... | 2 | ... | 135 | 43 | 362 | 736 | Palamadai (P) included in L.C. Nos. 31 and 33 |
| 33 | Katampuli (V) | 9 | ... | ... | 1 | 21 | ... | 2 | ... | 4 | ... | 1 | ... | 11 | 2 | 140 | 225 | Katampuli (P) merged with L. C. No. 32 |
| 34 | Rajavallipuram (P) | 44 | 12 | 7 | 5 | 147 | 8 | 18 | ... | 34 | 20 | 9 | ... | 90 | 32 | 497 | 1,013 | ... |
| 35 | Naranammalpuram (P) | 87 | 1 | 32 | 3 | 986 | 10 | 54 | 4 | 76 | 3 | 45 | 1 | 413 | 89 | 1,836 | 3,944 | ... |
| 36 | Karaiyiruppu (P) | 10 | ... | 3 | 3 | 121 | 7 | 4 | ... | 11 | 12 | 1 | ... | 19 | 10 | 258 | 433 | ... |

## VILLAGE DIRECTORY

### TIRUNELVELI TALUK—(contd.)

| Location Code Number | Name of Village/Panchayat | | | Area in Sq. Miles | Occupied Residential Houses: No. of Houses | Occupied Residential Houses: No. of Households | Total No. of Persons Enumerated: Total | Total No. of Persons Enumerated: Males | Total No. of Persons Enumerated: Females | Scheduled Castes: M | Scheduled Castes: F | Scheduled Tribes: M | Scheduled Tribes: F | Literate and Educated Persons: M | Literate and Educated Persons: F | Total Workers (A-I to A-IX): M | Total Workers (A-I to A-IX): F | A-I: M | A-I: F | A-II: M | A-II: F |
|---|---|---|---|---|---|---|---|---|---|---|---|---|---|---|---|---|---|---|---|---|---|
| 1 | 2 | | | 3 | 4 | 5 | 6 | 7 | 8 | 9 | 10 | 11 | 12 | 13 | 14 | 15 | 16 | 17 | 18 | 19 | 20 |
| 37 | Alaganeri (V) | ... | ... | 0·42 | | | | | UNIN | HABITED | | | | | | | | | | | |
| 38 | Pirayankulam (V) | ... | P. M. T. L. R. S. Pw. Ei. Ea. E. | 0·14 | 53 | 69 | 235 | 107 | 128 | 41 | 59 | ... | ... | 79 | 36 | 63 | 57 | 4 | 23 | ... | ... |
| 39 | Chatram Pudukulam (P) | ... | ... | 3·70 | | | | | UNIN | HABITED | | | | | | | | | | | |
| 40 | Thenirukulam (V) | ... | Pw. Ea. | 0·60 | 9 | 9 | 52 | 32 | 20 | 30 | 20 | ... | ... | 7 | ... | 21 | 14 | 7 | ... | 11 | 14 |
| 41 | Veppankulam (V) | ... | P. Pw. Tk. Ea. | 0·34 | 118 | 118 | 536 | 276 | 260 | 23 | 17 | ... | ... | 125 | 31 | 147 | 18 | 26 | 1 | ... | ... |
| 42 | Thenkattalai (V) | ... | ... | 0·05 | | | | | UNIN | HABITED | | | | | | | | | | | |
| 43 | Ramayanpatti (P) | ... | P. R. Pw. Tk. Ei. E. | 5·69 | 516 | 521 | 2,053 | 983 | 1,070 | 444 | 489 | ... | ... | 377 | 107 | 558 | 407 | 200 | 206 | 30 | 49 |
| 44 | Megamudayarkulam (V) | ... | ... | 0·67 | | | | | UNIN | HABITED | | | | | | | | | | | |
| 45 | Ramalinganeri (V) | ... | ... | 0·39 | | | | | UNIN | HABITED | | | | | | | | | | | |
| 46 | Abishekapatti (P) | ... | P. R. Pw. Tk. | 2·86 | 70 | 70 | 285 | 121 | 164 | 31 | 40 | ... | ... | 87 | 65 | 81 | 106 | 63 | 99 | 3 | 3 |
| 47 | Sethurayanpudur (P) | ... | P. M. Tk. Cs. | 2·62 | 132 | 134 | 634 | 315 | 319 | 187 | 200 | ... | ... | 59 | 1 | 157 | 47 | 84 | 27 | ... | 9 |
| 48 | Thulukkapatti (V) | ... | ... | | | | | | UNIN | HABITED | | | | | | | | | | | |
| 49 | Pillayankattalai (V) | ... | ... | 0·20 | 15 | 15 | 74 | 38 | 36 | 7 | 36 | ... | ... | 7 | ... | 21 | 10 | ... | ... | ... | ... |
| 50 | Muthankulam (V) | ... | ... | | | | | | UNIN | HABITED | | | | | | | | | | | |
| 51 | Seethaparpanallur (V) | ... | P. Pw. | 2·94 | 103 | 103 | 455 | 221 | 234 | 41 | 55 | ... | ... | 92 | 30 | 137 | 74 | 81 | 4 | 18 | 65 |
| 52 | Karuvanallur (V) | ... | P. R. Pw. Cs. | 3·67 | 86 | 86 | 359 | 168 | 191 | 93 | 115 | ... | ... | 57 | 22 | 105 | 38 | 82 | 4 | 14 | 30 |
| 53 | Velankulam (V) | ... | P. Pw. | 0·96 | 62 | 62 | 259 | 133 | 126 | ... | ... | ... | ... | 64 | 21 | 91 | 73 | 61 | 47 | 3 | ... |
| 54 | Ulpattiakulam (V) | ... | ... | | | | | | UNIN | HABITED | | | | | | | | | | | |
| 55 | Vettuvarkulam (V) | ... | ... | | | | | | UNIN | HABITED | | | | | | | | | | | |
| 56 | Sirukkan (P) | ... | P. R. Pw. Cs. | 1·80 | 163 | 163 | 802 | 410 | 392 | 33 | 35 | ... | ... | 114 | 19 | 247 | 19 | 230 | 1 | ... | 16 |
| 57 | Vellalankulam (V) | ... | P. M. D. Mp. R. Pw. | 2·00 | 238 | 238 | 1,102 | 517 | 585 | 150 | 167 | ... | ... | 226 | 103 | 288 | 86 | 230 | 32 | 9 | 2 |
| 58 | Samugarengayankattalai (V) | ... | ... | 0·50 | | | | | UNIN | HABITED | | | | | | | | | | | |
| 59 | Kandiaperi (P) | ... | P. M. D. Hos. Rhc. Mcw. Pw. Tk. | 3·49 | 240 | 240 | 957 | 465 | 492 | 229 | 256 | ... | ... | 158 | 50 | 264 | 191 | 88 | 37 | 66 | 49 |
| 60 | Illandaikulam (V) | ... | ... | 0·31 | | | | | UNIN | HABITED | | | | | | | | | | | |
| 61 | Sindhupundurai (V) | ... | ... | 0·56 | | | | | UNIN | HABITED | | | | | | | | | | | |
| 63 | Manimmorthiswaram (P) | ... | M. L. R. S. Riv. Ei. Ea. | 0·43 | 152 | 152 | 565 | 275 | 290 | 128 | 154 | ... | ... | 123 | 40 | 183 | 142 | 68 | 68 | 1 | 3 |
| 64 | Senthimangalam (P) | ... | P. R. S. Riv. | 0·30 | 159 | 159 | 642 | 302 | 340 | 94 | 112 | ... | ... | 143 | 38 | 197 | 207 | 132 | 83 | 5 | 45 |
| 65 | Nagalodai (V) | ... | ... | 0·01 | | | | | UNIN | HABITED | | | | | | | | | | | |
| 66 | Vellakoil (P) | ... | P. S. Cs. | 0·82 | 155 | 155 | 639 | 320 | 319 | 288 | 286 | ... | ... | 156 | 35 | 177 | 38 | 73 | 8 | 42 | 26 |
| 67 | Thiruvannathapuram (P) | ... | P. R. S. Pw. Riv. E. | 0·52 | 248 | 296 | 1,306 | 652 | 654 | 265 | 254 | ... | ... | 328 | 184 | 328 | 88 | 123 | 22 | 17 | 13 |
| 68 | Manapadaiveedu (V) | ... | P. M. H. R. S. Pw. Tk. | 0·50 | 275 | 276 | 1,138 | 516 | 622 | 135 | 150 | ... | ... | 219 | 81 | 311 | 111 | 148 | 9 | 10 | ... |
| 69 | Kalkurichi (V) | ... | P. R. Pw. Tk. Riv. E. | 0·76 | 65 | 65 | 290 | 150 | 140 | 147 | 139 | ... | ... | 37 | 13 | 95 | 80 | 74 | 67 | 6 | 11 |
| 70 | Melapattam (P) | ... | P. M. R. Pw. Tk. B. | 1·57 | 301 | 320 | 1,341 | 653 | 688 | 229 | 262 | ... | ... | 348 | 103 | 370 | 204 | 151 | 26 | 105 | 172 |
| 71 | Thirumalaikolundupuram (V) | ... | M. H. R. Pw. | 1·26 | 371 | 373 | 1,574 | 772 | 802 | 170 | 165 | ... | ... | 430 | 206 | 436 | 215 | 170 | 52 | 76 | 113 |
| 72 | Kilapattam (P) | ... | P. M. L. Mcw. R. Pw. | 1·19 | 407 | 412 | 1,868 | 928 | 940 | 339 | 343 | ... | ... | 342 | 77 | 549 | 334 | 277 | 80 | 95 | 155 |
| 73 | Kansapuram (V) | ... | P. R. Pw. | 0·90 | 141 | 141 | 594 | 303 | 291 | 109 | 97 | ... | ... | 81 | 16 | 173 | 128 | 72 | 11 | 50 | 86 |

VILLAGE

TIRUNELVELI

DIRECTORY

TALUK—(contd.)

| Location Code Number | Name of Village/Panchayat | A-III M | A-III F | A-IV M | A-IV F | A-V M | A-V F | A-VI M | A-VI F | A-VII M | A-VII F | A-VIII M | A-VIII F | A-IX M | A-IX F | B-X Non-workers M | B-X Non-workers F | Name of the Panchayat in which it is now included with the date of inclusion with other components if any |
|---|---|---|---|---|---|---|---|---|---|---|---|---|---|---|---|---|---|---|
| 1 | 2 | 21 | 22 | 23 | 24 | 25 | 26 | 27 | 28 | 29 | 30 | 31 | 32 | 33 | 34 | 35 | 36 | 37 |
| 37 | Alaganeri (V) | ... | | | | | | | | | | | | | | | | |
| 38 | Pirayankulam (V) | ... | 3 | 1 | 2 | 11 | 11 | ... | ... | UNIN | HABITED | | | | | | | |
| 39 | Chatram Pudukulam (P) | ... | | | | | | | | ... | 25 | 4 | 1 | ... | 17 | 18 | 44 | 71 | ... |
| 40 | Thenirukulam (V) | ... | ... | ... | ... | ... | ... | ... | ... | UNIN | HABITED | | | | | | | |
| 41 | Veppankulam (V) | ... | 33 | 12 | ... | ... | 52 | 1 | 17 | 1 | ... | ... | ... | ... | 3 | ... | 11 | 6 | Thenirukulam (P) merged with L.C. No. 43 |
| 42 | Thenkattalai (V) | ... | | | | | | | | ... | 1 | ... | ... | ... | 18 | 3 | 129 | 242 | Veppankulam (P) merged with L. C. No. 43 |
| 43 | Ramayanpatti (P) | ... | 103 | 28 | 18 | 22 | 44 | 7 | 5 | UNIN | HABITED | | | | | | | |
| 44 | Megamudayarkulam (V) | ... | | | | | | | | 1 | 38 | 2 | 16 | ... | 104 | 92 | 425 | 663 | Ramayanpatti (P) included in L. C. Nos. 40, 41 and 46 |
| 45 | Ramlinganeri (V) | ... | | | | | | | | UNIN | HABITED | | | | | | | | |
| 46 | Abishekapatti (P) | ... | ... | ... | ... | ... | 3 | ... | 3 | UNIN | HABITED | | | | | | | | |
| 47 | Sethurayan Pudur (P) | ... | 55 | 4 | 2 | ... | 1 | ... | ... | ... | ... | ... | 1 | ... | 8 | 4 | 40 | 58 | Abishekapatti (P) merged with L. C. No. 43 |
| 48 | Thulukkapatti (V) | ... | | | | | | | | ... | 3 | ... | 1 | ... | 11 | 1 | 158 | 278 | ... |
| 49 | Pillayankattalai (V) | ... | ... | ... | ... | ... | 1 | ... | ... | UNIN | HABITED | | | | | | | | |
| 50 | Muthankulam (V) | ... | | | | | | | | ... | ... | ... | ... | 20 | 10 | 17 | 26 | Pillayanikattalai (P) merged with L.C. No. 59 |
| 51 | Seethaparpanallur (V) | ... | 4 | ... | ... | ... | 6 | ... | 3 | UNIN | HABITED | | | | | | | |
| 52 | Karuvanallur (V) | ... | 3 | 1 | 1 | ... | ... | ... | ... | ... | 11 | 1 | ... | ... | 14 | 4 | 84 | 160 | Seethaparpanallur (P) included in L. C. Nos. 52, 53 and 56 |
| 53 | Velankulam (V) | ... | 2 | ... | 18 | 24 | ... | ... | ... | ... | 1 | ... | ... | ... | 4 | 3 | 63 | 153 | Karuvanallur (P) merged with L.C. No. 51 |
| 54 | Ulpattiakulam (V) | ... | | | | | | | | UNIN | 1 | ... | ... | ... | 6 | 2 | 42 | 53 | Velankulam (P) merged with L. C. No. 51 |
| 55 | Vettuvarkulam (V) | ... | | | | | | | | UNIN | HABITED | | | | | | | | |
| 56 | Sirukkan (P) | ... | ... | ... | ... | ... | 9 | ... | ... | ... | 1 | 1 | ... | ... | 7 | 1 | 153 | 373 | ... |
| 57 | Vellalankulam (V) | ... | 19 | 24 | 2 | 20 | 7 | ... | 1 | ... | 5 | ... | 2 | ... | 13 | 8 | 229 | 499 | Sirukkan (P) merged with L.C. No. 51 |
| 58 | Samugarengayan Kattalai (V) | ... | | | | | | | | UNIN | HABITED | | | | | | | | |
| 59 | Kandiaperi (P) | ... | 14 | 1 | 3 | 28 | 20 | 3 | 3 | 2 | 10 | 4 | 11 | ... | 43 | 67 | 201 | 301 | Kandiaperi (P) included in L. C No. 49 |
| 60 | Illandaikulam (V) | ... | | | | | | | | UNIN | HABITED | | | | | | | | |
| 61 | Sindhupundurai (V) | ... | | | | | | | | UNIN | HABITED | | | | | | | | |
| 63 | Manimmorthiswaram (P) | ... | ... | ... | 3 | 4 | 24 | ... | 1 | | 26 | 8 | 10 | ... | 50 | 59 | 92 | 148 | Manimmorthiswaram (P) 27-4-60 merged with L. C. No. 64 |
| 64 | Senthimangalam (P) | ... | 3 | 10 | 1 | 26 | 14 | ... | 1 | ... | 19 | 8 | 7 | ... | 15 | 35 | 105 | 133 | Senthimangalam (P) 27-4-60 included in L. C. No. 63 |
| 65 | Nagalodai (V) | ... | | | | | | | | UNIN | HABITED | | | | | | | | |
| 66 | Vellakoil (P) | ... | 5 | ... | 5 | ... | 1 | ... | 5 | ... | 4 | ... | 7 | ... | 35 | 4 | 143 | 281 | Vellakoil (P) 27-3-60 |
| 67 | Thiravannathapuram (P) | ... | 3 | ... | 11 | ... | 25 | 3 | 10 | 6 | 16 | 1 | 55 | 1 | 68 | 42 | 324 | 566 | ... |
| 68 | Manapadaiveedu (V) | ... | 12 | ... | 8 | 15 | 16 | ... | 1 | ... | 2 | ... | 4 | ... | 110 | 86 | 205 | 511 | Manapadaiveedu (P) 7-11-59 |
| 69 | Kalkurichi (V) | ... | 3 | ... | ... | ... | 7 | — | — | ... | 1 | 1 | ... | ... | 4 | 1 | 55 | 60 | Kalkurichi (P) merged with L.C. No. 68 |
| 70 | Melapattam (P) | ... | 8 | ... | 11 | 1 | 16 | ... | 1 | ... | 14 | 1 | 5 | ... | 59 | 4 | 283 | 484 | ... |
| 71 | Thirumalaikolundupuram (V) | ... | 33 | 4 | 20 | 12 | 25 | ... | ... | — | 19 | 4 | 9 | ... | 84 | 30 | 336 | 587 | Thirumalaikolunduparam (P) 17-7-60 |
| 72 | Kilapattam (P) | ... | 26 | 38 | 23 | 24 | 16 | 1 | 5 | — | 19 | 5 | 6 | ... | 82 | 31 | 379 | 606 | Kilapattam (P) 26-4-60 included in L. C. Nos. 75 and 85 |
| 73 | Kansapuram (V) | ... | 5 | 1 | 8 | 8 | 5 | ... | 2 | ... | 7 | ... | ... | ... | 24 | 22 | 130 | 163 | Kansapuram (P) 13-9-60 |

## VILLAGE DIRECTORY

### TIRUNELVELI TALUK—(contd.)

| Location Code Number | Name of Village/Panchayat | | | Area in Sq. Miles | Occupied Residential Houses: No. of Houses | Occupied Residential Houses: No. of Households | Total No. of Persons Enumerated: Total | Total No. of Persons Enumerated: Males | Total No. of Persons Enumerated: Females | Scheduled Castes: M | Scheduled Castes: F | Scheduled Tribes: M | Scheduled Tribes: F | Literate and Educated Persons: M | Literate and Educated Persons: F | Total Workers (A-I to A-IX): M | Total Workers (A-I to A-IX): F | A-I: M | A-I: F | A-II: M | A-II: F |
|---|---|---|---|---|---|---|---|---|---|---|---|---|---|---|---|---|---|---|---|---|---|
| 1 | 2 | | | 3 | 4 | 5 | 6 | 7 | 8 | 9 | 10 | 11 | 12 | 13 | 14 | 15 | 16 | 17 | 18 | 19 | 20 |
| 74 | Maruthur (P) | ... | P. R. Pw. Tk. | 0·95 | 235 | 235 | 907 | 431 | 476 | 85 | 107 | ... | ... | 155 | 51 | 247 | 178 | 108 | 23 | 25 | 13 |
| 75 | Thiruthu (V) | ... | R. S. Tk. | 0·29 | 75 | 75 | 301 | 136 | 165 | 22 | 31 | ... | ... | 67 | 24 | 73 | 55 | 40 | 9 | 24 | 42 |
| 76 | Vagaikulam (P) | ... | P. Pw. Cs. | 0·55 | 113 | 114 | 478 | 224 | 254 | 39 | 52 | ... | ... | 78 | 15 | 143 | 96 | 70 | 11 | 69 | 83 |
| 77 | Velankulam (V) | ... | P. M. R. Pw. Tk. Cs. | 0·33 | 77 | 77 | 334 | 174 | 160 | 42 | 37 | ... | ... | 61 | 5 | 112 | 107 | 94 | 89 | 4 | 2 |
| 78 | Melaputhaneri (V) | ... | P. M. L. R. Pw. Riv. E. B. | 0·61 | 244 | 245 | 884 | 430 | 454 | 107 | 107 | ... | ... | 178 | 58 | 269 | 219 | 183 | 129 | 28 | 34 |
| 79 | Paraikulam (V) | ... | P. M. R. S. Pw. Tk. | 0·56 | 65 | 65 | 246 | 133 | 113 | 107 | 93 | ... | ... | 44 | 3 | 85 | 47 | 47 | 17 | 25 | 26 |
| 80 | Uthamapandiankulam (V) | ... | P. R. Pw. | 0·41 | 65 | 65 | 289 | 131 | 158 | 11 | 21 | ... | ... | 71 | 34 | 74 | 55 | 56 | 31 | 8 | 23 |
| 81 | Kumaraneri (V) | ... | ... | 0·56 | | | | | UNIN | HABITED | | | | | | | | | | | |
| 82 | Ariakulam (P) | ... | P. M. R. S. Pw. | 2·09 | 469 | 509 | 2,118 | 965 | 1,153 | 268 | 325 | ... | ... | 412 | 181 | 535 | 437 | 371 | 276 | 19 | 76 |
| 83 | Udayarkulam (P) | ... | Pw. Cs. | 0·39 | 209 | 213 | 861 | 412 | 449 | ... | ... | ... | ... | 178 | 33 | 259 | 169 | 155 | 25 | 50 | 75 |
| 84 | Naduvakurichi (P) | ... | P. M. H. L. D. Mcw. R. S. Pw. Tk. | 1·46 | 533 | 537 | 2,150 | 1,025 | 1,125 | 192 | 197 | ... | ... | 492 | 238 | 493 | 200 | 186 | 54 | 180 | 133 |
| 85 | Avanaperi (P) | ... | D. Hos. Mp. R. Pw. | 0·67 | 84 | 99 | 414 | 207 | 207 | 99 | 99 | ... | ... | 53 | 13 | 111 | 123 | 81 | 97 | 3 | 22 |
| 86 | Palayamchettikulam (V) | ... | P. R. Pw. | 1·43 | 147 | 152 | 639 | 295 | 344 | 22 | 23 | ... | ... | 214 | 141 | 168 | 182 | 90 | 55 | 7 | 9 |
| 87 | Kilanatham (P) | ... | P. R. Tel. S. Pw. Riv. E. | 3·68 | 434 | 443 | 1,810 | 844 | 966 | 122 | 206 | ... | ... | 373 | 118 | 468 | 360 | 235 | 139 | 50 | 83 |
| 88 | Palayankulam (V) | ... | ... | 0·26 | | | | | UNIN | HABITED | | | | | | | | | | | |
| 89 | Thimmarajapuram (P) | ... | P. M. Mp. R. Pw. | 1·17 | 571 | 571 | 2,348 | 1,094 | 1,254 | 345 | 427 | ... | ... | 552 | 201 | 606 | 310 | 163 | 134 | 184 | 141 |
| 90 | Nadukkamudayarkulam (V) | ... | ... | 0·23 | | | | | UNIN | HABITED | | | | | | | | | | | |
| 91 | Palayamkottai (Rural) (V) | ... | P. M. R. Pw. | 3·32 | 309 | 309 | 1,305 | 627 | 678 | 72 | 76 | ... | ... | 310 | 144 | 342 | 187 | 54 | 31 | 5 | 3 |
| 94 | Karuvelamkulam (V) | ... | ... | 0·25 | 2 | 2 | 4 | 2 | 2 | 2 | 2 | ... | ... | ... | ... | 2 | 1 | ... | ... | 2 | 1 |
| 95 | Alagappapuram (V) | ... | ... | | | | | | UNIN | HABITED | | | | | | | | | | | |
| 97 | Thirupanikarisalkulam (P) | ... | P. R. Pw. E. Cs. | 3·30 | 448 | 448 | 1,808 | 852 | 956 | 285 | 381 | ... | ... | 339 | 130 | 487 | 370 | 184 | 47 | 68 | 136 |
| 98 | Thulukkarkulam (V) | ... | P. R. Pw. | 0·78 | 103 | 103 | 378 | 174 | 204 | 81 | 110 | ... | ... | 64 | 15 | 110 | 126 | 56 | 17 | 44 | 108 |
| 99 | Nellayapuram (V) | ... | ... | 1·03 | 4 | 4 | 7 | 2 | 5 | 2 | 5 | ... | ... | 2 | ... | 2 | 4 | 2 | 3 | ... | 1 |
| 100 | Araikulam (V) | ... | ... | 0·30 | | | | | UNIN | HABITED | | | | | | | | | | | |
| 101 | Sivanadiarkulam (V) | ... | ... | 0·26 | | | | | UNIN | HABITED | | | | | | | | | | | |
| 102 | Sanganthiradu (V) | ... | P. M. R. Pw. Riv. | 3·55 | 195 | 224 | 922 | 486 | 436 | 59 | 60 | ... | ... | 116 | 9 | 337 | 237 | 18 | 118 | 17 | 68 |
| 103 | Melakallur (P) | ... | P. R. S. Pw. Tk. E. Cs. | 2·10 | 190 | 190 | 692 | 340 | 352 | 50 | 93 | ... | ... | 115 | 31 | 208 | 72 | 116 | 16 | 19 | 3 |
| 104 | Kodaganallur (P) | ... | P. M. Rhc. Mcw. R. S. Pw. Riv. E. Vh. | 5·29 | 651 | 651 | 2,535 | 1,171 | 1,364 | 279 | 307 | ... | ... | 569 | 243 | 695 | 403 | 423 | 167 | 60 | 74 |
| 105 | Vaduganpatti (P) | ... | P. L. Pw. Tk. | 1·15 | 86 | 86 | 292 | 125 | 167 | 73 | 113 | ... | ... | 81 | 55 | 74 | 83 | 69 | 82 | ... | ... |
| 106 | Palayoor (V) | ... | P. R. Pw. Riv. Ea. | 1·77 | 319 | 319 | 1,252 | 604 | 648 | 91 | 113 | ... | ... | 170 | 53 | 319 | 190 | 259 | 167 | ... | 3 |
| 107 | Thuvarasai (V) | ... | ... | ... | | | | | UNIN | HABITED | | | | | | | | | | | |
| 108 | Kondanagaram (P) | ... | P. M. R. Pw. Riv. | 3·82 | 263 | 263 | 903 | 415 | 488 | 118 | 145 | ... | ... | 149 | 38 | 277 | 262 | 81 | 21 | 154 | 231 |
| 109 | Suthamalli (P) | ... | P. M. Mp. R. Pw. Tk. Riv. | 3·06 | 736 | 739 | 2,745 | 1,303 | 1,442 | 324 | 360 | ... | ... | 720 | 348 | 721 | 475 | 373 | 160 | 73 | 235 |
| 110 | Narasinganallur (P) | ... | P. T. D. R. S. Pw. Tk. Riv. | 2·67 | 327 | 356 | 1,428 | 685 | 743 | 160 | 193 | ... | ... | 372 | 146 | 408 | 300 | 149 | 99 | 26 | 76 |
| 111 | Karungadu (P) | ... | P. R. Riv. | 0·71 | 144 | 144 | 602 | 300 | 302 | 118 | 136 | ... | ... | 105 | 23 | 186 | 111 | 99 | 13 | 57 | 94 |

## VILLAGE DIRECTORY

TIRUNELVELI TALUK—(contd.)

| Location Code Number | Name of Village/Panchayat | A-III | | A-IV | | A-V | | A-VI | | A-VII | | A-VIII | | A-IX | | B-X Non-workers | | Name of the Panchayat in which it is now included with the date of inclusion with other components if any |
|---|---|---|---|---|---|---|---|---|---|---|---|---|---|---|---|---|---|---|
| | | M | F | M | F | M | F | M | F | M | F | M | F | M | F | M | F | |
| 1 | 2 | 21 | 22 | 23 | 24 | 25 | 26 | 27 | 28 | 29 | 30 | 31 | 32 | 33 | 34 | 35 | 36 | 37 |
| 74 | Maruthur (P) | ... | ... | ... | 1 | ... | 6 | ... | ... | 4 | 2 | ... | ... | 103 | 140 | 184 | 298 | ... |
| 75 | Thiruthu (V) | ... | 1 | ... | 2 | 1 | ... | ... | ... | ... | ... | ... | ... | 6 | 3 | 63 | 110 | Thiruthu (P) 26-4-60 merged with L. C. No. 72 |
| 76 | Vagaikulam (P) | ... | ... | ... | ... | ... | ... | ... | ... | 1 | ... | ... | ... | 3 | 2 | 81 | 158 | Vagaikulam (P) 7-11-59 merged with L. C. No. 83 |
| 77 | Velankulam (V) | ... | 4 | ... | 1 | 10 | ... | ... | ... | 2 | ... | ... | ... | 7 | 6 | 62 | 53 | Velankulam (P) merged with L.C. No. 78 |
| 78 | Melaputhaneri (V) | ... | 8 | ... | 15 | 16 | 2 | ... | 3 | 5 | 1 | 3 | ... | 22 | 39 | 161 | 235 | Melaputhaneri (P) 7-11-59 included in L. C. Nos. 77, 79 and 94 |
| 79 | Paraikulam (V) | ... | ... | ... | ... | ... | 1 | ... | ... | 1 | ... | ... | ... | 11 | 4 | 48 | 66 | Paraikulam (P) 7-11-59 merged with L. C. No. 78 |
| 80 | Uthamapandiankulam (V) | ... | ... | ... | ... | ... | 6 | ... | ... | 1 | ... | ... | ... | 3 | 1 | 57 | 103 | ... |
| 81 | Kumaraneri (V) | ... | | | | | | | | HABITED | | | | | | | | |
| 82 | Ariakulam (P) | ... | 33 | 24 | 6 | ... | 13 | ... | ... | 13 | 1 | 2 | ... | 78 | 60 | 430 | 716 | ... |
| 83 | Udayarkulam (P) | ... | 12 | ... | 4 | 50 | 3 | ... | 9 | 4 | 1 | ... | ... | 22 | 18 | 153 | 280 | Udayarkulam (P) 7-11-59 included in L. C. No. 76 |
| 84 | Naduvakurichi (P) | ... | 4 | ... | 17 | ... | 35 | 2 | 1 | 28 | ... | 4 | ... | 38 | 11 | 532 | 925 | ... |
| 85 | Avanaperi (P) | ... | 1 | ... | ... | ... | 3 | ... | ... | 1 | 2 | ... | ... | 22 | 2 | 96 | 84 | Avanaperi (P) merged with L. C. No. 72 |
| 86 | Palayamchettikulam (V) | ... | 3 | 1 | 39 | 107 | 7 | ... | 3 | ... | 3 | ... | ... | 19 | 7 | 127 | 162 | Palayamchettikulam (P) 26-4-60 |
| 87 | Kilanatham (P) | ... | 10 | 31 | 23 | 26 | 9 | ... | 5 | 10 | 5 | 5 | ... | 121 | 76 | 376 | 606 | ... |
| 88 | Parayankulam (V) | ... | | | | | | | | HABITED | | | | | | | | |
| 89 | Thimmarajapuram (P) | ... | 17 | 1 | 11 | 9 | 40 | 1 | 4 | 37 | 4 | 26 | ... | 124 | 19 | 488 | 944 | ... |
| 90 | Nadukkamudayarkulam (V) | ... | | | | | | | | HABITED | | | | | | | | |
| 91 | Palayamkottai (Rural) (V) | ... | 5 | 1 | 37 | 78 | 47 | 8 | 18 | 60 | 7 | 10 | ... | 106 | 59 | 285 | 491 | ... |
| 94 | Karuvelam-kulam (V) | ... | ... | ... | ... | ... | ... | ... | ... | ... | ... | ... | ... | ... | ... | ... | 1 | Karuvelamkulam (P) 7-11-59 merged with L.C. No. 78 |
| 95 | Alagappapuram (V) | ... | | | | | | | | HABITED | | | | | | | | |
| 97 | Thirupanikarisalkulam (P) | ... | 18 | ... | 19 | 84 | 28 | ... | 3 | 8 | 5 | 4 | ... | 155 | 98 | 365 | 586 | ... |
| 98 | Thulukkarkulam (V) | ... | 1 | ... | 4 | ... | 2 | ... | ... | 1 | 1 | ... | ... | 2 | ... | 64 | 78 | Thulukkarkulam (P) included L. C. Nos. 99 and 105 |
| 99 | Nellayapuram (V) | ... | ... | ... | ... | ... | ... | ... | ... | ... | ... | ... | ... | ... | ... | ... | 1 | Nellayapuram (P) merged with L. C. No. 98 |
| 100 | Araikulam (V) | ... | | | | | | | | HABITED | | | | | | | | |
| 101 | Sivanadiarkulam (V) | ... | | | | | | | | HABITED | | | | | | | | |
| 102 | Sanganthiradu (V) | ... | 38 | ... | 1 | 18 | 46 | 27 | 1 | 11 | ... | 1 | ... | 41 | 6 | 149 | 199 | ... |
| 103 | Melakallur (P) | ... | 17 | 1 | 7 | 42 | 1 | 1 | 1 | 4 | ... | 10 | ... | 33 | 9 | 132 | 280 | ... |
| 104 | Kodaganallur (P) | ... | 18 | ... | 33 | 60 | 17 | 10 | 2 | 27 | 4 | 22 | ... | 93 | 88 | 476 | 961 | ... |
| 105 | Vaduganpatti (P) | ... | 2 | ... | ... | ... | ... | ... | ... | ... | ... | ... | ... | 3 | 1 | 51 | 84 | Vaduganpatti (P) merged with L.C No. 98 |
| 106 | Palavoor (V) | ... | 8 | ... | 18 | 9 | 4 | ... | ... | 7 | 4 | ... | ... | 23 | 7 | 285 | 458 | ... |
| 107 | Thuvarasai (V) | ... | | | | | | | | HAIBTED | | | | | | | | |
| 108 | Kondanagaram (P) | ... | 6 | 1 | 2 | 5 | 6 | ... | ... | 12 | 1 | 1 | ... | 15 | 3 | 138 | 226 | ... |
| 109 | Suthamalli (P) | ... | 20 | 2 | 17 | 21 | 77 | 2 | 14 | 30 | 5 | 5 | ... | 112 | 50 | 582 | 967 | ... |
| 110 | Narasinganallur (P) | ... | 8 | ... | 5 | 92 | 104 | ... | 3 | 45 | ... | ... | ... | 68 | 33 | 277 | 443 | ... |
| 111 | Karungadu (P) | ... | 1 | ... | 1 | ... | 2 | ... | 2 | 4 | ... | ... | ... | 20 | 4 | 11 | 191 | ... |

## VILLAGE DIRECTORY

### TIRUNELVELI TALUK—(contd.)

| Location Code Number | Name of Village/Panchayat | | Area in Sq. Miles | Occupied Residential Houses: No. of Houses | Occupied Residential Houses: No. of Households | Total No. of Persons Enumerated: Total | Total No. of Persons Enumerated: Males | Total No. of Persons Enumerated: Females | Scheduled Castes: M | Scheduled Castes: F | Scheduled Tribes: M | Scheduled Tribes: F | Literate and Educated Persons: M | Literate and Educated Persons: F | Total Workers (A-I to A-IX): M | Total Workers (A-I to A-IX): F | A-I: M | A-I: F | A-II: M | A-II: F |
|---|---|---|---|---|---|---|---|---|---|---|---|---|---|---|---|---|---|---|---|---|
| 1 | 2 | | 3 | 4 | 5 | 6 | 7 | 8 | 9 | 10 | 11 | 12 | 13 | 14 | 15 | 16 | 17 | 18 | 19 | 20 |
| 112 | Thiruvengadanathapuram (P) ... | P. R. S. Pw. Tk. Riv. | 1·68 | 481 | 501 | 1,953 | 922 | 1,031 | 415 | 464 | ... | ... | 413 | 168 | 578 | 388 | 322 | 237 | 37 | 73 |
| 113 | Pettai (P) ... | P. M. L. D. Hos. Mcw. Mp. R. Pt. Pw. E. Cs. B. | 1·00 | 102 | 103 | 450 | 221 | 229 | 35 | 36 | ... | ... | [illegible] | 41 | 128 | 28 | 36 | 22 | 3 | 4 |
| 114 | Thenpathu (P) ... | P. M. R. Pw. Riv. E. | 1·06 | 231 | 239 | 1,001 | 456 | 515 | 328 | 355 | ... | ... | 207 | 76 | 297 | 287 | 134 | 157 | 78 | 109 |
| 115 | Isanamadam (V) ... | P. L. Pw. Ei. Ea. | 3·56 | 284 | 289 | 1,246 | 595 | 651 | 534 | 573 | ... | ... | 45 | 38 | 387 | 333 | 291 | 233 | 37 | 44 |
| 116 | Karuppanthurai (V) ... | P. H. R. Riv. | 0·36 | 173 | 176 | 693 | 329 | 364 | 195 | 208 | ... | ... | 147 | 48 | 207 | 195 | 114 | 104 | 44 | 43 |
| 117 | Kunnathur (P) ... | P. M. Mcw. R. S Pw. | 1·13 | 290 | 290 | 1,119 | 532 | 587 | 285 | 324 | ... | ... | 224 | 60 | 322 | 270 | 153 | 139 | 40 | 52 |
| 118 | Vilagam (P) ... | P. H. R. Riv. | 0·30 | 126 | 129 | 542 | 263 | 279 | 52 | 56 | ... | ... | 153 | 53 | 166 | 111 | 76 | 48 | 3 | 25 |
| 119 | Melanatham (P) ... | P. R. S. Pw. Riv. | 0·35 | 291 | 2[illegible]6 | 1,063 | 505 | 558 | 42 | 54 | ... | ... | 242 | 110 | 326 | 125 | 58 | 12 | 18 | 14 |
| 120 | Munnirpallam (P) ... | P. M. H. L. R. Pw. Riv. Ei. Ea. E. Cs. | 5·30 | 884 | 895 | 3,423 | 1,595 | 1,828 | 293 | 352 | ... | ... | [illegible] | 334 | 954 | 482 | 402 | 1[illegible]2 | 73 | 102 |
| 122 | Kutamanickapuram (V) ... | ... | 5·65 | | | | | UNIN HABITED | | | | | | | | | | | | |
| 123 | V. J. M. Chatram (V) ... | P. L. Rly. R. Pw. | 5·50 | 290 | 303 | 1,231 | 601 | 630 | 81 | 76 | ... | ... | 150 | 35 | 335 | 258 | 131 | 15 | 7 | 61 |
| 124 | Rajagopalapuram (V) ... | P. R. Pw. Cs. | 0·94 | 63 | 63 | 282 | 138 | 144 | 121 | 126 | ... | ... | 66 | 10 | 82 | 92 | 79 | 90 | ... | ... |
| 125 | Krishnapuram (P) ... | P. R. Pw. Cs. | 3·49 | 76 | 76 | 354 | 174 | 180 | 60 | 74 | ... | ... | 74 | 12 | 108 | 103 | 68 | 76 | 6 | 8 |
| 126 | Pappankulam (P) ... | P. R. Pw. Cs. | 1·63 | 56 | 57 | 238 | 109 | 129 | 7 | 7 | ... | ... | 68 | 42 | 56 | 26 | 25 | 11 | 4 | 3 |
| 127 | Nochikulam (P) ... | P. Rly. R. Pw. Tk. Cs. | 0·93 | 168 | 169 | 660 | 314 | 346 | 193 | 209 | ... | ... | 123 | 31 | 216 | 235 | 153 | 165 | 54 | 58 |
| 128 | Muthur (P) ... | P. R. Pw. Ea. | 7·02 | 362 | 372 | 1,490 | 710 | 780 | 348 | 358 | ... | ... | 290 | 109 | 435 | 341 | 307 | 220 | 4 | 1 |
| 129 | Reddiarpatti (P) ... | P. M. Hos. Mp. R. S. Pw. Ea. E. | 2·78 | 485 | 489 | 1,934 | 915 | 1,019 | 255 | 297 | ... | ... | 454 | 194 | 522 | 341 | 251 | 133 | 77 | 102 |
| 130 | Vengalaneersamudram (V) ... | P. R. Pw. | 0·73 | 61 | 61 | 246 | 108 | 138 | ... | ... | ... | ... | 53 | 31 | 62 | 77 | 45 | 52 | ... | 6 |
| 131 | Poilathikulam (V) ... | ... | 0·57 | | | | | UNIN HABITED | | | | | | | | | | | | |
| 132 | Ponmithithankulam (V) ... | ... | 0·07 | 6 | 6 | 22 | 12 | 10 | 12 | 10 | ... | ... | 3 | ... | 10 | 7 | 10 | 7 | ... | ... |
| 133 | Kongandanparai (V) ... | P. R. Pw. | 0·91 | 179 | 179 | 747 | 328 | 419 | 48 | 62 | ... | ... | 196 | 169 | 188 | 188 | 122 | 83 | 35 | 80 |
| 134 | Araikulam (V) ... | P. R. Pw. | 0·30 | 159 | 159 | 585 | 231 | 354 | ... | ... | ... | ... | 113 | 120 | 112 | 149 | 47 | 53 | ... | ... |
| 135 | Ariyakulam (V) ... | ... | 2·09 | | | | | UNIN HABITED | | | | | | | | | | | | |
| 136 | Tharuvai (P) ... | P. D. Hos. Mp. R. S. Pw. Ei. E. | 6·50 | 674 | 679 | 2,829 | 1,335 | 1,494 | 340 | 364 | ... | ... | 630 | 307 | 760 | 369 | 437 | 70 | 70 | 57 |
| 137 | Karuvangulam (V) ... | ... | 0·39 | 10 | 10 | 37 | 17 | 20 | ... | ... | ... | ... | 13 | 6 | 13 | 8 | 12 | 4 | ... | ... |
| 138 | Melathidiyur (P) ... | P. Mcw. R. Pw. | 1·97 | 153 | 153 | 655 | 310 | 345 | 37 | 42 | ... | ... | 116 | 82 | 206 | 134 | 125 | 46 | ... | ... |
| 139 | Thidiyur (P) ... | P. L. Pw. Cs. | 2·04 | 325 | 327 | 1,347 | 629 | 718 | 35 | 45 | ... | ... | 198 | 100 | 393 | 224 | 320 | 176 | 1 | 9 |
| 140 | Sengulam (P) ... | P. R. Pw. Tk. Riv. Cs. | 4·46 | 432 | 439 | 1,856 | 871 | 9[illegible]5 | 105 | 140 | ... | ... | 4[illegible]6 | 194 | 552 | 276 | 415 | 93 | 96 | 143 |
| 141 | Ponnakudi (V) ... | P. Pw. Tk. Cs. | 3·44 | 185 | 185 | 841 | 381 | 460 | 56 | 76 | ... | ... | 170 | 66 | 220 | 172 | 123 | 24 | 51 | 103 |
| 142 | Pudukulam (P) ... | P. R. Pw. | 5·29 | 341 | 341 | 1,505 | 676 | 829 | 75 | 104 | ... | ... | 159 | 58 | 359 | 359 | 253 | 47 | 51 | 236 |
| 143 | Itteri (P) ... | P. M. R. S. Pw. Ei. Ea. E. Cs. | 2·93 | 181 | 185 | 693 | 318 | 375 | 70 | 98 | ... | ... | 109 | 36 | 190 | 133 | 113 | 24 | 62 | 105 |
| 144 | Sivanthipatti (P) ... | P. M. H. D. Mcw. R. Pw. Ea. E. | 7·46 | 632 | 632 | 2,727 | 1,314 | 1,413 | 189 | 237 | ... | ... | 563 | 242 | 795 | 544 | 467 | 285 | 69 | 96 |
| 145 | Thalavuthur (R.F.) ... | ... | | | | | | UNIN HABITED | | | | | | | | | | | | |
| 146 | Gangaikondan (R.F.) ... | ... | | | | | | UNIN HABITED | | | | | | | | | | | | |
| | | Total ... | 323·58 | 34,237 | 34,755 | 147,967 | 71,425 | 76,542 | 19,629 | 21,541 | ... | ... | 29,100 | 11,399 | 41,955 | 26,293 | 22,005 | 12,310 | 4,575 | 6,854 |

## VILLAGE DIRECTORY

### TIRUNELVELI TALUK—(contd.)

| Location Code Number | Name of Village/Panchayat | A-III M | A-III F | A-IV M | A-IV F | A-V M | A-V F | A-VI M | A-VI F | A-VII M | A-VII F | A-VIII M | A-VIII F | A-IX M | A-IX F | B-X Non-workers M | B-X Non-workers F | Name of the Panchayat in which it is now included with the date of inclusion with other components if any |
|---|---|---|---|---|---|---|---|---|---|---|---|---|---|---|---|---|---|---|
| 1 | 2 | 21 | 22 | 23 | 24 | 25 | 26 | 27 | 28 | 29 | 30 | 31 | 32 | 33 | 34 | 35 | 36 | 37 |
| 112 | Thiruvengadanathapuram (P) ... | 59 | 5 | 12 | 33 | 21 | 1 | 12 | ... | 37 | 10 | 4 | 1 | 74 | 28 | 344 | 643 | ... |
| 113 | Pettai (P) ... | ... | ... | 6 | 1 | 17 | ... | 15 | ... | 28 | ... | 5 | ... | 18 | 1 | 93 | 201 | ... |
| 114 | Thenpathu (P) ... | 5 | ... | 2 | 14 | 10 | ... | 5 | ... | 44 | 2 | 2 | ... | 17 | 5 | 189 | 228 | ... |
| 115 | Isanamadam (V) ... | 3 | ... | 29 | 44 | 3 | ... | ... | ... | 1 | 1 | ... | ... | 23 | 14 | 208 | 315 | ... |
| 116 | Karuppanthurai (V) ... | 6 | 1 | 2 | 25 | 24 | 10 | 1 | ... | 1 | 2 | 1 | ... | 16 | 10 | 120 | 169 | Karuppanthurai (P) 3-4-60 included in L. C. No. 118 |
| 117 | Kunnathur (P) ... | 12 | ... | 4 | 6 | 48 | 8 | 11 | ... | 17 | 8 | 2 | ... | 35 | 16 | 210 | 367 | ... |
| 118 | Vilagam (P) ... | 6 | 9 | 10 | 8 | 19 | ... | 14 | ... | 8 | 6 | ... | ... | 30 | 15 | 97 | 168 | Vilagam (P) merged with L.C. No. 116 |
| 119 | Melanatham (P) ... | 10 | 2 | 27 | 48 | 30 | ... | ... | ... | 72 | 7 | 19 | ... | 92 | 42 | 179 | 433 | ... |
| 120 | Munnirpallam (P) ... | 37 | 6 | 31 | 40 | 57 | 2 | 23 | ... | 91 | 64 | 11 | ... | 229 | 76 | 641 | 1,346 | Munnirpallam (P) included in L. C. No. 134 |
| 122 | Kulamanickapuram (V) ... | | | | | | | | UNIN | HABITED | | | | | | | | |
| 123 | V. J. M. Chatram (V) ... | 13 | ... | 26 | 53 | 5 | ... | 2 | ... | 7 | 5 | 10 | ... | 144 | 124 | 256 | 372 | V. J. M. Chatram (P) 2-7-60 |
| 124 | Rajagopalapuram (V) ... | ... | ... | 2 | 2 | ... | ... | ... | ... | ... | ... | ... | ... | 1 | ... | 56 | 52 | Rajagopalapuram (P) 29-4-60 merged with L. C. No. 127 |
| 125 | Krishnapuram (P) ... | 4 | 1 | 22 | 15 | ... | ... | ... | ... | 1 | ... | ... | ... | 7 | 3 | 66 | 77 | Krishnapuram (P) 29-4-60 merged with L.C. No. 127 |
| 126 | Pappankulam (P) ... | ... | 1 | 11 | ... | ... | ... | ... | ... | 1 | 3 | 1 | ... | 14 | 8 | 53 | 103 | |
| 127 | Nochikulam (P) ... | ... | ... | ... | ... | ... | ... | ... | ... | 6 | 9 | ... | ... | 3 | 3 | 98 | 111 | Nochikulam (P) 29-4-60 included in L.C. Nos. 124 and 125 |
| 128 | Muthur (P) ... | 8 | ... | ... | ... | 9 | ... | ... | ... | 1 | ... | ... | ... | 106 | 120 | 275 | 439 | ... |
| 129 | Reddiarpatti (P) ... | 24 | 2 | 22 | 24 | 7 | ... | 2 | ... | 21 | 2 | 1 | ... | 117 | 78 | 393 | 678 | Reddiarpatti (P) 13-7-60 included in L. C. No. 130 |
| 130 | Vengalaneersamudram (V) ... | 4 | 7 | ... | 5 | 2 | ... | 7 | ... | ... | ... | ... | ... | 4 | 7 | 46 | 61 | Vengalaneersamudram (P) 13-7-60 merged with L.C. No. 129 |
| 131 | Pollathikulam (V) ... | | | | | | | | UNIN | HABITED | | | | | | | | |
| 132 | Ponmithithankulam (V) ... | ... | ... | ... | ... | ... | ... | ... | ... | ... | ... | ... | ... | ... | ... | 2 | 3 | Ponmithithankulam (P) 18-4-60 merged with L.C. No. 133 |
| 133 | Kongandanparai (V) ... | ... | ... | 11 | 16 | ... | ... | 3 | ... | 2 | ... | 2 | ... | 13 | 9 | 140 | 231 | Kongandanparai (P) 18-4-60 included in L.C. No. 132 |
| 134 | Araikulam (V) ... | 12 | ... | 13 | 37 | 7 | 3 | 1 | ... | 10 | 4 | 1 | ... | 21 | 42 | 119 | 205 | Araikulam (P) merged with L.C. No. 120 |
| 135 | Ariyakulam (V) ... | | | | | | | | UNIN | HABITED | | | | | | | | |
| 136 | Tharuvai (P) ... | 41 | 4 | 45 | 20 | 7 | ... | 4 | ... | 23 | 7 | 1 | ... | 132 | 211 | 575 | 1,125 | ... |
| 137 | Karuvangulam (V) ... | 1 | ... | ... | 4 | ... | ... | ... | ... | ... | ... | ... | ... | ... | ... | 4 | 12 | Karuvangulam (P) merged with L. C. No. 140 |
| 138 | Melathidiyur (P) ... | 32 | 1 | 3 | 28 | ... | ... | 1 | ... | 4 | 1 | ... | ... | 41 | 58 | 104 | 211 | ... |
| 139 | Thidiyur (P) ... | 17 | 2 | 8 | 5 | 3 | ... | ... | ... | 10 | ... | 1 | ... | 33 | 32 | 236 | 494 | ... |
| 140 | Sengulam (P) ... | 2 | 1 | 11 | 33 | 4 | ... | ... | ... | 4 | 1 | ... | ... | 20 | 5 | 319 | 709 | Sengulam (P) included in L.C. No. 137 |
| 141 | Ponnakudi (V) ... | 21 | ... | 13 | 38 | ... | ... | 1 | ... | 4 | ... | ... | ... | 7 | 7 | 161 | 288 | Ponnakudi (P) 13-4-60 |
| 142 | Pudukulam (P) ... | 10 | 1 | 17 | 51 | 3 | ... | 1 | ... | 1 | 4 | ... | ... | 23 | 20 | 317 | 470 | ... |
| 143 | Itteri (P) ... | ... | ... | 2 | ... | 4 | ... | ... | ... | 1 | ... | ... | ... | 8 | 4 | 128 | 242 | ... |
| 144 | Sivanthipatti (P) ... | 65 | 7 | 35 | 6 | 2 | 2 | 1 | ... | 33 | 7 | ... | 1 | 123 | 140 | 519 | 869 | ... |
| 145 | Thalayuthur (R.F.) ... | | | | | | | | UNIN | HABITED | | | | | | | | |
| 146 | Gangaikondan (R.F.) ... | | | | | | | | UNIN | HABITED | | | | | | | | |
| | **Total** ... | **2,257** | **483** | **1,585** | **2,203** | **3,184** | **210** | **428** | **32** | **1,587** | **380** | **456** | **4** | **5,878** | **3,81** | **29,470** | **50,249** | L. C. No. 96 Vagaikulam (V) included as hamlet of Isanamadam |

| Location Code Number | Name of Town | Area in Sq. Miles | Occupied Residential Houses: No. of Houses | Occupied Residential Houses: No. of Households | Total No. of Persons Enumerated: Total | Total No. of Persons Enumerated: Males | Total No. of Persons Enumerated: Females | Scheduled Castes: M | Scheduled Castes: F | Scheduled Tribes: M | Scheduled Tribes: F | Literate and Educated Persons: M | Literate and Educated Persons: F | Total Workers (A-I to A-IX): M | Total Workers (A-I to A-IX): F | A-I: M | A-I: F | A-II: M | A-II: F |
|---|---|---|---|---|---|---|---|---|---|---|---|---|---|---|---|---|---|---|---|
| 1 | 2 | 3 | 4 | 5 | 6 | 7 | 8 | 9 | 10 | 11 | 12 | 13 | 14 | 15 | 16 | 17 | 18 | 19 | 20 |
| 62 Tachanallur (P) ... P. M. H. D. Mcw. Mp. R. Pt. S. | | | | | | | | | | | | | | | | | | | |
| Ward 1 E. B. 111-A ... | ... | ... | 116 | 118 | 474 | 222 | 252 | ... | ... | ... | ... | 180 | 134 | 117 | 9 | 8 | ... | 2 | ... |
| 2 111 B ... | ... | ... | 168 | 168 | 687 | 342 | 345 | 101 | 90 | ... | ... | 137 | 189 | 150 | 62 | 2 | ... | 35 | 33 |
| 3 112 ... | ... | ... | 189 | 192 | 735 | 363 | 372 | ... | ... | ... | ... | 289 | 192 | 196 | 13 | 8 | ... | 1 | 1 |
| 4 113 ... | ... | ... | 177 | 177 | 733 | 334 | 399 | 300 | 355 | ... | ... | 139 | 39 | 218 | 180 | 86 | 84 | 26 | 83 |
| 5 114 ... | ... | ... | 223 | 239 | 1,084 | 543 | 541 | 333 | 323 | ... | ... | 231 | 63 | 321 | 199 | 169 | 118 | 85 | 79 |
| 6 115 ... | ... | ... | 130 | 171 | 679 | 353 | 326 | ... | ... | ... | ... | 241 | 62 | 203 | 50 | 42 | 1 | 2 | ... |
| 7 116 ... | ... | ... | 153 | 153 | 624 | 300 | 324 | 4 | 3 | ... | ... | 173 | 73 | 181 | 41 | 21 | 4 | 3 | 1 |
| 8 117 ... | ... | ... | 226 | 226 | 900 | 446 | 454 | ... | ... | ... | ... | 257 | 114 | 273 | 46 | 28 | 4 | 2 | 4 |
| 9 118 ... | ... | ... | 178 | 178 | 709 | 338 | 371 | ... | ... | ... | ... | 215 | 84 | 201 | 93 | 15 | 2 | 1 | 3 |
| 10 119 ... | ... | ... | 266 | 270 | 1,052 | 523 | 529 | ... | ... | ... | ... | 379 | 120 | 329 | 165 | 28 | 7 | ... | ... |
| 11 120 ... | ... | ... | 201 | 212 | 868 | 457 | 411 | ... | ... | ... | ... | 266 | 72 | 277 | 34 | 9 | 2 | 10 | ... |
| 12 121 ... | ... | ... | 150 | 172 | 660 | 329 | 331 | 44 | 46 | ... | ... | 214 | 114 | 181 | 27 | 6 | ... | ... | ... |
| 13 122 ... | ... | ... | 235 | 235 | 908 | 455 | 453 | 7 | 3 | ... | ... | 185 | 88 | 293 | 86 | 23 | 4 | ... | ... |
| 14 123 ... | ... | ... | 366 | 366 | 1,547 | 765 | 782 | 251 | 243 | ... | ... | 349 | 115 | 483 | 286 | 99 | 100 | 12 | 20 |
| 15 124 ... | ... | ... | 138 | 142 | 592 | 303 | 289 | 199 | 187 | ... | ... | 133 | 54 | 210 | 171 | 13 | 6 | 143 | 150 |
| | Town Total ... | 4·99 | 2,926 | 3,019 | 12,252 | 6,073 | 6,179 | 1,239 | 1,250 | ... | ... | 3,388 | 1,513 | 3,663 | 1,462 | 557 | 332 | 322 | 374 |
| 92 Palayamcottai (M) ... P. M. H. C. L. D. Mp. Rly. R. Pt. Tel. S. Tk. E. | | | | | | | | | | | | | | | | | | | |
| Ward 1 E. B. 1 ... | ... | ... | 136 | 174 | 808 | 403 | 405 | 299 | 309 | ... | ... | 225 | 125 | 216 | 152 | 25 | 38 | 16 | 28 |
| 2 ... | ... | ... | 71 | 197 | 789 | 408 | 381 | ... | ... | ... | ... | 257 | 158 | 211 | 4 | 5 | ... | 1 | ... |
| 3 ... | ... | ... | 159 | 159 | 673 | 348 | 325 | ... | ... | ... | ... | 247 | 204 | 161 | 12 | 11 | 4 | ... | ... |
| 4 ... | ... | ... | 68 | 86 | 430 | 212 | 218 | 5 | 5 | ... | ... | 156 | 114 | 99 | 9 | ... | ... | ... | ... |
| 5 ... | ... | ... | 84 | 119 | 660 | 387 | 273 | 31 | 2 | ... | ... | 278 | 148 | 241 | 6 | 23 | 1 | 3 | ... |
| | Total ... | ... | 518 | 735 | 3,360 | 1,758 | 1,602 | 335 | 316 | ... | ... | 1,163 | 749 | 928 | 183 | 64 | 43 | 20 | 28 |
| Ward 2 E. B. 6 ... | ... | ... | 83 | 87 | 588 | 227 | 361 | ... | 7 | ... | ... | 151 | 211 | 78 | 24 | 6 | ... | ... | ... |
| 7 ... | ... | ... | 94 | 119 | 538 | 241 | 297 | ... | ... | ... | ... | 197 | 193 | 113 | 5 | 7 | ... | ... | ... |
| 8 ... | ... | ... | 141 | 147 | 578 | 281 | 297 | ... | ... | ... | ... | 194 | 145 | 134 | 8 | 12 | 5 | ... | ... |
| 9 ... | ... | ... | 144 | 144 | 632 | 313 | 319 | ... | ... | ... | ... | 242 | 208 | 126 | 7 | 1 | ... | ... | ... |
| 10 ... | ... | ... | 84 | 131 | 599 | 288 | 311 | ... | ... | ... | ... | 183 | 157 | 133 | 10 | 8 | 2 | ... | ... |
| 11 ... | ... | ... | 144 | 144 | 567 | 275 | 292 | ... | ... | ... | ... | 102 | 27 | 160 | 49 | 4 | 1 | ... | 1 |
| 12 ... | ... | ... | 111 | 124 | 599 | 295 | 304 | ... | ... | ... | ... | 140 | 59 | 158 | 108 | ... | ... | ... | ... |
| 13 ... | ... | ... | 97 | 110 | 550 | 275 | 275 | ... | ... | ... | ... | 147 | 40 | 154 | 105 | 7 | ... | ... | 3 |
| 14 ... | ... | ... | 120 | 123 | 559 | 278 | 281 | 71 | 54 | ... | ... | 125 | 40 | 140 | 52 | 1 | 2 | 2 | 3 |
| | Total ... | ... | 1,018 | 1,129 | 5,210 | 2,473 | 2,737 | 71 | 61 | ... | ... | 1,481 | 1,080 | 1,206 | 368 | 46 | 10 | 2 | 7 |

**TOWN DIRECTORY**

TIRUNELVELI TALUK—(contd.)

| Location Code Number | Name of Town | A-III M | A-III F | A-IV M | A-IV F | A-V M | A-V F | A-VI M | A-VI F | A-VII M | A-VII F | A-VIII M | A-VIII F | A-IX M | A-IX F | B-X Non-workers M | B-X Non-workers F |
|---|---|---|---|---|---|---|---|---|---|---|---|---|---|---|---|---|---|
| 1 | 2 | 21 | 22 | 23 | 24 | 25 | 26 | 27 | 28 | 29 | 30 | 31 | 32 | 33 | 34 | 35 | 36 |
| 62 | Tachanallur (P)—(*contd.*) | | | | | | | | | | | | | | | | |
| | Ward 1 E. B. 111-A ... | ... | ... | ... | ... | 59 | ... | 1 | ... | 13 | ... | 8 | ... | 26 | 9 | 105 | 243 |
| | 2 111-B ... | 5 | 7 | 8 | 6 | 59 | 2 | ... | 2 | 33 | ... | 8 | 1 | 30 | 11 | 162 | 283 |
| | 3 112 ... | 1 | ... | 1 | 3 | 85 | 3 | 8 | ... | 28 | 1 | 29 | ... | 35 | 5 | 167 | 359 |
| | 4 113 ... | 1 | ... | .. | ... | 17 | ... | 5 | ... | 9 | 3 | 16 | ... | 58 | 10 | 116 | 219 |
| | 5 114 ... | 1 | ... | 1 | 2 | 29 | ... | 8 | ... | 6 | ... | 8 | ... | 14 | ... | 222 | 342 |
| | 6 115 ... | 12 | 9 | 1 | 10 | 64 | 6 | 9 | ... | 28 | 21 | 17 | ... | 28 | 3 | 150 | 276 |
| | 7 116 .. | ... | 3 | 12 | 15 | 59 | 3 | 4 | ... | 28 | 10 | 8 | ... | 46 | 5 | 119 | 283 |
| | 8 117 ... | 2 | ... | ... | 19 | 167 | 7 | 12 | ... | 19 | 6 | 20 | ... | 23 | 6 | 173 | 408 |
| | 9 118 ... | 5 | 7 | 7 | 48 | 89 | 19 | 13 | ... | 20 | 5 | 32 | 9 | 19 | ... | 137 | 278 |
| | 10 119 ... | 5 | 16 | 6 | 114 | 161 | 7 | 8 | ... | 69 | 14 | 22 | 7 | 30 | ... | 194 | 364 |
| | 11 120 ... | 1 | ... | 10 | 22 | 128 | 10 | 9 | ... | 51 | ... | 18 | ... | 41 | ... | 180 | 377 |
| | 12 121 ... | ... | ... | 7 | 15 | 91 | 6 | 6 | ... | 23 | 5 | 8 | ... | 40 | 1 | 148 | 304 |
| | 13 122 ... | 12 | 4 | ... | 51 | 104 | 9 | 26 | 1 | 56 | 12 | 19 | ... | 53 | 5 | 162 | 367 |
| | 14 123 ... | 18 | ... | 4 | 71 | 178 | 21 | 22 | 1 | 64 | 10 | 6 | ... | 80 | 63 | 282 | 496 |
| | 15 124 ... | ... | ... | 5 | 3 | 24 | ... | ... | ... | 4 | ... | ... | ... | 21 | 12 | 93 | 118 |
| | **Town Total** ... | **63** | **46** | **62** | **79** | **1,314** | **93** | **131** | **4** | **451** | **87** | **219** | **17** | **544** | **130** | **2,410** | **4,717** |
| 92 | Palayamcottai (M)—(*contd.*) | | | | | | | | | | | | | | | | |
| | Ward 1 E. B. 1 ... | 7 | ... | 10 | 1 | 11 | ... | 15 | 2 | 13 | 2 | 32 | ... | 87 | 81 | 187 | 253 |
| | 2 ... | ... | ... | 2 | ... | 39 | ... | 12 | ... | 38 | ... | 17 | ... | 97 | 4 | 197 | 377 |
| | 3 ... | 4 | ... | 3 | ... | 19 | 1 | 2 | ... | 30 | ... | 20 | ... | 72 | 7 | 187 | 313 |
| | 4 ... | 1 | ... | 15 | ... | 11 | 2 | 1 | ... | 24 | 1 | 9 | ... | 38 | 6 | 113 | 209 |
| | 5 ... | 9 | ... | 14 | 2 | 31 | ... | 2 | ... | 17 | ... | 19 | ... | 123 | 3 | 146 | 267 |
| | **Total** ... | **21** | ... | **44** | 3 | 11[illegible] | **3** | **32** | **2** | **122** | **3** | **97** | ... | **417** | **101** | **830** | **1,419** |
| | Ward 2 E. B. 6 ... | ... | ... | ... | ... | 11 | ... | ... | ... | 21 | 2 | 12 | ... | 28 | 22 | 149 | 337 |
| | 7 ... | ... | ... | ... | ... | 18 | ... | 5 | ... | 17 | ... | 20 | ... | 46 | 5 | 128 | 292 |
| | 8 ... | 12 | ... | 2 | 1 | 30 | .. | 7 | ... | 18 | 1 | 13 | ... | 40 | 1 | 147 | 289 |
| | 9 ... | 3 | ... | 2 | ... | 26 | 2 | 3 | ... | 21 | 1 | 20 | ... | 50 | 4 | 187 | 312 |
| | 10 ... | 1 | ... | 1 | ... | 42 | ... | 8 | ... | 13 | 1 | 28 | ... | 32 | 7 | 155 | 301 |
| | 11 ... | 21 | ... | ... | 13 | 21 | 2 | 6 | ... | 22 | 2 | 35 | ... | 51 | 30 | 115 | 243 |
| | 12 ... | 20 | 1 | ... | 9 | 22 | ... | 4 | ... | 18 | ... | 15 | ... | 89 | 98 | 127 | 196 |
| | 13 ... | 2 | ... | 2 | 11 | 17 | 8 | 1 | 3 | 15 | 5 | 6 | ... | 104 | 75 | 121 | 170 |
| | 14 ... | 4 | 1 | 59 | 31 | 14 | 1 | 6 | ... | 6 | ... | 7 | 1 | 41 | 13 | 138 | 229 |
| | **Total** ... | **63** | **2** | **66** | **65** | **201** | **13** | **40** | **3** | **151** | **12** | **156** | **1** | **481** | **255** | **1,267** | **2,369** |

| Location Code Number | Name of Town | | | Area in Sq. Miles | Occupied Residential Houses: No. of Houses | Occupied Residential Houses: No. of Households | Total No. of Persons Enumerated: Total | Total No. of Persons Enumerated: Males | Total No. of Persons Enumerated: Females | Scheduled Castes: M | Scheduled Castes: F | Scheduled Tribes: M | Scheduled Tribes: F | Literate and Educated Persons: M | Literate and Educated Persons: F | Total Workers (A-I to A-IX): M | Total Workers (A-I to A-IX): F | A-I: M | A-I: F | A-II: M | A-II: F |
|---|---|---|---|---|---|---|---|---|---|---|---|---|---|---|---|---|---|---|---|---|---|
| 1 | 2 | | | 3 | 4 | 5 | 6 | 7 | 8 | 9 | 10 | 11 | 12 | 13 | 14 | 15 | 16 | 17 | 18 | 19 | 20 |
| 92 | Palayamcottai (M)—(*contd.*) | | | | | | | | | | | | | | | | | | | | |
| Ward 3 | E. B. 15 | ... | ... | ... | 53 | 61 | 863 | 647 | 216 | 91 | 27 | ... | ... | 620 | 187 | 78 | 23 | 10 | ... | ... | ... |
| | 16 | ... | ... | ... | 96 | 126 | 593 | 305 | 288 | 33 | 30 | ... | ... | 205 | 177 | 136 | 33 | 16 | ... | 6 | ... |
| | | | **Total** ... | ... | **149** | **187** | **1,456** | **952** | **504** | **124** | **57** | ... | ... | **825** | **364** | **214** | **56** | **26** | ... | 6 | ... |
| Ward 4 | E. B. 17 | ... | ... | ... | 116 | 123 | 553 | 284 | 269 | 2 | 2 | ... | ... | 225 | 209 | 134 | 27 | 1 | ... | ... | ... |
| | 18-A | ... | ... | ... | 40 | 66 | 238 | 112 | 126 | 8 | 15 | ... | ... | 70 | 54 | 63 | 12 | ... | ... | ... | ... |
| | 19-A | ... | ... | ... | 148 | 151 | 693 | 347 | 346 | 75 | 71 | ... | ... | 231 | 214 | 175 | 29 | ... | ... | ... | . |
| | 20-A | ... | ... | ... | 6 | 27 | 127 | 65 | 62 | 30 | 20 | ... | ... | 34 | 34 | 38 | 8 | 4 | 3 | ... | 2 |
| | | | **Total** ... | ... | **310** | **367** | **1,611** | **808** | **803** | **115** | **108** | ... | . | **560** | **511** | **410** | **76** | **5** | 3 | ... | **2** |
| Ward 5 | E. B. 20-B | ... | ... | ... | 60 | 67 | 338 | 163 | 175 | 140 | 154 | ... | ... | 85 | 38 | 98 | 102 | 42 | 58 | 17 | 37 |
| | 21 | ... | ... | ... | 133 | 162 | 689 | 308 | 381 | 242 | 318 | ... | ... | 88 | 37 | 179 | 6 | 4 | | 102 | 1 |
| | 22-B | ... | ... | ... | 4 | 4 | 23 | 12 | 11 | ... | ... | ... | ... | 11 | 8 | 5 | ... | 1 | ... | ... | ... |
| | 23 | ... | ... | ... | 106 | 169 | 658 | 338 | 320 | .. | ... | ... | ... | 174 | 48 | 200 | 12 | 4 | 1 | ... | ... |
| | 24 | ... | ... | ... | 160 | 191 | 767 | 421 | 346 | 184 | 150 | ... | ... | 175 | 60 | 269 | 19 | 39 | 2 | 2 | ... |
| | | | **Total** ... | ... | **463** | **593** | **2,475** | **1,242** | **1,233** | **566** | **622** | ... | ... | **533** | **191** | **751** | **139** | **90** | **61** | **121** | **38** |
| Ward 6 | E. B. 22-A | ... | ... | ... | 108 | 195 | 803 | 391 | 412 | 3 | 3 | ... | .. | 197 | 78 | 220 | 74 | 3 | ... | 2 | 8 |
| | 25 | ... | ... | ... | 104 | 189 | 778 | 392 | 386 | ... | ... | ... | ... | 275 | 154 | 189 | 10 | 2 | ... | 1 | ... |
| | 26 | ... | ... | ... | 93 | 173 | 709 | 329 | 380 | 2 | 2 | ... | ... | 251 | 174 | 179 | 9 | 2 | ... | ... | ... |
| | 27-A | ... | ... | ... | 97 | 142 | 210 | 98 | 112 | .. | ... | ... | ... | 61 | 39 | 59 | 18 | ... | ... | ... | ... |
| | 28-A | ... | ... | ... | 47 | 106 | 411 | 205 | 206 | 2 | 5 | ... | ... | 161 | 93 | 108 | 16 | 5 | ... | 1 | 1 |
| | 29-A | ... | ... | ... | 42 | 75 | 328 | 174 | 154 | ... | ... | ... | ... | 131 | 62 | 87 | 6 | ... | 1 | ... | ... |
| | 30-A | ... | ... | ... | 106 | 173 | 757 | 374 | 383 | ... | ... | ... | ... | 258 | 142 | 207 | 27 | 7 | 2 | 1 | ... |
| | 31-A | ... | ... | ... | 134 | 160 | 749 | 409 | 340 | 14 | 12 | ... | ... | 332 | 165 | 189 | 20 | 4 | .. | ... | ... |
| | | | **Total** ... | ... | **731** | **1,213** | **4,745** | **2,372** | **2,373** | **21** | **.2** | ... | ... | **1,666** | **907** | **1,238** | **180** | **23** | **3** | **5** | **9** |
| Ward 7 | E. B. 27-B | ... | ... | .. | 27 | 45 | 631 | 331 | 300 | ... | ... | ... | ... | 223 | 125 | 187 | 11 | 5 | 3 | ... | ... |
| | 28-B | ... | ... | ... | 62 | 101 | 523 | 245 | 278 | 56 | 73 | ... | ... | 163 | 81 | 133 | 40 | 6 | ... | 20 | 23 |
| | 29-B | ... | ... | ... | 72 | 136 | 590 | 288 | 302 | 51 | 56 | ... | ... | 153 | 93 | 151 | 39 | ... | ... | 3 | 4 |
| | 30-B | ... | ... | ... | 32 | 50 | 247 | 118 | 129 | ... | ... | ... | ... | 68 | 53 | 50 | 7 | ... | ... | ... | ... |
| | 41-A | ... | ... | ... | 20 | 38 | 120 | 80 | 40 | ... | ... | ... | ... | 60 | 9 | 56 | 20 | ... | ... | ... | ... |
| | 48 | ... | ... | ... | 138 | 194 | 896 | 425 | 471 | 168 | 173 | ... | ... | 287 | 247 | 167 | 76 | 6 | 4 | 4 | 3 |
| | | | **Total** ... | ... | **351** | **564** | **3,007** | **1,487** | **1,520** | **275** | **302** | ... | ... | **954** | **608** | **744** | **193** | **17** | **7** | **27** | **30** |
| Ward 8 | E. B. 46-A | ... | ... | ... | 25 | 25 | 12[illegible] | 58 | 64 | ... | ... | ... | ... | 47 | 30 | 32 | 5 | 1 | ... | ... | ... |
| | 47-A | ... | ... | ... | 16 | 24 | 4[illegible]3 | 401 | **92** | 56 | ... | ... | ... | 360 | 36 | 62 | 4 | ... | ... | ... | ... |
| | 49 | ... | ... | ... | 107 | 148 | 667 | 348 | 319 | 12 | 22 | ... | ... | 224 | 150 | 140 | 25 | 1 | ... | ... | ... |
| | 50 | ... | ... | ... | 128 | 154 | 737 | 356 | **381** | ... | ... | ... | ... | 235 | 135 | 187 | 79 | 2 | ... | ... | ... |
| | 51 | ... | ... | ... | 159 | 159 | 738 | 375 | 363 | 332 | 327 | ... | ... | 126 | 34 | 187 | 38 | 1 | ... | ... | ... |
| | | | **Total** ... | ... | **435** | **510** | **2,757** | **1,538** | **1,219** | **400** | **349** | ... | ... | **992** | **385** | **608** | **151** | **5** | ... | ... | ... |

| Location Code Number | Name of Town | A-III M | A-III F | A-IV M | A-IV F | A-V M | A-V F | A-VI M | A-VI F | A-VII M | A-VII F | A-VIII M | A-VIII F | A-IX M | A-IX F | B-X Non-workers M | B-X Non-workers F |
|---|---|---|---|---|---|---|---|---|---|---|---|---|---|---|---|---|---|
| 1 | 2 | 21 | 22 | 23 | 24 | 25 | 26 | 27 | 28 | 29 | 30 | 31 | 32 | 33 | 34 | 35 | 36 |
| 92 | Palayamcottai (M)—(*contd.*) | | | | | | | | | | | | | | | | |
| | Ward 3 E. B. 15 ... | 1 | ... | 3 | ... | 4 | ... | 1 | ... | 22 | ... | 2 | ... | 35 | 23 | 569 | 193 |
| | 16 ... | 5 | ... | 1 | ... | 19 | 1 | 6 | ... | 15 | 1 | 16 | ... | 52 | 31 | 169 | 255 |
| | **Total ...** | **6** | **...** | **4** | ... | **23** | **1** | **7** | ... | **37** | **1** | **18** | ... | **87** | **54** | **738** | **448** |
| | Ward 4 E. B. 17 ... | 3 | ... | ... | ... | 24 | ... | 2 | ... | 15 | 1 | 8 | ... | 81 | 26 | 150 | 242 |
| | 18-A ... | ... | ... | 10 | 4 | 23 | .. | 2 | ... | 13 | ... | 2 | .. | 13 | 8 | 49 | 114 |
| | 19-A ... | 2 | ... | ... | ... | 90 | ... | 3 | ... | 24 | ... | 11 | 2 | 45 | 27 | 172 | 317 |
| | 20-A ... | ... | ... | - | ... | 14 | ... | 3 | ... | 3 | ... | 3 | ... | 10 | 3 | 27 | 54 |
| | **Total ...** | 5 | ... | **11** | **4** | **151** | ... | **10** | ... | **55** | **1** | **24** | **2** | **149** | **64** | **398** | **727** |
| | Ward 5 E. B. 20-B ... | 1 | ... | ... | ... | 6 | ... | 1 | ... | 5 | ... | 6 | ... | 20 | 7 | 65 | 73 |
| | 21 ... | 14 | ... | ... | 2 | 7 | ... | 8 | ... | 7 | ... | 11 | 1 | 26 | 2 | 129 | 375 |
| | 22-B ... | ... | ... | 1 | ... | ... | ... | ... | ... | ... | ... | ... | ... | 3 | ... | 7 | 11 |
| | 23 ... | 9 | ... | 20 | 2 | 35 | ... | 54 | ... | 28 | ... | 8 | ... | 42 | 9 | 138 | 308 |
| | 24 ... | 10 | 1 | 2 | 2 | 15 | ... | 33 | 1 | 29 | ... | 7 | ... | 132 | 13 | 152 | 327 |
| | **Total ...** | **34** | **1** | **23** | **6** | **63** | ... | **96** | **1** | **69** | ... | **32** | **1** | **223** | **31** | **491** | **1,094** |
| | Ward 6 E. B. 22-A ... | 24 | ... | 10 | 36 | 24 | | 31 | ... | 35 | 2 | 14 | ... | 77 | 27 | 171 | 338 |
| | 25 ... | ... | ... | 1 | ... | 36 | ... | 41 | 2 | 46 | 1 | 23 | ... | 39 | 7 | 203 | 376 |
| | 26 ... | 1 | ... | 9 | ... | 35 | 1 | 31 | ... | 43 | 2 | 10 | ... | 48 | 6 | 150 | 311 |
| | 27-A ... | ... | ... | 1 | 1 | 12 | ... | 8 | ... | 11 | 3 | 4 | ... | 23 | 14 | 39 | 94 |
| | 28-A ... | 1 | ... | 4 | ... | 21 | ... | 2 | ... | 24 | 1 | 12 | ... | 38 | 14 | 97 | 190 |
| | 29-A ... | 1 | ... | 18 | ... | 12 | ... | 8 | ... | 20 | ... | 7 | ... | 21 | 5 | 87 | 148 |
| | 30-A ... | 3 | 3 | 10 | 5 | 25 | 1 | 16 | ... | 54 | 2 | 23 | ... | 68 | 14 | 167 | 356 |
| | 31-A ... | 2 | 1 | 11 | 9 | 39 | 1 | 2 | ... | 34 | ... | 4 | ... | 93 | 9 | 220 | 320 |
| | **Total ...** | **32** | **4** | **64** | **51** | **204** | **4** | **139** | **2** | **267** | **11** | **97** | ... | **407** | **93** | **1,134** | **2,193** |
| | Ward 7 E. B. 27-B ... | ... | ... | 14 | 2 | 36 | ... | 17 | ... | 54 | 2 | 15 | ... | 46 | [illegible] | 144 | 289 |
| | 28-B ... | 28 | ... | 2 | 2 | 13 | 2 | 8 | ... | 5 | ... | 10 | ... | 41 | 13 | 112 | 238 |
| | 29-B ... | 7 | ... | 17 | 17 | 14 | 2 | 3 | ... | 40 | 2 | 8 | .. | 59 | 14 | 137 | 263 |
| | 30-B ... | ... | ... | ... | 1 | 7 | ... | 3 | ... | 20 | 2 | 6 | ... | 14 | 4 | 68 | 122 |
| | 41-A ... | ... | ... | 13 | 20 | 1 | ... | ... | ... | 5 | .. | ... | ... | 37 | ... | 24 | 20 |
| | 48 ... | 4 | ... | ... | ... | 51 | 8 | 6 | 2 | 11 | ... | 13 | 1 | 72 | 58 | 258 | 395 |
| | **Total ...** | **39** | ... | **46** | **42** | **122** | **12** | **37** | **2** | **135** | **6** | **52** | **1** | **269** | **93** | **743** | **1,327** |
| | Ward 8 E. B. 46-A ... | 2 | ... | ... | ... | 7 | 2 | ... | ... | 8 | .. | ... | ... | 14 | 3 | 26 | 59 |
| | 47-A ... | ... | ... | ... | 1 | 10 | ... | ... | ... | 8 | . | 10 | .. | 34 | 3 | 339 | 88 |
| | 49 ... | 2 | ... | 21 | 13 | 24 | ... | 8 | ... | 15 | ... | 7 | ... | 62 | 12 | 208 | 294 |
| | 50 ... | 4 | ... | 73 | 46 | 22 | 4 | 22 | 9 | 8 | 1 | 10 | ... | 46 | 19 | 169 | 302 |
| | 51 ... | ... | ... | ... | ... | 4 | 1 | 2 | 1 | 1 | 1 | 5 | 1 | 174 | 34 | 188 | 325 |
| | **Total ...** | **8** | ... | **94** | **60** | **67** | **7** | **32** | **10** | **40** | **2** | 32 | **1** | **330** | **71** | **930** | **1,068** |

| Location Code Number | Name of Town | Area in Sq. Miles | Occupied Residential Houses: No. of Houses | Occupied Residential Houses: No. of Households | Total No. of Persons Enumerated: Total | Total No. of Persons Enumerated: Males | Total No. of Persons Enumerated: Females | Scheduled Castes: M | Scheduled Castes: F | Scheduled Tribes: M | Scheduled Tribes: F | Literate and Educated Persons: M | Literate and Educated Persons: F | Total Workers (A-I to A-IX): M | Total Workers (A-I to A-IX): F | A-I: M | A-I: F | A-II: M | A-II: F |
|---|---|---|---|---|---|---|---|---|---|---|---|---|---|---|---|---|---|---|---|
| 1 | 2 | 3 | 4 | 5 | 6 | 7 | 8 | 9 | 10 | 11 | 12 | 13 | 14 | 15 | 16 | 17 | 18 | 19 | 20 |
| 92 | Palayamcottai (M)—(*contd.*) | | | | | | | | | | | | | | | | | | |
| | Ward 9 E. B. 52-A ... ... | ... | 53 | 69 | 1,011 | 704 | 307 | 31 | 36 | ... | ... | 549 | 150 | 144 | 84 | 5 | 1 | 1 | 2 |
| | 59 ... ... | ... | 241 | 241 | 892 | 468 | 424 | 59 | 59 | ... | ... | 355 | 211 | 252 | 9 | ... | ... | ... | ... |
| | 60 ... ... | ... | 85 | 86 | 331 | 171 | 160 | 7 | 5 | ... | ... | 131 | 68 | 89 | 2 | ... | ... | ... | ... |
| | **Total** ... | ... | **379** | **396** | **2,234** | **1,343** | **891** | **97** | **100** | ... | ... | **1,035** | **429** | **485** | **95** | **5** | **1** | **1** | **2** |
| | Ward 10 E. B. 56-A ... ... | ... | 30 | 33 | 304 | 144 | 160 | ... | ... | ... | ... | 114 | 97 | 43 | 11 | ... | ... | ... | ... |
| | 57 ... ... | ... | 121 | 147 | 649 | 308 | 341 | ... | ... | ... | ... | 237 | 183 | 135 | 22 | 7 | 2 | 1 | ... |
| | 58 ... ... | ... | 123 | 126 | 628 | 300 | 328 | ... | ... | ... | ... | 208 | 187 | 125 | 19 | ... | ... | 1 | ... |
| | 66-A ... ... | ... | 28 | 66 | 299 | 143 | 156 | 122 | 135 | ... | ... | 83 | 23 | 68 | 22 | ... | ... | ... | ... |
| | **Total** ... | ... | **302** | **372** | **1,880** | **805** | **985** | **122** | **135** | ... | ... | **642** | **490** | **371** | **74** | **7** | **2** | **2** | ... |
| | Ward 11 E. B. 41-B ... ... | ... | 92 | 141 | 758 | 371 | 387 | ... | ... | ... | ... | 259 | 153 | 180 | 49 | ... | ... | ... | ... |
| | 40-A ... ... | ... | 55 | 67 | 363 | 187 | 176 | ... | ... | ... | ... | 120 | 71 | 86 | 22 | 1 | ... | ... | ... |
| | 42 ... ... | ... | 127 | 157 | 727 | 344 | 383 | ... | ... | ... | ... | 261 | 207 | 162 | 31 | 12 | ... | ... | ... |
| | 43 ... ... | ... | 133 | 187 | 878 | 427 | 451 | ... | ... | ... | ... | 290 | 209 | 197 | 18 | 4 | 3 | ... | ... |
| | 44 ... ... | ... | 117 | 148 | 654 | 311 | 343 | ... | ... | ... | ... | 209 | 120 | 164 | 81 | 9 | ... | ... | ... |
| | 45 ... ... | ... | 170 | 182 | 867 | 423 | 444 | ... | ... | ... | ... | 319 | 205 | 207 | 51 | 5 | ... | 1 | ... |
| | 46-B ... ... | ... | 120 | 128 | 727 | 310 | 417 | ... | ... | ... | ... | 256 | 325 | 134 | 33 | 7 | 4 | ... | ... |
| | 47-B ... ... | ... | 39 | 76 | 2[illegible]8 | 133 | 135 | ... | ... | ... | ... | 78 | 53 | 55 | 9 | 1 | ... | 1 | ... |
| | **Total** ... | ... | **853** | **1,086** | **5,242** | **2,506** | **2,736** | ... | ... | ... | ... | **1,792** | **1,343** | **1,175** | **294** | **39** | **7** | **2** | ... |
| | Ward 12 E. B. 18-B ... ... | ... | 40 | 73 | 485 | 305 | 180 | 1 | ... | ... | ... | 190 | 92 | 186 | 15 | 13 | ... | 9 | ... |
| | 19-B ... ... | ... | 11 | 27 | 143 | 65 | 78 | 13 | 22 | ... | ... | 51 | 48 | 37 | 12 | ... | ... | ... | ... |
| | 31-B ... ... | ... | 8 | 13 | 64 | 26 | 38 | ... | ... | ... | ... | 19 | 19 | 11 | 2 | ... | ... | ... | ... |
| | 32 ... ... | ... | 86 | 174 | 723 | 367 | 356 | ... | ... | ... | ... | 306 | 246 | 154 | 14 | 10 | ... | ... | ... |
| | 33 ... ... | ... | 72 | 140 | 646 | 306 | 340 | ... | ... | ... | ... | 234 | 185 | 137 | 9 | 1 | 1 | ... | ... |
| | 34 ... ... | ... | 147 | 164 | 698 | 325 | 373 | ... | ... | ... | ... | 248 | 207 | 147 | 14 | 4 | 1 | 1 | ... |
| | 35 ... ... | ... | 64 | 155 | 670 | 329 | 341 | ... | ... | ... | ... | 216 | 123 | 168 | 21 | 4 | 3 | ... | ... |
| | 36 ... ... | ... | 91 | 164 | 758 | 366 | 392 | 1 | 4 | ... | ... | 311 | 295 | 158 | 28 | 5 | 4 | ... | ... |
| | 37 ... ... | ... | 91 | 146 | 604 | 316 | 288 | ... | ... | ... | ... | 258 | 181 | 153 | 12 | 3 | ... | ... | ... |
| | 38 ... ... | ... | 88 | 131 | 694 | 341 | 353 | ... | ... | ... | ... | 236 | 103 | 179 | 90 | 8 | 1 | ... | ... |
| | 39 ... ... | ... | 90 | 141 | 708 | 365 | 343 | ... | ... | ... | ... | 240 | 124 | 183 | 94 | 2 | ... | ... | ... |
| | 40-B ... ... | ... | 51 | 77 | 352 | 183 | 169 | ... | ... | ... | ... | 137 | 80 | 81 | 1 | 4 | ... | ... | ... |
| | 54-A ... ... | ... | 65 | 67 | 309 | 168 | 141 | 4 | 3 | ... | ... | 1[illegible]1 | 75 | 84 | 8 | ... | ... | ... | ... |
| | **Total** ... | ... | **904** | **1,472** | **6,854** | **3,462** | **3,392** | **19** | **29** | ... | ... | **2,577** | **1,778** | **1,678** | **320** | **54** | **10** | **10** | ... |
| | Ward 13 E. B. 52-A ... ... | ... | 74 | 78 | 1,038 | 855 | 183 | **96** | 3 | ... | ... | 787 | 75 | 123 | 28 | ... | ... | ... | ... |
| | 53 ... ... | ... | 97 | 117 | 932 | 296 | 636 | **1** | 16 | ... | ... | 253 | 541 | 122 | 89 | ... | ... | ... | ... |
| | 54-B ... ... | ... | 86 | 86 | 394 | 182 | 212 | ... | ... | ... | ... | 151 | 109 | 79 | 8 | ... | ... | ... | ... |

TOWN

TIRUNELVELI

IRECTORY

ALUK—(contd.)

| Location Code Number | Name of Town | A-III M | A-III F | A-IV M | A-IV F | A-V M | A-V F | A-VI M | A-VI F | A-VII M | A-VII F | A-VIII M | A-VIII F | A-IX M | A-IX F | B-X Non-workers M | B-X Non-workers F |
|---|---|---|---|---|---|---|---|---|---|---|---|---|---|---|---|---|---|
| 1 | 2 | 21 | 22 | 23 | 24 | 25 | 26 | 27 | 28 | 29 | 30 | 31 | 32 | 33 | 34 | 35 | 36 |
| 92 | Palayamcottai (M)—(*contd.*) | | | | | | | | | | | | | | | | |
| | Ward 9 E. B. 52-A ... | 4 | ... | ... | ... | 4 | ... | 3 | 2 | 3 | ... | 6 | ... | 118 | 79 | 560 | 223 |
| | 59 ... | ... | ... | ... | ... | 4 | 1 | 1 | ... | 1 | ... | 1 | ... | 245 | 8 | 216 | 415 |
| | 60 ... | 1 | ... | ... | ... | ... | 1 | ... | ... | ... | ... | ... | ... | 88 | 1 | 82 | 158 |
| | **Total** ... | **5** | ... | ... | ... | **8** | **2** | **4** | **2** | **4** | ... | **7** | ... | **451** | **88** | **858** | **796** |
| | Ward 10 E. B. 56-A ... | 3 | ... | 1 | 2 | 3 | ... | 1 | ... | 3 | ... | 6 | ... | 26 | 9 | 101 | 149 |
| | 57 ... | 6 | 1 | 4 | ... | 18 | 2 | 1 | ... | 19 | 4 | 15 | ... | 64 | 13 | 173 | 319 |
| | 58 ... | 2 | ... | 1 | ... | 14 | 6 | 8 | ... | 9 | ... | 5 | ... | 85 | 13 | 175 | 309 |
| | 66-A ... | 2 | ... | ... | ... | 7 | ... | 1 | ... | 1 | ... | 16 | ... | 41 | 22 | 75 | 134 |
| | **Total** ... | **13** | **1** | **6** | **2** | **42** | **8** | **11** | ... | **32** | **4** | **42** | ... | **216** | **57** | **524** | **911** |
| | Ward 11 E. B. 41-B ... | 2 | ... | 83 | 42 | 13 | 1 | 9 | ... | 35 | ... | 11 | ... | 27 | 6 | 191 | 338 |
| | 40-A ... | 1 | ... | 45 | 22 | 1 | ... | 2 | ... | 13 | ... | 4 | ... | 19 | ... | 101 | 154 |
| | 42 ... | 3 | ... | 27 | 9 | 37 | 3 | 9 | ... | 15 | ... | 16 | 1 | 43 | 18 | 182 | 352 |
| | 43 ... | 2 | 1 | 8 | 2 | 58 | 2 | 18 | ... | 26 | ... | 9 | ... | 72 | 10 | 230 | 433 |
| | 44 ... | 16 | ... | 85 | 78 | 2 | 1 | 4 | ... | 12 | ... | 6 | ... | 20 | 2 | 157 | 262 |
| | 45 ... | 4 | ... | 79 | 29 | 14 | 1 | 9 | ... | 22 | 2 | 13 | 1 | 60 | 18 | 216 | 393 |
| | 46-B ... | 1 | ... | 2 | 1 | 23 | ... | 13 | 1 | 12 | ... | 11 | ... | 65 | 27 | 176 | 384 |
| | 47-B ... | 2 | ... | 3 | 4 | 10 | 3 | 3 | ... | 7 | ... | 9 | ... | 19 | 2 | 78 | 126 |
| | **Total** ... | **31** | **1** | **332** | **187** | **158** | **11** | **67** | **1** | **142** | **2** | **79** | **2** | **325** | **83** | **1,331** | **2,442** |
| | Ward 12 E. B. 18-B ... | 3 | ... | 1 | ... | 35 | ... | 6 | ... | 24 | 1 | 19 | ... | 76 | 14 | 119 | 165 |
| | 19-B ... | ... | ... | ... | ... | 19 | ... | 3 | ... | 4 | ... | 3 | ... | 8 | 12 | 28 | 66 |
| | 31-B ... | ... | ... | ... | ... | 7 | ... | 1 | ... | 2 | ... | 1 | ... | ... | 2 | 15 | 36 |
| | 32 ... | 4 | ... | 3 | 1 | 25 | ... | 4 | ... | 29 | ... | 18 | ... | 61 | 13 | 213 | 342 |
| | 33 ... | ... | ... | 5 | ... | 41 | ... | 5 | ... | 22 | 1 | 19 | ... | 44 | 7 | 169 | 331 |
| | 34 ... | 3 | ... | 1 | ... | 18 | ... | 4 | ... | 45 | 4 | 25 | ... | 46 | 9 | 178 | 359 |
| | 35 ... | ... | ... | 14 | 1 | 27 | 1 | 14 | ... | 39 | 4 | 18 | ... | 52 | 12 | 161 | 320 |
| | 36 ... | ... | ... | ... | 2 | 25 | ... | 14 | ... | 24 | ... | 20 | ... | 70 | 22 | 208 | 364 |
| | 37 ... | ... | ... | ... | ... | 12 | 2 | 17 | ... | 35 | ... | 22 | ... | 64 | 10 | 163 | 276 |
| | 38 ... | 1 | ... | 134 | 81 | 6 | 1 | 2 | ... | 14 | 1 | 2 | ... | 12 | 6 | 162 | 263 |
| | 39 ... | ... | 1 | 104 | 85 | 15 | 1 | 5 | ... | 13 | 1 | 13 | ... | 31 | 6 | 182 | 249 |
| | 40-B ... | 5 | ... | 3 | ... | 4 | ... | 5 | ... | 15 | ... | 13 | ... | 32 | 1 | 102 | 168 |
| | 54-A ... | 3 | ... | ... | ... | 4 | ... | 1 | ... | 23 | ... | 13 | ... | 40 | 8 | 84 | 133 |
| | **Total** ... | **19** | **1** | **265** | **170** | **238** | **5** | **81** | ... | **289** | **12** | **186** | ... | **536** | **122** | **1,784** | **3,072** |
| | Ward 13 E. B. 52-A ... | 14 | 2 | ... | 1 | 11 | ... | 20 | 8 | 4 | ... | 1 | ... | 73 | 17 | 732 | 155 |
| | 53 ... | ... | ... | ... | 1 | 4 | 3 | 8 | 1 | 16 | 1 | 14 | ... | 80 | 83 | 174 | 547 |
| | 54-B ... | 4 | ... | ... | 1 | 6 | ... | 7 | 1 | 16 | ... | 12 | ... | 34 | 6 | 103 | 204 |

TOWN

TIRUNELVELI

IRECTORY

ALUK—(contd.)

| Location Code Number | Name of Town | Area in Sq. Miles | Occupied Residential Houses: No. of Houses | Occupied Residential Houses: No. of Households | Total No. of Persons Enumerated: Total | Total No. of Persons Enumerated: Males | Total No. of Persons Enumerated: Females | Scheduled Castes: M | Scheduled Castes: F | Scheduled Tribes: M | Scheduled Tribes: F | Literate and Educated Persons: M | Literate and Educated Persons: F | Total Workers (A-I to A-IX): M | Total Workers (A-I to A-IX): F | A-I: M | A-I: F | A-II: M | A-II: F |
|---|---|---|---|---|---|---|---|---|---|---|---|---|---|---|---|---|---|---|---|
| 1 | 2 | 3 | 4 | 5 | 6 | 7 | 8 | 9 | 10 | 11 | 12 | 13 | 14 | 15 | 16 | 17 | 18 | 19 | 20 |
| 92 | Palayamcottai (M)—(*contd.*) | | | | | | | | | | | | | | | | | | |
| | Ward 13 E. B. 55 ... ... | ... | 151 | 175 | 750 | 360 | 390 | ... | ... | ... | ... | 268 | 168 | 175 | 7 | ... | ... | ... | ... |
| | 56-B ... ... | ... | 55 | 122 | 543 | 221 | 322 | 2 | 6 | ... | ... | 189 | 244 | 104 | 15 | ... | ... | ... | ... |
| | 63-A ... ... | ... | 128 | 149 | 1,178 | 418 | 760 | 38 | 111 | ... | ... | 362 | 661 | 154 | 71 | 9 | ... | ... | ... |
| | **Total ... ...** | **...** | **591** | **727** | **4,835** | **2,332** | **2,503** | **137** | **136** | **...** | **...** | **2,010** | **1,798** | **757** | **218** | **9** | **...** | **...** | **...** |
| | Ward 14 E. B. 63-B ... ... | ... | 19 | 21 | 55 | 29 | 26 | ... | ... | ... | ... | 28 | 24 | 9 | 2 | ... | ... | ... | ... |
| | 64 ... ... | ... | 96 | 154 | 722 | 338 | 384 | 55 | 60 | ... | ... | 226 | 190 | 158 | 54 | 9 | 2 | 33 | 39 |
| | 65 ... ... | ... | 215 | 217 | 1,055 | 523 | 532 | 63 | 69 | ... | ... | 316 | 292 | 211 | 62 | 38 | 35 | 10 | 3 |
| | 66-B ... ... | ... | 103 | 138 | 694 | 283 | 411 | 75 | 141 | ... | ... | 214 | 253 | 114 | 35 | 19 | 2 | 7 | 5 |
| | **Total ... ...** | **...** | **433** | **530** | **2,526** | **1,173** | **1,353** | **193** | **270** | **...** | **...** | **784** | **759** | **522** | **153** | **66** | **39** | **50** | **47** |
| | Ward 15 E. B. 52-B ... ... | ... | 46 | 47 | 740 | 518 | 222 | 9 | ... | ... | ... | 494 | 188 | 68 | 29 | 2 | ... | ... | ... |
| | 61 ... ... | ... | 159 | 159 | 772 | 361 | 411 | 20 | 36 | ... | ... | 185 | 162 | 174 | 68 | 24 | ... | 4 | 8 |
| | 62 ... ... | ... | 137 | 137 | 1,298 | 659 | 639 | 11 | ... | ... | ... | 598 | 546 | 140 | 57 | 10 | ... | ... | ... |
| | **Total ... ...** | **...** | **342** | **343** | **2,810** | **1,538** | **1,272** | **40** | **36** | **...** | **...** | **1,277** | **896** | **382** | **154** | **36** | **...** | **4** | **8** |
| | **Town Total ...** | **754** | **7,779** | **10,224** | **51,002** | **25,879** | **25,123** | **2,515** | **2,543** | **...** | **...** | **18,291** | **12,288** | **11,469** | **2,654** | **492** | **186** | **250** | **171** |
| 93 | Tirunelveli (M) ... P. M. H. L. Hos. Rhc. Mcw. Mp. Rly. R. Pt. Tel. S. Pw. Tk. Riv. Ei. E. Vh. Cs. B. | | | | | | | | | | | | | | | | | | |
| | Ward 1 E. B. 1 ... ... | ... | 58 | 80 | 272 | 143 | 129 | ... | ... | ... | ... | 104 | 53 | 86 | 33 | 1 | ... | ... | ... |
| | 2 ... ... | ... | 97 | 100 | 541 | 333 | 208 | 4 | 4 | ... | ... | 285 | 81 | 144 | 49 | 2 | ... | 1 | 1 |
| | 3 ... ... | ... | 109 | 156 | 525 | 292 | 233 | ... | ... | ... | ... | 220 | 103 | 162 | 60 | ... | ... | ... | ... |
| | 4 ... ... | ... | 135 | 178 | 658 | 327 | 331 | 164 | 183 | ... | ... | 162 | 59 | 201 | 76 | 31 | 26 | 14 | 35 |
| | 5 ... ... | ... | 125 | 167 | 611 | 304 | 307 | ... | ... | ... | ... | 185 | 94 | 200 | 47 | 3 | ... | ... | ... |
| | 6 ... ... | ... | 129 | 133 | 534 | 277 | 257 | 252 | 235 | ... | ... | 159 | 39 | 179 | 166 | 118 | 123 | 23 | 19 |
| | 7 ... ... | ... | 116 | 140 | 556 | 264 | 292 | 143 | 164 | ... | ... | 118 | 29 | 184 | 79 | 68 | 26 | 24 | 16 |
| | 8 ... ... | ... | 71 | 90 | 323 | 168 | 155 | ... | ... | 5 | 3 | 111 | 57 | 107 | 7 | ... | ... | ... | ... |
| | 9 ... ... | ... | 71 | 84 | 355 | 181 | 174 | 1 | 2 | ... | ... | 143 | 105 | 89 | 14 | 3 | ... | ... | ... |
| | 10 ... ... | ... | 95 | 131 | 475 | 249 | 226 | ... | ... | ... | ... | 186 | 81 | 125 | 51 | 2 | 1 | ... | ... |
| | 11 ... ... | ... | 113 | 118 | 408 | 199 | 209 | ... | ... | ... | ... | 154 | 75 | 103 | 38 | 4 | 1 | ... | ... |
| | 12 ... ... | ... | 103 | 108 | 431 | 219 | 212 | ... | ... | ... | ... | 172 | 78 | 111 | 16 | 4 | ... | 1 | ... |
| | 13 ... ... | ... | 81 | 86 | 372 | 182 | 190 | ... | ... | ... | ... | 145 | 122 | 85 | 9 | ... | ... | ... | ... |
| | 14 ... ... | ... | 85 | 87 | 308 | 140 | 168 | ... | ... | ... | ... | 88 | 126 | 96 | 10 | 13 | ... | ... | ... |
| | 15 ... ... | ... | 90 | 94 | 333 | 164 | 169 | ... | ... | ... | ... | 124 | 88 | 83 | 18 | 4 | 1 | 1 | ... |
| | 16 ... ... | ... | 93 | 102 | 411 | 204 | 207 | ... | ... | ... | ... | 147 | 84 | 97 | 25 | ... | ... | ... | ... |
| | 17 ... ... | ... | 115 | 120 | 490 | 239 | 251 | 59 | 90 | ... | ... | 130 | 40 | 137 | 32 | 3 | 3 | 20 | 13 |
| | 18 ... ... | ... | 132 | 153 | 587 | 318 | 269 | ... | ... | ... | ... | 183 | 74 | 189 | 7 | 5 | ... | 1 | ... |
| | 19 ... ... | ... | 104 | 117 | 460 | 242 | 218 | ... | ... | ... | ... | 139 | 31 | 154 | 59 | ... | 1 | ... | ... |
| | 20 ... ... | ... | 91 | 116 | 569 | 278 | 291 | ... | ... | ... | ... | 142 | 17 | 160 | 146 | ... | ... | ... | ... |

| Location Code Number | Name of Town | A-III M | A-III F | A-IV M | A-IV F | A-V M | A-V F | A-VI M | A-VI F | A-VII M | A-VII F | A-VIII M | A-VIII F | A-IX M | A-IX F | B-X Non-workers M | B-X Non-workers F |
|---|---|---|---|---|---|---|---|---|---|---|---|---|---|---|---|---|---|
| 1 | 2 | 21 | 22 | 23 | 24 | 25 | 26 | 27 | 28 | 29 | 30 | 31 | 32 | 33 | 34 | 35 | 36 |
| 92 | Palayamcottai (M)—(*contd.*) | | | | | | | | | | | | | | | | |
| Ward 13 | E. B. 55 ... | 3 | ... | 7 | 2 | 9 | ... | 24 | ... | 12 | 1 | 36 | ... | 84 | 4 | 185 | 383 |
| | 56-B ... | 5 | ... | ... | ... | 8 | ... | 4 | ... | 10 | 1 | 16 | ... | 61 | 14 | 117 | 307 |
| | 63-A ... | 10 | ... | ... | ... | 16 | ... | 6 | ... | 25 | ... | 12 | ... | 76 | 71 | 264 | 689 |
| | **Total ...** | **36** | 2 | **7** | **5** | **54** | **3** | **69** | **10** | **83** | **3** | **91** | ... | **408** | **195** | **1,575** | **2,285** |
| Ward 14 | E. B. 63-B ... | ... | ... | ... | ... | 1 | ... | ... | ... | 1 | | ... | ... | 7 | 2 | 20 | 24 |
| | 64 ... | 4 | ... | 4 | ... | 3 | ... | 16 | | 14 | 2 | 15 | ... | 60 | 11 | 180 | 330 |
| | 65 ... | 2 | | | ... | 26 | 1 | 9 | ... | 24 | 2 | 16 | ... | 86 | 21 | 312 | 470 |
| | 66-B ... | ... | 1 | 4 | 4 | 11 | 2 | 9 | ... | 18 | ... | 26 | 1 | 50 | 20 | 139 | 376 |
| | **Total ...** | **6** | **1** | **8** | **4** | **41** | **3** | **34** | ... | **57** | **4** | **57** | **1** | **203** | **54** | **651** | **1,200** |
| Ward 15 | E. B. 52-B ... | ... | ... | ... | ... | 2 | ... | 21 | 8 | 8 | ... | 1 | ... | 34 | 21 | 450 | 193 |
| | 61 ... | 21 | 10 | ... | ... | 12 | 1 | 7 | ... | 21 | 1 | 15 | ... | 70 | 48 | 187 | 343 |
| | 62 ... | 5 | ... | ... | ... | 16 | ... | 4 | ... | 19 | ... | 4 | ... | 82 | 57 | 519 | 582 |
| | **Total ...** | **26** | **10** | ... | ... | **30** | 1 | **32** | **8** | **48** | **1** | **20** | ... | **186** | **126** | **1,156** | **1,118** |
| | **Town Total ...** | **344** | **23** | **974** | 599 | **1,513** | **73** | **691** | **41** | **1,531** | **62** | **990** | **9** | **4,688** | **1,490** | **14,410** | **22,469** |
| 93 | Tirunelveli (M)—(*contd.*) | | | | | | | | | | | | | | | | |
| Ward 1 | E.B. 1 ... | ... | ... | 4 | 11 | 34 | 14 | 2 | 2 | 29 | 4 | 5 | ... | 20 | 2 | 57 | 96 |
| | 2 ... | ... | ... | 5 | 42 | 45 | 3 | 7 | ... | 21 | ... | 20 | ... | 43 | 3 | 189 | 159 |
| | 3 ... | ... | ... | 24 | 40 | 33 | 1 | 3 | 4 | 52 | 5 | 13 | ... | 37 | 10 | 130 | 173 |
| | 4 ... | 1 | ... | 12 | 2 | 39 | ... | 10 | ... | 30 | 2 | 27 | ... | 37 | 11 | 126 | 255 |
| | 5 ... | 1 | ... | 14 | 12 | 116 | 17 | 9 | 4 | 34 | 8 | 12 | ... | 11 | 6 | 104 | 260 |
| | 6 ... | 1 | ... | 19 | 23 | 4 | ... | ... | ... | 3 | ... | 3 | ... | 8 | 1 | 98 | 91 |
| | 7 ... | 7 | ... | 51 | 27 | 14 | ... | ... | ... | 8 | 5 | ... | ... | 12 | 5 | 80 | 213 |
| | 8 ... | 2 | ... | 40 | 2 | 46 | ... | 1 | ... | 6 | 1 | 1 | ... | 11 | 4 | 61 | 148 |
| | 9 ... | ... | 1 | 6 | 7 | 20 | ... | 2 | ... | 29 | | 5 | ... | 24 | 6 | 92 | 160 |
| | 10 ... | 4 | 8 | 4 | 29 | 39 | 3 | 2 | 1 | 61 | 3 | 5 | ... | 8 | 6 | 124 | 175 |
| | 11 ... | 3 | ... | 5 | 29 | 25 | 3 | 9 | ... | 36 | | ... | ... | 21 | 4 | 96 | 171 |
| | 12 ... | 1 | ... | 21 | 12 | 22 | ... | 11 | ... | 31 | 1 | 3 | ... | 17 | 3 | 108 | 196 |
| | 13 ... | 1 | ... | 3 | 1 | 20 | 2 | 1 | ... | 34 | 1 | 4 | ... | 22 | 5 | 97 | 181 |
| | 14 ... | 1 | ... | 14 | 6 | 29 | ... | 3 | ... | 13 | 1 | 2 | ... | 21 | 3 | 44 | 158 |
| | 15 ... | 1 | ... | 2 | 6 | 29 | 2 | 1 | ... | 23 | 2 | 2 | ... | 20 | 7 | 81 | 151 |
| | 16 ... | ... | ... | 2 | 18 | 31 | 1 | 2 | ... | 34 | ... | 1 | ... | 27 | 6 | 107 | 182 |
| | 17 ... | 4 | 1 | 16 | 6 | 34 | 1 | 7 | 1 | 12 | 2 | 5 | ... | 36 | 5 | 102 | 219 |
| | 18 ... | 14 | ... | 38 | ... | 83 | ... | 4 | | | | 4 | | 29 | 7 | 129 | 262 |
| | 19 ... | 1 | ... | 9 | 3 | 67 | | | | | | | | | | | |
| | 20 ... | ... | ... | 1 | 127 | 108 | | | | | | | | | | | |

TOW.. ORY

TIRUNELVELI TALUK—(contd.)

| Location Code Number | Name of Town | Area in Sq. Miles | Occupied Residential Houses: No. of Houses | Occupied Residential Houses: No. of Households | Total No. of Persons Enumerated: Total | Total No. of Persons Enumerated: Males | Total No. of Persons Enumerated: Females | Scheduled Castes: M | Scheduled Castes: F | Scheduled Tribes: M | Scheduled Tribes: F | Literate and Educated Persons: M | Literate and Educated Persons: F | Total Workers (A-I to A-IX): M | Total Workers (A-I to A-IX): F | A-I: M | A-I: F | A-II: M | A-II: F |
|---|---|---|---|---|---|---|---|---|---|---|---|---|---|---|---|---|---|---|---|
| 1 | 2 | 3 | 4 | 5 | 6 | 7 | 8 | 9 | 10 | 11 | 12 | 13 | 14 | 15 | 16 | 17 | 18 | 19 | 20 |
| 93 | Tirunelveli (M)—(contd.) | | | | | | | | | | | | | | | | | | |
| Ward 1 | E. B. 21 ... ... | ... | 114 | 143 | 552 | 255 | 2 7 | ... | ... | ... | ... | 177 | 80 | 153 | 109 | ... | ... | ... | ... |
| | 22 ... ... | ... | 77 | 112 | 451 | 212 | 239 | 33 | 32 | ... | ... | 90 | 13 | 124 | 109 | 12 | ... | ... | 18 |
| | 23 ... ... | ... | 112 | 112 | 555 | 267 | 288 | ... | ... | ... | ... | 185 | 100 | 117 | 62 | 4 | 1 | ... | ... |
| | 24 ... ... | ... | 80 | 94 | 502 | 230 | 272 | 2 | ... | ... | ... | 178 | 123 | 112 | 56 | 15 | ... | ... | ... |
| | 25 ... ... | ... | 91 | 111 | 671 | 318 | 353 | 4 | ... | ... | ... | 233 | 176 | 148 | 67 | 14 | 4 | ... | ... |
| | 26 ... ... | ... | 84 | 105 | 546 | 246 | 300 | ... | ... | ... | ... | 192 | 112 | 109 | 60 | ... | ... | 2 | ... |
| | 27 ... ... | ... | 99 | 112 | 540 | 241 | 299 | ... | ... | ... | ... | 189 | 171 | 101 | 96 | 1 | ... | 2 | ... |
| | 28 ... ... | ... | 93 | 119 | 548 | 267 | 281 | ... | ... | ... | ... | 189 | 88 | 155 | 39 | 2 | ... | ... | ... |
| | 29 ... ... | ... | 74 | 113 | 546 | 256 | 290 | ... | ... | ... | ... | 185 | 84 | 127 | 63 | 8 | ... | ... | ... |
| | 30 ... ... | ... | 75 | 101 | 499 | 223 | 276 | ... | ... | ... | ... | 148 | 67 | 128 | 69 | ... | ... | 2 | ... |
| | 31 ... ... | ... | 69 | 115 | 520 | 243 | 277 | ... | ... | ... | ... | 140 | 39 | 135 | 134 | 1 | ... | ... | ... |
| | 32 ... ... | ... | 100 | 155 | 601 | 309 | 292 | ... | ... | ... | ... | 208 | 96 | 176 | 76 | 1 | ... | ... | ... |
| | 33 ... ... | ... | 86 | 111 | 437 | 191 | 246 | 46 | 73 | ... | ... | 106 | 47 | 124 | 119 | 4 | 2 | 7 | 41 |
| | Total ... | ... | 3,167 | 3,863 | 16,187 | 7,981 | 8,206 | 708 | 783 | 5 | 3 | 5,317 | 2,623 | 4,401 | 2,001 | 323 | 189 | 98 | 143 |
| Ward 2 | E. B. 34 ... ... | ... | 127 | 127 | 509 | 245 | 264 | ... | ... | ... | ... | 201 | 136 | 150 | 2 | ... | ... | ... | ... |
| | 35 ... ... | ... | 131 | 131 | 612 | 293 | 319 | ... | ... | ... | ... | 221 | 186 | 136 | 7 | ... | ... | ... | ... |
| | 36 ... ... | ... | 78 | 78 | 404 | 230 | 174 | ... | ... | ... | ... | 183 | 114 | 154 | 3 | 2 | ... | ... | ... |
| | 37 ... ... | ... | 101 | 101 | 558 | 247 | 311 | ... | ... | ... | ... | 208 | 257 | 103 | 4 | 5 | ... | ... | ... |
| | 38 ... ... | ... | 122 | 136 | 667 | 320 | 347 | ... | ... | ... | ... | 260 | 248 | 151 | 18 | 2 | 1 | ... | ... |
| | 39 ... ... | ... | 108 | 132 | 542 | 284 | 258 | ... | ... | ... | ... | 157 | 53 | 163 | 8 | 7 | ... | 7 | ... |
| | 40 ... ... | ... | 104 | 125 | 628 | 371 | 257 | ... | ... | ... | ... | 272 | 119 | 235 | 22 | 1 | ... | ... | ... |
| | 41 ... ... | ... | 101 | 134 | 571 | 277 | 294 | ... | ... | ... | ... | 201 | 145 | 151 | 24 | 4 | 3 | ... | ... |
| | 42 ... ... | ... | 166 | 166 | 834 | 414 | 420 | ... | ... | ... | ... | 289 | 250 | 177 | 8 | 3 | ... | ... | ... |
| | 43 ... ... | ... | 109 | 116 | 448 | 215 | 233 | ... | ... | ... | ... | 157 | 129 | 107 | 2 | 2 | ... | ... | ... |
| | 44 ... ... | ... | 125 | 136 | 572 | 288 | 284 | 14 | 15 | ... | ... | 207 | 123 | 148 | 24 | 5 | ... | ... | ... |
| | 45 ... ... | ... | 112 | 112 | 476 | 237 | 239 | ... | ... | ... | ... | 178 | 118 | 124 | 11 | ... | ... | ... | ... |
| | 46 ... ... | ... | 123 | 125 | 515 | 269 | 246 | ... | ... | ... | ... | 226 | 156 | 135 | 20 | 2 | 1 | ... | ... |
| | 47 ... ... | ... | 96 | 104 | 414 | 199 | 215 | ... | ... | ... | ... | 154 | 121 | 98 | 2 | ... | ... | ... | ... |
| | 48 ... ... | ... | 116 | 127 | 514 | 243 | 271 | ... | ... | ... | ... | 162 | 106 | 128 | 5 | 12 | 2 | 7 | 1 |
| | 49 ... ... | ... | 163 | 163 | 751 | 387 | 364 | ... | ... | ... | ... | 235 | 106 | 158 | 67 | ... | 1 | ... | ... |
| | 50 ... ... | ... | 120 | 147 | 613 | 309 | 304 | ... | ... | ... | ... | 234 | 144 | 130 | 6 | 4 | ... | ... | ... |
| | 51 ... ... | ... | 150 | 161 | 675 | 332 | 343 | ... | ... | ... | ... | 278 | 234 | 167 | 31 | 19 | 18 | ... | ... |
| | 52 ... ... | ... | 166 | 166 | 677 | 312 | 365 | ... | ... | ... | ... | 264 | 218 | 161 | 16 | 1 | 7 | ... | ... |
| | 53 ... ... | ... | 81 | 111 | 441 | 223 | 218 | 9 | 7 | ... | ... | 151 | 98 | 106 | 18 | 5 | 1 | 2 | 3 |
| | 54 ... ... | ... | 100 | 145 | 555 | 279 | 276 | ... | ... | ... | ... | 207 | 113 | 133 | 19 | 13 | 1 | ... | ... |

| Location Code Number | Name of Town | | A-III M | A-III F | A-IV M | A-IV F | A-V M | A-V F | A-VI M | A-VI F | A-VII M | A-VII F | A-VIII M | A-VIII F | A-IX M | A-IX F | B-X Non-workers M | B-X Non-workers F |
|---|---|---|---|---|---|---|---|---|---|---|---|---|---|---|---|---|---|---|
| 1 | 2 | | 21 | 22 | 23 | 24 | 25 | 26 | 27 | 28 | 29 | 30 | 31 | 32 | 33 | 34 | 35 | 36 |
| 93 | Tirunelveli (M)—(*contd.*) | | | | | | | | | | | | | | | | | |
| | Ward 1 | E. B. 21 ... | 1 | ... | 10 | 108 | 84 | ... | ... | ... | 41 | ... | 1 | ... | 16 | 1 | 102 | 188 |
| | | 22 ... | 8 | 2 | 5 | 87 | 81 | ... | ... | ... | 7 | ... | 3 | ... | 8 | 2 | 88 | 130 |
| | | 23 ... | ... | ... | 5 | 56 | 25 | ... | ... | ... | 33 | ... | 4 | ... | 46 | 5 | 150 | 226 |
| | | 24 ... | 4 | ... | 3 | 38 | 21 | ... | 1 | ... | 36 | ... | ... | ... | 32 | 18 | 118 | 216 |
| | | 25 ... | 2 | ... | 6 | 29 | 16 | ... | 4 | ... | 47 | 1 | 1 | ... | 58 | 33 | 170 | 286 |
| | | 26 ... | 2 | ... | 6 | 39 | 30 | 5 | 2 | ... | 32 | ... | 7 | ... | 28 | 16 | 137 | 240 |
| | | 27 ... | 4 | ... | 3 | 74 | 33 | ... | 1 | ... | 32 | 6 | 6 | ... | 19 | 16 | 140 | 203 |
| | | 28 ... | 1 | ... | ... | 38 | 28 | ... | ... | ... | 53 | ... | 6 | ... | 65 | 1 | 112 | 242 |
| | | 29 ... | ... | ... | 2 | 62 | 11 | ... | ... | ... | 52 | 1 | 2 | ... | 52 | ... | 129 | 227 |
| | | 30 ... | 2 | ... | 4 | 68 | 15 | ... | 2 | ... | 63 | ... | 15 | ... | 25 | 1 | 95 | 207 |
| | | 31 ... | 1 | ... | ... | 130 | 28 | ... | 2 | ... | 40 | 1 | 33 | ... | 30 | 3 | 108 | 143 |
| | | 32 ... | 3 | ... | 35 | 62 | 37 | ... | 4 | 6 | 65 | 6 | 19 | ... | 12 | 2 | 133 | 216 |
| | | 33 ... | 2 | 1 | 7 | 14 | 25 | 32 | 2 | 5 | 40 | 11 | 10 | ... | 27 | 13 | 67 | 127 |
| | | **Total** ... | **72** | **13** | **376** | **1,208** | **1,272** | **141** | **109** | **23** | **1,055** | **63** | **244** | ... | **852** | **221** | **3,580** | **6,205** |
| | Ward 2 | E. B. 34 ... | ... | ... | 2 | ... | 35 | ... | 8 | ... | 57 | ... | 14 | ... | 34 | 2 | 95 | 262 |
| | | 35 ... | ... | ... | 1 | ... | 21 | ... | 1 | ... | 62 | ... | 10 | ... | 41 | 7 | 157 | 312 |
| | | 36 ... | ... | ... | 1 | ... | 11 | 2 | 5 | ... | 68 | ... | 6 | ... | 61 | 1 | 76 | 171 |
| | | 37 ... | ... | ... | ... | ... | 5 | ... | ... | ... | 49 | ... | 2 | ... | 42 | 4 | 144 | 307 |
| | | 38 ... | ... | ... | ... | 3 | 18 | 1 | 4 | ... | 49 | ... | 5 | ... | 73 | 13 | 169 | 329 |
| | | 39 ... | 9 | ... | 13 | 1 | 12 | ... | 9 | ... | 52 | 1 | 12 | ... | 42 | 6 | 121 | 250 |
| | | 40 ... | 1 | ... | ... | ... | 23 | ... | 2 | ... | 74 | 1 | 10 | ... | 124 | 21 | 136 | 235 |
| | | 41 ... | 11 | ... | 7 | 3 | 33 | ... | 9 | ... | 38 | 7 | 6 | ... | 43 | 11 | 126 | 270 |
| | | 42 ... | ... | ... | ... | ... | 15 | ... | 7 | ... | 81 | 1 | 9 | ... | 62 | 7 | 237 | 412 |
| | | 43 ... | ... | ... | ... | ... | 13 | 1 | 6 | ... | 39 | ... | 13 | ... | 34 | 1 | 108 | 231 |
| | | 44 ... | ... | ... | ... | ... | 32 | 18 | 8 | ... | 51 | ... | 20 | ... | 32 | 6 | 140 | 260 |
| | | 45 ... | ... | ... | 2 | 1 | 29 | ... | 5 | ... | 45 | ... | 8 | 1 | 35 | 9 | 113 | 228 |
| | | 46 ... | ... | ... | 1 | 3 | 23 | ... | 3 | ... | 58 | 1 | 10 | ... | 38 | 15 | 134 | 226 |
| | | 47 ... | ... | ... | 1 | 1 | 18 | ... | 1 | ... | 50 | ... | 4 | ... | 24 | 1 | 101 | 213 |
| | | 48 ... | ... | ... | ... | 2 | 18 | ... | 14 | ... | 48 | ... | 12 | ... | 17 | ... | 115 | 266 |
| | | 49 ... | ... | 1 | ... | 1 | 12 | 1 | ... | ... | 17 | ... | 10 | 1 | 119 | 62 | 229 | 297 |
| | | 50 ... | 1 | ... | ... | ... | 13 | ... | 2 | ... | 65 | ... | 13 | ... | 32 | 6 | 179 | 298 |
| | | 51 ... | 1 | ... | ... | 2 | 28 | ... | 3 | ... | 64 | ... | 8 | ... | 44 | 11 | 165 | 312 |
| | | 52 ... | ... | ... | ... | 1 | 13 | ... | 3 | ... | 81 | 2 | 14 | ... | 49 | 6 | 151 | 349 |
| | | 53 ... | ... | ... | ... | 4 | 12 | ... | 5 | 1 | 41 | 1 | 11 | ... | 30 | 8 | 117 | 200 |
| | | 54 ... | ... | ... | ... | 6 | 32 | 5 | 10 | ... | 30 | ... | 16 | ... | 32 | 7 | 146 | 257 |

TOWN

TIRUNELVELI

ECTORY

UK—(contd.)

| Location Code Number | Name of Town | Area in Sq. Miles | Occupied Residential Houses | | Total No. of Persons Enumerated | | | Scheduled Castes | | Scheduled Tribes | | Literate and Educated Persons | | Total Workers (A-I to A-IX) | | A-I | | A-II | |
|---|---|---|---|---|---|---|---|---|---|---|---|---|---|---|---|---|---|---|---|
| | | | No. of Houses | No. of Households | Total | Males | Females | M | F | M | F | M | F | M | F | M | F | M | F |
| 1 | 2 | 3 | 4 | 5 | 6 | 7 | 8 | 9 | 10 | 11 | 12 | 13 | 14 | 15 | 16 | 17 | 18 | 19 | 20 |
| 93 | Tirunelveli (M)—(*contd.*) | | | | | | | | | | | | | | | | | | |
| Ward 2 | E. B. 55 ... ... | ... | 131 | 188 | 717 | 351 | 366 | ... | ... | ... | ... | 260 | 177 | 188 | 34 | 11 | ... | ... | ... |
| | 56 ... ... | ... | 143 | 192 | 759 | 397 | 362 | ... | ... | ... | ... | 284 | 60 | 218 | 44 | 4 | 1 | ... | ... |
| | 57 ... ... | ... | 88 | 88 | 445 | 205 | 240 | | ... | ... | ... | 154 | 164 | 90 | 8 | 5 | ... | ... | ... |
| | 58 ... ... | ... | 102 | 102 | 499 | 233 | 266 | 1 | ... | ... | ... | 193 | 187 | 104 | 5 | 4 | ... | ... | ... |
| | 59 ... ... | ... | 93 | 158 | 723 | 345 | 378 | ... | ... | ... | ... | 268 | 224 | 147 | 9 | 10 | ... | ... | ... |
| | 60 ... ... | ... | 85 | 116 | 541 | 258 | 283 | ... | ... | ... | ... | 215 | 172 | 136 | 6 | 5 | ... | ... | ... |
| | 61 ... ... | ... | 122 | 122 | 492 | 248 | 244 | ... | ... | ... | ... | 217 | 188 | 138 | 12 | 13 | 1 | ... | ... |
| | 62 ... ... | ... | 88 | 122 | 555 | 277 | 278 | 97 | 93 | ... | ... | 148 | 67 | 141 | 72 | 29 | 3 | 26 | 50 |
| | 63 ... ... | ... | 74 | 94 | 441 | 214 | 227 | ... | ... | ... | ... | 180 | 134 | 114 | 8 | 4 | ... | ... | ... |
| | 64 ... ... | ... | 115 | 133 | 552 | 260 | 292 | ... | ... | ... | ... | 201 | 163 | 145 | 38 | 5 | ... | ... | ... |
| | 65 ... ... | ... | 140 | 155 | 757 | 366 | 391 | 48 | 50 | ... | ... | 244 | 154 | 205 | 85 | 7 | 2 | 3 | 2 |
| | 66 ... ... | ... | 145 | 197 | 781 | 374 | 407 | ... | ... | ... | ... | 303 | 169 | 233 | 52 | 10 | ... | 2 | ... |
| | 67 ... ... | ... | 125 | 185 | 763 | 376 | 387 | ... | ... | ... | ... | 287 | 123 | 217 | 33 | 10 | 4 | ... | ... |
| | 68 ... ... | ... | 109 | 117 | 513 | 254 | 259 | 32 | 50 | ... | ... | 177 | 86 | 153 | 66 | 18 | 15 | 4 | 9 |
| | 69 ... ... | ... | 88 | 109 | 615 | 302 | 313 | ... | ... | ... | ... | 223 | 148 | 162 | 57 | 4 | ... | ... | ... |
| | 70 ... ... | ... | 62 | 73 | 282 | 152 | 130 | ... | ... | ... | ... | 98 | 45 | 89 | 15 | 5 | 1 | 1 | 2 |
| | 71 ... ... | ... | 132 | 147 | 532 | 255 | 277 | ... | ... | ... | ... | 186 | 74 | 141 | 14 | 6 | 1 | ... | ... |
| | 72 ... ... | ... | 151 | 151 | 645 | 319 | 326 | ... | ... | ... | ... | 226 | 131 | 148 | 35 | 9 | 2 | ... | ... |
| | 73 ... ... | ... | 71 | 72 | 315 | 172 | 143 | ... | ... | ... | ... | 145 | 93 | 85 | 7 | 9 | ... | ... | ... |
| | 74 ... ... | ... | 93 | 140 | 609 | 306 | 303 | ... | ... | ... | ... | 229 | 155 | 161 | 3 | 11 | ... | ... | ... |
| | 75 ... ... | ... | 68 | 68 | 272 | 131 | 141 | ... | ... | ... | ... | 98 | 84 | 65 | 11 | 1 | 1 | ... | ... |
| | 76 ... ... | ... | 58 | 71 | 364 | 184 | 180 | ... | ... | ... | ... | 140 | 100 | 84 | 21 | 8 | 1 | ... | ... |
| | 77 ... ... | ... | 110 | 125 | 618 | 307 | 311 | ... | ... | ... | ... | 238 | 106 | 182 | 45 | 4 | ... | ... | ... |
| | 78 ... ... | ... | 100 | 136 | 648 | 323 | 325 | ... | ... | ... | ... | 222 | 84 | 182 | 65 | 3 | ... | 1 | ... |
| | 79 ... ... | ... | 115 | 139 | 660 | 330 | 330 | ... | ... | ... | ... | 245 | 102 | 196 | 106 | ... | ... | ... | ... |
| | 80 ... ... | ... | 94 | 113 | 531 | 263 | 268 | ... | ... | ... | ... | 200 | 106 | 126 | 60 | 2 | 2 | ... | ... |
| | 81 ... ... | ... | 185 | 185 | 826 | 384 | 442 | ... | ... | ... | ... | 258 | 119 | 226 | 19 | 12 | 1 | 1 | 1 |
| | 82 ... ... | ... | 123 | 169 | 740 | 362 | 378 | ... | ... | ... | ... | 288 | 216 | 192 | 5 | 1 | ... | ... | ... |
| | 83 ... ... | ... | 145 | 155 | 610 | 278 | 332 | ... | ... | ... | ... | 223 | 167 | 138 | 18 | 14 | 11 | ... | ... |
| | 84 ... ... | ... | 94 | 135 | 627 | 309 | 318 | ... | ... | ... | ... | 238 | 142 | 167 | 62 | 1 | ... | ... | 1 |
| | 85 ... ... | ... | 108 | 147 | 707 | 354 | 353 | ... | ... | ... | ... | 269 | 168 | 183 | 11 | 10 | ... | ... | ... |
| | 86 ... ... | ... | 153 | 163 | 616 | 294 | 322 | ... | ... | ... | ... | 221 | 158 | 159 | 12 | 2 | ... | ... | ... |
| | 87 ... ... | ... | 44 | 159 | 606 | 307 | 299 | ... | ... | ... | ... | 178 | 48 | 178 | 55 | 26 | 7 | ... | 2 |
| | 88 ... ... | ... | 113 | 125 | 579 | 280 | 299 | ... | ... | ... | ... | 179 | 109 | 143 | 21 | 1 | ... | ... | ... |
| | 89 ... ... | ... | 153 | 153 | 687 | 327 | 360 | 7 | 16 | ... | ... | 231 | 91 | 174 | 44 | 2 | ... | 1 | ... |

TOWN DIRECTORY

TIRUNELVELI TALUK—(contd.)

| Location Code Number | Name of Town | | A-III M | A-III F | A-IV M | A-IV F | A-V M | A-V F | A-VI M | A-VI F | A-VII M | A-VII F | A-VIII M | A-VIII F | A-IX M | A-IX F | B-X Non-workers M | B-X Non-workers F |
|---|---|---|---|---|---|---|---|---|---|---|---|---|---|---|---|---|---|---|
| 1 | 2 | | 21 | 22 | 23 | 24 | 25 | 26 | 27 | 28 | 29 | 30 | 31 | 32 | 33 | 34 | 35 | 36 |
| 93 | Tirunelveli (M)—(*contd.*) | | | | | | | | | | | | | | | | | |
| | Ward 2 | E. B. 55 | ... | ... | ... | 9 | 5 | 34 | 12 | 9 | ... | 65 | 2 | 20 | ... | 40 | 15 | 163 | 332 |
| | | 56 | ... | 1 | ... | ... | 22 | 22 | 4 | 4 | ... | 87 | 1 | 6 | ... | 34 | 16 | 179 | 318 |
| | | 57 | ... | 1 | ... | 3 | ... | 5 | 1 | 3 | ... | 30 | ... | 6 | ... | 37 | 7 | 115 | 232 |
| | | 58 | ... | ... | ... | 3 | 4 | 22 | ... | ... | ... | 26 | ... | 6 | ... | 43 | 1 | 129 | 261 |
| | | 59 | ... | 1 | ... | ... | 6 | 21 | ... | 2 | ... | 62 | ... | 5 | ... | 46 | 3 | 198 | 369 |
| | | 60 | ... | 1 | ... | ... | ... | 13 | ... | 1 | ... | 77 | ... | 4 | ... | 35 | 6 | 122 | 277 |
| | | 61 | ... | 1 | ... | 15 | 4 | 15 | 3 | 1 | ... | 45 | ... | 4 | ... | 44 | 4 | 110 | 232 |
| | | 62 | ... | 1 | ... | 3 | 3 | 27 | 9 | 6 | 1 | 30 | ... | 7 | 1 | 12 | 5 | 136 | 206 |
| | | 63 | ... | ... | ... | 2 | 3 | 15 | ... | 2 | ... | 55 | ... | 7 | ... | 29 | 5 | 100 | 219 |
| | | 64 | ... | 1 | ... | ... | 17 | 23 | 1 | 4 | ... | 69 | 1 | 5 | ... | 38 | 19 | 115 | 254 |
| | | 65 | ... | 8 | ... | 20 | 60 | 37 | ... | 2 | ... | 76 | 6 | 11 | ... | 41 | 15 | 161 | 306 |
| | | 66 | ... | 1 | ... | 3 | 45 | 45 | ... | 14 | ... | 101 | 1 | 21 | ... | 36 | 6 | 141 | 355 |
| | | 67 | ... | 2 | 1 | 3 | 10 | 95 | 1 | 7 | ... | 42 | 2 | 28 | ... | 30 | 15 | 159 | 354 |
| | | 68 | ... | ... | ... | 26 | 34 | 28 | 1 | 1 | ... | 50 | 5 | 3 | ... | 23 | 2 | 101 | 193 |
| | | 69 | ... | ... | ... | 19 | 26 | 31 | ... | 1 | ... | 42 | ... | 7 | ... | 58 | 31 | 140 | 256 |
| | | 70 | ... | ... | ... | 1 | 3 | 20 | 2 | 2 | ... | 38 | 1 | 5 | ... | 17 | 6 | 63 | 115 |
| | | 71 | ... | 3 | 1 | 8 | ... | 25 | ... | 3 | ... | 47 | 2 | 15 | ... | 34 | 10 | 114 | 263 |
| | | 72 | ... | 2 | 4 | 1 | ... | 31 | 5 | 10 | ... | 37 | ... | 21 | ... | 37 | 24 | 171 | 291 |
| | | 73 | ... | 1 | ... | 2 | ... | 7 | 1 | ... | ... | 30 | ... | 6 | ... | 30 | 6 | 87 | 136 |
| | | 74 | ... | ... | ... | 1 | ... | 31 | 3 | 8 | ... | 55 | ... | 17 | ... | 38 | ... | 145 | 300 |
| | | 75 | ... | ... | ... | 1 | ... | 12 | ... | ... | ... | 22 | 3 | 6 | ... | 23 | 7 | 66 | 130 |
| | | 76 | ... | ... | 1 | 1 | 4 | 16 | 1 | 2 | ... | 22 | ... | 6 | ... | 29 | 14 | 100 | 159 |
| | | 77 | ... | ... | ... | 61 | 44 | 27 | ... | 2 | ... | 52 | ... | 12 | ... | 24 | 1 | 125 | 266 |
| | | 78 | ... | ... | ... | 59 | 56 | 41 | 1 | ... | ... | 52 | ... | 5 | ... | 21 | 8 | 141 | 260 |
| | | 79 | ... | ... | ... | 33 | 91 | 55 | 3 | ... | ... | 80 | ... | 2 | ... | 26 | 12 | 134 | 224 |
| | | 80 | ... | ... | ... | 21 | 37 | 20 | 10 | ... | ... | 61 | ... | 3 | ... | 19 | 11 | 137 | 208 |
| | | 81 | ... | 1 | ... | 3 | ... | 25 | 4 | 4 | ... | 29 | ... | 22 | ... | 129 | 13 | 158 | 423 |
| | | 82 | ... | ... | ... | 1 | ... | 42 | ... | 4 | ... | 61 | ... | 12 | ... | 71 | 5 | 170 | 373 |
| | | 83 | ... | ... | ... | ... | ... | 16 | ... | 1 | ... | 45 | 1 | 7 | ... | 55 | 6 | 140 | 314 |
| | | 84 | ... | ... | ... | 51 | 53 | 45 | 1 | 1 | ... | 52 | ... | 2 | ... | 15 | 7 | 142 | 256 |
| | | 85 | ... | 3 | ... | 2 | 1 | 37 | 4 | 3 | ... | 70 | 1 | 23 | ... | 35 | 5 | 171 | 342 |
| | | 86 | ... | ... | ... | 1 | 1 | 36 | 2 | 4 | ... | 74 | ... | 11 | ... | 31 | 9 | 135 | 310 |
| | | 87 | ... | 5 | 23 | ... | ... | 36 | 3 | 5 | 1 | 56 | 9 | 23 | ... | 27 | 10 | 129 | 244 |
| | | 88 | ... | ... | ... | 1 | 1 | 47 | 3 | 2 | 1 | 36 | 3 | 7 | ... | 49 | 13 | 137 | 278 |
| | | 89 | ... | 3 | ... | 15 | 14 | 67 | ... | 3 | ... | 37 | 17 | 10 | ... | 36 | 13 | 153 | 316 |

| Location Code Number | Name of Town | Area in Sq. Miles | Occupied Residential Houses: No. of Houses | Occupied Residential Houses: No. of Households | Total No. of Persons Enumerated: Total | Total No. of Persons Enumerated: Males | Total No. of Persons Enumerated: Females |
|---|---|---|---|---|---|---|---|
| 1 | 2 | 3 | 4 | 5 | 6 | 7 | 8 |
| 93 | Tirunelveli (M)—(*contd.*) | | | | | | |
| | Ward 2 E. B. 90 ... ... | ... | 139 | 145 | 642 | 318 | 324 |
| | 91 ... ... | ... | 117 | 136 | 557 | 260 | 297 |
| | 92 ... ... | ... | 138 | 161 | 711 | 361 | 350 |
| | 93 ... ... | ... | 120 | 120 | 486 | 247 | 239 |
| | 94 ... ... | ... | 142 | 157 | 797 | 297 | 500 |
| | 95 ... ... | ... | 102 | 111 | 511 | 257 | 254 |
| | 96 ... ... | ... | 95 | 100 | 495 | 229 | 266 |
| | 97 ... ... | ... | 167 | 167 | 670 | 327 | 343 |
| | 98 ... ... | ... | 145 | 152 | 673 | 328 | 345 |
| | 99 ... ... | ... | 108 | 127 | 536 | 270 | 266 |
| | 100 ... ... | ... | 142 | 166 | 736 | 340 | 396 |
| | 101 ... ... | ... | 78 | 94 | 401 | 177 | 224 |
| | 102 ... ... | ... | 85 | 85 | 336 | 164 | 172 |
| | 103 ... ... | ... | 122 | 147 | 592 | 284 | 308 |
| | 104 ... ... | ... | 98 | 156 | 605 | 299 | 306 |
| | 105 ... ... | ... | 119 | 120 | 540 | 263 | 277 |
| | 106 ... ... | ... | 102 | 110 | 479 | 243 | 236 |
| | 107 ... ... | ... | 82 | 88 | 342 | 189 | 153 |
| | 108 ... ... | ... | 204 | 206 | 851 | 440 | 411 |
| | 109 ... ... | ... | 136 | 202 | 760 | 366 | 394 |
| | 110 ... ... | ... | 164 | 166 | 701 | 363 | 338 |
| | 111 ... ... | ... | 130 | 138 | 579 | 272 | 307 |
| | 112 ... ... | ... | 190 | 202 | 830 | 395 | 435 |
| | 113 ... ... | ... | 124 | 130 | 519 | 245 | 274 |
| | 114 ... ... | ... | 107 | 126 | 514 | 244 | 270 |
| | **Total** ... | ... | **9,475** | **10,959** | **47,466** | **23,249** | **24,217** |
| | Ward 3 E.B. 115 ... ... | ... | 110 | 111 | 580 | 291 | 289 |
| | 116 ... ... | ... | 81 | 156 | 809 | 586 | 223 |
| | 117 ... ... | ... | 73 | 84 | 404 | 184 | 220 |
| | 118 ... ... | ... | 88 | 88 | 348 | 167 | 181 |
| | 119 ... ... | ... | 48 | 182 | 746 | 374 | 372 |
| | 120 ... ... | ... | 42 | 130 | 556 | 273 | 283 |
| | 121 ... ... | ... | 208 | 209 | 919 | 483 | 436 |
| | 122 ... ... | ... | 175 | 175 | 715 | 336 | 379 |
| | 123 ... ... | ... | 112 | 118 | 469 | 239 | 302 |



| Scheduled Castes: M | Scheduled Castes: F | Scheduled Tribes: M | Scheduled Tribes: F | Literate and Educated Persons: M | Literate and Educated Persons: F | Total Workers (A-I to A-IX): M | Total Workers (A-I to A-IX): F | A-I: M | A-I: F | A-II: M | A-II: F |
|---|---|---|---|---|---|---|---|---|---|---|---|
| 9 | 10 | 11 | 12 | 13 | 14 | 15 | 16 | 17 | 18 | 19 | 20 |
| ... | ... | ... | ... | 218 | 137 | 161 | 19 | 3 | 1 | ... | ... |
| 3 | 176 | ... | ... | 118 | 74 | 141 | 159 | 28 | 11 | ... | 5 |
| 8 | 24 | ... | ... | 225 | 107 | 228 | 86 | 13 | ... | ... | 14 |
| 91 | 194 | ... | ... | 22 | 6 | 166 | 130 | 1 | 1 | 114 | 114 |
| 64 | 76 | ... | ... | 136 | 229 | 191 | 99 | 43 | 31 | 16 | 24 |
| ... | ... | ... | ... | 148 | 52 | 166 | 109 | 5 | ... | 1 | ... |
| ... | ... | ... | ... | 144 | 73 | 142 | 86 | 1 | ... | ... | ... |
| 7 | 5 | ... | ... | 206 | 92 | 190 | 48 | ... | ... | 2 | ... |
| ... | ... | ... | ... | 229 | 139 | 179 | 21 | 9 | ... | ... | ... |
| ... | ... | ... | ... | 197 | 96 | 150 | 8 | 10 | ... | ... | ... |
| 15 | 25 | ... | ... | 247 | 172 | 191 | 27 | 11 | ... | ... | ... |
| ... | ... | ... | ... | 110 | 67 | 106 | 18 | 1 | ... | ... | ... |
| ... | ... | ... | ... | 121 | 81 | 92 | 15 | 15 | 4 | ... | ... |
| ... | ... | ... | ... | 181 | 80 | 167 | 47 | 5 | ... | ... | ... |
| ... | ... | ... | ... | 169 | 84 | 204 | 8 | 2 | ... | ... | ... |
| ... | ... | ... | ... | 201 | 102 | 165 | 14 | 1 | ... | ... | ... |
| ... | ... | ... | ... | 144 | 67 | 128 | 2 | 1 | ... | ... | ... |
| ... | ... | ... | ... | 143 | 59 | 105 | 6 | 8 | ... | ... | ... |
| ... | ... | ... | ... | 272 | 133 | 241 | 50 | 18 | ... | 2 | ... |
| 4 | 11 | ... | ... | 190 | 63 | 216 | 49 | 9 | 6 | ... | ... |
| 63 | 66 | ... | ... | 190 | 69 | 210 | 77 | 21 | 16 | 4 | 3 |
| ... | ... | ... | ... | 190 | 101 | 152 | 29 | 17 | ... | ... | ... |
| 5 | 6 | ... | ... | 207 | 102 | 214 | 58 | 8 | 1 | ... | ... |
| 77 | 91 | ... | ... | 157 | 94 | 137 | 74 | 2 | 5 | 2 | 9 |
| 241 | 265 | ... | ... | 88 | 30 | 149 | 176 | 68 | 80 | 3 | 43 |
| 1,056 | 1,170 | ... | ... | 16,164 | 9,997 | 12,616 | 2,890 | 653 | 244 | 199 | 283 |
| 75 | 72 | ... | ... | 215 | 150 | 128 | 15 | ... | ... | ... | ... |
| 8 | 1 | ... | ... | 509 | 130 | 327 | 7 | 1 | ... | ... | ... |
| 61 | 94 | ... | ... | 124 | 112 | 85 | 72 | 4 | ... | 30 | 65 |
| ... | ... | ... | ... | 110 | 34 | 97 | 17 | ... | ... | ... | ... |
| ... | ... | ... | ... | 308 | 239 | 184 | 11 | ... | ... | ... | ... |
| ... | ... | ... | ... | 195 | 118 | 144 | 9 | 1 | ... | ... | ... |
| 12 | 11 | ... | ... | 324 | 187 | 242 | 16 | 2 | 1 | ... | ... |
| ... | ... | ... | ... | 218 | 139 | 193 | 22 | ... | ... | ... | ... |
| ... | ... | ... | ... | 187 | 121 | 141 | 20 | ... | ... | ... | ... |

| Location Code Number | Name of Town | | A-III M | A-III F | A-IV M | A-IV F | A-V M | A-V F | A-VI M | A-VI F | A-VII M | A-VII F | A-VIII M | A-VIII F | A-IX M | A-IX F | B-X Non-workers M | B-X Non-workers F |
|---|---|---|---|---|---|---|---|---|---|---|---|---|---|---|---|---|---|---|
| 1 | 2 | | 21 | 22 | 23 | 24 | 25 | 26 | 27 | 28 | 29 | 30 | 31 | 32 | 33 | 34 | 35 | 36 |
| 98 | Tirunelveli (M)—(*contd.*) | | | | | | | | | | | | | | | | | |
| | Ward 2 E. B. 90 | ... | 3 | 1 | 12 | 5 | 77 | 2 | 1 | ... | 30 | 3 | 13 | ... | 22 | 7 | 157 | 305 |
| | 91 | ... | ... | ... | 4 | 37 | 23 | 1 | 1 | ... | 13 | 2 | 9 | ... | 63 | 103 | 119 | 138 |
| | 92 | ... | 1 | ... | 62 | 59 | 97 | ... | 5 | ... | 20 | 3 | 5 | ... | 25 | 10 | 133 | 264 |
| | 93 | ... | 8 | 3 | 3 | ... | 6 | 1 | ... | ... | 2 | ... | 2 | ... | 30 | 11 | 81 | 109 |
| | 94 | ... | 4 | ... | 5 | 11 | 39 | 3 | 2 | 1 | 36 | 7 | 19 | ... | 27 | 22 | 106 | 401 |
| | 95 | ... | ... | ... | 6 | 7 | 111 | 93 | 2 | ... | 19 | 1 | 1 | ... | 21 | 8 | 91 | 145 |
| | 96 | ... | ... | ... | 3 | 65 | 64 | ... | ... | ... | 36 | 1 | 3 | ... | 35 | 20 | 87 | 180 |
| | 97 | ... | ... | ... | 3 | 36 | 24 | 1 | 24 | ... | 88 | 3 | 21 | ... | 28 | 8 | 137 | 295 |
| | 98 | ... | 3 | ... | 10 | 18 | 73 | ... | 8 | ... | 49 | ... | 11 | ... | 16 | 3 | 149 | 324 |
| | 99 | ... | 9 | ... | 4 | 3 | 25 | ... | 6 | ... | 48 | 1 | 16 | ... | 32 | 4 | 120 | 258 |
| | 100 | ... | ... | ... | 1 | 3 | 39 | 5 | 11 | ... | 53 | ... | 22 | ... | 54 | 19 | 149 | 369 |
| | 101 | ... | ... | 1 | 5 | 15 | 65 | ... | 2 | ... | 22 | 2 | 5 | ... | 6 | ... | 71 | 206 |
| | 102 | ... | 5 | ... | 1 | 1 | 33 | 1 | 2 | ... | 19 | 4 | 7 | ... | 10 | 5 | 72 | 157 |
| | 103 | ... | 11 | 16 | ... | 6 | 40 | ... | 2 | ... | 41 | 5 | 10 | ... | 58 | 20 | 117 | 261 |
| | 104 | ... | 1 | ... | 23 | 5 | 158 | ... | 3 | ... | 6 | ... | 3 | ... | 8 | 3 | 95 | 298 |
| | 105 | ... | ... | ... | 79 | 9 | 64 | 3 | 1 | ... | 13 | ... | 2 | ... | 5 | 2 | 98 | 263 |
| | 106 | ... | ... | ... | ... | ... | 76 | ... | 2 | ... | 23 | ... | 10 | ... | 16 | 2 | 115 | 234 |
| | 107 | ... | ... | ... | 2 | 4 | 12 | ... | 2 | ... | 27 | 1 | 13 | ... | 41 | 1 | 84 | 147 |
| | 108 | ... | 2 | 1 | 4 | 14 | 74 | 5 | 2 | ... | 76 | 16 | 27 | ... | 36 | 14 | 199 | 361 |
| | 109 | ... | 6 | 9 | 13 | 15 | 110 | 2 | 3 | ... | 47 | 9 | 18 | ... | 10 | 8 | 150 | 345 |
| | 110 | ... | 3 | 1 | 33 | 39 | 47 | 2 | 4 | ... | 52 | 10 | 16 | ... | 30 | 6 | 153 | 261 |
| | 111 | ... | 12 | 17 | 2 | 10 | 29 | 2 | 3 | ... | 47 | ... | 14 | ... | 28 | ... | 120 | 278 |
| | 112 | ... | 5 | 4 | 7 | 24 | 34 | 1 | 8 | 1 | 74 | 11 | 29 | ... | 49 | 16 | 181 | 377 |
| | 113 | ... | 1 | ... | 12 | 20 | 42 | 3 | 11 | 16 | 31 | 2 | 12 | ... | 24 | 19 | 108 | 200 |
| | 114 | ... | 1 | ... | ... | ... | 4 | ... | 16 | 12 | 1 | ... | 5 | ... | 51 | 41 | 95 | 94 |
| | **Total** | ... | **134** | **84** | **691** | **978** | **2,851** | **228** | **337** | **34** | **3,805** | **150** | **861** | **3** | **3,085** | **886** | **10,633** | **21,327** |
| | Ward 3 E. B. 115 | ... | ... | ... | 5 | 8 | 10 | ... | 1 | ... | 3 | ... | 103 | 5 | 6 | 2 | 163 | 274 |
| | 116 | ... | ... | ... | 3 | ... | 38 | ... | 7 | ... | 95 | ... | 26 | 2 | 157 | 5 | 259 | 216 |
| | 117 | ... | ... | ... | ... | ... | 9 | ... | 2 | ... | 10 | ... | 4 | ... | 26 | 7 | 99 | 148 |
| | 118 | ... | ... | ... | ... | ... | 9 | ... | 1 | ... | 8 | ... | 6 | ... | 73 | 17 | 70 | 164 |
| | 119 | ... | 3 | ... | ... | ... | 38 | 1 | 3 | ... | 55 | ... | 45 | ... | 40 | 10 | 190 | 361 |
| | 120 | ... | ... | ... | 1 | 7 | 46 | ... | 7 | ... | 40 | ... | 21 | ... | 28 | 2 | 129 | 274 |
| | 121 | ... | ... | ... | ... | 1 | 94 | ... | 24 | ... | 23 | ... | 64 | ... | 35 | 14 | 241 | 420 |
| | 122 | ... | 2 | ... | 2 | 1 | 53 | ... | 9 | ... | 37 | 1 | 35 | ... | 55 | 20 | 143 | 357 |
| | 123 | ... | 1 | ... | 4 | 8 | 33 | 1 | 9 | ... | 29 | ... | 37 | ... | 28 | 11 | 98 | 210 |

## TOWN

## TIRUNELVELI RECTORY

| Location Code Number | Name of Town | Area in Sq. Miles | Occupied Residential Houses: No. of Houses | Occupied Residential Houses: No. of Households | Total No. of Persons Enumerated: Total | Total No. of Persons Enumerated: Males | Total No. of Persons Enumerated: Females | Scheduled Castes: M | Scheduled Castes: F | Scheduled Tribes: M | Scheduled Tribes: F | Literate and Educated Persons: M | Literate and Educated Persons: F | Total Workers (A-I to A-IX): M | Total Workers (A-I to A-IX): F | A-I: M | A-I: F | A-II: M | A-II: F |
|---|---|---|---|---|---|---|---|---|---|---|---|---|---|---|---|---|---|---|---|
| 1 | 2 | 3 | 4 | 5 | 6 | 7 | 8 | 9 | 10 | 11 | 12 | 13 | 14 | 15 | 16 | 17 | 18 | 19 | 20 |
| 93 | Tirunelveli (M)—(*contd.*) | | | | | | | | | | | | | | | | | | |
| | Ward 3 . E. B. 124 ... ... | ... | 146 | 147 | 557 | 280 | 277 | ... | ... | 1 | ... | 221 | 109 | 169 | 21 | 3 | 1 | ... | ... |
| | 125 ... ... | ... | 113 | 199 | 874 | 433 | 441 | 172 | 162 | ... | ... | 202 | 101 | 238 | 48 | 3 | ... | ... | ... |
| | 126 ... ... | ... | 92 | 148 | 606 | 301 | 305 | 112 | 115 | ... | ... | 124 | 47 | 161 | 88 | 53 | 29 | 7 | 40 |
| | 127 ... ... | ... | 123 | 162 | 648 | 318 | 330 | ... | ... | ... | ... | 242 | 149 | 187 | 19 | 2 | ... | 2 | ... |
| | 128 ... ... | ... | 84 | 131 | 543 | 265 | 278 | ... | ... | ... | ... | 185 | 115 | 152 | 2 | ... | ... | ... | ... |
| | 129 ... ... | ... | 91 | 102 | 485 | 245 | 240 | 2 | 1 | ... | ... | 193 | 148 | 108 | 14 | 11 | 1 | 1 | ... |
| | 130 ... ... | ... | 102 | 195 | 720 | 373 | 347 | ... | .. | ... | .. | 328 | 269 | 145 | 11 | ... | ... | .. | ... |
| | 131 ... ... | ... | 161 | 201 | 792 | 407 | 385 | 23 | 26 | ... | .. | 279 | 175 | 103 | 18 | 2 | ... | ... | ... |
| | 132 ... ... | ... | 96 | 144 | 650 | 339 | 311 | ... | ... | ... | ... | 305 | 234 | 152 | 8 | .. | ... | ... | ... |
| | 133 ... ... | ... | 63 | 125 | 521 | 264 | 257 | ... | .... | ... | ... | 227 | 211 | 107 | 3 | ... | ... | ... | ... |
| | 134 ... ... | ... | 69 | 107 | 426 | 219 | 207 | 103 | 120 | ... | .. | 139 | 57 | 114 | 31 | ... | ... | ... | ... |
| | 135 ... ... | ... | 163 | 165 | 657 | 342 | 315 | 61 | 56 | ... | ... | 147 | 52 | 204 | 49 | ... | ... | ... | ... |
| | 136 ... ... | ... | 187 | 212 | 745 | 419 | 326 | ... | ... | ... | ... | 353 | 205 | 241 | 15 | 1 | ... | ... | ... |
| | 137 ... ... | ... | 133 | 197 | 692 | 392 | 300 | ... | ... | ... | ... | 327 | 165 | 239 | 25 | ... | ... | ... | ... |
| | 138 ... ... | ... | 106 | 113 | 611 | 335 | 276 | 19 | 12 | ... | ... | 246 | 136 | 176 | 16 | 3 | 2 | ... | ... |
| | 139 ... ... | ... | 144 | 149 | 631 | 312 | 319 | 291 | 293 | ... | ... | 139 | 24 | 189 | 118 | 60 | 64 | ... | 1 |
| | 140 ... ... | ... | 179 | 259 | 1,033 | 577 | 456 | 12 | 9 | ... | ... | 465 | 270 | 300 | 36 | ... | ... | ... | ... |
| | 141 ... ... | ... | 121 | 124 | 714 | 557 | 157 | 8 | ... | ... | ... | 487 | 75 | 357 | 8 | 2 | ... | ... | ... |
| | 142 ... ... | ... | 153 | 173 | 717 | 378 | 339 | ... | ... | ... | ... | 292 | 111 | 212 | 78 | 3 | 2 | 1 | ... |
| | 143 ... ... | ... | 155 | 167 | 799 | 380 | 419 | 10 | 8 | ... | ... | 304 | 181 | 198 | 31 | ... | ... | ... | ... |
| | 144 ... ... | ... | 116 | 181 | 671 | 355 | 316 | ... | ... | .. | ... | 277 | 134 | 206 | 33 | 3 | ... | 1 | ... |
| | 145 ... ... | ... | 76 | 164 | 760 | 384 | 376 | ... | ... | ... | ... | 311 | 203 | 182 | 17 | 3 | 1 | 1 | ... |
| | 146 ... ... | ... | 66 | 87 | 430 | 210 | 220 | ... | ... | ... | ... | 160 | 131 | 103 | 3 | 3 | ... | ... | ... |
| | 147 ... ... | ... | 88 | 118 | 499 | 262 | 237 | ... | ... | ... | ... | 196 | 133 | 137 | 11 | 4 | ... | ... | ... |
| | 148 ... ... | ... | 76 | 87 | 402 | 198 | 204 | ... | ... | ... | ... | 148 | 58 | 101 | 24 | 4 | ... | 6 | ... |
| | 149 ... ... | ... | 106 | 109 | 443 | 222 | 221 | ... | ... | ... | ... | 176 | 82 | 123 | 20 | 16 | 11 | 1 | ... |
| | 150 ... ... | ... | 64 | 92 | 376 | 182 | 194 | ... | ... | ... | ... | 129 | 47 | 101 | 23 | 6 | 1 | ... | ... |
| | 151 ... ... | ... | 63 | 96 | 357 | 172 | 185 | ... | ... | ... | ... | 123 | 36 | 102 | 19 | 5 | 2 | ... | ... |
| | 152 ... ... | ... | 72 | 90 | 408 | 210 | 198 | ... | ... | ... | ... | 144 | 72 | 100 | 11 | 6 | 5 | ... | ... |
| | 153 ... ... | ... | 90 | 138 | 574 | 279 | 295 | ... | ... | ... | ... | 205 | 141 | 148 | 16 | 6 | ... | 1 | ... |
| | 154 ... ... | ... | 82 | 115 | 448 | 224 | 224 | ... | ... | ... | ... | 169 | 90 | 119 | 20 | 1 | 1 | 5 | 3 |
| | Total ... | ... | 4,317 | 5,750 | 24,335 | 12,767 | 11,568 | 969 | 980 | 1 | ... | 9,433 | 5,191 | 6,818 | 1,025 | 208 | 121 | 56 | 109 |
| | Town Total ... | 5·85 | 16,959 | 20,572 | 87,988 | 43,997 | 43,991 | 2,733 | 2,933 | 6 | 3 | 30,914 | 17,811 | 23,835 | 5,916 | 1,184 | 554 | 253 | 535 |
| 121 | Melapalayam (M) ... P. M. L. D. Mcw. Mp. R. Rly. Pt. Tel. S. Pw. Ea. E. Cs. B. | | | | | | | | | | | | | | | | | | |
| | H. B. 1 E. B. 1 ... ... | ... | 109 | 114 | 814 | 411 | 403 | 23 | 19 | ... | ... | 211 | 188 | 118 | 83 | 10 | 1 | 1 | 1 |
| | 2 ... ... | ... | 86 | 109 | 439 | 204 | 235 | ... | ... | ... | ... | 100 | 64 | 105 | 37 | 16 | 4 | ... | ... |

| Location Code Number | Name of Town | | A-III M | A-III F | A-IV M | A-IV F | A-V M | A-V F | A-VI M | A-VI F | A-VII M | A-VII F | A-VIII M | A-VIII F | A-IX M | A-IX F | B-X Non-workers M | B-X Non-workers F |
|---|---|---|---|---|---|---|---|---|---|---|---|---|---|---|---|---|---|---|
| 1 | 2 | | 21 | 22 | 23 | 24 | 25 | 26 | 27 | 28 | 29 | 30 | 31 | 32 | 33 | 34 | 35 | 36 |
| 93 | Tirunelveli (M)—(*concld.*) | | | | | | | | | | | | | | | | | |
| | Ward 3 E. B. 124 | ... | ... | ... | ... | ... | 34 | 2 | 6 | 1 | 58 | 2 | 34 | ... | 34 | 15 | 111 | 256 |
| | 125 | ... | ... | ... | 56 | 35 | 49 | 1 | 15 | ... | 28 | 1 | 27 | ... | 60 | 11 | 195 | 393 |
| | 126 | ... | 9 | 1 | 1 | 4 | 16 | ... | 6 | ... | 11 | ... | 29 | 2 | 29 | 12 | 140 | 217 |
| | 127 | ... | 4 | 1 | 17 | ... | 47 | ... | 18 | ... | 32 | ... | 28 | ... | 37 | 18 | 131 | 311 |
| | 128 | ... | 4 | ... | .. | 1 | 42 | ... | 8 | ... | 26 | ... | 38 | ... | 34 | 1 | 113 | 276 |
| | 129 | ... | ... | ... | 2 | 1 | 17 | 1 | 2 | ... | 20 | 1 | 12 | ... | 43 | 10 | 137 | 226 |
| | 130 | ... | ... | ... | ... | ... | 12 | ... | 6 | ... | 21 | ... | 31 | ... | 75 | 11 | 228 | 336 |
| | 131 | .. | 3 | ... | 11 | 3 | 33 | ... | 3 | ... | 41 | 2 | 39 | ... | 71 | 13 | 204 | 367 |
| | 132 | ... | 3 | ... | ... | ... | 30 | ... | 3 | ... | 38 | ... | 11 | ... | 67 | 8 | 187 | 303 |
| | 133 | ... | 2 | ... | ... | 1 | 18 | ... | 6 | ... | 14 | ... | 13 | ... | 54 | 2 | 157 | 254 |
| | 134 | ... | 1 | ... | 8 | 16 | 14 | 1 | 2 | ... | 15 | 1 | 17 | ... | 57 | 13 | 105 | 176 |
| | 135 | ... | 8 | 2 | 2 | 14 | 50 | ... | 2 | ... | 46 | 8 | 46 | ... | 50 | 25 | 138 | 266 |
| | 136 | ... | 4 | ... | 3 | 3 | 39 | 1 | 3 | ... | 71 | ... | 43 | ... | 77 | 11 | 178 | 311 |
| | 137 | ... | 2 | 1 | 3 | 6 | 56 | 1 | 5 | ... | 65 | ... | 36 | ... | 72 | 17 | 153 | 275 |
| | 138 | ... | 2 | ... | 1 | 4 | 33 | ... | ... | ... | 39 | 1 | 53 | 1 | 45 | 8 | 159 | 260 |
| | 139 | ... | ... | ... | ... | ... | 11 | ... | 12 | ... | 10 | ... | 24 | 2 | 72 | 51 | 123 | 201 |
| | 140 | ... | 2 | ... | ... | 9 | 41 | 2 | 4 | 3 | 81 | ... | 49 | ... | 123 | 22 | 277 | 420 |
| | 141 | ... | 6 | ... | 13 | ... | 20 | 3 | ... | ... | 42 | ... | 14 | ... | 260 | 5 | 200 | 149 |
| | 142 | ... | 2 | ... | 10 | 51 | 51 | 3 | 6 | ... | 72 | 5 | 36 | ... | 31 | 17 | 166 | 261 |
| | 143 | ... | ... | ... | 7 | 23 | 69 | ... | 8 | ... | 55 | 1 | 36 | ... | 23 | 7 | 182 | 388 |
| | 144 | ... | ... | ... | 9 | 29 | 59 | ... | 6 | ... | 49 | ... | 33 | ... | 46 | 4 | 149 | 233 |
| | 145 | ... | 1 | 1 | 1 | 4 | 33 | ... | 2 | ... | 45 | ... | 37 | ... | 59 | 11 | 202 | 359 |
| | 146 | ... | ... | ... | ... | ... | 39 | 1 | 4 | ... | 24 | ... | 12 | ... | 21 | 2 | 107 | 217 |
| | 147 | ... | ... | ... | ... | ... | 32 | 1 | ... | ... | 30 | ... | 34 | ... | 37 | 10 | 125 | 226 |
| | 148 | ... | 2 | ... | 1 | 15 | 34 | ... | 1 | ... | 20 | 1 | 21 | ... | 12 | 8 | 97 | 180 |
| | 149 | ... | 2 | 1 | 7 | 1 | 33 | 1 | 4 | ... | 25 | ... | 20 | ... | 15 | 6 | 99 | 201 |
| | 150 | ... | | 4 | ... | 8 | 30 | 3 | 1 | ... | 24 | 4 | 20 | ... | 16 | 3 | 81 | 171 |
| | 151 | ... | | ... | 1 | ... | 32 | 4 | ... | ... | 20 | 2 | 17 | ... | 27 | 11 | 67 | 166 |
| | 152 | ... | ... | ... | ... | 1 | 14 | ... | ... | ... | 21 | 1 | 39 | ... | 20 | 4 | 110 | 187 |
| | 153 | ... | ... | ... | ... | 1 | 40 | 2 | ... | ... | 33 | 1 | 32 | ... | 36 | 12 | 131 | 279 |
| | 154 | ... | 3 | ... | 2 | ... | 13 | 2 | 1 | ... | 26 | ... | 41 | ... | 27 | 14 | 105 | 204 |
| | **Total** | ... | **73** | **11** | **170** | **255** | **1,371** | **31** | **197** | **4** | **1,402** | **32** | **1,263** | **12** | **2,078** | **450** | **5,949** | **10,543** |
| | **Town Total** | ... | **279** | **108** | **1,237** | **2,441** | **5,494** | **400** | **643** | **61** | **6,262** | **245** | **2,368** | **15** | **6,015** | **1,557** | **20,162** | **38,075** |
| 121 | Melapalayam (M)—(*contd.*) | | | | | | | | | | | | | | | | | |
| | H. B. 1 E. B. 1 | ... | 19 | ... | ... | ... | 9 | 1 | 3 | ... | 6 | 24 | 2 | ... | 68 | 56 | 293 | 320 |
| | 2 | ... | 9 | ... | 3 | ... | 18 | ... | 3 | ... | 6 | 5 | 15 | ... | 35 | 28 | 99 | 198 |

| Location Code Number | Name of Town | Area in Sq. Miles | Occupied Residential Houses: No. of Houses | Occupied Residential Houses: No. of Households | Total No. of Persons Enumerated: Total | Total No. of Persons Enumerated: Males | Total No. of Persons Enumerated: Females | Scheduled Castes: M | Scheduled Castes: F | Scheduled Tribes: M | Scheduled Tribes: F | Literate and Educated Persons: M | Literate and Educated Persons: F | Total Workers (A-I to A-IX): M | Total Workers (A-I to A-IX): F | A-I: M | A-I: F | A-II: M | A-II: F |
|---|---|---|---|---|---|---|---|---|---|---|---|---|---|---|---|---|---|---|---|
| 1 | 2 | 3 | 4 | 5 | 6 | 7 | 8 | 9 | 10 | 11 | 12 | 13 | 14 | 15 | 16 | 17 | 18 | 19 | 20 |
| 121 | Melapalayam (M)—(*contd.*) | | | | | | | | | | | | | | | | | | |
| H. B. 1 | E. B. 3 ... | ... | 90 | 109 | 494 | 228 | 266 | ... | ... | ... | ... | 132 | 73 | 128 | 24 | 15 | 4 | ... | ... |
| | 4 ... | ... | 72 | 88 | 379 | 173 | 206 | 5 | 1 | ... | ... | 103 | 72 | 86 | 39 | 5 | 7 | ... | ... |
| | 5 ... | ... | 101 | 125 | 452 | 211 | 241 | ... | ... | ... | ... | 131 | 60 | 128 | 73 | 8 | 2 | ... | ... |
| | 6 ... | ... | 101 | 107 | 499 | 248 | 251 | 182 | 191 | ... | ... | 83 | 22 | 120 | 85 | 5 | 1 | 16 | 12 |
| | 7-A ... | ... | 65 | 67 | 270 | 123 | 147 | ... | ... | ... | ... | 86 | 55 | 71 | 38 | 6 | 2 | 1 | 1 |
| | **Total** ... | ... | **624** | **719** | **3,347** | **1,598** | **1,749** | **210** | **211** | ... | ... | **846** | **534** | **756** | **379** | **65** | **21** | **18** | **14** |
| H. B. 2 | E. B. 7-B ... | ... | 89 | 94 | 327 | 155 | 172 | ... | ... | ... | ... | 97 | 29 | 101 | 38 | 5 | ... | 3 | ... |
| | 8 ... | ... | 99 | 118 | 469 | 248 | 221 | 232 | 229 | ... | ... | 47 | 8 | 134 | 33 | 6 | ... | 8 | 9 |
| | 9 ... | ... | 108 | 113 | 454 | 210 | 244 | 157 | 179 | ... | ... | 69 | 33 | 140 | 32 | 35 | 4 | 64 | 22 |
| | 10 ... | ... | 117 | 131 | 516 | 264 | 252 | 129 | 128 | ... | ... | 108 | 22 | 172 | 87 | 9 | ... | 1 | ... |
| | 11 ... | ... | 72 | 81 | 286 | 138 | 148 | 3 | ... | ... | ... | 77 | 25 | 89 | 88 | 3 | ... | ... | 3 |
| | 12 ... | ... | 108 | 113 | 491 | 230 | 261 | ... | ... | ... | ... | 139 | 47 | 148 | 35 | 24 | 1 | 10 | ... |
| | 13 ... | ... | 91 | 100 | 410 | 198 | 212 | ... | ... | ... | ... | 123 | 77 | 112 | 9 | 3 | 1 | ... | ... |
| | 14 ... | ... | 107 | 116 | 462 | 203 | 259 | ... | ... | ... | ... | 158 | 82 | 126 | 9 | 13 | ... | ... | ... |
| | 15 ... | ... | 143 | 158 | 598 | 288 | 310 | ... | ... | ... | ... | 161 | 71 | 191 | 68 | 12 | 1 | 1 | ... |
| | 16 ... | ... | 103 | 107 | 449 | 218 | 231 | 73 | 70 | ... | ... | 128 | 72 | 123 | 87 | 7 | ... | 29 | 46 |
| | **Total** ... | ... | **1,037** | **1,131** | **4,462** | **2,152** | **2,310** | **594** | **606** | ... | ... | **1,107** | **466** | **1,336** | **486** | **117** | **7** | **116** | **80** |
| H. B. 3 | E. B. 17 ... | ... | 117 | 128 | 636 | 310 | 326 | ... | ... | ... | ... | 185 | 47 | 184 | 174 | 2 | ... | ... | ... |
| | 18 ... | ... | 106 | 150 | 746 | 351 | 395 | ... | ... | ... | ... | 204 | 71 | 198 | 207 | 10 | 1 | 1 | ... |
| | 19 ... | ... | 99 | 114 | 614 | 299 | 315 | ... | ... | ... | ... | 194 | 59 | 164 | 153 | 5 | ... | ... | ... |
| | 20 ... | ... | 122 | 150 | 801 | 397 | 404 | ... | ... | ... | ... | 264 | 81 | 225 | 196 | 3 | ... | ... | ... |
| | 21 ... | ... | 112 | 130 | 700 | 322 | 378 | ... | ... | ... | ... | 209 | 67 | 187 | 231 | 2 | 2 | ... | ... |
| | 22 ... | ... | 106 | 122 | 681 | 311 | 370 | ... | ... | ... | ... | 197 | 74 | 152 | 183 | 7 | 1 | ... | ... |
| | 23 ... | ... | 98 | 121 | 582 | 273 | 309 | ... | ... | ... | ... | 179 | 74 | 155 | 137 | 3 | ... | ... | ... |
| | 24 ... | ... | 117 | 150 | 794 | 388 | 406 | ... | ... | ... | ... | 260 | 91 | 209 | 223 | 3 | 4 | ... | ... |
| | 25 ... | ... | 94 | 129 | 606 | 302 | 304 | ... | ... | ... | ... | 156 | 28 | 196 | 158 | 3 | 3 | ... | ... |
| | 26 ... | ... | 62 | 79 | 393 | 180 | 213 | ... | ... | ... | ... | 127 | 65 | 97 | 87 | 9 | ... | ... | ... |
| | 27 ... | ... | 68 | 78 | 321 | 155 | 166 | ... | ... | ... | ... | 109 | 35 | 88 | 65 | 3 | ... | ... | 1 |
| | **Total** ... | ... | **1,101** | **1,351** | **6,874** | **3,288** | **3,586** | ... | ... | ... | ... | **2,084** | **692** | **1,855** | **1,814** | **50** | **11** | **1** | **1** |
| H. B. 4 | E. B. 28 ... | ... | 124 | 129 | 474 | 219 | 255 | ... | ... | ... | ... | 137 | 53 | 148 | 93 | 2 | ... | ... | ... |
| | 29 ... | ... | 105 | 114 | 546 | 257 | 289 | ... | ... | ... | ... | 125 | 38 | 163 | 155 | 1 | ... | ... | ... |
| | 30 ... | ... | 163 | 181 | 964 | 450 | 514 | ... | ... | ... | ... | 262 | 61 | 300 | 319 | 2 | ... | ... | ... |
| | 31 ... | ... | 113 | 125 | 593 | 270 | 323 | ... | ... | ... | ... | 139 | 31 | 157 | 172 | ... | ... | ... | ... |
| | 32 ... | ... | 111 | 111 | 618 | 286 | 332 | ... | ... | ... | ... | 135 | 39 | 171 | 198 | 1 | ... | ... | ... |
| | 33 ... | ... | 106 | 114 | 640 | 304 | 336 | ... | ... | ... | ... | 143 | 31 | 187 | 211 | 1 | ... | ... | ... |
| | 34 ... | ... | 130 | 149 | 737 | 349 | 388 | ... | ... | ... | ... | 187 | 39 | 196 | 234 | 2 | ... | 1 | ... |

| Location Code Number | Name of Town | A-III M | A-III F | A-IV M | A-IV F | A-V M | A-V F | A-VI M | A-VI F | A-VII M | A-VII F | A-VIII M | A-VIII F | A-IX M | A-IX F | B-X Non-workers M | B-X Non-workers F |
|---|---|---|---|---|---|---|---|---|---|---|---|---|---|---|---|---|---|
| 1 | 2 | 21 | 22 | 23 | 24 | 25 | 26 | 27 | 28 | 29 | 30 | 31 | 32 | 33 | 34 | 35 | 36 |
| 121 | Melapalayam (M)—(*contd.*) | | | | | | | | | | | | | | | | |
| H. B. 1 | E. B. 3 ... | 4 | ... | 1 | 2 | 20 | ... | 16 | ... | 10 | 10 | 6 | ... | 56 | 8 | 100 | 242 |
| | 4 ... | 4 | ... | ... | ... | 16 | 3 | 3 | ... | 12 | 5 | 15 | ... | 31 | 24 | 87 | 167 |
| | 5 ... | 6 | ... | 7 | 31 | 8 | ... | 8 | ... | 30 | 2 | 11 | ... | 50 | 38 | 83 | 168 |
| | 6 ... | ... | ... | 2 | ... | 3 | ... | 30 | ... | 3 | ... | ... | ... | 61 | 72 | 128 | 166 |
| | 7-A ... | ... | ... | 2 | 7 | 12 | 19 | 6 | ... | 25 | 1 | 1 | ... | 18 | 8 | 52 | 109 |
| | Total ... | 42 | ... | 15 | 40 | 86 | 23 | 69 | ... | 92 | 47 | 50 | ... | 319 | 234 | 842 | 1,370 |
| H. B. 2 | E. B. 7-B ... | ... | ... | 14 | 16 | 47 | 1 | ... | ... | 9 | 3 | 1 | ... | 22 | 18 | 54 | 134 |
| | 8 ... | ... | ... | 3 | 1 | 17 | ... | 1 | ... | 5 | ... | 2 | ... | 92 | 23 | 114 | 188 |
| | 9 ... | 1 | ... | ... | ... | 6 | 1 | 10 | ... | 3 | ... | ... | ... | 21 | 5 | 70 | 212 |
| | 10 ... | ... | ... | 18 | 56 | 28 | 1 | 6 | ... | 17 | ... | 2 | ... | 91 | 30 | 92 | 165 |
| | 11 ... | ... | ... | 35 | 78 | 12 | 1 | 3 | ... | 14 | 2 | 5 | 1 | 17 | 3 | 49 | 60 |
| | 12 ... | ... | ... | 18 | 28 | 14 | 1 | 11 | 1 | 23 | ... | 12 | ... | 36 | 4 | 82 | 226 |
| | 13 ... | ... | ... | 3 | ... | 33 | 4 | 12 | ... | 18 | 2 | 8 | 1 | 35 | 1 | 86 | 203 |
| | 14 ... | ... | ... | 15 | 4 | 33 | 1 | 11 | ... | 19 | ... | 7 | ... | 28 | 4 | 77 | 250 |
| | 15 ... | ... | ... | 58 | 52 | 38 | 11 | 10 | ... | 37 | 4 | 3 | ... | 32 | ... | 97 | 242 |
| | 16 ... | 1 | ... | 5 | 20 | 5 | 4 | 4 | ... | 20 | 4 | 1 | ... | 51 | 13 | 95 | 144 |
| | Total ... | 2 | ... | 169 | 255 | 233 | 25 | 68 | 1 | 165 | 15 | 41 | 2 | 425 | 101 | 816 | 1,824 |
| H. B. 3 | E. B. 17 ... | ... | ... | 134 | 174 | 5 | ... | 1 | ... | 24 | ... | ... | ... | 18 | ... | 126 | 152 |
| | 18 ... | 1 | ... | 131 | 205 | 18 | ... | 1 | ... | 23 | ... | 3 | ... | 10 | 1 | 153 | 188 |
| | 19 ... | ... | ... | 113 | 151 | 4 | ... | ... | ... | 38 | ... | ... | 2 | 4 | ... | 135 | 162 |
| | 20 ... | ... | ... | 191 | 196 | 7 | ... | ... | ... | 18 | ... | ... | ... | 6 | ... | 172 | 208 |
| | 21 ... | ... | ... | 157 | 229 | 6 | ... | ... | ... | 15 | ... | ... | ... | 7 | ... | 135 | 147 |
| | 22 ... | ... | 1 | 108 | 178 | 8 | ... | ... | ... | 21 | ... | ... | ... | 8 | 3 | 159 | 187 |
| | 23 ... | ... | ... | 51 | 132 | 40 | 3 | ... | ... | 46 | ... | 1 | ... | 14 | 2 | 118 | 172 |
| | 24 ... | 1 | ... | 143 | 218 | 14 | ... | 2 | ... | 32 | ... | 1 | ... | 13 | 1 | 179 | 183 |
| | 25 ... | ... | ... | 151 | 141 | 26 | 14 | ... | ... | 12 | ... | ... | ... | 4 | ... | 106 | 146 |
| | 26 ... | 1 | ... | 6 | 75 | 32 | 6 | 7 | ... | 23 | 2 | 3 | ... | 16 | 4 | 83 | 126 |
| | 27 ... | ... | ... | 4 | 61 | 27 | ... | ... | ... | 44 | ... | 1 | ... | 9 | 3 | 67 | 101 |
| | Total ... | 3 | 1 | 1,189 | 1,760 | 187 | 23 | 11 | ... | 296 | 2 | 9 | 2 | 109 | 14 | 1,433 | 1,772 |
| H. B. 4 | E. B. 28 ... | ... | ... | 13 | 74 | 36 | ... | 5 | ... | 63 | 10 | 7 | ... | 22 | 9 | 71 | 162 |
| | 29 ... | ... | ... | 98 | 151 | 23 | 1 | ... | ... | 21 | 1 | 3 | ... | 17 | 2 | 94 | 134 |
| | 30 ... | 2 | ... | 246 | 316 | 25 | 2 | 1 | ... | 17 | ... | 2 | ... | 5 | 1 | 150 | 195 |
| | 31 ... | 1 | ... | 75 | 167 | 17 | 5 | ... | ... | 32 | ... | 3 | ... | 29 | ... | 113 | 151 |
| | 32 ... | ... | ... | 131 | 194 | 11 | 2 | ... | ... | 8 | 2 | 1 | ... | 19 | ... | 115 | 134 |
| | 33 ... | 1 | ... | 147 | 211 | 7 | ... | ... | ... | 13 | ... | ... | ... | 18 | ... | 117 | 125 |
| | 34 ... | 2 | ... | 149 | 231 | 7 | 2 | ... | ... | 15 | ... | 4 | ... | 16 | 1 | 153 | 154 |

| Location Code Number | Name of Town | Area in Sq. Miles | Occupied Residential Houses: No. of Houses | Occupied Residential Houses: No. of Households | Total No. of Persons Enumerated: Total | Total No. of Persons Enumerated: Males | Total No. of Persons Enumerated: Females |
|---|---|---|---|---|---|---|---|
| 1 | 2 | 3 | 4 | 5 | 6 | 7 | 8 |
| 121 | Melapalayam (M)—(*contd.*) | | | | | | |
| H. B. 4 | E.B. 35 ... ... | ... | 94 | 104 | 508 | 230 | 278 |
| | 36 ... ... | ... | 84 | 86 | 535 | 254 | 281 |
| | 37 ... ... | ... | 76 | 84 | 493 | 255 | 238 |
| | 38 ... ... | ... | 133 | 136 | 810 | 379 | 431 |
| | 39 ... ... | ... | 97 | 108 | 527 | 229 | 298 |
| | 40 ... ... | ... | 111 | 120 | 457 | 181 | 276 |
| | 41 ... ... | ... | 73 | 83 | 380 | 178 | 202 |
| | 42 ... ... | ... | 111 | 119 | 483 | 185 | 298 |
| | 43 ... ... | ... | 115 | 121 | 612 | 281 | 331 |
| | 44 ... ... | ... | 64 | 64 | 301 | 137 | 164 |
| | **Total** ... | ... | **1,810** | **1,948** | **9,678** | **4,444** | **5,234** |
| H. B. 5 | E. B. 45 ... ... | ... | 113 | 130 | 651 | 322 | 329 |
| | 46 ... ... | ... | 130 | 148 | 802 | 412 | 390 |
| | 47 ... ... | ... | 114 | 124 | 573 | 273 | 300 |
| | 48 ... ... | ... | 79 | 82 | 352 | 166 | 186 |
| | 49 ... ... | ... | 83 | 83 | 283 | 140 | 143 |
| | 50 ... ... | ... | 70 | 73 | 281 | 143 | 138 |
| | 51 ... ... | ... | 63 | 63 | 266 | 128 | 138 |
| | 52 ... ... | ... | 203 | 203 | 1,322 | 623 | 699 |
| | 53 ... ... | ... | 150 | 175 | 1,079 | 556 | 523 |
| | 54 ... ... | ... | 70 | 74 | 374 | 173 | 201 |
| | 55 ... ... | ... | 106 | 110 | 698 | 307 | 391 |
| | 56 ... ... | ... | 108 | 136 | 757 | 342 | 415 |
| | 57 ... ... | ... | 107 | 143 | 731 | 350 | 381 |
| | 58 ... ... | ... | 142 | 163 | 791 | 361 | 430 |
| | 59 ... ... | ... | 120 | 133 | 777 | 352 | 425 |
| | 60 ... ... | ... | 165 | 194 | 866 | 361 | 505 |
| | 61 ... ... | ... | 112 | 127 | 661 | 301 | 360 |
| | 62 ... ... | ... | 148 | 149 | 870 | 409 | 461 |
| | 63 ... ... | ... | 102 | 122 | 576 | 256 | 320 |
| | **Total** ... | ... | **2,185** | **2,432** | **12,710** | **5,975** | **6,735** |
| H. B. 6 | E.B. 64 ... ... | ... | 102 | 129 | 496 | 237 | 259 |
| | 65 ... ... | ... | 119 | 147 | 600 | 295 | 305 |
| | 66 ... ... | ... | 145 | 147 | 639 | 316 | 323 |
| | **Total** ... | ... | **366** | **423** | **1,735** | **848** | **887** |
| | **Town Total** ... | **6·50** | **7,123** | **8,004** | **38,806** | **18,305** | **20,501** |



| Scheduled Castes: M | Scheduled Castes: F | Scheduled Tribes: M | Scheduled Tribes: F | Literate and Educated Persons: M | Literate and Educated Persons: F | Total Workers (A-I to A-IX): M | Total Workers (A-I to A-IX): F | A-I: M | A-I: F | A-II: M | A-II: F |
|---|---|---|---|---|---|---|---|---|---|---|---|
| 9 | 10 | 11 | 12 | 13 | 14 | 15 | 16 | 17 | 18 | 19 | 20 |
| ... | ... | ... | ... | 129 | 46 | 146 | 168 | 1 | ... | ... | ... |
| ... | ... | ... | ... | 162 | 52 | 161 | 175 | 3 | ... | ... | ... |
| ... | ... | ... | ... | 168 | 65 | 155 | 139 | 3 | 1 | ... | ... |
| ... | ... | ... | ... | 265 | 132 | 215 | 258 | 10 | 6 | ... | ... |
| ... | ... | ... | ... | 159 | 83 | 138 | 101 | 4 | 2 | ... | ... |
| 166 | 261 | ... | ... | 78 | 55 | 63 | 150 | 4 | 9 | ... | 9 |
| ... | ... | ... | ... | 113 | 34 | 120 | 43 | 9 | ... | 1 | ... |
| 86 | 190 | ... | ... | 114 | 71 | 105 | 176 | 6 | 13 | ... | 6 |
| ... | ... | ... | ... | 185 | 68 | 160 | 156 | 11 | 2 | ... | ... |
| 2 | 2 | ... | ... | 103 | 58 | 97 | 88 | ... | ... | ... | ... |
| **254** | **453** | ... | ... | **2,604** | **956** | **2,682** | **2,926** | **60** | **33** | **2** | **15** |
| 39 | 52 | ... | ... | 199 | 67 | 189 | 171 | 7 | 3 | 11 | 23 |
| ... | ... | ... | ... | 233 | 45 | 264 | 237 | 2 | ... | .. | ... |
| ... | ... | ... | ... | 152 | 55 | 172 | 109 | 7 | ... | ... | ... |
| 4 | 4 | ... | ... | 77 | 26 | 107 | 68 | 3 | ... | ... | ... |
| ... | ... | ... | ... | 87 | 37 | 93 | 52 | 11 | ... | ... | ... |
| ... | ... | ... | ... | 109 | 74 | 85 | 6 | 4 | 1 | 1 | ... |
| ... | ... | ... | ... | 91 | 35 | 83 | 21 | 12 | ... | 5 | ... |
| ... | ... | ... | ... | 383 | 140 | 341 | 372 | 3 | 2 | 1 | ... |
| 1 | ... | ... | ... | 307 | 107 | 296 | 257 | 16 | 3 | 2 | ... |
| ... | ... | ... | ... | 117 | 38 | 100 | 122 | 1 | ... | ... | ... |
| ... | ... | ... | ... | 227 | 135 | 187 | 248 | ... | ... | ... | ... |
| 5 | ... | ... | ... | 252 | 153 | 169 | 198 | 26 | 7 | 6 | ... |
| ... | ... | ... | ... | 207 | 65 | 187 | 159 | 6 | 3 | ... | ... |
| ... | ... | ... | ... | 252 | 108 | 193 | 267 | 3 | ... | ... | ... |
| ... | ... | ... | ... | 241 | 109 | 164 | 200 | 21 | 5 | ... | ... |
| ... | ... | ... | ... | 249 | 124 | 186 | 271 | 12 | 2 | ... | ... |
| ... | ... | ... | ... | 180 | 103 | 147 | 126 | 6 | 6 | 2 | ... |
| ... | ... | ... | ... | 295 | 85 | 224 | 272 | 4 | ... | ... | ... |
| ... | ... | ... | ... | 187 | 87 | 139 | 201 | 3 | 2 | ... | ... |
| **49** | **56** | ... | ... | **3,845** | **1,593** | **3,326** | **3,357** | **147** | **34** | **28** | **23** |
| ... | ... | ... | ... | 163 | 90 | 148 | 82 | 9 | 3 | ... | ... |
| ... | ... | ... | ... | 181 | 46 | 183 | 68 | 37 | 5 | 7 | ... |
| 303 | 312 | ... | ... | 48 | 22 | 219 | 214 | 82 | 44 | 131 | 167 |
| **303** | **312** | ... | ... | **392** | **158** | **550** | **364** | **128** | **52** | **138** | **167** |
| **1,410** | **1,638** | ... | ... | **10,878** | **4,399** | **10,505** | **9,326** | **567** | **158** | **303** | **300** |

| Location Code Number | Name of Town | | A-III M | A-III F | A-IV M | A-IV F | A-V M | A-V F | A-VI M | A-VI F | A-VII M | A-VII F | A-VIII M | A-VIII F | A-IX M | A-IX F | B-X Non-workers M | B-X Non-workers F |
|---|---|---|---|---|---|---|---|---|---|---|---|---|---|---|---|---|---|---|
| 1 | 2 | | 21 | 22 | 23 | 24 | 25 | 26 | 27 | 28 | 29 | 30 | 31 | 32 | 33 | 34 | 35 | 36 |
| 121 | Melapalayam (M) —(*concld.*) | | | | | | | | | | | | | | | | | |
| | H. B. 4 | E. B. 35 ... | 2 | ... | 87 | 166 | 10 | ... | 2 | ... | 13 | 1 | 3 | ... | 28 | 1 | 84 | 110 |
| | | 36 ... | ... | ... | 141 | 172 | 1 | 1 | ... | ... | 10 | 2 | ... | ... | 6 | ... | 93 | 106 |
| | | 37 ... | ... | ... | 135 | 138 | 8 | ... | 1 | ... | 4 | ... | 1 | ... | 3 | ... | 100 | 99 |
| | | 38 ... | ... | ... | 144 | 252 | 8 | ... | 28 | ... | 18 | ... | 1 | ... | 6 | ... | 164 | 173 |
| | | 39 ... | ... | ... | 93 | 186 | 9 | 1 | ... | ... | 20 | ... | 2 | ... | 10 | 2 | 91 | 107 |
| | | 40 ... | ... | ... | ... | 3 | 15 | ... | 1 | ... | 4 | ... | 4 | ... | 35 | 129 | 118 | 126 |
| | | 41 ... | ... | ... | 6 | 14 | 25 | ... | ... | ... | 31 | 7 | 1 | ... | 47 | 22 | 58 | 159 |
| | | 42 ... | ... | ... | 32 | 53 | 20 | 4 | 5 | ... | 7 | ... | 3 | ... | 32 | 100 | 80 | 122 |
| | | 43 ... | ... | ... | 113 | 152 | 9 | ... | ... | ... | 13 | ... | ... | ... | 14 | 2 | 121 | 175 |
| | | 44 ... | ... | ... | 69 | 80 | 7 | ... | ... | ... | 6 | ... | ... | ... | 15 | 8 | 40 | 76 |
| | | Total ... | 8 | ... | 1,679 | 2,560 | 238 | 18 | 43 | ... | 295 | 23 | 35 | ... | 222 | 277 | 1,762 | 2,308 |
| | H. B. 5 | E. B. 45 ... | ... | ... | 119 | 144 | 23 | ... | 1 | ... | 15 | 1 | 1 | ... | 12 | ... | 133 | 158 |
| | | 46 ... | ... | ... | 209 | 237 | 34 | ... | ... | ... | 15 | ... | ... | ... | 4 | ... | 148 | 153 |
| | | 47 ... | ... | ... | 100 | 102 | 16 | ... | 3 | ... | 25 | ... | 3 | ... | 18 | 7 | 101 | 191 |
| | | 48 ... | 13 | ... | 7 | 35 | 26 | 3 | 3 | ... | 13 | 16 | 7 | ... | 35 | 14 | 59 | 118 |
| | | 49 ... | 6 | 6 | 8 | 37 | 24 | 2 | 5 | 1 | 17 | 5 | 9 | ... | 13 | 1 | 47 | 91 |
| | | 50 ... | 1 | 3 | 3 | ... | 25 | 1 | 1 | ... | 18 | ... | 8 | ... | 24 | 1 | 53 | 132 |
| | | 51 ... | 2 | 3 | 1 | 13 | 5 | ... | ... | ... | 8 | 5 | 5 | ... | 45 | ... | 45 | 117 |
| | | 52 ... | 1 | ... | 232 | 367 | 42 | ... | 1 | ... | 45 | ... | 1 | ... | 15 | 3 | 282 | 327 |
| | | 53 ... | ... | ... | 222 | 253 | 17 | ... | ... | ... | 36 | ... | 1 | ... | 2 | 1 | 260 | 266 |
| | | 54 ... | ... | ... | 77 | 121 | 4 | ... | ... | ... | 14 | ... | ... | ... | 4 | 1 | 73 | 79 |
| | | 55 ... | ... | ... | 177 | 247 | 4 | 1 | ... | ... | 6 | ... | ... | ... | ... | ... | 120 | 143 |
| | | 56 ... | 1 | ... | 106 | 186 | 13 | ... | ... | ... | 9 | ... | 2 | ... | 6 | 5 | 173 | 217 |
| | | 57 ... | ... | ... | 159 | 156 | 3 | ... | ... | ... | 13 | ... | 1 | ... | 5 | ... | 163 | 222 |
| | | 58 ... | 2 | ... | 145 | 235 | 12 | ... | ... | ... | 16 | 1 | 1 | ... | 14 | 31 | 168 | 163 |
| | | 59 ... | ... | ... | 91 | 190 | 13 | ... | ... | ... | 23 | ... | 3 | ... | 13 | 5 | 188 | 225 |
| | | 60 ... | ... | ... | 139 | 268 | 13 | ... | ... | ... | 10 | ... | 2 | ... | 10 | 1 | 175 | 234 |
| | | 61 ... | 2 | ... | 95 | 120 | 19 | ... | ... | ... | 10 | ... | ... | ... | 13 | ... | 154 | 234 |
| | | 62 ... | ... | ... | 187 | 271 | 3 | ... | 1 | ... | 18 | ... | 1 | ... | 10 | 1 | 185 | 189 |
| | | 63 ... | ... | ... | 118 | 198 | 3 | ... | ... | ... | 12 | ... | 1 | ... | 2 | 1 | 117 | 119 |
| | | Total ... | 28 | 12 | 2,195 | 3,180 | 299 | 7 | 15 | 1 | 323 | 28 | 46 | ... | 245 | 72 | 2,649 | 3,378 |
| | H. B. 6 | E. B. 64 ... | 1 | ... | 83 | 71 | 10 | 1 | 1 | ... | 26 | 1 | 4 | 1 | 14 | 5 | 89 | 177 |
| | | 65 ... | 4 | ... | 23 | 49 | 25 | 4 | 46 | ... | 19 | 5 | 5 | ... | 17 | 5 | 112 | 237 |
| | | 66 ... | ... | ... | 2 | ... | 3 | ... | ... | 2 | ... | ... | ... | ... | 1 | 1 | 97 | 109 |
| | | Total ... | 5 | ... | 108 | 120 | 38 | 5 | 47 | 2 | 45 | 6 | 9 | 1 | 32 | 11 | 298 | 523 |
| | | Town Total ... | 88 | 13 | 5,355 | 7,915 | 1,081 | 101 | 253 | 4 | 1,216 | 121 | 190 | 5 | 1,452 | 709 | 7,800 | 11,175 |

5. TENKASI TALUK

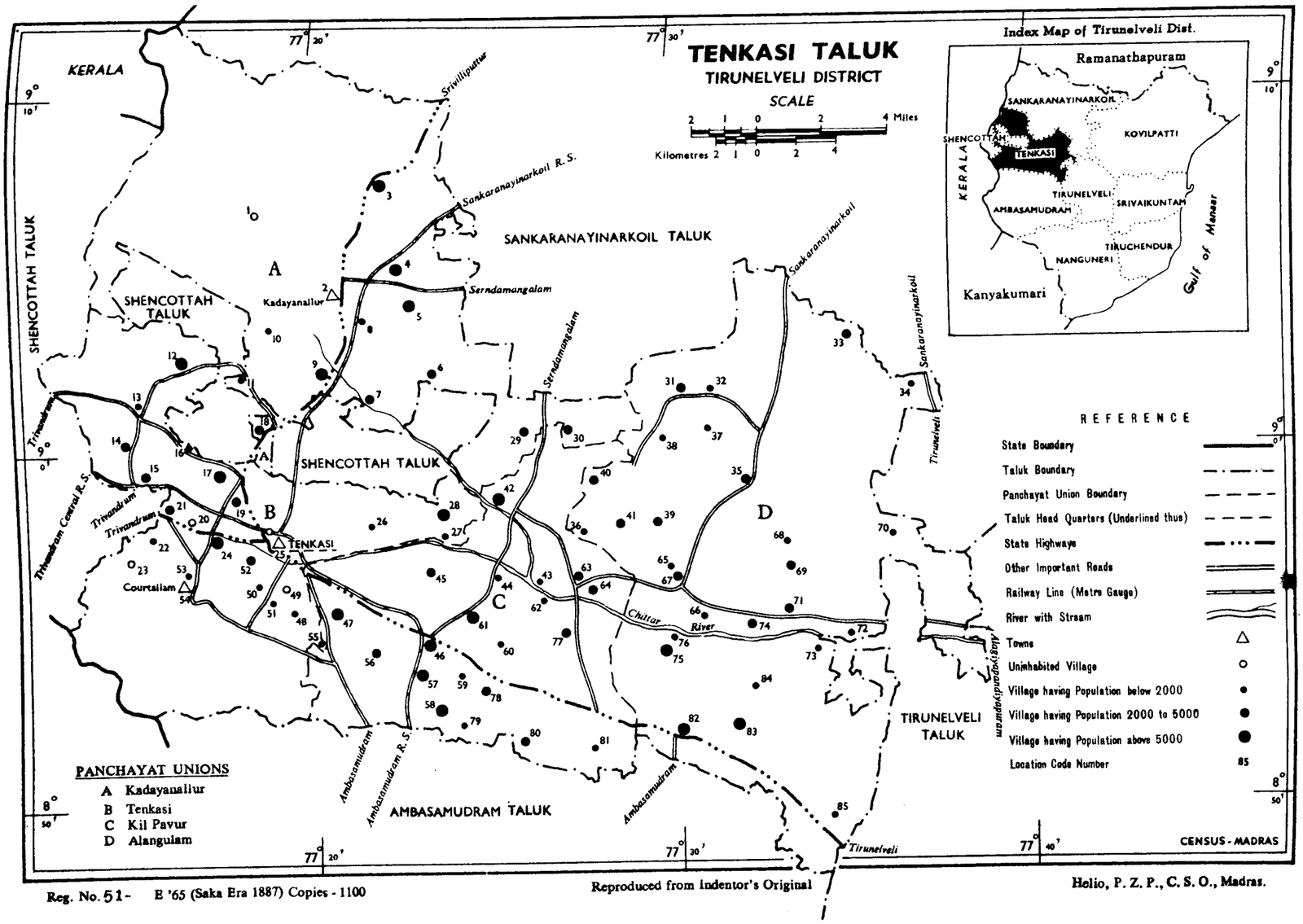


Reg. No. 51- E '65 (Saka Era 1887) Copies - 1100

Reproduced from Indentor's Original

Helio, P. Z. P., C. S. O., Madras.

## ALPHABETICAL LIST OF VILLAGES

### 5. TENKASI TALUK

| Sl. No. | Name of village | Location Code Number | Sl. No. | Name of village | Location Code Number |
|---|---|---|---|---|---|
| 1 | Achankuttam (P) ... | 41 | 38 | Marandai (P) ... | 85 |
| 2 | Alangulam (P) ... | 82 | 39 | Marukalankulam (P) ... | 34 |
| 3 | Anaikulam (V) ... | 30 | 40 | Mathalamparai (P) ... | 55 |
| 4 | Andipatti (P) ... | 81 | 41 | Mayamankurichi (P) ... | 75 |
| 5 | Avudayanoor (P) ... | 58 | 42 | Melagaram (P) ... | 52 |
| 6 | Ayiraperi (V) ... | 51 | 43 | Melakalangal (P) ... | 31 |
| 7 | Ayyanarkulam ... | 84 | 44 | Melakrishnaperi (V) ... | 79 |
| 8 | Balabadraramapuram (P) ... | 33 | 45 | Mela Marudappapuram (P) ... | 36 |
| 9 | Boganallur (P) ... | 4 | 46 | Melapavur (P) ... | 45 |
| 10 | Chokkampatti (V) ... | 3 | 47 | Melviranam (P) ... | 65 |
| 11 | Courtalam Township ... | 54 | 48 | Minni Diseri (V) ... | 49 |
| 12 | Gunaramanallur (V) ... | 47 | 49 | Nagalkadu (V) ... | 23 |
| 13 | Idaikal (P) ... | 9 | 50 | Nagalkulam (V) ... | 60 |
| 14 | Ilanji (P) ... | 24 | 51 | Naranapuram (P) ... | 76 |
| 15 | Inamvellagal (V) ... | 43 | 52 | Navaneethakrishnapuram (P)... | 37 |
| 16 | Kadambaneripudukudi (P) ... | 5 | 53 | Neduvayal (V) ... | 11 |
| 17 | Kadamganeri (P) ... | 71 | 54 | Nettur (P) ... | 74 |
| 18 | Kadayanallur (P) ... | 2 | 55 | Panpoli (P) ... | 13 |
| 19 | Kaduvetti (P) ... | 72 | 56 | Pattakurichi (V) ... | 26 |
| 20 | Kallurani (P) ... | 46 | 57 | Pattapathu (V) ... | 50 |
| 21 | Kalunirkulam (P) ... | 77 | 58 | Peria Pillaivalasai (P) ... | 15 |
| 22 | Kanakasabapathyperi (V) ... | 8 | 59 | Pethandarpatti (P) ... | 78 |
| 23 | Kanakkupillaivalasai (V) ... | 16 | 60 | Piranoor (P) ... | 21 |
| 24 | Karuvanda (P) ... | 39 | 61 | Poigai (P) ... | 6 |
| 25 | Kasidarmam (V) ... | 10 | 62 | Pulankulam (P) ... | 80 |
| 26 | Kasimajorpuram (P) ... | 53 | 63 | Rajagopalaperi (V) ... | 64 |
| 27 | Kavalkurichi (P) ... | 69 | 64 | Rajapandi (V) ... | 62 |
| 28 | Keelavellagal (V) ... | 44 | 65 | Seevalapuramkoradiudaippu (P) | 70 |
| 29 | Kidarakulam (P) ... | 66 | 66 | Sevanadanur (P) ... | 56 |
| 30 | Kilakalengal (P) ... | 32 | 67 | Sillaraipuruvu (V) ... | 48 |
| 31 | Kilapavur (P) ... | 61 | 68 | Sivakamipuram (P) ... | 59 |
| 32 | Kilviranam (P) ... | 67 | 69 | Sivalarkulam (P) ... | 83 |
| 33 | Kodikurichi (P) ... | 18 | 70 | Subbiahpuram (P) ... | 73 |
| 34 | Kulayaneri (P) ... | 29 | 71 | Sumaithirthapuram (V) ... | 19 |
| 35 | Kunnakudi (P) ... | 20 | 72 | Sundarapandiapuram (P) ... | 28 |
| 36 | Kuruch-champatti (P) ... | 38 | 73 | Surandai (P) ... | 42 |
| 37 | Kuthukalvalasai (P) ... | 17 | 74 | Tenkasi (P) ... | 25 |

| Name of village | Location Code Number | Sl.No. | Name of village | Location Code Number |
|---|---|---|---|---|
| Thenpothai (P) ... | 14 | 81 | Vadakkukavalkurichi (P) ... | 68 |
| Thippanampatti (P) ... | 57 | 82 | Vadi (P) ... | 40 |
| Thiruchittambalam (V) ... | 27 | 83 | Vairavankulam (V) ... | 1 |
| Urmelalagian (P) ... | 7 | 84 | Vallam (P) ... | 22 |
| Uthumalai (P) ... | 35 | 85 | Veerakeralampudur (P) ... | 63 |
| Vadakaraikilpidagai (P) ... | 12 | | | |

## PANCHAYAT UNION

| Sl. No. | L. C. No. | Name of Panchayat | Date of formation | Location Code/Units of 1961 Census constituting the Panchayat formed after 31-3-1960 | Persons | Males | Females |
|---|---|---|---|---|---|---|---|
| 1 | 2 | 3 | 4 | 5 | 6 | 7 | 8 |
| | | | | **KILAPAVUR PANCHAYAT UNION** | | | |
| | | | | *City Panchayats* | | | |
| 1 | 61 | Kilapavur ... | ... | Kilapavur | 11,280 | 5,561 | 5,719 |
| 2 | 42 | Surandai ... | ... | Surandai | 15,070 | 7,490 | 7,580 |
| | | | | *Village Panchayats* | | | |
| 1 | 58 | Avudayanur ... | ... | Avudayanur | 6,505 | 3,297 | 3,208 |
| 2 | 57 | Thippanampatti ... | ... | Thippanampatti | 7,676 | 3,854 | 3,822 |
| 3 | 46 | Kallurani ... | ... | Kallurani | 8,439 | 4,140 | 4,299 |
| 4 | 45 | Melapavur ... | ... | Melapavur | 3,095 | 1,534 | 1,561 |
| 5 | 80 | Pulangulam ... | ... | Pulangulam | 3,936 | 1,974 | 1,962 |
| 6 | 56 | Sevanadanur ... | ... | Sevanadanur | 4,324 | 2,162 | 2,162 |
| 7 | 63 | Veerakeralampudur ... | ... | Veerakeralampudur | 4,827 | 2,395 | 2,432 |
| 8 | 77 | Kalunirkulam ... | ... | Kalunirkulam | 3,165 | 1,525 | 1,640 |
| 9 | 81 | Andipatti ... | 27—3—60 | Andipatti | 1,892 | 939 | 953 |
| 10 | 43 | Inam Vellagal ... | 27—3—60 | Inam Vellagal | 858 | 419 | 439 |
| 11 | 62 | Rajapandi ... | 27—3—60 | Rajapandi | 1,202 | 568 | 634 |
| 12 | 64 | Rajagopalaperi ... | 7—4—60 | Rajagopalaperi | 2,309 | 1,167 | 1,142 |
| 13 | 60 | Nagalkulam ... | 6—4—60 | Nagalkulam | 1,104 | 561 | 543 |
| 14 | 79 | Melakrishnaperi ... | 7—4—60 | Melakrishnaperi | 1,760 | 905 | 872 |
| 15 | 78 | Pethandarpatti ... | 7—4—60 | Pethandarpatti | 4,524 | 2,226 | 2,298 |
| 16 | 44 | Kilavellagal ... | 9—4—60 | Entire R. V. of Kilavellagal | 1,320 | 680 | 640 |
| 17 | 59 | Sivagamipuram Thuthikulam ... | 9—4—60 | Sivakamipuram Thuthikulam | 1,058 | 535 | 523 |
| 18 | 47 | Gunaramanallur ... | 16—8—60 | Gunaramanallur | 5,198 | 2,559 | 2,639 |
| | | | | **Total** | **89,562** | **44,494** | **45,068** |

## PANCHAYAT UNION

| S. No. | L. C. No. | Name of Panchayat | Date of formation | Location Code/Units of 1961 Census constituting the Panchayat formed after 31-3-1960 | Persons | Males | Females |
|---|---|---|---|---|---|---|---|
| 1 | 2 | 3 | 4 | 5 | 6 | 7 | 8 |
| | | **ALANGULAM PANCHAYAT UNION** | | | | | |
| | | *City Panchayat* | | | | | |
| 1 | 82 | Alangulam ... | ... | ... | 5,686 | 2,820 | 2,866 |
| | | *Village Panchayats* | | | | | |
| 1 | 85 | Marandai ... | ... | ... | 1,736 | 861 | 875 |
| 2 | 83 | Sivalarkulam } ... | ... | ... | 6,123 | 3,027 | 3,096 |
| 3 | ... | Nallur (Hamlet of Sivalarkulam) } | | | | | |
| 4 | 32 | Keelakalangal ... | ... | ... | 1,911 | 940 | 971 |
| 5 | 31 | Melakalangal ... | ... | ... | 2,016 | 1,010 | 1,006 |
| 6 | 37 | Navaneethakrishnapuram ... | ... | ... | 1,183 | 589 | 594 |
| 7 | 71 | Kadanganeri ... | ... | ... | 3,722 | 1,813 | 1,909 |
| 8 | 72 | Kaduvetti ... | ... | ... | 463 | 240 | 223 |
| 9 | 73 | Subbiahpuram ... | ... | ... | 867 | 437 | 430 |
| 10 | 34 | Marukalangulam ... | ... | ... | 1,970 | 977 | 993 |
| 11 | 33 | Balabadraramapuram ... | ... | ... | 2,280 | 1,137 | 1,143 |
| 12 | 75 | Mayamankurichi ... | ... | ... | 6,423 | 3,140 | 3,283 |
| 13 | 67 | Keelaviranam ... | ... | ... | 3,726 | 1,799 | 1,927 |
| 14 | 76 | Naranapuram ... | ... | ... | 1,257 | 631 | 626 |
| 15 | 65 | Melaviranam ... | ... | ... | 666 | 319 | 347 |
| 16 | 35 | Uthumalai ... | ... | ... | 4,481 | 2,250 | 2,231 |
| 17 | 36 | Melamarudappapuram ... | ... | ... | 1,998 | 1,036 | 962 |
| 18 | 38 | Kuruchampatti ... | ... | ... | 1,350 | 686 | 664 |
| 19 | 40 | Vadi ... | ... | ... | 2,638 | 1,341 | 1,297 |
| 20 | 41 | Achankuttam ... | ... | ... | 2,001 | 1,004 | 997 |
| 21 | 39 | Karuvanda ... | ... | ... | 3,159 | 1,613 | 1,546 |
| 22 | 74 | Nettur ... | ... | ... | 3,134 | 1,504 | 1,630 |
| 23 | 66 | Kidarakulam ... | ... | ... | 1,416 | 685 | 731 |



| Sl. No. | L. C. No. | Name of Panchayat | Date of formation | Location Code/Units of 1961 Census constituting the Panchayat formed after 31-3-1960 | Persons | Males | Females |
|---|---|---|---|---|---|---|---|
| 1 | 2 | 3 | 4 | 5 | 6 | 7 | 8 |
| | | **ALANGULAM PANCHAYAT UNION—(*concld.*)** | | | | | |
| 24 | 69 | Kavalakurichi ... | ... | ... | 2,186 | 1,119 | 1,067 |
| 25 | 84 | Ayyanarkulam ... | ... | ... | 1,561 | 786 | 775 |
| 26 | 68 | Vadakku Kavalakurichi ... | ... | ... | 1,919 | 921 | 998 |
| 27 | 70 | Sivalapuram (Karadi Udaippu) ... | ... | ... | 724 | 370 | 354 |
| | | | | **Total** | **66,596** | **33,045** | **33,551** |
| | | **TENKASI PANCHAYAT UNION** | | | | | |
| | | *City Panchayat* | | | | | |
| | 25 | Tenkasi ... | ... | ... | 34,403 | 16,921 | 17,482 |
| | | *Village Panchayats* | | | | | |
| 1 | 24 | Ilangi ... | ... | ... | 5,747 | 2,888 | 2,859 |
| 2 | 52 | Melagaram ... | ... | ... | 4,702 | 2,265 | 2,437 |
| 3 | 28 | Sundarapandiapuram ... | ... | ... | 5,637 | 2,765 | 2,872 |
| 4 | 58 | Kasimajorpuram ... | ... | ... | 1,783 | 855 | 928 |
| 5 | 55 | Mathalamparai ... | 1—6—60 | Mathalamparai | 1,320 | 678 | 642 |
| 6 | 51 | Ayiraperi ... | 1—6—60 | Ayiraperi | 664 | 303 | 361 |
| 7 | 27 | Thiruchittambalam ... | 1—6—60 | Thiruchittambalam | 809 | 430 | 379 |
| 8 | 26 | Pattakurichi ... | 1—6—60 | Pattakurichi | 871 | 443 | 428 |
| 9 | 19 | Sumaitheerthapuram ... | 1—6—60 | Sumaitheerthapuram | 2,861 | 1,460 | 1,401 |
| 10 | 48 | Sillaraipuruvu ... | 1—6—60 | Sillaraipuram excluding the portion included in the Tenkasi and Melagaram Panchayats | 947 | 465 | 482 |
| 11 | 50 | Pattapathu ... | 1—9—60 | Pattapathu and Minnadiseri excluding S. Nos. 822/2, 823, 824, 832 to 837, 830, 831, 825 to 829-II, 928-I in Minnadiseri | 1,655 | 813 | 842 |
| 12 | 12 | Vadagaraikilpidagai ... | 1—9—60 | ... | 9,297 | 4,582 | 4,715 |
| 13 | 15 | Peria Pillaivalasai ... | ... | ... | 3,847 | 1,954 | 1,893 |
| 14 | 21 | Piranur ... | 1—10—59 | Piranur | 2,781 | 1,406 | 1,375 |
| 15 | 14 | Thenpothai ... | 15—10—59 | Thenpothai excluding Railway properties S. Nos. 560, 561 and 562. | 3,697 | 1,801 | 1,896 |

## PANCHAYAT UNION

| Sl. No. | L. C. No. | Name of Panchayat | | Date of formation | Location Code/Units of 1961 Census constituting the Panchayat formed after 31-3-1960 | Persons | Males | Females |
|---|---|---|---|---|---|---|---|---|
| 1 | 2 | 3 | | 4 | 5 | 6 | | 8 |
| | | | | | **TENKASI PANCHAYAT UNION—(*concld.*)** | | | |
| 16 | 13 | Panpoli | ... | 1—11—59 | Panpoli | 5,386 | 2,549 | 2,857 |
| 17 | 17 | Kuthukalvalasai | ... | 3—10—59 | Kuthakalvalasai excluding Railway properties 991/2, 992, 994, 997, 999, 1001, 1003, 1004/A-2, 1006/B, 3-B, 4-B, 1007, 1009/A-2, 1-B, 10, 2, 1010, 1011/2, 3-B, 10, 1012/1, 242/1-B, 2-B, 10-B, 1014, 1-A, 1016, 1-A/2A, 2, 1013, 1024/1-A 2 1-B 2 1025, 1026/1-B, 1027, 1028/2-B, 1029, 1030, 1032, 1033, 1034/2, 1035/2, 3-B, 1039, 1042, 1044, 1045/2, 1046, 1047/2, 1049, 1050, 2-B, 2-C/2B, 1012/B, 2-B. 1026-B, 1052 and 1053. | 5,178 | 2,486 | 2,692 |
| 18 | 22 | Vallam | ... | 1—3—60 | Vallam | 1,759 | 866 | 893 |
| 19 | 16 | Kanakkupillaivalasai | ... | 1—6—60 | Kanakkupillaivalasai | 1,877 | 956 | 921 |
| 20 | 54 | Courtallam | ... | ... | ... | 813 | 459 | 354 |
| | | | | | **Total** | **96,034** | **47,345** | **48,689** |
| | | | | | **KADAYANALLUR PANCHAYAT UNION** | | | |
| | | | | | *City Panchayat* | | | |
| | 2 | Kadayanallur | ... | ... | ... | 41,249 | 20,445 | 20,804 |
| | | | | | *Village Panchayats* | | | |
| 1 | 9 | Idaikal | ... | ... | ... | 6,316 | 3,150 | 3,166 |
| 2 | 6 | Poigai | ... | ... | ... | 2,983 | 1,456 | 1,527 |
| 3 | 18 | Kodikurichi | ... | ... | ... | 2,198 | 1,073 | 1,125 |
| 4 | 29 | Kulayaneri | ... | 8—12—59 | Kulayaneri | 3,364 | 1,648 | 1,716 |
| 5 | 30 | Anaikulam | ... | 7—4—60 | Anaikulam | 2,036 | 1,005 | 1,031 |
| 6 | 11 | Neduvayal | ... | 7—4—60 | Neduvayal | 1,404 | 691 | 713 |
| 7 | 10 | Kasidarmam | ... | 9—4—60 | Kasidarmam | 1,740 | 876 | 864 |





## PANCHAYAT UNION

| Sl. No. | L. C. No. | Name of Panchayat | | Date of formation | Location Code/Units of 1961 Census constituting the Panchayat formed after 31-3-1960 | Persons | Males | Females |
|---|---|---|---|---|---|---|---|---|
| 1 | 2 | 3 | | 4 | 5 | 6 | 7 | 8 |
| | | | | | **KADAYANALLUR PANCHAYAT UNION—(*concld.*)** | | | |
| 8 | 5 | Kadambaneripudukudi | ... | 13—7—60 | 5 Kadambaneripudukudi excluding S. Nos. 3359/1, 3359/2, 2097/6, 2095, 2096 comprising the hamlets Ayyapuram, Parasuramapuram, Thirumalai Kolundapuram. and Mailappapuram and S. Nos. 3, 8, 13, 17, 19, 21, 25, 28. 31, 33, 35. 37, 39, 41, 43, 45, 47, 49, 51, 53 and entire R. V. of Kanagasabapathiperi | 5,144 | 2,590 | 2,554 |
| | | | | | 8 Kanagasabapathiperi | 410 | 215 | 195 |
| 9 | 3 | Chokkampatti | ... | 5—8—60 | Chokkampatti excluding S. Nos. 1920 to 2000 | 10,370 | 5,195 | 5,175 |
| 10 | 4 | Boganallur | ... | 24—6—60 | Boganallur excluding S. Nos. 1, 3, 8, 10, 12, 14, 16, 18, 21, 24, 27, 30, 33, 36, 39, 42, 45, 48, 51, 54, 56, 57, 59, 60, 62, 64, 66, 68, 69, 70, 72, 74, 76, 78, 80, 83, 86, 89, 92, 94, 96, 98 and 114 in Tenkasi Taluk. | 2,892 | 1,400 | 1,492 |
| 11 | 7 | Urmelalagian | .. | 9—8—60 | Entire R. V. of Urmelalagian excluding S.Nos. 29—76, 80, 321—327, 354—381. | 3,272 | 1,538 | 1,734 |
| | | | | | **Total** | **83,378** | **41,282** | **42,096** |

## VILLAGE DIRECTORY

### TENKASI TALUK—(contd.)

| Location Code Number | Name of Village/Panchayat | | Area in Sq. Miles | Occupied Residential Houses: No. of Houses | Occupied Residential Houses: No. of Households | Total No. of Persons Enumerated: Total | Total No. of Persons Enumerated: Males | Total No. of Persons Enumerated: Females | Scheduled Castes: M | Scheduled Castes: F | Scheduled Tribes: M | Scheduled Tribes: F | Literate and Educated Persons: M | Literate and Educated Persons: F | Total Workers (A-I to A-IX): M | Total Workers (A-I to A-IX): F | A-I: M | A-I: F | A-II: M | A-II: F |
|---|---|---|---|---|---|---|---|---|---|---|---|---|---|---|---|---|---|---|---|---|
| 1 | 2 | | 3 | 4 | 5 | 6 | 7 | 8 | 9 | 10 | 11 | 12 | 13 | 14 | 15 | 16 | 17 | 18 | 19 | 20 |
| 1 | Vairavankulam (V) ... | ... | 4·41 | | | | | UNIN HABITED | | | | | | | | | | | | |
| 3 | Chokkampatti (V) ... | P. M.Mcw. Mp. R. Pw. Tk. Ea. E. | 12·73 | 2,204 | 2,204 | 10,370 | 5,195 | 5,175 | 851 | 834 | ... | ... | 1,710 | 367 | 3,162 | 1,691 | 1,482 | 679 | 492 | 460 |
| 4 | Boganallur (P) ... | P. Rly. R. Pw. Ea. E. | 8·06 | 681 | 682 | 2,892 | 1,400 | 1,492 | 565 | 628 | ... | ... | 500 | 182 | 857 | 513 | 420 | 236 | 145 | 112 |
| 5 | Kadambaneri Pudukudi (V) ... | P. M. R. Pt. Pw. Tk. Ei. Ea. E. Cs. | 14·80 | 1,095 | 1,114 | 5,144 | 2,590 | 2,554 | 1,313 | 1,219 | ... | ... | 816 | 258 | 1,439 | 1,052 | 734 | 409 | 481 | 521 |
| 6 | Poigai (P) ... | P. R. Pw. Tk. Ea. E. Cs. | 6·07 | 642 | 642 | 2,983 | 1,456 | 1,527 | 207 | 217 | ... | ... | 492 | 53 | 934 | 695 | 589 | 419 | 185 | 197 |
| 7 | Urmelalagian (V) ... | P. M. R. Pw. Tk. Ea. E. Cs. | 5·15 | 786 | 786 | 3,272 | 1,538 | 1,734 | 826 | 874 | ... | ... | 628 | 296 | 909 | 758 | 439 | 119 | 359 | 485 |
| 8 | Kanakasabapathyperi (V) ... | P. R. Pw. | 0·52 | 90 | 90 | 410 | 215 | 195 | 64 | 54 | ... | ... | 64 | 19 | 127 | 73 | 52 | 25 | 49 | 46 |
| 9 | Idaikal (P) ... | P. L. R. S. Pw. Tk. Ea. E. Cs. | 7·14 | 1,370 | 1,370 | 6,316 | 3,150 | 3,166 | 792 | 806 | ... | ... | 1,396 | 399 | 1,864 | 699 | 865 | 371 | 278 | 147 |
| 10 | Kasidarmam (V) ... | P. M. H Pw. Tk. Ea. E. | 1·49 | 350 | 364 | 1,740 | 876 | 864 | 199 | 188 | ... | ... | 250 | 69 | 494 | 366 | 197 | 14 | 184 | 313 |
| 11 | Neduvayal (V) ... | P. M. L. R. Pw. Ea. E. Cs. | 1·41 | 345 | 345 | 1,404 | 691 | 713 | 173 | 169 | ... | ... | 276 | 73 | 395 | 77 | 247 | 18 | 6 | 7 |
| 12 | Vadakaraikilpidagai (P) ... | P. M. H. D. R. S. Pw. Riv. Ei. E. Cs. | 9·08 | 1,996 | 2,010 | 9,297 | 4,582 | 4,715 | 564 | 597 | ... | ... | 1,793 | 467 | 2,789 | 1,439 | 1,129 | 359 | 588 | 605 |
| 13 | Panpoli (P) ... | P. M. H. D. R. S. Pw. Ei. E. | 2·53 | 1,233 | 1,286 | 5,386 | 2,549 | 2,837 | 61 | 61 | ... | ... | 1,122 | 389 | 1,456 | 876 | 738 | 402 | 66 | 19 |
| 14 | Thenpothai (P) ... | P. M. R. Pw. E. Cs. | 3·20 | 899 | 899 | 3,697 | 1,801 | 1,896 | 850 | 868 | ... | ... | 548 | 121 | 1,069 | 817 | 540 | 299 | 65 | 221 |
| 15 | Periapillaivalasai (P) ... | P. M. R. Pw. Tk. E. Cs. | 1·83 | 883 | 885 | 3,847 | 1,954 | 1,893 | 593 | 635 | ... | ... | 950 | 349 | 1,130 | 439 | 254 | 103 | 287 | 291 |
| 16 | Kanakkupillaivalasai (V) ... | P. H. T. R. Po. Pw. E. | 2·39 | 443 | 443 | 1,877 | 956 | 921 | 249 | 243 | ... | ... | 396 | 70 | 614 | 324 | 266 | 104 | 182 | 170 |
| 17 | Kuthukalvalasai (P) ... | P. R. S. Pw. E. Cs. | 4·10 | 1,175 | 1,175 | 5,178 | 2,486 | 2,692 | 343 | 353 | ... | ... | 1,103 | 275 | 1,558 | 1,319 | 887 | 675 | 315 | 362 |
| 18 | Kodikurichi (P) ... | P. R. S. Pw. Ea. E. Cs. | 1·23 | 521 | 521 | 2,198 | 1,073 | 1,125 | 181 | 206 | ... | ... | 400 | 74 | 663 | 402 | 262 | 33 | 195 | 272 |
| 19 | Sumaithirthapuram (V) ... | P. M. D. MP. R. Pw | 0·84 | 602 | 603 | 2,861 | 1,460 | 1,401 | 294 | 263 | ... | ... | 708 | 184 | 881 | 615 | 223 | 62 | 55 | 97 |
| 20 | Kunnakudi (V) ... | P. R. | 0·67 | | | | | UNIN HABITED | | | | | | | | | | | | |
| 21 | Piranoor (P) ... | P. R. Tel. Pw. E. Cs. | 0·93 | 600 | 600 | 2,781 | 1,406 | 1,375 | 422 | 371 | ... | ... | 424 | 136 | 812 | 371 | 226 | 80 | 126 | 103 |
| 22 | Vallam (P) ... | P. M. L. R. Pw. Tk. Ei. E. | 1·29 | 386 | 389 | 1,759 | 866 | 893 | ... | ... | ... | ... | 326 | 64 | 495 | 290 | 118 | 15 | 61 | 83 |
| 23 | Nagalkadu (V) ... | ... | 0·75 | | | | | UNIN HABITED | | | | | | | | | | | | |
| 24 | Ilanji (P) ... | P. M. H. R. Tel. S. Tk. Ei. E. Cs. | 3·76 | 1,325 | 1,325 | 5,747 | 2,888 | 2,859 | 796 | 808 | ... | ... | 1,136 | 431 | 1,766 | 1,001 | 483 | 79 | 483 | 577 |
| 26 | Pattakurichi (V) ... | P. L. R. Pw. Tk.Ea. E. | 2·77 | 213 | 213 | 871 | 443 | 428 | 258 | 268 | ... | ... | 59 | 13 | 272 | 186 | 98 | 9 | 72 | 130 |
| 27 | Thiruchittambalam (V) ... | P. L. R. Pw. Tk. | 0·82 | 192 | 192 | 809 | 430 | 379 | 235 | 221 | ... | ... | 77 | 7 | 274 | 123 | 148 | 72 | 18 | ... |
| 28 | Sundarapandiapuram (P) ... | P. M. Mcw. R. S. Pw. Tk. Ei. Ea. E. Cs. | 3·11 | 1,226 | 1,228 | 5,637 | 2,765 | 2,872 | 695 | 679 | ... | ... | 1,120 | 541 | 1,743 | 753 | 811 | 256 | 110 | 18 |
| 29 | Kulayaneri (P) ... | P. R. Pw. Tk. Ea. E. Cs. | 7·70 | 697 | 699 | 3,364 | 1,648 | 1,716 | 118 | 110 | ... | ... | 550 | 96 | 1,032 | 882 | 599 | 597 | 69 | 69 |
| 30 | Anaikulam (V) ... | P. M. R. Pw. Tk. Cs. | 3·37 | 429 | 442 | 2,036 | 1,005 | 1,031 | 59 | 65 | ... | ... | 543 | 112 | 532 | 215 | 268 | 70 | 54 | 28 |
| 31 | Melakalangal (P) ... | P. M. Pw. Cs. | 3·30 | 442 | 445 | 2,016 | 1,010 | 1,006 | 128 | 104 | ... | ... | 384 | 45 | 698 | 563 | 386 | 317 | 169 | 204 |
| 32 | Kilakalangal (P) ... | P. M. L. R. Pw. Cs. | 2·71 | 403 | 403 | 1,911 | 940 | 971 | 119 | 129 | ... | ... | 395 | 95 | 578 | 371 | 287 | 148 | 97 | 128 |
| 33 | Balabadraramapuram (P) ... | P. M. Pw. Cs. | 12·59 | 493 | 498 | 2,280 | 1,137 | 1,143 | 352 | 339 | ... | ... | 346 | 41 | 761 | 598 | 499 | 398 | 37 | 41 |
| 34 | Marukalankulam (P) ... | P. R. Pw. Cs. | 4·62 | 397 | 397 | 1,970 | 977 | 993 | 75 | 73 | ... | ... | 278 | 20 | 603 | 514 | 365 | 331 | 97 | 149 |
| 35 | Uthumalai (P) ... | P. M. Mcw. R. S.Pw. E.Cs. | 9·03 | 970 | 996 | 4,481 | 2,250 | 2,231 | 338 | 314 | ... | ... | 998 | 256 | 1,353 | 782 | 586 | 376 | 75 | 65 |
| 36 | Melamarudappapuram (P) ... | P. R. Pt. Pw. Cs. | 4·43 | 413 | 413 | 1,998 | 1,036 | 962 | 147 | 136 | ... | ... | 451 | 97 | 686 | 302 | 356 | 153 | 83 | 76 |
| 37 | Navaneethakrishnapuram (P) ... | P. R. S. Pw. Cs. | 3·40 | 247 | 248 | 1,183 | 589 | 594 | 104 | 112 | ... | ... | 201 | 27 | 393 | 272 | 207 | 43 | 78 | 204 |
| 38 | Kuruchchampatti (P) ... | P. R. Pw. | 2·54 | 268 | 269 | 1,350 | 686 | 64 | 93 | 92 | ... | ... | 283 | 80 | 458 | 451 | 293 | 294 | 97 | 123 |

## VILLAGE DIRECTORY

### TENKASI TALUK—(contd.)

| Location Code Number | Name of Village/Panchayat | | A-III M | A-III F | A-IV M | A-IV F | A-V M | A-V F | A-VI M | A-VI F | A-VII M | A-VII F | A-VIII M | A-VIII F | A-IX M | A-IX F | B-X Non-workers M | B-X Non-workers F | Name of the Panchayat in which it is now included with the date of inclusion with other components if any |
|---|---|---|---|---|---|---|---|---|---|---|---|---|---|---|---|---|---|---|---|
| 1 | 2 | | 21 | 22 | 23 | 24 | 25 | 26 | 27 | 28 | 29 | 30 | 31 | 32 | 33 | 34 | 35 | 36 | 37 |
| 1 | Vairavankulam (V) | ... | | | | | | | | UNIN | HABITED | | | | | | | | ... |
| 3 | Chokkampatti (V) | ... | 211 | 25 | 279 | 73 | 24 | 6 | 23 | ... | 83 | 5 | 13 | ... | 555 | 443 | 2,033 | 3,484 | Chokkampatti (P) 5-8-60 excluding S. Nos. 1, 20 to 2,000 |
| 4 | Boganallur (P) | ... | 31 | 4 | 81 | 18 | 20 | 3 | 11 | ... | 17 | 1 | 13 | ... | 119 | 139 | 543 | 979 | Boganallur (P) 24-6-60 |
| 5 | Kadambaneri Pudukudi (V) | ... | 6 | 3 | 102 | 57 | 4 | 1 | 1 | ... | 13 | 7 | 5 | ... | 103 | 54 | 1,141 | 1,502 | Kadambaneripudukudi (P) 13-7-60 included L. C. No. 8 |
| 6 | Poigai (P) | ... | 43 | ... | 42 | 52 | 5 | 1 | 3 | ... | 18 | 6 | ... | ... | 49 | 20 | 522 | 832 | ... |
| 7 | Urmelalagian (V) | ... | 10 | ... | 24 | 117 | 9 | ... | 2 | ... | 14 | 1 | 2 | ... | 50 | 36 | 629 | 976 | Urmelalagian (P) 9-3-60 Entire R.V. of Urmelalagian excluding S Nos. 29 to 76, 80, 321 to 327, 354 to 381 |
| 8 | Kanakasabapathyperi (V) | ... | 1 | ... | 13 | ... | 2 | ... | ... | ... | 4 | 1 | ... | ... | 6 | 1 | 88 | 122 | Kanakasabapathyperi (P) 13-7-60 merged with L.C No. 5 |
| 9 | Idaikal (P) | ... | 106 | 10 | 107 | 45 | 44 | 12 | 18 | ... | 129 | 7 | 24 | ... | 293 | 107 | 1,286 | 2,467 | ... |
| 10 | Kasidarmam (V) | ... | 10 | ... | 18 | 27 | 20 | ... | ... | ... | 19 | 4 | ... | ... | 46 | 8 | 382 | 498 | Kasidarmam (P) 9-4-60 |
| 11 | Neduvayal (V) | ... | 4 | ... | 5 | 6 | 7 | ... | 1 | ... | 7 | 1 | ... | ... | 118 | 45 | 296 | 636 | Neduvayal (P) 7-4-60 |
| 12 | Vadakaraikilpidagai (P) | ... | 101 | 13 | 285 | 146 | 79 | 6 | 9 | ... | 139 | 23 | 3 | ... | 456 | 287 | 1,793 | 3,276 | ... |
| 13 | Panpoli (P) | ... | 36 | 1 | 11 | 20 | 35 | 5 | 14 | 1 | 84 | 6 | 10 | ... | 462 | 422 | 1,093 | 1,961 | Panpoli (P) 7-11-59 |
| 14 | Thenpothai (P) | ... | 37 | 5 | 135 | 121 | 10 | 4 | 1 | ... | 31 | 2 | 7 | ... | 243 | 165 | 732 | 1,079 | Thenpothai (P) 15-10-59 excluding Rly. Properties Nos. 560, 561 and 562 |
| 15 | Periapillaivalasai (P) | ... | 19 | 1 | 53 | 11 | 182 | 5 | 20 | ... | 46 | 2 | 115 | 1 | 154 | 25 | 824 | 1,454 | ... |
| 16 | Kanakkupillaivalasai (V) | ... | 7 | 3 | 15 | 3 | 6 | 20 | 14 | 1 | 10 | 3 | ... | ... | 114 | 20 | 342 | 597 | Kanakkupillaivalasai (P) 1-6-60 |
| 17 | Kuthukalvalasai (P) | ... | 21 | 3 | 86 | 202 | 36 | 1 | 9 | ... | 36 | 12 | 7 | ... | 161 | 64 | 928 | 1,373 | Kuthukalvalasai (P) 3-10-59 |
| 18 | Kodikurichi (P) | ... | 12 | ... | 99 | 85 | 5 | ... | 14 | ... | 30 | 1 | 2 | ... | 44 | 11 | 410 | 723 | ... |
| 19 | Sumaithirthapuram (V) | ... | 50 | 3 | 121 | 254 | 29 | 6 | 36 | ... | 31 | 3 | 13 | ... | 323 | 190 | 579 | 786 | Sumaithirthapuram (P) 1-6-60 |
| 20 | Kunnakudi (V) | ... | | | | | | | | UNIN | HABITED | | | | | | | | |
| 21 | Piranoor (P) | ... | 48 | ... | 27 | 57 | 39 | 4 | 1 | ... | 42 | 2 | 71 | ... | 232 | 125 | 594 | 1,004 | ... |
| 22 | Vallam (P) | ... | 40 | 2 | 19 | 126 | 33 | ... | 1 | ... | 79 | 4 | 1 | ... | 143 | 60 | 371 | 603 | ... |
| 23 | Nagalkadu (V) | ... | | | | | | | | UNIN | HABITED | | | | | | | | |
| 24 | Ilanji (P) | ... | 83 | 3 | 86 | 102 | 67 | 5 | 14 | ... | 103 | 37 | 30 | ... | 417 | 198 | 1,122 | 1,858 | ... |
| 26 | Pattakurichi (V) | ... | 15 | ... | 14 | 2 | 2 | ... | 2 | ... | 3 | 2 | ... | ... | 66 | 43 | 171 | 242 | Pattakurichi (P) 1-6-60 |
| 27 | Thiruchittambalam (V) | ... | 2 | ... | 5 | ... | ... | ... | ... | ... | 1 | ... | ... | ... | 100 | 51 | 156 | 256 | Thiruchittambalam (P) 1-6-60 |
| 28 | Sundarapandiapuram (P) | ... | 15 | 3 | 282 | 261 | 28 | 2 | 17 | ... | 83 | 5 | 3 | ... | 394 | 208 | 1,022 | 2,119 | ... |
| 29 | Kulayaneri (P) | ... | 90 | ... | 86 | 123 | 10 | 2 | 5 | ... | 38 | 5 | 3 | ... | 132 | 86 | 616 | 834 | Kulayaneri (P) 8-12-59 |
| 30 | Anaikulam (V) | ... | 20 | ... | 41 | 93 | 4 | 8 | ... | ... | 35 | ... | 1 | ... | 109 | 16 | 473 | 816 | Anaikulam (P) 7-4-60 |
| 31 | Melakalangal (P) | ... | 31 | 5 | 31 | 11 | 13 | ... | ... | ... | 12 | 2 | ... | ... | 56 | 24 | 312 | 443 | ... |
| 32 | Kilakalangal (P) | ... | 51 | 4 | 33 | 70 | 19 | 2 | 1 | ... | 39 | 3 | 3 | ... | 48 | 16 | 362 | 600 | ... |
| 33 | Balabadraramapuram (P) | ... | 65 | 17 | 27 | 2 | 8 | ... | ... | ... | 9 | 3 | 3 | ... | 113 | 137 | 376 | 545 | ... |
| 34 | Marukalankulam (P) | ... | 32 | 11 | 50 | 9 | 3 | 2 | ... | ... | 10 | 2 | 2 | ... | 44 | 10 | 374 | 479 | ... |
| 35 | Uthumalai (P) | ... | 35 | 3 | 120 | 125 | 80 | 25 | 11 | 2 | 94 | 3 | 6 | ... | 346 | 183 | 897 | 1,449 | ... |
| 36 | Melamarudappapuram (P) | ... | 29 | 17 | 121 | 25 | 9 | ... | 14 | 1 | 20 | 1 | 2 | ... | 52 | 29 | 350 | 660 | ... |
| 37 | Navaneethakrishnapuram (P) | ... | 57 | 8 | 23 | 7 | 1 | 2 | 1 | ... | 7 | ... | ... | ... | 19 | 8 | 196 | 322 | ... |
| 38 | Kuruchchampatti (P) | ... | ... | ... | 52 | 29 | ... | 1 | ... | ... | 3 | ... | ... | ... | 13 | 4 | 228 | 213 | ... |

VILLAGE

TENKASI

DIRECTORY

TALUK—(contd.)

| Location Code Number | Name of Village/Panchayat | | | Area in Sq. Miles | Occupied Residential Houses | | Total No. of Persons Enumerated | | | Scheduled Castes | | Scheduled Tribes | | Literate and Educated Persons | | Total Workers (A-I to A-IX) | | A-I | | A-II | |
|---|---|---|---|---|---|---|---|---|---|---|---|---|---|---|---|---|---|---|---|---|---|
| | | | | | No. of Houses | No. of Households | Total | Males | Females | M | F | M | F | M | F | M | F | M | F | M | F |
| 1 | 2 | | | 3 | 4 | 5 | 6 | 7 | | 9 | 10 | 11 | 12 | 13 | 14 | 15 | 16 | 17 | 18 | 19 | 20 |
| 39 | Karuvanda (P) | ... | P. M. L. R. Po. S. Pw. Cs. | 0·08 | 694 | 694 | 3,159 | 1,613 | 1,546 | 99 | 78 | ... | ... | 684 | 130 | 1,017 | 800 | 700 | 583 | 69 | 63 |
| 40 | Vadi (P) | ... | P. M. R. Pw. Cs | 2·79 | 614 | 614 | 2,638 | 1,341 | 1,297 | 77 | 80 | ... | ... | 588 | 244 | 823 | 707 | 465 | 395 | 138 | 160 |
| 41 | Achankuttam (P) | ... | P. R. Pw. | 2·19 | 402 | 402 | 2,001 | 1,004 | 997 | 19 | 32 | ... | ... | 260 | 31 | 620 | 498 | 373 | 333 | 52 | 44 |
| 42 | Surandai (P) | ... | P. M. H. L. D. Hos. Mcw. Mp. R. S. Riv. Pw. Tk. Ea. E. Cs. | 12·00 | 3,059 | 3,077 | 15,070 | 7,490 | 7,580 | 596 | 611 | ... | ... | 3,213 | 1,141 | 4,495 | 3,178 | 1,963 | 1,474 | 619 | 626 |
| 43 | Inam Vellagal (V) | ... | P. R. Pw. E. | 9·38 | 203 | 209 | 858 | 419 | 439 | 151 | 164 | ... | ... | 185 | 40 | 252 | 149 | 84 | 11 | 126 | 130 |
| 44 | Keelavellagal (V) | ... | P. M. L. Mp. R. S. Pw. Ei. Ea. Cs. | 1·02 | 270 | 271 | 1,320 | 680 | 640 | 205 | 209 | ... | ... | 236 | 36 | 420 | 260 | 336 | 163 | 48 | 53 |
| 45 | Melapavur (P) | ... | P. M. L. D. Mcw. Mp. R. S. Pw. Ei. Ea. E. Cs. | 3·40 | 740 | 745 | 3,095 | 1,534 | 1,561 | 517 | 510 | 5 | 5 | 670 | 310 | 861 | 555 | 444 | 208 | 102 | 184 |
| 46 | Kallurani (P) | ... | P. R. Pw. Ei. Ea. E. Cs. | 8·73 | 1,729 | 1,729 | 8,439 | 4,140 | 4,299 | 143 | 151 | ... | ... | 1,643 | 452 | 2,491 | 1,456 | 1,197 | 481 | 260 | 173 |
| 47 | Gunaramanallur (V) | ... | P. Rly. R. Pw. Ei. Ea. | 3·87 | 1,132 | 1,145 | 5,198 | 2,559 | 2,639 | 514 | 503 | ... | ... | 1,202 | 409 | 1,574 | 1,131 | 893 | 427 | 261 | 288 |
| 48 | Sillaraipuruvu (V) | ... | P. M. R. S. Pw. Tk. Cs. | 1·68 | 190 | 191 | 947 | 465 | 482 | 21 | 20 | ... | ... | 299 | 114 | 283 | 285 | 203 | 198 | 15 | 13 |
| 49 | Minnidiseri (V) | ... | P. R. | 0·55 | | | | | UNIN | HABITED | | | | | | | | | | | |
| 50 | Pattapathu (V) | ... | P. R. Po. Pw. Tk. E. | 0·83 | 359 | 359 | 1,655 | 813 | 842 | 561 | 577 | ... | ... | 201 | 22 | 532 | 409 | 50 | 15 | 49 | 21 |
| 51 | Ayiraperi (V) | ... | P. R. Pw. Riv. E. | 3.05 | 164 | 165 | 664 | 303 | 361 | 139 | 182 | ... | ... | 93 | 10 | 182 | 127 | 98 | 45 | 69 | 80 |
| 52 | Melagaram (P) | ... | P. M. L. Mp. R. S. Pw. Ei. Ea. Cs. | 2·23 | 1,139 | 1,152 | 4,702 | 2,265 | 2,437 | 569 | 556 | ... | ... | 1,055 | 488 | 1,338 | 599 | 351 | 202 | 66 | 104 |
| 53 | Kasimajorpuram (P) | ... | P. M. D. Mp. R. Pw. | 0·04 | 450 | 452 | 1,783 | 855 | 928 | 128 | 136 | ... | ... | 370 | 155 | 545 | 482 | 150 | 129 | 195 | 177 |
| 55 | Mathalamparai (P) | ... | P. M. L. Mp. R. S. Pw. Tk. Ei. Ea. E. Cs. | 3·83 | 315 | 318 | 1,320 | 678 | 642 | 147 | 131 | ... | ... | 163 | 31 | 401 | 335 | 184 | 114 | 18 | 4 |
| 56 | Sevanadanur (P) | ... | P. M. R. Pw. | 2·79 | 845 | 854 | 4,324 | 2,162 | 2,162 | 24 | 22 | ... | ... | 1,004 | 325 | 1,328 | 1,214 | 746 | 555 | 52 | 66 |
| 57 | Thippanampatti (P) | ... | P. M. R. Po. S. Pw. | 7·39 | 1,518 | 1,518 | 7,676 | 3,854 | 3,822 | 141 | 138 | ... | ... | 1,817 | 508 | 2,443 | 1,960 | 1,556 | 1,300 | 209 | 140 |
| 58 | Avudayanoor (P) | ... | P. M. Rly. R. Pw. | 3·95 | 1,316 | 1,316 | 6,505 | 3,297 | 3,208 | 97 | 89 | ... | ... | 1,469 | 539 | 2,163 | 1,651 | 1,135 | 490 | 314 | 185 |
| 59 | Sivakamipuram (P) | ... | P. R. Pw. | 0·85 | 231 | 231 | 1,058 | 535 | 523 | 56 | 65 | ... | ... | 237 | 64 | 333 | 274 | 231 | 150 | 33 | 28 |
| 60 | Nagalkulam (V) | ... | P. R. Pw. Cs. | 0·62 | 261 | 261 | 1,104 | 561 | 543 | 64 | 61 | ... | ... | 192 | 43 | 364 | 264 | 159 | 81 | 21 | 1 |
| 61 | Kilapavur (P) | ... | P. M. L. Mp. R. Pt. S. Pw. E. | 8·04 | 2,284 | 2,284 | 11,280 | 5,561 | 5,719 | 558 | 569 | ... | ... | 2,911 | 942 | 3,430 | 2,915 | 1,922 | 1,284 | 136 | 152 |
| 62 | Rajapandi (V) | ... | P. R. Pw. E. | 0·45 | 279 | 280 | 1,202 | 568 | 634 | 133 | 162 | ... | ... | 264 | 66 | 336 | 270 | 251 | 191 | 11 | 17 |
| 63 | Veerakeralampudur (P) | ... | P. M. H. L. Hos. Mp. R. S. Pw. Tk. Ei. Ea. E. Cs. | 2·44 | 1,034 | 1,041 | 4,827 | 2,395 | 2,432 | 24 | 29 | ... | ... | 1,060 | 342 | 1,389 | 194 | 703 | 29 | 180 | 14 |
| 64 | Rajagopalaperi (V) | ... | P. R. Pt. Pw. E. | 1·88 | 502 | 512 | 2,309 | 1,167 | 1,142 | 88 | 85 | ... | ... | 402 | 101 | 666 | 304 | 375 | 99 | 103 | 102 |
| 65 | Melviranam (P) | ... | P. L. R. Pw. Tk. E. | 2·90 | 140 | 140 | 666 | 319 | 347 | ... | ... | ... | ... | 173 | 107 | 187 | 84 | 135 | 57 | 19 | 6 |
| 66 | Kidarakulam (P) | ... | P. M. L. R. Po. Pw. Ea. E. Cs. | 0·86 | 303 | 303 | 1,416 | 685 | 731 | 148 | 156 | ... | ... | 264 | 75 | 444 | 334 | 264 | 168 | 94 | 101 |
| 67 | Kilviranam (P) | ... | P. M. L. Mcw. R. Po. Pw. | 11·24 | 831 | 831 | 3,726 | 1,799 | 1,927 | 155 | 167 | ... | ... | 645 | 118 | 1,008 | 901 | 708 | 404 | 48 | 65 |
| 68 | Vadakkukavalkurichi (P) | ... | P. R. Pw. | 5·78 | 449 | 449 | 1,919 | 921 | 998 | 180 | 194 | ... | ... | 150 | 31 | 605 | 356 | 380 | 194 | 60 | 42 |
| 69 | Kavalkurichi (P) | ... | P. Pw. | 5·32 | 503 | 525 | 2,186 | 1,119 | 1,067 | 172 | 151 | ... | ... | 341 | 64 | 693 | 476 | 499 | 380 | 37 | 44 |
| 70 | Seevalapuram Karadiudaippu (P) | | P. Pw. Cs. | 11·94 | 130 | 130 | 724 | 370 | 354 | 162 | 144 | ... | ... | 111 | 5 | 234 | 223 | 144 | 134 | 24 | 32 |
| 71 | Kadanganeri (P) | ... | P. M. H. R. Pw. E. Vh. Cs | 3·76 | 794 | 821 | 3,722 | 1,813 | 1,909 | 184 | 214 | ... | ... | 797 | 270 | 1,101 | 973 | 623 | 436 | 34 | 29 |
| 72 | Kaduvetti (P) | ... | P. Cs. | 1·02 | 91 | 91 | 463 | 240 | 223 | 57 | 58 | ... | ... | 139 | 40 | 139 | 78 | 110 | 67 | 15 | 11 |
| 73 | Subbiahpuram (P) | ... | P. Pw. | 1·35 | 211 | 212 | 867 | 437 | 430 | 98 | 98 | ... | ... | 163 | 46 | 266 | 195 | 229 | 182 | ... | 9 |
| 74 | Nettur (P) | ... | P. M. L. D. Mp. R. Pw. Tk. Ea. E. Cs. | 4·09 | 717 | 727 | 3,134 | 1,504 | 1,630 | 52 | 40 | ... | ... | 571 | 151 | 901 | 820 | 510 | 471 | 121 | 146 |

VILLAGE

TENKASI

DIRECTORY

TALUK—(contd.)

| Location Code Number | Name of Village/Panchayat | A-III M | A-III F | A-IV M | A-IV F | A-V M | A-V F | A-VI M | A-VI F | A-VII M | A-VII F | A-VIII M | A-VIII F | A-IX M | A-IX F | B-X Non-workers M | B-X Non-workers F | Name of the Panchayat in which it is now included with the date of inclusion with other components if any |
|---|---|---|---|---|---|---|---|---|---|---|---|---|---|---|---|---|---|---|
| 1 | 2 | 21 | 22 | 23 | 24 | 25 | 26 | 27 | 28 | 29 | 30 | 31 | 32 | 33 | 34 | 35 | 36 | 37 |
| 39 Karuvanda (P) | ... | 29 | 5 | 60 | 62 | 4 | ... | 2 | ... | 30 | 6 | ... | ... | 123 | 81 | 596 | 746 | ... |
| 40 Vadi (P) | ... | 5 | ... | 109 | 113 | 6 | ... | ... | ... | 19 | ... | 2 | ... | 79 | 39 | 518 | 590 | ... |
| 41 Achankuttam (P) | ... | 1 | ... | 124 | 104 | 31 | 3 | . | ... | 10 | ... | ... | ... | 29 | 14 | 384 | 499 | ... |
| 42 Surandai (P) | ... | 56 | 7 | 486 | 638 | 118 | 86 | 38 | 1 | 662 | 30 | 18 | 1 | 535 | 315 | 2,995 | 4,402 | ... |
| 43 Inam Veilagal (V) | ... | ... | ... | 1 | 2 | 4 | ... | 1 | ... | 7 | ... | 1 | ... | 28 | 6 | 167 | 290 | Inam Vellagal (P) 27-3-60 |
| 44 Keelavellagal (V) | ... | 9 | ... | 12 | 38 | ... | ... | ... | ... | 1 | ... | 1 | ... | 13 | 1 | 260 | 380 | Keelavellagal (P) 9-4-60 |
| 45 Melapavur (P) | ... | 15 | 10 | 24 | 29 | 59 | 8 | 12 | 2 | 51 | 33 | 4 | ... | 150 | 81 | 673 | 1,006 | ... |
| 46 Kallurani (P) | ... | 166 | 5 | 178 | 555 | 70 | 13 | 18 | ... | 190 | 13 | 33 | ... | 379 | 216 | 1,649 | 2,843 | ... |
| 47 Gunaramanallur (V) | ... | 96 | 8 | 28 | 283 | 45 | 1 | 7 | ... | 50 | 7 | 7 | ... | 187 | 117 | 985 | 1,508 | Gunaramanallur (P) 16-8-60 |
| 48 Sillaraipuruvu (V) | ... | 21 | 1 | 9 | 40 | 1 | 7 | ... | ... | 9 | ... | ... | ... | 25 | 26 | 182 | 197 | Sillaraipuruvu (P) 1-6-60 |
| 49 Minnidiseri (V) | ... | | | | | | | | UNIN | HABITED | | | | | | | | |
| 50 Pattapathu (V) | ... | 34 | 3 | 1 | ... | 7 | 1 | ... | ... | 9 | 3 | 2 | ... | 380 | 416 | 281 | 383 | Pattapathu (P) 1-9-60 |
| 51 Ayiraperi (V) | ... | 1 | ... | ... | ... | 5 | ... | 1 | ... | 2 | ... | 1 | ... | 5 | 2 | 121 | 234 | Ayiraperi (P) 1-6-60 |
| 52 Melagaram (P) | ... | 147 | 47 | 31 | 60 | 124 | 17 | 100 | 28 | 140 | 20 | 34 | ... | 345 | 121 | 927 | 1,838 | ... |
| 53 Kasimajorpuram (P) | ... | 9 | 4 | 11 | 31 | 27 | 1 | 7 | ... | 24 | 11 | 5 | ... | 117 | 29 | 310 | 446 | ... |
| 55 Mathalamparai (P) | ... | 13 | ... | 17 | 96 | 18 | ... | ... | ... | 6 | 2 | 4 | ... | 141 | 119 | 277 | 307 | Mathalamparai (P) 1-6-60 |
| 56 Sevanadanur (P) | ... | 53 | 7 | 116 | 439 | 69 | 1 | 5 | ... | 119 | 11 | 6 | ... | 162 | 135 | 834 | 948 | ... |
| 57 Thippanampatti (P) | ... | 47 | 2 | 204 | 342 | 40 | 3 | 50 | ... | 65 | 4 | 5 | ... | 267 | 169 | 1,411 | 1,862 | ... |
| 58 Avudayanoor (P) | ... | 41 | 1 | 157 | 884 | 101 | 3 | 8 | 1 | 191 | 4 | 12 | ... | 204 | 83 | 1,134 | 1,557 | ... |
| 59 Sivakamipuram (P) | ... | 35 | 5 | 4 | 72 | 6 | ... | ... | ... | 8 | 2 | ... | ... | 16 | 17 | 202 | 249 | Sivakamipuram (P) 9-4-60 |
| 60 Nagalkulam (V) | ... | 72 | 2 | 28 | 79 | 10 | ... | ... | ... | 6 | 1 | ... | ... | 68 | 100 | 197 | 279 | Nagalkulam (P) 9-4-60 |
| 61 Kilapavur (P) | ... | 41 | 2 | 484 | 1,242 | 171 | 7 | 21 | ... | 191 | 26 | 11 | ... | 453 | 202 | 2,131 | 2,804 | ... |
| 62 Rajapandi (V) | ... | 5 | ... | 5 | 9 | 17 | 1 | ... | ... | 4 | ... | ... | ... | 43 | 52 | 232 | 364 | Rajapandi (P) 27-3-60 |
| 63 Veerakeralampudur (P) | .. | 54 | 4 | 61 | 81 | 47 | 8 | 24 | 2 | 75 | 2 | 12 | ... | 233 | 54 | 1,006 | 2,238 | ... |
| 64 Rajagopalaperi (V) | ... | 16 | 1 | 44 | 60 | 15 | 1 | 5 | ... | 15 | 1 | ... | ... | 93 | 40 | 501 | 838 | Rajagopalaperi (P) 7-4-60 |
| 65 Melviranam (P) | ... | 2 | ... | 2 | 16 | ... | ... | ... | ... | ... | ... | ... | ... | 29 | 5 | 132 | 263 | ... |
| 66 Kidarakulam (P) | ... | 8 | ... | 24 | 52 | 10 | 2 | 6 | ... | 3 | 2 | 1 | ... | 34 | 9 | 241 | 397 | ... |
| 67 Kilviranam (P) | ... | 16 | 2 | 155 | 310 | 11 | 1 | ... | ... | 30 | 3 | 2 | ... | 128 | 116 | 701 | 1,026 | ... |
| 68 Vadakkukavalkurichi (P) | ... | 71 | 18 | 37 | 35 | 3 | 5 | ... | 1 | 12 | 6 | ... | ... | 42 | 55 | 316 | 642 | ... |
| 69 Kavalkurichi (P) | ... | 34 | 9 | 57 | 27 | 3 | 6 | 1 | ... | 17 | 3 | ... | ... | 45 | 7 | 426 | 591 | ... |
| 70 Seevalapuram Karadiudaippu (P) | ... | ... | ... | 55 | 54 | ... | ... | ... | ... | 3 | ... | ... | ... | 8 | 3 | 136 | 131 | ... |
| 71 Kadanganeri (P) | ... | 11 | ... | 219 | 400 | 4 | 3 | 5 | 1 | 24 | 2 | 3 | ... | 178 | 102 | 712 | 936 | ... |
| 72 Kaduvetti (P) | ... | 1 | ... | 5 | ... | ... | ... | ... | ... | 2 | ... | ... | ... | 6 | ... | 101 | 145 | ... |
| 73 Subbiahpuram (P) | ... | 1 | ... | 24 | ... | ... | ... | ... | ... | 1 | ... | ... | ... | 11 | 4 | 171 | 235 | ... |
| 74 Nettur (P) | ... | 15 | 1 | 98 | 165 | 7 | 1 | 5 | ... | 51 | 4 | 3 | ... | 91 | 32 | 603 | 810 | ... |

## VILLAGE

TENKASI

RECTORY

ıLUK—(contd.)

| Location Code Number | Name of Village/Panchayat | | | Area in Sq. Miles | Occupied Residential Houses | | Total No. of Persons Enumerated | | | Scheduled Castes | | Scheduled Tribes | | Literate and Educated Persons | | Total Workers (A-I to A-IX) | | A-I | | A-II | |
|---|---|---|---|---|---|---|---|---|---|---|---|---|---|---|---|---|---|---|---|---|---|
| | | | | | No. of Houses | No. of Households | Total | Males | Females | M | F | M | F | M | F | M | F | M | F | M | F |
| 1 | 2 | | | 3 | 4 | 5 | 6 | 7 | 8 | 9 | 10 | 11 | 12 | 13 | 14 | 15 | 16 | 17 | 18 | 19 | 20 |
| 75 | Mayamankurichi (P) | ... | P. R. Po. Pw. Tk. E. Cs. | 5·69 | 1,364 | 1,364 | 6,423 | 3,140 | 3,283 | 545 | 556 | ... | ... | 1,354 | 234 | 2,039 | 2,078 | 1,194 | 732 | 167 | 150 |
| 76 | Naranapuram (P) | ... | P. R. Pw. | 1·65 | 286 | 286 | 1,257 | 621 | 636 | 321 | 308 | ... | ... | 180 | 32 | 418 | 385 | 365 | 317 | 14 | 21 |
| 77 | Kalunirkulam (P) | ... | P. M. R. Pw. Cs. | 4·94 | 634 | 634 | 3,165 | 1,525 | 1,640 | 178 | 212 | ... | ... | 445 | 96 | 914 | 647 | 566 | 188 | 130 | 114 |
| 78 | Pethandarpatti (V) | ... | P. R. Pw. Ea. E. Cs. | 2·62 | 951 | 951 | 4,524 | 2,226 | 2,298 | 58 | 61 | ... | ... | 1,161 | 283 | 1,479 | 1,450 | 906 | 616 | 156 | 112 |
| 79 | Melakrishnaperi (V) | ... | P. R. S. Pw. Ea. E. Cs. | 0·47 | 388 | 388 | 1,780 | 908 | 872 | 14 | 8 | ... | ... | 441 | 91 | 632 | 553 | 342 | 63 | 69 | 24 |
| 80 | Pulankulam (P) | ... | P. R. Po. Pw. | 5·33 | 758 | 758 | 3,936 | 1,974 | 1,962 | 33 | 50 | ... | ... | 791 | 151 | 1,317 | 1,259 | 846 | 492 | 35 | 14 |
| 81 | Andipatti (P) | ... | P. R. Pw. | 2·43 | 384 | 384 | 1,892 | 939 | 953 | 91 | 100 | ... | ... | 325 | 72 | 575 | 564 | 282 | 133 | 5 | 2 |
| 82 | Alangulam | ... | P. M. L. Mp. R. S. Pw. Ea. E. B. | 4·73 | 1,277 | 1,283 | 5,686 | 2,820 | 2,866 | 143 | 180 | ... | ... | 1,005 | 230 | 1,807 | 1,763 | 912 | 599 | 74 | 51 |
| 83 | Sivalarkulam (P) | ... | P. M. H. L. R. Po. Ei. E. Cs. | 9·73 | 1,386 | 1,386 | 6,123 | 3,027 | 3,096 | 210 | 169 | ... | ... | 1,322 | 486 | 1,797 | 1,545 | 824 | 491 | 240 | 203 |
| 84 | Ayyanarkulam (P) | ... | P. D. R. Pw. | 1·56 | 361 | 361 | 1,561 | 786 | 775 | 71 | 64 | ... | ... | 255 | 42 | 522 | 453 | 332 | 295 | 13 | 17 |
| 85 | Marandai (P) | ... | P. L. Mcw. Mp. R. Pw. Ei. Ea. E. Cs. | 12·50 | 400 | 401 | 1,736 | 861 | 875 | 401 | 433 | ... | ... | 355 | 149 | 554 | 386 | 305 | 165 | 121 | 158 |
| | **Total** | ... | | **338·76** | **56,104** | **56,421** | **259,105** | **128,341** | **130,764** | **20,408** | **20,559** | **5** | **5** | **51,940** | **15,031** | **78,815** | **55,419** | **40,099** | **23,106** | **10,280** | **10,604** |

VILLAGE DIRECTORY

TENKASI TALUK—(contd.)

| Location Code Number | Name of Village/Panchayat | A-III M | A-III F | A-IV M | A-IV F | A-V M | A-V F | A-VI M | A-VI F | A-VII M | A-VII F | A-VIII M | A-VIII F | A-IX M | A-IX F | B-X Non-workers M | B-X Non-workers F | Name of the Panchayat in which it is now included with the date of inclusion with other components if any |
|---|---|---|---|---|---|---|---|---|---|---|---|---|---|---|---|---|---|---|
| 1 | 2 | 21 | 22 | 23 | 24 | 25 | 26 | 27 | 28 | 29 | 30 | 31 | 32 | 33 | 34 | 35 | 36 | 37 |
| 75 | Mayamankurichi (P) ... | 68 | 2 | 324 | 1,103 | 101 | 10 | 2 | ... | 52 | 4 | 2 | ... | 129 | 77 | 1,101 | 1,205 | ... |
| 76 | Naranapuram (P) ... | 4 | 2 | 25 | 28 | 1 | 1 | ... | ... | ... | 1 | ... | ... | 9 | 15 | 203 | 251 | ... |
| 77 | Kalunirkulam (P) ... | 12 | 5 | 62 | 237 | 36 | 58 | 4 | ... | 14 | 1 | 2 | ... | 88 | 44 | 611 | 993 | ... |
| 78 | Pethandarpatti (V) ... | 44 | 1 | 106 | 654 | 29 | 2 | 2 | ... | 82 | 9 | ... | ... | 154 | 56 | 747 | 848 | Pethandarpatti (P) 7-4-60 |
| 79 | Melakrishnaperi (V) ... | 10 | 1 | 99 | 446 | 26 | ... | ... | ... | 40 | 6 | ... | ... | 46 | 13 | 276 | 319 | Melakrishnaperi (P) 7-4-60 |
| 80 | Pulankulam (P) ... | 6 | 1 | 253 | 712 | 9 | 2 | 3 | ... | 61 | 3 | ... | ... | 104 | 35 | 657 | 703 | ... |
| 81 | Andipatti (P) ... | 6 | ... | 188 | 392 | 3 | ... | 3 | ... | 29 | ... | 1 | ... | 58 | 57 | 364 | 389 | ... |
| 82 | Alangulam (P) ... | 52 | 1 | 205 | 946 | 93 | 3 | 30 | ... | 145 | 30 | 17 | ... | 279 | 133 | 1,013 | 1,103 | ... |
| 83 | Sivalarkulam (P) ... | 50 | 6 | 310 | 676 | 46 | 25 | 9 | 1 | 111 | 22 | 4 | ... | 203 | 121 | 1,230 | 1,551 | ... |
| 84 | Ayyanarkulam (P) ... | 8 | ... | 121 | 99 | 5 | 3 | ... | ... | 18 | 3 | 1 | ... | 34 | 36 | 264 | 322 | ... |
| 85 | Marandai (P) ... | 27 | ... | 37 | 39 | 3 | ... | ... | ... | 10 | ... | 2 | ... | 49 | 24 | 307 | 489 | ... |
| | Total ... | 2,730 | 307 | 7,093 | 13,929 | 2,218 | 406 | 612 | 42 | 3,868 | 429 | 535 | 2 | 11,380 | 6,594 | 49,526 | 75,345 | |

TOWN DIRECTORY

TENKASI TALUK—(contd.)

| Location Code Number | Name of Town | | | Area in Sq. Miles | Occupied Residential Houses: No. of Houses | Occupied Residential Houses: No. of Households | Total No. of Persons Enumerated: Total | Total No. of Persons Enumerated: Males | Total No. of Persons Enumerated: Females | Scheduled Castes: M | Scheduled Castes: F | Scheduled Tribes: M | Scheduled Tribes: F | Literate and Educated Persons: M | Literate and Educated Persons: F | Total Workers (A-I to A-IX): M | Total Workers (A-I to A-IX): F | A-I: M | A-I: F | A-II: M | A-II: F |
|---|---|---|---|---|---|---|---|---|---|---|---|---|---|---|---|---|---|---|---|---|---|
| 1 | 2 | | | 3 | 4 | 5 | 6 | 7 | 8 | 9 | 10 | 11 | 12 | 13 | 14 | 15 | 16 | 17 | 18 | 19 | 20 |
| 2 | Kadayanallur (P) | ... | P. M. H. D. Hos. Mcw. Rly. R. Pt. Tcl. S. Pw.Tk. Ei. Ea. E. Cs. B. | | | | | | | | | | | | | | | | | | |
| | Locality 1 E. B. 1 | ... | ... | ... | 172 | 173 | 745 | 350 | 395 | ... | ... | ... | .. | 187 | 77 | 210 | 28 | 65 | 6 | 7 | 18 |
| | 2 | ... | ... | ... | 198 | 198 | 841 | 402 | 439 | ... | ... | ... | ... | 114 | 11 | 265 | 2 | 54 | 1 | 42 | ... |
| | Total | ... | | ... | **370** | **371** | **1,586** | **752** | **834** | ... | ... | ... | ... | **301** | **88** | **475** | **30** | **119** | **7** | **49** | **18** |
| | Locality 2 E. B. 3 | ... | ... | ... | 165 | 165 | 784 | 371 | 413 | 26 | 22 | ... | ... | 112 | 19 | 218 | 124 | 82 | 79 | 39 | 40 |
| | 4 | ... | ... | ... | 154 | 155 | 750 | 361 | 389 | ... | ... | ... | ... | 185 | 110 | 205 | 53 | 15 | 6 | 9 | 1 |
| | Total | ... | | ... | **319** | **320** | **1,534** | **732** | **802** | **26** | **22** | ... | ... | **297** | **129** | **423** | **177** | **97** | **85** | **48** | **41** |
| | Locality 3 E. B. 5 | ... | ... | ... | 139 | 141 | 666 | 321 | 345 | ... | ... | ... | ... | 238 | 215 | 123 | 6 | 53 | 1 | 4 | 1 |
| | 6 | ... | ... | ... | 181 | 181 | 799 | 380 | 419 | ... | ... | ... | ... | 226 | 116 | 223 | 24 | 28 | 1 | 23 | 9 |
| | Total | ... | | ... | **320** | **322** | **1,465** | **701** | **764** | ... | ... | ... | ... | **464** | **331** | **346** | **30** | **81** | **2** | **27** | **10** |
| | Locality 4 E. B. 7 | ... | ... | ... | 194 | 194 | 861 | 415 | 446 | ... | ... | ... | ... | 217 | 59 | 268 | 93 | 58 | 37 | 9 | 12 |
| | 8 | ... | ... | ... | 239 | 239 | 1,117 | 526 | 591 | 162 | 180 | ... | ... | 158 | 46 | 303 | 23 | 39 | 1 | 37 | 1 |
| | Total | ... | | ... | **433** | **433** | **1,978** | **941** | **1,037** | **162** | **180** | ... | ... | **375** | **105** | **571** | **116** | **97** | **38** | **46** | **13** |
| | Locality 5 E. B. 9 | ... | ... | ... | 224 | 226 | 1,057 | 533 | 524 | 516 | 507 | ... | ... | 58 | 7 | 395 | 390 | 157 | 150 | 218 | 235 |
| | 10 | ... | ... | ... | 275 | 275 | 1,181 | 590 | 591 | 585 | 589 | ... | ... | 111 | 16 | 356 | 363 | 46 | 47 | 253 | 297 |
| | Total | ... | | ... | **499** | **501** | **2,238** | **1,123** | **1,115** | **1,101** | **1,096** | ... | ... | **169** | **23** | **751** | **753** | **203** | **197** | **471** | **532** |
| | Locality 6 E. B. 11 | ... | ... | ... | 159 | 166 | 1,001 | 479 | 522 | ... | ... | ... | ... | 278 | 136 | 235 | 82 | 13 | 1 | ... | ... |
| | 12 | ... | ... | ... | 172 | 175 | 974 | 478 | 496 | ... | ... | ... | ... | 271 | 94 | 244 | 36 | 14 | 1 | ... | 1 |
| | 13 | ... | ... | ... | 149 | 149 | 880 | 421 | 459 | ... | ... | ... | ... | 181 | 65 | 220 | 228 | 8 | 1 | 6 | 2 |
| | 14 | ... | ... | ... | 152 | 158 | 881 | 445 | 436 | ... | ... | ... | ... | 186 | 64 | 227 | 181 | 5 | ... | 4 | 1 |
| | Total | ... | | ... | **632** | **648** | **3,736** | **1,823** | **1,913** | ... | ... | ... | ... | **916** | **359** | **926** | **527** | **40** | **3** | **10** | **4** |
| | Locality 7 E. B. 15 | ... | ... | ... | 127 | 131 | 711 | 354 | 357 | ... | ... | ... | ... | 140 | 44 | 215 | 96 | 44 | 19 | 8 | ... |
| | 16 | ... | ... | ... | 114 | 124 | 702 | 344 | 358 | ... | ... | ... | ... | 197 | 69 | 178 | 127 | 26 | ... | ... | ... |
| | 17 | ... | ... | ... | 87 | 92 | 625 | 316 | 309 | ... | ... | ... | ... | 199 | 41 | 172 | 169 | 10 | 1 | ... | ... |
| | Total | ... | | ... | **328** | **347** | **2,038** | **1,014** | **1,024** | ... | ... | ... | ... | **536** | **154** | **565** | **392** | **80** | **20** | **8** | ... |
| | Locality 8 E. B. 18 | ... | ... | ... | 204 | 210 | 929 | 468 | 461 | 158 | 168 | ... | ... | 164 | 47 | 263 | 185 | 33 | 31 | 20 | 89 |
| | 19 | ... | ... | ... | 165 | 172 | 859 | 416 | 443 | ... | ... | ... | ... | 260 | 103 | 243 | 80 | 37 | 19 | 1 | 1 |
| | Total | ... | | ... | **369** | **382** | **1,788** | **884** | **904** | **158** | **168** | ... | ... | **424** | **150** | **506** | **265** | **70** | **50** | **21** | **90** |
| | Locality 9 E. B. 20 | ... | ... | ... | 137 | 157 | 1,031 | 489 | 542 | ... | ... | ... | ... | 305 | 88 | 279 | 334 | 13 | ... | ... | 1 |
| | 21 | ... | ... | ... | 125 | 126 | 990 | 499 | 491 | ... | ... | ... | ... | 330 | 88 | 280 | 285 | 17 | ... | ... | ... |
| | Total | ... | | ... | **262** | **283** | **2,021** | **988** | **1,033** | ... | ... | ... | ... | **635** | **176** | **559** | **619** | **30** | ... | ... | **1** |
| | Locality 10 E. B. 22 | ... | ... | ... | 94 | 113 | 726 | 378 | 348 | ... | ... | ... | ... | 250 | 44 | 215 | 240 | 7 | 6 | ... | ... |
| | 23 | ... | ... | ... | 95 | 95 | 691 | 337 | 354 | ... | ... | ... | ... | 247 | 72 | 182 | 221 | 12 | 1 | 1 | ... |
| | 24-A | ... | ... | ... | 61 | 66 | 396 | 188 | 208 | ... | ... | ... | ... | 139 | 38 | 108 | 136 | 4 | 1 | ... | ... |
| | Total | ... | | ... | **250** | **274** | **1,813** | **903** | **910** | ... | ... | ... | ... | **636** | **154** | **505** | **597** | **23** | **8** | **1** | ... |

TENKASI TALUK—(contd.)

| Location Code Number | Name of Town | A-III M | A-III F | A-IV M | A-IV F | A-V M | A-V F | A-VI M | A-VI F | A-VII M | A-VII F | A-VIII M | A-VIII F | A-IX M | A-IX F | B-X Non-workers M | B-X Non-workers F |
|---|---|---|---|---|---|---|---|---|---|---|---|---|---|---|---|---|---|
| 1 | 2 | 21 | 22 | 23 | 24 | 25 | 26 | 27 | 28 | 29 | 30 | 31 | 32 | 33 | 34 | 35 | 36 |
| 2 | Kadayanallur (P)—(*contd.*) | | | | | | | | | | | | | | | | |
| Locality 1 | E. B. 1 ... | 4 | ... | 16 | 3 | 8 | ... | 49 | ... | 41 | ... | 2 | ... | 18 | 1 | 140 | 367 |
| | 2 ... | ... | ... | 32 | 1 | 11 | ... | 6 | ... | 12 | ... | ... | ... | 108 | ... | 137 | 437 |
| | **Total** ... | **4** | ... | **48** | **4** | **19** | ... | **55** | ... | **53** | ... | **2** | ... | **126** | **1** | **277** | **804** |
| Locality 2 | E. B. 3 ... | 1 | ... | 38 | 3 | 9 | ... | 20 | 1 | 17 | ... | 4 | ... | 8 | 1 | 153 | 289 |
| | 4 ... | ... | 19 | 80 | 2 | 11 | 1 | 30 | 2 | 13 | ... | 2 | ... | 45 | 22 | 156 | 336 |
| | **Total** ... | **1** | **19** | **118** | **5** | **20** | **1** | **50** | **3** | **30** | ... | **6** | ... | **53** | **23** | **309** | **625** |
| Locality 3 | E. B. 5 ... | ... | ... | 6 | 3 | 2 | ... | ... | ... | 16 | ... | 3 | ... | 39 | 1 | 198 | 339 |
| | 6 ... | ... | ... | 9 | 5 | 23 | 3 | 61 | ... | 41 | 2 | 6 | ... | 32 | 4 | 157 | 395 |
| | **Total** ... | ... | ... | **15** | **8** | **25** | **3** | **61** | ... | **57** | **2** | **9** | ... | **71** | **5** | **355** | **734** |
| Locality 4 | E. B. 7 ... | 27 | 2 | 67 | 15 | 13 | ... | 5 | ... | 32 | 5 | 3 | ... | 54 | 22 | 147 | 353 |
| | 8 ... | 12 | 4 | 45 | 2 | 18 | 1 | 8 | ... | 52 | ... | 3 | ... | 89 | 14 | 223 | 568 |
| | **Total** ... | **39** | **6** | **112** | **17** | **31** | **1** | **13** | ... | **84** | **5** | **6** | ... | **143** | **36** | **370** | **921** |
| Locality 5 | E. B. 9 ... | ... | ... | 6 | 3 | ... | ... | ... | ... | 3 | ... | ... | ... | 11 | 2 | 138 | 134 |
| | 10 ... | 16 | ... | 8 | ... | ... | ... | ... | ... | 4 | ... | ... | ... | 29 | 19 | 234 | 228 |
| | **Total** ... | **16** | ... | **14** | **3** | ... | ... | ... | ... | **7** | ... | ... | ... | **40** | **21** | **372** | **362** |
| Locality 6 | E. B. 11 ... | ... | ... | 108 | 71 | 15 | 1 | ... | ... | 71 | 2 | 3 | ... | 25 | 7 | 244 | 440 |
| | 12 ... | ... | ... | 185 | 30 | 2 | ... | 2 | ... | 36 | 1 | ... | ... | 5 | 3 | 234 | 460 |
| | 13 ... | ... | ... | 167 | 219 | 2 | ... | ... | ... | 27 | 5 | 2 | ... | 8 | 1 | 201 | 231 |
| | 14 ... | ... | ... | 114 | 135 | 4 | 1 | 3 | ... | 34 | ... | ... | ... | 63 | 44 | 218 | 255 |
| | **Total** ... | ... | ... | **574** | **455** | **23** | **2** | **5** | ... | **168** | **8** | **5** | ... | **101** | **55** | **897** | **1,386** |
| Locality 7 | E. B. 15 ... | 39 | 8 | 75 | 37 | ... | ... | 1 | 1 | 17 | ... | ... | ... | 31 | 31 | 139 | 261 |
| | 16 ... | 2 | 1 | 117 | 124 | 2 | ... | 1 | 1 | 11 | ... | ... | ... | 19 | 1 | 165 | 231 |
| | 17 ... | ... | ... | 128 | 168 | 6 | ... | ... | ... | 12 | ... | 1 | ... | 15 | ... | 144 | 150 |
| | **Total** ... | **41** | **9** | **320** | **329** | **8** | ... | **2** | **2** | **40** | ... | **1** | ... | **65** | **32** | **449** | **632** |
| Locality 8 | E. B. 18 ... | 8 | ... | 43 | 46 | 45 | 3 | ... | ... | 69 | 2 | 12 | ... | 33 | 14 | 215 | 276 |
| | 19 ... | 6 | 2 | 24 | 38 | 61 | ... | ... | ... | 56 | 2 | 1 | ... | 57 | 18 | 173 | 363 |
| | **Total** ... | **14** | **2** | **67** | **84** | **106** | **3** | ... | ... | **125** | **4** | **13** | ... | **90** | **32** | **378** | **639** |
| Locality 9 | E. B. 20 ... | ... | ... | 207 | 330 | 6 | ... | ... | ... | 22 | ... | ... | ... | 31 | 3 | 210 | 208 |
| | 21 ... | ... | ... | 230 | 284 | 3 | ... | ... | ... | 17 | ... | 1 | ... | 12 | 1 | 219 | 206 |
| | **Total** ... | ... | ... | **437** | **614** | **9** | ... | ... | ... | 39 | ... | 1 | ... | **43** | **4** | **429** | **414** |
| Locality 10 | E. B. 22 ... | ... | ... | 176 | 234 | 10 | ... | 1 | ... | 10 | ... | 1 | ... | 10 | ... | 163 | 108 |
| | 23 ... | ... | ... | 144 | 220 | 1 | ... | 1 | ... | 8 | ... | 2 | ... | 13 | ... | 155 | 133 |
| | 24-A ... | ... | ... | 79 | 132 | 7 | ... | ... | ... | 1 | ... | ... | ... | 17 | 3 | 80 | 72 |
| | **Total** ... | ... | ... | **399** | **586** | **18** | ... | **2** | ... | **19** | ... | **3** | ... | **40** | **3** | **98** | **313** |

| Location Code Number | Name of Town | Area in Sq. Miles | Occupied Residential Houses: No. of Houses | Occupied Residential Houses: No. of Households | Total No. of Persons Enumerated: Total | Total No. of Persons Enumerated: Males | Total No. of Persons Enumerated: Females | Scheduled Castes: M | Scheduled Castes: F | Scheduled Tribes: M | Scheduled Tribes: F | Literate and Educated Persons: M | Literate and Educated Persons: F | Total Workers (A-I to A-IX): M | Total Workers (A-I to A-IX): F | A-I: M | A-I: F | A-II: M | A-II: F |
|---|---|---|---|---|---|---|---|---|---|---|---|---|---|---|---|---|---|---|---|
| 1 | 2 | 3 | 4 | 5 | 6 | 7 | 8 | 9 | 10 | 11 | 12 | 13 | 14 | 15 | 16 | 17 | 18 | 19 | 20 |
| 2 | Kadayanallur (P)—(*contd.*) | | | | | | | | | | | | | | | | | | |
| Locality 11 | E. B. 24-B ... ... | ... | 34 | 34 | 189 | 95 | 94 | ... | ... | ... | ... | 71 | 13 | 56 | 66 | 2 | ... | ... | ... |
| | 25 ... ... | ... | 90 | 99 | 635 | 323 | 312 | ... | ... | ... | ... | 197 | 37 | 201 | 213 | 7 | 4 | ... | ... |
| | 26 ... ... | ... | 86 | 86 | 646 | 342 | 304 | ... | ... | ... | ... | 222 | 28 | 212 | 188 | 13 | 3 | ... | ... |
| | 27 ... ... | ... | 127 | 136 | 910 | 459 | 451 | ... | ... | ... | ... | 238 | 44 | 263 | 207 | 7 | ... | ... | ... |
| | 28 ... ... | ... | 103 | 104 | 811 | 410 | 401 | | ... | ... | ... | 253 | 70 | 233 | 234 | 14 | 7 | ... | ... |
| | **Total** ... | ... | **440** | **459** | **3,191** | **1,629** | **1,562** | | ... | ... | ... | **981** | **192** | **965** | **908** | **43** | **14** | ... | ... |
| Locality 12 | E. B. 29 ... ... | ... | 146 | 146 | 676 | 340 | 336 | | ... | ... | ... | 173 | 23 | 196 | 101 | 23 | 11 | 6 | 4 |
| | 30 ... ... | ... | 128 | 128 | 643 | 316 | 327 | .. | ... | ... | ... | 156 | 48 | 192 | 34 | 28 | 3 | 35 | 23 |
| | 31 ... ... | ... | 152 | 152 | 662 | 332 | 330 | ... | ... | ... | ... | 186 | 45 | 189 | 43 | 21 | 2 | 12 | 17 |
| | 32 ... ... | ... | 117 | 128 | 618 | 311 | 307 | 15 | 14 | ... | ... | 145 | 42 | 179 | 94 | 29 | 15 | 23 | 51 |
| | 33 ... ... | ... | 109 | 115 | 800 | 396 | 404 | ... | ... | ... | ... | 264 | 51 | 254 | 200 | 15 | ... | ... | ... |
| | 34 ... ... | ... | 145 | 153 | 935 | 470 | 465 | ... | ... | ... | ... | 307 | 54 | 315 | 332 | 1 | ... | ... | ... |
| | 35-A ... ... | ... | 99 | 99 | 353 | 170 | 183 | . | ... | ... | ... | 87 | 11 | 118 | 64 | ... | ... | ... | ... |
| | **Total** ... | ... | **896** | **921** | **4,687** | **2,335** | **2,352** | 15 | **14** | ... | ... | **1,318** | **274** | **1,443** | **868** | **117** | **31** | **75** | **95** |
| Locality 13 | E. B. 35-B ... ... | ... | 30 | 30 | 379 | 191 | 188 | ... | ... | ... | ... | 80 | 15 | 121 | 64 | 3 | ... | ... | ... |
| | 36 ... ... | ... | 157 | 171 | 772 | 386 | 386 | ... | .. | ... | ... | 236 | 62 | 202 | 108 | 12 | 1 | 1 | ... |
| | 37 ... ... | ... | 157 | 161 | 717 | 360 | 357 | ... | ... | ... | ... | 228 | 58 | 210 | 130 | 44 | 17 | 9 | 31 |
| | 38 ... ... | ... | 151 | 151 | 713 | 365 | 343 | ... | ... | ... | ... | 205 | 32 | 229 | 80 | 53 | 3 | 21 | 34 |
| | 39 ... ... | ... | 161 | 172 | 821 | 413 | 408 | ... | ... | ... | ... | 243 | 37 | 266 | 67 | 11 | 3 | ... | ... |
| | 40 ... ... | ... | 181 | 182 | 830 | 406 | 424 | ... | ... | ... | ... | 194 | 25 | 265 | 153 | 62 | 5 | 18 | 66 |
| | 41 ... ... | ... | 177 | 181 | 883 | 440 | 443 | ... | ... | ... | ... | 193 | 29 | 260 | 119 | 9 | 2 | 6 | ... |
| | **Total** ... | ... | **1,014** | **1,048** | **5,115** | **2,561** | **2,554** | ... | ... | ... | ... | **1,379** | **258** | **1,553** | **721** | **194** | **31** | **55** | **131** |
| Locality 14 | E. B. 42 ... ... | ... | 106 | 153 | 672 | 344 | 328 | 344 | 328 | ... | ... | 56 | 7 | 209 | 212 | 84 | 76 | 110 | 128 |
| | 43 ... ... | ... | 125 | 154 | 670 | 327 | 343 | 327 | 343 | ... | ... | 57 | 3 | 202 | 84 | 46 | 27 | 5 | ... |
| | 44-A ... ... | ... | 157 | 160 | 648 | 325 | 323 | 319 | 316 | ... | ... | 94 | 15 | 205 | 207 | 67 | 28 | 104 | 168 |
| | **Total** ... | ... | **388** | **467** | **1,990** | **996** | **994** | 990 | **987** | ... | ... | **207** | **25** | **616** | **503** | **197** | **131** | **219** | **296** |
| Locality 15 | E. B. 44-B ... ... | ... | 23 | 26 | 115 | 63 | 52 | ... | ... | ... | ... | 45 | 31 | 36 | 18 | 15 | 5 | 4 | 6 |
| | 45 ... ... | ... | 192 | 204 | 971 | 494 | 477 | ... | ... | ... | ... | 210 | 51 | 291 | 45 | 67 | 26 | 13 | 2 |
| | 46-A ... ... | ... | 77 | 77 | 468 | 243 | 225 | 2 | 1 | ... | ... | 118 | 20 | 154 | 134 | 3 | 1 | ... | 2 |
| | **Total** ... | ... | 292 | **307** | **1,554** | **800** | **754** | 2 | **1** | ... | ... | **373** | **102** | **481** | **197** | **85** | **32** | **17** | **10** |
| Locality 16 | E. B. 46-B ... ... | ... | 111 | 111 | 435 | 210 | 225 | ... | ... | ... | ... | 92 | 15 | 136 | 118 | 20 | 18 | 5 | ... |
| | 47 ... ... | ... | 178 | 178 | 748 | 348 | 400 | ... | ... | ... | ... | 236 | 207 | 182 | 12 | 79 | 5 | 1 | ... |
| | 48 ... ... | ... | 234 | 234 | 1,134 | 625 | 509 | 188 | 78 | ... | ... | 357 | 86 | 289 | 113 | 30 | 3 | 9 | 33 |
| | 49-A ... ... | ... | 127 | 127 | 606 | 317 | 289 | ... | ... | ... | ... | 138 | 59 | 185 | 43 | 53 | 16 | 19 | 1 |
| | **Total** ... | ... | **650** | **650** | **2,923** | **500** | **1,423** | 188 | **78** | ... | ... | **823** | **367** | **792** | **286** | **182** | **42** | **34** | **34** |

TOWN

TENKASI

ECTORY

LUK—(contd.)

| Location Code Number | Name of Town | A-III M | A-III F | A-IV M | A-IV F | A-V M | A-V F | A-VI M | A-VI F | A-VII M | A-VII F | A-VIII M | A-VIII F | A-IX M | A-IX F | B-X Non-workers M | B-X Non-workers F |
|---|---|---|---|---|---|---|---|---|---|---|---|---|---|---|---|---|---|
| 1 | 2 | 21 | 22 | 23 | 24 | 25 | 26 | 27 | 28 | 29 | 30 | 31 | 32 | 33 | 34 | 35 | 36 |
| 2 | Kadayanallur (P)—(*contd.*) | | | | | | | | | | | | | | | | |
| | Locality 11 E. B. 24-B ... | ... | ... | 51 | 66 | 1 | ... | ... | ... | 1 | ... | ... | ... | 1 | ... | 39 | 28 |
| | 25 ... | ... | 1 | 161 | 208 | 11 | ... | ... | ... | 7 | ... | ... | ... | 15 | ... | 122 | 99 |
| | 26 ... | ... | ... | 155 | 183 | 6 | ... | ... | ... | 14 | ... | 3 | ... | 21 | 2 | 130 | 116 |
| | 27 ... | ... | ... | 187 | 207 | 10 | ... | ... | ... | 15 | ... | 23 | ... | 21 | ... | 196 | 244 |
| | 28 ... | ... | ... | 194 | 227 | ... | ... | ... | ... | 13 | ... | ... | ... | 12 | ... | 177 | 167 |
| | Total ... | ... | 1 | 748 | 891 | 28 | ... | ... | ... | 50 | ... | 26 | ... | 70 | 2 | 664 | 654 |
| | Locality 12 E. B. 29 ... | 7 | 8 | 49 | 35 | 19 | 3 | 1 | ... | 73 | 13 | ... | ... | 18 | 27 | 144 | 235 |
| | 30 ... | 1 | ... | 19 | 2 | 16 | 1 | ... | ... | 82 | 5 | 1 | ... | 10 | ... | 124 | 293 |
| | 31 ... | 5 | ... | 29 | 4 | 7 | 2 | ... | ... | 108 | 18 | 1 | ... | 6 | ... | 143 | 287 |
| | 32 ... | 8 | 1 | 27 | 4 | 9 | 1 | ... | ... | 56 | 19 | 1 | ... | 26 | 3 | 132 | 213 |
| | 33 ... | ... | ... | 208 | 200 | 5 | ... | ... | ... | 14 | ... | ... | ... | 12 | ... | 142 | 204 |
| | 34 ... | ... | ... | 287 | 332 | 2 | ... | ... | ... | 11 | ... | ... | ... | 14 | ... | 155 | 133 |
| | 35-A ... | ... | ... | 109 | 64 | 1 | ... | ... | ... | 2 | ... | ... | ... | 6 | ... | 52 | 119 |
| | Total ... | 21 | 9 | 728 | 641 | 59 | 7 | 1 | ... | 346 | 55 | 3 | ... | 92 | 30 | 892 | 1,484 |
| | Locality 13 E. B. 35-B ... | 4 | ... | 84 | 42 | 3 | ... | ... | 1 | 11 | ... | 1 | ... | 15 | 21 | 70 | 124 |
| | 36 ... | 9 | 1 | 65 | 68 | 15 | 1 | ... | ... | 53 | 3 | 2 | ... | 45 | 34 | 184 | 278 |
| | 37 ... | 5 | 1 | 75 | 76 | 7 | ... | 2 | ... | 49 | 5 | 5 | ... | 13 | ... | 150 | 227 |
| | 38 ... | 3 | 4 | 72 | 34 | 15 | 1 | ... | ... | 54 | 4 | 1 | ... | 10 | ... | 136 | 268 |
| | 39 ... | 12 | ... | 104 | 34 | 29 | 1 | ... | ... | 52 | 11 | 1 | ... | 57 | 18 | 147 | 341 |
| | 40 ... | 2 | ... | 103 | 70 | 23 | ... | 2 | ... | 29 | 1 | 1 | ... | 25 | 11 | 111 | 271 |
| | 41 ... | 35 | 3 | 124 | 52 | 11 | 1 | 1 | ... | 25 | 7 | 2 | ... | 47 | 54 | 180 | 324 |
| | Total ... | 70 | 9 | 628 | 376 | 103 | 4 | 5 | 1 | 273 | 31 | 13 | ... | 212 | 138 | 1,008 | 1,833 |
| | Locality 14 E. B. 42 ... | ... | ... | 8 | 5 | 1 | ... | ... | ... | 2 | ... | ... | ... | 4 | 3 | 135 | 116 |
| | 43 ... | 18 | 10 | ... | ... | 6 | ... | 1 | 1 | 13 | 3 | 73 | 29 | 40 | 14 | 125 | 259 |
| | 44-A ... | 13 | ... | 1 | 3 | 4 | ... | 2 | ... | 4 | ... | 2 | 7 | 8 | 1 | 120 | 116 |
| | Total ... | 31 | 10 | 9 | 8 | 11 | ... | 3 | 1 | 19 | 3 | 75 | 36 | 52 | 18 | 380 | 491 |
| | Locality 15 E. B. 44-B ... | ... | ... | 4 | 6 | 1 | ... | ... | ... | 3 | ... | ... | ... | 9 | 1 | 27 | 34 |
| | 45 ... | 45 | 7 | 1 | ... | 54 | 6 | 10 | ... | 40 | 3 | 32 | ... | 29 | 1 | 203 | 432 |
| | 46-A ... | 2 | ... | 111 | 127 | 11 | 2 | ... | ... | 15 | 1 | 1 | ... | 11 | 1 | 89 | 91 |
| | Total ... | 47 | 7 | 116 | 133 | 66 | 8 | 10 | ... | 58 | 4 | 33 | ... | 49 | 3 | 319 | 557 |
| | Locality 16 E. B. 46-B ... | 13 | 1 | 4 | 24 | 30 | 2 | ... | ... | 11 | 3 | 4 | ... | 49 | 70 | 74 | 107 |
| | 47 ... | 5 | 1 | 2 | ... | 9 | ... | ... | ... | 18 | ... | 12 | 2 | 56 | 4 | 166 | 388 |
| | 48 ... | 13 | 1 | 135 | 46 | 32 | 8 | 5 | ... | 24 | 3 | ... | ... | 71 | 19 | 336 | 396 |
| | 49-A ... | 12 | 3 | 14 | 10 | 13 | ... | 2 | ... | 32 | 10 | 4 | ... | 36 | 3 | 132 | 246 |
| | Total ... | 43 | 6 | 125 | 80 | 84 | 10 | 7 | ... | 85 | 16 | 20 | 2 | 212 | 96 | 708 | 1,137 |

**TOWN**

TENKASI

**DIRECTORY**

TALUK—(contd.)

| Location Code Number | Name of Town | Area in Sq. Miles | Occupied Residential Houses: No. of Houses | Occupied Residential Houses: No. of Households | Total No. of Persons Enumerated: Total | Total No. of Persons Enumerated: Males | Total No. of Persons Enumerated: Females | Scheduled Castes: M | Scheduled Castes: F | Scheduled Tribes: M | Scheduled Tribes: F | Literate and Educated Persons: M | Literate and Educated Persons: F | Total Workers (A-I to A-IX): M | Total Workers (A-I to A-IX): F | A-I: M | A-I: F | A-II: M | A-II: F |
|---|---|---|---|---|---|---|---|---|---|---|---|---|---|---|---|---|---|---|---|
| 1 | 2 | 3 | 4 | 5 | 6 | 7 | 8 | 9 | 10 | 11 | 12 | 13 | 14 | 15 | 16 | 17 | 18 | 19 | 20 |
| 2 | Kadayanallur (P)—(contd.) | | | | | | | | | | | | | | | | | | |
| Locality 17 | E. B. 49-B ... ... | ... | 55 | 55 | 273 | 130 | 143 | ... | ... | ... | ... | 40 | 7 | 82 | 37 | 36 | 30 | 14 | 1 |
| | 50 ... ... | ... | 195 | 195 | 874 | 428 | 446 | 248 | 230 | ... | ... | 109 | 12 | 252 | 129 | 105 | 69 | 105 | 44 |
| | 51 ... ... | ... | 95 | 95 | 445 | 205 | 240 | 205 | 240 | ... | ... | 27 | 8 | 130 | 127 | 52 | 31 | 64 | 88 |
| | Total ... | ... | 345 | 345 | 1,512 | 763 | 829 | 453 | 470 | ... | ... | 176 | 27 | 404 | 293 | 193 | 130 | 183 | 133 |
| | Town Total ... | 15·74 | 7,807 | 8,078 | 41,249 | 20,445 | 20,804 | 3,095 | 3,016 | ... | ... | 10,010 | 2,914 | 11,941 | 7,232 | 1,851 | 821 | 1,255 | 1,408 |
| 25 | Tenkasi (P) ... P. M. H. L. D. Hcs. Mcw. Mp. Ry. R. Pt. Tel. S. Pw. Riv. Et. Et. E. Cs. B. | | | | | | | | | | | | | | | | | | |
| Locality 1 | E. B. 143 ... ... | ... | 185 | 194 | 918 | 454 | 464 | ... | ... | ... | ... | 363 | 345 | 226 | 14 | 15 | ... | ... | ... |
| | 144-A ... ... | ... | 88 | 88 | 425 | 203 | 222 | ... | ... | ... | ... | 149 | 163 | 81 | 4 | 6 | ... | ... | ... |
| | Total ... | ... | 273 | 282 | 1,343 | 657 | 686 | ... | ... | ... | ... | 512 | 508 | 307 | 18 | 21 | ... | ... | ... |
| Locality 2 | E. B. 144-B ... ... | ... | 145 | 155 | 590 | 282 | 308 | ... | ... | ... | ... | 148 | 76 | 156 | 19 | 12 | 3 | 26 | ... |
| | 145 ... ... | ... | 137 | 139 | 635 | 315 | 320 | 108 | 120 | ... | ... | 169 | 76 | 168 | 29 | 20 | 2 | 1 | ... |
| | 146 ... ... | ... | 190 | 202 | 835 | 410 | 425 | ... | ... | ... | ... | 322 | 225 | 208 | 24 | 15 | ... | 5 | ... |
| | 147 ... ... | ... | 227 | 256 | 1,117 | 619 | 498 | 37 | 33 | ... | ... | 400 | 190 | 373 | 51 | 24 | ... | 3 | ... |
| | 148-A ... ... | ... | 29 | 31 | 95 | 56 | 39 | ... | ... | ... | ... | 36 | 17 | 42 | 1 | 3 | ... | ... | ... |
| | Total ... | ... | 728 | 783 | 3,272 | 1,682 | 1,590 | 145 | 153 | ... | ... | 1,065 | 584 | 947 | 124 | 74 | 5 | 35 | ... |
| Locality 3 | E. B 148-B ... ... | ... | 102 | 102 | 496 | 243 | 253 | ... | ... | ... | ... | 168 | 89 | 129 | 16 | 12 | 3 | 2 | 5 |
| | 149 ... ... | ... | 207 | 207 | 759 | 376 | 383 | ... | ... | ... | ... | 210 | 87 | 224 | 83 | 106 | 64 | 23 | 3 |
| | 150 ... ... | ... | 230 | 230 | 993 | 473 | 520 | ... | ... | ... | ... | 308 | 143 | 274 | 25 | 41 | 4 | 25 | 2 |
| | 151 ... ... | ... | 141 | 147 | 632 | 316 | 316 | ... | ... | ... | ... | 167 | 59 | 169 | 11 | 34 | 3 | 4 | 1 |
| | Total ... | ... | 680 | 686 | 2,880 | 1,408 | 1,472 | ... | ... | ... | ... | 853 | 378 | 796 | 135 | 193 | 74 | 54 | 11 |
| Locality 4 | E. B. 152 ... ... | ... | 139 | 146 | 651 | 317 | 334 | ... | ... | ... | ... | 214 | 115 | 165 | 21 | 16 | 3 | 2 | 1 |
| | 153 ... ... | ... | 152 | 175 | 818 | 370 | 448 | ... | ... | ... | ... | 300 | 305 | 174 | 32 | 19 | 1 | ... | ... |
| | 154 ... ... | ... | 188 | 209 | 887 | 425 | 462 | ... | ... | ... | ... | 323 | 263 | 232 | 54 | 25 | 2 | ... | ... |
| | Total ... | ... | 479 | 530 | 2,356 | 1,112 | 1,244 | ... | ... | ... | ... | 837 | 688 | 571 | 107 | 60 | 6 | 2 | 1 |
| Locality 5 | E. B. 155 ... ... | ... | 136 | 160 | 815 | 429 | 386 | 128 | 135 | ... | ... | 291 | 76 | 207 | 102 | 18 | ... | ... | ... |
| | 156 ... ... | ... | 247 | 254 | 1,217 | 662 | 555 | 8 | ... | ... | ... | 399 | 87 | 307 | 163 | 39 | 35 | 1 | ... |
| | 157 ... ... | ... | 208 | 210 | 973 | 459 | 514 | ... | ... | ... | ... | 275 | 141 | 245 | 19 | 17 | 2 | 4 | 1 |
| | 158 ... ... | ... | 174 | 174 | 871 | 411 | 460 | 296 | 106 | ... | ... | 121 | 48 | 237 | 121 | 8 | 1 | 5 | 3 |
| | 159 ... ... | ... | 216 | 222 | 967 | 478 | 489 | 163 | 132 | ... | ... | 259 | 97 | 246 | 161 | 7 | ... | 3 | ... |
| | Total ... | ... | 981 | 1,020 | 4,843 | 2,439 | 2,404 | 615 | 423 | ... | ... | 1,345 | 449 | 1,242 | 566 | 89 | 38 | 13 | 4 |
| Locality 6 | B. B. 160 ... ... | ... | 118 | 120 | 560 | 283 | 277 | ... | ... | ... | ... | 189 | 66 | 163 | 88 | 9 | 2 | ... | ... |
| | 161 ... ... | ... | 153 | 155 | 795 | 391 | 404 | ... | ... | ... | ... | 263 | 93 | 215 | 83 | 3 | ... | ... | ... |
| | 162-A ... ... | ... | 113 | 115 | 543 | 262 | 281 | ... | ... | ... | ... | 165 | 83 | 151 | 75 | 7 | ... | ... | ... |
| | Total ... | ... | 384 | 390 | 1,898 | 936 | 962 | ... | ... | ... | ... | 618 | 242 | 529 | 246 | 19 | 2 | ... | ... |

| Location Code Number | Name of Town | A-III M | A-III F | A-IV M | A-IV F | A-V M | A-V F | A-VI M | A-VI F | A-VII M | A-VII F | A-VIII M | A-VIII F | A-IX M | A-IX F | B-X Non-workers M | B-X Non-workers F |
|---|---|---|---|---|---|---|---|---|---|---|---|---|---|---|---|---|---|
| 1 | 2 | 21 | 22 | 23 | 24 | 25 | 26 | 27 | 28 | 29 | 30 | 31 | 32 | 33 | 34 | 35 | 36 |
| 2 Kadayanallur (P)—(*concld.*) | | | | | | | | | | | | | | | | | |
| Locality 17 | E. B. 49-B ... | 5 | ... | 13 | 1 | 4 | ... | ... | 1 | 3 | 2 | ... | ... | 7 | 2 | 48 | 106 |
| | 50 ... | ... | ... | 16 | 1 | ... | ... | 3 | ... | 6 | 1 | ... | ... | 17 | 14 | 176 | 317 |
| | 51 ... | ... | ... | 3 | 1 | 2 | ... | 1 | ... | 1 | ... | ... | ... | 7 | 7 | 75 | 113 |
| | **Total** ... | **5** | ... | **32** | **3** | **6** | ... | **4** | **1** | **10** | **3** | ... | ... | **31** | **23** | **299** | **536** |
| | **Town Total** ... | **332** | **78** | **4,490** | **4,237** | **616** | **39** | **218** | **8** | **1,463** | **131** | **216** | **38** | **1,490** | **522** | **8,504** | **13,522** |
| 25 Tenkasi (P)—(*contd.*) | | | | | | | | | | | | | | | | | |
| Locality 1 | E. B. 143 ... | ... | ... | 1 | 1 | 13 | 1 | 2 | ... | 32 | ... | 19 | ... | 144 | 12 | 228 | 450 |
| | 144-A ... | ... | ... | ... | ... | 3 | ... | 5 | ... | 22 | ... | ... | ... | 45 | 4 | 122 | 218 |
| | **Total** ... | ... | ... | **1** | **1** | **16** | **1** | **7** | ... | **54** | ... | **19** | ... | **189** | **16** | **350** | **668** |
| Locality 2 | E. B. 144-B ... | 6 | 1 | 7 | 2 | 8 | 1 | 11 | ... | 30 | 2 | 11 | ... | 45 | 10 | 126 | 289 |
| | 145 ... | 1 | 1 | 1 | 1 | 11 | ... | 2 | ... | 30 | 4 | 9 | ... | 93 | 21 | 147 | 291 |
| | 146 ... | ... | 1 | 4 | 12 | 21 | 1 | 7 | ... | 62 | ... | 21 | ... | 73 | 10 | 202 | 401 |
| | 147 ... | 3 | ... | 6 | 13 | 38 | 2 | 9 | 2 | 60 | 3 | 53 | ... | 177 | 31 | 246 | 447 |
| | 148-A ... | ... | ... | 1 | ... | 22 | ... | ... | ... | 3 | 1 | 1 | ... | 12 | ... | 14 | 38 |
| | **Total** ... | **10** | **3** | **19** | **28** | **100** | **4** | **29** | **2** | **185** | **10** | **95** | ... | **400** | **72** | **735** | **1,466** |
| Locality 3 | E. B. 148-B ... | 1 | ... | 7 | 2 | 16 | 1 | 6 | ... | 27 | ... | 19 | ... | 39 | 5 | 114 | 237 |
| | 149 ... | 2 | ... | 3 | 1 | 11 | ... | 4 | ... | 23 | ... | 21 | ... | 31 | 15 | 152 | 300 |
| | 150 ... | 4 | ... | 13 | 3 | 38 | ... | 13 | ... | 42 | ... | 22 | ... | 76 | 16 | 199 | 495 |
| | 151 ... | ... | ... | 6 | 1 | 73 | ... | 4 | ... | 21 | 3 | 7 | ... | 20 | 3 | 147 | 305 |
| | **Total** ... | **7** | ... | **29** | **7** | **138** | **1** | **27** | ... | **113** | **3** | **69** | ... | **166** | **39** | **612** | **1,337** |
| Locality 4 | E. B. 152 ... | 1 | ... | 3 | 9 | 31 | ... | 1 | ... | 42 | 2 | 4 | 1 | 65 | 5 | 152 | 313 |
| | 153 ... | ... | ... | 1 | 2 | 6 | ... | 7 | ... | 50 | ... | 7 | ... | 84 | 29 | 196 | 416 |
| | 154 ... | 1 | ... | 16 | 32 | 31 | 2 | 8 | ... | 54 | 2 | 12 | ... | 85 | 16 | 193 | 408 |
| | **Total** ... | **2** | ... | **20** | **43** | **68** | **2** | **16** | ... | **146** | **4** | **23** | **1** | **234** | **50** | **541** | **1,137** |
| Locality 5 | E. B. 155 ... | ... | 2 | 23 | 75 | 56 | ... | 6 | ... | 25 | 2 | 5 | ... | 74 | 23 | 222 | 284 |
| | 156 ... | 13 | 2 | 38 | 42 | 34 | 5 | 6 | 1 | 95 | 14 | 9 | ... | 72 | 64 | 355 | 392 |
| | 157 ... | 10 | 1 | 11 | 4 | 33 | 2 | 14 | 6 | 70 | 2 | 11 | ... | 75 | 1 | 214 | 495 |
| | 158 ... | 4 | ... | 37 | 57 | 24 | ... | 2 | 3 | 56 | 1 | 5 | 1 | 96 | 55 | 174 | 339 |
| | 159 ... | ... | ... | 57 | 125 | 26 | 2 | 12 | ... | 34 | ... | 8 | ... | 99 | 34 | 232 | 328 |
| | **Total** ... | **27** | **5** | **166** | **303** | **173** | **9** | **40** | **10** | **280** | **19** | **38** | **1** | **416** | **177** | **1,197** | **1,838** |
| Locality 6 | E.B. 160 ... | ... | ... | 59 | 73 | 27 | 1 | 2 | ... | 38 | 1 | 5 | ... | 23 | 11 | 120 | 189 |
| | 161 ... | 4 | ... | 130 | 79 | 11 | 2 | ... | ... | 49 | ... | 1 | ... | 17 | 2 | 176 | 321 |
| | 162-A ... | ... | ... | 63 | 71 | 10 | ... | 1 | ... | 54 | 2 | ... | ... | 16 | 2 | 111 | 206 |
| | **Total** ... | **4** | ... | **252** | **223** | **48** | 3 | **3** | ... | **141** | **3** | **6** | ... | **56** | **15** | **407** | **716** |

| Location Code Number | Name of Town | Area in Sq. Miles | Occupied Residential Houses: No. of Houses | Occupied Residential Houses: No. of Households | Total No. of Persons Enumerated: Total | Total No. of Persons Enumerated: Males | Total No. of Persons Enumerated: Females | Scheduled Castes: M | Scheduled Castes: F | Scheduled Tribes: M | Scheduled Tribes: F | Literate and Educated Persons: M | Literate and Educated Persons: F | Total Workers (A-I to A-IX): M | Total Workers (A-I to A-IX): F | A-I: M | A-I: F | A-II: M | A-II: F |
|---|---|---|---|---|---|---|---|---|---|---|---|---|---|---|---|---|---|---|---|
| 1 | 2 | 3 | 4 | 5 | 6 | 7 | 8 | 9 | 10 | 11 | 12 | 13 | 14 | 15 | 16 | 17 | 18 | 19 | 20 |
| 25 | Tenkasi (P)—(*contd.*) | | | | | | | | | | | | | | | | | | |
| | Locality 7 E. B. 162-B ... ... | ... | 44 | 45 | 243 | 117 | 126 | ... | ... | ... | ... | 77 | 30 | 70 | 7 | 7 | ... | ... | ... |
| | 163 ... ... | ... | 284 | 284 | 1,498 | 711 | 787 | ... | ... | ... | ... | 523 | 332 | 414 | 47 | 50 | 2 | 4 | ... |
| | **Total** ... | ... | **328** | **329** | **1,741** | **828** | **913** | ... | ... | ... | ... | **600** | **362** | **484** | **54** | **57** | **2** | **4** | ... |
| | Locality 8 E. B 164 ... ... | ... | 165 | 168 | 840 | 424 | 416 | ... | ... | ... | ... | 225 | 70 | 234 | 118 | 9 | ... | ... | ... |
| | 165 ... ... | ... | 126 | 132 | 661 | 318 | 343 | ... | ... | ... | ... | 229 | 142 | 200 | 161 | 8 | ... | ... | ... |
| | 166-A ... ... | ... | 55 | 55 | 323 | 154 | 169 | ... | ... | ... | ... | 96 | 28 | 99 | 116 | 5 | 1 | ... | ... |
| | **Total** ... | ... | **346** | **355** | **1,824** | **896** | **928** | ... | ... | ... | ... | **550** | **240** | **533** | **395** | **22** | **1** | ... | ... |
| | Locality 9 E. B. 166-B ... ... | ... | 88 | 92 | 391 | 195 | 196 | ... | ... | ... | ... | 99 | 38 | 111 | 32 | 6 | 7 | ... | ... |
| | 167 ... ... | ... | 186 | 191 | 919 | 434 | 485 | ... | ... | ... | ... | 266 | 143 | 231 | 57 | 40 | ... | 1 | ... |
| | 168 ... ... | ... | 175 | 175 | 845 | 408 | 437 | ... | ... | ... | ... | 206 | 77 | 215 | 80 | 15 | 1 | 1 | ... |
| | **Total** ... | ... | **449** | **458** | **2,155** | **1,037** | **1,118** | ... | ... | ... | ... | **571** | **258** | **557** | **169** | **61** | **8** | **2** | ... |
| | Locality 10 E. B. 169 ... ... | ... | 123 | 123 | 727 | 346 | 381 | ... | ... | ... | ... | 206 | 70 | 218 | 238 | 7 | 1 | ... | ... |
| | 170 ... ... | ... | 150 | 151 | 935 | 457 | 478 | ... | ... | ... | ... | 262 | 92 | 269 | 293 | 9 | 5 | ... | ... |
| | 171 ... ... | ... | 154 | 160 | 990 | 480 | 510 | ... | ... | ... | ... | 304 | 120 | 300 | 322 | 13 | 13 | ... | ... |
| | **Total** ... | ... | **427** | **434** | **2,652** | **1,283** | **1,369** | ... | ... | ... | ... | **772** | **282** | **787** | **853** | **29** | **19** | ... | ... |
| | Locality 11 E. B. 172 ... ... | ... | 215 | 215 | 940 | 454 | 486 | ... | ... | ... | ... | 367 | 242 | 230 | 49 | 37 | 9 | 5 | ... |
| | 173 ... ... | ... | 95 | 118 | 526 | 259 | 267 | ... | ... | ... | ... | 161 | 96 | 144 | 23 | 14 | 3 | 4 | ... |
| | 174-A ... ... | ... | 172 | 172 | 757 | 362 | 395 | ... | ... | ... | ... | 238 | 137 | 207 | 79 | 15 | 4 | ... | 1 |
| | **Total** ... | ... | **482** | **505** | **2,223** | **1,075** | **1,148** | ... | ... | ... | ... | **766** | **475** | **581** | **151** | **66** | **16** | **9** | **1** |
| | Locality 12 E. B. 174-B ... ... | ... | 66 | 66 | 255 | 121 | 134 | ... | ... | ... | ... | 72 | 24 | 75 | 36 | 5 | ... | ... | ... |
| | 175 ... ... | ... | 143 | 143 | 571 | 287 | 284 | 188 | 180 | ... | ... | 57 | 14 | 213 | 40 | ... | 1 | 31 | 22 |
| | 176 ... ... | ... | 194 | 196 | 908 | 441 | 467 | 100 | 104 | ... | ... | 291 | 75 | 261 | 116 | 32 | 3 | 9 | 7 |
| | 177 ... ... | ... | 215 | 224 | 979 | 485 | 494 | ... | ... | ... | ... | 251 | 84 | 287 | 178 | 59 | 3 | 16 | ... |
| | **Total** ... | ... | **618** | **629** | **2,713** | **1,334** | **1,379** | **288** | **284** | ... | ... | **671** | **197** | **836** | **370** | **96** | **7** | **56** | **29** |
| | Locality 13 E. B. 178 ... ... | ... | 181 | 181 | 789 | 385 | 404 | ... | ... | ... | ... | 192 | 68 | 231 | 82 | 83 | 12 | 12 | 31 |
| | 179 ... ... | ... | 184 | 184 | 834 | 391 | 443 | ... | ... | ... | ... | 154 | 32 | 247 | 56 | 64 | 8 | 37 | 9 |
| | 180 ... ... | ... | 156 | 160 | 727 | 353 | 374 | 26 | 24 | ... | ... | 125 | 42 | 206 | 117 | 58 | 6 | 52 | 24 |
| | 181 ... ... | ... | 105 | 105 | 516 | 251 | 265 | 124 | 117 | ... | ... | 131 | 75 | 143 | 108 | 13 | ... | ... | ... |
| | 182 ... ... | ... | 168 | 168 | 715 | 368 | 347 | 362 | 331 | ... | ... | 66 | 9 | 234 | 194 | 20 | 8 | 5 | 3 |
| | 183-A ... ... | ... | 51 | 51 | 254 | 135 | 119 | 133 | 116 | ... | ... | 20 | ... | 74 | 65 | 27 | 16 | 2 | 1 |
| | **Total** ... | ... | **845** | **849** | **3,835** | **1,883** | **1,952** | **645** | **588** | ... | ... | **688** | **226** | **1,135** | **623** | **265** | **50** | **108** | **78** |
| | Locality 14 E. B. 183-B ... ... | ... | 151 | 151 | 668 | 351 | 317 | 325 | 301 | ... | ... | 90 | 21 | 216 | 190 | 83 | 82 | 12 | 14 |
| | **Town Total** | **10·10** | **7,171** | **7,401** | **34,403** | **16,921** | **17,482** | **2,018** | **1,749** | ... | ... | **9,938** | **4,910** | **9,521** | **4,001** | **1,135** | **310** | **295** | **138** |

TOWN DIRECTORY

TENKASI TALUK—(contd.)

| Location Code Number | Name of Town | A-III M | A-III F | A-IV M | A-IV F | A-V M | A-V F | A-VI M | A-VI F | A-VII M | A-VII F | A-VIII M | A-VIII F | A-IX M | A-IX F | B-X Non-workers M | B-X Non-workers F |
|---|---|---|---|---|---|---|---|---|---|---|---|---|---|---|---|---|---|
| 1 | 2 | 21 | 22 | 23 | 24 | 25 | 26 | 27 | 28 | 29 | 30 | 31 | 32 | 33 | 34 | 35 | 36 |
| 25 | Tenkasi (P)—(*concld.*) | | | | | | | | | | | | | | | | |
| | Locality 7 E. B. 162-B ... | ... | ... | 6 | 2 | 9 | 2 | 8 | ... | 25 | 1 | 2 | ... | 13 | 2 | 47 | 119 |
| | 163 ... | 6 | ... | 55 | 42 | 51 | ... | 1 | ... | 156 | ... | 10 | 1 | 81 | 2 | 297 | 740 |
| | **Total** ... | **6** | ... | **61** | **44** | **60** | **2** | **9** | ... | **181** | **1** | **12** | **1** | **94** | **4** | **344** | **859** |
| | Locality 8 E. B. 164 ... | ... | ... | 151 | 112 | 35 | ... | ... | ... | 15 | ... | 3 | ... | 22 | 6 | 190 | 298 |
| | 165 ... | ... | ... | 105 | 138 | 9 | 2 | 2 | 2 | 40 | 8 | 9 | ... | 26 | 11 | 118 | 182 |
| | 166-A ... | ... | ... | 87 | 110 | 1 | ... | ... | ... | 4 | 1 | ... | 2 | 2 | 2 | 55 | 53 |
| | **Total** ... | ... | ... | **343** | **360** | **45** | **2** | **2** | **2** | **59** | **9** | **12** | 2 | **50** | **19** | **353** | **533** |
| | Locality 9 E. B. 166-B ... | 19 | 1 | 4 | 6 | 17 | 4 | ... | ... | 40 | 3 | 4 | ... | 21 | 11 | 84 | 164 |
| | 167 ... | 2 | ... | 31 | 42 | 46 | 4 | 1 | ... | 71 | 2 | 3 | ... | 36 | 9 | 203 | 428 |
| | 168 ... | 10 | 4 | 52 | 57 | 66 | 6 | 2 | 1 | 46 | 3 | 5 | ... | 18 | 8 | 193 | 357 |
| | **Total** ... | **31** | **5** | **87** | **105** | **129** | **14** | **3** | **1** | **157** | **8** | **12** | ... | **75** | **28** | **480** | **949** |
| | Locality 10 E. B. 169 ... | ... | ... | 178 | 225 | 9 | 12 | ... | ... | 10 | ... | 2 | | 12 | ... | 128 | 143 |
| | 170 ... | ... | ... | 224 | 285 | 8 | 1 | ... | ... | 17 | ... | 2 | ... | 9 | 2 | 188 | 185 |
| | 171 ... | ... | ... | 261 | 309 | 2 | ... | ... | ... | 10 | ... | ... | ... | 14 | . | 180 | 188 |
| | **Total** ... | ... | ... | **663** | **819** | **19** | **13** | ... | ... | **37** | ... | **4** | ... | **35** | **2** | **496** | **516** |
| | Locality 11 E. B. 172 ... | ... | ... | 2 | 23 | 14 | 7 | 7 | ... | 68 | ... | 10 | ... | 57 | 10 | 224 | 437 |
| | 173 ... | 2 | ... | 25 | 6 | 13 | 2 | 4 | 1 | 33 | 1 | 7 | ... | 42 | 10 | 115 | 244 |
| | 174-A ... | 4 | ... | 7 | 13 | 30 | 10 | 4 | 1 | 47 | 7 | 5 | ... | 95 | 43 | 155 | 316 |
| | **Total** ... | **6** | ... | **34** | **42** | **87** | **19** | **15** | **2** | **148** | **8** | **22** | ... | **194** | **63** | **494** | **997** |
| | Locality 12 E. B. 174-B ... | 2 | ... | ... | 15 | 17 | 3 | 1 | ... | 24 | 5 | 2 | ... | 24 | 13 | 46 | 98 |
| | 175 ... | 123 | 14 | ... | ... | 2 | ... | 12 | ... | ... | ... | 4 | ... | 41 | 3 | 74 | 244 |
| | 176 ... | ... | ... | 25 | 86 | 34 | 3 | 23 | ... | 93 | 10 | 2 | ... | 43 | 7 | 180 | 351 |
| | 177 ... | 46 | 7 | 40 | 131 | 22 | 3 | 6 | ... | 44 | 18 | 5 | ... | 49 | 16 | 198 | 316 |
| | **Total** ... | **171** | **21** | **65** | **232** | **75** | **9** | **42** | ... | **161** | **33** | **13** | ... | **157** | **39** | **498** | **1,009** |
| | Locality 13 E. B. 178 ... | 29 | 6 | 8 | 7 | 30 | 11 | 13 | ... | 12 | ... | 8 | ... | 36 | 15 | 154 | 322 |
| | 179 ... | 19 | 1 | 2 | ... | 10 | ... | 15 | ... | 7 | ... | ... | ... | 93 | 38 | 144 | 387 |
| | 180 ... | 23 | 5 | 7 | 4 | 14 | ... | 3 | 1 | 11 | 12 | 6 | ... | 32 | 55 | 147 | 257 |
| | 181 ... | 2 | ... | 13 | 9 | 6 | 3 | ... | 3 | 24 | ... | 5 | ... | 80 | 93 | 108 | 157 |
| | 182 ... | 13 | ... | ... | ... | 1 | ... | ... | ... | 4 | ... | ... | ... | 191 | 183 | 134 | 153 |
| | 183-A ... | 1 | ... | ... | .. | 1 | ... | ... | ... | 1 | ... | ... | ... | 42 | 49 | 61 | 53 |
| | **Total** ... | **87** | **12** | **30** | **20** | **62** | **14** | **31** | **4** | **59** | **12** | **19** | ... | **474** | **433** | **748** | **1,329** |
| | Locality 14 E.B. 183-B ... | 1 | ... | 30 | 25 | 4 | 3 | ... | ... | 8 | 1 | 4 | ... | 74 | 65 | 135 | 127 |
| | **Town Total** ... | **352** | **4[illegible]** | **1,800** | **2,252** | **1,024** | **96** | **224** | **21** | **1,729** | **111** | **348** | **5** | **2,614** | **1,022** | **7,400** | **13,431** |

**TOWN**

**TENKASI**

**DIRECTORY**

TALUK—(contd.)

| Location Code Number | Name of Town | | Area in Sq. Miles | Occupied Residential Houses | | Total No. of Persons Enumerated | | | Scheduled Castes | | Scheduled Tribes | | Literate and Educated Persons | | Total Workers (A-I to A-IX) | | A-I | | A-II | |
|---|---|---|---|---|---|---|---|---|---|---|---|---|---|---|---|---|---|---|---|---|
| | | | | No. of Houses | No. of Households | Total | Males | Females | M | F | M | F | M | F | M | F | M | F | M | F |
| 1 | 2 | | 3 | 4 | 5 | 6 | 7 | 8 | 9 | 10 | 11 | 12 | 13 | 14 | 15 | 16 | 17 | 18 | 19 | 20 |
| 54 | Courtalam (P) ... | P. M. L. Hos. Mcw. Mp. R. Pi. Tel. S. Pw. Tk. Riv. Ei. Ea. E. Vh. Cs. | | | | | | | | | | | | | | | | | | |
| | Locality 1 E. B. 277-A ... | ... | ... | 63 | 64 | 341 | 195 | 146 | ... | ... | ... | ... | 129 | 62 | 105 | 33 | 11 | 6 | 8 | 5 |
| | 2 277-B ... | ... | ... | 34 | 36 | 135 | 71 | 64 | ... | ... | ... | ... | 50 | 37 | 35 | 7 | 1 | 1 | 1 | 1 |
| | 3 277-C ... | ... | ... | 33 | 33 | 107 | 56 | 51 | ... | ... | ... | ... | 49 | 32 | 38 | 5 | 2 | ... | ... | 1 |
| | 4 277-D ... | ... | ... | 42 | 42 | 172 | 100 | 72 | ... | ... | ... | ... | 67 | 25 | 47 | 9 | 1 | ... | 4 | 3 |
| | 5 277-E ... | ... | ... | 20 | 23 | 58 | 37 | 21 | ... | ... | ... | ... | 15 | 3 | 20 | 4 | 2 | ... | ... | 1 |
| | | **Town Total** ... | **3·68** | **192** | **198** | **813** | **459** | **354** | ... | ... | ... | ... | 310 | 159 | 246 | 58 | 17 | 7 | 13 | 11 |

TOWN DIRECTORY

TENKASI TALUK—(concld.)

| Location Code Number | Name of Town | A-III M | A-III F | A-IV M | A-IV F | A-V M | A-V F | A-VI M | A-VI F | A-VII M | A-VII F | A-VIII M | A-VIII F | A-IX M | A-IX F | B-X Non-workers M | B-X Non-workers F |
|---|---|---|---|---|---|---|---|---|---|---|---|---|---|---|---|---|---|
| 1 | 2 | 21 | 22 | 23 | 24 | 25 | 26 | 27 | 28 | 29 | 30 | 31 | 32 | 33 | 34 | 35 | 36 |
| 54 | Courtalam (P)—(*concld.*) | | | | | | | | | | | | | | | | |
| Locality 1 | E. B. 277-A ... | 1 | 1 | ... | ... | 5 | ... | 1 | 1 | 9 | 1 | 1 | ... | 70 | 19 | 89 | 113 |
| 2 | 277-B ... | ... | 1 | 1 | ... | ... | ... | 2 | ... | 3 | ... | 1 | ... | 26 | 4 | 36 | 57 |
| 3 | 277-C ... | ... | ... | ... | ... | 1 | ... | ... | ... | 11 | ... | 2 | ... | 22 | 4 | 18 | 46 |
| 4 | 277-D ... | 5 | ... | ... | ... | 2 | ... | 1 | .. | 2 | 1 | 2 | ... | 30 | 5 | 53 | 63 |
| 5 | 277-E ... | 2 | ... | ... | ... | 1 | ... | ... | ... | ... | ... | ... | ... | 15 | 3 | 17 | 17 |
| | **Town Total** ... | **8** | **2** | **1** | ... | **9** | ... | **4** | **1** | **25** | **2** | **6** | ... | **163** | **35** | **213** | **296** |

# 6. SHENCOTTAH TALUK

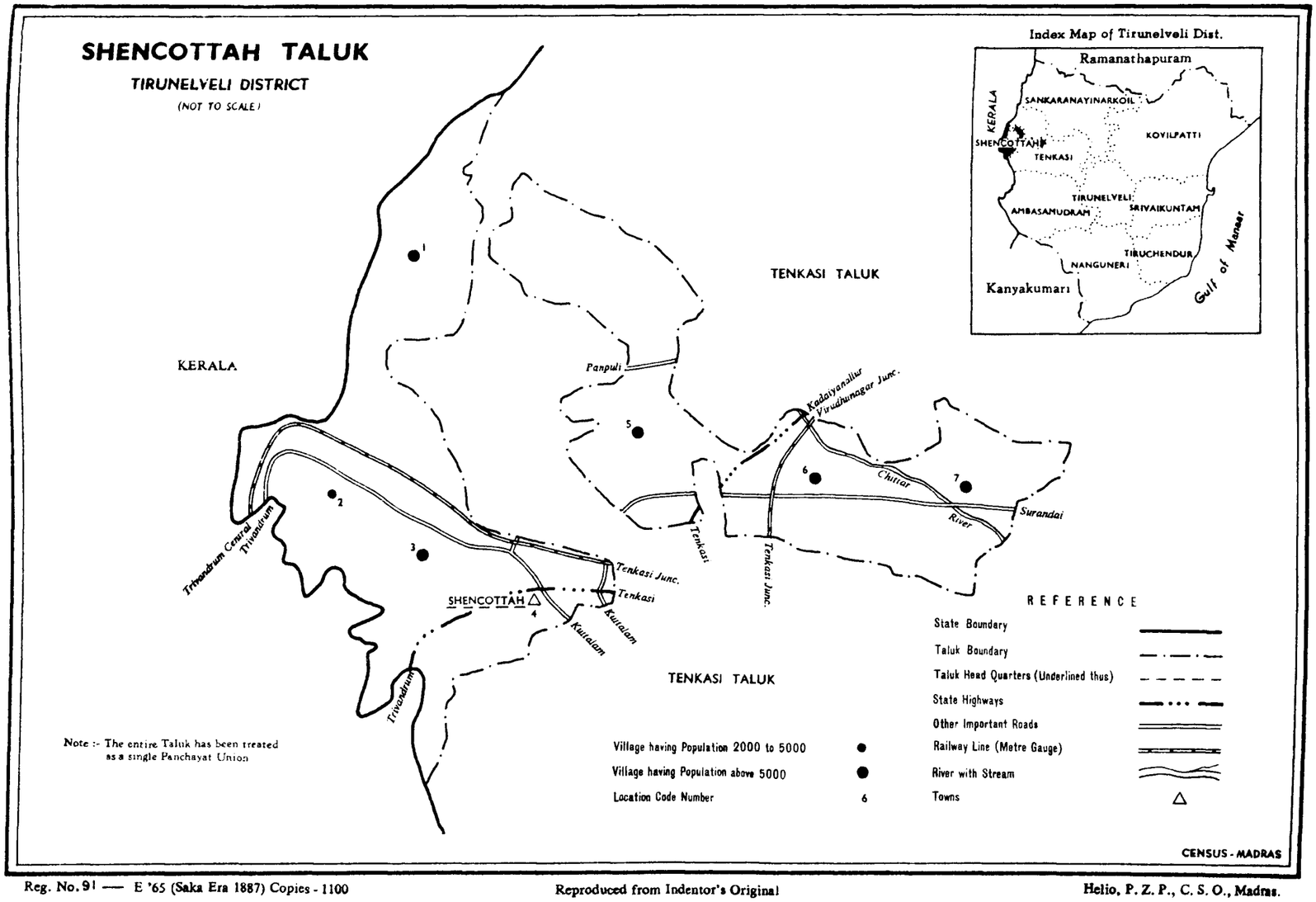


Reg. No. 91 — E '65 (Saka Era 1887) Copies - 1100 Reproduced from Indentor's Original Helio, P. Z. P., C. S. O., Madras.

## ALPHABETICAL LIST OF VILLAGES

### 6. SHENCOTTAH TALUK

| Sl. No. | Name of village | | Location Code Number | Sl. No. | Name of village | | Location Code Number |
|---|---|---|---|---|---|---|---|
| 1 | Achamputhur (P) | ... | 1 | 5 | Puliyarai (P) | ... | 2 |
| 2 | Ayikudi (P) | ... | 6 | 6 | Sambavarvadakarai (P) | ... | 7 |
| 3 | Elathoor (P) | ... | 5 | | | | |
| 4 | Karkudi (P) | ... | 3 | 7 | Shencottah (M) | ... | 4 |

## PANCHAYAT UNION

| Sl. No. | L. C. No. | Name of Panchayat | Date of formation | Location Code/Units of 1961 Census constituting the Panchayat formed after 31-3-1960 | Persons | Males | Females |
|---|---|---|---|---|---|---|---|
| 1 | 2 | 3 | 4 | 5 | 6 | 7 | 8 |
| | | **SHENCOTTAH PANCHAYAT UNION** | | | | | |
| | | *City Panchayat*—NIL | | | | | |
| | | *Village Panchayats* | | | | | |
| 1 | 6 | Ayikudi | ... | ... | 10,603 | 5,230 | 5,373 |
| 2 | 1 | Achamputhur | ... | ... | 6,812 | 3,334 | 3,478 |
| 3 | 3 | Karkudi | ... | ... | 8,538 | 4,272 | 4,266 |
| 4 | 2 | Puliyarai | ... | 1—1—60 Puliyarai | 4,642 | 2,308 | 2,334 |
| 5 | 5 | Elathoor | ... | ... | 5,629 | 2,775 | 2,854 |
| 6 | 7 | Sambavarvadakarai | ... | ... | 9,721 | 4,859 | 4,862 |
| | | | | **Total** | **45,945** | **22,778** | **23,167** |

## VILLAGE DIRECTORY

### SHENCOTTAH TALUK—(contd.)

| Location Code Number | Name of Village/Panchayat | | | Area in Sq. Miles | Occupied Residential Houses: No. of Houses | Occupied Residential Houses: No. of Households | Total No. of Persons Enumerated: Total | Total No. of Persons Enumerated: Males | Total No. of Persons Enumerated: Females | Scheduled Castes: M | Scheduled Castes: F | Scheduled Tribes: M | Scheduled Tribes: F | Literate and Educated Persons: M | Literate and Educated Persons: F | Total Workers (A-I to A-IX): M | Total Workers (A-I to A-IX): F | A-I: M | A-I: F | A-II: M | A-II: F |
|---|---|---|---|---|---|---|---|---|---|---|---|---|---|---|---|---|---|---|---|---|---|
| 1 | 2 | | | 3 | 4 | 5 | 6 | 7 | 8 | 9 | 10 | 11 | 12 | 13 | 14 | 15 | 16 | 17 | 18 | 19 | 20 |
| 1 | Achamputhur (P) | ... | P. L. Mcw. Mp. R. Tel. S. Pw. Ea. E. | 13·44 | 1,525 | 1,528 | 6,812 | 3,334 | 3,478 | 461 | 484 | ... | ... | 1,373 | 287 | 1,983 | 1,125 | 987 | 297 | 80 | 39 |
| 2 | Puliyarai (P) | ... | P. M. Hos. Mcw. Rly. R. Pw. E. Cs. | 19·66 | 1,178 | 1,184 | 4,642 | 2,308 | 2,334 | 758 | 739 | ... | ... | 968 | 362 | 1,384 | 587 | 403 | 69 | 61 | 22 |
| 3 | Karkudi (P) | ... | P. L. Mcw. R. S. Pw. E. Cs. | 15·88 | 2,025 | 2,037 | 8,538 | 4,272 | 4,266 | 1,158 | 1,149 | 8 | 7 | 1,825 | 437 | 2,665 | 1,719 | 939 | 541 | 150 | 199 |
| 5 | Elathoor (P) | ... | P. M. H. L.Hos.Rhc.Mcw. R. S. Pw. E. Cs. | 5·37 | 1,302 | 1,310 | 5,629 | 2,775 | 2,854 | 754 | 747 | ... | ... | 1,249 | 495 | 1,602 | 826 | 910 | 383 | 63 | 45 |
| 6 | Ayikudi (P) | ... | P. M. H. L. D. Mcw. Mp. Rly. R. Tel. S. Pw. Ea. E. Cs. | 7·98 | 2,342 | 2,381 | 10,603 | 5,230 | 5,373 | 1,250 | 1,261 | ... | ... | 2,375 | 869 | 3,038 | 1,802 | 1,110 | 239 | 208 | 286 |
| 7 | Sambavarvadakarai (P) | ... | P. M. L. D. Rhc. R.S.Pw. Ea. E. Vh. Cs. | 7·02 | 2,123 | 2,140 | 9,721 | 4,859 | 4,862 | 726 | 699 | ... | ... | 2,271 | 673 | 2,978 | 1,893 | 1,399 | 872 | 309 | 331 |
| | | | **Total** ... | **69·35** | **10,495** | **10,580** | **45,945** | **22,778** | **23,167** | **5,107** | **5,079** | **8** | **7** | **10,061** | **3,123** | **13,650** | **7,952** | **5,748** | **2,401** | **871** | **922** |

**VILLAGE DIRECTORY**

SHENCOTTAH TALUK—(contd.)

| Number | Name of Village/Panchayat | | A-III | | A-IV | | A-V | | A-VI | | A-VII | | A-VIII | | A-IX | | B-X Non-workers | | Name of the Panchayat in which it is now included with the date of inclusion with other components if any |
|---|---|---|---|---|---|---|---|---|---|---|---|---|---|---|---|---|---|---|---|
| | | | M | F | M | F | M | F | M | F | M | F | M | F | M | F | M | F | |
| 1 | 2 | | 21 | 22 | 23 | 24 | 25 | 26 | 27 | 28 | 29 | 30 | 31 | 32 | 33 | 34 | 35 | 36 | 37 |
| | Achamputhur (P) | ... | 66 | 2 | 185 | 178 | 10 | 2 | 9 | ... | 58 | 10 | ... | ... | 588 | 597 | 1,351 | 2,353 | ... |
| | Puliyarai (P) | ... | 24 | 2 | 37 | 34 | 37 | ... | 9 | ... | 74 | 10 | ... | ... | 739 | 450 | 924 | 1,747 | ... |
| | Karkudi (P) | ... | 138 | 11 | 113 | 117 | 212 | 15 | 21 | 1 | 83 | 31 | 20 | ... | 989 | 804 | 1,607 | 2,547 | ... |
| | Elathoor (P) | ... | 23 | 2 | 135 | 99 | 30 | 2 | 24 | 1 | 52 | 4 | 2 | ... | 363 | 290 | 1,173 | 2,028 | ... |
| | Ayikudi (P) | ... | 253 | 9 | 243 | 366 | 69 | 2 | 57 | ... | 192 | 87 | 21 | ... | 885 | 813 | 2,192 | 3,571 | ... |
| | Sambavarvadakarai (P) | ... | 134 | 5 | 519 | 450 | 46 | 11 | 21 | 3 | 160 | 11 | 5 | ... | 385 | 210 | 1,881 | 2,969 | ... |
| | **Total** | ... | **638** | **31** | **1,232** | **1,244** | **404** | **32** | **141** | **5** | **619** | **153** | **48** | ... | **3,949** | **3,164** | **9,128** | **15,215** | |

**TOWN DIRECTORY**

SHENCOTTAH TALUK—(contd.)

| Location Code Number | Name of Town | | Area in Sq. Miles | Occupied Residential Houses: No. of Houses | Occupied Residential Houses: No. of Households | Total No. of Persons Enumerated: Total | Total No. of Persons Enumerated: Males | Total No. of Persons Enumerated: Females | Scheduled Castes: M | Scheduled Castes: F | Scheduled Tribes: M | Scheduled Tribes: F | Literate and Educated Persons: M | Literate and Educated Persons: F | Total Workers (A-I to A-IX): M | Total Workers (A-I to A-IX): F | A-I: M | A-I: F | A-II: M | A-II: F |
|---|---|---|---|---|---|---|---|---|---|---|---|---|---|---|---|---|---|---|---|---|
| 1 | 2 | | 3 | 4 | 5 | 6 | 7 | 8 | 9 | 10 | 11 | 12 | 13 | 14 | 15 | 16 | 17 | 18 | 19 | 20 |
| 4 | Shencottah (M) ... | P. M. H. L. D. Hos. Mp. Rly. R. Pt. Tel. S. Pw. Ei. E. Vh. Cs. B. | | | | | | | | | | | | | | | | | | |
| | Locality 1 E. B. 1 ... | ... | ... | 115 | 115 | 586 | 302 | 284 | ... | ... | ... | ... | 243 | 223 | 137 | 4 | 25 | ... | ... | ... |
| | 2 ... | ... | ... | 120 | 126 | 572 | 270 | 302 | ... | ... | ... | ... | 236 | 238 | 113 | 2 | 11 | ... | ... | ... |
| | | **Total** ... | ... | **235** | **241** | **1,158** | **572** | **586** | ... | ... | ... | ... | **479** | **461** | **250** | **6** | **36** | ... | ... | ... |
| | Locality 2 E. B. 3 ... | ... | ... | 130 | 136 | 628 | 312 | 316 | ... | ... | ... | ... | 245 | 189 | 126 | 24 | 14 | 1 | 1 | 1 |
| | 4 ... | ... | ... | 148 | 154 | 663 | 324 | 339 | ... | ... | ... | ... | 217 | 127 | 170 | 15 | 17 | ... | ... | ... |
| | | **Total** ... | ... | **278** | **290** | **1,291** | **636** | **655** | ... | ... | ... | ... | **462** | **316** | **296** | **39** | **31** | **1** | **1** | **1** |
| | Locality 3 E. B. 5 ... | ... | ... | 144 | 167 | 728 | 352 | 376 | ... | ... | ... | ... | 257 | 209 | 187 | 26 | 27 | 2 | ... | ... |
| | 6 ... | ... | ... | 132 | 137 | 574 | 263 | 311 | ... | ... | ... | ... | 201 | 111 | 153 | 4 | 12 | 1 | 5 | ... |
| | | **Total** ... | ... | **276** | **304** | **1,302** | **615** | **687** | ... | ... | ... | ... | **488** | **320** | **340** | **30** | **39** | **3** | **5** | ... |
| | Locality 4 E. B. 7 ... | ... | ... | 130 | 135 | 629 | 274 | 355 | ... | ... | ... | ... | 226 | 198 | 138 | 9 | 12 | 1 | 2 | ... |
| | 8 ... | ... | ... | 119 | 122 | 558 | 309 | 249 | 242 | 2 | ... | ... | 251 | 147 | 141 | 16 | 8 | ... | 12 | 9 |
| | 9 ... | ... | ... | 143 | 145 | 597 | 281 | 316 | 3 | 4 | ... | ... | 207 | 120 | 149 | 59 | 8 | 9 | 11 | 10 |
| | | **Total** ... | ... | **392** | **402** | **1,784** | **864** | **920** | **245** | **6** | ... | ... | **684** | **465** | **428** | **84** | **28** | **10** | **25** | **19** |
| | Locality 5 E. B. 10 ... | ... | ... | 123 | 123 | 567 | 288 | 279 | 24 | 22 | ... | ... | 212 | 88 | 163 | 30 | 10 | 5 | 1 | ... |
| | 11 ... | ... | ... | 165 | 169 | 732 | 373 | 359 | ... | ... | ... | ... | 270 | 111 | 184 | 15 | 19 | 2 | ... | ... |
| | | **Total** ... | ... | **288** | **292** | **1,299** | **661** | **638** | **24** | **22** | ... | ... | **482** | **199** | **347** | **45** | **29** | **7** | **1** | ... |
| | Locality 6 E. B. 12 ... | ... | ... | 116 | 116 | 518 | 265 | 253 | ... | ... | ... | ... | 159 | 54 | 138 | 22 | ... | ... | 23 | 3 |
| | 13 ... | ... | ... | 86 | 91 | 375 | 187 | 188 | ... | ... | ... | ... | 102 | 38 | 97 | 26 | 10 | ... | ... | ... |
| | 14 ... | ... | ... | 95 | 95 | 450 | 211 | 239 | ... | ... | ... | ... | 142 | 59 | 117 | 43 | 26 | ... | 4 | 11 |
| | | **Total** ... | ... | **297** | **302** | **1,343** | **663** | **680** | ... | ... | ... | ... | **403** | **151** | **352** | **91** | **36** | ... | **27** | **14** |
| | Locality 7 E. B. 15 ... | ... | ... | 91 | 107 | 403 | 191 | 212 | ... | ... | ... | ... | 146 | 83 | 106 | 9 | 15 | ... | ... | ... |
| | 16 ... | ... | ... | 128 | 128 | 553 | 267 | 286 | ... | ... | ... | ... | 197 | 112 | 132 | 46 | 10 | ... | ... | ... |
| | 17 ... | ... | ... | 92 | 93 | 472 | 219 | 253 | ... | ... | ... | ... | 167 | 104 | 114 | 7 | 8 | 1 | ... | ... |
| | | **Total** ... | ... | **311** | **328** | **1,428** | **677** | **751** | ... | ... | ... | ... | **510** | **299** | **352** | **62** | **33** | **1** | ... | ... |
| | Locality 8 E. B. 18 ... | ... | ... | 142 | 143 | 644 | 316 | 328 | ... | ... | ... | ... | 211 | 101 | 181 | 34 | 5 | 2 | 4 | ... |
| | 19 ... | ... | ... | 149 | 165 | 711 | 370 | 341 | 20 | 18 | ... | ... | 225 | 82 | 208 | 25 | 28 | 1 | ... | ... |
| | | **Total** ... | ... | **291** | **308** | **1,355** | **686** | **669** | **20** | **18** | ... | ... | **436** | **183** | **389** | **59** | **33** | **3** | **4** | ... |
| | Locality 9 E. B. 20 ... | ... | ... | 87 | 96 | 385 | 184 | 201 | ... | ... | ... | ... | 122 | 34 | 122 | 16 | 8 | ... | 1 | 1 |
| | 21 ... | ... | ... | 141 | 143 | 601 | 281 | 320 | ... | ... | ... | ... | 157 | 34 | 160 | 5 | 20 | ... | 13 | 3 |
| | 22 ... | ... | ... | 95 | 96 | 365 | 181 | 184 | ... | ... | ... | ... | 81 | 16 | 122 | 5 | 39 | 1 | 1 | ... |
| | | **Total** ... | ... | **323** | **335** | **1,351** | **646** | **705** | ... | ... | ... | ... | **360** | **84** | **404** | **26** | **67** | **1** | **15** | **4** |
| | Locality 10 E. B. 23 ... | ... | ... | 129 | 129 | 577 | 296 | 281 | ... | ... | ... | ... | 135 | 46 | 179 | 58 | 19 | ... | 9 | 15 |
| | 24 ... | ... | ... | 131 | 131 | 583 | 310 | 273 | ... | ... | ... | ... | 172 | 45 | 161 | 27 | 8 | ... | 3 | ... |
| | 25 ... | ... | ... | 101 | 101 | 512 | 252 | 260 | 180 | 189 | ... | ... | 94 | 56 | 166 | 114 | 38 | 2 | 15 | 50 |
| | | **Total** ... | ... | **361** | **361** | **1,672** | **858** | **814** | **180** | **189** | ... | ... | **401** | **147** | **506** | **199** | **65** | **2** | **27** | **65** |

TOWN DIRECTORY

SHENCOTTAH TALUK—(contd.)

| Location Code Number | Name of Town | A-III M | A-III F | A-IV M | A-IV F | A-V M | A-V F | A-VI M | A-VI F | A-VII M | A-VII F | A-VIII M | A-VIII F | A-IX M | A-IX F | B-X Non-workers M | B-X Non-workers F |
|---|---|---|---|---|---|---|---|---|---|---|---|---|---|---|---|---|---|
| 1 | 2 | 21 | 22 | 23 | 24 | 25 | 26 | 27 | 28 | 29 | 30 | 31 | 32 | 33 | 34 | 35 | 36 |
| 4 | Shencottah (M)—(*contd.*) | | | | | | | | | | | | | | | | |
| Locality 1 | E. B. 1 ... | ... | ... | ... | ... | 4 | ... | 29 | ... | 16 | ... | 13 | ... | 50 | 4 | 165 | 280 |
| | 2 ... | 3 | ... | ... | ... | 2 | ... | 9 | ... | 17 | 2 | 5 | ... | 66 | ... | 157 | 300 |
| | **Total** ... | **3** | ... | ... | ... | **6** | ... | **38** | ... | **33** | **2** | **18** | ... | **116** | **4** | **322** | **580** |
| Locality 2 | E. B. 3 ... | 1 | ... | ... | 3 | 4 | 3 | 10 | ... | 26 | 1 | 3 | ... | 67 | 15 | 186 | 292 |
| | 4 ... | 5 | 1 | 4 | 2 | 30 | ... | 10 | ... | 31 | ... | 23 | 2 | 50 | 10 | 154 | 324 |
| | **Total** ... | **6** | **1** | **4** | **5** | **34** | **3** | **20** | ... | **57** | **1** | **26** | **2** | **117** | **25** | **340** | **613** |
| Locality 3 | E. B. 5 ... | 8 | ... | ... | ... | 28 | 6 | 3 | ... | 21 | ... | 24 | ... | 76 | 18 | 165 | 350 |
| | 6 .. | 1 | ... | ... | 1 | 28 | 1 | 14 | ... | 51 | ... | 15 | ... | 27 | 1 | 110 | 307 |
| | **Total** ... | **9** | ... | ... | **1** | **56** | **7** | **17** | ... | **72** | ... | **39** | ... | **103** | **19** | **275** | **657** |
| Locality 4 | E. B. 7 ... | 3 | ... | 1 | ... | 32 | 3 | 9 | ... | 15 | ... | 17 | ... | 47 | 5 | 136 | 346 |
| | 8 ... | 8 | ... | 18 | 3 | 28 | 1 | 4 | ... | 17 | ... | 9 | ... | 37 | 3 | 168 | 233 |
| | 9 ... | 5 | 1 | 6 | 24 | 41 | 5 | 10 | ... | 10 | 3 | 31 | ... | 27 | 7 | 132 | 257 |
| | **Total** ... | **16** | **1** | **25** | 27 | **101** | **9** | **23** | ... | **42** | **3** | **57** | ... | **111** | **15** | **436** | **836** |
| Locality 5 | E. B. 10 ... | 10 | 1 | 2 | ... | 51 | 12 | 6 | ... | 32 | 1 | 5 | ... | 46 | 11 | 125 | 249 |
| | 11 ... | 16 | ... | 1 | 1 | 33 | 10 | 14 | ... | 40 | 2 | 8 | ... | 53 | ... | 189 | 344 |
| | **Total** ... | **26** | **1** | **3** | **1** | **84** | **22** | **20** | ... | **72** | **3** | **13** | ... | **99** | **11** | **314** | **593** |
| Locality 6 | E. B. 12 ... | 4 | ... | 2 | 2 | 22 | 10 | 17 | ... | 31 | 1 | 4 | ... | 35 | 6 | 127 | 231 |
| | 13 ... | 5 | 3 | 2 | ... | 17 | 9 | 6 | 1 | 12 | ... | 9 | ... | 36 | 13 | 90 | 162 |
| | 14 ... | 2 | 17 | ... | ... | 3 | ... | 1 | ... | 13 | ... | 12 | 3 | 56 | 12 | 94 | 196 |
| | **Total** ... | **11** | **20** | **4** | **2** | **42** | **19** | **24** | **1** | **56** | **1** | **25** | **3** | **127** | **31** | **311** | **589** |
| Locality 7 | E. B. 15 ... | 1 | ... | 3 | ... | 24 | 1 | 6 | ... | 17 | ... | 3 | ... | 37 | 8 | 85 | 203 |
| | 16 ... | ... | ... | 36 | 32 | 23 | 8 | 1 | ... | 18 | ... | 2 | ... | 42 | 6 | 135 | 240 |
| | 17 ... | 1 | ... | 8 | ... | 21 | ... | 7 | ... | 36 | ... | 5 | ... | 28 | 6 | 105 | 246 |
| | **Total** ... | **2** | ... | **47** | **32** | **68** | **9** | **14** | ... | **71** | ... | **10** | ... | **107** | **20** | **325** | **689** |
| Locality 8 | E. B. 18 ... | 6 | ... | 81 | 4 | 11 | 4 | 5 | 1 | 11 | 13 | 7 | ... | 41 | 10 | 135 | 294 |
| | 19 ... | 2 | ... | 17 | 2 | 59 | 4 | 2 | ... | 21 | ... | 7 | 1 | 72 | 17 | 162 | 316 |
| | **Total** ... | **8** | ... | **98** | **6** | **70** | **8** | **7** | **1** | **42** | **13** | **14** | **1** | **113** | **27** | **297** | **610** |
| Locality 9 | E. B. 20 ... | ... | ... | 1 | 5 | 32 | 1 | 45 | ... | 12 | 5 | 5 | ... | 18 | 4 | 62 | 185 |
| | 21 ... | 3 | ... | 8 | ... | 71 | ... | 13 | ... | 8 | ... | 7 | ... | 17 | 2 | 121 | 315 |
| | 22 ... | 1 | ... | ... | ... | 8 | 2 | 19 | ... | 20 | ... | 6 | ... | 28 | 2 | 59 | 179 |
| | **Total** ... | 4 | ... | 9 | 5 | 111 | 3 | 77 | ... | 40 | 5 | 18 | ... | 63 | 8 | 242 | 679 |
| Locality 10 | E. B. 23 ... | 6 | ... | 24 | 14 | 25 | 7 | 14 | 1 | 21 | 12 | 18 | 2 | 43 | 7 | 117 | 223 |
| | 24 ... | 2 | ... | 14 | 17 | 44 | 6 | 15 | ... | 41 | ... | 11 | ... | 23 | 4 | 149 | 246 |
| | 25 ... | 16 | 12 | 14 | 19 | 4 | ... | 27 | 5 | 17 | 14 | 5 | ... | 30 | 12 | 86 | 146 |
| | **Total** ... | **24** | **12** | **52** | **50** | **73** | **13** | **56** | **6** | **79** | **26** | **34** | **2** | **96** | **23** | **352** | **615** |

**TOWN**

SHENCOTTAH

**DIRECTORY**

**TALUK—(contd.)**

| Location Code Number | Name of Town | Area in Sq. Miles | Occupied Residential Houses: No. of Houses | Occupied Residential Houses: No. of Households | Total No. of Persons Enumerated: Total | Total No. of Persons Enumerated: Males | Total No. of Persons Enumerated: Females | Scheduled Castes: M | Scheduled Castes: F | Scheduled Tribes: M | Scheduled Tribes: F | Literate and Educated Persons: M | Literate and Educated Persons: F | Total Workers (A-I to A-IX): M | Total Workers (A-I to A-IX): F | A-I: M | A-I: F | A-II: M | A-II: F |
|---|---|---|---|---|---|---|---|---|---|---|---|---|---|---|---|---|---|---|---|
| 1 | 2 | 3 | 4 | 5 | 6 | 7 | 8 | 9 | 10 | 11 | 12 | 13 | 14 | 15 | 16 | 17 | 18 | 19 | 20 |
| 4 | Shencottah (M)—(*contd.*) | | | | | | | | | | | | | | | | | | |
| | Locality 11 E. B. 26 ... ... | ... | 83 | 104 | 521 | 235 | 286 | ... | ... | ... | ... | 133 | 121 | 103 | 60 | 11 | ... | ... | ... |
| | 27 ... ... | ... | 117 | 123 | 485 | 228 | 257 | 50 | 98 | ... | ... | 128 | 38 | 138 | 74 | 17 | 6 | ... | 11 |
| | 28 ... ... | ... | 113 | 113 | 488 | 235 | 253 | 103 | 172 | ... | ... | 110 | 59 | 133 | 53 | 5 | ... | 5 | 1 |
| | **Total** ... | ... | **313** | **340** | **1,494** | **698** | **796** | **153** | **270** | ... | ... | **371** | **218** | **374** | **187** | **33** | **6** | **5** | **12** |
| | Locality 12 E. B. 29 ... ... | ... | 122 | 122 | 514 | 276 | 238 | 254 | 235 | ... | ... | 83 | 19 | 165 | 131 | 27 | 1 | 63 | 111 |
| | 30 ... ... | ... | 124 | 125 | 477 | 258 | 219 | ... | ... | ... | ... | 54 | 9 | 163 | 119 | 37 | 18 | 59 | 96 |
| | 31 ... ... | ... | 124 | 140 | 608 | 297 | 311 | 133 | 160 | ... | ... | 103 | 24 | 170 | 134 | 18 | 10 | 37 | 74 |
| | **Total** ... | ... | **370** | **387** | **1,599** | **831** | **768** | **387** | **395** | ... | ... | **240** | **52** | **498** | **384** | **82** | **29** | **159** | **281** |
| | Locality 13 E. B. 32 ... ... | ... | 138 | 144 | 570 | 271 | 299 | ... | ... | ... | ... | 176 | 81 | 160 | 37 | 35 | ... | 5 | 1 |
| | 33 ... ... | ... | 149 | 149 | 667 | 336 | 331 | ... | ... | ... | ... | 145 | 34 | 193 | 27 | 22 | ... | 6 | ... |
| | 34 ... ... | ... | 101 | 101 | 412 | 210 | 202 | ... | ... | ... | ... | 73 | 28 | 119 | 43 | 21 | 1 | 10 | 12 |
| | **Total** ... | ... | **388** | **394** | **1,649** | **817** | **832** | ... | ... | ... | ... | **394** | **143** | **472** | **107** | **78** | **1** | **21** | **13** |
| | Locality 14 E. B. 35 ... ... | ... | 111 | 112 | 451 | 248 | 203 | ... | ... | ... | ... | 139 | 22 | 130 | 17 | 23 | 1 | ... | ... |
| | 36 ... ... | ... | 132 | 132 | 691 | 340 | 351 | 92 | 91 | ... | ... | 225 | 81 | 162 | 49 | 16 | 1 | 4 | ... |
| | 37 ... ... | ... | 115 | 115 | 661 | 333 | 328 | ... | ... | ... | ... | 183 | 40 | 174 | 35 | 18 | 2 | 3 | ... |
| | **Total** ... | ... | **358** | **359** | **1,803** | **921** | **882** | **92** | **91** | ... | ... | **547** | **143** | **466** | **101** | **57** | **4** | **7** | ... |
| | **Town total** ... | **1·03** | **4,481** | **4,643** | **20,528** | **10,145** | **10,383** | **1,101** | **991** | ... | ... | **6,257** | **3,181** | **5,474** | **1,420** | **647** | **68** | **297** | **409** |

| Location Code Number | Name of Town | A-III M | A-III F | A-IV M | A-IV F | A-V M | A-V F | A-VI M | A-VI F | A-VII M | A-VII F | A-VIII M | A-VIII F | A-IX M | A-IX F | B-X Non-workers M | B-X Non-workers F |
|---|---|---|---|---|---|---|---|---|---|---|---|---|---|---|---|---|---|
| 1 | 2 | 21 | 22 | 23 | 24 | 25 | 26 | 27 | 28 | 29 | 30 | 31 | 32 | 33 | 34 | 35 | 36 |
| 4 | Shencottah (M)– (*concld.*) | | | | | | | | | | | | | | | | |
| | Locality 11 E. B. 26 ... | 2 | ... | 5 | ... | 24 | 4 | ... | ... | 21 | ... | 10 | ... | 30 | 56 | 132 | 226 |
| | 27 ... | ... | ... | ... | ... | 12 | ... | 11 | ... | 19 | ... | 28 | ... | 51 | 57 | 90 | 183 |
| | 28 ... | 5 | ... | 3 | 8 | 5 | ... | 1 | ... | 12 | ... | ... | ... | 97 | 44 | 102 | 200 |
| | Total ... | 7 | ... | 8 | 8 | 41 | 4 | 12 | ... | 52 | ... | 38 | ... | 178 | 157 | 324 | 609 |
| | Locality 12 E. B. 29 ... | 29 | 1 | ... | ... | 3 | ... | 10 | 1 | 7 | ... | 3 | ... | 23 | 17 | 111 | 107 |
| | 30 ... | 36 | 1 | 3 | ... | 11 | ... | 1 | ... | 5 | ... | 2 | ... | 9 | 4 | 95 | 100 |
| | 31 ... | 10 | ... | 30 | 44 | 16 | 2 | 10 | ... | 9 | ... | 4 | ... | 36 | 4 | 127 | 177 |
| | Total ... | 75 | 2 | 33 | 44 | 30 | 2 | 21 | 1 | 21 | ... | 9 | ... | 68 | 25 | 333 | 384 |
| | Locality 13 E. B. 32 ... | 12 | 1 | 13 | 18 | 6 | 3 | 4 | ... | 24 | ... | 4 | ... | 57 | 14 | 111 | 262 |
| | 33 ... | 23 | ... | ... | ... | 28 | 1 | 8 | ... | 28 | ... | 3 | ... | 75 | 26 | 143 | 304 |
| | 34 ... | 2 | ... | 1 | 1 | 15 | 1 | 7 | 1 | 6 | 2 | ... | ... | 57 | 25 | 91 | 159 |
| | Total ... | 37 | 1 | 14 | 19 | 49 | 5 | 19 | 1 | 58 | 2 | 7 | ... | 189 | 65 | 345 | 725 |
| | Locality 14 E. B. 35 ... | 4 | ... | ... | 2 | 15 | 5 | 18 | ... | 20 | ... | 4 | ... | 46 | 9 | 118 | 186 |
| | 36 ... | 1 | 1 | 22 | 21 | 21 | 3 | 11 | ... | 25 | 2 | 4 | ... | 58 | 18 | 178 | 302 |
| | 37 ... | 5 | ... | 52 | 11 | 28 | 1 | 1 | ... | 25 | 8 | 6 | ... | 36 | 13 | 159 | 293 |
| | Total ... | 10 | 1 | 74 | 37 | 64 | 9 | 30 | ... | 70 | 10 | 14 | ... | 140 | 40 | 455 | 781 |
| | Town Total ... | 238 | 39 | 371 | 237 | 829 | 113 | 378 | 10 | 765 | 66 | 322 | 8 | 1,627 | 470 | 4,671 | 8,963 |

# 7. AMBASAMUDRAM TALUK

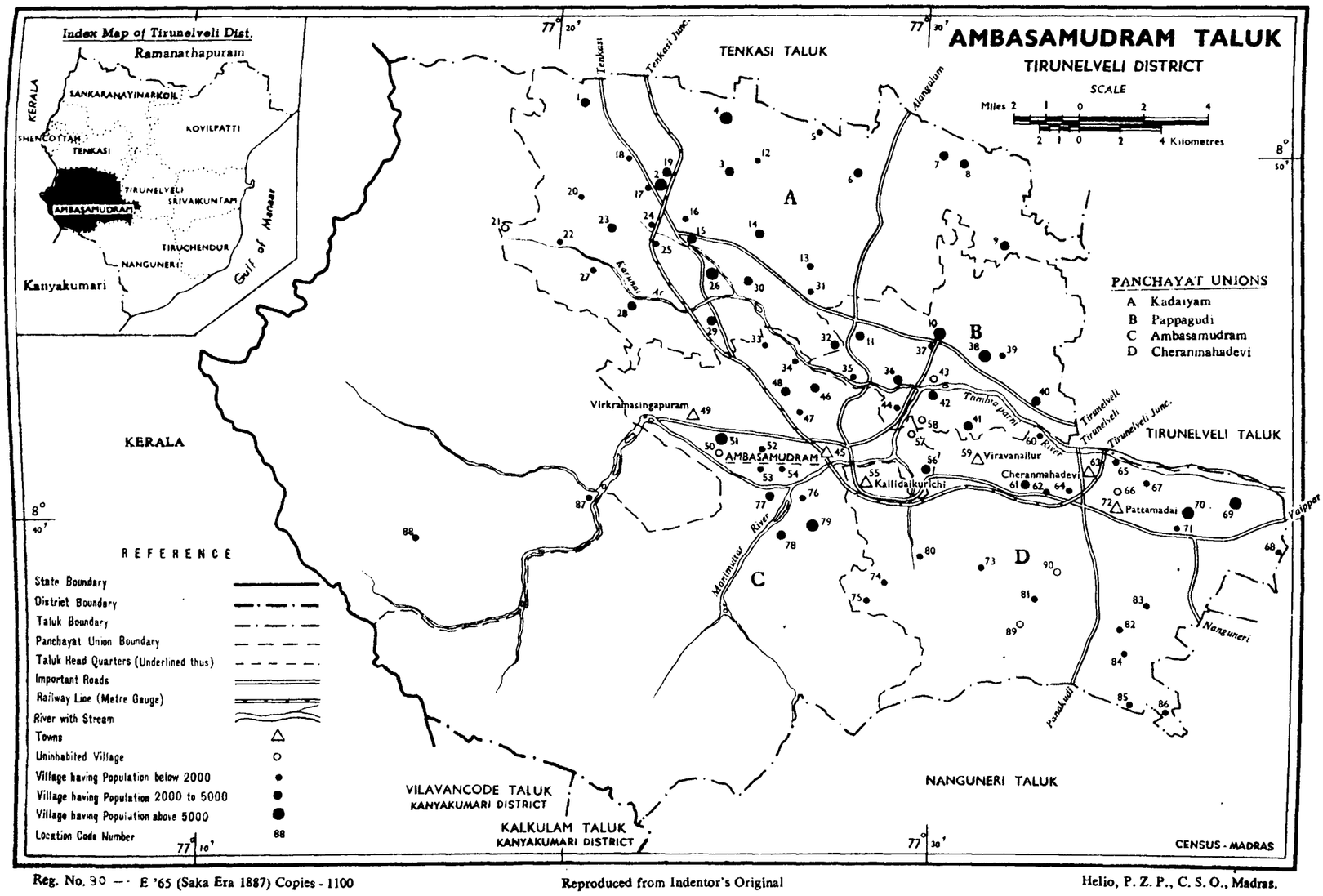


Reg. No. 90 — E '65 (Saka Era 1887) Copies - 1100

Reproduced from Indentor's Original

Helio, P. Z. P., C. S. O., Madras.

## ALPHABETICAL LIST OF VILLAGES

### 7. AMBASAMUDRAM TALUK

| Sl. No. | Name of Village | Location Code Number | Sl. No. | Name of village | Location Code Number |
|---|---|---|---|---|---|
| 1 | Adachani (P) ... | 32 | 35 | Karisuludamangalam (V) ... | 67 |
| 2 | Adayakarungulam (V) ... | 52 | 36 | Kattukuthagai Pottal Pudur I. (V) | 16 |
| 3 | Aladiyur (P) ... | 77 | 37 | Kila Ambur (P) ... | 29 |
| 4 | Alwarkurichi (P) ... | 26 | 38 | Kilakadayam (P) ... | 2 |
| 5 | Ambasamudram (P) ... | 45 | 39 | Kolumadai (V) ... | 71 |
| 6 | Ananjaperumal Nadanoor (P) ... | 14 | 40 | Kolundamamalai R. F. ... | 90 |
| 7 | Anjankattalai (P) ... | 5 | 41 | Kooniyoor (P) ... | 62 |
| 8 | Arthajamakattalai (V) ... | 18 | 42 | Kuthapanjam (P) ... | 6 |
| 9 | Ayam Manamangalam (V) ... | 57 | 43 | Madathur (P) ... | 12 |
| 10 | Ayan Thiruwaleeswaram (V) ... | 34 | 44 | Malayankulam (P) ... | 80 |
| 11 | Brahmadesam (P) ... | 46 | 45 | Mannarkoil (P) ... | 48 |
| 12 | Cheranmahadevi (P) ... | 63 | 46 | Manpottai R. F. ... | 89 |
| 13 | Cheranmahadevi (V) ... | 64 | 47 | Marudampudur (P) ... | 8 |
| 14 | Dharmapurammadam I. (V) ... | 21 | 48 | Melambur (P) ... | 28 |
| 15 | Dharmapurammadam (V) ... | 22 | 49 | Melaseval (P) ... | 70 |
| 16 | Ekambarapuram (V) ... | 54 | 50 | Mukkudal (P) ... | 38 |
| 17 | Gopalasamudram (P) ... | 69 | 51 | Mundanthurai R. F. ... | 87 |
| 18 | Govindaperi (P) ... | 20 | 52 | Odaimarichan (P) ... | 9 |
| 19 | Gowthalai R. F. ... | 88 | 53 | Omanallur (P) ... | 68 |
| 20 | Harikesavanallur (P) ... | 41 | 54 | Pallakal (P) ... | 35 |
| 21 | Idaikal (P) ... | 11 | 55 | Pappakudy (P) ... | 10 |
| 22 | Inam Kodarangulam (P) ... | 53 | 56 | Pappankulam (P) ... | 30 |
| 23 | Inam Manamangalam (V) ... | 58 | 57 | Pathamadai (P) ... | 72 |
| 24 | Inam Mylappapuram (P) ... | 39 | 58 | Poongudayarkulam (V) ... | 83 |
| 25 | Inam Sivanthi Isana Madam (V) | 50 | 59 | Pottalpudur (P) ... | 15 |
| 26 | Inam Siventhipuram (P) ... | 51 | 60 | Pudupatty (P) ... | 7 |
| 27 | Inam Thiruppudai Isana Madam (V) | 43 | 61 | Ravanasamudram (P) ... | 23 |
| 28 | Inam Vagaikulam (V) ... | 47 | 62 | Ravanasamudram (V) ... | 24 |
| 29 | Kadayam (V) ... | 19 | 63 | Rengasamudram (P) ... | 36 |
| 30 | Kadayam Perumbathu (P) ... | 1 | 64 | Rowthaperi Z. (V) ... | 13 |
| 31 | Kallidaikurichi (P) ... | 55 | 65 | Sattupathu (P) ... | 44 |
| 32 | Kallidaikurichi Z. (V) ... | 75 | 66 | Singampatti (P) ... | 79 |
| 33 | Kapaliparai (P) ... | 37 | 67 | Sivasailam (P) ... | 27 |
| 34 | Karisalpatti (P) ... | 84 | 68 | Therku Ariyanayagipuram (P) ... | 60 |

| Sl. No. | Name of village | | Location Code Number | Sl. No. | Name of village | | Location Code Number |
|---|---|---|---|---|---|---|---|
| 69 | Therkukadayam (V) | ... | 17 | 80 | Umayammalpuram (V) | ... | 66 |
| 70 | Therku Kallidaikurichi (P) | ... | 74 | 81 | Vadakku Ariyanayagipuram (P) | | 40 |
| 71 | Therku Karukurichi (P) | ... | 81 | 82 | Vadakku Karukurichi (P) | ... | 61 |
| 72 | Therku Madathur (P) | ... | 3 | 83 | Vairavikulam (P) | ... | 76 |
| 73 | Therku Veeravanallur (P) | ... | 73 | 84 | Veerasamudram (V) | ... | 25 |
| 74 | Thiruppudaimarudur (P) | ... | 42 | 85 | Veeravanallur (P) | ... | 59 |
| 75 | Thiruthu (V) | ... | 65 | 86 | Vellanguli (P) | ... | 56 |
| 76 | Thiruvalleswaram Z. (V) | ... | 33 | 87 | Vengadampatti (P) | ... | 4 |
| 77 | Thiruvruthanpuli (P) | ... | 82 | 88 | Venkatarengapuram (P) | ... | 86 |
| 78 | Thuppakudi (P) | ... | 31 | 89 | Vickramasingapuram (P) | ... | 49 |
| 79 | Ulagankulam (P) | ... | 85 | 90 | Zamin Kilmugam (P) | ... | 78 |



## PANCHAYAT UNION

| Sl. No. | L. C. No. | Name of Panchayat | | Date of formation | Location Code/Units of 1961 Census constituting the Panchayat formed after 31-3-1960 | Persons | Males | Famales |
|---|---|---|---|---|---|---|---|---|
| 1 | 2 | 3 | | 4 | 5 | 6 | 7 | 8 |
| | | **AMBASAMUDRAM PANCHAYAT UNION** | | | | | | |
| | | | | *City Panchayats* | | | | |
| 1 | 45 | Ambasamudram | ... | ... | ... | 22,447 | 10,865 | 11,582 |
| 2 | 49 | Vickramasingapuram | ... | ... | ... | 32,978 | 16,316 | 16,662 |
| | | | | *Village Panchayats* | | | | |
| 1 | 77 | Aladiyur | ... | ... | ... | 2,407 | 1,188 | 1,219 |
| 2 | 79 | Ayyan Singampatti (Village of Singampatti) | ... | ... | ... | 9,047 | 4,654 | 4,393 |
| 3 | 47 | Vagaikulam | ... | 1—6—60 | Inam Vagaikulam | 1,704 | 850 | 854 |
| | | | | | 54 Ekambarapuram | 127 | 59 | 68 |
| 4 | 53 | Kodarangulam | ... | ... | 53 Kodarangulam | 1,642 | 779 | 863 |
| 5 | 78 | Therku Pappankulam (H/O Zamin Kilmugam | ... | 28—9—59 | Entire 78 Pappankulam S. Nos. 1—237 | 2,377 | 1,170 | 1,207 |
| 6 | 76 | Vairavikulam | ... | ... | ... | 1,602 | 758 | 844 |
| 7 | 56 | Vellanguli | ... | ... | ... | 3,335 | 1,588 | 1,747 |
| 8 | 51 | Siventhipuram | ... | ... | ... | 6,380 | 3,128 | 3,252 |
| 9 | 52 | Adayakarungulam | ... | 1—8—60 | Adayakarungulam | 886 | 444 | 442 |
| 10 | 79 | Zamin Singampatti (Village of Singampatti) | ... | 15—9—60 | Portion of Zamin Singampatti comprising S. Nos. 47/2, 199, 202/1, 200, 175, 181/7, 234-239 | ... | ... | ... |
| | | | | | Zamin Singampatti excluding S. Nos. 47/2, 199, 202/1, 200, 175. 181/7, 234-239. | | | |
| 11 | 34 | Ayan Thiruwaleeswaram | ... | 1—6—60 | Ayan Thiruwaleeswaram | 1,045 | 523 | 522 |
| 12 | 46 | Brahmadesam | ... | ... | ... | 4,731 | 2 300 | 2,431 |
| 13 | 48 | Mannarkoil | ... | 1—8—60 | Mannarkoil excluding S.Nos.555-560, 571-581, 584, 586, 587 and 589. | 2,837 | 1,408 | 1,429 |
| | | | | | Thiruvalleswaram | 113 | 54 | 59 |

## PANCHAYAT UNION

| Sl. No. | L. C. No. | Name of Panchayat | Date of formation | Location Code/Units of 1961 Census constituting the Panchayat formed after 31-3-1960 | Persons | Males | Females |
|---|---|---|---|---|---|---|---|
| 1 | 2 | 3 | 4 | 5 | 6 | 7 | 8 |
| | | **PAPPAKUDY PANCHAYAT UNION** | | | | | |
| | | *City Panchayat* | | | | | |
| 1 | 38 | Mukkudal ... | ... | ... | 9,163 | 4,504 | 4,659 |
| | | *Village Panchayats* | | | | | |
| 1 | 41 | Harikesavanallur ... | ... | ... | 3,893 | 1,821 | 2,072 |
| 2 | 11 | Idaikal ... | ... | ... | 3,085 | 1,478 | 1,607 |
| 3 | 37 | Kapaliparai ... | ... | ... | 1,625 | 765 | 860 |
| 4 | 35 | Pallakal ... | ... | ... | 1,882 | 891 | 991 |
| 5 | 10 | Pappakudy ... | ... | ... | 5,802 | 2,815 | 2,987 |
| 6 | 36 | Rengasmudram ... | ... | ... | 2,068 | 996 | 1,072 |
| 7 | 44 | Sattupathu ... | ... | ... | 1,839 | 903 | 936 |
| 8 | 42 | Thirupudaimarudur ... | ... | ... | 2,925 | 1,372 | 1,553 |
| 9 | 40 | Vadakku Ariyanayagipuram .. | ... | ... | 3,961 | 1,924 | 2,037 |
| 10 | 39 | Inam Mylappapuram .. | 1—4—60 | Inam Mylappapuram | 763 | 379 | 384 |
| | | | | Total | **37,006** | **17,848** | **19,158** |
| | | **KADAYAM PANCHAYAT UNION** | | | | | |
| | | *City Panchayats* | | | | | |
| 1 | 26 | Alwarkurichi ... | ... | ... | 6,186 | 3,014 | 3,172 |
| 2 | 2 | Kilakadayam ... | — | ... | 7,996 | 4,017 | 3,979 |
| | | *Village Panchayats* | | | | | |
| 1 | 32 | Adaichani ... | ... | ... | 2,339 | 1,135 | 1,204 |
| 2 | 14 | Ananjaperumal Nadanoor ... | ... | ... | 3,377 | 1,641 | 1,736 |
| 3 | 20 | Govindaperi ... | ... | ... | 1,100 | 533 | 567 |
| 4 | 5 | Anjankattalai ... | ... | ... | 1,561 | 762 | 799 |
| 5 | 19 | Kadayam ... | ... | ... | 4,674 | 2,246 | 2,428 |
| 6 | 1 | Kadayam Perumbathu ... | ... | ... | 3,283 | 1,622 | 1,661 |



## PANCHAYAT UNION

| S. No. | L. C. No. | Name of Panchayat | Date of formation | Location Code/Units of 1961 Census constituting the Panchayat formed after 31-3-1960 | Persons | Males | Females |
|---|---|---|---|---|---|---|---|
| 1 | 2 | 3 | 4 | 5 | 6 | 7 | 8 |
| | | **KADAYAM PANCHAYAT UNION—(*contd.*)** | | | | | |
| 7 | 29 | Kila Ambur ... | 1—10—59 | Kila Ambur excluding S. Nos. 516–523 and 529. | 4,615 | 2,206 | 2,409 |
| 8 | 6 | Kuthapanjan ... | ... | ... | 3,896 | 2,018 | 1,878 |
| 9 | 12 | Madathur ... | ... | ... | 1,170 | 576 | 594 |
| 10 | 8 | Marudampudur ... | ... | ... | 3,434 | 1,655 | 1,779 |
| 11 | 9 | Odalmarichan ... | ... | ... | 2,742 | 1,279 | 1,463 |
| 12 | 30 | Pappankulam ... | ... | ... | 3,857 | 1,896 | 1,961 |
| 13 | 15 | Pottalpudur ... | ... | ... | 4,473 | 2,126 | 2,347 |
| 14 | 7 | Pudupatti ... | ... | ... | 2,427 | 1,192 | 1,235 |
| 15 | 23 | Ravanasamudram ... | ... | 23 Ravanasamudram<br>16 Kattukuthagai Pottal Pudur | 2,429<br>103 | 1,063<br>46 | 1,366<br>57 |
| 16 | 27 | Sivasailam ... | ... | ... | 1,018 | 502 | 516 |
| 17 | 3 | Therkumadathur ... | ... | ... | 2,392 | 1,238 | 1,154 |
| 18 | 31 | Thuppakudi ... | ... | 31 Thuppakudi<br>13 Z. Rowthaperi | 1,424<br>352 | 702<br>170 | 722<br>182 |
| 19 | 4 | Vengadampatti ... | ... | ... | 6,554 | 3,319 | 3,235 |
| 20 | 28 | Mela Ambur ... | 15—9—60 | Mela Ambur | 2,527 | 1,191 | 1,336 |
| 21 | 25 | Veerasamudram ... | 1—9—60 | Entire R. V. excluding S. Nos. 111/6A, 158A/2B, 158B/1B 192/1A/2, 192B/1, 198–203. | 604 | 241 | 363 |
| 22 | 17 | Thirumalaipuram (Noted as Thirumalaiappapuram) ... | 1—9—60 | Thirumalaiappapuram H/O Therku Kadayam comprising S. Nos. 31, 32, 33 and 35 to 52-A and<br>Inam Arthajamakattalai village. | 1,409<br>75 | 681<br>29 | 728<br>46 |
| 23 | 24 | Manthiyur H/O Ravanasamudram ... | 15—9—60 | Portion of Ravanasamudram R.V. consisting of the hamlet of Pillaikulam, Akambu Pacheri, Manthiyur Meenakshipuram. Ramalingapuram, Vagaikulam and Rajangapuram comprising S. Nos. 1–189/1 to 4, 190–199, 250, 267. 288, 311, 318–322, 329, 334– | 1,859 | 899 | 960 |

## PANCHAYAT UNION

| Sl. No. | L. C. No. | Name of Panchayat | Date of formation | Location Code/Units of 1961 Census constituting the Panchayat formed after 31-3-1960 | Persons | Males | Females |
|---|---|---|---|---|---|---|---|
| 1 | 2 | 3 | 4 | 5 | 6 | 7 | 8 |
| | | | | **KADAYAM PANCHAYAT UNION**—(*concld.*) | | | |
| 24 | 22 | Inam Dharmapuram Madam ... | 15—10—60 | 22 Dharmapuramadam entire R. V. of Dharmapuramadam and<br>21 Inam Dharmapuramadam U.I.H. and Sambankulam the hamlet of Alwarkurichi comprising 48 to the end of the Block 14 of Alwarkurichi and S. Nos. 1413, 1414/1-A to 1 P, 1414/2 and 3, 1415, 1420/1 to 4, 1421/1 and 2 and 1422 of Alwarkurichi village. | 1,102 | 520 | 582 |
| | | | | **Total** | **78,978** | **38,519** | **40,459** |
| | | | | **CHERANMAHADEVI PANCHAYAT UNION** | | | |
| | | | | *City Panchayats* | | | |
| 1 | 63 | Cheranmahadevi ... | ... | 63 Cheranmahadevi | 10,309 | 4,742 | 5,567 |
| | | | | 64 Cheranmahadevi | 254 | 122 | 132 |
| 2 | 72 | Pathamadai ... | ... | 72 Pattamadai | 9,552 | 4,415 | 5,137 |
| | | | | 67 Karisuludamangalam | 207 | 110 | 97 |
| | | | | 65 Thiruthu | 132 | 62 | 70 |
| 3 | 70 | Melaseval ... | ... | 70 Melaseval | 5,968 | 2,776 | 3,192 |
| | | | | 71 Kolumadai | 487 | 231 | 256 |
| 4 | 59 | Veeravanallur ... | ... | ... | 16,554 | 7,883 | 8,671 |
| 5 | 55 | Kallidaikurichi ... | ... | ... | 20,232 | 9,681 | 10,551 |
| 6 | 69 | Gopalasamudram ... | ... | 69 Gopalasamudram | 5,174 | 2,474 | 2,700 |
| | | | | 68 Omanallur | 404 | 207 | 197 |
| | | | | *Village Panchayats* | | | |
| 1 | 84 | Karisalpatti ... | ... | 84 Karisalpatti | 1,294 | 578 | 716 |
| | | | | 83 Poongudayarkulam | 349 | 155 | 194 |
| 2 | 62 | Kooriyur ... | ... | ... | 1,71 | 66 | 898 |



## PANCHAYAT UNION

| Sl. No. | L. C. No. | Name of Panchayat | Date of formation | Location Code/Units of 1961 Census constituting the Panchayat formed after 31-3-1960 | Persons | Males | Females |
|---|---|---|---|---|---|---|---|
| 1 | 2 | 3 | 4 | 5 | 6 | 7 | 8 |
| | | | | **CHERANMAHADEVI PANCHAYAT UNION**—(*concld.*) | | | |
| 3 | 80 | Malayankulam ... | ... | ... | 1,078 | 545 | 533 |
| 4 | 60 | Therku Ariyanayagipuram ... | ... | ... | 843 | 418 | 425 |
| 5 | 73 | Therku Veeravanallur ... | ... | 73 Therku Veeravanallur | 1,389 | 687 | 702 |
| | | | | 81 Therku Karukurichi | 112 | 55 | 57 |
| 6 | 82 | Thiruvruthanpuli .. | ... | ... | 1,369 | 658 | 711 |
| 7 | 85 | Ulagankulam ... | ... | ... | 1,223 | 590 | 633 |
| 8 | 61 | Vadakku Karukurichi ... | ... | ... | 2,666 | 1,256 | 1,410 |
| 9 | 86 | Venkatarengapuram ... | ... | ... | 120 | 60 | 60 |
| 10 | 74 | Therku Kallidaikurichi ... | 31—5—59 | 74 Entire Therku Kallidaikurichi excluding S. Nos. 1-3, 4-A, 12-A, 20-22, 23-A, 24-26, 31-B, 32-45, 46-A, 47-A, 79, 80-A, 90-B, 131-134, 135-B, 136 to 142, 143-A, 144, 145-A, 146-A, 150-B, 162-B, 163-173, 189 B, 190, 135-A/2-A, 143B/B, 173, 174/2B, 906, 907, 909, 921, 159/2-B, 161/1-B, 162/A, 1-B/2, 161/2-B, 162/A-2-B, 218/2-B, 233-1, 533-B, 2-B, 3-B, 534/1, 534/2, 542/1-B, 543/1-B, 546/2, 547/1-B, 548/5-A, 549/1-B, 551/3-A, 552/6-A, 577/2, 578/2, 584/1-A, 584/2, 584/3, 585/1-A, 585/2-A, 585/2-B, 585/3-C, 586/2, 587/2, 817/2, 518/2, 819/2, 820/2, 821/2, 856/2, 857/1, 858/2, 858/4, 870/2, 871/1-B, 877/1, 872/2, 887/1-B, 889/2, 892/2-B, 893/2, 896/1-B, 903/2, 904/2, 752/1, 756/2, 756/3, 757/1-B, 758/1-B-2, 759/B, 759/2-A, 760/5-A, 761/1-A, 762/2, 900/1-B-2, 901/1-B and entire Zamin Kallidaikurichi village. | 1,821 | 931 | 890 |
| 11 | 2 | Kallidaikurichi ... | ... | ... | 479 | 225 | 254 |
| | | | | **Total** | **83,833** | **39,677** | **44,053** |

## VILLAGE DIRECTORY

### AMBASAMUDRAM TALUK—(contd.)

| Location Code Number | Name of Village/Panchayat | | Area in Sq. Miles | Occupied Residential Houses: No. of Houses | Occupied Residential Houses: No. of Households | Total No. of Persons Enumerated: Total | Total No. of Persons Enumerated: Males | Total No. of Persons Enumerated: Females | Scheduled Castes: M | Scheduled Castes: F | Scheduled Tribes: M | Scheduled Tribes: F | Literate and Educated Persons: M | Literate and Educated Persons: F | Total Workers (A-I to A-IX): M | Total Workers (A-I to A-IX): F | A-I: M | A-I: F | A-II: M | A-II: F |
|---|---|---|---|---|---|---|---|---|---|---|---|---|---|---|---|---|---|---|---|---|
| 1 | 2 | | 3 | 4 | 5 | 6 | 7 | 8 | 9 | 10 | 11 | 12 | 13 | 14 | 15 | 16 | 17 | 18 | 19 | 20 |
| 1 | Kadayam Perumbathu (P) ... | P. M. Rly. R. Pw. E. | 6·28 | 666 | 670 | 3,283 | 1,622 | 1,661 | 120 | 137 | ... | ... | 694 | 336 | 990 | 719 | 461 | 299 | 170 | 142 |
| 2 | Kilakadayam (P) ... | P. M. L. Rly. Pw. Ei. Ea. E. Cs. | 5·52 | 1,635 | 1,641 | 7,996 | 4,017 | 3,979 | 675 | 662 | ... | ... | 1,778 | 589 | 2,417 | 2,013 | 1,251 | 666 | 38 | 289 |
| 3 | Therku Madathur (P) ... | P. M. Mcw. R. Pw. E. | 3·37 | 475 | 475 | 2,392 | 1,238 | 1,154 | 77 | 68 | ... | ... | 377 | 89 | 797 | 657 | 334 | 207 | 134 | 97 |
| 4 | Vengadampatti (P) ... | P. M. Rhc. R. Pw. Ei. Ea. E. Cs. | 7·77 | 1,280 | 1,286 | 6,554 | 3,319 | 3,235 | 244 | 222 | ... | ... | 1,370 | 500 | 2,175 | 1,778 | 1,031 | 546 | 85 | 68 |
| 5 | Anjankottai (P) ... | P. D. R. Pw. Ei. Ea. | 3·87 | 312 | 312 | 1,561 | 762 | 799 | 61 | 71 | ... | ... | 240 | 51 | 509 | 480 | 226 | 126 | 81 | 78 |
| 6 | Kuthapanjam (P) ... | P. R. S. Pw. | 5·14 | 771 | 795 | 3,896 | 2,018 | 1,878 | 259 | 215 | ... | ... | 556 | 101 | 1,220 | 943 | 611 | 193 | 58 | 13 |
| 7 | Pudupatty (P) ... | P. R. Pw. Ea. E. | 6·41 | 575 | 575 | 2,427 | 1,192 | 1,235 | 183 | 207 | ... | ... | 423 | 93 | 784 | 789 | 299 | 99 | 26 | 9 |
| 8 | Marudampudur (P) ... | P. M. R. S. Pw. Ea. E. | 4·16 | 848 | 848 | 3,434 | 1,655 | 1,779 | 110 | 135 | ... | ... | 593 | 244 | 1,035 | 1,129 | 352 | 125 | 50 | 50 |
| 9 | Odaimarichan (P) ... | P. R. S. Pw. | 5·14 | 637 | 641 | 2,742 | 1,279 | 1,463 | 117 | 145 | ... | ... | 511 | 224 | 719 | 704 | 241 | 52 | 32 | 23 |
| 10 | Pappaku y (P) ... | P. L. R. S. Pw. Ei. Ea. E. Cs. | 7·81 | 1,387 | 1,395 | 5,802 | 2,815 | 2,987 | 528 | 586 | ... | ... | 1,208 | 544 | 1,675 | 1,595 | 525 | 120 | 263 | 292 |
| 11 | Idaikal (P) ... | P. M. L. D. R. Pt. Pw. Tk. Ea. E. Vh. | 9·21 | 728 | 729 | 3,085 | 1,478 | 1,607 | 256 | 247 | ... | ... | 620 | 163 | 935 | 906 | 441 | 236 | 99 | 66 |
| 12 | Madathur (P) ... | P. Pw. | 1·99 | 267 | 267 | 1,170 | 576 | 594 | 109 | 112 | ... | ... | 331 | 76 | 383 | 347 | 218 | 136 | 55 | 25 |
| 13 | Z. Rowthaperi (V) ... | R. Pw. | 0·70 | 75 | 75 | 352 | 170 | 182 | 13 | 12 | ... | ... | 43 | 6 | 116 | 32 | 63 | 2 | 2 | 4 |
| 14 | Ananjaperumal Nadanoor (P)... | P. R. S. Pw. Ei. Ea. E. | 4·16 | 718 | 721 | 3,377 | 1,641 | 1,736 | 105 | 89 | ... | ... | 899 | 264 | 967 | 858 | 388 | 132 | 13 | 6 |
| 15 | Pottalpudur (P) ... | P. Mcw. R. S. Pw. Tk. Ei. Ea. E. Cs. | 2·94 | 1,017 | 1,017 | 4,473 | 2,126 | 2,347 | 277 | 254 | ... | ... | 1,323 | 499 | 1,228 | 874 | 438 | 175 | 39 | 25 |
| 16 | I. Kattukuthagai Pottal Pudur (V) ... | ... | 0·12 | 20 | 20 | 103 | 46 | 57 | ... | ... | ... | ... | 37 | 27 | 15 | 28 | 10 | ... | 2 | ... |
| 17 | Therkukadayam (V) ... | P. H. D. Hos. Mcw. Mp. R. Pt. S. Pw. Tk. E. Cs. B. | 0·13 | 346 | 346 | 1,409 | 681 | 728 | ... | ... | ... | ... | 458 | 132 | 403 | 288 | 125 | 16 | 65 | 12 |
| 18 | Arthajamakattalai (V) ... | ... | 0·38 | 15 | 15 | 75 | 29 | 46 | 17 | 25 | ... | ... | 13 | 9 | 17 | 25 | 4 | 2 | 8 | 16 |
| 19 | Kadayam (V) ... | P. M. L. D. Mp. Pw. | 10·21 | 1,095 | 1,095 | 4,674 | 2,246 | 2,428 | 238 | 237 | ... | ... | 1,257 | 701 | 1,243 | 701 | 301 | 34 | 70 | 58 |
| 20 | Govindaperi (P) ... | P. R. S. Pw. Cs. | 1·68 | 267 | 267 | 1,100 | 533 | 567 | 174 | 176 | ... | ... | 152 | 75 | 333 | 241 | 176 | 37 | 93 | 153 |
| 21 | I. Dharmapurammadam (V) ... | | 0·16 | | | | | UNIN | HABITED | | | | | | | | | | | |
| 22 | Dharmapurammadam (P) ... | P. R. Mcw. R. Pw. E. | 2·37 | 217 | 217 | 1,102 | 520 | 532 | 245 | 256 | ... | ... | 139 | 55 | 308 | 291 | 205 | 144 | 32 | 43 |
| 23 | Ravanasamudram (P) ... | P. M. D. Mp. Pw. R. | 2·00 | 544 | 544 | 2,429 | 1,063 | 1,366 | 10 | 8 | ... | ... | 647 | 408 | 479 | 294 | 140 | 2 | 10 | ... |
| 24 | Ravanasamudram (V) ... | P. Rly. R. S. Pw. Tk. E. | 1·26 | 450 | 457 | 1,859 | 899 | 960 | 547 | 592 | ... | ... | 235 | 51 | 538 | 245 | 319 | 93 | 48 | 36 |
| 25 | Veerasamudram (P) ... | P. S. Pw. Tk. Ei. Ea. E. | 0·59 | 156 | 156 | 604 | 241 | 363 | 42 | 63 | ... | ... | 101 | 44 | 122 | 219 | 55 | 7 | 12 | 26 |
| 26 | Alwarkurichi (P) ... | P. M. H. Mcw. Rly. R. S. Pw. Tk. Ei. Ea. E. Cs. | 5·45 | 1,470 | 1,476 | 6,186 | 3,014 | 3,172 | 711 | 764 | ... | ... | 1,531 | 687 | 1,778 | 1,031 | 957 | 492 | 203 | 130 |
| 27 | Sivasailam (P) | P. M. Mcw. R. S. Pw. Tk. Ei. Ea. E. | 3·68 | 194 | 201 | 1,018 | 502 | 516 | 20 | 23 | ... | ... | 230 | 169 | 265 | 88 | 121 | 16 | 73 | 44 |
| 28 | Melambur (P) ... | P. M. H. R. Pw. Ei. Ea. Cs. | 6·07 | 547 | 547 | 2,527 | 1,191 | 1,336 | 220 | 245 | ... | ... | 565 | 431 | 674 | 466 | 361 | 275 | 50 | 19 |
| 29 | Kila Ambur (P) ... | P. Mcw. Rly. R. Pw. Tk. Ei. Ea. E. Cs. | 2·75 | 1,157 | 1,159 | 4,615 | 2,206 | 2,409 | 704 | 459 | ... | ... | 954 | 424 | 1,350 | 616 | 623 | 231 | 181 | 224 |
| 30 | Pappankulam (V) ... | P. M. H. D. Rhc. R. Pw. Ei. Ea. E. Cs. | 2·39 | 934 | 934 | 3,857 | 1,896 | 1,961 | 529 | 514 | ... | ... | 987 | 515 | 1,121 | 690 | 586 | 132 | 92 | 171 |
| 31 | Thuppakudi (P) ... | P. R. Pw. | 1·66 | 33[illegible] | 336 | 1,424 | 702 | 722 | 193 | 210 | ... | ... | 363 | 91 | 431 | 288 | 256 | 76 | 20 | 1 |
| 32 | Adachani (P) ... | P. L. R. S. Pw. Ea. E. | 2·45 | 564 | 564 | 2,339 | 1,135 | 1,204 | 282 | 296 | ... | ... | 418 | 143 | 696 | 534 | 492 | 82 | 51 | 108 |
| 33 | Z. Thiruvalleswaram (V) ... | ... | 0·32 | 26 | 26 | 113 | 54 | 59 | ... | ... | ... | ... | 30 | 7 | 27 | 7 | 15 | ... | ... | ... |
| 34 | Ayan Thiruwaleeswaram (V) ... | P. M. Pw. Tk. | 1·21 | 252 | 252 | 1,045 | 523 | 522 | 149 | 132 | ... | ... | 210 | 31 | 354 | 193 | 261 | 76 | 34 | 85 |
| 35 | Pallakal (P) ... | M. L. D. R. S. Pw. Tk. Ea. E. Cs. | 1·73 | 463 | 475 | 1,882 | 891 | 991 | 203 | 238 | ... | ... | 501 | 131 | 556 | 514 | 345 | 175 | 39 | 19 |
| 36 | Rengasamudram (P) ... | P. M. L. Mcw. Mp. R. Pw. Ea. E. Cs. | 2·08 | 512 | 512 | 2,068 | 996 | 1,072 | 220 | 233 | ... | ... | 504 | 280 | 596 | 405 | 409 | 128 | 21 | 22 |

## VILLAGE

## AMBASAMUDRAM

## DIRECTORY

TALUK—(contd.)

| Location Code Number | Name of Village/Panchayat | A-III M | A-III F | A-IV M | A-IV F | A-V M | A-V F | A-VI M | A-VI F | A-VII M | A-VII F | A-VIII M | A-VIII F | A-IX M | A-IX F | B-X Non-workers M | B-X Non-workers F | Name of the Panchayat in which it is now included with the date of inclusion with other components if any |
|---|---|---|---|---|---|---|---|---|---|---|---|---|---|---|---|---|---|---|
| 1 | 2 | 21 | 22 | 23 | 24 | 25 | 26 | 27 | 28 | 29 | 30 | 31 | 32 | 33 | 34 | 35 | 36 | 37 |
| 1 | Kadayam Perumbathu (P) | ... | 37 | 3 | 51 | 146 | 24 | 1 | ... | ... | 33 | 2 | 8 | ... | 206 | 126 | 632 | 942 | ... |
| 2 | Kilakadayam (P) | ... | 72 | 10 | 122 | 829 | 63 | 41 | 13 | ... | 147 | 16 | 27 | ... | 384 | 162 | 1,600 | 1,966 | ... |
| 3 | Therku Madathur (P) | ... | 41 | 1 | 192 | 337 | 5 | ... | 2 | ... | 27 | ... | 4 | ... | 58 | 15 | 441 | 497 | ... |
| 4 | Vengadampatti (P) | ... | 100 | 10 | 342 | 899 | 76 | 32 | 6 | ... | 152 | 8 | 6 | ... | 377 | 215 | 1,144 | 1,457 | ... |
| 5 | Anjankottai (P) | ... | 54 | 11 | 101 | 244 | 5 | 1 | ... | ... | 33 | ... | ... | ... | 9 | 20 | 253 | 319 | ... |
| 6 | Kuthapanjam (P) | ... | 33 | 1 | 270 | 609 | 23 | ... | 3 | ... | 31 | ... | 3 | ... | 188 | 127 | 798 | 935 | ... |
| 7 | Pudupatty (P) | ... | 52 | ... | 213 | 574 | 19 | ... | 25 | ... | 34 | 3 | 1 | ... | 115 | 104 | 408 | 446 | ... |
| 8 | Marudampudur (P) | ... | 129 | 21 | 350 | 857 | 18 | ... | 10 | ... | 19 | 19 | 2 | ... | 105 | 47 | 620 | 650 | ... |
| 9 | Odaimarichan (P) | ... | 49 | ... | 233 | 559 | 35 | ... | 1 | ... | 26 | ... | 1 | ... | 101 | 70 | 560 | 759 | ... |
| 10 | Peppakady (P) | ... | 55 | 3 | 215 | 976 | 61 | 4 | 24 | ... | 131 | 8 | 3 | ... | 398 | 192 | 1,140 | 1,392 | ... |
| 11 | Idaikal (P) | ... | 28 | 12 | 191 | 538 | 19 | ... | 3 | ... | 18 | 5 | 2 | ... | 134 | 49 | 543 | 701 | ... |
| 12 | Madathur (P) | ... | 22 | ... | 41 | 159 | 4 | ... | ... | ... | 8 | ... | 1 | ... | 31 | 27 | 193 | 247 | ... |
| 13 | Z. Rowthaperi (V) | ... | 3 | ... | 29 | 22 | ... | ... | ... | ... | 8 | ... | ... | ... | 11 | 4 | 54 | 150 | Z. Rowthaperi (P) merged with L.C. No. 31 |
| 14 | Ananjaperumal Nadanoor (P) | ... | 12 | 6 | 347 | 599 | 7 | ... | 1 | ... | 31 | 5 | 1 | ... | 167 | 110 | 674 | 878 | ... |
| 15 | Pottalpudur (P) | ... | 41 | 9 | 233 | 395 | 43 | 66 | 4 | 14 | 174 | 31 | 13 | ... | 243 | 159 | 898 | 1,473 | ... |
| 16 | I. Kattukuthagai Pottalpudur (V) | ... | ... | ... | ... | 28 | ... | ... | ... | ... | 2 | ... | ... | ... | 1 | ... | 31 | 29 | I. Kattuguthagai Pottal Pudur (P) merged with L.C No. 23 |
| 17 | Therkukadayam (V) | ... | 3 | ... | 41 | 232 | 29 | 3 | 17 | ... | 61 | 9 | 11 | ... | 51 | 16 | 278 | 440 | Therkukadayam (P) 1-9-60 |
| 18 | Arthojamakattalai (V) | ... | ... | ... | 1 | 6 | ... | ... | ... | ... | 3 | 1 | 1 | ... | ... | ... | 12 | 21 | ... |
| 19 | Kadayam (V) | ... | 56 | 15 | 194 | 409 | 68 | 1 | 55 | 1 | 134 | 33 | 25 | ... | 340 | 150 | 1,003 | 1,727 | ... |
| 20 | Covindaperi (P) | ... | 22 | 5 | 1 | 20 | 6 | ... | ... | ... | 9 | 5 | ... | ... | 26 | 21 | 200 | 326 | ... |
| 21 | I. Dharmapurammadam (V) | ... | | | | | | | | UNINHABITED | | | | | | | | | I. Dharmapurammadam merged with L.C. No. 22 |
| 22 | Dharmapurammadam (P) | ... | 17 | ... | 7 | 74 | 1 | ... | 1 | ... | 6 | 3 | 1 | ... | 38 | 27 | 212 | 291 | Dharmapurammadam (P) included in L.C. No. 21 |
| 23 | Ravanasamudram (P) | ... | 7 | ... | 65 | 269 | 25 | ... | 22 | 1 | 77 | 2 | 14 | ... | 119 | 20 | 584 | 1,072 | Ravanasamudram (P) included L. C. No. 16 |
| 24 | Ravanasamudram (V) | ... | 1 | ... | 8 | 24 | ... | ... | 2 | ... | 9 | 1 | 3 | ... | 148 | 91 | 361 | 715 | Ravanasamudram (P) 15-9-60 |
| 25 | Veerasamudram (P) | ... | 1 | ... | 36 | 183 | ... | ... | ... | ... | 13 | 2 | 2 | ... | 3 | 1 | 119 | 144 | Veerasamudram (P) 1-9-60 Entire R.V. excluding S. Nos. 111/6A, 158A/2B, 178B/1B, 192/1A/2, 192B/1, 108, 203 |
| 26 | Alwarkurichi (P) | ... | 46 | 7 | 123 | 267 | 73 | 6 | 23 | 3 | 67 | 8 | 18 | ... | 268 | 118 | 1,236 | 2,141 | ... |
| 27 | Sivasailam (P) | ... | 21 | 1 | 1 | 13 | 9 | 2 | ... | ... | 7 | 1 | 1 | ... | 32 | 11 | 237 | 428 | ... |
| 28 | Melambur (P) | ... | 32 | ... | 17 | 13 | 37 | 10 | 1 | ... | 23 | 16 | ... | ... | 153 | 133 | 517 | 870 | ... |
| 29 | Kila Ambur (P) | ... | 60 | 1 | 47 | 102 | 159 | 3 | 51 | ... | 67 | 16 | 15 | ... | 147 | 39 | 856 | 1,793 | Kila Ambur (P) 1-10-59 excluding S. Nos. 516, 523 and 529 |
| 30 | Pappankulam (V) | ... | 74 | 15 | 86 | 282 | 28 | ... | 38 | 3 | 77 | 41 | 7 | ... | 133 | 46 | 775 | 1,271 | ... |
| 31 | Thuppakudi (P) | ... | 20 | 1 | 66 | 188 | 3 | ... | ... | ... | 4 | ... | ... | ... | 62 | 22 | 271 | 434 | Thuppakudi (P) included in L.C No. 13 |
| 32 | Adachani (P) | ... | 12 | 5 | 64 | 309 | 10 | ... | ... | ... | 11 | 2 | ... | ... | 56 | 28 | 439 | 670 | ... |
| 33 | Z. Thiruvalleswaram (V) | ... | ... | ... | 10 | 7 | 2 | ... | ... | ... | ... | ... | ... | ... | ... | ... | 27 | 52 | ... |
| 34 | Ayan Thiruwaleeswaram (V) | ... | 27 | 15 | 6 | 10 | 2 | ... | 5 | 1 | 4 | 2 | ... | ... | 15 | 4 | 169 | 329 | Thiruwaleeswaram (P) 1-6-60 |
| 35 | Pallakal (P) | ... | 3 | ... | 56 | 306 | 14 | 1 | 2 | ... | 44 | 2 | 1 | ... | 52 | 11 | 335 | 477 | ... |
| 36 | Rengasamudram (P) | ... | 4 | ... | 39 | 216 | 8 | 3 | 2 | ... | 17 | 1 | 4 | ... | 92 | 35 | 400 | 667 | ... |

## VILLAGE DIRECTORY

### AMBASAMUDRAM TALUK—(contd.)

| Location Code Number | Name of Village/Panchayat | | Area in Sq. Miles | Occupied Residential Houses: No. of Houses | Occupied Residential Houses: No. of Households | Total No. of Persons Enumerated: Total | Total No. of Persons Enumerated: Males | Total No. of Persons Enumerated: Females | Scheduled Castes: M | Scheduled Castes: F | Scheduled Tribes: M | Scheduled Tribes: F | Literate and Educated Persons: M | Literate and Educated Persons: F | Total Workers (A-I to A-IX): M | Total Workers (A-I to A-IX): F | A-I: M | A-I: F | A-II: M | A-II: F |
|---|---|---|---|---|---|---|---|---|---|---|---|---|---|---|---|---|---|---|---|---|
| 1 | 2 | | 3 | 4 | 5 | 6 | 7 | 8 | 9 | 10 | 11 | 12 | 13 | 14 | 15 | 16 | 17 | 18 | 19 | 20 |
| 37 | Kapaliparai (P) ... | P. R. Pw. | 1·71 | 407 | 407 | 1,625 | 765 | 860 | 256 | 325 | ... | ... | 261 | 69 | 500 | 414 | 338 | 25 | 10 | 63 |
| 38 | Mukkudal (P) ... | P. M. H. L. D. R. S. Pw. Ei. Ea. E. Vh. Cs. B. | 3·14 | 2,079 | 2,086 | 9,163 | 4,504 | 4,659 | 413 | 412 | ... | ... | 2,614 | 1,245 | 2,506 | 2,598 | 560 | 120 | 115 | 121 |
| 39 | Inam Mylappapuram (P) ... | P. R. Pw. | 0·10 | 188 | 188 | 763 | 379 | 384 | 117 | 129 | ... | ... | 214 | 81 | 250 | 244 | 53 | 16 | 2 | 3 |
| 40 | Va akku Ariyanayagipuram (P) | P. M. L. D. R. S. Pw. Ea. E. | 10·56 | 948 | 954 | 3,961 | 1,924 | 2,037 | 291 | 263 | ... | ... | 812 | 433 | 1,114 | 797 | 408 | 133 | 31 | 44 |
| 41 | Harikesavanallur (P) ... | P. R. S. Pw. Tk. Ei. Ea. E. | 2·22 | 949 | 985 | 3,893 | 1,821 | 2,072 | 461 | 507 | ... | ... | 808 | 292 | 1,153 | 861 | 680 | 372 | 133 | 96 |
| 42 | Thiruppudaimarudur (P) ... | P. L. Mcw. R. Ea. E. | 2·21 | 707 | 707 | 2,925 | 1,372 | 1,553 | 301 | 311 | ... | ... | 725 | 387 | 843 | 451 | 538 | 142 | 71 | 129 |
| 43 | Inam Thiruppudai Isana Madam (V) ... | ... | 0·03 | | | | | UNIN | HABITED | | | | | | | | | | | |
| 44 | Sattupathu (P) ... | P. M. L. R. Pw. Tk. Cs. | 1·17 | 455 | 457 | 1,839 | 903 | 936 | 210 | 208 | ... | ... | 424 | 156 | 576 | 347 | 408 | 108 | 47 | 49 |
| 46 | Brahma esam (P) ... | P. L. D. Mcw. R. Pw. Tk. Ea. E. Cs. B. | 6·52 | 1,050 | 1,053 | 4,731 | 2,300 | 2,431 | 740 | 786 | ... | ... | 997 | 377 | 1,447 | 1,075 | 787 | 492 | 101 | 136 |
| 47 | Inam Vagaikulam (V) ... | P. M. R. Pw. Tk. E. Cs. | 1·45 | 403 | 403 | 1,704 | 850 | 854 | 148 | 165 | ... | ... | 361 | 93 | 520 | 253 | 201 | 92 | 19 | 25 |
| 48 | Mannarkoil (P) ... | P. L. R. Pw. Tk. E. | 0·87 | 721 | 728 | 2,837 | 1,408 | 1,429 | 148 | 141 | ... | ... | 717 | 207 | 870 | 547 | 238 | 70 | 57 | 119 |
| 50 | Inam Sivanthi Isanamadam (V) | ... | 0·36 | | | | | UNIN | HABITED | | | | | | | | | | | |
| 51 | Inam Siventhipuram (P) ... | P. R. Pw. Tk. E. | 1·58 | 1,510 | 1,512 | 6,380 | 3,128 | 3,252 | 165 | 187 | ... | ... | 1,774 | 1,012 | 1,641 | 753 | 259 | 119 | 75 | 79 |
| 52 | Adayakarungulam (V) ... | P. R. | 0·93 | 208 | 208 | 886 | 444 | 442 | 116 | 126 | ... | ... | 205 | 77 | 243 | 211 | 96 | 69 | 19 | 26 |
| 53 | Inam Kodarangulam (P) ... | P. R. S. Pw. Tk. Ei. Ea. E. | 1·29 | 394 | 394 | 1,642 | 779 | 863 | 164 | 176 | ... | ... | 299 | 79 | 514 | 346 | 270 | 123 | 73 | 83 |
| 54 | Ekambarapuram (V) ... | R. Pw. Tk. | 0·52 | 36 | 36 | 127 | 59 | 68 | 40 | 46 | ... | ... | 21 | 9 | 44 | 37 | 24 | 17 | 13 | 17 |
| 56 | Vellanguli (P) ... | P. L. D. Mcw. R. S. Pw. Tk. E. Vh. | 1·74 | 841 | 841 | 3,335 | 1,588 | 1,747 | 283 | 360 | ... | ... | 715 | 226 | 983 | 715 | 417 | 317 | 26 | 40 |
| 57 | Ayan Manamangalam (V) ... | ... | 0·22 | | | | | UNIN | HABITED | | | | | | | | | | | |
| 58 | Inam Manamangalam (V) ... | ... | 0·10 | | | | | UNIN | HABITED | | | | | | | | | | | |
| 60 | Therku Ariyanayagipuram (P) | P. Tk. E. | 0·86 | 213 | 213 | 843 | 418 | 425 | 205 | 231 | ... | ... | 89 | 15 | 282 | 290 | 235 | 251 | 32 | 36 |
| 61 | Vadakku Karukurichi (P) ... | P. M. L. Rhc. Mcw. Rly. R. S. Pw. Tk. Ei. Ea. E. Vh. Cs. | 1·32 | 703 | 705 | 2,666 | 1,256 | 1,410 | 357 | 405 | ... | ... | 696 | 433 | 732 | 532 | 365 | 236 | 44 | 71 |
| 62 | Kooniyoor (P) ... | P. L. D. R. S. Pw. Ei. Ea. E. Cs. | 0·56 | 466 | 466 | 1,714 | 816 | 898 | 127 | 133 | ... | ... | 503 | 338 | 443 | 204 | 157 | 25 | 14 | 44 |
| 64 | Cheranmahadevi (N.P.) ... | P. R. Pw. | 0·20 | 65 | 66 | 254 | 122 | 132 | 1 | ... | ... | ... | 71 | 24 | 85 | 60 | 61 | 57 | 3 | 2 |
| 65 | Thiruthu (V) ... | R. | 0·13 | 35 | 35 | 132 | 62 | 70 | 60 | 70 | ... | ... | 12 | 1 | 36 | 19 | 27 | 16 | ... | ... |
| 66 | Umayammalpuram (V) ... | R. | 0·19 | | | | | UNIN | HABITED | | | | | | | | | | | |
| 67 | Karisuludamangalam (V) ... | P. R. Pw. Tk. Ea. E. | 0·13 | 54 | 54 | 207 | 110 | 97 | 60 | 49 | ... | ... | 52 | 6 | 70 | 39 | 53 | 34 | ... | ... |
| 68 | Omanallur (V) ... | Pw. Tk. | 1·94 | 97 | 97 | 404 | 207 | 197 | 27 | 34 | ... | ... | 111 | 50 | 126 | 93 | 75 | 52 | 22 | 23 |
| 69 | Gopalasamudram (P) ... | P. M. H. L. Mcw. R. Pw. Tk. Ei. Ea. E. Cs. | 4·74 | 1,325 | 1,326 | 5,174 | 2,474 | 2,700 | 633 | 707 | ... | ... | 1,340 | 533 | 1,504 | 1,142 | 1,026 | 773 | 79 | 127 |
| 70 | Melaseval (P) ... | P. M. H. L. D. Mcw. R. Pt. Pw. Tk. Ei. Ea. E. Vh. Cs. B. | 6·50 | 1,504 | 1,505 | 5,968 | 2,776 | 3,192 | 721 | 810 | ... | ... | 1,396 | 672 | 1,636 | 1,282 | 1,077 | 882 | 57 | 103 |
| 71 | Kolumadai (V) ... | P. R. Pw. Tk. E. | 1·16 | 125 | 125 | 487 | 231 | 256 | 119 | 122 | ... | ... | 56 | 18 | 131 | 78 | 66 | 42 | 37 | 35 |
| 73 | Therku Veeravanallur (P) ... | P. L. Rly. R. Pw. Tk. Ea. E. Cs. | 9·48 | 333 | 333 | 1,389 | 687 | 702 | 66 | 77 | ... | ... | 364 | 207 | 411 | 255 | 258 | 57 | 14 | 4 |
| 74 | Therku Kallidaikurichi (P) ... | P. M. H. L. Mp. Rly. R. Tel. Pw. Tk. Ea. E. Cs. | 6·17 | 398 | 398 | 1,821 | 931 | 890 | 407 | 361 | ... | ... | 403 | 82 | 529 | 464 | 288 | 122 | 66 | 91 |
| 75 | Z. Kallidaikurichi (V) ... | P. R. Pw. | 0·69 | 115 | 115 | 479 | 225 | 254 | 220 | 252 | ... | ... | 83 | 26 | 154 | 173 | 134 | 158 | 4 | 2 |
| 76 | Vairavikulam (P) ... | P. L. R. Pw. Tk. | 0·89 | 333 | 333 | 1,602 | 758 | 844 | 168 | 220 | ... | ... | 400 | 246 | 462 | 102 | 195 | 16 | 69 | 16 |
| 77 | Aladiyur (P) ... | P. M. D. Mp. R. Pw. | 2·99 | 589 | 589 | 2,407 | 1,188 | 1,219 | 359 | 357 | ... | ... | 603 | 256 | 731 | 518 | 286 | 296 | 93 | 100 |

| Location Code Number | Name of Village/Panchayat | A-III M | A-III F | A-IV M | A-IV F | A-V M | A-V F | A-VI M | A-VI F |
|---|---|---|---|---|---|---|---|---|---|
| 1 | 2 | 21 | 22 | 23 | 24 | 25 | 26 | 27 | 28 |
| 37 | Kapaliparai (P) ... | 17 | ... | 36 | 240 | 6 | 1 | 3 | ... |
| 38 | Mukkudal (P) ... | 42 | 1 | 288 | 2,192 | 663 | 3 | 38 | ... |
| 39 | Inam Mylappapuram (P) ... | 2 | ... | 45 | 189 | 48 | 1 | 1 | ... |
| 40 | Vadakku Ariyanayagipuram (P) ... | 62 | 6 | 215 | 542 | 25 | 8 | 29 | ... |
| 41 | Harikesavanallur (P) ... | 10 | 1 | 157 | 361 | 25 | 2 | 1 | ... |
| 42 | Thiruppudaimarudur (P) ... | 23 | 24 | 40 | 58 | 28 | 2 | 5 | ... |
| 43 | Inam Thiruppudai Isanamadam (V) ... | | | | | | | | UNIN |
| 44 | Sattupathu (P) ... | 9 | ... | 22 | 158 | 5 | 3 | ... | ... |
| 46 | Brahmadesam (P) ... | 8 | 1 | 169 | 354 | 123 | 5 | 31 | ... |
| 47 | Inam Vagaikulam (V) ... | 26 | ... | 134 | 114 | 41 | 2 | 3 | ... |
| 48 | Mannarkoil (P) ... | 14 | 1 | 171 | 250 | 115 | 17 | 29 | ... |
| 50 | Inam Sivanthi Isanamadam (V) ... | | | | | | | | UNIN |
| 51 | Inam Siventhipuram (P) ... | 70 | 6 | 55 | 174 | 738 | 205 | 34 | 3 |
| 52 | Adayakarungulam (V) ... | 18 | 10 | 1 | 46 | 60 | 15 | ... | ... |
| 53 | Inam Kodarangulam (P) ... | 6 | 2 | 28 | 93 | 27 | ... | 2 | ... |
| 54 | Ekambarapuram (V) ... | ... | ... | ... | 1 | 2 | ... | ... | ... |
| 56 | Vellanguli (P) ... | 24 | 6 | 270 | 269 | 84 | 9 | 20 | 20 |
| 57 | Ayam Manamangalam (V) ... | | | | | | | | UNIN |
| 58 | Inam Manamangalam (V) ... | | | | | | | | UNIN |
| 60 | Therku Ariyanayagipuram (P) ... | ... | ... | ... | ... | 1 | ... | ... | ... |
| 61 | Vadakku Karukurichi (P) ... | 11 | 1 | 54 | 158 | 56 | 3 | 23 | ... |
| 62 | Kooniyoor (P) ... | 15 | ... | 43 | 77 | 40 | 10 | 14 | 1 |
| 64 | Cheranmahadevi (N.P.) ... | 5 | ... | 1 | ... | ... | ... | 7 | ... |
| 65 | Thiruthu (V) ... | 4 | 3 | ... | ... | ... | ... | ... | ... |
| 66 | Umayammalpuram (V) ... | | | | | | | | UNIN |
| 67 | Karisuludamangalam (V) ... | ... | ... | ... | ... | ... | ... | ... | ... |
| 68 | Omanallur (V) ... | ... | ... | 12 | 11 | ... | ... | ... | ... |
| 69 | Gopalasamudram (P) ... | 27 | 9 | 96 | 146 | 44 | 2 | 14 | ... |
| 70 | Melaseval (P) ... | 46 | 11 | 81 | 203 | 43 | 11 | 17 | ... |
| 71 | Kolumadai (V) ... | 12 | ... | ... | ... | 1 | ... | ... | ... |
| 73 | Therku Veeravanallur (P) ... | 10 | 2 | 23 | 37 | 10 | 97 | 1 | ... |
| 74 | Therku Kallidaikurichi (P) ... | 17 | 2 | 49 | 69 | 14 | 105 | 1 | ... |
| 75 | Z. Kallidaikurichi (V) ... | ... | ... | 5 | ... | ... | ... | ... | ... |
| 76 | Vairavikulam (P) ... | 13 | 8 | 5 | 10 | 36 | 3 | 33 | ... |
| 77 | Aladiyur (P) ... | 4 | ... | 34 | 22 | 124 | 18 | 4 | ... |



| A-VII M | A-VII F | A-VIII M | A-VIII F | A-IX M | A-IX F | B-X Non-workers M | B-X Non-workers F | Name of the Panchayat in which it is now included with the date of inclusion with other components if any |
|---|---|---|---|---|---|---|---|---|
| 29 | 30 | 31 | 32 | 33 | 34 | 35 | 36 | 37 |
| 9 | 5 | 2 | ... | 79 | 80 | 265 | 446 | .. |
| 306 | 25 | 47 | 1 | 447 | 135 | 1,998 | 2,061 | ... |
| 16 | ... | 5 | ... | 78 | 35 | 129 | 140 | ... |
| 76 | 19 | 20 | ... | 248 | 45 | 810 | 1,240 | ... |
| 45 | 6 | 3 | ... | 99 | 23 | 668 | 1,211 | ... |
| 16 | 7 | 2 | ... | 120 | 89 | 529 | 1,102 | ... |
| HABITED | | | | | | | | |
| 19 | 13 | ... | ... | 66 | 16 | 327 | 589 | ... |
| 69 | 19 | 12 | ... | 147 | 68 | 853 | 1,356 | ... |
| 37 | 10 | 7 | ... | 52 | 10 | 330 | 601 | Inam Vagaikulam (P) 1-6-60 |
| 68 | 25 | 10 | ... | 168 | 65 | 538 | 882 | Mannarkoil (P) 1-8-60 excluding S. Nos. 555, 560, 571, 581, 584, 587 and 589 |
| HABITED | | | | | | | | ... |
| 125 | 53 | 17 | ... | 268 | 114 | 1,487 | 2,499 | ... |
| 6 | 6 | 1 | ... | 42 | 39 | 201 | 231 | Adayakarungulam (P) 1-8-60 |
| 16 | 11 | ... | ... | 92 | 34 | 265 | 517 | Inam Kodarangulam (P) included in L. C. No. 54 |
| ... | 1 | ... | ... | 5 | 1 | 15 | 31 | Ekambarapuram (P) merged with L.C. No. 53 |
| 40 | 14 | 10 | ... | 92 | 40 | 605 | 1,032 | ... |
| HABITED | | | | | | | | |
| HABITED | | | | | | | | |
| 3 | 1 | ... | ... | 11 | 2 | 136 | 135 | ... |
| 43 | 13 | 5 | ... | 131 | 50 | 524 | 878 | ... |
| 22 | 7 | 6 | ... | 132 | 40 | 373 | 694 | ... |
| ... | ... | ... | ... | 8 | 1 | 37 | 72 | Cheranmahadevi (P) merged with L. C. No. 63 |
| ... | ... | ... | ... | 5 | ... | 26 | 51 | Thiruthu (P) merged with L.C. No. 72 |
| HABITED | | | | | | | | |
| 1 | 2 | ... | ... | 16 | 3 | 40 | 58 | Karisuludamangalam (P) merged with L.C. No. 72 |
| 1 | 4 | 3 | ... | 13 | 3 | 81 | 104 | Omanallur (P) merged with L. C. No. 69 |
| 42 | 5 | 7 | ... | 169 | 80 | 970 | 1,558 | Gopalasamudram (P) included in L.C. No. 68 |
| 88 | 14 | 9 | ... | 218 | 58 | 1,140 | 1,910 | Melaseval (P) included in L C No. 71 |
| 1 | ... | ... | ... | 14 | 1 | 100 | 178 | Kolumadai (P) merged with L.C. No. 70 |
| 7 | ... | 6 | ... | 82 | 58 | 276 | 447 | Therku Veeravanallur (P) included in L. C. No. 81 |
| 9 | 3 | 2 | ... | 83 | 72 | 402 | 426 | Therku Kallidaikurichi (P) 31-5-59 |
| 3 | 2 | ... | ... | 8 | 11 | 71 | 81 | ... |
| 59 | 33 | 1 | ... | 51 | 16 | 296 | 742 | ... |
| 20 | 3 | 1 | ... | 165 | 79 | 457 | 701 | ... |

| Location Code Number | Name of Village/Panchayat | | | Area in Sq. Miles | Occupied Residential Houses | | Total No. of Persons Enumerated | | | Scheduled Castes | | Scheduled Tribes | | Literate and Educated Persons | | Total Workers (A-I to A-IX) | | A-I | | A-II | |
|---|---|---|---|---|---|---|---|---|---|---|---|---|---|---|---|---|---|---|---|---|---|
| | | | | | No. of Houses | No. of Households | Total | Males | Females | M | F | M | F | M | F | M | F | M | F | M | F |
| 1 | 2 | | | 3 | 4 | 5 | 6 | 7 | 8 | 9 | 10 | 11 | 12 | 13 | 14 | 15 | 16 | 17 | 18 | 19 | 20 |
| 78 | Zamin Kilmugam (P) | ... | P. R. S. Pw. Tk. E. | 3·34 | 501 | 503 | 2,377 | 1,170 | 1,207 | 232 | 251 | ... | ... | 596 | 168 | 699 | 163 | 268 | 49 | 288 | 54 |
| 79 | Singampatti (P) | ... | P. M. Hos. R. S. Pw. Tk. Ei. Ea. E. | 6·07 | 2,005 | 2,155 | 9,047 | 4,654 | 4,393 | 1,133 | 1,429 | ... | ... | 2,427 | 983 | 2,662 | 1,656 | 679 | 301 | 119 | 130 |
| 80 | Malayankulam (P) | ... | P. L. Pw. Cs. | 3·54 | 253 | 253 | 1,078 | 545 | 533 | 210 | 194 | ... | ... | 195 | 51 | 371 | 349 | 240 | 186 | 34 | 37 |
| 81 | Therku Karukurichi (P) | ... | P. R. Pw. Tk. | 3·33 | 28 | 28 | 112 | 55 | 57 | 1 | ... | ... | ... | 35 | 30 | 30 | 33 | 11 | 18 | ... | ... |
| 82 | Thiruvruthanpuli (P) | ... | P. M. R. Pw. | 4·50 | 297 | 297 | 1,369 | 658 | 711 | 45 | 58 | ... | ... | 241 | 91 | 417 | 231 | 267 | 111 | 9 | ... |
| 83 | Poongudayarkulam (V) | ... | P. Pw. | 2·84 | 75 | 75 | 349 | 155 | 194 | 15 | 18 | ... | ... | 72 | 60 | 96 | 105 | 77 | 94 | ... | ... |
| 84 | Karisalpatti (P) | ... | P. Mcw. Pw. | 1·90 | 276 | 276 | 1,294 | 578 | 716 | 28 | 29 | ... | ... | 429 | 453 | 340 | 350 | 245 | 263 | 13 | 5 |
| 85 | Ulagankulam (P) | ... | P. Pw. | 2·57 | 269 | 269 | 1,223 | 590 | 633 | 59 | 64 | ... | ... | 224 | 145 | 328 | 302 | 181 | 164 | 26 | 32 |
| 86 | Venkatarengapuram (P) | ... | P. R. Pw. | 1·27 | 32 | 32 | 120 | 60 | 60 | ... | ... | ... | ... | 13 | 1 | 38 | 38 | 36 | 38 | ... | ... |
| 87 | Mundanthurai (R.F.) | ... | ... | 225·40 | 6 | 6 | 19 | 8 | 11 | ... | ... | ... | ... | 7 | 5 | 6 | ... | ... | ... | ... | ... |
| 88 | Gowthalai (R.F.) | ... | ... | ... | 69 | 69 | 195 | 106 | 89 | ... | ... | 106 | 89 | 22 | 9 | 77 | 65 | ... | ... | ... | ... |
| 89 | Manpottai (R.F.) | ... | ... | | | | | | UNIN | HABITED | | | | | | | | | | | |
| 90 | Kolundamamalai (R.F.) | ... | ... | | | | | | UNIN | HABITED | | | | | | | | | | | |
| | Total | ... | | 456·72 | 42,018 | 42,339 | 181,514 | 88,340 | 93,174 | 16,745 | 17,646 | 106 | 89 | 41,685 | 17,836 | 52,856 | 39,180 | 24,224 | 11,588 | 4,364 | 4,296 |

VILLAGE DIRECTORY

AMBASAMUDRAM TALUK—(contd.)

| Name of Village/Panchayat | | A-III | | A-IV | | A-V | | A-VI | | A-VII | | A-VIII | | A-IX | | B-X Non-workers | | Name of the Panchayat in which it is now included with the date of inclusion with other components if any |
|---|---|---|---|---|---|---|---|---|---|---|---|---|---|---|---|---|---|---|
| | | M | F | M | F | M | F | M | F | M | F | M | F | M | F | M | F | |
| 2 | | 21 | 22 | 23 | 24 | 25 | 26 | 27 | 28 | 29 | 30 | 31 | 32 | 33 | 34 | 35 | 36 | 37 |
| lmugam (P) | ... | 10 | ... | 18 | 13 | 28 | 2 | 4 | ... | 12 | 5 | 2 | ... | 69 | 40 | 471 | 1,044 | Zamin Kilmugam (P) Entire Pappankulam S. Nos. 1–237 |
| tti (P) | ... | 1,154 | 1,043 | 36 | 28 | 68 | ... | 229 | 45 | 105 | 37 | 28 | 2 | 244 | 70 | 1,992 | 2,737 | Singampatti (P) 15–9–60 |
| :ulam (P) | ... | ... | ... | 36 | 106 | 14 | ... | ... | ... | 12 | 2 | ... | ... | 35 | 18 | 174 | 184 | ... |
| arukurichi (P), | ... | 16 | 8 | ... | 2 | 1 | ... | ... | ... | ... | ... | ... | ... | 2 | 5 | 25 | 24 | Therku Karukurichi (P) included in L.C. No. 73 |
| hanpuli (P) | ... | 45 | 4 | 47 | 79 | 2 | 1 | ... | ... | 5 | ... | 1 | ... | 41 | 36 | 241 | 480 | ... |
| yarkulam (V) | ... | 5 | 3 | ... | 1 | ... | ... | ... | ... | ... | ... | ... | ... | 14 | 7 | 59 | 89 | Poongudayarkulam (P) merged with L.C. No. 84 |
| tti (P) | ... | 9 | ... | 5 | 36 | 6 | ... | ... | ... | 5 | 2 | 2 | ... | 55 | 44 | 238 | 366 | Karisalpatti (P) included in L. C. No. 83 |
| lam (P) | ... | 4 | ... | 75 | 91 | 3 | 1 | ... | ... | 7 | 1 | 5 | ... | 27 | 13 | 262 | 331 | ... |
| :ngapuram (P) | ... | ... | ... | 2 | ... | ... | ... | ... | ... | ... | ... | ... | ... | ... | ... | 22 | 22 | ... |
| ıurai (R.F.) | ... | 6 | ... | ... | ... | ... | ... | ... | ... | ... | ... | ... | ... | ... | ... | 2 | 11 | ... |
| i (R.F.) | ... | 77 | 65 | ... | ... | ... | ... | ... | ... | ... | ... | ... | ... | ... | ... | 29 | 24 | ... |
| i (R.F.) | ... | | | | | | | | UNIN | HABITED | | | | | | | | |
| namalai (R.F.) | ... | | | | | | | | UNIN | HABITED | | | | | | | | |
| Total | ... | 2,955 | 1,369 | 6,054 | 16,841 | 3,357 | 700 | 854 | 92 | 2,800 | 590 | 389 | 3 | 7,859 | 3,701 | 35,484 | 53,994 | ... |

**TOWN DIRECTORY**

AMBASAMUDRAM TALUK—(contd.)

| Number | Name of Town | | | Area in Sq. Miles | Occupied Residential Houses: No. of Houses | Occupied Residential Houses: No. of Households | Total No. of Persons Enumerated: Total | Total No. of Persons Enumerated: Males | Total No. of Persons Enumerated: Females | Scheduled Castes: M | Scheduled Castes: F | Scheduled Tribes: M | Scheduled Tribes: F | Literate and Educated Persons: M | Literate and Educated Persons: F | Total Workers (A-I to A-IX): M | Total Workers (A-I to A-IX): F | A-I: M | A-I: F | A-II: M | A-II: F |
|---|---|---|---|---|---|---|---|---|---|---|---|---|---|---|---|---|---|---|---|---|---|
| 1 | 2 | | | 3 | 4 | 5 | 6 | 7 | 8 | 9 | 10 | 11 | 12 | 13 | 14 | 15 | 16 | 17 | 18 | 19 | 20 |
| 5 | Ambasamudram (P) | ... | P. M. L. D. Hos. Mcw. Mp. Rly. R. Pt. Tel. Pw. Tk. Ei. Ea. E. Vh. Cs. B. | | | | | | | | | | | | | | | | | | |
| | Locality 1 E. B. 158 | ... | ... | ... | 200 | 205 | 922 | 449 | 471 | ... | ... | ... | ... | 394 | 370 | 176 | 15 | 15 | 6 | ... | ... |
| | 2 159 | ... | ... | ... | 90 | 91 | 374 | 188 | 186 | ... | ... | ... | ... | 151 | 119 | 98 | 13 | 13 | 8 | ... | ... |
| | 160 | ... | ... | ... | 194 | 194 | 767 | 334 | 433 | ... | ... | ... | ... | 237 | 188 | 187 | 57 | 7 | 1 | ... | ... |
| | | | Total ... | ... | **284** | **285** | **1,141** | **522** | **619** | ... | ... | ... | ... | **388** | **307** | **285** | **70** | **20** | **9** | ... | ... |
| | Locality 3 E. B. 161 | ... | ... | ... | 192 | 192 | 751 | 360 | 391 | ... | ... | ... | ... | 223 | 117 | 214 | 70 | 3 | ... | 3 | ... |
| | 162 | ... | ... | ... | 196 | 209 | 812 | 372 | 440 | ... | ... | ... | ... | 269 | 170 | 185 | 67 | 4 | ... | ... | ... |
| | 163 | ... | ... | ... | 160 | 160 | 650 | 305 | 345 | ... | ... | ... | ... | 201 | 108 | 181 | 113 | 12 | 8 | ... | ... |
| | | | Total ... | ... | **548** | **561** | **2,213** | **1,037** | **1,176** | ... | ... | ... | ... | **693** | **395** | **580** | **250** | **19** | **8** | **3** | ... |
| | Locality 4 E. B. 164 | ... | ... | ... | 172 | 172 | 682 | 340 | 342 | ... | ... | ... | ... | 235 | 90 | 203 | 103 | 10 | 2 | 2 | ... |
| | 165 | ... | ... | ... | 110 | 110 | 471 | 223 | 248 | ... | ... | ... | ... | 146 | 96 | 125 | 95 | 7 | ... | ... | ... |
| | | | Total ... | ... | **282** | **282** | **1,153** | **563** | **590** | ... | ... | ... | ... | **381** | **186** | **328** | **198** | **17** | **2** | **2** | ... |
| | Locality 5 E. B. 166 | ... | ... | ... | 165 | 165 | 734 | 371 | 363 | 2 | 2 | ... | ... | 208 | 75 | 225 | 163 | 1 | 1 | ... | ... |
| | 167 | ... | ... | ... | 72 | 78 | 293 | 142 | 151 | ... | ... | ... | ... | 104 | 59 | 91 | 68 | 2 | — | ... | ... |
| | 168 | ... | ... | ... | 147 | 147 | 591 | 287 | 304 | 111 | 103 | ... | ... | 137 | 71 | 177 | 116 | 21 | 2 | 27 | 45 |
| | 169 | ... | ... | ... | 155 | 155 | 518 | 229 | 289 | 277 | 286 | ... | ... | 12 | 4 | 142 | 215 | ... | ... | 120 | 195 |
| | 170 | ... | ... | ... | 197 | 198 | 892 | 465 | 427 | ... | ... | ... | ... | 267 | 102 | 274 | 105 | 9 | 1 | 1 | 5 |
| | | | Total ... | ... | **736** | **743** | **3,028** | **1,494** | **1,534** | **390** | **391** | ... | ... | **728** | **311** | **909** | **667** | **33** | **4** | **148** | **245** |
| | Locality 6 E. B. 171 | ... | ... | ... | 167 | 167 | 715 | 361 | 354 | 148 | 139 | ... | ... | 196 | 99 | 198 | 94 | 28 | 3 | 27 | 51 |
| | 172 | ... | ... | ... | 77 | 77 | 289 | 145 | 144 | 1 | ... | ... | ... | 101 | 49 | 100 | 65 | 1 | — | 1 | ... |
| | 173 | ... | ... | ... | 107 | 107 | 475 | 239 | 236 | ... | ... | ... | ... | 185 | 91 | 145 | 79 | 23 | — | ... | ... |
| | 174 | ... | ... | ... | 143 | 143 | 655 | 325 | 330 | ... | ... | ... | — | 163 | 59 | 175 | 94 | 43 | 4 | 11 | 17 |
| | 175 | ... | ... | ... | 174 | 178 | 746 | 361 | 385 | ... | ... | ... | ... | 170 | 58 | 201 | 106 | 9 | 11 | 1 | 4 |
| | | | Total ... | ... | **668** | **672** | **2,880** | **1,431** | **1,449** | **149** | **139** | ... | ... | **815** | **356** | **819** | **438** | **104** | **18** | **40** | **72** |
| | Locality 7 E. B. 176 | ... | ... | ... | 203 | 203 | 762 | 375 | 387 | ... | — | ... | ... | 263 | 144 | 202 | 20 | 16 | 1 | 8 | 2 |
| | 177 | ... | ... | ... | 187 | 187 | 708 | 347 | 361 | — | — | — | — | 245 | 163 | 173 | 34 | 5 | — | — | — |
| | | | Total ... | ... | **390** | **390** | **1,470** | **722** | **748** | ... | ... | ... | ... | **508** | **307** | **375** | **54** | **21** | **1** | **8** | **2** |
| | Locality 8 E. B. 178 | ... | ... | ... | 176 | 176 | 667 | 317 | 350 | — | ... | ... | ... | 166 | 86 | 192 | 131 | 7 | ... | — | — |
| | 179 | ... | ... | ... | 43 | 175 | 707 | 324 | 383 | — | ... | ... | ... | 213 | 129 | 192 | 95 | 1 | — | — | — |
| | | | Total ... | ... | **219** | **351** | **1,374** | **641** | **733** | — | ... | ... | ... | **379** | **215** | **384** | **226** | **8** | — | ... | — |
| | Locality 9 E. B. 180 | ... | ... | ... | 185 | 185 | 724 | 361 | 363 | — | ... | ... | ... | 225 | 121 | 234 | 196 | 6 | — | — | — |
| | 181 | ... | ... | ... | 147 | 148 | 625 | 293 | 332 | — | ... | ... | ... | 169 | 121 | 148 | 65 | 2 | — | ... | ... |
| | | | Total ... | ... | **332** | **333** | **1,349** | **654** | **695** | — | ... | ... | ... | **394** | **242** | **382** | **261** | **8** | ... | ... | — |

| Location Code Number | Name of Town | A-III M | A-III F | A-IV M | A-IV F | A-V M | A-V F | A-VI M | A-VI F | A-VII M | A-VII F | A-VIII M | A-VIII F | A-IX M | A-IX F | B-X Non-workers M | B-X Non-workers F |
|---|---|---|---|---|---|---|---|---|---|---|---|---|---|---|---|---|---|
| 1 | 2 | 21 | 22 | 23 | 24 | 25 | 26 | 27 | 28 | 29 | 30 | 31 | 32 | 33 | 34 | 35 | 36 |
| 45 | Ambasamudram (P)—(*contd.*) | | | | | | | | | | | | | | | | |
| | Locality 1 E. B. 158 ... | ... | ... | ... | 1 | 14 | ... | 4 | ... | 30 | ... | 5 | ... | 108 | 8 | 273 | 458 |
| | 2 159 ... | ... | ... | 2 | 1 | 5 | ... | 2 | ... | 25 | ... | 2 | ... | 49 | 4 | 90 | 173 |
| | 160 ... | 1 | ... | 19 | 40 | 86 | 5 | 4 | ... | 28 | ... | 7 | ... | 35 | 11 | 147 | 376 |
| | **Total ...** | **1** | ... | **21** | **41** | **91** | **5** | **6** | ... | **53** | ... | **9** | ... | **84** | **15** | **237** | **549** |
| | Locality 3 E. B. 161 ... | 29 | ... | 9 | 64 | 88 | 2 | 7 | ... | 30 | 1 | 5 | 3 | 40 | ... | 146 | 321 |
| | 162 ... | 10 | 1 | 8 | 40 | 49 | 6 | 7 | ... | 29 | 11 | 5 | ... | 73 | 9 | 187 | 373 |
| | 163 ... | 2 | ... | 4 | 92 | 18 | ... | 17 | 2 | 74 | 5 | 4 | ... | 50 | 6 | 124 | 232 |
| | **Total ...** | **41** | **1** | **21** | **196** | **155** | **8** | **31** | **2** | **133** | **17** | **14** | **3** | **163** | **15** | **457** | **926** |
| | Locality 4 E. B. 164 ... | 2 | ... | 58 | 73 | 31 | 10 | 12 | ... | 38 | 7 | 15 | ... | 35 | 11 | 137 | 239 |
| | 165 ... | ... | ... | 58 | 89 | 8 | ... | 2 | ... | 37 | 2 | 3 | ... | 10 | 4 | 98 | 153 |
| | **Total ...** | **2** | ... | **116** | **162** | **39** | **10** | **14** | ... | **75** | **9** | **18** | ... | **45** | **15** | **235** | **392** |
| | Locality 5 E. B. 166 ... | 2 | ... | 75 | 123 | 68 | 21 | 5 | 1 | 38 | 7 | 3 | ... | 33 | 10 | 146 | 200 |
| | 167 ... | ... | ... | 47 | 66 | 6 | ... | 1 | ... | 23 | 1 | 4 | ... | 8 | 1 | 51 | 83 |
| | 168 ... | ... | ... | 25 | 40 | 48 | 20 | 4 | ... | 22 | 1 | 2 | ... | 28 | 8 | 110 | 188 |
| | 169 ... | ... | ... | 22 | 20 | ... | ... | ... | ... | ... | ... | ... | ... | ... | ... | 87 | 74 |
| | 170 ... | 7 | 1 | 34 | 57 | 70 | 31 | 25 | 1 | 51 | 3 | 33 | ... | 44 | 6 | 191 | 322 |
| | **Total ...** | **9** | **1** | **203** | **306** | **192** | **72** | **35** | **2** | **134** | **12** | **42** | ... | **113** | **25** | **585** | **867** |
| | Locality 6 E. B. 171 ... | 2 | ... | 19 | 26 | 36 | 4 | 5 | ... | 27 | ... | 4 | ... | 50 | 10 | 163 | 260 |
| | 172 ... | ... | ... | 8 | 62 | 9 | ... | 1 | ... | 45 | ... | 17 | ... | 18 | 3 | 45 | 79 |
| | 173 ... | 1 | ... | 7 | 68 | 31 | 4 | 9 | 1 | 43 | ... | 7 | ... | 24 | 6 | 94 | 157 |
| | 174 ... | ... | 8 | ... | 50 | 23 | 6 | 19 | ... | 45 | 2 | 7 | ... | 27 | 7 | 150 | 236 |
| | 175 ... | 2 | ... | 8 | 29 | 32 | 2 | 4 | ... | 21 | 1 | 9 | ... | 115 | 59 | 160 | 279 |
| | **Total ...** | **5** | **8** | **42** | **235** | **131** | **16** | **38** | **1** | **181** | **3** | **44** | ... | **234** | **85** | **612** | **1,011** |
| | Locality 7 E. B. 176 ... | 1 | ... | 1 | 7 | 44 | 6 | 1 | ... | 63 | 2 | 10 | ... | 58 | 2 | 173 | 367 |
| | 177 ... | ... | 4 | 6 | 4 | 24 | 3 | 2 | ... | 76 | 3 | 7 | ... | 53 | 20 | 174 | 327 |
| | **Total ...** | **1** | **4** | **7** | **11** | **68** | **9** | **3** | ... | **139** | **5** | **17** | ... | **111** | **22** | **347** | **694** |
| | Locality 8 E. B. 178 ... | ... | ... | 116 | 97 | 25 | 16 | ... | ... | 24 | 2 | 2 | ... | 18 | 16 | 125 | 219 |
| | 179 ... | ... | ... | 116 | 91 | 13 | 1 | 3 | ... | 36 | 2 | 1 | ... | 22 | 1 | 132 | 288 |
| | **Total ...** | ... | ... | **232** | **188** | **38** | **17** | **3** | ... | **60** | **4** | **3** | ... | **40** | **17** | **257** | **507** |
| | Locality 9 E. B. 180 ... | 1 | ... | 119 | 173 | 33 | 11 | 4 | ... | 50 | 3 | 4 | ... | 17 | 9 | 127 | 167 |
| | 181 ... | 2 | ... | 56 | 50 | 19 | 9 | 3 | ... | 35 | 1 | 7 | ... | 24 | 5 | 145 | 267 |
| | **Total ...** | **3** | ... | **175** | **223** | **52** | **20** | **7** | ... | **85** | **4** | **11** | ... | **41** | **14** | **272** | **434** |

TOWN DIRECTORY

AMBASAMUDRAM TALUK—(contd.)

| Name of Town | Area in Sq. Miles | Occupied Residential Houses: No. of Houses | Occupied Residential Houses: No. of Households | Total No. of Persons Enumerated: Total | Total No. of Persons Enumerated: Males | Total No. of Persons Enumerated: Females | Scheduled Castes: M | Scheduled Castes: F | Scheduled Tribes: M | Scheduled Tribes: F | Literate and Educated Persons: M | Literate and Educated Persons: F | Total Workers (A-I to A-IX): M | Total Workers (A-I to A-IX): F | A-I: M | A-I: F | A-II: M | A-II: F |
|---|---|---|---|---|---|---|---|---|---|---|---|---|---|---|---|---|---|---|
| 1 | 2 | 3 | 4 | 5 | 6 | 7 | 8 | 9 | 10 | 11 | 12 | 13 | 14 | 15 | 16 | 17 | 18 | 19 | 20 |
| 45 Ambasamudram (P)—(contd.) | | | | | | | | | | | | | | | | | | | |
| Locality 10 E. B. 182 ... ... | ... | 179 | 181 | 744 | 360 | 384 | ... | ... | ... | ... | 259 | 204 | 205 | 81 | 13 | 3 | 1 | ... |
| 183 ... ... | ... | 162 | 167 | 634 | 299 | 335 | ... | ... | ... | ... | 174 | 99 | 168 | 155 | 7 | 3 | 5 | ... |
| 184 ... ... | ... | 152 | 173 | 710 | 340 | 370 | ... | ... | ... | ... | 233 | 184 | 200 | 37 | 13 | 2 | 6 | 3 |
| 185 ... ... | ... | 172 | 217 | 809 | 381 | 428 | 198 | 240 | ... | ... | 269 | 149 | 250 | 190 | 82 | 11 | 73 | 167 |
| Total ... | ... | 665 | 738 | 2,897 | 1,380 | 1,517 | 198 | 240 | ... | ... | 965 | 636 | 823 | 463 | 115 | 19 | 85 | 170 |
| Locality 11 E. B. 186 ... ... | ... | 178 | 138 | 615 | 309 | 306 | 2 | ... | ... | ... | 175 | 82 | 168 | 35 | 117 | 5 | 4 | ... |
| 187 ... ... | ... | 45 | 146 | 578 | 275 | 303 | 198 | 318 | ... | ... | 120 | 33 | 190 | 201 | 120 | 98 | 28 | 49 |
| Total ... | ... | 183 | 284 | 1,193 | 584 | 609 | 200 | 318 | ... | ... | 295 | 115 | 358 | 236 | 237 | 103 | 32 | 49 |
| Locality 12 E. B. 188 ... ... | ... | 190 | 190 | 630 | 317 | 313 | ... | ... | ... | ... | 69 | 33 | 200 | 126 | 58 | 3 | 21 | 2 |
| 189 ... ... | ... | 166 | 166 | 604 | 291 | 313 | ... | ... | ... | ... | 188 | 124 | 158 | 30 | 55 | 1 | 4 | ... |
| 190 ... ... | ... | 127 | 127 | 490 | 249 | 241 | 152 | 157 | ... | ... | 109 | 36 | 154 | 109 | 84 | 26 | 21 | 29 |
| 191 ... ... | ... | 107 | 107 | 428 | 203 | 225 | 8 | 10 | ... | ... | 147 | 60 | 110 | 47 | 48 | 10 | 3 | 1 |
| 192 ... ... | ... | 160 | 166 | 675 | 328 | 347 | 233 | 243 | ... | ... | 98 | 19 | 203 | 188 | 91 | 65 | 58 | 61 |
| Total ... | ... | 750 | 756 | 2,827 | 1,388 | 1,439 | 393 | 410 | ... | ... | 602 | 272 | 825 | 500 | 336 | 105 | 107 | 93 |
| Town Total ... | 6·52 | 5,257 | 5,600 | 22,447 | 10,865 | 11,582 | 1,330 | 1,498 | ... | ... | 6,542 | 3,712 | 6,244 | 3,378 | 933 | 275 | 425 | 631 |
| 49 Vikramasingapuram (P) ... P. M. H. L. D. Mp. R. Pt. Tel. Pw. Tk. E. | | | | | | | | | | | | | | | | | | |
| Locality 1 E. B. 205 ... ... | ... | 137 | 143 | 594 | 306 | 288 | 9 | 8 | ... | ... | 175 | 86 | 161 | 57 | 3 | ... | ... | ... |
| 206 ... ... | ... | 326 | 326 | 1,410 | 687 | 723 | ... | 1 | ... | ... | 488 | 270 | 329 | 153 | 3 | ... | ... | 1 |
| 207 ... ... | ... | 208 | 208 | 838 | 406 | 432 | 11 | 12 | ... | ... | 256 | 86 | 187 | 60 | 6 | ... | ... | ... |
| 208 ... ... | ... | 157 | 157 | 650 | 311 | 339 | 18 | 17 | ... | ... | 166 | 90 | 164 | 64 | 9 | 3 | 1 | ... |
| 209 ... ... | ... | 151 | 151 | 699 | 351 | 348 | ... | ... | ... | ... | 225 | 123 | 160 | 52 | 7 | ... | ... | ... |
| 210 ... ... | ... | 203 | 203 | 844 | 403 | 441 | ... | ... | ... | ... | 307 | 184 | 201 | 95 | 11 | 1 | ... | ... |
| 211 ... ... | ... | 141 | 141 | 526 | 281 | 245 | 12 | 4 | ... | ... | 187 | 106 | 142 | 12 | ... | ... | ... | ... |
| 212 ... ... | ... | 128 | 128 | 535 | 294 | 241 | 47 | 42 | 31 | 27 | 164 | 157 | 139 | 24 | 1 | ... | ... | 1 |
| 213 ... ... | ... | 169 | 169 | 659 | 358 | 301 | 81 | 68 | ... | ... | 195 | 90 | 199 | 41 | ... | ... | ... | ... |
| Total ... | ... | 1,620 | 1,626 | 6,755 | 3,397 | 3,358 | 178 | 152 | 31 | 27 | 2,163 | 1,192 | 1,682 | 558 | 40 | 4 | 1 | 2 |
| Locality 2 E. B. 214 ... ... | ... | 199 | 199 | 896 | 431 | 465 | ... | ... | ... | ... | 255 | 129 | 222 | 183 | 12 | ... | ... | ... |
| 215 ... ... | ... | 124 | 131 | 741 | 436 | 305 | 3 | ... | ... | ... | 340 | 104 | 144 | 110 | ... | ... | ... | ... |
| 216 ... ... | ... | 164 | 169 | 699 | 366 | 333 | ... | ... | ... | ... | 217 | 82 | 191 | 68 | 3 | ... | 1 | ... |
| 217 ... ... | ... | 126 | 127 | 589 | 283 | 306 | ... | ... | ... | ... | 213 | 92 | 127 | 62 | 3 | 2 | ... | ... |
| 218 ... ... | ... | 83 | 83 | 348 | 165 | 183 | ... | ... | ... | ... | 111 | 57 | 76 | 41 | 2 | 3 | ... | ... |
| 219 ... ... | ... | 120 | 123 | 576 | 300 | 276 | ... | ... | ... | ... | 145 | 50 | 140 | 98 | 2 | ... | ... | ... |
| Total ... | ... | 816 | 832 | 3,849 | 1,981 | 1,868 | 3 | ... | ... | ... | 1,281 | 511 | 900 | 562 | 22 | 5 | 1 | ... |

| Location Code Number | Name of Town | A-III M | A-III F | A-IV M | A-IV F | A-V M | A-V F | A-VI M | A-VI F | A-VII M | A-VII F | A-VIII M | A-VIII F | A-IX M | A-IX F | B-X Non-workers M | B-X Non-workers F |
|---|---|---|---|---|---|---|---|---|---|---|---|---|---|---|---|---|---|
| 1 | 2 | 21 | 22 | 23 | 24 | 25 | 26 | 27 | 28 | 29 | 30 | 31 | 32 | 33 | 34 | 35 | 36 |
| 45 | Ambasamudram (P)—*concld.)* | | | | | | | | | | | | | | | | |
| | Locality 10 E. B. 182 ... | 5 | ... | 7 | 64 | 53 | 4 | 14 | ... | 46 | ... | 5 | ... | 61 | 10 | 155 | 303 |
| | 183 ... | 4 | ... | 8 | 135 | 24 | 4 | 14 | ... | 52 | 3 | 7 | ... | 47 | 10 | 131 | 180 |
| | 184 ... | 3 | ... | ... | 4 | 19 | 1 | 8 | ... | 39 | 7 | 23 | 8 | 89 | 12 | 140 | 333 |
| | 185 ... | ... | ... | ... | 2 | 15 | 2 | 5 | ... | 12 | 2 | 1 | ... | 62 | 6 | 131 | 238 |
| | **Total** ... | **12** | ... | **15** | **205** | **111** | **11** | **41** | ... | **149** | **12** | **36** | **8** | **259** | **38** | **557** | **1,054** |
| | Locality 11 E. B. 186 ... | 3 | ... | 16 | 24 | 2 | ... | 1 | ... | 10 | 1 | ... | ... | 15 | 5 | 141 | 271 |
| | 187 ... | 1 | ... | 21 | 44 | 3 | ... | 1 | ... | 4 | ... | ... | ... | 12 | 10 | 85 | 102 |
| | **Total** ... | **4** | ... | **37** | **68** | **5** | ... | **2** | ... | **14** | **1** | ... | ... | **27** | **15** | **226** | **373** |
| | Locality 12 E. B. 188 ... | 2 | 1 | 11 | 117 | 25 | ... | 16 | ... | 30 | 2 | 6 | ... | 31 | 1 | 117 | 187 |
| | 189 ... | 1 | ... | 6 | 16 | 13 | 6 | 7 | ... | 32 | 4 | 2 | ... | 38 | 3 | 133 | 283 |
| | 190 ... | 1 | ... | 2 | 45 | 6 | ... | 1 | ... | 5 | ... | ... | ... | 34 | 9 | 95 | 132 |
| | 191 ... | 1 | ... | ... | 20 | 23 | 1 | 4 | ... | 7 | 4 | 2 | ... | 22 | 11 | 93 | 178 |
| | 192 ... | 3 | ... | 3 | 51 | 4 | ... | ... | ... | 4 | ... | 3 | ... | 37 | 11 | 125 | 159 |
| | **Total** ... | **8** | **1** | **22** | **249** | **71** | **7** | **28** | ... | **78** | **10** | **13** | ... | **162** | **35** | **563** | **939** |
| | **Town Total** ... | **86** | **15** | **891** | **1,885** | **967** | **175** | **212** | **5** | **1,131** | **77** | **212** | **11** | **1,387** | **304** | **4,621** | **8,204** |
| 49 | Vikramasingapuram (P)—*(contd.)* | | | | | | | | | | | | | | | | |
| | Locality 1 E. B. 205 ... | 15 | 2 | 5 | 31 | 62 | 3 | 3 | ... | 22 | 7 | 6 | ... | 45 | 14 | 145 | 231 |
| | 206 ... | 9 | 2 | 10 | 58 | 217 | 57 | 6 | ... | 40 | 16 | 7 | ... | 37 | 19 | 358 | 570 |
| | 207 ... | 12 | ... | 3 | 10 | 130 | 47 | 2 | ... | 13 | 2 | 2 | ... | 19 | 1 | 219 | 372 |
| | 208 ... | 15 | 3 | 2 | 5 | 92 | 35 | 3 | ... | 13 | 8 | 2 | ... | 27 | 10 | 147 | 275 |
| | 209 ... | 3 | ... | ... | 11 | 115 | 37 | 4 | ... | 19 | 1 | 2 | ... | 10 | 3 | 191 | 296 |
| | 210 ... | 3 | ... | ... | 37 | 123 | 37 | 1 | ... | 32 | 3 | 2 | ... | 29 | 17 | 202 | 346 |
| | 211 ... | 11 | 1 | ... | 1 | 1 | ... | ... | ... | 2 | 2 | 1 | ... | 127 | 8 | 139 | 233 |
| | 212 ... | 29 | 7 | ... | ... | 5 | ... | 5 | 5 | 13 | 1 | 1 | ... | 85 | 10 | 155 | 217 |
| | 213 ... | 37 | 21 | ... | ... | 3 | ... | 8 | 1 | 1 | ... | 5 | ... | 145 | 19 | 159 | 260 |
| | **Total** ... | **134** | **36** | **20** | **153** | **748** | **216** | **32** | **6** | **155** | **40** | **28** | ... | **524** | **101** | **1,715** | **2,800** |
| | Locality 2 E. B. 214 ... | 14 | 2 | 16 | 128 | 107 | 29 | 5 | ... | 22 | 5 | ... | ... | 46 | 19 | 209 | 282 |
| | 215 ... | 5 | 2 | 10 | 64 | 88 | 36 | 2 | ... | 5 | ... | 2 | ... | 32 | 8 | 292 | 195 |
| | 216 ... | 27 | ... | 8 | 26 | 103 | 34 | ... | ... | 17 | 1 | 1 | ... | 31 | 7 | 175 | 265 |
| | 217 ... | 1 | 1 | ... | 7 | 90 | 39 | 7 | ... | 21 | 5 | 1 | 1 | 4 | 7 | 156 | 244 |
| | 218 ... | 1 | ... | 4 | 14 | 52 | 20 | 2 | ... | 10 | 1 | ... | ... | 5 | 3 | 89 | 142 |
| | 219 ... | 17 | 9 | 4 | 52 | 80 | 25 | 2 | ... | 7 | 1 | ... | ... | 28 | 11 | 160 | 178 |
| | **Total** ... | **65** | **14** | **42** | **291** | **520** | **183** | **18** | ... | **82** | **13** | **4** | **1** | | **55** | **1,081** | **1,306** |

**TOWN**

**AMBASAMUDRAM**

**DIRECTORY**

**TALUK – (contd.)**

| Location Code Number | Name of Town | Area in Sq. Miles | Occupied Residential Houses: No. of Houses | Occupied Residential Houses: No. of Households | Total No. of Persons Enumerated: Total | Total No. of Persons Enumerated: Males | Total No. of Persons Enumerated: Females | Scheduled Castes: M | Scheduled Castes: F | Scheduled Tribes: M | Scheduled Tribes: F | Literate and Educated Persons: M | Literate and Educated Persons: F | Total Workers (A-I to A-IX): M | Total Workers (A-I to A-IX): F | A-I: M | A-I: F | A-II: M | A-II: F |
|---|---|---|---|---|---|---|---|---|---|---|---|---|---|---|---|---|---|---|---|
| 1 | 2 | 3 | 4 | 5 | 6 | 7 | 8 | 9 | 10 | 11 | 12 | 13 | 14 | 15 | 16 | 17 | 18 | 19 | 20 |
| 49 | Vikramasingapuram (P)—(*contd.*) | | | | | | | | | | | | | | | | | | |
| | Locality 3 E. B. 220 ... ... | ... | 133 | 137 | 611 | 295 | 316 | ... | ... | ... | ... | 199 | 114 | 113 | 42 | 3 | ... | 1 | ... |
| | 221 ... ... | ... | 167 | 172 | 697 | 345 | 352 | ... | ... | ... | ... | 249 | 175 | 153 | 18 | 4 | 1 | 5 | ... |
| | 222 ... ... | ... | 138 | 147 | 618 | 302 | 316 | ... | ... | ... | ... | 205 | 95 | 145 | 53 | 4 | 2 | ... | ... |
| | 223 ... ... | ... | 144 | 144 | 659 | 322 | 337 | ... | ... | ... | ... | 230 | 98 | 154 | 54 | 5 | 1 | 1 | ... |
| | **Total** ... | ... | **582** | **600** | **2,585** | **1,264** | **1,321** | ... | ... | ... | ... | **883** | **482** | **565** | **167** | **16** | **4** | **7** | ... |
| | Locality 4 E. B. 224 ... ... | ... | 204 | 205 | 769 | 394 | 375 | ... | ... | ... | ... | 235 | 87 | 199 | 53 | 15 | 3 | 4 | 1 |
| | 225 ... ... | ... | 167 | 167 | 607 | 298 | 309 | ... | ... | ... | ... | 210 | 114 | 169 | 31 | 10 | 4 | ... | ... |
| | **Total** ... | ... | **371** | **372** | **1,376** | **692** | **684** | ... | ... | ... | ... | **445** | **201** | **368** | **84** | **25** | **7** | **4** | **1** |
| | Locality 5 E. B. 226 ... ... | ... | 104 | 104 | 425 | 193 | 232 | ... | ... | ... | ... | 156 | 99 | 96 | 9 | 3 | ... | 2 | ... |
| | 6 227 ... ... | ... | 1.0 | 124 | 460 | 219 | 241 | ... | ... | ... | ... | 140 | 63 | 112 | 39 | 6 | 1 | 2 | ... |
| | 228 ... ... | ... | 149 | 149 | 602 | 307 | 295 | ... | ... | ... | ... | 179 | 65 | 160 | 40 | 17 | 1 | 10 | ... |
| | 229 ... ... | ... | 142 | 145 | 599 | 300 | 299 | ... | ... | ... | ... | 200 | 102 | 140 | 51 | 17 | 10 | ... | ... |
| | **Total** ... | ... | **4.1** | **418** | **1,661** | **826** | **835** | ... | ... | ... | ... | **519** | **235** | **412** | **130** | **40** | **12** | **12** | ... |
| | Locality 7 E. B. 230 ... ... | ... | 137 | 137 | 529 | 258 | 271 | ... | ... | ... | ... | 187 | 125 | 126 | 14 | 9 | 1 | 2 | ... |
| | 231 ... ... | ... | 104 | 104 | 431 | 204 | 227 | ... | ... | ... | ... | 169 | 119 | 97 | 14 | 5 | ... | ... | ... |
| | 232 ... ... | ... | 170 | 170 | 677 | 318 | 359 | ... | ... | ... | ... | 263 | 166 | 167 | 34 | 6 | ... | ... | ... |
| | **Total** .. | ... | **411** | **411** | **1,637** | **780** | **857** | ... | ... | ... | ... | **619** | **410** | **390** | **62** | **20** | **1** | **2** | ... |
| | Locality 8 E. B. 233 ... ... | ... | 125 | 125 | 466 | 225 | 241 | ... | ... | ... | ... | 106 | 39 | 117 | 37 | 6 | ... | 3 | ... |
| | 234 ... ... | ... | 132 | 132 | 522 | 244 | 278 | ... | ... | ... | ... | 98 | 54 | 126 | 49 | 5 | 2 | ... | ... |
| | 235 ... ... | ... | 170 | 170 | 708 | 339 | 369 | ... | ... | ... | ... | 230 | 152 | 174 | 59 | 18 | 3 | 5 | ... |
| | **Total** ... | ... | **427** | **427** | **1,696** | **808** | **888** | ... | ... | ... | ... | **434** | **245** | **417** | **145** | **29** | **5** | **8** | ... |
| | Locality 9 E.;B. 236 ... ... | ... | 157 | 157 | 604 | 295 | 309 | ... | ... | ... | ... | 191 | 129 | 151 | 22 | ... | ... | 1 | ... |
| | 237 ... ... | ... | 152 | 152 | 574 | 253 | 321 | ... | ... | ... | ... | 156 | 78 | 136 | 48 | 2 | ... | ... | ... |
| | 238 ... ... | ... | 155 | 155 | 601 | 310 | 291 | ... | ... | ... | ... | 184 | 76 | 171 | 107 | 4 | 2 | 1 | ... |
| | 239 ... ... | ... | 115 | 115 | 475 | 241 | 234 | ... | ... | ... | ... | 168 | 85 | 125 | 39 | 3 | 1 | 2 | ... |
| | 240 ... ... | ... | 145 | 145 | 624 | 307 | 317 | ... | ... | ... | ... | 215 | 124 | 155 | 86 | 13 | 5 | ... | ... |
| | 241 ... ... | ... | 117 | 117 | 505 | 240 | 265 | ... | ... | ... | ... | 134 | 64 | 136 | 103 | 3 | 2 | 2 | ... |
| | 242 ... ... | ... | 261 | 261 | 1,097 | 533 | 564 | ... | ... | ... | ... | 414 | 323 | 282 | 69 | ... | ... | ... | ... |
| | **Total** ... | ... | **1,102** | **1,102** | **4,480** | **2,179** | **2,301** | ... | ... | ... | ... | **1,462** | **879** | **1,156** | **474** | **25** | **10** | **6** | ... |
| | Locality 10 E. B. 243 ... ... | ... | 121 | 121 | 581 | 308 | 273 | 109 | 101 | ... | ... | 135 | 54 | 166 | 85 | ... | ... | 5 | 11 |
| | 244 ... ... | ... | 109 | 109 | 419 | 205 | 214 | ... | ... | ... | ... | 135 | 92 | 104 | 56 | 1 | ... | ... | 1 |
| | 245 ... ... | ... | 158 | 158 | 670 | 332 | 338 | ... | ... | ... | ... | 193 | 126 | 154 | 72 | 3 | 1 | 2 | 4 |
| | | | | | | | | ... | | | ... | 336 | 235 | 220 | 1 | 1 | 1 | 3 | ... |

| Location Code Number | Name of Town | A-III M | A-III F | A-IV M | A-IV F | A-V M | A-V F | A-VI M | A-VI F | A-VII M | A-VII F | A-VIII M | A-VIII F | A-IX M | A-IX F | B-X Non-workers M | B-X Non-workers F |
|---|---|---|---|---|---|---|---|---|---|---|---|---|---|---|---|---|---|
| 1 | 2 | 21 | 22 | 23 | 24 | 25 | 26 | 27 | 28 | 29 | 30 | 31 | 32 | 33 | 34 | 35 | 36 |
| 49 | Vickramasingapuram (P)—(*contd.*) | | | | | | | | | | | | | | | | |
| | Locality 3 E. B. 220 ... | 1 | ... | 1 | 15 | 80 | 22 | 1 | ... | 8 | ... | 1 | — | 17 | 5 | 182 | 274 |
| | 221 — | 2 | ... | 8 | 1 | 85 | 6 | 2 | ... | 12 | 2 | ... | ... | 35 | 8 | 192 | 334 |
| | 222 ... | ... | ... | 1 | 27 | 93 | 16 | 5 | ... | 17 | 1 | 1 | ... | 24 | 7 | 157 | 263 |
| | 223 ... | 3 | ... | 2 | 3 | 86 | 43 | 8 | 4 | 16 | 1 | 1 | 1 | 32 | 1 | 168 | 283 |
| | **Total** ... | **6** | ... | **12** | **46** | **344** | **87** | **16** | **4** | **53** | **4** | **3** | **1** | **108** | **21** | **699** | **1,154** |
| | Locality 4 E. B. 224 ... | 8 | ... | 12 | 5 | 120 | 29 | 5 | ... | 11 | 3 | 4 | ... | 20 | 12 | 195 | 322 |
| | 225 ... | ... | ... | 5 | 8 | 90 | 9 | 11 | 1 | 21 | 3 | 1 | ... | 31 | 6 | 129 | 278 |
| | **Total** ... | **8** | ... | **17** | **13** | **210** | **38** | **16** | **1** | **32** | **6** | **5** | ... | **51** | **18** | **324** | **600** |
| | Locality 5 E. B. 226 ... | 2 | ... | 7 | 2 | 67 | 6 | 2 | ... | 7 | ... | 1 | ... | 5 | 1 | 97 | 223 |
| | 6 227 ... | 1 | ... | 1 | 3 | 69 | 14 | 4 | 2 | 7 | 1 | 1 | 3 | 21 | 15 | 107 | 202 |
| | 228 ... | 6 | ... | ... | 1 | 58 | 15 | 7 | 1 | 9 | 2 | 2 | 1 | 51 | 19 | 147 | 255 |
| | 229 ... | 5 | ... | 2 | ... | 92 | 19 | 1 | 9 | 7 | 1 | 2 | 2 | 14 | 10 | 160 | 248 |
| | **Total** ... | **12** | ... | **3** | **4** | **219** | **48** | **12** | **12** | **23** | **4** | **5** | **6** | **86** | **44** | **414** | **705** |
| | Locality 7 E. B. 230 ... | 1 | 1 | ... | 3 | 81 | 6 | 2 | ... | 8 | ... | 3 | ... | 20 | 3 | 132 | 257 |
| | 231 — | 4 | ... | ... | ... | 61 | 5 | 3 | ... | 9 | 2 | 1 | ... | 14 | 7 | 107 | 213 |
| | 232 ... | 2 | ... | 2 | 7 | 88 | 9 | 4 | ... | 28 | 3 | 2 | ... | 35 | 15 | 151 | 325 |
| | **Total** ... | **7** | **1** | **2** | **10** | **230** | **20** | **9** | ... | **45** | **5** | **6** | ... | **69** | **25** | **390** | **795** |
| | Locality 8 E. B. 233 ... | 13 | ... | 1 | 11 | 66 | 20 | 5 | 1 | 3 | 1 | 2 | ... | 18 | 4 | 108 | 204 |
| | 234 ... | 6 | ... | 2 | 13 | 75 | 28 | 12 | 1 | 4 | 1 | 7 | ... | 15 | 4 | 118 | 229 |
| | 235 ... | ... | ... | 2 | 14 | 82 | 21 | 1 | ... | 28 | ... | ... | ... | 38 | 21 | 165 | 310 |
| | **Total** ... | **19** | ... | **5** | **38** | **223** | **69** | **18** | **2** | **35** | **2** | **9** | ... | **71** | **29** | **391** | **743** |
| | Locality 9 E. B. 236 ... | ... | ... | 1 | 10 | 112 | 6 | 3 | ... | 15 | 1 | 1 | ... | 18 | 5 | 144 | 287 |
| | 237 ... | 4 | ... | 11 | 26 | 102 | 17 | ... | ... | 7 | ... | 3 | ... | 7 | 5 | 117 | 273 |
| | 238 ... | 9 | ... | 1 | 73 | 113 | 28 | 6 | 1 | 18 | ... | 1 | 2 | 18 | 1 | 139 | 184 |
| | 239 ... | 6 | ... | 14 | 7 | 65 | 20 | 7 | 2 | 17 | — | 2 | ... | 9 | 9 | 116 | 195 |
| | 240 ... | 6 | ... | ... | 40 | 107 | 36 | 2 | ... | 5 | 1 | ... | ... | 22 | 4 | 152 | 231 |
| | 241 ... | 7 | 1 | ... | 23 | 63 | 14 | 1 | ... | 2 | 5 | 10 | ... | 48 | 58 | 104 | 162 |
| | 242 ... | 6 | ... | ... | 34 | 181 | 26 | 5 | ... | 20 | 2 | 11 | 5 | 59 | 2 | 251 | 495 |
| | **Total** ... | **38** | **1** | **27** | **213** | **743** | **147** | **24** | **3** | **84** | **9** | **28** | **7** | **181** | **84** | **1,023** | **1,827** |
| | Locality 10 E. B. 243 ... | 1 | 1 | 4 | 11 | 75 | 18 | ... | — | 14 | — | ... | ... | 67 | 44 | 142 | 188 |
| | 244 ... | 3 | ... | 16 | 34 | 40 | 11 | 1 | — | 15 | 2 | 2 | — | 26 | 8 | 101 | 158 |
| | 245 ... | 4 | ... | 2 | 32 | 105 | 15 | 2 | — | 6 | 10 | 5 | — | 25 | 10 | 178 | 266 |
| | 246 ... | 1 | ... | 3 | 6 | 149 | 12 | 1 | — | 31 | 1 | 1 | — | 30 | 11 | 241 | 445 |

| Location Code Number | Name of Town | Area in Sq. Miles | Occupied Residential Houses: No. of Houses | Occupied Residential Houses: No. of Households | Total No. of Persons Enumerated: Total | Total No. of Persons Enumerated: Males | Total No. of Persons Enumerated: Females | Scheduled Castes: M | Scheduled Castes: F | Scheduled Tribes: M | Scheduled Tribes: F | Literate and Educated Persons: M | Literate and Educated Persons: F | Total Workers (A-I to A-IX): M | Total Workers (A-I to A-IX): F | A-I: M | A-I: F | A-II: M | A-II: F |
|---|---|---|---|---|---|---|---|---|---|---|---|---|---|---|---|---|---|---|---|
| 1 | 2 | 3 | 4 | 5 | 6 | 7 | 8 | 9 | 10 | 11 | 12 | 13 | 14 | 15 | 16 | 17 | 18 | 19 | 20 |
| 49 | Vikramasingapuram—(*contd.*) | | | | | | | | | | | | | | | | | | |
| | 247 ... ... | ... | 145 | 145 | 758 | 431 | 327 | 16 | ... | ... | ... | 300 | 108 | 156 | 27 | 5 | 1 | ... | ... |
| | 248 ... ... | ... | 123 | 124 | 488 | 235 | 253 | 77 | 68 | ... | ... | 141 | 85 | 141 | 97 | 7 | 3 | 1 | 9 |
| | 249 ... ... | ... | 108 | 108 | 411 | 222 | 189 | 5 | 4 | ... | ... | 167 | 90 | 112 | 6 | 2 | ... | ... | ... |
| | Total ... | ... | **976** | **978** | **4,264** | **2,194** | **2,070** | **207** | **173** | ... | ... | **1,407** | **790** | **1,053** | **374** | **19** | **6** | **11** | **25** |
| | Locality 11 E. B. 250 ... ... | ... | 99 | 99 | 386 | 176 | 210 | 176 | 210 | ... | ... | 53 | 19 | 120 | 113 | 31 | 32 | 26 | 47 |
| | 251 ... ... | ... | 71 | 84 | 324 | 165 | 159 | 108 | 101 | ... | ... | 52 | 21 | 111 | 87 | 41 | 36 | 43 | 45 |
| | 252 ... ... | ... | 141 | 151 | 584 | 280 | 304 | 140 | 148 | ... | ... | 85 | 15 | 184 | 45 | 18 | 2 | 6 | ... |
| | Total ... | ... | **311** | **334** | **1,294** | **621** | **673** | **424** | **459** | ... | ... | **190** | **55** | **415** | **245** | **90** | **70** | **75** | **92** |
| | Locality 12 E. B. 253 ... ... | ... | 78 | 78 | 614 | 188 | 426 | ... | 13 | ... | ... | 118 | 326 | 100 | 101 | 3 | ... | 4 | 4 |
| | 254 ... ... | ... | 104 | 104 | 482 | 259 | 223 | ... | ... | ... | ... | 155 | 52 | 151 | 15 | 25 | 3 | 91 | 2 |
| | 255 ... ... | ... | 123 | 126 | 553 | 265 | 288 | ... | ... | ... | ... | 121 | 47 | 145 | 59 | 81 | 25 | 2 | 18 |
| | 256 ... ... | ... | 202 | 202 | 938 | 476 | 462 | ... | ... | ... | ... | 224 | 77 | 268 | 176 | 58 | 32 | 11 | 11 |
| | 257 ... ... | ... | 90 | 90 | 369 | 193 | 176 | 20 | 15 | ... | ... | 80 | 34 | 116 | 49 | 52 | 11 | ... | 2 |
| | Total ... | ... | **597** | **600** | **2,956** | **1,381** | **1,575** | 92 | 100 | ... | ... | **698** | **536** | **780** | **400** | **219** | **71** | **108** | **37** |
| | Town Total ... | **23·34** | **7,728** | **7,804** | **32,978** | **16,316** | **16,662** | **112** | **128** | ... | ... | **10,257** | **5,635** | **8,234** | **3,210** | **548** | **195** | **237** | **157** |
| | | | | | | | | **924** | **912** | **31** | **27** | | | | | | | | |
| 55 | Kallidaikurichi (P) ... P. M. L. Mcw. Mp. R. Pt. Pw. Tk. E. B. | | | | | | | | | | | | | | | | | | |
| | Locality 1 E. B. 270 ... ... | ... | 160 | 160 | 557 | 260 | 297 | 77 | 74 | ... | ... | 97 | 45 | 154 | 80 | 46 | 41 | 17 | 16 |
| | 271 ... ... | ... | 144 | 150 | 561 | 270 | 291 | 28 | 34 | ... | ... | 176 | 83 | 164 | 46 | 16 | 5 | ... | ... |
| | Total ... | ... | **304** | **310** | **1,118** | **530** | **588** | **105** | **108** | ... | ... | **273** | **128** | **318** | **126** | **62** | **46** | **17** | **16** |
| | Locality 2 E. B. 272 ... ... | ... | 189 | 190 | 738 | 324 | 414 | ... | ... | ... | ... | 252 | 282 | 94 | 10 | 4 | 2 | ... | ... |
| | 3 273 ... ... | ... | 179 | 179 | 785 | 362 | 423 | ... | ... | ... | ... | 303 | 352 | 103 | 8 | 3 | ... | ... | ... |
| | 4 274 ... ... | ... | 166 | 168 | 696 | 308 | 388 | ... | ... | ... | ... | 262 | 334 | 67 | 6 | 4 | ... | ... | ... |
| | 5 275 ... ... | ... | 111 | 111 | 478 | 225 | 253 | ... | ... | ... | ... | 196 | 219 | 79 | 3 | 12 | ... | ... | ... |
| | 276 ... ... | ... | 100 | 100 | 406 | 190 | 216 | ... | ... | ... | ... | 154 | 186 | 51 | 2 | 2 | ... | ... | ... |
| | Total ... | ... | **211** | **211** | **884** | **415** | **469** | ... | ... | ... | ... | 350 | **405** | **130** | **5** | **14** | ... | ... | ... |
| | Locality 6 E. B. 277 ... ... | ... | 82 | 93 | 382 | 206 | 176 | ... | ... | ... | ... | 156 | 87 | 120 | 78 | 1 | — | — | — |
| | 278 ... ... | ... | 118 | 132 | 566 | 290 | 276 | ... | ... | ... | ... | 214 | 82 | 192 | 139 | 13 | 5 | 5 | 2 |
| | 279 ... ... | ... | 108 | 133 | 634 | 305 | 329 | ... | ... | ... | ... | 240 | 141 | 173 | 170 | 15 | ... | — | — |
| | Total ... | ... | **308** | **358** | **1,582** | **801** | **781** | ... | ... | ... | ... | **610** | **210** | **485** | **387** | **29** | **5** | **5** | **2** |
| | Locality 7 E. B. 280 ... ... | ... | 161 | 168 | 576 | 273 | 303 | ... | ... | ... | ... | 156 | 34 | 164 | 130 | 9 | — | — | — |
| | 281 ... ... | ... | 141 | 141 | 520 | 255 | 265 | ... | ... | ... | ... | 142 | 27 | 141 | 58 | 24 | — | 1 | — |
| | 282 ... ... | ... | 126 | 136 | 500 | 224 | 276 | ... | ... | ... | ... | 126 | 67 | 125 | 117 | 5 | ... | 2 | ... |
| | Total ... | ... | **428** | **445** | **1,596** | **752** | **844** | ... | ... | ... | ... | **424** | **128** | **430** | **305** | **38** | — | **3** | — |

| Location Code Number | Name of Town | A-III M | A-III F | A-IV M | A-IV F | A-V M | A-V F | A-VI M | A-VI F | A-VII M | A-VII F | A-VIII M | A-VIII F | A-IX M | A-IX F | B-X Non-workers M | B-X Non-workers F |
|---|---|---|---|---|---|---|---|---|---|---|---|---|---|---|---|---|---|
| 1 | 2 | 21 | 22 | 23 | 24 | 25 | 26 | 27 | 28 | 29 | 30 | 31 | 32 | 33 | 34 | 35 | 36 |
| 49 | Vikramasingapuram—(*contd.*) | | | | | | | | | | | | | | | | |
| | 247 ... | 4 | ... | 5 | 7 | 90 | 15 | 14 | ... | 46 | ... | 5 | ... | 61 | 10 | 155 | 303 |
| | 248 ... | 14 | 5 | 2 | 41 | 71 | 15 | 14 | ... | 52 | 3 | 7 | ... | 47 | 10 | 131 | 180 |
| | 249 ... | ... | 1 | ... | 1 | 12 | ... | 8 | ... | 39 | 7 | 23 | 8 | 89 | 12 | 140 | 333 |
| | Total ... | **27** | **7** | **32** | **132** | **542** | **86** | 5 | ... | 12 | 2 | 1 | ... | 62 | 6 | 131 | 238 |
| Locality 11 | E. B. 250 ... | 13 | 2 | ... | 2 | 20 | 3 | **41** | ... | **149** | **12** | **36** | **8** | **259** | **38** | **557** | **1,054** |
| | 251 ... | ... | ... | 1 | 2 | 14 | ... | 1 | ... | 10 | 1 | ... | ... | 15 | 5 | 141 | 271 |
| | 252 ... | 2 | ... | ... | 5 | 43 | 10 | 1 | ... | 4 | ... | ... | ... | 12 | 10 | 85 | 102 |
| | Total ... | **15** | **2** | **1** | **9** | **77** | **13** | **2** | ... | **14** | **1** | ... | ... | **27** | **15** | **226** | **373** |
| Locality 12 | E. B. 253 ... | 1 | 2 | ... | 12 | 40 | 9 | 16 | ... | 30 | 2 | 6 | ... | 31 | 1 | 117 | 187 |
| | 254 ... | 1 | ... | ... | ... | 31 | 6 | 7 | ... | 32 | 4 | 2 | ... | 38 | 3 | 133 | 283 |
| | 255 ... | 20 | 4 | 3 | 1 | 13 | 2 | 1 | ... | 5 | ... | ... | ... | 34 | 9 | 95 | 132 |
| | 256 ... | 47 | 2 | 9 | 78 | 69 | 17 | 4 | ... | 7 | 4 | 2 | ... | 22 | 11 | 93 | 178 |
| | 257 ... | 7 | ... | 1 | 3 | 14 | 7 | ... | ... | 4 | ... | 3 | ... | 37 | 11 | 125 | 159 |
| | Total ... | **76** | **8** | **13** | **94** | **167** | **41** | **28** | ... | **78** | **10** | **13** | ... | **162** | **35** | **563** | **939** |
| | Town Total ... | **409** | **69** | **181** | **1,005** | **4,090** | **954** | **212** | **5** | **1,131** | **77** | **212** | **11** | **1,387** | **304** | **4,621** | **8,204** |
| 55 | Kallidaikurichi (P)—(*contd.*) | | | | | | | | | | | | | | | | |
| Locality 1 | E. B. 270 ... | 1 | ... | 4 | 12 | 19 | ... | 3 | ... | 22 | 7 | 6 | ... | 45 | 14 | 145 | 231 |
| | 271 ... | 5 | ... | 12 | 24 | 48 | 1 | 6 | ... | 40 | 16 | 7 | ... | 37 | 19 | 358 | 570 |
| | Total ... | **6** | ... | **16** | **36** | **67** | **1** | 2 | ... | 13 | 2 | 2 | ... | 19 | 1 | 219 | 372 |
| Locality 2 | E. B. 272 ... | 1 | ... | 4 | ... | 6 | ... | 3 | ... | 13 | 8 | 2 | ... | 27 | 10 | 147 | 275 |
| 3 | 273 ... | ... | ... | ... | ... | 8 | 1 | 4 | ... | 19 | 1 | 2 | ... | 10 | 3 | 191 | 296 |
| 4 | 274 ... | ... | ... | ... | 1 | 5 | ... | 1 | ... | 32 | 3 | 2 | ... | 29 | 17 | 202 | 346 |
| 5 | 275 ... | 1 | ... | ... | 1 | 4 | ... | ... | ... | 2 | 2 | 1 | ... | 127 | 8 | 139 | 233 |
| | 276 ... | ... | ... | ... | 2 | 2 | ... | 5 | 5 | 13 | 1 | 1 | ... | 85 | 10 | 155 | 217 |
| | Total ... | **1** | ... | ... | **3** | **6** | ... | 8 | 1 | 1 | ... | 5 | ... | 145 | 19 | 159 | 260 |
| Locality 6 | E. B. 277 ... | ... | ... | 77 | 77 | 6 | 1 | **32** | **6** | **155** | **40** | **28** | ... | **524** | **101** | **1,715** | **2,800** |
| | 278 ... | 1 | ... | 117 | 127 | 11 | ... | 5 | ... | 22 | 5 | ... | ... | 46 | 19 | 209 | 282 |
| | 279 ... | ... | ... | 122 | 169 | 8 | ... | 2 | ... | 5 | ... | 2 | ... | 32 | 8 | 292 | 195 |
| | Total ... | **1** | ... | **316** | **373** | **25** | **1** | ... | ... | 17 | 1 | 1 | ... | 31 | 7 | 175 | 265 |
| Locality 7 | E. B. 280 ... | 6 | ... | 20 | 99 | 57 | 12 | 7 | ... | 21 | 5 | 1 | 1 | 4 | 7 | 156 | 244 |
| | 281 ... | 1 | ... | 5 | 57 | 34 | ... | 2 | ... | 10 | 1 | ... | ... | 5 | 3 | 89 | 142 |
| | 282 ... | 7 | ... | 14 | 85 | 17 | 19 | 2 | ... | 7 | 1 | ... | ... | 28 | 11 | 160 | 178 |
| | Total ... | **14** | ... | **39** | **241** | **108** | **31** | **18** | ... | **82** | **13** | **4** | **1** | | **55** | **1,081** | **1,306** |

| Location Code Number | Name of Town | Area in Sq. Miles | Occupied Residential Houses: No. of Houses | Occupied Residential Houses: No. of Households | Total No. of Persons Enumerated: Total | Total No. of Persons Enumerated: Males | Total No. of Persons Enumerated: Females | Scheduled Castes: M | Scheduled Castes: F | Scheduled Tribes: M | Scheduled Tribes: F | Literate and Educated Persons: M | Literate and Educated Persons: F | Total Workers (A-I to A-IX): M | Total Workers (A-I to A-IX): F | A-I: M | A-I: F | A-II: M | A-II: F |
|---|---|---|---|---|---|---|---|---|---|---|---|---|---|---|---|---|---|---|---|
| 1 | 2 | 3 | 4 | 5 | 6 | 7 | 8 | 9 | 10 | 11 | 12 | 13 | 14 | 15 | 16 | 17 | 18 | 19 | 20 |
| 49 | Vikramasingapuram (P)—(*contd.*) | | | | | | | | | | | | | | | | | | |
| | Locality 3 E. B. 220 ... ... | ... | 133 | 137 | 611 | 295 | 316 | ... | ... | ... | ... | 199 | 114 | 113 | 42 | 3 | ... | 1 | ... |
| | 221 ... ... | ... | 167 | 172 | 697 | 345 | 352 | ... | ... | ... | ... | 249 | 175 | 153 | 18 | 4 | 1 | 5 | ... |
| | 222 ... ... | ... | 138 | 147 | 618 | 302 | 316 | ... | ... | ... | ... | 205 | 95 | 145 | 53 | 4 | 2 | ... | ... |
| | 223 ... ... | ... | 144 | 144 | 659 | 322 | 337 | ... | ... | ... | ... | 230 | 98 | 154 | 54 | 5 | 1 | 1 | ... |
| | Total ... | ... | **582** | **600** | **2,585** | **1,264** | **1,321** | ... | ... | ... | ... | **883** | **482** | **565** | **167** | **16** | **4** | **7** | ... |
| | Locality 4 E. B. 224 ... ... | ... | 204 | 205 | 769 | 394 | 375 | ... | ... | ... | ... | 235 | 87 | 199 | 53 | 15 | 3 | 4 | 1 |
| | 225 ... ... | ... | 167 | 167 | 607 | 298 | 309 | ... | ... | ... | ... | 210 | 114 | 169 | 31 | 10 | 4 | ... | ... |
| | Total ... | ... | **371** | **372** | **1,376** | **692** | **684** | ... | ... | ... | ... | **445** | **201** | **368** | **84** | **25** | **7** | **4** | **1** |
| | Locality 5 E. B. 226 ... ... | ... | 104 | 104 | 425 | 193 | 232 | ... | ... | ... | ... | 156 | 99 | 96 | 9 | 3 | ... | 2 | ... |
| | 6 227 ... ... | ... | 1 0 | 124 | 460 | 219 | 241 | ... | ... | ... | ... | 140 | 68 | 112 | 39 | 6 | 1 | 2 | ... |
| | 228 ... ... | ... | 149 | 149 | 602 | 307 | 295 | ... | ... | ... | ... | 179 | 65 | 160 | 40 | 17 | 1 | 10 | ... |
| | 229 ... ... | ... | 142 | 145 | 599 | 300 | 299 | ... | ... | ... | ... | 200 | 102 | 140 | 51 | 17 | 10 | ... | ... |
| | Total ... | ... | **411** | **418** | **1,661** | **826** | **835** | ... | ... | ... | ... | **519** | **235** | **412** | **130** | **40** | **12** | **12** | ... |
| | Locality 7 E. B. 230 ... ... | ... | 137 | 137 | 529 | 258 | 271 | ... | ... | ... | ... | 187 | 125 | 126 | 14 | 9 | 1 | 2 | ... |
| | 231 ... ... | ... | 104 | 104 | 431 | 204 | 227 | ... | ... | ... | ... | 169 | 119 | 97 | 14 | 5 | ... | ... | ... |
| | 232 ... ... | ... | 170 | 170 | 677 | 318 | 359 | ... | ... | ... | ... | 263 | 166 | 167 | 34 | 6 | ... | ... | ... |
| | Total ... | ... | **411** | **411** | **1,637** | **780** | **857** | ... | ... | ... | ... | **619** | **410** | **390** | **62** | **20** | **1** | **2** | ... |
| | Locality 8 E. B. 233 ... ... | ... | 125 | 125 | 466 | 225 | 241 | ... | ... | ... | ... | 106 | 39 | 117 | 37 | 6 | ... | 3 | ... |
| | 234 ... ... | ... | 132 | 132 | 522 | 244 | 278 | ... | ... | ... | ... | 98 | 54 | 126 | 49 | 5 | 2 | ... | ... |
| | 235 ... ... | ... | 170 | 170 | 708 | 339 | 369 | ... | ... | ... | ... | 230 | 152 | 174 | 59 | 18 | 3 | 5 | ... |
| | Total ... | ... | **427** | **427** | **1,696** | **808** | **888** | ... | ... | ... | ... | **434** | **245** | **417** | **145** | **29** | **5** | **8** | ... |
| | Locality 9 E. B. 236 ... ... | ... | 157 | 157 | 604 | 295 | 309 | ... | ... | ... | ... | 191 | 129 | 151 | 22 | ... | ... | 1 | ... |
| | 237 ... ... | ... | 152 | 152 | 574 | 253 | 321 | ... | ... | ... | ... | 156 | 78 | 136 | 48 | 2 | ... | ... | ... |
| | 238 ... ... | ... | 155 | 155 | 601 | 310 | 291 | ... | ... | ... | ... | 184 | 76 | 171 | 107 | 4 | 2 | 1 | ... |
| | 239 ... ... | ... | 115 | 115 | 475 | 241 | 234 | ... | ... | ... | ... | 168 | 85 | 125 | 39 | 3 | 1 | 2 | ... |
| | 240 ... ... | ... | 145 | 145 | 624 | 307 | 317 | ... | ... | ... | ... | 215 | 124 | 155 | 86 | 13 | 5 | ... | ... |
| | 241 ... ... | ... | 117 | 117 | 505 | 240 | 265 | ... | ... | ... | ... | 134 | 64 | 136 | 103 | 3 | 2 | 2 | ... |
| | 242 ... ... | ... | 261 | 261 | 1,097 | 533 | 564 | ... | ... | ... | ... | 414 | 323 | 282 | 69 | ... | ... | ... | ... |
| | Total ... | ... | **1,102** | **1,102** | **4,480** | **2,179** | **2,301** | ... | ... | ... | ... | **1,462** | **879** | **1,156** | **474** | **25** | **10** | **6** | ... |
| | Locality 10 E. B. 243 ... ... | ... | 121 | 121 | 581 | 308 | 273 | 109 | 101 | ... | ... | 135 | 54 | 166 | 85 | ... | ... | 5 | 11 |
| | 244 ... ... | ... | 109 | 109 | 419 | 205 | 214 | ... | ... | ... | ... | 135 | 92 | 104 | 56 | 1 | ... | ... | 1 |
| | 245 ... ... | ... | 158 | 158 | 670 | 332 | 338 | ... | ... | ... | ... | 193 | 126 | 154 | 72 | 3 | 1 | 2 | 4 |
| | 246 ... ... | ... | 212 | 213 | 937 | 461 | 476 | ... | ... | ... | ... | 336 | 235 | 220 | 1 | 1 | 1 | 3 | ... |

| Location Code Number | Name of Town | A-III M | A-III F | A-IV M | A-IV F | A-V M | A-V F | A-VI M | A-VI F | A-VII M | A-VII F | A-VIII M | A-VIII F | A-IX M | A-IX F | B-X Non-workers M | B-X Non-workers F |
|---|---|---|---|---|---|---|---|---|---|---|---|---|---|---|---|---|---|
| 1 | 2 | 21 | 22 | 23 | 24 | 25 | 26 | 27 | 28 | 29 | 30 | 31 | 32 | 33 | 34 | 35 | 36 |
| 49 | Vickramasingapuram (P)—(*contd.*) | | | | | | | | | | | | | | | | |
| | Locality 3 E. B. 220 ... | 1 | ... | 1 | 15 | 80 | 22 | 1 | ... | 8 | ... | 1 | — | 17 | 5 | 182 | 274 |
| | 221 — | 2 | ... | 8 | 1 | 85 | 6 | 2 | ... | 12 | 2 | ... | ... | 35 | 8 | 192 | 334 |
| | 222 ... | ... | ... | 1 | 27 | 93 | 16 | 5 | ... | 17 | 1 | 1 | ... | 24 | 7 | 157 | 263 |
| | 223 ... | 3 | ... | 2 | 3 | 86 | 43 | 8 | 4 | 16 | 1 | 1 | 1 | 32 | 1 | 168 | 283 |
| | **Total** ... | 6 | ... | **12** | **46** | **344** | **87** | **16** | **4** | **53** | **4** | **3** | **1** | **108** | **21** | **699** | **1,154** |
| | Locality 4 E. B. 224 ... | 8 | ... | 12 | 5 | 120 | 29 | 5 | ... | 11 | 3 | 4 | ... | 20 | 12 | 195 | 322 |
| | 225 ... | ... | ... | 5 | 8 | 90 | 9 | 11 | 1 | 21 | 3 | 1 | ... | 31 | 6 | 129 | 278 |
| | **Total** ... | **8** | ... | **17** | **13** | **210** | **38** | **16** | **1** | **32** | **6** | **5** | ... | **51** | **18** | **324** | **600** |
| | Locality 5 E. B. 226 ... | 2 | ... | 7 | 2 | 67 | 6 | 2 | ... | 7 | ... | 1 | ... | 5 | 1 | 97 | 223 |
| | 6 227 ... | 1 | ... | 1 | 3 | 69 | 14 | 4 | 2 | 7 | 1 | 1 | 3 | 21 | 15 | 107 | 202 |
| | 228 ... | 6 | ... | ... | 1 | 55 | 15 | 7 | 1 | 9 | 2 | 2 | 1 | 51 | 19 | 147 | 255 |
| | 229 ... | 5 | ... | 2 | ... | 92 | 19 | 1 | 9 | 7 | 1 | 2 | 2 | 14 | 10 | 160 | 248 |
| | **Total** ... | **12** | ... | **3** | **4** | **219** | **48** | **12** | **12** | **23** | **4** | **5** | **6** | **86** | **44** | **414** | **705** |
| | Locality 7 E. B. 230 ... | 1 | 1 | ... | 3 | 81 | 6 | 2 | ... | 8 | ... | 3 | ... | 20 | 3 | 132 | 257 |
| | 231 — | 4 | ... | ... | ... | 61 | 5 | 3 | ... | 9 | 2 | 1 | ... | 14 | 7 | 107 | 213 |
| | 232 ... | 2 | ... | 2 | 7 | 88 | 9 | 4 | ... | 28 | 3 | 2 | ... | 35 | 15 | 151 | 325 |
| | **Total** ... | **7** | **1** | **2** | **10** | **230** | **20** | **9** | ... | **45** | **5** | **6** | ... | **69** | **25** | **390** | **795** |
| | Locality 8 E. B. 233 ... | 13 | ... | 1 | 11 | 66 | 20 | 5 | 1 | 3 | 1 | 2 | ... | 18 | 4 | 108 | 204 |
| | 234 ... | 6 | ... | 2 | 13 | 75 | 28 | 12 | 1 | 4 | 1 | 7 | ... | 15 | 4 | 118 | 229 |
| | 235 ... | ... | ... | 2 | 14 | 82 | 21 | 1 | ... | 28 | ... | ... | ... | 38 | 21 | 165 | 310 |
| | **Total** ... | **19** | ... | **5** | **38** | **223** | **69** | **18** | **2** | **35** | **2** | **9** | ... | **71** | **29** | **391** | **743** |
| | Locality 9 E. B. 236 — | ... | ... | 1 | 10 | 112 | 6 | 3 | ... | 15 | 1 | 1 | ... | 18 | 5 | 144 | 287 |
| | 237 — | 4 | ... | 11 | 26 | 102 | 17 | ... | ... | 7 | ... | 3 | ... | 7 | 5 | 117 | 273 |
| | 238 ... | 9 | ... | 1 | 73 | 113 | 28 | 6 | 1 | 18 | ... | 1 | 2 | 18 | 1 | 139 | 184 |
| | 239 ... | 6 | ... | 14 | 7 | 65 | 20 | 7 | 2 | 17 | — | 2 | ... | 9 | 9 | 116 | 195 |
| | 240 ... | 6 | ... | ... | 40 | 107 | 36 | 2 | ... | 5 | 1 | ... | ... | 22 | 4 | 152 | 231 |
| | 241 ... | 7 | 1 | ... | 23 | 63 | 14 | 1 | ... | 2 | 5 | 10 | ... | 48 | 58 | 104 | 162 |
| | 242 ... | 6 | ... | ... | 34 | 181 | 26 | 5 | ... | 20 | 2 | 11 | 5 | 59 | 2 | 251 | 495 |
| | **Total** ... | **38** | **1** | **27** | **213** | **743** | **147** | **24** | **3** | **84** | **9** | **28** | **7** | **181** | **84** | **1,023** | **1,827** |
| | Locality 10 E. B. 243 ... | 1 | 1 | 4 | 11 | 75 | 18 | ... | — | 14 | — | ... | ... | 67 | 44 | 142 | 188 |
| | 244 ... | 3 | ... | 16 | 34 | 40 | 11 | 1 | — | 15 | 2 | 2 | — | 26 | 8 | 101 | 158 |
| | 245 ... | 4 | ... | 2 | 32 | 105 | 15 | 2 | — | 6 | 10 | 5 | — | 25 | 10 | 178 | 266 |
| | 246 ... | 1 | ... | 3 | 6 | 149 | 12 | 1 | — | 31 | 1 | 1 | — | 30 | 11 | 241 | 445 |

| Location Code Number | Name of Town | Area in Sq. Miles | Occupied Residential Houses: No. of Houses | Occupied Residential Houses: No. of Households | Total No. of Persons Enumerated: Total | Total No. of Persons Enumerated: Males | Total No. of Persons Enumerated: Females |
|---|---|---|---|---|---|---|---|
| 1 | 2 | 3 | 4 | 5 | 6 | 7 | 8 |
| 49 | Vikramasingapuram—(*contd.*) | | | | | | |
| | 247 ... ... | ... | 145 | 145 | 758 | 431 | 327 |
| | 248 ... ... | ... | 123 | 124 | 488 | 235 | 253 |
| | 249 ... ... | ... | 108 | 108 | 411 | 222 | 189 |
| | Total ... | ... | **976** | **978** | **4,264** | **2,194** | **2,070** |
| | Locality 11 E. B. 250 ... ... | ... | 99 | 99 | 386 | 176 | 210 |
| | 251 ... ... | ... | 71 | 84 | 324 | 165 | 159 |
| | 252 ... ... | ... | 141 | 151 | 584 | 280 | 304 |
| | Total ... | ... | **311** | **334** | **1,294** | **621** | **673** |
| | Locality 12 E. B. 253 ... ... | ... | 78 | 78 | 614 | 188 | 426 |
| | 254 ... ... | ... | 104 | 104 | 482 | 259 | 223 |
| | 255 ... ... | ... | 123 | 126 | 553 | 265 | 288 |
| | 256 ... ... | ... | 202 | 202 | 938 | 476 | 462 |
| | 257 ... ... | ... | 90 | 90 | 369 | 193 | 176 |
| | Total ... | ... | **597** | **600** | **2,956** | **1,381** | **1,575** |
| | Town Total ... | **23·34** | **7,728** | **7,804** | **32,978** | **16,316** | **16,662** |
| 55 | Kallidaikurichi (P) ... P. M. L. Mcw. Mp. R. Pt. Pw. Tk. E. B. | | | | | | |
| | Locality 1 E. B. 270 ... ... | ... | 160 | 160 | 557 | 260 | 297 |
| | 271 ... ... | ... | 144 | 150 | 561 | 270 | 291 |
| | Total ... | ... | **304** | **310** | **1,118** | **530** | **588** |
| | Locality 2 E. B. 272 ... ... | ... | 169 | 190 | 738 | 324 | 414 |
| | 3 273 ... ... | ... | 179 | 179 | 785 | 362 | 423 |
| | 4 274 ... ... | ... | 166 | 168 | 696 | 308 | 388 |
| | 5 275 ... ... | ... | 111 | 111 | 478 | 225 | 253 |
| | 276 ... ... | ... | 100 | 100 | 406 | 190 | 216 |
| | Total ... | ... | **211** | **211** | **884** | **415** | **469** |
| | Locality 6 E. B. 277 ... ... | ... | 82 | 93 | 382 | 206 | 176 |
| | 278 ... ... | ... | 118 | 132 | 566 | 290 | 276 |
| | 279 ... ... | ... | 108 | 133 | 634 | 305 | 329 |
| | Total ... | ... | **308** | **358** | **1,582** | **801** | **781** |
| | Locality 7 E. B. 280 ... ... | ... | 161 | 168 | 576 | 273 | 303 |
| | 281 ... ... | ... | 141 | 141 | 520 | 255 | 265 |
| | 282 ... ... | ... | 126 | 136 | 500 | 224 | 276 |
| | Total ... | ... | **428** | **445** | **1,596** | **752** | **844** |



| Scheduled Castes: M | Scheduled Castes: F | Scheduled Tribes: M | Scheduled Tribes: F | Literate and Educated Persons: M | Literate and Educated Persons: F | Total Workers (A-I to A-IX): M | Total Workers (A-I to A-IX): F | A-I: M | A-I: F | A-II: M | A-II: F |
|---|---|---|---|---|---|---|---|---|---|---|---|
| 9 | 10 | 11 | 12 | 13 | 14 | 15 | 16 | 17 | 18 | 19 | 20 |
| 16 | ... | ... | ... | 300 | 108 | 156 | 27 | 5 | 1 | ... | ... |
| 77 | 68 | ... | ... | 141 | 85 | 141 | 97 | 7 | 3 | 1 | 9 |
| 5 | 4 | ... | ... | 167 | 90 | 112 | 6 | 2 | ... | ... | ... |
| **207** | **173** | ... | ... | **1,407** | **790** | **1,053** | **374** | **19** | **6** | **11** | **25** |
| 176 | 210 | ... | ... | 53 | 19 | 120 | 113 | 31 | 32 | 26 | 47 |
| 108 | 101 | ... | ... | 52 | 21 | 111 | 87 | 41 | 36 | 43 | 45 |
| 140 | 148 | ... | ... | 85 | 15 | 184 | 45 | 18 | 2 | 6 | ... |
| **424** | **459** | ... | ... | **190** | **55** | **415** | **245** | **90** | **70** | **75** | **92** |
| ... | 13 | ... | ... | 118 | 326 | 100 | 101 | 3 | ... | 4 | 4 |
| ... | ... | ... | ... | 155 | 52 | 151 | 15 | 25 | 3 | 91 | 2 |
| ... | ... | ... | ... | 121 | 47 | 145 | 59 | 81 | 25 | 2 | 18 |
| 20 | 15 | ... | ... | 224 | 77 | 268 | 176 | 58 | 32 | 11 | 11 |
| 92 | 100 | ... | ... | 80 | 34 | 116 | 49 | 52 | 11 | ... | 2 |
| **112** | **128** | ... | ... | **698** | **536** | **780** | **400** | **219** | **71** | **103** | **37** |
| **924** | **912** | **31** | **27** | **10,257** | **5,635** | **8,234** | **3,210** | **548** | **195** | **237** | **157** |
| 77 | 74 | ... | ... | 97 | 45 | 154 | 80 | 46 | 41 | 17 | 16 |
| 28 | 34 | ... | ... | 176 | 83 | 164 | 46 | 16 | 5 | ... | ... |
| **105** | **108** | ... | ... | **273** | **128** | **318** | **126** | **62** | **46** | **17** | **16** |
| ... | ... | ... | ... | 252 | 282 | 94 | 10 | 4 | 2 | ... | ... |
| ... | ... | ... | ... | 303 | 352 | 103 | 8 | 3 | ... | ... | ... |
| ... | ... | ... | ... | 262 | 334 | 67 | 6 | 4 | ... | ... | ... |
| ... | ... | ... | ... | 196 | 219 | 79 | 3 | 12 | ... | ... | ... |
| ... | ... | ... | ... | 154 | 186 | 51 | 2 | 2 | ... | ... | ... |
| ... | ... | ... | ... | 350 | **405** | **130** | **5** | **14** | ... | ... | ... |
| ... | ... | ... | ... | 156 | 87 | 120 | 78 | 1 | ... | ... | ... |
| ... | ... | ... | ... | 214 | 82 | 102 | 139 | 13 | 5 | 5 | 2 |
| ... | ... | ... | ... | 240 | 141 | 173 | 170 | 15 | ... | ... | ... |
| ... | ... | ... | ... | **610** | **210** | **485** | **387** | **29** | **5** | **5** | **2** |
| ... | ... | ... | ... | 156 | 34 | 164 | 130 | 9 | ... | ... | ... |
| ... | ... | ... | ... | 142 | 27 | 141 | 58 | 24 | ... | 1 | ... |
| ... | ... | ... | ... | 126 | 67 | 125 | 117 | 5 | ... | 2 | ... |
| ... | ... | ... | ... | **424** | **128** | **430** | **305** | **38** | ... | **3** | ... |

| Location Code Number | Name of Town | A-III M | A-III F | A-IV M | A-IV F | A-V M | A-V F | A-VI M | A-VI F | A-VII M | A-VII F | A-VIII M | A-VIII F | A-IX M | A-IX F | B-X Non-workers M | B-X Non-workers F |
|---|---|---|---|---|---|---|---|---|---|---|---|---|---|---|---|---|---|
| 1 | 2 | 21 | 22 | 23 | 24 | 25 | 26 | 27 | 28 | 29 | 30 | 31 | 32 | 33 | 34 | 35 | 36 |
| 49 | Vikramasingapuram—(concld.) | | | | | | | | | | | | | | | | |
| | 247 ... | 4 | ... | 5 | 7 | 90 | 15 | 7 | ... | 19 | 1 | 2 | ... | 24 | 3 | 275 | 300 |
| | 248 ... | 14 | 5 | 2 | 41 | 71 | 15 | 2 | ... | 6 | 3 | 3 | ... | 35 | 21 | 94 | 156 |
| | 249 ... | ... | 1 | ... | 1 | 12 | ... | ... | ... | 2 | ... | ... | ... | 96 | 4 | 110 | 183 |
| | Total ... | **27** | **7** | **32** | **132** | **542** | **86** | **13** | ... | **93** | **17** | **13** | ... | **303** | **101** | **1,141** | **1,696** |
| | Locality 11 E. B. 250 .. | 13 | 2 | ... | 2 | 20 | 3 | ... | ... | 1 | ... | ... | ... | 29 | 27 | 56 | 97 |
| | 251 ... | ... | ... | 1 | 2 | 14 | ... | 1 | ... | 3 | 3 | ... | ... | 8 | 1 | 54 | 72 |
| | 252 ... | 2 | ... | ... | 5 | 43 | 10 | 1 | ... | 5 | ... | 6 | ... | 103 | 28 | 96 | 259 |
| | Total ... | **15** | **2** | **1** | **9** | **77** | **13** | **2** | ... | **9** | **3** | **6** | ... | **140** | **56** | **206** | **428** |
| | Locality 12 E. B. 253 ... | 1 | 2 | ... | 12 | 40 | 9 | 7 | ... | 12 | 4 | 7 | ... | 26 | 70 | 88 | 325 |
| | 254 ... | 1 | ... | ... | ... | 31 | 6 | 1 | ... | 2 | ... | ... | ... | ... | 4 | 108 | 208 |
| | 255 ... | 20 | 4 | 3 | 1 | 13 | 2 | 1 | 3 | 11 | 2 | ... | ... | 14 | 4 | 120 | 229 |
| | 256 ... | 47 | 2 | 9 | 78 | 69 | 17 | 4 | ... | 11 | 4 | 1 | ... | 58 | 32 | 208 | 286 |
| | 257 ... | 7 | ... | 1 | 3 | 14 | 7 | 5 | ... | 1 | ... | 5 | 3 | 31 | 23 | 77 | 127 |
| | Total ... | **76** | **8** | **13** | **94** | **167** | **41** | **18** | **3** | **37** | **10** | **13** | **3** | **129** | **133** | **601** | **1,175** |
| | Town Total ... | **409** | **69** | **181** | **1,005** | **4,090** | **954** | **180** | **31** | **655** | **113** | **121** | **18** | **1,813** | **668** | **8,082** | **13,452** |
| 55 | Kallidaikurichi (P)—(contd.) | | | | | | | | | | | | | | | | |
| | Locality 1 E. B. 270 ... | 1 | ... | 4 | 12 | 19 | ... | 24 | ... | 8 | 2 | 2 | ... | 33 | 9 | 106 | 217 |
| | 271 ... | 5 | ... | 12 | 24 | 48 | 1 | 3 | ... | 38 | ... | 9 | 7 | 33 | 9 | 106 | 245 |
| | Total ... | **6** | ... | **16** | **36** | **67** | 1 | **27** | ... | **46** | **2** | **11** | **7** | **66** | **18** | **212** | **462** |
| | Locality 2 E. B. 272 ... | 1 | ... | 4 | ... | 6 | ... | 1 | ... | 10 | ... | 2 | ... | 66 | 8 | 230 | 404 |
| | 3 273 ... | ... | ... | ... | ... | 8 | 1 | 1 | ... | 15 | ... | 4 | ... | 62 | 7 | 259 | 415 |
| | 4 274 ... | ... | ... | ... | 1 | 5 | ... | 1 | ... | 13 | ... | ... | ... | 44 | 5 | 241 | 382 |
| | 5 275 ... | 1 | ... | ... | 1 | 4 | ... | 2 | ... | 11 | ... | 2 | ... | 47 | 2 | 146 | 250 |
| | 276 ... | ... | ... | ... | 2 | 2 | ... | 1 | ... | 11 | ... | 4 | ... | 31 | ... | 139 | 214 |
| | Total ... | **1** | ... | ... | **3** | **6** | ... | 3 | ... | **22** | ... | **6** | ... | **78** | **2** | **285** | **464** |
| | Locality 6 E. B. 277 ... | ... | ... | 77 | 77 | 6 | 1 | ... | ... | 18 | ... | 1 | ... | 17 | ... | 86 | 98 |
| | 278 ... | 1 | ... | 117 | 127 | 11 | ... | 8 | ... | 12 | ... | 12 | ... | 13 | 5 | 98 | 137 |
| | 279 ... | ... | ... | 122 | 169 | 8 | ... | ... | ... | 19 | ... | 1 | ... | 8 | 1 | 132 | 159 |
| | Total ... | **1** | ... | **316** | **373** | **25** | **1** | **8** | ... | **49** | ... | **14** | ... | **29** | **6** | **316** | **394** |
| | Locality 7 E. B. 280 ... | 6 | ... | 20 | 99 | 57 | 12 | 28 | ... | 22 | 4 | 11 | ... | 11 | 15 | 109 | 173 |
| | 281 ... | 1 | ... | 5 | 57 | 34 | ... | 8 | ... | 20 | 1 | 10 | ... | 38 | ... | 114 | 207 |
| | 282 ... | 7 | ... | 14 | 85 | 17 | 19 | 12 | ... | 23 | 2 | 5 | 10 | 40 | 1 | 99 | 159 |
| | Total ... | **14** | ... | **39** | **241** | **108** | **31** | **48** | ... | **65** | **7** | **26** | **10** | **89** | **16** | **322** | **539** |

## TOWN DIRECTORY

### AMBASAMUDRAM TALUK—(contd.)

| Location Code Number | Name of Town | Area in Sq. Miles | Occupied Residential Houses: No. of Houses | Occupied Residential Houses: No. of Households | Total No. of Persons Enumerated: Total | Total No. of Persons Enumerated: Males | Total No. of Persons Enumerated: Females | Scheduled Castes: M | Scheduled Castes: F | Scheduled Tribes: M | Scheduled Tribes: F | Literate and Educated Persons: M | Literate and Educated Persons: F | Total Workers (A-I to A-IX): M | Total Workers (A-I to A-IX): F | A-I: M | A-I: F | A-II: M | A-II: F |
|---|---|---|---|---|---|---|---|---|---|---|---|---|---|---|---|---|---|---|---|
| 1 | 2 | 3 | 4 | 5 | 6 | 7 | 8 | 9 | 10 | 11 | 12 | 13 | 14 | 15 | 16 | 17 | 18 | 19 | 20 |
| 55 | Kallidaikurichi (P)—(contd.) | | | | | | | | | | | | | | | | | | |
| | Locality 8 E. B. 283 ... ... | ... | 174 | 174 | 799 | 440 | 359 | 55 | 43 | ... | ... | 279 | 187 | 270 | 40 | 66 | 7 | ... | ... |
| | 284 ... ... | ... | 166 | 176 | 759 | 383 | 376 | 121 | 105 | ... | ... | 199 | 69 | 197 | 125 | 40 | 27 | 27 | 27 |
| | Total ... | ... | **340** | **350** | **1,558** | **823** | **735** | **176** | **148** | ... | ... | **478** | **256** | **467** | **165** | **106** | **34** | **27** | **27** |
| | Locality 9 E. B. 285 ... ... | ... | 175 | 180 | 650 | 314 | 336 | ... | ... | ... | ... | 134 | 57 | 209 | 187 | 56 | 52 | ... | 1 |
| | 286 ... ... | ... | 168 | 168 | 625 | 302 | 323 | ... | ... | ... | ... | 106 | 26 | 187 | 165 | 56 | 35 | 9 | 10 |
| | 287 ... ... | ... | 133 | 141 | 535 | 283 | 252 | ... | ... | ... | ... | 70 | 8 | 175 | 89 | 5 | 4 | 1 | 2 |
| | 288 ... ... | ... | 214 | 226 | 843 | 404 | 439 | ... | ... | ... | ... | 112 | 20 | 289 | 328 | 87 | 105 | 152 | 179 |
| | Total ... | ... | **690** | **715** | **2,653** | **1,303** | **1,350** | ... | ... | ... | ... | **422** | **111** | **860** | **769** | **204** | **196** | **162** | **192** |
| | Locality 10 E. B. 289 ... ... | ... | 101 | 101 | 379 | 181 | 198 | ... | ... | ... | ... | 130 | 80 | 117 | 62 | 7 | 3 | 1 | 2 |
| | 290 ... ... | ... | 193 | 198 | 732 | 335 | 397 | ... | ... | ... | ... | 162 | 159 | 200 | 90 | 13 | ... | ... | ... |
| | 291 ... ... | ... | 171 | 171 | 752 | 362 | 390 | ... | ... | ... | ... | 285 | 217 | 230 | 107 | 5 | ... | ... | ... |
| | 292 ... ... | ... | 96 | 96 | 449 | 208 | 241 | ... | ... | ... | ... | 159 | 154 | 108 | 41 | 7 | ... | ... | ... |
| | Total ... | ... | **561** | **561** | **2,312** | **1,086** | **1,226** | ... | ... | ... | ... | **746** | **610** | **655** | **300** | **32** | **3** | **1** | **2** |
| | Locality 11 E. B. 293 ... ... | ... | 92 | 92 | 519 | 249 | 270 | ... | ... | ... | ... | 183 | 120 | 158 | 164 | 8 | 9 | ... | ... |
| | Locality 12 E. B. 294 ... ... | ... | 140 | 142 | 534 | 249 | 285 | ... | ... | ... | ... | 167 | 92 | 135 | 84 | 21 | 6 | ... | ... |
| | 295 ... ... | ... | 192 | 225 | 766 | 349 | 417 | ... | ... | ... | ... | 281 | 217 | 193 | 68 | 23 | 13 | ... | ... |
| | Total ... | ... | **332** | **367** | **1,300** | **598** | **702** | ... | ... | ... | ... | **448** | **309** | **328** | **152** | **44** | **19** | ... | ... |
| | Locality 13 B. B. 296 ... ... | ... | 222 | 227 | 957 | 465 | 492 | ... | ... | ... | ... | 270 | 99 | 282 | 138 | 90 | 23 | 4 | 3 |
| | 297 ... ... | ... | 185 | 187 | 789 | 363 | 426 | ... | ... | ... | ... | 166 | 54 | 236 | 133 | 54 | 8 | 2 | ... |
| | 298 .. ... | ... | 141 | 144 | 567 | 274 | 293 | 109 | ... | ... | ... | 145 | 30 | 189 | 115 | 32 | ... | 3 | 1 |
| | Total ... | ... | **548** | **558** | **2,313** | **1,102** | **1,211** | **109** | ... | ... | ... | **581** | **183** | **707** | **386** | **176** | **31** | **9** | **4** |
| | Locality 14 E. B. 299 ... ... | ... | 109 | 132 | 492 | 236 | 256 | ... | ... | ... | ... | 115 | 58 | 138 | 70 | 35 | 17 | 3 | 1 |
| | 300 ... ... | ... | 154 | 158 | 598 | 290 | 308 | ... | ... | ... | ... | 133 | 41 | 179 | 81 | 38 | 2 | ... | ... |
| | 301 ... ... | ... | 144 | 144 | 584 | 275 | 309 | 56 | 61 | ... | ... | 136 | 54 | 164 | 67 | 104 | 43 | 6 | 8 |
| | 302 ... ... | ... | 122 | 124 | 594 | 227 | 277 | ... | ... | ... | ... | 109 | 26 | 146 | 110 | 67 | 7 | ... | 13 |
| | Total ... | ... | **529** | **558** | **2,178** | **1,028** | **1,150** | **56** | **61** | ... | ... | **498** | **179** | **627** | **328** | **244** | **69** | **9** | **22** |
| | Town Total ... | **4·13** | **4,877** | **5,062** | **20,232** | **9,681** | **10,551** | **446** | **317** | ... | ... | **5,830** | **3,707** | **5,429** | **3,111** | **978** | **414** | **233** | **265** |
| 59 | Veeravanallur (P) ... P. M. H. L. Hos. Mcw. Mp. Rly. R. Pt. Tel. S. Pw. Tk. Riv. Ei. Ea. E. Cs. B. | | | | | | | | | | | | | | | | | | |
| | Locality 1 E. B. 308 ... ... | ... | 139 | 140 | 532 | 245 | 287 | 40 | 52 | — | ... | 177 | 79 | 158 | 79 | 25 | 6 | 8 | 20 |
| | 309 ... ... | ... | 145 | 145 | 548 | 245 | 303 | ... | — | ... | ... | 197 | 224 | 124 | 12 | 22 | 5 | 1 | ... |
| | Total ... | ... | **284** | **285** | **1,080** | **490** | **590** | **40** | **52** | ... | ... | **374** | **303** | **282** | **91** | **47** | **11** | **9** | **20** |
| | Locality 2 E. B. 310 ... ... | ... | 156 | 156 | 612 | 300 | 312 | 298 | 312 | — | ... | 157 | 24 | 204 | 232 | 167 | 190 | 35 | 41 |
| | 311 ... ... | ... | 111 | 111 | 386 | 164 | 222 | 158 | 219 | — | ... | 66 | 25 | 115 | 160 | 73 | 70 | 36 | 90 |
| | Total ... | ... | **267** | **267** | **998** | **464** | **534** | **456** | **531** | ... | ... | **223** | **49** | **319** | **392** | **240** | **260** | **71** | **131** |

| Location Code Number | Name of Town | A-III M | A-III F | A-IV M | A-IV F | A-V M | A-V F | A-VI M | A-VI F | A-VII M | A-VII F | A-VIII M | A-VIII F | A-IX M | A-IX F | B-X Non-workers M | B-X Non-workers F |
|---|---|---|---|---|---|---|---|---|---|---|---|---|---|---|---|---|---|
| 1 | 2 | 21 | 22 | 23 | 24 | 25 | 26 | 27 | 28 | 29 | 30 | 31 | 32 | 33 | 34 | 35 | 36 |
| 55 | Kallidaikurichi (P)—(*concld.*) | | | | | | | | | | | | | | | | |
| | Locality 8 E. B. 283 ... | 24 | 7 | 105 | 10 | 7 | . | 3 | ... | 24 | 4 | 3 | .. | 38 | 12 | 170 | 319 |
| | 284 ... | 7 | ... | 11 | 31 | 16 | 15 | 8 | 1 | 17 | 2 | 18 | ... | 53 | 22 | 186 | 251 |
| | **Total** ... | **31** | **7** | **116** | **41** | **23** | **15** | **11** | **1** | **41** | **6** | **21** | ... | **91** | **34** | **356** | **570** |
| | Locality 9 E. B. 285 ... | 19 | 1 | 5 | 72 | 19 | 17 | 20 | ... | 16 | 4 | 6 | 2 | 68 | 38 | 105 | 149 |
| | 286 ... | 2 | 4 | 61 | 79 | 10 | 6 | 20 | 3 | 13 | 8 | 4 | ... | 12 | 20 | 115 | 158 |
| | 287 ... | 27 | ... | 83 | 26 | 4 | 2 | 7 | 4 | 7 | 24 | 3 | ... | 38 | 27 | 108 | 163 |
| | 288 ... | 17 | 5 | ... | ... | 2 | ... | 6 | 1 | 5 | 5 | ... | 5 | 20 | 28 | 115 | 1 1 |
| | **Total** ... | **65** | **10** | **149** | **177** | **35** | **25** | **53** | **8** | **41** | **41** | **13** | **7** | **138** | **113** | **443** | **581** |
| | Locality 10 E. B. 289 ... | 2 | ... | 15 | 36 | 23 | 2 | 1 | ... | 29 | 1 | 8 | ... | 31 | 18 | 64 | 136 |
| | 290 ... | ... | ... | 2 | 70 | 48 | 3 | 7 | 2 | 68 | ... | ... | ... | 62 | 15 | 135 | 307 |
| | 291 ... | ... | ... | 169 | 100 | 9 | 1 | 2 | ... | 26 | ... | 3 | ... | 15 | 6 | 132 | 283 |
| | 292 ... | ... | ... | 67 | 39 | 7 | ... | ... | ... | 18 | ... | ... | ... | 9 | 2 | 100 | 200 |
| | **Total** ... | **2** | ... | **253** | **245** | **87** | **6** | **10** | **2** | **141** | **1** | **11** | ... | **118** | **41** | **431** | **926** |
| | Locality 11 E. B. 293 ... | ... | ... | 95 | 136 | 4 | 5 | ... | ... | 20 | 2 | ... | ... | 31 | 12 | 91 | 105 |
| | Locality 12 E. B. 294 ... | ... | 1 | 36 | 69 | 12 | 1 | 18 | ... | 18 | 5 | ... | ... | 30 | 2 | 114 | 201 |
| | 295 ... | ... | 1 | 7 | 34 | 29 | 11 | 3 | ... | 47 | 2 | 12 | ... | 72 | 7 | 156 | 349 |
| | **Total** ... | ... | **2** | **43** | **103** | **41** | **12** | **21** | ... | **65** | **7** | **12** | ... | **102** | **9** | **270** | **550** |
| | Locality 13 E. B. 296 ... | 11 | 2 | 24 | 74 | 67 | 3 | 14 | ... | 22 | 5 | 3 | ... | 47 | 28 | 183 | 354 |
| | 297 ... | 5 | 1 | 62 | 103 | 56 | ... | 7 | ... | 15 | 6 | 3 | ... | 32 | 15 | 127 | 293 |
| | 298 ... | 21 | 1 | 62 | 105 | 19 | ... | 31 | ... | 15 | 2 | 3 | ... | 3 | 5 | 85 | 178 |
| | **Total** ... | **37** | **4** | **148** | **282** | **142** | **3** | **52** | ... | **52** | **13** | **9** | ... | **82** | **49** | **395** | **825** |
| | Locality 14 E. B. 299 ... | 5 | 2 | 12 | 9 | 18 | 6 | 13 | 3 | 21 | 11 | 2 | ... | 29 | 21 | 98 | 186 |
| | 300 ... | 12 | ... | 52 | 55 | 17 | 2 | 7 | 1 | 16 | 8 | 4 | ... | 33 | 13 | 111 | 227 |
| | 301 ... | 3 | ... | 1 | 9 | 18 | 1 | 5 | ... | 9 | 3 | 2 | ... | 16 | 3 | 111 | 242 |
| | 302 ... | 19 | 3 | 5 | 81 | 6 | ... | 6 | ... | 9 | ... | 4 | ... | 30 | 6 | 81 | 167 |
| | **Total** ... | **39** | **5** | **70** | **154** | **59** | **9** | **31** | **4** | **55** | **22** | **12** | ... | **108** | **43** | **401** | **822** |
| | **Town Total** ... | **197** | **28** | **1,249** | **1,792** | **616** | **109** | **267** | **15** | **635** | **101** | **141** | **24** | **1,113** | **363** | **4,252** | **7,440** |
| 59 | Veeravanallur (P)—(*contd.*) | | | | | | | | | | | | | | | | |
| | Locality 1 E. B. 308 ... | ... | ... | 7 | 23 | 9 | 2 | 23 | ... | 28 | 3 | 4 | 1 | 54 | 24 | 87 | 208 |
| | 309 ... | ... | ... | 11 | 2 | 12 | 1 | 3 | 1 | 20 | ... | 3 | ... | 52 | 3 | 121 | 291 |
| | **Total** ... | ... | ... | **18** | **25** | **21** | **3** | **26** | **1** | **48** | **3** | **7** | **1** | **106** | **27** | **208** | **499** |
| | Locality 2 E. B. 310 ... | ... | ... | ... | ... | ... | ... | ... | ... | ... | ... | ... | ... | 2 | 1 | 96 | 80 |
| | 311 ... | ... | ... | ... | ... | 3 | ... | 1 | ... | ... | ... | ... | ... | 2 | ... | 49 | 62 |
| | **Total** ... | ... | ... | ... | ... | 3 | ... | 1 | ... | ... | ... | ... | ... | 4 | 1 | 145 | 142 |

AMBASAMUDRAM TALUK—(contd.)

| Location Code Number | Name | Area in Sq. Miles | Occupied Residential Houses: No. of Houses | Occupied Residential Houses: No. of Households | Total No. of Persons Enumerated: Total | Total No. of Persons Enumerated: Males | Total No. of Persons Enumerated: Females | Scheduled Castes: M | Scheduled Castes: F | Scheduled Tribes: M | Scheduled Tribes: F | Literate and Educated Persons: M | Literate and Educated Persons: F | Total Workers (A-I to A-IX): M | Total Workers (A-I to A-IX): F | A-I: M | A-I: F | A-II: M | A-II: F |
|---|---|---|---|---|---|---|---|---|---|---|---|---|---|---|---|---|---|---|---|
| 1 | 2 | 3 | 4 | 5 | 6 | 7 | 8 | 9 | 10 | 11 | 12 | 13 | 14 | 15 | 16 | 17 | 18 | 19 | 20 |
| 59 Viravanallur (P)—(contd.) | | | | | | | | | | | | | | | | | | | |
| Locality 3 | E. B. 312 ... | ... | ... | 169 | 169 | 757 | 351 | 406 | ... | ... | ... | ... | 276 | 279 | 187 | 106 | 39 | 12 | ... ... |
| | 313 ... | ... | ... | 165 | 169 | 675 | 306 | 369 | ... | ... | ... | ... | 259 | 292 | 187 | 92 | 20 | 6 | ... ... |
| | Total ... | ... | ... | 334 | 338 | 1,432 | 657 | 775 | ... | ... | ... | ... | 526 | 571 | 374 | 198 | 59 | 18 | ... ... |
| Locality 4 | E. B. 314 ... | ... | ... | 193 | 196 | 761 | 344 | 417 | ... | ... | ... | ... | 235 | 183 | 192 | 64 | 13 | .. | ... ... |
| | 315 ... | ... | ... | 132 | 132 | 706 | 354 | 352 | ... | ... | ... | ... | 268 | 125 | 216 | 35 | 17 | 1 | 19 ... |
| | Total ... | ... | ... | 325 | 378 | 1,467 | 698 | 769 | ... | ... | ... | ... | 533 | 308 | 408 | 99 | 30 | 1 | 19 ... |
| Locality 5 | E. B. 316 ... | ... | ... | 182 | 182 | 683 | 308 | 374 | ... | ... | ... | ... | 242 | 83 | 161 | 79 | 18 | 8 | ... ... |
| | 317 ... | ... | ... | 103 | 103 | 385 | 182 | 203 | ... | | ... | ... | 94 | 52 | 122 | 64 | 23 | 2 | 2 ... |
| | Total ... | ... | ... | 285 | 285 | 1,067 | 490 | 577 | ... | .. | ... | ... | 336 | 137 | 303 | 113 | 41 | 10 | 2 ... |
| Locality 6 | E. B. 318 .. | ... | ... | 168 | 168 | 568 | 272 | 296 | | | .. | ... | 197 | 29 | 182 | 166 | 12 | 7 | ... .. |
| | 319 ... | ... | ... | 132 | 132 | 530 | 265 | 265 | ... | ... | ... | ... | 166 | 59 | 161 | 82 | 15 | 1 | 3 1 |
| | Total ... | ... | ... | 300 | 300 | 1,098 | 537 | 561 | .. | ... | ... | ... | 273 | 88 | 343 | 248 | 27 | 8 | 3 1 |
| Locality 7 | E. B. 320 .. | ... | ... | 98 | 98 | 359 | 157 | 202 | ... | .. | ... | ... | 127 | 69 | 115 | 109 | 58 | 42 | 2 5 |
| | 321 .. | ... | ... | 113 | 113 | 396 | 185 | 211 | ... | ... | .. | ... | 97 | 20 | 113 | 11 | 61 | 11 | ... ... |
| | Total ... | ... | ... | 211 | 211 | 755 | 342 | 413 | ... | ... | ... | ... | 214 | 89 | 228 | 120 | 119 | 53 | 2 5 |
| Locality 8 | E. B. 322 .. | .. | ... | 164 | 196 | 833 | 413 | 420 | | ... | ... | ... | 272 | 91 | 266 | 67 | 11 | ... | 7 ... |
| | 323 ... | ... | ... | 73 | 73 | 308 | 144 | 164 | ... | ... | ... | ... | 92 | 34 | 91 | 66 | 13 | 10 | 4 9 |
| | Total ... | ... | ... | 237 | 269 | 1,141 | 557 | 584 | | ... | ... | ... | 364 | 125 | 357 | 133 | 24 | 10 | 11 9 |
| Locality 9 | E. B. 324 ... | ... | ... | 158 | 158 | 659 | 312 | 347 | ... | ... | ... | ... | 208 | 73 | 181 | 59 | 6 | 4 | ... ... |
| | 325 .. | ... | ... | 166 | 166 | 586 | 266 | 320 | 213 | 245 | ... | ... | 58 | 27 | 168 | 123 | 44 | 24 | 12 4 |
| | Total ... | | ... | 324 | 324 | 1,245 | 578 | 667 | 213 | 245 | ... | ... | 266 | 100 | 349 | 182 | 50 | 28 | 12 4 |
| Locality 10 | E. B. 326 ... | ... | ... | 152 | 152 | 590 | 275 | 315 | ... | ... | ... | ... | 171 | 109 | 157 | 95 | ... | ... | ... ... |
| | 327 ... | ... | ... | 108 | 108 | 496 | 251 | 245 | ... | ... | ... | ... | 179 | 108 | 145 | 105 | 5 | 1 | 2 2 |
| | Total ... | ... | ... | 260 | 260 | 1,086 | 526 | 560 | ... | ... | ... | ... | 350 | 217 | 302 | 200 | 5 | 1 | 2 2 |
| Locality 11 | E. B. 328 ... | ... | ... | 275 | 275 | 1,042 | 498 | 544 | ... | ... | ... | ... | 205 | 46 | 295 | 141 | 105 | 3 | 3 ... |
| | 329 ... | ... | ... | 228 | 228 | 878 | 422 | 456 | 22 | 22 | ... | ... | 244 | 131 | 270 | 193 | 43 | 6 | 5 ... |
| | Total ... | | ... | 503 | 503 | 1,920 | 920 | 1,000 | 22 | 22 | ... | ... | 449 | 177 | 565 | 334 | 148 | 9 | 8 ... |
| Locality 12 | E. B. 330 ... | ... | ... | 129 | 129 | 461 | 229 | 232 | ... | ... | ... | ... | 149 | 74 | 134 | 25 | 29 | 3 | 1 ... |
| | 331 ... | ... | ... | 164 | 170 | 656 | 329 | 327 | ... | ... | ... | ... | 163 | 76 | 218 | 92 | 20 | 1 | 2 ... |
| | Total ... | | ... | 293 | 299 | 1,117 | 558 | 559 | ... | ... | ... | ... | 312 | 150 | 352 | 117 | 49 | 4 | 3 ... |
| Locality 13 | E. B. 332 ... | ... | ... | 226 | 233 | 1,009 | 505 | 504 | ... | ... | ... | ... | 235 | 105 | 308 | 61 | 15 | 2 | ... ... |
| | 333 ... | ... | ... | 280 | 290 | 1,139 | 561 | 578 | 84 | 81 | ... | ... | 225 | 92 | 350 | 249 | 85 | 19 | 34 65 |
| | Total ... | | ... | 506 | 523 | 2,148 | 1,066 | 1,082 | 84 | 81 | ... | ... | 562 | 177 | 658 | 310 | 100 | 21 | 34 65 |
| Town Total ... | | 5·90 | 4,129 | 4,242 | 16,554 | 7,883 | 8,671 | 815 | 931 | ... | ... | 4,782 | 2,511 | 4,840 | 2,567 | 939 | 434 | 176 | 237 |

| | Name of Town | | A-III | | A-IV | | A-V | | A-VI | | A-VII | | A-VIII | | A-IX | | B-X Non-workers | |
|---|---|---|---|---|---|---|---|---|---|---|---|---|---|---|---|---|---|---|
| | | | M | F | M | F | M | F | M | F | M | F | M | F | M | F | M | F |
| 1 | 2 | | 21 | 22 | 23 | 24 | 25 | 26 | 27 | 28 | 29 | 30 | 31 | 32 | 33 | 34 | 35 | 36 |
| 59 | Viravanallur (P)—(concld.) | | | | | | | | | | | | | | | | | |
| Locality 3 | E. B. 312 | ... | 1 | ... | 65 | 69 | 25 | 2 | 6 | 1 | 10 | ... | 4 | ... | 37 | 22 | 164 | 300 |
| | 313 | ... | 2 | ... | 36 | 60 | 59 | 5 | 1 | ... | 21 | ... | 3 | ... | 45 | 21 | 119 | 277 |
| | **Total** | ... | **3** | ... | **101** | **129** | **84** | **7** | **7** | **1** | **31** | ... | **7** | ... | **82** | **43** | **283** | **577** |
| Locality 4 | E. B. 314 | ... | 6 | ... | ... | 32 | 29 | 5 | 4 | ... | 65 | 9 | 2 | ... | 73 | 18 | 152 | 353 |
| | 315 | ... | 16 | ... | 6 | 33 | 33 | ... | 11 | ... | 87 | ... | 8 | ... | 19 | 1 | 138 | 317 |
| | **Total** | ... | **22** | ... | 6 | **65** | **62** | **5** | **15** | ... | **152** | **9** | **10** | ... | **92** | **19** | **290** | **670** |
| Locality 5 | E. B. 316 | ... | ... | ... | 118 | 64 | 23 | 4 | ... | ... | 3 | 1 | 2 | ... | 17 | 2 | 127 | 295 |
| | 317 | ... | 4 | ... | 44 | 57 | 21 | 5 | 3 | ... | 10 | ... | 3 | ... | 12 | ... | 60 | 139 |
| | **Total** | ... | **4** | ... | **162** | **121** | **44** | **9** | **3** | ... | **13** | **1** | **5** | ... | **29** | **2** | **187** | **434** |
| Locality 6 | E.B. 318 | ... | ... | ... | 141 | 158 | 17 | 1 | ... | ... | 5 | ... | ... | ... | 7 | ... | 90 | 130 |
| | 319 | ... | 6 | ... | 96 | 63 | 5 | ... | ... | ... | 4 | ... | 1 | ... | 31 | 17 | 104 | 183 |
| | **Total** | ... | **6** | ... | **237** | **221** | **22** | **1** | ... | ... | **9** | ... | **1** | ... | **38** | **17** | **194** | **313** |
| Locality 7 | E. B. 320 | ... | 1 | ... | 11 | 47 | 19 | 2 | ... | ... | 12 | ... | 2 | ... | 10 | 13 | 42 | 93 |
| | 321 | ... | 6 | ... | 1 | ... | 9 | ... | 4 | ... | 16 | ... | 4 | ... | 12 | ... | 72 | 200 |
| | **Total** | ... | **7** | ... | **12** | **47** | **28** | **2** | **4** | ... | **28** | ... | **6** | ... | **22** | **13** | **114** | **293** |
| Locality 8 | E. B. 322 | ... | 1 | ... | 201 | 64 | 14 | 2 | 2 | ... | 16 | ... | ... | ... | 14 | 1 | 147 | 353 |
| | 323 | ... | 6 | 1 | 34 | 45 | 6 | ... | 1 | ... | 18 | ... | 2 | ... | 7 | 1 | 53 | 98 |
| | **Total** | ... | **7** | **1** | **235** | **109** | **20** | **2** | **3** | ... | **34** | ... | **2** | ... | **21** | **2** | **200** | **451** |
| Locality 9 | E. B. 324 | ... | 1 | ... | 58 | 47 | 26 | 2 | 1 | ... | 33 | 6 | 1 | ... | 55 | ... | 131 | 288 |
| | 325 | ... | 13 | ... | ... | ... | 6 | 1 | 5 | 1 | 2 | 1 | 3 | 1 | 83 | 91 | 98 | 197 |
| | **Total** | ... | **14** | ... | **58** | **47** | **32** | **3** | **6** | **1** | **35** | **7** | **4** | **1** | **138** | **91** | **229** | **485** |
| Locality 10 | E. B. 326 | ... | 38 | ... | 22 | 94 | 15 | ... | 1 | ... | 40 | ... | 5 | ... | 36 | 1 | 118 | 220 |
| | 327 | ... | ... | ... | 89 | 102 | 4 | ... | ... | ... | 19 | ... | 1 | ... | 25 | ... | 106 | 140 |
| | **Total** | ... | **38** | ... | **111** | **196** | **19** | ... | **1** | ... | **59** | ... | **6** | ... | **61** | **1** | **224** | **360** |
| Locality 11 | E. B. 328 | ... | 4 | 1 | 48 | 103 | 54 | 19 | 3 | ... | 29 | 13 | 4 | ... | 45 | 2 | 203 | 403 |
| | 329 | ... | 4 | 1 | 88 | 127 | 68 | 18 | ... | ... | 20 | 23 | 2 | ... | 40 | 18 | 152 | 263 |
| | **Total** | ... | **8** | **2** | **136** | **230** | **122** | **37** | **3** | ... | **49** | **36** | **6** | ... | **85** | **20** | **355** | **666** |
| Locality 12 | E. B. 330 | ... | 2 | ... | 5 | 9 | 32 | 11 | 14 | ... | 30 | ... | ... | ... | 21 | 2 | 95 | 207 |
| | 331 | ... | 3 | ... | 117 | 81 | 33 | 3 | 2 | ... | 32 | 4 | 2 | ... | 7 | 3 | 111 | 235 |
| | **Total** | ... | **5** | ... | **122** | **90** | **65** | **14** | **16** | ... | **62** | **4** | **2** | ... | **28** | **5** | **206** | **442** |
| Locality 13 | E. B. 332 | ... | 1 | ... | 256 | 55 | 15 | 3 | ... | ... | 16 | ... | 1 | ... | 4 | 1 | 197 | 443 |
| | 333 | ... | 31 | 5 | 33 | 125 | 104 | 7 | 2 | ... | 24 | 3 | 9 | ... | 28 | 25 | 211 | 329 |
| | **Total** | ... | **32** | **5** | **289** | **180** | **119** | **10** | **2** | ... | **40** | **3** | **10** | ... | **32** | **26** | **408** | **772** |
| | **Town Total** | ... | **146** | **8** | **1,487** | **1,460** | **641** | **93** | **87** | **3** | **560** | **63** | **66** | **2** | **738** | **267** | **3,043** | **6,104** |

## TOWN DIRECTORY

### AMBASAMUDRAM TALUK—(contd.)

| Location Code Number | Name of Town | | | Area in Sq. Miles | Occupied Residential Houses: No. of Houses | Occupied Residential Houses: No. of Households | Total No. of Persons Enumerated: Total | Total No. of Persons Enumerated: Males | Total No. of Persons Enumerated: Females | Scheduled Castes: M | Scheduled Castes: F | Scheduled Tribes: M | Scheduled Tribes: F | Literate and Educated Persons: M | Literate and Educated Persons: F | Total Workers (A-I to A-IX): M | Total Workers (A-I to A-IX): F | A-I: M | A-I: F | A-II: M | A-II: F |
|---|---|---|---|---|---|---|---|---|---|---|---|---|---|---|---|---|---|---|---|---|---|
| 1 | 2 | | | 3 | 4 | 5 | 6 | 7 | 8 | 9 | 10 | 11 | 12 | 13 | 14 | 15 | 16 | 17 | 18 | 19 | 20 |
| 63 | Cheranmahadevi (P) ... | | P. M. H. L. Hos. Mp. Rly. R. Pt. Tel. S. Pw. Tk. Ei. Ea. E. Cs. B. | | | | | | | | | | | | | | | | | | |
| | Locality 1 | E. B. 342 ... | ... | ... | 120 | 122 | 477 | 226 | 251 | ... | ... | ... | ... | 119 | 34 | 140 | 119 | 82 | 82 | 21 | 26 |
| | | 343 ... | ... | ... | 155 | 155 | 599 | 269 | 330 | 43 | 96 | ... | ... | 128 | 47 | 167 | 197 | 26 | 35 | 55 | 103 |
| | | | Total ... | ... | 275 | 277 | 1,076 | 495 | 581 | 43 | 96 | ... | ... | 247 | 81 | 307 | 316 | 108 | 117 | 76 | 129 |
| | Locality 2 | E. B. 344 ... | ... | ... | 168 | 168 | 689 | 311 | 378 | 2 | ... | ... | ... | 229 | 177 | 166 | 104 | 61 | 68 | 1 | 2 |
| | | 345 ... | ... | ... | 135 | 136 | 488 | 237 | 251 | ... | ... | ... | ... | 192 | 82 | 158 | 92 | 51 | 11 | 2 | 1 |
| | | | Total ... | ... | 303 | 304 | 1,177 | 548 | 629 | 2 | ... | ... | ... | 421 | 259 | 324 | 196 | 112 | 79 | 3 | 3 |
| | Locality 3 | E. B. 346 ... | ... | ... | 203 | 208 | 770 | 375 | 395 | ... | ... | ... | ... | 208 | 128 | 188 | 87 | 30 | 39 | ... | ... |
| | 4 | 347 ... | ... | ... | 145 | 145 | 505 | 225 | 281 | 1 | ... | ... | ... | 150 | 30 | 156 | 45 | 90 | 13 | ... | 1 |
| | | 348 ... | ... | ... | 198 | 198 | 853 | 393 | 460 | 199 | 254 | ... | ... | 162 | 43 | 262 | 317 | 105 | 22 | 134 | 285 |
| | | | Total ... | ... | 343 | 343 | 1,359 | 618 | 741 | 200 | 254 | ... | ... | 312 | 73 | 418 | 362 | 195 | 35 | 134 | 286 |
| | Locality 5 | E. B. 349 ... | ... | ... | 172 | 175 | 703 | 305 | 398 | ... | ... | ... | ... | 241 | 248 | 109 | 27 | 14 | 2 | ... | ... |
| | 6 | 350 ... | ... | ... | 166 | 169 | 701 | 317 | 384 | ... | ... | ... | ... | 245 | 165 | 146 | 61 | 35 | 4 | 11 | ... |
| | 7 | 351 ... | ... | ... | 118 | 119 | 440 | 213 | 227 | 5 | 1 | ... | ... | 153 | 100 | 117 | 37 | 6 | 3 | ... | ... |
| | | 352 ... | ... | ... | 127 | 127 | 518 | 245 | 273 | ... | ... | ... | ... | 160 | 56 | 151 | 144 | 85 | 4 | ... | ... |
| | | 353 ... | ... | ... | 154 | 154 | 582 | 252 | 330 | 165 | 221 | ... | ... | 151 | 116 | 120 | 158 | 64 | 90 | 14 | 48 |
| | | | Total ... | ... | 399 | 400 | 1,540 | 710 | 830 | 170 | 222 | ... | ... | 464 | 272 | 388 | 339 | 105 | 97 | 14 | 48 |
| | Locality 8 | E. B. 354 ... | ... | ... | 159 | 159 | 618 | 251 | 367 | 17 | 44 | ... | ... | 171 | 207 | 75 | 80 | 24 | 48 | 5 | 2 |
| | 9 | 355 ... | ... | ... | 231 | 231 | 934 | 430 | 504 | ... | ... | ... | ... | 286 | 162 | 214 | 96 | 37 | 4 | 5 | 4 |
| | | 356 ... | ... | ... | 133 | 133 | 535 | 250 | 285 | ... | ... | ... | ... | 154 | 93 | 130 | 69 | 10 | 3 | 18 | 4 |
| | | | Total ... | ... | 364 | 364 | 1,469 | 680 | 789 | 17 | 44 | ... | ... | 440 | 255 | 344 | 165 | 47 | 7 | 23 | 8 |
| | Locality 10 | E. B. 357 ... | ... | ... | 223 | 223 | 896 | 443 | 453 | 236 | 228 | ... | ... | 247 | 47 | 143 | 174 | 107 | 157 | 1 | 5 |
| | | | Town Total | 6·23 | 2,607 | 2,622 | 10,309 | 4,742 | 5,567 | 668 | 844 | ... | ... | 2,996 | 1,735 | 2,442 | 1,807 | 777 | 585 | 267 | 481 |
| 72 | Pathamadai (P) ... | | P. M. H. L. D. Rhc. Mcw. Mp. Rly. R. Pt. Tel. S. Pw. Tk. Ei. Ea. E. Cs. | | | | | | | | | | | | | | | | | | |
| | Locality 1 | E. B. 378 ... | ... | ... | 177 | 177 | 793 | 361 | 432 | ... | ... | ... | ... | 264 | 241 | 150 | 82 | 22 | 3 | ... | ... |
| | 2 | 379 ... | ... | ... | 191 | 208 | 811 | 405 | 406 | ... | ... | ... | ... | 218 | 96 | 244 | 67 | 61 | 22 | ... | 1 |
| | 3 | 380 ... | ... | ... | 175 | 176 | 702 | 346 | 356 | 17 | 19 | ... | ... | 154 | 37 | 206 | 190 | 81 | 79 | 3 | 7 |
| | 4 | 381 ... | ... | ... | 80 | 80 | 311 | 146 | 165 | ... | ... | ... | ... | 49 | 19 | 77 | 62 | 29 | 11 | 4 | 4 |
| | | 382 ... | ... | ... | 221 | 255 | 835 | 360 | 485 | 278 | 396 | ... | ... | 124 | 39 | 206 | 312 | 75 | 101 | 106 | 188 |
| | | | Total ... | ... | 301 | 335 | 1,156 | 506 | 650 | 278 | 396 | ... | ... | 173 | 58 | 283 | 374 | 104 | 112 | 110 | 192 |
| | Locality 5 | E. B. 383 ... | ... | ... | 183 | 187 | 749 | 368 | 381 | 1 | 2 | ... | ... | 212 | 99 | 188 | 109 | 42 | 11 | 4 | 2 |
| | | 384 ... | ... | ... | 116 | 116 | 563 | 245 | 318 | ... | ... | ... | ... | 133 | 45 | 89 | 83 | 43 | 9 | ... | ... |
| | | | Total ... | ... | 299 | 303 | 1,312 | 613 | 699 | 1 | 2 | ... | ... | 345 | 144 | 277 | 192 | 85 | 20 | 4 | 2 |

TOWN

AMBASAMUDRAM

DIRECOTRY

TALUK—(contd.)

| Location Code Number | Name of Town | A-III M | A-III F | A-IV M | A-IV F | A-V M | A-V F | A-VI M | A-VI F | A-VII M | A-VII F | A-VIII M | A-VIII F | A-IX M | A-IX F | B-X Non-workers M | B-X Non-workers F |
|---|---|---|---|---|---|---|---|---|---|---|---|---|---|---|---|---|---|
| 1 | 2 | 21 | 22 | 23 | 24 | 25 | 26 | 27 | 28 | 29 | 30 | 31 | 32 | 33 | 34 | 35 | 36 |
| 63 | Cheranmahadevi (P)—(*concld.*) | | | | | | | | | | | | | | | | |
| | Locality 1 E. B. 342 ... | 6 | 3 | ... | ... | 1 | ... | 2 | ... | ... | ... | ... | ... | 28 | 8 | 86 | 132 |
| | 343 ... | ... | ... | 31 | 38 | 19 | ... | 3 | ... | 1 | ... | 8 | ... | 24 | 21 | 102 | 133 |
| | **Total ...** | **6** | **3** | **31** | **38** | **20** | **...** | **5** | **...** | **1** | **...** | **8** | **...** | **52** | **29** | **188** | **265** |
| | Locality 2 E. B. 344 ... | 3 | 1 | 5 | 25 | 8 | 1 | 15 | 2 | 19 | 1 | 1 | ... | 53 | 4 | 145 | 274 |
| | 345 ... | 3 | ... | ... | 79 | 12 | — | 22 | ... | 39 | ... | 1 | — | 28 | 1 | 79 | 159 |
| | **Total ...** | **6** | **1** | **5** | **104** | **20** | **1** | **37** | **2** | **58** | **1** | **2** | **...** | **81** | **5** | **224** | **433** |
| | Locality 3 E. B. 346 ... | 8 | 10 | ... | 10 | 10 | 8 | 29 | 3 | 40 | 6 | 9 | ... | 62 | 11 | 187 | 308 |
| | 4 347 ... | 11 | 13 | 2 | 14 | 5 | — | 12 | ... | 10 | ... | 10 | ... | 16 | 4 | 69 | 236 |
| | 348 ... | 4 | 4 | 1 | ... | 3 | — | — | — | 4 | ... | ... | ... | 11 | 6 | 131 | 143 |
| | **Total ...** | **15** | **17** | **3** | **14** | **8** | **...** | **12** | **...** | **14** | **...** | **10** | **...** | **27** | **10** | **200** | **379** |
| | Locality 5 E. B. 349 ... | 4 | ... | 1 | 19 | 23 | ... | 2 | ... | 2 | 1 | 3 | ... | 60 | 5 | 196 | 371 |
| | 6 350 ... | 3 | 24 | 32 | 22 | 5 | — | 2 | ... | 19 | 8 | 2 | ... | 37 | 3 | 171 | 323 |
| | 7 351 ... | 2 | ... | 22 | 22 | 6 | 3 | 8 | ... | 25 | 2 | 3 | ... | 45 | 7 | 95 | 100 |
| | 352 ... | ... | ... | 91 | 140 | 8 | ... | ... | ... | 4 | ... | 4 | ... | 9 | ... | 94 | 129 |
| | 253 ... | 6 | ... | ... | ... | 15 | 3 | 1 | 1 | 3 | ... | 1 | ... | 16 | 16 | 132 | 172 |
| | **Total ...** | **8** | **...** | **113** | **162** | **29** | **6** | **9** | **1** | **32** | **2** | **8** | **...** | **70** | **23** | **322** | **491** |
| | Locality 8 E.B. 354 ... | 1 | ... | ... | 3 | 6 | 17 | ... | 1 | 9 | 3 | 1 | ... | 29 | 6 | 176 | 287 |
| | 9 355 ... | 6 | 3 | 10 | 66 | 30 | 6 | 3 | ... | 54 | ... | 9 | ... | 60 | 13 | 216 | 408 |
| | 356 ... | 1 | ... | 21 | 46 | 8 | 7 | 10 | ... | 7 | 2 | 11 | ... | 44 | 7 | 120 | 216 |
| | **Total ...** | **7** | **3** | **31** | **112** | **38** | **13** | **13** | ... | **61** | **2** | **20** | ... | **104** | **20** | **336** | **624** |
| | Locality 10 E. B. 357 ... | 1 | ... | 9 | 5 | 3 | ... | 1 | ... | 1 | | | ... | 23 | 7 | 300 | 279 |
| | **Town Total ...** | **59** | **58** | **222** | **489** | **162** | **45** | **110** | **7** | **237** | **23** | **63** | ... | **545** | **119** | **2,300** | **3,760** |
| 72 | Pathamadai (P)—(*contd.*) | | | | | | | | | | | | | | | | |
| | Locality 1 E. B. 378 ... | 2 | 2 | 65 | 71 | 3 | ... | 2 | ... | 10 | | 1 | ... | 45 | 6 | 211 | 359 |
| | 2 379 ... | ... | ... | 104 | 27 | 22 | ... | 1 | ... | 14 | 1 | 2 | ... | 40 | 16 | 161 | 339 |
| | 3 380 ... | ... | ... | 81 | 88 | 6 | — | ... | ... | 7 | 2 | ... | ... | 28 | 14 | 140 | 166 |
| | 4 381 ... | ... | ... | 9 | 22 | 7 | 1 | 6 | 1 | 5 | 4 | 3 | ... | 14 | 19 | 69 | 103 |
| | 382 ... | ... | ... | 8 | 16 | 2 | — | — | — | ... | ... | — | ... | 15 | 7 | 154 | 173 |
| | **Total ...** | **...** | **...** | **17** | **38** | **9** | **1** | **6** | **1** | **5** | **4** | **3** | ... | **29** | **26** | **223** | **276** |
| | Locality 5 E. B. 383 ... | 8 | ... | 30 | 74 | 11 | 6 | 5 | — | 31 | 3 | 3 | ... | 54 | 13 | 180 | 272 |
| | 384 ... | ... | ... | 14 | 74 | 3 | ... | — | ... | 17 | ... | 2 | ... | 10 | ... | 156 | 235 |
| | **Total ...** | **8** | **...** | **44** | **148** | **14** | **6** | **5** | ... | **48** | **3** | **5** | ... | **64** | **13** | **336** | **507** |

**TOWN**

**AMBASAMUDRAM**

**DIRECTORY**

TALUK—(contd.)

| Location Code Number | Name of Town | Area in Sq. Miles | Occupied Residential Houses: No. of Houses | Occupied Residential Houses: No. of Households | Total No. of Persons Enumerated: Total | Total No. of Persons Enumerated: Males | Total No. of Persons Enumerated: Females | Scheduled Castes: M | Scheduled Castes: F | Scheduled Tribes: M | Scheduled Tribes: F | Literate and Educated Persons: M | Literate and Educated Persons: F | Total Workers (A-I to A-IX): M | Total Workers (A-I to A-IX): F | A-I: M | A-I: F | A-II: M | A-II: F |
|---|---|---|---|---|---|---|---|---|---|---|---|---|---|---|---|---|---|---|---|
| 1 | 2 | 3 | 4 | 5 | 6 | 7 | 8 | 9 | 10 | 11 | 12 | 13 | 14 | 15 | 16 | 17 | 18 | 19 | 20 |
| 72 | Pathamadai (P)—(contd.) | | | | | | | | | | | | | | | | | | |
| Locality 6 | E. B. 385 ... ... | ... | 165 | 165 | 714 | 300 | 414 | 30 | 49 | ... | ... | 194 | 78 | 116 | 167 | 39 | 3 | 17 | 33 |
| 7 | 386 ... ... | ... | 182 | 182 | 761 | 364 | 397 | ... | ... | ... | ... | 183 | 153 | 170 | 11 | 47 | 2 | 14 | 1 |
| | 387 ... ... | ... | 116 | 119 | 472 | 232 | 240 | ... | ... | ... | ... | 97 | 25 | 140 | 15 | 27 | ... | 62 | 6 |
| | 388 ... ... | ... | 127 | 129 | 513 | 240 | 273 | 88 | 114 | ... | ... | 68 | 22 | 139 | 46 | 86 | 18 | ... | ... |
| | **Total** ... | ... | **425** | **430** | **1,746** | **836** | **910** | **88** | **114** | ... | ... | **348** | **200** | **449** | **72** | **160** | **20** | **76** | **7** |
| Locality 8 | E. B. 389 ... ... | ... | 128 | 129 | 500 | 196 | 304 | 3 | 5 | ... | ... | 102 | 60 | 75 | 137 | 47 | 5 | 1 | ... |
| | 390 .. ... | ... | 124 | 126 | 580 | 267 | 313 | ... | ... | ... | ... | 168 | 60 | 117 | 91 | 51 | ... | 3 | ... |
| | **Total** ... | ... | **252** | **255** | **1,080** | **463** | **617** | **3** | **5** | ... | ... | **270** | **120** | **192** | **228** | **98** | **5** | **4** | ... |
| Locality 9 | E. B. 391 ... ... | ... | 117 | 119 | 498 | 230 | 268 | ... | ... | ... | ... | 147 | 88 | 120 | 19 | 45 | 5 | 43 | 6 |
| | 392 ... ... | ... | 203 | 203 | 740 | 355 | 385 | 129 | 145 | ... | ... | 82 | 18 | 205 | 190 | 105 | 73 | 62 | 101 |
| | **Total** ... | — | **320** | **322** | **1,238** | **585** | **653** | **129** | **145** | ... | ... | **229** | **106** | **325** | **209** | **150** | **78** | **105** | **107** |
| | **Town Total** ... | **6·77** | **2,305** | **2,371** | **9,552** | **4,415** | **5,137** | **546** | **730** | ... | ... | **2,195** | **1,080** | **2,242** | **1,581** | **800** | **342** | **319** | **349** |

| Location Code Number | Name of Town | | A-III M | A-III F | A-IV M | A-IV F | A-V M | A-V F |
|---|---|---|---|---|---|---|---|---|
| 1 | 2 | | 21 | 22 | 23 | 24 | 25 | 26 |
| 72 | Pathamadai (P)—(concld.) | | | | | | | |
| | Locality 6 | E. B. 385 ... | 2 | ... | 16 | 128 | 2 | ... |
| | 7 | 386 ... | 15 | 1 | 1 | 3 | 18 | ... |
| | | 387 ... | 9 | ... | 1 | 6 | 3 | 1 |
| | | 388 ... | 1 | ... | ... | 8 | 1 | ... |
| | | Total ... | 26 | 1 | 19 | 17 | 22 | 1 |
| | Locality 8 | E. B. 389 ... | 5 | ... | 4 | 132 | 4 | ... |
| | | 390 ... | 3 | ... | 7 | 86 | 7 | ... |
| | | Total ... | 8 | ... | 11 | 218 | 11 | ... |
| | Locality 9 | E. B. 391 ... | ... | ... | 1 | ... | 2 | 1 |
| | | 392 ... | ... | ... | 27 | 14 | ... | ... |
| | | Total ... | ... | ... | 28 | 14 | 2 | 1 |
| | | Town Total ... | 46 | 3 | 385 | 749 | 91 | 9 |



| A-VI M | A-VI F | A-VII M | A-VII F | A-VIII M | A-VIII F | A-IX M | A-IX F | B-X Non-workers M | B-X Non-workers F |
|---|---|---|---|---|---|---|---|---|---|
| 27 | 28 | 29 | 30 | 31 | 32 | 33 | 34 | 35 | 36 |
| ... | ... | 28 | 2 | ... | ... | 12 | 1 | 184 | 247 |
| ... | ... | 16 | ... | 2 | ... | 39 | 4 | 194 | 386 |
| 3 | ... | 15 | ... | 2 | ... | 18 | 2 | 92 | 225 |
| ... | ... | 3 | ... | ... | ... | 48 | 20 | 101 | 227 |
| 3 | ... | 34 | ... | 4 | ... | 105 | 26 | 387 | 838 |
| ... | ... | 6 | ... | ... | ... | 8 | ... | 121 | 167 |
| ... | ... | 22 | 1 | 1 | ... | 23 | 4 | 150 | 222 |
| ... | ... | 28 | 1 | 1 | ... | 31 | 4 | 271 | 389 |
| ... | ... | 6 | ... | ... | ... | 23 | 7 | 110 | 249 |
| 1 | ... | 2 | ... | 1 | ... | 7 | 2 | 150 | 195 |
| 1 | ... | 8 | ... | 1 | ... | 30 | 9 | 260 | 444 |
| 18 | 1 | 182 | 13 | 17 | ... | 384 | 115 | 2,173 | 3,556 |

# 8. NANGUNERI TALUK

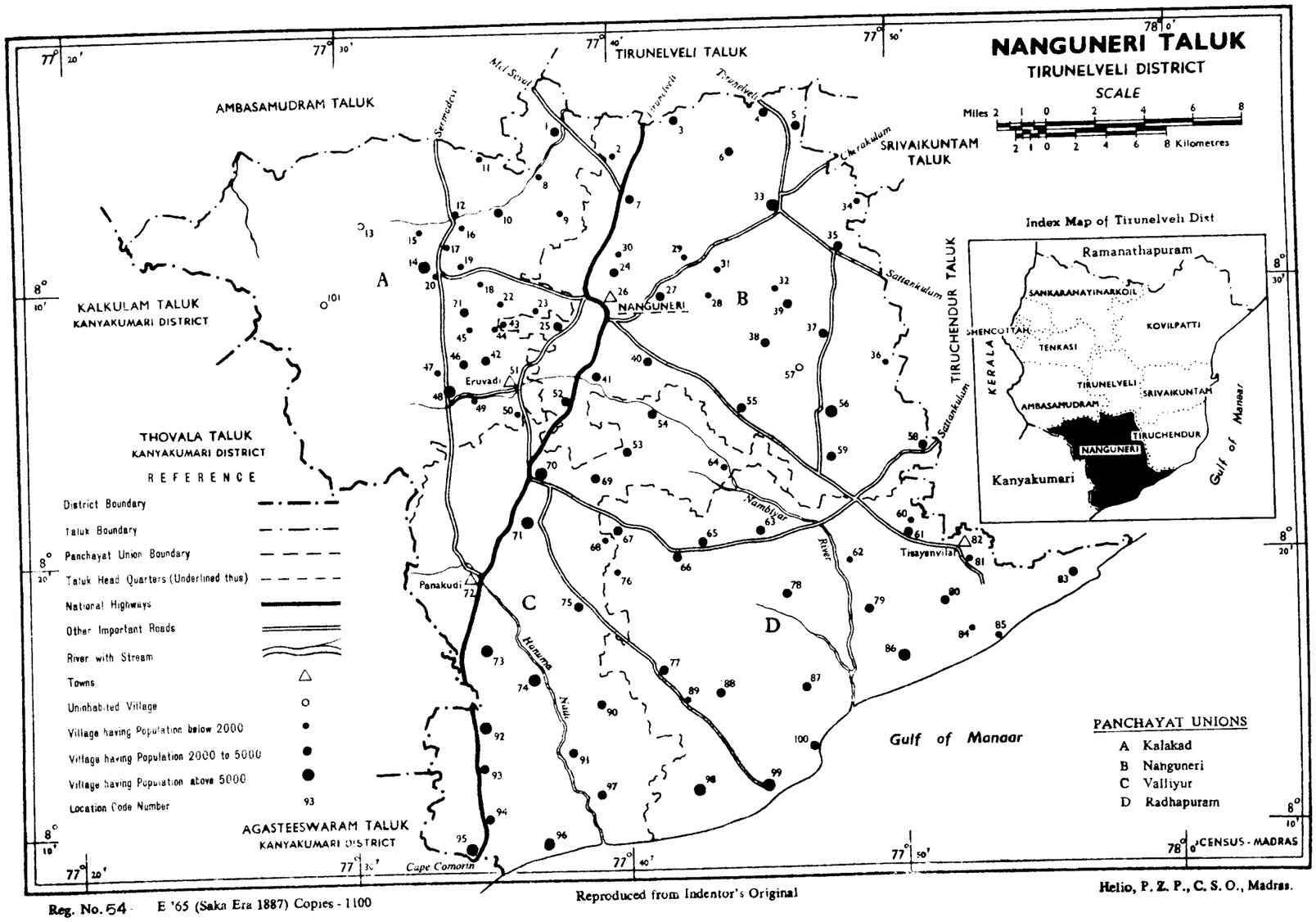


Reg. No. 54 E '65 (Saka Era 1887) Copies - 1100

Reproduced from Indentor's Original

Helio, P. Z. P., C. S. O., Madras.

## ALPHABETICAL LIST OF VILLAGES

### 8. NANGUNERI TALUK

| Sl. No. | Name of village | Location Code Number | Sl. No. | Name of village | Location Code Number |
|---|---|---|---|---|---|
| 1 | Achambadu (P) | 69 | 39 | Karunkulam (P) | 94 |
| 2 | Alwaneri (P) | 4 | 40 | Kasthurirengapuram (P) | 78 |
| 3 | Anaikarai (P) | 62 | 41 | Kavalkinar (P) | 73 |
| 4 | Araikulam (V) | 53 | 42 | Kilakaduvetti (P) | 8 |
| 5 | Ariakulam (P) | 31 | 43 | Kilakaruvelankulam (V) | 17 |
| 6 | Avarikulam (P) | 92 | 44 | Koddankulam (P) | 98 |
| 7 | Chettikulam (P) | 96 | 45 | Koilammalpuram (P) | 21 |
| 8 | Chintamany (P) | 34 | 46 | Koondakulam (V) | 32 |
| 9 | Dalapathisamudram (P) | 52 | 47 | Koothanguzhi (P) | 100 |
| 10 | Danakkarkulam (P) | 90 | 48 | Kottaikarungulam (P) | 63 |
| 11 | Devanallur (V) | 10 | 49 | Kovankulam (P) | 64 |
| 12 | Eruvadi (V) | 50 | 50 | Kumarapuram (P) | 61 |
| 13 | Eruvadi (P) | 51 | 51 | Kumbikulam (P) | 65 |
| 14 | Idayankulam (V) | 11 | 52 | Kuttam (P) | 83 |
| 15 | Inam Adankarkulam (P) | 91 | 53 | Levinjipurum (P) | 95 |
| 16 | Inam Alangulam (V) | 43 | 54 | Mahadevankulam (P) | 60 |
| 17 | Inam Alankinar Tirumalapuram (P) | 68 | 55 | Malayadipudur (V) | 47 |
| | | | 56 | Marugalkurichi (P) | 24 |
| 18 | Inam Appuvilai (P) | 81 | 57 | Moolaikaraipatti (P) | 33 |
| 19 | Inam Arasapathu (V) | 13 | 58 | Munanjipatti (P) | 35 |
| 20 | Inamjeer Mutt (V) | 30 | 59 | Muthumothanmmoli (P) | 80 |
| 21 | Inam Kesavaneri (V) | 16 | 60 | Nambithalaivanpattayam (V) | 49 |
| 22 | Inam Melamalayaneri (V) | 45 | 61 | Nanguneri (P) | 26 |
| 23 | Inam Parameswarapuram (P) | 89 | 62 | Padalayarkulam (V) | 19 |
| 24 | Inam Vadivelpuram (V) | 57 | 63 | Padamaneri (P) | 12 |
| 25 | Iraippuwari (P) | 40 | 64 | Palavoor (P) | 93 |
| 26 | Irukkandurai (P) | 97 | 65 | Panagudi (P) | 72 |
| 27 | Ittamoli (P) | 58 | 66 | Pappanakulam (P) | 38 |
| 28 | Kadamboduvalavoo (P) | 22 | 67 | Paruthipadu (P) | 5 |
| 29 | Kadankulam (P) | 55 | 68 | Pathai (V) | 15 |
| 30 | Kadankulam Thirumallapuram (P) | 39 | 69 | Poolam (P) | 2 |
| 31 | Kalakad (P) | 14 | 70 | Puliyoorkurichi (P) | 42 |
| 32 | Kalakad R.F. | 101 | 71 | Radhapuram (P) | 77 |
| 33 | Kallikulam (P) | 9 | 72 | Rajakkalmangalam (P) | 41 |
| 34 | Kannanallur (P) | 54 | 73 | Ramakrishnapuram (V) | 37 |
| 35 | Karandaneri (P) | 7 | 74 | Sadayaneri (V) | 36 |
| 36 | Karichethu Barathavovarai(P) | 85 | 75 | Samugarengapuram (P) | 66 |
| 37 | Karichuthuovari (P) | 84 | 76 | Sankanankulam (P) | 59 |
| 38 | Karichuthupudur (P) | 86 | | | |

| Sl.No. | Name of village | Location Code Number | Sl. No. | Name of village | Location Code Number |
|---|---|---|---|---|---|
| 77 | Sattangulam (P) ... | 6 | 90 | Thiruvambalapuram (P) ... | 87 |
| 78 | Sengalakurichi (P ... | 46 | 91 | Thottakudi (P) ... | 3 |
| 79 | Senbagaramanallur (P) ... | 28 | 92 | Tisayanvilai (P) ... | 82 |
| 80 | Singaneri (P) ... | 27 | 93 | Unnankulam (V) ... | 29 |
| 81 | Singikulam (P) ... | 1 | 94 | Urumankulam (P) ... | 79 |
| 82 | Sivalaperi (V) ... | 20 | 95 | Vadakkankulam (P) ... | 74 |
| 83 | Sooranguci (P) ... | 23 | 96 | Vadakku Valliyoor (P) ... | 70 |
| 84 | Soundarapandiapuram (P) ... | 76 | 97 | Vadukatchimathil (V) ... | 44 |
| 85 | Therku Kallikulam (P) ... | 67 | 98 | Udayathoor (P) ... | 88 |
| 86 | Therku Nanguneri (P) ... | 25 | 99 | Veppilankulam (P) ... | 75 |
| 87 | Therku Valliyoor (P) ... | 71 | 100 | Vijayapatti (P) ... | 99 |
| 88 | Thirujeer Muttl. (V) ... | 18 | 101 | Vijayanarayanam (P) ... | 56 |
| 89 | Thirukaranguci (P) ... | 48 | | | |



## PANCHAYAT UNION

| Sl. No. | L. C. No. | Name of Panchayat | Date of formation | Location Code/Units of 1961 Census constituting the Panchayat formed after 31-3-1960 | Persons | Males | Females |
|---|---|---|---|---|---|---|---|
| 1 | 2 | 3 | 4 | 5 | 6 | 7 | 8 |
| | | | | **VALLIYUR PANCHAYAT UNION** | | | |
| | | | | *City Panchayats* | | | |
| 1 | 70 | Vadakku Valliyur ... | ... | Vadakku Valliyur | 11,434 | 5,535 | 5,899 |
| 2 | 72 | Panagudi ... | ... | Panagudi | 13,265 | 6,453 | 6,812 |
| | | | | *Village Panchayats* | | | |
| 1 | 69 | Achampadu ... | ... | Achampadu | 2,753 | 1,235 | 1,518 |
| 2 | 91 | Adangarkulam ... | ... | Adangarkulam | 2,037 | 996 | 1,041 |
| 3 | 68 | Alanginar Thirumalapuram ... | ... | Alanginar Thirumalapuram | 1,865 | 901 | 964 |
| 4 | 53 | Araikulam ... | ... | Araikulam | 2,868 | 1,328 | 1,540 |
| 5 | 92 | Avaraikulam ... | ... | Avaraikulam | 5,273 | 2,571 | 2,702 |
| 6 | 90 | Danakkarkulam ... | ... | Danakkarkulam | 3,875 | 1,814 | 2,061 |
| 7 | 97 | Irukkandurai ... | ... | Irukkandurai | 2,697 | 1,342 | 1,355 |
| 8 | 54 | Kannanallur ... | ... | Kannanallur | 2,717 | 1,289 | 1,428 |
| 9 | 94 | Karungulam ... | ... | Karungulam | 2,373 | 1,204 | 1,169 |
| 10 | 73 | Kavalkinar ... | ... | Kavalkinar | 6,377 | 3,116 | 3,261 |
| 11 | 64 | Kovangulam ... | ... | Kovangulam | 1,402 | 691 | 711 |
| 12 | 95 | Levinjipuram ... | ... | Levinjipuram | 7,355 | 3,678 | 3,677 |
| 13 | 93 | Palavur ... | ... | Palavur | 4,481 | 2,222 | 2,259 |
| 14 | 96 | Chettikulam ... | ... | Chettikulam | 5,415 | 2,708 | 2,707 |
| 15 | 71 | Therku Valliyur ... | ... | Therku Valliyur | 5,702 | 2,834 | 2,868 |
| 16 | 74 | Vadakkankulam ... | ... | Vadakkankulam | 6,955 | 3,136 | 3,819 |
| 17 | 75 | Veppilangulam ... | ... | Veppilangulam | 3,828 | 1,875 | 1,953 |
| | | | | **Total** | **92,672** | **44,927** | **47,745** |

## PANCHAYAT UNION

| Serial No. | L. C. No. | Name of Panchayat | | Date of formation | Location Code/Units of 1961 Census constituting the Panchayat formed after 31-3-1960 | Persons | Males | Females |
|---|---|---|---|---|---|---|---|---|
| 1 | 2 | 3 | | 4 | 5 | 6 | 7 | 8 |
| | | | | | **KALAKAD PANCHAYAT UNION** | | | |
| | | | | | *City Panchayats* | | | |
| 1 | 51 | Ervadi | ... | ... | Ervadi | 9,246 | 4,134 | 5,112 |
| | | | | | 50 Ervadi (N.P.) | 351 | 176 | 175 |
| 2 | 14 | Kalakad | ... | ... | Kalakad | 18,483 | 8,630 | 9,853 |
| | | | | | 15 Patha | 563 | 289 | 274 |
| 3 | 48 | Thirukarungudi | ... | ... | Thirukarungudi | 7,698 | 3,680 | 4,018 |
| | | | | | *Village Panchayats* | | | |
| 1 | 10 | Devanallur | ... | ... | Devanallur | 3,622 | 1,738 | 1,884 |
| 2 | 11 | Idayankulam | ... | ... | Idayankulam | 1,803 | 828 | 975 |
| 3 | 22 | Kadamboluvalavu | ... | ... | Kadamboluvilavu | 1,805 | 877 | 928 |
| 4 | 9 | Kallikulam | ... | ... | Kallikulam | 1,853 | 885 | 968 |
| 5 | 21 | Kovilammalpuram | ... | ... | Kovilammalpuram | 3,301 | 1,571 | 1,730 |
| 6 | 47 | Malayadipudur | ... | ... | Malayadipudur | 1,461 | 714 | 747 |
| 7 | 12 | Padmaneri | ... | ... | Padmaneri | 1,703 | 800 | 903 |
| 8 | 42 | Puliyakurichi | ... | ... | Puliyakurichi | 3,884 | 1,713 | 2,171 |
| 9 | 46 | Sengalakurichi | ... | ... | Sengalakurichi | 3,065 | 1,380 | 1,685 |
| 10 | 1 | Singikulam | ... | ... | Singikulam | 2,813 | 1,336 | 1,477 |
| 11 | 23 | Soorangudi | ... | ... | Soorangudi | 1,391 | 622 | 769 |
| 12 | 8 | Kilkaduvetti | ... | ... | Kilkaduvetti | 1,554 | 749 | 805 |
| 13 | 44 | Vadugachi Mathil | ... | ... | Vadugachi Mathil | 1,020 | 493 | 527 |
| | | | | | 45 Inam Malayaneri | 184 | 89 | 95 |
| | | | | | 18 Inam Thirukeramutt | 316 | 149 | 167 |
| 14 | 49 | Nambithalaivanpattayam | ... | ... | Nambithalaivanpattayam | 1,079 | 509 | 570 |
| 15 | 17 | Kilakaruvelangulam | ... | ... | Kilakaruvelangulam | 695 | 319 | 376 |
| | | | | | 16 Inam Kesavaneri | 230 | 111 | 119 |
| 16 | 19 | Padalayarkulam | ... | ... | Padalayarkulam | 999 | 478 | 521 |
| 17 | 20 | Sivalaperi | ... | ... | Sivalaperi | 808 | 383 | 425 |
| | | | | | **Total** | **69,927** | **32,653** | **37,274** |





## PANCHAYAT UNION

| Sl. No. | L. C. No. | Name of Panchayat | | Date of formation | Location Code/Units of 1961 Census constituting the Panchayat formed after 31-3-1960 | Persons | Males | Females |
|---|---|---|---|---|---|---|---|---|
| 1 | 2 | 3 | | 4 | 5 | 6 | | 8 |
| | | | | | **RADHAPURAM PANCHAYAT UNION** | | | |
| | | | | | *City Panchayat* | | | |
| 1 | 82 | Thisayanvilai | ... | ... | Thisayanvilai | 13,758 | 6,629 | 7,129 |
| | | | | | *Village Panchayats* | | | |
| 1 | 62 | Anaikarai | ... | ... | Anaikarai | 609 | 283 | 326 |
| 2 | 81 | Appuvilai | ... | ... | Appuvilai | 672 | 323 | 349 |
| 3 | 86 | Karaichuthupudur | ... | ... | Karaichuthupudur | 5,291 | 2,481 | 2,810 |
| 4 | 78 | Kasthurirengapuram | ... | ... | Kasthurirengapuram | 2,109 | 1,027 | 1,082 |
| 5 | 85 | Karaichuthu Barathavovari | ... | ... | Karaichuthu Baratharvovari | 1,914 | 981 | 933 |
| 6 | 98 | Koodangulam | ... | ... | Koodangulam | 5,926 | 2,857 | 3,069 |
| 7 | 63 | Kottaikarungulam | ... | ... | Kottaikarungulam | 2,263 | 1,015 | 1,248 |
| 8 | 61 | Kumarapuram | ... | ... | Kumarapuram | 2,621 | 1,205 | 1,416 |
| 9 | 65 | Kumbikulam | ... | ... | Kumbikulam | 2,062 | 994 | 1,068 |
| 10 | 83 | Kuttam | ... | ... | Kuttam | 3,473 | 1,714 | 1,759 |
| 11 | 100 | Koothanguzhi | ... | 1—10—59 | A portion of Tiruvambalapuram Koothanguzhi | 2,323 | 1,146 | 1,177 |
| 12 | 60 | Mahadevankulam | ... | ... | Mahadevankulam | 530 | 228 | 302 |
| 13 | 80 | Muthumothanmozhi | ... | ... | Muthumothanmozhi | 3,869 | 1,848 | 2,021 |
| 14 | 89 | Parameswarapuram | ... | ... | Parameswarapuram | 1,221 | 587 | 634 |
| 15 | 77 | Radhapuram | ... | ... | Radhapuram | 4,454 | 2,124 | 2,330 |
| 16 | 66 | Samugarengapuram | ... | ... | Samugarengapuram | 3,363 | 1,583 | 1,780 |
| 17 | 76 | Soundarapandiapuram | ... | ... | Soundara Pandiapuram | 1,282 | 590 | 692 |
| 18 | 67 | Therku Kallikulam | ... | ... | Therku Kallikulam | 4,016 | 1,801 | 2,215 |
| 19 | 87 | Thiruvambalapuram | ... | ... | Thiruvambalapuram | 2,391 | 1,082 | 1,309 |
| 20 | 88 | Udayathur | ... | ... | Udayathur | 3,229 | 1,615 | 1,614 |
| 21 | 79 | Urumankulam | ... | ... | Urumankulam | 3,854 | 1,702 | 2,152 |

## PANCHAYAT UNION

| Sl. No. | L. C. No. | Name of Panchayat | Date of formation | Location Code/Units of 1961 Census constituting the Panchayat formed after 31-3-1960 | Persons | Males | Females |
|---|---|---|---|---|---|---|---|
| 1 | 2 | 3 | 4 | 5 | 6 | 7 | 8 |
| | | **RADHAPURAM PANCHAYAT UNION—(*concld.*)** | | | | | |
| 22 | 84 | Karaichuthu Nadarovari ... | ... | Karaichuthu Nadarovari | 1,852 | 892 | 960 |
| 23 | 99 | Vijayapatti ... | ... | Vijayapatti | 5,528 | 2,654 | 2,874 |
| | | | | **Total** | **78,610** | **37,361** | **41,249** |

## NANGUNERI PANCHAYAT UNION

*City Panchayats*

| | | | | | | | |
|---|---|---|---|---|---|---|---|
| 1 | 26 | Nanguneri ... | ... | Nanguneri | 5,937 | 2,761 | 3,176 |
| 2 | 33 | Moolaikaraipatti ... | ... | Moolaikaraipatti | 6,675 | 3,107 | 3,568 |

*Village Panchayats*

| | | | | | | | |
|---|---|---|---|---|---|---|---|
| 1 | 4 | Alwaneri ... | ... | Alwaneri | 2,022 | 926 | 1,096 |
| 2 | 6 | Amboorni Sathangulam ... | ... | Amboorni Sathangulam | 2,191 | 992 | 1,199 |
| 3 | 34 | Chinthamani ... | ... | Chinthamani | 1,019 | 476 | 543 |
| 4 | 52 | Dalapathi Samudram ... | ... | Dalapathi Samudram | 4,200 | 1,993 | 2,207 |
| 5 | 43 | Alangulam ... | ... | Alangulam | 327 | 156 | 171 |
| 6 | 40 | Iraipuvari ... | ... | Iraipuvari | 2,965 | 1,398 | 1,567 |
| 7 | 58 | Ittamoli ... | ... | Ittamoli | 6,228 | 2,989 | 3,239 |
| 8 | 55 | Kattangulam-Tirumalapuram ... | ... | Kattangulam-Tirumalapuram | 2,320 | 1,109 | 1,211 |
| 9 | 7 | Karandaneri ... | ... | Karandaneri | 2,709 | 1,246 | 1,463 |
| 10 | 32 | Koondakulam ... | 1—7—60 | Koondakulam | 1,128 | 523 | 605 |
| 11 | 35 | Munanjipatti ... | ... | Munanjipatti | 4,068 | 1,902 | 2,166 |
| 12 | 38 | Kadankulam Tirumelapuram ... | ... | Kadankulam Tirumelapuram | 2,890 | 1,372 | 1,518 |
| | 39 | Pappankulam ... | ... | Pappankulam | 2,286 | 1,051 | 1,235 |
| 13 | 5 | Paruthipadu ... | ... | Paruthipadu | 2,015 | 981 | 1,034 |
| 14 | 2 | Poolam ... | ... | Poolam | 1,756 | 835 | 921 |
| 15 | 41 | Rajakkulmangalam ... | ... | Rajakkalmangalam | 3,189 | 1,473 | 1,716 |



## PANCHAYAT UNION

| Sl. No. | L. C. No. | Name of Panchayat | Date of formation | Location Code/Units of 1961 Census constituting the Panchayat formed after 31-3-1960 | Persons | Males | Females |
|---|---|---|---|---|---|---|---|
| 1 | 2 | 3 | 4 | 5 | 6 | 7 | 8 |
| | | **NANGUNERI PANCHAYAT UNION—(*concld.*)** | | | | | |
| 16 | 28 | Shenbagaramanallur ... | ... | Shenbagaramanallur | 1,861 | 891 | 970 |
| 17 | 27 | Singaneri ... | ... | Singaneri | 2,373 | 1,065 | 1,308 |
| 18 | 25 | Therku Nanguneri ... | ... | Therku Nanguneri | 2,079 | 982 | 1,097 |
| 19 | 24 | Marugalkurichi ... | ... | Marugalkurichi | 2,595 | 1,346 | 1,249 |
| 20 | 3 | Thottakudi ... | ... | Thottakudi | 2,205 | 1,022 | 1,183 |
| 21 | 29 | Unnankulam ... | 1—6—60 | Unnankulam | 1,784 | 863 | 921 |
| 22 | 56 | Vijayanarayanam ... | ... | Vijayanarayanam | 5,167 | 2,498 | 2,669 |
| 23 | 59 | Sankanankulam ... | ... | Sankanankulam | 4,139 | 1,997 | 2,142 |
| 24 | 37 | Ramakrishnapuram Savalikaran-kulam ... | 1—8—60 | Ramakrishnapuram Savalikaran-kulam | 3,421 | 1,603 | 1,818 |
| 25 | 36 | Sadayaneri Venkatarangapuram ... | 15—9—60 | Sadayaneri Venkatarangapuram | 1,915 | 944 | 971 |
| 26 | 31 | Ariyakulam ... | 1—9—60 | Ariyakulam | 1,775 | 835 | 940 |
| | 30 | ... | ... | Inam Jeermutt | 608 | 278 | 330 |
| | | | | **Total** | **83,797** | **39,564** | **44,233** |

## VILLAGE

NANGUNERI

DIRECTORY

TALUK—(contd.)

| Location Code Number | Name of Village/Panchayat | | | Area in Sq. Miles | Occupied Residential Houses | | Total No. of Persons Enumerated | | | Scheduled Castes | | Scheduled Tribes | | Literate and Educated Persons | | Total Workers (A-I to A-IX) | | A-I | | A-II | |
|---|---|---|---|---|---|---|---|---|---|---|---|---|---|---|---|---|---|---|---|---|---|
| | | | | | No. of Houses | No. of Households | Total | Males | Females | M | F | M | F | M | F | M | F | M | F | M | F |
| 1 | 2 | | | 3 | 4 | 5 | 6 | 7 | 8 | 9 | 10 | 11 | 12 | 13 | 14 | 15 | 16 | 17 | 18 | 19 | 20 |
| 1 | Singikulam (P) | ... | P. M. L. R. Pt. Pw. E. | 9·45 | 662 | 686 | 2,813 | 1,336 | 1,477 | 318 | 378 | ... | ... | 632 | 354 | 794 | 314 | 537 | 168 | 29 | 3 |
| 2 | Poolam (P) | ... | P. L. R. Pw. E. | 6·09 | 387 | 387 | 1,756 | 835 | 921 | 266 | 312 | ... | ... | 419 | 213 | 477 | 28 | 422 | 6 | 19 | ... |
| 3 | Thottakudi (P) | ... | P. M. L. R. S. Pw. Ea. E. | 7·56 | 503 | 511 | 2,205 | 1,022 | 1,183 | 116 | 84 | ... | ... | 528 | 377 | 604 | 292 | 409 | 167 | 47 | 50 |
| 4 | Alwaneri (P) | ... | P. M. R. Pw. Ea. E. Cs. | 5·31 | 494 | 497 | 2,022 | 926 | 1,096 | 66 | 170 | ... | ... | 418 | 361 | 563 | 588 | 365 | 393 | 45 | 101 |
| 5 | Paruthipadu (P) | ... | P. M. L. R. S. Pw. Ea. E. Cs. | 7·24 | 451 | 451 | 2,015 | 981 | 1,034 | 277 | 305 | ... | ... | 308 | 119 | 486 | 149 | 257 | 46 | 87 | 37 |
| 6 | Sattangulam (P) | ... | P. M. L. R. Pw. Ea. E. Cs. | 7·55 | 536 | 536 | 2,191 | 992 | 1,199 | 156 | 196 | ... | ... | 397 | 198 | 588 | 541 | 348 | 136 | 115 | 258 |
| 7 | Karandaneri (P) | ... | P. M. L. R. Pw. E. | 7·33 | 663 | 664 | 2,709 | 1,246 | 1,463 | 142 | 158 | ... | ... | 680 | 383 | 678 | 504 | 391 | 245 | 32 | 20 |
| 8 | Kilakaduvetti (P) | ... | P. L. R. Pw. E. | 4·74 | 341 | 341 | 1,554 | 749 | 805 | 93 | 102 | ... | ... | 416 | 271 | 481 | 336 | 201 | 33 | 27 | 3 |
| 9 | Kallikulam (P) | ... | P. L. R. Pw. E. | 5·63 | 435 | 449 | 1,853 | 885 | 968 | 74 | 80 | ... | ... | 368 | 141 | 574 | 461 | 313 | 205 | 9 | 18 |
| 10 | Devanallur (V) | ... | P. M. L.R. Pw. Tk. E. | 5·46 | 872 | 881 | 3,622 | 1,738 | 1,884 | 172 | 204 | ... | ... | 992 | 620 | 995 | 539 | 601 | 238 | 66 | 56 |
| 11 | Idayankulam (V) | ... | P. M. L. R. Pw. E. | 4·44 | 406 | 412 | 1,803 | 828 | 975 | 112 | 157 | ... | ... | 396 | 305 | 464 | 418 | 255 | 169 | 37 | 66 |
| 12 | Padmaneri (P) | ... | P. L. R. Pw. Tk. E. | 5·02 | 403 | 403 | 1,703 | 800 | 903 | 186 | 235 | ... | ... | 288 | 77 | 475 | 339 | 351 | 262 | 9 | 34 |
| 13 | Inam Arasapathu (V) | ... | ... | 1·45 | | | | | UNIN | HABITED | | | | | | | | | | | |
| 14 | Kalakad (P) | ... | P. M. H. L. D. Hos. Mp. R. Pt. S. Pw. Tk. Ei. Ea. E. Cs. B. | 12·56 | 4,301 | 4,326 | 18,483 | 8,630 | 9,853 | 1,732 | 1,980 | ... | ... | 5,123 | 2,955 | 4,733 | 3,327 | 2,046 | 923 | 374 | 507 |
| 15 | Pathai (V) | ... | P. Mp. R. Pw. Tk. E. | 1·00 | 113 | 113 | 563 | 289 | 274 | ... | ... | ... | ... | 118 | 60 | 156 | 45 | 101 | 30 | 3 | ... |
| 16 | Inam Kesavaneri (V) | ... | R. Pw. Tk. E. | 0·14 | 56 | 56 | 230 | 111 | 119 | 50 | 48 | ... | ... | 51 | 15 | 53 | 57 | 23 | 15 | 6 | 22 |
| 17 | Kilakaruvelankulam (V) | ... | P. R. Pw. Tk. Ea. E. | 1·00 | 157 | 157 | 695 | 319 | 376 | 77 | 91 | ... | ... | 131 | 62 | 181 | 155 | 117 | 63 | 36 | 45 |
| 18 | I. Thiru Jeer Mutt (V) | ... | ... | 2·36 | 66 | 66 | 316 | 149 | 167 | 54 | 60 | ... | ... | 40 | 6 | 86 | 109 | 45 | 7 | 36 | 101 |
| 19 | Padalayarkulam (V) | ... | P. Mp. R. Pt. Pw. Tk. Ea. E. | 1·61 | 234 | 234 | 999 | 478 | 521 | 130 | 153 | ... | ... | 142 | 19 | 266 | 239 | 156 | 50 | 62 | 167 |
| 20 | Sivalaperi (V) | ... | P. M. L. R. Pw. Tk. Ei. Ea. E. Vh. Cs. | 1·61 | 185 | 185 | 808 | 383 | 425 | 68 | 77 | ... | ... | 243 | 121 | 232 | 176 | 69 | 7 | 18 | 8 |
| 21 | Koilammalpuram (P) | ... | P. R. Pw. Tk. Ea. E. | 3·52 | 752 | 756 | 3,301 | 1,571 | 1,730 | 245 | 310 | ... | ... | 719 | 275 | 890 | 414 | 554 | 130 | 93 | 89 |
| 22 | Kadamboduvalavoo (P) | ... | P. R. Pw. Tk. Ea. E Cs. | 3·59 | 404 | 405 | 1,805 | 877 | 928 | 77 | 102 | ... | ... | 389 | 158 | 549 | 346 | 338 | 187 | 15 | 18 |
| 23 | Soorangudi (P) | ... | P. R. Pw. Tk. Ea. E | 2·47 | 351 | 351 | 1,391 | 622 | 769 | 74 | 101 | ... | ... | 353 | 197 | 377 | 327 | 312 | 185 | 7 | 17 |
| 24 | Marugalkurichi (P) | ... | P. R. Pw. Tk. Ea. E. | 3·42 | 545 | 545 | 2,595 | 1,346 | 1,249 | 196 | 125 | ... | ... | 603 | 113 | 718 | 245 | 452 | 105 | 51 | 39 |
| 25 | Therku Nanguneri (P) | ... | P. M. Pw. Ea. E. | 3·00 | 473 | 473 | 2,079 | 982 | 1,097 | 171 | 188 | ... | ... | 321 | 111 | 584 | 315 | 356 | 161 | 2 | ... |
| 27 | Singaneri (P) | ... | P. R. Pw. Ea. E. | 1·00 | 577 | 577 | 2,373 | 1,065 | 1,308 | 187 | 219 | ... | ... | 374 | 162 | 592 | 509 | 421 | 267 | 19 | 9 |
| 28 | Shenbagaramanallur (P) | ... | P. Pw. Ea. E. | 4·60 | 435 | 436 | 1,861 | 891 | 970 | 256 | 226 | ... | ... | 386 | 151 | 387 | 170 | 215 | 55 | 80 | 64 |
| 29 | Unnankulam (V) | ... | P. R. Pw. Cs. | 7·01 | 382 | 382 | 1,784 | 863 | 921 | 334 | 359 | ... | ... | 403 | 141 | 529 | 443 | 308 | 175 | 72 | 184 |
| 30 | Inam Jeer Mutt (V) | ... | R. Pw. Tk. | 3·81 | 155 | 155 | 608 | 278 | 330 | 14 | 25 | ... | ... | 141 | 55 | 178 | 123 | 70 | 20 | 3 | ... |
| 31 | Ariakulam (V) | ... | P. M. R. Pw. Cs. | 3·77 | 361 | 361 | 1,775 | 835 | 940 | 265 | 324 | ... | ... | 382 | 183 | 522 | 490 | 397 | 408 | 6 | 3 |
| 32 | Koondakulam (V) | ... | P. R. P. S. Pw. Ea. E. Cs. | 3·53 | 291 | 291 | 1,128 | 523 | 605 | 126 | 112 | ... | ... | 246 | 149 | 315 | 78 | 94 | 2 | 163 | 12 |
| 33 | Moolaikaraipatti (P) | ... | P. M. H. L. Hos. Mcw. Mp. R. S. Pw. Ei. Ea. E. Cs. | 19·04 | 1,604 | 1,604 | 6,675 | 3,107 | 3,568 | 712 | 804 | ... | ... | 1,393 | 750 | 1,670 | 656 | 641 | 171 | 55 | 23 |
| 34 | Chintamany (P) | ... | P. M. R. Pw. Ei. Ea. E. Cs. | 1·69 | 260 | 260 | 1,019 | 476 | 543 | 83 | 104 | ... | ... | 248 | 180 | 238 | 203 | 139 | 106 | 22 | 33 |
| 35 | Munanjipatti (P) | ... | P. M. H. L. Mcw. R. S. Pw. Ei. Ea. E. Cs. | 7·58 | 934 | 958 | 4,068 | 1,902 | 2,166 | 230 | 298 | ... | ... | 907 | 539 | 1,034 | 551 | 424 | 106 | 210 | 235 |
| 36 | Sadayaneri (V) | ... | P. M. Tk. | 5·32 | 441 | 441 | 1,915 | 944 | 971 | 159 | 161 | ... | ... | 492 | 173 | 693 | 180 | 280 | 39 | 110 | 44 |

## VILLAGE DIRECTORY

### NANGUNERI TALUK—(contd.)

| Location Code Number | Name of Village/Panchayat | A-III M | A-III F | A-IV M | A-IV F | A-V M | A-V F | A-VI M | A-VI F | A-VII M | A-VII F | A-VIII M | A-VIII F | A-IX M | A-IX F | B-X Non-workers M | B-X Non-workers F | Name of the Panchayat in which it is now included with the date of inclusion with other components if any |
|---|---|---|---|---|---|---|---|---|---|---|---|---|---|---|---|---|---|---|
| 1 | 2 | 21 | 22 | 23 | 24 | 25 | 26 | 27 | 28 | 29 | 30 | 31 | 32 | 33 | 34 | 35 | 36 | 37 |
| 1 Singikulam (P) | ... | 31 | 3 | 55 | 98 | 14 | 1 | 13 | ... | 12 | 1 | 3 | ... | 100 | 40 | 542 | 1,163 | — |
| 2 Poolam (P) | ... | 7 | ... | 4 | 17 | ... | ... | ... | ... | 1 | — | ... | ... | 24 | 5 | 358 | 893 | — |
| 3 Thottakudi (P) | ... | 40 | 1 | 2 | 29 | 23 | ... | ... | ... | 6 | ... | 1 | ... | 76 | 45 | 418 | 891 | — |
| 4 Alwaneri (P) | ... | 19 | ... | 52 | 33 | 4 | ... | ... | ... | 6 | 2 | 1 | 1 | 71 | 58 | 363 | 508 | ... |
| 5 Paruthipadu (P) | ... | 20 | ... | 31 | 16 | 10 | ... | ... | ... | 15 | ... | 1 | ... | 65 | 50 | 495 | 885 | ... |
| 6 Sattangulam (P) | ... | 28 | 4 | 31 | 77 | 3 | ... | ... | ... | 10 | 2 | 2 | ... | 51 | 64 | 404 | 658 | ... |
| 7 Karandaneri (P) | ... | 61 | 2 | 36 | 127 | 6 | 3 | 7 | 1 | 20 | 1 | 5 | ... | 120 | 105 | 568 | 959 | ... |
| 8 Kilakaduvetti (P) | ... | 8 | ... | 2 | ... | 5 | 12 | ... | ... | 5 | ... | 1 | ... | 232 | 288 | 268 | 469 | ... |
| 9 Kallikulam (P) | ... | 25 | 2 | 102 | 77 | 2 | ... | 3 | ... | 7 | 1 | 1 | ... | 92 | 158 | 331 | 507 | ... |
| 10 Devanallur (P) | ... | 43 | ... | 70 | 51 | 27 | 12 | 3 | ... | 16 | 7 | 4 | ... | 165 | 175 | 743 | 1,345 | ... |
| 11 Idayankulam (V) | ... | 25 | 3 | 60 | 61 | 28 | 36 | 3 | ... | 6 | 3 | 1 | ... | 49 | 80 | 364 | 557 | ... |
| 12 Padmaneri (P) | ... | 2 | ... | 1 | 3 | 7 | ... | 4 | ... | 5 | 10 | ... | ... | 91 | 90 | 325 | 504 | ... |
| 13 Inam Arasapathu (V) | ... | | | | | | | | UNINHABITED | | | | | | | | | ... |
| 14 Kalakad (P) | ... | 118 | 9 | 382 | 1,377 | 250 | 15 | 59 | 1 | 404 | 33 | 102 | ... | 993 | 462 | 3,897 | 6,526 | Kalakad (P) included in L.C. No. 15 |
| 15 Pathai (V) | ... | ... | ... | 8 | 2 | ... | ... | ... | ... | ... | ... | ... | ... | 44 | 13 | 133 | 229 | Pathai (P) merged with L. C. No. 14 |
| 16 Inam Kesavaneri (V) | ... | 1 | ... | 2 | 20 | 1 | ... | ... | ... | 5 | ... | ... | ... | 15 | ... | 58 | 62 | Inam Kesavaneri (P) merged with L. C. No. 17 |
| 17 Kilakaruvelankulam (V) | ... | 4 | ... | 10 | 41 | 6 | ... | 2 | ... | 1 | 4 | ... | ... | 5 | 2 | 138 | 221 | Kilakaruvelankulam (P) included L. C. No. 16 |
| 18 I. Thiru Jeer Mutt (V) | ... | ... | ... | ... | ... | 3 | ... | ... | ... | ... | ... | ... | ... | 2 | 1 | 63 | 58 | Inam Thiru Jeer Mutt (P) merged with L. C. No. 44 |
| 19 Padalayarkulam (V) | ... | ... | ... | 2 | ... | ... | ... | ... | ... | 3 | ... | ... | ... | 43 | 22 | 212 | 282 | ... |
| 20 Sivalaperi (V) | ... | 16 | ... | 4 | 49 | 3 | ... | ... | ... | 15 | ... | 1 | ... | 106 | 112 | 151 | 249 | ... |
| 21 Koilammalpuram (P) | ... | ... | — | 59 | 132 | 19 | ... | 3 | ... | 18 | ... | ... | ... | 144 | 93 | 681 | 1,286 | ... |
| 22 Kadamboduvalavoo (P) | — | 42 | 7 | 13 | 18 | 10 | 5 | 1 | ... | 6 | 3 | 2 | ... | 121 | 108 | 328 | 582 | ... |
| 23 Soorangudi (P) | — | 3 | 4 | 12 | 73 | 3 | 4 | ... | ... | 3 | 4 | 3 | ... | 34 | 40 | 245 | 442 | ... |
| 24 Marugalkurichi (P) | — | 37 | 2 | 9 | 5 | 4 | 5 | 1 | ... | 16 | 10 | 2 | ... | 146 | 79 | 628 | 1,004 | ... |
| 26 Therku Nanguneri (P) | ... | 71 | ... | 5 | 40 | ... | ... | 1 | ... | 14 | 5 | 3 | ... | 132 | 109 | 398 | 782 | ... |
| 27 Singaneri (P) | ... | 21 | 11 | 73 | 81 | 13 | 5 | 2 | ... | 8 | 5 | 2 | ... | 33 | 131 | 473 | 799 | ... |
| 28 Shenbagaramanallur (P) | ... | 12 | ... | 35 | 38 | 1 | ... | 1 | — | 8 | 3 | 2 | ... | 33 | 10 | 504 | 800 | ... |
| 29 Unnankulam (V) | ... | 20 | ... | 75 | 71 | 9 | ... | 5 | ... | 10 | — | 2 | ... | 28 | 13 | 334 | 478 | Unnankulam (P) 1-6-60 |
| 30 Inam Jeer Mutt (V) | — | 50 | ... | ... | ... | 9 | ... | ... | — | ... | ... | ... | ... | 46 | 103 | 100 | 207 | ... |
| 31 Ariakulam (V) | ... | 40 | — | 35 | 57 | ... | 1 | ... | — | 13 | 1 | 1 | ... | 30 | 20 | 313 | 450 | Ariakulam (P) 1-9-60 |
| 32 Koondakulam (V) | ... | 1 | 1 | 23 | 54 | 11 | ... | ... | ... | 7 | ... | 3 | ... | 13 | 9 | 208 | 527 | Koondakulam (P) 1-7-60 |
| 33 Moolaikaraipatti (P) | ... | 105 | 5 | 146 | 129 | 92 | 8 | 34 | ... | 103 | 8 | 17 | ... | 477 | 312 | 1,437 | 2,912 | ... |
| 34 Chintamany (P) | ... | ... | — | 56 | 59 | 2 | ... | ... | ... | 5 | 1 | 1 | ... | 13 | 4 | 238 | 340 | ... |
| 35 Munanjipatti (P) | ... | 14 | ... | 156 | 124 | 28 | 3 | 20 | ... | 45 | ... | 11 | ... | 126 | 83 | 868 | 1,615 | ... |
| 36 Sadayaneri (V) | ... | 135 | 10 | 5 | 69 | 27 | ... | ... | — | 8 | 1 | 1 | ... | 37 | 17 | 341 | 791 | Sadayaneri (P) 15-9-60 |

VILLAGE

NANGUNERI

DIRECTORY

TALUK - (contd.)

| Location Code Number | Name of Village/Panchayat | | | Area in Sq. Miles | Occupied Residential Houses: No. of Houses | Occupied Residential Houses: No. of Households | Total No. of Persons Enumerated: Total | Total No. of Persons Enumerated: Males | Total No. of Persons Enumerated: Females | Scheduled Castes: M | Scheduled Castes: F | Scheduled Tribes: M | Scheduled Tribes: F | Literate and Educated Persons: M | Literate and Educated Persons: F | Total Workers (A-I to A-IX): M | Total Workers (A-I to A-IX): F | A-I: M | A-I: F | A-II: M | A-II: F |
|---|---|---|---|---|---|---|---|---|---|---|---|---|---|---|---|---|---|---|---|---|---|
| 1 | 2 | | | 3 | 4 | 5 | 6 | 7 | 8 | 9 | 10 | 11 | 12 | 13 | 14 | 15 | 16 | 17 | 18 | 19 | 20 |
| 37 | Ramakrishnapuram (V) | ... | P. M. D. R. S. Pw. Tk. Ea. E. Cs. | 7·16 | 840 | 871 | 3,421 | 1,603 | 1,818 | 663 | 761 | ... | ... | 648 | 321 | 917 | 618 | 490 | 201 | 172 | 257 |
| 38 | Kadankulam Thirumelapuram (P) | | P. M. R. S. Pw. Tk. Ea. E. Cs. | 7·74 | 647 | 651 | 2,890 | 1,372 | 1,518 | 139 | 166 | ... | ... | 742 | 449 | 639 | 209 | 237 | 43 | 289 | 123 |
| 39 | Pappankulam (V) | ... | P. Pw. Tk. Cs. | 5·91 | 555 | 555 | 2,236 | 1,001 | 1,235 | 289 | 340 | ... | ... | 379 | 150 | 558 | 324 | 369 | 136 | 10 | 19 |
| 40 | Iraippuwari (P) | ... | P. M. D. R. S. Pw. Tk. Ea. E. Cs | 7·73 | 648 | 650 | 2,965 | 1,398 | 1,567 | 207 | 253 | ... | ... | 553 | 235 | 869 | 548 | 608 | 309 | 92 | 131 |
| 41 | Rajakkalmangalam (P) | ... | P. M. R. Pw. Tk. E. | 6·70 | 775 | 776 | 3,189 | 1,473 | 1,716 | 252 | 323 | ... | ... | 645 | 238 | 885 | 691 | 547 | 331 | 34 | 78 |
| 42 | Puliyoorkurichi (P) | ... | P. M. L. D. Mp. R. Pw. Tk. Ea. E. Cs. | 1·41 | 810 | 835 | 3,884 | 1,713 | 2,171 | 173 | 188 | ... | ... | 947 | 774 | 959 | 844 | 569 | 391 | 35 | 59 |
| 43 | Inam Alangulam (V) | ... | P. Pw. | 0·48 | 73 | 79 | 327 | 156 | 171 | 56 | 78 | ... | ... | 103 | 40 | 94 | 111 | 20 | 14 | ... | ... |
| 44 | Vadukatchimathil (V) | ... | P. R. Pw. Tk. Ea. E. | 1·53 | 20 | 235 | 1,020 | 493 | 527 | 108 | 126 | ... | ... | 233 | 46 | 280 | 121 | 195 | 12 | 28 | 6 |
| 45 | Inam Mela Malayaneri (V) | ... | Pw. Tk. | 0·24 | 35 | 35 | 184 | 89 | 95 | 4 | 4 | ... | ... | 24 | 9 | 43 | 10 | 37 | 1 | 4 | 5 |
| 46 | Sengalakurichi (P) | ... | P. L. Hos. Mew. Mp. R. Pw. Tk. Ea. E. Cs. | 2·31 | 673 | 673 | 3,065 | 1,380 | 1,685 | 187 | 210 | ... | ... | 704 | 454 | 746 | 599 | 365 | 125 | 60 | 221 |
| 47 | Malayadipudur (V) | ... | P. M. L. R. Pw. Tk. Ea. E. | 3·61 | 319 | 319 | 1,461 | 714 | 747 | 40 | 43 | ... | ... | 243 | 76 | 437 | 333 | 237 | 82 | 11 | 53 |
| 48 | Thirukarangudi (P) | ... | P. M. H. L. D. Mew. Mp. R. Pt. Pw. Tk. Ei. Ea. E. Cs. | 6·04 | 1,[illegible] | 1,5[illegible]3 | 7,698 | 3,680 | 4,018 | 744 | 877 | ... | ... | 1,644 | 929 | 2,065 | 890 | 984 | 235 | 149 | 96 |
| 49 | Nambithalaivanpattayam (V) | .. | P. R. Pw. Tk. E. | 2·17 | 248 | 248 | 1,079 | 509 | 570 | 121 | 138 | ... | ... | 127 | 31 | 296 | 200 | 162 | 14 | 13 | ... |
| 50 | Eruvadi (V) | ... | P. M. H. L. Hos. Mew. Mp. R. Pw. Tk. Ea. E. Cs. | 1·00 | 83 | 83 | 351 | 176 | 175 | 124 | 119 | ... | ... | 100 | 45 | 105 | 80 | 47 | 23 | 30 | 32 |
| 52 | Dalapathisamudram (P) | ... | P. M. R. Pw. Ea. E. Cs. | 2·57 | 982 | 985 | 4,200 | 1,993 | 2,207 | 210 | 255 | ... | ... | 1,102 | 581 | 1,109 | 715 | 736 | 437 | 79 | 114 |
| 53 | Araikulam (P) | ... | P. H. L. Rhc. R. S. Pw. Tk. Ei. Ea. E. Cs. | 5·41 | 683 | 692 | 2,868 | 1,328 | 1,540 | 149 | 179 | ... | ... | 798 | 468 | 814 | 360 | 534 | 125 | 41 | 4 |
| 54 | Kannanallur (P) | ... | P. M. L. R. Pw. Tk. Ei. Ea. E. Cs. | 9·63 | 620 | 620 | 2,717 | 1,289 | 1,428 | 199 | 234 | ... | ... | 567 | 358 | 777 | 399 | 554 | 80 | 4 | ... |
| 55 | Kadankulam (P) | ... | P. M. H. D. Mp. R. Pw. Tk. Ea. E. Cs. | 7·26 | 531 | 531 | 2,320 | 1,109 | 1,211 | 297 | 276 | ... | ... | 399 | 257 | 567 | 322 | 289 | 91 | 174 | 207 |
| 56 | Vijayanarayanam (P) | ... | P. M. L. D. Mew. R. S. Pw. Tk. Ea. E. Cs. | 11·38 | 1,214 | 1,214 | 5,167 | 2,498 | 2,669 | 254 | 241 | ... | ... | 1,193 | 648 | 1,536 | 995 | 1,001 | 592 | 129 | 93 |
| 57 | Inam Vadivelpuram (V) | ... | ... | 0·05 | | | | | UNINHABITED | | | | | | | | | | | | |
| 58 | Ittamoli (P) | ... | P. M. H. D. Mew. Mp. R. Pw. Tk. Ei. Ea. E. Cs. | 5·41 | 1,427 | 1,447 | 6,228 | 2,959 | 3,239 | 263 | 249 | ... | ... | 1,721 | 1,249 | 1,766 | 862 | 677 | 100 | 247 | 126 |
| 59 | Sankanankulam (P) | ... | P. M. R. Pw. Tk. Ea. E. Cs. | 11·56 | 922 | 924 | 4,139 | 1,997 | 2,142 | 121 | 117 | ... | ... | 927 | 520 | 1,177 | 166 | 808 | 51 | 84 | 19 |
| 60 | Mahadevankulam (P) | ... | P. M. R. Pw. | 0·27 | 137 | 137 | 530 | 228 | 302 | 4 | 4 | ... | ... | 110 | 68 | 136 | 189 | 33 | 6 | ... | ... |
| 61 | Kumarapuram (P) | ... | P. M. L. R. Pw. Ea. E. | 6·43 | 562 | 575 | 2,621 | 1,205 | 1,416 | 121 | 125 | ... | ... | 674 | 521 | 690 | 392 | 280 | 130 | 143 | 99 |
| 62 | Anaikarai (P) | ... | P. R. Pw. Cs. | 0·32 | 155 | 155 | 609 | 283 | 326 | 48 | 52 | ... | ... | 148 | 95 | 157 | 114 | 82 | 10 | 19 | 40 |
| 63 | Kottaikarungulam (P) | ... | P. M. T. Mew. R. Pw. E. | 15·45 | 516 | 516 | 2,263 | 1,015 | 1,248 | 36 | 56 | ... | ... | 416 | 204 | 586 | 347 | 271 | 28 | 84 | 190 |
| 64 | Kovankulam (P) | ... | P. M. Pw. Tk. Cs. | 5·91 | 309 | 309 | 1,402 | 691 | 711 | 155 | 146 | ... | ... | 208 | 105 | 398 | 141 | 184 | 23 | 51 | 14 |
| 65 | Kumbikulam (P) | ... | P. M. R. Pw. Ea. E. Cs. | 5·95 | 405 | 483 | 2,062 | 994 | 1,068 | 349 | 386 | ... | ... | 301 | 149 | 585 | 325 | 285 | 75 | 38 | 8 |
| 66 | Samugarengapuram (P) | ... | P. M. H. L. D. Hos. Mp. R. Pt. S. Pw. Ea. E. Cs. | 11·89 | 760 | 780 | 3,363 | 1,583 | 1,780 | 290 | 329 | ... | ... | 791 | 503 | 812 | 539 | 222 | 76 | 97 | 174 |
| 67 | Therku Kallikulam (P) | ... | P. M. H. L. D. R. S. Pw. Ea. E. Cs. | 3·27 | 931 | 950 | 4,016 | 1,801 | 2,215 | 97 | 102 | ... | ... | 1,050 | 922 | 918 | 499 | 218 | 36 | 62 | 16 |
| 68 | Inam Alankinar Tirumalapuram (P) | ... | P. M. Pw. Cs. | 2·81 | 376 | 386 | 1,865 | 901 | 964 | 82 | 81 | ... | ... | 478 | 330 | 550 | 288 | 187 | 22 | 18 | 8 |
| 69 | Achambadu (P) | ... | P. M. Mp. R. Pw. | 6·29 | 662 | 694 | 2,753 | 1,235 | 1,518 | 169 | 159 | ... | ... | 776 | 725 | 728 | 427 | 285 | 105 | 79 | 15 |
| 70 | Vadakku Valliyoor (P) | ... | P. M. H. L. D. Mew. Mp. R. Pt. Tel. S. Pw. Tk. Ei. Ea. E. Vh. Cs. B. | 19·13 | 2,747 | 2,753 | 11,434 | 5,535 | 5,899 | 682 | 820 | ... | ... | 3,107 | 1,892 | 3,076 | 1,522 | 857 | 251 | 132 | 151 |
| 71 | Therku Valliyoor (P) | ... | P. M. Mew. R. Pw. Tk. Ea. E. Cs. | 10·05 | 1,153 | 1,153 | 5,702 | 2,834 | 2,868 | 438 | 455 | ... | ... | 1,405 | 707 | 1,734 | 1,119 | 625 | 149 | 224 | 179 |
| 73 | Kavalkinar (P) | ... | P. M. L. R. Pw. Ea. E. Cs. | 7·58 | 1,349 | 1,371 | 6,377 | 3,116 | 3,261 | 465 | 434 | ... | ... | 1,482 | 1,006 | 1,677 | 718 | 646 | 89 | 204 | 97 |

## VILLAGE DIRECTORY

NANGUNERI TALUK—(contd.)

| Location Code Number | Name of Village/Panchayat | A-III M | A-III F | A-IV M | A-IV F | A-V M | A-V F | A-VI M | A-VI F | A-VII M | A-VII F | A-VIII M | A-VIII F | A-IX M | A-IX F | B-X Non-workers M | B-X Non-workers F | Name of the Panchayat in which it is now included with the date of inclusion with other components if any |
|---|---|---|---|---|---|---|---|---|---|---|---|---|---|---|---|---|---|---|
| 1 | 2 | 21 | 22 | 23 | 24 | 25 | 26 | 27 | 28 | 29 | 30 | 31 | 32 | 33 | 34 | 35 | 36 | 37 |
| 37 Ramakrishnapuram (V) ... | | 32 | ... | 137 | 115 | ... | 2 | ... | ... | 14 | 2 | ... | ... | 72 | 41 | 686 | 1,200 | Ramakrishnapuram (P) 1-8-60 |
| 38 Kadankulam Thirumelapuram (P) ... | | 2 | ... | 29 | 9 | 2 | ... | ... | ... | 8 | ... | 1 | ... | 71 | 34 | 733 | 1,309 | Kadankulam Thirumelapuram (P) included in L.C. No. 39 |
| 39 Pappankulam (V) ... | | 12 | ... | 88 | 65 | 16 | 1 | ... | ... | 7 | 2 | 4 | ... | 52 | 101 | 443 | 911 | Pappankulam (P) merged with L.C. No. 38 |
| 40 Iraippuwari (P) ... | | 26 | ... | 50 | 72 | 16 | 5 | 1 | ... | 18 | 3 | 1 | ... | 57 | 28 | 529 | 1,019 | ... |
| 41 Rajakkalmangalam (P) ... | | 24 | ... | 77 | 149 | 16 | ... | 1 | ... | 26 | 11 | 3 | ... | 157 | 122 | 588 | 1,025 | ... |
| 42 Puliyoorkurichi (P) ... | | 41 | 7 | 31 | 64 | 11 | 5 | 16 | ... | 16 | 6 | 7 | ... | 233 | 312 | 754 | 1,327 | ... |
| 43 Inam Alangulam (V) ... | | 3 | ... | ... | 31 | 21 | ... | 2 | ... | 2 | 3 | ... | ... | 46 | 63 | 62 | 60 | ... |
| 44 Vadukatchimathil (V) ... | | ... | ... | ... | ... | ... | ... | ... | ... | ... | ... | ... | ... | 57 | 103 | 213 | 406 | Vadakatchimathil (P) included in L.C. Nos. 18 and 45 |
| 45 Inam Mela Malayaneri (V) ... | | ... | ... | ... | 4 | 2 | ... | ... | ... | ... | ... | ... | ... | ... | ... | 46 | 85 | Inam Melamalayaneri (P) merged with L. C. No. 44 |
| 46 Sengalakurichi (P) ... | | 6 | ... | 55 | 47 | 19 | ... | 10 | ... | 17 | 7 | 19 | 4 | 194 | 195 | 634 | 1,086 | ... |
| 47 Malayadipudur (V) ... | | 15 | ... | 45 | 66 | 2 | ... | 5 | ... | 7 | 3 | 1 | ... | 114 | 129 | 277 | 414 | ... |
| 48 Thirukarangudi (P) ... | | 132 | 24 | 53 | 97 | 69 | 5 | 23 | ... | 71 | 48 | 21 | 1 | 563 | 384 | 1,615 | 3,128 | ... |
| 49 Nambithalaivanpattayam (V) ... | | 57 | 6 | 6 | 34 | 4 | 13 | ... | ... | 1 | 29 | 1 | ... | 52 | 104 | 213 | 370 | ... |
| 50 Eruvadi (V) ... | | 3 | ... | ... | 3 | ... | ... | ... | ... | 2 | ... | ... | ... | 23 | 22 | 71 | 95 | Eruvadi (P) merged with L.C. No. 51 |
| 52 Dalapathisamudram (P) ... | | 17 | 1 | 73 | 73 | 12 | 4 | 1 | ... | 30 | 3 | 7 | ... | 154 | 83 | 884 | 1,492 | ... |
| 53 Araikulam (P) ... | | 49 | 4 | 38 | 71 | 1 | ... | ... | ... | 16 | 4 | 1 | ... | 134 | 152 | 514 | 1,180 | ... |
| 54 Kannanallur (P) ... | | 66 | 5 | 23 | 158 | 3 | ... | 1 | ... | 12 | 3 | 2 | ... | 112 | 153 | 512 | 1,029 | ... |
| 55 Kadankulam (P) ... | | 18 | ... | 20 | 1 | 1 | ... | 6 | 1 | 9 | 2 | 3 | 1 | 47 | 19 | 542 | 889 | ... |
| 56 Vijayanarayanam (P) ... | | 13 | 1 | 251 | 247 | 1 | ... | 7 | ... | 16 | 5 | 5 | ... | 113 | 57 | 962 | 1,674 | ... |
| 57 Inam Vadivelpuram (V) ... | | | | | | | | | UNIN | HABITED | | | | | | | | |
| 58 Ittamoli (P) ... | | 121 | 1 | 300 | 494 | 21 | ... | 8 | ... | 134 | 11 | 12 | ... | 246 | 130 | 1,223 | 2,377 | ... |
| 59 Sankarankulam (P) ... | | 73 | 9 | 121 | 38 | 2 | ... | 1 | ... | 16 | 2 | 6 | ... | 66 | 47 | 820 | 1,976 | ... |
| 60 Mahadevankulam (P) ... | | 1 | ... | 32 | 172 | 1 | ... | ... | ... | 18 | 4 | 1 | ... | 50 | 7 | 92 | 113 | ... |
| 61 Kumarapuram (P) ... | | 128 | 1 | 40 | 138 | 10 | ... | 2 | ... | 23 | 1 | 4 | ... | 60 | 23 | 515 | 1,024 | ... |
| 62 Anaikarai (P) ... | | 18 | 3 | 7 | 24 | ... | 1 | 1 | ... | 3 | 1 | 1 | 1 | 26 | 34 | 126 | 212 | ... |
| 63 Kottaikarungulam (P) ... | | 109 | 2 | 29 | 70 | 10 | 10 | 2 | ... | 14 | 2 | 2 | ... | 65 | 45 | 429 | 901 | ... |
| 64 Kovankulam (P) ... | | 25 | 3 | 51 | 44 | 3 | ... | 2 | ... | 12 | 1 | 1 | 10 | 69 | 46 | 293 | 570 | ... |
| 65 Kumbikulam (P) ... | | 53 | ... | 40 | 68 | 15 | ... | ... | ... | 4 | ... | 1 | ... | 149 | 174 | 409 | 743 | ... |
| 66 Samugarengapuram (P) ... | | 119 | 3 | 101 | 124 | 4 | ... | 4 | ... | 45 | 7 | 3 | ... | 217 | 155 | 771 | 1,241 | ... |
| 67 Therku Kallikulam (P) ... | | 116 | 2 | 31 | 227 | 78 | 2 | 32 | ... | 108 | 13 | 8 | ... | 265 | 203 | 883 | 1,716 | ... |
| 68 Inam Alankinar Tirumalapuram ... | | 70 | 9 | 193 | 203 | ... | ... | ... | ... | 32 | 8 | ... | ... | 50 | 38 | 351 | 676 | ... |
| 69 Achambadu (P) ... | | 80 | 10 | 143 | 195 | 8 | ... | 6 | ... | 18 | 8 | 3 | ... | 106 | 94 | 507 | 1,091 | ... |
| 70 Vadakku Valliyoor (P) ... | | 177 | 44 | 225 | 386 | 254 | 50 | 89 | 8 | 360 | 40 | 86 | 2 | 896 | 590 | 2,459 | 4,377 | ... |
| 71 Therku Valliyoor (P) ... | | 142 | 1 | 295 | 481 | 9 | ... | 10 | ... | 44 | 7 | 9 | ... | 375 | 302 | 1,100 | 1,749 | ... |
| 73 Kavalkinar (P) ... | | 173 | 9 | 39 | 205 | 96 | 44 | 24 | 1 | 132 | 24 | 25 | 2 | 338 | 247 | 1,439 | 2,543 | ... |

## VILLAGE DIRECTORY

### NANGUNERI TALUK—(contd.)

| Location Code Number | Name of Village/Panchayat | | Area in Sq. Miles | Occupied Residential Houses: No. of Houses | Occupied Residential Houses: No. of Households | Total No. of Persons Enumerated: Total | Total No. of Persons Enumerated: Males | Total No. of Persons Enumerated: Females | Scheduled Castes: M | Scheduled Castes: F | Scheduled Tribes: M | Scheduled Tribes: F | Literate and Educated Persons: M | Literate and Educated Persons: F | Total Workers (A-I to A-IX): M | Total Workers (A-I to A-IX): F | A-I: M | A-I: F | A-II: M | A-II: F |
|---|---|---|---|---|---|---|---|---|---|---|---|---|---|---|---|---|---|---|---|---|
| 1 | 2 | | 3 | 4 | 5 | 6 | 7 | 8 | 9 | 10 | 11 | 12 | 13 | 14 | 15 | 16 | 17 | 18 | 19 | 20 |
| 74 | Vadakkankulam (P) ... | P. M. H. L. D. Hos Mcw. Mp. P. Pw. Ea. E. Cs. | 6·63 | 1,318 | 1,346 | 6,955 | 3,136 | 3,819 | 148 | 176 | ... | ... | 2,092 | 2,076 | 1,505 | 935 | 541 | 199 | 42 | 57 |
| 75 | Veppilankulam (P) ... | P. Mcw. R. Pw. Ea. E. | 9·66 | 879 | 947 | 3,828 | 1,875 | 1,953 | 294 | 250 | ... | ... | 835 | 491 | 1,093 | 544 | 582 | 166 | 258 | 313 |
| 76 | Soundarapandiapuram (P) .. | P. M. R. Pw. Ea. | 5·20 | 296 | 297 | 1,282 | 590 | 692 | 142 | 146 | ... | ... | 235 | 130 | 348 | 232 | 185 | 34 | ... | ... |
| 77 | Radhapuram (P) ... | P. M. H. L. D. Hos. Mp. R. S. Pw. Ea. E. Cs. | 12·26 | 1,057 | 1,062 | 4,454 | 2,124 | 2,330 | 662 | 606 | ... | ... | 931 | 513 | 1,129 | 794 | 416 | 206 | 235 | 328 |
| 78 | Kasthurirengapuram (P) ... | P. M. Mp. R. Pw. Ea. E. | 8·87 | 501 | 503 | 2,109 | 1,027 | 1,082 | 271 | 292 | ... | ... | 312 | 125 | 606 | 311 | 242 | 8 | 168 | 159 |
| 79 | Urumankulam (P) ... | P. H. L. Mcw. R. S. Pw. Ea. E. | 6·49 | 848 | 888 | 3,854 | 1,702 | 2,152 | 164 | 167 | ... | ... | 855 | 558 | 847 | 415 | 277 | 7 | 157 | 84 |
| 80 | Muthumothanmoli (P) ... | P. M. L. R. Pw. Ea. E. Cs. | 6·20 | 879 | 879 | 3,869 | 1,848 | 2,021 | 54 | 67 | ... | ... | 919 | 652 | 1,048 | 851 | 334 | 5 | 41 | 1 |
| 81 | Inam Appuvilai (P) ... | P. M. R. Pw. Ea. E. | 0·77 | 152 | 152 | 672 | 323 | 349 | 77 | 67 | ... | ... | 131 | 105 | 199 | 100 | 81 | ... | 1 | 1 |
| 83 | Kuttam (P) ... | P. M. H. L. Mcw. R. Pw. Ea. E. Cs. | 9·56 | 742 | 742 | 3,473 | 1,714 | 1,759 | 107 | 114 | ... | ... | 793 | 559 | 939 | 539 | 257 | 2 | 29 | ... |
| 84 | Karaichuthuovari (P) ... | P. M. H. L. Mcw. R. Pw.E. | 3·01 | 422 | 443 | 1,852 | 892 | 960 | 7 | 9 | ... | ... | 446 | 335 | 495 | 476 | 102 | 1 | 33 | ... |
| 85 | Karichethu Barathavovari (P) .. | P. M. D. R. Pw. | 2·00 | 393 | 394 | 1,914 | 981 | 933 | ... | ... | ... | ... | 473 | 411 | 473 | 119 | 3 | ... | ... | ... |
| 86 | Karichuthu Pudur (P) ... | P. M. D. Mcw. R. Pw. Ea. E. | 8·87 | 1,241 | 1,241 | 5,291 | 2,481 | 2,810 | 242 | 266 | ... | ... | 1,179 | 847 | 1,453 | 1,525 | 310 | 7 | 15 | ... |
| 87 | Thiruvambalapuram (P) ... | P. M. L. R. Pw. Cs | 7·05 | 522 | 522 | 2,391 | 1,082 | 1,309 | 7 | 6 | ... | ... | 419 | 222 | 615 | 432 | 256 | 30 | 40 | 2 |
| 88 | Udayathoor (P) ... | P. L. D. R. Pw. Ea. E. Cs. | 14·33 | 714 | 714 | 3,229 | 1,615 | 1,614 | 347 | 379 | ... | ... | 258 | 120 | 1,006 | 441 | 394 | 91 | 98 | 71 |
| 89 | Inam Parameswarapuram (P) ... | M. L. R. Pw. Ea. E. Cs. | 1·89 | 244 | 279 | 1,221 | 587 | 634 | 119 | 161 | ... | ... | 244 | 98 | 353 | 111 | 168 | 38 | 123 | 46 |
| 90 | Danakkarkulam (P) ... | P. M. Mcw. R. Pw. Ea. E. Cs. | 11·69 | 797 | 845 | 3,875 | 1,814 | 2,061 | 426 | 444 | ... | ... | 826 | 495 | 986 | 567 | 491 | 205 | 137 | 95 |
| 91 | Inam Adankarkulam (P) ... | P. R. Pw. E. Cs. | 3·88 | 413 | 413 | 2,037 | 996 | 1,041 | 337 | 348 | ... | ... | 384 | 140 | 591 | 334 | 315 | 1[illegible] | 112 | 254 |
| 92 | Avarikulam (P) ... | P. M. L. D. R. Pw. E. | 7·07 | 1,181 | 1,120 | 5,273 | 2,571 | 2,702 | 218 | 210 | ... | ... | 1,111 | 569 | 1,469 | 537 | 893 | 123 | 300 | 197 |
| 93 | Palavoor (P) ... | P. M. L. Mcw. R. Pt. Pw. Ea. E. Cs. | 7·93 | 920 | 941 | 4,481 | 2,222 | 2,259 | 543 | 579 | ... | ... | 881 | 467 | 1,362 | 569 | 669 | 230 | 377 | 203 |
| 94 | Karunkulam (P) ... | P. R. Pw. Ea. E. | 5·70 | 486 | 501 | 2,373 | 1,204 | 1,169 | 156 | 156 | ... | ... | 441 | 134 | 726 | 264 | 301 | 75 | 119 | 61 |
| 95 | Levinjipuram (P) ... | P. M. L. R. Pw. Ea. E. Cs. | 7·34 | 1,435 | 1,454 | 7,355 | 3,678 | 3,677 | 119 | 120 | ... | ... | 2,032 | 1,337 | 1,981 | 659 | 1,151 | 73 | 123 | 14 |
| 96 | Chettikulam (P) ... | P. M. L. Mcw. R. Pw. Cs. | 2·81 | 1,069 | 1,110 | 5,415 | 2,708 | 2,707 | 57 | 73 | ... | ... | 1,357 | 661 | 1,547 | 831 | 700 | 52 | 361 | 122 |
| 97 | Irukkandurai (P) ... | P. M. L. R. S. Pw. Ea. E. Cs. | 15·73 | 571 | 583 | 2,697 | 1,342 | 1,355 | 375 | 386 | ... | ... | 646 | 314 | 734 | 178 | 333 | 2 | 75 | 1 |
| 98 | Koddankulam (P) ... | P. M. D. Hos. Mcw. R. Pw. E. | 10·38 | 1,229 | 1,231 | 5,926 | 2,857 | 3,069 | 309 | 300 | ... | ... | 1,316 | 749 | 1,558 | 1,108 | 728 | 232 | 99 | 87 |
| 99 | Vijayapatti (P) ... | P. M. H. L. D. Rhc. R. Pw. Ea. E. Cs. | 12·09 | 1,115 | 1,115 | 5,528 | 2,654 | 2,874 | 282 | 294 | ... | ... | 1,350 | 1,009 | 1,423 | 885 | 242 | 10 | 144 | 60 |
| 100 | Koothanguzhi (P) ... | P. M. D. R. Pw. | 3·13 | 492 | 492 | 2,323 | 1,146 | 1,177 | ... | ... | ... | ... | 493 | 420 | 581 | 198 | 69 | 2 | 4 | ... |
| 101 | Kalakad (R.F.) ... | ... | 82·53 | | | | | UNIN | HABITED | | | | | | | | | | | |
| | | Total ... | 643·95 | 63,219 | 64,052 | 282,300 | 134,529 | 148,271 | 20,217 | 22,210 | ... | ... | 64,859 | 38,636 | 75,765 | 43,729 | 35,764 | 11,482 | 7,893 | 7,056 |

VILLAGE DIRECTORY

NANGUNERI TALUK—(contd.)

| Location Code Number | Name of Village/Panchayat | | A-III M | A-III F | A-IV M | A-IV F | A-V M | A-V F | A-VI M | A-VI F | A-VII M | A-VII F | A-VIII M | A-VIII F | A-IX M | A-IX F | B-X Non-workers M | B-X Non-workers F | Name of the Panchayat in which it is now included with the date of inclusion with other components if any |
|---|---|---|---|---|---|---|---|---|---|---|---|---|---|---|---|---|---|---|---|
| 1 | 2 | | 21 | 22 | 23 | 24 | 25 | 26 | 27 | 28 | 29 | 30 | 31 | 32 | 33 | 34 | 35 | 36 | 37 |
| 74 | Vadakkankulam (P) | ... | 49 | 3 | 72 | 269 | 121 | 16 | 37 | 3 | 140 | 41 | 29 | ... | 474 | 347 | 1,631 | 2,884 | ... |
| 75 | Veppilankulam (P) | ... | 97 | 1 | 60 | 25 | 7 | 4 | 2 | 6 | 26 | 4 | 3 | ... | 58 | 25 | 782 | 1,409 | ... |
| 76 | Soundarapandiapuram (P) | ... | 27 | 1 | 1 | 62 | 23 | ... | 1 | ... | 4 | ... | ... | ... | 107 | 135 | 242 | 460 | ... |
| 77 | Ra'hapuram (P) | ... | 64 | ... | 104 | 192 | 13 | 1 | 14 | 3 | 55 | 24 | 14 | ... | 234 | 40 | 995 | 1,536 | ... |
| 78 | Kasthurirengapuram (P) | ... | 57 | ... | 19 | 89 | 3 | 1 | 3 | ... | 17 | ... | 1 | ... | 96 | 54 | 421 | 771 | ... |
| 79 | Urumankulam (P) | ... | 58 | 1 | 83 | 285 | 10 | ... | 11 | ... | 67 | 2 | 4 | ... | 160 | 36 | 855 | 1,737 | ... |
| 80 | Muthuma thanmoli (P) | ... | 37 | ... | 278 | 793 | 18 | 3 | 2 | ... | 63 | 9 | 11 | ... | 264 | 40 | 800 | 1,170 | ... |
| 81 | Inam Appavilai (P) | ... | 1 | 3 | ... | 84 | 30 | 1 | 1 | ... | 9 | 1 | 7 | ... | 69 | 10 | 124 | 249 | ... |
| 83 | Kottam (P) | ... | 335 | 2 | 79 | 332 | 19 | 131 | 5 | ... | 40 | 3 | 5 | ... | 170 | 62 | 775 | 1,220 | ... |
| 84 | Karichuthaovari (P) | ... | 172 | 2 | 17 | 436 | 9 | 7 | ... | ... | 76 | 2 | 6 | ... | 80 | 28 | 397 | 484 | ... |
| 85 | Karichethu Barathavovari (P) | ... | 303 | 1 | 6 | 83 | 7 | ... | 4 | 2 | 31 | 11 | 2 | ... | 27 | 22 | 508 | 814 | ... |
| 86 | Karichathu Pudur (P) | ... | 448 | 2 | 94 | 1,412 | 13 | ... | 8 | 1 | 149 | 13 | 19 | ... | 307 | 90 | 1,048 | 1,285 | ... |
| 87 | Thiruvambalapuram (P) | ... | 29 | ... | 155 | 337 | 14 | 2 | ... | ... | 24 | 3 | 5 | ... | 92 | 58 | 467 | 877 | ... |
| 88 | Udayathoor (P) | ... | 189 | 19 | 40 | 54 | 88 | 28 | 1 | ... | 19 | 3 | 3 | ... | 174 | 175 | 609 | 1,173 | ... |
| 89 | Inam Parameswarapuram (P) | ... | 5 | ... | 5 | 19 | ... | ... | 1 | ... | 12 | 1 | ... | ... | 19 | 7 | 254 | 523 | ... |
| 90 | Danakkarkulam (P) | ... | 3 | ... | 185 | 149 | 10 | ... | 5 | ... | 16 | 1 | 2 | ... | 137 | 117 | 828 | 1,494 | ... |
| 91 | Inam Adankarkulam (P) | ... | 60 | 11 | 12 | 18 | 10 | 1 | ... | ... | 19 | 3 | 3 | ... | 60 | 36 | 405 | 707 | ... |
| 92 | Avarikulam (P) | ... | 42 | ... | 49 | 162 | 6 | 1 | 5 | ... | 53 | 7 | 2 | ... | 119 | 47 | 1,102 | 2,165 | ... |
| 93 | Palavoor (P) | ... | 54 | 5 | 41 | 44 | 23 | 13 | 4 | 2 | 51 | 4 | 6 | ... | 137 | 68 | 860 | 1,690 | ... |
| 94 | Karunkulam (P) | ... | 151 | 13 | 26 | 27 | 38 | 16 | 4 | ... | 15 | 10 | 4 | ... | 68 | 62 | 478 | 905 | ... |
| 95 | Levinjipuram (P) | ... | 361 | 16 | 47 | 218 | 20 | 211 | 22 | ... | 74 | 23 | 4 | ... | 179 | 104 | 1,697 | 3,018 | ... |
| 96 | Chettikulam (P) | ... | 126 | 1 | 69 | 545 | 20 | 22 | 17 | 1 | 60 | 11 | 3 | ... | 191 | 77 | 1,161 | 1,876 | ... |
| 97 | Irukkandurai (P) | ... | 88 | 4 | 33 | 32 | 5 | ... | 2 | ... | 15 | 3 | 1 | ... | 182 | 136 | 608 | 1,177 | ... |
| 98 | Koddankulam (P) | ... | 163 | 63 | 25 | 434 | 30 | 14 | 55 | ... | 61 | 28 | 4 | ... | 393 | 250 | 1,299 | 1,961 | ... |
| 99 | Vijayapatti (P) | ... | 711 | 3 | 33 | 660 | 23 | 5 | 6 | ... | 68 | 18 | 19 | ... | 177 | 129 | 1,231 | 1,989 | ... |
| 100 | Koothanguzhi (P) | ... | 27 | ... | 430 | 169 | 2 | ... | 8 | ... | 15 | 5 | 3 | ... | 23 | 22 | 565 | 979 | Koothanguzhi (P) 1-10-59 (A portion of Thiruvambalapuram village comprising S. Nos. 363 366, 370, 381, 384, 403, 416, 425, 429 and 586). |
| 101 | Kalakad (R.F.) | ... | | | | | | | | | | | | | | | | | ... |
| | **Total** | ... | **6,667** | **360** | **6,144** | **14,140** | **1,909** | **729** | **634** | **30** | **3,215** | **595** | **571** | **22** | **12,968** | **9,315** | **58,764** | **104,542** | |

HABITED UNIN

| Location Code Number | Name of Town | | | Area in Sq. Miles | Occupied Residential Houses: No. of Houses | Occupied Residential Houses: No. of Households | Total No. of Persons Enumerated: Total | Total No. of Persons Enumerated: Males | Total No. of Persons Enumerated: Females |
|---|---|---|---|---|---|---|---|---|---|
| 1 | 2 | | | 3 | 4 | 5 | 6 | 7 | 8 |
| 26 | Nanguneri (P) | ... | P. M. H. L. D. Hos. Rhc. Mcw. Mp. R. Pt. Tel. S. Pw.Tk. Ea. Vh. E. Cs. B. | | | | | | |
| | Locality 1 E. B. 133 | ... | ... | ... | 100 | 100 | 472 | 210 | 262 |
| | 134 | ... | ... | ... | 75 | 77 | 311 | 168 | 143 |
| | 135-A | ... | ... | ... | 40 | 40 | 142 | 69 | 73 |
| | | | **Total** ... | ... | **215** | **217** | **925** | **447** | **478** |
| | Locality 2 E. B. 135-B | ... | ... | ... | 46 | 46 | 182 | 73 | 109 |
| | 136 | ... | ... | ... | 74 | 71 | 275 | 131 | 144 |
| | 137 | ... | ... | ... | 75 | 75 | 277 | 135 | 142 |
| | 138-A | ... | ... | ... | 19 | 19 | 41 | 27 | 14 |
| | | | **Total** ... | ... | **211** | **211** | **775** | **366** | **409** |
| | Locality 3 E. B. 138-B | ... | ... | ... | 81 | 81 | 356 | 159 | 197 |
| | 139 | ... | ... | ... | 75 | 75 | 297 | 136 | 161 |
| | 140-A | ... | ... | ... | 60 | 60 | 247 | 126 | 121 |
| | | | **Total** ... | ... | **216** | **216** | **900** | **421** | **479** |
| | Locality 4 E. B. 140-B | ... | ... | ... | 12 | 12 | 43 | 22 | 21 |
| | 141 | ... | ... | ... | 80 | 81 | 323 | 142 | 181 |
| | 142 | ... | ... | ... | 71 | 73 | 271 | 123 | 148 |
| | 143 | ... | ... | ... | 77 | 77 | 308 | 158 | 150 |
| | | | **Total** ... | ... | **240** | **243** | **945** | **445** | **500** |
| | Locality 5 E. B. 144 | ... | ... | ... | 125 | 135 | 582 | 278 | 304 |
| | 145 | ... | ... | ... | 80 | 80 | 249 | 98 | 151 |
| | 146 | ... | ... | ... | 31 | 31 | 126 | 68 | 58 |
| | | | **Total** ... | ... | **236** | **246** | **957** | **444** | **513** |
| | Locality 6 E. B. 147 | ... | ... | ... | 72 | 74 | 252 | 108 | 144 |
| | 148 | ... | ... | ... | 105 | 105 | 436 | 197 | 239 |
| | 149 | ... | ... | ... | 100 | 102 | 444 | 195 | 249 |
| | 150-A | ... | ... | ... | 42 | 42 | 159 | 73 | 86 |
| | 150-B | ... | ... | ... | 40 | 40 | 144 | 65 | 79 |
| | | | **Total** ... | ... | **359** | **363** | **1,435** | **638** | **797** |
| | | | **Town Total** ... | **11·72** | **1,477** | **1,496** | **5,937** | **2,761** | **3,176** |
| 51 | Eruvadi (P) | ... | P. M. H. L. D. Mp. R. Pt. Pw. Tk. E. | | | | | | |
| | Locality 1 E. B. 203 | ... | ... | ... | 111 | 120 | 458 | 231 | 227 |
| | 204 | ... | ... | ... | 140 | 141 | 585 | 264 | 321 |
| | 205-A | ... | ... | ... | 46 | 46 | 213 | 79 | 134 |
| | | | **Total** ... | ... | **297** | **307** | **1,256** | **574** | **682** |



| Scheduled Castes: M | Scheduled Castes: F | Scheduled Tribes: M | Scheduled Tribes: F | Literate and Educated Persons: M | Literate and Educated Persons: F | Total Workers (A-I to A-IX): M | Total Workers (A-I to A-IX): F | A-I: M | A-I: F | A-II: M | A-II: F |
|---|---|---|---|---|---|---|---|---|---|---|---|
| 9 | 10 | 11 | 12 | 13 | 14 | 15 | 16 | 17 | 18 | 19 | 20 |
| ... | ... | ... | ... | 159 | 175 | 90 | 4 | 5 | ... | ... | ... |
| ... | ... | ... | ... | 103 | 51 | 83 | 1 | 11 | ... | 4 | ... |
| ... | ... | ... | ... | 42 | 24 | 34 | 13 | 5 | ... | 2 | ... |
| ... | ... | ... | ... | **304** | **250** | **207** | **18** | **21** | ... | **6** | ... |
| ... | ... | ... | ... | 46 | 44 | 31 | 6 | 4 | ... | ... | ... |
| 1 | 2 | ... | ... | 80 | 51 | 66 | 14 | 14 | 2 | ... | ... |
| ... | ... | ... | ... | 104 | 56 | 69 | 2 | 13 | 1 | ... | ... |
| ... | ... | ... | ... | 22 | 9 | 19 | ... | 4 | ... | ... | ... |
| **1** | **2** | ... | ... | **252** | **160** | **185** | **22** | **35** | **3** | ... | ... |
| ... | ... | ... | ... | 134 | 150 | 72 | 3 | ... | ... | ... | ... |
| ... | ... | ... | ... | 93 | 68 | 69 | 4 | ... | ... | ... | ... |
| ... | ... | ... | ... | 73 | 29 | 74 | 15 | 9 | ... | ... | 1 |
| ... | ... | ... | ... | **300** | **247** | **215** | **22** | **9** | ... | ... | **1** |
| ... | ... | ... | ... | 14 | 8 | 13 | ... | 8 | ... | ... | ... |
| ... | ... | ... | ... | 23 | 6 | 82 | 26 | 11 | 1 | 2 | 1 |
| ... | ... | ... | ... | 67 | 13 | 71 | 19 | 6 | ... | 3 | ... |
| ... | ... | ... | ... | 68 | 29 | 80 | 14 | 14 | 1 | ... | ... |
| ... | ... | ... | ... | **172** | **56** | **246** | **59** | **39** | **2** | **5** | **1** |
| ... | ... | ... | ... | 124 | 36 | 139 | 11 | 16 | 2 | 2 | ... |
| ... | ... | ... | ... | 68 | 59 | 67 | 14 | 14 | 3 | 1 | ... |
| ... | ... | ... | ... | 47 | 22 | 44 | 2 | 13 | 1 | ... | ... |
| ... | ... | ... | ... | **239** | **117** | **250** | **27** | **43** | **6** | **3** | ... |
| 108 | 144 | ... | ... | 58 | 30 | 67 | 92 | 35 | 51 | 12 | 34 |
| 42 | 66 | ... | ... | 113 | 21 | 120 | 140 | 108 | 112 | 10 | 25 |
| 21 | 29 | ... | ... | 131 | 45 | 128 | 128 | 103 | 117 | ... | ... |
| 17 | 27 | ... | ... | 30 | 7 | 44 | 41 | 34 | 3 | 4 | 34 |
| 18 | 28 | ... | ... | 28 | 19 | 39 | 56 | 22 | 16 | 6 | 38 |
| **206** | **294** | ... | ... | **360** | **122** | **398** | **457** | **302** | **299** | **32** | **131** |
| **207** | **296** | ... | ... | **1,627** | **952** | **1,501** | **605** | **449** | **310** | **46** | **133** |
| ... | ... | ... | ... | 79 | 74 | 134 | 27 | 5 | ... | ... | ... |
| ... | ... | ... | ... | 113 | 103 | 115 | 37 | 9 | ... | ... | ... |
| ... | ... | ... | ... | 60 | 85 | 18 | 5 | ... | ... | ... | ... |
| ... | ... | ... | ... | **252** | **262** | **267** | **69** | **14** | ... | ... | ... |

**TOWN**

NANGUNERI

**DIRECTORY**

TALUK—(contd.)

| Location Code Number | Name of Town | A-III M | A-III F | A-IV M | A-IV F | A-V M | A-V F | A-VI M | A-VI F | A-VII M | A-VII F | A-VIII M | A-VIII F | A-IX M | A-IX F | B-X Non-workers M | B-X Non-workers F |
|---|---|---|---|---|---|---|---|---|---|---|---|---|---|---|---|---|---|
| 1 | 2 | 21 | 22 | 23 | 24 | 25 | 26 | 27 | 28 | 29 | 30 | 31 | 32 | 33 | 34 | 35 | 36 |
| 26 | Nanguneri (P)—(*concld.*) | | | | | | | | | | | | | | | | |
| | Locality 1 E. B. 133 ... | ... | ... | ... | ... | ... | ... | 1 | ... | 4 | ... | ... | ... | 80 | 4 | 120 | 258 |
| | 134 ... | 1 | ... | ... | ... | 3 | ... | 1 | ... | 15 | ... | 2 | ... | 46 | 1 | 85 | 142 |
| | 135-A ... | ... | ... | 3 | 6 | ... | 5 | 1 | ... | 5 | 1 | ... | ... | 18 | 1 | 35 | 60 |
| | **Total** ... | **1** | ... | **3** | **6** | **3** | **5** | **3** | ... | **24** | **1** | **2** | ... | **144** | **6** | **240** | **460** |
| | Locality 2 E. B. 135-B ... | ... | ... | 2 | 1 | 1 | ... | 1 | ... | 4 | 1 | 3 | ... | 16 | 4 | 42 | 103 |
| | 136 ... | 2 | ... | ... | 3 | 1 | 2 | 3 | ... | 19 | ... | 5 | ... | 22 | 7 | 65 | 130 |
| | 137 ... | 1 | ... | 1 | ... | 1 | ... | 1 | ... | 21 | ... | 1 | ... | 30 | 1 | 66 | 140 |
| | 138-A ... | 3 | ... | ... | ... | 2 | ... | ... | ... | 3 | ... | ... | ... | 7 | ... | 8 | 14 |
| | **Total** ... | **6** | ... | **3** | **4** | **5** | **2** | **5** | ... | **47** | **1** | **9** | ... | **75** | **12** | **181** | **387** |
| | Locality 3 E. B. 138-B ... | ... | ... | ... | ... | 2 | . | 1 | ... | 7 | ... | 3 | ... | 59 | 3 | 87 | 194 |
| | 139 ... | 3 | ... | ... | ... | 6 | ... | 9 | ... | 12 | ... | 2 | ... | 37 | 4 | 67 | 157 |
| | 140-A ... | ... | ... | ... | 1 | 14 | 1 | 1 | ... | 3 | 2 | 1 | ... | 46 | 10 | 52 | 106 |
| | **Total** ... | **3** | ... | ... | **1** | **22** | **1** | **11** | ... | **22** | **2** | **6** | ... | **142** | **17** | **206** | **457** |
| | Locality 4 E. B. 140-B ... | ... | ... | ... | ... | ... | ... | ... | ... | ... | ... | ... | ... | 5 | ... | 9 | 21 |
| | 141 ... | 1 | ... | 1 | ... | 3 | ... | 13 | ... | 11 | ... | 13 | ... | 27 | 24 | 60 | 155 |
| | 142 ... | 1 | 4 | 10 | 4 | 9 | ... | 7 | ... | ... | 2 | 5 | ... | 30 | 9 | 52 | 129 |
| | 143 ... | 2 | ... | 9 | ... | 4 | ... | 7 | ... | 3 | ... | 6 | ... | 35 | 13 | 78 | 136 |
| | **Total** ... | **4** | **4** | **20** | **4** | **16** | ... | **27** | ... | **14** | **2** | **24** | ... | **97** | **46** | **199** | **441** |
| | Locality 5 E. B. 144 ... | 2 | ... | 12 | 3 | 26 | 2 | 6 | ... | 25 | 2 | 7 | ... | 43 | 2 | 139 | 293 |
| | 145 ... | ... | ... | 11 | 8 | 1 | ... | 2 | ... | 18 | ... | 3 | ... | 17 | 3 | 31 | 137 |
| | 146 ... | ... | ... | 2 | ... | 1 | ... | 1 | ... | 7 | ... | 3 | ... | 17 | 1 | 24 | 56 |
| | **Total** ... | **2** | ... | **25** | **11** | **28** | **2** | **9** | ... | **50** | **2** | **13** | ... | **77** | **6** | **194** | **486** |
| | Locality 6 E. B. 147 ... | 1 | ... | 1 | ... | 5 | ... | ... | ... | ... | ... | 1 | ... | 12 | 7 | 41 | 52 |
| | 148 ... | 2 | 3 | ... | ... | ... | ... | ... | ... | ... | ... | ... | ... | ... | ... | 77 | 99 |
| | 149 ... | 10 | 8 | ... | 2 | 2 | ... | ... | ... | 2 | ... | 3 | ... | 8 | 1 | 67 | 121 |
| | 150-A ... | ... | ... | 4 | 4 | ... | ... | 1 | ... | ... | ... | 1 | ... | ... | ... | 29 | 45 |
| | 150-B ... | 5 | ... | 1 | 2 | 1 | ... | 2 | ... | ... | ... | ... | ... | 2 | ... | 26 | 23 |
| | **Total** ... | **18** | **11** | **6** | **8** | **8** | ... | **3** | ... | **2** | ... | **5** | ... | **22** | **8** | **240** | **340** |
| | **Town Total** ... | **34** | **15** | **57** | **34** | **82** | **10** | **58** | ... | **159** | **8** | **59** | ... | **557** | **98** | **1,260** | **2,571** |
| 51 | Eruvadi (P)—(*contd.*) | | | | | | | | | | | | | | | | |
| | Locality 1 E. B. 203 ... | 12 | 2 | 27 | 10 | 6 | 2 | 18 | ... | 14 | 1 | 1 | ... | 51 | 12 | 97 | 200 |
| | 204 ... | 10 | 1 | 15 | 31 | 7 | ... | 29 | 2 | 23 | ... | 6 | ... | 16 | 3 | 149 | 284 |
| | 205-A ... | ... | ... | 1 | 5 | 5 | ... | ... | ... | 3 | ... | 1 | ... | 8 | ... | 61 | 129 |
| | **Total** ... | **22** | **3** | **43** | **46** | **18** | **2** | **47** | **2** | **40** | **1** | **8** | ... | **75** | **15** | **307** | **613** |

| Location Code Number | Name of Town | Area in Sq. Miles | Occupied Residential Houses: No. of Houses | Occupied Residential Houses: No. of Households | Total No. of Persons Enumerated: Total | Total No. of Persons Enumerated: Males | Total No. of Persons Enumerated: Females | Scheduled Castes: M | Scheduled Castes: F | Scheduled Tribes: M | Scheduled Tribes: F | Literate and Educated Persons: M | Literate and Educated Persons: F | Total Workers (A-I to A-IX): M | Total Workers (A-I to A-IX): F | A-I: M | A-I: F | A-II: M | A-II: F |
|---|---|---|---|---|---|---|---|---|---|---|---|---|---|---|---|---|---|---|---|
| 1 | 2 | 3 | 4 | 5 | 6 | 7 | 8 | 9 | 10 | 11 | 12 | 13 | 14 | 15 | 16 | 17 | 18 | 19 | 20 |
| 51 | Eruvadi (P)—(*contd.*) | | | | | | | | | | | | | | | | | | |
| Locality 2 | E. B. 205-B ... ... | ... | 55 | 58 | 219 | 93 | 126 | ... | ... | ... | ... | 48 | 41 | 52 | 16 | 3 | ... | ... | ... |
| | 206 ... ... | ... | 138 | 138 | 502 | 227 | 275 | ... | ... | ... | ... | 109 | 104 | 129 | 66 | 22 | 2 | 1 | ... |
| | 207 ... ... | ... | 102 | 102 | 476 | 237 | 239 | 57 | 55 | ... | ... | 30 | 16 | 145 | 64 | 76 | 45 | ... | ... |
| | **Total** ... | ... | **295** | **298** | **1,197** | **557** | **640** | **57** | **55** | ... | ... | **187** | **161** | **326** | **146** | **101** | **47** | **1** | ... |
| Locality 3 | E. B. 208 ... ... | ... | 112 | 115 | 523 | 241 | 282 | ... | ... | ... | ... | 114 | 111 | 99 | 34 | 32 | 6 | 4 | ... |
| | 209-A ... ... | ... | 69 | 78 | 368 | 152 | 216 | ... | ... | ... | ... | 111 | 106 | 70 | 28 | 8 | 2 | ... | ... |
| | **Total** ... | ... | **181** | **193** | **891** | **393** | **498** | ... | ... | ... | ... | **225** | **217** | **169** | **62** | **40** | **8** | **4** | ... |
| Locality 4 | E. B. 209-B ... ... | ... | 45 | 47 | 233 | 116 | 117 | ... | ... | ... | ... | 34 | 22 | 76 | 42 | 3 | ... | 40 | 35 |
| | 210 ... ... | ... | 116 | 116 | 589 | 308 | 281 | 94 | 125 | ... | ... | 77 | 71 | 217 | 123 | 16 | 1 | 62 | 78 |
| | 211-A ... ... | ... | 55 | 65 | 364 | 162 | 202 | ... | ... | ... | ... | 112 | 108 | 68 | 37 | 6 | ... | ... | ... |
| | **Total** ... | ... | **216** | **228** | **1,186** | **586** | **600** | **94** | **125** | ... | ... | **223** | **201** | **361** | **202** | **25** | **1** | **102** | **113** |
| Locality 5 | E. B. 211-B ... ... | ... | 47 | 48 | 199 | 91 | 108 | 1 | ... | ... | ... | 73 | 56 | 62 | 31 | 2 | ... | ... | ... |
| | 212 ... ... | ... | 109 | 119 | 461 | 199 | 262 | ... | ... | ... | ... | 112 | 93 | 84 | 44 | 5 | ... | ... | ... |
| | 2 3 ... ... | ... | 88 | 89 | 350 | 137 | 213 | ... | ... | ... | ... | 109 | 142 | 34 | 22 | 1 | 1 | 2 | 1 |
| | 214 ... ... | ... | 132 | 133 | 677 | 263 | 414 | ... | ... | ... | .. | 186 | 298 | 59 | 98 | 15 | 41 | ... | .. |
| | 215 ... ... | ... | 78 | 81 | 357 | 158 | 199 | ... | ... | ... | ... | 103 | 96 | 32 | 18 | 9 | ... | ... | ... |
| | 216 ... ... | ... | 65 | 67 | 386 | 185 | 198 | ... | ... | ... | ... | 156 | 151 | 56 | 27 | 41 | ... | ... | ... |
| | 217 ... ... | ... | 97 | 97 | 479 | 197 | 282 | ... | ... | ... | ... | 141 | 116 | 65 | 85 | 24 | 38 | 1 | 2 |
| | 218 ... ... | ... | 126 | 130 | 610 | 216 | 394 | ... | ... | ... | ... | 127 | 197 | 53 | 82 | 13 | ... | ... | ... |
| | 227 ... ... | ... | 154 | 154 | 722 | 315 | 407 | 83 | 88 | ... | ... | 171 | 197 | 131 | 121 | 77 | 29 | 2 | 34 |
| | 228 ... ... | ... | 144 | 159 | 475 | 260 | 215 | ... | ... | ... | ... | 152 | 148 | 51 | 86 | 4 | 2 | ... | ... |
| | **Total** ... | ... | **1,040** | **1,077** | **4,716** | **2,024** | **2,692** | **84** | **88** | ... | ... | **1,330** | **1,494** | **627** | **614** | **191** | **111** | **5** | **37** |
| | **Town total** ... | **5·0** | **2,029** | **2,103** | **9,246** | **4,134** | **5,112** | **235** | **268** | ... | ... | **2,217** | **2,335** | **1,750** | **1,093** | **371** | **167** | **112** | **150** |
| 72 | Panagudi (P) ... P. M. H. L. D. Mp. R. Pt. S. Pw. Tk. Ei. Ea. E. Vh. Cs. B. | | | | | | | | | | | | | | | | | | |
| Locality 1 | E. B. 329-A ... ... | ... | 127 | 127 | 537 | 250 | 287 | ... | ... | ... | ... | 192 | 146 | 122 | 17 | 25 | ... | ... | ... |
| 2 | 329-B ... ... | ... | 42 | 42 | 228 | 123 | 105 | ... | ... | ... | ... | 91 | 74 | 50 | 6 | 10 | ... | 3 | ... |
| 3 | 330 ... ... | ... | 100 | 100 | 495 | 248 | 247 | ... | ... | ... | ... | 188 | 110 | 131 | 26 | 27 | ... | 4 | ... |
| 4 | 331-A ... ... | ... | 119 | 137 | 551 | 260 | 291 | ... | ... | ... | ... | 117 | 101 | 164 | 77 | 25 | 3 | 4 | 20 |
| | 331-B ... ... | ... | 85 | 99 | 440 | 226 | 214 | 226 | 214 | ... | ... | 39 | 4 | 133 | 137 | 50 | 27 | 75 | 109 |
| | **Total** ... | ... | **204** | **236** | **991** | **486** | **505** | **226** | **214** | ... | ... | **156** | **105** | **297** | **214** | **75** | **30** | **79** | **129** |
| Locality 5 | E. B. 332-A ... ... | ... | 99 | 104 | 536 | 262 | 274 | 106 | 110 | ... | ... | 51 | 15 | 149 | 131 | 16 | 5 | 48 | 62 |
| 6 | 332-B ... ... | ... | 32 | 38 | 150 | 80 | 70 | ... | ... | ... | ... | 55 | 37 | 45 | 5 | 1 | ... | ... | ... |
| 7 | 333 ... ... | ... | 116 | 132 | 581 | 278 | 303 | ... | ... | ... | ... | 178 | 145 | 135 | 73 | 1 | ... | ... | ... |
| 8 | 334-A ... ... | ... | 57 | 57 | 303 | 152 | 151 | ... | ... | ... | ... | 90 | 40 | 82 | 33 | 14 | 12 | 3 | 3 |
| 9 | 334-B ... ... | .. | 75 | 75 | 281 | 142 | 139 | ... | ... | ... | ... | 57 | 32 | 84 | 25 | 12 | 1 | 1 | ... |

**TOWN DIRECTORY**

NANGUNERI TALUK—(contd.)

| Location Code Number | Name of Town | A-III M | A-III F | A-IV M | A-IV F | A-V M | A-V F | A-VI M | A-VI F | A-VII M | A-VII F | A-VIII M | A-VIII F | A-IX M | A-IX F | B-X Non-workers M | B-X Non-workers F |
|---|---|---|---|---|---|---|---|---|---|---|---|---|---|---|---|---|---|
| 1 | 2 | 21 | 22 | 23 | 24 | 25 | 26 | 27 | 28 | 29 | 30 | 31 | 32 | 33 | 34 | 35 | 36 |
| 51 | Eruvadi (P)—(*concld.*) | | | | | | | | | | | | | | | | |
| Locality 2 | E. B. 205-B ... | 36 | ... | ... | 14 | ... | ... | 6 | ... | ... | ... | ... | ... | 7 | 2 | 41 | 110 |
| | 206 ... | 61 | 9 | 1 | 45 | 5 | ... | 3 | 1 | 11 | 2 | 1 | ... | 24 | 7 | 98 | 209 |
| | 207 ... | 5 | ... | 14 | 13 | 2 | ... | ... | ... | 3 | ... | ... | ... | 45 | 6 | 92 | 175 |
| | **Total ...** | **102** | **9** | **15** | **72** | **7** | ... | **9** | **1** | **14** | **2** | **1** | ... | **76** | **15** | **231** | **494** |
| Locality 3 | E. B. 208 ... | ... | ... | 23 | 26 | 2 | ... | 2 | ... | 18 | ... | 3 | ... | 15 | 2 | 142 | 248 |
| | 209-A ... | 1 | ... | 6 | 22 | 5 | ... | ... | ... | 27 | ... | 4 | ... | 19 | 4 | 82 | 188 |
| | **Total ...** | **1** | ... | **29** | **48** | **7** | ... | **2** | ... | **45** | ... | **7** | ... | **34** | **6** | **224** | **436** |
| Locality 4 | E. B. 209 B ... | ... | ... | 21 | 4 | ... | ... | ... | ... | 1 | ... | 1 | ... | 10 | 3 | 40 | 75 |
| | 210 ... | 13 | ... | 76 | 33 | 3 | 1 | 2 | ... | 31 | 7 | ... | ... | 14 | 3 | 91 | 158 |
| | 211-A ... | ... | ... | 31 | 23 | 11 | ... | ... | ... | 4 | 1 | 2 | ... | 14 | 13 | 94 | 165 |
| | **Total ...** | **13** | ... | **128** | **60** | **14** | **1** | **2** | ... | **36** | **8** | **3** | ... | **38** | **19** | **225** | **398** |
| Locality 5 | E. B. 211-B ... | 1 | ... | 11 | 19 | 8 | ... | 3 | ... | 30 | 4 | ... | ... | 7 | 8 | 29 | 77 |
| | 212 ... | ... | ... | 1 | 25 | 9 | 2 | 6 | ... | 40 | 10 | 7 | ... | 16 | 7 | 115 | 218 |
| | 213 ... | ... | ... | 1 | 14 | 2 | 1 | ... | ... | 18 | 1 | 3 | ... | 7 | 4 | 103 | 191 |
| | 214 ... | ... | ... | 8 | 55 | 7 | ... | ... | ... | 19 | ... | ... | ... | 10 | 2 | 204 | 316 |
| | 215 ... | ... | ... | 1 | 15 | 3 | 2 | ... | ... | 5 | ... | 3 | ... | 11 | 1 | 126 | 181 |
| | 216 ... | ... | ... | ... | 27 | 1 | ... | ... | ... | 8 | ... | ... | ... | 6 | ... | 132 | 171 |
| | 217 ... | 4 | ... | 2 | 41 | 3 | 2 | ... | ... | 16 | ... | 3 | ... | 12 | 2 | 132 | 197 |
| | 218 ... | ... | ... | 9 | 70 | 1 | ... | ... | ... | 18 | ... | ... | ... | 12 | 12 | 163 | 312 |
| | 227 .. | ... | ... | 7 | 47 | 1 | ... | 1 | ... | 23 | 1 | 2 | ... | 18 | 10 | 184 | 286 |
| | 228 ... | ... | ... | 12 | 81 | 3 | ... | ... | ... | 19 | ... | ... | ... | 13 | 3 | 209 | 129 |
| | **Total ...** | **5** | ... | **52** | **394** | **38** | **7** | **10** | ... | **196** | **16** | **18** | ... | **112** | **49** | **1,397** | **2,078** |
| | **Town Total ...** | **143** | **12** | **267** | **620** | **84** | **10** | **70** | **3** | **331** | **27** | **37** | ... | **335** | **104** | **2,384** | **4,019** |
| 72 | Panagudi (P)—(*contd.*) | | | | | | | | | | | | | | | | |
| Locality 1 | E. B. 329-A ... | 1 | ... | 13 | 14 | 17 | ... | 5 | ... | 20 | ... | 1 | ... | 40 | 3 | 128 | 270 |
| 2 | 329-B ... | ... | ... | 1 | 6 | 1 | — | ... | ... | 14 | ... | 4 | ... | 17 | ... | 73 | 99 |
| 3 | 330 ... | ... | — | 6 | 5 | 34 | 3 | ... | 2 | 34 | 13 | 4 | ... | 22 | 3 | 117 | 221 |
| 4 | 331-A ... | 2 | ... | 7 | 26 | 66 | 9 | 4 | ... | 30 | 2 | 1 | ... | 25 | 17 | 96 | 214 |
| | 331-B ... | — | — | — | — | 4 | — | 1 | ... | ... | ... | ... | ... | 3 | 1 | 93 | 77 |
| | **Total ...** | **2** | ... | **7** | **26** | **70** | **9** | **5** | ... | **30** | **2** | **1** | ... | **28** | **18** | **189** | **291** |
| Locality 5 | E. B. 332-A ... | 27 | ... | 42 | 34 | 3 | — | ... | — | 5 | 27 | ... | ... | 8 | 3 | 113 | 143 |
| 6 | 332-B ... | 1 | — | 3 | 1 | 4 | — | ... | ... | 7 | ... | 1 | ... | 28 | 4 | 35 | 65 |
| 7 | 333 ... | 2 | 3 | 25 | 43 | 85 | 15 | 3 | ... | 7 | 6 | 5 | ... | 7 | 6 | 143 | 230 |
| 8 | 334-A ... | 3 | ... | 10 | ... | 20 | 6 | 1 | ... | 12 | ... | 2 | ... | 17 | 12 | 70 | 118 |
| 9 | 334-B ... | 1 | ... | 15 | 2 | 17 | 11 | 3 | ... | 6 | ... | 2 | ... | 27 | 11 | 58 | 114 |

**TOWN DIRECTORY**

NANGUNERI TALUK—(contd.)

| Location Code Number | Name of Place | Area in Sq. Miles | Occupied Residential Houses: No. of Houses | Occupied Residential Houses: No. of Households | Total No. of Persons Enumerated: Total | Total No. of Persons Enumerated: Males | Total No. of Persons Enumerated: Females | Scheduled Castes: M | Scheduled Castes: F | Scheduled Tribes: M | Scheduled Tribes: F | Literate and Educated Persons: M | Literate and Educated Persons: F | Total Workers (A-I to A-IX): M | Total Workers (A-I to A-IX): F | A-I: M | A-I: F | A-II: M | A-II: F |
|---|---|---|---|---|---|---|---|---|---|---|---|---|---|---|---|---|---|---|---|
| 1 | 2 | 3 | 4 | 5 | 6 | 7 | 8 | 9 | 10 | 11 | 12 | 13 | 14 | 15 | 16 | 17 | 18 | 19 | 20 |
| 72 | Panagudi (P)—(*contd.*) | | | | | | | | | | | | | | | | | | |
| Locality 10 | E. B. 335-A ... ... | ... | 163 | 172 | 709 | 312 | 397 | 9 | 11 | 34 | 31 | 234 | 134 | 156 | 60 | 27 | 3 | 1 | ... |
| 11 | 335-B ... ... | ... | 96 | 112 | 505 | 231 | 274 | ... | ... | ... | ... | 171 | 146 | 125 | 41 | 21 | 3 | 1 | ... |
| 12 | 336 ... ... | ... | 159 | 188 | 804 | 423 | 381 | 27 | 24 | ... | ... | 241 | 155 | 206 | 41 | 31 | ... | ... | ... |
| 13 | 337-A ... ... | ... | 36 | 42 | 211 | 112 | 99 | ... | ... | ... | ... | 50 | 15 | 64 | 35 | 16 | 6 | 2 | 5 |
| 14 | 337-B ... ... | ... | 111 | 123 | 576 | 274 | 302 | ... | ... | ... | ... | 144 | 63 | 169 | 79 | 75 | 24 | 19 | 35 |
| 15 | 337-C ... ... | ... | 15 | 15 | 78 | 52 | 26 | 21 | 19 | ... | ... | 14 | 1 | 44 | 19 | 9 | ... | 4 | 13 |
| 16 | 337-D ... ... | ... | 28 | 34 | 159 | 90 | 69 | 68 | 59 | ... | ... | 26 | 3 | 57 | 39 | 11 | 7 | 14 | 30 |
| 17 | 338-A ... ... | ... | 125 | 140 | 603 | 288 | 315 | 75 | 76 | ... | ... | 146 | 50 | 163 | 150 | 41 | 28 | ... | 3 |
| 18 | 344-A ... ... | ... | 89 | 89 | 518 | 241 | 277 | 191 | 219 | ... | ... | 174 | 30 | 148 | 156 | 2 | ... | 126 | 142 |
| 19 | 344-B ... ... | ... | 39 | 39 | 136 | 69 | 67 | 54 | 59 | ... | ... | 15 | ... | 55 | 52 | ... | ... | 50 | 52 |
| 20 | 338-B ... ... | ... | 67 | 70 | 311 | 128 | 183 | 35 | 41 | ... | ... | 113 | 72 | 83 | 92 | 33 | 26 | 15 | ... |
| 21 | 345-A ... ... | ... | 44 | 44 | 181 | 84 | 97 | 84 | 97 | ... | ... | 33 | 3 | 47 | 52 | 29 | 3 | 18 | 49 |
| 23 | 339-A ... ... | ... | 26 | 26 | 125 | 64 | 61 | 23 | 34 | ... | ... | 29 | 10 | 47 | 28 | 15 | 7 | 9 | ... |
| 24 | 340 ... ... | ... | 106 | 128 | 582 | 286 | 296 | 91 | 85 | ... | ... | 140 | 139 | 165 | 53 | 40 | ... | 4 | ... |
| 25 | 341-A ... ... | ... | 54 | 54 | 275 | 127 | 148 | ... | ... | ... | ... | 38 | 36 | 79 | 36 | 29 | 5 | 16 | 9 |
| 26 | 341-B ... ... | ... | 50 | 50 | 232 | 112 | 120 | ... | ... | ... | ... | 25 | 8 | 75 | 25 | 28 | 3 | 26 | 9 |
| 27 | 342-A ... ... | ... | 24 | 24 | 132 | 56 | 76 | ... | ... | ... | ... | 42 | 43 | 41 | 19 | 18 | 2 | ... | ... |
| 28 | 343-B ... ... | ... | 51 | 51 | 218 | 118 | 100 | 118 | 100 | ... | ... | 38 | 13 | 70 | 54 | 34 | 22 | 36 | 31 |
| 29 | 339-B ... ... | ... | 160 | 162 | 630 | 357 | 273 | 83 | 78 | ... | ... | 191 | 108 | 199 | 64 | 72 | ... | 1 | ... |
| 30 | 342-B ... ... | ... | 81 | 81 | 438 | 211 | 227 | ... | 1 | ... | ... | 134 | 123 | 115 | 54 | 38 | 3 | ... | ... |
| 31 | 343-A ... ... | ... | 68 | 68 | 324 | 156 | 168 | 59 | 65 | ... | ... | 47 | 25 | 94 | 26 | 51 | 1 | 31 | 22 |
| 32 | 343-B ... ... | ... | 25 | 25 | 145 | 75 | 70 | 33 | 32 | ... | ... | 38 | 6 | 46 | 21 | 8 | ... | 32 | 21 |
| 33 | 342-C ... ... | ... | 16 | 16 | 90 | 46 | 44 | 46 | 44 | ... | ... | 10 | 8 | 29 | 37 | 2 | ... | ... | ... |
| 34 | 344-D ... ... | ... | 21 | 21 | 70 | 29 | 41 | ... | ... | ... | ... | 14 | 12 | 10 | 25 | 4 | 3 | 5 | 22 |
| 35 | 342-D ... ... | ... | 29 | 29 | 105 | 11 | 94 | 11 | 8 | ... | ... | 6 | 1 | 6 | 6 | ... | ... | ... | ... |
| 36 | 342-E ... ... | ... | 16 | 16 | 98 | 48 | 50 | ... | ... | ... | ... | 15 | 1 | 29 | 5 | 15 | 1 | ... | ... |
| 37 | 345-C ... ... | ... | 45 | 45 | 172 | 83 | 89 | 83 | 89 | ... | ... | 33 | 13 | 54 | 47 | 6 | 7 | 47 | 40 |
| 38 | 346 ... ... | ... | 123 | 143 | 618 | 293 | 325 | 31 | 32 | ... | ... | 173 | 92 | 193 | 129 | 87 | 5 | ... | ... |
| 39 | 344-C ... ... | ... | 29 | 29 | 76 | 34 | 42 | 34 | 42 | ... | ... | 9 | ... | 24 | 26 | ... | ... | 24 | 26 |
| 40 | 345-D ... ... | ... | 10 | 10 | 42 | 21 | 21 | ... | ... | ... | ... | 9 | 8 | 14 | 13 | 9 | 8 | 3 | 1 |
| | **Town Total** ... | **19·20** | **2,758** | **2,957** | **13,265** | **6,452** | **6,813** | **1,508** | **1,539** | **34** | **31** | **3,410** | **2,022** | **3,702** | **2,014** | **932** | **215** | **622** | **704** |
| 82 | Tisayanvilai (P) ... P. M. H. L. D. Rhc. Mcw. Mp. R. Pt. S. Pw. Ei. Ea. Vh. Cs. B. | | | | | | | | | | | | | | | | | | |
| Locality 1 | E. B. 347-A ... ... | ... | 49 | 49 | 505 | 233 | 272 | ... | ... | ... | ... | 165 | 124 | 133 | 49 | 28 | ... | 59 | 4 |
| 2 | 348-A ... ... | ... | 67 | 67 | 349 | 189 | 160 | ... | ... | ... | ... | 126 | 83 | 113 | 22 | 77 | 2 | 6 | ... |

| Location Code Number | Name of Town | A-III M | A-III F | A-IV M | A-IV F | A-V M | A-V F | A-VI M | A-VI F | A-VII M | A-VII F | A-VIII M | A-VIII F | A-IX M | A-IX F | B-X Non-workers M | B-X Non-workers F |
|---|---|---|---|---|---|---|---|---|---|---|---|---|---|---|---|---|---|
| 1 | 2 | 21 | 22 | 23 | 24 | 25 | 26 | 27 | 28 | 29 | 30 | 31 | 32 | 33 | 34 | 35 | 36 |
| 72 Panagudi (P)—(*concld.*) | | | | | | | | | | | | | | | | | |
| Locality 10 | E. B. 335-A ... | ... | ... | 48 | 32 | 29 | 1 | ... | ... | 33 | 2 | 1 | ... | 17 | 22 | 156 | 337 |
| 11 | 335-B ... | 2 | ... | 46 | 24 | 16 | 4 | 2 | ... | 13 | ... | 1 | ... | 23 | 10 | 106 | 233 |
| 12 | 336 ... | 18 | ... | 4 | 18 | 10 | ... | 3 | ... | 31 | 1 | 8 | ... | 101 | 22 | 217 | 340 |
| 13 | 337-A ... | 7 | ... | ... | 3 | 5 | 1 | ... | ... | 3 | 4 | ... | ... | 31 | 16 | 48 | 64 |
| 14 | 337-B ... | 24 | ... | 1 | 6 | 6 | ... | ... | ... | 19 | 4 | 3 | ... | 22 | 10 | 105 | 223 |
| 15 | 337-C ... | 20 | ... | ... | 1 | ... | ... | ... | ... | ... | ... | ... | ... | 11 | 5 | 8 | 7 |
| 16 | 337-D ... | 10 | ... | ... | ... | ... | ... | 7 | ... | ... | ... | ... | ... | 15 | 2 | 33 | 30 |
| 17 | 338-A ... | 6 | 2 | 4 | 11 | 2 | ... | ... | ... | ... | ... | ... | ... | 110 | 106 | 125 | 165 |
| 18 | 344-A ... | 1 | ... | 8 | 14 | 1 | ... | ... | ... | 1 | ... | 1 | ... | 8 | ... | 93 | 121 |
| 19 | 344-B ... | ... | ... | ... | . | 3 | ... | ... | ... | ... | ... | ... | ... | 2 | ... | 14 | 15 |
| 20 | 338-B ... | ... | ... | ... | 33 | 3 | ... | ... | ... | ... | 2 | ... | ... | 32 | 31 | 45 | 91 |
| 21 | 345-A ... | ... | ... | ... | ... | ... | ... | ... | ... | ... | ... | ... | ... | ... | ... | 37 | 45 |
| 23 | 339-A ... | 1 | ... | ... | ... | 1 | ... | ... | ... | ... | ... | ... | ... | 21 | 21 | 17 | 33 |
| 24 | 340 ... | 3 | ... | ... | 1 | 2 | 1 | ... | ... | 11 | ... | ... | ... | 105 | 51 | 121 | 243 |
| 25 | 341-A ... | 11 | 6 | 3 | 3 | 1 | ... | ... | ... | 9 | 4 | ... | ... | 10 | 9 | 48 | 112 |
| 26 | 341-B ... | 4 | ... | 4 | 2 | ... | ... | ... | ... | 7 | 8 | ... | ... | 6 | 3 | 37 | 95 |
| 27 | 342-A ... | . | 1 | ... | ... | ... | ... | ... | ... | ... | ... | ... | ... | 23 | 16 | 15 | 57 |
| 28 | 345-B ... | .. | ... | ... | ... | ... | ... | ... | ... | ... | ... | ... | ... | ... | 1 | 48 | 46 |
| 29 | 339-B ... | 6 | ... | 14 | 58 | 3 | ... | ... | ... | 4 | ... | ... | ... | 99 | 6 | 158 | 209 |
| 30 | 342-B ... | ... | ... | ... | 1 | 29 | 3 | 1 | ... | 2 | 1 | ... | ... | 45 | 46 | 96 | 173 |
| 31 | 343 A ... | ... | ... | ... | ... | ... | ... | ... | ... | 1 | ... | ... | ... | 11 | 3 | 62 | 142 |
| 32 | 343-B ... | ... | ... | ... | ... | ... | ... | ... | ... | ... | ... | ... | ... | 6 | ... | 29 | 49 |
| 33 | 342-C ... | ... | ... | 1 | 4 | ... | ... | ... | ... | 1 | ... | ... | ... | 25 | 33 | 17 | 7 |
| 34 | 344-D ... | ... | ... | ... | ... | ... | ... | 1 | ... | ... | ... | ... | ... | ... | ... | 19 | 16 |
| 35 | 342-D ... | ... | ... | ... | ... | ... | ... | ... | ... | 1 | ... | ... | ... | 5 | 6 | 5 | 88 |
| 36 | 342-E ... | ... | ... | ... | 1 | 2 | ... | ... | ... | ... | ... | ... | ... | 12 | 3 | 19 | 45 |
| 37 | 345-C ... | ... | ... | ... | ... | ... | ... | ... | ... | ... | ... | ... | ... | 1 | ... | 29 | 42 |
| 38 | 346 ... | 24 | 2 | 15 | 23 | 8 | ... | ... | ... | 10 | ... | ... | ... | 49 | 99 | 100 | 196 |
| 39 | 344-C ... | ... | ... | ... | ... | ... | ... | ... | ... | ... | ... | ... | ... | ... | ... | 10 | 16 |
| 40 | 345-D ... | 2 | ... | ... | 4 | ... | | ... | ... | ... | ... | ... | ... | ... | ... | 7 | 8 |
| | **Town Total** ... | **176** | **14** | **270** | **370** | **372** | **54** | **31** | **2** | **281** | **74** | **34** | ... | **984** | **581** | **2,750** | **4,799** |
| 82 Tisayanvilai (P)—(*contd.*) | | | | | | | | | | | | | | | | | |
| Locality 1 | E. B. 347-A ... | 20 | ... | 4 | 34 | 9 | 6 | ... | ... | 9 | 1 | ... | ... | 4 | 4 | 100 | 223 |
| 2 | 348-A ... | 1 | ... | 11 | 13 | 1 | ... | ... | ... | 7 | 4 | ... | ... | 10 | 3 | 76 | 138 |

**TOWN**

NANGUNERI

**DIRECTORY**

TALUK—(contd.)

| Location Code Number | Name of Town | Area in Sq. Miles | Occupied Residential Houses: No. of Houses | Occupied Residential Houses: No. of Households | Total No. of Persons Enumerated: Total | Total No. of Persons Enumerated: Males | Total No. of Persons Enumerated: Females | Scheduled Castes: M | Scheduled Castes: F | Scheduled Tribes: M | Scheduled Tribes: F | Literate and Educated Persons: M | Literate and Educated Persons: F | Total Workers (A-I to A-IX): M | Total Workers (A-I to A-IX): F | A-I: M | A-I: F | A-II: M | A-II: F |
|---|---|---|---|---|---|---|---|---|---|---|---|---|---|---|---|---|---|---|---|
| 1 | 2 | 3 | 4 | 5 | 6 | 7 | 8 | 9 | 10 | 11 | 12 | 13 | 14 | 15 | 16 | 17 | 18 | 19 | 20 |
| 82 | Tisayanvilai (P)—(*contd.*) | | | | | | | | | | | | | | | | | | |
| | Locality 3 347-B ... | ... | 110 | 112 | 202 | 119 | 83 | ... | ... | ... | ... | 63 | 37 | 58 | 23 | 5 | ... | 4 | ... |
| | 4 348-B ... | ... | 68 | 74 | 282 | 134 | 148 | ... | ... | ... | ... | 94 | 67 | 77 | 30 | 4 | ... | 3 | 1 |
| | 349-A ... | ... | 25 | 26 | 165 | 86 | 79 | 2 | 1 | ... | ... | 67 | 37 | 53 | 31 | 2 | 2 | ... | ... |
| | **Total** ... | ... | **93** | **100** | **447** | **220** | **227** | **2** | **1** | ... | ... | **161** | **104** | **130** | **61** | **6** | **2** | **3** | **1** |
| | Locality 5 E. B. 349-B ... | ... | 92 | 92 | 378 | 184 | 194 | 30 | 30 | ... | ... | 87 | 45 | 112 | 70 | 1 | 5 | ... | ... |
| | 350 ... | ... | 168 | 168 | 653 | 318 | 335 | 33 | 40 | ... | ... | 165 | 124 | 181 | 38 | 3 | 2 | 3 | ... |
| | **Total** ... | ... | **260** | **260** | **1,031** | **502** | **529** | **63** | **70** | ... | ... | **252** | **169** | **293** | **108** | **4** | **7** | **3** | ... |
| | Locality 6 E. B. 351-A ... | ... | 56 | 59 | 353 | 157 | 196 | 10 | 27 | ... | ... | 109 | 118 | 80 | 69 | 1 | ... | 2 | ... |
| | 7 351-B ... | ... | 77 | 79 | 371 | 187 | 184 | ... | | ... | ... | 131 | 108 | 96 | 30 | 9 | ... | ... | ... |
| | 352-A ... | ... | 30 | 32 | 472 | 223 | 249 | ... | ... | ... | ... | 133 | 99 | 104 | 58 | 12 | 2 | 8 | ... |
| | **Total** ... | ... | **107** | **111** | **843** | **410** | **433** | ... | ... | ... | ... | **264** | **207** | **200** | **88** | **21** | **2** | **8** | ... |
| | Locality 8 E. B. 352-B ... | ... | 104 | 110 | 155 | 74 | 81 | ... | ... | ... | ... | 59 | 34 | 42 | 3 | 8 | ... | ... | ... |
| | 353 ... | ... | 114 | 118 | 493 | 233 | 260 | 1 | 1 | ... | ... | 149 | 104 | 110 | 60 | 9 | ... | ... | ... |
| | **Total** ... | ... | **218** | **228** | **648** | **307** | **341** | **1** | **1** | ... | ... | **208** | **138** | **152** | **63** | **17** | ... | ... | ... |
| | Locality 9 E. B. 354-A ... | ... | 55 | 55 | 326 | 161 | 165 | ... | ... | ... | ... | 110 | 87 | 86 | 48 | 8 | 1 | 3 | ... |
| | 10 354-B ... | ... | 52 | 52 | 246 | 101 | 145 | ... | ... | ... | ... | 74 | 82 | 50 | 36 | 10 | ... | 3 | ... |
| | 355-A ... | ... | 50 | 56 | 298 | 138 | 160 | ... | ... | ... | ... | 101 | 44 | 62 | 68 | 1 | ... | ... | ... |
| | **Total** ... | ... | **102** | **108** | **544** | **239** | **305** | ... | ... | ... | ... | **175** | **126** | **112** | **104** | **11** | ... | **3** | ... |
| | Locality 11 E. B. 355-B ... | ... | 79 | 100 | 344 | 165 | 179 | ... | ... | ... | ... | 127 | 92 | 85 | 51 | 1 | ... | ... | ... |
| | 12 355-C ... | ... | 52 | 56 | 228 | 124 | 104 | 4 | 1 | ... | ... | 80 | 57 | 61 | 21 | 6 | ... | ... | ... |
| | 13 356 ... | ... | 91 | 97 | 417 | 208 | 209 | 7 | 2 | ... | ... | 151 | 109 | 105 | 17 | ... | ... | ... | ... |
| | 14 357 ... | ... | 150 | 150 | 648 | 343 | 305 | ... | ... | ... | ... | 236 | 133 | 209 | 20 | 2 | ... | ... | ... |
| | 15 358 ... | ... | 150 | 150 | 667 | 311 | 356 | 43 | 54 | ... | ... | 172 | 84 | 197 | 64 | 25 | ... | ... | ... |
| | 16 359-A ... | ... | 120 | 128 | 580 | 289 | 291 | ... | ... | ... | ... | 99 | 27 | 183 | 86 | 40 | 3 | 13 | ... |
| | 17 359-B ... | ... | 70 | 96 | 407 | 211 | 196 | ... | ... | ... | ... | 144 | 89 | 94 | 50 | 16 | ... | 5 | ... |
| | 18, 19 & 20 360 ... | ... | 177 | 206 | 903 | 387 | 516 | 71 | 73 | ... | ... | 201 | 186 | 193 | 206 | 50 | 9 | 18 | 22 |
| | 20-A 361-A ... | ... | 54 | 54 | 253 | 123 | 130 | ... | ... | ... | ... | 41 | 7 | 71 | 41 | 13 | 1 | ... | ... |
| | 21 361-B ... | ... | 70 | 70 | 347 | 176 | 171 | ... | ... | ... | ... | 53 | 37 | 99 | 12 | 54 | 4 | ... | ... |
| | 362-A ... | ... | 110 | 110 | 552 | 270 | 282 | 5 | 7 | ... | ... | 143 | 31 | 186 | 112 | 51 | 23 | 15 | 4 |
| | **Total** ... | ... | **180** | **180** | **859** | **446** | **453** | **5** | **7** | ... | ... | **196** | **68** | **285** | **124** | **105** | **27** | **15** | **4** |
| | Locality 22 362-B ... | ... | 18 | 18 | 96 | 50 | 46 | 42 | 37 | ... | ... | 25 | 12 | 34 | 13 | ... | ... | 31 | 10 |
| | 363-A ... | ... | 75 | 75 | 424 | 180 | 244 | ... | ... | ... | ... | 78 | 52 | 118 | 36 | 43 | ... | 14 | ... |
| | **Total** ... | ... | **93** | **93** | **520** | **230** | **290** | **42** | **37** | ... | ... | **103** | **64** | **152** | **49** | **43** | ... | **45** | **10** |
| | Locality 23 E. B. 363-B ... | ... | 60 | 60 | 284 | 127 | 157 | ... | ... | ... | ... | 84 | 74 | 58 | 31 | 27 | 1 | 1 | ... |
| | 364-A ... | ... | 33 | 33 | 165 | 80 | 85 | ... | ... | ... | ... | 36 | 42 | 43 | 33 | 19 | ... | ... | ... |
| | **Total** ... | ... | **93** | **93** | **449** | **207** | **242** | ... | ... | ... | ... | **120** | **116** | **101** | **64** | **46** | **1** | **1** | ... |

TOWN ECTORY

NANGUNERI UK—(contd.

| Location Code Number | Name of Town | A-III M | A-III F | A-IV M | A-IV F | A-V M | A-V F | A-VI M | A-VI F | A-VII M | A-VII F | A-VIII M | A-VIII F | A-IX M | A-IX F | B-X Non-workers M | B-X Non-workers F |
|---|---|---|---|---|---|---|---|---|---|---|---|---|---|---|---|---|---|
| 1 | 2 | 21 | 22 | 23 | 24 | 25 | 26 | 27 | 28 | 29 | 30 | 31 | 32 | 33 | 34 | 35 | 36 |
| 82 | Tisayanvilai (P)—(contd.) | | | | | | | | | | | | | | | | |
| Locality 3 | 347-B ... | 13 | ... | 24 | 22 | ... | ... | ... | ... | 11 | ... | ... | ... | 1 | 1 | 61 | 60 |
| 4 | 348-B ... | 1 | ... | 13 | 27 | 17 | 1 | ... | ... | 26 | 1 | 8 | ... | 5 | ... | 57 | 118 |
| | 349-A ... | ... | ... | 4 | 15 | 14 | 3 | ... | .. | 18 | 2 | 4 | ... | 11 | 9 | 33 | 48 |
| | **Total** ... | **1** | ... | **17** | **42** | **31** | **4** | ... | ... | **44** | **3** | **12** | ... | **16** | **9** | **90** | **166** |
| Locality 5 | E. B. 349-B ... | 9 | 2 | 2 | 36 | 59 | 11 | ... | ... | 15 | 4 | 9 | 1 | 17 | 11 | 72 | 124 |
| | 350 ... | 18 | 1 | 3 | 16 | 29 | 8 | 5 | ... | 44 | ... | 14 | 3 | 62 | 8 | 137 | 297 |
| | **Total** ... | **27** | **3** | **5** | **52** | **88** | **19** | **5** | ... | **59** | **4** | **23** | **4** | **79** | **19** | **209** | **421** |
| Locality 6 | E. B. 351-A ... | 4 | ... | 33 | 53 | 8 | ... | ... | ... | 10 | 1 | 3 | ... | 19 | 15 | 77 | 127 |
| 7 | 351-B ... | 4 | ... | 3 | 20 | 22 | 4 | 1 | ... | 27 | ... | 10 | ... | 20 | 6 | 91 | 154 |
| | 352-A ... | 2 | ... | 1 | 36 | 14 | 4 | 1 | ... | 11 | 1 | 9 | ... | 46 | 5 | 119 | 191 |
| | **Total** ... | **6** | ... | **4** | **56** | **36** | **8** | **2** | ... | **38** | **1** | **19** | ... | **66** | **21** | **210** | **345** |
| 8 | 352-B ... | ... | ... | 2 | ... | 4 | ... | 1 | ... | 8 | 1 | 1 | 1 | 18 | 1 | 32 | 78 |
| | 353 ... | 2 | ... | 18 | 46 | 18 | ... | ... | ... | 26 | .. | 4 | ... | 33 | 14 | 123 | 200 |
| | **Total** ... | **2** | ... | **20** | **46** | **22** | ... | **1** | ... | **34** | **1** | **5** | **1** | **51** | **15** | **155** | **278** |
| Locality 9 | E. B. 354-A ... | 2 | ... | 8 | 39 | 12 | 4 | ... | ... | 37 | ... | 10 | ... | 6 | 4 | 75 | 117 |
| 10 | 354-B ... | ... | ... | ... | 35 | 10 | ... | ... | ... | 11 | 1 | 11 | ... | 5 | ... | 51 | 109 |
| | 355-A ... | ... | ... | 8 | 68 | 5 | ... | ... | ... | 32 | ... | 9 | ... | 7 | ... | 76 | 92 |
| | **Total** ... | ... | ... | **8** | **103** | **15** | ... | ... | ... | **43** | **1** | **20** | ... | **12** | ... | **127** | **201** |
| Locality 11 | E. B. 355-B ... | ... | ... | 2 | 48 | 13 | ... | ... | ... | 32 | ... | 8 | 1 | 29 | 2 | 80 | 128 |
| 12 | 355-C ... | ... | ... | ... | 20 | 9 | ... | ... | ... | 21 | 1 | 4 | ... | 21 | ... | 63 | 83 |
| 13 | 356 ... | ... | ... | 13 | 13 | 12 | ... | 1 | ... | 27 | 1 | 9 | ... | 43 | 3 | 103 | 192 |
| 14 | 357 ... | 1 | ... | ... | 2 | 76 | 13 | ... | ... | **43** | **1** | **18** | ... | **69** | **4** | **134** | **285** |
| 15 | 358 ... | 7 | 17 | 70 | 30 | 10 | 1 | 1 | ... | 25 | ... | 14 | ... | 45 | 16 | 114 | 292 |
| 16 | 359-A ... | 16 | ... | 46 | 64 | 14 | 2 | 5 | 2 | 10 | ... | 7 | ... | 32 | 15 | 106 | 205 |
| 17 | 359-B ... | 1 | ... | 3 | 39 | 14 | ... | ... | ... | 18 | ... | 6 | ... | 31 | 11 | 117 | 146 |
| 18 19 & 20 | 360 ... | 2 | 1 | 19 | 113 | 8 | 50 | 9 | 3 | 15 | 1 | 10 | ... | 62 | 7 | 194 | 310 |
| 20-A | 361-A ... | 5 | 6 | 44 | 34 | ... | ... | ... | ... | 5 | ... | ... | ... | 4 | ... | 52 | 89 |
| 21 | 361-B ... | 6 | ... | 5 | 6 | ... | ... | ... | ... | 8 | ... | ... | ... | 26 | 2 | 77 | 159 |
| | 362-A .. | 4 | ... | 45 | 76 | ... | ... | 16 | ... | 12 | 3 | ... | ... | 43 | 6 | 84 | 170 |
| | **Total** ... | **10** | .. | **50** | **82** | ... | ... | **16** | ... | **20** | **3** | ... | ... | **69** | **8** | **161** | **329** |
| Locality 22 | E. B. 362-B ... | ... | ... | | 2 | ... | 1 | ... | ... | 2 | ... | ... | ... | 1 | ... | 16 | 33 |
| | 363-A ... | 31 | ... | 6 | 32 | 4 | ... | 1 | ... | **8** | ... | **1** | ... | **10** | **4** | **62** | **208** |
| | **Total** ... | **31** | ... | **6** | **34** | **4** | ... | **1** | ... | **10** | ... | **1** | ... | **11** | **4** | **78** | **241** |
| Locality 23 | E. B. 363-B ... | 10 | ... | 3 | 27 | 1 | ... | ... | ... | 7 | ... | 2 | ... | 7 | 3 | 69 | 126 |
| | 364-A ... | 3 | ... | 18 | 33 | ... | ... | ... | ... | 3 | ... | ... | ... | ... | ... | 37 | 52 |
| | **Total** ... | **13** | ... | **21** | **60** | **1** | ... | ... | ... | **10** | ... | **2** | ... | **7** | **3** | **106** | **178** |

TOWN

NANGUNERI

ECTORY

UK—(contd.)

| Location Code Number | Name of Town | Area in Sq. Miles | Occupied Residential Houses: No. of Houses | Occupied Residential Houses: No. of Households | Total No. of Persons Enumerated: Total | Total No. of Persons Enumerated: Males | Total No. of Persons Enumerated: Females | heduled Castes: M | heduled Castes: F | Scheduled Tribes: M | Scheduled Tribes: F | Literate and Educated Persons: M | Literate and Educated Persons: F | Total Workers (A-I to A-IX): M | Total Workers (A-I to A-IX): F | A-I: M | A-I: F | A-II: M | A-II: F |
|---|---|---|---|---|---|---|---|---|---|---|---|---|---|---|---|---|---|---|---|
| 1 | 2 | 3 | 4 | 5 | 6 | 7 | 8 | 9 | 10 | 11 | 12 | 13 | 14 | 15 | 16 | 17 | 18 | 19 | 20 |
| 82 | Tisayanvilai (P) - (contd.) | | | | | | | | | | | | | | | | | | |
| Locality 24 | E. B. 364-B ... ... | ... | 28 | 28 | 128 | 62 | 66 | 27 | 34 | ... | ... | 28 | 9 | 40 | 17 | 7 | ... | ... | ... |
| 25 | 364-C ... ... | ... | 25 | 25 | 127 | 59 | 68 | ... | ... | ... | ... | 30 | 19 | 29 | 10 | 17 | ... | ... | ... |
| 26 | 364-D ... ... | ... | 32 | 33 | 149 | 75 | 74 | ... | ... | ... | ... | 33 | 20 | 41 | 10 | 18 | ... | ... | ... |
| 27 | 365-A ... ... | ... | 95 | 95 | 396 | 176 | 220 | ... | ... | ... | ... | 126 | 153 | 72 | 37 | 8 | ... | 8 | ... |
| 28 | 365-B ... ... | ... | 44 | 44 | 205 | 92 | 113 | ... | ... | ... | ... | 70 | 84 | 37 | 18 | 6 | ... | 4 | ... |
| | 366-A ... ... | ... | 62 | 66 | 370 | 180 | 190 | 16 | 23 | ... | ... | 130 | 96 | 52 | 30 | 4 | ... | ... | ... |
| | Total ... | ... | 106 | 110 | 575 | 272 | 303 | 16 | 23 | ... | ... | 200 | 180 | 89 | 48 | 10 | ... | 4 | ... |
| Locality 29 | E. B. 366-B ... ... | ... | 68 | 68 | 312 | 154 | 158 | 7 | 6 | ... | ... | 105 | 98 | 62 | 27 | 7 | ... | ... | ... |
| 30 | 367-A ... ... | ... | 74 | 74 | 303 | 145 | 158 | ... | ... | ... | ... | 50 | 69 | 61 | 26 | — | ... | 5 | ... |
| 31 | 367-B ... ... | ... | 13 | 13 | 62 | 34 | 28 | ... | ... | ... | ... | 14 | 7 | 24 | 11 | 1 | ... | 3 | ... |
| 32 | 367-C ... ... | ... | 7 | 7 | 33 | 18 | 15 | ... | ... | ... | ... | 11 | 3 | 11 | 1 | ... | ... | 9 | ... |
| 33 | 367-D ... ... | ... | 26 | 26 | 110 | 53 | 57 | ... | ... | ... | ... | 20 | 15 | 26 | 8 | ... | 1 | 4 | — |
| | Town Total ... | 6·11 | 2,900 | 3,031 | 13,758 | 6,629 | 7,129 | 298 | 336 | ... | ... | 3,920 | 2,798 | 3,548 | 1,623 | 593 | 56 | 221 | 41 |

**TOWN**

NANGUNERI

**DIRECTORY**

TALUK—(concld.)

| Code Number | Name of Town | A-III M | A-III F | A-IV M | A-IV F | A-V M | A-V F | A-VI M | A-VI F | A-VII M | A-VII F | A-VIII M | A-VIII F | A-IX M | A-IX F | B-X Non-workers M | B-X Non-workers F |
|---|---|---|---|---|---|---|---|---|---|---|---|---|---|---|---|---|---|
| 1 | 2 | 21 | 22 | 23 | 24 | 25 | 26 | 27 | 28 | 29 | 30 | 31 | 32 | 33 | 34 | 35 | 36 |
| 12 | Tisayanvilai (P)—*(concld.)* | | | | | | | | | | | | | | | | |
| | Locality 24 E. B. 364-B ... | ... | ... | 6 | 3 | 3 | ... | ... | ... | 1 | ... | ... | ... | 23 | 14 | 22 | 49 |
| | 25 364-C ... | ... | ... | 10 | 9 | ... | ... | ... | ... | ... | ... | ... | ... | 2 | 1 | 30 | 58 |
| | 26 364-D ... | ... | ... | 19 | 10 | ... | ... | ... | ... | 2 | ... | 1 | ... | 1 | ... | 34 | 64 |
| | 27 365-A ... | 1 | 1 | 7 | 11 | 4 | 1 | ... | ... | 8 | ... | 8 | ... | 28 | 24 | 104 | 183 |
| | 28 365-B ... | ... | ... | 2 | 4 | ... | ... | 6 | ... | 9 | ... | 2 | ... | 8 | 14 | 55 | 95 |
| | 366-A ... | 3 | 1 | 9 | 11 | 3 | 1 | 6 | ... | 8 | ... | 5 | ... | 14 | 17 | 128 | 160 |
| | **Total** ... | **3** | **1** | **11** | 15 | **3** | **1** | **12** | ... | **17** | ... | **7** | ... | **22** | **31** | **183** | **255** |
| | Locality 29 E. B. 366-B ... | ... | ... | 7 | 12 | 4 | ... | 7 | ... | 10 | 1 | 10 | ... | 17 | 14 | 92 | 131 |
| | 30 367-A ... | 8 | 4 | 23 | 12 | 2 | ... | ... | ... | ... | 1 | 3 | ... | 20 | 9 | 84 | 132 |
| | 31 367-B ... | ... | ... | ... | 1 | 2 | 3 | ... | ... | ... | ... | 1 | ... | 17 | 7 | 10 | 17 |
| | 32 367-C ... | ... | ... | ... | 1 | ... | ... | ... | ... | ... | ... | ... | ... | 2 | ... | 7 | 14 |
| | 33 367-D ... | 3 | ... | 1 | 4 | 8 | 1 | 1 | ... | 2 | 1 | 1 | ... | 6 | 1 | 27 | 49 |
| | **Town Total** ... | **177** | **33** | **492** | **1,077** | **409** | **114** | **61** | **5** | **568** | **26** | **202** | **6** | **825** | **265** | **3,081** | **5,506** |

# 9. TIRUCHENDUR TALUK

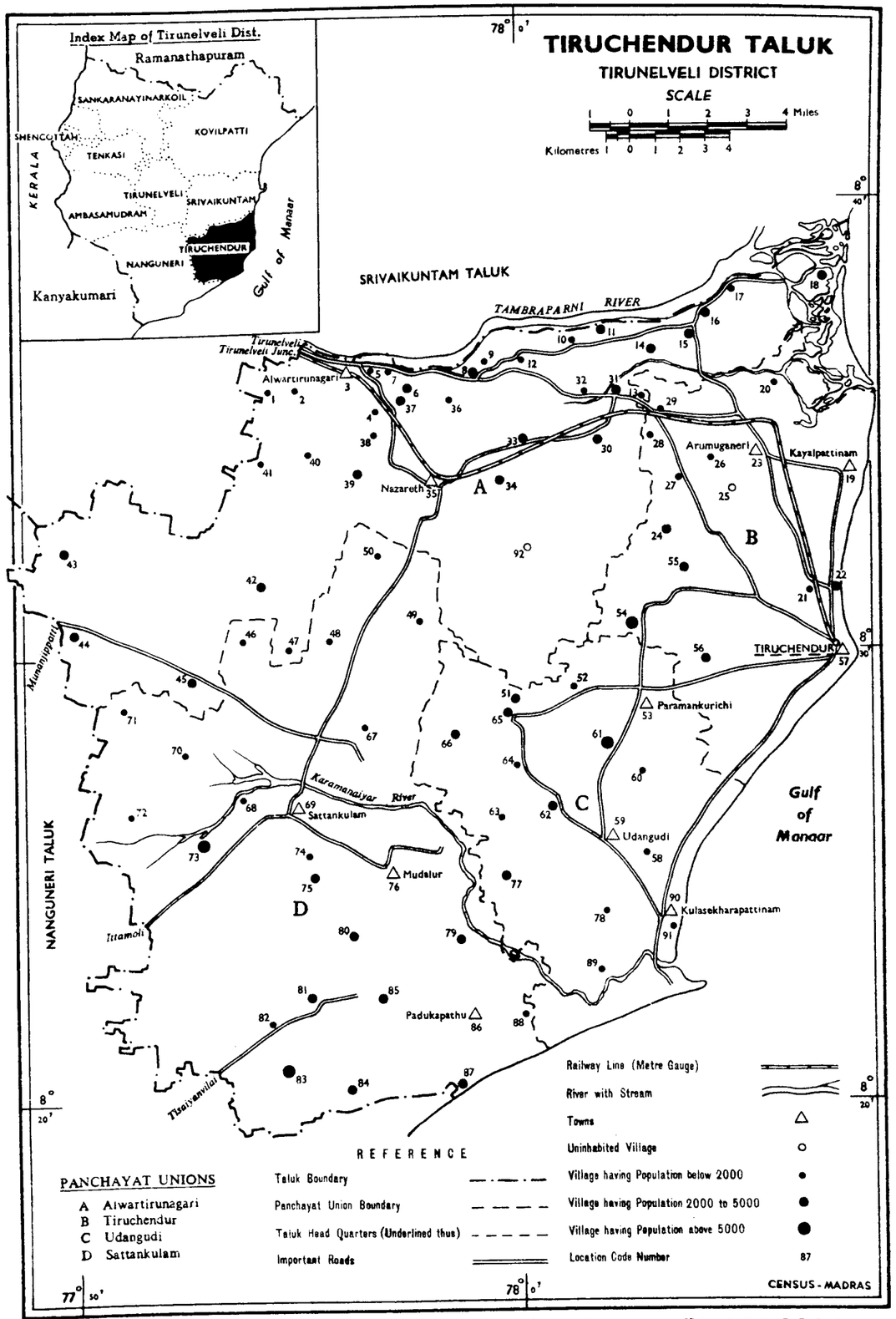


Reg. No. 53- E '65 (Saka Era 1887) Copies - 1100 Reproduced from Indentor's Original Helio, P. Z. P., C. S. O., Madras.

## ALPHABETICAL LIST OF VILLAGES

### 9. TIRUCHENDUR TALUK

| Sl. No. | Name of village | | Location Code Number | Sl. No. | Name of village | | Location Code Number |
|---|---|---|---|---|---|---|---|
| 1 | Adiakurichi (V) | ... | 78 | 35 | Kulasekarapatnam (P) | ... | 90 |
| 2 | Alagappapuram (P) | ... | 88 | 36 | Kulasekarapatnam (V) | ... | 91 |
| 3 | Alagiamanavalapuram (V) | ... | 5 | 37 | Kurippankulam (V) | ... | 41 |
| 4 | Alwartirunagari (P) | ... | 3 | 38 | Kurukattoor (P) | ... | 12 |
| 5 | Alwartirunagiri (V) | ... | 4 | 39 | Lakshmipuram (V) | ... | 64 |
| 6 | Ammanpuram (V) | ... | 27 | 40 | Madavankurichi (V) | ... | 89 |
| 7 | Amuthaunnakudi (P) | ... | 68 | 41 | Malavarayanatham (V) | ... | 1 |
| 8 | Angamangalam (V) | ... | 31 | 42 | Manaduthandapathu (V) | ... | 61 |
| 9 | Arasoor (P) | ... | 83 | 43 | Mavidupannai (V) | ... | 9 |
| 10 | Arumuganeri (P) | ... | 23 | 44 | Megnanapuram (P) | ... | 65 |
| 11 | Athinathapuram (V) | ... | 2 | 45 | Mela Authoor (P) | ... | 15 |
| 12 | Authoor Cusba (P) | ... | 16 | 46 | Mela Tiruchendur (P) | ... | 56 |
| 13 | Cambellabad (P) | ... | 7 | 47 | Mirankulam (V) | ... | 43 |
| 14 | Chettiapathu (P) | ... | 62 | 48 | Mookuperi (P) | ... | 34 |
| 15 | Chettikulam (P) | ... | 46 | 49 | Moolakarai (V) | ... | 26 |
| 16 | Elawarimukki (P) | ... | 49 | 50 | Mudalur (P) | ... | 76 |
| 17 | Inam Karuvelampadu (V) | ... | 47 | 51 | Naduvakkurichi (P) | ... | 81 |
| 18 | Inam Alagappapuram (V) | ... | 13 | 52 | Nallur (P) | ... | 29 |
| 19 | Inam Nainapathu (V) | ... | 60 | 53 | Nalumavady (P) | ... | 30 |
| 20 | Inam Thatchamoli (P) | ... | 74 | 54 | Nangaimozhi (V) | ... | 66 |
| 21 | Inam Vagaivilai (V) | ... | 63 | 55 | Nathakulam (V) | ... | 25 |
| 22 | Kachinavilai (P) | ... | 33 | 56 | Nazareth (P) | ... | 35 |
| 23 | Kadayanodai (V) | ... | 36 | 57 | Nedungulam (P) | ... | 70 |
| 24 | Kanam (V) | ... | 24 | 58 | Padukapathu (P) | ... | 86 |
| 25 | Karunkadal (P) | ... | 45 | 59 | Palankulam (P) | ... | 48 |
| 26 | Kattarimangalam (V) | ... | 42 | 60 | Pallakurichi (P) | ... | 79 |
| 27 | Kayalpatnam (P) | ... | 19 | 61 | Pallipathu (P) | ... | 55 |
| 28 | Kayalpatnam (V) | ... | 20 | 62 | Pannambarai (P) | ... | 67 |
| 29 | Kayamoli (P) | .. | 54 | 63 | Paramankurichi (P) | ... | 53 |
| 30 | Komaneri (P) | ... | 71 | 64 | Periathalai (P) | ... | 87 |
| 31 | Kombankulam (P) | ... | 72 | 65 | Pidaneni (P) | ... | 50 |
| 32 | Kommattikottai (P) | ... | 85 | 66 | Poraiyur (P) | ... | 32 |
| 33 | Kudiraimoli R. F. | ... | 92 | 67 | Pudukulam (P) | ... | 73 |
| 34 | Kudiramoli (V) | ... | 52 | 68 | Punnakayal (V) | ... | 18 |

| Sl. No. | Name of village | Location Code Number | Sl. No. | Name of village | Location Code Number |
|---|---|---|---|---|---|
| 69 | Rajapathi (P) ... | 10 | 81 | Thirunaveerudayarpuram (V) ... | 38 |
| 70 | Sasthavinallur (P) ... | 80 | 82 | Thirupaniputhantharuvai (P) ... | 84 |
| 71 | Sattankulam (P) ... | 69 | 83 | Tirushendur (P) ... | 57 |
| 72 | Senmarikulam (V) ... | 51 | 84 | Tirukallur (P) ... | 6 |
| 73 | Seredamangalam (V) ... | 17 | 85 | Udangudi (V) ... | 58 |
| 74 | Sethukuvaithan (P) ... | 11 | 86 | Udangudi (P) ... | 59 |
| 75 | Srivenkateswarapuram (V) ... | 44 | 87 | Udayarkulam (V) ... | 40 |
| 76 | Subbarayapuram (P) ... | 75 | 88 | Veeramanickam (V) ... | 28 |
| 77 | Suguvanthalai (V) ... | 14 | 89 | Vellamadam (V) ... | 39 |
| 78 | Tamarimoli (P) ... | 82 | 90 | Venkataramanujapuram (V) ... | 77 |
| 79 | Temankulam (V ... | 37 | 91 | Virapandianpatnam (V) ... | 21 |
| 80 | Thenthiruperi (P) ... | 8 | 92 | Virapandianpatnam (P) ... | 22 |



## PANCHAYAT UNION

| Sl. No. | L. C. No. | Name of Panchayat | Date of formation | Location Code/Units of 1961 Census constituting the Panchayat formed after 31-3-1960 | Persons | Males | Females |
|---|---|---|---|---|---|---|---|
| 1 | 2 | 3 | 4 | 5 | 6 | 7 | 8 |
| | | **SATTANKULAM PANCHAYAT UNION** | | | | | |
| | | | | *City Panchayat* | | | |
| 1 | 69 | Sattankulam | ... ... | ... | 10,974 | 5,217 | 5,757 |
| | | | | *Village Panchayats* | | | |
| 1 | 87 | Periathalai | ... ... | ... | 2,167 | 1,085 | 1,082 |
| 2 | 46 | Chettikulam | ... ... | ... | 1,532 | 717 | 815 |
| 3 | 83 | Arasoor | ... ... | ... | 7,790 | 3,761 | 4,029 |
| 4 | 81 | Naduvakkurichi | ... ... | ... | 3,875 | 1,862 | 2,013 |
| 5 | 84 | Thirupaniputhantharuvai | ... ... | ... | 3,274 | 1,557 | 1,717 |
| 6 | 74 | Inam Thachamoli | ... ... | ... | 1,237 | 543 | 694 |
| 7 | 71 | Komaneri | ... ... | ... | 861 | 422 | 439 |
| 8 | 73 | Pudukulam | ... ... | ... | 6,631 | 3,166 | 3,465 |
| 9 | 76 | Mudalur | ... ... | ... | 5,643 | 2,591 | 3,052 |
| 10 | 48 | Palankulam | ... ... | ... | 1,395 | 637 | 758 |
| 11 | 80 | Sasthavinallur | ... ... | ... | 4,426 | 1,997 | 2,429 |
| 12 | 85 | Kommattikottai | ... ... | ... | 2,443 | 1,131 | 1,312 |
| 13 | 50 | Pidaneri | ... ... | ... | 499 | 227 | 272 |
| 14 | 70 | Nedungulam | ... ... | ... | 1,135 | 549 | 586 |
| 15 | 72 | Kombankulam | ... ... | ... | 1,649 | 789 | 860 |
| 16 | 82 | Thamarimoli | ... ... | ... | 522 | 262 | 260 |
| 17 | 75 | Subbarayapuram | ... ... | ... | 2,096 | 972 | 1,124 |
| 18 | 49 | Elawarimukki | ... ... | ... | 1,928 | 943 | 985 |
| 19 | 67 | Pannambarai | ... ... | ... | 1,949 | 985 | 964 |
| 20 | 79 | Pallakurichi | ... ... | ... | 3,996 | 1,801 | 2,195 |
| 21 | 68 | Amuthaunnakudi | ... ... | ... | 933 | 459 | 474 |
| 22 | 86 | Padukapathu | ... ... | ... | 1,643 | 780 | 863 |
| 23 | 88 | Alagappapuram | ... ... | ... | 1,678 | 758 | 920 |
| | | | | **Total** | **70,276** | **33,211** | **37,065** |

## PANCHAYAT UNION

| Sl. No. | L. C. No. | Name of Panchayat | Date of formation | Location Code/Units of 1961 Census constituting the Panchayat formed after 31-3-1960 | Persons | Males | Females |
|---|---|---|---|---|---|---|---|
| 1 | 2 | 3 | 4 | 5 | 6 | 7 | 8 |
| | | **UDANGUDI PANCHAYAT UNION** | | | | | |
| | | *City Panchayats* | | | | | |
| 1 | 59 | Udangudi | ... ... | 59 Udangudi (P)<br>58 Udangudi (V)<br>60 Inam Nainapathu | 15,267<br>76<br>70 | 7,012<br>40<br>32 | 8,255<br>36<br>38 |
| 2 | 90 | Kulasekarapatnam | ... ... | ... | 10,679 | 4,826 | 5,853 |
| | | *Village Panchayats* | | | | | |
| 1 | 53 | Paramankurichi | ... ... | ... | 7,570 | 3,530 | 4,040 |
| 2 | 52 | Kudiramoli | ... 1—1—60 | Kudiramoli | 1,455 | 712 | 743 |
| 3 | 91 | Kulasekarapatnam | ... ... | ... | 1,273 | 568 | 705 |
| 4 | 62 | Chettiapathu | ... ... | ... | 2,612 | 1,233 | 1,379 |
| 5 | 64 | Lakshmipuram | ... 1—1—60 | 64 Lakshmipuram<br>63 Inam Vagaivilai | 1,413<br>363 | 695<br>178 | 718<br>185 |
| 6 | 65 | Meignanapuram | ... ... | ... | 3,420 | 1,573 | 1,847 |
| 7 | 66 | Nangaimozhi | ... 1—1—60 | Nangaimozhi | 2,031 | 885 | 1,146 |
| 8 | 77 | Venkataramanujapuram | ... ... | ... | 2,640 | 1,267 | 1,373 |
| 9 | 78 | Adiakurichi | ... 15—1—60 | Adiakurichi | 1,029 | 476 | 553 |
| 10 | 89 | Madavankurichi | ... 1—1—60 | Madavankurichi | 1,892 | 844 | 1,048 |
| 11 | 51 | Semmarikulam | ... 1—3—61 | Semmarikulam excluding S. Nos. 230, 243-261, 273, 297-301, 313-320, 1182-1184 | 3,177 | 1,467 | 1,610 |
| 12 | 61 | Manaduthanthapathu | ... ... | - | 5,767 | 2,773 | 2,994 |
| | | | | **Total** | **60,714** | **28,111** | **32,603** |
| | | **TIRUCHENDUR PANCHAYAT UNION** | | | | | |
| | | *City Panchayats* | | | | | |
| 1 | 57 | Tiruchendur | ... ... | ... | 15,182 | 7,445 | 7,737 |
| 2 | 19 | Kayalpatnam | ... ... | 19 Kayalpatnam (P)<br>20 Kayalpatnam (V) | 13,432<br>19 | 5,341<br>11 | 8,091<br>8 |
| 3 | 23 | Arumuganeri | ... ... | ... | 14,904 | 7,182 | 7,722 |



## PANCHAYAT UNION

| Sl. No. | L. C. No. | Name of Panchayat | Date of formation | Location Code/Units of 1961 Census constituting the Panchayat formed after 31-3-1960 | Persons | Males | Females |
|---|---|---|---|---|---|---|---|
| 1 | 2 | 3 | 4 | 5 | 6 | 7 | 8 |
| | | **TIRUCHENDUR PANCHAYAT UNION—(*concld.*)** | | | | | |
| | | *Village Panchayats* | | | | | |
| 1 | 56 | Mela Tiruchendur | ... 1—10—59 | Entire Revenue Village | 3,231 | 1,636 | 1,595 |
| 2 | 22 | Virapandianpatnam | ... ... | ... | 2,024 | 852 | 1,172 |
| 3 | 29 | Nallur | ... ... | ... | 1,846 | 880 | 966 |
| 4 | 26 | Moolakarai | ... 1—7—60 | Moolakarai | 1,366 | 661 | 705 |
| 5 | 27 | Ammanpuram | ... 1—8—60 | Ammanpuram excluding S. Nos. 469-474 | 1,181 | 581 | 600 |
| 6 | 21 | Veerapandianpattinam (R) | ... 15—9—60 | Portion of Virapandianpatnam R. V. comprising S. Nos. 1-74, 76, 88-99, 277/A, 278-292, 293/A, 294/A, 295/A, 296/A, 297-306 and 312-360. | 1,688 | 726 | 962 |
| 7 | 55 | Pallipathu | ... ... | ... | 4,014 | 1,835 | 2,179 |
| 8 | 54 | Kayamoli | ... ... | ... | 5,033 | 2,268 | 2,765 |
| 9 | 24 | Kanam | ... 15—9—60 | Kanam | 4,595 | 2,173 | 2,422 |
| 10 | 28 | Veeramanickam | ... 1—8—61 | Entire R. V. excluding S. Nos. 218—221 | 1,986 | 935 | 1,051 |
| | | | | **Total** | **70,501** | **32,476** | **38,025** |
| | | **ALWARTIRUNAGARI PANCHAYAT UNION** | | | | | |
| | | *City Panchayats* | | | | | |
| 1 | 3 | Alwartirunagari | ... ... | 3 Alwartirunagari (P)<br>4 Alwartirunagari (V) | 6,753<br>428 | 3,015<br>207 | 3,738<br>221 |
| 2 | 35 | Nazareth | ... ... | ... | 10,899 | 5,249 | 5,650 |
| | | *Village Panchayats* | | | | | |
| 1 | 1 | Malavarayanatham | ... 1—7—60 | Malavarayanatham | 623 | 305 | 318 |
| 2 | 2 | Athinathapuram | ... 1—7—60 | Athinathapuram excluding S. Nos. 901-909 | 828 | 393 | 435 |

## PANCHAYAT UNION

| S. No. | L. C. No. | Name of Panchayat | | Date of formation | Location Code/Units of 1961 Census constituting the Panchayat formed after 31-3-1960 | Persons | Males | Females |
|---|---|---|---|---|---|---|---|---|
| 1 | 2 | 3 | | 4 | 5 | 6 | 7 | 8 |
| | | | | | **ALWARTIRUNAGARI PANCHAYAT UNION—(*contd.*)** | | | |
| 3 | 40 | Udayarkulam | ... | 1—7—60 | Udayarkulam | 1,435 | 674 | 761 |
| 4 | 41 | Kurippankulam | ... | 1—7—60 | Kurippankulam | 1,661 | 812 | 849 |
| 5 | 39 | Vellamadam | ... | 1—7—60 | Vellamadam | 2,763 | 1,341 | 1,422 |
| 6 | 37 | Themankulam | ... | 1—7—60 | Themankulam excluding S. Nos. 848—854 extending 7 acres and 5 cents | 2,066 | 972 | 1,094 |
| 7 | 5 | Alagiammanavalapuram | ... | 1—9—60 | Entire Village excluding S. Nos. 1-4, 5/3 to 5/8, 5/1. 2-B, 85, 86 and 89 706-711 and | 639 | 309 | 330 |
| | | | | | 38 Thirunaveerudayarpuram | 317 | 146 | 171 |
| 8 | 6 | Tirukkallur | ... | 1—1—60 | Entire Tirukkallur excluding S. Nos. 247, 386, 683 and 662-B, 95-113, 116-406, 425, 655-732, 735-743, 750, 787, 879-883, 885-894 and 901-907 and Railway properties S. Nos. 898, 899 and 900 Blocks 1-7 of Tirukkalur village | 2,429 | 1,247 | 1,182 |
| 9 | 7 | Cambellabad | ... | ... | ... | 1,551 | 627 | 924 |
| 10 | 42 | Kattarimangalam | ... | 1—7—60 | Kattarimangalam | 2,285 | 1,113 | 1,172 |
| 11 | 43 | Mirankulam | ... | 1—7—60 | Mirankulam | 2,725 | 1,302 | 1,423 |
| 12 | 44 | Srivenkateswarapuram | ... | 1—8—60 | Srivenkateswarapuram | 3,226 | 1,561 | 1,665 |
| 13 | 45 | Karunkadal | ... | ... | ... | 4,814 | 2,279 | 2,535 |
| 14 | 47 | Inam Karuvelampadu | ... | 1—7—60 | Inam Karuvelampadu | 1,289 | 584 | 705 |
| 15 | 36 | Kadayanodai | ... | 1—6—60 | Kadayanodai | 1,394 | 599 | 795 |
| 16 | 8 | Thenthiruperi | ... | ... | ... | 3,832 | 1,849 | 1,983 |



## PANCHAYAT UNION

| Sl. No. | L. C. No. | Name of Panchayat | | Date of formation | Location Code/Units of 1961 Census constituting the Panchayat formed after 31-3-1960 | Persons | Males | Females |
|---|---|---|---|---|---|---|---|---|
| 1 | 2 | 3 | | 4 | 5 | 6 | 7 | 8 |
| | | | | | **ALWARTIRUNAGARI PANCHAYAT UNION—(*concld.*)** | | | |
| 17 | 9 | Kurangani (H/O of Mavidupannai | ... | 1—4—60 | Entire village of Mavidupannai excluding S. Nos. 1-31-A, 31-B and 60-65 (and blocks 1 and 2 of the electoral rolls of the Mavidupannai village) Blocks 3-6 of the electoral rolls of the village | 1,665 | 782 | 883 |
| 18 | 12 | Kurukattoor | ... | ... | ... | 1,210 | 598 | 612 |
| 19 | 10 | Rajapathi | ... | ... | ... | 1,186 | 576 | 610 |
| 20 | 32 | Poraiyur | ... | ... | ... | 1,388 | 610 | 778 |
| 21 | 33 | Kachinavilai | ... | ... | ... | 4,119 | 1,898 | 2,221 |
| 22 | 34 | Mookkuperi | ... | ... | ... | 3,373 | 1,436 | 1,937 |
| 23 | 30 | Nalumavady | ... | ... | ... | 4,322 | 1,930 | 2,392 |
| 24 | 31 | Angamangalam | ... | 1—6—60 | Angamangalam | 2,516 | 1,203 | 1,313 |
| 25 | 14 | Suguvanthalai | ... | 1—7—60 | Suguvanthalai | 2,933 | 1,469 | 1,464 |
| 26 | 15 | Mela Anthoor | ... | ... | ... | 4,365 | 2,078 | 2,287 |
| 27 | 16 | Authoor Cusba | ... | ... | ... | 4,771 | 2,323 | 2,448 |
| 28 | 17 | Sendamangalam | ... | 1—7—60 | Sendamangalam | 1,148 | 528 | 620 |
| 29 | 18 | Punnakayal | ... | 1—7—60 | Entire Revenue Village | 2,146 | 1,027 | 1,119 |
| 30 | 13 | Inam Alagappapuram | ... | 1—6—60 | Inam Alagappapuram | 545 | 269 | 276 |
| 31 | 11 | Sethukuvaithan | ... | ... | ... | 2,156 | 1,091 | 1,365 |
| | | | | | **Total** | **90,100** | **42,402** | **47,698** |

## VILLAGE DIRECTORY

### TIRUCHENDUR TALUK—(contd.)

| Location Code Number | Name of Village Panchayat | | Area in Sq. Miles | Occupied Residential Houses: No. of Houses | Occupied Residential Houses: No. of Households | Total No. of Persons Enumerated: Total | Total No. of Persons Enumerated: Males | Total No. of Persons Enumerated: Females | Scheduled Castes: M | Scheduled Castes: F | Scheduled Tribes: M | Scheduled Tribes: F | Literate and Educated Persons: M | Literate and Educated Persons: F | Total Workers (A-I to A-IX): M | Total Workers (A-I to A-IX): F | A-I: M | A-I: F | A-II: M | A-II: F |
|---|---|---|---|---|---|---|---|---|---|---|---|---|---|---|---|---|---|---|---|---|
| 1 | 2 | | 3 | 4 | 5 | 6 | 7 | 8 | 9 | 10 | 11 | 12 | 13 | 14 | 15 | 16 | 17 | 18 | 19 | 20 |
| 1 | Malavarayanathan (V) ... | P. R. Pw. | 0·88 | 150 | 150 | 623 | 305 | 318 | 123 | 131 | ... | ... | 142 | 45 | 169 | 111 | 132 | 7 | 27 | 100 |
| 2 | Athinathapuram (V) ... | P. Pw. Ea. E. | 1·76 | 215 | 215 | 828 | 393 | 435 | 262 | 286 | ... | ... | 214 | 48 | 238 | 174 | 143 | 10 | 28 | 131 |
| 4 | Alvartirunagari (V) ... | P. M. H. L. D. Mp. Rly. R. Pt. Tel. S. Pw. Tk. Ea. E. Cs. B. | 0·05 | 127 | 130 | 428 | 207 | 221 | 203 | 218 | ... | ... | 41 | 8 | 153 | 165 | 95 | 101 | 53 | 62 |
| 5 | Alagirmanavalapuram (V) ... | P. M. R. S. Pw. Ea. E. | 1·16 | 166 | 166 | 639 | 309 | 330 | 295 | 316 | ... | ... | 128 | 59 | 212 | 19 | 124 | ... | 57 | ... |
| 6 | Thirukailur (P) ... | P. L. Mew. R. Pw. Ea. E. | 2·03 | 580 | 580 | 2,429 | 1,247 | 1,182 | 156 | 157 | ... | ... | 829 | 550 | 774 | 225 | 314 | 20 | 246 | 98 |
| 7 | Cambellabad (P) ... | M. L. R. Pw. Ea. E. | . | 367 | 367 | 1,551 | 627 | 924 | 51 | 41 | ... | ... | 406 | 460 | 182 | 57 | 64 | 21 | 17 | 3 |
| 8 | Thentiruperai (P) ... | P. M. D. R. S. Pw. Ea. E. | 4·24 | 953 | 955 | 3,832 | 1,849 | 1,983 | 271 | 303 | ... | ... | 1,130 | 705 | 1,067 | 284 | 429 | 115 | 122 | 70 |
| 9 | Mavidupunnai (V) ... | P. R. Pw. Ea. E. | 1·01 | 376 | 376 | 1,665 | 782 | 883 | 23 | 24 | ... | ... | 495 | 352 | 405 | 200 | 159 | 3 | 53 | 1 |
| 10 | Rajanathi (P) ... | P. L. Mew. R. Pw. Ea. E. | 1·61 | 304 | 304 | 1,166 | 576 | 610 | 209 | 197 | ... | ... | 248 | 112 | 381 | 304 | 250 | 231 | 15 | 6 |
| 11 | Sethukavathan (P) ... | P. M. L. Mp. R. Pw. Tk. E. | 0·44 | 626 | 631 | 2,456 | 1,091 | 1,365 | 219 | 218 | ... | ... | 634 | 415 | 641 | 318 | 267 | 149 | 59 | 59 |
| 12 | Karukachiur (P) ... | P. R. Pw. Ea. E. | 1·45 | 314 | 335 | 1,210 | 598 | 612 | 230 | 239 | ... | ... | 372 | 136 | 391 | 37 | 174 | 12 | 35 | 10 |
| 13 | Inaiyankottappuram (V) ... | P. R. Pw. Ea. E. | 0·75 | 128 | 128 | 545 | 269 | 276 | ... | ... | ... | ... | 139 | 50 | 147 | 26 | 56 | 7 | 6 | 5 |
| 14 | Sugavanamadai (V) ... | P. M. R. Pw. | 1·86 | 712 | 712 | 2,933 | 1,469 | 1,464 | 62 | 51 | ... | ... | 985 | 537 | 865 | 112 | 600 | 30 | 151 | 36 |
| 15 | Mela Authoor (P) ... | P. M. L. D. Mew. Mp. R. S. Pw. Ea. E. | 1·07 | 1,018 | 1,033 | 4,365 | 2,078 | 2,287 | 206 | 222 | ... | ... | 1,073 | 516 | 1,216 | 271 | 490 | 14 | 241 | 81 |
| 16 | Authoor Cusba (P) ... | P. M. H. L. D. Mew. Mp. R. Pt. Tel. S. Pw. Ea. E. Cs. | 3·22 | 1,124 | 1,130 | 4,771 | 2,323 | 2,448 | 427 | 399 | ... | ... | 1,246 | 697 | 1,332 | 347 | 379 | 54 | 144 | 146 |
| 17 | Serndamangalam (V) ... | P. L. R. S. Ea. E. | 2·26 | 289 | 289 | 1,148 | 528 | 620 | 190 | 219 | ... | ... | 259 | 168 | 294 | 93 | 99 | 6 | 123 | 79 |
| 18 | Pennakayal (V) ... | P. M. Mew. R. S. Ea. E. | 1·57 | 399 | 415 | 2,146 | 1,027 | 1,119 | 5 | 7 | ... | ... | 384 | 419 | 559 | 70 | ... | ... | ... | ... |
| 20 | Kayalpatnam (V) ... | P. M. H. D. Hos. Mew. Rly. R. Tel. S. Pw. E. | 0·83 | 3 | 3 | 19 | 11 | 8 | 1 | 1 | ... | ... | 2 | 2 | 6 | 2 | ... | ... | ... | ... |
| 21 | Virapandianpatnam (V) ... | P. M. H. D. Mew. R. Pw. | 0·56 | 167 | 169 | 1,688 | 726 | 962 | 53 | 55 | ... | ... | 449 | 453 | 206 | 207 | 3 | 2 | 1 | 13 |
| 22 | Virapandiapatnam (P) ... | P. H. Rly. R. Pw. E. | 3·00 | 388 | 388 | 2,024 | 852 | 1,172 | 126 | 147 | ... | ... | 571 | 784 | 325 | 166 | 9 | 12 | ... | ... |
| 24 | Kanam (V) ... | P. M. D. Mew. Mp. R. Pw. E. | 1·24 | 1,026 | 1,068 | 4,595 | 2,173 | 2,422 | 201 | 207 | ... | ... | 1,252 | 846 | 1,250 | 547 | 665 | 166 | 149 | 96 |
| 25 | Modakarai (V) ... | P. R. Pw. | 0·72 | 327 | 327 | 1,366 | 661 | 705 | 24 | 34 | ... | ... | 395 | 211 | 403 | 179 | 199 | 14 | 57 | 74 |
| 27 | Ammanpuram (V) ... | P. R. Pw. E. | 1·51 | 302 | 302 | 1,181 | 581 | 600 | 223 | 209 | ... | ... | 346 | 232 | 340 | 140 | 200 | 29 | 39 | 82 |
| 28 | Veeramanickam (V) ... | P. D. R. Pw. Tk. E. | 1·40 | 412 | 412 | 1,986 | 935 | 1,051 | 70 | 86 | ... | ... | 580 | 458 | 542 | 130 | 263 | 15 | 184 | 83 |
| 29 | Nallur (P) ... | P. R. Pw. Tk. E. | 1·56 | 455 | 475 | 1,846 | 880 | 966 | 307 | 342 | ... | ... | 400 | 130 | 568 | 273 | 162 | 22 | 143 | 121 |
| 30 | Nalumavady (P) ... | P. M. R. Ea. E. | 1·62 | 1,057 | 1,058 | 4,322 | 1,930 | 2,392 | 285 | 295 | ... | ... | 1,122 | 932 | 1,000 | 526 | 380 | 156 | 157 | 111 |
| 31 | Angamangalam (V) ... | P. M. D. Mp. Rly. R. S. Pw. Ea. E. | 0·93 | 493 | 582 | 2,516 | 1,203 | 1,313 | 92 | 78 | ... | ... | 717 | 492 | 653 | 203 | 149 | 22 | 49 | 9 |
| 32 | Perariyur (P) ... | P. M. R. Pw. Ea. E. | 1·16 | 327 | 331 | 1,358 | 610 | 778 | 204 | 207 | ... | ... | 299 | 238 | 323 | 211 | 60 | 8 | 148 | 165 |
| 33 | Kachinavilai (P) ... | P. M. L. Mew. Mp. Rly. R. Pt. S. Pw. Ea. E. | 1·23 | 902 | 928 | 4,119 | 1,898 | 2,221 | 159 | 89 | ... | ... | 1,230 | 1,200 | 768 | 417 | 244 | 62 | 31 | 2 |
| 34 | Meokuperi (P) ... | P. M. H. D. Mp. R. Tel. S. Pw. Ea. E. | 1·88 | 799 | 829 | 3,373 | 1,436 | 1,937 | 12 | 13 | ... | ... | 936 | 1,258 | 534 | 323 | 147 | 115 | 10 | ... |
| 36 | Kadayanodai (V) ... | P. M. Mew. R. Pw. Tk. Ea. E. | 0·75 | 368 | 368 | 1,394 | 599 | 795 | 17 | 14 | ... | ... | 370 | 346 | 391 | 100 | 112 | 50 | 52 | 20 |
| 37 | Themankulam (V) ... | P. M. R. Pw. Ea. E. | 1·75 | 513 | 513 | 2,016 | 972 | 1,094 | 213 | 251 | ... | ... | 451 | 286 | 595 | 453 | 173 | 64 | 297 | 308 |
| 38 | Thirunaveerudayarpuram (V) ... | P. Pw. | 1·16 | 77 | 77 | 317 | 146 | 171 | 121 | 134 | ... | ... | 90 | 47 | 103 | 76 | 43 | 3 | 2 | 1 |
| 39 | Vellamadam (V) ... | P. M. L. R. Pw. Ea. E. | 5·93 | 644 | 653 | 2,763 | 1,341 | 1,422 | 167 | 301 | ... | ... | 633 | 491 | 712 | 81 | 273 | 49 | 132 | ... |
| 40 | Udayarkulam (V) ... | P. M. L. R. Pw. | 3·63 | 338 | 338 | 1,435 | 674 | 761 | ... | ... | ... | ... | 386 | 329 | 325 | 82 | 179 | 47 | 92 | 3 |

# VILLAGE DIRECTORY

## TIRUCHENDUR TALUK—(contd.)

| Location Code Number | Name of Village/Panchayat | A-III M | A-III F | A-IV M | A-IV F | A-V M | A-V F | A-VI M | A-VI F | A-VII M | A-VII F | A-VIII M | A-VIII F | A-IX M | A-IX F | B-X Non-workers M | B-X Non-workers F | Name of the Panchayat in which it is now included with the date of inclusion with other components if any |
|---|---|---|---|---|---|---|---|---|---|---|---|---|---|---|---|---|---|---|
| 1 | 2 | 21 | 22 | 23 | 24 | 25 | 26 | 27 | 28 | 29 | 30 | 31 | 32 | 33 | 34 | 35 | 36 | 37 |
| 1 | Malavarayanatham (V) ... | 1 | ... | ... | ... | ... | ... | | ... | 6 | 1 | ... | ... | 3 | 3 | 136 | 207 | Malavarayanatham (P) 1-7-60 |
| 2 | Athinathapuram (V) ... | 15 | 2 | ... | ... | 3 | 2 | 4 | 1 | ... | ... | ... | ... | 45 | 28 | 155 | 261 | Athinathapuram (P) 1-7-60 excluding S. No. 901 to 909 |
| 4 | Alwartirunagari (V) ... | 1 | ... | ... | 2 | ... | ... | ... | ... | ... | ... | 1 | ... | 3 | ... | 54 | 56 | Alwartirunagari (P) merged with L. C. No. 3 |
| 5 | Alagiamanavalapuram (V) ... | 6 | ... | ... | ... | 1 | ... | ... | ... | ... | ... | ... | ... | 24 | 19 | 97 | 311 | Alagimanavalapuram (P) 1-9-60 |
| 6 | Thirukallur (P) ... | 22 | ... | 45 | 88 | 37 | 9 | 2 | ... | 46 | 1 | 5 | ... | 57 | 9 | 473 | 957 | Thirukallur (P) 1-1-60 |
| 7 | Cambellabad (P) ... | 6 | ... | 14 | 19 | 3 | ... | 2 | ... | 13 | ... | 2 | ... | 61 | 14 | 445 | 867 | ... |
| 8 | Thenthiruperi (P) ... | 28 | 1 | 73 | 20 | 119 | 26 | 21 | ... | 71 | 6 | 22 | ... | 182 | 46 | 782 | 1,693 | ... |
| 9 | Mavidupannai (V) ... | 61 | 19 | 3 | 141 | 9 | 5 | 1 | ... | 48 | 2 | 1 | ... | 70 | 29 | 377 | 683 | Mavidupannai (P) 1-4-60 |
| 10 | Rajapathi (P) ... | 12 | ... | 5 | 3 | 5 | ... | ... | ... | 19 | 19 | 1 | ... | 74 | 45 | 195 | 306 | ... |
| 11 | Sethukuvaithan (P) ... | 42 | 3 | 25 | 48 | 59 | 23 | 6 | 3 | 67 | 6 | 12 | ... | 104 | 27 | 450 | 1,047 | ... |
| 12 | Kurukattoor (P) ... | 24 | ... | 12 | 6 | 10 | ... | 10 | ... | 12 | 2 | 15 | ... | 99 | 7 | 207 | 575 | ... |
| 13 | Inam Alagappapuram (V) ... | 2 | 6 | 6 | ... | 13 | 1 | 3 | ... | 16 | 5 | 14 | ... | 31 | 2 | 122 | 250 | Inam Alagappapuram (P) 1-6-60 |
| 14 | Suguvanthalai (V) ... | 16 | ... | 12 | 17 | 10 | 8 | ... | ... | 37 | 1 | 1 | ... | 38 | 20 | 604 | 1,352 | Suguvanthalai (P) 1-7-60 |
| 15 | Mela Authoor (P) ... | 77 | 4 | 29 | 122 | 35 | 3 | 13 | ... | 122 | 5 | 21 | ... | 188 | 42 | 862 | 2,016 | ... |
| 16 | Authoor Cusba (P) ... | 69 | 1 | 43 | 101 | 262 | ... | 25 | ... | 93 | 5 | 35 | ... | 282 | 40 | 991 | 2,101 | ... |
| 17 | Serndamangalam (V) ... | 27 | 1 | 2 | 2 | 10 | ... | 1 | ... | 2 | 2 | 1 | ... | 29 | 3 | 234 | 527 | Serndamangalam (P) 1-7-60 |
| 18 | Punnakayal (V) ... | 517 | ... | 1 | 45 | 1 | 1 | 5 | ... | 7 | 5 | 5 | ... | 23 | 19 | 468 | 1,049 | Punnakayal (P) 1-7-60 |
| 20 | Kayalpatnam (V) ... | 3 | ... | ... | ... | ... | ... | ... | ... | 2 | 1 | ... | ... | 1 | 1 | 5 | 6 | Kayalpatnam (P) merged with L. C. No. 19 |
| 21 | Virapandianpatnam (V) ... | 71 | 3 | 16 | 20 | 34 | 1 | 29 | 15 | 15 | 9 | 8 | ... | 29 | 144 | 520 | 755 | Veerapadianpatnam (P) 15-9-60 |
| 22 | Virapandianpatnam (P) ... | 46 | 4 | 24 | 19 | 13 | 20 | 35 | ... | 85 | 5 | 23 | ... | 90 | 106 | 527 | 1,006 | ... |
| 24 | Kanam (V) ... | 23 | 4 | 65 | 161 | 28 | ... | 3 | ... | 111 | 8 | 18 | ... | 187 | 112 | 923 | 1,875 | Kanam (P) 15-9-60 |
| 26 | Moolakarai (V) ... | 61 | 1 | 4 | 64 | 2 | 4 | ... | ... | 15 | 9 | 6 | ... | 59 | 13 | 258 | 526 | Moolakarai (P) 1-7-60 |
| 27 | Ammanpuram (V) ... | 10 | 3 | 1 | 8 | 8 | ... | 2 | ... | 8 | 2 | ... | ... | 72 | 16 | 241 | 460 | Ammanpuram (P) 1-8-60 excluding S. No. 469 to 474 |
| 28 | Veeramanickam (V) ... | 10 | ... | 15 | 26 | 14 | ... | ... | ... | 19 | ... | 6 | ... | 31 | 6 | 393 | 921 | Veeramanickam (P) 1-3-61 Entire R. V. excluding S. No. 218 to 221 |
| 29 | Nallur (P) ... | 10 | ... | 8 | 56 | 62 | 3 | 8 | ... | 51 | 14 | 11 | ... | 113 | 57 | 312 | 693 | ... |
| 30 | Nalumavady (P) ... | 44 | 1 | 49 | 76 | 29 | 8 | 8 | 3 | 102 | 39 | 15 | ... | 216 | 132 | 930 | 1,866 | ... |
| 31 | Angamangalam (V) ... | 16 | 3 | 69 | 50 | 42 | 7 | 16 | ... | 141 | 34 | 17 | ... | 154 | 78 | 550 | 1,110 | Angamangalam (P) 1-6-60 |
| 32 | Poraiyur (P) ... | 6 | ... | 20 | 20 | 8 | ... | ... | ... | 29 | 6 | 4 | ... | 48 | 12 | 287 | 567 | ... |
| 33 | Kachinavilai (P) ... | 21 | 4 | 29 | 218 | 35 | 4 | 12 | ... | 147 | 12 | 17 | ... | 232 | 115 | 1,130 | 1,804 | ... |
| 34 | Mookuperi (P) ... | 20 | 1 | 52 | 139 | 64 | 5 | 21 | 2 | 120 | 9 | 10 | ... | 90 | 52 | 902 | 1,614 | ... |
| 36 | Kadayanodai (V) ... | 14 | 5 | 19 | 6 | 8 | ... | 6 | ... | 24 | 2 | 8 | ... | 58 | 17 | 298 | 695 | Kadayanodai (P) 1-6-60 |
| 37 | Themankulam (V) ... | 26 | 2 | 10 | 39 | 11 | 2 | 1 | ... | 21 | 3 | 7 | ... | 49 | 35 | 377 | 641 | Themankulam (P) 1-7-60 excluding S. Nos. 848 to 854 extending 7 acres and 5 cents |
| 38 | Thirunaveerudayarpuram (V) ... | 1 | ... | ... | 1 | 2 | ... | ... | ... | 1 | ... | ... | ... | 54 | 71 | 43 | 95 | ... |
| 39 | Vellamadam (V) ... | 19 | ... | 34 | 9 | 81 | ... | 9 | ... | 47 | 3 | 10 | ... | 107 | 20 | 629 | 1,341 | Vellamadam (P) 1-7-60 |
| 40 | Udayarkulam (V) ... | 8 | ... | 13 | 19 | 6 | ... | ... | ... | 5 | ... | 2 | ... | 20 | 13 | 349 | 679 | Udayarkulam (P) 1-7-60 |

## VILLAGE DIRECTORY

### TIRUCHENDUR TALUK—(contd.)

| Location Code Number | Name of Village/Panchayat | | | Area in Sq. Miles | Occupied Residential Houses: No. of Houses | Occupied Residential Houses: No. of Households | Total No. of Persons Enumerated: Total | Total No. of Persons Enumerated: Males | Total No. of Persons Enumerated: Females | Scheduled Castes: M | Scheduled Castes: F | Scheduled Tribes: M | Scheduled Tribes: F | Literate and Educated Persons: M | Literate and Educated Persons: F | Total Workers (A-I to A-IX): M | Total Workers (A-I to A-IX): F | A-I: M | A-I: F | A-II: M | A-II: F |
|---|---|---|---|---|---|---|---|---|---|---|---|---|---|---|---|---|---|---|---|---|---|
| 1 | 2 | | | 3 | 4 | 5 | 6 | 7 | 8 | 9 | 10 | 11 | 12 | 13 | 14 | 15 | 16 | 17 | 18 | 19 | 20 |
| 41 | Kurippankulam (V) | ... | P. L. Mcw. R. Pw. Ea. E. Cs. | 3·81 | 444 | 444 | 1,661 | 812 | 849 | 83 | 115 | ... | ... | 481 | 351 | 494 | 293 | 416 | 284 | 1 | 2 |
| 42 | Kattarimangalam (V) | ... | P. R. Pw. Ea. E. | 6·58 | 531 | 542 | 2,285 | 1,113 | 1,172 | 88 | 102 | ... | ... | 366 | 188 | 641 | 397 | 229 | 34 | 62 | 59 |
| 43 | Mirankulam (V) | ... | P. Mcw. R. Pw. | 7·27 | 634 | 634 | 2,725 | 1,302 | 1,423 | 121 | 135 | ... | ... | 433 | 220 | 731 | 453 | 327 | 53 | 123 | 146 |
| 44 | Srivenkateswarapuram (V) | ... | P. M. L. D. Khc. R. Pw. E. | 5·07 | 715 | 749 | 3,226 | 1,561 | 1,665 | 107 | 119 | ... | ... | 779 | 504 | 910 | 512 | 399 | 91 | 85 | 81 |
| 45 | Karunkadal (P) | ... | P. M. L. D. Hos. Mcw. R. Pw. Ea. E. | 8·52 | 1,094 | 1,094 | 4,814 | 2,279 | 2,535 | 164 | 201 | ... | ... | 1,126 | 790 | 1,318 | 894 | 577 | 217 | 115 | 161 |
| 46 | Chettikulam (P) | ... | P. M. R. Pw. | 1·00 | 372 | 372 | 1,532 | 717 | 815 | 88 | 107 | ... | ... | 311 | 185 | 439 | 284 | 201 | 51 | 57 | 66 |
| 47 | Inam Karuvelampadu (V) | ... | P. M. L. D. R. Pw. | 0·84 | 304 | 304 | 1,289 | 584 | 705 | 66 | 109 | ... | ... | 305 | 193 | 366 | 129 | 152 | 33 | 57 | ... |
| 48 | Palankulam (P) | ... | P. M. L. Mcw. R. Pw. Ea. E. Cs. | 6·40 | 329 | 338 | 1,395 | 637 | 758 | 42 | 36 | ... | ... | 356 | 333 | 358 | 148 | 141 | 27 | 38 | 2 |
| 49 | Elawarimukki (P) | ... | P. M. L. R. Pw Ea. Cs. | 4·75 | 397 | 419 | 1,928 | 943 | 985 | 143 | 153 | ... | ... | 559 | 396 | 589 | 314 | 248 | 49 | 256 | 218 |
| 50 | Pidaneri (P) | ... | P. M. L. R. Pw. Cs. | 2·68 | 119 | 119 | 499 | 227 | 272 | ... | ... | ... | ... | 94 | 63 | 128 | 131 | 32 | 3 | 44 | 71 |
| 51 | Semmarikulam (V) | ... | P. M. R. Ea. E. | 4·21 | 746 | 755 | 3,157 | 1,467 | 1,690 | 85 | 103 | ... | ... | 860 | 687 | 770 | 531 | 324 | 117 | 81 | 82 |
| 52 | Kudiramoli (V) | ... | P. R. Ea. E. | 3·45 | 334 | 334 | 1,455 | 712 | 743 | 152 | 152 | ... | ... | 405 | 269 | 394 | 326 | 36 | ... | 7 | 5 |
| 54 | Kayamoli (P) | ... | P. M. H. D. R. Pw. | 3·92 | 1,106 | 1,117 | 5,0 3 | 2,268 | 2,765 | 270 | 349 | ... | ... | 1,307 | 935 | 1,134 | 911 | 343 | 55 | 81 | 33 |
| 55 | Pallipathu (P) | ... | P. M. Mp. Pw. E. | 1·81 | 923 | 926 | 4,014 | 1,835 | 2,179 | 249 | 215 | ... | ... | 1,021 | 911 | 1,016 | 600 | 431 | 113 | 301 | 130 |
| 56 | Mela Thiruchendur (P) | ... | P. M. R. Pw. | 5·92 | 678 | 681 | 3,231 | 1,636 | 1,595 | 921 | 880 | ... | ... | 580 | 427 | 889 | 489 | 90 | 24 | 117 | 169 |
| 58 | Udangudi (V) | ... | P. M. H. T. L. D. Mp. R. Tel. S. E. | 1·65 | 17 | 17 | 76 | 40 | 36 | 4 | 4 | ... | ... | 5 | 5 | 24 | 5 | 3 | ... | 3 | 2 |
| 60 | Inam Nainapathu (V) | ... | R. Pw. | 0·38 | 17 | 17 | 70 | 32 | 38 | 6 | 5 | ... | ... | 19 | 7 | 22 | 30 | ... | ... | 1 | ... |
| 61 | Manaduthandpathu (V) | ... | P. M. L. Mcw. R. Pw. Ea. E. | 6·50 | 1,315 | 1,328 | 5,767 | 2,773 | 2,994 | 298 | 310 | ... | ... | 1,087 | 847 | 1,543 | 1,169 | 94 | 2 | 19 | 19 |
| 62 | Chettiapathu (P) | ... | P. R. Pw. Ea. E. | 3·69 | 544 | 564 | 2,612 | 1,233 | 1,379 | 92 | 97 | ... | ... | 680 | 505 | 706 | 561 | 34 | 1 | 13 | ... |
| 63 | Inam Vagaivilai (V) | ... | P. R. Mcw. Pw. | 0·62 | 79 | 79 | 363 | 178 | 185 | ... | ... | ... | ... | 110 | 77 | 98 | 39 | ... | ... | ... | ... |
| 64 | Lakshmipuram (V) | ... | P. Mcw. R. Pw. Ea. E. | 2·97 | 308 | 308 | 1,413 | 695 | 718 | 27 | 30 | ... | ... | 417 | 346 | 374 | 171 | 77 | ... | 38 | 24 |
| 65 | Meignanapuram (P) | ... | P. M. H. L. D. Hos. Mp. R. Pw. Ea. E. | 1·95 | 744 | 752 | 3,420 | 1,573 | 1,847 | 22 | 18 | ... | ... | 1,050 | 1,120 | 754 | 302 | 112 | 27 | 44 | 13 |
| 66 | Nangaimozhi (V) | ... | P. M. Mcw. R. Pw. | 2·90 | 512 | 512 | 2,031 | 885 | 1,146 | 18 | 27 | ... | ... | 504 | 426 | 435 | 301 | 131 | 38 | 22 | 11 |
| 67 | Pannambarai (P) | ... | P. R. Pw. Ea. E. Cs. | 8·90 | 432 | 432 | 1,949 | 985 | 964 | 239 | 236 | ... | ... | 298 | 101 | 563 | 271 | 320 | 22 | 124 | 150 |
| 68 | Amuthaunnakudi (P) | ... | P. M. H. L. Mp. R. Tel. S. Pw. Ei. Ea. E. Cs. | ... | 219 | 221 | 933 | 459 | 474 | 33 | 34 | ... | ... | 229 | 146 | 272 | 142 | 72 | ... | 60 | 96 |
| 70 | Nedungulam (P) | ... | P. L. R. Pw. Cs. | 5·17 | 278 | 278 | 1,135 | 549 | 586 | 9 | 7 | ... | ... | 240 | 177 | 341 | 222 | 132 | 24 | 74 | 96 |
| 71 | Komaneri (P) | ... | P. M. L. R. Pw. Cs. | 1·93 | 206 | 208 | 861 | 422 | 439 | 48 | 66 | ... | ... | 160 | 89 | 241 | 141 | 97 | 18 | 77 | 108 |
| 72 | Kombankulam (P) | ... | P. L. R. Pw. Cs. | 4·49 | 412 | 412 | 1,649 | 789 | 860 | 69 | 79 | ... | ... | 378 | 172 | 462 | 239 | 251 | 21 | 81 | 90 |
| 73 | Pudukulam (P) | ... | P. M. L. Mcw. R. Pw. E. Cs. | 11·51 | 1,513 | 1,518 | 6,631 | 3,166 | 3,465 | 66 | 71 | ... | ... | 1,762 | 1,381 | 1,766 | 1,267 | 697 | 150 | 159 | 133 |
| 74 | Inam Thatchamoli (P) | ... | P. L. R. Pw. Ea. E. Cs. | 0·77 | 483 | 483 | 1,237 | 543 | 694 | 1 | 2 | ... | ... | 302 | 232 | 281 | 239 | 66 | 18 | 2 | ... |
| 75 | Subbarayapuram (P) | ... | P. M. H. L. Mp. R. Pt. Tel. S. Pw. Ei. Ea. E. Cs. | ... | 311 | 312 | 2,096 | 972 | 1,124 | 3 | ... | ... | ... | 664 | 597 | 412 | 146 | 135 | 18 | 11 | 5 |
| 77 | Venkataramanujapuram (V) | ... | P. M. Mcw. R. Pw. | 4·10 | 594 | 594 | 2,630 | 1,267 | 1,373 | 30 | 29 | ... | ... | 704 | 425 | 641 | 409 | 17 | ... | 6 | ... |
| 78 | Adiakurichi (V) | ... | P. Mcw. R. Pw. | 3·32 | 232 | 236 | 1,029 | 476 | 553 | ... | ... | ... | ... | 242 | 170 | 244 | 262 | 9 | ... | 1 | 1 |
| 79 | Pallakurichi (P) | ... | P. M. L. Mp. R. Pw. Ea. E. Cs. | 5·39 | 993 | 997 | 3,996 | 1,801 | 2,195 | 121 | 119 | ... | ... | 1,071 | 894 | 876 | 783 | 269 | 43 | 11 | ... |
| 80 | Sasthavinallur (P) | ... | P. M. L. R. Pw. Ea. E. Cs. | 4·34 | 1,016 | 1,026 | 4,426 | 1,997 | 2,429 | 47 | 102 | ... | ... | 1,112 | 1,140 | 934 | 508 | 265 | 24 | 80 | 87 |
| 81 | Naduvakkurichi (P) | ... | P. M. Mcw. R. Pw. Ea. E. Cs. | 7·85 | 861 | 861 | 3,875 | 1,862 | 2,013 | 16 | 13 | ... | ... | 1,033 | 738 | 1,032 | 522 | 397 | 35 | 112 | 44 |

## VILLAGE DIRECTORY

TIRUCHENDUR TALUK—(contd.)

| Location Code Number | Name of Village/Panchayat | | A-III | | A-IV | | A-V | | A-VI | | A-VII | | A-VIII | | A-IX | | B-X Non-workers | | Name of the Panchayat in which it is now included with the date of inclusion with other components if any |
|---|---|---|---|---|---|---|---|---|---|---|---|---|---|---|---|---|---|---|---|
| | | | M | F | M | F | M | F | M | F | M | F | M | F | M | F | M | F | |
| 1 | 2 | | 21 | 22 | 23 | 24 | 25 | 26 | 27 | 28 | 29 | 30 | 31 | 32 | 33 | 34 | 35 | 36 | 37 |
| 41 | Kurippankulam (V) | ... | 40 | ... | 4 | ... | 2 | ... | ... | ... | 2 | ... | 1 | ... | 28 | 7 | 318 | 556 | Kurippankulam (P) 1-7-60 |
| 42 | Kattarimangalam (V) | ... | 194 | ... | 56 | 212 | ... | ... | 18 | ... | 12 | ... | ... | ... | 70 | 92 | 472 | 775 | Kattarimangalam (P) 1-7-60 |
| 43 | Mirankulam (V) | ... | 149 | ... | 67 | 225 | 8 | 2 | 1 | ... | 13 | 3 | 3 | ... | 40 | 24 | 571 | 970 | Mirankulam (P) 1-7-60 |
| 44 | Srivenkateswarapuram (V) | ... | 94 | 2 | 130 | 164 | 13 | 8 | 1 | ... | 30 | 4 | 2 | ... | 156 | 162 | 651 | 1,153 | Srivenkateswarapuram (P) 1-8-60 |
| 45 | Karunkadal (P) | ... | 321 | 4 | 78 | 289 | 8 | 18 | 7 | ... | 34 | 3 | 5 | ... | 175 | 202 | 961 | 1,641 | ... |
| 46 | Chettikulam (P) | ... | 96 | 8 | 23 | 101 | 3 | 12 | 1 | ... | 8 | 2 | 1 | ... | 49 | 44 | 278 | 531 | ... |
| 47 | Inam Karuvelampadu (V) | ... | 46 | ... | 66 | 67 | 9 | ... | 1 | ... | 10 | 2 | 1 | ... | 24 | 27 | 218 | 576 | Inam Karuvelampadu (P) 1-7-60 |
| 48 | Palankulam (P) | ... | 68 | 1 | 10 | 7 | 6 | ... | 5 | ... | 13 | ... | 6 | ... | 71 | 39 | 279 | 610 | ... |
| 49 | Elawarimukki (P) | ... | 29 | 2 | 7 | 34 | ... | ... | ... | ... | 6 | ... | 3 | ... | 40 | 11 | 354 | 671 | ... |
| 50 | Pidaneri (P) | ... | 23 | 2 | 16 | 54 | ... | ... | ... | ... | 10 | ... | ... | ... | 3 | 1 | 99 | 141 | ... |
| 51 | Semmarikulam (V) | ... | 88 | 7 | 127 | 291 | 13 | 2 | 1 | ... | 67 | 3 | 6 | ... | 63 | 29 | 697 | 1,159 | Semmarikulam (P) 1-3-60 excluding S. Nos. 230, 243, 261, 273, 297 to 301, 313, 320, 182 to 1,184 |
| 52 | Kudiramoli (V) | ... | 62 | ... | 124 | 271 | 3 | ... | ... | ... | 66 | 1 | 1 | ... | 96 | 49 | 318 | 417 | Kudiramoli (P) 1-1-60 |
| 54 | Koyamoli (P) | ... | 94 | ... | 148 | 600 | 31 | ... | 5 | ... | 138 | 4 | 10 | ... | 284 | 219 | 1,134 | 1,854 | ... |
| 55 | Pallipathu (P) | ... | 35 | 3 | 80 | 316 | 4 | ... | ... | ... | 93 | 3 | 1 | ... | 71 | 35 | 819 | 1,579 | ... |
| 56 | Mela Thiruchendur (P) | ... | 265 | 4 | 7 | 59 | 7 | 1 | 2 | ... | 80 | 119 | 15 | ... | 306 | 113 | 747 | 1,106 | ... |
| 58 | Udangudi (V) | ... | 12 | ... | 4 | 2 | ... | ... | ... | ... | ... | ... | ... | ... | 2 | 1 | 16 | 31 | Udangudi (P) merged with L. C. No. 59 |
| 60 | Inam Nainapathu (V) | ... | 10 | 3 | 6 | 27 | ... | ... | 1 | ... | ... | ... | ... | ... | 4 | ... | 10 | 8 | Inam Nainapathu (P) merged with L. C. No. 59 |
| 61 | Manaduthandpathu (V) | ... | 611 | 3 | 294 | 1,066 | 35 | 20 | 23 | 2 | 199 | 2 | 31 | ... | 237 | 55 | 1,230 | 1,825 | ... |
| 62 | Chettiapathu (P) | ... | 245 | 2 | 134 | 508 | 20 | 8 | 3 | ... | 114 | 22 | 21 | ... | 122 | 20 | 527 | 818 | ... |
| 63 | Inam Vagaivilai (V) | ... | 81 | 1 | 10 | 35 | ... | ... | ... | ... | 1 | ... | ... | ... | 6 | 3 | 80 | 146 | Inam Vagaivilai (P) merged with L. C. No. 64 |
| 64 | Lakshmipuram (V) | ... | 73 | 2 | 103 | 137 | 4 | ... | 7 | ... | 37 | ... | 4 | ... | 31 | 8 | 321 | 547 | Lakshmipuram (P) 1-1-60 included in L. C. No. 63 |
| 65 | Megnanapuram (P) | ... | 77 | 1 | 49 | 105 | 29 | 1 | 11 | ... | 126 | 14 | 34 | ... | 272 | 141 | 819 | 1,545 | |
| 66 | Nangaimozhi (V) | ... | 78 | ... | 21 | 190 | 44 | 7 | ... | ... | 39 | 4 | 9 | ... | 91 | 51 | 450 | 845 | Nangaimozhi (P) 1-1-60 |
| 67 | Pannambarai (P) | ... | 24 | ... | 29 | 70 | 19 | 16 | ... | ... | 11 | 3 | 1 | ... | 35 | 10 | 422 | 693 | ... |
| 68 | Amuthaunnakudi (P) | ... | 80 | ... | ... | 16 | 14 | 20 | 11 | ... | 29 | 2 | ... | ... | 6 | 8 | 187 | 332 | ... |
| 70 | Nedungulam (P) | ... | 65 | 1 | 6 | 40 | ... | 2 | ... | ... | 5 | 2 | 6 | ... | 53 | 57 | 208 | 364 | ... |
| 71 | Komaneri (P) | ... | 35 | 1 | 2 | 1 | 2 | 1 | ... | ... | 7 | 2 | 3 | ... | 18 | 10 | 181 | 298 | ... |
| 72 | Kombankulam (P) | ... | 82 | ... | 6 | 122 | ... | ... | 2 | ... | 5 | 1 | 1 | ... | 34 | 5 | 327 | 621 | ... |
| 73 | Pudukulam (P) | ... | 433 | 1 | 72 | 657 | 90 | 238 | 4 | ... | 129 | 4 | 13 | ... | 169 | 84 | 1,300 | 2,198 | ... |
| 74 | Inam Thatchamoli (P) | ... | 70 | ... | 6 | 172 | 13 | 23 | 3 | ... | 58 | 4 | 1 | ... | 62 | 22 | 262 | 455 | ... |
| 75 | Subbarayapuram (P) | ... | 57 | 1 | 21 | 66 | 5 | 19 | 1 | ... | 106 | 7 | 7 | ... | 69 | 30 | 560 | 978 | ... |
| 77 | Venkataramanujapuram (V) | ... | 141 | 3 | 268 | 367 | 49 | 4 | ... | ... | 75 | 7 | 11 | ... | 74 | 28 | 626 | 964 | ... |
| 78 | Adiakurichi (V) | ... | 169 | ... | 19 | 253 | 2 | ... | ... | ... | 17 | 3 | ... | ... | 27 | 5 | 232 | 291 | Adiakurichi (P) 15-1-60 |
| 79 | Pallakurichi (P) | ... | 174 | 3 | 115 | 687 | 53 | 2 | 9 | ... | 82 | 8 | 14 | ... | 149 | 40 | 925 | 1,412 | ... |
| 80 | Sasthavinallur (P) | ... | 239 | 1 | 64 | 310 | 36 | 32 | 3 | ... | 88 | 5 | 12 | ... | 147 | 49 | 1,063 | 1,921 | ... |
| 81 | Naduvakkurichi (P) | ... | 152 | 3 | 32 | 378 | 129 | 13 | 11 | ... | 85 | 5 | 11 | ... | 103 | 44 | 830 | 1,491 | ... |

**VILLAGE DIRECTORY**

TIRUCHENDUR TALUK—(contd.)

| Location Code Number | Name of Village/Panchayat | | Area in Sq. Miles | Occupied Residential Houses | | Total No. of Persons Enumerated | | | Scheduled Castes | | Scheduled Tribes | | Literate and Educated Persons | | Total Workers (A-I to A-IX) | | A-I | | A-II | |
|---|---|---|---|---|---|---|---|---|---|---|---|---|---|---|---|---|---|---|---|---|
| | | | | No. of Houses | No. of Households | Total | Males | Females | M | F | M | F | M | F | M | F | M | F | M | F |
| 1 | 2 | | 3 | 4 | 5 | 6 | 7 | 8 | 9 | 10 | 11 | 12 | 13 | 14 | 15 | 16 | 17 | 18 | 19 | 20 |
| 82 | Thamarimoli (P) ... | P. R. Pw. | 0·63 | 113 | 113 | 522 | 262 | 260 | 96 | 79 | ... | ... | 87 | 47 | 148 | 68 | 21 | ... | 45 | 44 |
| 83 | Arasoor (P) ... | P. M. L. Rhc. Mcw. R. Pw. Ea. E. Cs. | 13·88 | 1,626 | 1,679 | 7,790 | 3,761 | 4,029 | 218 | 223 | ... | ... | 1,706 | 1,161 | 2,058 | 1,444 | 597 | 48 | 194 | 92 |
| 84 | Thirupaniputhantharuvai (P) ... | P. M. L. Mcw. R. Pw. Ea. E. Cs. | 4·63 | 711 | 715 | 3,274 | 1,557 | 1,717 | 6 | 4 | ... | ... | 708 | 496 | 777 | 720 | 128 | ... | 17 | 1 |
| 85 | Kommattikottai (P) . | P. M. R. S. Pw. Ea. E. Cs. | 2·99 | 586 | 586 | 2,443 | 1,131 | 1,312 | 6 | 9 | ... | ... | 718 | 684 | 585 | 359 | 77 | 1 | 29 | 4 |
| 87 | Periathalai (P) ... | P. M. H. D. Mcw. R. S. Pw. Ea. E. Cs. | ... | 406 | 422 | 2,167 | 1,085 | 1,082 | 48 | 47 | ... | ... | 390 | 482 | 541 | 287 | 3 | 1 | ... | ... |
| 88 | Alagappapuram (P) ... | P. M. H. D. Mcw. R. S. Pw. Ea. E. Cs. | ... | 371 | 379 | 1,678 | 758 | 920 | ... | ... | ... | ... | 391 | 287 | 377 | 401 | 114 | 21 | 14 | 5 |
| 89 | Madavankurichi (V) ... | P. Mcw. R. Pw. | 3·59 | 452 | 452 | 1,892 | 844 | 1,048 | ... | ... | ... | ... | 413 | 334 | 351 | 306 | 44 | 1 | 6 | ... |
| 91 | Kulasekarapatnam (V) ... | P. M. H. T. L. D. Hos. Mp. R. Pt. Tel. Pw. Ea. E. | 1·00 | 301 | 301 | 1,273 | 563 | 705 | ... | ... | ... | ... | 215 | 157 | 273 | 374 | 4 | ... | 7 | ... |
| | **Total** ... | | **226·65** | **40,854** | **41,367** | **178,645** | **84,062** | **94,583** | **9,309** | **9,778** | ... | ... | **44,652** | **33,707** | **45,288** | **25,020** | **15,149** | **3,280** | **5,593** | **4,225** |

**VILLAGE**

TIRUCHENDUR

**DIRECTORY**

TALUK—(contd.)

| Serial Number | Name of Village/Panchayat | | A-III | | A-IV | | A-V | | A-VI | | A-VII | | A-VIII | | A-IX | | B-X Non-workers | | Name of the Panchayat in which it is now included with the date of inclusio with other components if any |
|---|---|---|---|---|---|---|---|---|---|---|---|---|---|---|---|---|---|---|---|
| | | | M | F | M | F | M | F | M | F | M | F | M | F | M | F | M | F | |
| 1 | 2 | | 21 | 22 | 23 | 24 | 25 | 26 | 27 | 28 | 29 | 30 | 31 | 32 | 33 | 34 | 35 | 36 | 37 |
| | Thamaraimoli (P) | ... | 18 | ... | ... | ... | 17 | ... | 1 | ... | 10 | 1 | 1 | ... | 35 | 23 | 114 | 192 | ... |
| | Arasoor (P) | ... | 428 | ... | 364 | 1,153 | 34 | 10 | 4 | ... | 163 | 16 | 38 | ... | 236 | 125 | 1,703 | 2,585 | ... |
| | Thirupaniputhantharuvai (P) | ... | 257 | ... | 92 | 635 | 10 | 4 | 6 | ... | 90 | 14 | 17 | ... | 160 | 66 | 780 | 997 | ... |
| | Kommattikottai (P) | ... | 242 | ... | 16 | 294 | 52 | ... | 11 | ... | 73 | 6 | 7 | ... | 78 | 45 | 546 | 962 | — |
| | Periathalai (P) | ... | 267 | ... | 28 | 242 | 16 | ... | 3 | ... | 188 | 5 | 1 | 1 | 35 | 38 | 544 | 795 | — |
| | Alagappapuram (P) | ... | 168 | ... | 9 | 269 | 2 | ... | ... | ... | 29 | ... | 1 | ... | 40 | 6 | 381 | 519 | — |
| | Madavankurichi (V) | ... | 82 | 15 | 64 | 264 | 10 | 1 | 2 | ... | 31 | 10 | 4 | ... | 108 | 15 | 493 | 742 | Madavankurichi (P) 1-1-60 |
| | Kulasekarapatnam (V) | ... | 87 | ... | 100 | 372 | 10 | 1 | ... | ... | 36 | ... | 6 | — | 23 | 1 | 295 | 331 | ... |
| | **Total** | ... | **7,395** | **142** | **3,575** | **12,845** | **1,826** | **597** | **401** | **26** | **3,917** | **507** | **607** | **1** | **6,825** | **3,397** | **38,774** | **69,563** | |

**TOWN**

TIRUCHENDUR

**DIRECTORY**

TALUK—(contd.)

| Location Code Number | Name of Town | | | Area in Sq. Miles | Occupied Residential Houses: No. of Houses | Occupied Residential Houses: No. of Households | Total No. of Persons Enumerated: Total | Total No. of Persons Enumerated: Males | Total No. of Persons Enumerated: Females | Scheduled Castes: M | Scheduled Castes: F | Scheduled Tribes: M | Scheduled Tribes: F | Literate and Educated Persons: M | Literate and Educated Persons: F | Total Workers (A-I to A-IX): M | Total Workers (A-I to A-IX): F | A-I: M | A-I: F | A-II: M | A-II: F |
|---|---|---|---|---|---|---|---|---|---|---|---|---|---|---|---|---|---|---|---|---|---|
| 1 | 2 | | | 3 | 4 | 5 | 6 | 7 | 8 | 9 | 10 | 11 | 12 | 13 | 14 | 15 | 16 | 17 | 18 | 19 | 20 |
| 3 Alwartirunagari (P) | | ... | P. M. H. L. D. Mp. Rly. R. Pt. Tel. S. Pw. Tk. E. | | | | | | | | | | | | | | | | | | |
| Locality 1 | E. B. 3 | ... | ... | ... | 118 | 130 | 376 | 165 | 211 | ... | ... | ... | ... | 60 | 12 | 110 | 21 | 89 | 15 | 6 | ... |
| | 4 | ... | ... | ... | 131 | 132 | 468 | 224 | 244 | 24 | 25 | ... | ... | 136 | 53 | 119 | 53 | 55 | 11 | 2 | 3 |
| | | | Total ... | ... | **249** | **262** | **844** | **389** | **455** | **24** | **25** | ... | ... | **196** | **65** | **229** | **74** | **144** | **26** | **8** | **3** |
| Locality 2 | E. B. 5 | ... | ... | ... | 152 | 153 | 626 | 303 | 323 | ... | ... | ... | ... | 250 | 208 | 145 | 11 | 44 | 2 | ... | ... |
| 3 | 6 | ... | ... | ... | 127 | 134 | 600 | 260 | 340 | 16 | 16 | ... | ... | 232 | 224 | 136 | 62 | 19 | 53 | 4 | ... |
| 4 | 7 | ... | ... | ... | 151 | 151 | 588 | 277 | 311 | ... | ... | ... | ... | 227 | 188 | 120 | 11 | 36 | ... | 5 | ... |
| 5 | 8 | ... | ... | ... | 123 | 123 | 463 | 202 | 261 | ... | ... | ... | ... | 143 | 109 | 108 | 27 | 9 | 5 | ... | ... |
| | 9 | ... | ... | ... | 127 | 127 | 511 | 232 | 279 | ... | ... | ... | ... | 125 | 91 | 124 | 33 | 11 | 2 | 1 | ... |
| | | | Total ... | ... | **250** | **250** | **974** | **434** | **540** | ... | ... | ... | ... | **268** | **200** | **232** | **60** | **20** | **7** | **1** | ... |
| Locality 6 | E. B. 10 | ... | ... | ... | 158 | 158 | 632 | 297 | 335 | 2 | 2 | ... | ... | 228 | 191 | 151 | 10 | 31 | ... | 1 | ... |
| 7 | 11 | ... | ... | ... | 223 | 223 | 891 | 394 | 497 | 12 | ... | ... | ... | 254 | 212 | 216 | 31 | 27 | 2 | 2 | ... |
| 8 | 12 | ... | ... | ... | 141 | 141 | 581 | 235 | 346 | ... | ... | ... | ... | 171 | 211 | 73 | 57 | 5 | ... | 1 | ... |
| | 13 | ... | ... | ... | 121 | 121 | 494 | 193 | 301 | ... | ... | ... | ... | 149 | 132 | 109 | 104 | 17 | 4 | ... | ... |
| | | | Total ... | ... | **262** | **262** | **1,075** | **428** | **647** | ... | ... | ... | ... | **320** | **343** | **182** | **161** | **22** | **4** | **1** | ... |
| Locality 9 | E. B. 14 | ... | ... | ... | 116 | 116 | 523 | 233 | 290 | ... | ... | ... | ... | 160 | 136 | 136 | 46 | 50 | 31 | 3 | ... |
| | | | Town Total ... | 0·05 | **1,688** | **1,709** | **6,753** | **3,015** | **3,738** | 54 | 43 | ... | ... | **2,135** | **1,767** | **1,547** | **466** | **393** | **125** | **25** | **3** |
| 19 Kayalpatnam (P) | | ... | P. M. H. D. Rly. R. Pt. Tel. S. Pw. E. | | | | | | | | | | | | | | | | | | |
| Locality 1 | E. B. 65 | ... | ... | ... | 152 | 152 | 636 | 259 | 377 | 2 | 3 | ... | ... | 124 | 113 | 140 | 66 | ... | ... | ... | ... |
| | 66 | ... | ... | ... | 147 | 155 | 731 | 340 | 391 | 8 | 5 | ... | ... | 202 | 202 | 141 | 53 | 19 | 1 | ... | ... |
| | 67 | ... | ... | ... | 120 | 120 | 589 | 229 | 360 | ... | ... | ... | ... | 162 | 186 | 32 | 9 | ... | ... | ... | ... |
| | 68 | ... | ... | ... | 119 | 118 | 501 | 187 | 314 | ... | ... | ... | ... | 108 | 129 | 60 | 31 | 1 | ... | ... | ... |
| | | | Total ... | ... | **529** | **545** | **2,457** | **1,015** | **1,442** | **10** | **8** | ... | ... | **596** | **630** | **373** | **159** | **20** | **1** | ... | ... |
| Locality 2 | E. B. 69 | ... | ... | ... | 120 | 138 | 625 | 266 | 359 | 2 | 4 | ... | ... | 123 | 91 | 128 | 18 | ... | ... | ... | 2 |
| | 70 | ... | ... | ... | 162 | 162 | 736 | 275 | 461 | ... | ... | ... | ... | 173 | 262 | 60 | ... | ... | ... | ... | ... |
| | 71 | ... | ... | ... | 150 | 152 | 767 | 267 | 500 | ... | ... | ... | ... | 165 | 256 | 38 | 24 | 2 | ... | ... | ... |
| | 72 | ... | ... | ... | 150 | 150 | 690 | 229 | 461 | ... | ... | ... | ... | 167 | 234 | 68 | 20 | 4 | ... | ... | ... |
| | 73 | ... | ... | ... | 119 | 123 | 532 | 188 | 344 | ... | ... | ... | ... | 125 | 189 | 31 | 1 | ... | ... | ... | ... |
| | 74 | ... | ... | ... | 159 | 168 | 748 | 262 | 486 | ... | ... | ... | ... | 172 | 258 | 60 | 15 | ... | ... | ... | ... |
| | 75 | ... | ... | ... | 162 | 167 | 698 | 252 | 446 | ... | ... | ... | ... | 162 | 261 | 67 | 31 | ... | ... | ... | ... |
| | | | Total ... | ... | **1,022** | **1,060** | **4,796** | **1,739** | **3,057** | **2** | **4** | ... | ... | **1,087** | **1,551** | **452** | **109** | **6** | ... | ... | **2** |
| Locality 3 | E. B. 76 | ... | ... | ... | 158 | 159 | 675 | 261 | 414 | 115 | 128 | ... | ... | 152 | 118 | 104 | 97 | ... | ... | ... | ... |
| | 77 | ... | ... | ... | 110 | 110 | 451 | 202 | 249 | 7 | 5 | ... | ... | 76 | 21 | 104 | 4 | 5 | ... | ... | ... |
| | | | Total ... | ... | **268** | **269** | **1,126** | **463** | **663** | **122** | **133** | ... | ... | **228** | **139** | **208** | **101** | **5** | ... | **2** | ... |

| Location Code Number | Name of Town | A-III M | A-III F | A-IV M | A-IV F | A-V M | A-V F | A-VI M | A-VI F | A-VII M | A-VII F | A-VIII M | A-VIII F | A-IX M | A-IX F | B-X Non-workers M | B-X Non-workers F |
|---|---|---|---|---|---|---|---|---|---|---|---|---|---|---|---|---|---|
| 1 | 2 | 21 | 22 | 23 | 24 | 25 | 26 | 27 | 28 | 29 | 30 | 31 | 32 | 33 | 34 | 35 | 36 |
| 3 Alwartirunagari (P)—(*concld.*) | | | | | | | | | | | | | | | | | |
| Locality 1 E. B. 3 ... | | 2 | ... | ... | ... | ... | ... | 1 | ... | 10 | ... | 2 | ... | ... | 6 | 55 | 190 |
| 4 ... | | ... | ... | ... | ... | 3 | ... | 2 | ... | 11 | 25 | 2 | ... | 44 | 14 | 105 | 191 |
| Total ... | | 2 | ... | ... | ... | 3 | ... | 3 | ... | 21 | 25 | 4 | ... | 44 | 20 | 160 | 381 |
| Locality 2 E. B. 5 ... | | 1 | ... | 16 | ... | 7 | 4 | 1 | ... | 6 | ... | 1 | ... | 69 | 5 | 158 | 312 |
| 3 6 ... | | 14 | ... | 4 | 2 | 6 | 4 | 2 | ... | 8 | ... | 2 | ... | 77 | 3 | 124 | 278 |
| 4 7 ... | | 1 | ... | ... | 1 | 2 | ... | 8 | ... | 12 | 1 | 7 | ... | 49 | 9 | 157 | 300 |
| 5 8 ... | | ... | 1 | 6 | 7 | 16 | 2 | 16 | ... | 24 | 2 | 5 | ... | 32 | 10 | 94 | 234 |
| 9 ... | | 1 | ... | 43 | 4 | 21 | 4 | 1 | ... | 11 | 1 | 2 | ... | 33 | 22 | 108 | 246 |
| Total ... | | 1 | 1 | 49 | 11 | 37 | 6 | 17 | ... | 35 | 3 | 7 | ... | 65 | 32 | 202 | 480 |
| Locality 6 E. B. 10 ... | | 1 | ... | 1 | ... | 17 | ... | 7 | 1 | 36 | 1 | 14 | 1 | 43 | 7 | 146 | 325 |
| 7 11 ... | | 5 | 1 | ... | 1 | 14 | 1 | 4 | ... | 49 | 2 | 9 | ... | 106 | 24 | 178 | 466 |
| 8 12 ... | | ... | ... | 10 | 55 | 5 | ... | ... | ... | 23 | 1 | ... | ... | 24 | 1 | 162 | 289 |
| 13 ... | | ... | ... | 25 | 97 | 7 | ... | ... | ... | 31 | ... | 1 | ... | 28 | 3 | 84 | 197 |
| Total ... | | ... | ... | 35 | 152 | 12 | ... | ... | ... | 59 | 1 | 1 | ... | 52 | 4 | 246 | 486 |
| Locality 9 E. B. 14 ... | | 3 | ... | ... | 12 | 6 | 1 | 2 | ... | 12 | 1 | 5 | ... | 55 | 1 | 97 | 244 |
| Town Total ... | | 28 | 2 | 105 | 179 | 104 | 16 | 44 | 1 | 238 | 34 | 50 | 1 | 560 | 105 | 1,468 | 3,272 |
| 19 Kayalpatnam (P)—(*contd.*) | | | | | | | | | | | | | | | | | |
| Locality 1 E. B. 65 ... | | 12 | ... | ... | ... | 31 | 1 | 8 | 2 | 35 | 9 | 12 | ... | 42 | 54 | 119 | 311 |
| 66 ... | | 3 | 1 | 2 | 12 | 14 | ... | 8 | 1 | 58 | ... | 4 | 1 | 33 | 37 | 199 | 338 |
| 67 ... | | 5 | ... | 6 | 1 | ... | 1 | 1 | ... | 17 | ... | ... | ... | 3 | 7 | 197 | 351 |
| 68 ... | | ... | ... | ... | 3 | ... | ... | 1 | ... | 28 | 5 | 2 | ... | 28 | 23 | 127 | 283 |
| Total ... | | 20 | 1 | 8 | 16 | 45 | 2 | 18 | 3 | 138 | 14 | 18 | 1 | 106 | 121 | 642 | 1,283 |
| Locality 2 E. B. 69 ... | | 2 | ... | 2 | ... | 77 | 3 | 7 | ... | 25 | 2 | 3 | ... | 12 | 11 | 138 | 341 |
| 70 ... | | ... | ... | ... | ... | ... | ... | ... | ... | 59 | ... | ... | ... | 1 | ... | 215 | 461 |
| 71 ... | | 1 | ... | 1 | 11 | 1 | ... | ... | ... | 29 | ... | 1 | ... | 3 | 13 | 229 | 476 |
| 72 ... | | 2 | ... | ... | ... | ... | ... | ... | ... | 62 | ... | ... | ... | ... | 20 | 161 | 441 |
| 73 ... | | 1 | .. | ... | ... | 2 | ... | ... | ... | 24 | 1 | 1 | ... | 3 | ... | 157 | 343 |
| 74 ... | | ... | ... | 1 | 1 | 4 | 2 | 2 | ... | 44 | 1 | ... | ... | 9 | 11 | 202 | 471 |
| 75 ... | | 2 | ... | 1 | 17 | 2 | 1 | 2 | ... | 39 | 6 | ... | ... | 21 | 7 | 185 | 415 |
| Total ... | | 8 | ... | 5 | 29 | 86 | 6 | 11 | ... | 282 | 10 | 5 | ... | 49 | 62 | 1,287 | 2,948 |
| Locality 3 E. B. 76 ... | | 11 | 2 | 2 | 15 | 6 | ... | 63 | 8 | 12 | 18 | 2 | 1 | 8 | 53 | 157 | 317 |
| 77 ... | | 17 | ... | ... | ... | 1 | ... | 33 | 2 | 13 | ... | 14 | ... | 19 | 2 | 98 | 245 |
| Total ... | | 28 | 2 | 2 | 15 | 7 | ... | 96 | 10 | 25 | 18 | 16 | 1 | 27 | 55 | 255 | 562 |

TOWN

TIRUCHENDUR

| Location Code Number | Name of Town | Area in Sq. Miles | Occupied Residential Houses: No. of Houses | Occupied Residential Houses: No. of Households | Total No. of Persons Enumerated: Total | Total No. of Persons Enumerated: Males | Total No. of Persons Enumerated: Females | Scheduled Castes: M | Scheduled Castes: F | Scheduled Tribes: M | Scheduled Tribes: F | Literate and Educated Persons: M | Literate and Educated Persons: F | Total Workers (A-I to A-IX): M | Total Workers (A-I to A-IX): F | A-I: M | A-I: F | A-II: M | A-II: F |
|---|---|---|---|---|---|---|---|---|---|---|---|---|---|---|---|---|---|---|---|
| 1 | 2 | 8 | 4 | 5 | 6 | 7 | 8 | 9 | 10 | 11 | 12 | 13 | 14 | 15 | 16 | 17 | 18 | 19 | 20 |
| 19 | Kayalpatnam (P)—(*contd.*) | | | | | | | | | | | | | | | | | | |
| | Locality 4 E. B. 78 ... ... | ... | 115 | 119 | 468 | 194 | 274 | 43 | 39 | ... | ... | 95 | 104 | 59 | 34 | ... | ... | ... | ... |
| | 79 ... ... | ... | 178 | 178 | 711 | 277 | 434 | 2 | 3 | ... | ... | 200 | 244 | 46 | 45 | ... | ... | ... | ... |
| | 80 ... ... | ... | 141 | 141 | 622 | 263 | 359 | ... | ... | ... | ... | 158 | 154 | 121 | 50 | ... | 3 | ... | ... |
| | 81 ... ... | ... | 160 | 160 | 672 | 238 | 434 | 1 | 1 | ... | ... | 144 | 236 | 56 | 28 | 1 | ... | ... | 3 |
| | 82 ... ... | ... | 135 | 135 | 563 | 192 | 371 | ... | ... | ... | ... | 130 | 186 | 46 | 13 | 2 | ... | ... | ... |
| | **Total** ... | ... | **729** | **733** | **3,036** | **1,164** | **1,872** | **46** | **43** | ... | ... | **717** | **924** | **328** | **170** | **3** | **3** | ... | **3** |
| | Locality 5 E. B. 83 ... ... | ... | 131 | 131 | 565 | 274 | 291 | 123 | 121 | ... | ... | 116 | 72 | 171 | 88 | **7** | ... | **3** | ... |
| | 84 ... ... | ... | 140 | 140 | 598 | 284 | 314 | 12 | 20 | ... | ... | 150 | 70 | 161 | 49 | 2 | ... | ... | ... |
| | 85-A ... ... | ... | 100 | 100 | 470 | 214 | 256 | 66 | 61 | ... | ... | 106 | 51 | 133 | 70 | ... | 1 | ... | ... |
| | **Total** ... | ... | **371** | **371** | **1,633** | **772** | **861** | **201** | **202** | ... | ... | **372** | **193** | **465** | **207** | **9** | **1** | **3** | ... |
| | Locality 6 E. B. 85-B ... ... | ... | 90 | 90 | 384 | 188 | 196 | 138 | 171 | ... | ... | 87 | 49 | 125 | 83 | 9 | ... | 25 | 37 |
| | **Town Total** ... | **12·00** | **3,009** | **3,068** | **13,432** | **5,341** | **8,091** | **519** | **561** | ... | ... | **3,087** | **3,185** | **1,951** | **829** | **52** | **5** | **30** | **42** |
| 23 | Arumuganeri (P) ... P. M. D. Rly. R. Pt. Tel. S. Tk. E. | | | | | | | | | | | | | | | | | | |
| | Locality 1 E. B. 92-A ... ... | ... | 10 | 10 | 24 | 14 | 10 | 1 | ... | ... | ... | 10 | 7 | 8 | 2 | ... | ... | ... | 1 |
| | 2 92-B ... ... | ... | 93 | 93 | 355 | 172 | 183 | 4 | 4 | ... | ... | 114 | 60 | 102 | 24 | 9 | 2 | 1 | ... |
| | 93-A ... ... | ... | 56 | 56 | 238 | 104 | 134 | .. | .. | ... | ... | 71 | 46 | 73 | 15 | 3 | 2 | ... | 1 |
| | **Total** ... | ... | **149** | **149** | **593** | **276** | **317** | **4** | **4** | ... | ... | **185** | **106** | **175** | **39** | **12** | **4** | **1** | **1** |
| | Locality 3 E. B. 93-B ... ... | ... | 90 | 90 | 357 | 183 | 174 | 1 | ... | ... | ... | 115 | 72 | 97 | 22 | 3 | 2 | 2 | ... |
| | 4 94-A ... ... | ... | 96 | 96 | 524 | 294 | 230 | .. | ... | ... | ... | 149 | 79 | 213 | 29 | 7 | ... | ... | 2 |
| | 5 94-B ... ... | ... | 25 | 25 | 102 | 56 | 46 | ... | ... | ... | ... | 38 | 34 | 33 | 3 | ... | ... | ... | ... |
| | 95-A ... ... | ... | 99 | 99 | 457 | 226 | 231 | 64 | 50 | ... | ... | 106 | 62 | 125 | 43 | 9 | ... | ... | ... |
| | **Total** ... | ... | **124** | **124** | **559** | **282** | **277** | **64** | **50** | ... | ... | **144** | **96** | **158** | **46** | **9** | ... | ... | ... |
| | Locality 6 E. B. 95-B .. ... | .. | 63 | 63 | 271 | 123 | 148 | ... | ... | ... | ... | 78 | 55 | 63 | 22 | 9 | 1 | ... | 2 |
| | 96-A ... ... | ... | 58 | 58 | 295 | 141 | 154 | ... | ... | ... | ... | 92 | 61 | 60 | 6 | 24 | ... | ... | ... |
| | **Total** ... | ... | **121** | **121** | **566** | **264** | **302** | ... | ... | ... | ... | **170** | **116** | **123** | **28** | **33** | **1** | ... | **2** |
| | Locality 7 E. B. 96-B ... ... | ... | 81 | 81 | 456 | 224 | 232 | 40 | 43 | ... | ... | 139 | 84 | 123 | 43 | 15 | ... | ... | ... |
| | 97-A ... ... | ... | 40 | 40 | 153 | 77 | 76 | ... | ... | ... | ... | 42 | 29 | 49 | 1 | 4 | ... | ... | 2 |
| | **Total** ... | ... | **121** | **121** | **609** | **301** | **308** | **40** | **43** | ... | ... | **181** | **113** | **172** | **44** | **19** | ... | ... | **2** |
| | Locality 8 E. B. 97-B ... ... | ... | 32 | 32 | 101 | 50 | 51 | ... | ... | ... | ... | 27 | 14 | 37 | 3 | 3 | 2 | ... | ... |
| | 98-A ... ... | ... | 35 | 35 | 153 | 71 | 82 | ... | ... | ... | ... | 60 | 39 | 49 | 3 | 7 | 2 | ... | ... |
| | **Total** ... | ... | **67** | **67** | **254** | **121** | **133** | ... | ... | ... | ... | **87** | **53** | **86** | **6** | **10** | **4** | ... | ... |
| | Locality 9 E. B. 98-B ... ... | ... | 63 | 63 | 217 | 143 | 154 | ... | ... | ... | ... | 115 | 54 | 79 | 16 | 3 | 5 | ... | 1 |
| | 99-A ... ... | ... | 27 | 27 | 111 | 56 | 55 | ... | ... | ... | ... | 45 | 21 | 35 | 3 | 2 | ... | ... | 1 |
| | **Total** ... | ... | **90** | **90** | **408** | **199** | **209** | ... | ... | ... | ... | **160** | **75** | **114** | **19** | **5** | **5** | ... | **2** |

| Location Code Number | Name of Town | A-III M | A-III F | A-IV M | A-IV F | A-V M | A-V F | A-VI M | A-VI F | A-VII M | A-VII F | A-VIII M | A-VIII F | A-IX M | A-IX F | B-X Non-workers M | B-X Non-workers F |
|---|---|---|---|---|---|---|---|---|---|---|---|---|---|---|---|---|---|
| 1 | 2 | 21 | 22 | 23 | 24 | 25 | 26 | 27 | 28 | 29 | 30 | 31 | 32 | 33 | 34 | 35 | 36 |
| 19 Kayalpatnam (P)—(*concld.*) | | | | | | | | | | | | | | | | | |
| Locality 4 | E. B. 78 ... | ... | ... | ... | 13 | 6 | ... | 38 | 1 | 9 | 1 | 2 | ... | 4 | 19 | 135 | 240 |
| | 79 ... | ... | ... | ... | 27 | 6 | 2 | ... | ... | 25 | ... | 1 | ... | 14 | 16 | 231 | 389 |
| | 80 ... | 1 | ... | ... | 29 | 3 | 1 | 2 | ... | 103 | 3 | 6 | ... | 6 | 14 | 142 | 309 |
| | 81 ... | 1 | ... | ... | 15 | 14 | 1 | 1 | ... | 28 | 1 | 1 | ... | 10 | 8 | 182 | 406 |
| | 82 ... | ... | ... | 1 | 1 | 4 | ... | 2 | ... | 13 | ... | 5 | ... | 19 | 12 | 146 | 358 |
| | **Total** ... | **2** | ... | **1** | **85** | **33** | **4** | **43** | **1** | **178** | **5** | **15** | ... | **53** | **69** | **836** | **1,702** |
| Locality 5 | E. B. 83 ... | 19 | 4 | 5 | 21 | 5 | 12 | 63 | 6 | 15 | 4 | 13 | ... | 41 | 41 | 103 | 203 |
| | 84 ... | 22 | ... | 27 | 23 | 51 | ... | 7 | ... | 13 | 5 | 8 | ... | 31 | 21 | 123 | 265 |
| | 85-A ... | 21 | ... | ... | 10 | 15 | ... | 51 | 3 | 11 | ... | 2 | 1 | 33 | 55 | 81 | 186 |
| | **Total** ... | **62** | **4** | **32** | **54** | **71** | **12** | **121** | **9** | **39** | **9** | **23** | **1** | **105** | **117** | **307** | **654** |
| Locality 6 | E. B. 85-B ... | 2 | ... | ... | ... | 21 | ... | 41 | 3 | 8 | ... | 6 | ... | 13 | 43 | 63 | 113 |
| | **Town Total** ... | **122** | **7** | **48** | **199** | **263** | **24** | **330** | **26** | **670** | **56** | **83** | **3** | **353** | **467** | **3,390** | **7,262** |
| 23 Arumuganeri (P)—(*contd.*) | | | | | | | | | | | | | | | | | |
| Locality 1 | E. B. 92-A ... | ... | ... | ... | 1 | 8 | ... | ... | ... | ... | ... | ... | ... | ... | ... | 6 | 8 |
| 2 | 92-B ... | 4 | ... | ... | 1 | 49 | ... | ... | ... | 14 | ... | 11 | 7 | 14 | 14 | 70 | 159 |
| | 93-A ... | 4 | ... | 1 | 4 | 27 | 2 | 1 | ... | 15 | 1 | 5 | ... | 17 | 5 | 31 | 119 |
| | **Total** ... | **8** | ... | **1** | **5** | **76** | **2** | **1** | ... | **29** | **1** | **16** | **7** | **31** | **19** | **101** | **278** |
| Locality 3 | E. B. 93-B ... | 14 | ... | 4 | 12 | 38 | 2 | 4 | ... | 6 | 1 | 7 | ... | 19 | 5 | 86 | 152 |
| 4 | 94-A ... | 3 | 4 | ... | 4 | 98 | 7 | 3 | ... | 41 | 3 | 46 | 3 | 15 | 6 | 81 | 201 |
| 5 | 94-B ... | 1 | ... | ... | 1 | 13 | ... | 1 | ... | 5 | ... | 3 | ... | 10 | 2 | 23 | 43 |
| | 95-A ... | 25 | 5 | 3 | 9 | 27 | 8 | 2 | ... | 26 | 8 | 8 | 3 | 25 | 10 | 101 | 188 |
| | **Total** ... | **26** | **5** | **3** | **10** | **40** | **8** | **3** | ... | **31** | **8** | **11** | **3** | **35** | **12** | **124** | **231** |
| Locality 6 | E. B. 95-B ... | 3 | ... | ... | 14 | 21 | 2 | 1 | ... | 19 | 2 | 2 | ... | 8 | 1 | 60 | 126 |
| | 96-A ... | ... | ... | 3 | 2 | 17 | ... | ... | ... | 11 | 1 | 4 | 1 | 1 | 2 | 81 | 148 |
| | **Total** ... | **3** | ... | **3** | **16** | **38** | **2** | **1** | ... | **30** | **3** | **6** | **1** | **9** | **3** | **141** | **274** |
| Locality 7 | E. B. 96-B ... | 4 | 6 | 7 | 5 | 48 | 5 | 1 | 7 | 10 | 6 | 19 | 9 | 19 | 3 | 101 | 189 |
| | 97-A ... | ... | ... | ... | ... | 26 | ... | ... | ... | 10 | ... | 7 | ... | 2 | 1 | 28 | 75 |
| | **Total** ... | **4** | **6** | **7** | **5** | **74** | **5** | **1** | **7** | **20** | **6** | **26** | **9** | **21** | **4** | **129** | **264** |
| Locality 8 | E. B. 97-B ... | ... | ... | ... | ... | 22 | 1 | 1 | ... | 5 | ... | ... | ... | 6 | ... | 13 | 48 |
| | 98-A ... | ... | ... | 1 | ... | 16 | ... | ... | ... | 19 | ... | 1 | ... | 5 | 1 | 22 | 79 |
| | **Total** ... | ... | ... | **1** | ... | **38** | **1** | **1** | ... | **24** | ... | **1** | ... | **11** | **1** | **35** | **127** |
| Locality 9 | E.B. 98-B ... | 1 | ... | 8 | 2 | 33 | ... | ... | ... | 22 | 3 | 3 | ... | 9 | 5 | 64 | 138 |
| | 99-A ... | ... | ... | ... | ... | 22 | 1 | ... | ... | 7 | 1 | 1 | ... | 3 | ... | 21 | 52 |
| | **Total** ... | **1** | ... | **8** | **2** | **55** | **1** | ... | ... | **29** | **4** | **4** | ... | **12** | **5** | **85** | **190** |

| Location Code Number | Name of Town | Area in Sq. Miles | Occupied Residential Houses: No. of Houses | Occupied Residential Houses: No. of Households | Total No. of Persons Enumerated: Total | Total No. of Persons Enumerated: Males | Total No. of Persons Enumerated: Females | Scheduled Castes: M | Scheduled Castes: F | Scheduled Tribes: M | Scheduled Tribes: F | Literate and Educated Persons: M | Literate and Educated Persons: F | Total Workers (A-I to A-IX): M | Total Workers (A-I to A-IX): F | A-I: M | A-I: F | A-II: M | A-II: F |
|---|---|---|---|---|---|---|---|---|---|---|---|---|---|---|---|---|---|---|---|
| 1 | 2 | 3 | 4 | 5 | 6 | 7 | 8 | 9 | 10 | 11 | 12 | 13 | 14 | 15 | 16 | 17 | 18 | 19 | 20 |
| 23 | Arumuganeri—(*contd.*) | | | | | | | | | | | | | | | | | | |
| Locality 10 | E. B. 99-B ... | ... | 102 | 102 | 464 | 227 | 237 | 13 | 14 | ... | ... | 165 | 121 | 133 | 17 | 2 | 1 | 2 | 1 |
| 11 | 100 ... | ... | 87 | 87 | 373 | 175 | 198 | ... | ... | ... | ... | 138 | 115 | 80 | 27 | 9 | 2 | ... | 7 |
| 12 | 101-A ... | ... | 86 | 86 | 352 | 159 | 193 | ... | ... | ... | ... | 121 | 95 | 86 | 15 | 25 | ... | 2 | 2 |
| 13 | 101-B ... | ... | 27 | 27 | 148 | 62 | 86 | ... | ... | ... | ... | 50 | 38 | 32 | 5 | 7 | ... | 2 | ... |
| | 102-A ... | ... | 31 | 31 | 138 | 62 | 76 | ... | ... | ... | ... | 48 | 36 | 38 | 7 | 3 | ... | 1 | 1 |
| | **Total** ... | ... | **58** | **58** | **286** | **124** | **162** | ... | ... | ... | ... | **98** | **74** | **70** | **12** | **10** | ... | **3** | **1** |
| Locality 14 | E. B. 102-B ... | ... | 101 | 101 | 419 | 196 | 223 | ... | ... | ... | ... | 135 | 77 | 112 | 49 | 13 | ... | 19 | 30 |
| 15 | 103 ... | ... | 75 | 75 | 298 | 132 | 166 | ... | ... | ... | ... | 103 | 82 | 67 | 8 | 8 | ... | 2 | ... |
| 16 | 104-A ... | ... | 49 | 49 | 222 | 110 | 112 | ... | | ... | ... | 86 | 38 | 62 | 1 | 2 | 1 | 1 | ... |
| 17 | 104-B ... | ... | 59 | 59 | 245 | 105 | 140 | ... | ... | ... | ... | 81 | 77 | 69 | 4 | 14 | 1 | 3 | ... |
| | 105-A ... | ... | 14 | 14 | 69 | 27 | 42 | ... | ... | ... | ... | 22 | 20 | 14 | 5 | 2 | 2 | ... | 1 |
| | **Total** ... | ... | **73** | **73** | **314** | **132** | **182** | ... | ... | ... | ... | **103** | **97** | **83** | **9** | **16** | **3** | **3** | **1** |
| Locality 18 | E. B. 105-B ... | ... | 80 | 80 | 303 | 155 | 148 | ... | ... | ... | ... | 95 | 66 | 82 | 6 | 16 | 1 | 2 | 2 |
| 19 | 106-A ... | ... | 79 | 79 | 354 | 179 | 175 | ... | ... | ... | ... | 122 | 102 | 96 | 6 | 18 | 1 | 1 | ... |
| 20 | 106-B ... | ... | 30 | 30 | 96 | 35 | 61 | ... | ... | ... | ... | 30 | 43 | 23 | 3 | 5 | 1 | 2 | ... |
| | 107-A ... | ... | 39 | 39 | 210 | 97 | 113 | ... | ... | ... | ... | 69 | 59 | 60 | 25 | 1 | ... | ... | 1 |
| | **Total** ... | ... | **69** | **69** | **306** | **132** | **174** | ... | ... | ... | ... | **99** | **102** | **83** | **28** | **6** | **1** | **2** | **1** |
| Locality 21 | E. B. 107-B ... | ... | 70 | 85 | 407 | 183 | 218 | ... | ... | ... | ... | 120 | 104 | 93 | 23 | 10 | ... | ... | ... |
| 22 | 108-A ... | ... | 104 | 104 | 331 | 163 | 168 | ... | ... | ... | ... | 101 | 70 | 69 | 17 | 9 | 5 | ... | 2 |
| 23 | 108-B ... | ... | 28 | 31 | 259 | 106 | 153 | 3 | 1 | | ... | 53 | 64 | 49 | 31 | 7 | 7 | ... | 10 |
| | 109-A ... | ... | 27 | 27 | 102 | 39 | 63 | ... | ... | ... | ... | 25 | 32 | 16 | 11 | 5 | 4 | ... | ... |
| | **Total** ... | ... | **55** | **58** | **361** | **145** | **216** | **3** | **1** | ... | ... | **78** | **96** | **65** | **42** | **12** | **11** | ... | **10** |
| Locality 24 | E. B. 109-B ... | ... | 97 | 97 | 407 | 185 | 222 | ... | ... | ... | ... | 114 | 99 | 94 | 40 | 34 | 12 | ... | ... |
| 25 | 110-A ... | ... | 70 | 70 | 284 | 116 | 168 | ... | ... | ... | ... | 76 | 105 | 57 | 29 | 20 | 14 | 2 | ... |
| 26 | 110-B ... | ... | 35 | 35 | 139 | 62 | 77 | ... | ... | ... | ... | 43 | 31 | 33 | 10 | 9 | 5 | 2 | ... |
| | 111-A ... | ... | 29 | 29 | 133 | 51 | 82 | ... | ... | ... | ... | 32 | 33 | 24 | 14 | ... | 7 | ... | 2 |
| | **Total** ... | ... | **64** | **64** | **272** | **113** | **159** | ... | ... | ... | ... | **75** | **64** | **57** | **24** | **9** | **12** | **2** | **2** |
| Locality 27 | E. B. 111-B ... | ... | 109 | 109 | 419 | 170 | 249 | 84 | 81 | ... | ... | 108 | 105 | 90 | 42 | 26 | 11 | 14 | 11 |
| 28 | 112-A ... | ... | 105 | 111 | 501 | 235 | 266 | 40 | 50 | ... | ... | 123 | 81 | 112 | 55 | 20 | 8 | 5 | 4 |
| 29 | 112-B ... | ... | 50 | 50 | 231 | 115 | 116 | 3 | 2 | ... | ... | 85 | 60 | 56 | 30 | 4 | 1 | ... | ... |
| | 113-A ... | ... | 99 | 99 | 487 | 250 | 237 | ... | ... | ... | ... | 163 | 124 | 127 | 69 | 9 | 1 | ... | ... |
| | **Total** ... | ... | **149** | **149** | **718** | **365** | **353** | 3 | 2 | ... | ... | **248** | **184** | **183** | **99** | **13** | **2** | ... | ... |
| Locality 30 | E. B. 113-B ... | ... | 68 | 68 | 359 | 171 | 188 | ... | ... | ... | ... | 115 | 105 | 87 | 57 | 3 | 1 | ... | 2 |
| 31 | 114-A ... | ... | 98 | 98 | 445 | 237 | 208 | 87 | 75 | ... | ... | 104 | 48 | 121 | 69 | 24 | 16 | 73 | 47 |

| Location Code Number | Name of Town | A-III M | A-III F | A-IV M | A-IV F | A-V M | A-V F | A-VI M | A-VI F | A-VII M | A-VII F | A-VIII M | A-VIII F | A-IX M | A-IX F | B-X Non-workers M | B-X Non-workers F |
|---|---|---|---|---|---|---|---|---|---|---|---|---|---|---|---|---|---|
| 1 | 2 | 21 | 22 | 23 | 24 | 25 | 26 | 27 | 28 | 29 | 30 | 31 | 32 | 33 | 34 | 35 | 36 |
| 23 Arumuganeri (P)—(*contd.*) | | | | | | | | | | | | | | | | | |
| Locality 10 | E. B. 99-B ... | ... | ... | ... | 1 | 75 | 10 | 2 | ... | 30 | ... | 4 | ... | 18 | 4 | 94 | 220 |
| 11 | 100 ... | 2 | ... | ... | 12 | 32 | 2 | 1 | ... | 17 | ... | 3 | ... | 16 | 4 | 95 | 171 |
| 12 | 101-A ... | 1 | ... | ... | 7 | 33 | 2 | ... | ... | 21 | 2 | 1 | ... | 3 | 2 | 73 | 178 |
| 13 | 101-B ... | ... | ... | ... | 3 | 11 | ... | ... | ... | 5 | 1 | 4 | 1 | 3 | ... | 30 | 81 |
| | 102-A ... | ... | ... | ... | 5 | 18 | ... | ... | ... | 8 | ... | 4 | ... | 4 | 1 | 24 | 69 |
| | **Total** ... | ... | ... | ... | **8** | **29** | ... | ... | ... | **13** | **1** | **8** | **1** | **7** | **1** | **54** | **150** |
| Locality 14 | E. B. 102-B ... | 4 | 4 | 1 | 3 | 40 | 5 | 1 | ... | 12 | ... | 16 | 2 | 6 | 5 | 84 | 174 |
| 15 | 103 ... | 1 | ... | ... | 2 | 27 | ... | 3 | ... | 14 | ... | 4 | ... | 8 | 6 | 65 | 158 |
| 16 | 104-A ... | ... | ... | 18 | ... | 18 | ... | 1 | ... | 14 | ... | 1 | ... | 7 | ... | 48 | 111 |
| 17 | 104-B ... | ... | ... | 2 | ... | 18 | ... | 3 | ... | 15 | ... | ... | ... | 14 | 3 | 36 | 136 |
| | 105-A ... | ... | ... | 2 | ... | 6 | ... | ... | ... | 3 | 1 | ... | ... | 1 | 1 | 13 | 37 |
| | **Total** ... | ... | ... | **4** | ... | **24** | ... | **3** | ... | **18** | **1** | ... | ... | **15** | 4 | **49** | **173** |
| Locality 18 | E. B. 105-B ... | 3 | ... | 3 | ... | 38 | ... | 2 | ... | 10 | 1 | 5 | ... | 3 | 2 | 73 | 142 |
| 19 | 106-A ... | 24 | ... | ... | 1 | 21 | ... | 5 | ... | 13 | 1 | 4 | ... | 3 | 3 | 83 | 169 |
| 20 | 106-B ... | ... | ... | ... | ... | 10 | ... | ... | ... | 5 | ... | ... | ... | 1 | 2 | 12 | 58 |
| | 107-A ... | 15 | ... | 1 | 19 | 15 | 1 | 1 | ... | 23 | ... | ... | 1 | 4 | 3 | 37 | 88 |
| | **Total** ... | **15** | ... | **1** | **19** | **25** | **1** | **1** | ... | **28** | ... | ... | **1** | **5** | **5** | **49** | **146** |
| Locality 21 | E. B. 107-B ... | ... | ... | 1 | 6 | 24 | 2 | 2 | ... | 45 | 1 | 3 | ... | 8 | 14 | 90 | 195 |
| 22 | 108-A ... | ... | 1 | ... | 2 | 15 | 1 | 3 | ... | 32 | 2 | 5 | ... | 5 | 4 | 94 | 151 |
| 23 | 108-B ... | 5 | 2 | ... | 6 | 22 | ... | ... | ... | 7 | 1 | ... | ... | 8 | 5 | 57 | 122 |
| | 109-A ... | ... | ... | ... | 1 | 1 | 2 | ... | ... | 1 | ... | ... | ... | 9 | 4 | 23 | 52 |
| | **Total** ... | **5** | **2** | ... | **7** | **23** | **2** | ... | ... | **8** | **1** | ... | ... | **17** | **9** | **80** | **174** |
| Locality 24 | E. B. 109-B ... | ... | ... | 26 | 16 | 14 | 2 | 1 | ... | 10 | ... | 1 | ... | 8 | 10 | 91 | 182 |
| 25 | 110-A ... | 1 | ... | ... | 8 | 18 | ... | ... | ... | 7 | ... | ... | ... | 9 | 7 | 59 | 139 |
| 26 | 110-B ... | ... | ... | 5 | ... | 5 | ... | ... | ... | 10 | ... | ... | ... | 2 | 5 | 29 | 67 |
| | 111-A ... | ... | ... | 1 | 4 | 20 | 1 | ... | ... | 3 | ... | ... | ... | ... | ... | 27 | 68 |
| | **Total** ... | ... | ... | **6** | **4** | **25** | **1** | ... | ... | **13** | ... | ... | ... | **2** | **5** | **56** | **1[illegible]5** |
| Locality 27 | E. B. 111-B ... | 2 | ... | 1 | 5 | 23 | 8 | ... | ... | 12 | 4 | 6 | ... | 6 | 3 | 80 | 207 |
| 28 | 112-A ... | 4 | 1 | 12 | 9 | 26 | ... | 6 | ... | 7 | ... | 2 | 1 | 30 | 32 | 123 | 211 |
| 29 | 112-B ... | 18 | 6 | 2 | 12 | 13 | 2 | ... | ... | 4 | ... | ... | ... | 15 | 9 | 59 | 86 |
| | 113-A ... | 1 | ... | 11 | 58 | ... | ... | 4 | ... | 67 | 2 | 4 | ... | 31 | 8 | 123 | 168 |
| | **Total** ... | **19** | **6** | **13** | **70** | **13** | **2** | **4** | ... | **71** | **2** | **4** | ... | **46** | **17** | **182** | **254** |
| Locality 30 | E. B. 113-B ... | 1 | ... | 12 | 49 | 4 | ... | 1 | ... | 49 | ... | 2 | ... | 15 | 5 | 84 | 131 |
| 31 | 114-A ... | 5 | 1 | 1 | ... | 4 | ... | ... | ... | 1 | ... | ... | ... | 11 | 5 | 116 | 139 |

TOWN

TIRUCHENDUR

DIRECTORY

TALUK—(contd.)

| Code Number | Name of Town | Area in Sq. Miles | Occupied Residential Houses: No. of Houses | Occupied Residential Houses: No. of Households | Total No. of Persons Enumerated: Total | Total No. of Persons Enumerated: Males | Total No. of Persons Enumerated: Females | Scheduled Castes: M | Scheduled Castes: F | Scheduled Tribes: M | Scheduled Tribes: F | Literate and Educated Persons: M | Literate and Educated Persons: F | Total Workers (A-I to A-IX): M | Total Workers (A-I to A-IX): F | A-I: M | A-I: F | A-II: M | A-II: F |
|---|---|---|---|---|---|---|---|---|---|---|---|---|---|---|---|---|---|---|---|
| 1 | 2 | 3 | 4 | 5 | 6 | 7 | 8 | 9 | 10 | 11 | 12 | 13 | 14 | 15 | 16 | 17 | 18 | 19 | 20 |
| 23 | Arumuganeri (P)—(contd.) | | | | | | | | | | | | | | | | | | |
| | Locality 32 E. B. 114-B ... ... | ... | 80 | 80 | 317 | 161 | 156 | 67 | 58 | ... | ... | 85 | 13 | 98 | 75 | 46 | 40 | 42 | 33 |
| | 115-A ... ... | ... | 57 | 57 | 250 | 119 | 131 | ... | 2 | ... | ... | 53 | 19 | 61 | 42 | 15 | 1 | 17 | 8 |
| | Total ... | ... | **137** | **137** | **567** | **280** | **287** | **67** | **60** | ... | ... | **138** | **32** | **159** | **117** | **61** | **41** | **59** | **41** |
| | Locality 33 E. B. 115-B ... ... | ... | 62 | 62 | 309 | 154 | 155 | 86 | 65 | ... | ... | 63 | 39 | 81 | 54 | ... | 1 | 56 | 42 |
| | 34 116-A ... ... | ... | 106 | 106 | 5 7 | 259 | 258 | 15 | 12 | ... | ... | 126 | 68 | 144 | 10 | 61 | 4 | 61 | 2 |
| | 35 116-B ... ... | ... | 57 | 57 | 327 | 160 | 167 | 24 | 24 | ... | ... | 75 | 40 | 95 | 48 | 34 | 1 | 10 | 4 |
| | 117-A ... ... | ... | 52 | 52 | 230 | 113 | 117 | 88 | 98 | ... | ... | 41 | 21 | 66 | 59 | 7 | ... | 49 | 58 |
| | Total ... | ... | **109** | **109** | **557** | **273** | **284** | **112** | **122** | ... | ... | **116** | **61** | **161** | **107** | **41** | **1** | **59** | **62** |
| | Locality 36 E. B. 117-B ... ... | ... | 68 | 68 | 294 | 137 | 157 | 9 | 13 | ... | ... | 82 | 50 | 83 | 22 | 27 | 1 | 13 | 18 |
| | 37 118-A ... ... | ... | 60 | 60 | 302 | 156 | 146 | ... | ... | ... | ... | 92 | 26 | 99 | 6 | 55 | 4 | 34 | ... |
| | 38 118-B ... ... | ... | 50 | 50 | 275 | 135 | 140 | ... | ... | ... | ... | 94 | 60 | 83 | 2 | 54 | 1 | 26 | ... |
| | Town Total ... | **12·50** | **3,308** | **3,332** | **14,904** | **7,132** | **7,772** | **545** | **511** | ... | ... | **4,4 9** | **3,084** | **3,938** | **1,228** | **702** | **171** | **454** | **298** |
| 35 | Nazareth (P) ... P. M. H. T. L. D. Hos. Mp. Rly. R. Pt. Tel. S. Pw. Ea. E. Cs. | | | | | | | | | | | | | | | | | | |
| | Locality 1 B. B. 159 ... ... | ... | 98 | 99 | 450 | 223 | 227 | 12 | 20 | ... | ... | 154 | 116 | 100 | 8 | 2 | 1 | 1 | ... |
| | 2 160 ... ... | ... | 116 | 119 | 502 | 292 | 210 | ... | ... | ... | ... | 208 | 124 | 150 | 5 | 2 | ... | ... | ... |
| | 3 161 ... ... | ... | 137 | 137 | 566 | 277 | 289 | 3 | 6 | ... | ... | 115 | 54 | 157 | 96 | 5 | ... | ... | ... |
| | 4 162 ... ... | ... | 113 | 113 | 523 | 248 | 275 | ... | ... | ... | ... | 196 | 191 | 92 | 16 | 8 | ... | ... | ... |
| | 5 163 ... ... | ... | 118 | 118 | 787 | 338 | 449 | 30 | 33 | ... | ... | 261 | 372 | 109 | 64 | 11 | 5 | 1 | 1 |
| | 6 164 ... ... | ... | 106 | 114 | 688 | 441 | 247 | 13 | 1 | ... | ... | 380 | 171 | 110 | 34 | 7 | 8 | ... | ... |
| | 7 165 ... ... | ... | 144 | 146 | 701 | 339 | 362 | 1 | ... | ... | ... | 239 | 243 | 158 | 30 | 11 | 4 | ... | ... |
| | 8 166 ... ... | ... | 102 | 109 | 471 | 195 | 276 | ... | ... | ... | ... | 147 | 212 | 85 | 37 | 8 | 3 | ... | ... |
| | 9 167-A ... ... | ... | 120 | 121 | 528 | 247 | 281 | ... | ... | ... | ... | 189 | 206 | 102 | 29 | 9 | 5 | ... | ... |
| | 10 167-B ... ... | ... | 29 | 29 | 141 | 75 | 66 | 8 | 6 | ... | ... | 17 | 7 | 49 | 46 | 4 | 2 | 42 | 44 |
| | 168 ... ... | ... | 119 | 119 | 592 | 288 | 304 | 5 | 33 | ... | ... | 197 | 223 | 141 | 33 | 14 | 6 | 2 | 2 |
| | Total ... | ... | **148** | **148** | **733** | **263** | **370** | **13** | **39** | ... | ... | **214** | **230** | **190** | **79** | **18** | **8** | **44** | **46** |
| | Locality 11 E. B. 169 ... ... | ... | 129 | 130 | 585 | 275 | 310 | 23 | 16 | ... | ... | 121 | 53 | 156 | 90 | 49 | 37 | 43 | 43 |
| | 12 170 ... ... | ... | 160 | 161 | 730 | 325 | 405 | 30 | 32 | ... | ... | 182 | 180 | 171 | 55 | 5 | 2 | 4 | 6 |
| | 13 171 ... ... | ... | 83 | 87 | 3[illegible]3 | 140 | 183 | ... | ... | ... | ... | 104 | 132 | 56 | 32 | 12 | 14 | ... | ... |
| | 14 172 ... ... | ... | 79 | 79 | 337 | 147 | 190 | 40 | 34 | ... | ... | 64 | 69 | 77 | 43 | 5 | 7 | 26 | 27 |
| | 15 173 ... ... | ... | 80 | 80 | 302 | 114 | 188 | ... | ... | ... | ... | 85 | 142 | 44 | 39 | 18 | 17 | ... | ... |
| | 174 ... ... | ... | 95 | 96 | 399 | 182 | 217 | ... | ... | ... | ... | 125 | 124 | 46 | 28 | 1 | ... | 2 | 1 |
| | Total ... | ... | **175** | **176** | **701** | **296** | **405** | ... | ... | ... | ... | **210** | **266** | **90** | **67** | **19** | **17** | **2** | **1** |

| Location Code Number | Name of Town | | A-III M | A-III F | A-IV M | A-IV F | A-V M | A-V F | A-VI M | A-VI F | A-VII M | A-VII F | A-VIII M | A-VIII F | A-IX M | A-IX F | B-X Non-workers M | B-X Non-workers F |
|---|---|---|---|---|---|---|---|---|---|---|---|---|---|---|---|---|---|---|
| 1 | 2 | | 21 | 22 | 23 | 24 | 25 | 26 | 27 | 28 | 29 | 30 | 31 | 32 | 33 | 34 | 35 | 36 |
| 23 | Arumuganeri (P)—(*contd.*) | | | | | | | | | | | | | | | | | |
| | Locality 32 | E. B. 114-B ... | 3 | 1 | ... | 1 | ... | ... | ... | ... | 2 | ... | 2 | ... | 3 | ... | 63 | 81 |
| | | 115-A ... | 5 | 2 | 10 | 30 | 3 | 1 | 1 | ... | 2 | ... | 2 | ... | 6 | ... | 58 | 89 |
| | | **Total ...** | **8** | **3** | **10** | **31** | **3** | **1** | **1** | ... | **4** | ... | **4** | ... | **9** | ... | **121** | **170** |
| | Locality 33 | E. B. 115-B ... | 2 | ... | 3 | 1 | 1 | 3 | 1 | ... | 2 | ... | 4 | ... | 12 | 7 | 73 | 101 |
| | 34 | 116-A ... | 8 | ... | ... | 1 | ... | ... | ... | ... | 3 | ... | 2 | ... | 6 | 3 | 115 | 248 |
| | 35 | 116-B ... | 4 | ... | ... | 25 | 2 | ... | ... | ... | 3 | ... | ... | ... | 42 | 18 | 65 | 119 |
| | | 117-A ... | 3 | ... | 2 | ... | ... | ... | ... | ... | ... | 1 | 1 | ... | 4 | ... | 47 | 58 |
| | | **Total ...** | **7** | ... | **2** | **25** | **2** | ... | ... | ... | **3** | **1** | **1** | ... | **46** | **18** | **112** | **177** |
| | Locality 36 | E. B. 117-B ... | 22 | ... | 8 | 1 | 6 | ... | ... | ... | 6 | ... | ... | ... | 1 | 2 | 54 | 135 |
| | 37 | 118-A ... | 4 | ... | 4 | ... | ... | ... | ... | ... | ... | ... | ... | ... | 2 | 2 | 57 | 140 |
| | 38 | 118-B ... | ... | ... | ... | ... | ... | ... | ... | ... | 2 | 1 | ... | ... | 1 | ... | 52 | 138 |
| | | **Town Total ...** | **197** | **33** | **153** | **343** | **1,028** | **70** | **54** | **7** | **675** | **44** | **197** | **28** | **478** | **234** | **3,194** | **6,544** |
| 35 | Nazareth (P)—(*contd.*) | | | | | | | | | | | | | | | | | |
| | Locality 1 | E. B. 159 ... | 3 | ... | 4 | ... | 25 | ... | 6 | ... | 21 | ... | 18 | ... | 20 | 7 | 123 | 219 |
| | 2 | 160 ... | 5 | ... | 6 | 3 | 29 | 1 | 3 | ... | 31 | ... | 26 | ... | 48 | 1 | 142 | 205 |
| | 3 | 161 ... | 2 | ... | ... | ... | 16 | 23 | ... | ... | 35 | ... | 7 | ... | 92 | 73 | 120 | 193 |
| | 4 | 162 ... | ... | ... | 1 | 2 | 10 | 1 | 9 | ... | 22 | ... | 10 | ... | 32 | 13 | 156 | 259 |
| | 5 | 163 ... | 3 | ... | ... | ... | 7 | ... | 13 | ... | 18 | ... | 2 | ... | 54 | 58 | 229 | 385 |
| | 6 | 164 ... | 2 | ... | 1 | 3 | 5 | 2 | 9 | ... | 13 | ... | 11 | ... | 62 | 21 | 331 | 213 |
| | 7 | 165 ... | ... | ... | 2 | 2 | 19 | ... | 38 | ... | 28 | 1 | 18 | ... | 42 | 23 | 181 | 332 |
| | 8 | 166 ... | 2 | ... | ... | ... | 13 | ... | 9 | ... | 22 | 1 | 11 | ... | 20 | 33 | 110 | 239 |
| | 9 | 167-A ... | 1 | ... | 3 | 5 | 16 | ... | 11 | ... | 26 | ... | 13 | ... | 23 | 19 | 145 | 252 |
| | 10 | 167-B ... | ... | ... | ... | ... | 1 | ... | 1 | ... | ... | ... | 1 | ... | ... | ... | 26 | 20 |
| | | 168 ... | 2 | 1 | 3 | 1 | 11 | 2 | 24 | ... | 28 | 3 | 15 | ... | 42 | 18 | 147 | 271 |
| | | **Total ...** | **2** | **1** | 3 | **1** | **12** | **2** | **25** | ... | **28** | **3** | **16** | ... | **42** | **18** | **173** | **291** |
| | Locality 11 | E. B. 169 ... | 2 | 3 | ... | 1 | 6 | ... | 4 | ... | 15 | 2 | 3 | ... | 34 | 4 | 119 | 220 |
| | 12 | 170 ... | 18 | 3 | 4 | 1 | 26 | 4 | 8 | ... | 25 | ... | 21 | 14 | 60 | 25 | 154 | 350 |
| | 13 | 171 ... | 3 | ... | ... | 4 | 4 | ... | 7 | ... | 18 | 4 | 1 | ... | 11 | 10 | 84 | 151 |
| | 14 | 172 ... | ... | ... | 9 | ... | 6 | 1 | 1 | ... | 17 | ... | 3 | ... | 10 | 8 | 70 | 147 |
| | 15 | 173 ... | 1 | ... | 1 | 13 | 2 | 1 | 1 | ... | 5 | ... | ... | 2 | 16 | 6 | 70 | 149 |
| | | 174 ... | 3 | 1 | ... | ... | 4 | 2 | 2 | 9 | 17 | ... | 2 | 1 | 15 | 14 | 136 | 189 |
| | | **Total ...** | **4** | **1** | **1** | **13** | **6** | **3** | **3** | **9** | **22** | ... | **2** | **3** | **31** | **20** | **206** | **338** |

| Location Code Number | Name of Town | | | Area in Sq. Miles | Occupied Residential Houses: No. of Houses | Occupied Residential Houses: No. of Households | Total No. of Persons Enumerated: Total | Total No. of Persons Enumerated: Males | Total No. of Persons Enumerated: Females | Scheduled Castes: M | Scheduled Castes: F | Scheduled Tribes: M | Scheduled Tribes: F | Literate and Educated Persons: M | Literate and Educated Persons: F | Total Workers (A-I to A-IX): M | Total Workers (A-I to A-IX): F | A-I: M | A-I: F | A-II: M | A-II: F |
|---|---|---|---|---|---|---|---|---|---|---|---|---|---|---|---|---|---|---|---|---|---|
| 1 | 2 | | | 3 | 4 | 5 | 6 | 7 | 8 | 9 | 10 | 11 | 12 | 13 | 14 | 15 | 16 | 17 | 18 | 19 | 20 |
| 35 | Nazareth (P)—(*contd.*) | | | | | | | | | | | | | | | | | | | | |
| | Locality 16 | E. B. 175 ... | ... | ... | 98 | 99 | 463 | 221 | 242 | | ... | ... | ... | 161 | 146 | 97 | 37 | 5 | ... | ... | ... |
| | 17 | 176 ... | ... | ... | 131 | 132 | 515 | 254 | 261 | 5 | 6 | ... | ... | 159 | 146 | 65 | 30 | 6 | 2 | ... | ... |
| | 18 | 177 ... | ... | ... | 129 | 129 | 576 | 277 | 299 | 30 | 37 | ... | ... | 182 | 148 | 129 | 34 | 19 | 1 | ... | ... |
| | | 178-A ... | ... | ... | 19 | 19 | 129 | 73 | 56 | | ... | ... | ... | 51 | 37 | 38 | 7 | 3 | ... | 4 | ... |
| | | | **Total** ... | ... | **148** | **148** | **705** | **350** | **355** | **30** | **37** | ... | ... | **233** | **185** | **167** | **41** | **22** | **1** | **4** | ... |
| | Locality 19 | E. B. 178-B ... | ... | ... | 54 | 54 | 217 | 108 | 109 | ... | ... | ... | ... | 76 | 38 | 45 | 2 | 6 | ... | 1 | ... |
| | | 179 ... | ... | ... | 96 | 97 | 374 | 170 | 204 | ... | ... | ... | ... | 108 | 94 | 72 | 23 | 6 | 2 | ... | ... |
| | | | **Total** ... | ... | **150** | **151** | **591** | **278** | **313** | ... | ... | ... | ... | **184** | **132** | **117** | **25** | **12** | **2** | **1** | ... |
| | | | **Town Total** ... | **0·61** | **2,355** | **2,387** | **10,899** | **5,249** | **5,650** | **200** | **224** | ... | ... | **3,521** | **3,228** | **2,249** | **818** | **216** | **116** | **126** | **124** |
| 53 | Paramankurichi (P) | ... | P. M. L. D. Hos. Rhc. Mp. Pt. Pw. Ea. E. | | | | | | | | | | | | | | | | | | |
| | Locality 1 | E. B. 234-A ... | ... | ... | 58 | 78 | 321 | 147 | 174 | 2 | 2 | ... | ... | 72 | 50 | 81 | 70 | 10 | ... | ... | ... |
| | 2 | 234-B ... | ... | ... | 92 | 92 | 464 | 233 | 231 | 1 | ... | ... | ... | 59 | 26 | 151 | 131 | 3 | ... | 2 | ... |
| | | 235-A ... | ... | ... | 79 | 79 | 382 | 181 | 201 | ... | ... | ... | ... | 123 | 120 | 105 | 84 | ... | ... | 1 | ... |
| | | | **Total** ... | ... | **171** | **171** | **846** | **414** | **432** | **1** | ... | ... | ... | **182** | **146** | **256** | **215** | **3** | ... | **3** | ... |
| | Locality 3 | E. B. 235-B ... | ... | ... | 144 | 156 | 814 | 404 | 410 | 27 | 29 | ... | ... | 190 | 164 | 224 | 184 | 9 | 2 | ... | ... |
| | 4 | 236 ... | ... | ... | 162 | 180 | 791 | 351 | 440 | 23 | 23 | ... | ... | 206 | 252 | 199 | 143 | 1 | 1 | 1 | 2 |
| | 5 | 237 ... | ... | ... | 101 | 101 | 431 | 220 | 211 | 118 | 120 | ... | ... | 136 | 88 | 129 | 127 | ... | ... | ... | ... |
| | 6 | 238-A ... | ... | ... | 90 | 98 | 474 | 221 | 253 | ... | ... | ... | ... | 145 | 173 | 46 | 52 | 6 | ... | 1 | ... |
| | 7 | 238-B ... | ... | ... | 20 | 22 | 93 | 47 | 46 | ... | ... | ... | ... | 19 | 6 | 34 | 3 | ... | ... | ... | ... |
| | | 239-A ... | ... | ... | 54 | 64 | 295 | 144 | 151 | ... | ... | ... | ... | 78 | 47 | 93 | 65 | 2 | ... | ... | ... |
| | | | **Total** ... | ... | **74** | **86** | **388** | **191** | **197** | ... | ... | ... | ... | **97** | **53** | **127** | **68** | **2** | ... | ... | ... |
| | Locality 8 | E. B. 239-B ... | ... | ... | 125 | 125 | 541 | 265 | 276 | 208 | 225 | ... | ... | 104 | 50 | 131 | 85 | ... | ... | 1 | 2 |
| | 9 | 240-A ... | ... | ... | 66 | 66 | 272 | 124 | 148 | 70 | 84 | ... | ... | 105 | 99 | 78 | 83 | ... | ... | ... | ... |
| | 10 | 240-B ... | ... | ... | 97 | 107 | 556 | 255 | 301 | 72 | 65 | ... | ... | 173 | 173 | 149 | 147 | 3 | 1 | 1 | ... |
| | 11 | 241 ... | ... | ... | 153 | 153 | 649 | 307 | 342 | 48 | 49 | ... | ... | 207 | 143 | 134 | 47 | 13 | 1 | ... | ... |
| | 12 | 242-A ... | ... | ... | 99 | 99 | 384 | 157 | 227 | ... | ... | ... | ... | 105 | 103 | 66 | 93 | 7 | ... | 1 | ... |
| | 13 | 242-B ... | ... | ... | 104 | 114 | 526 | 205 | 321 | 84 | 60 | ... | ... | 133 | 121 | 71 | 142 | 3 | ... | 1 | ... |
| | 14 | 243 ... | ... | ... | 113 | 119 | 577 | 269 | 308 | 46 | 51 | ... | ... | 139 | 92 | 135 | 77 | 2 | ... | ... | ... |
| | | | **Town Total** | **5·63** | **1,557** | **1,653** | **7,570** | **3,530** | **4 040** | **699** | **708** | ... | ... | **1,995** | **1,707** | **1,826** | **1,533** | **59** | **5** | **9** | **4** |
| 57 | Tiruchendur (P) | ... | P. M. H. T. L. D. Rhc. Mcw. Mp. Rly. R. Pt. Tel. Pw. E. | | | | | | | | | | | | | | | | | | |
| | Locality 1 | E. B. 266 ... | ... | ... | 175 | 175 | 778 | 421 | 357 | 8 | 6 | ... | ... | 282 | 112 | 218 | 18 | 5 | 1 | ... | ... |
| | 2 | 267 ... | ... | ... | 198 | 198 | 817 | 398 | 419 | 8 | 3 | ... | ... | 314 | 206 | 211 | 55 | 21 | 13 | ... | ... |
| | 3 | 268 ... | ... | ... | 172 | 191 | 816 | 435 | 381 | 14 | 14 | ... | ... | 304 | 195 | 241 | 63 | 13 | 8 | 7 | 1 |
| | | 269 ... | ... | ... | 171 | 171 | 747 | 378 | 369 | 133 | 145 | ... | ... | 133 | 48 | 207 | 148 | 2 | ... | 4 | 26 |
| | | | **Total** ... | ... | **343** | **362** | **1,563** | **813** | **750** | **147** | **159** | ... | ... | **437** | **243** | **448** | **211** | **15** | **8** | **11** | **27** |

# TOWN DIRECTORY

## TIRUCHENDUR TALUK—(contd.)

| Location Code Number | Name of Town | A-III M | A-III F | A-IV M | A-IV F | A-V M | A-V F | A-VI M | A-VI F | A-VII M | A-VII F | A-VIII M | A-VIII F | A-IX M | A-IX F | B-X Non-workers M | B-X Non-workers F |
|---|---|---|---|---|---|---|---|---|---|---|---|---|---|---|---|---|---|
| 1 | 2 | 21 | 22 | 23 | 24 | 25 | 26 | 27 | 28 | 29 | 30 | 31 | 32 | 33 | 34 | 35 | 36 |
| 35 | Nazareth (P)—(*concld.*) | | | | | | | | | | | | | | | | |
| Locality 16 | E. B. 175 ... | 10 | 1 | ... | 21 | 26 | 7 | 6 | ... | 24 | 1 | 5 | 1 | 21 | 6 | 124 | 205 |
| 17 | 176 ... | 2 | ... | 1 | 2 | 3 | ... | 1 | ... | 13 | ... | 4 | ... | 35 | 26 | 189 | 231 |
| 18 | 177 ... | 2 | ... | ... | 5 | 49 | 3 | 2 | ... | 18 | 3 | 4 | ... | 35 | 22 | 148 | 265 |
| | 178-A ... | 1 | ... | ... | ... | 2 | ... | 1 | ... | 22 | ... | 4 | ... | 1 | 7 | 35 | 49 |
| | **Total** ... | **3** | ... | ... | **5** | **51** | **3** | **3** | ... | **40** | **3** | **8** | ... | **36** | **29** | **183** | **314** |
| Locality 19 | E. B. 178-B ... | 1 | ... | ... | 1 | 2 | ... | 2 | ... | 24 | ... | 5 | ... | 4 | 1 | 63 | 107 |
| | 179 ... | 18 | ... | 1 | 6 | 6 | ... | 2 | ... | 28 | 6 | 1 | ... | 10 | 9 | 98 | 181 |
| | **Total** ... | **19** | ... | **1** | **7** | **8** | ... | **4** | ... | **52** | **6** | 6 | ... | **14** | **10** | **161** | **288** |
| | **Town Total** ... | **81** | **9** | **36** | **70** | **288** | **47** | **160** | **9** | **470** | **21** | **185** | **18** | **687** | **404** | **3,000** | **4,832** |
| 53 | Paramankurichi (P)—(*concld.*) | | | | | | | | | | | | | | | | |
| Locality 1 | E. B. 234-A ... | 3 | ... | 39 | 63 | ... | 1 | 1 | ... | 11 | 1 | 2 | ... | 15 | 5 | 66 | 104 |
| 2 | 234-B ... | 28 | ... | 82 | 127 | 1 | ... | ... | ... | 27 | 2 | 5 | ... | 3 | 2 | 82 | 100 |
| | 235-A ... | 72 | ... | 9 | 73 | 1 | ... | ... | ... | 13 | ... | 2 | ... | 7 | 11 | 76 | 117 |
| | **Total** ... | **100** | ... | **91** | **200** | **2** | ... | ... | ... | **40** | **2** | **7** | ... | **10** | **13** | **158** | **217** |
| Locality 3 | E. B. 235-B ... | 93 | ... | 51 | 174 | 4 | 1 | 1 | ... | 36 | 2 | 4 | ... | 26 | 5 | 180 | 226 |
| 4 | 236 ... | 102 | 3 | 24 | 119 | 3 | 3 | ... | ... | 47 | 2 | 2 | ... | 19 | 13 | 152 | 297 |
| 5 | 237 ... | ... | ... | 113 | 114 | 6 | 10 | ... | ... | 6 | ... | ... | ... | 4 | 3 | 91 | 84 |
| 6 | 238-A ... | 14 | ... | 1 | 49 | 4 | ... | ... | ... | 15 | ... | 1 | ... | 4 | 3 | 175 | 201 |
| 7 | 238-B ... | 31 | ... | ... | 3 | ... | ... | ... | ... | 2 | ... | ... | ... | 1 | ... | 13 | 43 |
| | 239-A ... | 39 | 2 | 26 | 58 | 2 | ... | 2 | ... | 21 | 1 | ... | ... | 1 | 4 | 51 | 86 |
| | **Total** ... | **70** | **2** | **26** | **61** | **2** | ... | **2** | ... | **23** | **1** | ... | ... | **2** | **4** | **64** | **129** |
| Locality 8 | E. B. 239-B ... | 35 | 5 | 3 | 20 | 6 | 2 | 32 | 50 | 6 | ... | 7 | 5 | 41 | 1 | 134 | 191 |
| 9 | 240-A ... | 7 | ... | 56 | 83 | 1 | ... | ... | ... | 10 | ... | 3 | ... | 1 | ... | 46 | 65 |
| 10 | 240-B ... | 19 | ... | 79 | 136 | 9 | 1 | ... | ... | 26 | 3 | 1 | ... | 11 | 6 | 106 | 154 |
| 11 | 241 ... | 30 | ... | 32 | 37 | 2 | 1 | ... | ... | 17 | ... | 6 | ... | 34 | 8 | 173 | 295 |
| 12 | 242-A ... | 5 | ... | 23 | 89 | ... | ... | ... | ... | 16 | ... | ... | ... | 14 | 4 | 91 | 134 |
| 13 | 242-B ... | 1 | ... | 22 | 116 | 10 | ... | 2 | ... | 6 | 3 | 2 | ... | 24 | 23 | 134 | 179 |
| 14 | 243 ... | 32 | 2 | 63 | 72 | 3 | 1 | ... | 1 | 20 | ... | 5 | 1 | 10 | ... | 134 | 231 |
| | **Town Total** ... | **511** | **12** | **623** | **1,333** | **52** | **20** | **38** | **51** | **279** | **14** | **40** | **6** | **215** | **88** | **1,704** | **2,507** |
| 57 | Tiruchendur (P)—(*contd.*) | | | | | | | | | | | | | | | | |
| Locality 1 | E.B 266 ... | ... | ... | ... | ... | 33 | ... | 6 | ... | 45 | 1 | 44 | ... | 85 | 16 | 203 | 339 |
| 2 | 267 ... | 1 | ... | 2 | 4 | 84 | 5 | 22 | ... | 28 | 4 | 11 | ... | 42 | 31 | 187 | 364 |
| 3 | 268 ... | 11 | ... | 8 | 32 | 16 | 4 | 16 | ... | 77 | 4 | 9 | ... | 84 | 14 | 194 | 318 |
| | 269 ... | 16 | ... | 6 | 12 | 9 | 25 | 14 | ... | 20 | 1 | 4 | ... | 132 | 84 | 171 | 221 |
| | **Total** ... | **27** | ... | **14** | **44** | **25** | **29** | **30** | ... | **97** | **5** | **13** | ... | **216** | **98** | **365** | **539** |

## TOWN

### TIRUCHENDUR

## DIRECTORY

### TALUK—(contd.)

| Location Code Number | Name of Town | | | Area in Sq. Miles | Occupied Residential Houses: No. of Houses | Occupied Residential Houses: No. of Households | Total No. of Persons Enumerated: Total | Total No. of Persons Enumerated: Males | Total No. of Persons Enumerated: Females | Scheduled Castes: M | Scheduled Castes: F | Scheduled Tribes: M | Scheduled Tribes: F | Literate and Educated Persons: M | Literate and Educated Persons: F | Total Workers (A-I to A-IX): M | Total Workers (A-I to A-IX): F | A-I: M | A-I: F | A-II: M | A-II: F |
|---|---|---|---|---|---|---|---|---|---|---|---|---|---|---|---|---|---|---|---|---|---|
| 1 | 2 | | | 3 | 4 | 5 | 6 | 7 | 8 | 9 | 10 | 11 | 12 | 13 | 14 | 15 | 16 | 17 | 18 | 19 | 20 |
| 57 | Tiruchendur (P)—(*contd.*) | | | | | | | | | | | | | | | | | | | | |
| | Locality 4 | E. B. 270 | ... | ... | ... | 145 | 145 | 612 | 318 | 294 | 40 | 4 | ... | ... | 242 | 140 | 152 | 32 | 3 | 3 | 4 | 3 |
| | | 271 | ... | | ... | 118 | 115 | 553 | 261 | 292 | 15 | 14 | ... | ... | 114 | 105 | 124 | 41 | ... | ... | 3 | 4 |
| | | | | **Total** ... | ... | **263** | **263** | **1,165** | **579** | **586** | **55** | **18** | ... | ... | **386** | **245** | **276** | **73** | **3** | **3** | **7** | **7** |
| | Locality 5 | E. B. 272 | ... | ... | ... | 129 | 129 | 485 | 211 | 274 | ... | ... | ... | ... | 152 | 122 | 121 | 33 | 2 | ... | ... | 1 |
| | | 273 | ... | ... | ... | 55 | 61 | 269 | 152 | 117 | ... | ... | ... | ... | 113 | 56 | 71 | 13 | 4 | ... | 1 | ... |
| | | | | **Total** ... | ... | **184** | **190** | **754** | **363** | **391** | ... | ... | ... | | **265** | **178** | **192** | **46** | **6** | ... | **1** | **1** |
| | Locality 6 | E. B. 274 | ... | ... | ... | 138 | 138 | 584 | 294 | 290 | ... | ... | ... | ... | 193 | 120 | 164 | 20 | 1 | ... | ... | ... |
| | 7 | 275 | ... | | ... | 167 | 167 | 742 | 345 | 397 | ... | ... | ... | ... | 258 | 231 | 177 | 13 | 2 | ... | ... | ... |
| | 8 | 276 | ... | ... | ... | 211 | 211 | 991 | 480 | 511 | ... | ... | ... | ... | 335 | 236 | 219 | 22 | 26 | 2 | 4 | 3 |
| | 9 | 277 | ... | ... | ... | 229 | 229 | 994 | 477 | 517 | 61 | 75 | ... | ... | 366 | 267 | 239 | 42 | 19 | 6 | 17 | 4 |
| | 10 | 278 | ... | ... | ... | 117 | 117 | 475 | 242 | 233 | ... | ... | ... | ... | 140 | 58 | 127 | 63 | 24 | 15 | 23 | 25 |
| | | 279 | ... | ... | ... | 133 | 136 | 530 | 265 | 265 | ... | ... | ... | ... | 106 | 58 | 163 | 34 | 72 | ... | 16 | ... |
| | | | | **Total** ... | ... | **250** | **253** | **1,005** | **507** | **498** | ... | ... | ... | ... | **246** | **116** | **290** | **97** | **96** | **15** | **39** | **25** |
| | Locality 11 | E. B. 280 | ... | ... | ... | 104 | 104 | 427 | 211 | 216 | ... | ... | ... | ... | 124 | 58 | 115 | 17 | 29 | 4 | 13 | ... |
| | | 281 | ... | ... | ... | 125 | 125 | 481 | 224 | 257 | ... | ... | ... | ... | 130 | 51 | 111 | 19 | 8 | 1 | 4 | ... |
| | | 282 | ... | ... | ... | 131 | 131 | 550 | 285 | 265 | ... | ... | ... | ... | 110 | 63 | 157 | 81 | 2 | ... | 14 | 5 |
| | | 283 | ... | ... | ... | 120 | 120 | 489 | 238 | 251 | 225 | 229 | ... | ... | 127 | 47 | 149 | 149 | 18 | 13 | 105 | 128 |
| | | 284 | ... | ... | ... | 198 | 199 | 897 | 453 | 444 | 148 | 161 | ... | ... | 201 | 146 | 224 | 185 | 22 | 25 | 39 | 65 |
| | | | | **Total** ... | ... | **678** | **679** | **2,844** | **1,411** | **1,433** | **373** | **390** | ... | ... | **692** | **366** | **756** | **451** | **79** | **43** | **175** | **198** |
| | Locality 12 | E. B. 285 | ... | ... | ... | 95 | 95 | 420 | 197 | 223 | ... | ... | ... | ... | 112 | 40 | 122 | 7 | 9 | ... | 3 | ... |
| | | 288 | ... | ... | ... | 139 | 139 | 534 | 255 | 279 | ... | ... | ... | ... | 125 | 46 | 160 | 13 | 7 | 1 | ... | ... |
| | | | | **Total** ... | ... | **234** | **234** | **954** | **452** | **502** | ... | ... | ... | ... | **237** | **86** | **282** | **20** | **16** | **1** | **3** | ... |
| | Locality 13 | E. B. 286 | ... | ... | ... | 174 | 188 | 922 | 439 | 483 | ... | ... | ... | ... | 275 | 310 | 210 | 52 | 4 | 6 | ... | ... |
| | 14 | 287 | ... | ... | ... | 230 | 232 | 1,069 | 466 | 603 | 55 | 84 | ... | ... | 158 | 203 | 239 | 185 | 18 | 25 | 7 | 3 |
| | | | | **Town total** ... | **6·00** | **3,474** | **3,519** | **15,182** | **7,445** | **7,737** | **707** | **735** | ... | ... | **4,444** | **2,919** | **3,921** | **1,305** | **311** | **123** | **264** | **268** |
| 59 | Udangudi (P) | | ... | P. M. H. T. L. D. Hos. Mcw. Mp. R. Pt. Tel. S. Pw. Ea. E. B. | | | | | | | | | | | | | | | | | | |
| | Locality 1 | E. B. 290 | ... | ... | ... | 125 | 126 | 788 | 461 | 327 | 4 | ... | ... | ... | 377 | 184 | 144 | 43 | 1 | ... | 1 | ... |
| | 2 | 291 | ... | ... | ... | 124 | 125 | 519 | 207 | 312 | ... | ... | ... | ... | 134 | 156 | 74 | 100 | 3 | 2 | ... | .. |
| | | 292-A | ... | ... | ... | 76 | 76 | 330 | 136 | 194 | ... | ... | ... | ... | 69 | 47 | 76 | 69 | ... | ... | ... | ... |
| | | | | **Total** ... | ... | **200** | **201** | **849** | **343** | **506** | ... | ... | ... | ... | **203** | **203** | **150** | **169** | **3** | **2** | ... | .. |
| | Locality 3 | E. B. 292-B | ... | ... | ... | 60 | 60 | 289 | 153 | 136 | 92 | 93 | ... | ... | 53 | 36 | 80 | 54 | ... | ... | ... | 2 |
| | | 293 | ... | ... | ... | 105 | 122 | 569 | 215 | 354 | ... | ... | ... | ... | 127 | 150 | 43 | 100 | 2 | ... | ... | ... |
| | | 294 | ... | ... | ... | 134 | 136 | 657 | 245 | 412 | 106 | 107 | ... | ... | 106 | 122 | 107 | 190 | 2 | 1 | 1 | |
| | | | | **Total** ... | ... | **299** | **318** | **1,515** | **613** | **902** | **198** | **200** | ... | ... | **286** | **308** | **230** | **344** | **4** | **1** | **1** | **2** |

TOWN DIRECTORY

TIRUCHENDUR TALUK—(contd.)

| Location Code Number | Name of Town | A-III M | A-III F | A-IV M | A-IV F | A-V M | A-V F | A-VI M | A-VI F | A-VII M | A-VII F | A-VIII M | A-VIII F | A-IX M | A-IX F | B-X Non-workers M | B-X Non-workers F |
|---|---|---|---|---|---|---|---|---|---|---|---|---|---|---|---|---|---|
| 1 | 2 | 21 | 22 | 23 | 24 | 25 | 26 | 27 | 28 | 29 | 30 | 31 | 32 | 33 | 34 | 35 | 36 |
| 57 Tiruchendur (P)—(*concld.*) | | | | | | | | | | | | | | | | | |
| Locality 4 | E. B. 270 ... | 4 | ... | .. | 15 | 13 | 2 | 11 | ... | 34 | ... | 4 | ... | 79 | 9 | 166 | 262 |
| | 271 ... | ... | ... | ... | 13 | 7 | 4 | 7 | .. | 26 | 3 | 14 | ... | 67 | 17 | 137 | 251 |
| | **Total** ... | **4** | ... | .. | **28** | **20** | **6** | **18** | ... | **60** | **3** | **18** | ... | **146** | **26** | **303** | **513** |
| Locality 5 | E. B. 272 ... | 2 | ... | ... | 10 | 25 | 17 | 1 | ... | 34 | 3 | 5 | ... | 52 | 2 | 90 | 241 |
| | 273 ... | .. | ... | ... | ... | 5 | 4 | 2 | ... | 16 | 2 | 4 | ... | 39 | 7 | 81 | 104 |
| | **Total** ... | **2** | ... | ... | **10** | **30** | **21** | **3** | ... | **50** | **5** | **9** | ... | **91** | **9** | **171** | **345** |
| Locality 6 | E. B. 274 ... | ... | ... | 4 | 6 | 3 | ... | ... | ... | 12 | 1 | 2 | ... | 142 | 13 | 130 | 270 |
| 7 | 275 ... | 1 | ... | 1 | 3 | 3 | ... | 3 | ... | 7 | ... | 1 | ... | 159 | 10 | 168 | 384 |
| 8 | 276 ... | 40 | 1 | ... | ... | ... | ... | 1 | ... | 7 | ... | 3 | ... | 138 | 16 | 261 | 489 |
| 9 | 277 ... | 10 | ... | 2 | 2 | 24 | ... | 1 | 1 | 46 | 3 | 19 | 4 | 101 | 22 | 238 | 475 |
| 10 | 278 ... | 8 | 4 | 12 | 4 | 5 | 1 | 4 | 1 | 31 | 11 | 4 | ... | 16 | 2 | 115 | 170 |
| | 279 ... | 12 | 19 | ... | ... | 3 | ... | 1 | ... | 13 | 3 | 18 | ... | 28 | 12 | 102 | 231 |
| | **Total** ... | **20** | **23** | **12** | **4** | **8** | **1** | **5** | **1** | **44** | **14** | **22** | ... | **44** | **14** | **217** | **401** |
| Locality 11 | E. B. 280 ... | 5 | 3 | 2 | ... | 10 | 2 | 3 | ... | 28 | 3 | 4 | ... | 21 | 5 | 96 | 199 |
| | 281 ... | ... | ... | 1 | 10 | 40 | 2 | 5 | ... | 32 | 2 | ... | 1 | 21 | 3 | 113 | 238 |
| | 282 ... | ... | ... | 92 | 56 | 4 | ... | 4 | ... | 23 | 7 | 2 | ... | 16 | 13 | 128 | 184 |
| | 283 ... | 4 | — | ... | ... | 1 | ... | ... | ... | 1 | ... | ... | ... | 20 | 8 | 89 | 102 |
| | 284 ... | 130 | 10 | 2 | 62 | ... | ... | 1 | ... | 6 | 19 | 5 | ... | 19 | 4 | 229 | 259 |
| | **Total** ... | **139** | **13** | **97** | **128** | **55** | **4** | **13** | ... | **90** | **31** | **11** | **1** | **97** | **33** | **655** | **982** |
| Locality 12 | E. B. 285 ... | 5 | ... | 9 | 1 | 38 | ... | 7 | ... | 17 | ... | 3 | ... | 31 | 6 | 75 | 216 |
| | 288 ... | 4 | 1 | 6 | 1 | 45 | ... | 30 | ... | 16 | ... | 11 | 1 | 41 | 9 | 95 | 266 |
| | **Total** ... | **9** | **1** | **15** | **2** | **83** | ... | 37 | ... | **33** | ... | **14** | **1** | **72** | **15** | **170** | **482** |
| Locality 13 | E. B. 286 ... | 153 | 2 | 5 | 30 | 12 | 1 | ... | ... | 21 | 5 | 2 | ... | 13 | 8 | 229 | 431 |
| 14 | 287 ... | 146 | 23 | 4 | 89 | 7 | 4 | 21 | 18 | 17 | 4 | 5 | ... | 14 | 19 | 227 | 418 |
| | **Town Total** ... | **552** | **63** | **156** | **350** | **387** | **69** | **160** | **20** | **557** | **76** | **174** | **6** | **1,360** | **330** | **3,524** | **6,432** |
| 59 Udangudi (P)—(*contd.*) | | | | | | | | | | | | | | | | | |
| Locality 1 | E. B. 290 ... | 8 | ... | 8 | 8 | 1 | 4 | ... | — | 24 | ... | 14 | ... | 87 | 31 | 317 | 284 |
| 2 | 291 ... | 13 | ... | 8 | 93 | 5 | — | 5 | ... | 16 | 1 | 9 | ... | 15 | 4 | 133 | 212 |
| | 292-A ... | 22 | ... | 1 | 11 | 2 | 16 | 1 | 24 | 18 | ... | 6 | ... | 26 | 18 | 60 | 125 |
| | **Total** ... | **35** | ... | **9** | **104** | **7** | **16** | **6** | **24** | **34** | **1** | **15** | ... | **41** | **22** | **193** | **337** |
| Locality 3 | E. B. 292-B ... | 4 | ... | 3 | 26 | 9 | 13 | 44 | 1 | 8 | 2 | 2 | ... | 10 | 10 | 73 | 82 |
| | 293 ... | 1 | ... | 1 | 96 | 3 | ... | ... | ... | 9 | ... | 5 | ... | 22 | 4 | 172 | 254 |
| | 294 ... | ... | — | 2 | 96 | 8 | — | ... | ... | 17 | 1 | 9 | ... | 68 | 92 | 138 | 222 |
| | **Total** ... | **5** | ... | **6** | **218** | **20** | **13** | **44** | **1** | **34** | **3** | **16** | ... | **100** | **106** | **383** | **558** |

TOWN DIRECTORY

TIRUCHENDUR TALUK—(contd.)

| Location Code Number | Name of Town | Area in Sq. Miles | Occupied Residential Houses: No. of Houses | Occupied Residential Houses: No. of Households | Total No. of Persons Enumerated: Total | Total No. of Persons Enumerated: Males | Total No. of Persons Enumerated: Females | Scheduled Castes: M | Scheduled Castes: F | Scheduled Tribes: M | Scheduled Tribes: F | Literate and Educated Persons: M | Literate and Educated Persons: F | Total Workers (A-I to A-IX): M | Total Workers (A-I to A-IX): F | A-I: M | A-I: F | A-II: M | A-II: F |
|---|---|---|---|---|---|---|---|---|---|---|---|---|---|---|---|---|---|---|---|
| 1 | 2 | 3 | 4 | 5 | 6 | 7 | 8 | 9 | 10 | 11 | 12 | 13 | 14 | 15 | 16 | 17 | 18 | 19 | 20 |
| 59 | Udangudi (P)—(*contd.*) | | | | | | | | | | | | | | | | | | |
| | Locality 4 E. B. 295 ... ... | ... | 135 | 135 | 701 | 303 | 398 | ... | ... | ... | ... | 190 | 181 | 151 | 99 | 3 | ... | ... | ... |
| | 296 ... ... | ... | 159 | 159 | 716 | 354 | 362 | ... | ... | ... | ... | 225 | 151 | 191 | 49 | 1 | ... | ... | ... |
| | 297-A ... ... | ... | 53 | 53 | 206 | 91 | 115 | ... | ... | ... | ... | 35 | 25 | 51 | 11 | ... | ... | ... | ... |
| | **Total** ... | ... | **347** | **347** | **1,623** | **748** | **875** | ... | ... | ... | ... | **450** | **357** | **393** | **159** | **4** | ... | ... | ... |
| | Locality 5 E. B. 297-B ... ... | ... | 121 | 130 | 528 | 259 | 269 | 5 | 4 | ... | ... | 151 | 109 | 136 | 84 | ... | ... | ... | ... |
| | 298 ... ... | ... | 1.9 | 119 | 551 | 265 | 286 | ... | ... | ... | ... | 137 | 105 | 146 | 81 | ... | ... | ... | ... |
| | 299-A ... ... | ... | 27 | 27 | 320 | 163 | 157 | ... | ... | ... | ... | 99 | 64 | 95 | 16 | 4 | ... | 14 | 2 |
| | **Total** ... | ... | **267** | **276** | **1,399** | **687** | **712** | **5** | **4** | ... | ... | **387** | **278** | **377** | **181** | **4** | ... | **14** | **2** |
| | Locality 6 E. B. 299-B ... ... | ... | 68 | 68 | 168 | 87 | 81 | ... | ... | ... | ... | 52 | 23 | 53 | 19 | 7 | 1 | 3 | ... |
| | 300 ... ... | ... | 112 | 123 | 622 | 299 | 323 | ... | ... | ... | ... | 188 | 146 | 160 | 48 | ... | ... | ... | ... |
| | 301-A ... ... | ... | 38 | 38 | 804 | 401 | 403 | ... | ... | ... | ... | 283 | 258 | 192 | 16 | ... | ... | ... | ... |
| | **Total** ... | ... | **218** | **229** | **1,594** | **787** | **807** | | ... | ... | ... | **523** | **427** | **405** | **83** | **7** | **1** | **3** | ... |
| | Locality 7 E. B. 301-B ... ... | ... | 180 | 180 | 168 | 79 | 89 | ... | ... | ... | ... | 56 | 53 | 47 | 5 | ... | ... | ... | ... |
| | 302 ... ... | ... | 43 | 43 | 231 | 110 | 121 | ... | ... | ... | ... | 53 | 57 | 42 | 6 | 2 | ... | ... | ... |
| | **Total** ... | ... | **223** | **223** | **399** | **189** | **210** | ... | ... | ... | ... | **109** | **110** | **89** | **11** | **2** | ... | ... | ... |
| | Locality 8 E. B. 303 ... ... | ... | 148 | 148 | 644 | 318 | 326 | ... | ... | ... | ... | 149 | 43 | 196 | 24 | 1 | ... | ... | ... |
| | 304 ... ... | ... | 147 | 147 | 688 | 353 | 335 | ... | ... | ... | ... | 279 | 152 | 199 | 10 | 2 | ... | ... | ... |
| | 305-A ... ... | ... | 97 | 97 | 455 | 224 | 231 | ... | ... | ... | ... | 118 | 80 | 130 | 70 | ... | ... | ... | ... |
| | **Total** ... | ... | **392** | **392** | **1,787** | **8/5** | **892** | ... | ... | ... | ... | **546** | **275** | **525** | **104** | **3** | ... | ... | ... |
| | Locality 9 E. B. 305-B ... ... | ... | 44 | 44 | 163 | 75 | 88 | **44** | 42 | ... | ... | 49 | 26 | 39 | 45 | 1 | 1 | ... | ... |
| | 306 ... ... | ... | 110 | 113 | 597 | 245 | 352 | 31 | 37 | ... | ... | 127 | 137 | 85 | 127 | ... | ... | 2 | ... |
| | **Total** ... | ... | **154** | **157** | **760** | **320** | **440** | **75** | **79** | ... | ... | **176** | **163** | **124** | **172** | **1** | **1** | **2** | ... |
| | Locality 10 E. B. 307 ... ... | ... | 121 | 129 | 683 | 247 | 436 | ... | ... | ... | ... | 145 | 192 | 67 | 188 | 9 | 1 | ... | ... |
| | 308 ... ... | ... | 80 | 81 | 420 | 215 | 205 | ... | ... | ... | ... | 100 | 64 | 114 | 37 | ... | ... | ... | ... |
| | **Total** ... | ... | **201** | **210** | **1,103** | **462** | **641** | ... | ... | ... | ... | **245** | **256** | **181** | **225** | **9** | **1** | ... | ... |
| | Locality 11 E. B. 309 ... ... | ... | 123 | 123 | 675 | 283 | 392 | ... | ... | ... | ... | 206 | 221 | 68 | 161 | 8 | ... | 1 | ... |
| | 310-A ... ... | ... | 58 | 58 | 364 | 134 | 230 | ... | ... | ... | ... | 88 | 101 | 16 | 13 | ... | ... | ... | ... |
| | **Total** ... | ... | **181** | **181** | **1,039** | **417** | **622** | ... | ... | ... | ... | **294** | **322** | **84** | **174** | **8** | ... | **1** | ... |
| | Locality 12 E. B. 310-B ... ... | ... | 27 | 27 | 187 | 94 | 93 | ... | ... | ... | ... | 68 | 61 | 13 | 4 | ... | ... | ... | ... |
| | 311 ... ... | ... | 72 | 72 | 488 | 219 | 269 | ... | ... | ... | ... | 165 | 160 | 61 | 65 | 3 | ... | 2 | ... |
| | **Total** ... | ... | **99** | **99** | **675** | **313** | **362** | ... | ... | ... | ... | **233** | **221** | **74** | **69** | **3** | ... | **2** | ... |
| | Locality 13 E. B. 312 ... ... | ... | 112 | 112 | 568 | 224 | 344 | ... | ... | ... | ... | 159 | 164 | 63 | 118 | 1 | ... | ... | ... |
| | 313-A ... ... | ... | 99 | 99 | 442 | 223 | 219 | 39 | 41 | ... | ... | 120 | 52 | 144 | 80 | ... | ... | 1 | ... |
| | **Total** ... | ... | **211** | **211** | **1,010** | **447** | **563** | **39** | **41** | ... | ... | **279** | **216** | **207** | **198** | **1** | ... | **1** | ... |

| Location Code Number | Name of Town | A-III M | A-III F | A-IV M | A-IV F | A-V M | A-V F | A-VI M | A-VI F | A-VII M | A-VII F | A-VIII M | A-VIII F | A-IX M | A-IX F | B-X Non-workers M | B-X Non-workers F |
|---|---|---|---|---|---|---|---|---|---|---|---|---|---|---|---|---|---|
| 1 | 2 | 21 | 22 | 23 | 24 | 25 | 26 | 27 | 28 | 29 | 30 | 31 | 32 | 33 | 34 | 35 | 36 |
| 59 | Udangudi (P)—(*contd.*) | | | | | | | | | | | | | | | | |
| | Locality 4 E. B. 295 ... | 62 | ... | 18 | 80 | 6 | ... | ... | ... | 27 | 3 | 3 | ... | 32 | 16 | 152 | 299 |
| | 296 ... | 82 | 2 | 2 | 38 | 13 | 4 | ... | ... | 67 | 1 | 18 | ... | 8 | 4 | 163 | 313 |
| | 297-A ... | 25 | ... | 4 | 9 | 9 | ... | 2 | ... | 6 | ... | 4 | ... | 1 | 2 | 40 | 104 |
| | **Total ...** | **169** | **2** | **24** | **127** | **28** | **4** | **2** | ... | **100** | **4** | **25** | ... | **41** | **22** | **355** | **716** |
| | Locality 5 E. B. 297-B ... | 26 | ... | 49 | 80 | 32 | 3 | ... | ... | 15 | ... | 1 | ... | 13 | 1 | 123 | 185 |
| | 298 ... | 93 | 1 | 1 | 75 | 2 | ... | ... | ... | 19 | 2 | 1 | ... | 30 | 3 | 119 | 205 |
| | 299-A ... | ... | ... | 1 | 10 | 11 | 2 | 1 | ... | 20 | ... | 1 | ... | 43 | 2 | 68 | 141 |
| | **Total ...** | **119** | **1** | **51** | **165** | **45** | **5** | **1** | ... | **54** | **2** | **3** | ... | **86** | **6** | **310** | **531** |
| | Locality 6 E. B. 299-B ... | 1 | ... | 15 | 14 | ... | ... | ... | ... | 2 | ... | 1 | ... | 24 | 4 | 34 | 62 |
| | 300 ... | 46 | ... | 2 | 38 | 14 | 3 | 1 | ... | 45 | 2 | 10 | ... | 42 | 5 | 139 | 275 |
| | 301-A ... | 43 | ... | ... | 3 | 22 | ... | 1 | ... | 61 | 1 | 12 | ... | 53 | 12 | 209 | 387 |
| | **Total ...** | **90** | ... | **17** | **55** | **36** | **3** | **2** | ... | **108** | **3** | **23** | ... | **119** | **21** | **382** | **724** |
| | Locality 7 E. B 301-B ... | 20 | ... | ... | ... | 6 | ... | ... | ... | 6 | ... | 1 | ... | 14 | 5 | 32 | 84 |
| | 302 ... | 7 | ... | ... | 1 | 7 | ... | 1 | ... | 6 | ... | 1 | ... | 18 | 5 | 68 | 115 |
| | **Total ...** | **27** | ... | ... | **1** | **13** | ... | **1** | ... | **12** | ... | **2** | ... | **32** | **10** | **100** | **199** |
| | Locality 8 E. B. 303 ... | 11 | 1 | 67 | 3 | 37 | 3 | ... | ... | 27 | 5 | 13 | ... | 40 | 12 | 122 | 302 |
| | 304 ... | 27 | ... | 62 | 4 | 45 | ... | 11 | ... | 18 | 1 | 12 | ... | 22 | 5 | 154 | 325 |
| | 305-A ... | 62 | 1 | 10 | 53 | 2 | 3 | 1 | ... | 21 | 2 | 15 | ... | 19 | 11 | 94 | 161 |
| | **Total ...** | **100** | **2** | **139** | **60** | **84** | **6** | **12** | ... | **66** | **8** | **40** | ... | **81** | **28** | **370** | **788** |
| | Locality 9 E. B. 305-B ... | 4 | ... | 1 | 13 | ... | 6 | 16 | 11 | 7 | ... | 2 | 2 | 8 | 12 | 36 | 43 |
| | 306 ... | 3 | ... | 7 | 89 | 3 | 3 | 13 | 5 | 14 | ... | 3 | ... | 40 | 30 | 160 | 225 |
| | **Total ...** | **7** | ... | **8** | **102** | **3** | **9** | **29** | **16** | **21** | ... | **5** | **2** | **48** | **42** | **196** | **268** |
| | Locality 10 E. B. 307 ... | ... | ... | 3 | 180 | 3 | ... | 2 | ... | 22 | 2 | 1 | 1 | 27 | 4 | 180 | 248 |
| | 308 ... | 42 | 1 | 24 | 34 | 1 | 2 | 2 | ... | 17 | ... | ... | ... | 28 | ... | 101 | 168 |
| | **Total ...** | **42** | **1** | **27** | **214** | **4** | **2** | **4** | ... | **39** | **2** | **1** | **1** | **55** | **4** | **281** | **416** |
| | Locality 11 E. B. 309 .. | 2 | ... | 3 | 155 | 1 | ... | ... | ... | 27 | 1 | ... | ... | 26 | 5 | 215 | 231 |
| | 310-A ... | ... | ... | ... | 9 | ... | ... | 1 | ... | 10 | ... | 1 | ... | 4 | 4 | 118 | 217 |
| | **Total ...** | **2** | ... | **3** | **164** | **1** | ... | **1** | ... | **37** | **1** | **1** | ... | **30** | **9** | **333** | **448** |
| | Locality 12 E. B. 310-B ... | ... | ... | ... | ... | 1 | ... | ... | ... | 10 | ... | ... | ... | 2 | 4 | 81 | 89 |
| | 311 ... | ... | ... | 1 | 61 | 6 | ... | 2 | ... | 22 | ... | 6 | ... | 19 | 4 | 158 | 204 |
| | **Total ...** | ... | ... | **1** | **61** | **7** | ... | **2** | ... | **32** | ... | **6** | ... | **21** | **8** | **239** | **293** |
| | Locality 13 312 ... | 1 | ... | ... | 118 | 2 | ... | 2 | ... | 44 | ... | 7 | ... | 6 | ... | 161 | 226 |
| | 313-A ... | 61 | 19 | 39 | 51 | 9 | 5 | 14 | 1 | 7 | ... | 3 | ... | 10 | 4 | 79 | 139 |
| | **Total ...** | **62** | **19** | **39** | **169** | **11** | **5** | **16** | **1** | **51** | ... | **10** | ... | **16** | **4** | **240** | **365** |

**TOWN**

TIRUCHENDUR

**DIRECTORY**

TALUK—(contd.)

| Location Code Number | Name of Town | Area in Sq. Miles | Occupied Residential Houses: No. of Houses | Occupied Residential Houses: No. of Households | Total No. of Persons Enumerated: Total | Total No. of Persons Enumerated: Males | Total No. of Persons Enumerated: Females | Scheduled Castes: M | Scheduled Castes: F | Scheduled Tribes: M | Scheduled Tribes: F | Literate and Educated Persons: M | Literate and Educated Persons: F | Total Workers (A-I to A-IX): M | Total Workers (A-I to A-IX): F | A-I: M | A-I: F | A-II: M | A-II: F |
|---|---|---|---|---|---|---|---|---|---|---|---|---|---|---|---|---|---|---|---|
| 1 | 2 | 3 | 4 | 5 | 6 | 7 | 8 | 9 | 10 | 11 | 12 | 13 | 14 | 15 | 16 | 17 | 18 | 19 | 20 |
| 59 | Udangudi (P)—(*contd.*) | | | | | | | | | | | | | | | | | | |
| | Locality 14 E. B. 313-B ... ... | ... | 26 | 26 | 143 | 57 | 86 | ... | ... | ... | ... | 41 | 39 | 25 | 21 | ... | ... | 1 | ... |
| | 314 ... ... | ... | 134 | 135 | 583 | 273 | 310 | ... | ... | ... | ... | 121 | 81 | 163 | 142 | ... | ... | ... | ... |
| | **Total** ... | ... | **160** | **161** | **726** | **330** | **396** | ... | ... | ... | ... | **162** | **120** | **188** | **163** | ... | ... | **1** | ... |
| | **Town Total** ... | **6·76** | **3,077** | **3,131** | **15,267** | **7,012** | **8,255** | **321** | **324** | ... | ... | **4,270** | **3,440** | **3,171** | **2,095** | **50** | **6** | **26** | **4** |
| 69 | Sattankulam (P) ... P. M. H. L. D. Hos. Mcw. Mp. R. Pt. Tel. S. Pw. E. | | | | | | | | | | | | | | | | | | |
| | Locality 1 E. B. 344 ... ... | ... | 253 | 257 | 1,066 | 506 | 5.0 | 4 | 6 | ... | ... | 233 | 185 | 251 | 69 | 36 | 2 | 2 | ... |
| | 2 345 ... ... | ... | 197 | 197 | 887 | 425 | 462 | ... | ... | ... | ... | 298 | 182 | 241 | 52 | 34 | 1 | ... | ... |
| | 3 346 ... ... | ... | 217 | 218 | 911 | 472 | 439 | 2 | 2 | ... | ... | 308 | 157 | 247 | 43 | 19 | ... | 2 | ... |
| | 4 347 ... ... | ... | 102 | 109 | 496 | 237 | 259 | ... | ... | ... | ... | 174 | 163 | 76 | 18 | ... | 2 | 5 | ... |
| | 5 348 ... ... | ... | 153 | 153 | 719 | 319 | 400 | ... | ... | ... | ... | 245 | 218 | 132 | 96 | 6 | ... | 7 | |
| | 6 349 ... ... | ... | 228 | 228 | 1,164 | 503 | 656 | 60 | 47 | ... | ... | 238 | 264 | 208 | 5 | 11 | ... | ... | |
| | 350-A ... ... | ... | 102 | 102 | 533 | 302 | 231 | 13 | 11 | ... | ... | 193 | 83 | 135 | 36 | 14 | ... | 2 | ... |
| | **Total** ... | ... | **330** | **330** | **1,697** | **810** | **887** | **73** | **58** | ... | ... | **431** | **347** | **343** | **41** | **25** | ... | **2** | ... |
| | Locality 7 E. B. 350-B ... ... | ... | 41 | 41 | 149 | 44 | 105 | 44 | 38 | ... | ... | ... | 57 | 22 | 5 | ... | ... | 1 | ... |
| | 8 351 ... ... | ... | 138 | 138 | 599 | 299 | 300 | ... | ... | ... | ... | 122 | 65 | 179 | 190 | 9 | 6 | 151 | 175 |
| | 352 ... ... | ... | 145 | 145 | 604 | 269 | 335 | 198 | 215 | ... | ... | 209 | 228 | 139 | 28 | 26 | 1 | 5 | 2 |
| | **Total** ... | ... | **283** | **283** | **1,203** | **568** | **635** | **198** | **215** | ... | ... | **331** | **293** | **318** | **218** | **35** | **7** | **156** | **177** |
| | Locality 9 E. B. 353-A ... ... | ... | 44 | 44 | 545 | 262 | 283 | ... | ... | ... | ... | 197 | 155 | 142 | 33 | 9 | 8 | ... | 1 |
| | 354 ... ... | ... | 105 | 165 | 263 | 119 | 144 | ... | ... | ... | ... | 91 | 71 | 47 | 11 | ... | ... | 1 | ... |
| | **Total** ... | ... | **149** | **209** | **808** | **381** | **427** | ... | ... | ... | ... | **288** | **226** | **189** | **44** | **9** | **8** | **1** | **1** |
| | Locality 10 E. B. 355 ... ... | ... | 149 | 149 | 690 | 352 | 338 | ... | ... | ... | ... | 232 | 158 | 164 | 26 | 4 | ... | ... | ... |
| | 11 356 ... ... | ... | 191 | 191 | 872 | 417 | 455 | 24 | 18 | ... | ... | 285 | 177 | 255 | 78 | 27 | ... | ... | ... |
| | 12 353-B ... ... | ... | 44 | 45 | 409 | 193 | 216 | ... | ... | ... | ... | 156 | 146 | 81 | 36 | 9 | 8 | ... | ... |
| | 13 357 ... ... | ... | 218 | 258 | 1,067 | 493 | 574 | 88 | 76 | ... | ... | 206 | 223 | 265 | 122 | 38 | ... | 34 | 37 |
| | **Town Total** ... | **3·50** | **2,327** | **2,440** | **10,974** | **5,217** | **5,757** | **433** | **413** | ... | ... | **3,187** | **2,532** | **2,584** | **848** | **242** | **28** | **210** | **215** |
| 76 | Mudalur (P) ... P. M. H. L. D. Hos. Mcw. R. Pt. Pw. Ea. E. Cs. | | | | | | | | | | | | | | | | | | |
| | Locality 1 E. B. 378-A ... ... | ... | 90 | 90 | 321 | 150 | 171 | ... | ... | ... | ... | 191 | 205 | 55 | 34 | 7 | ... | 3 | ... |
| | 2 378-B ... ... | ... | 90 | 90 | 394 | 161 | 233 | ... | ... | ... | ... | 57 | 80 | 81 | 20 | 20 | ... | 4 | ... |
| | 379-A ... ... | ... | 119 | 119 | 581 | 265 | 316 | 7 | 2 | ... | ... | 90 | 105 | 133 | 26 | 7 | ... | 3 | 3 |
| | **Total** ... | ... | **209** | **209** | **975** | **426** | **549** | **7** | **2** | ... | ... | **147** | **185** | **214** | **46** | **27** | ... | **7** | **3** |
| | Locality 3 E. B. 379-B ... ... | ... | 40 | 40 | 198 | 86 | 112 | ... | ... | ... | ... | 101 | 156 | 33 | 6 | 3 | ... | 1 | ... |
| | 4 380-A ... ... | ... | 109 | 109 | 558 | 242 | 316 | 7 | 6 | ... | ... | 164 | 215 | 98 | 39 | 13 | ... | 7 | ... |

| Location Code Number | Name of Town | A-III M | A-III F | A-IV M | A-IV F | A-V M | A-V F | A-VI M | A-VI F | A-VII M | A-VII F | A-VIII M | A-VIII F | A-IX M | A-IX F | B-X Non-workers M | B-X Non-workers F |
|---|---|---|---|---|---|---|---|---|---|---|---|---|---|---|---|---|---|
| 1 | 2 | 21 | 22 | 23 | 24 | 25 | 26 | 27 | 28 | 29 | 30 | 31 | 32 | 33 | 34 | 35 | 36 |
| 59 | Udangudi (P)—(*concld.*) | | | | | | | | | | | | | | | | |
| | Locality 14 E. B. 313-B ... | 1 | ... | ... | 20 | 3 | ... | ... | ... | 7 | 1 | 3 | ... | 10 | ... | 32 | 65 |
| | 314 ... | 115 | ... | 3 | 137 | 9 | 1 | 3 | ... | 19 | 2 | 4 | ... | 10 | 2 | 110 | 168 |
| | **Total ...** | **116** | **...** | **3** | **157** | **12** | **1** | **3** | **...** | **26** | **3** | **7** | **...** | **20** | **2** | **142** | **233** |
| | **Town Total ...** | **782** | **25** | **335** | **1,605** | **272** | **68** | **123** | **42** | **638** | **27** | **168** | **3** | **777** | **315** | **3,841** | **6,160** |
| 69 | Sattankulam (P)—(*concld.*) | | | | | | | | | | | | | | | | |
| | Locality 1 E. B. 344 ... | 37 | 4 | 12 | 27 | 7 | 12 | 24 | 1 | 45 | ... | 20 | ... | 68 | 23 | 255 | 491 |
| | 2 345 ... | ... | ... | ... | 33 | 107 | 4 | 1 | ... | 42 | 3 | 17 | ... | 40 | 11 | 184 | 410 |
| | 3 346 ... | 14 | ... | 2 | 10 | 18 | 4 | 6 | ... | 37 | ... | 35 | 3 | 114 | 26 | 225 | 396 |
| | 4 347 ... | ... | ... | ... | 13 | 3 | ... | ... | ... | 30 | ... | ... | ... | 38 | 3 | 161 | 241 |
| | 5 348 ... | ... | ... | 42 | 80 | 3 | 1 | ... | ... | 38 | ... | 3 | ... | 33 | 15 | 187 | 304 |
| | 6 349 ... | 14 | ... | ... | 1 | 18 | ... | 32 | ... | 60 | ... | 20 | ... | 53 | 4 | 300 | 651 |
| | 350-A ... | 8 | ... | 5 | 25 | 8 | 2 | ... | ... | 66 | ... | 11 | 1 | 21 | 8 | 167 | 195 |
| | **Total ...** | **22** | **...** | **5** | **26** | **26** | **2** | **32** | **...** | **126** | **...** | **31** | **1** | **74** | **12** | **467** | **846** |
| | Locality 7 E. B. 350-B ... | 1 | ... | ... | ... | 7 | ... | ... | ... | ... | ... | ... | ... | 13 | 5 | 22 | 100 |
| | 8 351 ... | 3 | ... | 5 | 5 | 1 | 1 | ... | ... | 6 | 1 | ... | ... | 4 | 2 | 120 | 110 |
| | 352 ... | 1 | ... | 1 | 16 | 13 | ... | 2 | ... | 68 | ... | 4 | ... | 19 | 9 | 130 | 307 |
| | **Total ...** | **4** | **...** | **6** | **21** | **14** | **1** | 2 | ... | **74** | **1** | **4** | **...** | **23** | **11** | **250** | **417** |
| | Locality 9 E. B. 353-A ... | ... | ... | 73 | 18 | 26 | 2 | 3 | ... | 16 | ... | 1 | ... | 14 | 4 | 120 | 250 |
| | 354 ... | ... | ... | 7 | 4 | 10 | 5 | 1 | ... | 18 | 1 | 3 | ... | 7 | 1 | 72 | 133 |
| | **Total ...** | **...** | **...** | **80** | **22** | **36** | **7** | **4** | **...** | **34** | **1** | **4** | **...** | **21** | **5** | **192** | **383** |
| | Locality 10 E. B. 355 ... | 1 | ... | 29 | 15 | 39 | ... | 12 | ... | 46 | 2 | 11 | ... | 22 | 9 | 188 | 312 |
| | 11 356 ... | 2 | ... | 122 | 64 | 34 | 1 | 4 | ... | 27 | 1 | 1 | ... | 38 | 12 | 162 | 377 |
| | 12 353-B ... | ... | ... | 2 | 9 | 14 | 1 | ... | ... | 34 | 4 | 2 | ... | 20 | 14 | 112 | 180 |
| | 13 357 ... | 8 | ... | 55 | 34 | 6 | 2 | 3 | ... | 52 | 7 | ... | ... | 69 | 42 | 228 | 452 |
| | **Town Total ...** | **89** | **4** | **355** | **354** | **314** | **35** | **88** | **1** | **585** | **19** | **128** | **4** | **573** | **188** | **2,633** | **4,909** |
| 76 | Mudalur (P)—(*contd.*) | | | | | | | | | | | | | | | | |
| | Locality 1 E. B. 378-A ... | 6 | ... | ... | 13 | 2 | 4 | 13 | 1 | 9 | 4 | 1 | ... | 14 | 12 | 95 | 137 |
| | 2 378-B ... | 5 | ... | 2 | 5 | 1 | ... | 17 | ... | 15 | 3 | 4 | 1 | 13 | 11 | 80 | 213 |
| | 379-A ... | 13 | ... | ... | 2 | 10 | 3 | 43 | 1 | 13 | ... | 20 | ... | 24 | 17 | 132 | 290 |
| | **Total ...** | **18** | **...** | **2** | **7** | **11** | **3** | **60** | **1** | **28** | **3** | **24** | **1** | **37** | **28** | **212** | **503** |
| | Locality 3 E. B. 379-B ... | 2 | ... | ... | ... | 2 | 3 | 11 | ... | 5 | ... | 3 | ... | 6 | 3 | 53 | 106 |
| | 4 380-A ... | 3 | 1 | 22 | 21 | 1 | 1 | 6 | ... | 17 | 2 | 10 | ... | 19 | 14 | 144 | 277 |

**TOWN**

TIRUCHENDUR

**DIRECTORY**

TALUK—(contd.)

| Location Code Number | Name of Town | Area in Sq. Miles | Occupied Residential Houses: No. of Houses | Occupied Residential Houses: No. of Households | Total No. of Persons Enumerated: Total | Total No. of Persons Enumerated: Males | Total No. of Persons Enumerated: Females | Scheduled Castes: M | Scheduled Castes: F | Scheduled Tribes: M | Scheduled Tribes: F | Literate and Educated Persons: M | Literate and Educated Persons: F | Total Workers (A-I to A-IX): M | Total Workers (A-I to A-IX): F | A-I: M | A-I: F | A-II: M | A-II: F |
|---|---|---|---|---|---|---|---|---|---|---|---|---|---|---|---|---|---|---|---|
| 1 | 2 | 3 | 4 | 5 | 6 | 7 | 8 | 9 | 10 | 11 | 12 | 13 | 14 | 15 | 16 | 17 | 18 | 19 | 20 |
| 76 | Mudalur (P)—(*contd.*) | | | | | | | | | | | | | | | | | | |
| | Locality 5 E. B. 380-B ... ... | ... | 53 | 53 | 147 | 58 | 89 | 3 | 7 | ... | ... | 32 | 47 | 27 | 31 | 4 | ... | 1 | ... |
| | 6 381-A ... ... | ... | 61 | 61 | 276 | 130 | 146 | ... | ... | ... | ... | 70 | 79 | 60 | 17 | 9 | 3 | 5 | ... |
| | 7 381-B ... ... | ... | 52 | 52 | 202 | 86 | 116 | ... | ... | ... | ... | 56 | 39 | 40 | 2 | ... | ... | 10 | ... |
| | 8 382-A ... ... | ... | 39 | 42 | 156 | 77 | 79 | 3 | 2 | ... | ... | 48 | 44 | 44 | 54 | 6 | 6 | ... | ... |
| | 9 382-B ... ... | ... | 49 | 50 | 236 | 105 | 131 | ... | ... | ... | ... | 59 | 80 | 45 | 55 | 10 | 2 | ... | ... |
| | 10 382-C ... ... | ... | 61 | 61 | 253 | 104 | 149 | ... | ... | ... | ... | 47 | 87 | 61 | 88 | 22 | 4 | ... | ... |
| | 383-A ... ... | ... | 30 | 30 | 382 | 150 | 232 | 7 | 7 | ... | ... | 100 | 161 | 67 | 55 | 16 | 10 | 10 | 2 |
| | **Total** ... | ... | **91** | **91** | **635** | **254** | **381** | **7** | **7** | ... | ... | **147** | **248** | **128** | **143** | **38** | **14** | **10** | **2** |
| | Locality 11 E. B. 383-B ... ... | ... | 97 | 97 | 149 | 79 | 70 | 3 | 8 | ... | ... | 59 | 50 | 47 | 11 | 7 | 1 | 1 | ... |
| | 12 384-A ... ... | ... | 63 | 63 | 294 | 142 | 152 | 2 | 2 | ... | ... | 79 | 51 | 81 | 24 | 22 | ... | 10 | ... |
| | 13 383-C ... ... | ... | 27 | 27 | 159 | 101 | 58 | ... | ... | ... | ... | 39 | 37 | 44 | 13 | 8 | 1 | 3 | ... |
| | 14 384-B ... ... | ... | 58 | 59 | 139 | 73 | 66 | ... | ... | ... | ... | 50 | 28 | 40 | 9 | 22 | ... | 1 | 1 |
| | 15 384-C ... ... | ... | 42 | 44 | 272 | 127 | 145 | ... | ... | ... | ... | 85 | 59 | 67 | 35 | 10 | 7 | 9 | ... |
| | 16 385-A ... ... | ... | 34 | 41 | 481 | 211 | 270 | ... | ... | ... | ... | 154 | 200 | 108 | 79 | 37 | 16 | 3 | ... |
| | 17 385-B ... ... | ... | 34 | 41 | 17 | 7 | 10 | ... | ... | ... | ... | 5 | 8 | 2 | ... | 2 | ... | ... | ... |
| | 18 386-A ... ... | ... | 4 | 4 | 205 | 106 | 99 | ... | ... | ... | ... | 66 | 42 | 59 | 26 | 15 | 5 | 1 | ... |
| | 19 385-C ... ... | ... | 95 | 116 | 223 | 131 | 92 | 18 | 28 | ... | ... | 56 | 5 | 98 | 55 | 5 | 4 | 1 | 1 |
| | **Town Total** ... | **5·00** | **1,247** | **1,289** | **5,6 3** | **2,591** | **3,052** | **50** | **62** | ... | ... | **1,608** | **1,778** | **1,290** | **679** | **245** | **59** | **73** | **7** |
| 86 | Padukapathu (P) ... P. M. H. D. R. S. Pw. E. | | | | | | | | | | | | | | | | | | |
| | Locality 1 E. B. 432-A ... ... | ... | 29 | 29 | 157 | 79 | 78 | ... | ... | ... | ... | 46 | 20 | 45 | 17 | 18 | ... | 1 | ... |
| | 2 432-B ... ... | ... | 20 | 20 | 122 | 47 | 75 | ... | ... | ... | ... | 8 | 22 | 28 | 35 | ... | ... | ... | ... |
| | 3 432-C ... ... | ... | 36 | 36 | 130 | 61 | 69 | 7 | 8 | ... | ... | 15 | 10 | 29 | 29 | 2 | ... | ... | ... |
| | 4 433-A ... ... | ... | 47 | 47 | 199 | 88 | 111 | ... | ... | ... | ... | 14 | 9 | 55 | 1 | 4 | ... | 14 | ... |
| | 5 433-B ... ... | ... | 69 | 69 | 274 | 114 | 160 | ... | ... | ... | ... | 78 | 90 | 50 | 4 | 22 | ... | 4 | ... |
| | 6 434-A ... ... | ... | 83 | 83 | 383 | 203 | 180 | ... | ... | ... | ... | 92 | 70 | 117 | 14 | 66 | ... | 3 | ... |
| | 7 434-B ... ... | ... | 100 | 100 | 378 | 188 | 190 | ... | ... | ... | ... | 115 | 72 | 74 | 29 | 18 | 1 | 28 | ... |
| | **Town Total** ... | **5·88** | **384** | **384** | **1,643** | **780** | **863** | **7** | **8** | ... | ... | **368** | **293** | **398** | **129** | **130** | **1** | **50** | ... |
| 90 | Kulasekharapatnam (P) ... P. M. H. L. D. Hos. Mp. R. Pt. Tel. S. Pw. Ea. E. | | | | | | | | | | | | | | | | | | |
| | Locality 1 E. B. 443 ... ... | ... | 131 | 131 | 419 | 202 | 217 | 9 | 10 | ... | ... | 125 | 136 | 105 | 49 | ... | ... | ... | ... |
| | 2 444 ... ... | ... | 141 | 144 | 566 | 282 | 284 | ... | ... | ... | ... | 85 | 58 | 147 | 22 | ... | ... | ... | ... |
| | 3 445 ... ... | ... | 99 | 104 | 654 | 182 | 472 | ... | 29 | ... | ... | 109 | 364 | 69 | 32 | ... | ... | ... | ... |
| | 446-A ... ... | ... | 19 | 19 | 71 | 29 | 42 | ... | ... | ... | ... | 20 | 11 | 18 | ... | 6 | ... | 1 | ... |
| | **Total** ... | ... | **118** | **123** | **725** | **211** | **514** | ... | **29** | ... | ... | **129** | **375** | **87** | **32** | **6** | ... | **1** | ... |

| Location Code Number | Name of Town | A-III M | A-III F | A-IV M | A-IV F | A-V M | A-V F | A-VI M | A-VI F | A-VII M | A-VII F | A-VIII M | A-VIII F | A-IX M | A-IX F | B-X Non-workers M | B-X Non-workers F |
|---|---|---|---|---|---|---|---|---|---|---|---|---|---|---|---|---|---|
| 1 | 2 | 21 | 22 | 23 | 24 | 25 | 26 | 27 | 28 | 29 | 30 | 31 | 32 | 33 | 34 | 35 | 36 |
| 76 Mudalur (P)—(*concld.*) | | | | | | | | | | | | | | | | | |
| 5 | E. B. 380-B ... | 7 | ... | 3 | 21 | ... | 3 | ... | ... | 4 | ... | 6 | 1 | 2 | 6 | 31 | 58 |
| 6 | 381-A ... | 30 | ... | ... | 5 | ... | ... | ... | ... | 7 | 3 | ... | ... | 9 | 6 | 70 | 129 |
| 7 | 381-B ... | 10 | ... | ... | 1 | ... | ... | ... | ... | 19 | 1 | ... | ... | 1 | ... | 46 | 114 |
| 8 | 382-A ... | 9 | ... | 4 | 45 | ... | ... | 1 | ... | 6 | ... | ... | ... | 18 | 3 | 33 | 25 |
| 9 | 382-B ... | 10 | ... | 2 | 51 | ... | ... | ... | ... | 7 | ... | 2 | ... | 14 | 2 | 60 | 76 |
| 10 | 382-C ... | 22 | ... | 5 | 74 | ... | ... | ... | ... | 8 | ... | 1 | ... | 3 | 10 | 43 | 61 |
| | 383-A ... | 20 | ... | ... | 36 | ... | ... | ... | ... | 5 | ... | ... | ... | 16 | 7 | 83 | 177 |
| | **Total** ... | **42** | ... | **5** | **110** | ... | ... | ... | ... | **13** | ... | **1** | ... | **19** | **17** | **126** | **238** |
| Locality 11 | E. B. 383-B ... | 20 | ... | 3 | 7 | ... | ... | ... | ... | 10 | ... | 1 | ... | 5 | 3 | 32 | 59 |
| 12 | 384-A ... | 24 | 4 | ... | 9 | 1 | 4 | 3 | ... | 6 | ... | 2 | ... | 13 | 7 | 61 | 128 |
| 13 | 383-C ... | 14 | ... | 4 | 8 | ... | ... | 1 | ... | 5 | ... | 1 | ... | 8 | 4 | 57 | 45 |
| 14 | 384-B ... | 5 | 1 | ... | 5 | ... | ... | 2 | 1 | 4 | ... | 4 | ... | 2 | 1 | 33 | 57 |
| 15 | 384-C ... | 18 | 1 | 10 | 16 | ... | 3 | 1 | ... | 9 | ... | 4 | ... | 6 | 8 | 60 | 110 |
| 16 | 385-A ... | 38 | 2 | 1 | 37 | 3 | 15 | ... | ... | 19 | 1 | ... | ... | 7 | 8 | 103 | 191 |
| 17 | 385-B ... | ... | ... | ... | ... | ... | ... | ... | ... | ... | ... | ... | ... | ... | ... | 5 | 10 |
| 18 | 386-A ... | 39 | ... | ... | ... | ... | 19 | ... | ... | 2 | ... | ... | ... | 2 | 2 | 47 | 73 |
| 19 | 385-C ... | 20 | ... | ... | ... | 1 | ... | ... | ... | 2 | ... | 1 | ... | 68 | 50 | 33 | 37 |
| | **Town Total** ... | **315** | **9** | **56** | **356** | **21** | **55** | **98** | **3** | **172** | **14** | **60** | **2** | **250** | **174** | **1,301** | **2,373** |
| 86 Padukapathu (P)—(*concld.*) | | | | | | | | | | | | | | | | | |
| Locality 1 | E. B. 432-A ... | 10 | 1 | 3 | 16 | ... | ... | ... | ... | 6 | ... | ... | ... | 7 | ... | 34 | 61 |
| 2 | 432-B ... | 25 | ... | 2 | 35 | ... | ... | ... | ... | 1 | ... | ... | ... | ... | ... | 19 | 40 |
| 3 | 432-C ... | 17 | ... | ... | 29 | 1 | ... | ... | ... | 6 | ... | ... | ... | 3 | ... | 32 | 40 |
| 4 | 433-A ... | ... | ... | ... | ... | ... | ... | 2 | ... | 2 | ... | 28 | ... | 5 | 1 | 33 | 110 |
| 5 | 433-B ... | 1 | ... | ... | 2 | 3 | ... | ... | ... | 9 | ... | 2 | ... | 9 | 2 | 64 | 156 |
| 6 | 434-A ... | 1 | ... | 13 | 5 | 12 | 7 | 3 | ... | 6 | ... | 1 | ... | 12 | 2 | 86 | 166 |
| 7 | 434-B ... | ... | ... | 3 | 19 | 7 | 1 | ... | ... | 12 | 2 | 6 | ... | ... | 6 | 114 | 161 |
| | **Town Total** ... | **54** | **1** | **21** | **106** | **23** | **8** | **5** | ... | **42** | **2** | **37** | ... | **36** | **11** | **382** | **734** |
| 90 Kulasekharapatnam (P)—(*contd.*) | | | | | | | | | | | | | | | | | |
| Locality 1 | E. B. 443 ... | 70 | 30 | ... | 1 | 1 | ... | 10 | 2 | 4 | 9 | 9 | 2 | 11 | 5 | 97 | 168 |
| 2 | 444 ... | 55 | 6 | 4 | 7 | 9 | ... | 6 | ... | 13 | 3 | 22 | ... | 38 | 6 | 135 | 262 |
| 3 | 445 ... | 10 | 1 | 2 | 2 | 1 | 5 | 1 | ... | 16 | 3 | 9 | ... | 30 | 21 | 113 | 440 |
| | 446-A ... | 1 | ... | 2 | ... | ... | ... | ... | ... | 3 | ... | 2 | ... | 3 | ... | 11 | 42 |
| | **Total** ... | **11** | **1** | **4** | **2** | **1** | **5** | **1** | ... | **19** | **3** | **11** | ... | **33** | **21** | **124** | **482** |

| Location Code Number | Name of Town | Area in Sq. Miles | Occupied Residential Houses: No. of Houses | Occupied Residential Houses: No. of Households | Total No. of Persons Enumerated: Total | Total No. of Persons Enumerated: Males | Total No. of Persons Enumerated: Females | Scheduled Castes: M | Scheduled Castes: F | Scheduled Tribes: M | Scheduled Tribes: F | Literate and Educated Persons: M | Literate and Educated Persons: F | Total Workers (A-I to A-IX): M | Total Workers (A-I to A-IX): F | A-I: M | A-I: F | A-II: M | A-II: F |
|---|---|---|---|---|---|---|---|---|---|---|---|---|---|---|---|---|---|---|---|
| 1 | 2 | 3 | 4 | 5 | 6 | 7 | 8 | 9 | 10 | 11 | 12 | 13 | 14 | 15 | 16 | 17 | 18 | 19 | 20 |
| 90 | Kulasekharapatnam (P)—(*contd.*) | | | | | | | | | | | | | | | | | | |
| | Locality 4 E. B. 446-B ... ... | ... | 148 | 148 | 636 | 320 | 316 | ... | ... | ... | ... | 205 | 99 | 181 | 116 | 14 | ... | 11 | ... |
| | 447 ... ... | ... | 82 | 96 | 356 | 179 | 177 | ... | ... | ... | ... | 115 | 83 | 92 | 39 | 10 | ... | ... | ... |
| | **Total ... ...** | ... | **230** | **244** | **992** | **499** | **493** | ... | ... | ... | ... | **320** | **182** | **273** | **155** | **24** | ... | **11** | ... |
| | Locality 5 E. B. 448 ... ... | ... | 74 | 75 | 317 | 153 | 164 | ... | ... | ... | ... | 91 | 87 | 67 | 26 | 3 | ... | ... | ... |
| | 449 ... ... | ... | 114 | 125 | 424 | 211 | 213 | ... | ... | ... | ... | 68 | 23 | 119 | 12 | ... | ... | ... | ... |
| | **Total ... ...** | ... | **188** | **200** | **741** | **364** | **377** | ... | ... | ... | ... | **159** | **110** | **186** | **38** | **3** | ... | ... | ... |
| | Locality 6 E. B. 450 ... ... | ... | 111 | 123 | 432 | 203 | 229 | ... | ... | ... | ... | 153 | 130 | 83 | 49 | ... | ... | ... | ... |
| | 451 ... ... | ... | 38 | 38 | 208 | 97 | 111 | ... | ... | ... | ... | 65 | 34 | 59 | 36 | 2 | ... | ... | ... |
| | **Total ... ...** | ... | **149** | **161** | **640** | **300** | **340** | ... | ... | ... | ... | **218** | **164** | **142** | **85** | **2** | ... | ... | ... |
| | Locality 7 E. B. 451-B ... ... | ... | 43 | 49 | 131 | 62 | 69 | ... | ... | ... | ... | 43 | 35 | 34 | 12 | ... | ... | ... | ... |
| | 8 452 ... ... | ... | 98 | 99 | 382 | 180 | 202 | ... | ... | ... | ... | 118 | 75 | 87 | 63 | 6 | ... | ... | ... |
| | 453 ... ... | ... | 101 | 109 | 524 | 223 | 301 | ... | ... | ... | ... | 130 | 116 | 66 | 147 | 2 | ... | 1 | ... |
| | **Total ... ...** | ... | **199** | **208** | **906** | **403** | **503** | ... | ... | ... | ... | **248** | **191** | **153** | **210** | **8** | ... | **1** | ... |
| | Locality 9 E. B. 454 ... ... | ... | 117 | 124 | 499 | 183 | 316 | ... | ... | ... | ... | 79 | 76 | 81 | 207 | 1 | ... | ... | ... |
| | 455 ... ... | ... | 96 | 101 | 450 | 180 | 270 | ... | ... | ... | ... | 103 | 119 | 76 | 89 | 1 | ... | ... | ... |
| | **Total ... ...** | ... | **213** | **225** | **949** | **363** | **586** | ... | ... | ... | ... | **182** | **195** | **157** | **296** | **2** | ... | ... | ... |
| | Locality 10 E.B. 456 ... ... | ... | 147 | 147 | 638 | 252 | 386 | ... | ... | ... | ... | 151 | 152 | 80 | 256 | 8 | ... | ... | ... |
| | 11 457 ... ... | ... | 117 | 117 | 591 | 284 | 307 | ... | ... | ... | ... | 163 | 32 | 94 | 165 | ... | ... | ... | ... |
| | 12 458 ... ... | ... | 166 | 177 | 905 | 438 | 467 | ... | ... | ... | ... | 258 | 304 | 217 | 152 | ... | 1 | ... | ... |
| | 13 459 ... ... | ... | 123 | 141 | 623 | 243 | 380 | ... | ... | ... | ... | 166 | 240 | 93 | 97 | ... | ... | ... | ... |
| | 14 460 ... ... | ... | 118 | 118 | 891 | 478 | 413 | ... | ... | ... | ... | 378 | 337 | 113 | 91 | ... | ... | ... | ... |
| | 461 ... ... | ... | 91 | 109 | 493 | 218 | 275 | 36 | 49 | ... | ... | 104 | 118 | 106 | 75 | 2 | ... | ... | ... |
| | 462 ... ... | ... | 87 | 108 | 469 | 227 | 242 | 18 | 21 | ... | ... | 121 | 115 | 127 | 72 | 3 | ... | 1 | ... |
| | **Total ... ...** | ... | **296** | **335** | **1,853** | **923** | **930** | **54** | **70** | ... | ... | **603** | **570** | **346** | **238** | **5** | ... | **1** | ... |
| | **Town Total ...** | **3·50** | **2,261** | **2,402** | **10,679** | **4,826** | **5,853** | **63** | **109** | ... | ... | **2,850** | **2,744** | **2,114** | **1,807** | **58** | **1** | **14** | ... |

| Location Code Number | Name of Town | A-III M | A-III F | A-IV M | A-IV F | A-V M | A-V F | A-VI M | A-VI F | A-VII M | A-VII F | A-VIII M | A-VIII F | A-IX M | A-IX F | B-X Non-workers M | B-X Non-workers F |
|---|---|---|---|---|---|---|---|---|---|---|---|---|---|---|---|---|---|
| 1 | 2 | 21 | 22 | 23 | 24 | 25 | 26 | 27 | 28 | 29 | 30 | 31 | 32 | 33 | 34 | 35 | 36 |
| 90 | Kulasekharapatnam (P)—(*concld.*) | | | | | | | | | | | | | | | | |
| Locality 4 | E. B. 446-B ... | 78 | 23 | 3 | 89 | 4 | ... | ... | ... | 23 | ... | 20 | ... | 28 | 4 | 139 | 200 |
| | 447 ... | 14 | 5 | ... | 16 | 2 | ... | ... | ... | 23 | 3 | 13 | ... | 30 | 15 | 87 | 138 |
| | **Total** ... | **92** | **28** | **3** | **105** | **6** | ... | ... | ... | **46** | **3** | **33** | ... | **58** | **19** | **226** | **338** |
| Locality 5 | E. B. 448 ... | 6 | ... | 3 | 2 | ... | 5 | ... | ... | 15 | ... | 7 | ... | 33 | 19 | 86 | 138 |
| | 449 ... | 32 | 7 | ... | 2 | 6 | ... | ... | ... | 12 | 2 | 27 | ... | 42 | 1 | 92 | 201 |
| | **Total** ... | **38** | **7** | **3** | **4** | **6** | **5** | ... | ... | **27** | **2** | **34** | ... | **75** | **20** | **178** | **339** |
| Locality 6 | E. B. 450 ... | 1 | ... | 2 | 37 | 8 | 4 | 3 | ... | 13 | ... | 8 | ... | 48 | 8 | 120 | 180 |
| | 451 ... | ... | ... | 10 | 28 | 21 | 4 | 1 | ... | 8 | ... | 2 | ... | 15 | 4 | 38 | 75 |
| | **Total** ... | **1** | ... | **12** | **65** | **29** | **8** | **4** | ... | **21** | ... | **10** | ... | **63** | **12** | **158** | **255** |
| Locality 7 | E. B. 451-B ... | ... | ... | ... | 7 | ... | ... | ... | ... | 3 | ... | 31 | ... | ... | 5 | 28 | 57 |
| 8 | 452 ... | 3 | ... | 4 | 50 | 6 | 8 | 7 | ... | 24 | 4 | 9 | ... | 28 | 1 | 93 | 139 |
| | 453 ... | 1 | ... | 1 | 144 | 6 | 1 | ... | ... | 20 | ... | 2 | ... | 33 | 2 | 157 | 154 |
| | **Total** ... | **4** | ... | **5** | **194** | **12** | **9** | **7** | ... | **44** | **4** | **11** | ... | **61** | **3** | **250** | **293** |
| Locality 9 | E. B. 454 ... | 12 | ... | 2 | 175 | 8 | ... | 3 | ... | 19 | 2 | 25 | 29 | 11 | 1 | 102 | 109 |
| | 455 ... | 1 | ... | 4 | 54 | 10 | ... | 24 | ... | 5 | 7 | 2 | ... | 29 | 28 | 104 | 181 |
| | **Total** ... | **13** | ... | **6** | **229** | **18** | ... | **27** | ... | **24** | **9** | **27** | **29** | **40** | **29** | **206** | **290** |
| Locality 10 | E. B. 456 ... | ... | ... | 10 | 238 | 3 | ... | 2 | ... | 21 | ... | 1 | 1 | 35 | 17 | 172 | 130 |
| 11 | 457 ... | 11 | ... | ... | 152 | 36 | 3 | 12 | 3 | 12 | 4 | 6 | ... | 17 | 3 | 190 | 142 |
| 12 | 458 ... | 184 | ... | 5 | 135 | 2 | 2 | ... | ... | 6 | 5 | 1 | ... | 19 | 9 | 221 | 315 |
| 13 | 459 ... | 55 | ... | 10 | 73 | 10 | 2 | ... | ... | 6 | 2 | 4 | ... | 8 | 20 | 150 | 283 |
| 14 | 460 ... | 76 | ... | 3 | 60 | 6 | 2 | ... | ... | 5 | 4 | 1 | ... | 22 | 25 | 365 | 322 |
| | 461 ... | 41 | ... | 14 | 53 | 1 | 1 | 4 | 3 | 6 | 2 | ... | ... | 38 | 16 | 112 | 200 |
| | 462 ... | 59 | 1 | 9 | 46 | 6 | 3 | 17 | ... | 7 | 4 | 1 | ... | 24 | 18 | 100 | 170 |
| | **Total** ... | **176** | **1** | **26** | **159** | **13** | **6** | **21** | **3** | **18** | **10** | **2** | ... | **84** | **59** | **577** | **692** |
| | **Town Total** ... | **710** | **73** | **88** | **1,371** | **146** | **40** | **90** | **8** | **264** | **54** | **202** | **32** | **542** | **228** | **2,712** | **4,046** |

# APPENDIX

## PRIMARY CENSUS ABSTRACT

## PRIMARY CENSUS ABSTRACT

| S. No. | District/Taluk | | Total Rural Urban | Area in Sq. Miles | No. of Occupied Residential Houses: No. of Houses | No. of Occupied Residential Houses: No. of Households | Total No. of persons enumerated (including inmates of institutions and houseless persons): Persons | Males | Females | Scheduled Castes: Males | Scheduled Castes: Females | Scheduled Tribes: Males | Scheduled Tribes: Females | Literate and Educated Persons: Males | Literate and Educated Persons: Females | WORKERS: Total Workers (I—IX): Males | Total Workers (I—IX): Females | I As Cultivator: Males | I As Cultivator: Females | S. No. |
|---|---|---|---|---|---|---|---|---|---|---|---|---|---|---|---|---|---|---|---|---|
| 1 | 2 | | | 3 | 4 | 5 | 6 | 7 | 8 | 9 | 10 | 11 | 12 | 13 | 14 | 15 | 16 | 17 | 18 | |
| **12.** | **TIRUNELVELI DISTRICT** | ... | T | **4,407·5** | **598,368** | **618,505** | **2,730,279** | **1,330,229** | **1,40[illegible]** | **211,751** | **219,390** | **370** | **333** | **664,923** | **328,39[illegible]** | **768,452** | **476,480** | **282,027** | **156,278** | |
| | | | R | **4,116·4** | **421,039** | **428,463** | **1,882,397** | **914,694** | **96[illegible],703** | **175,655** | **182,489** | **176** | **153** | **409,096** | **176,964** | **544,533** | **379,033** | **258,684** | **146,488** | |
| | | | U | **291·1** | **177,329** | **190,042** | **847,882** | **415,526** | **432,356** | **36,096** | **36,910** | **194** | **180** | **255,827** | **151,432** | **223,919** | **97,447** | **23,343** | **9,790** | |
| 1. | Sankaranayinarkoil Taluk | ... | T | 634·8 | 71,329 | 73,742 | 335,928 | 167,022 | 168,906 | 35,353 | 35,839 | 83 | 78 | 67,302 | 19,290 | 103,759 | 78,380 | 44,897 | 31,322 | 1 |
| | | | R | 616·5 | 5[illegible],257 | 55,095 | 263,373 | 131,011 | 132,362 | 30,017 | 30,490 | 22 | 17 | 50,372 | 13,770 | 82,333 | 65,127 | 40,864 | 29,193 | |
| | | | U | 18·3 | 15,072 | 15,647 | 72,555 | 36,011 | 36,544 | 5,336 | 5,399 | 61 | 61 | 16,930 | 5,520 | 21,417 | 13,253 | 4,033 | 2,129 | |
| 2. | Kovilpatti Taluk | ... | T | 1,086·2 | 89,900 | 93,884 | 41[illegible],099 | 202,853 | 210,237 | 37,891 | 37,974 | 97 | 90 | 95,911 | 34,215 | 123,419 | 99,603 | 55,074 | 45,271 | 2 |
| | | | R | 1,044·3 | 75,977 | 78,499 | 346,483 | 169,494 | 176,986 | 35,587 | 35,761 | 35 | 35 | 75,083 | 24,190 | 104,173 | 82,732 | 53,564 | 44,069 | |
| | | | U | 41·9 | 13,923 | 15,385 | 66,610 | 33,359 | 33,251 | 2,304 | 2,213 | 62 | 55 | 20,828 | 10,025 | 18,946 | 10,871 | 1,510 | 1,202 | |
| 3. | Srivaikuntam Taluk | ... | T | 362·1 | 75,020 | 76,624 | 331,020 | 162,630 | 168,390 | 22,406 | 23,224 | ... | 3 | 93,767 | 54,319 | 91,619 | 36,059 | 22,839 | 9,449 | 3 |
| | | | R | 343·0 | 41,878 | 42,355 | 176,568 | 84,714 | 91,854 | 18,636 | 19,415 | ... | ... | 41,364 | 19,272 | 49,598 | 27,581 | 21,267 | 9,039 | |
| | | | U | 19·1 | 33,142 | 34,269 | 154,452 | 77,916 | 76,536 | 3,770 | 3,809 | ... | 3 | 52,403 | 35,247 | 41,981 | 8,478 | 1,572 | 390 | |
| 4. | Tirunelveli Taluk | ... | T | 325·2 | 69,024 | 76,574 | 338,015 | 165,679 | 172,336 | 27,526 | 29,905 | 6 | 3 | 92,571 | 47,410 | 91,427 | 45,651 | 24,805 | 13,540 | 4 |
| | | | R | 300·3 | 34,237 | 34,755 | 147,967 | 71,425 | 76,542 | 19,629 | 21,541 | ... | ... | 29,100 | 11,399 | 41,955 | 26,293 | 22,005 | 12,310 | |
| | | | U | 24·9 | 34,787 | 41,819 | 190,048 | 94,254 | 95,794 | 7,897 | 8,364 | 6 | 3 | 63,471 | 36,011 | 49,472 | 19,358 | 2,800 | 1,230 | |
| 5. | Tenkasi Taluk | ... | T | 402·8 | 71,274 | 72,098 | 335,570 | 166,166 | 169,404 | 25,521 | 25,324 | 5 | 5 | 72,198 | 23,014 | 100,523 | 66,760 | 43,102 | 24,244 | 5 |
| | | | R | 373·3 | 56,104 | 56,421 | 259,105 | 128,341 | 130,764 | 20,408 | 20,559 | 5 | 5 | 51,940 | 15,031 | 78,815 | 55,419 | 40,099 | 23,106 | |
| | | | U | 29·5 | 15,170 | 15,677 | 76,465 | 37,825 | 38,640 | 5,113 | 4,765 | ... | ... | 20,258 | 7,983 | 21,708 | 11,341 | 3,003 | 1,138 | |
| 6. | Shencottah Taluk | ... | T | 70·2 | 14,976 | 15,223 | 66,473 | 32,923 | 33,550 | 6,208 | 6,070 | 8 | 7 | 16,318 | 6,304 | 19,124 | 9,372 | 6,395 | 2,469 | 6 |
| | | | R | 69·2 | 10,495 | 10,580 | 45,945 | 22,778 | 23,167 | 5,107 | 5,079 | 8 | 7 | 10,061 | 3,123 | 13,650 | 7,952 | 5,748 | 2,401 | |
| | | | U | 1·0 | 4,481 | 4,643 | 20,528 | 10,145 | 10,383 | 1,101 | 991 | ... | ... | 6,257 | 3,181 | 5,474 | 1,4[illegible]0 | 647 | 68 | |
| 7. | Ambasamudram Taluk | ... | T | 498·1 | 68,921 | 70,040 | 293,586 | 142,242 | 151,344 | 21,474 | 22,878 | 137 | 116 | 74,287 | 36,216 | 82,287 | 54,834 | 29,199 | 13,833 | 7 |
| | | | R | 445·2 | 42,018 | 42,339 | 181,514 | 88,340 | 93,174 | 16,745 | 17,646 | 106 | 89 | 41,685 | 17,836 | 52,856 | 39,180 | 24,224 | 11,588 | |
| | | | U | 52·9 | 26,903 | 27,701 | 112,072 | 53,902 | 58,170 | 4,729 | 5,232 | 31 | 27 | 32,602 | 18,380 | 29,431 | 15,654 | 4,975 | 2,245 | |
| 8. | Nanguneri Taluk | ... | T | 704·9 | 72,383 | 73,639 | 325,006 | 154,505 | 170,501 | 22,465 | 24,659 | 34 | 31 | 76,033 | 46,743 | 86,266 | 49,064 | 38,109 | 12,230 | 8 |
| | | ... | R | 662·8 | 63,219 | 64,052 | 282,800 | 134,529 | 148,271 | 20,217 | 22,220 | ... | ... | 64,859 | 38,636 | 75,765 | 43,729 | 35,764 | 11,482 | |
| | | | U | 42·1 | 9,164 | 9,587 | 42,206 | 19,976 | 22,230 | 2,248 | 2,439 | 34 | 31 | 11,174 | 8,107 | 10,501 | 5,335 | 2,345 | 748 | |
| 9. | Tiruchendur Taluk | ... | T | 323·2 | 65,541 | 66,681 | 291,591 | 136,200 | 155,391 | 12,907 | 13,475 | ... | ... | 76,536 | 60,685 | 70,277 | 36,757 | 17,607 | 3,920 | 9 |
| | | ... | R | 261·8 | 40,854 | 41,367 | 178,645 | 84,062 | 94,583 | 9,309 | 9,778 | ... | ... | 44,632 | 33,707 | 45,288 | 25,020 | 15,149 | 3,280 | |
| | | ... | U | 61·4 | 24,687 | 25,314 | 112,946 | 52,138 | 60,808 | 3,598 | 3,698 | ... | ... | 31,904 | 26,978 | 24,989 | 11,737 | 2,458 | 640 | |

## PRIMARY CENSUS ABSTRACT

| S. No. | District/Taluk | Total Rural Urban | WORKERS II As Agricultural Labourer | | III In Mining, Quarrying, Livestock, Forestry, Fishing, Hunting and Plantations, Orchards and Allied activities | | IV At Household Industry | | V In Manufacturing other than Household Industry | | VI In Construction | | VII In Trade and Commerce | | VIII In Transport, Storage and Communication | | IX In Other Services | | X Non-workers | | S. No. |
|---|---|---|---|---|---|---|---|---|---|---|---|---|---|---|---|---|---|---|---|---|---|
| | | | Males | Females | Males | Females | Males | Females | Males | Females | Males | Females | Males | Females | Males | Females | Males | Females | Males | Females | |
| 1 | 2 | | 19 | 20 | 21 | 22 | 23 | 24 | 25 | 26 | 27 | 28 | 29 | 30 | 31 | 32 | 33 | 34 | 35 | 6 | |
| **9.** | **TIRUNELVELI DISTRICT** ... | **T** | **90,292** | **110,398** | **41,605** | **4,894** | **74,305** | **118,144** | **61,227** | **14,776** | **12,284** | **1,193** | **63,957** | **6,998** | **19,575** | **441** | **123,180** | **63,358** | **561,768** | **923,579** | |
| | | **R** | **79,106** | **97,513** | **30,863** | **3,593** | **45,722** | **75,642** | **21,308** | **4,839** | **4,804** | **304** | **26,117** | **4,124** | **4,045** | **55** | **73,884** | **46,475** | **370,161** | **588,670** | |
| | | **U** | **11,186** | **12,885** | **10,742** | **1,301** | **28,583** | **42,502** | **39,919** | **9,937** | **7,480** | **889** | **37,840** | **2,874** | **15,530** | **386** | **49,296** | **16,883** | **191,607** | **334,909** | |
| 1. | Sankaranayinarkoil Taluk ... | T | 16,855 | 24,238 | 3,027 | 635 | 14,184 | 9,904 | 2,635 | 660 | 1,077 | 238 | 6,583 | 993 | 730 | 8 | 13,762 | 10,382 | 63,272 | 90,526 | 1 |
| | | R | 14,222 | 20,728 | 2,127 | 366 | 9,379 | 5,107 | 1,001 | 286 | 595 | 18 | 3,658 | 676 | 228 | 2 | 10,259 | 8,751 | 48,678 | 67,235 | |
| | | U | 2,633 | 3,510 | 900 | 269 | 4,805 | 4,797 | 1,634 | 374 | 482 | 220 | 2,925 | 317 | 502 | 6 | 3,503 | 1,631 | 14,594 | 23,291 | |
| 2. | Kovilpatti Taluk ... | T | 23,562 | 34,319 | 3,463 | 407 | 8,770 | 8,226 | 9,125 | 5,093 | 1,604 | 85 | 7,458 | 520 | 1,561 | 20 | 12,502 | 5,662 | 79,734 | 110,634 | 2 |
| | | R | 22,520 | 32,720 | 3,062 | 306 | 7,440 | 5,390 | 4,376 | 1,173 | 778 | 38 | 3,521 | 413 | 610 | 17 | 8,302 | 4,606 | 65,321 | 88,254 | |
| | | U | 1,042 | 1,599 | 401 | 101 | 1,330 | 2,836 | 4,749 | 3,920 | 826 | 47 | 3,937 | 107 | 951 | 3 | 4,200 | 1,056 | 14,413 | 22,380 | |
| 3. | Srivaikuntam Taluk ... | T | 9,262 | 10,425 | 5,855 | 312 | 3,905 | 5,005 | 14,277 | 3,409 | 1,707 | 253 | 11,139 | 1,120 | 7,743 | 120 | 14,952 | 5,966 | 70,951 | 132,331 | 3 |
| | | R | 8,788 | 10,108 | 3,032 | 229 | 3,220 | 3,943 | 3,033 | 706 | 361 | 21 | 2,932 | 381 | 601 | 4 | 6,464 | 3,130 | 35,016 | 64,273 | |
| | | U | 474 | 317 | 2,823 | 83 | 685 | 1,062 | 11,244 | 2,703 | 1,346 | 232 | 8,207 | 739 | 7,142 | 116 | 8,488 | 2,836 | 35,935 | 68,058 | |
| 4. | Tirunelveli Taluk ... | T | 5,803 | 8,234 | 3,031 | 673 | 9,209 | 13,537 | 12,586 | 877 | 2,146 | 142 | 11,047 | 895 | 4,223 | 50 | 18,577 | 7,703 | 74,252 | 126,685 | 4 |
| | | R | 4,575 | 6,854 | 2,257 | 483 | 1,585 | 2,203 | 3,184 | 210 | 428 | 32 | 1,587 | 380 | 456 | 4 | 5,878 | 3,817 | 29,470 | 50,249 | |
| | | U | 1,228 | 1,380 | 774 | 190 | 7,624 | 11,334 | 9,402 | 667 | 1,718 | 110 | 9,460 | 515 | 3,767 | 46 | 12,699 | 3,886 | 44,782 | 76,436 | |
| 5. | Tenkasi Taluk ... | T | 11,853 | 12,161 | 3,422 | 433 | 13,384 | 20,418 | 3,867 | 541 | 1,058 | 72 | 7,085 | 673 | 1,105 | 45 | 15,647 | 8,173 | 65,643 | 102,644 | 5 |
| | | R | 10,280 | 10,604 | 2,730 | 307 | 7,093 | 13,929 | 2,218 | 406 | 612 | 42 | 3,868 | 429 | 535 | 2 | 11,380 | 6,594 | 49,526 | 75,345 | |
| | | U | 1,573 | 1,557 | 692 | 126 | 6,291 | 6,489 | 1,649 | 135 | 446 | 30 | 3,217 | 244 | 570 | 43 | 4,267 | 1,579 | 16,117 | 27,299 | |
| 6. | Shencottah Taluk ... | T | 1,168 | 1,331 | 876 | 70 | 1,603 | 1,481 | 1,233 | 145 | 519 | 15 | 1,384 | 219 | 370 | 8 | 5,576 | 3,634 | 13,799 | 24,178 | 6 |
| | | R | 871 | 922 | 638 | 31 | 1,232 | 1,244 | 404 | 32 | 141 | 5 | 619 | 153 | 48 | ... | 3,949 | 3,164 | 9,128 | 15,215 | |
| | | U | 297 | 409 | 238 | 39 | 371 | 237 | 829 | 113 | 378 | 10 | 765 | 66 | 322 | 8 | 1,627 | 470 | 4,671 | 8,963 | |
| 7. | Ambasamudram Taluk ... | T | 6,021 | 6,416 | 3,898 | 1,550 | 10,469 | 24,221 | 9,924 | 2,085 | 1,728 | 154 | 6,200 | 980 | 1,009 | 58 | 13,839 | 5,537 | 59,955 | 96,510 | 7 |
| | | R | 4,364 | 4,296 | 2,955 | 1,369 | 6,054 | 16,841 | 3,357 | 700 | 854 | 92 | 2,800 | 590 | 389 | 3 | 7,859 | 3,701 | 35,484 | 53,994 | |
| | | U | 1,657 | 2,120 | 943 | 181 | 4,415 | 7,380 | 6,567 | 1,385 | 874 | 62 | 3,400 | 390 | 620 | 55 | 5,980 | 1,836 | 24,471 | 42,516 | |
| 8. | Nanguneri Taluk ... | T | 8,894 | 8,084 | 7,197 | 434 | 7,230 | 16,241 | 2,856 | 917 | 854 | 40 | 4,554 | 730 | 903 | 28 | 15,669 | 10,360 | 68,239 | 121,437 | 8 |
| | | R | 7,893 | 7,056 | 6,667 | 360 | 6,144 | 14,140 | 1,909 | 729 | 634 | 30 | 3,215 | 595 | 571 | 22 | 12,968 | 9,315 | 58,764 | 104,542 | |
| | | U | 1,001 | 1,028 | 530 | 74 | 1,086 | 2,101 | 947 | 188 | 220 | 10 | 1,339 | 135 | 332 | 6 | 2,701 | 1,045 | 9,475 | 16,895 | |
| 9. | Tiruchendur Taluk ... | T | 6,874 | 5,190 | 10,836 | 380 | 5,551 | 19,111 | 4,724 | 1,049 | 1,591 | 194 | 8,507 | 868 | 1,931 | 104 | 12,656 | 5,941 | 65,923 | 118,634 | 9 |
| | | R | 5,593 | 4,225 | 7,395 | 142 | 3,575 | 12,845 | 1,826 | 597 | 401 | 26 | 3,917 | 507 | 607 | 1 | 6,825 | 3,397 | 38,774 | 69,563 | |
| | | U | 1,281 | 965 | 3,441 | 238 | 1,976 | 6,266 | 2,898 | 452 | 1,190 | 168 | 4,590 | 361 | 1,324 | 103 | 5,831 | 2,544 | 27,149 | 49,071 | |

# PART V

## OFFICIAL STATISTICS

## OFFICIAL STATISTICS

The pages that follow present authentic official statistics on various items furnished by Government Departments and other administrative bodies. In order to make a comparative study of the position that prevailed in 1951 with that on the eve of the recent Census possible, an attempt has been made to present data for the decade 1951-1961. The official statistics have been compiled under seven distinct heads *viz*:

I. Agriculture, Animal Husbandry and Irrigation
II. Industry and Labour
III. Education
IV. Public Health and Medical
V. Law and Order
VI. Communications
VII. Miscellaneous

I. Agriculture, Animal Husbandry and Irrigation:

Information on various factors that influence agriculture has been presented under this head. Statistics on Temperature, Rainfall, Land utilisation, irrigated area, irrigation schemes, animal husbandry etc. appear under this head. Temperature recordings upto 1957 are in Farenheit and since 1957 in Centigrade. Farenheit could be converted into Centigrade as follows C=F (5/9-32). Data on irrigation schemes have been presented separately for each plan period. Table 3 under this head presents data on classification of area under six different heads *viz*. Forests, area not available for cultivation, cultivable area other than current fallows, net area under cultivation and Acreage under crops. The area not available for cultivation includes uncultivable lands and land put to non-agricultural purposes. The cultivable area other than current fallows includes cultivable waste, permanent pastures, other grazing lands, land under miscellaneous tree crops and other fallows. Though information is furnished under tables 3, 4 and 5 from 1905-1906 onwards till 1959-1960 the figures are not quite comparable due to alterations in the jurisdiction of the district.

II. Industries and Labour:

Statistical data on industrial growth *i.e.* increase in the number of establishments and rise in labour force have been presented in the form of three tables. Information on the service rendered by the Employment Exchange Office in the district has been incorporated. This will further give an idea regarding the depth of unemployment prevailing in the region.

III. Education:

The tables presented under this head will trace the development of education in the district. Information on Schools, Colleges, Technical Institutions and Oriental Schools and Colleges also is furnished.

IV. Public Health and Medical:

Detailed monthly statistics of registered births and deaths, information on anti-adulteration activities and details of medical facilities available in the district are furnished.

V. Law and Order:

Information on the strength of police force, crimes detected, cases prosecuted etc., and other related information including location of police stations, lock-ups etc., are furnished under this head.

VI. Communications:

Under this head are furnished data on Road mileage, Railway stations, Post and Telegraph facilities, Motor Vehicles in the district and facilities for tourists like Tourist Bungalows etc.

VII. Miscellaneous:

Valuable information on revenue receipts, ancient monuments both protected and non-protected, Banking and Insurance etc. is furnished here.

## TABLE 1—TEMPERATURE RECORDED AT PALAYAMCOTTAI DURING 1951—1960

| Year | Readings | | Months | | | | | | | | | | | |
|---|---|---|---|---|---|---|---|---|---|---|---|---|---|---|
| | | | January | February | March | April | May | June | July | August | September | October | November | December |
| 1 | 2 | | 3 | 4 | 5 | 6 | 7 | 8 | 9 | 10 | 11 | 12 | 13 | 14 |
| 1951 | Mean-Maximum | ... | 86·6 | 91·3 | 94·8 | 95·0 | 100·0 | 93·3 | 94·9 | 95·7 | 95·2 | 95·4 | 87·4 | 88.4 |
| | Mean-Minimum | ... | 72·6 | 71·1 | 76·2 | 78·5 | 80·5 | 76·3 | 80·0 | 80·0 | 78·4 | 78·2 | 75·4 | 72·9 |
| | Highest | ... | 90 | 95 | 100 | 102 | 104 | 98 | 100 | 99 | 101 | 100 | 95 | 92 |
| | Lowest | ... | 69 | 68 | 67 | 74 | 76 | 74 | 78 | 77 | 75 | 76 | 72 | 70 |
| 1952 | Mean-Maximum | ... | 87·6 | 91·8 | 97·5 | 98·9 | 100·2 | 97·1 | 94·9 | 95·5 | 99·8 | 95·4 | 90·5 | 89·0 |
| | Mean-Minimum | ... | 78·0 | 74·2 | 76·5 | 79·6 | 81·8 | 81·1 | 80·7 | 80·5 | 79·5 | 77·9 | 74·9 | 73·6 |
| | Highest | ... | 92 | 97 | 102 | 102 | 107 | 101 | 98 | 101 | 104 | 101 | 96 | 96 |
| | Lowest | ... | 69 | 71 | 71 | 75 | 79 | 77 | 78 | 79 | 77 | 74 | 72 | 70 |
| 1953 | Mean-Maximum | ... | 90·2 | 93·0 | 99·3 | 98·5 | 105·5 | 100·3 | 95·5 | 96·3 | 96·5 | 93·4 | 89·1 | 87·0 |
| | Mean-Minimum | ... | 73·3 | 72·8 | 77·3 | 78·8 | 83·6 | 82·4 | 78·8 | 80·2 | 78·9 | 77·3 | 75·0 | 72·7 |
| | Highest | ... | 94 | 97 | 107 | 104 | 108 | 108 | 101 | 102 | 102 | 101 | 97 | 90 |
| | Lowest | ... | 71 | 68 | 72 | 74 | 81 | 78 | 74 | 77 | 75 | 74 | 70 | 69 |
| 1954 | Mean-Maximum | ... | 86·5 | 92·4 | 92·7 | 96·7 | 100·9 | 96·7 | 94·0 | 94·8 | 95·9 | 91·4 | 89·2 | 87·0 |
| | Mean-Minimum | ... | 72·9 | 73·4 | 75·4 | 79·2 | 82·3 | 81·2 | 79·2 | 79·0 | 78·6 | 75·2 | 73·2 | 72·8 |
| | Highest | ... | 91 | 97 | 99 | 103 | 104 | 99 | 101 | 99 | 100 | 100 | 94 | 93 |
| | Lowest | ... | 70 | 68 | 70 | 76 | 75 | 79 | 75 | 74 | 73 | 71 | 70 | 69 |
| 1955 | Mean-Maximum | ... | 85·8 | 90·8 | 95·5 | 96·0 | 96·5 | 94·0 | 94·9 | 94·5 | 95·2 | 95·9 | 88·7 | 84·6 |
| | Mean-Minimum | ... | 71·1 | 73·3 | 76·0 | 78·1 | 79·3 | 78·9 | 78·7 | 79·7 | 78·3 | 77·8 | 74·0 | 71·1 |
| | Highest | ... | 89 | 96 | 101 | 104 | 100 | 101 | 100 | 99 | 100 | 101 | 94 | 91 |
| | Lowest | ... | 68 | 71 | 72 | 72 | 73 | 72 | 76 | 77 | 75 | 74 | 70 | 68 |
| 1956 | Mean-Maximum | ... | 86·5 | 90·5 | 96·6 | 100·4 | 99·3 | 95·2 | 92·8 | 95·4 | 95·7 | 93·5 | 87·7 | 86·6 |
| | Mean-Minimum | ... | 70·6 | 71·4 | 75·5 | 79·4 | 80·6 | 80·3 | 79·7 | 78·6 | 78·3 | 76·5 | 74·5 | 71·5 |
| | Highest | ... | 91 | 95 | 101 | 107 | 105 | 100 | 100 | 99 | 100 | 98 | 96 | 90 |
| | Lowest | ... | 68 | 68 | 70 | 75 | 73 | 74 | 77 | 75 | 75 | 71 | 72 | 68 |



## TABLE 1—TEMPERATURE RECORDED AT PALAYAMCOTTAI DURING 1951—1960—(concld.)

| Year | Readings | | Months | | | | | | | | | | | |
|---|---|---|---|---|---|---|---|---|---|---|---|---|---|---|
| | | | January | February | March | April | May | June | July | August | September | October | November | December |
| 1 | 2 | | 3 | 4 | 5 | 6 | 7 | 8 | 9 | 10 | 11 | 12 | 13 | 14 |
| 1957 | Mean-Maximum | ... | 31·7 | 33·9 | 35·1 | 36·8 | 37·4 | 35·5 | 34·7 | 35·1 | 36·5 | 33·5 | 29·2 | 28·6 |
| | Mean-Minimum | ... | 20·8 | 21·8 | 24·0 | 26·0 | 26·8 | 26·7 | 26·8 | 26·9 | 26·2 | 25·1 | 23·8 | 23·2 |
| | Highest | ... | 33·3 | 36·2 | 37·3 | 38·7 | 41·2 | 37·9 | 37·3 | 37·8 | 38·6 | 36·8 | 31·9 | 31·3 |
| | Lowest | ... | 18·5 | 20·4 | 22·3 | 23·8 | 24·3 | 24·1 | 25·9 | 25·2 | 25·1 | 22·3 | 22·4 | 21·6 |
| 1958 | Mean-Maximum | ... | 29·9 | 30·8 | 33·1 | 33·0 | 33·4 | 33·8 | 32·4 | 31·4 | 32·3 | 30·1 | 28·5 | 29·2 |
| | Mean-Minimum | ... | 23·0 | 23·8 | 25·1 | 26·1 | 26·4 | 27·2 | 26·8 | 26·1 | 26·4 | 25·8 | 24·5 | 23·3 |
| | Highest | ... | 32·3 | 34·2 | 35·9 | 37·7 | 36·7 | 38·2 | 35·5 | 35·0 | 37·7 | 35·3 | 31·3 | 30·7 |
| | Lowest | ... | 20·6 | 22·1 | 23·6 | 22·7 | 23·8 | 24·5 | 24·3 | 24·3 | 25·3 | 23·1 | 22·7 | 22·0 |
| 1959 | Mean-Maximum | ... | 29·5 | 31·1 | 33·2 | 31·8 | 31·9 | 33·8 | 33·8 | 35·0 | 36·1 | 34·2 | 31·0 | 29·8 |
| | Mean-Minimum | ... | 22·9 | 23·1 | 23·8 | 25·7 | 26·5 | 26·4 | 25·6 | 26·0 | 25·7 | 25·0 | 23·5 | 22·3 |
| | Highest | ... | 31·3 | 34·0 | 35·7 | 36·4 | 37·8 | 38·6 | 36·3 | 36·9 | 38·0 | 38·2 | 36·4 | 31·2 |
| | Lowest | ... | 21·1 | 20·4 | 21·1 | 23·2 | 24·5 | 24·3 | 22·5 | 22·4 | 24·2 | 21·6 | 21·6 | 20·3 |
| 1960 | Mean-Maximum | ... | 31·9 | 32·1 | 34·9 | 34·2 | 33·7 | 35·7 | 34·3 | 35·2 | 34·5 | 31·4 | 29·6 | 30·5 |
| | Mean-Minimum | ... | 22·5 | 22·4 | 23·9 | 24·6 | 25·6 | ... | ... | 25·9 | 25·5 | 24·6 | 22·9 | 22·5 |
| | Highest | ... | 33·9 | 33·7 | 37·2 | 37·2 | 36·4 | 37·1 | 37·1 | 38·1 | 36·8 | 38·3 | 32·4 | 32·8 |
| | Lowest | ... | 20·3 | 19·9 | 21·6 | 22·3 | 22·7 | ... | ... | 24·5 | 23·4 | 21·9 | 21·4 | 20·0 |

## TABLE 2—RAINFALL STATISTICS AS RECORDED AT VARIOUS STATIONS DURING 1951--60—(contd.)

| Months | 1951 | | | 1952 | | | 1953 | | | 1954 | | |
|---|---|---|---|---|---|---|---|---|---|---|---|---|
| | No. of rainy days | Monthly rainfall | Heaviest rainfall in 24 hrs. | No. of rainy days | Monthly rainfall | Heaviest rainfall in 24 hrs. | No. of rainy days | Monthly rainfall | Heaviest rainfall in 24 hrs. | No. of rainy days | Monthly rainfall | Heaviest rainfall in 24 hrs. |
| | 2 | 3 | 4 | 5 | 6 | 7 | 8 | 9 | 10 | 11 | 12 | 13 |
| | | | | | | | | | | | | STATION |
| January ... | 1 | 0·20 | 0·20 | 2 | 0·25 | 0·15 | 1 | 0·78 | 0·60 | 6 | 3·47 | 1·25 |
| February ... | 1 | 1·30 | 1·30 | 3 | 0·80 | 0·48 | 2 | 0·41 | 0·21 | 1 | 0·93 | 0·93 |
| March ... | 1 | 0·31 | 0·19 | 0 | 0·00 | 0·00 | 1 | 0·54 | 0·45 | 8 | 8·75 | 3·51 |
| April ... | 7 | 6·47 | 1·45 | 4 | 2·73 | 1·60 | 8 | 3·56 | 0·75 | 6 | 3·71 | 1·84 |
| May ... | 8 | 3·89 | 1·20 | 1 | 0·29 | 0·22 | 2 | 0·56 | 0·35 | 3 | 2·82 | 1·57 |
| June ... | 3 | 0·38 | 0·12 | 0 | 0·00 | 0·00 | 2 | 0·13 | 0·11 | 0 | 0·05 | 0·05 |
| July ... | 2 | 0·27 | 0·12 | 0 | 0·04 | 0·04 | 3 | 1·98 | 0·70 | 1 | 0·21 | 0·13 |
| August ... | 0 | 0·08 | 0·05 | 1 | 0·12 | 0·10 | 2 | 1·16 | 0·75 | 1 | 0·90 | 0·74 |
| September ... | 8 | 4·73 | 1·42 | 2 | 1·90 | 1·66 | 1 | 0·45 | 0·38 | 0 | 0·03 | 0·03 |
| October ... | 6 | 3·9[illegible] | 1·05 | 5 | 2·46 | 0·89 | 7 | 2·49 | 0·48 | 13 | 13·37 | 4·20 |
| November ... | 9 | 9·54 | 2·07 | 8 | 3·25 | 1·44 | 8 | 5·85 | 1·45 | 5 | 2·26 | 0·90 |
| December ... | 1 | 0·53 | 0·53 | 2 | 1·30 | 0·75 | 2 | 0·18 | 0·20 | 8 | 4·85 | 1·79 |
| | | | | | | | | | | | | STATION |
| January ... | 2 | 1·59 | 1·29 | 0 | 0·00 | 0·00 | 4 | 2·32 | 1·61 | 7 | 3·45 | 1·06 |
| February ... | 2 | 1·11 | 0·85 | 3 | 2·12 | 1·05 | 3 | 0·88 | 0·42 | 1 | 0·16 | 0·12 |
| March ... | 2 | 0·31 | 0·15 | 0 | 0·00 | 0·00 | 3 | 1·70 | 0·68 | 9 | 6·14 | 1·77 |
| April ... | 10 | 10·72 | 3·00 | 0 | 0·00 | 0·00 | 6 | 3·05 | 1·10 | 5 | 2·19 | 1·14 |
| May ... | 3 | 2·82 | 2·15 | 0 | 0·00 | 0·00 | 2 | 0·52 | 0·33 | 2 | 1·51 | 0·78 |
| June ... | 20 | 7·16 | 0·87 | 0 | 0·00 | 0·00 | 3 | 0·95 | 0·34 | 10 | 4·39 | 1·21 |
| July ... | 9 | 5·45 | 2·05 | 0 | 0·00 | 0·00 | 17 | 11·83 | 2·10 | 10 | 5·23 | 0·93 |
| August ... | 3 | 0·52 | 0·15 | 6 | 1·37 | 0·47 | 8 | 4·01 | 1·31 | 11 | 5·15 | 1·19 |
| September ... | 8 | 7·60 | 2·70 | 1 | 1·39 | 1·33 | 4 | 1·23 | 0·58 | 3 | 1·74 | 1·31 |
| October ... | 9 | 5·88 | 1·90 | 11 | 4·65 | 1·48 | 14 | 8·99 | 3·15 | 16 | 16·47 | 4·47 |
| November ... | 14 | 9·70 | 1·89 | 10 | 5·91 | 1·80 | 11 | 6·70 | 2·04 | 3 | 2·65 | 2·32 |
| December ... | 1 | 0·35 | 0·35 | 4 | 3·65 | 1·55 | 3 | 0·61 | 0·25 | 12 | 9·31 | 3·57 |

| Months | 1955 | | | 1956 | | | 1957 | | | 1958 | | | 1959 | | | 1960 | | |
|---|---|---|---|---|---|---|---|---|---|---|---|---|---|---|---|---|---|---|
| | No. of rainy days | Monthly rainfall | Heaviest rainfall in 24 hrs. | No. of rainy days | Monthly rainfall | Heaviest rainfall in 24 hrs. | No. of rainy days | Monthly rainfall | Heaviest rainfall in 24 hrs. | No. of rainy days | Monthly rainfall | Heaviest rainfall in 24 hrs. | No. of rainy days | Monthly rainfall | Heaviest rainfall in 24 hrs. | No. of rainy days | Monthly rainfall | Heaviest rainfall in 24 hrs. |
| | 14 | 15 | 16 | 17 | 18 | 19 | 20 | 21 | 22 | 23 | 24 | 25 | 26 | 27 | 28 | 29 | 30 | 31 |
| **SANKARANAYINARKOIL** | | | | | | | | | | | | | | | | | | |
| | 5 | 3·87 | 3.10 | 1 | 0·28 | 0·23 | 0 | 0·00 | 0·00 | 0 | 0·00 | 0·00 | 1 | 0·63 | 0·63 | 1 | 0·19 | 0·15 |
| | 0 | 0·00 | 0·00 | 0 | 0·00 | 0·00 | 1 | 0·11 | 0·11 | 1 | 0·23 | 0·23 | 2 | 2·43 | 0·80 | 4 | 2·38 | 1·25 |
| | 5 | 2·59 | 0·82 | 0 | 0·07 | 0·07 | 1 | 0·13 | 0·13 | 3 | 2·98 | 2·50 | 0 | 0·00 | 0·00 | 6 | 5·31 | 2·25 |
| | 7 | 5·99 | 2·35 | 1 | 1·17 | 0·90 | 2 | 0·48 | 0·38 | 6 | 1·95 | 0·40 | 7 | 5·52 | 1·48 | 5 | 4·86 | 2·29 |
| | 3 | 0·80 | 0·29 | 0 | 0·06 | 0·06 | 0 | 0·00 | 0·00 | 4 | 1·20 | 0·35 | 8 | 4·05 | 1·80 | 5 | 4·14 | 1·80 |
| | 3 | 0·41 | 0·12 | 3 | 1·45 | 0·48 | 3 | 0·79 | 0·23 | 0 | 0·00 | 0·00 | 1 | 0·50 | 0·50 | 0 | 0·00 | 0·00 |
| | 0 | 0·00 | 0·00 | 1 | 0·38 | 0·30 | 1 | 1·25 | 1·05 | 1 | 0·50 | 0·50 | 0 | 0·00 | 0·00 | 6 | 2·44 | 0·87 |
| | 0 | 0·00 | 0·00 | 1 | 0·25 | 0·20 | 0 | 0·00 | 0·00 | 2 | 2·00 | 1·00 | 1 | 0·10 | 0·10 | 0 | 0·10 | 0·05 |
| | 6 | 2·17 | 0·65 | 1 | 0·37 | 0·35 | 0 | 0·00 | 0·00 | 2 | 0·73 | 0·40 | 3 | 1·20 | 0·60 | 1 | 0·40 | 0·40 |
| | 6 | 1·59 | 0·54 | 9 | 4·30 | 2·33 | 11 | 4·79 | 1·45 | 6 | 2·92 | 1·37 | 12 | 5·53 | 1·45 | 10 | 5·80 | 1·19 |
| | 9 | 8·71 | 2·45 | 9 | 4·94 | 2·52 | 11 | 11·64 | 3·40 | 10 | 8·22 | 2·00 | 11 | 4·78 | 1·46 | ... | ... | ... |
| | 5 | 2·71 | 1·05 | ... | ... | 0·07 | 3 | 1·95 | 1·33 | 1 | 0·60 | 0·60 | 4 | 1·33 | 0·65 | ... | ... | ... |
| **SHENCOTTAH** | | | | | | | | | | | | | | | | | | |
| | 4 | 1·43 | 0·84 | 3 | 1·08 | 0·57 | 1 | 0·19 | 0·19 | 1 | 0·82 | 0·67 | 1 | 0·12 | 0·12 | 1 | 0·16 | 0·15 |
| | 0 | 0·00 | 0·00 | 3 | 0·73 | 0·40 | 0 | 0·03 | 0·03 | 3 | 1·07 | 0·46 | 4 | 1·71 | 0·60 | 5 | 2·62 | 1·33 |
| | 5 | 2·54 | 0·87 | 0 | 0·02 | 0·01 | 4 | 1·33 | 0·15 | 4 | 1·42 | 0·48 | 0 | 0·00 | 0·00 | 6 | 2·90 | 1·45 |
| | 8 | 6·87 | 2·60 | 4 | 0·70 | 0·25 | 4 | 1·48 | 0·55 | 9 | 4·80 | 0·80 | 8 | 4·21 | 1·42 | 10 | 6·86 | 3·70 |
| | 9 | 7·34 | 2·72 | 7 | 4·02 | 1·31 | 9 | 3·79 | 0·78 | 10 | 5·30 | 1·97 | 10 | 5·09 | 1·80 | 15 | 10·98 | 3·70 |
| | 17 | 9·66 | 2·02 | 13 | 8·60 | 1·91 | 5 | 10·42 | 2·11 | 11 | 3·34 | 0·50 | 16 | 9·62 | 1·12 | 9 | 2·16 | 0·46 |
| | 6 | 1·09 | 0·25 | 9 | 3·33 | 0·96 | 12 | 9·57 | 2·90 | 14 | 8·59 | 2·73 | 21 | 11·88 | 1·70 | 11 | 4·85 | 1·52 |
| | 2 | 0·56 | 0·25 | 11 | 2·50 | 0·65 | 6 | 1·72 | 0·40 | 14 | 4·32 | 0·71 | 1 | 1·79 | 1·79 | 4 | 1·54 | 0·84 |
| | 11 | 5·11 | 1·20 | 2 | 0·45 | 0·16 | 1 | 0·32 | 0·21 | 2 | 1·98 | 1·30 | 3 | 1·47 | 1·00 | 1 | 0·20 | 0·20 |
| | 5 | 2·10 | 0·93 | 10 | 5·34 | 1·55 | 12 | 11·60 | 3·30 | 9 | 8·56 | 3·25 | 6 | 2·16 | 1·00 | 9 | 7·27 | 2·06 |
| | 9 | 12·89 | 3·24 | 9 | 5·53 | 2·05 | 12 | 8·14 | 1·74 | 10 | 10·25 | 2·50 | 1 | 0·75 | 0·48 | ... | ... | ... |
| | 4 | 1·68 | 0·60 | 1 | 0·47 | 0·32 | 5 | 3·08 | 1·40 | 4 | 0·98 | 0·42 | 4 | 1·69 | 0·79 | ... | ... | ... |

## TABLE 2—RAINFALL STATISTICS RECORDED AT VARIOUS STATIONS DURING 1951—60—(contd.)

| Months | 1951 | | | 1952 | | | 1953 | | | 1954 | | | 1955 | | | 1956 | | | 1957 | | | 1958 | | | 1959 | | | 1960 | | |
|---|---|---|---|---|---|---|---|---|---|---|---|---|---|---|---|---|---|---|---|---|---|---|---|---|---|---|---|---|---|---|
| | No. of rainy days | Monthly rainfall | Heaviest rainfall in 24 hrs. | No. of rainy days | Monthly rainfall | Heaviest rainfall in 24 hrs. | No. of rainy days | Monthly rainfall | Heaviest rainfall in 24 hrs. | No. of rainy days | Monthly rainfall | Heaviest rainfall in 24 hrs. | No. of rainy days | Monthly rainfall | Heaviest rainfall in 24 hrs. | No. of rainy days | Monthly rainfall | Heaviest rainfall in 24 hrs. | No. of rainy days | Monthly rainfall | Heaviest rainfall in 24 hrs. | No. of rainy days | Monthly rainfall | Heaviest rainfall in 24 hrs. | No. of rainy days | Monthly rainfall | Heaviest rainfall in 24 hrs. | No. of rainy days | Monthly rainfall | Heaviest rainfall in 24 hrs. |
| 1 | 2 | 3 | 4 | 5 | 6 | 7 | 8 | 9 | 10 | 11 | 12 | 13 | 14 | 15 | 16 | 17 | 18 | 19 | 20 | 21 | 22 | 23 | 24 | 25 | 26 | 27 | 28 | 29 | 30 | 31 |
| | | | | | | | | | | | | | | | | | | | | | | | | | | | | | | |
| | | | | | | | | | | | | | **STATION** | | | | | | | | | | | | | | | | | |
| | | | | | | | | | | | | | **TUTICORIN** | | | | | | | | | | | | | | | | | |
| ...nuary ... | 1 | 0·11 | 0·11 | 1 | 0·80 | 0·80 | 1 | 0·29 | 0·29 | 3 | 2·34 | 1·67 | 6 | 2·26 | 0·81 | 2 | 1·26 | 0·85 | 1 | 0·22 | 0·22 | 0 | 0·00 | 0·00 | 1 | 0·16 | 0·16 | 0 | 0·00 | 0·00 |
| ...ebruary ... | 0 | 0·00 | 0·00 | 2 | 1·65 | 1·15 | 0 | 0·00 | 0·00 | 0 | 0·00 | 0·00 | 0 | 0·00 | 0·00 | 0 | 0·00 | 0·00 | 0 | 0·03 | 0·03 | 0 | 0·09 | 0·09 | 3 | 3·90 | 1·62 | 1 | 0·79 | 0·71 |
| ...arch .. | 6 | 2·79 | 1·12 | 1 | 0·39 | 0·39 | 1 | 0·32 | 0·32 | 5 | 6·11 | 3·91 | 1 | 1·84 | 1·77 | 0 | 0·03 | 0·03 | 1 | 2·45 | 2·25 | 2 | 0·98 | 0·58 | 0 | 0·00 | 0·00 | 4 | 1·69 | 0·79 |
| ...pril ... | 6 | 3·45 | 1·35 | 2 | 1·46 | 1·25 | 5 | 4·18 | 1·84 | 1 | 1·61 | 1·51 | 7 | 4·35 | 1·38 | 2 | 0·30 | 0·28 | 2 | 1·05 | 0·75 | 2 | 1·06 | 0·49 | 5 | 3·81 | 1·57 | 5 | 4·80 | 1·63 |
| ...ay ... | 0 | 0·00 | 0·00 | 0 | 0·00 | 0·00 | 0 | 0·00 | 0·00 | 3 | 2·07 | 1·71 | 4 | 1·80 | 1·31 | 0 | 0·03 | 0·03 | 3 | 0·95 | 0·53 | 3 | 0·89 | 0·32 | 6 | 3·40 | 1·63 | 3 | 1·72 | 0·92 |
| ...une ... | 0 | 0·01 | 0·01 | 0 | 0·00 | 0·00 | 1 | 0·38 | 0·38 | 1 | 0·27 | 0·27 | 0 | 0·00 | 0·00 | 2 | 0·69 | 0·45 | 0 | 0·08 | 0·05 | 0 | 0·00 | 0·00 | 1 | 0·39 | 0·39 | 0 | 0·00 | 0·00 |
| ...uly ... | 0 | 0·01 | 0·01 | 0 | 0·00 | 0·00 | 3 | 1·14 | 0·43 | 1 | 1·18 | 1·18 | 0 | 0·00 | 0·00 | 0 | 0·03 | 0·03 | 0 | 0·00 | 0·00 | 1 | 0·20 | 0·16 | 0 | 0·08 | 0·08 | 4 | 1·16 | 0·42 |
| ...ugust ... | 0 | 0·00 | 0·00 | 0 | 0·00 | 0·00 | 0 | 0·00 | 0·00 | 0 | 0·00 | 0·00 | 1 | 0·11 | 0·11 | 2 | 0·33 | 0·58 | 0 | 0·04 | 0·04 | 0 | 0·39 | 0·24 | 0 | 0·00 | 0·00 | 0 | 0·00 | 0·00 |
| ...eptember ... | 2 | 1·62 | 1·23 | 0 | 0·00 | 0·00 | 0 | 0·04 | 0·04 | 0 | 0·00 | 0·00 | 2 | 0·80 | 0·48 | 0 | 0·00 | 0·00 | 2 | 0·54 | 0·27 | 0 | 0·00 | 0·00 | 0 | 0·00 | 0·00 | 3 | 0·55 | 0·32 |
| ...ctober ... | 3 | 0·97 | 0·50 | 2 | 0·86 | 0·57 | 7 | 2·44 | 0·53 | 7 | 2·03 | 0·65 | 5 | 3·03 | 1·32 | 7 | 3·23 | 1·58 | 13 | 13·01 | 0·50 | 3 | 0·91 | 0·39 | 7 | 5·60 | 2·36 | 10 | 6·20 | 1·42 |
| ...ovember .. | 9 | 10·92 | 3·10 | 6 | 3·12 | 0·97 | 9 | 4·36 | 1·27 | 2 | 1·23 | 0·71 | 9 | 7·65 | 3·47 | 9 | 11·03 | 5·30 | 15 | 4·73 | 0·75 | 4 | 0·69 | 0·91 | 7 | 7·54 | 3·42 | 12 | 17·79 | 5·31 |
| ...ecember ... | 0 | 0·00 | 0·00 | 1 | 1·05 | 0·97 | 0 | 0·00 | 0·00 | 8 | 5·03 | 3·46 | 4 | 11·89 | 7·41 | 4 | 4·19 | 2·70 | 9 | 3·44 | 0·94 | 1 | 0·75 | 0·75 | 2 | 1·26 | 0·80 | 4 | 1·17 | 0·59 |
| | | | | | | | | | | | | | **STATION** | | | | | | | | | | | | | | | | | |
| | | | | | | | | | | | | | **SATTANKULAM** | | | | | | | | | | | | | | | | | |
| ...uary ... | 3 | 3·18 | 2·77 | 3 | 0·43 | 0·21 | 1 | 0·79 | 0·79 | 6 | 5·47 | 2·30 | 7 | 3·93 | 1·15 | 3 | 0·83 | 0·39 | 2 | 0·23 | 0·13 | 1 | 0·40 | 0·37 | 5 | 1·50 | 0·48 | 1 | 0·16 | 0·16 |
| ...ruary ... | 1 | 0·14 | 0·14 | 2 | 2·22 | 1·75 | 2 | 2·36 | 1·57 | 1 | 0·15 | 0·11 | 0 | 0·05 | 0·05 | 0 | 0·00 | 0·00 | 1 | 0·26 | 0·10 | 1 | 1·00 | 0·93 | 2 | 0·69 | 0·57 | 2 | 1·58 | 0·87 |
| ...rch ... | 1 | 0·72 | 0·64 | 0 | 0·00 | 0·00 | 1 | 0·23 | 0·23 | 5 | 3·54 | 1·79 | 0 | 0·01 | 0·01 | 3 | 1·12 | 0·58 | 3 | 1·56 | 0·16 | 1 | 0·10 | 0·10 | 0 | 0·00 | 0·00 | 4 | 3·20 | 1·00 |
| ...il ... | 6 | 3·29 | 1·30 | 2 | 1·10 | 0·70 | 1 | 0·40 | 0·40 | 3 | 1·59 | 0·99 | 6 | 1·96 | 0·53 | 3 | 0·88 | 0·48 | 0 | 0·00 | 0·00 | 2 | 0·82 | 0·49 | 5 | 1·80 | 0·75 | 5 | 9·94 | 3·10 |
| ...y ... | 2 | 0·66 | 0·37 | 0 | 0·00 | 0·00 | 2 | 1·33 | 1·20 | 2 | 2·45 | 1·28 | 4 | 1·69 | 0·66 | 1 | 0·17 | 0·10 | 5 | 1·16 | 0·48 | 3 | 0·76 | 0·41 | 5 | 1·61 | 0·59 | 4 | 3·09 | 2·10 |
| ...e ... | 1 | 0·18 | 0·10 | 0 | 0·00 | 0·00 | 0 | 0·00 | 0·00 | 0 | 0·00 | 0·00 | 1 | 0·31 | 0·24 | 2 | 0·49 | 0·38 | 1 | 0·33 | 0·27 | 0 | 0·00 | 0·00 | 1 | 1·54 | 1·37 | 0 | 0·03 | 0.03 |
| ... ... | 0 | 0·00 | 0·00 | 0 | 0·00 | 0·00 | 6 | 3·33 | 1·55 | 1 | 0·37 | 0·23 | 0 | 0·00 | 0·00 | 0 | 0·00 | 0·00 | 0 | 0·05 | 0·03 | 0 | 0·00 | 0·00 | 1 | 1·97 | 0·38 | 3 | 2·20 | 1·12 |
| ...ust ... | 1 | 0·28 | 0·28 | 1 | 0·18 | 0·18 | 0 | 0·11 | 0·06 | 1 | 0·16 | 0·14 | 0 | 0·00 | 0·00 | 3 | 1·82 | 1·32 | 1 | 0·50 | 0·50 | 3 | 0·85 | 0·36 | 1 | 0·16 | 0·16 | 1 | 0·68 | 0·68 |
| ...ember ... | 7 | 2·02 | 0·40 | 1 | 0·15 | 0·15 | 0 | 0·14 | 0·09 | 1 | 0·15 | 0·15 | 2 | 1·32 | 0·92 | 0 | 0·00 | 0·00 | 1 | 0·13 | 0·11 | 0 | 0·00 | 0·00 | 2 | 0·62 | 0·39 | 1 | 0·32 | 0·32 |
| ...ber ... | 3 | 2·98 | 2·20 | 2 | 0·54 | 0·44 | 8 | 5·38 | 1·43 | 10 | 5·64 | 1·18 | 2 | 1·90 | 1·52 | 7 | 2·52 | 0·91 | 11 | 9·22 | 2·61 | 5 | 1·21 | 0·25 | 8 | 7·05 | 3·25 | 6 | 5·52 | 2·09 |
| ...ember ... | 13 | 11·60 | 2·64 | 6 | 3·11 | 1·30 | 9 | 7·83 | 2·27 | 2 | 3·29 | 2·99 | 10 | 5·92 | 1·62 | 9 | 8·26 | 1·43 | 14 | 10·74 | 3·19 | 11 | 3·16 | 0·87 | 7 | 6·01 | 3·02 | ... | ... | ... |
| ...mber ... | 1 | 0·29 | 0·22 | 2 | 1·92 | 1·47 | 2 | 0·52 | 0·23 | 5 | 2·45 | 1·86 | 5 | 3·00 | 1·64 | 4 | 3·20 | 1.80 | 6 | 2·91 | 0·82 | 3 | 1·03 | 0·58 | 4 | 3·06 | 1·91 | ... | ... | ... |

## TABLE 2—RAINFALL STATISTICS AS RECORDED AT VARIOUS STATIONS DURING 1951—60—(concld.)

| Months | 1951 | | | 1952 | | | 1953 | | | 1954 | | | 1955 | | | 1956 | | | 1957 | | | 1958 | | | 1959 | | | 1960 | | |
|---|---|---|---|---|---|---|---|---|---|---|---|---|---|---|---|---|---|---|---|---|---|---|---|---|---|---|---|---|---|---|
| | No. of rainy days | Monthly rainfall | Heaviest rainfall in 24 hrs. | No. of rainy days | Monthly rainfall | Heaviest rainfall in 24 hrs. | No. of rainy days | Monthly rainfall | Heaviest rainfall in 24 hrs. | No. of rainy days | Monthly rainfall | Heaviest rainfall in 24 hrs. | No. of rainy days | Monthly rainfall | Heaviest rainfall in 24 hrs. | No. of rainy days | Monthly rainfall | Heaviest rainfall in 24 hrs. | No. of rainy days | Monthly rainfall | Heaviest rainfall in 24 hrs. | No. of rainy days | Monthly rainfall | Heaviest rainfall in 24 hrs. | No. of rainy days | Monthly rainfall | Heaviest rainfall in 24 hrs. | No. of rainy days | Monthly rainfall | Heaviest rainfall in 24 hrs. |
| 1 | 2 | 3 | 4 | 5 | 6 | 7 | 8 | 9 | 10 | 11 | 12 | 13 | 14 | 15 | 16 | 17 | 18 | 19 | 20 | 21 | 22 | 23 | 24 | 25 | 26 | 27 | 28 | 29 | 30 | 31 |
| STATION. | | | | | | | | | | | | | | | | | | | | | | | | | | | | | | |
| PALAYAMCOTTAI | | | | | | | | | | | | | | | | | | | | | | | | | | | | | | |
| January ... | 3 | 2·62 | 2·15 | 4 | 2·21 | 1·04 | 2 | 1·69 | 1·40 | 6 | 3·29 | 1·02 | 8 | 1·94 | 0·34 | 3 | 2·93 | 1·51 | 0 | 0·02 | 0·02 | 1 | 0·61 | 0·61 | 3 | 0·99 | 0·48 | 1 | 0·23 | 0·23 |
| February ... | 0 | 0·06 | 0·06 | 5 | 2·02 | 0·66 | 2 | 0·62 | 0·34 | 0 | 0·00 | 0·00 | 0 | 0·00 | 0·00 | 0 | 0·00 | 0·00 | 1 | 0·76 | 0·70 | 2 | 1·30 | 0·98 | 3 | 0·99 | 0·46 | 4 | 1·70 | 0·50 |
| March ... | 2 | 1·90 | 1·68 | 1 | 0·10 | 0·10 | 2 | 0·00 | 0·36 | 5 | 4·79 | 3·28 | 1 | 0·26 | 0·26 | 2 | 0·37 | 0·28 | 3 | 1·95 | 1·43 | 1 | 0·86 | 0·82 | 0 | 0·00 | 0·00 | 2 | 2·43 | 1·61 |
| April ... | 5 | 4·02 | 1·69 | 4 | 1·79 | 1·23 | 6 | 4·98 | 0·65 | 4 | 1·29 | 0·79 | 7 | 6·71 | 1·73 | 2 | 0·26 | 1·15 | 2 | 0·87 | 0·69 | 2 | 2·44 | 1·39 | 4 | 5·22 | 1·66 | 7 | 5·42 | 1·43 |
| May ... | 5 | 2·02 | 0·81 | 1 | 0·41 | 0·41 | 0 | 0·00 | 0·00 | 1 | 1·12 | 1·12 | 2 | 0·42 | 0·19 | 1 | 0·35 | 0·35 | 3 | 0·88 | 0·31 | 4 | 4·15 | 1·54 | 6 | 4·89 | 3·29 | 2 | 2·91 | 2·52 |
| June ... | 1 | 0·14 | 0·14 | 0 | 0·00 | 0·00 | 0 | 0·09 | 0·09 | 0 | 0·00 | 0·00 | 1 | 0·22 | 0·16 | 1 | 0·39 | 0·37 | 2 | 0·69 | 0·42 | 0 | 0·00 | 0·00 | 1 | 0·36 | 0·24 | 0 | 0·00 | 0·00 |
| July ... | 0 | 0·00 | 0·00 | 0 | 0·00 | 0·00 | 3 | 1·04 | 0·67 | 0 | 0·00 | 0·00 | 0 | 0·00 | 0·00 | 0 | 0·08 | 0·08 | 0 | 0·00 | 0·00 | 1 | 0·26 | 0·17 | 1 | 0·16 | 0·12 | 5 | 2·11 | 0.79 |
| August ... | 2 | 1·30 | 0·66 | 0 | 0·00 | 0·00 | 0 | 0·05 | 0·05 | 1 | 0·30 | 0·13 | 0 | 0·00 | 0·00 | 2 | 2·07 | 1·55 | 0 | 0·00 | 0·00 | 2 | 2·42 | 2·25 | 2 | 1·72 | 1·39 | 1 | 1·11 | 1·04 |
| September ... | 7 | 2·12 | 0·46 | 1 | 0·43 | 0·42 | 3 | 1·50 | 0·77 | 0 | 0·05 | 0·03 | 2 | 0·83 | 0·39 | 1 | 0·47 | 0·38 | 1 | 0·31 | 0·31 | 1 | 0·72 | 0·71 | 2 | 0·41 | 0·18 | 1 | 0·43 | 0·38 |
| October ... | 3 | 1·52 | 0·66 | 6 | 1·63 | 0·62 | 9 | 5·53 | 1·41 | 11 | 7·50 | 2·05 | 6 | 5·22 | 1·78 | 6 | 4·01 | 1·33 | 9 | 8·18 | 2·42 | 8 | 4·47 | 0·88 | 8 | 7·92 | 2·82 | 8 | 7·72 | 2·59 |
| November ... | 13 | 10.31 | 2.16 | 6 | 3·45 | 1·27 | 10 | 10·70 | 3·68 | 3 | 1·32 | 0·74 | 11 | 11·01 | 2·97 | 9 | 3·51 | 1·17 | 13 | 8·30 | 2·16 | 8 | 2·93 | 1·00 | 7 | 5·26 | 1·69 | 19 | 14·59 | 3·77 |
| December ... | 1 | 0·20 | 0·16 | 2 | 0·82 | 0·37 | 3 | 0·59 | 0·25 | 8 | 6·09 | 1·98 | 5 | 2·19 | 1·32 | 6 | 2·37 | 1·15 | 10 | 5·79 | 2·43 | 2 | 0·74 | 0·46 | 5 | 2·77 | 1·13 | 3 | 0·80 | 0·31 |

## TABLE 3—LAND UTILISATION OR CLASSIFICATION OF AREA IN THE DISTRICT DURING 1905—1906 TO 1959—1960

(In Acres)

| Year | Area under forests | Area not available for cultivation | Cultivable waste other than current fallows | Current fallows | Net area under cultivation | Acreage under crops (Gross cropped area) |
|---|---|---|---|---|---|---|
| 1 | 2 | 3 | 4 | 5 | 6 | 7 |
| 1905—1906 | 279,[illegible]64 | 505,637 | 42,382 | 507,957 | 1,[illegible]14,121 | 1,431,220 |
| 1906—1907 | 280,023 | 495,177 | 45,009 | 464,998 | 1,264,000 | 1,472,448 |
| 1907—1908 | 298,000 | 643,723 | 45,287 | 621,182 | 1,864,236 | 2,165,341 |
| 1908—1909 | 298,932 | 647,029 | 51,072 | 677,383 | 1,867,392 | 2,064,573 |
| 1909—1910 | 284,298 | 467,331 | 24,[illegible]26 | 706,732 | 1,311,750 | 1,518,[illegible]00 |
| 1910—1911 | 227,220 | 389,919 | 24,975 | 705,173 | 1,[illegible]06,141 | 1,504,841 |
| 1911—1912 | 250,389 | 450,096 | 75,674 | 593,873 | 1,312,372 | 1,524,959 |
| 1912—1913 | 227,682 | 476,395 | 71,072 | 516,465 | 1,373,498 | 1,605,656 |
| 1913—1914 | 227,649 | 480,700 | 47,889 | 581,275 | 1,318,838 | 1,[illegible]12,486 |
| 1914—1915 | 227,649 | 457,232 | 48,479 | 613,687 | 1,307,321 | 1,514,198 |
| 1915—1916 | 227,740 | 475,135 | 53,737 | 676,348 | 1,210,277 | 1,422,566 |
| 1916—1917 | 227,704 | 418,683 | 38,[illegible]78 | 613,568 | 1,231,238 | 1,45[illegible],806 |
| 1917—1918 | 258,382 | 379,179 | 39,113 | 607,955 | 1,267,762 | 1,497,[illegible]14 |
| 1918—1919 | 229,071 | 562,036 | 43,731 | 627,975 | 1,201,902 | 1,4[illegible],153 |
| 1919—1920 | 226,908 | 566,624 | 47,143 | 611,079 | 1,315,651 | 1,[illegible]8,734 |
| 1920—1921 | 226,908 | 567,335 | 53,588 | 647,773 | 1,271,[illegible]01 | 1,503,379 |
| 1921—1922 | 226,811 | 632,244 | 55,758 | 61[illegible],305 | 1,255,187 | 1,339,027 |
| 1922—1923 | 226,181 | 636,203 | 57,771 | 631,295 | 1,2[illegible],955 | 1,434,936 |
| 1923—1924 | 222,963 | 557,380 | 57,331 | 6[illegible]9,907 | 1,240,736 | 1,448,987 |
| 1924—1925 | 220,804 | 618,922 | 49,780 | 685,487 | 1,212,[illegible]04 | 1,434,506 |
| 1925—1926 | 220,804 | 589,963 | 36,344 | 578,265 | 1,362,[illegible]41 | 1,578,[illegible]7 |
| 1926—1927 | 220,804 | 636,055 | 35,275 | 726,424 | 1,169,759 | 1,393,774 |
| 1927—1928 | 220,804 | 633,993 | 46,665 | 728,459 | 1,158,778 | 1,396,1[illegible]1 |
| 1928—1929 | 220,804 | 620,477 | 52,[illegible]64 | 718,317 | 1,176,737 | 1,395,974 |
| 1929—1930 | 220,804 | 569,246 | 76,054 | 673,831 | 1,248,765 | 1,488,219 |
| 1930—1931 | 220,804 | 542,157 | 156,640 | 696,307 | 1,172,791 | 1,379,715 |
| 1931—1932 | 220,803 | 499,727 | 151,280 | 742,406 | 1,171,488 | 1,350,666 |
| 1932—1933 | 222,554 | 463,878 | 159,041 | 747,6[illegible]5 | 1,195,561 | 1,389,6[illegible]3 |
| 1933—1934 | 221,517 | 464,580 | 166,[illegible]69 | 720,537 | 1,215,496 | 1,4[illegible],[illegible]00 |
| 1934—1935 | 221,517 | 460,544 | 149,497 | 843,239 | 1,113,902 | 1,290,4[illegible]0 |
| 1935—1936 | 220,805 | 459,031 | 153,149 | 798,600 | 1,157,112 | 1,340,6[illegible]0 |
| 1936—1937 | 222,411 | 425,883 | 126,291 | 772,499 | 1,241,643 | 1,471,979 |
| 1937—1938 | 222,481 | 447,710 | 141,116 | 729,628 | 1,247,792 | 1,44[illegible],678 |
| 1938—1939 | 222,252 | 477,131 | 127,310 | 782,245 | 1,179,789 | 1,375,396 |
| 1939—1940 | 222,248 | 461,179 | 127,823 | 809,065 | 1,154,877 | 1,380,290 |
| 1940—1941 | 222,248 | 458,645 | 114,340 | 742,853 | 1,237,106 | 1,477,437 |
| 1941—1942 | 222,248 | 461,108 | 124,102 | 755,832 | 1,211,902 | 1,414,111 |



## TABLE 3—LAND UTILISATION OR CLASSIFICATION OF AREA IN THE DISTRICT DURING 1905—1906 TO 1959—1960—(concld.)

(In Acres)

| Year | Area under Forests | Area not available for cultivation | Cultivable waste other than current fallows | Current fallows | Net area under cultivation | Acreage under crops (Gross cropped area) |
|---|---|---|---|---|---|---|
| 1 | 2 | 3 | 4 | 5 | 6 | 7 |
| 1942—1943 | 222,248 | 455,381 | 116,470 | 722,799 | 1,258,294 | 1,470,117 |
| 1943—1944 | 247,921 | 44[illegible],094 | 117,078 | 711,787 | 1,257,522 | 1,497,653 |
| 1944—1945 | 247,921 | 431,054 | 117,146 | 751,524 | 1,226,757 | 1,440,368 |
| 1945—1946 | 308,936 | 403,716 | 162,676 | 759,136 | 1,141,958 | 1,333,941 |
| 1946—1947 | 308,936 | 403,499 | 115,273 | 744,846 | 1,203,898 | 1,410,777 |
| 1947—1948 | 308,936 | 403,469 | 187,750 | 891,430 | 984,837 | 1,161,510 |
| 1948—1949 | 308,936 | 403,169 | 151,677 | 857,846 | 1,054,494 | 1,240,034 |
| 1949—1950 | 304,024 | 335,928 | 8[illegible],750 | 331,833 | 968,462 | 1,146,152 |
| 1950—1951 | 304,012 | 3[illegible],703 | 753,114 | 319,329 | 1,065,839 | 1,249,648 |
| 1951—1952 | 304,487 | 329,048 | 769,604 | 236,966 | 1,135,052 | 1,359,154 |
| 1952—1953 | 304,487 | 332,293 | 798,338 | 293,285 | 1,047,554 | 1,214,903 |
| 1953—1954 | 303,837 | 331,433 | 761,028 | 216,923 | 1,162,836 | 1,355,632 |
| 1954—1955 | 306,271 | 328,642 | 753,456 | 210,486 | 1,177,202 | 1,385,361 |
| 1955—1956 | 303,208 | 339,458 | 764,953 | 233,767 | 1,138,895 | 1,336,083 |
| 1956—1957 | 314,739 | 339,625 | 753,184 | 279,463 | 1,133,995 | 1,304,730 |
| 1957—1958 | 314,739 | 339,951 | 736,014 | 227,519 | 1,202,753 | 1,413,155 |
| 1958—1959 | 314,739 | 339,951 | 735,791 | 305,504 | 1,125,021 | 1,366,687 |
| 1959—1960 | 312,367 | 338,240 | 727,229 | 258,598 | 1,184,572 | 1,412,613 |

Column 3 includes Barren and uncultivable land and land put to non-agricultural purposes.

Column 4 includes cultivable waste, permanent pastures, other grazing lands, land under miscellaneous tree Crops and other fallow lands.

## TABLE 4—ACREAGE UNDER DIFFERENT CROPS IN THE DISTRICT DURING 1905—1906 TO 1959—1960

| Year | CEREALS AND PULSES | | | | | | | | | |
|---|---|---|---|---|---|---|---|---|---|---|
| | Rice | Barley | Cholam | Cumbu | Ragi | Maize | Bengal Gram | Other food-grains including pulses | Total Cereals and Pulses | Total oil seeds |
| 1 | 2 | 3 | 4 | 5 | 6 | 7 | 8 | 9 | 10 | 11 |
| 1905—1906 | 277,854 | ... | 86,965 | 148,564 | 47,402 | 1,377 | 3,195 | 376,407 | 41,904 | 62,786 |
| 1906—1907 | 303,975 | ... | 92,895 | 155,701 | 47,694 | 940 | 2,626 | 382,933 | 986,764 | 70,142 |
| 1907—1908 | 393,462 | ... | 157,554 | 287,688 | 71,894 | 1,200 | 3,827 | 500,804 | 1,416,429 | 112,865 |
| 1908—1909 | 315,974 | ... | 178,219 | 302,116 | 74,629 | ... | 4,259 | 501,283 | 1,376,480 | 90,300 |
| 1909—1910 | 271,636 | ... | 138,155 | 225,772 | 50,096 | ... | 3,815 | 305,258 | 994,732 | 56,498 |
| 1910—1911 | 278,150 | ... | 108,252 | 242,729 | 40,033 | ... | 3,606 | 327,435 | 1,000,205 | 23,129 |
| 1911—1912 | 306,316 | ... | 104,347 | 236,824 | 40,104 | ... | 3,560 | 291,369 | 982,520 | 81,237 |
| 1912—1913 | 328,308 | ... | 117,161 | 242,227 | 37,985 | ... | 3,530 | 365,977 | 1,095,188 | 73,212 |
| 1913—1914 | 317,418 | ... | 108,905 | 232,743 | 39,578 | ... | 3,645 | 314,732 | 1,017,021 | 55,792 |
| 1914—1915 | 336,933 | ... | 111,161 | 237,844 | 39,724 | ... | 4,364 | 323,332 | 1,053,37 | 73,109 |
| 1915—1916 | 309,365 | 108 | 112,446 | 227,089 | 37,414 | 86 | 4,194 | 260,054 | 955,756 | 42,480 |
| 1916—1917 | 295,847 | ... | 114,322 | 213,840 | 41,249 | 77 | 3,634 | 264,846 | 933,817 | 71,213 |
| 1917—1918 | 313,387 | ... | 112,990 | 212,322 | 44,216 | 85 | 3,418 | 280,730 | 967,148 | 7[illegible],016 |
| 1918—1919 | 317,193 | ... | 109,857 | 209,119 | 42,314 | 92 | 3,270 | 259,140 | 976,985 | 580,153 |
| 1919—1920 | 348,163 | ... | 107,671 | 220,246 | 47,963 | ... | 3,400 | 334,322 | 1,070,663 | 6[illegible],023 |
| 1920—1921 | 356,444 | ... | 115,673 | 217,497 | 46,200 | 4 | 3,[illegible]06 | 301,395 | 1,048,1[illegible] | 55,352 |
| 1921—1922 | 331,329 | ... | 115,821 | 184,557 | 45,079 | 16 | 1,464 | 272,474 | 950,740 | 61,721 |
| 1922—1923 | 355,492 | ... | 112,503 | 180,668 | 38,021 | 18 | 1,467 | 248,276 | 936,445 | 58,1[illegible]8 |
| 1923—1924 | 352,278 | ... | 106,045 | 176,300 | 38,781 | 6 | 1,645 | 247,359 | 9[illegible],414 | 59,498 |
| 1924—1925 | 352,797 | ... | 112,160 | 162,845 | 35,931 | 10,150 | 1,691 | 227,756 | 903,330 | 51,172 |
| 1925—1926 | 361,188 | ... | 107,659 | 202,898 | 40,909 | 11,207 | 1,411 | 190,598 | 915,870 | 66,183 |
| 1926—1927 | 330,013 | ... | 127,936 | 187,822 | 35,081 | 39 | 870 | 194,301 | 876,062 | 73,572 |
| 1927—1928 | 361,699 | ... | 116,440 | 177,450 | 38,983 | ... | 1,133 | 190,641 | 886,346 | 66,284 |
| 1928—1929 | 344,245 | ... | 107,114 | 196,733 | 39,577 | 2,194 | 871 | 195,630 | 886,364 | 67,945 |
| 1929—1930 | 386,896 | ... | 90,954 | 194,068 | 33,622 | 2,004 | 1,065 | 242,577 | 951,186 | 76,410 |



## TABLE 4—ACREAGE UNDER DIFFERENT CROPS IN THE DISTRICT DURING 1905—1906 TO 1959—1960—(contd.)

| Year | Condiments and spices | SUGAR | | | FIBRES | | | | Fodder crops | Orchards and Garden Produce | Miscellaneous food crops | Miscellaneous non-food crops |
|---|---|---|---|---|---|---|---|---|---|---|---|---|
| | | Sugarcane | Others | Total | Cotton | Jute | Others | Total | | | | |
| 1 | 12 | 13 | 14 | 15 | 16 | 17 | 18 | 19 | 20 | 21 | 22 | 23 |
| 1905—1906 | 13,867 | 462 | 48,724 | 49,186 | 239,811 | ... | 490 | 240,301 | 48,559 | 19,920 | ... | 40,104 |
| 1906—1907 | 14,720 | 165 | 46,229 | 46,394 | 233,072 | ... | 512 | 233,584 | 49,327 | 17,984 | ... | 42,130 |
| 1907—1908 | 27,671 | 227 | 45,465 | 45,692 | 418,928 | ... | 19 | 418,947 | 55,552 | 23,541 | ... | 41,021 |
| 1908—1909 | 26,390 | 198 | 48,914 | 49,112 | 391,830 | ... | 655 | 392,485 | 56,308 | 23,732 | ... | 38,461 |
| 1909—1910 | 25,430 | 168 | 46,940 | 47,108 | 293,182 | ... | 521 | 293,703 | 37,068 | 17,838 | .. | 35,602 |
| 1910—1911 | 30,006 | 199 | 43,452 | 43,651 | 299,422 | ... | 462 | 299,884 | 39,767 | 18,093 | ... | 36,251 |
| 1911—1912 | 28,304 | 197 | 42,329 | 42,526 | 307,436 | ... | 629 | 308,065 | 41,343 | 16,523 | ... | 7,549 |
| 1912—1913 | 24,719 | 664 | 43,002 | 43,666 | 284,937 | ... | 432 | 285,369 | 41,502 | 17,663 | ... | 10,029 |
| 1913—1914 | 28,164 | 175 | 42,945 | 43,120 | 294,016 | ... | 603 | 294,619 | 37,022 | 18,071 | ... | 7,410 |
| 1914—1915 | 28,312 | 132 | 41,694 | 41,826 | 228,447 | ... | 431 | 228,878 | 55,423 | 17,576 | ... | 8,483 |
| 1915—1916 | 34,094 | 135 | 43,859 | 43,994 | 236,267 | ... | 572 | 236,839 | 82,635 | 17,114 | 1,870 | 4,457 |
| 1916—1917 | 37,404 | 235 | 43,097 | 43,332 | 251,811 | ... | 468 | 252,279 | 54,733 | 17,608 | 1,066 | 22,347 |
| 1917—1918 | 31,318 | 292 | 40,338 | 40,630 | 273,379 | ... | 478 | 273,857 | 55,386 | 17,185 | 1,719 | 22,457 |
| 1918—1919 | 33,037 | 174 | 41,436 | 41,610 | 300,366 | ... | 431 | 300,797 | 56,358 | 16,272 | 1,333 | 2,643 |
| 1919—1920 | 38,798 | 108 | 40,173 | 40,281 | 247,259 | ... | 516 | 249,775 | 54,616 | 14,114 | 1,947 | 10,038 |
| 1920—1921 | 35,205 | 134 | 39,187 | 39,321 | 242,379 | ... | 733 | 243,112 | 51,992 | 15,961 | 954 | 2,637 |
| 1921—1922 | 28,527 | 205 | 37,923 | 38,128 | 272,051 | ... | 402 | 272,453 | 58,709 | 16,098 | 1,276 | 11,375 |
| 1922—1923 | 32,200 | 219 | 37,413 | 37,632 | 274,175 | ... | 292 | 274,417 | 59,777 | 17,531 | 304 | 18,444 |
| 1923—1924 | 34,493 | 170 | 37,107 | 37,277 | 296,798 | ... | 432 | 293,230 | 61,246 | 15,169 | 344 | 21,316 |
| 1924—1925 | 31,609 | 162 | 34,120 | 34,282 | 307,330 | ... | 370 | 307,700 | 67,373 | 16,803 | 960 | 20,110 |
| 1925—1926 | 36,106 | 157 | 35,744 | 35,901 | 391,578 | ... | 412 | 391,990 | 79,629 | 17,392 | 255 | 35,221 |
| 1926—1927 | 29,360 | 197 | 34,422 | 34,619 | 270,866 | ... | 449 | 271,315 | 63,831 | 14,862 | 786 | 29,311 |
| 1927—1928 | 35,548 | 273 | 33,776 | 34,049 | 281,013 | ... | 398 | 281,411 | 56,683 | 17,936 | 395 | 17,459 |
| 1928—1929 | 32,794 | 166 | 33,268 | 33,434 | 282,231 | ... | 326 | 282,557 | 63,084 | 17,180 | 711 | 11,955 |
| 1929—1930 | 22,400 | 171 | 32,277 | 32,448 | 275,605 | ... | 309 | 275,914 | 81,350 | 16,822 | 1,790 | 29,899 |

## TABLE 4—ACREAGE UNDER DIFFERENT CROPS IN THE DISTRICT DURING 1905—1906 TO 1959—1960—(contd.)

CEREALS AND PULSES

| Year | Rice | Barley | Cholam | Cumbu | Ragi | Maize | Bengal Gram | Other food-grains including pulses | Total cereals and pulses | Total oil seeds |
|---|---|---|---|---|---|---|---|---|---|---|
| 1 | 2 | 3 | 4 | 5 | 6 | 7 | 8 | 9 | 10 | 11 |
| 1930—1931 | 368,074 | ... | 74,729 | 158,374 | 28,745 | .. | 1,136 | 258,429 | 888,988 | [illegible] |
| 1931—1932 | 340,086 | ... | 68,488 | 169,067 | 27,124 | 71 | 991 | 207,233 | 813,061 | 51,5[illegible] |
| 1932—1933 | 335,514 | ... | 76,398 | 165,557 | 24,432 | 325 | 983 | 238,003 | 841,212 | 43,852 |
| 1933—1934 | 367,504 | ... | 77,237 | 152,983 | 27,825 | 697 | 1,187 | 241,568 | 869,000 | 88,710 |
| 1934—1935 | 349,000 | ... | 93,481 | 152,141 | 22,896 | 1 | 1,155 | 133,005 | 751,679 | 49,53[illegible] |
| 1935—1936 | 292,474 | ... | 89,569 | 150,023 | 26,319 | 3 | 1,146 | 190,481 | 749,995 | 65,62[illegible] |
| 1936—1937 | 367,237 | ... | 84,620 | 164,627 | 28,807 | 318 | 732 | 212,494 | 878,335 | 75,538 |
| 1937—1938 | 325,094 | ... | 75,476 | 160,674 | 25,233 | 45 | 753 | 222,748 | 810,[illegible]23 | 90,454 |
| 1938—1939 | 291,380 | ... | 87,609 | 178,306 | 26,608 | 14 | 6[illegible]0 | 179,229 | 7[illegible]3,9[illegible] | [illegible]7,5[illegible] |
| 1939—1940 | 292,911 | ... | 75,140 | 174,569 | 20,111 | 91 | 647 | 101,750 | 771,21[illegible] | 83,[illegible] |
| 1940—1941 | 351,123 | ... | 101,403 | 186,993 | 27,177 | 11 | 483 | 206,164 | 873,054 | 86,309 |
| 1941—1942 | 300,086 | ... | 78,367 | 174,417 | 30,837 | 4 | 390 | 208,195 | 852,296 | 87,8[illegible]1 |
| 1942—1943 | 316,863 | ... | 94,028 | 210,238 | 33,828 | .. | 434 | 235,026 | 920,4[illegible]7 | 7[illegible]28 |
| 1943—1944 | 374,285 | ... | 97,105 | 189,825 | 30,911 | .. | 518 | 246,418 | 939,092 | [illegible] |
| 1944—1945 | 363,394 | ... | 83,576 | 174,068 | 34,505 | 1 | 381 | 258,[illegible] | 914,[illegible]70 | [illegible]9,27[illegible] |
| 1945—1946 | 345,554 | ... | 72,649 | 130,571 | 23,903 | 7 | 463 | 219,423 | 792,570 | 52,0[illegible] |
| 1946—1947 | 383,487 | .. | 71,578 | 157,317 | 26,955 | 143 | 256 | 204,865 | 844,601 | [illegible]546 |
| 1947—1948 | 318,030 | ... | 81,793 | 146,163 | 26,884 | 2 | 486 | 115,948 | 684,106 | [illegible]945 |
| 1948—1949 | 362,040 | ... | 77,779 | 158,026 | 29,752 | ... | 395 | 134,009 | 762,011 | [illegible]306 |
| 1949—1950 | 292,770 | ... | 77,117 | 134,359 | 23,220 | 1 | 257 | 139,37[illegible] | 667,0[illegible] | 57,1[illegible]5 |
| 1950—1951 | 312,573 | ... | 73,790 | 157,896 | 22,352 | 16 | 347 | 173,034 | 740,008 | 49,738 |
| 1951—1952 | 356,946 | ... | 79,912 | 178,502 | 23,366 | ... | 318 | 208,078 | 847,12[illegible] | 44,037 |
| 1952—1953 | 244,068 | ... | 91,296 | 181,650 | 25,415 | ... | 157 | 176,453 | 719,039 | 51,427 |
| 1953—1954 | 319,213 | ... | 81,743 | 205,681 | 25,483 | 4 | 175 | 223,485 | 855,784 | 48,915 |
| 1954—1955 | 348,447 | ... | 73,049 | 197,144 | 24,760 | 5 | 213 | 199,688 | 843,808 | 51,647 |



## TABLE 4—ACREAGE UNDER DIFFERENT CROPS IN THE DISTRICT DURING 1905—1906 TO 1959—1960—(contd.)

| Year | Condiments and spices | SUGAR | | | FIBRES | | | | Fodder crops | Orchards and Garden Produce | Miscellaneous food crops | Miscellaneous non-food crops |
|---|---|---|---|---|---|---|---|---|---|---|---|---|
| | | Sugarcane | Others | Total | Cotton | Jute | Others | Total | | | | |
| 1 | 12 | 13 | 14 | 15 | 16 | 17 | 18 | 19 | 20 | 21 | 22 | 23 |
| 1930—1931 | 32,188 | 306 | 32,037 | 32,343 | 248,267 | ... | 325 | 248,592 | 78,551 | 17,485 | 1,558 | 23,068 |
| 1931—1932 | 36,965 | 286 | 32,004 | 33,200 | 258,285 | .. | 338 | 258,623 | 92,954 | 18,945 | 1,268 | 11,527 |
| 1932—1933 | 37,542 | 348 | 31,783 | 32,131 | 271,556 | ... | 17 | 271,573 | 102,071 | 18,704 | 1,647 | 20,891 |
| 1933—1934 | 30,444 | 279 | 32,115 | 32,394 | 295,704 | ... | 275 | 295,979 | 86,945 | 21,644 | 8,566 | 20,618 |
| 1934—1935 | 42,257 | 259 | 31,903 | 32,162 | 288,333 | ... | 272 | 288,605 | 89,264 | 21,038 | 3,150 | 12,713 |
| 1935—1936 | 39,519 | 186 | 32,317 | 32,503 | 312,368 | ... | 288 | 312,658 | 106,369 | 18,409 | 1,308 | 14,243 |
| 1936—1937 | 37,894 | 236 | 38,145 | 38,381 | 294,639 | .. | 256 | 294,895 | 104,701 | 21,055 | 1,436 | 19,744 |
| 1937—1938 | 45,108 | 209 | 38,752 | 38,961 | 314,628 | .. | 512 | 315,140 | 99,010 | 19,930 | 986 | 21,066 |
| 1938—1939 | 53,753 | 208 | 38,907 | 39,115 | 256,388 | ... | 346 | 256,734 | 105,806 | 19,972 | 1,631 | 16,993 |
| 1939—1940 | 49,740 | 169 | 37,862 | 38,031 | 290,387 | ... | 214 | 290,601 | 108,525 | 18,692 | 1,598 | 18,520 |
| 1940—1941 | 41,404 | 251 | 38,455 | 38,706 | 284,507 | ... | 432 | 284,939 | 102,034 | 19,158 | 1,078 | 30,157 |
| 1941—1942 | 47,356 | 175 | 38,091 | 38,266 | 297,869 | ... | 617 | 298,486 | 92,690 | 18,862 | 935 | 27,409 |
| 1942—1943 | 42,744 | 169 | 38,536 | 38,709 | 261,117 | .. | 603 | 261,720 | 93,699 | 16,745 | 732 | 23,187 |
| 1943—1944 | 47,861 | 142 | 38,760 | 38,902 | 278,983 | ... | 557 | 279,540 | 93,567 | 17,798 | 576 | 20,586 |
| 1944—1945 | 35,326 | 200 | 33,639 | 33,839 | 243,593 | ... | 313 | 243,906 | 113,007 | 18,947 | 692 | 20,694 |
| 1945—1946 | 48,692 | 250 | 32,675 | 32,925 | 259,432 | ... | 365 | 259,797 | 103,595 | 22,188 | 1,191 | 20,471 |
| 1946—1947 | 50,706 | 374 | 37,194 | 37,568 | 231,411 | ... | 448 | 231,859 | 132,894 | 21,281 | 416 | 24,907 |
| 1947—1948 | 45,141 | 743 | 35,733 | 36,476 | 202,822 | ... | 945 | 203,767 | 99,891 | 22,930 | 1,061 | 20,593 |
| 1948—1949 | 35,507 | 225 | 35,352 | 35,577 | 216,185 | ... | 387 | 216,572 | 115,442 | 20,827 | 680 | 21,112 |
| 1949—1950 | 37,696 | 204 | 34,506 | 34,710 | 211,855 | ... | 224 | 212,079 | 105,641 | 20,232 | 1,205 | 20,328 |
| 1950—1951 | 37,843 | 399 | 35,299 | 35,698 | 235,114 | ... | 182 | 235,296 | 107,898 | 22,016 | 358 | 20,793 |
| 1951—1952 | 47,583 | 521 | 35,210 | 35,731 | 232,359 | ... | 28 | 232,387 | 104,032 | 19,018 | 668 | 27,220 |
| 1952—1953 | 39,722 | 298 | 34,922 | 35,220 | 220,296 | ... | 177 | 220,473 | 99,220 | 19,445 | 595 | 29,730 |
| 1953—1954 | 38,035 | 345 | 35,908 | 36,253 | 228,278 | ... | 54 | 228,332 | 99,107 | 19,608 | 741 | 29,127 |
| 1954—1955 | 53,881 | 539 | 35,231 | 35,770 | 244,483 | ... | 180 | 244,663 | 105,911 | 18,946 | 2,299 | 28,202 |

## TABLE 4—ACREAGE UNDER DIFFERENT CROPS IN THE DISTRICT DURING 1905—1906 TO 1959—1960—(concld.)

| Year | CEREALS AND PULSES | | |

## TABLE 8—DETAILS OF IRRIGATION PROJECTS IN THE DISTRICT

| S. No. | Name of Scheme | Location and nearest Place | Year of Completion: Start | Year of Completion: Completion | Cost in Lakhs of Rupees † | Districts benefited | Gross area to be irrigated on completion (acres) | Gross area irrigated (in acres) upto March 1961 | Remarks |
|---|---|---|---|---|---|---|---|---|---|
| 1 | 2 | 3 | 4 | 5 | 6 | 7 | 8 | 9 | 10 |
| **I. Schemes in operation prior to the Five Year Plans:** | | | | | | | | | |
| 1. | Srivaikuntam Anicut System | Srivaikuntam | N.A. | 1889 | 17·75 | Tirunelveli | ... | 41,381 | † Cost of Pre-Plan Projects are only upto the end of 1959—1959 |
| 2. | Marudur Anicut System | Marudur | N.A. | 1894 | 0·60 | Do | ... | 31,135 | |
| **II. Projects taken up for execution during First Plan Period:** | | | | | | | | | |
| 1. | Manimuthar Project | 5 miles from Kallidaikurichi Railway Station | 1950 | 1958 | 505·00 | Tirunelveli | 20,000* 83,000 | 20,000* 83,000 | * Stabilisation of old anicut |
| **III. Projects taken up for execution during Second Plan period:** | | | | | | | | | |
| | | | | | Nil | | | | |

## TABLE 9—SOURCES OF IRRIGATION AND WET ACREAGE

| Name of Taluk | Minor Irrigation Schemes: Tanks | Minor Irrigation Schemes: Spring channels | Minor Irrigation Schemes: Total | Total acreage under minor irrigation schemes | No. of major irrigation schemes | Total area irrigated by minor irrigation schemes |
|---|---|---|---|---|---|---|
| 1 | 2 | 3 | 4 | 5 | 6 | 7 |
| 1. Sankaranayinarkoil | ... | 140 | 165 | 2,983·65 | 18 | 6,416·03 |
| 2. Kovilpatti | ... | 239 | 239 | 7,388·07 | ... | ... |
| 3. Srivaikuntam | ... | 146 | 146 | 5,638·77 | 44 | 17,230·49 |
| 4. Tirunelveli | ... | 111 | 111 | 9,984·94 | 104 | 20,448·47 |
| 5. Tenkasi | ... | 170 | 170 | 9,129·49 | 84 | 13,192·01 |
| 6. Shencottah | ... | 154 | 154 | 4,495·54 | 7 | 1,838·77 |
| 7. Ambasamudram | ... | 275 | 275 | 8,652·98 | 195 | 28,586·51 |
| 8. Nanguneri | ... | 488 | 488 | 37,706·32 | 1 | 10,922·68 |
| 9. Tiruchendur | ... | 61 | 61 | 8,517·48 | 44 | 10,106·23 |



## TABLE 10—DETAILS OF CROPPED AREA IN THE DISTRICT DURING 1950—1951 TO 1959—1960

(In Acres)

| Year | Gross Cropped area: Food crops | Gross Cropped area: Non-food crops | Total | Area cropped more than once | Net cropped area |
|---|---|---|---|---|---|
| 1 | 2 | 3 | 4 | 5 | 6 |
| 1950—1951 | 798,080 | 451,568 | 1,249,648 | 183,809 | 1,065,839 |
| 1951—1952 | 950,122 | 409,032 | 1,359,154 | 224,102 | 1,135,052 |
| 1952—1953 | 814,021 | 400,882 | 1,214,903 | 167,349 | 1,047,554 |
| 1953—1954 | 950,421 | 405,211 | 1,355,632 | 192,796 | 1,162,836 |
| 1954—1955 | 954,204 | 431,157 | 1,385,361 | 208,159 | 1,177,202 |
| 1955—1956 | 915,230 | 420,858 | 1,336,088 | 197,193 | 1,138,895 |
| 1956—1957 | 900,022 | 404,708 | 1,304,730 | 170,735 | 1,133,995 |
| 1957—1958 | 951,754 | 461,401 | 1,413,155 | 210,402 | 1,202,753 |
| 1958—1959 | 949,413 | 417,274 | 1,366,687 | 241,666 | 1,125,021 |
| 1959—1960 | 976,445 | 436,168 | 1,412,613 | 228,041 | 1,184,572 |

## TABLE 11—PERCENTAGE OF AREA UNDER PRINCIPAL CROPS DURING 1950—1951 TO 1959—1960

| Year | Paddy | Cholam | Cumbu | Ragi | Total Cereals | Pulses other than Horsegram | Food crops | Groundnut | Gingelly | Cocoanut | Cotton | Non-food crops |
|---|---|---|---|---|---|---|---|---|---|---|---|---|
| 1 | 2 | 3 | 4 | 5 | 6 | 7 | 8 | 9 | 10 | 11 | 12 | 13 |
| 1950—51 | 25·0 | 5·9 | 12·6 | 1·8 | 52·4 | 4·0 | 63·9 | 0·6 | 3·0 | 0·4 | 18·8 | 36·1 |
| 1951—52 | 26·3 | 5·9 | 13·1 | 1·7 | 54·9 | 4·1 | 69·9 | 0·5 | 2·3 | 0·3 | 17·1 | 30·1 |
| 1952—53 | 20·1 | 7·5 | 15·0 | 2·1 | 52·3 | 3·9 | 67·0 | 0·6 | 3·2 | 0·4 | 18·1 | 33·0 |
| 1953—54 | 23·5 | 6·0 | 15·2 | 1·9 | 56·0 | 3·5 | 70·1 | 0·5 | 2·4 | 0·3 | 16·8 | 29·9 |
| 1954—55 | 25·2 | 5·3 | ... | 1·8 | 53·6 | 3·7 | 68·9 | 0·6 | 2·7 | 0·3 | 17·6 | 31·1 |
| 1955—56 | 25·2 | 6·5 | 14·1 | 1·6 | 53·8 | 3·5 | 68·6 | 0·7 | 1·3 | 0·3 | 18·7 | 31·4 |
| 1956—57 | 22·9 | 6·5 | 14·8 | 1·9 | 52·5 | 3·2 | 69·0 | 0·8 | 1·5 | 0·5 | 18·2 | 31·0 |
| 1957—58 | 25·3 | 6·8 | 12·2 | 1·6 | 52·1 | 3·4 | 67·3 | 0·8 | 2·5 | 0·4 | 19·2 | 32·7 |
| 1958—59 | 25·6 | 6·3 | 14·5 | 1·8 | 53·7 | 3·6 | 69·5 | 1·1 | 1·5 | 0·4 | 17·0 | 30·5 |
| 1959—60 | 25·4 | 6·5 | 14·3 | 1·8 | 53·1 | 3·8 | 69·1 | 1·5 | 2·1 | 0·4 | 17·4 | 30·9 |

## TABLE 12—TOTAL OUTTURN OF SELECTED CROPS IN THE DISTRICT DURING 1950–1951 TO 1959–1960

(In Tons)

| Year | CROPS | | | | | | | | | | | |
|---|---|---|---|---|---|---|---|---|---|---|---|---|
| | Paddy | Cholam | Cumbu | Ragi | Korra | Varagu | Samai | Castor | Groundnut | Gingelly | Sugarcane | Tobacco |
| 1 | 2 | 3 | 4 | 5 | 6 | 7 | 8 | 9 | 10 | 11 | 12 | 13 |
| 1950—51 | 174,000 | 24,050 | 20,980 | 11,200 | 40 | 1,640 | 3,840 | 80 | 2,620 | 3,4[illegible]0 | 960 | 80 |
| 1951—52 | 194,000 | 31,200 | 22,850 | 14,430 | 20 | 2,010 | 7,180 | 90 | 3,120 | 3,350 | 1,330 | 160 |
| 1952—53 | 202,000 | 19,300 | 19,200 | 11,000 | 20 | 1,130 | 5,280 | 70 | 3,030 | 3,870 | 720 | 30 |
| 1953—54 | 209,000 | 25,400 | 23,[illegible]00 | 13,000 | [illegible]0 | 1,480 | 9,670 | 80 | 2,930 | 1,250 | 940 | 50 |
| 1954—55 | 213,000 | 42,100 | 42,600 | 18,600 | 60 | 1,7[illegible]0 | 8,000 | 100 | 3,800 | 4,570 | 1,420 | 80 |
| 1955—56 | 240,530 | 21,250 | 26,910 | 12,300 | 50 | 98[illegible] | 6,750 | 100 | 4,880 | 2,180 | 1,580 | 170 |
| 1956—57 | 193,460 | 21,560 | 17,010 | 13,040 | 1,330 | 1,170 | 6,370 | 90 | 4,750 | 2,180 | 1,500 | 70 |
| 1957—58 | 210,480 | 38,800 | 33,560 | 15,550 | 1,280 | 1,120 | 7,550 | 70 | 5,540 | 4,[illegible]0 | 1,[illegible]80 | 90 |
| 1958—59 | 285,010 | 34,790 | 37,870 | 12,360 | 30 | 1,540 | 5,990 | 80 | 7,450 | 2,570 | 3,860 | 250 |
| 1959—60 | 258,550 | 42,930 | 45,990 | 14,360 | 30 | 1,030 | 5,990 | 110 | 10,670 | 2,620 | 1,760 | 180 |

## TABLE 13—AVERAGE YIELD PER ACRE FOR DIFFERENT COMMODITIES IN THE DISTRICT DURING 1950—1951 TO 1959—1960

(In Lbs.)

| Year | COMMODITIES | | | | | | | | | | | |
|---|---|---|---|---|---|---|---|---|---|---|---|---|
| | Paddy | Cholam | Cumbu | Ragi | Korra | Varagu | Samai | Castor | Groundnut | Gingelly | Sugarcane | Tobacco |
| 1 | 2 | 3 | 4 | 5 | 6 | 7 | 8 | 9 | 10 | 11 | 12 | 13 |
| 1950—51 | 1,647·47 | 730·0[illegible] | 297·63 | 1,128·42 | 320·00 | 721·73 | 299·93 | 303·21 | 7[illegible]2·72 | 219·0[illegible] | 60·24 | 782·53 |
| 1951—52 | 1,575·58 | 958·[illegible]5 | 412·[illegible] | 1,983·34 | 428·03 | 763·76 | 360·13 | 358·08 | 951·89 | [illegible]37·7[illegible] | 8[illegible]·8 | 8,9[illegible]3 |
| 1952—53 | 1,494·97 | 759·38 | 297·6[illegible] | 1,0[illegible]3·21 | 306·[illegible]5 | 631·19 | 279·[illegible]1 | 321·31 | 897·40 | 221·21 | 45·79 | 746·67 |
| 1953—54 | 1,993·34 | 976·64 | 448·80 | 1,474·11 | 192·31 | 764·22 | 380·28 | 411·95 | 1,062·69 | 252·12 | 604·90 | 1,018·18 |
| 1954—55 | 1,952·86 | 1,076·32 | 458·01 | 1,703·59 | 494·12 | 836·90 | 38[illegible]·68 | 408·76 | 1,006·74 | 268·79 | 927·[illegible]4 | 1,079·5[illegible] |
| 1955—56 | 1,535·18 | 551·88 | 320·10 | 1,252·26 | 543·69 | 809·44 | 38[illegible]·68 | 397·87 | 1,119·31 | 280·11 | 1,034·91 | 1,116·72 |
| 1956—57 | 1,451·62 | 567·12 | 314·01 | 1,199·77 | 461·32 | 880·94 | 360·50 | 404·01 | 1,008·34 | 257·76 | 934·41 | 9[illegible]·91 |
| 1957—58 | 1,506·97 | 900·04 | 500·07 | 1,521·71 | 482·92 | 873·84 | 388·01 | 397·97 | 1,097·13 | 276·93 | 1,251·78 | 1,095·65 |
| 1958—59 | 1,503·60 | 901·05 | 428·06 | 1,100·11 | 436·36 | 887·93 | 380·11 | 395·58 | 1,063·88 | 271·79 | 2,514·72 | 1,035·12 |
| 1959—60 | 1,615·11 | 1,039·98 | 510·03 | 1,265·15 | 439·22 | 876·60 | 399·89 | 389·87 | 1,097·17 | 277·37 | 1,035·67 | 1,031·20 |



## TABLE 14—MONTHLY AVERAGE WHOLESALE PRICES OF STAPLE PRODUCTS IN THE REGION

(Price in Rupees per maund of 82 2/7 Lbs. till March 1960 and per quintal of 100 kg. from April 1960 onwards)

| Year | January | February | March | April | May | June | July | August | September | October | November | December |
|---|---|---|---|---|---|---|---|---|---|---|---|---|
| 1 | 2 | 3 | 4 | 5 | 6 | 7 | 8 | 9 | 10 | 11 | 12 | 13 |
| | Rs. | Rs. | Rs. | Rs. | Rs. | Rs. | Rs. | Rs. | Rs. | Rs. | Rs. | Rs. |
| **STATION: TIRUNELVELI** | | | | | | | | | | | | |
| **Commodity: Black gram** | | | | | | | | | | | | |
| 1950 | 25·86 | 25·86 | 25·86 | 25·86 | 25·86 | 25·86 | 27·74 | 28·21 | 28·21 | 28·20 | 28·20 | 28·20 |
| 1951 | 28·21 | 30·09 | 30·09 | 31·97 | 35·4[illegible] | 32·91 | 32·91 | 32·91 | 32·91 | 31·50 | 30·09 | 27·89 |
| 1952 | 25·86 | 25·86 | 23·42 | 22·57 | 24·73 | 25·86 | 26·55 | 32·21 | 32·21 | 30·09 | 30·08 | 30·13 |
| 1953 | 30·13 | 28·25 | 28·25 | 28·25 | 28·04 | 26·63 | 22·63 | 28·25 | 28·25 | 27·60 | 26·23 | 25·81 |
| 1954 | 25·81 | 23·44 | 23·44 | 23·44 | 23·44 | 23·44 | 23·44 | 22·38 | 21·75 | 21·00 | 21·00 | 21·00 |
| 1955 | 16·06 | 14·50 | 17·44 | 16·01 | 18·63 | 18·00 | 19·13 | 19·19 | 19·69 | 20·06 | 21·63 | 22·19 |
| 1956 | 24·38 | 23·69 | 24·38 | 26·25 | 27·19 | 28·88 | 29·06 | 29·44 | 29·44 | 20·63 | 24·13 | 23·69 |
| 1957 | 21·00 | 20·13 | ... | 21·72 | 21·71 | 22·41 | 25·64 | 23·83 | 23·87 | 23·54 | 21·77 | 20·66 |
| 1958 | 19·69 | 18·55 | 18·87 | 19·63 | 18·90 | 19·92 | 19·10 | 21·45 | 20·90 | 21·60 | 21·72 | 21·32 |
| 1959 | 23·37 | 26·75 | 26·75 | 22·48 | 22·75 | 22·58 | 22·32 | 22·88 | 24·13 | 25·52 | 21·79 | 20·57 |
| 1960 | 19·47 | 18·72 | 20·54 | 59·59 | 52·65 | 52·08 | 60·36 | 60·00 | 57·84 | 58·06 | 58·06 | 58·05 |
| 1961 | 58·06 | 54·45 | 54·58 | 64·95 | 64·95 | 66·70 | 69·88 | 70·25 | 72·05 | 64·88 | 71·25 | 70·33 |
| **Commodity: Green gram** | | | | | | | | | | | | |
| 1955 | ... | ... | ... | ... | 11·69 | 10·88 | 11·69 | 12·63 | 11·31 | 10·13 | 16·44 | 17·38 |
| 1956 | 17·06 | 15·63 | 14·81 | 14·50 | 14·50 | 14·81 | ... | ... | 14·00 | ... | 17·44 | 19·75 |
| 1957 | 19·75 | ... | ... | 19·48 | ... | 17·25 | 20·29 | 16·67 | 16·41 | 16·88 | 18·24 | 18·05 |
| 1958 | 18·08 | 16·53 | 16·16 | 16·62 | 17·58 | 18·89 | 20·21 | 23·44 | 23·88 | 24·16 | 23·97 | 23·10 |
| 1959 | 22·08 | 23·33 | 22·78 | 23·02 | 23·32 | 22·78 | 24·25 | 23·98 | 23·69 | 22·55 | 21·64 | 19·84 |
| 1960 | 19·47 | 17·99 | 20·26 | 62·99 | 58·06 | 57·07 | 56·50 | 53·58 | 53·93 | 52·06 | 52·06 | 52·57 |
| 1961 | 52·99 | 52·78 | 41·09 | 53·96 | 59·35 | 61·59 | 58·79 | 58·96 | 53·77 | 51·62 | 51·62 | 51·19 |

## TABLE 14—MONTHLY AVERAGE WHOLESALE PRICES OF STAPLE PRODUCTS IN THE REGION—(contd.)

**(Price in Rupees per maund of 82 2 7 Lbs. till March 1960 and per quintal of 100 kg. from April 1960 onwards)**

| Year | January | February | March | April | May | June | July | August | September | October | November | December |
|---|---|---|---|---|---|---|---|---|---|---|---|---|
| 1 | 2 | 3 | 4 | 5 | 6 | 7 | 8 | 9 | 10 | 11 | 12 | 13 |
| | Rs. | Rs. | Rs. | Rs. | Rs. | Rs. | Rs. | Rs. | Rs. | Rs. | Rs. | Rs. |
| **Commodity : Cane Jaggery** | | | | | | | | | | | | |
| 1955 | ... | ... | ... | ... | 11·50 | 11·50 | 11·50 | 12·00 | 11·94 | 11·63 | 13·50 | 17·88 |
| 1956 | 16·44 | 15·50 | ... | ... | ... | 17·88 | ... | ... | 16·50 | ... | 16·44 | 24·00 |
| 1957 | ... | ... | ... | 15·96 | 15·77 | 15·77 | ... | 17·55 | 18·37 | 19·51 | 18·93 | 18·95 |
| 1958 | 19·26 | 17·69 | 13·99 | 14·51 | 15·27 | 17·28 | 17·45 | 18·76 | 18·56 | 19·99 | .0·73 | 21·39 |
| 1959 | 19·89 | 20·56 | 20·16 | 19·75 | 20·78 | 26·48 | 27·71 | 27·98 | 27.10 | 31·26 | 32·79 | 31·21 |
| **Commodity: Gingelly seeds** | | | | | | | | | | | | |
| 1950 | 32.91 | 36·16 | 38·40 | 37.80 | 35·53 | 33.91 | 36·80 | 39·65 | 44·12 | 47·01 | 45·88 | 42·79 |
| 1951 | 42·79 | 42·39 | 42·29 | 43·88 | 40·70 | 40·70 | 37·65 | 32·25 | 31·09 | 32·91 | 33·91 | 34·91 |
| 1952 | 34·91 | 33·41 | 31·12 | 29·92 | 30·92 | 28·55 | 31·42 | 36·50 | 38·40 | 38·40 | 35·92 | 33·00 |
| 1953 | 33·00 | 33·00 | 33·50 | 34·25 | 31·45 | 32·88 | 33·00 | 31·81 | 35·00 | 35·40 | 35·25 | 29·81 |
| 1954 | 28·00 | 28·75 | 29·00 | 30·00 | 30·88 | 30·50 | 29·13 | 26·75 | 23·50 | 24·00 | 24·50 | 23·38 |
| 1955 | 22·25 | 20·00 | 20·00 | 20·00 | 17·94 | 18·19 | 20·06 | 20·00 | 20·88 | 23·00 | 24·25 | 24·63 |
| 1956 | 30·88 | 32·50 | 33·00 | 37 00 | 38·31 | 38·50 | 42·75 | 40·00 | 40·25 | 38·00 | 37·11 | 37·60 |
| 1957 | 36·38 | 37·50 | ... | ... | ... | 36·40 | ... | 38·90 | 38·90 | ... | 39·97 | 40·49 |
| 1958 | 38·04 | 36·55 | 31·67 | 30·23 | 29·39 | 31·12 | 31·36 | 30·15 | 32·55 | 30·99 | 30·60 | 29·29 |
| 1959 | 28·39 | 31·19 | 33·07 | 32·17 | 32·01 | 31·35 | 31·35 | 34·35 | 32·39 | 35·00 | 34·92 | 32·98 |
| 1960 | 33·42 | 34·69 | 39·29 | 105·21 | 91·28 | 91·25 | 99·67 | 119·33 | 119·33 | 122·63 | 124·01 | 124·01 |
| **Commodity : Rice (Ist Sort)** | | | | | | | | | | | | |
| 1950 | ... | ... | ... | ... | ... | ... | ... | ... | ... | 14·72 | 14·21 | 14·21 |
| 1951 | 14·72 | ... | 16·71 | ... | ... | ... | 17·86 | ... | ... | ... | 19.92 | 19·03 |
| 1952 | ... | ... | 20·40 | ... | ... | ... | ... | ... | ... | .. | .. | ... |
| 1953 | 26·00 | 24·50 | 24·00 | 22·67 | 24·07 | 25·38 | 26·23 | 26·00 | 25·00 | 22·10 | [illegible] | ... |
| 1954 | 19·13 | 16·31 | 15·56 | 15·81 | 15·94 | 17·50 | 17·91 | 18·50 | 16·25 | 16·00 | ... | ... |



## TABLE 14—MONTHLY AVERAGE WHOLESALE PRICES OF STAPLE PRODUCTS IN THE REGION—(contd.)

**(Price in Rupees per maund of 82 2/7 Lbs. till March '60 and per quintal of 100 kg. from April '60 onwards)**

| Year | January | February | March | April | May | June | July | August | September | October | November | December |
|---|---|---|---|---|---|---|---|---|---|---|---|---|
| 1 | 2 | 3 | 4 | 5 | 6 | 7 | 8 | 9 | 10 | 11 | 12 | 13 |
| | Rs. | Rs. | Rs. | Rs. | Rs. | Rs. | Rs. | Rs. | Rs. | Rs. | Rs. | Rs. |
| **Commodity: Rice (1st sort)—(*contd.*)** | | | | | | | | | | | | |
| 1955 | ... | 13·50 | 13·50 | 13·50 | 13·50 | 13·50 | 13·69 | 15·25 | 16·00 | 16·69 | 19·00 | 19·13 |
| 1956 | 19·00 | 18·63 | 17·50 | 17·50 | 18·38 | 19·63 | 20·50 | 23·88 | 23·00 | 23·00 | 24·38 | 23·31 |
| 1957 | ... | 23·00 | ... | 19·64 | 20·63 | 21·53 | 19·34 | 22·12 | 21·23 | 19·94 | 22·60 | 21·92 |
| 1958 | 21·87 | 18·18 | 18·69 | 19·83 | 20·87 | 21·00 | 21·07 | 23·87 | 24·76 | 25·75 | 20·05 | 25·94 |
| 1959 | 24·66 | 20·74 | 20·74 | 20·74 | 20·74 | 20·74 | 20·74 | 20·74 | 20·74 | ... | ... | ... |
| 1960 | ... | ... | 24·03 | 64·52 | ... | ... | ... | ... | ... | ... | ... | ... |
| **STATION : TUTICORIN** | | | | | | | | | | | | |
| **Commodity: Redgram** | | | | | | | | | | | | |
| 1955 | ... | ... | ... | ... | 9·63 | 10·94 | 12·01 | 11·31 | 12·01 | 13·75 | 15·75 | 15·68 |
| 1956 | 15·13 | 15·94 | 16·50 | 18·81 | ... | 15·38 | ... | 16·06 | 18·25 | 18·25 | 18·25 | ... |
| 1957 | ... | 15·81 | ... | 16·53 | 16·36 | 16·12 | 16·64 | 16·55 | 16·52 | ... | ... | ... |
| 1958 | 15·50 | ... | 16·00 | 16·50 | 16·84 | 17·73 | 18·40 | 21·00 | 21·01 | 21·66 | 21·32 | 22·00 |
| 1959 | 24·96 | 26·89 | 25·49 | 23·67 | 24·08 | 24·54 | 23·68 | 19·17 | 18·76 | 19·83 | 19·27 | 19·07 |
| 1960 | 18·86 | 18·06 | 19·27 | 52·91 | 51·63 | 51·63 | 49·24 | 47·31 | 46·14 | 51·51 | 46·77 | 47·30 |
| **Commodity : Bengalgram** | | | | | | | | | | | | |
| 1955 | ... | ... | ... | ... | 9·25 | 10·94 | 14·13 | 12·81 | 12·00 | 11·63 | 11·75 | 11·31 |
| 1956 | 12·19 | 13·44 | 14·25 | 13·06 | ... | 14·56 | ... | 15·88 | 14·75 | 14·19 | 14·38 | ... |
| 1957 | ... | 16·06 | ... | 16·35 | 15·62 | 15·25 | 15·30 | 15·59 | 15·57 | ... | ... | ... |
| 1958 | 14·40 | 18·61 | ... | 13·55 | 14·12 | 14·50 | 16·00 | 17·79 | 19·45 | 20·48 | 20·91 | 21·50 |
| 1959 | 23·84 | 25·09 | 25·14 | ... | 15·96 | 15·65 | 15·49 | 15·50 | 15·24 | 15·27 | 14·85 | 15·00 |
| 1960 | 15·21 | 15·60 | 14·65 | 39·68 | 42·22 | 44·34 | 50·02 | 46·78 | 48·42 | 49·58 | 50·87 | 54·20 |

## TABLE 15—AVERAGE RETAIL PRICES OF THE PRINCIPAL FOODGRAINS IN TERMS OF RUPEES PER MAUND OF 3,200 TOLAS OR 82 2/7 LBS. DURING 1950-51 TO 1959-60

| Year | Paddy 1st Sort | Paddy 2nd Sort | Rice 2nd Sort | Cholam | Cumbu | Ragi | Horsegram |
|---|---|---|---|---|---|---|---|
| 1 | 2 | 3 | 4 | 5 | 6 | 7 | 8 |
| | Rs. | Rs. | Rs. | Rs. | Rs. | Rs. | Rs. |
| **STATION: TUTICORIN** | | | | | | | |
| 1950—51 | ... | 16·72 | 15·82 | ... | ... | ... | ... |
| 1951—52 | — | — | 17·67 | — | — | — | ... |
| 1952—53 | — | — | 21·31 | — | — | — | 16·00 |
| 1953—54 | 16·00 | 13·85 | 18·38 | ... | ... | ... | 16·53 |
| 1954—55 | 8·17 | 7·61 | 15·59 | 7·91 | 8·96 | 9·94 | 10·09 |
| 1955—56 | 11·82 | 11·40 | 16·82 | 9·84 | 8·49 | 6·87 | 9·61 |
| 1956—57 | 14·65 | 13·17 | 20·33 | 13·50 | 12·83 | 13·81 | 12·95 |
| 1957—58 | 12·95 | 12·05 | 21·09 | 13.08 | 14·02 | 13·94 | 13·07 |
| 1958—59 | ... | 14·52 | 22·67 | 13·99 | 14·10 | 12·49 | 15·28 |
| 1959—60 | 15·87 | 13·86 | 23·51 | ... | 14·35 | 12·93 | 15·68 |
| **STATION: TIRUNELVELI** | | | | | | | |
| 1950—51 | ... | 16·72 | 16·27 | ... | ... | ... | 15·81 |
| 1951—52 | ... | ... | 19·03 | ... | ... | ... | 16·64 |
| 1952—53 | ... | ... | 22·69 | ... | ... | ... | 17·27 |
| 1953—54 | ... | ... | 18·73 | ... | ... | ... | 19·11 |
| 1954—55 | ... | 9·80 | 16·72 | 11·10 | 11·83 | 10·23 | 9·43 |
| 1955—56 | 10·74 | 10·12 | 16·42 | 10·90 | 10·03 | 8·87 | 9·20 |
| 1956—57 | 13·70 | 12·82 | 22·13 | 15·19 | 15·11 | 12·51 | 11·18 |
| 1957—58 | 12·67 | 11·84 | 19·05 | 12·54 | 13·65 | 11·01 | 11·17 |
| 1958—59 | 14·23 | 13·35 | 26·31 | 14·29 | ... | 13·26 | 12·71 |
| 1959—60 | 14·84 | 14·26 | 25·00 | 16·96 | ... | 13·90 | 15·91 |
| **STATION: SANKARANAYINARKOIL** | | | | | | | |
| 1950—51 | ... | 10·02 | 15·89 | 9·70 | ... | 7·48 | ... |
| 1951—52 | 11·37 | 10·09 | 16·79 | 10·00 | ... | ... | ... |
| 1952—53 | 14·10 | 15·89 | 19·01 | ... | ... | ... | ... |
| 1953—54 | ... | ... | ... | ... | ... | ... | ... |
| 1954—55 | 11·30 | 9·81 | 15·19 | 9·43 | 8·11 | 8·77 | 5·79 |
| 1955—56 | 12·23 | 10·80 | 15·17 | 10·22 | 6·50 | 8·30 | 7·26 |
| 1956—57 | 15·29 | 14·72 | 23·55 | 14·91 | 11·58 | 11·31 | 10·15 |
| 1957—58 | 13·81 | 13·10 | 22·11 | 12·63 | 10·42 | 11·03 | 11·86 |
| 1958—59 | 15·14 | 13·89 | 22·78 | 12·92 | 13·08 | 11·77 | ... |
| 1959—60 | 15·79 | 14·75 | 26·09 | 14·93 | 14·55 | 13·99 | ... |



## TABLE 15—AVERAGE RETAIL PRICES OF THE PRINCIPAL FOODGRAINS IN TERMS OF RUPEES PER MAUND OF 3,200 TOLAS OR 82 2/7 LBS. DURING 1950-1951 TO 1959-1960—(concld.)

| Year | Paddy 1st Sort | Paddy 2nd Sort | Rice 2nd Sort | Cholam | Cumbu | Ragi | Horsegram |
|---|---|---|---|---|---|---|---|
| 1 | 2 | 3 | 4 | 5 | 6 | 7 | 8 |
| | Rs. | Rs. | Rs. | Rs. | Rs. | Rs. | Rs. |
| **STATION: SATTANKULAM** | | | | | | | |
| 1954—55 | ... | 11·38 | 17·65 | 9·64 | 8·08 | 7·47 | 6·56 |
| 1955—56 | 10·83 | 10·71 | 17·89 | 7·73 | 8·16 | 8·63 | 8·36 |
| 1956—57 | 14·15 | 13·36 | 21·46 | 13·04 | 11·84 | 12·39 | 10·12 |
| 1957—58 | 13·67 | 12·63 | 18·96 | 11·51 | 11·37 | 10·50 | 9·37 |
| 1958—59 | 16·17 | 15·19 | 22·69 | 13·31 | 14·66 | 13·31 | 12·00 |
| 1959—60 | 17·44 | 15·99 | 25·12 | 16·58 | 17·61 | 21·20 | 14·75 |
| **STATION: SHENCOTTAH** | | | | | | | |
| 1955—56 | ... | ... | ... | ... | ... | ... | ... |
| 1956—57 | 13·08 | 12·56 | 17·83 | 16·40 | ... | ... | 14·50 |
| 1957—58 | 12·96 | 12·47 | 17·95 | 15·14 | ... | 11·14 | 12·90 |
| 1958—59 | 13·36 | 12·91 | 20·79 | 13·93 | 16·38 | 10·14 | 13·18 |
| 1959—60 | ... | ... | 20·66 | 14·98 | ... | ... | 14·75 |

Other millets are of comparatively lesser importance

## TABLE 16—LIVESTOCK CENSUS DATA 1920—1961

| Year | Cattle | | | | Buffaloes | | | | Goats | Sheep | Horses and Ponies | Others | Total Livestock | Poultry |
|---|---|---|---|---|---|---|---|---|---|---|---|---|---|---|
| | Male | Female | Young | Total | Male | Female | Young | Total | | | | | | |
| 1 | 2 | 3 | 4 | 5 | 6 | 7 | 8 | 9 | 10 | 11 | 12 | 13 | 14 | 15 |
| 1920 | 258,972 | 110,894 | 69,453 | 439,319 | 20,551 | 64,578 | 46,898 | 132,027 | 199,648 | 579,836 | 861 | 11,778 | 1,363,469 | N.A. |
| 1925 | 280,799 | 126,505 | 89,169 | 496,473 | 23,757 | 77,500 | 45,414 | 146,671 | 295,062 | 722,648 | 664 | 13,344 | 1,674,862 | ,, |
| 1930 | 56,464 | 126,470 | 89,974 | 272,908 | 24,513 | 85,155 | 50,449 | 160,117 | 269,974 | 1,150,457 | 667 | 13,731 | 1,867,854 | ,, |
| 1935 | 260,644 | 134,352 | 126,780 | 521,776 | 27,298 | 92,624 | 67,451 | 187,373 | 289,073 | 810,066 | 1,026 | 15,861 | 1,825,175 | ,, |
| 1940 | 255,081 | 138,867 | 49,722 | 443,670 | 18,773 | 90,957 | 47,587 | 157,317 | 297,373 | 717,974 | 328 | 35,681 | 1,652,343 | 781,710 |
| 1944 | 278,736 | 143,772 | 101,422 | 523,930 | 18,884 | 96,167 | 54,405 | 169,456 | 291,299 | 598,887 | 873 | 46,701 | 1,631,146 | 681,914 |
| 1951 | N.A. | N.A. | N.A. | 537,791 | N.A. | N.A. | N.A. | 174,641 | 282,343 | 717,880 | 261 | 47,388 | 1,760,304 | 737,481 |
| 1956 | 272,582 | 140,484 | 108,164 | 521,230 | 18,127 | 86,809 | 59,273 | 164,208 | 308,355 | 715,463 | 487 | 51,067 | 1,760,810 | 899,703 |
| 1961 | 315,571 | 157,155 | 124,048 | 596,774 | 25,694 | 108,282 | 65,615 | 199,591 | 297,393 | 787,102 | 425 | 52,174 | 1,933,459 | 974,492 |

N. A. Denotes not available.



## TABLE 17—UTILISATION OF THE PRINCIPAL CLASSES OF LIVESTOCK IN THE DISTRICT DURING THE PERIOD 1935—1961

| Year | Description of Livestock | Sex | Breeding | Breeding and Working | Working | Others | Youngstock | Total |
|---|---|---|---|---|---|---|---|---|
| 1 | 2 | 3 | 4 | 5 | 6 | 7 | 8 | 9 |
| 1935 | Cattle ... | Male ... | 7,347 | N.A. | 231,518 | 21,779 | 54,127 | 521,776 |
| | | Female ... | 120,576 | N.A. | 3,682 | 10,094 | 72,653 | |
| | Buffaloes ... | Male ... | 5,719 | N.A | 18,368 | 3,211 | 22,371 | 187,373 |
| | | Female ... | 79,484 | N.A. | 5,185 | 7,955 | 45,080 | |
| 1940 | Cattle ... | Male ... | 2,267 | 6,018 | 233,320 | 13,476 | 25,466 | 443,670 |
| | | Female ... | 137,594 | N.A. | 472 | 801 | 24,256 | |
| | Buffaloes ... | Male ... | 1,932 | N.A. | 15,255 | 1,586 | 18,852 | 157,317 |
| | | Female ... | 88,264 | N.A. | 1,878 | 815 | 28,735 | |
| 1944 | Cattle ... | Male ... | 5,956 | 17,353 | 250,066 | 5,361 | 51,390 | 523,930 |
| | | Female ... | 141,590 | ... | 384 | 1,798 | 50,032 | |
| | Buffaloes ... | Male ... | 2,277 | N.A. | 14,594 | 2,013 | 24,589 | 169,456 |
| | | Female ... | 91,193 | N.A. | 4,028 | 946 | 29,816 | |
| 1951 | Cattle ... | Male ... | 1,299 | N.A. | N.A. | 271,780 | 115,918 | 537,791 |
| | | Female ... | 141,247 | N.A. | N.A. | 7,547 | | |
| | Buffaloes ... | Male ... | 996 | N.A. | N.A. | 24,466 | 58,861 | 174,641 |
| | | Female ... | 83,637 | N.A. | N.A. | 6,681 | | |
| 1956 | Cattle ... | Male ... | 2,182 | N.A. | 261,044 | 9,356 | 108,164 | 521,120 |
| | | Female ... | 137,300 | N.A. | 875 | 2,199 | | |
| | Buffaloes ... | Male ... | 1,083 | N.A. | 14,454 | 2,590 | 59,273 | 166,399 |
| | | Female ... | 83,228 | N.A. | 2,291 | 1,289 | | |
| 1961 | Cattle ... | Male ... | 959 | 23,555 | 279,936 | 11,121 | 124,048 | 596,774 |
| | | Female ... | 153,094 | ... | 539 | 3,522 | | |
| | Buffaloes ... | Male ... | 1,207 | 6,334 | 15,478 | 2,674 | 65,615 | 198,590 |
| | | Female ... | 97,341 | ... | 8,302 | 2,639 | | |

## TABLE 18—NUMBER OF VETERINARY INSTITUTIONS, LIVESTOCK FARMS ETC. IN THE DISTRICT DURING 1950—1951 TO 1959—1960

| Year | Number of Veterinary Hospitals | Number of Veterinary Dispensaries | Number of Veterinary First Aid Centres | Number of Livestock Farms | Number of Poultry Farms | Number of artificial insemination centres |
|---|---|---|---|---|---|---|
| 1 | 2 | 3 | 4 | 5 | 6 | 7 |
| 1950—51 | 1 | 3 | ... | ... | ... | ... |
| 1951—52 | 1 | 3 | ... | ... | ... | ... |
| 1952—53 | 1 | 3 | ... | ... | ... | ... |
| 1953—54 | 1 | 4 | 2 | ... | ... | ... |
| 1954—55 | 1 | 4 | 4 | ... | ... | ... |
| 1955—56 | 1 | 4 | 2 | ... | ... | ... |
| 1956—57 | 1 | 5 | ... | ... | ... | ... |
| 1957—58 | 3 | 5 | 14 | ... | ... | 2 |
| 1958—59 | 3 | 5 | 12 | ... | ... | 2 |
| 1959—60 | 2 | 7 | 11 | ... | ... | 2 |

## TABLE 19—ESTIMATED PRODUCTION OF MILK DURING THE DECADE, 1951—1961 (Quantity in 1,000 Kgs.)

| Year | Cows' Milk | Buffaloes' Milk | Total | Remarks |
|---|---|---|---|---|
| 1 | 2 | 3 | 4 | 5 |
| 1951 | 63,349 | 42,701 | 106,050 | As goats are not generally milked for human consumption the quantity of Goats' milk has not been taken into account. |
| 1956 | 67,875 | 45,982 | 113,857 | |
| 1961 | 74,415 | 53,468 | 127,883 | |

## TABLE 20—STATISTICS REGARDING EMPLOYMENT EXCHANGE OFFICES IN THE DISTRICT DURING 1950—1951 TO 1960—1961

| Year | No. of persons registered | Number of persons provided with employment | | | Total No. of cancelled registration | Total No. of candidates on the live register | No. of Employment offices in the district | Location of office |
|---|---|---|---|---|---|---|---|---|
| | | Technical | Non-technical | Total | | | | |
| 1 | 2 | 3 | 4 | 5 | 6 | 7 | 8 | 9 |
| 1950—51 | 6,978 | 131 | 1,353 | 1,484 | 4,852 | 3,261 | 1 | Palayamcottai |
| 1951—52 | 7,232 | 150 | 1,203 | 1,353 | 5,516 | 3,267 | 1 | " |
| 1952—53 | 8,670 | 161 | 1,739 | 1,900 | 6,376 | 3,646 | 1 | " |
| 1953—54 | 8,891 | 139 | 1,600 | 1,739 | 6,623 | 4,136 | 1 | " |
| 1954—55 | 8,776 | 112 | 1,295 | 1,407 | 7,250 | 4,234 | 1 | " |
| 1955—56 | 9,289 | 121 | 1,342 | 1,463 | 7,460 | 5,765 | 1 | " |
| 1956—57 | 10,878 | 140 | 1,265 | 1,405 | 6,230 | 8,808 | 1 | " |
| 1957—58 | 12,803 | 162 | 1,536 | 1,698 | 8,642 | 6,108 | 1 | " |
| 1958—59 | 13,557 | 150 | 1,246 | 1,396 | 9,452 | 7,781 | 1 | " |
| 1959—60 | 12,989 | 166 | 1,742 | 1,908 | 9,717 | 8,028 | 1 | " |
| 1960—61 | 13,227 | 160 | 2,396 | 2,556 | 10,528 | 8,165 | 1 | " |



## TABLE 21—GROWTH OF FACTORIES IN VARIOUS SECTORS DURING THE YEAR 1952—1958

| Year | By whom owned | Number of industrial establishments | | | | | | | | | |
|---|---|---|---|---|---|---|---|---|---|---|---|
| | | Process allied to agriculture | Textile | Engineering | Minerals and Metals | Food and Beverages | Chemicals and Dyes | Processing wood, stone etc. | Printing | Mining | Total No. of Regd. factories |
| 1 | 2 | 3 | 4 | 5 | 6 | 7 | 8 | 9 | 10 | 11 | 12 |
| 1952 | Government ... | ... | ... | 1 | ... | ... | ... | ... | ... | ... | 1 |
| | Local Fund | | | | | | | | | | |
| | Private | 37 | 8 | 20 | 10 | 52 | 29 | 1 | 15 | ... | 172 |
| 1953 | Government ... | ... | ... | ... | ... | ... | ... | ... | ... | ... | ... |
| | Local Fund | | | | | | | | | | |
| | Private | 35 | 9 | 19 | 6 | 59 | 23 | 1 | 16 | ... | 168 |
| 1954 | Government ... | ... | ... | ... | ... | ... | ... | 1 | ... | ... | 1 |
| | Local Fund | | | | | | | | | | |
| | Private | 39 | 9 | 19 | 5 | 49 | 21 | 1 | 15 | ... | 158 |
| 1955 | Government ... | ... | ... | 1 | ... | ... | ... | 1 | ... | ... | 2 |
| | Local Fund | | | | | | | | | | |
| | Private | 40 | 19 | 17 | 5 | 67 | 23 | 1 | 16 | ... | 188 |
| 1956 | Government ... | ... | ... | 1 | ... | ... | ... | 1 | ... | ... | 2 |
| | Local Fund | | | | | | | | | | |
| | Private | 39 | 26 | 18 | 5 | 63 | 24 | 1 | 17 | ... | 193 |
| 1957 | Government ... | ... | ... | 2 | ... | ... | ... | 1 | ... | ... | 3 |
| | Local Fund | | | | | | | | | | |
| | Private | 41 | 25 | 17 | 4 | 67 | 25 | 2 | 21 | ... | 202 |
| 1958 | Government ... | ... | ... | 1 | 1 | ... | ... | 4 | ... | ... | 6 |
| | Local Fund | | | | | | | | | | |
| | Private | 39 | 23 | 17 | 7 | 91 | 25 | 1 | 18 | ... | 221 |

## TABLE 22—EMPLOYMENT IN TEXTILE AND NON-TEXTILE ESTABLISHMENTS DURING 1952–1958

| Year | Average daily number of workers | | | | | | | | | |
|---|---|---|---|---|---|---|---|---|---|---|
| | Textile | | | | | Non-textile | | | | |
| | Men | Women | Adolescents | Children | Total | Men | Women | Adolescents | Children | Total |
| 1 | 2 | 3 | 4 | 5 | 6 | 7 | 8 | 9 | 10 | 11 |
| 1952 | 10,536 | 2,578 | 158 | 52 | 13,324 | 4,703 | 2,483 | 323 | 237 | 7,746 |
| 1953 | 10,546 | 2,658 | 48 | 5 | 13,257 | 4,458 | 2,238 | 723 | 290 | 7,709 |
| 1954 | 11,323 | 2,684 | 35 | ... | 14,042 | 4,190 | 2,823 | 409 | 200 | 7,622 |
| 1955 | 9,562 | 2,797 | 52 | ... | 12,411 | 4,407 | 3,689 | 553 | 475 | 9,124 |
| 1956 | 11,780 | 3,062 | 46 | ... | 14,888 | 4,618 | 3,868 | 536 | 469 | 9,491 |
| 1957 | 12,354 | 3,108 | 109 | ... | 15,571 | 4,695 | 3,870 | 496 | 482 | 9,543 |
| 1958 | 12,289 | 2,927 | 62 | ... | 15,278 | 5,339 | 4,218 | 597 | 395 | 10,549 |

## TABLE 23—FACTORIES CLASSIFIED BY INDUSTRY WITH AVERAGE DAILY NUMBER OF WORKERS

| S. No. | Name of Industry | Number of establishments | Average number of workers | | | | | Number of establishments for which information is not available |
|---|---|---|---|---|---|---|---|---|
| | | | Men | Women | Adolescents | Children | Total | |
| 1 | 2 | 3 | 4 | 5 | 6 | 7 | 8 | 9 |
| | **Year—1952** | | | | | | | |
| 1 | Water supply stations etc. ... | 1 | 17 | ... | ... | ... | 17 | ... |
| 2 | Cotton ginning and baling ... | 35 | 831 | 873 | 26 | ... | 1,730 | 2 |
| 3 | Rice Mills ... | 27 | 277 | 134 | 12 | ... | 423 | 5 |
| 4 | Manufacture of edible oils ... | 3 | 40 | 1 | ... | ... | 41 | 1 |
| 5 | Tobacco and allied products ... | 4 | 226 | 1 | 48 | 52 | 327 | ... |
| 6 | Cotton Mills ... | 8 | 10,536 | 2,578 | 158 | 52 | 13,324 | ... |
| 7 | Furniture and fixtures ... | 1 | 32 | ... | ... | ... | 32 | ... |
| 8 | Printing, publishing and allied industries ... | 14 | 377 | ... | 6 | 3 | 386 | 1 |
| 9 | Artificial manure ... | 1 | 15 | ... | ... | ... | 15 | ... |
| 10 | Non-metallic Mineral products ... | 3 | 35 | 6 | 29 | 12 | 82 | 4 |
| 11 | Manufacture of cement ... | 1 | 564 | ... | ... | ... | 564 | ... |
| 12 | General and jobbing engineering ... | 1 | 33 | ... | ... | ... | 33 | 1 |
| 13 | Motor vehicles manufacture and repair ... | 18 | 630 | 6 | ... | ... | 636 | 1 |
| 14 | Other industries not classified above ... | 63 | 1,626 | 1,462 | 202 | 170 | 3,460 | 9 |
| | **Year—1953** | | | | | | | |
| 1 | Water supply stations etc. ... | 1 | 16 | ... | ... | ... | 16 | ... |
| 2 | Cotton ginning and baling ... | 35 | 783 | 547 | 177 | ... | 1,507 | ... |
| 3 | Rice Mills ... | 32 | 344 | 141 | 62 | 2 | 549 | 9 |
| 4 | Manufacture of edible oils ... | 3 | 39 | ... | ... | ... | 39 | ... |
| 5 | Tobacco and allied products ... | 4 | 176 | 1 | 82 | 23 | 282 | ... |
| 6 | Cotton Mills ... | 8 | 10,541 | 2,653 | 48 | ... | 13,242 | ... |
| 7 | Furniture and Fixtures ... | 1 | 20 | ... | ... | ... | 20 | ... |
| 8 | Printing, publishing and allied industries ... | 16 | 416 | ... | 27 | ... | 443 | ... |
| 9 | Artificial manure ... | ... | ... | ... | ... | ... | ... | 1 |
| 10 | Non-metallic Mineral products ... | 2 | 31 | ... | 19 | 12 | 62 | 1 |
| 11 | Manufacture of cement ... | 1 | 492 | ... | ... | ... | 492 | ... |
| 12 | General and jobbing engineering ... | 1 | 38 | ... | ... | ... | 38 | ... |
| 13 | Motor vehicles manufacture and repair ... | 16 | 587 | ... | 30 | ... | 617 | 2 |
| 14 | Other industries not classified above ... | 60 | 1,521 | 1,554 | 326 | 258 | 3,659 | 3 |



## TABLE 23—FACTORIES CLASSIFIED BY INDUSTRY WITH AVERAGE DAILY NUMBER OF WORKERS—(contd.)

| S. No. | Name of Industry | Number of establishments | Average number of workers | | | | | Number of establishments for which information is not available |
|---|---|---|---|---|---|---|---|---|
| | | | Men | Women | Adolescents | Children | Total | |
| 1 | 2 | 3 | 4 | 5 | 6 | 7 | 8 | 9 |
| | **Year—1954** | | | | | | | |
| 1 | Water supply stations etc. ... | 1 | 16 | ... | ... | ... | 16 | ... |
| 2 | Cotton ginning and baling ... | 39 | 825 | 949 | ... | ... | 1,774 | ... |
| 3 | Rice Mills ... | 34 | 367 | 167 | ... | ... | 534 | 1 |
| 4 | Tobacco and allied products ... | 4 | 237 | 48 | ... | 22 | 307 | ... |
| 5 | Cotton Mills ... | 8 | 11,292 | 2,680 | 35 | ... | 14,007 | ... |
| 6 | Furniture and Fixtures ... | 1 | 18 | ... | ... | ... | 18 | ... |
| 7 | Printing, publishing and allied industries ... | 14 | 361 | ... | ... | 3 | 364 | 1 |
| 8 | Heavy chemicals ... | 1 | 22 | ... | ... | ... | 22 | ... |
| 9 | Artificial manure ... | 2 | 28 | 10 | ... | ... | 38 | ... |
| 10 | Non-metallic Mineral products ... | 1 | 14 | ... | ... | ... | 14 | ... |
| 11 | Manufacture of cement ... | 1 | 488 | ... | ... | ... | 488 | ... |
| 12 | General and jobbing engineering ... | 1 | 32 | ... | ... | ... | 32 | ... |
| 13 | Motor vehicles manufacture and repair ... | 17 | 560 | 5 | ... | ... | 565 | 1 |
| 14 | Other industries not classified above ... | 55 | 1,253 | 1,648 | 409 | 175 | 3,485 | 1 |
| | **Year—1955** | | | | | | | |
| 1 | Water supply stations etc. ... | 1 | 16 | ... | ... | ... | 16 | ... |
| 2 | Cotton ginning and baling ... | 40 | 807 | 758 | ... | ... | 1,565 | ... |
| 3 | Rice Mills ... | 35 | 397 | 175 | 6 | 3 | 581 | 3 |
| 4 | Manufacture of edible oils ... | 4 | 88 | 3 | ... | ... | 91 | ... |
| 5 | Tobacco and allied products ... | 4 | 244 | 28 | ... | 32 | 304 | ... |
| 6 | Cotton Mills ... | 8 | 9,407 | 2,745 | 52 | ... | 12,204 | ... |
| 7 | Furniture and fixtures ... | 1 | 16 | ... | ... | ... | 16 | ... |
| 8 | Printing, publishing and allied industries ... | 16 | 401 | ... | 3 | ... | 404 | ... |
| 9 | Heavy chemicals ... | 1 | 12 | ... | ... | ... | 12 | ... |
| 10 | Artificial manure ... | 1 | 10 | 7 | ... | ... | 17 | ... |
| 11 | Non-metallic mineral products ... | 1 | 15 | ... | ... | ... | 15 | ... |
| 12 | Manufacture of cement ... | 1 | 477 | ... | ... | ... | 477 | ... |
| 13 | General and jobbing engineering ... | 1 | 31 | ... | ... | ... | 31 | ... |
| 14 | Motor vehicles manufacture and repair ... | 17 | 596 | 1 | ... | ... | 597 | ... |
| 15 | Other industries not classified above ... | 72 | 1,452 | 2,769 | 544 | 440 | 5,205 | 12 |

## TABLE 43—FACTORIES CLASSIFIED BY INDUSTRY WITH AVERAGE DAILY NUMBER OF WORKERS

| S. No. | Name of Industry | Number of establishments | Average number of workers | | | | | Number of establishments for which information is not available |
|---|---|---|---|---|---|---|---|---|
| | | | Men | Women | Adolescents | Children | Total | |
| 1 | 2 | 3 | 4 | 5 | 6 | 7 | 8 | 9 |
| | **Year—1956** | | | | | | | |
| 1 | Water supply stations etc. ... | 1 | 15 | ... | ... | ... | 15 | ... |
| 2 | Cotton ginning and baling ... | 39 | 853 | 782 | ... | ... | 1,635 | ... |
| 3 | Rice Mills ... | 34 | 389 | 161 | ... | ... | 550 | ... |
| 4 | Manufacture of edible oils ... | 5 | 66 | 3 | ... | ... | 69 | ... |
| 5 | Tobacco and allied products ... | 3 | 258 | 28 | ... | ... | 286 | ... |
| 6 | Cotton Mills ... | 11 | 11,361 | 2,957 | 46 | ... | 14,364 | .. |
| 7 | Furniture and fixtures ... | 1 | 15 | ... | ... | ... | 15 | ... |
| 8 | Printing, publishing and allied industries ... | 17 | 415 | ... | ... | ... | 415 | ... |
| 9 | Heavy chemicals ... | 1 | 18 | ... | ... | ... | 18 | ... |
| 10 | Artificial manure ... | 1 | 8 | 16 | ... | .. | 24 | ... |
| 11 | Manufacture of cement ... | 1 | 387 | ... | ... | ... | 387 | ... |
| 12 | General and jobbing engineering ... | 1 | 30 | ... | ... | ... | 30 | ... |
| 13 | Motor vehicles manufacture and repair ... | 18 | 615 | ... | ... | ... | 615 | ... |
| 14 | Other industries not classified above ... | 92 | 1,968 | 2,983 | 536 | 469 | 5,956 | ... |
| | **Year—1957** | | | | | | | |
| 1 | Water supply stations etc. ... | 1 | 15 | ... | ... | ... | 15 | ... |
| 2 | Cotton ginning and baling ... | 41 | 878 | 701 | 8 | ... | 1,587 | ... |
| 3 | Rice Mills ... | 37 | 405 | 171 | 15 | 8 | 599 | ... |
| 4 | Manufacture of edible oils ... | 5 | 65 | 3 | ... | ... | 68 | ... |
| 5 | Tobacco and allied products ... | 3 | 224 | 29 | 9 | 5 | 267 | ... |
| 6 | Cotton Mills ... | 11 | 11,987 | 3,001 | 99 | ... | 15,087 | ... |
| 7 | Furniture and fixtures ... | 2 | 27 | ... | ... | ... | 27 | ... |
| 8 | Printing, publishing and allied industries ... | 21 | 440 | ... | 4 | ... | 444 | ... |
| 9 | Heavy chemicals ... | 1 | 25 | ... | ... | ... | 25 | ... |
| 10 | Non-metallic mineral products ... | 1 | 10 | ... | ... | ... | 10 | ... |
| 11 | Manufacture of cement ... | 1 | 464 | ... | ... | ... | 464 | ... |
| 12 | General and jobbing engineering ... | 2 | 43 | ... | ... | ... | 43 | ... |
| 13 | Motor vehicles manufacture and repair ... | 16 | 629 | ... | ... | ... | 629 | ... |
| 14 | Other industries not classified above ... | 89 | 1,837 | 3,073 | 470 | 469 | 5,849 | ... |



## TABLE 23—FACTORIES CLASSIFIED BY INDUSTRY WITH AVERAGE DAILY NUMBER OF WORKERS—(concld.)

| S. No. | Name of Industry | Number of establishments | Average number of workers | | | | | Number of establishments for which information is not available |
|---|---|---|---|---|---|---|---|---|
| | | | Men | Women | Adolescents | Children | Total | |
| 1 | 2 | 3 | 4 | 5 | 6 | 7 | 8 | 9 |
| | **Year—1958** | | | | | | | |
| 1 | Water supply stations etc. ... | 1 | 10 | ... | ... | ... | 10 | ... |
| 2 | Cotton ginning and baling ... | 39 | 786 | 969 | ... | ... | 1,755 | ... |
| 3 | Rice Mills ... | 48 | 499 | 286 | 13 | 6 | 804 | ... |
| 4 | Manufacture of edible oils ... | 9 | 113 | 13 | ... | ... | 126 | ... |
| 5 | Tobacco and allied products ... | 4 | 198 | 28 | 16 | 36 | 278 | ... |
| 6 | Cotton Mills ... | 12 | 11,987 | 2,844 | 56 | ... | 14,887 | ... |
| 7 | Furniture and fixtures ... | 3 | 57 | ... | ... | ... | 57 | ... |
| 8 | Printing, publishing and allied industries ... | 18 | 409 | ... | 3 | ... | 412 | ... |
| 9 | Heavy Chemicals ... | 1 | 32 | ... | ... | ... | 32 | ... |
| 10 | Artificial manure ... | 1 | 9 | 6 | ... | ... | 15 | ... |
| 11 | Non-metallic mineral products ... | 1 | 23 | ... | ... | ... | 23 | ... |
| 12 | Manufacture of cement ... | 1 | 513 | ... | ... | ... | 513 | ... |
| 13 | General and jobbing engineering ... | 2 | 43 | ... | ... | ... | 43 | ... |
| 14 | Motor vehicles manufacture and repair ... | 14 | 551 | ... | ... | ... | 551 | ... |
| 15 | Textile machinery and accessories ... | 2 | 66 | ... | ... | ... | 66 | ... |
| 16 | Other industries not classified above ... | 98 | 2,332 | 2,999 | 571 | 353 | 6,255 | ... |

## TABLE 24—EDUCATIONAL INSTITUTIONS AND PUPILS

| S. No. | Class of institutions | Number of institutions | | Number of pupils | | | Teaching staff | | | Other staff | | |
|---|---|---|---|---|---|---|---|---|---|---|---|---|
| | | Govt. | Others | Males | Females | Total | Males | Females | Total | Males | Females | Total |
| 1 | 2 | 3 | | 4 | 5 | 6 | 7 | 8 | 9 | 10 | 11 | 12 |
| | **Year 1951—1952** | | | | | | | | | | | |
| 1 | Degree Colleges ... | ... | 6 | 2,402 | 279 | 2,681 | 125 | 41 | 166 | 62 | 6 | 68 |
| 2 | Training Colleges ... | ... | 1 | 40 | ... | 40 | 13 | ... | 13 | 2 | ... | 2 |
| 3 | Training Schools ... | 4 | 7 | 700 | 742 | 1,442 | ... | ... | ... | ... | ... | ... |
| 4 | Secondary Schools ... | 1 | 76 | 26,116 | 6,388 | 32,504 | ... | ... | ... | ... | ... | ... |
| 5 | Basic Schools ... | ... | 32 | 2,007 | 1,122 | 3,129 | ... | ... | ... | ... | ... | ... |
| 6 | Primary Schools ... | 14 | 2,171 | 143,896 | 86,633 | 230,529 | 5,749 | 3,500 | 9,249 | ... | ... | ... |
| | **Year 1952—1953** | | | | | | | | | | | |
| 1 | Degree Colleges ... | ... | 6 | 2,718 | 305 | 3,023 | 139 | 44 | 183 | 69 | 8 | 77 |
| 2 | Training Colleges ... | ... | 1 | 40 | ... | 40 | 13 | ... | 13 | 2 | ... | 2 |
| 3 | Training Schools ... | 4 | 10 | 888 | 826 | 1,741 | ... | ... | ... | ... | ... | ... |
| 4 | Secondary Schools ... | 1 | 79 | 27,440 | 7,268 | 34,708 | ... | ... | ... | ... | ... | ... |
| 5 | Basic Schools ... | 1 | 53 | 3,818 | 1,906 | 5,724 | ... | ... | ... | ... | ... | ... |
| 6 | Primary Schools ... | 14 | 2,211 | 154,779 | 94,945 | 249,724 | 5,803 | 3,927 | 9,730 | ... | ... | ... |
| | **Year 1953—1954** | | | | | | | | | | | |
| 1 | Degree Colleges ... | ... | 6 | 2,838 | 318 | 3,156 | 139 | 44 | 183 | 69 | 8 | 77 |
| 2 | Training Colleges ... | ... | 1 | 46 | ... | 46 | N. A. | N. A. | N. A. | N.A. | N. A. | N. A. |
| 3 | Training Schools ... | 4 | 12 | 865 | 865 | 1,730 | N. A. | N. A. | N. A. | N. A. | N. A | N. A. |
| 4 | Secondary Schools ... | 1 | 82 | 27,303 | 7,515 | 34,818 | N. A. | N. A. | N. A. | N. A. | N. A. | N. A |
| 5 | Basic Schools ... | 1 | 68 | 4,680 | 2,909 | 7,589 | N. A. | N. A. | N. A. | N. A. | N. A. | N. A. |
| 6 | Primary Schools ... | 14 | 2,219 | 166,156 | 105,894 | 272,050 | 5,871 | 4,121 | 9,992 | N. A. | N. A. | N. A |



## TABLE 24—EDUCATIONAL INSTITUTIONS AND PUPILS—(contd.)

| S. No. | Class of institutions | Number of institutions | | Number of pupils | | | Teaching staff | | | Other staff | | |
|---|---|---|---|---|---|---|---|---|---|---|---|---|
| | | Govt. | Others | Males | Females | Total | Males | Females | Total | Males | Females | Total |
| 1 | 2 | 3 | | 4 | 5 | 6 | 7 | 8 | 9 | 10 | 11 | 12 |
| | **Year 1954—1955** | | | | | | | | | | | |
| 1 | Degree Colleges ... | ... | 6 | 2,965 | 355 | 3,320 | 145 | 43 | 188 | 79 | 12 | 91 |
| 2 | Training Colleges ... | ... | 2 | 112 | ... | 112 | N. A. | N. A. | N. A. | N. A. | N. A. | N. A. |
| 3 | Training Schools ... | 4 | 12 | 968 | 755 | 1,723 | N. A. | N. A. | N. A. | N. A. | N. A. | N A. |
| 4 | Secondary Schools ... | 1 | 82 | 27,310 | 7,863 | 35,173 | N. A. | N. A. | N. A. | N. A. | N. A. | N. A. |
| 5 | Basic Schools ... | 1 | 103 | 8,160 | 4,878 | 13,038 | N. A. | N. A. | N. A. | N. A. | N. A. | N. A. |
| 6 | Primary Schools ... | 14 | 2,267 | 167,153 | 108,304 | 275,457 | 6,112 | 4,457 | 10,569 | N. A. | N. A. | N. A. |
| | **Year 1955—1956** | | | | | | | | | | | |
| 1 | Degree Colleges ... | ... | 6 | 3,140 | 403 | 3,543 | 146 | 45 | 192 | 83 | 13 | 96 |
| 2 | Training Colleges ... | ... | 2 | 102 | ... | 102 | 21 | ... | 21 | 6 | ... | 6 |
| 3 | Training Schools ... | 7 | 12 | 1,124 | 685 | 1,809 | N. A. | N. A. | N. A. | N. A. | N. A. | N. A. |
| 4 | Secondary Schools ... | 1 | 89 | 30,229 | 9,212 | 39,441 | N. A. | N. A. | N. A. | N. A. | N. A. | N. A. |
| 5 | Basic Schools ... | 10 | 162 | 11,986 | 6,802 | 18,788 | N. A. | N. A. | N. A. | N. A. | N. A. | N. A. |
| 6 | Primary Schools ... | 13 | 2,256 | 166,596 | 109,887 | 276,483 | 6,431 | 4,805 | 11,263 | ... | ... | ... |
| | **Year 1956—1957** | | | | | | | | | | | |
| 1 | Degree Colleges ... | ... | 6 | 3,345 | 443 | 3,788 | 150 | 49 | 199 | 85 | 12 | 97 |
| 2 | Training Colleges ... | ... | 2 | 122 | ... | 122 | 21 | ... | 21 | 6 | ... | 6 |
| 3 | Training Schools ... | 8 | 11 | 1,519 | 754 | 2,273 | N. A. | N. A. | N. A. | N. A. | N. A. | N. A. |
| 4 | Secondary Schools ... | 6 | 108 | 33,099 | 11,445 | 44,544 | N. A. | N. A. | N. A. | N. A. | N. A. | N. A. |
| 5 | Basic Schools ... | 11 | 165 | 12,345 | 7,292 | 19,637 | N. A. | N. A. | N. A. | N. A. | N. A. | N. A. |
| 6 | Primary Schools ... | 40 | 2,394 | 177,288 | 117,744 | 295,032 | 6,777 | 4,782 | 11,559 | N. A. | N. A. | N. A. |

## TABLE 24—EDUCATIONAL INSTITUTIONS AND PUPILS—(concld.)

| S. No. | Class of institution | Number of institutions | | Number of pupils | | | Teaching staff | | | Other staff | | |
|---|---|---|---|---|---|---|---|---|---|---|---|---|
| | | Govt. | Others | Males | Females | Total | Males | Females | Total | Males | Females | Total |
| 1 | 2 | 3 | | 4 | 5 | 6 | 7 | 8 | 9 | 10 | 11 | 12 |
| | **Year 1957—1958** | | | | | | | | | | | |
| 1 | Degree Colleges ... | ... | 6 | 2,803 | 387 | 3,190 | 150 | 51 | 201 | 88 | 15 | 103 |
| 2 | Training Colleges ... | ... | 3 | 120 | 36 | 156 | 21 | 9 | 30 | 7 | 2 | 9 |
| 3 | Training Schools .. | 7 | 11 | 1,382 | 776 | 2,158 | N. A. | N. A. | N. A. | N. A. | N. A. | N. A. |
| 4 | Secondary Schools ... | 1 | 116 | 33,284 | 12,232 | 45,516 | N. A. | N. A. | N. A. | N. A. | N. A. | N. A. |
| 5 | Basic Schools ... | 13 | 268 | 22,355 | 16,380 | 38,735 | N. A. | N. A. | N. A. | N. A. | N. A. | N. A. |
| 6 | Primary Schools ... | 16 | 2,392 | 173,825 | 119,363 | 293,188 | 6,658 | 4,553 | 11,211 | N. A. | N. A. | N. A. |
| | **Year 1958—1959** | | | | | | | | | | | |
| 1 | Degree Colleges ... | ... | 6 | 3,045 | 441 | 3,486 | 166 | 51 | 217 | 93 | 19 | 112 |
| 2 | Training Colleges ... | ... | 3 | 115 | 39 | 154 | 21 | 9 | 30 | 7 | 2 | 9 |
| 3 | Technical Schools ... | ... | 1 | 116 | ... | 116 | 14 | ... | 14 | 20 | ... | 20 |
| 4 | Training Schools ... | 8 | 11 | 1,445 | 791 | 2,236 | N. A. | N. A. | N. A. | N. A. | N. A. | N. A. |
| 5 | Secondary Schools ... | 4 | 118 | 36,422 | 14,344 | 50,766 | N. A. | N. A. | N. A. | N. A. | N. A. | N. A. |
| 6 | Basic Schools .. | 12 | 284 | 25,340 | 18,067 | 43,407 | N. A. | N. A. | N. A. | N. A. | N. A. | N. A. |
| 7 | Primary Schools ... | 44 | 2,428 | 185,843 | 128,034 | 313,877 | 6,774 | 4,423 | 11,197 | N. A. | N. A. | N. A. |
| | **Year 1959—1960** | | | | | | | | | | | |
| 1 | Degree Colleges ... | .. | 6 | 3,012 | 555 | 3,567 | 187 | 53 | 230 | 99 | 18 | 117 |
| 2 | Training Colleges ... | ... | 3 | 125 | 49 | 174 | 20 | 9 | 29 | 7 | 2 | 9 |
| 3 | Technical Schools ... | .. | 1 | 221 | ... | 221 | 21 | ... | 21 | 36 | ... | 36 |
| 4 | Training Schools ... | 8 | 11 | 1,302 | 808 | 2,110 | N. A. | N. A. | N. A. | N. A. | N. A. | N. A. |
| | Secondary Schools ... | 6 | 125 | 38,463 | 15,168 | 53,631 | N. A. | N. A. | N. A. | N. A. | N. A. | N. A. |
| 6 | Basic Schools ... | 13 | 313 | 28,086 | 21,034 | 49,120 | N. A. | N. A. | N. A. | N. A. | N. A. | N. A. |
| 7 | Primary Schools ... | 42 | 2,437 | 182,896 | 128,310 | 311,206 | 6,793 | 4,324 | 11,117 | N. A. | N. A. | N. A. |



## TABLE 25—ALPHABETICAL LIST OF COLLEGES

| S. No. | Name of the college | Students/Staff | Sex | Year 1951—52 | 52—53 | 53—54 | 54—55 | 55—56 | 56—57 | 57—58 | 58—59 | 59—60 | 60—61 |
|---|---|---|---|---|---|---|---|---|---|---|---|---|---|
| 1 | 2 | 3 | 4 | 5 | 6 | 7 | 8 | 9 | 10 | 11 | 12 | 13 | 14 |
| 1 | The Madura Dravian Thayumanavar Hindu College (1st Grade) Pettai ... | Students | Males | 733 | 733 | 717 | 735 | 767 | 800 | 590 | 550 | 501 | 580 |
| | | | Females | ... | ... | ... | ... | ... | ... | ... | ... | ... | ... |
| | | Teaching staff | Males | 32 | 32 | 32 | 32 | 31 | 33 | 28 | 32 | 34 | 37 |
| | | | Females | ... | ... | ... | ... | 1 | ... | ... | ... | ... | ... |
| 2 | Sarah Tucker College (1st Grade) Palayamkottai ... | Students | Males | ... | ... | ... | ... | ... | ... | ... | ... | ... | ... |
| | | | Females | 185 | 190 | 199 | 212 | 231 | 251 | 232 | 281 | 350 | 408 |
| | | Teaching staff | Males | ... | ... | ... | ... | ... | ... | ... | ... | ... | ... |
| | | | Females | 23 | 24 | 24 | 23 | 23 | 26 | 27 | 26 | 28 | 28 |
| 3 | St. Ignatius Training College for Women (Teaching) Palayamkottai ... | Students | Males | ... | ... | ... | ... | ... | ... | ... | ... | ... | ... |
| | | | Females | ... | ... | ... | ... | ... | ... | 36 | 39 | 49 | 53 |
| | | Teaching staff | Males | ... | ... | ... | ... | ... | ... | ... | ... | ... | ... |
| | | | Females | ... | ... | ... | ... | ... | ... | 9 | 9 | 9 | 9 |
| 4 | St. John's College (1st Grade) Palayamkottai ... | Students | Males | 688 | 699 | 687 | 705 | 708 | 732 | 641 | 739 | 821 | 876 |
| | | | Females | ... | ... | ... | ... | ... | ... | ... | ... | ... | ... |
| | | Teaching staff | Males | 34 | 34 | 35 | 35 | 33 | 31 | 30 | 35 | 38 | 42 |
| | | | Females | ... | ... | ... | ... | ... | ... | ... | ... | ... | ... |
| 5 | St. Mary's College (1st Grade) Tuticorin ... | Students | Males | ... | ... | ... | ... | ... | ... | ... | ... | ... | ... |
| | | | Females | 94 | 115 | 119 | 143 | 172 | 192 | 155 | 160 | 205 | 259 |
| | | Teaching staff | Males | ... | 1 | ... | 1 | ... | ... | ... | ... | 1 | ... |
| | | | Females | 18 | 20 | 22 | 20 | 22 | 23 | 24 | 25 | 25 | 26 |
| 6 | St. Xavier's College (1st Grade) Palayamkottai ... | Students | Males | 782 | 814 | 831 | 871 | 936 | 1,046 | 1,016 | 1,081 | 1,093 | 1,106 |
| | | | Females | ... | ... | ... | ... | ... | ... | ... | ... | ... | ... |
| | | Teaching staff | Males | 42 | 42 | 42 | 41 | 45 | 50 | 61 | 61 | 66 | 64 |
| | | | Females | ... | ... | ... | ... | ... | ... | ... | ... | ... | ... |

## TABLE 25—ALPHABETICAL LIST OF COLLEGES—(concld.)

| S. No. | Name of the college | Students/Staff | Sex | Year 1951—52 | 52—53 | 53—54 | 54—55 | 55—56 | 56—57 | 57—58 | 58—59 | 59—60 | 60—61 |
|---|---|---|---|---|---|---|---|---|---|---|---|---|---|
| 1 | 2 | 3 | 4 | 5 | 6 | 7 | 8 | 9 | 10 | 11 | 12 | 13 | 14 |
| 7 | St. Xavier's Training College (Teaching) Palayamkottai ... | Students | Males | 40 | 40 | 45 | 42 | 42 | 42 | 40 | 42 | 50 | 60 |
| | | | Females | ... | ... | ... | ... | ... | ... | ... | ... | ... | ... |
| | | Teaching staff | Males | 13 | 13 | 13 | 13 | 13 | 13 | 13 | 13 | 12 | 12 |
| | | | Females | ... | ... | ... | ... | ... | ... | ... | ... | ... | ... |
| 8 | V. O. Chidambaram College (1st Grade) Tuticorin ... | Students | Males | 199 | 472 | 603 | 654 | 729 | 767 | 556 | 675 | 597 | 802 |
| | | | Females | ... | ... | ... | ... | ... | ... | ... | ... | ... | ... |
| | | Teaching staff | Males | 17 | 30 | 34 | 36 | 37 | 36 | 31 | 38 | 48 | 50 |
| | | | Females | ... | ... | ... | ... | ... | ... | ... | ... | | ... |
| 9 | V. O. Chidambaram Training College (Teaching) Palayamkottai ... | Students | Males | ... | ... | ... | ... | 60 | 80 | 80 | 73 | 75 | 80 |
| | | | Females | ... | ... | ... | ... | ... | ... | ... | ... | ... | ... |
| | | Teaching staff | Males | ... | ... | ... | 8 | 8 | 8 | 8 | 8 | 8 | 8 |
| | | | Females | ... | ... | ... | ... | ... | ... | ... | ... | ... | ... |



## TABLE 26—TECHNICAL EDUCATIONAL INSTITUTIONS, PUPILS ETC.

| Name of Institutions | Pupil/Staff | Sex | Years 1959—60 | Years 1960—61 | Remarks. |
|---|---|---|---|---|---|
| 1 | 2 | 3 | 4 | 5 | 6 |
| **I. Engineering Colleges** | | | Nil. | | |
| **II. Polytechnics :** | | | | | |
| Sankar Institute of Polytechnic ... | Pupils | Males | 221 | 326 | Started in 1959—60 only. |
| | | Females | ... | ... | |
| | Teaching staff | Males | 21 | 32 | |
| | | Females | — | — | |
| | Other staff | Males | 36 | 37 | |
| | | Females | ... | — | |

## TABLE 27—ALPHABETICAL LIST OF HIGH SCHOOLS IN THE DISTRICT
(As on 1st September 1961)

| S. No. | Name of School | Maintained by | Highest Form or Standard |
|---|---|---|---|
| 1 | 2 | 3 | 4 |
| 1 | Amali Girls' High School, Irudayakulam ... | Aided Non-Mission | X Std. |
| 2 | Ambrose High School, Magnanpuram ... | Aided Mission | X Std. |
| 3 | A. V. Joseph Board High School, Ittamoly ... | District Board | X Std. |
| 4 | Balavinayagar High School, Sivagiri ... | Aided Non-Mission | X Std. |
| 5 | Barenruck High School, Surandai ... | Aided Mission | X Std. |
| 6 | Bishop Roche High School, Idunthakarai ... | " | X Std. |
| 7 | Board Girls' High School, Koilpatti ... | District Board | X Std. |
| 8 | Board Girls' High School, Sankarankoil ... | " | X Std. |
| 9 | Board Girls' High School, Tiruchendur ... | " | X Std. |
| 10 | Board Girls' High School, Kayalpatnam ... | " | X Std. |
| 11 | Board Girls' High School, Eruvadi ... | " | X Std. |
| 12 | Board Girls' High School, Tenkasi ... | " | X Std. |
| 13 | Board High School, Mudithanandal ... | " | X Std. |
| 14 | Board High School, Siruthondanallur ... | " | X Std. |
| 15 | Board High School, Vallanad ... | " | X Std. |
| 16 | Board High School, Kovilpatti ... | " | X Std. |
| 17 | Board High School, Kalungumalai ... | " | X Std. |
| 18 | Board High School, Kayathar ... | " | X Std |
| 19 | Board High School, Vilathikulam ... | " | X Std. |
| 20 | Board High School, Pudur ... | " | X Std. |
| 21 | Board High School, Sennamareddipatti ... | " | X Std. |

## TABLE 27—ALPHABETICAL LIST OF HIGH SCHOOLS IN THE DISTRICT—(contd.)

| S. No. | Name of School | Maintained by | Highest Form or Standard |
|---|---|---|---|
| 1 | 2 | 3 | 4 |
| 22 | Board High School, Pasuvanvanai ... | ,, | X Std. |
| 23 | Board High School, Vembar ... | ,, | X Std. |
| 24 | Board High School, Kurukkuchalai ... | ,, | X Std. |
| 25 | Board High School, Ottaipidaram ... | ,, | X Std. |
| 26 | Board High School, Kottur ... | ,, | X Std. |
| 27 | Board High School, Kulathur ... | ,, | IX Std. |
| 28 | Board High School, Kollanginar ... | ,, | VIII Std. |
| 29 | Board High School, Vanaramuthi ... | ,, | VIII Std. |
| 30 | Board High School, Sankarankoil ... | ,, | X Std. |
| 31 | Board High School, Puliyangudi ... | ,, | X Std. |
| 32 | Board High School, Kuruvikulam ... | ,, | X Std. |
| 33 | Board High School, Karivalamvandanallur ... | ,, | X Std. |
| 34 | Board High School, Vasudevanallur ... | ,, | X Std. |
| 35 | Board High School, Ilayarasanendal ... | ,, | X Std. |
| 36 | Board High School, Veerasingamani ... | ,, | X Std. |
| 37 | Board High School, Alamanaickenpatti ... | ,, | X Std. |
| 38 | Board High School, Kalingapatti ... | ,, | X Std. |
| 39 | Board High School, Vanniconidal ... | ,, | IX Std. |
| 40 | Board High School, Tiruchendur ... | ,, | X Std. |
| 41 | Board High School, Authoor ... | ,, | X Std. |
| 42 | Board High School, Pudukkapattu ... | ,, | X Std. |
| 43 | Board High School, Kayamoli ... | ,, | X Std. |
| 44 | Board High School, Nanguneri ... | ,, | X Std. |
| 45 | Board High School, Valliyur ... | ,, | X Std. |
| 46 | Board High School, Munnanjipatti ... | ,, | X Std. |
| 47 | Board High School, Kalakadu ... | ,, | X Std. |
| 48 | Board High School, Thirukurangudi ... | ,, | X Std. |
| 49 | Board High School, Radhapuram ... | ,, | X Std. |
| 50 | Board High School, Moolaikarampatti ... | ,, | X Std. |
| 51 | Board High School, Samugarangapuram ... | ,, | X Std. |
| 52 | Board High School, Panagudi ... | ,, | X Std. |
| 53 | Board High School, Parappadi ... | ,, | X Std. |
| 54 | Board High School, Eruvadi ... | ,, | X Std. |
| 55 | Board High School, Kuttam ... | ,, | IX Std. |
| 56 | Board High School, Gangaikondan ... | ,, | X Std. |
| 57 | Board High School, Reddiarpatti ... | ,, | X Std. |
| 58 | Board High School, Cheranmahadevi ... | ,, | X Std. |
| 59 | Board High School, Kadayanallur ... | ,, | X Std. |



## TABLE 27—ALPHABETICAL LIST OF HIGH SCHOOLS IN THE DISTRICT—(contd.)

| S. No. | Name of School | Maintained by | Highest Form or Standard |
|---|---|---|---|
| 1 | 2 | 3 | 4 |
| 60 | Board High School, Tenkasi ... | ,, | X Std. |
| 61 | Board High School, Pavvorchatram ... | ,, | X Std. |
| 62 | Board High School Caldwell High School, Tuticorin ... | Aided Mission | X Std. |
| 63 | Cathedral High School, Palayamkottai ... | ,, | X Std. |
| 64 | C. C. M. High School, Idaiyangudi ... | ,, | X Std. |
| 65 | Chatram High School, Kadayam ... | Aided Non-Mission | X Std. |
| 66 | Corcodia High School, Vadakankulam ... | Aided Mission | X Std. |
| 67 | E. T. Girls High School, Magnapuram ... | ,, | X Std. |
| 68 | Government Girls' High School, Shencottah ... | Government | X Std. |
| 69 | Government High School, Shencottah ... | ,, | X Std. |
| 70 | Government High School, Ayikudi ... | ,, | X Std. |
| 71 | Grama Committee High School, Venkateswarapuram ... | Aided Non-Mission | X Std. |
| 72 | Hindu High School, Alwar Thirunagari ... | ,, | X Std. |
| 73 | Hindu High School, Kalampatti ... | ,, | VIII Std. |
| 74 | Hindu High School, Viravanallur ... | ,, | X Std. |
| 75 | Hindu Nadars' High School, Kadambur ... | ,, | X Std. |
| 76 | Holy Cross High School, Tuticorin ... | Aided Mission | IX Std. |
| 77 | Holy Redeemers High School, Tisayanvilai ... | ,, | X Std. |
| 78 | Illathar Valibar Sangam High School, Tuticorin... | Aided Non-Mission | X Std. |
| 79 | Janab Kadar Meerasahib High School, Pettiakulam ... | ,, | X Std. |
| 80 | K. A. High School, Arumuganeri ... | ,, | X Std. |
| 81 | Karapettai Nadar High School, Tuticorin ... | ,, | X Std. |
| 82 | Karapettai Nadar Girls' High School, Tuticorin | ,, | X Std |
| 83 | K. G. S. B. High School, Srivaikuntam ... | ,, | X Std. |
| 84 | Lakshmi Harbara High School, Elathur ... | ,, | X Std. |
| 85 | Maragoochis High School, Nazareth ... | Aided Mission | X Std. |
| 86 | M. D. T. Hindu College School, Tirunelveli ... | Aided Non-Mission | X Std. |
| 87 | Meenakshisundaram Memorial High School, Idaikal ... | ,, | VIII Std. |
| 88 | Municipal Girls' High School, Tirunelveli Junction ... | Municipal | X Std. |
| 89 | Municipal Girls' High School, Tirunelveli Town ... | ,, | X Std. |
| 90 | Municipal High School, Pettai ... | ,, | X Std. |
| 91 | Muslim High School, Melapalayam ... | Aided Non-Mission | X Std. |
| 92 | Naear High School, Kovilpatti ... | ,, | IX Std. |
| 93 | Natarajan High School, Kattunaickenpatti ... | ,, | IX Std. |
| 94 | Nehru National Girls' High School, Vadakankulam ... | ,, | IX Std. |
| 95 | Papanasam Labour Welfare Association High School ... | ,, | X Std. |
| 96 | Pope Memorial High School, Sawyerpuram ... | Aided Mission | X Std. |

## TABLE 27—ALPHABETICAL LIST OF HIGH SCHOOLS IN THE DISTRICT—(contd.)

| No. | Name of School | Maintained by | Highest Form or Standard |
|---|---|---|---|
| | 2 | 3 | 4 |
| 07 | P. V. High School, Gopalasamudram ... | Aided Non-Mission | X Std. |
| 08 | Rajah's High School, Ettayapuram ... | ,, | X Std. |
| 09 | Ramasesha Iyer High School, Pathamadai ... | ,, | X Std. |
| 00 | R. P. High School, Ilanji ... | ,, | X Std. |
| 01 | Sami Ayyar Nadar High School, Nagalapuram ... | ,, | X Std. |
| 02 | Sankar Secondary School, Thalayuthu ... | ,, | X Std. |
| 03 | Sarah Tucker Secondary School, Palayamkottai ... | Aided Mission | X Std. |
| 04 | S. A. V. High School, Tuticorin ... | Aided Non-Mission | X Std. |
| 05 | Schaffter High School, Tirunelveli ... | Aided Mission | X Std. |
| 06 | Seenavana Municipal High School, Tuticorin ... | Municipal Board | X Std. |
| 07 | Sokkalal High School, Mukkudal ... | Aided Non-Mission | X Std. |
| 08 | Sri A. K. Board Girls' High School, Srivaikuntam ... | District Board | X Std. |
| 09 | Sri Kanthimathi Ambal Girls' High School, Palayamkottai ... | Aided Non-Mission | X Std. |
| 10 | Sri Manthiramurthi High School, Tirunelveli ... | ,, | X Std. |
| 11 | Sri Paramakalyani Secondary School, Alwarkurichi ... | ,, | X Std. |
| 12 | St. Aloysious' Girls' High School, Tuticorin ... | Aided Mission | X Std. |
| 13 | St. Aloysious' High School, Kallikulam ... | ,, | X Std. |
| 14 | St. Francis Xavier's High School, Tuticorin ... | ,, | X Std, |
| 15 | St. Ignatius Convent; Palayamcottai ... | ,, | X Std. |
| 16 | St. John's Girls' High School, Nazereth ... | ,, | X Std. |
| 17 | St. Joseph's High School, Manapad ... | ,, | X Std. |
| 18 | St. John's High School, Palayamkottai ... | ,, | X Std. |
| 19 | St. Mary's Girls' High School, Sawyerpuram ... | ,, | X Std. |
| 120 | St. Mary's High School, Vikramasingapuram ... | ,, | X Std. |
| 121 | St. Peter's High School, Ukkirankottai ... | ,, | X Std. |
| 122 | St. Theresa's High School, Vadakkankulam ... | ,, | X Std. |
| 123 | St Thomas' High School, Virapandianpatnam ... | ,, | X Std. |
| 124 | St. Xavier's College School, Palayamcottai ... | ,, | X Std. |
| 125 | Subbiah Vidyalaya Girls' High School, Tuticorin. | Aided Non-Mission | X Std. |
| 126 | Subbiah Vidayalaya High School, Tuticorin ... | ,, | X Std. |
| 127 | Tilak Vidayalaya, Kallidaikurichi ... | ,, | X Std. |
| 128 | Tirupathi High School, Ambasamudram ... | ,, | X Std. |
| 129 | Tiru Arul High School, Kulasekarapatnam ... | ,, | X Std. |
| 130 | T.D.T.A. High School, Puthiamputhur ... | ,, | VIII Std. |
| 131 | T.D.T.A.N. High School, Sattankulam ... | Aided Mission | X Std. |
| 132 | T.D.T.A. High School, Chrithanagaram ... | ,, | X Std. |
| 133 | T.D.T.A. High School, Mudalore ... | ,, | X Std. |



## TABLE 27—ALPHABETICAL LIST OF HIGH SCHOOLS IN THE DISTRICT—(concld.)

| S. No. | Name of School | Maintained by | Highest Form or Standard |
|---|---|---|---|
| 1 | 2 | 3 | 4 |
| 134 | T.V.A. Nallalagu Nadar High School, Periloovanpatti ... | Aided Non-Mission | X Std. |
| 135 | Tucker High School, Pavanavilai ... | Aided Mission | X Std. |
| 136 | Urkad R.S. Girls' High School, Ambasamudram. | Government | X Std. |
| 137 | Victoria Girls' High School, Tuticorin ... | Aided Mission | X Std. |
| 138 | Valliyammayar Girls' High School, Kulasekarapatnam ... | Aided Non-Mission | VIII Std. |
| 139 | Walker High School, Dhonavur ... | Aided Mission | IX Std. |
| 140 | West Tirunel High School, Nallu ... | ,, | X Std. |

## TABLE 28—PARTICULARS OF LIBRARY AND READING ROOM FACILITIES IN THE DISTRICT

| Year | No. of Libraries | | | | Reading Rooms | | Whether subsidised by the State | Daily averag atten-dance |
|---|---|---|---|---|---|---|---|---|
| | Govt./Local Library Authority | Local Bodies | Others | Total | Number | By whom maintained | | |
| 1 | 2 | 3 | 4 | 5 | 6 | 7 | 8 | 9 |
| 1951 | N.A. | N.A. | ... | 12 | 3 | ... | ... | N.A. |
| 1952 | ,, | ,, | ... | 16 | 5 | ... | ... | ,, |
| 1953 | ,, | ,, | ... | 23 | 9 | ... | ... | ,, |
| 1954 | ,, | ,, | ... | 32 | 19 | ... | ... | ,, |
| 1955 | ,, | ,, | ... | 46 | 22 | ... | ... | ,, |
| 1956 | ,, | ,, | ... | 62 | 34 | ... | ... | ,, |
| 1957 | ,, | ,, | ... | 70 | 40 | ... | ... | ,, |
| 1958 | ,, | ,, | ... | 88 | 40 | ... | ... | ,, |
| 1959 | ,, | ,, | ... | 90 | 40 | ... | ... | ,, |
| 1960 | ,, | ,, | ... | 92 | 40 | ... | ... | ,, |

N. A. Details not available.

*Note* : Libraries and reading rooms are maintained by the Local Library Authority and Panchayats. All, except 18 libraries and ten reading rooms, are subsidired by the Government.

## TABLE 29—PARTICULARS OF REGISTERED BIRTHS IN THE DISTRICT

| Year | Males Females Total | Number of Births during January | February | March | April | May | June | July | August | September | October | November | December | Total |
|---|---|---|---|---|---|---|---|---|---|---|---|---|---|---|
| 1 | 2 | 3 | 4 | 5 | 6 | 7 | 8 | 9 | 10 | 11 | 12 | 13 | 14 | 15 |
| 1954 | Males | 2,587 | 2,391 | 2,453 | 2,974 | 2,932 | 2,755 | 2,732 | 2,692 | 3,066 | 3,376 | 3,998 | 4,136 | 36,092 |
| | Females | 2,473 | 2,446 | 2,417 | 2,562 | 2,878 | 2,617 | 2,566 | 2,399 | 2,891 | 3,277 | 3,709 | 3,824 | 34,059 |
| | **Total** | **5,060** | **4,837** | **4,870** | **5,536** | **5,810** | **5,372** | **5,298** | **5,091** | **5,957** | **6,653** | **7,707** | **7,960** | **70,151** |
| 1955 | Males | 3,428 | 3,283 | 3,759 | 3,638 | 4,094 | 4,079 | 3,992 | 4,081 | 3,897 | 4,208 | 3,906 | 4,083 | 46,448 |
| | Females | 3,340 | 2,958 | 3,671 | 3,396 | 4,037 | 3,631 | 3,735 | 3,990 | 3,762 | 3,944 | 3,752 | 3,870 | 44,086 |
| | **Total** | **6,768** | **6,241** | **7,430** | **7,034** | **8,131** | **7,710** | **7,727** | **8,071** | **7,659** | **8,152** | **7,658** | **7,953** | **90,534** |
| 1956 | Males | 3,526 | 3,351 | 3,217 | 3,255 | 3,992 | 4,212 | 3,318 | 3,676 | 3,327 | 3,296 | 3,481 | 3,386 | 42,037 |
| | Females | 3,408 | 3,127 | 3,088 | 3,109 | 3,769 | 4,001 | 3,134 | 3,272 | 3,024 | 3,018 | 3,320 | 3,077 | 39,347 |
| | **Total** | **6,934** | **6,478** | **6,305** | **6,364** | **7,761** | **8,213** | **6,452** | **6,948** | **6,351** | **6,314** | **6,801** | **6,463** | **81,384** |
| 1957 | Males | 2,841 | 2,694 | 3,106 | 3,112 | 3,297 | 3,022 | 3,556 | 3,344 | 3,218 | 3,423 | 3,453 | 3,869 | 38,935 |
| | Females | 2,689 | 2,574 | 2,811 | 2,877 | 2,974 | 2,809 | 3,137 | 3,153 | 3,013 | 3,224 | 3,328 | 3,317 | 35,906 |
| | **Total** | **5,530** | **5,268** | **5,917** | **5,989** | **6,271** | **5,831** | **6,693** | **6,497** | **6,231** | **6,647** | **6,781** | **7,186** | **74,841** |
| 1958 | Males | 3,167 | 2,800 | 2,801 | 2,958 | 3,338 | 3,453 | 3,977 | 3,940 | 3,808 | 3,952 | 3,913 | 4,130 | 42,237 |
| | Females | 2,939 | 2,689 | 2,690 | 2,816 | 3,195 | 3,195 | 3,707 | 3,602 | 3,506 | 3,624 | 3,623 | 3,901 | 39,487 |
| | **Total** | **6,106** | **5,489** | **5,491** | **5,774** | **6,533** | **6,648** | **7,684** | **7,542** | **7,314** | **7,576** | **7,536** | **8,031** | **81,724** |
| 1959 | Males | 3,527 | 3,077 | 3,563 | 3,730 | 3,646 | 3,828 | 3,935 | 3,920 | 3,845 | 3,663 | 3,549 | 3,572 | 43,855 |
| | Females | 3,391 | 3,025 | 3,262 | 3,426 | 3,442 | 3,474 | 3,748 | 3,809 | 3,606 | 3,580 | 3,356 | 3,461 | 41,580 |
| | **Total** | **6,918** | **6,102** | **6,825** | **7,156** | **7,088** | **7,302** | **7,683** | **7,729** | **7,451** | **7,243** | **6,905** | **7,033** | **85,435** |
| 1960 | Males | 3,256 | 2,867 | 3,209 | 3,317 | 3,512 | 3,258 | 3,644 | 3,528 | 3,426 | 3,887 | 3,634 | 3,548 | 41,086 |
| | Females | 2,942 | 2,655 | 2,977 | 3,088 | 3,247 | 3,040 | 3,302 | 3,223 | 3,155 | 3,482 | 3,401 | 3,290 | 37,802 |
| | **Total** | **6,198** | **5,522** | **6,186** | **6,405** | **6,759** | **6,298** | **6,946** | **6,751** | **6,581** | **7,369** | **7,035** | **6,838** | **78,888** |



## TABLE 30—DEATHS DUE TO SPECIFIED CAUSES

| S. No. | Cause | | January | February | March | April | May | June | July | August | September | October | November | December | Annual |
|---|---|---|---|---|---|---|---|---|---|---|---|---|---|---|---|
| 1 | 2 | | 3 | 4 | 5 | 6 | 7 | 8 | 9 | 10 | 11 | 12 | 12 | 14 | 15 |
| | | | | | | | **YEAR 1951** | | | | | | | | |
| 1 | Cholera | ... | 799 | 350 | 360 | 182 | 36 | ... | 5 | 1 | 1 | ... | 4 | 4 | 1,742 |
| 2 | Smallpox | ... | 38 | 64 | 152 | 63 | 25 | 42 | 39 | 40 | 41 | 28 | 37 | 28 | 597 |
| 3 | Plague | ... | ... | ... | ... | ... | ... | ... | ... | ... | ... | ... | ... | ... | ... |
| 4 | Fevers | ... | 970 | 602 | 627 | 625 | 699 | 528 | 593 | 572 | 491 | 604 | 798 | 1,031 | 8,140 |
| 5 | Malaria | ... | 3 | 4 | ... | 9 | 2 | ... | 2 | 1 | ... | 1 | 2 | 4 | 28 |
| 6 | Dysentry & Diarrhoea | ... | 409 | 318 | 223 | 153 | 159 | 160 | 151 | 137 | 114 | 163 | 193 | 278 | 2,458 |
| 7 | Respiratory diseases | ... | 467 | 378 | 367 | 323 | 337 | 321 | 359 | 312 | 300 | 357 | 372 | 394 | 4,287 |
| 8 | Child births | ... | | | | | | | Not available | | | | | | |
| 9 | Total deaths | ... | 5,992 | 4,809 | 4,641 | 3,869 | 3,998 | 3,554 | 3,748 | 3,627 | 3,378 | 4,021 | 4,969 | 5,834 | 52,440 |
| | | | | | | | **YEAR 1952** | | | | | | | | |
| 1 | Cholera | ... | ... | ... | 6 | ... | ... | 3 | ... | ... | ... | ... | 32 | 142 | 183 |
| 2 | Smallpox | ... | 36 | 33 | 15 | 8 | 6 | 5 | 13 | 5 | 15 | 4 | 10 | 37 | 187 |
| 3 | Plague | ... | ... | ... | ... | ... | ... | ... | ... | ... | ... | ... | ... | ... | ... |
| 4 | Fevers | ... | 719 | 575 | 545 | 484 | 505 | 396 | 415 | 412 | 455 | 637 | 926 | 1,102 | 7,171 |
| 5 | Malaria | ... | 1 | 2 | 3 | 1 | 5 | 2 | ... | 5 | ... | 4 | 101 | 63 | 187 |
| 6 | Dysentry & Diarrhoea | ... | 207 | 131 | 125 | 82 | 127 | 143 | 138 | 172 | 170 | 216 | 336 | 434 | 2,281 |
| 7 | Respiratory diseases | ... | 339 | 294 | 238 | 264 | 265 | 227 | 253 | 252 | 257 | 311 | 401 | 557 | 3,658 |
| 8 | Child births | ... | | | | | | | Not available | | | | | | |
| 9 | Total deaths | ... | 4,163 | 3,613 | 3,389 | 3,032 | 3,217 | 3,084 | 3,421 | 3,277 | 3,272 | 3,796 | 4,634 | 5,586 | 44,484 |
| | | | | | | | **YEAR 1953** | | | | | | | | |
| 1 | Cholera | ... | 287 | 129 | 156 | 82 | 67 | 70 | 596 | 466 | 180 | 700 | 694 | 460 | 3,887 |
| 2 | Smallpox | ... | 48 | 11 | 40 | 14 | 12 | 21 | 114 | 61 | 44 | 173 | 126 | 49 | 713 |
| 3 | Plague | ... | ... | ... | ... | ... | ... | ... | ... | ... | ... | ... | ... | ... | ... |
| 4 | Fevers | ... | 960 | 789 | 749 | 628 | 613 | 615 | 716 | 716 | 564 | 728 | 995 | 1,008 | 9,081 |

## TABLE 30—DEATHS DUE TO SPECIFIED CAUSES—(contd.)

| S. No. | Cause | | January | February | March | April | May | June | July | August | September | October | November | December | Annual |
|---|---|---|---|---|---|---|---|---|---|---|---|---|---|---|---|
| 1 | 2 | | 3 | 4 | 5 | 6 | 7 | 8 | 9 | 10 | 11 | 12 | 13 | 14 | 15 |
| | | | | | | | **YEAR 1953**—(concld.) | | | | | | | | |
| 5 | Malaria | ... | 12 | 6 | 3 | 7 | 15 | 7 | 17 | ... | 8 | 4 | 7 | 3 | 89 |
| 6 | Dysentry & Diarrhoea | ... | 364 | 256 | 281 | 289 | 244 | 294 | 327 | 335 | 283 | 434 | 599 | 629 | 4,335 |
| 7 | Respiratory diseases | ... | 559 | 411 | 488 | 354 | 348 | 384 | 370 | 374 | 373 | 373 | 467 | 463 | 4,964 |
| 8 | Child births | ... | | | | | | | Not available | | | | | | |
| 9 | Total deaths | ... | 5,325 | 4,002 | 3,756 | 3,315 | 3,602 | 3,516 | 4.960 | 5,053 | 4,300 | 6,259 | 7,412 | 7,035 | 58,535 |
| | | | | | | | **YEAR 1954** | | | | | | | | |
| 1 | Cholera | ... | 189 | 19 | 9 | 9 | 2 | ... | ... | ... | ... | ... | 1 | ... | 229 |
| 2 | Smallpox | ... | ... | ... | ... | ... | 2 | ... | 4 | 5 | 1 | ... | ... | ... | 12 |
| 3 | Plague | ... | ... | ... | ... | ... | ... | ... | ... | ... | ... | ... | ... | ... | ... |
| 4 | Fevers | ... | 673 | 718 | 620 | 448 | 386 | 346 | 406 | 370 | 457 | 500 | 634 | 671 | 6,229 |
| 5 | Malaria | ... | 3 | 10 | 7 | 1 | 4 | 3 | 1 | 6 | 3 | 5 | 6 | 1 | 50 |
| 6 | Dysentry & Diarrhoea | ... | 401 | 426 | 412 | 116 | 79 | 76 | 93 | 109 | 138 | 127 | 214 | 262 | 2,453 |
| 7 | Respiratory diseases | ... | 400 | 577 | 564 | 260 | 227 | 222 | 231 | 226 | 260 | 263 | 334 | 331 | 3,895 |
| 8 | Child births | ... | | | | | | | Not available | | | | | | |
| 9 | Total deaths | ... | 5,137 | 3,639 | 3,480 | 2,797 | 2,707 | 2,483 | 2,648 | 2,649 | 2,919 | 3,126 | 3,939 | 4,415 | 39.939 |
| | | | | | | | **YEAR 1955** | | | | | | | | |
| 1 | Cholera | ... | ... | ... | ... | ... | ... | ... | ... | ... | ... | ... | 2 | ... | 2 |
| 2 | Smallpox | ... | 4 | 8 | 4 | 3 | 9 | 6 | 2 | 3 | 3 | 2 | 1 | 8 | 53 |
| 3 | Plague | ... | ... | ... | ... | ... | ... | ... | ... | ... | ... | ... | ... | ... | ... |
| 4 | Fevers | ... | 564 | 481 | 468 | 359 | 406 | 432 | 472 | 419 | 442 | 521 | 522 | 712 | 5,798 |
| 5 | Malaria | ... | 5 | 3 | 3 | 20 | ... | 2 | ... | ... | 1 | ... | 2 | 2 | 38 |
| 6 | Dysentry & Diarrhoea | ... | 247 | 198 | 126 | 150 | 151 | 145 | 104 | 109 | 110 | 112 | 148 | 204 | 1,804 |
| 7 | Respiratory diseases | ... | 261 | 254 | 285 | 238 | 256 | 262 | 192 | 254 | 229 | 284 | 253 | 367 | 3,135 |
| 8 | Child births | .. | | | | | | | Not available | | | | | | |
| 9 | Total deaths | ... | 3,993 | 3,079 | 3,040 | 2,674 | 2,862 | 2,924 | 3,063 | 2,908 | 2,943 | 3,353 | 3,272 | 4,433 | 38,544 |



## TABLE 30—DEATHS DUE TO SPECIFIED CAUSES—(contd.)

| S. No. | Cause | | January | February | March | April | May | June | July | August | September | October | November | December | Annual |
|---|---|---|---|---|---|---|---|---|---|---|---|---|---|---|---|
| 1 | 2 | .. | 3 | 4 | 5 | 6 | 7 | 8 | 9 | 10 | 11 | 12 | 13 | 14 | 15 |
| | | | | | | | **YEAR 1956** | | | | | | | | |
| 1 | Cholera | ... | 3 | 2 | ... | ... | ... | ... | ... | ... | ... | ... | ... | ... | 5 |
| 2 | Smallpox | ... | 23 | 5 | 26 | 4 | 3 | 12 | 5 | 8 | 10 | 21 | 14 | 10 | 141 |
| 3 | Plague | ... | ... | ... | ... | ... | ... | ... | ... | ... | ... | ... | ... | ... | ... |
| 4 | Fevers | ... | 601 | 459 | 355 | 404 | 342 | 361 | 391 | 421 | 333 | 284 | 608 | 700 | 5,259 |
| 5 | Malaria | ... | 2 | 7 | 40 | 4 | 8 | 2 | 7 | 8 | 5 | 2 | 8 | 2 | 95 |
| 6 | Dysentry & Diarrhoea | ... | 226 | 209 | 127 | 114 | 139 | 140 | 176 | 173 | 234 | 260 | 222 | 350 | 2,370 |
| 7 | Respiratory diseases | ... | 342 | 301 | 234 | 249 | 261 | 245 | 239 | 235 | 292 | 273 | 314 | 377 | 3,362 |
| 8 | Child births | ... | | | | | | | Not available | | | | | | |
| 9 | Total deaths | ... | 3,799 | 3,519 | 2,937 | 2,833 | 2,915 | 2,870 | 3,128 | 3,125 | 3,021 | 3,100 | 4,115 | 5,030 | 40,392 |
| | | | | | | | **YEAR 1957** | | | | | | | | |
| 1 | Cholera | ... | ... | ... | ... | 3 | 72 | 23 | 37 | 106 | 71 | 37 | 20 | 34 | 403 |
| 2 | Smallpox | ... | ... | 3 | 5 | 16 | 15 | 11 | 48 | 12 | 16 | 8 | 11 | 2 | 147 |
| 3 | Plague | ... | ... | ... | ... | ... | ... | ... | ... | ... | ... | ... | ... | ... | ... |
| 4 | Fevers | ... | 509 | 392 | 357 | 419 | 443 | 586 | 822 | 478 | 430 | 490 | 599 | 795 | 6,320 |
| 5 | Malaria | ... | ... | ... | 3 | 1 | 1 | 1 | 1 | 1 | 6 | ... | ... | 5 | 19 |
| 6 | Dysentry & Diarrhoea | ... | 224 | 191 | 173 | 135 | 162 | 134 | 229 | 205 | 200 | 166 | 265 | 494 | 2,578 |
| 7 | Respiratory diseases | ... | 280 | 244 | 282 | 271 | 251 | 329 | 387 | 305 | 238 | 269 | 331 | 352 | 3,539 |
| 8 | Child births | ... | | | | | | | Not available | | | | | | |
| 9 | Total deaths | ... | 3,529 | 2,787 | 2,967 | 2,773 | 2,977 | 3,576 | 4,625 | 3,813 | 3,296 | 3,354 | 4,122 | 5,414 | 43,233 |
| | | | | | | | **YEAR 1958** | | | | | | | | |
| 1 | Cholera | ... | 145 | 33 | 7 | ... | ... | ... | ... | ... | ... | ... | ... | ... | 185 |
| 2 | Smallpox | ... | 71 | 9 | 6 | 9 | 5 | ... | 5 | 14 | 9 | 1 | 11 | 4 | 144 |
| 3 | Plague | ... | ... | ... | ... | ... | ... | ... | ... | ... | ... | ... | ... | ... | ... |
| 4 | Fevers | ... | 692 | 567 | 469 | 422 | 389 | 401 | 436 | 373 | 364 | 422 | 434 | 555 | 5,524 |

## TABLE 30—DEATHS DUE TO SPECIFIED CAUSES—(concld.)

| S. No. | Cause | January | February | March | April | May | June | July | August | September | October | November | December | Annual |
|---|---|---|---|---|---|---|---|---|---|---|---|---|---|---|
| 1 | 2 | 3 | 4 | 5 | 6 | 7 | 8 | 9 | 10 | 11 | 12 | 13 | 14 | 15 |
| | | | | | YEAR 1958—(concld.) | | | | | | | | | |
| 5 | Malaria | ... | 22 | 6 | 11 | 4 | 2 | 4 | 3 | 4 | ... | 1 | ... | 60 |
| 6 | Dysentry & Diarrhoea | ... | 591 | 305 | 227 | 160 | 160 | 158 | 152 | 172 | 128 | 167 | 213 | 2,573 |
| 7 | Respiratory diseases | ... | 412 | 339 | 247 | 239 | 258 | 214 | 234 | 199 | 211 | 257 | 334 | 3,172 |
| 8 | Child births | ... | | | | | | Not available | | | | | | |
| 9 | Total deaths | ... | 5,625 | 4,030 | 3,225 | 2,934 | 2,931 | 2,889 | 2,918 | 2,935 | 3,125 | 3,344 | 3,995 | 41,050 |
| | | | | | YEAR 1959 | | | | | | | | | |
| 1 | Cholera | ... | ... | ... | ... | 3 | ... | ... | 1 | ... | ... | ... | ... | 4 |
| 2 | Smallpox | ... | 6 | 5 | 3 | 5 | 1 | 5 | 7 | 1 | 1 | 6 | 2 | 45 |
| 3 | Plague | ... | ... | ... | ... | ... | ... | ... | ... | ... | ... | ... | ... | ... |
| 4 | Fevers | ... | 463 | 417 | 426 | 277 | 445 | 528 | 402 | 219 | 267 | 325 | 428 | 4,722 |
| 5 | Malaria | ... | 1 | 4 | ... | 3 | ... | 1 | 1 | ... | ... | ... | 44 | 54 |
| 6 | Dysentry & Diarrhoea | ... | 194 | 146 | 152 | 212 | 114 | 134 | 133 | 216 | 167 | 194 | 293 | 2,097 |
| 7 | Respiratory diseases | ... | 277 | 242 | 252 | 234 | 258 | 267 | 232 | 258 | 325 | 440 | 306 | 3,383 |
| 8 | Child births | ... | 47 | 30 | 32 | 46 | 39 | 40 | 42 | 34 | 35 | 36 | 53 | 473 |
| 9 | Total deaths | ... | 3,315 | 2,895 | 3,000 | 2,782 | 2,986 | 3,380 | 2,972 | 2,801 | 2,725 | 3,509 | 4,286 | 38,104 |
| | | | | | YEAR 1960 | | | | | | | | | |
| 1 | Cholera | ... | ... | ... | ... | ... | ... | ... | ... | ... | ... | ... | ... | ... |
| 2 | Smallpox | ... | 12 | 1 | 4 | 12 | 8 | 7 | 3 | 12 | ... | 12 | 4 | 78 |
| 3 | Plague | ... | ... | ... | ... | ... | ... | ... | ... | ... | ... | ... | ... | ... |
| 4 | Fevers | ... | 491 | 524 | 440 | 457 | 469 | 448 | 402 | 363 | 427 | 541 | 856 | 5,872 |
| 5 | Malaria | ... | ... | ... | ... | 1 | ... | 1 | 1 | ... | ... | 1 | ... | 6 |
| 6 | Dysentry & Diarrhoea | ... | 257 | 178 | 117 | 158 | 122 | 150 | 135 | 138 | 151 | 232 | 427 | 2,199 |
| 7 | Respiratory diseases | ... | 300 | 275 | 282 | 262 | 264 | 215 | 208 | 205 | 232 | 292 | 397 | 3,161 |
| 8 | Child births | ... | 20 | 27 | 22 | 36 | 29 | 30 | 42 | 37 | 29 | 38 | 37 | 372 |
| 9 | Total deaths | ... | 3,180 | 3,524 | 3,185 | 3,249 | 3,099 | 2,904 | 2,882 | 2,716 | 3,161 | 4,213 | 5,751 | 40,802 |



## TABLE 31—NUMBER OF MATERNITY AND CHILD WELFARE CENTRES IN THE DISTRICT DURING 1951—60

| Year | Government | Private | Local Body | Voluntary Organisation | Total |
|---|---|---|---|---|---|
| 1 | 2 | 3 | 4 | 5 | 6 |
| 1951 | ... | ... | 24 | ... | 24 |
| 1952 | ... | ... | 27 | ... | 27 |
| 1953 | ... | 2 | 27 | ... | 29 |
| 1954 | 5 | ... | 31 | ... | 36 |
| 1955 | 14 | ... | 38 | ... | 52 |
| 1956 | 44 | 17 | 38 | ... | 99 |
| 1957 | 56 | ... | 42 | 18 | 116 |
| 1958 | 73 | ... | 36 | 20 | 129 |
| 1959 | 82 | ... | 47 | 67 | 196 |
| 1960 | 98 | ... | 40 | 69 | 207 |

## TABLE 32—DETAILS OF ANTI-ADULTERATION ACTIVITIES IN THE DISTRICT DURING 1951—60

| Year | No. of food samples received | No. of samples adulterated | Percentage adulterated | Total fines levied (in Rs.) | Remarks |
|---|---|---|---|---|---|
| 1 | 2 | 3 | 4 | 5 | 6 |
| 1951—52 | 1,313 | 661 | 50·3 | 20,213 | ... |
| 1952—53 | 1,252 | 577 | 45·9 | 15,918 | ... |
| 1953—54 | 1,191 | 610 | 51·2 | 19,015 | ... |
| 1954—55 | 1,253 | 589 | 47·0 | 20,248 | ... |
| 1955—56 | 1,219 | 493 | 40·5 | 25,942 | ... |
| 1956—57 | 1,232 | 418 | 33·1 | 24,650 | ... |
| 1957—58 | 1,409 | 540 | 38·3 | 48,597 | ... |
| 1958—59 | 1,429 | 345 | 24·1 | 27,946 | ... |
| 1959—60 | 1,363 | 530 | 38·4 | 11,535 | ... |

## TABLE 33—DETAILS OF URBAN AND PROTECTED WATER SUPPLY SCHEMES TAKEN UP FOR EXECUTION DURING THE DECADE

| S. No. | Towns covered by the scheme | Number of Towns covered | Number of taps fitted | Number of overhead tanks constructed | Details of other provisions made | Remarks |
|---|---|---|---|---|---|---|
| 1 | 2 | 3 | 4 | 5 | 6 | 7 |
| 1 | Tirunelveli ... | 2 | 100 | 4 | ... | ... |
| 2 | Tuticorin ... | 1 | 100 | 1 | ... | ... |
| 3 | Courtallam, Tenkasi Panchayats etc. | 4 | ... | 5 | ... | Combined water supply to town panchayats executed. |
| 4 | Palayamkottai ... | 1 | 100 | 1 | ... | Extension of the existing water supply scheme to Perumalpuram Colony executed. |

## TABLE 33(a)—NUMBER OF JUDICIAL OFFICERS EXERCISING APPELLATE AND ORIGINAL JURISDICTION IN THE DISTRICT DURING 1951—1961

| Year | High Court Judges | District and Sessions Judges | Sub-Judges | Munsifs | Presidency Magistrates | District Magistrates | Stipendiary Sub-Divisional Magistrates | Total number of Judicial staff |
|---|---|---|---|---|---|---|---|---|
| 1 | 2 | 3 | 4 | 5 | 6 | 7 | 8 | 9 |
| 1951 | ... | 1 | 2 | 6 | ... | 1 | 2 | 12 |
| 1952 | ... | 1 | 3 | 6 | ... | 1 | 2 | 13 |
| 1953 | ... | 1 | 2 | 7 | ... | 1 | 2 | 13 |
| 1954 | ... | 2 | 2 | 6 | ... | 1 | 2 | 13 |
| 1955 | ... | 1 | 3 | 6 | ... | 1 | 2 | 13 |
| 1956 | ... | 1 | 3 | 6 | ... | 1 | 2 | 13 |
| 1957 | ... | 2 | 2 | 7 | ... | 1 | 2 | 14 |
| 1958 | ... | 2 | 2 | 7 | ... | 1 | 2 | 14 |
| 1959 | ... | 2 | 2 | 7 | ... | 1 | 2 | 14 |
| 1960 | ... | 3 | 3 | 7 | ... | 1 | 2 | 16 |
| 1961 | ... | 3 | 3 | 7 | ... | 1 | 2 | 16 |

## TABLE 34—NUMBER OF CIVIL AND CRIMINAL CASES TRIED AND DISPOSED OF DURING 1951—1960

| Year | Original suits | Small cause suits | Civil appeals | Civil Miscellaneous appeals | Miscellaneous appeals | Execution petition | Insolvency petition | Criminal cases | Criminal appeals | Criminal revision cases | Sessions cases |
|---|---|---|---|---|---|---|---|---|---|---|---|
| 1 | 2 | 3 | 4 | 5 | 6 | 7 | 8 | 9 | 10 | 11 | 12 |
| 1951 | 2,313 | 6,980 | 394 | 136 | 22,680 | 5,318 | 77 | 11,151 | 2[illegible]1 | 75 | 130 |
| 1952 | 2,443 | 6,708 | 433 | 131 | 23,442 | 5,364 | 80 | 9,455 | 488 | 50 | 114 |
| 1953 | 55,128 | 79,176 | 377 | 143 | 360,175 | 114,21[illegible] | 64 | 193 | 551 | 50 | 165 |
| 1954 | 1,564 | 1,914 | 379 | 131 | 16,458 | 3,427 | 61 | 8,240 | 4[illegible]9 | 54 | 212 |
| 1955 | 2,469 | 5,364 | 420 | 103 | 18,408 | 4,413 | 53 | 5,363 | 632 | 60 | 153 |
| 1956 | 3,192 | 6,361 | 385 | 120 | 22,583 | 6,543 | 45 | 4,482 | 519 | 37 | 198 |
| 1957 | 2,221 | 4,996 | 396 | 107 | 22,817 | 6,968 | 74 | 4,530 | 495 | 25 | 175 |
| 1958 | 2,574 | 4,814 | 248 | 147 | 33,488 | 8,304 | 51 | 4,904 | 625 | 27 | 157 |
| 1959 | 3,063 | 4,656 | 395 | 116 | 24,242 | 7,816 | 64 | 5,710 | 690 | 24 | 200 |
| 1960 | 3,640 | 3,966 | 529 | 132 | 23,297 | 6,562 | 66 | 440 | 609 | 22 | 194 |

## TABLE 35—STRENGTH OF POLICE FORCE IN THE DISTRICT DURING 1951—1961

| Year | Inspector Generals and Dy. Inspector Generals | Superintendents of Police | Assistant Superintendents and Deputy Superintendents | Circle Inspectors | Sub-Inspectors | Sergeant Majors | Sergeants | Head Constables | Police Constables |
|---|---|---|---|---|---|---|---|---|---|
| 1 | 2 | 3 | 4 | 5 | 6 | 7 | 8 | 9 | 10 |
| 1951 | ... | 1 | 4 | 12 | 69 | 1 | 8 | 211 | 1,802 |
| 1952 | ... | 1 | 4 | 12 | 72 | 1 | 8 | 211 | 1,817 |
| 1953 | ... | 1 | 4 | 13 | 69 | 1 | 8 | 224 | 1,801 |
| 1954 | ... | 1 | 4 | 13 | 66 | 1 | 8 | 225 | 1,799 |
| 1955 | ... | 1 | 6 | 15 | 86 | 1 | 8 | 230 | 1,962 |
| 1956 | ... | 1 | 6 | 15 | 84 | 1 | 9 | 227 | 2,003 |
| 1957 | ... | 1 | 6 | 16 | 85 | 1 | 9 | 233 | 1,837 |
| 1958 | ... | 1 | 6 | 17 | 85 | 1 | 9 | 233 | 2,061 |
| 1959 | ... | 1 | 6 | 16 | 84 | 1 | 9 | 227 | 2,061 |
| 1960 | ... | 1 | 6 | 16 | 84 | 1 | 9 | 237 | 2,062 |
| 1961 | ... | 1 | 6 | 16 | 85 | 1 | 9 | 242 | 2,054 |



## TABLE 36—NUMBER OF POLICE STATIONS IN THE DISTRICT DURING 1951—1960

| Year | Police Stations | Outposts | |
|---|---|---|---|
| | | With lock-ups | Without lock-ups |
| 1 | 2 | 3 | 4 |
| 1951 | 50 | 27 | ... |
| 1952 | 50 | 27 | ... |
| 1953 | 50 | 28 | ... |
| 1954 | 50 | 29 | ... |
| 1955 | 61 | 21 | ... |
| 1956 | 62 | 29 | ... |
| 1957 | 62 | 29 | ... |
| 1958 | 63 | 29 | ... |
| 1959 | 63 | 30 | ... |
| 1960 | 63 | 33 | ... |

## TABLE 37—LIST OF POLICE STATIONS/OUT POSTS IN THE DISTRICT (AS ON 1st JULY 1959)

| S. No. | Police Stations / Out-Posts | Police Circle | Nearest Railway Station | Distance from the Railway Station | |
|---|---|---|---|---|---|
| | | | | Miles | Furlongs |
| 1 | 2 | 3 | 4 | 5 | 6 |
| 1 | Tirunelveli Town (S) ... | Tirunelveli Town ... | Tirunelveli Town ... | 1 | ... |
| 2 | Tirunelveli Bridge (S) ... | do ... | Tirunelveli Jn ... | ... | 2 |
| 3 | Palayamcottai (S) ... | do ... | Palayamcottai ... | 1 | 4 |
| 4 | Melapalaiyam (S) ... | do ... | Kurichi ... | 2 | ... |
| 5 | Pettai (S) ... | do ... | Pettai ... | 1 | ... |
| 6 | Tirunelveli Town (S) ... | Tirunelveli Central Crime Branch ... | Tirunelveli Town ... | 1 | ... |
| 7 | Tirunelveli Bridge (S) ... | do ... | Tirunelveli Jn. ... | ... | 2 |
| 8 | Palayamcottai (S) ... | do ... | Palayamcottai ... | 1 | 4 |
| 9 | Melapalaiyam (S) ... | do ... | Kurichi ... | 2 | ... |
| 10 | Pettai (S) ... | do ... | Pettai ... | 1 | ... |
| 11 | Tirunelveli Taluk Station (S) ... | Tirunelveli Taluk ... | Palayamcottai ... | ... | 6 |
| 12 | Sivandippatti (O.P.) ... | do ... | Seidunganallur ... | 3 | ... |
| 13 | Munnirpallam (S) ... | do ... | Kurichi ... | 4 | ... |
| 14 | Suttamalli (O.P.) ... | do ... | Pettai ... | 2 | ... |
| 15 | Manur (S) ... | do ... | Tirunelveli Town ... | 10 | ... |
| 16 | Sidaparappanallur (O.P.) ... | do ... | do ... | 10 | ... |
| 17 | Gangaikondan (S) ... | do ... | Gangaikondan ... | 3 | ... |
| 18 | Sivalapperi (O.P.) ... | do ... | do ... | 3 | 2 |
| 19 | Talaiyuttu (O.P.) ... | do ... | Talaiyuttu ... | ... | 3 |
| 20 | Maniyachi (O.P.) ... | do ... | Maniyachi ... | 1 | 4 |
| 21 | Naraikinar (O.P.) ... | do ... | Naraikinar ... | ... | 6 |

## TABLE 37—LIST OF POLICE STATIONS/OUT POSTS IN THE DISTRICT (AS ON 1st JULY, 1959)

| S. No. | Police Station / Out-Posts | Police Circle | Nearest Railway Station | Distance from the Railway Station | |
|---|---|---|---|---|---|
| | | | | Miles | Furlongs |
| 1 | 2 | 3 | 4 | 5 | 6 |
| 22 | Tuticorin Crime Station (S) | Tuticorin | Tuticorin | ... | 2 |
| 23 | Tuticorin Rural (S) | do | do | ... | 4 |
| 24 | Tuticorin Port (S) | do | do | ... | 3 |
| 25 | Tuticorin (Law and Order) Central (S) | Tuticorin (Law and Order) | do | ... | 2 |
| 26 | Tuticorin (Law and Order) South (S) | do | do | 1 | 4 |
| 27 | Tuticorin (Law and Order) North (S) | do | do | 3 | ... |
| 28 | Vilathikulam (S) | Vilathikulam | Kovilpatti | 20 | 4 |
| 29 | Kadalkudi (O.P.) | do | do | 24 | ... |
| 30 | Pudur (S) | do | do | 26 | ... |
| 31 | Ettaiyapuram (S) | do | do | 10 | ... |
| 32 | Koppampatti (O.P.) | do | Komarapuram | 6 | ... |
| 33 | Eppoduvendran (S) | do | Kovilpatti | 19 | ... |
| 34 | Ottappidaram (S) | do | Thattaparai | 6 | ... |
| 35 | Vedanatham (O.P.) | do | do | 16 | ... |
| 36 | Thattaparai (S) | do | do | ... | 4 |
| 37 | Srivaikuntam (S) | Srivaikuntam | Srivaikuntam | 1 | 4 |
| 38 | Vagaikulam (O.P.) | do | Thattaparai | 8 | ... |
| 39 | Alwartirunagari (S) | do | Alwartirunagari | ... | 4 |
| 40 | Nazareth (S) | do | Nazareth | ... | ½ |
| 41 | Iral (S) | do | Kurumbur | 4 | ... |
| 42 | Murappanadu (S) | do | Seidunganallur | 4 | ... |
| 43 | Seidunganallur (O.P.) | do | do | ... | 2 |
| 44 | Ambasamudram (S) | Ambasamudram | Ambasamudram | 2 | ... |
| 45 | Manimuthar (O.P.) | do | Kallidaikurichi | 5 | ... |
| 46 | Manjolai (O.P.) | do | do | 16 | ... |
| 47 | Cheranmahadevi (S) | do | Cheranmahadevi | 1 | ... |
| 48 | Viravanallur (S) | do | Viravanallur | 1 | 4 |
| 49 | Kadaiyam (S) | do | Kilkadaiyam | 1 | ... |
| 50 | Vikramasingapuram (S) | do | Ambasamudram | 5 | ... |
| 51 | Lower Bhavani (O.P.) | do | do | 9 | ... |
| 52 | Tenkasi (S) | Tenkasi | Tenkasi | ... | ½ |
| 53 | Courtallam (S) | do | do | 3 | 7 |
| 54 | Kadaiyanallur (S) | do | Kadaiyanallur | 1 | ... |
| 55 | Uttumalai (S) | do | Pavur Chatram | 12 | ... |
| 56 | Alangulam (O.P.) | do | do | 9 | 2 |
| 57 | Virakeralampudur (S) | do | do | 6 | ... |
| 58 | Shencottah (S) | do | Shencottah | 1 | 2 |
| 59 | Kalankarai (O.P.) | do | do | ... | 4 |



## TABLE 37—LIST OF POLICE STATIONS/OUT POSTS IN THE DISTRICT—(concld.) (AS ON 1st JULY 1959)

| S. No. | Police Stations / Out-Posts | Police Circle | Nearest Railway Station | Distance from the Railway Station | |
|---|---|---|---|---|---|
| | | | | Miles | Furlongs |
| 1 | 2 | 3 | 4 | 5 | 6 |
| 60 | Puliarai (O.P.) | do | Bhagavathipuram | 1 | 4 |
| 61 | Achampudur (O.P.) | do | Shenkottai | 6 | ... |
| 62 | Elathur (O.P.) | do | do | 4 | 4 |
| 63 | Aykudi (O.P.) | do | Nainaragaram | 2 | 4 |
| 64 | Kilankad (O.P.) | do | do | ... | 6 |
| 65 | Sambavarvadakarai (O.P.) | do | do | 5 | 4 |
| 66 | Tiruchendur (S) | Tiruchendur | Tiruchendur | 1 | ... |
| 67 | Arumuganeri (S) | do | Arumuganeri | ... | 3 |
| 68 | Sattankulam (S) | do | Nazareth | 10 | ... |
| 69 | Kulasekharapatnam (S) | do | Tiruchendur | 8 | ... |
| 70 | Megnanapuram (S) | do | Nazareth | 7 | ... |
| 71 | Valliyur (S) | Valliyur | Palayamcottai | 27 | ... |
| 72 | Panaikudi (S) | do | Cheranmahadevi | 27 | 2 |
| 73 | Radhapuram (S) | do | Palayamcottai | 38 | ... |
| 74 | Tisayanvilai (S) | do | Nazareth | 25 | ... |
| 75 | Vijayanarayanam (S) | do | Palayamcottai | 27 | ... |
| 76 | Kovilpatti Town (S) | Kovilpatti | Kovilpatti | ... | 4 |
| 77 | Kovilpatti Taluk (S) | do | do | ... | 4 |
| 78 | Vanaramuthi (O.P.) | do | do | 6 | ... |
| 79 | Kayattar (S) | do | Kadambur | 7 | ... |
| 80 | Kadambur (S) | do | do | ... | 4 |
| 81 | Kalugumalai (S) | do | Sankarankoil | 12 | ... |
| 82 | Ilayarasanandal (O.P.) | do | Kovilpatti | 6 | ... |
| 83 | Sankaranayinarkoil (S) | Sankaranayinarkoil | Sankaranayinarkoil | ... | 4 |
| 84 | Chinnakoilangulam (O.P.) | do | do | 5 | ... |
| 85 | Karivalamvandanallur (S) | do | Karivalamvandanallur | 2 | ... |
| 86 | Panavadali (S) | do | Sankaranayinarkoil | 10 | ... |
| 87 | Ayyapuram (O.P.) | do | Kovilpatti | 19 | ... |
| 88 | Puliyangudi (S) | do | South Pambakoil Shandy | 6 | ... |
| 89 | Sendamaram (O.P.) | do | North Pambakoil Shandy | 6 | ... |
| 90 | Sivagiri (S) | do | South Rajapalayam | 12 | ... |
| 91 | Nanguneri (S) | Nanguneri | Palayamcottai | 18 | ... |
| 92 | Marugalkurichi (O.P.) | do | do | 19 | ... |
| 93 | Pulam (O.P.) | do | do | 11 | ... |
| 94 | Mulaikaraipatti (S) | do | Srivaikuntam | 13 | ... |
| 95 | Kalakkadu (S) | do | Cheranmahadevi | 13 | 5 |
| 96 | Tirukkurungudi | do | do | 18 | 2 |

## TABLE 38—DETAILS OF CRIMINAL JUSTICE

| 1 | 2 | 3 | 4 | 5 | 6 | 7 | 8 | 9 | 10 | 11 | 12 | 13 | 14 | 15 | 16 | 17 | 18 | 19 | 20 | 21 | 22 |
|---|---|---|---|---|---|---|---|---|---|---|---|---|---|---|---|---|---|---|---|---|---|
| | Offences against the State including Army, Navy, etc. | Offences against public tranquility | Murder | Culpable Homicide | Rape | Hurt with aggravating circumstances | Hurt with criminal force or assault | Dacoity | Criminal conspiracy | Theft | Robbery | False evidence & offences against public justice | Coins and Government stamps and weights and measures | Offences affecting miscarriage, injuries to unborn children & concealment of birth | Kidnapping, forcible abduction and forced labour | Criminal misappropriation | Defamation | Other offences against the I.P.C. | Breach of peace | Excise / prohibition law | Municipal law |
| **1950—** | | | | | | | | | | | | | | | | | | | | | |
| **I Number of cases:** | | | | | | | | | | | | | | | | | | | | | |
| 1 Reported ... ... | ... | 228 | 54 | 7 | 1 | 77 | 242 | 40 | ... | 1,818 | 106 | 1 | 23 | 15 | 11 | 85 | ... | 405 | 126 | 345 | 214 |
| 2 Returned as true ... ... | ... | 213 | 47 | 7 | 1 | 64 | 210 | 34 | ... | 1,478 | 95 | 1 | 23 | 7 | 9 | 75 | ... | 310 | 126 | 345 | 214 |
| 3 Brought to trial ... ... | ... | 205 | 39 | 1 | 1 | 42 | 172 | 18 | ... | 714 | 57 | 1 | 23 | 5 | 7 | 54 | ... | 214 | 126 | 343 | 214 |
| **II Number of persons.** | | | | | | | | | | | | | | | | | | | | | |
| 4 Acquitted or discharged ... ... | ... | 46 | 35 | ... | 1 | 26 | 95 | 42 | ... | 280 | 34 | 1 | ... | 2 | 1 | 15 | ... | 80 | 68 | 21 | ... |
| 5 Convicted ... ... | ... | 171 | 22 | 1 | ... | 18 | 103 | 19 | ... | 589 | 30 | ... | 23 | 3 | 6 | 35 | ... | 161 | 58 | 322 | 214 |
| 6 Died or escaped ... ... | ... | ... | 1 | 1 | ... | ... | ... | ... | ... | ... | ... | ... | ... | ... | ... | 2 | ... | ... | ... | ... | ... |
| **1951—** | | | | | | | | | | | | | | | | | | | | | |
| **I Number of cases** | | | | | | | | | | | | | | | | | | | | | |
| 1 Reported ... ... | ... | 464 | 86 | 9 | 6 | 113 | 275 | 24 | ... | 1,822 | 80 | ... | 8 | 1 | 12 | 76 | ... | 520 | 109 | 552 | 189 |
| 2 Returned as true ... ... | ... | 457 | 80 | 8 | 6 | 82 | 216 | 18 | ... | 1,464 | 74 | ... | 8 | 1 | 9 | 70 | ... | 441 | 108 | 552 | 189 |
| 3 Brought to trial ... ... | ... | 449 | 66 | 4 | 4 | 65 | 184 | 12 | ... | 891 | 46 | ... | 8 | 1 | 6 | 46 | ... | 280 | 59 | 552 | 189 |
| **II Number of persons** | | | | | | | | | | | | | | | | | | | | | |
| 4 Acquitted or discharged ... ... | ... | 62 | 41 | 2 | 2 | 33 | 117 | 26 | ... | 256 | 18 | ... | ... | 1 | 2 | 20 | ... | 84 | 49 | 39 | ... |
| 5 Convicted ... ... | ... | 387 | 42 | 2 | 2 | 31 | 98 | 2 | ... | 662 | 28 | ... | 8 | ... | 4 | 32 | ... | 196 | ... | 513 | 189 |
| 6 Died or escaped ... ... | ... | ... | 2 | ... | ... | 2 | ... | ... | ... | ... | ... | ... | ... | ... | ... | ... | ... | ... | ... | ... | ... |
| **1952—** | | | | | | | | | | | | | | | | | | | | | |
| **I Number of cases** | | | | | | | | | | | | | | | | | | | | | |
| 1 Reported ... ... | ... | 306 | 99 | 12 | 7 | 125 | 324 | 33 | ... | 2,359 | 88 | 2 | 6 | 1 | 16 | 109 | ... | 539 | 207 | 376 | 318 |
| 2 Returned as true ... ... | ... | 306 | 93 | 12 | 5 | 105 | 261 | 22 | ... | 1,935 | 70 | 2 | 5 | 1 | 11 | 81 | ... | 455 | 197 | 363 | 318 |
| 8 Brought to trial ... ... | ... | 283 | 76 | 10 | 4 | 91 | 157 | 19 | ... | 1,045 | 46 | 2 | 5 | ... | 9 | 61 | ... | 309 | 193 | 363 | 318 |
| **II Number of persons** | | | | | | | | | | | | | | | | | | | | | |
| 4 Acquitted or discharged ... ... | ... | 24 | 46 | 8 | 2 | 58 | 150 | 46 | ... | 298 | 29 | 1 | ... | ... | 6 | 18 | ... | 116 | 80 | 38 | 3 |
| 5 Convicted ... ... | ... | 181 | 38 | 2 | 2 | 42 | 123 | 4 | ... | 748 | 22 | 1 | 5 | ... | 3 | 44 | ... | 208 | 113 | 328 | 315 |
| 6 Died or escaped ... ... | ... | ... | ... | ... | ... | 1 | ... | ... | ... | 1 | 2 | ... | ... | ... | ... | ... | ... | ... | ... | ... | ... |
| **1953—** | | | | | | | | | | | | | | | | | | | | | |
| **I Number of cases** | | | | | | | | | | | | | | | | | | | | | |
| 1 Reported ... ... | ... | 376 | 115 | 13 | 15 | 193 | 323 | 25 | ... | 2,463 | 113 | 2 | 19 | ... | 21 | 121 | ... | 632 | 157 | 351 | 355 |
| 2 Returned as true ... ... | ... | 372 | 92 | 11 | 10 | 134 | 243 | 16 | ... | 1,908 | 88 | 2 | 19 | ... | 18 | 90 | ... | 533 | 157 | 323 | 355 |
| 3 Brought to trial ... ... | ... | 363 | 81 | 6 | 10 | 85 | 204 | 10 | ... | 1,247 | 57 | 2 | 19 | ... | 10 | 62 | ... | 456 | 157 | 320 | 355 |
| **II Number of persons** | | | | | | | | | | | | | | | | | | | | | |
| Acquitted or discharged ... ... | ... | 58 | 53 | 3 | 9 | 42 | 129 | 7 | ... | 323 | 30 | 2 | 2 | ... | 5 | 32 | ... | 166 | 36 | 29 | 1 |
| Convicted ... ... | ... | 317 | 44 | 2 | 8 | 61 | 99 | 6 | ... | 963 | 28 | ... | 17 | ... | 4 | 58 | ... | 310 | 121 | 302 | 354 |
| Died or escaped ... ... | ... | ... | ... | 1 | ... | 3 | ... | ... | ... | 2 | ... | ... | ... | ... | ... | ... | ... | ... | ... | ... | ... |
| **1954—** | | | | | | | | | | | | | | | | | | | | | |
| **I Number of cases** | | | | | | | | | | 1,792 | 73 | 1 | 58 | 4 | 30 | 121 | ... | 644 | 116 | 1,248 | 267 |
| | | | | | | | | | | [illegible] | 52 | 1 | 57 | 2 | 18 | 96 | ... | 562 | 116 | 1,198 | 267 |

## TABLE 38—DETAILS OF CRIMINAL JUSTICE—(contd.)

| 1 | Offences against the State including Army, Navy, etc. 2 | Offences against public tranquility 3 | Murder 4 | Culpable Homicide 5 | Rape 6 | Hurt with aggravating circumstances 7 | Hurt with criminal force or assault 8 | Dacoity 9 | Criminal conspiracy 10 | Theft 11 | Robbery 12 | False evidence & offences against public justice 13 | Coins and Government stamps and weights and measures 14 | Offences affecting miscarriage, injuries to unborn children & concealment of birth 15 | Kidnapping, forcible abduction and forced labour 16 | Criminal misappropriation 17 | Defamation 18 | Other offences against the I.P.C. 19 | Breach of peace 20 | Excise/prohibition law 21 | Municipal law 22 |
|---|---|---|---|---|---|---|---|---|---|---|---|---|---|---|---|---|---|---|---|---|---|
| **1955—** | | | | | | | | | | | | | | | | | | | | | |
| **I Number of cases** | | | | | | | | | | | | | | | | | | | | | |
| 1 Reported ... | ... | 312 | 98 | 11 | 8 | 169 | 335 | 9 | ... | 1,693 | 42 | ... | 49 | 4 | 20 | 115 | ... | 1,123 | 89 | 3,230 | 164 |
| 2 Returned as true ... | ... | 306 | 89 | 10 | 8 | 149 | 260 | 5 | ... | 1,293 | 35 | ... | 49 | 4 | 13 | 88 | ... | 862 | 86 | 3,045 | 164 |
| 3 Brought to trial ... | ... | 285 | 81 | 6 | 6 | 123 | 227 | 3 | ... | 786 | 21 | ... | 40 | 4 | 12 | 66 | ... | 657 | 85 | 3,143 | 163 |
| **II Number of persons** | | | | | | | | | | | | | | | | | | | | | |
| 4 Acquitted or discharged ... | ... | 83 | 70 | 3 | 3 | 75 | 171 | 2 | ... | 184 | 9 | ... | 1 | 2 | 8 | 25 | ... | 175 | 32 | 118 | 14 |
| 5 Convicted ... | ... | 205 | 39 | 3 | 3 | 52 | 82 | 1 | ... | 623 | 12 | ... | 39 | 2 | 4 | 45 | ... | 482 | 53 | 3,015 | 149 |
| 6 Died or escaped ... | ... | ... | ... | ... | ... | ... | ... | ... | ... | ... | ... | ... | ... | ... | ... | ... | ... | ... | ... | ... | ... |
| **1956—** | | | | | | | | | | | | | | | | | | | | | |
| **I Number of cases** | | | | | | | | | | | | | | | | | | | | | |
| 1 Reported ... | ... | 438 | 104 | 17 | 11 | 205 | 393 | 17 | ... | 2,219 | 65 | 1 | 37 | 2 | 28 | 98 | ... | 796 | 154 | 6,921 | 264 |
| 2 Returned as true ... | ... | 427 | 94 | 15 | 7 | 160 | 309 | 8 | ... | 1,832 | 48 | 1 | 37 | 2 | 13 | 77 | ... | 662 | 142 | 6,769 | 264 |
| 3 Brought to trial ... | ... | 422 | 86 | 12 | 6 | 136 | 251 | 5 | ... | 1,133 | 29 | 1 | 37 | 1 | 8 | 59 | ... | 501 | 140 | 6,764 | 264 |
| **II Number of persons** | | | | | | | | | | | | | | | | | | | | | |
| 4 Acquitted or discharged ... | ... | 169 | 46 | 8 | 4 | 84 | 135 | 9 | ... | 278 | 14 | 1 | ... | ... | 3 | 16 | ... | 154 | 81 | 212 | 4 |
| 5 Convicted ... | ... | 316 | 61 | 4 | 2 | 69 | 131 | 1 | ... | 877 | 16 | ... | 37 | 1 | 5 | 44 | ... | 358 | 59 | 6,552 | 260 |
| 6 Died or escaped ... | ... | ... | ... | ... | ... | ... | ... | ... | ... | ... | ... | ... | ... | ... | ... | ... | ... | ... | ... | ... | ... |
| **1957—** | | | | | | | | | | | | | | | | | | | | | |
| **I Number of cases** | | | | | | | | | | | | | | | | | | | | | |
| 1 Reported ... | ... | 491 | 107 | 24 | 10 | 118 | 430 | 14 | ... | 2,300 | 65 | 3 | 53 | 3 | 32 | 133 | 1 | 1,075 | 200 | 6,987 | 372 |
| 2 Returned as true ... | ... | 463 | 102 | 20 | 8 | 108 | 346 | 13 | ... | 1,887 | 52 | 3 | 53 | 3 | 18 | 103 | 1 | 922 | 200 | 6,979 | 372 |
| 3 Brought to trial ... | ... | 462 | 84 | 16 | 7 | 93 | 310 | 12 | ... | 1,134 | 36 | 3 | 53 | 2 | 10 | 80 | 1 | 746 | 200 | 6,965 | 371 |
| **II Number of persons** | | | | | | | | | | | | | | | | | | | | | |
| 4 Acquitted or discharged ... | ... | 114 | 49 | 7 | 5 | 43 | 176 | 4 | ... | 236 | 15 | 1 | ... | ... | 5 | 16 | ... | 460 | 114 | 427 | 9 |
| 5 Convicted ... | ... | 419 | 52 | 9 | 2 | 65 | 164 | 14 | ... | 925 | 21 | 2 | 53 | 2 | 5 | 69 | 2 | 329 | 86 | 6,541 | 362 |
| 6 Died or escaped ... | ... | ... | 1 | ... | ... | ... | ... | ... | ... | ... | ... | ... | ... | ... | ... | ... | ... | ... | ... | ... | ... |
| **1958—** | | | | | | | | | | | | | | | | | | | | | |
| **I Number of cases** | | | | | | | | | | | | | | | | | | | | | |
| 1 Reported ... | ... | 452 | 95 | 28 | 11 | 157 | 519 | 5 | ... | 2,258 | 59 | 2 | 59 | 2 | 37 | 140 | ... | 1,028 | 159 | 5,515 | 478 |
| 2 Returned as true ... | ... | 446 | 86 | 24 | 9 | 121 | 393 | 4 | ... | 1,932 | 46 | 2 | 58 | 1 | 26 | 110 | ... | 857 | 157 | 5,466 | 478 |
| 3 Brought to trial ... | ... | 434 | 79 | 19 | 4 | 103 | 374 | 3 | ... | 1,211 | 26 | 2 | 50 | ... | 15 | 78 | ... | 704 | 152 | 5,458 | 477 |
| **II Number of persons** | | | | | | | | | | | | | | | | | | | | | |
| 4 Acquitted or discharged ... | ... | 44 | 63 | 7 | 8 | 77 | 226 | 7 | ... | 214 | 8 | 1 | ... | ... | 11 | 8 | ... | 429 | 93 | 631 | 2 |
| 5 Convicted ... | ... | 409 | 45 | 10 | 1 | 47 | 208 | 1 | ... | 1,008 | 19 | 1 | 50 | ... | 7 | 75 | ... | 282 | 59 | 4,827 | 475 |
| 6 Died or escaped ... | ... | ... | 1 | ... | ... | ... | ... | ... | ... | ... | ... | ... | ... | ... | ... | ... | ... | 4 | ... | ... | ... |
| **1959—** | | | | | | | | | | | | | | | | | | | | | |
| **I Number of cases** | | | | | | | | | | | | | | | | | | | | | |
| 1 Reported ... | ... | 616 | 88 | 27 | 4 | 157 | 477 | 3 | ... | 2,293 | 48 | 3 | 58 | 5 | 29 | 142 | ... | 1,074 | 186 | 4,095 | 393 |
| 2 Returned as true ... | ... | 610 | 82 | 23 | 4 | 121 | 389 | 3 | — | 1,901 | 38 | 3 | 58 | 2 | 15 | 119 | ... | 940 | 184 | 4,091 | 393 |
| 3 Brought to trial ... | ... | 590 | 76 | 15 | 4 | 107 | 352 | 2 | — | 1,262 | 30 | 3 | 58 | 2 | 12 | 93 | ... | 838 | 184 | 4,045 | 393 |

## TABLE 38—DETAILS OF

| 1 | Offences against the State including Army, Navy, etc. 2 | Offences against public tranquility 3 | Murder 4 | Culpable Homicide 5 | Rape 6 | Hurt with aggravating circumstances 7 | Hurt with criminal force or assault 8 | Dacoity 9 | Criminal conspiracy 10 |
|---|---|---|---|---|---|---|---|---|---|
| | | | | | | | | | **1960—** |
| **I Number of cases** | | | | | | | | | |
| 1 Reported ... | ... | 593 | 88 | 12 | 8 | 150 | 464 | 2 | 1 |
| 2 Returned as true ... | ... | 589 | 81 | 12 | [illegible] | 122 | 401 | 2 | 1 |
| 3 Brought to trial ... | ... | 579 | 73 | 9 | 6 | 101 | 352 | ... | 1 |
| **II Number of persons** | | | | | | | | | |
| 4 Acquitted or discharged ... | ... | 104 | 43 | 5 | 5 | 53 | 202 | ... | 1 |
| 5 Convicted ... | ... | 498 | 55 | 4 | 4 | 63 | 222 | ... | ... |
| 6 Died or escaped ... | ... | ... | ... | ... | ... | ... | ... | ... | ... |

## TABLE 39—NUMBER OF JAILS AND

| S. No. 1 | Name of Jail 2 | Class of Jail 3 | Accommodation in 1950 Males 4 | Females 5 | Total 6 | 1960 Males 7 | Females 8 | Total 9 |
|---|---|---|---|---|---|---|---|---|
| 1 | Sankarankoil Sub-Jail ... | 'C' class | 10 | 2 | 12 | 10 | 2 | 12 |
| 2 | Tenkasi Sub-Jail ... | do | 42 | 2 | 44 | 42 | 2 | 44 |
| 3 | Tiruchendur Sub-Jail ... | do | 32 | 5 | 37 | 32 | 5 | 37 |
| 4 | Ambasamudram Sub-Jail ... | do | 12 | 2 | 14 | 12 | 2 | 14 |
| 5 | Nanguneri Sub-Jail ... | do | 38 | ... | 38 | 57 | ... | 57 |
| 6 | Sattankulam Sub-Jail ... | do | 16 | 3 | 19 | 16 | 3 | 19 |
| 7 | Vilathikulam Sub-Jail ... | do | ... | ... | 10 | ... | ... | 10 |
| 8 | Kokkirakulam Special Sub-Jail ... | Special Sub-Jail | 117 | 8 | 125 | 117 | 8 | 125 |
| 9 | Kovilpatti Sub-Jail ... | 'C' class | 40 | 3 | 43 | 40 | 3 | 43 |
| 10 | Radhapuram Sub-Jail ... | do | Not furnished | | | | | |
| 11 | Srivaikuntam Sub-Jail ... | do | 18 | 3 | 21 | 18 | 3 | 21 |
| 12 | Tuticorin Sub-Jail ... | do | 35 | 5 | 40 | 35 | 5 | 40 |
| 13 | Borstal School, Palayamcottai ... | Borstal School | ... | ... | 647 | ... | ... | 647 |



## CRIMINAL JUSTICE—(concld.)

| | Theft 11 | Robbery 12 | False evidence & offences against public justice 13 | Coins and Government stamps and weights and measures 14 | Offences affecting miscarriage, injuries to unborn children & concealment of birth 15 | Kidnapping, forcible abduction and forced labour 16 | Criminal misappropriation 17 | Defamation 18 | Other offences against the I.P.C. 19 | Breach of peace 20 | Excise / prohibition law 21 | Municipal law 22 |
|---|---|---|---|---|---|---|---|---|---|---|---|---|
| **1961** | | | | | | | | | | | | |
| | 2,112 | 46 | 3 | 88 | 2 | 33 | 119 | ... | 1,197 | 345 | 4,006 | 385 |
| | 1,662 | 32 | 3 | 88 | 2 | 21 | 90 | ... | 1,045 | 334 | 3,933 | 385 |
| | 1,207 | 25 | 3 | 88 | [illegible] | 17 | 65 | ... | 928 | 328 | 3,894 | 385 |
| | 207 | 14 | 1 | 1 | ... | 6 | 19 | ... | 176 | 172 | 334 | 19 |
| | 1,039 | 13 | 2 | 87 | 1 | 11 | 48 | ... | 764 | 156 | 3,560 | 366 |
| | ... | ... | ... | ... | ... | ... | ... | ... | ... | ... | ... | ... |

## AVERAGE NUMBER OF PRISONERS

| Daily average number of prisoners in | 1951 | 1952 | 1953 | 1954 | 1955 | 1956 | 1957 | 1958 | 1959 | 1960 |
|---|---|---|---|---|---|---|---|---|---|---|
| | 10 | 11 | 12 | 13 | 14 | 15 | 16 | 17 | 18 | 19 |
| | 34 | 34 | 38 | 31 | 39 | 40 | 52 | 49 | 55 | 44 |
| | Not available | | | | | 31 | 35 | 44 | 44 | 38 |
| | 35 | 32 | 31 | 32 | 37 | 24 | 28 | 26 | 31 | 20 |
| | 23 | 25 | 40 | 32 | 20 | 21 | 24 | 27 | 30 | 34 |
| | Not available | | | | | | | 21 | 23 | 26 |
| | ... | ... | 1 | 1 | 1 | 1 | 1 | 1 | 1 | 1 |
| | 1 | 1 | 1 | 1 | 2 | 1 | 1 | 1 | 1 | 2 |
| | 204 | 206 | 194 | 211 | 136 | 144 | 134 | 155 | 182 | 100 |
| | 4 | 4 | 4 | 2 | 2 | 3 | 4 | 3 | 4 | 3 |
| | 9 | 13 | 20 | 11 | 7 | 8 | ... | 2 | 1 | 1 |
| | 22 | 29 | 32 | 38 | 27 | 28 | 19 | 25 | 30 | 21 |
| | 71 | 74 | 66 | 67 | 62 | 69 | 62 | 67 | 64 | 43 |
| | 831 | 686 | 611 | 636 | 588 | 505 | 436 | 442 | 445 | 383 |

## TABLE 40—MILEAGE OF DIFFERENT CATEGORIES OF ROADS IN THE DISTRICT DURING 1950-51 TO 1960-61

| Year | | National Highways | State Highways | District Roads | Village Roads | All Roads/Total Road mileage |
|---|---|---|---|---|---|---|
| 1 | | 2 | 3 | 4 | 5 | 6 |
| 1950—1951 | ... | 84 | 98 | 967 | 388 | 1,537 |
| 1955—1956 | ... | 85 | 97 | 1,142 | 443 | 1,767 |
| 1960—1961 | ... | 85 | 106 | 1,166 | 882 | 2,239 |

## TABLE 41—MILEAGE OF EXTRA MUNICIPAL AND MUNICIPAL ROADS MAINTAINED BY PUBLIC AUTHORITIES DURING 1950-51 TO 1960-61

| Year | Bituminous | | | Concrete | | | Water bound macadam | | | Unmetalled | | | Others | | | Grand Total | | |
|---|---|---|---|---|---|---|---|---|---|---|---|---|---|---|---|---|---|---|
| | P.W.D. and other Govt. Departments | Local Bodies | Total | P.W.D. and other Govt. Departments | Local Bodies | Total | P.W.D. and other Govt. Departments | Local Bodies | Total | P.W.D. and other Govt. Departments | Local Bodies | Total | P.W.D. and other Govt. Departments | Local Bodies | Total | P.W.D. and other Govt. Departments | Local Bodies | Total |
| 1 | 2 | 3 | 4 | 5 | 6 | 7 | 8 | 9 | 10 | 11 | 12 | 13 | 14 | 15 | 16 | 17 | 18 | 19 |
| 1950-1951 ... | 7 | 4 | 11 | 14 | 33 | 47 | 439 | 733 | 1,172 | 8 | 299 | 307 | ... | . | ... | 468 | 1,069 | 1,537 |
| 1955-1956 ... | 268 | 61 | 329 | 14 | 54 | 68 | 213 | 956 | 1,169 | 8 | 193 | 201 | ... | ... | . | 503 | 1,264 | 1,767 |
| 1960-1961 ... | 548 | 55 | 603 | 19 | 43 | 62 | 477 | 880 | 1,357 | 15 | 202 | 217 | ... | ... | ... | 1,059 | 1,180 | 2,239 |

## TABLE 42—NUMBER OF MOTOR VEHICLES TAXED DURING 1950—1960

| Year | Motor cycles | Number of Private cars including jeeps, station wagons etc. | Number of private cabs | Number of buses | | Number of private owned goods vehicles | Total number of motor vehicles in the district |
|---|---|---|---|---|---|---|---|
| | | | | Government | Private | | |
| 1 | 2 | 3 | 4 | 5 | 6 | 7 | 8 |
| 1950 — | 144 | 754 | 41 | ... | 646 | 389 | 1,974 |
| 1951 — | 166 | 891 | 6 | ... | 348 | 352 | 1,763 |
| 1952 ... | 144 | 1,044 | 26 | ... | 352 | 359 | 1,925 |
| 1953 ... | 115 | 764 | 18 | ... | 357 | 348 | 1,602 |
| 1954 ... | 126 | 803 | 18 | ... | 360 | 346 | 1,653 |
| 1955 ... | 148 | 991 | 22 | ... | 359 | 396 | 1,916 |
| 1956 ... | 178 | 917 | 25 | ... | 361 | 453 | 1,934 |
| 1957 ... | 197 | 1,117 | 34 | ... | 373 | 533 | 2,254 |
| 1958 ... | 213 | 1,063 | 39 | ... | 381 | 536 | 2,232 |
| 1959 ... | 308 | 1,428 | 37 | ... | 395 | 564 | 2,732 |
| 1960 ... | 308 | 1,428 | 45 | | ... | | |



## TABLE 43—LOCATION OF TOURIST/REST HOUSES RUN BY MUNICIPALITIES IN THE DISTRICT

| S. No. | Name of the Road | Location of the Tourist/Rest House | Remarks |
|---|---|---|---|
| 1 | 2 | 3 | 4 |
| 1 | Rest House, Tuticorin ... | In Sivan Koil Street on the northern side of West Great Cotton Road | Run by Tuticorin Municipality |
| 2 | Tourist Bungalow, Tirunelveli | At mile 395/5 on Madurai Road is in between the Tirunelveli Railway Station and Municipal Bus Stand | A second class Tourist Bungalow with three rooms and attached bath. Electricity and running water provided |
| 3 | Tourist Bungalow, Palayamcottai | Situated at the Trivandrum Road between miles 396/4 or 396/5 near the Municipal Bus Stand | Maintained by Palayamcottai Municipality. It is fairly large with six rooms. It is provided with electricity, running water etc. There is a whole time butler and a gardener too. |

## TABLE 44—TOURIST INSPECTION BUNGALOWS AND REST HOUSES RUN BY PUBLIC WORKS DEPARTMENT

| S. No. | Name of the Bungalow | Location of the Tourist/Inspection Bungalow |
|---|---|---|
| 1 | 2 | 3 |
| 1 | Inspection Bungalow, Tuticorin | Near the sea-shore |
| 2 | Inspection Bungalow, Pudukudi | On the Palayamcottai—Tiruchendur Road in Pudukudi village near Srivaikuntam |
| 3 | Inspection Bungalow, Perungulam | In Perungulam village on Srivaikuntam-Eral Road |
| 4 | Inspection Bungalow, Iruvappapuram | Near Iruvappapuram on Eral-Pudukottai Road |
| 5 | Inspection Bungalow, Poraiyur | On Palayamcottai-Tiruchendur Road in Poraiyur village |
| 6 | Inspection Bungalow, Shencottah | In Shencottah Town |
| 7 | Inspection Bungalow, Tenkasi | In Tenkasi Town near Railway Station |
| 8 | Inspection Bungalow, Kalakkad | In Kalakkad village |
| 9 | Inspection Bungalow, Tirukkurangudi | In Tirukkurangudi village |
| 10 | Inspection Bungalow and Circuit House, Courtallam | Near Courtallam Water Falls |
| 11 | Inspection Bungalow, Manimuthar | At Manimuthar Dam colony |
| 12 | Inspection Bungalow | At Kanadian Anicut in Ambasamudram Taluk |
| 13 | Inspection Bungalow, Cheranmahadevi | In Cheranmahadevi village in Ambasamudram Taluk |

## TABLE 45—LOCATION OF TOURIST/INSPECTION BUNGALOWS MAINTAINED BY HIGHWAYS AND RURAL WORKS DEPARTMENT

| | Name of the Road | Location of Tourist Inspection Bungalow |
|---|---|---|
| | 1 | 2 |
| 1 | Tourist Bungalow, Nanguneri | On B. E. C. Road at Nanguneri |
| 2 | Tourist Bungalow, Valliyur | On B. E. C. Road at Valliyur |
| 3 | Tourist Bungalow, Radhapuram | On Valliyur Vijayapatti Road |
| 4 | Tourist Bungalow, Ambasamudram | On Palayamcottai-Ambasamudram Road |
| 5 | Tourist Bungalow, Courtallam | On Courtallam-Tenkasi Road |
| 6 | Inspection Bungalow, Tenkasi | On Tenkasi-Madurai Road |
| 7 | Tourist Bungalow, Sattankulam | On Alwartirunagari-Sattankulam Road |
| 8 | Rest House, Vagaikulam | On Palayamcottai-Tuticorin Road |
| 9 | Tourist Bungalow | On T. B. approach Road |
| 10 | Tourist Bungalow, Vilathikulam | Kulathur District frontier Road |
| 11 | Tourist Bungalow, Kovilpatti | On B. C. C. Road |
| 12 | Tourist Bungalow, Sankaranayinarkoil | On Tirunelveli-Rajapalayam Road |
| 13 | Rest House, Vasudevanallur | On Tenkasi-Madurai Road |
| 14 | Rest House, Pudukudi | On Palayamcottai Tiruchendur Road |
| 15 | Rest House, Kurukkuchalai | On Tuticorin Ettayapuram Road |

## TABLE 46—RAILWAY STATIONS IN THE DISTRICT AND DISTANCE FROM STATE AND DISTRICT HEADQUARTERS

| S. No. | Name of the Station | | Distance (in Kilometres) Previous Station | From H.Q. | Madras | Remarks (Line) |
|---|---|---|---|---|---|---|
| 1 | 2 | | 3 | 4 | 5 | 6 |
| 1 | Kovilpatti | ... | 11 | 66 | 586 | Virudhunagar to Maniyachi Jn. |
| 2 | Nallattinputtur | ... | 7 | 59 | 593 | do |
| 3 | Kumarapuram | ... | 4 | 55 | 597 | do |
| 4 | Kurumalai | ... | 6 | 49 | 603 | do |
| 5 | Kadambur | ... | 6 | 43 | 609 | do |
| 6 | Illavelangal | ... | 7 | 36 | 616 | do |
| 7 | Maniyachi Jn. | ... | 7 | 29 | 623 | do |
| 8 | Pandiyapuram | ... | 5 | 34 | 628 | Maniyachi Jn. to Tuticorin |
| 9 | Kailasapuran | ... | 6 | 40 | 634 | do |
| 10 | Tattapparai | ... | 5 | 45 | 639 | do |
| 11 | Milavittam | ... | 7 | 52 | 646 | do |
| 12 | Tuti-Melur | ... | 7 | 59 | 653 | do |
| 13 | Tuticorin | ... | 11 | 70 | 664 | do |
| 14 | Naraikinar | ... | 7 | 22 | 630 | Maniyachi Jn. t Tirunelveli Jn. |
| 15 | Gangaikondan | ... | 7 | 15 | 637 | do |



## TABLE 46—RAILWAY STATIONS IN THE DISTRICT AND DISTANCE FROM STATE AND DISTRICT HEADQUARTERS—(concld.)

| S. No. | Name of the Station | | Distance (in Kilometres) Previous Station | From H.Q. | Madras | Remarks (Line) |
|---|---|---|---|---|---|---|
| 1 | 2 | | 3 | 4 | 5 | 6 |
| 16 | Talaiyuthu | ... | 8 | 7 | 645 | do |
| 17 | Tirunelveli Jn. | ... | 7 | ... | 652 | do |
| 18 | Kurichchi | ... | 3 | 3 | 655 | Tirunelveli Jn. to Tiruchendur |
| 19 | Palayamcottai | ... | 3 | 6 | 658 | do |
| 20 | Seydunganallur | ... | 10 | 16 | 668 | do |
| 21 | Thathankulam | ... | 5 | 21 | 673 | do |
| 22 | Srivaikuntam | ... | 8 | 29 | 681 | do |
| 23 | Alwar Tirunagari | ... | 4 | 33 | 685 | do |
| 24 | Nazareth | .. | 6 | 39 | 691 | do |
| 25 | Kachchanavilai | ... | 5 | 44 | 696 | do |
| 26 | Kurumbur | ... | 3 | 47 | 699 | do |
| 27 | Nallur Road | ... | 1 | 48 | 700 | do |
| 28 | Arumuganeri | ... | 4 | 52 | 704 | do |
| 29 | Kayalpatnam | ... | 2 | 54 | 706 | do |
| 30 | Adaikalapuram | ... | 4 | 58 | 710 | do |
| 31 | Virapandiyanpatnam | ... | 1 | 59 | 711 | do |
| 32 | Tiruchendur | ... | 3 | 62 | 714 | do |
| 33 | Shencottah | ... | 7 | 81 | 733 | Shencottah to Tirunelveli Jn. |
| 34 | Tenkasi | ... | 8 | 73 | 725 | do |
| 35 | Kizhapuliyur | ... | 3 | 70 | 722 | do |
| 36 | Pavurchatram | ... | 8 | 62 | 714 | do |
| 37 | Mettur | ... | 5 | 57 | 709 | do |
| 38 | Kilakadaiyam | ... | 7 | 50 | 702 | do |
| 39 | Ravanasamudram | .. | 1 | 49 | 701 | do |
| 40 | Azhwarkurichi | ... | 3 | 46 | 698 | do |
| 41 | Kizha[illegible]mbur | ... | 5 | 41 | 693 | do |
| 42 | Ambasamudram | ... | 6 | 35 | 687 | do |
| 43 | Kallidaikurichi | ... | 4 | 31 | 683 | do |
| 44 | Viravanallur | ... | 6 | 25 | 677 | do |
| 45 | Karaikurichchi | ... | 3 | 22 | 674 | do |
| 46 | Cheranmahadevi | ... | 3 | 19 | 671 | do |
| 47 | Melakallur | ... | 5 | 14 | 666 | do |
| 48 | Pettai | ... | 7 | 7 | 659 | do |
| 49 | Tirunelveli Town | ... | 4 | 3 | 655 | do |
| 50 | Tirunelveli Jn. | ... | 3 | ... | 652 | do |
| 51 | Nainaragaram | ... | 7 | 80 | 653 | Tenkasi Jn. to Virudhunagar |
| 52 | Kadayanallur | ... | 9 | 89 | 644 | do |
| 53 | Pambakovil Shandy | ... | 9 | 98 | 635 | do |
| 54 | Sankaranayinarkoil | ... | 12 | 110 | 623 | do |
| 55 | Karivalamvandanallur | ... | 11 | 121 | 612 | do |
| 56 | Cholapuram | ... | 9 | 130 | 603 | do |

## TABLE 47—RAILWAY STATIONS AND VARIOUS AMENITIES PROVIDED AT THEM

| S. No. | Name of Railway Station | Amenities provided at Railway Station: Waiting room | Refreshment rooms stalls etc. | Other amenities provided |
|---|---|---|---|---|
| 1 | 2 | 3 | 4 | 5 |
| 1 | Adaikalapuram | ... | ... | ... |
| 2 | Alwar Tirunagari | ... | ... | ... |
| 3 | Ambasamudram | Yes | ... | ... |
| 4 | Arumuganeri | ... | ... | ... |
| 5 | Azhuvakurichi | ... | ... | ... |
| 6 | Cholapuram | ... | ... | ... |
| 7 | Gangaikondan | ... | ... | ... |
| 8 | Ilavelangal | ... | ... | ... |
| 9 | Kachchanavillai | ... | ... | ... |
| 10 | Kadambur | ... | ... | ... |
| 11 | Kadayanallur | ... | ... | ... |
| 12 | Kailasapuram | ... | ... | ... |
| 13 | Kallidaikurichi | Yes | ... | ... |
| 14 | Karaikurichi | ... | ... | ... |
| 15 | Karivalamvandanallur | ... | ... | ... |
| 16 | Kayalpatnam | ... | ... | ... |
| 17 | Kilakadaiyam | ... | ... | ... |
| 18 | Kizha Ambur | ... | ... | ... |
| 19 | Kizha Puliyur | ... | ... | ... |
| 20 | Kovilpatti | Yes | S | ... |
| 21 | Kumarapuram | ... | ... | ... |
| 22 | Kurichchi | ... | ... | ... |
| 23 | Kurumalai | ... | ... | ... |
| 24 | Kurumbur | ... | ... | ... |
| 25 | Maniyachi Jn. | Yes | VL | ... |
| 26 | Melakkallur | ... | ... | ... |
| 27 | Mettur | ... | ... | ... |
| 28 | Milavittan | ... | ... | ... |
| 29 | Nainaragaram | | ... | ... |
| 30 | Nallattinputhur | ... | ... | ... |
| 31 | Nallur Road | ... | ... | ... |
| 32 | Naraikinar | ... | ... | ... |
| 33 | Nazareth | Yes | ... | ... |
| 34 | Palayamcottai | Yes | ... | ... |
| 35 | Pambakovil Shandy | ... | ... | ... |
| 36 | Pandiyapuram | ... | ... | ... |
| 7 | Pavurchatram | ... | ... | ... |
| 38 | Pettai | ... | ... | ... |
| 39 | Ravanasamudram | ... | ... | ... |
| 40 | Sankaranayinarkoil | Yes | ... | ... |
| 41 | Seranmahadevi (Cheranmahadevi) | Yes | ... | ... |
| 42 | Seydunganallur | ... | ... | ... |
| 43 | Shencottah | Yes | N. VL | ... |
| 44 | Srivaikuntam | ... | S | ... |
| 45 | Talaiyuthu | ... | ... | ... |
| 46 | Tattaparai | ... | ... | ... |
| 47 | Tenkasi Jn. | Yes | S | BK |
| 48 | Thathankulam | ... | ... | ... |
| 49 | Tiruchendur Jn. | ... | ... | ... |
| 50 | Tirunelveli Jn. | Yes | N. S. | BK△ |
| 51 | Tirunelveli Town | ... | ... | ... |
| 52 | Tuticorin | Yes | ... | BK□ |
| 53 | Tuti-melur | ... | ... | BK |
| 54 | Virapandiyanpatnam | ... | ... | ... |
| 55 | Viravanallur | ... | ... | ... |

S: Tea Coffee or light refreshment Room
VL: Vegiterian light refreshment room
N: Non-Vegetarian refseshment room

Bk: Book Stall
△: Water Cooler
□ Retiring room



## TABLE 48—NUMBER OF POST AND TELEGRAPH OFFICES IN THE DISTRICT

| | Taluks | Head office | Branch office | Sub-office | Extra Departmental branch office | Extra Departmental sub-office | Total | Telegraph connection |
|---|---|---|---|---|---|---|---|---|
| | 1 | 2 | 3 | 4 | 5 | 6 | 7 | 8 |
| 1 | Sankaranyinarkoil | ... | ... | 10 | 47 | ... | 57 | 7 |
| 2 | Kovilpatti | 1 | 1 | 10 | 75 | 3 | 90 | 11 |
| 3 | Srivaikuntam | 1 | ... | 12 | 45 | ... | 58 | 12 |
| 4 | Tirunelveli | 1 | ... | 7 | 36 | ... | 44 | 6 |
| 5 | Tenkasi | ... | ... | 8 | 51 | ... | 59 | 7 |
| 6 | Shencottah | .. | ... | 2 | 6 | 2 | 10 | 3 |
| 7 | Ambasamudram | ... | ... | 12 | 27 | 4 | 43 | 10 |
| 8 | Nanguneri | ... | ... | 16 | 57 | 1 | 74 | 15 |
| 9 | Tiruchendur | ... | 1 | 19 | 57 | 1 | 78 | 17 |
| | **Total** | **3** | **2** | **96** | **401** | **11** | **513** | **88** |

## TABLE 49—LIST OF VILLAGES AND TOWNS WITH POST OFFICES IN THE DISTRICT

| S. No. | Name of Village/ Town with Post Office | Category of Post Office | Telegraph connection | Remarks |
|---|---|---|---|---|
| 1 | 2 | 3 | 4 | 5 |
| | **1. SANKARANAYINARKOIL TALUK** | | | |
| 1 | Alagapuri ... | E.D.B.O. | No | ... |
| 2 | Ariyanayagipuram ... | do | do | ... |
| 3 | Ayyaneri ... | do | do | ... |
| 4 | Chatramkondan ... | do | do | ... |
| 5 | Chitrampatti ... | do | do | ... |
| 6 | Devarkulam ... | do | do | ... |
| 7 | Gudalore ... | do | do | ... |
| 8 | Ichanda ... | do | do | ... |
| 9 | Kalappakulam ... | do | do | ... |
| 10 | Kalingapatti ... | do | do | ... |
| 11 | Karisalkulam ... | do | do | ... |
| 12 | Karisattam ... | do | do | ... |
| 13 | Karivalam Vandanallur | S.O. | Yes | ... |
| 14 | Kizhanilidanallur ... | E.D.B.O | No | ... |
| 15 | Kulasekaramangalam | do | do | ... |
| 16 | Kurinjakulam ... | do | do | ... |
| 17 | Kuruvikulam ... | S.O. | Yes | ... |
| 18 | Maiparai ... | E.D.B.O. | No | ... |
| 19 | Malayadikurichi ... | do | do | ... |
| 20 | Manaloor ... | do | do | ... |
| 21 | Mela Ilandaikulam ... | do | do | ... |
| 22 | Melaniladanallur ... | do | do | ... |
| 23 | Moovirundali ... | do | do | ... |
| 24 | Naduvakurichi ... | do | do | ... |
| 25 | Naragam ... | do | do | ... |
| 26 | Nelkuthumseval ... | do | do | ... |
| 27 | North Achampatti ... | do | do | ... |
| 28 | Panayur ... | do | do | ... |
| 29 | Pandapuli ... | do | do | ... |
| 30 | Paruvakudi ... | do | do | ... |
| 31 | Palankottai ... | do | do | ... |
| 32 | Periyur ... | do | do | ... |
| 33 | Perumbathur ... | do | do | ... |
| 34 | Puliangudi ... | S.O. | Yes | ... |

## TABLE 49—LIST OF VILLAGES AND TOWNS WITH POST OFFICES IN THE DISTRICT—(contd.)

### 1. SANKARANAYINARKOIL TALUK—(contd.)

| S. No. | Name of Village/ Town with Post Office | Category of Post Office | Telegraph connection | Remarks |
|---|---|---|---|---|
| 1 | 2 | 3 | 4 | 5 |
| 35 | Puliangudi | S.O. | Yes | ... |
| 36 | Reserve Forest Ramanathapuram | E.D.B.O. | No | ... |
| 37 | Rayagiri | do | do | ... |
| 38 | Sankarankoil | S.O. | Yes | ... |
| 39 | Sayamalai | E.D.B.O. | No | ... |
| 40 | Sendamangalam | S.O. | do | ... |
| 41 | Sinnikulam | E.D.B.O. | No | ... |
| 42 | Sivagiri | S.O. | Yes | ... |
| 43 | Sankaranainarkoil | do | do | ... |
| 44 | Thalavankottai | E.D.B.O. | No | ... |
| 45 | Thenmalai | do | do | ... |
| 46 | Thiruvengadam | do | do | ... |
| 47 | Vadakkupudur | E.D.B.O. | No | ... |
| 48 | Vagaikulam | do | do | |
| 49 | Vannikonendal | do | do | ... |
| 50 | Varaganur | do | do | ... |
| 51 | Vasudevanallur | S.O. | do | ... |
| 52 | Vasudevanallur Reserve Forest | do | do | ... |
| 53 | Veerasigamani | E.D.B.O. | do | ... |
| 54 | Vellakulam | do | do | ... |
| 55 | Vellalangulam | do | do | ... |
| 56 | Vellappaneri | do | do | ... |
| 57 | Viswanathaperi | do | do | ... |

### 2. KOVILPATTI TALUK

| S. No. | Name of Village/ Town with Post Office | Category of Post Office | Telegraph connection | Remarks |
|---|---|---|---|---|
| 1 | Athanoor | E.D.B.O. | No | ... |
| 2 | Ahilandapuram | do | do | ... |
| 3 | Aiyanareothu | do | do | ... |
| 4 | Ariyanayagipuram | do | do | ... |
| 5 | Arunkulam | do | do | ... |
| 6 | Athankarai | do | do | ... |
| 7 | Avalnatham | do | do | ... |
| 8 | Bommayapuram | do | do | ... |
| 9 | Boodalapuram | do | do | ... |
| 10 | Chittikurichi | do | do | ... |
| 11 | Cholapuram | do | do | ... |
| 12 | East Pandavaraya-mangalam | B.O. | do | ... |
| 13 | Eppodiyendram | E.D.B.O. | do | ... |
| 14 | Ettayapuram (Non-city Urban) | S.O. | Yes | ... |
| 15 | Idaiseval | E.D.B.O. | No | ... |
| 16 | Ilambuvanam | do | do | ... |
| 17 | Ilavelangal | do | do | ... |
| 18 | Irachi | do | do | ... |
| 19 | Kadalai | do | do | ... |
| 20 | Kadalkudi | do | do | ... |
| 21 | Kadambur (Non-city-Urban) | S.O. | Yes | ... |
| 22 | Kalugumalai (Non-city-Urban) | do | do | ... |
| 23 | Kamaiyanaickenpatti | E.D.B.O. | No | ... |
| 24 | Kappulingampatti | do | do | ... |
| 25 | Karisalkulam | do | do | ... |
| 26 | Kattalangulam | do | do | ... |
| 27 | Kayattar (Non-city-Urban) | S.O. | Yes | ... |
| 28 | Kila Iral | E.D.B.O. | No | ... |
| 29 | Kila Karandai | do | do | ... |
| 30 | Kilamudaman | do | do | ... |
| 31 | Kilarunachalapuram | do | do | ... |
| 32 | Kollankinar | do | do | ... |
| 33 | Koppanpatti | do | do | ... |
| 34 | Kothali | do | do | ... |
| 35 | Kolilpatti | H.O. | Yes | ... |
| 36 | Kulasekaranallur | E.D.B.O. | No | ... |
| 37 | Kulathur | S.O. | do | ... |
| 38 | Kurumalai | E.D.B.O. | do | ... |
| 39 | Lingampatti | do | do | ... |
| 40 | Manaiyachi (Zamin) | do | do | ... |
| 41 | Manditopi | do | do | ... |
| 42 | Masarpatti | do | do | ... |
| 43 | Melachaitalai | do | do | ... |
| 44 | Mettilpatti | do | do | ... |



## TABLE 49—LIST OF VILLAGES AND TOWNS WITH POST OFFICES IN THE DISTRICT—(contd.)

### 2. KOVILPATTI TALUK—(contd.)

| S. No. | Name of Village/ Town with Post Office | Category of Post Office | Telegraph connection | Remarks |
|---|---|---|---|---|
| 1 | 2 | 3 | 4 | 5 |
| 45 | Minakshipuram | E.D.B.O. | No | ... |
| 46 | Muthalpuram | do | do | ... |
| 47 | Nagalaparam | S.O. | Yes | ... |
| 48 | Nagampatti | E.D.B.O. | No | ... |
| 49 | Nalatinputhur | S.O. | do | ... |
| 50 | Nambipuram | E.D.B.O. | do | ... |
| 51 | Naraikinar | do | do | ... |
| 52 | Ottanatham | do | do | ... |
| 53 | Ottapidaram | E.D.S.O. | do | ... |
| 54 | Padamthapadi | E.D.B.O. | do | ... |
| 55 | Pannikulam | do | do | ... |
| 56 | Parivillicottai | do | do | ... |
| 57 | Pasuvandanai | E.D.S.O. | do | ... |
| 58 | Periasamipuram | E.D.B.O. | do | ... |
| 59 | Pillayarnatham | do | do | ... |
| 60 | Pudur (Non-city-Urban) | S.O. | do | ... |
| 61 | Puliampatti | E.D.B.O. | do | ... |
| 62 | Pungavarnatham | do | do | ... |
| 63 | Puthiamputhur | do | do | ... |
| 64 | Rajapudukudi | do | do | ... |
| 65 | Ramachandrapuram | do | do | ... |
| 66 | Savarimangalam | do | do | ... |
| 67 | Semmapudur | do | do | ... |
| 68 | Sevalarpatti | E.D.B.O. | No | ... |
| 69 | Shakkammalpuram | do | do | ... |
| 70 | Sillankulam | do | do | ... |
| 71 | Sindalakarai | do | do | ... |
| 72 | Sivagnanapuram | do | do | ... |
| 73 | Surangudi | do | do | ... |
| 74 | Tharuvaikulam | do | Yes | ... |
| 75 | Thattaneri | do | do | ... |
| 76 | Therkku Thandikulam | do | No | ... |
| 77 | Thuraiyur | do | do | ... |
| 78 | Uthupatti | do | do | ... |
| 79 | Vaippar | do | do | ... |
| 80 | Vanaramutti | do | do | ... |
| 81 | Vedanatham | do | do | ... |
| 82 | Vembar | do | Yes | ... |
| 83 | Vembur | do | No | ... |
| 84 | Veppalodai | do | do | ... |
| 85 | Vellalankottai | do | do | |
| 86 | Vilathikulam (Non-city-Urban) | S.O. | Yes | ... |
| 87 | Villiseri | E.D.B.O. | No | ... |
| 88 | Vilathikulam | S.O. | Yes | ... |
| 89 | Vowalthothi | E.D.B.O. | No | ... |

### 3. SRIVAIKUNTAM TALUK

| S. No. | Name of Village/ Town with Post Office | Category of Post Office | Telegraph connection | Remarks |
|---|---|---|---|---|
| 1 | Anaiparanallur | E.D.B.O. | No | ... |
| 2 | Appankoil | do | do | ... |
| 3 | Arampannai | do | do | ... |
| 4 | Arokkiapuram | do | do | ... |
| 5 | Arumugamangalam | do | do | ... |
| 6 | Chockalingapuram | S.O. | do | ... |
| 7 | Ellanaickenpatty | E.D.B.O. | do | ... |
| 8 | Eral | S.O. | Yes | ... |
| 9 | Idayarkadu | E.D.B.O. | No | ... |
| 10 | Iruvappapuram | do | do | ... |
| 11 | Kaliavoor | do | do | ... |
| 12 | Kalvoi | do | do | ... |
| 13 | Karungulam | S.O. | Yes | ... |
| 14 | Kongarayakurichi | E.D.B.O. | No | ... |
| 15 | Korampallam | do | do | ... |
| 16 | Korkai | do | do | ... |
| 17 | Kottarakurichi | do | do | ... |
| 18 | Kulaiyankarisal | do | do | ... |
| 19 | Manakkarai | do | do | ... |
| 20 | Mappillaiyurani | do | do | ... |
| 21 | Maramangalam | do | do | ... |
| 22 | Milavittan | do | Yes | ... |
| 23 | Mudithanendal | S.O. | No | ... |
| 24 | Mukkani | E.D.B.O. | do | ... |

## TABLE 50—LIST OF VILLAGES AND TOWNS WITH POST OFFICES IN THE DISTRICT—(contd.)

### 3. SRIVAIKUNTAM TALUK—(contd.)

| S. No. | Name of Village/ Town with Post Office | Category of Post Office | Telegraph connection | Remarks |
|---|---|---|---|---|
| 1 | 2 | 3 | 4 | 5 |
| 25 | Mullkadu | E.D.BO. | No | ... |
| 26 | Murappanad | do | do | ... |
| 27 | Murappanad (Pudugramam) | do | do | ... |
| 28 | Naduvakurichi | do | do | ... |
| 29 | Nattathi | do | do | ... |
| 30 | New Colony | S.O. | Yes | ... |
| 31 | Pannaivilai | E.D.B.O. | No | ... |
| 32 | Palayakayal | do | Yes | ... |
| 33 | Perungulam | do | No | ... |
| 34 | Patemanagaram | S.O. | Yes | ... |
| 35 | Peovani | E.D.B.O. | No | ... |
| 36 | Sawyerpuram | S.O. | Yes | ... |
| 37 | Sebathiapuram | E.D.B.O. | No | ... |
| 38 | Seidunganallur | S.O. | Yes | ... |
| 39 | Sekkarakudi | E.D.B.O. | No | ... |
| 40 | Serakulam | do | do | ... |
| 41 | Servaikaranmadam | do | do | ... |
| 42 | Sevalai | E.D.B.O. | No | ... |
| 43 | Singathakurichy | do | do | ... |
| 44 | Siruthondanallur | do | do | ... |
| 45 | Srimoolakarai | do | do | ... |
| 46 | Sriparangusinallur | do | do | ... |
| 47 | Srivaikuntam | S.O. | Yes | ... |
| 48 | Tattaparai | do | do | ... |
| 49 | Thimmarajapuram | E.D.B.O. | No | ... |
| 50 | Tuticorin | H.O. | Yes | ... |
| 51 | Umarikadu | E.D.B.O. | No | ... |
| 52 | Vadavallanadu | S.O. | do | ... |
| 53 | Vadavallam | E.D.B.O. | do | ... |
| 54 | Valakulam | do | do | ... |
| 55 | Vallanad Kasba | S.O. | Yes | ... |
| 56 | Vasavappapuram | E.D.B.O. | No | ... |
| 57 | Velur | do | do | ... |
| 58 | Vittilapuram | do | do | ... |

### 4. TIRUNELVELI TALUK

| S. No. | Name of Village/ Town with Post Office | Category of Post Office | Telegraph connection | Remarks |
|---|---|---|---|---|
| 1 | 2 | 3 | 4 | 5 |
| 1 | Alagiapandipuram | E.D.B.O. | No | ... |
| 2 | Gangaikondan | S.O. | do | ... |
| 3 | Kalakudi | E.D.B.O. | do | ... |
| 4 | Kilanatham | do | do | ... |
| 5 | Kilapattam | do | do | ... |
| 6 | Kodaganallur | do | do | ... |
| 7 | Konganathamparai | do | do | ... |
| 8 | Madavakurichi | do | do | ... |
| 9 | Manapadaiveedu | do | do | ... |
| 10 | Manur | do | do | ... |
| 11 | Melakaliur | do | do | ... |
| 12 | Melapalayam (Non-city Urban) | S.O. | Yes | ... |
| 13 | Melapattam | E.D.B.O. | No | ... |
| 14 | Munnirpallam | do | do | ... |
| 15 | Murugankurichi | S.O. | do | ... |
| 16 | Naranammalpuram | E.D.B.O. | do | ... |
| 17 | Palamadai | do | do | ... |
| 18 | Palayamcottai City | H.O. | Yes | ... |
| 19 | Palayapettai | E.D.B.O. | No | ... |
| 20 | Pallikottai | do | do | ... |
| 21 | Pillayarkulam | do | do | ... |
| 22 | Piranjeri | do | do | ... |
| 23 | Rajavallipuram | do | do | ... |
| 24 | Ramayampatti | do | do | ... |
| 25 | Reddiarpatti | do | do | ... |
| 26 | Selianallur | do | do | ... |
| 27 | Sankarnagar | S.O. | Yes | ... |
| 28 | Sindupundurai | E.D.B.O. | No | ... |
| 29 | Sivalaperi | do | do | ... |
| 30 | Sivandipatti | do | do | ... |
| 31 | Suthamalai | do | do | ... |
| 32 | Taruvai | do | do | ... |
| 33 | Tachanallur | S.O. | Yes | ... |
| 34 | Tenkulam | E.D.B.O. | No | ... |
| 35 | Terkupatti | do | do | ... |
| 36 | Thimmarajapuram | do | do | ... |



## TABLE 49—LIST OF VILLAGES AND TOWNS WITH POST OFFICES IN THE DISTRICT—(contd.)

### 4. TIRUNELVELI TALUK—(concld.)

| S. No. | Name of Village/ Town with Post Office | Category of Post Office | Telegraph connection | Remarks |
|---|---|---|---|---|
| 1 | 2 | 3 | 4 | 5 |
| 37 | Thiruppanikarisalkulam | E.D.BO. | No | ... |
| 38 | Tidiyur | do | do | ... |
| 39 | Tirunelveli City | S.O. | Yes | ... |
| 40 | Tirunelveli Rural | do | do | ... |
| 41 | Vaduganpatti | E.D.B.O. | No | ... |
| 42 | Vellankulam (Inam) | do | do | ... |
| 43 | Veppankulam | do | do | ... |
| 44 | Ukkirankottai | do | do | ... |

### 5. TENKASI TALUK

| S. No. | Name of Village/ Town with Post Office | Category of Post Office | Telegraph connection | Remarks |
|---|---|---|---|---|
| 1 | 2 | 3 | 4 | 5 |
| 1 | Alangulam | S.O. | Yes | ... |
| 2 | Anaikulam | E.D.B.O. | No | ... |
| 3 | Avadayanoor | do | do | ... |
| 4 | Ayyanarkulam | do | do | ... |
| 5 | Balabadraramapuram | do | do | ... |
| 6 | Boganallur | do | do | ... |
| 7 | Chockampatti | do | do | ... |
| 8 | Courtallam | S.O. | Yes | ... |
| 9 | Gunaramanallur | E.D.B.O. | No | ... |
| 10 | Idaikal | do | do | ... |
| 11 | Ilanji | do | do | ... |
| 12 | Kadanganeri | do | do | ... |
| 13 | Kadayanallur (Non-city-Urban) | S.O. | Yes | ... |
| 14 | Kanakapillaivalasai | E.D.B.O. | No | ... |
| 15 | Kaluneerkulam | do | do | ... |
| 16 | Karuvenda | do | do | ... |
| 17 | Kavalakurichi | do | do | ... |
| 18 | Kidarakulam | do | do | ... |
| 19 | Kilakalangal | do | do | ... |
| 20 | Kilapavoor | S.O. | Yes | ... |
| 21 | Kizhapuliyur | E.D.B.O. | No | ... |
| 22 | Kodikurichi | do | do | ... |
| 23 | Kulasekarapatti | do | do | ... |
| 24 | Kulayaneri | do | do | ... |
| 25 | Kurukkalpatti | do | do | ... |
| 26 | Marandai | do | do | ... |
| 27 | Marudankinar | do | do | ... |
| 28 | Mutthamparai | do | do | ... |
| 29 | Mayamankurichi | do | do | ... |
| 30 | Melagaram | do | do | ... |
| 31 | Melakalangal | E.D.B.O. | No | ... |
| 32 | Melamarudappapuram | do | do | ... |
| 33 | Melapavoor | do | do | ... |
| 34 | Nainaragaram | do | do | ... |
| 35 | Nettur | do | do | ... |
| 36 | Panbuli | do | do | ... |
| 37 | Pavoor chatram | S.O. | Yes | ... |
| 38 | Periapillaivalasai | E.D.B.O. | No | ... |
| 39 | Pethanadarpatti | do | do | ... |
| 40 | Piranooi | do | do | ... |
| 41 | Poigai | do | do | ... |
| 42 | Poolankulam | do | do | ... |
| 43 | Rajagopalaperi | do | do | ... |
| 44 | Sivalarkulam | do | do | ... |
| 45 | Sivanadanar | do | do | ... |
| 46 | Sundarapandiapuram | do | do | ... |
| 47 | Surangai (Non-city-Urban) | S.O. | do | ... |
| 48 | Tenkasi (Non-city-Urban) | do | Yes | ... |
| 49 | Thenpothai | E.D.B.O. | No | ... |
| 50 | Thippanampatti | do | do | ... |
| 51 | Urmelalagiam | do | do | ... |
| 52 | Uthumalai | do | do | ... |
| 53 | Vadagarai | do | do | ... |
| 54 | Vadi | do | do | ... |
| 55 | Vagaikulam | do | do | ... |
| 56 | Vallam | do | do | ... |
| 57 | Veerakaralampudur | S.O. | Yes | ... |
| 58 | Veeranam | E.D.B.O. | No | ... |
| 59 | Vellakkal | do | do | ... |

## TABLE 49—LIST OF VILLAGES AND TOWNS WITH POST OFFICES IN THE DISTRICT—(contd.)

### 6. SHENCOTTAH TALUK

| S. No. | Name of Village/ Town with Post Office | Category of Post Office | Telegraph connection | Remarks |
|---|---|---|---|---|
| 1 | Achanputhur | E.D.S.O. | Yes | ... |
| 2 | Ayikudi | S.O. | do | ... |
| 3 | Elathur | E.D.B.O. | No | ... |
| 4 | Kattlai kudiyiruppu | do | do | ... |
| 5 | Klangad | do | do | ... |
| 6 | Melur Shencottah | E.D.B.O. | No | ... |
| 7 | Puliyara | do | do | ... |
| 8 | Sambuvar vatakara | do | do | ... |
| 9 | Shencottah | S.O. | Yes | ... |
| 10 | Shencottah R.S. | E.D.B.O. | No | ... |

### 7. AMBASAMUDRAM TALUK

| S. No. | Name of Village/ Town with Post Office | Category of Post Office | Telegraph connection | Remarks |
|---|---|---|---|---|
| 1 | Adaichani | E.D.B.O. | No | ... |
| 2 | Alwarkurichi | S.O. | do | ... |
| 3 | Ambasamudram (Non city-Urban) | do | Yes | ... |
| 4 | Ananjaperumal Nadanur | E.D.B.O. | No | ... |
| 5 | Ariyanayagipuram | do | do | ... |
| 6 | Brahmadesam | do | do | ... |
| 7 | Cheranmahadevi (Non-city-Urban) | S.O. | Yes | ... |
| 8 | Cheranmahadevi | do | do | ... |
| 9 | Gopalasamudram | E.D.S.O. | No | ... |
| 10 | Idaikal | E.D.B.O. | do | ... |
| 11 | Kadayama (Non-city-Urban) | S.O. | Yes | ... |
| 12 | Kallidaikurichi (Non-city-Urban) | do | do | ... |
| 13 | Karisalpatti | E.D.B.O. | No | ... |
| 14 | Keelambur | E.D.S.O. | do | ... |
| 15 | Kooniyur | E.D.B.O. | do | ... |
| 16 | Kuthapanjan | do | do | ... |
| 17 | Mannarkoil | do | do | ... |
| 18 | Marudamputhur | do | do | ... |
| 19 | Melaseval | E.D.S.O. | do | ... |
| 20 | Mukkudal | S.O. | Yes | ... |
| 21 | Odaimarichan | E.D.B.O. | No | ... |
| 22 | Papankulam | do | do | ... |
| 23 | Pappakudi | do | do | ... |
| 24 | Pattamadai (Non-city-Urban) | S.O. | Yes | ... |
| 25 | Pottal | E.D.B.O. | No | ... |
| 26 | Pottalpudur | do | do | ... |
| 27 | Papanasam Project | S.O. | Yes | ... |
| 28 | Pudupatti | E.D.B.O. | No | ... |
| 29 | Ravanasamudram | S.O. | do | ... |
| 30 | Rengasamudram | E.D.B.O. | do | ... |
| 31 | Sattupathu | do | do | ... |
| 32 | Singampatti | do | do | ... |
| 33 | Sivandipuram | do | do | ... |
| 34 | Sivasailam | do | do | ... |
| 35 | Therkumadathur | do | do | ... |
| 36 | Therumadathoor | do | do | ... |
| 37 | Thiruppudaimarudur | do | do | ... |
| 38 | Karukurichi | E.D.S.O. | do | ... |
| 39 | Veeravanallur | S.O. | Yes | ... |
| 40 | Urakkad | E.D.B.O. | No | ... |
| 41 | Velanguli | do | do | ... |
| 42 | Vengadampatti | do | do | ... |
| 43 | Vikramasingapuram (Non-city-Urban) | S.O. | Yes | ... |

### 8. NANGUNERI TALUK

| S. No. | Name of Village/ Town with Post Office | Category of Post Office | Telegraph connection | Remarks |
|---|---|---|---|---|
| 1 | Achambadu | E.D.B.O. | No | ... |
| 2 | Alwaneri | do | do | ... |
| 3 | Anaigudi | do | do | ... |
| 4 | Anaikulam | do | do | ... |
| 5 | Anakarai | do | do | ... |
| 6 | Chittikulam | do | do | ... |
| 7 | Chintamani | do | do | ... |
| 8 | Dalapathisamudram | do | do | ... |
| 9 | Danakkarkulam | do | do | ... |
| 10 | Devanallur | do | do | ... |
| 11 | Eruvadi | S.O. | Yes | ... |
| 12 | Idayangudi | do | do | ... |



## TABLE 50—LIST OF VILLAGES AND TOWNS WITH POST OFFICES IN THE DISTRICT—(contd.)

### 8. NANGUNERI TALUK—(contd.)

| S. No. | Name of Village/ Town with Post Office | Category of Post Office | Telegraph connection | Remarks |
|---|---|---|---|---|
| 1 | 2 | 3 | 4 | 5 |
| 13 | Idaiyankulam | E.D.B.O. | No | ... |
| 14 | Ilankulam | do | do | ... |
| 15 | Irukkandurai | do | do | ... |
| 16 | Ittamozhi | do | do | ... |
| 17 | Kadambodiuvazvu | do | do | ... |
| 18 | Koilammalpuram | do | do | ... |
| 19 | Kalakad (Non-city-Urban) | S.O. | Yes | ... |
| 20 | Kalakad Reserve Forest | do | do | ... |
| 21 | Kallikulam | E.D.B.O. | No | ... |
| 22 | Kannanaiur | do | do | ... |
| 23 | Karai Chuthupudur | do | do | ... |
| 24 | Karai Chuthuvari (Kilavari) | do | do | ... |
| 25 | Karandaneri | do | do | ... |
| 26 | Karungulam | do | Yes | ... |
| 27 | Kilakaruvelangulam | do | No | ... |
| 28 | Koodangulam | do | do | ... |
| 29 | Koondagulam | do | do | ... |
| 30 | Kottai Karungulam | do | do | ... |
| 31 | Kumarapuram | do | do | ... |
| 32 | Kuttam | do | do | ... |
| 33 | Levinjipuram | do | do | ... |
| 34 | Moolakarapatti | S.O. | do | ... |
| 35 | Munanjipatti | do | Yes | ... |
| 36 | Muthukrishnapuram | E.D.B.O. | No | ... |
| 37 | Muthumothamozhi | do | do | ... |
| 38 | Nambithalaivan Pattayam | do | do | ... |
| 39 | Nanguneri (Non-city-Urban) | S.O. | Yes | ... |
| 40 | Nanguneri | do | do | ... |
| 41 | Navaladi | E.D.B.O. | No | ... |
| 42 | Orumangalam | do | do | ... |
| 43 | Padalayarkulam | do | do | ... |
| 44 | Palavoor | E.D.B.O. | No | ... |
| 45 | Panagudy (Non-city-Urban) | S.O. | Yes | ... |
| 46 | Pappankulam | E.D.B.O. | No | ... |
| 47 | Paruthipadu | do | do | ... |
| 48 | Pathai | do | do | ... |
| 49 | Pettaikulam | S.O. | Yes | ... |
| 50 | Puliyurkurichi | E.D.B.O. | No | ... |
| 51 | Radhapuram | S.O. | Yes | ... |
| 52 | Rajakkalmangalam | E.D.B.O. | No | ... |
| 53 | Ramakrishnapuram | do | do | ... |
| 54 | Samugarengapuram | do | do | ... |
| 55 | Sattankulam | S.O. | Yes | ... |
| 56 | Sengalkurichi | E.D.B.O. | No | ... |
| 57 | Shenbagaramanallur | do | do | ... |
| 58 | Singikulam | do | do | ... |
| 59 | Soorangudi | do | do | ... |
| 60 | Suvisessapuram | do | do | ... |
| 61 | Therkku Kallikulam | E.D.S.O. | do | ... |
| 62 | Therkku Valliyoor | E.D.B.O. | do | ... |
| 63 | Thirukarangudi | S.O. | do | ... |
| 64 | Tirumalapuram | E.D.B.O. | do | ... |
| 65 | Thiruvambalapuram | do | do | ... |
| 66 | Thottakudi | do | do | ... |
| 67 | Tisayanvillai | S.O. | Yes | ... |
| 68 | Udayathur | E.D.B.O. | No | ... |
| 69 | Urari | do | do | ... |
| 70 | Valliyoor | S.O. | Yes | ... |
| 71 | Veppilangulam | E.D.B.O. | No | ... |
| 72 | Vijayanarayanam | do | do | ... |
| 73 | Vijayapathi | do | do | ... |

### 9. TIRUCHENDUR TALUK

| S. No. | Name of Village/ Town with Post Office | Category of Post Office | Telegraph connection | Remarks |
|---|---|---|---|---|
| 1 | Adaikalapuram | E.D.B.O. | No | ... |
| 2 | Atantalai | do | do | ... |
| 3 | Alvartirunagari | S.O. | Yes | ... |
| 4 | Ammanpuram | E.D.B.O. | No | ... |
| 5 | Arumuganeri | S.O. | Yes | ... |
| 6 | Auttoor (Casba) | do | do | ... |
| 7 | Campbellabad | E.D.B.O. | No | ... |
| 8 | Chettiapattu | do | do | ... |

## TABLE 49—LIST OF VILLAGES AND TOWNS WITH POST OFFICES IN THE DISTRICT—(concld.)

| S. No. | Name of Village/ Town with Post Office | Category of Post Office | Telegraph connection | Remarks | S. No. | Name of Village/ Town with Post Office | Category of Post Office | Telegraph connection | Remarks |
|---|---|---|---|---|---|---|---|---|---|
| 1 | 2 | 3 | 4 | 5 | 1 | 2 | 3 | 4 | |
| | | | | 9. TIRUCHENDUR TALUK—(contd.) | | | | | |
| 9 | Christianagaram ... | S.O. | Yes | ... | 44 | Pallipathu ... | E.D.B.O. | No | ... |
| 10 | Eluvaraimukki ... | E.D.B.O. | No | ... | 45 | Pandurapuram ... | do | do | ... |
| 11 | Kachanavili ... | do | do | ... | 46 | Pannamparai ... | do | do | ... |
| 12 | Kanam ... | do | do | ... | 47 | Paramankurichi ... | do | do | ... |
| 13 | Kandasamipuram ... | do | do | ... | 48 | Periyathalai ... | do | do | ... |
| 14 | Kadakshapuram ... | do | do | ... | 49 | Peyanvilai ... | do | do | ... |
| 15 | Kattarimangalam ... | B.O. | do | ... | 50 | Pitchivillai ... | do | do | ... |
| 16 | Kayalpatnam ... | S.O. | Yes | ... | 51 | Porayur ... | do | do | ... |
| 17 | Kayamoli ... | do | do | ... | 52 | Pothakalamvillai ... | do | do | ... |
| 18 | Kolunthuthattu ... | E.D.B.O. | No | ... | 53 | Puchikadu ... | do | do | ... |
| 19 | Komattikottai ... | do | do | ... | 54 | Pudukulam ... | do | do | ... |
| 20 | Kulasekarapatnam ... | S.O. | Yes | ... | 55 | Punnakayal ... | do | do | |
| 21 | Kurumbur ... | do | do | ... | 56 | Puthantharuvai ... | do | do | ... |
| 22 | Kurippankulam ... | E.D.B.O. | No | ... | 57 | Rajamaniaparam ... | do | do | ... |
| 23 | Madavakurichi ... | do | do | ... | 58 | Satankulam ... | S.O. | Yes | ... |
| 24 | Manad Thandapathu ... | do | do | ... | 59 | Sedukuvoithan ... | E.D.B.O | No | ... |
| 25 | Manapad ... | S.O. | No | ... | 60 | Semmerikulam ... | do | do | ... |
| 26 | Megnanapuram ... | do | Yes | ... | 61 | Sendamangalam ... | do | do | ... |
| 27 | Mela Auttoor ... | E.D.B.O. | No | ... | 62 | Sirundalkudiyiruppu ... | do | do | ... |
| 28 | Mela Tiruchendur ... | do | do | ... | 63 | Sokkankudiyiruppu ... | do | do | ... |
| 29 | Mudalur ... | S.O. | Yes | ... | 64 | Solaikudiyiruppu ... | do | do | ... |
| 30 | Melur ... | do | do | ... | 65 | Songamvillai ... | do | do | ... |
| 31 | Mirankulam ... | E.D.B.O. | No | ... | 66 | Suganthalai ... | do | do | ... |
| 32 | Mukuperi ... | S.O. | Yes | ... | 67 | Sundankottai ... | do | do | ... |
| 33 | Manapad ... | do | do | ... | 68 | Tatchanvillai ... | do | do | ... |
| 34 | Nadurakurichi ... | E.D.B.O. | No | ... | 69 | Tattamadam ... | do | do | ... |
| 35 | Nallur ... | do | do | ... | 70 | Thenthirupperu ... | do | do | ... |
| 36 | Nalumavadi ... | do | do | ... | 71 | Tiruchendur ... | S.O. | Yes | ... |
| 37 | Nangamali ... | do | do | ... | 72 | Tirukalur ... | E.D.B.O. | No | ... |
| 38 | Nathankinar ... | do | do | ... | 73 | Tirumariyur ... | do | do | ... |
| 39 | Nazareth ... | S.O. | Yes | ... | 74 | Udayarkulam ... | do | do | ... |
| 40 | Neiveli ... | E.D.S.O. | No | ... | 75 | Urungudi (Christianagaram) | S.O. | do | ... |
| 41 | Padukkapathu ... | E.D.B.O. | do | ... | 76 | Vellalanvillai ... | E.D.B.O | do | ... |
| 42 | Palankulam ... | do | do | ... | 77 | Vellamadam ... | do | do | ... |
| 43 | Pallakurichi ... | do | do | ... | 78 | Virapandianpatnam ... | S.O. | Yes | ... |



## TABLE 50—RECEIPT FROM SALES TAX

| Year | RECEIPT IN RUPEES FROM Sales tax on Motor Spirit 2 | General Sales tax 3 | Year 1 | RECEIPT IN RUPEES FROM Sales tax on Motor Spirit 2 | General Sales tax 3 |
|---|---|---|---|---|---|
| 1 | | | | | |
| 1951—52 ... | N.A. | 5,473,633 | 1956—57 | 604,808 | 5,124,723 |
| 1952—53 ... | 508,046 | 4,839,193 | 1957—58 | 608,338 | 5,7.8,228 |
| 1953—54 ... | 505,782 | 4,548,849 | 1958—59 | 231,391 | 5,796,588 |
| 1954—55 ... | 500,071 | 4,027,150 | 1959—60 | 54,019 | 6,214,763 |
| 1955—56 ... | 500,475 | 4,303,500 | 1960—61 | 101,176 | 7,005,080 |

## TABLE 51—RECEIPT FROM STAMP DUTY AND LAND REVENUE

| Year | Receipt from Stamp duty 2 | Receipt from Land Revenue 3 | Year 1 | Receipt from Stamp duty 2 | Receipt from Land Revenue 3 |
|---|---|---|---|---|---|
| 1 | | | | | |
| 1951—52 ... | 3,503,630·73 | 4,340,735 | 1956—57 ... | 3,812,937·14 | 2,573,251 |
| 1952—53 ... | 3,607,7[illegible]·62 | 3,107,209 | 1957—58 ... | 3,486,638·56 | 3,878,838 |
| 1953—54 ... | 2,291,655·62 | 3,916,817 | 1958—59 ... | 4,015,718·68 | 3,465,368 |
| 1954—55 ... | 2,148,573·58 | 4,069,969 | 1959—60 ... | 4,430,924·42 | 4,413,961 |
| 1955—56 ... | 2,411,033·54 | 3,905,637 | 1960—61 ... | 4,655,722·46 | 5,975,955 |

## TABLE 52—EXCISE REVENUE RECEIPTS ON VARIOUS ITEMS DURING THE DECADE 1951—1952 TO 1959—1960

| Year | Receipts on foreign Liquor 2 | Receipts on spirituous preparations 3 | Receipts on opium 4 | Receipts on Ganja 5 | Receipts on Miscellaneous items 6 | Total Receipts 7 | Remarks 8 |
|---|---|---|---|---|---|---|---|
| 1 | | | | | | | |
| 1951—52 ... | 155 | 41 | 14,156 | ... | 24,623 | 39,275 | Figures in Col. (6) include Sales Tax receipt on Foreign Liquor @ Rs. 0·50 Per rupee. |
| 1952—53 ... | 363 | ... | 7,901 | ... | 21,729 | 29,933 | |
| 1953—54 ... | 176 | 75 | 440 | 10 | 1,463 | 2,164 | |
| 1954—55 ... | 1,906 | ... | 3,059 | 58 | 4,177 | 9,200 | |
| 1955—56 ... | 1,915 | 10 | 4,071 | 90 | 983 | 7,069 | |
| 1956—57 ... | 2,854 | ... | 3,657 | 10 | 2,432 | 8,983 | |
| 1957—58 ... | 3,441 | 11 | 4,039 | 5 | 3,072 | 11,568 | |
| 1958—59 ... | 1,721 | 96 | 4,349 | 140 | 6,590 | 12,796 | |
| 1959—60 ... | 3,398 | 125 | 3,493 | 5 | 7,257 | 14,388 | |
| Total ... | **16,209** | **358** | **45,165** | **318** | **73,326** | **1,35,376** | |

## TABLE 53—GROSS SALES OF SMALL SAVING SCHEME SECURITIES DURING 1955—1956 TO 1960—1961

**(In Rupees)**

| Year | 12 year National Savings Certificates 2 | 10 year National Plan Certificates 3 | 12 year National Plan Saving Certificates 4 | Treasury Saving Deposit Certificates 5 | Annuity Certificates 6 | Total For the District 7 | Total For the State 8 |
|---|---|---|---|---|---|---|---|
| 1 | | | | | | | |
| 1955—1956 ... | 1,008,170 | 167,120 | ... | ... | 28,600 | 1,203,290 | 15,715,260 |
| 1956—1957 ... | 827,730 | 147,410 | ... | 100,500 | ... | 1,075,640 | 17,555,180 |
| 1957—1958 ... | 221,890 | 60,865 | 7,542,470 | 272,400 | 26,600 | 8,124,225 | 86,509,410 |
| 1958—1959 ... | ... | ... | 4,460,935 | 123,800 | 49,875 | 4,634,610 | 55,555,758 |
| 1959—1960 ... | ... | ... | 1,907,730 | 513,000 | 26,600 | 2,447,330 | 28,000,731 |
| 1960—1961 ... | ... | ... | 2,356,635 | 407,000 | ... | 2,763,635 | 34,466,128 |

## TABLE 58—CERTAIN ASSETS AND LIABILITIES OF BANKS INCORPORATED INSIDE THE DISTRICT (AS ON 31st DECEMBER, 1960)

| S. No. | Name of the Bank | Location of Principal Office | Total No. of Branches | | Capital and Reserves | | | Deposits | Cash in hand, balances with Banks and money at call and short notices | Investments | Loans and Advances including Bills purchased and discounted |
|---|---|---|---|---|---|---|---|---|---|---|---|
| | | | Inside the State | Outside the State | Paid-up Capital | Reserves | Total | | | | |
| 1 | 2 | 3 | 4(a) | 4(b) | 5(a) | 5(b) | 5(c) | 6 | 7 | 8 | 9 |
| **SCHEDULED BANKS:** | | | | | | | | | | | |
| 1 | Nadar Bank Limited | Tuticorin ... | 7 | ... | 5·13 | 5·13 | 10·26 | 85·14 | 14·52 | 43·08 | 36·83 |
| 2 | South India Bank Ltd. (Tirunelveli) | Tirunelveli .. | 17 | ... | 10·00 | 4·47 | 14·47 | 126·96 | 25·49 | 50·16 | 67·79 |
| **NON-SCHEDULED BANKS:** | | | | | | | | | | | |
| 1 | Ilanji Bank Limited | Tenkasi .. | 1 | ... | 0·49 | 0·16 | 0·65 | 1·68 | 0·51 | 0·61 | 0·94 |
| 2 | Mukkudal Bank Ltd. | Mukkudal ... | 1 | ... | 0·10 | 0·21 | 0·31 | 1·90 | 1·05 | 0·21 | 1·07 |
| 3 | Sree Rajagopal Bank Limited | Kovilpatti ... | 1 | ... | 1·09 | 0·19 | 1·28 | 1·61 | 0·11 | 0·88 | 1·79 |

## TABLE 59—DETAILS OF ENTERTAINMENT HALLS, SPECTATORS AND RECEIPTS UNDER ENTERTAINMENT TAX ACT

| Year | Receipts under the Madras Entertainments Tax Act, 1939 (Rs. in thousands) | Number of Tickets issued during the year | Number of Spectators | | Total number of Entertainment Halls |
|---|---|---|---|---|---|
| | | | Total for the year | Monthly Average | |
| 1 | 2 | 3 | 4 | 5 | 6 |
| 1950—51 ... | 313 | 8,375,551 | 8,370,551 | 697,963 | 58 |
| 1951—52 ... | 361 | 8,637,820 | 8,637,820 | 719,200 | 62 |
| 1952—53 . | N.A. | 9,345,540 | 9,345,540 | 778,488 | 57 |
| 1953—54 ... | 304 | 8,695,644 | 8,695,644 | 724,618 | 58 |
| 1954—55 ... | 398 | 9,327,428 | 9,325,428 | 776,953 | 52 |
| 1955—56 ... | 528 | 10,520,289 | 10,520,289 | 876,545 | 62 |
| 1956—57 ... | 595 | 10,808,791 | 10,808,791 | 917,564 | 61 |
| 1957—58 ... | 595 | 11,219,654 | 11,219,654 | 934,887 | 65 |
| 1958—59 ... | 896 | 17,506,706 | 17,506,706 | 1,278,459 | 70 |
| 1959—60 ... | 969 | 15,545,530 | 15,545,530 | 1,294,767 | 77 |
| 1960—61 ... | 1,043 | 16,026,539 | 16,026,539 | 1,315,415 | 73 |



## TABLE 60—NUMBER OF CINEMA THEATRES, FILMS EXHIBITED, TICKETS ISSUED, SPECTATORS, ETC., DURING THE DECADE

| Year | Number of Cinema Theatres | | | Number of Films exhibited during the year | | | | | Total number of tickets issued | Number of spectators | |
|---|---|---|---|---|---|---|---|---|---|---|---|
| | Permanent | Temporary | Total | Tamil | Telugu | Hindi | English | Total including other languages | | Total for the year | Monthly average |
| 1 | 2(a) | 2(b) | 2(c) | 3(a) | 3(b) | 3(c) | 3(d) | 3(e) | 4 | 5(a) | 5(b) |
| 1950—51 | 16 | 24 | 40 | 125 | ... | 65 | 80 | 270 | 8,375,551 | 8,375,551 | 697,963 |
| 1951—52 | 16 | 27 | 43 | 132 | ... | 71 | 62 | 265 | 8,637,820 | 8,637,820 | 719,818 |
| 1952—53 | 17 | 21 | 38 | 139 | ... | 45 | 70 | 254 | 9,345,540 | 9,345,540 | 778,795 |
| 1953—54 | 18 | 28 | 46 | 142 | ... | 40 | 67 | 249 | 8,695,644 | 8,695,644 | 724,637 |
| 1954—55 | 18 | 26 | 44 | 121 | ... | 63 | 85 | 269 | 9,325,428 | 9,325,428 | 777,119 |
| 1955—56 | 18 | 23 | 41 | 127 | ... | 68 | 89 | 284 | 10,520,289 | 10,520,289 | 876,691 |
| 1956—57 | 18 | 32 | 50 | 149 | ... | 80 | 93 | 322 | 10,808,791 | 10,808,791 | 900,733 |
| 1957—58 | 20 | 24 | 44 | 133 | ... | 169 | 193 | 495 | 11,219,654 | 11,219,654 | 934,971 |
| 1958—59 | 23 | 30 | 53 | 179 | ... | 160 | 210 | 549 | 17,506,706 | 17,506,706 | 1,458,892 |
| 1959—60 | 25 | 22 | 47 | 182 | ... | 183 | 314 | 679 | 15,545,530 | 15,545,530 | 1,295,461 |
| 1960—61 | 29 | 30 | 59 | 191 | ... | 185 | 321 | 697 | 16,026,539 | 16,026,539 | 1,335,545 |

## TABLE 61—THE NUMBER OF PRINTING PRESSES AT WORK IN THE DISTRICT DURING 1952—1960

| Year | No. of Printing Presses | | Year | No. of Printing Presses | |
|---|---|---|---|---|---|
| | In the District | In the State | | In the District | In the State |
| 1 | 2 | 3 | 1 | 2 | 3 |
| 1952 ... | 29 | 410 | 1957 ... | 30 | 415 |
| 1953 ... | 29 | 415 | 1958 ... | 29 | 424 |
| 1954 ... | 31 | 398 | 1959 ... | 49 | 631 |
| 1955 ... | 17 | 301 | 1960 ... | 49 | 635 |
| 1956 ... | 29 | 411 | | | |

## TABLE 62—DETAILS OF FOREST AREA IN THE DISTRICT

| S. No. | Name of Taluk | Reserve Forest (Sq. miles) | Estate forests taken over (Sq. miles) | Estate forests not taken over (Sq. miles) | Private forests (Sq. miles) | Total forest area (Sq. miles) |
|---|---|---|---|---|---|---|
| 1 | 2 | 3 | 4 | 5 | 6 | 7 |
| 1 | Ambasamudram ... | 139·82 | 92·66 | ... | ... | 231·98 |
| 2 | Nanguneri ... | 87·45 | ... | ... | 1·99 | 89·44 |
| 3 | Tirunelveli ... | 7·56 | ... | ... | ... | 7·56 |
| 4 | Srivaikuntam ... | 10·07 | ... | ... | ... | 10·07 |
| 5 | Tiruchendur ... | 19·20 | ... | ... | ... | 19·20 |
| 6 | Kovilpatti ... | ... | 22·66 | ... | 0·12 | 22·78 |
| 7 | Sankarankoil ... | 42·37 | 31·63 | ... | ... | 74·00 |
| 8 | Tenkasi ... | 40·17 | 31·95 | ... | ... | 72·12 |
| 9 | Shencottah ... | 14·27 | ... | ... | ... | 14·27 |
| | Total ... | 360·41 | 178·90 | ... | 2·11 | 541·42 |

## TABLE 63—STATISTICS RELATING TO COMMUNITY DEVELOPMENT PROGRAMME

| | Particulars | 1954—55 | 1955—56 | 1956—57 | 1957—58 | 1958—59 | 1959—60 | 1960—61 |
|---|---|---|---|---|---|---|---|---|
| 1 | 2 | 3 | 4 | 5 | 6 | 7 | 8 | 9 |
| 1 | Number of Community Development/National Extension Service Blocks | 4 | 5 | 7 | 11 | 4 | 6 | 19 |
| 2 | Distribution of seeds-Maunds ... | 2,446 | 7,181 | 3,790 | 10,037 | 27,884 | 30,713 | 17,081 |
| 3 | Total area in acres under Japanese method of cultivation ... | ... | ... | ... | ... | 36,6[illegible] | 76,337 | 67,549 |
| 4 | Total green manure seed-Maunds.. | ... | ... | ... | ... | 1,388 | 1,[illegible] | 6,889 |
| 5 | Distribution of insecticides etc.... and manures, organic and chemical-Maunds. | 25,032 | 38,160 | 62,038 | 206,084 | 186,502 | 236,976 | 203,254 |
| 6 | Total area in acres of cultivable ... waste land reclaimed for cultivation | 203 | 537 | 743 | ... | 602 | 960 | 1,974 |
| 7 | Area brought under vegetables-Acres | 254 | 238 | ... | ... | ... | ... | ... |
| 8 | Total number of fruit trees planted | ... | ... | 6,738 | .. | ... | ... | ... |
| 9 | Total number of agricultural ... implements supplied under various categories | 152 | 222 | 1,622 | 1,642* | 1,182 | 2,707 | 2,244 |
| 10 | Distribution of bulls of pure breed | 5 | 7 | 133 | 6 | 81 | 40 | 23 |
| 11 | Total number of animals vacci-... nated and inoculated | 10,301 | 37,957 | 79,558 | 7,850 | ... | ... | ... |
| 12 | Total number of cattle artificially... inseminated | ... | ... | ... | ... | ... | 8[illegible]6 | 780 |
| 13 | Distribution of Poultry of pure ... breed | 125 | 209 | 383 | 439 | 1,256 | 2,107 | 2,[illegible]66 |
| 14 | Distribution of beehives ... | ... | ... | ... | ... | 132 | 220 | [illegible]88 |
| 15 | Total number of irrigation wells ... sunk | ... | ... | ... | ... | 287 | ... | ... |
| 16 | Total number of engines and ... pumpsets sold or given on loan and subsidy | ... | ... | ... | ... | 339 | 120 | 315 |
| 17 | Total number of overhead tanks ... constructed | ... | ... | ... | ... | ... | ... | ... |
| 18 | Total number of drinking water ... wells sunk | 51 | 39 | 38 | 77 | 101 | 308 | 172 |
| 19 | Total number of hand pumps ... fitted | ... | ... | ... | ... | ... | 30 | 26 |
| 20 | Total number of wells repaired ... | 66 | 51 | 73 | 492 | 440 | 907 | 435 |
| 21 | Total number of miles of pucca ... road constructed | 12 | 36 | 24 | ... | ... | ... | ... |
| 22 | Total number of yards of lanes ... paved | ... | ... | 9,747 | 7,199 | 30,468 | 7,330 | 18,687 |
| 23 | Total number of miles of Katcha... road constructed | 35 | 8 | 40 | 21 | 39 | 469 | 60 |
| 24 | Total number of miles of pucca ... road repaired | ... | ... | 5 | ... | .. | ... | ... |
| 25 | Total number of miles of katcha ... road repaired | ... | ... | ... | 38 | 113 | 570 | 55 |
| 26 | Total number of culverts const-... ructed | ... | ... | 42 | 19 | 55 | 107 | 78 |



## TABLE 63—STATISTICS RELATING TO COMMUNITY DEVELOPMENT PROGRAMME—(concld.)

| | Particulars | 1954—55 | 1955—56 | 1956—57 | 1957—58 | 1958—59 | 1959—60 | 1960—61 |
|---|---|---|---|---|---|---|---|---|
| 1 | 2 | 3 | 4 | 5 | 6 | 7 | 8 | 9 |
| 27 | Total number of houses constructed ... | ... | 53 | 412 | ... | ... | ... | ... |
| 28 | Total number of soakpits dug ... | 56[illegible] | 1,289 | 1,613 | 1,862 | 2,557 | 3,727 | 2,534 |
| 29 | Total yards of drains laid ... | 141 | 602 | 4,517 | 3,945 | 3,489 | 14,241 | 20,899 |
| 30 | Total number of rural latrines ... constructed | 184 | 350 | 427 | 728 | 604 | 1,389 | 945 |
| 31 | Total number of persons vacci-... nated | ... | ... | 20,771 | 109,393 | ... | ... | ... |
| 32 | Total number of Maternity... Centres opened | ... | ... | 2 | ... | ... | ... | ... |
| 33 | Total number of Primary Health... Centres opened | ... | ... | ... | ... | 2 | 2 | ... |
| 34 | Total number of Schools opened ... | 13 | 13 | 19 | ... | ... | ... | ... |
| 35 | Total number of adults made ... literate | 1,607 | 1,892 | 2,177 | 3,889 | 3,325 | 3,002 | 2,058 |
| 36 | Total number of Libraries/Reading Rooms opened | ... | ... | 91 | 64 | 110 | 144 | 97 |
| 37 | Total number of Youth Associations formed | ... | 30 | 45 | 72 | 52 | 91 | 61 |
| 38 | Total number of Women's Welfare Societies formed | ... | 10 | 9 | 13 | 32 | 62 | 3 |
| 39 | Total number of members enlisted in Women's Welfare Sociteies | ... | ... | .. | 319 | 627 | 1,341 | 90 |
| 40 | Total number of Village Leader's Camp held | ... | ... | ... | 13 | 76 | 134 | 160 |
| 41 | Total number of Ambar Charkas... distributed | ... | ... | ... | ... | 387 | 1,392 | 397 |
| 42 | Total number of Chekkus installed | ... | ... | ... | ... | ... | ... | 2 |
| 43 | Total number of Block Development meetings held | ... | ... | 22 | 32 | 41 | 67 | 72 |
| 44 | Total number of Panchayats ... | ... | ... | ... | ... | 76 | ... | 18 |

* Includes grams and bucks.

## TABLE 64—PROGRESS OF CO-OPERATIVE MOVEMENT

(Amount in thousands of Rupees)

| Item No. | Details | 1950—51 | 1951—52 | 1952—53 | 1953—54 | 1954—55 | 1955—56 | 1956—57 | 1957—58 | 1958—59 | 1959—60 |
|---|---|---|---|---|---|---|---|---|---|---|---|
| 1 | 2 | 3 | 4 | 5 | 6 | 7 | 8 | 9 | 10 | 11 | 12 |
| | **Primary Agricultural Credit Societies—** | | | | | | | | | | |
| | i. Number ... | 786 | 822 | 642 | 653 | 665 | 673 | 685 | 695 | 714 | 783 |
| | ii. Membership ... | 71,895 | 86,452 | 63,955 | 69,744 | 70,992 | 73,659 | 84,738 | 102,714 | 108,010 | 127,811 |
| | iii. Share Capital ... | 496 | 600 | 635 | 651 | 714 | 742 | 944 | 1,310 | 1,342 | 1,584 |
| | iv. Working Capital ... | 1,848 | 2,311 | 2,923 | 1,929 | 2,924 | 3,274 | 5,628 | 8,680 | 8,551 | 10,851 |
| | v. Loans issued ... | 2,025 | 2,439 | 3,084 | 2,118 | 3,357 | 3,078 | 6,647 | 7,744 | 8,025 | 9,855 |
| | **Primary Non-Agricultural Credit Societies—** | | | | | | | | | | |
| | i. Number ... | 54 | 56 | 56 | 57 | 59 | 60 | 62 | 60 | 62 | 62 |
| | ii. Membership ... | 25,772 | 26,160 | 26,655 | 27,481 | 26,033 | 28,876 | 32,785 | 35,321 | 36,865 | 41,078 |
| | iii. Share Capital ... | 700 | 725 | 751 | 774 | 787 | 837 | 952 | 958 | 1,076 | 1,275 |
| | iv. Working Capital ... | 3,923 | 4,086 | 3,967 | 4,045 | 4,088 | 5,299 | 4,348 | 5,059 | 6,667 | 6,065 |
| | **III Primary Non-Credit Societies—** | | | | | | | | | | |
| | i. Number ... | 242 | 253 | 264 | 271 | 289 | 302 | 332 | 347 | 363 | 395 |
| | ii. Membership ... | 81,492 | 81,448 | 81,056 | 79,411 | 80,554 | 81,134 | 84,293 | 87,276 | 84,160 | 100,840 |
| | iii. Share Capital ... | 2,479 | 2,567 | 2,577 | 2,518 | 2,448 | 2,420 | 2,375 | 2,426 | 2,835 | 2,724 |
| | iv. Working Capital ... | 8,570 | 9,884 | 9,503 | 7,190 | 7,937 | 9,568 | 12,010 | 12,345 | 14,774 | 18,297 |
| | **IV Primary Land Mortgage Banks—** | | | | | | | | | | |
| | i. Number ... | 4 | 5 | 5 | 5 | 5 | 5 | 5 | 5 | 6 | 6 |
| | ii. Membership ... | 2,434 | 2,874 | 3,303 | 3,663 | 3,972 | 4,451 | 4,755 | 5,231 | 5,944 | 6,492 |
| | iii. Share Capital ... | 71 | 79 | 92 | 104 | 114 | 128 | 143 | 158 | 174 | 193 |
| | iv. Working Capital ... | 929 | 1,051 | 1,233 | 1,398 | 1,500 | 1,646 | 1,856 | 2,039 | 2,147 | 2,444 |
| | v. Loans issued ... | 157 | 191 | 243 | 221 | 214 | 297 | 272 | 368 | 251 | 453 |
| | **V Central Banks—** | | | | | | | | | | |
| | i. Number ... | 1 | 1 | 1 | 1 | 1 | 1 | 1 | 1 | 1 | 1 |
| | ii. Share Capital ... | 303 | 330 | 385 | 414 | 445 | 490 | 574 | 811 | 950 | 1,352 |
| | iii. Working Capital ... | 5,931 | 7,224 | 7,570 | 6,769 | 7,853 | 9,223 | 9,816 | 11,854 | 17,758 | 17,598 |
| | iv. Loans issued ... | 11,423 | 9,991 | 8,732 | 4,412 | 6,334 | 8,859 | 11,848 | 13,627 | 21,258 | 20,734 |



## TABLE 65—ANCIENT MONUMENTS (OTHER THAN PROTECTED), PLACES OF WORSHIP, ETC., IN THE DISTRICT

| Sl. No. | Name of Monument/Temple or place of worship | Importance: Historic | Importance: Religious | Distance from: Headquarters | Distance from: Railway Station | Whether connected by road |
|---|---|---|---|---|---|---|
| 1 | 2 | 3 | 4 | 5 | 6 | 7 |
| **1.** | **Nanguneri Taluk** | | | | | |
| 1 | Antony's Church, Koraikuttu Bharathar Ovari | ... | Religious | 22 miles | 24 miles | Yes |
| 2 | St. Mary's Church, Kallikulam... | ... | do | 15 miles | 35 miles | Yes |
| 3 | St. Mary's Church, Vadakkankulam | ... | do | 21 miles | 41 miles | Yes |
| 4 | Sri Nambikoil, Tirukurangudi... | ... | do | 9 miles | 29 miles | Yes |
| 5 | Sri Vunumamalai Temple, Nanguneri | ... | do | At Headquarters | 20 miles | Yes |
| 6 | Subramaniaswami Temple, Valliyoor | ... | do | 10 miles | 40 miles | Yes |
| 7 | Swayambulingasamikoil, Karaichuthu Ovarai | ... | do | 20 miles | 50 miles | Yes |
| **2.** | **Koilpatti Taluk** | | | | | |
| 8 | Cemetery of British Soldiers who fought with Kattabomman at Gownagiri | Historic | ... | 29 miles | 8 miles | Yes |
| 9 | Fort of Kattabomman, Agilandapuram | do | ... | 29 miles | 8 miles | Yes |
| **3.** | **Ambasamudram Taluk** | | | | | |
| 10 | Bhaktavatsala Temple, Cheranmahadevi | ... | Religious | 10 miles | 2 miles | Yes |
| 11 | Bramhadesam Temple ... | ... | do | 4 miles | 4 miles | Yes |
| 12 | Muhideen Andavar Darah, Pattalpudur | ... | do | 8 miles | 2 miles | Yes |
| 13 | Papanasam temples, Papanasam | ... | do | 4 miles | 4 miles | Yes |
| 14 | Valiswara temple, Ayan Tiruvaleeswaram | Historic | ... | 4 miles | 2 miles | Yes |
| **4.** | **Sankaranayinarkoil Taluk** | | | | | |
| 15 | Ancient rock Cut image, Sivan temple | ... | Religious | 18 miles | 5 miles | Yes |
| 16 | Kailasanathaswami temple, Veerasigamani Village | ... | do | 14 miles | 3 miles | Yes |
| 17 | Sankaranayinarkoil ... | ... | do | At Headquarters | 1 mile | Yes |
| **5.** | **Tirunelveli Taluk** | | | | | |
| 18 | Nellaiappan temple, Tirunelveli. | ... | do | ½ mile | 3 furlongs | Yes |
| 19 | Perumal temple, Krishnapuram. | ... | do | 6 miles | 3 miles | Yes |
| **6.** | **Srivaikuntam Taluk** | | | | | |
| 20 | Kallabiranswamy temple, Srivaikuntam | ... | do | At Headquarters | 2 miles | Yes |
| 21 | Sri Mayakuthar temple, Perungulam | ... | do | 9 miles | 7 miles | Yes |

## TABLE 65—ANCIENT MONUMENTS (OTHER THAN PROTECTED) PLACES OF WORSHIP ETC., IN THE DISTRICT—(concld.)

| Sl. No. | Name of Monument or place of worship | Importance: Historic | Importance: Religious | Distance from: Headquarters | Distance from: Railway Station | Whether connected by road |
|---|---|---|---|---|---|---|
| 1 | 2 | 3 | 4 | 5 | 6 | 7 |
| **6. Srivaikuntam Taluk**—*concld.* | | | | | | |
| 22 | Sri Vishnu temple, Tirupuliangudi | ... | Religious | 2 miles | 3 miles | Yes |
| 23 | Sri Vishnu temple, Natham ... | ... | do | 2 miles | 3 miles | Yes |
| **7. Tenkasi Taluk** | | | | | | |
| 24 | Kasi Viswanathar temple, Tenkasi | ... | do | 4 furlongs | 4 furlongs | Yes |
| 25 | Kumarakoil, Ilanji ... | ... | do | 4 miles | 4 miles | Yes |
| 26 | Thirumalaikoil, Pampuli ... | ... | do | 7 miles | 7 miles | Yes |
| 27 | Tirukuttalanathasami temple, Courtallam | ... | do | 4 mile | 4 miles | Yes |
| **8. Tiruchendur Taluk** | | | | | | |
| 28 | Kulaikathanatharswami temple, Thenthiruperai | ... | do | 14 miles | 3 miles | Yes |
| 29 | Nammalwarkoil, Alwarthirunagari | ... | do | 16½miles | ... | Yes |
| 30 | Mahlara, Kayalpatnam ... | ... | do | 6 miles | ... | Yes |
| 31 | Subramaniasami temple, Tiruchendur | ... | do | At Headquarters | 1 mile | Yes |

## TABLE 67—PARTICULARS OF PROTECTED MONUMENTS IN THE DISTRICT

| S. No. | Name of monument | In which it is situated: Village | Taluk | Revenue Division | Nearest Railway Station | Distance from the nearest R. S. (miles) | Whether connected by road | Nature of conveyance available | Nature of accommodation available | Historical/Religious significance |
|---|---|---|---|---|---|---|---|---|---|---|
| | 1 | 2 (a) | 2 (b) | 3 | 4 | 5 | 6 | 7 | 8 | 9 |
| 1 | Bhaktavatsala temple ... | Cheranmahadevi | Ambasamudram | ... | Cheranmahadevi | 1½ | Road | Bus | ... | A late Chola or Pandya temple dedicated to Vishnu (12/13 century A.D.) showing characteristic architectural features of that period. The *Vimana* is in brick and mortar. Contains few late Chola and many Pandya inscriptions. |
| 2 | Valiswara temple ... | Tiruvaliswaram | do | ... | Ambasamudram | 4 | Road | Cart | T.B. at Ambasamudram | A fine early Chola all stone structural Siva temple of the type found in the Chola country and very rare in the Pandya country. The main *vimana*, *ardha* and *mahamandapa* are of the early Chola period. The surrounding cloister and the shrines outside are of later date. The temple contains Chola and later inscriptions. |
| 3 | Two rock-cut temple with inscriptions in Varanachimalai | Tirumalapuram | Sankaranayinarkoil | ... | Tenkasi | 5 | Road | Bus and Cart | T.B. at Tenkasi | Rock-cut cave temple of Pandya origin (8—9th century A.D.) with rectangular *ardhamandapam* and cell on one of its side walls. Contains Pandya bas-relief sculpture and two inscriptions of later date than the temple. The ceiling contains fragments of painted plaster. On the opposite side of the same hill is an unfinished excavation showing the crude pillars of the facade. |
| 4 | Dutch Cemetery ... | Tuticorin | Srivaikuntam | ... | Tuticorin | 2 | Road | Bus | T.B. at Tuticorin | Tuticorin was captured by the Dutch from the Portuguese in 1658 A.D. and held till 1825 until it passed into the hands of the British. This cemetery which was attached to a Church contains many tombs dating from 1736 to 1858 A.D. and many of the tombs are inscribed. |

# PART VI

## GAZETTEER OF PLACE NAMES
## AND
## CALENDAR OF OUTSTANDING OCCURRENCES

1. ADICHANALLUR: It is about 11 miles from Palayamcottai on the road to Tiruchendur. It was famous as a place of considerable archaeological importance. In 1876 Dr. Jagor, a German antiquarian, came to the spot and various excavations were carried on and a variety of articles were discovered and taken away to Berlin.

2. ALWARTIRUNAGARI: Situated on the southern bank of the Tambraparni on the road from Palayamcottai to Tiruchendur. This place is prominent on account of the Vaishnavite temple of Adinathaswami. Scenes from Ramayana are painted on the roof of the Mantapam. The temple is associated with Nammalvar, one of the 12 *avatars* or incarnations of Vishnu. Nammalwar is said to have contributed 1,000 verses to the "Tiruvaimozhi" or "the words of the sacred mouth" which is the standard exposition of the Vaishnavite philosophy. In importance, Nammalwar exceeds Adinathaswami himself and the feast in May-June (*Vaikasi*) held in honour of the Alwar attracts large crowds. The place which was once under the Dutch occupation passed on to the British in 1795.

3. AMBASAMUDRAM: Headquarters of the Ambasamudram taluk. It is also a centre for weaving and stone cutting. Half a mile away from the town is situated the Eruchandaiyar temple which contains two Vatteluthu inscriptions of Maranjadaiyar, a Pandya ruler of the ninth century. Inscriptions of Vira Pandya (10th century), Rajaraja (A.D. 985—1013), the great Chola conqueror, and Sundara Chola Pandya, the Viceroy of Rajendra Chola, are also to be seen in the temple. There are also two stones by the side of the main road on which are carved in relief the figures of armed warriors.

4. ARUMUGHANERI: This place on the eastern coast in Tiruchendur taluk is famous for its salt industry. The Dhrangadhara Chemical Works Ltd. have been located near the place, with a licence to set up a caustic soda plant having a production capacity of 60,000 tons. The unit had gone into production in July 1959. The Company had also got licence to produce other chemical products.

5. ATTANKARAI: Lying on the left bank of Vaippar, it was once the headquarters of an ancient zamindari. Now there is a fish curing yard in this village.

6. CHERANMAHADEVI: According to some inscriptions found in some of the local temples it appears that Sermadevi, originally known as Cheranmahadevi, was under the suzerainty of the Chera King or Travancore sovereign. Among the numerous temples found in the village the most important is the Bhaktapriyar temple, situated on the bank of the Tambraparni river. The temple contains some inscriptions of the Chola period. There is also a bathing ghat near the temple where people flock together in thousands at the time of the New Moon in January because of the belief that on that day Ganges enters Tambraparni at this point. The Alagiyappar temple contains certain inscriptions of Pandya and Vijayanagar kings.

7. CHOKKAMPATTI: Chokkampatti in Tenkasi taluk was the headquarters of a very powerful zamindar who defied British authority for some time. A Saivite temple entitled Shanbagaramapperi koil is situated about three miles to the south-east of Chokkampatti. There are rich carvings inside the temple which are partly ruined. Nearby is the dilapidated Vaishnavite temple. The remains of a mud fort could be seen half a mile away.

8. COURTALLAM: Situated about three miles from the Shencottah town and about five miles from Tenkasi, Courtallam is famous as a good health resort. Situated amidst picturesque surroundings, this place has a salubrious climate. Many a person come to this place to enjoy the natural beauty of the place and to have a bath under the waterfalls. The water here is said to have some medicinal properties. There is a temple at this place said to have been founded by the sage Agastya, and dedicated to Kuttalanathaswami. The Pandya rulers of the 15th century have left some inscriptions in the temple and a square column about 6' high with inscriptions is to be seen on the south side of it. A temple called Chitrasabhai dedicated to God Nataraja is situated a few hundred yards away from the main temple. The walls of the Nataraja temple are decorated with paintings.

9. ERUVADI: Situated five miles from Nanguneri on the road to Tirukkurungudi, Eruvadi is famous for its betel-gardens.

10. ETTAIYAPURAM: It is situated about 9 miles from Kovilpatti. There are two temples, one dedicated to Siva and the other to Vishnu. The place is important as a cotton-growing centre. It was the seat of an ancient zamindari. Ettaiyapuram is famous historically as it was the place where the great freedom fighter Kattabomman of Panchalankurichipalayam fought against the British. When he was captured and hanged, 79 villages belonging to the Panchalankurichipalayam were added to the Ettaiyapuram zamindari whose founder is believed to have been one Kumaramuthu Ettappa Nayakkan. In 1911, the title of Raja was conferred on the zamindar by the then British

Government as a mark of gratitude towards the zamindar who had always thrown in his lot with the British Government.

11. GANGAIKONDAN: This is situated on the right bank of the river Chittar, about 12 miles from Tirunelveli on the Madurai road. There is a Siva temple dedicated to the God Kailasapathi which contains several inscriptions of both Pandya and Chola kings. The name Gangaikondan is said to refer either to Gangaikonda Chola, the son of Vira Rajendra II (1062-70) or to Rajendra Chola (A.D. 1011-44) who had this title because of his conquests in North India. A mosque is situated two miles south of the village which attracts Hindu devotees also.

12. IDAIYANGUDI: The village is situated on the south-east corner of the Nanguneri taluk. Idaiyangudi is famous as the place where Dr. Robert Caldwell, missionary, scholar and bishop, worked for 43 years. On his death on the 28th of August 1891 at Kodaikanal his remains were conveyed to Idaiyangudi and buried under the altar of the church built by him. Idaiyangudi is now famous as a centre of lace industry.

13. ILAVELANGAL: Situated on the main railway line in Kovilpatti taluk this place has some importance because of a series of sculptured stones which stand in a field near the village. These stones, numbering ten, are about 4′ high and depict scenes of a conflict between two warriors. Some Tamil inscriptions, mostly illegible, are also to be seen on these stones all relating to Saka 1469 (A.D. 1547).

14. KADAIYAM: Famous for the Pattalpudur mosque, considered to be next only to Baghdad in respect of sanctity. The mosque, said to have been constructed in 1674, is attracting not only Muslims but Hindus and Christians also. The annual festival of the mosque known as Kanthuru attracts large crowds and offerings are made by Hindus and Muslims. Animals are also sacrificed and the flesh is distributed between the worshippers and the priest (Labbai).

15. KADAIYANALLUR: Situated ten miles north of Tenkasi on the road to Srivilliputhur, Kadaiyanallur is a weaving centre. One of the small Saiva temples is dedicated to the God Kadaiyaliswarar. This temple and a Vaishnavite temple contain certain inscriptions which were not deciphered. Four miles to the west of the village is situated a small Sasta temple known as Periyaswamikoil where the presiding deity is represented by means of a *lingam*. This temple was constructed by one Chinnanaja Tevan, an 18th century Chokkampatti poligar.

16. KALAKKAD: Situated at the foot of the ghats on the road from Cheranmahadevi to Travancore. It is believed that one of the Travancore kings by name Vira Marthanda Varma constructed a Saivite temple dedicated to Satyavagiswarar. This temple contains certain inscriptions. He is also said to have constructed a Vishnu temple dedicated to Varadarajaperumal and another temple of Viramarthanda Pillaiyar. The two main temples celebrate their festivals annually. A significant fact is that on the fourth day of the Saivite festival celebrated in May-June, a Muslim who is the trustee of some of the temple lands, conducts the ceremonies. There is a small Roman Catholic Church which was built in 1808. To the south of the village, remains of an old fort could be seen, which were ascribed to a Travancore King.

17. KALLIDAIKURICHI: On the opposite side of the Tambraparni to Ambasamudram is situated the town of Kallidaikurichi. This town is connected to Ambasamudram by means of a bridge. This is a centre for weaving, brass, copper and bell-metal articles Among the numerous temples, the most important is that of Vishnu where He is represented with the face of a pig, in memory of an incarnation which He once assumed. The Nageswaramudaiyar Kirkrishnan temples contain certain inscriptions said to be belonging to Jatavarman Kulasekaran I (A. D. 1190—1214) and Maravarman Sundara Pandya I (A. D. 1216—1235). The Kulasekharamudaiyar temple contains an inscription of Virappa Nayakkan, the Madura ruler.

18. KALUGUMALAI: Kalugumalai or "the hill of the vulture" is situated on the road connecting Kovilpatti and Sankaranayinarkoil. It is a massive dome of rock, some 300′ high, which can be seen even from a far off place. The place is famous for its rock-cut temple called Vettuvankovil. The temple now serves as a Pillaiyar temple. The origin of the temple is shrouded in mystery but some assign to it a Jain origin. The Pandya king, Maranjadaiyan, had left certain inscriptions on the rock. A temple dedicated to Subramanyaswami is also located at the foot of the rock. A cattle fair is conducted twice a year near the place at the time of the temple festivals, one in January-February and the other in March April, which attracts large crowds from far and near.

19. KAYATTAR: This place lies 18 miles away from Palayamcottai on the Palayamcottai-Madurai main road. The nearest railway station is eight miles away from the place. There is a big Roman Catholic Church in the village. In 1908 a number of brass and stone images were excavated and preserved in a temple. There is an ancient temple dedicated to Kothandarameswarar, standing on the right bank of the river Upper Odai. A spring of good water is available in the temple which is said to have been made by Sri Rama by shooting his bow into the ground. The Upper Odai was formerly known as Gajanadhi and Gajathar in Tamil. Hence the corrupt form Kayattar. The temple contains some inscriptions also. Kayattar is most famous as the place where the freedom fighter Kattabomma Nayakkan, the poligar of Panchalankurichi was hanged by the British on 16th October 1799.



20. KOVILPATTI: A place where Agastya, the sage, is said to have stayed for some time and installed a *Sivalingam* where, in later days, a Pandya king, built a temple. The origin of the spring nearby from the rock is attributed to Agastya.

21. KRISHNAPURAM: It is about 6 miles from Palayamcottai on the Tiruchendur road. It is famous for a Vishnu temple constructed by Krishnappa Nayakkan of Madura (A.D. 1563—73) and dedicated to Sri Venkatachalapathi. This temple is of remarkable sculptural value.

22. KULASEKHARAPATNAM: Lying between Manappad and Tiruchendur on the southern apex of the bay, this place was a port of some significance. In 1905, the East India Distilleries Ltd. established a factory near the village for the manufacture of sugar. A stone pillar with certain inscriptions and figures carved in relief was found near the village.

23. KULATTUR: In this village, which is situated about 14 miles east of Ottapidaram and about three miles from the sea, a Jaina image, carved in relief on a stone of about 3′ high, can be seen. This was also the headquarters of one of the six poligars who rose in revolt against the British and joined with Kattabomman. This village, along with some other parts, was conferred on the zamindar of Melmandar for the help rendered by him to the East India Company.

24. MANAPPAD: A village situated almost on the bank of the river Karumanaiyar. In 1901 a lighthouse was erected here. It was one of the first villages visited by St. Francis Xavier. Manappad is important on account of fancy articles made out of palm leaf and bamboo.

25. MANAPPADAIVIDU: It was once an important centre in the Pandya kingdom. The importance of the place now relates to a Saivite temple of great architectural value. A large number of sculptural urns have also been found in the neighbourhood.

26. MANDIKULAM: A village four miles south of Vilattikulam. A Jaina image was found here. In 1908, some brass images of Hindu deities were found by a person while digging near his house. Three of the images were acquired by the Government for the Madras Museum.

27. MANUR: It is situated 9 miles away from Tinnevelly on the road to Sankaranayinarkoil. There is a temple in the village called Ambalavanaswami temple, in which stands a granite pillar of about 7′ high locally called as "Tiruvadipothi". According to popular belief this pillar is supposed to possess the spirit of Muhammed, having been brought over from Mecca by a Pandya king. Hindus worship this pillar and offerings are made for curing diseases and causing rains. The pillar contains certain inscriptions which have not been deciphered. The temple also contains certain inscriptions.

28. NANGUNERI: Headquarters of the taluk of the same name. It lies 19 miles from Palayamcottai on the road to Travancore. It is also the headquarters of the Vanumamalai mutt (Totadri Mutt) whose jeer is the head of the Tenkalai Vaishnavites. About 5 miles to the south-west off the main road lies the village of Rajakkamangalam which is famous for excellent stone which is used in pavements and pillars.

29. NAZARETH: It is mainly a Christian settlement and the place of activities of a long line of missionaries. A Co-operative Spinning mill has been established here during the Second Plan.

30. NELKATTANSEVAL: Also known as Avudaiyapuram, it was the stronghold of the leader of the Marava confederacy by name Puli Tevan who fought against the East India Company. There is a lengthy inscription on a rock at a place near to the stronghold of Puli Tevan.

31. OTTAPIDARAM: A small village in Kovilpatti taluk. There are two temples, one dedicated to Siva and the other to Vishnu. The most important temple is that of Ulagamman who is revered as having the power to avert cholera from the village. On the north of this village, in the midst of paddy fields, is an enclosure consisting of the tombs of four officers and a gunner who were killed in the assault made on Panchalankurichi on 5th September 1799. Four miles to the south-east is situated the village of Rajankovil which contains a stone on which is carved in relief the figure of a warrior. Two miles to the north of Ottapidaram is situated Panchalankurichi, the stronghold of Kattabomma Nayakkan.

32. PALAYAKAYAL: Situated about two miles from the sea-shore in the Srivaikuntam taluk. There is a Pillaiyar temple and a square mantapam in front of the temple. It is said to have been built by the Panchalankurichi family. Marco Polo, who visited this part of India in A.D. 1292 referred to a great and noble city which he called Cail.

33. PALAYAMCOTTAI: It is the head-quarters of the Tinnevelly district and the seat of a municipality. The origin of the fort at this place is attributed to Aryanatha Mudaliyar, the lieutenant of the famous Viswanatha Nayakkan of Madura and according to local tradition to Muhammad Yusuf Khan. For some time the place served as a military cantonment. There are two or three Christian churches also in the town. There are two temples, a Vaishnavite temple and a Saivite temple, in the middle of the town.

34. PAPANASAM: More correctly known as Papavinasam, this is famous for the beautiful cascade-the Kalyanathirtham-by which Tambraparni after its journey through the forests finally descends to the plains. At a distance of less than a mile from the great fall stands the Saivite temple of Papavinaseswara. The great festival of the temple is celebrated on the ten days ending with *Chithrai* vishu when the presiding deity of the temple is taken out in procession. A bath in the Kalyanathirtham is believed to be sufficient to purge all sins. Hence the name of the place 'Papanasam'. At the foot of the fall is situated a shrine dedicated to Agastiswara or the sage Agastya.

35. PATTAMADAI: Situated 14 miles west of Tirunelveli on the trunk road between Palayamcottai and Shencottah. Pattamadai is famous as the most important centre for mat weaving from Korai grass. This industry is mostly carried on by the Muslims of the locality. The nearest railway station is Cheranmahadevi which is about two miles away from the village.

36. PETTAI: Situated about two miles west of Tirunelveli, Pettai is an important industrial centre, the most important industry being oil pressing. During the Second Plan an industrial colony had been established at Pettai. Besides this, a Co-operative spinning mill was also set up there. The place is also famous for embroidered articles, brass, copper, bell-metal articles and soft dolls.

37. PUDUKOTTAI: Known also as Kumanagi, Pudukkottai lies on the road from Tuticorin to Palayamcottai, about 8 miles away from Tuticorin. It was the headquarters of the Karkurichi mitta. A fort is said to have existed, belonging to the Karkurichi Maravans, at a raised ground known as Kottaiteri which lies to the east of the road leading south from Pudukkottai. A Jain image was found from the neighbouring village of Kuttudankadu.

38. RADHAPURAM: This is situated 19 miles from Nanguneri. There is evidence to show that the original name of the place was Rajarajapuram. Ephigraphical evidence shows the connection of Travancore with this place.

39. SANKARANAYINARKOIL: It is 34 miles away from Tirunelveli. The place is a centre for weaving. The place derives the name from a temple of the same name dedicated to Siva and Gomati Amman, his consort A small shrine was also added to this temple for Narayana. The 'Adi tapasu' is a festival of ten days in July which commemorates the penance done by Gomati when she tried to see Siva and Vishnu as one God. This festival attracts large crowds of devotees. A cattle fair is also held at the end of July.

40. SHENCOTTAH: Lying on the eastern side of the Western Ghats on the main road from Tirunelveli to Quilon, Shencottah is the headquarters of the taluk of the same name. It is also an important trading centre and a railway station. Courtallam falls are only three miles to the south-east of this town.

41. SINGAMPATTI: This is situated on the right bank of the Manimuthar. This estate was one of the ancient palayams converted by the East India Company into a Zamindari by a sanad of 1803.

42. SIVAGIRI: The headquarters of an old Zamindari. This was also the scene of several battles between the Zamindar, entitled poligar, and the East India Company.

43. SIVALAPPERI: It lies about 8 miles north-east of Palayamcottai. An annual cattle fair is held here which coincides with the festival in the Alagar temple. The Alagar temple contains inscriptions of Pandya and Chola Kings. In Marugaltalai, a hamlet of the village, an enormous mass of rock has been carved out to form what appear to be beds. These are called *Pancha Pandava Padukkai* by the local people and are supposed to be abodes of demons. In a village called Padinalamperi, about two miles from Sivalapperi, is situated the Andichipparai or 'the beggar women's rock' where a cave is carved out to form a shrine.

44. SRIVAIKUNTAM: Srivaikuntam or the "Heaven of Vishnu" is the headquarters of the taluk of the same name. The town is situated on the left bank of the Tambraparni and is connected to the main road of Palayamcottai—Tiruchendur by means of a bridge. The place is important because of a Vaishnavite temple dedicated to Srivaikuntapathiswami The temple with its mantapams is of sculptural interest. This temple served as a fort to the Company during the conflicts with Kattabomma Nayakkan.



45. TENKASI: This is situated about five miles on the north-east of Courtallam and is the headquarters of the Tenkasi taluk. The place is famous on account of the temple built by Arikesari Parakrama Pandya in the year A.D. 1447. According to a legend God Viswanatha appeared to the King in a dream and ordered him to construct a temple as the permanent abode in the south of the God in Benares. In front of the gopuram is a four-sided pillar which contains inscriptions relating to the construction of the temple. The temple contains numerous Pandya inscriptions of the 15th and 16th centuries. The temple also contains examples of fine stone-carving. About six furlongs away on the road to Alankulam and Tirunelveli is situated a ruined Siva temple containing certain inscriptions of the later Tirunelveli Pandyas of the 16th century.

46. THALAIYUTHU: Lying north of Tirunelveli this place has got some importance on account of the new company—the Industrial Chemicals—which has been established here during the Second Plan period with a licensed capacity to produce calcium carbide to the extent of 10,000 tons per annum. The India Cements Ltd. have established a factory here for the products of cement and the present production capacity of this factory here is about 4·5 lakh tons per annum.

47. TIRUCHENDUR. Lying on the eastern coast, this is the headquarters of the taluk of the same name. Lord Subrahmanya is believed to have landed at this place after conquering Surapadman. The temple's wealth is enormous. The great annual car festival attracts people from all parts when devotees visit the temple bearing *kavadis*, a kind of yoke surmounted by a semi-circular-hood and laden with offering of various articles. Bathing in the sea just near the temple is considered to be holy.

48. TIRUKKURUNGUDI: Situated two miles from the foot of Mahendragiri range. The local Vaishnavite temple, founded by Udaiyavar, the author of Vaishnavism, attracts pilgrims from far and near. The place is considered to be holy on account of its being the last resting place of Tirumangai Alwar also known as Kalla Alwar, one of the 12 Saints of Vaishnavism. God Vishnu is represented in five avatars or incarnations. There is also a saivite temple within this Vaishnavite temple. Inscriptions of historical value were also found in the temple which show some connection of the Travancore Kings with this place.

49. TIRUNELVELI: Lying to the west of Palayamcottai to which it is connected by a bridge over the Tambraparni, constructed by one Sulochana Mudaliyar, Tirunelveli is important as a big town and also because of the temple known as 'Nellaiyappar. The term Tirunelveli means "the sacred paddy hedge, referring perhaps, to the continuous belt of paddy fields which surround this place. The temple and the place are also referred to in the Tevaram songs. In a shrine in the temple is the Sivalingam known as Anavaradhakhan. The presiding deity of the temple is Nellaiyappar or "Lord of Paddy". According to an inscriprion of Sundara Pandya, the deity has got two names "Vrihi-Viruteswara" or "Lord of the paddy hedge" and "Venuvaneswara" or "Lord of the bamboo forest". There is also a shrine for Vishnu. The temple festival in June attracts large crowds from far and near when the temple car is taken in procession along the streets. This temple also contains valuable inscriptions of Chola and Pandya Kings.

50. TIRUPPUDAIMARUDUR: This place is situated on the right bank of the Tambraparni just opposite the point where that river is joined by the Gatananadhi. There is a temple called Narambunathaswami where the shrine of the Goddess Gomati Amman is located. This Goddess is said to have powers to heal various diseases especially those relating to women. The "Thaipusam" festival held in January in honour of the God Narambunathaswami attracts crowds. Inscriptions of the Pandya ruler, Sadiyan Maran and the Chola King, Rajaraja are available in the temple.

51. TUTICORIN: The town of Tuticorin is very important because of the Tuticorin Port which is second only to Madras Harbour. The town experienced various vicissitudes of power. There are two important temples, one dedicated to Siva and the other to Vishnu. The Dutch East India Company built a Church in 1750. There is also an old Roman Catholic Church built in the 17th century. The Sacred Heart Church built by the Jesuits was completed in 1852. The first foreign occupation was that of the Portuguese who appeared off the coast in 1532 In 1658 the town was captured by the Dutch and towards the close of the 18th century by the English. Tuticorin is now very important because of the port. It is an excellent fishing harbour and deep-sea fishing operarions are conducted from here. An Ice Plant had

been erected here during the Second Plan period as an aid from the Technical Co-operation Mission of the U.S.A. A Fisherman Training Centre is also established here. Apart from ordinary fishing, pearl fishing is also an important industry. Plans are undertaken to make this an all-weather port.

52. VADIKOTTAI: Famous for its rock-cut temple constructed at the base of a hill. This is about 9′ square and 6′ high. Two life-size figures cut on rock guard the entrance. There is no *lingam* or sculpture inside the temple.

53. VALLIYUR: Famous for its Subrahmanya temple which is considered to be very sacred. There is a Kali temple about a mile from this place. Remains of a fort can be seen here which is supposed to belong to a Pandya King by name Kulasekharaperumal.

54. VASUDEVANALLUR: Situated at a short distance from the foot of the Ghats. There is a Siva temple containing some inciriptions dedicated to Ardhanariswarar. The place belonged to the poligar of Nelkattanseval. In 1767 the place was occupied by the East India Company after a week-long battle with the poligar. Iron-smelting was carried on in the neighbourhood until the import of iron from abroad.

55. VIRASIKHAMANI: Lying about 8 miles south-west of Sankaranayinarkoil the place is of archaeological importance as it contains a temple called the Mattankovil with finely cut stones, some of which contain Tamil inscriptions. Nearby the local tank is a rock-cut temple containing a *lingam*, five carved figures and a number of shallow rectangular beds. The figure of an eight petalled lotus set in a square with the impressions of two feet in the centre of it was also carved. From an inscription it appears that one Avaiyanpukkan got the foot prints of Sachitanandha engraved. The epigraph has been assigned to the fourteenth century. The local people call the five figures in the temple the Pancha Pandava, and the beds the *Paucha Pandava Padmkkai.*

56. VIRAVANALLUR: A most important weaving centre. Muris, rough cloths with coloured borders form the bulk of the products. A superior variety of cloth called 'angavastram' is also manufactured. Ordinary coloured cloths are also woven. Mats and bell-metal articles are also manufactured on a small scale. The Kannadiyan channel irrigates a large extent of land.



## CALENDAR OF IMPORTANT EVENTS AND OUTSTANDING OCCURRENCES THAT HAVE INFLUENCED THE DISTRICT

| Year of occurrence | Brief Description of Occurrence |
|---|---|
| 1843 | Construction of bridge over Tambraparni. |
| 1868 | Construction of anicut in Srivaikuntam. |
| 1870 | Opening of St. Lukes' Hospital at Nazareth. |
| 1872 | First Revenue settlement. |
| | Birth of V. O. Chidambaram Pillai. |
| 1875 | South Indian Railway extension to Tuticorin. |
| 1878 | Palamcottah High School run by Church Missionary Society upgraded as a second grade college. |
| 1880 | The C. M. S. College departments transferred to Tirunelveli. |
| 1882 | Birth of Sri Subramania Bharathi. |
| 1883 | S. P. G. College shifted from Sawyerpuram to Tuticorin. |
| 1885 | Mr. Frank Harvey started his first spinning Mill in the district. |
| 1888 | The 'Coral Mill' of Tuticorin started. |
| 1889 | Construction of the bridge over Tambraparni in Srivaikuntam. |
| 1891 | First Census Count. |
| 1894 | S. P. G. College, Tuticorin closed. |
| 1895 | Breach in Tambraparni river near Alwartirunagari choultry. |
| | First Sugar Mill founded in Pettai. |
| | Heavy Flood in River Tambraparni. |
| 1896 | Sarah Tucker College was inaugurated as a Second Grade College for women. |
| 1898 | Sarangapani sugar mills started in Tirunelveli |
| 1899 | Opening of an orphanage at Palayamkottai for deaf and dumb. |
| 1901 | Construction of Raja Sir Ramaswamy Mudaliar Hospital for women and children. |
| | Agricultural station opened at Kovilpatti. |
| 1904 | Opening of Tirunelveli—Quilon Railway line. |
| 1906 | Opening of Nazareth-Sattankulam Road. |
| | Most calamitous outbreak of Cholera. |
| | Starting of Swadesi Steam Navigation Company in Tuticorin by V. O. Chidambaram Pillai. |

| Year of occurrence | Brief Description of Occurrence |
|---|---|
| 1908 | Swadesi riot in Tirunelveli. |
| 1910 | Reconstitution of Tirunelveli district. |
| 1911 | Murder of Mr. R. W. D. E. Ash (Collector) a Maniyachi. |
| 1914 | Heavy floods in Tambraparni. |
| | Beginning of World War I. |
| | Wide spread famine in the district. |
| 1918 | Influenza epidemic in the district. |
| | Introduction of Motor cars in Nanguner taluk. |
| 1920 | Arrest of Jambulinga Nadar, a notorious dacoit. |
| 1922 | Laying of Railway tract to Tiruchendur. |
| 1923 | Destructive cyclone and floods in Tirunelvel district. |
| | Opening of Tirunelveli—Tiruchendur Section Railway. |
| | First Indian Bishop was consecrated at Tuticorin. |
| 1925 | Heavy flood in river Tambraparni. |
| 1927 | Merger of Anjan Co., and Tangaseri with Tirunelveli district. |
| 1930 | Opening of Virudhunagar—Tenkasi section Railway. |
| | Chunk fisheries in Tuticorin Fishing operation conducted after a long interval. |
| | Gandhiji visited the district. |
| 1931 | Heavy flood in river Tambraparni. |
| 1932 | Constitution of Sambavarvadakarai Panchayat |
| 1936 | Death of V. O. Chidambaram Pillai. |
| 1940 | Pipe water supply in Shencottah Town. |
| 1941 | Inauguration of street electric lights for Shencottah Town. |
| 1947 | Entry of Harijans into Sri Subrahmania Swami temple at Tiruchendur. |
| | Indian Independence. |
| 1949 | Commencing of Cement factory at Talaiyuthu |

| Year of occurrence | Brief Description of Occurrence |
|---|---|
| 1955 | Opening of Kayalpatnam protected water supply. |
| 1956 | Integration of Kanyakumari district and Shencottah taluk with Tirunelveli. |
| 1957 | Opening of Mukkani bridge in Tambraparni river. |
| 1958 | Opening of Co-operative Spinning Mill at Pettah. |
| | Opening of Manimuthar Dam. |
| 1959 | Prime Minister Nehru's visit to Adaikalapuram, Tiruchendur etc. |
| | Opening of Dhrangadhara Chemical Factory near Authoor. |
| | Alangulam Bye-election. |

82233