COMMISSIONER OF TAMIL NADU
ARCHIVES AND HISTORICAL RESEARCH
15 ஈவ 1978
EGMORE, MADRAS-8.

CENSUS OF INDIA, 1961

VOLUME IX

MADRAS

PART X-VII

DISTRICT CENSUS HANDBOOK

RAMANATHAPURAM

Vol. II

P. K. NAMBIAR
OF THE INDIAN ADMINISTRATIVE SERVICE
SUPERINTENDENT OF CENSUS OPERATIONS, MADRAS

1965

Price Rs. 12-00

8 2D 83

This is the second part of the District Census Handbook on Ramanathapuram containing the following statistical information—

1 Village Directory

2 Official Statistics

3 Gazetteer of Place Names

4 Calendar of Outstanding Occurrences

It also contains nine taluk maps.

I wish to acknowledge the able assistance given by the following members of my staff in the preparation and presentation of the statistics contained in this volume :

Sri D. Ranganathan, Tabulation Officer

Sri A. V. Vallinathan, Statistical Assistant

Sri C. K. Somasundaran, Upper Division Clerk

Sri C. Gangadharan, Lower Division Clerk

Sri K. Sambamoorthy, Lower Division Clerk

Smt. V. Prabhavathi, Lower Division Clerk

I also wish to place on record my appreciation of the good work done by the Alamu Printing Works, Madras in printing this volume in record time.

P. K. NAMBIAR

Superintendent of Census Operations

CONTENTS

PART IV

	PAGES
Preface	
PANCHAYAT BLOCKS AND VILLAGE DIRECTORY	
Introduction	3—4
Industrial Establishments—Standard Industrial Classification—Type of Soil, Terrain etc.	5— 21
Explanation for the abbreviations used in Primary Census Abstract and Notations for Basic Amenities	22
Village Directory—(Primary Census Abstract)	
1 Tirupattur Taluk	23— 85
2 Sivaganga Taluk	87—149
3 Tiruvadanai Taluk	151—193
4 Paramakudi Taluk	195—249
5 Ramanathapuram Taluk	251—291
6 Mudukulathur Taluk	293—331
7 Aruppukottai Taluk	333—403
8 Sattur Taluk	405—479
9 Srivilliputtur Taluk	481—545
Appendix (Primary Census Abstract)	547—551

PART V

OFFICIAL STATISTICS

Introduction	... ...	555
	Agriculture, Animal Husbandry and Irrigation	
Table 1	Temperature recorded at Pamban	556—557
Table 2	Rainfall statistics recorded at various stations ...	558—563
Table 3	Land utilisation or Classification of area in the district ...	564—565
Table 4	Acreage under different crops	566—569
Table 5	Area irrigated and its sources	570—571
Table 6	Area irrigated under different crops	572
Table 7	Sources of water supply	572
Table 8	Sources of Irrigation and wet acreage	573
Table 9	Details of Cropped area	574
Table 10	Percentage of area under Principal Crops	574

		PAGES
Table 11	Total out-turn of Selected Crops	575
Table 12	Average yield per acre for different commodities ...	575
Table 13	Monthly average wholesale prices of staple products ...	576—577
Table 14	Average retail prices of principal foodgrains in fair-price shops ...	578—579
Table 15	Livestock Census data	580
Table 16	Utilisation of principal classes of livestock	581
Table 17	Number of Veterinary Institutions, livestock farms etc....	582
Table 18	Estimated production of milk	582
	Industry and Labour	
Table 19	Statistics relating to the Employment Exchange offices ...	582
Table 20	Growth of factories in various sectors	583
Table 21	Employment in Textile and Non-Textile factories ...	583
Table 22	Factories classified by industry with average daily number of workers ...	584—587
	Education	
Table 23	Educational institutions and pupils	588—590
Table 24	Alphabetical list of Colleges	591
Table 25	Institutions for Technical Education	592
Table 26	Alphabetical list of High Schools	593—597
Table 27	Details of Libraries and Reading Room facilities ...	597
	Public Health and Medical	
Table 28	Registered Births...	598
Table 29	Deaths due to specified causes	599—602
Table 30	Details of Anti-adulteration activities	603
Table 31	Details of Urban and Protected Water Supply Schemes taken up in the district ...	603
Table 32	Maternity and Child Welfare Centres	603
Table 33	List of Hospitals and Dispensaries and related statistics ...	604—614
	Law and Order	
Table 34	Number of Judicial Officers in the district	615
Table 35	Number of Civil and Criminal cases tried and disposed of ...	615
Table 36	Strength of Police Force	616
Table 37	The number of Police Stations	616
Table 38	List of Police Stations and Out-Posts	617—619
Table 39	Details of Criminal Justice	620—625
Table 40	Number of Jails and average number of prisoners ...	624—625

		PAGES
	Communication	
Table 41	Mileage of different categories of roads	626
Table 42	Mileage of extra Municipal and Municipal roads maintained by public authorities ...	626
Table 43	The number of Motor Vehicles taxed	626
Table 44	Location of Tourist/Rest Houses run by the Municipalities ...	627
Table 45	List of Public Works Department Bungalows ...	627
Table 46	Tourist/Inspection Bungalows maintained by Highways and Rural Works Department	628
Table 47	Railway Stations in the district and distance from State and Taluk Headquarters ...	628—629
Table 48	Railway Stations and various amenities provided ...	630
Table 49	Number of Post and Telegraph Offices	631
Table 50	List of Villages and Towns with Post Offices ...	631—639
	Miscellaneous	
Table 51	Receipts from Sales Tax	639
Table 52	Receipts from Stamp duty and Land revenue ...	639
Table 53	Excise revenue from various items	640
Table 54	Gross sale of Small Savings Scheme Securities ...	640
Table 55	Life Insurance statistics	640
Table 56	Particulars of registered documents and value of properties transferred ...	641
Table 57	The number and location of Branch Offices of Scheduled and Non-Scheduled Banks incorporated outside Madras State ...	642
Table 58	Number and location of Branch offices of Banks incorporated inside the District	642
Table 59	Certain Assets and Liabilities of Banks incorporated inside the district	643
Table 60	Details of Entertainment Halls, Spectators, receipts therefrom etc. ...	643
Table 61	Number of Cinema theatres, films exhibited, tickets issued etc. ...	643
Table 62	Number of Printing Presses at work ...	644
Table 63	Details of Forest area	644
Table 64	Statistics relating to Community development programme ...	644—645
Table 65	Statistics relating to Credit and non-credit Co-operative Societies ...	646
Table 66	Particulars of Ancient Monuments	647—648
Table 67	Protected Monuments	649

PART VI

PAGES

GAZETTEER OF PLACE NAMES AND CALENDAR OF OUTSTANDING OCCURRENCES

Gazetteer of place names ... ... 653—659
Calendar of important events and outstanding occurrences ... 660—662

MAPS

		Facing page
1	Map of Tirupattur Taluk	24
2	,, Sivaganga Taluk	88
3	,, Tiruvadanai Taluk	152
4	,, Paramakudi Taluk	196
5	,, Ramanathapuram Taluk	252
6	,, Mudukulathur Taluk	294
7	,, Aruppukottai Taluk	334
8	,, Sattur Taluk	406
9	,, Srivilliputtur Taluk	482

PART IV

PANCHAYAT BLOCKS AND VILLAGE DIRECTORY

VILLAGE DIRECTORY

Introduction

This is an abstract giving a complete list of all villages and towns in each taluk in the district along with the distribution of population by sex and various categories of workers. Villagewise statistics embodying the results of Census were first compiled and published in 1872 and this has been the regular feature of every Census except in 1941 when owing to war conditions no villagewise data was tabulated. The particulars however were restricted to total population by sex and religion. A radical change was introduced in 1951 when population was classified into various livelihood classes in each village. In the case of Urban areas, data was presented in respect of each ward, locality or division. (But in 1961 Census, information has been compiled for each enumerator's block in the case of Urban areas). Consequent on the shift in emphasis from income or economic independence, in earlier censuses, especially in 1951, to actual work irrespective of remuneration, the livelihood classes shown in the rural statistics of 1951 have undergone a complete change, giving place to 10 important categories as indicated below :—

I. Working as Cultivator.

II. Working as Agricultural Labourer.

III. Working in Mining, Quarrying, Livestock, Forestry, Fishing, Hunting and Plantations, Orchards and allied activities.

IV. Working at Household Industry.

V. Working in Manufacturing other than Household Industry.

VI. Working in Construction.

VII. Working in Trade and Commerce.

VIII. Working in Transport, Storage and Communications.

IX. Working in other Services.

X. Non-workers.

Apart from the above major difference between the 1951 villagewise particulars and the present scheme the other minor deviation is the omission of particulars "Institutional and Houseless Population" from the list though talukwise information has been tabulated and shown elsewhere. The proportion of such houseless and institutional population to total population is infinitesimal in the case of all towns having a population of less than 2-3 lakhs that omission of this data does not in any way minimise the value of this publication.

Apart from these particulars certain additional and special particulars have been incorporated. In order to assess the extent to which the basic amenities are available in every village which go to make it self contained and self sufficient, villagewise particulars regarding the availability of educational, medical, irrigational and other facilities were called for from the Tahsildars and Block Development Officers and incorporated in the table. The development activities in rural areas are reflected in the existence of Primary Schools, Middle Schools, High Schools, Higher Institutions including Colleges, Dispensaries, Rural Health Centres and Hospitals, Maternity and Child Welfare Centres, Post Offices etc. These data have been shown immediately next to the names of villages in suitable notations, the explanations for which are given at the end.

Apart from this information, a few statements have been preparad based on authentic sources as indicated below :—

STATEMENT-I

Prior to enumeration in March 1961, a detailed listing of all houses was conducted in October 1960 when essential data relating to industrial establishment were collected, the complete details of which have been presented in a separate volume entitled Housing Report and Tables. But the volume is restricted to districtwise particulars relating to industries classified by number of persons working, kind of fuel used etc. But it was felt that the types of industries existing in each village would provide valuable information and therefore villagewise lists of industries classified according to Indian Standard Industrial Classification is presented in this statement. Only the total number of units in each of the different types of industry is furnished for each village. But in the case of urban areas similar information has been furnished only in respect of towns with a population of over 50,000 and for urban sectors of the taluks as a whole.

STATEMENT-II

This refers to the type of soil and type of terrain whether hilly, river basin, high or low, sources of irrigation, important wet and dry crops and the value of such lands. Since it is too cumbersome to present the data for each village figures have been presented for convenient groups of villages selected for geographical and geological contiguity.

An alphabetical list of villages and another list of Panchayat Blocks with their population are also presented separately for each taluk.

STATEMENT I

INDUSTRIAL ESTABLISHMENTS

For the convenience of the reader this statement is presented in the following manner. Initially the total number of industrial establishments in the District, both Rural and Urban is furnished. Then figures are separately indicated for Rural and Urban areas of each taluk. Next we have presented the figures for the urban areas, having a population more than 50,000 in each taluk of the District. Lastly we have given the total figures for industrial establishments for rural areas in each taluk followed by the figures for every village in the taluk.

Figures in brackets indicate the total number of establishments pertaining to the type for which the industrial code number is given. Readers are invited to refer to the industrial classification given at the end of this statement which furnishes the key to this code.

RAMANATHAPURAM DISTRICT

Total: (RURAL AND URBAN)

200 (648), 202 (1), 204 (7), 205 (53), 206 (4), 267 (119), 209 (62), 214 (21), 215 (17), 216 (11), 217 (1), 218 (99), 221 (9), 223 (1), 224 (13), 225 (4), 226 (3), 230 (77), 231 (99), 232 (11), 233 (117), 234 (12), 235 (5,590), 236 (8), 239 (2), 244 (1), 261 (1), 262 (10), 263 (4), 264 (21), 265 (3), 271 (1), 272 (1), 273 (998), 274 (2), 276 (1), 277 (2), 279 (6), 280 (9), 281 (55), 282 (227), 283 (2), 284 (2), 287 (3), 288 (15), 289 (3), 292 (5), 301 (5), 302 (112), 303 (44), 310 (11), 311 (48), 313 (10), 320 (5), 323 (2), 331 (10), 333 (16), 334 (180), 335 (12), 336 (4), 337 (1), 339 (5), 340 (13), 341 (22), 342 (8), 343 (6), 344 (3), 345 (2), 350 (132), 353 (1), 360 (18), 363 (1), 364 (2), 365 (93), 366 (2), 367 (58), 368 (52), 369 (753), 370 (1), 374 (1), 377 (5), 378 (1), 379 (5), 382 (3), 383 (1), 384 (64), 385 (2), 386 (1), 388 (641), 389 (44), 392 (45), 393 (892), 394 (1), 395 (21), 399 (80).

Total Establishments : 11,900

Rural:

200 (234), 202 (1), 204 (1), 205 (3), 206 (2), 207 (5), 209 (11), 214 (37), 215 (6), 218 (4), 221 (4), 224 (4), 230 (5), 231 (20), 232 (2), 233 (22), 234 (8), 235 (1,232), 239 (1), 271 (1), 273 (287), 274 (2), 280 (2), 281 (35), 282 (107), 288 (4), 302 (6), 311 (5), 333 (10), 334 (116), 335 (1), 339 (2), 340 (7), 341 (9), 342 (4), 344 (2), 350 (84), 360 (15), 365 (13), 367 (7), 368 (11), 369 (376), 379 (1), 382 (1), 384 (2), 388 (271), 389 (21), 392 (3); 393 (305), 395 (1), 399 (30).

Total Establishments : 3,343

Urban:

200 (414), 204 (6), 205 (50), 206 (2), 207 (114), 209 (51), 214 (84), 215 (11), 216 (11), 217 (1), 218 (95), 221 (5), 223 (1), 224 (9), 225 (4), 226 (3), 230 (72), 231 (79), 232 (9), 233 (95), 234 (4), 235 (4,358), 236 (8), 239 (1), 244 (1), 261 (1), 262 (10), 263 (4), 264 (21), 265 (3), 272 (1), 273 (711), 276 (1), 277 (2), 279 (6), 280 (7), 281 (20), 282 (120), 283 (2), 284 (2), 287 (3), 288 (11), 289 (3), 292 (5), 301 (5), 302 (106), 303 (44), 310 (11), 311 (43), 313 (10), 320 (5), 323 (2), 331 (10), 333 (6), 334 (64), 335 (11), 336 (4), 337 (1), 339 (3), 340 (6), 341 (13), 342 (4), 343 (6), 344 (1), 345 (2), 350 (48), 353 (1), 360 (3), 363 (1), 364 (2), 365 (80), 366 (2), 367 (51), 368 (41), 369 (377), 370 (1), 374 (1), 377 (5), 378 (1), 379 (4), 382 (2), 383 (1), 384 (62), 385 (2), 386 (1), 388 (370), 389 (23), 392 (42), 393 (587), 394 (1), 395 (20), 399 (50).

Total Establishments : 8,557

1. TIRUPPATTUR TALUK (URBAN)

200 (58), 205 (13), 207 (18), 209 (17), 214 (8), 215 (1), 216 (6), 218 (15), 223 (1), 225 (1), 226 (2), 230 (2), 231 (10), 233 (2), 235 (243), 273 (160), 277 (1), 280 (2), 281 (2), 282 (16), 302 (8), 303 (6), 310 (4), 311 (15), 320 (2), 331 (2), 335 (1), 343 (2), 345 (1), 365 (22), 367 (8), 368 (8), 369 (46), 377 (5), 379 (2), 382 (2), 384 (18), 385 (1), 388 (107), 389 (9), 392 (13), 393 (111), 399 (13).

Total Establishments : 984

2. SIVAGANGA TALUK (URBAN)

200 (31), 205 (5), 207 (5), 209 (3), 214 (7), 218 (10), 235 (1), 273 (59), 282 (19), 288 (1), 303 (3), 334 (1), 341 (2), 350 (4), 365 (8), 368 (6), 369 (32), 384 (5), 388 (60), 392 (2), 393 (37), 394 (1), 399 (2).

Total Establishments : 304

3. TIRUVADANAI TALUK (URBAN)

200 (20), 204 (1), 205 (1), 207 (4), 209 (1), 214 (6), 216 (2), 218 (6), 234 (1), 235 (4), 273 (56), 280 (1), 281 (1), 282 (8), 288 (1), 301 (5), 310 (1), 311 (1), 336 (1), 341 (1), 365 (7), 367 (13), 368 (3), 369 (32), 384 (1), 388 (31), 389 (2), 392 (4), 393 (53), 395 (2), 399 (1).

Total Establishments 271

4. PARAMAKUDI TALUK (URBAN)

200 (34), 205 (3), 207 (8), 214 (4), 215 (1), 216 (1), 218 (5), 224 (2), 230 (1), 231 (1), 233 (13), 235 (1,102), 262 (5), 273 (65), 282 (4), 302 (5), 303 (3), 311 (7), 313 (9), 331 (2), 333 (2), 334 (1), 335 (1), 336 (1), 340 (5), 350 (7), 365 (2), 366 (1), 368 (1), 369 (41), 384 (2), 388 (21), 389 (1), 392 (3), 393 (71), 399 (1).

Total Establishments : 1,436

5. RAMANATHAPURAM TALUK (URBAN)

200 (31), 204 (1), 205 (4), 207 (3), 209 (7), 214 (11), 215 (1), 218 (7), 224 (4), 235 (1), 273 (100), 282 (19), 302 (6), 303 (1), 310 (2), 311 (11), 331 (1), 333 (2), 341 (1), 350 (1), 365 (1), 366 (1), 368 (6), 369 (31), 384 (4), 386 (1), 388 (6), 389 (1), 392 (8), 393 (59), 399 (6).

Total Establishments : 338

6. MUDUKULATHUR TALUK (URBAN)

200 (11), 204 (1), 209 (1), 214 (1), 216 (1), 221 (1), 224 (2), 225 (2), 230 (2), 273 (33), 284 (1), 288 (3), 311 (1), 365 (7), 369 (6), 388 (14), 389 (1), 392 (2), 393 (34), 399 (1).

Total Establishments : 125

7. ARUPPUKOTTAI TALUK (URBAN)

200 (22), 204 (2), 205 (3), 207 (5), 209 (1), 214 (5), 215 (3), 218 (2), 230 (27), 231 (5), 233 (53), 235 (830), 261 (1), 262 (5), 263 (1), 264 (4), 265 (3), 273 (35), 279 (4), 280 (2), 281 (16), 282 (1), 302 (1), 303 (5), 310 (1), 311 (2), 343 (1), 345 (1), 350 (5), 360 (2), 365 (1), 367 (1), 368 (3), 369 (32), 384 (10), 388 (20), 393 (35), 399 (2).

Total Establishments : 1,152

8. SATTUR TALUK (URBAN)

200 (142), 204 (1), 205 (4), 206 (1), 207 (54), 209 (10), 214 (14), 215 (1), 216 (1), 217 (1), 218 (36), 221 (3), 226 (1), 230 (17), 233 (1), 235 (119), 239 (1), 244 (1), 273 (93), 277 (1), 279 (2), 280 (1), 281 (1), 282 (23), 287 (3), 288 (6), 289 (2), 292 (5), 302 (72), 303 (25), 310 (2), 311 (1), 313 (1), 320 (3), 323 (2), 331 (5), 333 (2), 334 (57), 335 (9), 336 (2), 337 (1), 339 (3), 340 (1), 341 (8), 342 (1), 343 (2), 365 (15), 367 (27), 368 (10), 369 (70), 370 (1), 379 (1), 383 (1), 384 (15), 388 (45), 392 (5), 393 (102), 395 (18), 399 (15).

Total Establishments : 1,067

9. SRIVILLIPUTTUR TALUK (URBAN)

200 (65), 205 (17), 206 (1), 207 (17), 209 (11), 214 (28), 215 (4), 218 (14), 221 (1), 224 (1), 225 (1), 230 (23), 231 (63), 232 (9), 233 (26), 234 (3), 235 (2,058), 236 (8), 263 (3), 264 (17), 272 (1), 273 (110), 276 (1), 280 (1), 282 (30), 283 (2), 284 (1), 289 (1), 302 (14), 303 (1), 310 (1), 311 (5), 334 (5), 341 (1), 342 (3), 343 (1), 344 (1), 350 (31), 353 (1), 360 (1), 363 (1), 364 (2), 365 (17), 367 (2), 368 (4), 369 (87), 374 (1), 378 (1), 379 (1), 384 (7), 385 (1), 388 (66), 389 (9), 392 (5), 393 (85), 399 (9).

Total Establishments : 2,880

172. ARUPPUKKOTTAI MUNICIPALITY

200 (21), 204 (1), 205 (3), 207 (4), 209 (1), 214 (5), 215 (3), 218 (2), 230 (27), 231 (4), 233 (53), 235 (827), 261 (1), 262 (5), 264 (4), 265 (3), 273 (30), 279 (4), 280 (2), 281 (16), 302 (1), 303 (5), 310 (1), 311 (1), 343 (1), 345 (1), 350 (5), 360 (2), 365 (1), 367 (1), 368 (3), 369 (29), 384 (10), 388 (14), 393 (30), 399 (2).

Total Establishments : 1,123

19. VIRUDUNAGAR MUNICIPALITY

200 (120), 205 (4), 206 (1), 207 (51), 209 (7), 214 (4), 216 (1), 217 (1), 218 (31), 221 (3), 230 (14), 233 (1), 235 (119), 244 (1), 273 (53), 277 (1), 280 (1), 282 (12), 288 (1), 302 (12), 310 (2), 320 (1), 323 (2), 333 (2), 334 (1), 335 (9), 336 (1), 340 (1), 341 (2), 343 (2), 365 (10), 367 (26), 368 (1), 369 (37), 379 (1), 384 (7), 388 (21), 392 (2), 393 (60), 399 (6).

Total Establishments : 632

57. RAJAPALAYAM MUNICIPALITY

200 (34), 205 (8), 207 (12), 209 (7), 214 (11), 215 (2), 218 (8), 230 (21), 231 (16), 232 (9), 233 (12), 234 (3), 235 (297), 236 (7), 264 (2), 273 (56), 280 (1), 282 (9), 284 (1), 289 (1), 302 (10), 311 (2), 334 (2), 343 (1), 344 (1), 350 (2), 360 (1), 363 (1), 364 (1), 365 (5), 367 (1), 368 (1), 369 (57), 379 (1), 384 (5), 385 (1), 388 (10), 389 (4), 392 (1), 393 (48), 399 (9).

Total Establishments : 681

1. TIRUPPATTUR TALUK (RURAL)

200 (56), 214 (2), 218 (1), 231 (1), 232 (1), 235 (2), 273 (68), 282 (20), 288 (1), 301 (1), 340 (2), 341 (5), 344 (2), 350 (11), 365 (4), 367 (2), 368 (6), 369 (57), 384 (1), 388 (92), 389 (1), 392 (1), 393 (36).

Total Establishments : 373

Alangudi 200 (1), 273 (1), 388 (1), Amaravathi 200 (2), 273 (1), 340 (2), 369 (1), 388 (3), Aralikottai 200 (1), Aramanaipatti 200 (2), 273 (6), 344 (2), 388 (5), 393 (3), Ariyakudi 273 (2), 365 (1), Avinipatti 388 (1), Chethikurichi 369 (1), 388 (1), 393 (2), Kalapoor 200 (1), Kalathur 200 (1), 369 (1), Kallal 200 (2), 235 (1), 273 (3), 369 (3), 388 (12), 392 (1), 393 (2), Kallupatti 200 (2), 273 (4), 282 (3), 350 (4), 369 (1), 388 (4), 393 (2), Kambanur 393 (1), Kanadukathan 232 (1), Kandavamanickam 200 (4), 273 (2), 367 (1), 388 (4), 393 (3), Kadavarayanpatti 200 (2), 214 (1), 218 (1), 273 (3), 365 (1), 388 (3), 393 (3), Karaikudi 273 (3), 384 (1), Karisalpatti 273 (2), 388 (2), Kavaiyur 200 (1), 369 (1), Kilavayal 369 (3), 388 (1), Kirangakotta 388 (1), Kothadi 393 (1), Kottai 200 (2), 282 (5), 369 (1), 388 (5), Kottamangalam 200 (2), 273 (4), 369 (3), 388 (1), Kottayiruppu 200 (1), Kovilur 369 (1), Kunnakudi 200 (1), 231 (1), 273 (2), 282 (2), 302 (1), 369 (1), 388 (2), Mahibalanpatti 200 (1), 368 (1), 388 (2), Mambatti 273 (1), Mangiri Sukkanandal 369 (2), Manalur 369 (2), Melyur N. 388 (1), Membatti 393 (1), Munaiyur 200 (1), 273 (1), 369 (2), 388 (3), Nedumaram 273 (1), 388 (1), Nerkuppai 200 (1), 235 (1), 273 (5), 282 (1), 365 (2), 368 (3), 369 (8), 388 (3), 393 (4), Nerupugappatti 200 (1), 273 (1), 388 (1), 393 (1), North Illayathangudi 200 (1), Palavangudi 200 (1), 273 (1), 388 (2), Panangudi 200 (1), 273 (2), Pannanvayal 369 (2), Pattamangalam East 273 (1), 282 (4), 350 (7), 368 (1), 369 (2), Pilar 200 (1), 282 (1), 369 (3), 393 (1), Pillayarpatti 393 (1), Piranapatti 388 (2), Piranmalai 369 (1), Poolankurichi 200 (1), 273 (1), 369 (1), 388 (3), 393 (2), Pudur 273 (1), Sathuvadamangalam 200 (2), 273 (1), 282 (1), 344 (2), 388 (2), Sembanur 200 (2), 273 (2), 367 (1), 369 (3), 388 (1), Sevvur 200 (1), 273 (2), 388 (1), Shenbagampettai 388 (1), Singampuneri 369 (1), Siravayal 200 (1), 288 (1), 369 (2), 388 (1), Sirukudalpatti 200 (2), 282 (1), 369 (1), 388 (1), 389 (1), Sirumarudur 369 (2), Siruvayal (V) 200 (2), 273 (3), 341 (3), 369 (1), 388 (5), 393 (1), Siruvayal (P) 200 (1), 273 (1), 368 (1), 393 (1), Soorakudi 200 (1), 388 (1), South Illayathankudi 369 (1), Tirukoshtiyur 200 (2), 273 (3), 282 (1), 369 (1), 388 (2), Thalakkavur 200 (1), 273 (1), 369 (1), 388 (2), Thiruvudayarpatti 200 (1), 393 (2), Thokkur (P) 273 (2), 369 (1), 388 (2), 393 (1), Thokkur (V) 200 (2), 273 (1), 282 (1), 369 (1), 388 (2), Thuvar 388 (2), Ulagampatti 200 (1), 273 (1), 388 (2), Vadamavalli 369 (1), Vediyur 200 (2), 273 (2), 393 (4), Velangudi 200 (1), 214 (1), 273 (1), Vepangulam 369 (1), Viramathi 200 (1), 388 (2), Warapoor 388 (1).

2. SIVAGANGA TALUK (RURAL)

200 (32), 206 (2), 209 (2), 214 (1), 235 (3), 239 (1), 273 (18), 281 (17), 340 (5), 341 (1), 350 (11), 365 (2), 367 (1), 369 (31), 388 (9), 389 (2), 393 (29), 399 (17).

Total Establishments : 184

Alangunam 281 (1), Alavakottai 200 (2), 273 (3), 393 (2), Allinagaram 393 (1), 399 (1), Idaikattur 200 (1), 273 (1), Kalaiarkovil 388 (4), 393 (1), 399 (4), Kalkurichi 340 (2), 350 (11), Kallanipatti 200 (1), 369 (3), Kalliurani 200 (2), 281 (1), 369 (1), 393 (2), Kalpiravoo 200 (1), Kattikulam 281 (1), 393 (1), 399 (1), Kattipatti 200 (1), 214 (1), 273 (3), 369 (1), Kattipatti 388 (1), 389 (1) 393 (2), Keelapoongudi 200 (1), 273 (1), 369 (1), 393 (1), Kiladi 200 (1), Kilakandani 281 (1), Kilamangalam 399 (1), Kollangudi 200 (1), 206 (1), 273 (1), 281 (2), Kondagi 369 (1), 393 (4), Kudikadukadamburam 399 (1), Madagupatti 200 (1), 273 (4), 365 (1), 369 (4), 393 (1), Mallal 200 (1), Manalur 239 (1), 340 (1), 341 (1), Mangulam 200 (1), Mangulam 340 (2), Marnadu 393 (1), Melamarungur 369 (1), Melavayangudi 200 (1), Milaganur 200 (1), Mongankanmoi 281 (2), 388 (1), 393 (1), Nalukottai 369 (1), 399 (3), Namanur 281 (2), 369 (1), 399 (1), Nedodai 200 (2), 369 (1), 388 (1), Okkur Part 200 (1), 281 (2), 369 (2), 393 (3), Pacheri 393 (1), Paganeri 200 (3), 388 (1), 389 (1), 393 (1), Palayanoor 200 (1), 235 (3), 273 (1), 393 (3), 399 (1), Panagudi 281 (1), 393 (1), 399 (1), Parasupattiudayarendal 206 (1), Perungudi 273 (1), Pudupatti 273 (1), Rajagambiram 200 (1), 393 (2), Sendiudayanathapuram 200 (1), Sengulam 369 (1), 399 (1), Seriakuttai 273 (2), Sholapuram 200 (1), Silukkavetti 209 (2), 369 (6), Somanathapuram 200 (2), 365 (1), 367 (1), 369 (1), Tamarakkaithekkur 200 (1), Thiruppachetti 200 (2), 369 (3), 399 (1), Usilampatti 200 (1), Usilangulam 281 (1), 369 (2), Vadanendal 281 (1), 388 (1), Vaniyangudi 281 (1), Vannikudi 369 (1), Vembathur 281 (1), 393 (1), 399 (1).

3. TIRUVADANAI TALUK (RURAL)

200 (38), 204 (1), 207 (1), 209 (1), 214 (3), 273 (36), 282 (18), 342 (3), 350 (12), 367 (1), 368 (2), 369 (45), 388 (40), 392 (1), 393 (46).

Total Establishments : 248

Adhangudi 393 (2), Anandoor 200 (1), 273 (1), 369 (2), 393 (1), Andaurani 200 (1), 350 (12), 369 (5), 393 (1), Arasathur 200 (1), 273 (1), Arumbur 200 (1),

Chitervadi 369 (1), Eluvankottai 200 (1), 369 (4), 393 (1), Hanumanthakudi 200 (2), 273 (3), 282 (2), 372 (3), 369 (3), 388 (2), Kadalur 209 (1), 273 (1), Kadambur 393 (1), Kallangudi 393 (1), Kallikadambanur 204 (1), Kallikudi 393 (1), Kandadevi 200 (1), Kannagudi 200 (1), Kannankottai 369 (2), Karai 200 (2), 388 (1), 393 (1), Karukathagudi 369 (1), Karumolisananvayal 200 (1), Kavanakottai 282 (2), Kiliyur 282 (1), Kidanoor 369 (1), Kottagudi 200 (2), Manavikottai 369 (1), Mangalakudi 388 (1), Maviduthikottai 200 (1), Melachembanmari 200 (1), 207 (1), 273 (3), 388 (3), Melapanaiyur 393 (1), Muppaiyur 200 (1), 369 (2), Nagadi 200 (1), 369 (11, Nagani 282 (1), Nedodai 200 (2), 282 (2), 368 (1), 369 (2), 388 (2), 393 (1), Nilamalagiamangalam 273 (1) 369 (1), 388 (1), Orur 214 (1), 273 (1), 388 (1), 393 (2), Oyikottai 282 (1), Pandugudi 200 (2), 273 (2), 388 (2), 393 (3), Periakeeramangalam 200 (1), 388 (1), Pudupattanam 369 (1), Puliyal 200 (1), 369 (3), 388 (1), Puliyur 200 (1), Pullamadai 282 (1), 369 (1), Puranur 200 (1), 393 (1), Radhanur 282 (2), 369 (1), Rajasimgamangalam 200 (1), 273 (9), 282 (1), 367 (1), 369 (4), 388 (5), 393 (5), Sakkanthi 393 (1), Sanaveli 200 (1), 214 (2), 369 (1), 388 (1), 393 (7), Sarugani 200 (1), 273 (3), 368 (1), 369 (1), 388 (3), 392 (1), 393 (1), Selugai 282 (3), 388 (1), Sevaipettai 273 (2), Sholanur 369 (1), Sirumalaikottai 200 (1), Siruvachi 200 (1), Sundarapandiapatnam 200 (1), 393 (1), Thalermarungur 200 (1), Thirumanavayal 369 (2), Thiruppalakudi 200 (1), 273 (2), 282 (1), 388 (3), 393 (7), Thiruthervalai 393 (1), Thiruvegampet 200 (2), 273 (2), 388 (1), Thunukudi 282 (1), Thuthakudi 200 (1), 369 (1), 388 (1), Tiruvadanai 200 (1), 273 (5), 369 (3), 388 (10), 393 (1), Uruthikottai 393 (2), Varavanai 393 (1), Vellikathi 393 (2).

4. PARAMAKUDI TALUK (RURAL)

200 (27), 214 (1), 273 (28), 282 (7), 350 (1), 368 (1), 369 (27), 388 (7), 392 (1), 393 (17), 399 (1).

Total Establishments : 118

Akkavayal 393 (1), Alavidankan 200 (1), Andakudi 369 (1), Arainkottai 200 (1), Ariyanendal 200 (2), Attangudi 369 (1), Ayakudi West 200 (1), 369 (2), Bogalur 200 (2), 214 (1), Gangaikondan 200 (1), 393 (1), Kalankathankottai 200 (1), Kammankottai 369 (1), 388 (1), 393 (2), Keelakottai 200 (1), 273 (1), Kiliyoor 200 (1), Kulathur 393 (1), Kurichi 200 (2), Manjoor 200 (1), Melaparthibanur 200 (2), 273 (16), 282 (3), 369 (10), 388 (4), 392 (1), 399 (1), Nagaramangalam 200 (1), Nainarkoil 200 (1), 273 (5), 388 (1), Nedunthulasi 200 (1), 369 (2), 393 (2), Pamboor 369 (1), 393 (3), Perungurai 393 (2), Pudukudi 282 (3), 369 (4), Radhapuli 369 (1), Salaigramam 200 (1), 273 (2), 282 (1), 388 (1), 393 (1), Sathanur 273 (3), Sirupalai 200 (1), 350 (1), 368 (1), 369 (2), Soornam 200 (1), 273 (1), Thavalaikulam 393 (1), Thayamangalam 200 (1), Thelichathanalloor 200 (1), Thethangal 369 (1), Thevathagudi 369 (2), Vallam 200 (1), Vandal 200 (1), Veeravanur 393 (1), Valangudi 200 (1), Vilathoor 369 (1).

5. RAMANATHAPURAM TALUK (RURAL)

200 (11), 205 (1), 214 (2), 215 (5), 271 (1), 273 (12), 282 (3), 288 (3), 311 (1), 365 (2), 369 (8), 384 (1), 388 (7), 389 (4), 393 (31), 395 (1).

Total Establishments: 93

Alangulam 200 (1), 205 (1), Athiyoothu 393 (2), Chittrakottai 200 (1), 288 (1), 388 (1), 393 (1), Devipatnam 200 (1), 273 (3), 282 (1), 369 (1), 388 (4), 389 (2), 393 (2), Dhanushkoti 273 (4), 282 (1), 365 (1), 369 (1), Ekkakudi 393 (1), Enamangondan 200 (2), 215 (3), 273 (2), 288 (2), 388 (2), 389 (1), Irumeni 393 (2), Kanjirankudi 369 (1), Kavanoor 200 (1), 393 (1), Kusavangudi 369 (1), Mandapam (V) 271 (1), 384 (1), Mandapam (P) 393 (3), 395 (1), Nallirukkai 393 (1), Pamban 214 (1), 273 (1), 311 (1), Panaikulam 200 (1), Periapatnam 214 (1), 393 (3), Pirappanvalasi 393 (2), Pudumadam 393 (1), Rameswaram 215 (1), Regunathapuram 200 (1), 282 (1), 393 (1), Rettaiyoorani 365 (1), 369 (1), 393 (1), Thamaraikulam 393 (1), Thangachimadam 215 (1), 393 (1), Therbogi 393 (1), Thinaikulam 393 (2), Thoruvalur 393 (1), Tirupullani 200 (1), 273 (2), 369 (1), Tiruthirakosamangai 200 (1), 393 (1), Valantharavai 200 (1), 393 (1), Vannangundu 369 (2), Vedalai 393 (2), Vellamaruchikatti 389 (1).

6. MUDUKULATHUR TALUK (RURAL)

200 (10), 205 (1), 214 (6), 215 (1), 218 (1), 231 (3), 233 (2), 235 (18), 273 (21), 282 (21), 302 (1), 350 (10), 368 (1), 369 (53), 388 (27), 389 (2), 393 (59), 399 (2).

Total Establishments : 239

Achangulam 393 (1), Ananjur 369 (1), Appanur 282 (1), Athikulam 369 (1), Chitrankudi 369 (1), 393 (1), Ervadi 214 (1), 273 (1), 369 (2), Idambadal 282 (2), Idayankulam 282 (1), Ilandaikulam 369 (1), Illarjembur 369 (1), Kadaladi 200 (1), 282 (1), 388 (2), 393 (2), Kadambankulam 369 (1), Kadugusandai 282 (2), Kakkoor 369 (1), 393 (5), Kannirajapuram 273 (2), 369 (3), Karisalkulam N. 393 (2), Karisalkulam O (P) 389 (1), Karungalam 393 (1), Keelakulam 369 (1), Keelamudimannarkottai 393 (1), Kelasirupodu 369 (1), 393 (1), Keeranur 369 (1), Kilathooval 388 (1), Kovilangulam 369 (1), 393 (7), Mahindy 282 (1), Mandalamanickam 200 (1), 235 (5), 273 (3), 282 (5), 369 (6), 388 (3), Maraikulam 369 (4), 388 (1), 393 (1), Melakodumalur 388 (1), 393 (1), Melasuluvanur 393 (1), Mookaiyur 350 (2), Mudukulathur 200 (1), 205 (1), 214 (1), 215 (1), 218 (1), 273 (4), 282 (5), 302 (1), 369 (1), 388 (6), 389 (1), 393 (6), 399 (2), Musthakurichi 369 (1), 393 (1), Nallukurichi 393 (1), Naripayur 273 (1), 369 (2), 393 (2), Natham 200 (1), 369 (2), 393 (2), Neeravi 231 (2), 233 (2), 235 (13), 273 (1), 369 (1), 393 (1), Pammanendal 393 (1), Peraiyur 200 (2), 214 (1), 231 (1), 282 (1), 350 (4), 369 (2), 388 (5), Perunali 214 (1), 273 (4), 369 (2), 388 (3), 393 (8), Ponnakaneri 369 (1), 393 (1), Ponthampuli 369 (1), Pooseri 273 (1), 350 (4), 393 (2), Pudukulam 369 (1), 393 (1), Pulithikulam 200 (1), 393 (1), Ramasamypatti 282 (1), Sadayanendal 369 (2), Sayalkudi 214 (2), 273 (1), 368 (1), 369 (2), 388 (4), Selvanayakipuram 393 (3), Sikkal 200 (1), 273 (2), 369 (4), 388 (1), 393 (2), Sirukudi 369 (1), Tharaikudi 282 (1), 393 (1), Therirueli 273 (1), 393 (1), Thimmanthapuram 369 (1), Thiruvarangam 200 (1), Uchinatham 369 (1), 393 (1), Valanadu 200 (1), Valasubramaniapuram 369 (1), Vallandhai 369 (1).

7. ARUPPUKOTTAI TALUK (RURAL)

200 (23), 207 (1), 209 (2), 214 (4), 218 (1), 230 (2), 231 (3), 233 (3), 234 (1), 235 (62), 273 (61), 282 (29), 311 (4), 341 (1), 350 (19), 365 (5), 367 (2), 369 (82), 379 (1), 388 (32), 389 (8), 393 (31), 399 (7).

Total Establishments : 384

Alangianallur 393 (1), Alathoor 369 (1), Allalperi 282 (1), 350 (2), 369 (2), Amanakkunatham 282 (1), 350 (1), 369 (1), 393 (1), Anaikulam 388 (1), 393 (1), Andipatti 311 (1), 350 (1), 369 (1), Athipatti 369 (1), Avivoor 200 (1), 282 (6), 369 (1), 389 (1), 393 (1), Chettikurichi 200 (1), 207 (1), 282 (2), 369 (1), 393 (1), Eluvani 369 (1), Iluppaiyur 200 (2), 231 (1), 273 (2), 282 (2), 393 (2), Johilpatty 235 (1), 369 (1), Kadamankulam 369 (2), Kalkurichi 200 (1), 235 (24), 379 (1), 388 (4), Kalloorani 200 (1), 214 (1), 273 (9), 282 (1), 311 (2), 388 (2), 389 (1), 393 (3), Kallumadam 369 (12), Kanjanaikkenpatti 350 (3), Kariapatti 200 (2), 209 (1), 218 (1), 273 (12), 282 (6), 350 (1), 369 (3), 388 (1), 393 (3), 399 (5), Kattakanjampatty 200 (3), Kattankudy 233 (1), Kattanoor 200 (1), Kavilankulam 200 (1), 235 (29), 273 (4), 369 (2), 389 (1), 393 (2), 399 (1), Koothaparai 273 (1), 282 (1), 369 (1), Kuchampatty 282 (1), 350 (2), Kurundamadam 388 (2), Mallanginar 235 (1), 388 (2), 393 (1), Mandapasalai 230 (1), 282 (2), 341 (1), 369 (9), 388 (2), 389 (1), Maraikulam 200 (1), Maravar Perungudy 369 (1), Melaiyur 200 (1), 369 (1), 388 (1), Monthopu 200 (1), 273 (1), 282 (1), 388 (1), Mukkalam 200 (1), 282 (2), 369 (1), 388 (1), Musitakurichi 369 (1), Muthuramalingapuram (P) 200 (1), 273 (2), 365 (1), 369 (3), Muthuramalingapuram (V) 369 (2), Nathikundu 393 (1), Naraikudy 388 (3), Palavanatham 200 (1), 273 (1), 388 (2), 393 (1), Pampatty 369 (3), Panakulam 273 (4), Pandalkudi (P) 200 (1), 230 (1), 273 (7), 350 (8), 365 (1), 388 (1), 393 (3), Pannaimoonapappu 369 (1), Paralachi 282 (1), 369 (1), Periavallikulam 200 (1), 231 (2), 365 (3), Pillayarkulam 273 (1), Poolangal 282 (1), 369 (1), Poomalaipatty 369 (6), Pudupatty 369 (1), Puliyooram 350 (1), 369 (1), Savvasupuram 369 (1), Seelakarai 234 (1), 235 (2), 367 (2), Sengulam 369 (2), Thamotharapuram 369 (3), Thenugal 233 (2), 235 (3), 388 (1), Thimmapuram 393 (1), Thiruchuli 200 (1), 214 (1), 273 (9), 388 (5), 393 (2), Thopur 369 (3), Thulukkankulam 369 (3), Thummakundu 369 (6), Vadhuvarpatti 282 (1), 389 (4), Veerasolam 200 (2), 214 (2), 273 (8), 311 (1), 369 (2), 388 (3), 393 (7), 399 (1), Velayuthapuram–Part (V) 235 (2).

8. SATTUR TALUK (RURAL)

200 (9), 207 (3), 209 (5), 214 (5), 224 (4), 230 (1), 233 (5), 234 (4), 235 (277), 273 (14), 280 (1), 281 (14), 302 (4), 333 (10), 334 (116), 335 (1), 339 (2), 341 (1), 342 (1), 350 (6), 360 (15), 368 (1), 369 (30), 388 (6), 389 (1), 393 (30), 399 (2).

Total Establishments : 568

Amathur 360 (2), Anaiyur 333 (1), Anuppankulam 273 (1), 334 (2), 388 (3), Appayanaickenpatti 214 (1), Avadayapuram 393 (1), Chatrareddipatti 200 (1), 235 (8), 281 (3), 350 (2), 360 (2), 399 (1), Elayirampannai 209 (1), 214 (1), 224 (1), 302 (1), 334 (8), 360 (3), 393 (2), Erichanatham 200 (1), Ettakapatti 281 (1), Jagaveerampatti 281 (2), Kananjampatti 334 (1), Kilathiruthangal 334 (28), Koilpatti 235 (26), 281 (1), Komangulam 369 (1), Kottaiyur 273 (2), 360 (2), 369 (1), 393 (1), Kottanatham 369 (2), Krishnaperi 235 (19), 399 (1), Kumaralingapuram 369 (1), Kumilangulam 224 (1), Lakshmipuram 369 (2), 393 (1), Mamsapuram 334 (2), 369 (3), Maraneri 200 (1), Melaimathur 369 (1), Mettupatti 334 (1), Mulliseval 234 (1), Muthulingapuram 360 (1), 393 (1), Nadayaneri 281 (1), 393 (2), Nalli (V) 281 (1), 360 (1), Nalli (P) 273 (1), 302 (1), 350 (2), 368 (1), 369 (1), 393 (3), Naranapuram

333 (1), 334 (5), Nemmeni 200 (1), 214 (1), Othayal 200 (2), Pappagudi 393 (2), Pattampudur 369 (2), Pavali 200 (1), 369 (2), 393 (1), Peranaickanpatti 334 (3), Periaperali 369 (2), Periapottalpatti 334 (1), 360 (1), Periavadi 369 (1), Poolavoorani 235 (4), Pothireddipatti 393 (1), Pudukottai 273 (1), Pudupatti 360 (1), 393 (1), Pudur (P) 214 (1), 224 (1), 388 (2), Reddiapatti 281 (1), 360 (1), Rosalpatti 339 (1), Sadayampatti 334 (1), Salwarpatti 393 (1), Sankaralingapuram 233 (5), 235 (203), 393 (2), Sankarapandiapuram 281 (3), 350 (2), Sengamalanachiarpuram 334 (5), Sengundrapuram 393 (1), Sevalpatti 224 (1), 235 (1), 388 (1), Sinthapalli 334 (6), Sippiparai 230 (1), 335 (1), 369 (4), Sirukulam 393 (2), Sithirajapuram 369 (1), Soorangudi 235 (15), 334 (11), 369 (1), 393 (2), Sukkiravarpatti 393 (1), Thammanaickenpatti 334 (1), Thayilpatti 273 (1), 334 (5), Thiruthangal 200 (1), 207 (3), 214 (1), 234 (3), 273 (6), 280 (1), 302 (2), 334 (7), 360 (1), 369 (2), 393 (2), Thulukkankurichi 281 (1), Thulukkanpatti 341 (1), 342 (1), Uppathur 273 (2), Vadamalaikurichi 369 (1), 389 (1), Vadamalaipuram 200 (1), Vadapatti 369 (1), Valayapatti 369 (1), Veerachelliapuram 393 (3), Vembakottai 334 (1), Venkatachalapuram 334 (6), Vethilaioorani 209 (4), 334 (5), Vijayarengapuram 333 (2), 334 (1), Vilampatti 235 (1), Viswanatham 333 (6), 334 (16), 339 (1).

9. SRIVILLIPUTHUR TALUK (RURAL)

200 (28), 202 (1), 205 (1), 209 (1), 214 (13), 218 (1), 221 (4), 230 (2), 231 (13), 232 (1), 233 (12), 234 (3), 235 (870), 273 (29), 274 (2), 280 (1), 281 (4), 282 (9), 341 (1), 350 (14), 367 (1), 369 (43), 382 (1), 388 (51), 389 (3), 393 (26), 399 (1).

Total Establishments: 1,136

Achangulam 235 (1), Achenthavilthan 388 (1), Araisiarpatti 282 (1), Athikukam Sengulam 367 (1), Ayankollankondan 202 (1), 273 (4), 369 (3), 388 (4), Ayannachiarkoil 369 (1), Ayardharnam 369 (1), Chosekanthanputtur (P) 200 (2), 214 (2), 235 (21), 393 (1), Elandaikulam 350 (4), Elandiraikondan 369 (1), Ganapathysundara Nachiarpuram 235 (1), 280 (1), 282 (1), Govindanallur 350 (1), Karisalkulam (V) 282 (1), Karisalkulam (P) 200 (1), 388 (1), 393 (2), Keelarajakularaman 200 (1), 282 (1), 393 (1), Khansapuram 350 (3), 369 (2), Kodikulam 200 (1), 214 (1), 273 (2), 369 (1), 388 (2), 393 (1), Kothangulam 233 (1), Kottaiyur 369 (1), Kunnur 273 (1), 341 (1), Maharajapuram 282 (1), Malli 282 (1), Mamasapuram 200 (4), 214 (1), 273 (2), 369 (3), 388 (7), 393 (2), Melarajakularaman (P) 200 (1), 214 (1), 233 (8), 235 (3), 274 (2), 282 (2), 388 (1), 393 (1), 399 (1), Melurduraisamipuram 235 (8), Muhavur 200 (1), 205 (1), 214 (1), 231 (1), 233 (2), 235 (28), 273 (4), 282 (1), 388 (3), 393 (3), Nallamanickanpatti 369 (1), Nallamangalam 200 (2), 214 (1), 388 (1), Nathampatti 200 (1), 214 (1), 218 (1), 233 (1), 235 (101), 369 (4), 388 (4), 393 (4), Padikasuvaithanpatti 200 (2), 388 (7), Pillayarkulam 214 (1), Pudupatti 200 (1), 235 (164), 273 (5), 281 (2), 369 (2), 388 (2), 389 (1), Puthur 235 (4), 273 (1), Ramasamiapuram 200 (3), 273 (4), 388 (1), Rengappanaickenpatti 230 (1), 281 (1), 369 (15), 382 (1), 389 (2), Samsikapuram 231 (12), 234 (2), 235 (33), 369 (1), 388 (1), 393 (2), Sethunarayanapuram 200 (1), 235 (1), 393 (2), Sholapuram 214 (1), 232 (1), 388 (1), Solaiseri 273 (1), 388 (1), South Devadanam 235 (1), Srivilliputhur 273 (2), Sundaranachiarpuram 200 (1), 388 (4), Sundarapandiam 200 (6), 230 (1), 235 (503), 273 (2), 281 (1), 350 (6), 369 (4), 388 (5), 393 (3), Thambipatti 273 (1), 369 (1), 393 (4), Therkuvailanganallur 214 (1), 234 (1), 369 (2), Villuppanur 214 (2), 388 (3), Zamin Kollankondan 209 (1), 221 (4), 235 (1), 388 (2).

STANDARD INDUSTRIAL CLASSIFICATION

Major Group (Code)	Description	Minor Group (Code)
20	**Foodstuffs—**	
	Production of rice, atta, flour, etc. by milling, dehusking and processing of crops and foodgrains	200
	Production of sugar and syrup from sugarcane in mills	201
	Production of indigenous sugar, gur from sugarcane or palm juice and production of candy	202
	Production of fruit products such as jam, jelly, sauce, and canning and preservation of fruits	203
	Slaughtering, preservation of meat and fish and canning of fish	204
	Production of bread, biscuits, cake and other bakery products	205
	Production of butter, ghee, cheese and other dairy products	206
	Production of edible fats and oils (other than hydrogenated oil)	207
	Production of hydrogenated oils (Vanaspathi)	208
	Production of other food products such as sweetmeat and condiments, muri, murki, chira, khoi, cocoa, chocolate, toffee, lozenge	209
21	**Beverages—**	
	Production of distilled spirits, wines, liquor from alcoholic malt, fruits and malts in distillery and brewery	210
	Production of country liquor	211
	Production of indigenous liquor such as toddy, liquor from mahua, palm juice	212
	Production of other liquors not covered above	213
	Production of aerated and mineral water	214
	Production of ice	215
	Production of ice cream	216
	Processing of tea in factories	217
	Processing of coffee in curing works	218
	Production of other beverages	219
22	**Tobacco Products—**	
	Manufacture of bidi	220
	Manufacture of cigars and cheroots	221
	Manufacture of cigarette and cigarette tobacco	222
	Manufacture of hookah tobacco	223
	Manufacture of snuff	224
	Manufacture of jerda and other chewing tobacco	225
	Manufacture of other tobacco products	226
23	**Textile—Cotton—**	
	Cotton ginning, cleaning, pressing and baling	230
	Cotton spinning (other than in mills)	231
	Cotton spinning and weaving in mills	232
	Cotton dyeing, bleaching	233
	Cotton weaving in powerlooms	234
	Cotton weaving in handlooms	235
	Manufacturing of Khadi textile in handlooms	236
	Printing of cotton textile	237
	Manufacturing of cotton nets	238
	Manufacturing of cotton cordage, rope and twine	239
24	**Textile—Jute—**	
	Jute pressing and baling	240
	Jute spinning and weaving	241

Major Group (Code)	Description	Minor Group Code)
24	**Textile—Jute—**(contd.)	
	Dyeing and bleaching of jute	242
	Printing of jute textile	243
	Manufacture of other products like rope, cordage from jute and similar fibre such as hemp, mesta	244
25	**Textile—Wool—**	
	Wool baling and pressing	250
	Wool cleaning and processing (scouring)	251
	Wool spinning and weaving in mills	252
	Wool spinning other than in mills	253
	Wool weaving in powerlooms	254
	Wool weaving in handlooms	255
	Embroidery and art work in woollen textile	256
26	**Textile—Silk—**	
	Spinning and weaving of silk textile in mill	260
	Dyeing and bleaching of silk	261
	Spinning of silk other than in mills	262
	Weaving of silk textile by powerloom	263
	Weaving of silk textile by handloom	264
	Printing of silk textile	265
	Manufacture of silk cordage, rope and twine	266
27	**Textile—Miscellaneous—**	
	Manufacture of carpet and all other similar type of textile products	270
	Manufacture of hosiery and other knitted fabrics and garments	271
	Embroidery and making of crepe lace and fringes	272
	Making of textile garments including raincoats and headgear	273
	Manufacture of made up textile goods except wearing apparel such as curtains, pillow cases, bedding materials, mattress, textile bags	274
	Manufacture of waterproof textile products such as oil cloth, tarpaulin	275
	Manufacture of all types of fibres for purposes of padding, wadding and upholstery filling	276
	Manufacture of coir and coir products	277
	Manufacture of umbrellas	278
	Processing and manufacture of textile products not covered above	279
28	**Manufacture of Wood and Wooden Products—**	
	Sawing and planing of wood	280
	Manufacture of wooden furniture and fixtures	281
	Manufacture of structural wooden goods (including treated timber) such as beams, posts, doors, windows	282
	Manufacture of wooden industrial goods other than transport equipment such as bobbin and similar equipment and fixtures	283
	Manufacture of other wooden products such as utensils, toys, artwares	284
	Manufacture of veneer and plywood	285
	Manufacture of plywood products such as tea chest	286
	Manufacture of boxes and packing cases other than plywood	287
	Manufacture of materials from cork, bamboo, cane, leaves and other allied products	288
	Manufacture of other wood and allied products not covered above	289

Major Group (Code)	Description	Minor Group (Code)
29	**Paper and Paper Products—**	
	Manufacture of pulp from wood, rags, waste paper and other fibres and the conversion of such pulp into any kind of paper and paper board in mill	290
	Manufacture of pulp from wood, rags, waste paper and other fibres and the conversion of such pulp into any kind of paper and paper board hand made	291
	Manufacture of products such as paper bags, boxes, cards, envelopes and moulded pulp goods from paper, paper board and pulp	292
30	**Printing and Publishing—**	
	Printing and publishing of newspapers and periodicals	300
	Printing and publishing of books	301
	All other types of printing including lithography, engraving, etching, block making and other work connected with printing industry	302
	All types of binding, stitching, sizing and other allied work connected with binding industry	303
31	**Leather and Leather Products—**	
	Currying, tanning and finishing of hides and skins and preparation of finished leather	310
	Manufacture of shoes and other leather footwear	311
	Manufacture of clothing and wearing apparel (except footwear) made of leather and fur	312
	Manufacture of leather products (except those covered by Code Nos. 311, 312) such as leather upholstery, suitcases, pocket books, cigarette and key cases, purses, saddlery, whip and other articles	313
	Repair of shoes and other leather footwear	314
	Repair of all other leather products except footwear	315
32	**Rubber, Petroleum and Coal Products—**	
	Manufacture of tyres and tubes	320
	Manufacture of rubber footwear	321
	Manufacture of rubber goods used for industrial purpose	322
	Manufacture of all kinds of other rubber products from natural or synthetic rubber including rubber raincoat	323
	Production of petroleum, kerosene and other petroleum products in petroleum refineries	324
	Production of coaltar and coke in coke oven	325
	Manufacture of other coal and coaltar products not covered elsewhere	326
33	**Chemicals and Chemical Products—**	
	Manufacture of basic industrial chemicals such as acids, alkalis and their salts not elsewhere specified	330
	Manufacture of dyes, paints, colours and varnishes	331
	Manufacture of fertilizers	332
	Manufacture of ammunition, explosives and fire works	333
	Manufacture of matches	334
	Manufacture of medicines, pharmaceutical preparations, perfumes, cosmetics and other toilet preparations except soap	335
	Manufacture of soap and other washing and cleaning compounds	336
	Manufacture of turpentine, synthetic resin, plastic products and materials (including synthetic rubber)	337
	Manufacture of common salt	338
	Manufacture of other chemicals and chemical products not covered above (including inedible oils and fats)	339
34	**Non-metallic Mineral Products other than Petroleum and Coal—**	
	Manufacture of structural clay products such as bricks, tiles	340
	Manufacture of cement and cement products	341

Major Group (Code)	Description	Minor Group (Code)
34	**Non-metallic Mineral Products other than Petroleum and Coal—(contd.)**	
	Manufacture of lime	342
	Manufacture of structural stone goods, stone dressing and stone crushing	343
	Manufacture of stonewares, other than images	344
	Manufacture of stone images	345
	Manufacture of plaster of paris and its products	346
	Manufacture of asbestos products	347
	Manufacture of mica products	348
35	**Manufacture of earthenware and earthen pottery**	350
	Manufacture of chinaware and crockery	351
	Manufacture of porcelain and its products	352
	Manufacture of glass bangles and beads	353
	Manufacture of glass apparatus	354
	Manufacture of earthen image, busts and statues	355
	Manufacture of earthen toys and artwares except those covered by code No. 355	356
	Manufacture of glass and glass products except optical and photographic lenses and glass products covered above	357
	Manufacture of other non-metallic mineral products not elsewhere specified	359
36	**Basic Metals and their Products except Machinery and Transport Equipment**	
	Manufacture of iron and steel including smelting, refining, rolling, conversion into basic forms such as billets, blooms, tubes, rods	360
	Manufacture including smelting, refining of non-ferrous metals and alloys in basic forms	361
	Manufacture of armaments	362
	Manufacture of structural steel products such as joist, rail, sheet and plate	363
	Manufacture of iron and steel furniture	364
	Manufacture of brass and bell metal products	365
	Manufacture of aluminium products	366
	Manufacture of metal products (other than of iron, brass, bell metal and aluminium) such as tin can	367
	Enamelling, galvanizing, plating (including electroplating) polishing and welding of metal products	368
	Manufacture of sundry hardwares such as G. I. pipe, wire net, bolt, screw, bucket, cutlery (This will also include the manufacture of sundry ferrous engineering products done by jobbing engineering concerns which cannot be classified in major groups 36, 37, 38 and 39)	369
37	**Machinery (All kinds other than Transport) and Electrical equipment—**	
	Manufacture and assembling of machinery (other than electrical) except textile machinery	370
	Manufacture and assembling of prime mover and boilers, other than electrical equipment, such as diesel engines, road rollers and tractors	371
	Manufacture of machine tools	372
	Manufacture of textile machinery and accessories	373
	Manufacture of heavy electrical machinery and equipment such as motors, generators, transformers	374
	Manufacture of electric lamps and fans	375
	Manufacture of insulated wires and cables	376
	Manufacture of all kinds of battery	377
	Manufacture of electronic equipment such as radio, microphone	378
	Manufacture of electric machinery and apparatus, appliances not specified above	379

Major Group (Code)	Description	Minor Group (Code)
38	**Transport Equipment—**	
	Manufacture, assembly and repairing of locomotives	380
	Manufacture of wagons, coaches, tramways and other railroad equipment other than that covered by Code No. 363	381
	Manufacture and assembling of motor vehicles of all types (except motor engines)	382
	Manufacture of motor vehicles, engine parts and accessories	383
	Repairing and servicing of motor vehicles	384
	Manufacture of bicycles and tricycles and accessories such as saddle, seat frame, gear	385
	Building and repairing of water transport equipment such as ships, boats and manufacture of marine engines	386
	Manufacture and repair of air transport equipment including aeroplanes, aeroengines	387
	Repairing of bicycles and tricycles	388
	Manufacture of other transport equipment not covered above such as animal drawn and hand drawn vehicles	389
39	**Miscellaneous Manufacturing Industries—**	
	Manufacture of optical instruments and lenses, ophthalmic goods and photographic equipment and supplies	390
	Manufacture of scientific, medical and surgical instruments and equipment and supplies	391
	Assembling and repairing of watches and clocks	392
	Manufacture of jewellery, silverware and wares using gold and other precious metals	393
	Manufacture and tuning of musical instruments	394
	Manufacture of stationery articles not covered elsewhere such as pencil, penholder, fountain pen	395
	Manufacture of sports goods	396
	Manufacture and repair work of goods not assignable to any other group	399

STATEMENT II

TYPE OF SOIL, TERRAIN, ETC.

Location Code Number	Type of soil	Type of Terrain, River Basin, Hilly high or low	Irrigation: Projects	Irrigation: Canals	Irrigation: Tanks	Irrigation: Wells	Source of irrigation Lift or Flow irrigated with details	Important Crops: Wet	Important Crops: Dry	Whether mainly wet or dry	Value of wet lands (in rupees): High	Value of wet lands (in rupees): Low	Value of dry lands (in rupees): High	Value of dry lands (in rupees): Low
1	2	3	4	5	6	7	8	9	10	11	12	13	14	15
							1. TIRUPPATTUR TALUK							
1 to 13, 15, 16, 35 to 37, 44, 97, 101	Red loamy soil	Hilly	...	...	Yes	Yes	Rainfed and lift	Paddy	Groundnut, Blackgram and Cotton	Dry	2,000	1,000	1,200	500
14, 17, 18 to 24, 46 to 59, 60, 70 to 72, 76, 85 to 96, 98 to 100, 102, 111, 127 to 129, 135, 150 to 153, 155 to 160, 163, 168	do	Plain	...	...	Yes	...	do	Paddy	Groundnut, Cotton, Blackgram and Varagu	Wet and Dry	1,500 to 5,000	900 to 2,500	600 to 2,000	300 to 1,200
25 to 34, 38 to 43, 45	do	do	...	...	Yes	...	do	Paddy	Greengram and Groundnut	Dry	1,500 to 1,800	900 to 1,000	600 to 800	300 to 500
61 to 64, 117 to 122, 125, 126, 136, 138 to 146	Gravelly Red soil	do	...	...	Yes	...	do	Paddy	Varagu	Dry	1,500 to 2,500	1,000 to 1,200	800 to 1,000	500
65 to 69, 74, 75, 77 to 84, 112 to 116, 147 to 149, 154, 161, 162, 164 to 167, 169	do	do	...	...	Yes	...	do	Paddy	Varagu	Wet	1,500	1,000	500	300
123, 124, 130 to 134	Red sandy and loam soil	do	...	...	Yes	...	do	Paddy	Varagu	Wet	1,500	1,000	500	300
							2. SIVAGANGA TALUK							
1 to 288 (entire taluk)	Red soil	do	...	...	Yes	Yes	Lift and flow	Paddy	Chillies, Ragi and Varagu	Wet	2,000 to 5,000	800 to 2,500	200 to 1,000	100 to 500
							3. TIRUVADANAI TALUK							
1 to 160 (entire taluk)	Black soil	Low	...	...	Yes	...	Lift and flow	Paddy	Chillies, Ragi and Varagu	Wet	2,000 to 5,000	800 to 2,500	200 to 1,000	100 to 500
							4. PARAMAKUDI TALUK							
1 to 4, 21, 23 to 29	Red soil	Not stated	...	...	Yes	...	Lift and flow	Paddy	Chillies	Wet	2,000	1,000	1,000	200
5 to 20, 22, 30 to 198	Black Cotton soil	do	...	...	Yes	...	do	Paddy	Chillies	Wet	3,000	1,000	1,000	200
							5. RAMANATHAPURAM TALUK							
1 to 3, 7, 9, 10, 16 to 18, 21, 22, 32 to 48, 65 to 77	Red clay	Low	...	...	Yes	...	Lift and flow	Paddy	Chillies	Wet	1,000 to 4,000	300 to 1,000	300 to 1,000	100 to 300
12, 13, 23, 25 to 29, 52 to 54, 56 to 62, 64, 82 to 88, 91 to 94, 96, 98, 99, 101 to 109	Sandy	do	...	...	...	Yes	do	Paddy	Chillies, Ragi, Cumbu and Groundnut	Dry	...	...	400 to 1,500	50 to 300
14, 15, 49 to 51, 78 to 81	Red clay and Sandy	do	...	...	Yes	...	do	Paddy	Chillies and Cumbu	Wet	1,000 to 1,500	200 to 600	500 to 600	100 to 300
4 to 6, 8, 11, 19, 20, 24, 30, 51, 55, 63, 89, 90, 95, 97, 100	do	do	...	...	Yes	...	do	Paddy, Ragi	Cumbu, Ragi and Chillies	Dry	500 to 1,200	200 to 500	300 to 1,000	100 to 300
							6. MUDUKULATHUR TALUK							
1 to 3, 6, 12 to 14, 17, 18, 32, 34, 36, 43, 114, 116, 117, 143, 144	Red Cotton soil	Not stated	...	...	Yes	...	Rainfed and flow	Paddy	Cotton and Cumbu	Wet	2,500 to 3,500	1,000 to 1,500	1,000 to 1,500	400 to 800
4, 7 to 11, 15, 16, 19 to 31, 33, 35, 37, 45 to 47, 52 to 65, 69 to 72, 73 to 87, 89 to 107, 110 to 113, 115, 119 to 122, 124, 125, 127 to 129, 133 to 141	Black Cotton soil	do	...	...	Yes	Yes	do	Paddy	Cotton, Ragi and Cumbu	Wet	2,000 to 4,000	1,000 to 1,500	1,000 to 1,500	400 to 500

STATEMENT II

TYPE OF SOIL, TERRAIN ETC.

Location Code Number	Type of soil	Type of Terrain River Basin, Hilly high or low	Irrigation				Source of irrigation Lift or Flow irrigated with details	Important Crops		Whether mainly wet or dry	Value of wet lands (in Rupees)		Value of dry lands (in Rupees)	
			Project	Canals	Tanks	Wells		Wet	Dry		High	Low	High	Low
1	2	3	4	5	6	7	8	9	10	11	12	13	14	15
							6. MUDUKULATHUR TALUK—(*concld.*)							
5, 38 to 44, 48 to 51, 66 to 68, 88, 108, 109, 118, 123, 126, 130 131, 142, 149 to 153	Black cotton and Red cotton soil	Not stated	...	...	Yes	Yes	Rinfed and flow	Paddy	Ragi, Cotton and Cumbu	Wet	1,000 to 3,500	500 to 1,500	800 to 1,000	300 to 800
146 to 148	Sandy and Red cotton	do	...	...	Yes	...	do	Paddy	Cotton and Ragi	Wet	800 to 2,000	500 to 1,000	700 to 1,000	250 to 500
							7. ARUPPUKKOTTAI TALUK							
1 to 4, 7, 17 to 25, 35, 41, 50, 62, 67, 75 to 78, 80 to 82, 84 to 86, 88, 89, 91 to 93, 112, 114, 116, 117, 120, 121, 123, 126 to 130, 132 to 134, 156, 168, 188, 191, 195, 196, 210, 214, 242, 245, 248, 251, 253	Red soil	Plain	...	...	Yes	Yes	Rainfed and Lift	Paddy	Ragi, Cotton, Groundnut, and Cumbu	Wet	1,800 to 3,500	1,500 to 2,000	800 to 1,500	250 to 500
5, 6, 9 to 11, 42, 44 to 46, 99, 110, 111, 113, 115, 119, 122, 136, 140, 155, 158 to 165, 186, 187, 189	Black soil	do	...	...	Yes	Yes	do	Paddy	Groundnut, Cotton and Ragi	Wet	1,500 to 4,000	1,200 to 2,000	400 to 1,800	300 to 900
87, 90, 94, 136, 169 to 177, 180, 181, 183, 190, 192, 193, 197, 198, 215, 223 to 229, 232 to 239, 241, 244, 246, 247, 249, 250, 252, 254	do	do	...	...	Yes	...	do	Paddy	Cumbu, Ragi. Cholam and Varagu	Dry	2,000 to 3,500	2,000 to 2,500	600 to 2,000	200 to 2,000
12, 13, 68, 194, 230, 243	Red and Black	do	...	...	Yes	Yes	Lift and flow	Paddy	Cumbu, Cotton and Ragi	Wet	1,000 to 3,000	700 to 1,200	400 to 1,000	200 to 700
8, 14 to 16, 26 to 32, 37, 38, 40, 43, 47, 49, 51 to 57, 118, 125, 135, 154, 157, 240	Loamy soil	do	...	...	Yes	...	do	Paddy	Cumbu, Groundnut, Ragi and Cotton	Dry	1,000 to 5,000	1,500 to 2,500	1,000	300 to 600
33, 58 to 61, 83, 141 to 144, 146, 199, 206, 208, 209, 211 to 213, 217 to 219, 222	Red sandy soil	do	...	...	Yes	...	do	Paddy	Groundnut, Cumbu and Varagu	Wet and Dry	1,000 to 3,000	500 to 1,500	500 to 1,000	200 to 500
34, 69	Gravel and Clay	do	...	...	Yes	...	do	Paddy	Groundnut	Wet	1,500 to 2,000	500 to 1,300	300 to 1,000	100 to 200
48, 65, 70 to 74, 96 to 99, 104, 179, 200, 205, 207, 220	Black cotton soil	Low	...	...	...	Yes	do	Paddy	Cotton, Ragi, Cumbu, Groundnut	Wet and Dry	1,200 to 3,000	500 to 1,500	400 to 1,500	200 to 500
100, 101, 103	do	do	...	...	...	Yes	Lift	Paddy	Cotton, Ragi and Cumbu	Wet and Dry	...	...	...	...
105 to 108, 109	Red soil	Low	...	..	Yes	Yes	Lift	Paddy	Cotton, Ragi and Cumbu	Dry	2,000 to 2,500	1,200 to 1,500	800 to 1,000	300 to 600
137 to 139, 145, 148 to 152, 178, 182	Seval	Not stated	...	...	Yes	...	Flow	Paddy	Groundnut and Varagu	Wet	500 to 1,000	300 to 800	250 to 750	200 to 500
							8. SATTUR TALUK							
60, 62, 63, 98, 99, 100	Red soil	High and Low	...	...	Yes	Yes	Lift and flow	Paddy	Cholam, Chillies, Cumbu, Ragi and Samai	Dry	2,500	1,500	1,000 to 1,200	700 to 1.000
66 to 68, 70, 90 to 93, 95 to 97, 101, 102, 104, 107, 108, 110, 125, 132 to 134, 139 to 146, 151, 185, 193, 194, 196 to 203, 206, 208 to 216	Black soil	do	...	...	Yes	Yes	do	Paddy	Cholam, Chillies, Cumbu, Ragi, and Samai	Dry	...	...	500 to 1,500	300 to 1,500

STATE

TYPE OF

MENT II

SOIL, TERRAIN, ETC.—(concld.)

Location code Number	Type of soil	Type of Terrain River Basin Hilly high or Low	Irrigation				Source of irrigation Lift or Flow irrigated with details	Important Crops		Whether mainly wet or dry	Value of wet lands (in rupees)		Value of dry lands (in rupees)	
			Projects	Canals	Tanks	Wells		Wet	Dry		High	Low	High	Low
1	2	3	4	5	6	7	8	9	10	11	12	13	14	15
							8. SATTUR	**TALUK—(concld.)**						
109, 176, 177, 191, 192, 207 to 216	Black soil	Low	...	...	Yes	Yes	Lift and flow	Paddy	Cholam, Chillies, Cumbu, Ragi and Samai	Dry	...	...	400 to 1,000	300 to 700
104, 110, 185, 196, 211	do	High and Low	...	...	Yes	Yes	do	Paddy	Cumbu, Samai, Cotton and Cholam	Wet and Dry	2,000 to 2,500	1,500 to 2,000	900 to 1,500	250 to 1,000
69, 94, 103, 135, 136, 138, 179 to 184, 190	Black loam and Red loam	do	...	...	...	Yes	Lift	Paddy	Cumbu, Cholam, Samai and Ragi	Dry	2,000	1,000	400 to 1,000	300 to 800
127 to 131, 153 to 159, 169 to 175	Black cotton soil	Low	...	...	Yes	Yes	do	Paddy	Cumbu, Cholam, Ragi and Samai	Dry	1,500 to 2,500	800 to 1,000	500 to 1,000	200 to 400
160 to 162, 164 to 168	do	River Basin	...	...	Yes	Yes	do	Paddy	Cholam, Ragi, Chillies and Cumbu	Dry	3,000	2,000	800 to 1,000	100 to 800
5, 6, 7, 12 to 15, 17, 41, 42	Black and Red	Not stated	...	...	Yes	Yes	Rainfed and Lift	Paddy	Cholam, Cotton, Varagu and Groundnut	Dry	3,500 to 5,000	2,000	800 to 2,500	300 to 800
8, 9, 11, 16, 18, 22, 39, 40, 43	Black soil	do	...	...	Yes	Yes	do	Paddy	Cholam, Cotton, Varagu and Groundnut	Dry	3,000	1,300 to 2,500	1,000 to 2,000	300 to 800
23, 24, 37, 38, 46, 50, 51	Black Cotton soil and Veppal	Low	...	...	Yes	Yes	Lift and flow	Paddy	Cumbu, Cholam, Samai, Chillies, Sweet Potatoes	Dry	3,000 to 3,600	2,000 to 3,000	600	300
44, 45, 47, 72, 73	Veppal, Black Cotton soil and seval	do	...	...	Yes	Yes	do	Paddy	Cumbu, Samai, Groundnut, Chillies, Cholam, Ragi	Dry	3,600	2,500	500 to 600	300
71	Veppal, Seval, Black Cotton soil and Sandy	do	...	...	Yes	Yes	do	Paddy	Cumbu, Samai, Groundnut, Chillies, Cholam, Ragi, Cotton, Varagu, Castor Seeds, Sweet Potatoes, Thuvarai	Dry	3,000	2,000	600	300
49 to 55, 57 to 59	Red soil	do	...	...	Yes	Yes	do	Paddy	Chillies, Cotton, Groundnut	Dry	5,000	800	2,000	200
10, 21	Black Pottal	Not stated	...	...	...	...	Rainfed and Lift	Paddy	Varagu, Cotton, Cumbu, Cholam	Dry	...	...	500 to 800	300
19, 20	Black cotton soil	do	...	...	Yes	Yes	do	Paddy	Cumbu, Cholam, Varagu, Cotton	Wet	5,000	3,000	1,000	600
							9. SRIVILLIPUTTUR	**TALUK**						
1 to 3, 5 to 7, 10, 38 to 40, 45, 46, 53, 58 to 61	Red and Black	High	...	...	Yes	Yes	Lift and flow	Paddy, Sugarcane	Ragi, Cholam, Blackgram, Cocoanut, Cotton and Groundnut	Wet and Dry	2,500 to 7,000	1,500 to 4,500	1,500 to 4,000	200 to 2,000
56, 57, 64, 65, 66, 67 to 69, 70 to 77, 79 to 81, 85 to 87	do	Low	...	...	Yes	Yes	do	do	Cotton	Wet	6,000 to 9000	1,500 to 6,000	2,000 to 5,000	400 to 1,500
4, 23, 32, 33, 36, 37, 47, 55	Red soil	High	...	...	Yes	Yes	do	do	Cotton, Ragi, Cholam	Wet	3,000 to 7,000	1,500 to 4,000	2,500 to 3,000	400 to 2,000
55, 64, 89	do	Low	...	...	Yes	Yes	Flow	Paddy	Cotton	Dry	3,000 to 5,000	1,000 to 1,500	2,000 to 3,000	500 to 1,000
8, 9, 24, 34, 35, 41 to 44, 48 to 52, 54, 62, 63	Black soil	High	...	Yes	Yes	Yes	Lift and flow	Paddy, Sugarcane	Cholam, Cotton	Wet and Dry	3,500 to 7,000	1,500 to 5,000	2,000 to 4,000	300 to 1,500
78, 82 to 84, 88, 90, 91	do	Low	...	...	Yes	...	do	Paddy	Ragi, Cholam	Dry	3,000 to 8,000	1,000 to 5,000	2,000 to 4,000	500 to 1,000
11, 12	Seval	High	...	Yes	Yes	Yes	do	Paddy, Sugarcane	Ragi, Cholam, Groundnut	Dry	4,000	1,000 to 2,000	400 to 3,000	100 to 200
25, 30, 31	do	Low	...	...	...	Yes	do	Paddy	Groundnut, Cholam	Dry	3,500	2,000	2,000	1,000
13, 14, 22, 27, 28	Padugai	do	...	...	Yes	Yes	do	do	Ragi, Cotton, Corriander	Dry	2,000 to 3,000	800 to 2,000	300 to 1,000	100 to 500
15 to 21, 26, 29	Black Cotton soil	High	...	Yes	Yes	Yes	do	do	Cotton, Cumbu, Corriander	Dry	3,000 to 4,000	1,000 to 1,500	400 to 2,000	100 to 200

EXPLANATION FOR THE ABBREVIATIONS USED IN PRIMARY CENSUS ABSTRACT

M	Males
F	Females
A–I	Working as Cultivator
A–II	Working as Agricultural Labourer
A–III	Working in Mining, Quarrying, Livestock, Forestry Fishing, Hunting and Plantations, Orchards and allied activities
A–IV	Working at Household Industry
A–V	Working in Manufacturing other than Household Industry
A–VI	Working in Construction
A–VII	Working in Trade and Commerce
A–VIII	Working in Transport, Storage and Communications
A–IX	Working in Other Services
B–X	Non-workers

NOTATIONS FOR BASIC AMENITIES

P	Primary School
M	Middle School
H	High School
C	Higher Institutions including Colleges
T	Institutions for Technical Education
L	Library and Reading Room
D	Dispensaries
Rhc	Rural Health Centre
Hos	Hospitals
Mcw	Maternity and Child Welfare Centre
Mp	Medical Practitioners
Po	Post Office
Pt	Post and Telegraph
Tel	Telephone Connection
R	Connected by Road
Rly	Connected by Railway
S	Safe or Protected Water Supply including Pipe, Tube-well, etc.
Pw	Pucca Well
Tk	Tank
Riv	River
Ei	Electricity for Industrial use
Ea	Electricity for Agricultural use
E	Electricity for Domestic use
Vh	Veterinary Hospital
Cs	Co-operative Societies
B	Bank

1. TIRUPATTUR TALUK

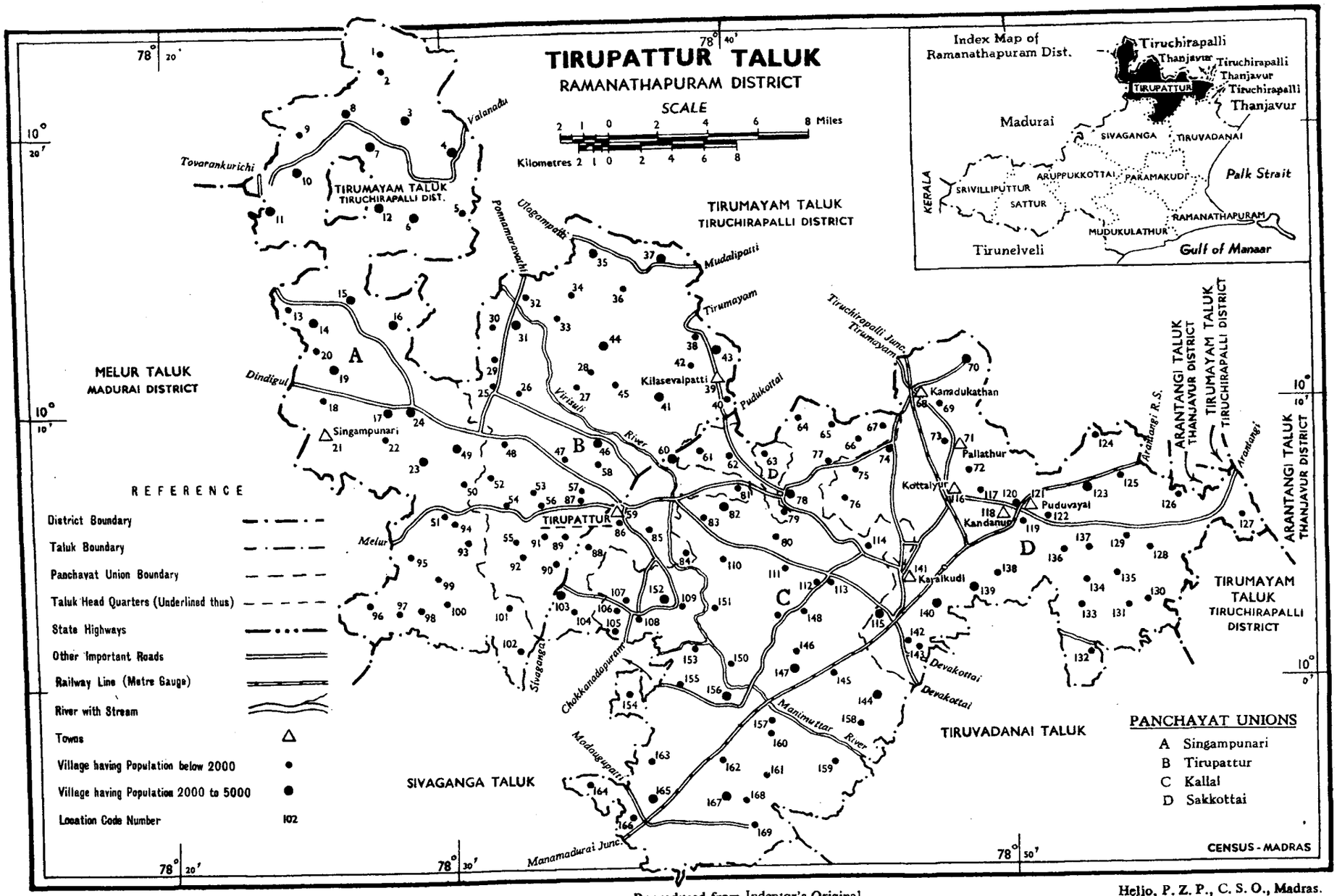

Reg. No. 106 - E '65 (Saka Era 1887) Copies - 1100

Reproduced from Indentor's Original

Helio, P. Z. P., C. S. O., Madras.

ALPHABETICAL LIST OF VILLAGES

1. TIRUPATTUR TALUK

Sl. No.	Name of village		Location Code Number
1	Alagapuri (V)	...	84
2	Alangudi (P)	...	149
3	Alapatti (P)	...	160
4	Alavilanpatti (V)	...	154
5	Amaravathi (V)	...	142
6	Ambakudi (V)	...	135
7	Anaikaraipatti (V)	...	154
8	Araimanaipatti (Ammanaipatti) (P)		65
9	Aralikottai (P)	...	102
10	Aramanaipatti (N.P)	...	6
11	Armakudi (V)	...	140
12	Attangudi K (P)	...	62
13	Attangudi (V)	...	64
14	Avinipatti (P)	...	38
15	Brahmanapatti (V)	...	92
16	Chethikurichi (P)	...	10
17	Dharmapattikondapalayam (P)		9
18	Eriyur (P)	...	101
19	Erumaipatti (P)	...	95
20	Illangamangalam (V)	...	164
21	Illangudi (P)	...	111
22	Illupakudi (V)	...	139
23	Jayankondan (V)	...	128
24	Jayankondanilai (P)	...	96
25	Kalapoor A. (P)	...	17
26	Kalapoor D. (P)	...	22
27	Kalathur (V)	...	126
28	Kallal (P)	...	156
29	Kallangudi (V)	...	117
30	Kallupatti (P)	...	144
31	Kallupattur (P)	...	153
32	Kambanur (P)	...	110
33	Kanadukathan (P)	...	68
34	Kanadukathan (V)	...	69
	Kandanur (P)	...	118
	Kandanur (V)	...	119
37	Kandavamanickam (P)	...	152
38	Kandavarayanpatti (P)	...	46
39	Karaikudi (V)	...	115
40	Karaikudi (M)	...	141
41	Karisalpatti (P)	...	8
42	Karungulam (V)	...	105
43	Karuppur (P)	...	54
44	Kavaiyur (P)	...	47
45	Keelapoongudi (P)	...	161
46	Keelasevalpatti (P)	...	39
47	Keeranipatti (V)	...	148
48	Kilavayal (P)	...	7
49	Kirungakottai (P)	...	14
50	Kothadi (V)	...	73
51	Kottai S. S. (P)	...	51
52	Kottaiyur (P)	...	116
53	Kottamangalam (V)	...	70
54	Kottambur (V)	...	88
55	Kottayiruppu (V)	...	56
56	Kovilur (V)	...	114
57	Kulapidi (V)	...	136
58	Kunnakudi (P)	...	78
59	Kunnakudi (V)	...	79
60	Kurundampattu (P)	...	157
61	Madhavarayanpatti (P)	...	52
62	Mahibalanpatti (P)	...	27
63	Mahibalanpatti (V)	...	28
64	Malaikandan (P)	...	168
65	Mallakottai (P)	...	97
66	Mambatti D. (P)	...	100
67	Managirisukkanandal (V)	...	113
68	Manalur (P)	...	12
69	Manthakudipatti (P)	...	5
70	Mathur S. (P)	...	94
71	Mathur (V)	...	138
72	Melaiyur A. (P)	...	50
73	Melamanakudi (V)	...	137
74	Melapatti (P)	...	13
75	Melayur N. (P)	...	151
76	Membatti (P)	...	99
77	Mitravayal (V)	...	131
78	Mummudisanpatti (P)	...	166

Sl. No.	Name of village	Location Code Number	Sl. No.	Name of village	Location Code Number
79	Muraiyur (P)	49	115	Pukkudi (V)	129
80	Musundapatti (P)	1	116	Rasingapuram (V)	87
81	Nathuseri (V)	127	117	Sakkottai (P)	122
82	Nattarmangalam (V)	53	118	Sathuvadamangalam (P)	24
83	Nedumaram (V)	60	119	Sembanur (P)	155
84	Neduvayal (P)	6	120	Sengadankudi (V)	130
85	Nemmam (V)	63	121	Sethuregunathapattinam (V)	145
86	Nerkuppai (P)	31	122	Sevelpatti (V)	93
87	Nerkuppai D. (V)	32	123	Severakottai (V)	150
88	Nerkuppai East (V)	33	124	Sevvur (V)	36
89	Nerkuppai West (V)	30	125	Shenbagampettai (P)	41
90	Nerpugapatti (P)	67	126	Singampuneri A. (P)	18
91	Nerpugapatti (V)	163	127	Singampuneri D. (P)	19
92	North Illayathangudi (V)	43	128	Singampuneri (P)	21
93	Olagumangalam (V)	29	129	Siravayal (V)	82
94	Palavangudi (P)	77	130	Sirugavayal (V)	134
95	Pallathur (P)	71	131	Sirukudalpatti (V)	61
96	Pallathur (V)	72	132	Sirumarudur (P)	16
97	Panangudi (P)	165	133	Siruvayal C. (V)	76
98	Pannanvayal (V)	123	135	Siruvayal A. (P)	167
99	Pattakurichi (V)	91	134	Siruvayal A. (V)	162
100	Pattamangalam East (P)	108	136	Soorakudi (V)	74
101	Pattamangalam West (P)	106	137	Soorakudi (P)	23
102	Pattamangalam West (V)	107	138	South Illayathagudi (V)	42
103	Perambuvayal (V)	133	139	Sundakkadu (P)	45
104	Periakottagudi (V)	132	140	Sunnamberuppu (V)	55
105	Periakottai (V)	125	141	Tirukosthiyur (P)	103
106	Pilar (P)	147	142	Tirupattur (P)	59
107	Pillayarpatti (P)	81	143	Tirupattur (N.P)	86
108	Piranapatti (P)	11	144	Thalakkavur (P)	112
109	Piranmalai (P)	15	145	Thanipatti (P)	90
110	Poolankurichi (P)	35	146	Thattati (P)	80
111	Poyyallur (P)	146	147	Thenkarai (V)	83
112	Pudur (V)	143	148	Thevarambu (V)	89
113	Puduvayal (V)	120	149	Thirukkalakudi (V)	37
114	Puduvayal (P)	121	150	Thirukkalapatti (V)	48

Sl. No.	Name of village	Location Code Number	Sl.No.	Name of village	Location Code Number
151	Thiruvelangudi (V)	75	161	Vallaipatti (P)	124
152	Thiruvudayarpatti (V)	57	162	Vaniankadu (V)	85
153	Thokkur A. (P)	25	163	Vadiyur (P)	169
154	Thokkur A. (V)	26	164	Velangudi (P)	44
155	Thuvar (P)	34	165	Veliyathur (P)	109
156	Ulagampatti (P)	4	166	Vepangulam (P)	159
157	Vadamavalli (V)	104	167	Viramathi (P)	40
158	Vadavanpatti (P)	98	168	Visalayankottai (P)	158
159	Viravanpatti K. (P)	58	169	Warapoor (P)	3
160	Valasapatti (P)	2			

PANCHAYAT UNION

Sl No.	L. C. No.	Name of Panchayat	Date of formation	Location Code/Units of 1961 Census constituting the Panchayat formed after 31-3-1960	Persons	Males	Females
1	2	3	4	5	6	7	8
		KALLAL PANCHAYAT UNION					
		City Panchayats—NIL					
		Village Panchayats					
1	160	Alapatti	...	...	1,090	488	602
2	149	Alangudi	...	...	1,103	491	612
3	64	Arcot Veluvur	...	1—5—60	64 Alangudi	508	229	279
	65		...	...	65 Aramanaipatti	211	108	103
4	167	Aramanaisiruvayal	...	...	...	3,552	1,658	1,894
5	66	Aramanaipatti	...	...	...	1,819	824	995
6	105	Karungulam	...	...	...	391	159	232
7	111	Ilangudi	...	...	...	799	328	471
8	156	Kallal	...	...	...	3,783	1,778	2,005
9	110	Kambanur	...	...	...	1,511	712	799
10	144	Kallupatti	...	...	144 Kallipattu	2,485	1,126	1,359
11	152	Kandavamanickam	...	...	152 Kandaramanickam	4,385	2,047	2,338
					153 Kallipattu	880	388	492
12	62	Attangudi	...	...	...	791	372	419
13	161	Kilapoongudi	...	...	162 A. Siruvayal	109	45	64
					161 Kizhapoogudi	1,634	777	857
14	108	Pattamangalam East	...	...	108 Pattamangalam East	1,525	686	839
					107 Pattamangalam West (V)	138	65	73
15	114	Kovilur	...	1—9—60	114 Entire Revenue village of Kovilur with its attached villages Payampatti, Sengarattupatti, Sengathedal, Kurungiliendal	1,629	789	840
16	78	Kunnakudi	...	...	...	2,368	1,024	1,344
17	157	Kurundampattur	...	...	...	1,495	638	857
18	168	Malaikandan	...	...	...	485	234	251
19	106	Pattamangalam West	...	...	...	1,485	683	802

PANCHAYAT UNION

Sl. No.	L. C. No.	Name of Panchayat	Date of formation	Location Code/Units of 1961 Census constituting the Panchayat formed after 31-3-1960	Persons	Males	Females
1	2	3	4	5	6	7	8
		KALLAL PANCHAYAT UNION—(*concld.*)					
20	166	Mummudisanpatti	...	...	1,251	558	693
21	151	Melaiyur N. P.	...	...	1,524	638	886
22	...	Vairavanpatti N.	...	1—8—60	61 Sirukudalpatti (N. Vairavanpatti)	1,272	592	680
23	113	Padarakudi	...	1—7—60	Managirisukkanandal	916	409	507
24	77	Palavangudi	...	...	...	1,447	664	783
25	165	Panangudi	...	...	165 Panangudi	2,031	922	1,109
					164 Illangamangalam	299	150	149
26	147	Pilar	...	...	...	2,417	1,043	1,374
27	67	Nerpugapatti	...	...	...	1,302	601	701
28	146	Poyyalur	...	...	...	1,278	589	689
29	155	Sembanur	...	...	154 Alavilanpatti	567	304	263
					155 Sembanur	1,738	794	944
30	150	Sevarakottai	...	...	...	1,726	743	983
31	145	Pattinam S.R.	...	...	145 Sethuregunathapuram	1,387	606	781
32	82	Siruvayal	...	1—5—60	...	2,573	1,161	1,412
33	80	Thattatti	...	...	...	1,048	487	561
34	112	Thalakkavur	...	...	...	1,667	744	923
35	83	Thenkarai	...	1—8—60	83 Lakshmipuram (Athigaram) (Kilamadam)	1,052	466	586
36	109	Veliyathur	...	...	...	1,166	535	631
37	159	Vepangulam	...	...	...	1,519	639	880
38	169	Vediyur	...	...	...	1,657	722	935
39	158	Visalayankottai	...	...	...	1,710	764	946
40	148	Keeraniappati	...	...	...	287	115	172
				Total	**66,010**	**29,895**	**36,115**

PANCHAYAT UNION

S. No.	L. C. No.	Name of Panchayat	Date of formation	Location Code/Units of 1961 Census constituting the Panchayat formed after 31-3-1960	Persons	Males	Females
1	2	3	4	5	6	7	8
		SINGAMPUNERI PANCHAYAT UNION					
		City Panchayat					
1	21	Singampuneri ...	...	...	6,471	3,280	3,191
		Village Panchayats					
1	20	Anaikaraipatti ...	...	...	1,023	508	515
2	18	Anjukovil Singapunari ...	...	...	1,359	637	722
3	102	Aralikottai ...	...	...	926	419	507
4	10	Chethikurichi ...	...	...	2,086	1,010	1,076
5	19	Devasthanam Singampuneri ...	1—9—59	Devasthanam Singampuneri, Kumarathakudipatti, Mattikaraipatti, Sivapuripatti, Manapatti, Arasanipatti, Sathinipatti, Makkandanilpatti Pudukottai, Vengaipatti, Kumaripatti, Venjathankudipatti, North and South Singampuneri are the revenue villages. Anaikaraipatti, Anjukoil Singampuneri, Devasthanam Singampuneri and Singampunari Town Panchayat	2,129	1,069	1,060
6	9	Dharmapatti Kondapalayam ...	...	...	1,769	862	907
7	101	Eriyur ...	...	...	1,423	678	745
8	95	Erumaipatti ...	...	...	632	305	327
9	96	Jayankondanilai ...	1—12—59	96 Jayankondanilai	817	429	388
10	17	A. Kalappoor ...	...	...	2,743	1,296	1,447
11	22	D. Kalappoor ...	...	...	1,049	529	520
12	8	Karisalpatti ...	...	...	2,034	998	1,036
13	7	Kilavayal ...	...	...	2,735	1,312	1,423
14	14	Kirungakottai ...	...	...	2,907	1,432	1,475
15	12	Manalur ...	...	...	3,208	1,580	1,628
16	5	Manthakudipatti ...	...	...	948	444	504
17	97	Mallakottai ...	...	...	1,138	554	584
18	13	Melapatti ...	...	...	1,815	872	943

PANCHAYAT UNION

Sl. No.	L. C. No.	Name of Panchayat	Date of formation	Location Code/Units of 1961 Census constituting the Panchayat formed after 31-3-1960	Persons	Males	Females
1	2	3	4	5	6	7	8
		SINGAMPUNERI PANCHAYAT UNION—(*concld.*)					
19	50	Melaiyur A. ...	...	...	1,182	557	625
20	49	Muraiyur ...	...	...	3,180	1,463	1,717
21	99	Membatti ...	...	...	1,775	856	919
22	100	Mambatti D. ...	...	...	1,365	609	756
23	1	Musundapatti ...	1—5—59	Musundapatti, M. Anmapatti, Thirumalaikudi, Jenapatti, Kammapatti, Vaduganathapatti, Chinnarapatti, Ottapatti, Konapatti, Kammapatti	1,738	854	884
24	94	S. Mathur ...	1—9—59	S. Mathur, Kunduchettipatti, Kottapatti, Chockalampatti, Peethakudi, Eralimanpatti	575	267	308
25	6	Neduvayal ...	...	...	2,121	1,020	1,101
26	15	Piranmalai ...	...	...	2,915	1,421	1,494
27	11	Piranapatti ...	1—11—59	Piranapatti, Nagamangalam, Ganapathipatti, Kunnathur, Thonipatti, K. Uttamapatti, Thenur, Varunapatti, Ayyapatti, Chatram	3,015	1,510	1,505
28	51	Kottai S. S. ...	...	...	1,089	516	573
29	24	Sathuvadamangalam ...	...	...	2,943	1,442	1,501
30	23	Soorakudi ...	...	...	2,403	1,123	1,280
31	93	Sevalpatti ...	...	...	798	388	410
32	16	Sirumarudur ...	...	...	2,205	1,094	1,111
33	4	Ulagampatti ...	...	...	2,462	1,222	1,240
34	98	Vadavanpatti A. ...	1—5—59	Vadavanpatti Revenue village Kallampatti	748	370	378
35	2	Valasapatti ...	...	...	1,798	915	883
36	3	Warappur ...	1—5—59	Warappur (Rev. village), Kurumbalur, Poovalapatti, Maruthapatti, Sadayanpatti, Vijayapuram, Kattayanpatti, Karaipatti, Gowripatti, Manampatti, Kulathupatti	2,596	1,287	1,309
				Total	**72,120**	**35,128**	**36,992**

PANCHAYAT UNION

Sl. No.	L. C. No.	Name of Panchayat	Date of formation	Location Code/Units of 1961 Census constituting the Panchayat formed after 31-3-1960	Persons	Males	Females
1	2	3	4	5	6	7	8
		SAKKOTTAI PANCHAYAT UNION					
				City Panchayats			
1	68	Kanadukathan ...	...	...	4,973	2,360	2,613
2	118	Kandanur ...	...	118 Kandanur 119 Kandanur	5,644 167	2,700 84	2,944 83
3	116	Kottaiyur ...	...	...	5,778	2,745	3,033
4	121	Puduvayal ...	...	...	4,468	2,157	2,311
5	71	Pallathur ...	...	...	5,560	2,625	2,935
				Village Panchayats			
1	142	Amaravathipudur ...	1—12—60	142 Amaravathipudur, Mahibalanandal, Maralanendal	1,026	677	349
				143 Pudur, Oyyakondanpudur, Meenavayal	1,403	673	730
2	135	Ambakudi ...	15—12—60	135 Ambakudi, Arasuvayal, Kallakudi, Chinnakolikarapatti	884	453	431
				134 Sirugavayal, Manakudi, Thachakudi, Periakolikarapatti, Pattanendal, Valankudi, Mathakudi, Kadukavayal, Palavayal, Namavayal, Pillamangalam	239	124	115
3	140	Ariyakudi ...	1—10—60	140 Ariyakudi, Kudikattanpatti, Edaiyur, Vetriyur	2,106	1,025	1,081
4	69	Chettinadu (Kanadukathan) ...	1—9—60	69 Kanadukathan, Thattampatti, Ayakaranendal, Parayanendal, Kothadi, Thevaripatti, Kurumbiendal, Vaiyagudi	1,583	864	719
				63 Nerpugapatti, Mulukkan, Idayankanmoi *alias* Idayankudi, Malukkanendal	742	334	408
5	139	Iluppakudi ...	1—10—60	139 Iluppakudi	2,148	1,068	1,080
6	128	Jayankondan ...	15—12—60	128 Jayangondam, Sholankadu, Valasapatti, Valayanvayal, Keelakarai, Sukkanendal, Kandivayal, Poosanikadu, Sonaipuram, Ponenaivayal, Navathan, Kanjanenkadu	487	239	248
				129 Pukkudi	258	140	118

PANCHAYAT UNION

Sl. No.	L. C. No.	Name of Panchayat	Date of formation	Location Code/Units of 1961 Census constituting the Panchayat formed after 31-3-1960	Persons	Males	Females
1	2	3	4	5	6	7	8
		SAKKOTTAI PANCHAYAT UNION—(*contd.*)					
7	126	Kalathur ...	1—10—60	126 Kalathur, Udayanchettivayal, Ammanpatti, Thattarkudi, Kunnakudi, Melachettivayal, Royanchettivayal, Poyyarvayal, Mundiseri, Mudukkuvayal, Kurunthampallam, Kudikadur, Konjakudi, Valachipatti	777	365	412
8	70	Kottamangalam ...	15—12—60	70 Kothamangalam, Thammani, Vaiyapuranendal, Erathiendal, Valayanthavoo, Kombedayarendal, Padiriendal, Pudukattandal, Chinnavadagudipatti, Vettukaduchettivayal	2,361	1,078	1,283
9	138	Mathur ...	1—10—60	138 Mathur, Chinnamathur	1,374	620	754
10	131	Mitravayal ...	1—10—60	131 Mithravayal, Andakudi, Thirunadhikottai, Kalathiruvanendal, Thiruthangur, Nandiendal, Keelamehavoorani, Ayanam Alamangalam, Periavayal, Vilakudi, Moorthinivayal, Chintharmani	1,262	642	620
11	127	Nathucheri ...	1—10—60	127 Nathucheri, Urilangudi, Palladanjan, Manavayal, Keelachettivayal, Idayankudi, Mulumbur, Mudukkuvayal, Kadukudi, Anjanvayal, Aramanavayal, Maniangudi, Narikudi, Maniangudi, Appalavayal, Kadappanendal, Kakkaikottai	718	375	343
12	63	Nemam ...	1—12—60	63 Nemam, Nemmeniyendal, Vattakanendal, Chettiendal, Nallampillai, Pethanendal, Ugethanvayal, Chettiendal	846	419	427
13	133	Perambuvayal ...	1—10—60	133 Perambuvayal, Chettivayal, Parayanvayal, Vettiankudi	1,067	519	548
14	125	Periakottai ...	15—12—60	125 Periakottai, Kamalanvayal, Srirangapurm, Senthani	1,759	916	843

PANCHAYAT UNION

Sl. No.	L. C. No.	Name of Panchayat	Date of formation	Location Code/Units of 1961 Census constituting the Panchayat formed after 31-3-1960	Persons	Males	Females
1	2	3	4	5	6	7	8
		SAKKOTTAI PANCHAYAT UNION—(*contd.*)					
15	132	Periakottagudi ...	1—10—62	182 Periakottagudi, Soraikottai, Alagachiendal, Sirukannevayal, Chinnakottagudi, Nemmeni, Vannanvayal, Muthappachettiendal, Thachakudi, Kandankabai, Narkuravayal, Melavayal	847	432	415
16	137	Sakkavayal (Melamanakudi) ...	1—10—60	137 Melamanakudi, Thachapuliendal, Sakkavayal	1,164	564	600
				*136 *Kulapadi, Melagathan, Adambakudi, Chinnakallukurichi, Nattendal, Mankudi, Medayadikulipadi, Nachiarmandapam, Veeradeir, Udayanvayal, Udumpanvayal, Idayanvayal, Adambakki, Suthinallipatti, Pondili	*300	160	140
17	115	Sankarapuram (Karaikudi) ...	15—12—60	115 Karaikudi (Part), Sankarapuram, Sankarapatti, Sankanthidal, Senjai (Part), Sanjivanur Municipal limit, Palayasengai, Sekkalakottai (Part), Athialayal, Kalanivasal (Part)	2,969	2,239	730
18	130	Sengadankudi ...	1—10—60	130 Sengadangudi, Alagiaponnaniendal, Eriyavayal, Sembalanvayal, Sengantharkudi, Kombukaranendal, Vettivayal, Karakondan, Thirupaniendal, Paravayal, Palakurichi, Nathavayal, Pananvayal	775	383	392
19	128	Sirugapatti (Pananvayal) ...	15—12—60	23 Pananvayal, Sirugapatti, Ponnalakalam, Thamarai	2,770	1,459	1,311
				24 Villapatti, Manalivayal, Mithrangudi, Velarikadu, Mullankadu, Munthidir, Peerkalikadu, Seppatayankadu, Chedunkadu, Melayirupatti, Keelayirupatti, Keithirupankadu	661	317	344
20	76	Siruvoyal O. ..	1—7—60	76 C. Siruvayal, Oyyakondan, Keithivayal, Chettivayal	1,787	810	977
				79 Kunnakudi, Vayakalpatti, Sali	156	72	84

PANCHAYAT UNION

Sl. No.	L. C. No.	Name of Panchayat	Date of formation	Location Code/Units of 1961 Census constituting the Panchayat formed after 31-3-1960	Persons	Males	Females
1	2	3	4	5	6	7	8
		SAKKOTTAI PANCHAYAT UNION—(*concld.*)					
21	74	Thiruvelangudi Soorakudi ...	1—7—60	74 Soorakudi, Kadambavoorani, Thiruthalai, Kammanji	244	116	128
				75 Thiruvelangudi, Malayathiendal, Pukkudi, Nangapatti, Nerpugapatti, Anthabayanendal, Poovandhipatti, Vadaman, V. Soorakudi, Madhavakondan, Andiendal, Avadapoigai	897	429	468
22	72	Pallathur (Vadakudi) ...	15—12—60	72 Pallathur	396	168	228
				73 Kothadi	414	195	219
				117 Kallangudi Kottaiyur	445	218	227
23	122	Veerasekharapuram (Sakkottai) ...	15—12—60	122 Veerasekharapuram, Esalivayal, Sirurakkavayal, @ Sakkottai, Sakkottai, Pilavadipatti, Karuvakudi, Kandanvayal, Karisathangudi, Palaiyur, Periavengavayal, Madayanvayal, Kandanoor, Chinnavengavayal, Elavayal, Pudukandam, Periavalayanvayal, @ Chelleyendal, Chinnavalayanvayal	1,015	472	543
				120 Puduvayal	448	224	224
				Total	**62,918**	**31,460**	**31,458**

TIRUPATTUR PANCHAYAT UNION

City Panchayats

1	59	Thiruppattur ...	...	59 Tirupattur	14,510	6,823	7,687
2	31	Nerkuppai ...	...	86 Tirupattur	160	82	78
				L. C. Nos. 30, 32, 33	3,338	1,581	1,757
3	39	Kilasevalpatti ...	...	...	2,196	1,025	1,171

PANCHAYAT UNION

Sl. No.	L. C. No.	Name of Panchayat	Date of formation	Location Code/Units of 1961 Census constituting the Panchayat formed after 31-3-1960	Persons	Males	Females
1	2	3	4	5	6	7	8
		TIRUPATTUR PANCHAYAT UNION—(*contd.*)					
		Village Panchayats					
1	38	Avanipatti ...	...	...	1,013	451	562
2	25	Thokkur A. ...	...	...	1,977	954	1,023
3	92	Brahmanampatti ...	1—9—60	Brahmanampatti, Poosaralatharpatti, Malampatti, Kundendalpatti	872	419	453
4	41	Iraniyur (Shembagampettai) ...	1—10—60	Iraniyur, Ammapatti, Nagappanpatti, Shenpagampettai, Muthuvaduganathapuram, Ayyanpatti, Karampatti	2,055	957	1,098
5	43	Ilayathangudi North ...	1—10—60	Ilayathangudi North, Acharampatti, Regunathapatti, Sevalpatti, Kurairpatti	2,327	1,144	1,183
6	42	Ilayathagudi South ...	1—10—60	Portion of South Ilayathangudi, Kallapalli, Kaveripatti, Muthur	264	132	132
7	46	Kandavarayanpatti ...	...	...	3,136	1,427	1,709
8	47	Kavaiyur ...	...	...	1,883	932	951
9	54	Karuppur ...	1—9—60	Karuppur, Krishnampatti, Paruthiyambalpatti, Kallipatti	671	321	350
10	88	Kattambur ...	1—8—60	Kattambur, Swamyanarayanapuram, Kottanjipatti, Pillayarpatti	830	403	427
11	56	Kottaiyiruppu ...	...	...	1,128	546	582
12	27	Mahibalanpatti ...	...	28 Mahibalanpatti 27 Mahipalanpatti	793 1,183	394 505	399 678
13	52	Madhavarayanpatti ...	1—6—60	Madavarayanpatti, Alampatti, Shanmuganathapuram, Kilamalai, Karunthapatti	1,388	677	711
14	53	Nattarmangalam ...	1—10—60	Nattarmangalam	385	178	207
15	60	Nedumaram ...	1—9—60	Nedumaram, Sullampatti, Sennalkudi, Pudur, Paracheri, Orukalathanpatti, Odayanathapuram	2,484	1,193	1,291
16	58	Vairavanpatti K. ...	7—9—60	K. Vairavanpatti, Neyyapatti	506	252	254
17	29	Olagumangalam ...	1—10—60	Ozhugumangalam, Ovilipatti	820	516	304

PANCHAYAT UNION

Sl. No.	L. C. No.	Name of Panchayat	Date of formation	Location Code/Units of 1961 Census constituting the Panchayat formed after 31-3-1960	Persons	Males	Females
1	2	3	4	5	6	7	8
		TIRUPATTUR PANCHAYAT UNION—(*concld.*)					
18	30	Wash. Nerkuppai ...	...	...	288	149	139
19	32	D. Nerkuppai ...	...	Nerkuppai	535	278	257
20	33	E. Nerkupppai ...	...	...	159	79	80
21	84	Pillathiyendal ...	1—10—60	Pillathiyendal, Kudikallianpatti, Alagapuri	126	68	58
22	81	Pillayarpatti ...	...	...	519	240	279
23	35	Poolankurichi ...	...	...	2,682	1,270	1,412
24	87	Rasingapuram (Thiru Udaiyarpatti) ...	1—8—60	87 Ranasingapuram 57 Thiruvadayarpatti	608 767	291 371	317 396
25	36	Sevvur ...	1—9—60	Sevvur	1,407	645	762
26	45	Sundakadu ...	...	...	979	453	526
27	55	Sunnamberuppu ...	1—10—60	Sinnamberuppu	731	343	388
28	90	Thanipatti ...	...	Thanipatti, Thanipattikanmoi	412	175	237
29	89	Thevarambu ...	1—10—60	89 Thevarambur 91 Pattakurichi	437 33	213 20	224 13
30	103	Thirukoshtiyur ...	...	...	2,190	1,044	1,146
31	48	Thirukkalapatti ...	1—9—60	Thirukkalapatti	629	298	331
32	37	Thirukkalakudi ...	1—9—60	Thirukkalakudi, Kottaikudi, Osadipatti, Athirampatti, Mithilaipatti, Panthampatti, Manathupatti, Minnalkudi, Pelakudipatti	2,542	1,223	1,319
33	34	Thuvar ...	...	...	1,387	635	752
34	85	Vaniangadu ...	1—10—60	Vaniyakadu Portion of Thenmapet, Panaiyanpatti, Shenbapatti, Thiruthinathapatti	422	219	203
35	26	Vanjinipatti (A. Thokkur) ...	1—6—60	Vanjinipatti, Vadakkur, Kohilapatti, Thanneerpandal	1,467	684	783
36	44	Velangudi A. ...	...	...	2,662	1,338	1,324
37	40	Viramathi ...	...	...	1,965	929	1,036
38	104	Vadamavalli ...	...	...	1,483	688	795
				Total	**68,349**	**32,565**	**35,784**

VILLAGE DIRECTORY

TIRUPATTUR TALUK

Location Code Number	Name of Village/Panchayat			Area in Sq. Miles	Occupied Residential Houses: No. of Houses	Occupied Residential Houses: No. of Households	Total No. of Persons Enumerated: Total	Total No. of Persons Enumerated: Males	Total No. of Persons Enumerated: Females	Scheduled Castes: M	Scheduled Castes: F	Scheduled Tribes: M	Scheduled Tribes: F	Literate and Educated Persons: M	Literate and Educated Persons: F	Total Workers (A-I to A-IX): M	Total Workers (A-I to A-IX): F	A-I: M	A-I: F	A-II: M	A-II: F
1	2			3	4	5	6	7	8	9	10	11	12	13	14	15	16	17	18	19	20
1	Musundapatti (P)	...	P. L. R. Tk.	5·32	339	340	1,738	854	884	140	141	...	...	141	18	580	599	538	558	14	24
2	Valasapatti (P)	...	P. M. Mcw. R. Tk.	3·65	384	389	1,798	915	883	118	112	...	...	374	75	620	508	553	485	4	4
3	Warapoor (P)	...	P. M. L. R. Tk.	6·95	525	572	2,596	1,287	1,309	185	180	...	...	388	52	802	709	713	615	9	20
4	Ulagampatti (P)	...	M. L. R. Tk. E.	3·00	558	607	2,462	1,222	1,240	108	111	...	...	431	151	789	375	506	280	63	26
5	Manthakudipatti (P)	...	P. L. R. Tk.	2·23	227	229	948	444	504	226	238	...	...	183	26	290	372	255	329	12	27
6	Neduvayal (P)	...	P. R. Tk.	3·84	468	474	2,121	1,020	1,101	455	491	...	...	208	21	638	448	572	379	35	56
7	Kilavayal (P)	...	P. M. L. R. Tk.	8·09	610	612	2,735	1,312	1,423	272	309	...	...	431	139	831	637	541	415	140	148
8	Karisalpatti (P)	...	P. M. L. R. Tk.	4·21	437	439	2,034	998	1,036	145	146	...	...	427	76	637	637	491	479	105	149
9	Dharmapatti Kondapalayam (P)		P. M. L. R. Tk.	4·31	325	336	1,769	862	907	93	103	...	...	341	42	538	419	449	331	26	46
10	Chethikurichi (P)	...	P. L. Mcw. R. Tk. E.	2·97	422	429	2,086	1,010	1,076	103	98	...	...	330	91	632	359	470	305	44	13
11	Piranpatti (P)	...	P. M. H. L. R. Tk. E.	6·61	537	590	3,015	1,510	1,505	28	32	...	...	537	65	991	512	718	310	27	22
12	Manalur (P)	...	P. Tk. E.	10·68	662	679	3,208	1,580	1,628	173	152	...	...	365	82	1,009	945	843	760	92	83
13	Melapatti (P)	...	P. R. Tk. E.	3·70	337	368	1,815	872	943	86	86	...	...	460	168	549	167	381	96	73	41
14	Kirungakottai (P)	...	P. M. L. Mcw. R. Tk. E.	3·17	578	603	2,907	1,432	1,475	205	190	...	...	690	130	844	436	626	265	64	77
15	Piranmalai (P)	...	P. M. H. L. Mcw. R. Tk. E.	4·72	606	616	2,915	1,421	1,494	321	359	...	...	550	153	807	375	448	138	167	147
16	Sirumarudur (P)	...	P. L. R. Tk.	3·55	408	430	2,205	1,094	1,111	141	139	...	...	478	89	689	236	334	126	148	38
17	A. Kalapoor (P)	...	P. M. L. D. R. Pw. Tk. Ea. E.	5·52	606	607	2,743	1,296	1,447	247	241	...	...	740	172	806	747	518	509	200	193
18	A. Singampuneri (P)	...	P. M. H. L. D. R. Pw. Tk. Ea. E.	...	266	267	1,359	637	722	184	210	...	...	177	19	422	296	327	201	67	74
19	D. Singampuneri (P)	...	P. M. H. L. D. R. Pw. Tk. Ea. E.	15·72	447	498	2,129	1,069	1,060	156	129	...	...	263	30	689	462	346	233	214	159
20	Anaikaraipatti (P)	...	P. Tk.	...	210	212	1,023	508	515	286	315	...	...	167	25	336	262	190	118	74	91
22	D. Kalapoor (P)	...	P. M. L. D. R. Pw. Tk. Ea. E.	2·65	174	234	1,049	529	520	24	24	...	...	100	10	315	159	189	79	62	67
23	Soorakudi (P)	...	P. M. L. R. Tk.	3·06	574	597	2,403	1,123	1,280	114	116	...	...	464	143	673	535	518	417	52	30
24	Sathuvadamangalam (P)	...	P. M. L. R. Tk. E.	8·93	626	651	2,943	1,442	1,501	377	409	...	...	673	191	811	419	548	292	58	29
25	A. Thokkur (P)	...	M. H. L. R. Tk. E.	...	370	402	1,977	954	1,023	9	8	...	...	372	201	366	168	239	123	21	18
26	A. Thokkur (V)	...	M. H. L. R. Tk. E.	7·61	292	327	1,467	684	783	95	95	...	...	263	66	415	360	304	245	62	96
27	Mahibalanpatti (P)	...	P. R. Tk. E.	...	304	308	1,183	505	678	106	108	...	...	181	108	323	207	166	1	80	198
28	Mahibalanpatti (V)	...	P. R. Tk. E.	3·95	182	186	793	394	399	106	84	...	...	103	15	256	176	210	69	42	106
29	Olagumangalam (V)	...	P. Tk.	1·36	137	137	820	516	304	22	17	...	...	256	2	167	51	136	32	21	18
30	Nerkuppai West (Part) (V)	...	P. H. L. D. R. E.	6·50	42	54	288	149	139	71	65	...	...	40	6	92	46	89	46	1	...
31	Nerkuppai (P)	...	P. H. L. D. R. E.	...	554	801	3,338	1,581	1,757	156	154	...	...	938	531	738	357	358	192	30	9
32	Nerkuppai D. (V)	...	P. H. L. D. R. E.	...	116	129	535	278	257	...	...	...	...	47	4	127	26	97	14	...	...
33	Nerkuppai East (Part) (V)	...	P. H. L. D. R. E.	...	28	36	159	79	80	...	...	...	...	35	2	55	55	48	42	7	13
34	Thuvar (P)	...	P. R. Tk. E.	5·18	307	312	1,387	635	752	219	243	...	...	196	40	354	283	242	166	55	63
35	Poolankurichi (P)	...	M. L. Mcw. R. Tk. E.	4·38	497	617	2,682	1,270	1,412	167	179	...	...	545	275	724	284	314	202	141	8
36	Sevvur (V)	...	P. M. L. R. Tk. E.	2·65	289	364	1,407	645	762	76	165	...	...	266	147	332	301	239	216	2	2
37	Thirukkalakudi (V)	...	P. R. Tk. E.	6·09	620	634	2,542	1,223	1,319	256	276	...	...	416	127	793	574	499	344	49	35
38	Avinipatti (P)	...	P. R. Tk. E.	5·00	234	238	1,013	451	562	...	...	...	...	212	135	246	213	172	171	8	8

VILLAGE

TIRUPATTUR

DIRECTORY

TALUK—(contd.)

Location Code Number	Name of Village/Panchayat	A-III		A-IV		A-V		A-VI		A-VII		A-VIII		A-IX		B-X Non-workers		Name of the Panchayat in which it is now included with the date of inclusion with other components if any
		M	F	M	F	M	F	M	F	M	F	M	F	M	F	M	F	
1	2	21	22	23	24	25	26	27	28	29	30	31	32	33	34	35	36	37
1	Musundapatti (P)	...	...	6	2	7	...	...	8	2	5	...	...	...	13	2	274	285	...
2	Valasapatti (P)	...	1	1	19	8	1	...	...	...	14	...	...	...	28	10	295	375	...
3	Warapoor (P)	...	...	...	19	10	...	...	5	...	18	5	1	...	37	59	485	600	...
4	Ulagampatti (P)	...	12	...	28	19	10	...	4	6	79	5	2	...	85	39	433	865	...
5	Manthakudipatti (P)	...	2	1	1	...	...	...	...	...	3	...	...	...	17	15	154	132	...
6	Neduvayal (P)	...	...	...	4	3	12	...	...	...	1	1	...	...	14	9	382	653	...
7	Kilavayal (P)	...	6	3	66	40	2	...	4	1	12	1	2	...	58	29	481	786	...
8	Karisalpatti (P)	...	...	...	13	4	...	...	...	...	9	...	1	...	18	5	361	399	...
9	Dharmapatti Kondapalayam (P)	...	6	12	16	8	...	...	...	...	4	...	...	...	37	22	324	488	...
10	Chethikurichi (P)	...	7	...	22	23	1	...	3	...	35	2	4	...	46	16	378	717	...
11	Piranpatti (P)	...	16	...	79	61	8	...	4	1	37	4	...	...	102	114	519	993	...
12	Manalur (P)	...	...	2	21	10	...	...	...	...	13	...	1	...	39	90	571	683	...
13	Melapatti (P)	...	...	1	25	2	...	...	3	...	3	...	...	...	64	27	323	776	...
14	Kirungakottai (P)	...	...	...	16	8	4	...	2	...	11	1	1	...	120	85	588	1,039	...
15	Piranmalai (P)	...	6	15	46	12	5	...	5	...	16	2	2	...	112	61	614	1,119	...
16	Sirumarudur (P)	...	64	6	34	3	...	...	1	...	19	...	...	...	89	63	405	875	...
17	A. Kalapoor (P)	...	6	...	23	21	5	1	1	...	17	1	1	...	35	22	490	700	...
18	A. Singampuneri (P)	...	21	18	...	...	...	...	3	1	1	2	...	...	3	...	215	426	...
19	D. Singampuneri (P)	...	35	25	4	...	7	...	3	...	21	4	...	...	59	41	380	598	...
20	Anaikaraipatti (P)	...	11	3	8	3	1	...	...	2	6	1	...	...	46	46	172	253	...
22	D. Kalapoor (P)	...	53	2	...	...	...	...	...	...	...	...	...	...	11	11	214	361	...
23	Soorakudi (P)	...	8	...	23	13	4	...	2	...	17	3	2	...	47	72	450	745	...
24	Sathuvadamangalam (P)	...	1	...	12	2	8	...	8	1	12	2	3	...	161	93	631	1,082	...
25	A. Thokkur (P)	...	2	...	19	5	6	...	3	...	9	...	1	...	66	22	583	855	...
26	A. Thokkur (V)	...	...	...	11	8	2	...	6	2	5	3	...	...	25	6	269	423	...
27	Mahibalanpatti (P)	...	...	...	21	...	1	...	1	...	29	...	...	...	25	8	182	471	Mahilampatti (P) 1-9-60 included in L. C. No. 28
28	Mahibalanpatti (V)	...	...	...	...	...	1	...	...	...	...	...	...	...	3	1	138	223	Mahilampatti (P) 1-9-60 merged with L. C. No. 27
29	Olagumangalam (V)	...	...	...	3	...	...	...	...	...	...	...	...	...	7	1	349	253	Olagumangalam (P) 1-10-60
30	Nerkuppai West (Part) (V)	...	...	...	...	...	1	...	...	...	1	...	...	...	...	...	57	93	Nerkuppai West (P) merged with L.C. No. 31
31	Nerkuppai (P)	...	4	...	70	36	22	1	4	...	17	11	3	...	230	108	843	1,400	Nerkuppai (P) included in L.C. Nos. 30, 32, 33
32	Nerkuppai D. (V)	...	...	...	11	1	...	...	...	...	2	1	...	...	17	10	151	231	Nerkuppai D. (P) merged with L. C. No. 31
33	Nerkuppai East (Part) (V)	...	...	...	...	...	...	...	...	...	—	...	...	...	...	...	24	25	Nerkuppai E. (P) merged with L. C. No. 31
34	Thuvar (P)	...	...	...	12	8	...	...	...	...	1	...	...	...	44	46	281	469	—
35	Poolankurichi (P)	...	27	1	36	14	22	1	7	...	47	...	4	...	126	58	546	1,128	...
36	Sevvur (V)	...	4	...	5	2	1	...	...	...	4	...	2	...	75	81	313	461	Sevvur (P) 1-9-60
37	Thirukalakudi (V)	...	39	30	38	3	6	...	30	...	23	6	3	...	106	156	430	745	Thirukalakudi (P) 1-9-60
38	Avinipatti (P)	...	1	1	7	2	5	...	...	...	10	...	2	...	41	31	205	349	...

VILLAGE DIRECTORY

TIRUPATTUR TALUK—(contd.)

Location Code Number	Name of Village/Panchayat			Area in Sq. Miles	Occupied Residential Houses: No. of Houses	Occupied Residential Houses: No. of Households	Total No. of Persons Enumerated: Total	Total No. of Persons Enumerated: Males	Total No. of Persons Enumerated: Females	Scheduled Castes: M	Scheduled Castes: F	Scheduled Tribes: M	Scheduled Tribes: F	Literate and Educated Persons: M	Literate and Educated Persons: F	Total Workers (A-I to A-IX): M	Total Workers (A-I to A-IX): F	A-1: M	A-1: F	A-1: M	A-1: F
1	2			3	4	5	6	7	8	9	10	11	12	13	14	15	16	17	18	19	20
40	Viramathi (P)	...	P. L. R. E.	3·26	391	456	1,965	929	1,036	22	26	...	...	434	125	577	524	335	291	117	164
41	Shenbagampettai (P)	...	P. Tk. E.	3·26	478	506	2,055	957	1,098	149	173	...	...	281	62	658	607	591	572	39	33
42	South Illayathagudi (V)	...	P. L. Mcw. R. Tk. E.	...	67	67	264	132	132	...	...	...	...	19	...	82	79	80	79	...	...
43	North Illayathagudi (V)	...	P. L. Mcw. R. Tk. E.	...	549	573	2,327	1,144	1,183	234	231	...	...	361	93	681	410	396	191	129	194
44	Velangudi (P)	...	P. Tk. E.	7·96	608	613	2,662	1,338	1,324	147	144	...	...	415	21	985	815	948	758	26	40
45	Sundakkadu (P)	...	P. L. Tk.	3·57	226	227	979	453	526	61	87	...	...	108	17	273	298	184	164	74	133
46	Kandavarayanpatti (P)	...	P. M. L. R. Pt. Tk. E.	5·00	817	846	3,136	1,427	1,709	139	162	...	...	797	422	767	451	395	298	42	44
47	Kavaiyur (P)	...	P. R. Tk. E.	2·50	368	369	1,883	932	951	144	148	...	...	347	47	598	656	543	603	18	19
48	Thirukkalapatti (V)	...	P. R. Tk.	1·84	155	155	629	298	331	49	54	...	...	178	10	203	245	186	221	15	24
49	Muraiyur (P)	...	P. M. L. D. R. Tk. Ea. E.	4·91	709	712	3,180	1,463	1,717	85	89	...	...	730	208	826	285	539	170	66	43
50	A. Melaiyur (P)	...	P. L. Tk.	2·68	247	266	1,182	557	625	55	68	...	...	267	47	338	123	254	82	69	45
51	S. S. Kottai (P)	...	P. M. L. Mcw. R. Pw. Tk. E.	...	218	258	1,089	516	573	21	27	...	...	263	73	298	195	181	143	59	37
52	Madhavarayanpatti (P)	...	P. L. R. Tk.	4·17	295	295	1,388	677	711	124	119	...	...	313	51	416	263	336	161	72	99
53	Nattarmangalam (V)	...	P. Tk.	0·92	65	84	385	178	207	36	33	...	...	89	8	102	44	90	40	2	...
54	Karuppur (P)	...	P. L. R. Tk.	1·77	184	184	671	321	350	59	57	...	...	96	9	192	146	181	136	2	6
55	Sunnamberuppu (V)	...	P. Tk.	1·55	132	135	731	343	388	47	38	...	...	153	16	288	308	240	244	40	49
56	Kottayirupu (V)	...	P. R. Tk.	2·19	268	305	1,128	546	582	65	82	...	...	290	63	359	138	204	59	110	64
57	Thiruvudayarpatti (V)	...	P. Tk.	1·36	169	169	767	371	396	92	95	...	...	204	60	220	170	107	54	...	...
58	K. Vairavanpatti (V)	...	P. Tk.	1·50	121	121	506	252	254	40	37	...	...	131	19	138	35	96	19	15	1
60	Nedumaram (V)	...	P. M. L. R. Tk.	4·20	522	561	2,484	1,193	1,291	310	319	...	...	551	110	796	490	694	448	6	3
61	Sirukudalpatti (V)	...	P. R. Tk. E.	3·89	244	300	1,272	592	680	71	77	...	...	313	157	298	319	189	220	11	22
62	K. Attangudi (P)	...	P. R. Pt. Tk.	2·85	175	179	791	372	419	54	58	...	...	73	17	263	312	221	262	1	...
63	Nemmam (V)	...	P. R. Tk. E.	1·09	173	175	846	419	427	54	50	...	...	110	9	301	286	271	186	6	93
64	Attangudi (V)	...	P. R. Pw. Tk. E.	2·42	125	125	508	229	279	65	68	...	...	60	6	150	134	105	93	23	35
65	(Ammanaipatti) Araimanaipatti (P)		P. R. Tk. E.	2·75	58	58	211	108	103	46	51	...	...	32	...	62	55	46	25	6	24
66	Aramanaipatti (P)	...	P. M. L. D. Mcw. R. Tk. E.	...	368	439	1,819	824	995	9	6	...	...	545	379	373	123	75	56	14	3
67	Nerpugapatti (P)	...	P.	3 52	290	290	1,302	601	701	30	36	...	...	178	55	311	146	124	26	46	63
69	Kanadukathan (V)	...	P. T. L. Hos. Rly. R. S. Tk. Ea. E.	5·51	316	334	1,583	864	719	75	83	...	...	386	80	371	82	54	22	69	9
70	Kottamangalam (V)	...	P. L. D. R. S. Tk. E.	4·73	506	576	2,361	1,078	1,283	71	80	...	...	717	382	507	113	243	85	28	...
72	Pallatur (V)	...	P. M. D. R. Tk. E.	6·89	98	98	396	168	228	40	65	...	...	81	25	79	28	42	15	...	...
73	Kothadi (V)	...	P. L. R. Tk. E.	4·20	103	108	414	195	219	50	44	...	...	105	47	113	27	37	15	1	...
74	Soorakudi (V)	...	P. L. R. Tk. E.	2·83	60	60	244	116	128	65	58	...	...	48	23	80	63	31	37	33	26
75	Thiruvelangudi (V)	...	P. L. R. Tk. E.	2·84	208	208	897	429	468	...	...	...	...	227	66	211	90	172	60	13	27
76	C. Siruvayal (V)	...	P. L. D. R. Tk. E.	1·73	391	456	1,787	810	977	127	115	...	...	439	265	431	111	115	41	62	12
77	Palavangudi (P)	...	P. M. L. Mcw. R. Pw. Tk. E.	...	293	383	1,447	664	783	77	82	...	...	328	158	362	214	215	125	18	47
78	Kunnakudi (P)	...	P. H. L. D. Mcw. R. S. Pw. Tk. E. Cs.	3·77	395	474	2,368	1,024	1,344	85	103	...	...	664	654	502	372	213	81	42	191

VILLAGE DIRECTORY

TIRUPATTUR TALUK—(contd.)

Location Code Number	Name of Village/Panchayat	A-III M	A-III F	A-IV M	A-IV F	A-V M	A-V F	A-VI M	A-VI F	A-VII M	A-VII F	A-VIII M	A-VIII F	A-IX M	A-IX F	B-X Non-workers M	B-X Non-workers F	Name of the Panchayat in which it is now included with the date of inclusion with other components if any
1	2	21	22	23	24	25	26	27	28	29	30	31	32	33	34	35	36	37
40	Viramathi (P)	4	3	16	18	5	...	8	...	38	2	1	...	53	46	352	512	...
41	Shenbagampettai (P)	...	...	7	1	2	...	...	...	1	...	1	...	17	1	299	491	...
42	South Illayathagudi (V)	...	...	1	...	...	...	...	...	...	...	...	...	1	...	50	53	South Illayathagudi (P) 1-10-60
43	North Illayathagudi (V)	17	3	30	6	2	...	5	...	14	...	2	...	86	16	463	773	North Illayathagudi (P) 1-10-60
44	Velangudi (P)	...	...	3	...	...	...	...	...	1	1	...	...	7	16	353	509	...
45	Sundakkadu (P)	...	...	3	...	...	...	...	...	2	...	2	...	8	1	180	228	...
46	Kandavarayanpatti (P)	7	2	54	25	14	...	13	...	55	...	9	...	178	82	660	1,258	...
47	Kavaiyur (P)	...	...	16	9	...	...	...	...	2	...	...	...	19	25	334	295	...
48	Thirukkalapatti (V)	...	...	1	...	...	...	...	...	...	...	...	...	1	...	95	86	Thirukalapatti (P) 1-9-60
49	Muraiyur (P)	35	13	26	10	9	...	5	...	41	4	3	...	102	45	637	1,432	...
50	A. Melaiyur (P)	...	...	4	...	...	...	1	...	1	1	...	...	9	1	219	496	...
51	S. S. Kottai (P)	...	...	10	...	3	1	2	...	15	7	3	...	25	7	218	378	...
52	Madhavarayanpatti (P)	1	1	2	...	...	...	...	...	2	...	...	...	3	2	261	448	...
53	Nattarmangalam (V)	...	...	1	...	...	...	...	...	...	2	...	...	9	2	76	163	Nattarmangalam (P) 1-10-60
54	Karuppur (P)	1	1	6	2	...	...	...	...	...	...	...	...	2	1	129	204	...
55	Sunnamberuppu (V)	...	...	6	10	...	...	...	...	...	3	...	...	2	2	55	80	Sunnamberuppu (P) 1-10-60
56	Kottayirupu (V)	...	...	6	8	3	...	...	...	5	2	1	...	30	5	187	444	...
57	Thiruvudayarpatti (V)	...	...	15	...	...	...	...	...	3	...	...	...	95	116	151	226	Thiruvudayarpatti (P) 1-8-60 merged with L. C. No. 87
58	K. Vairavanpatti (V)	...	...	2	1	...	...	...	...	2	1	...	...	23	13	114	219	Vairavanpatti (P) 1-9-60
60	Nedumaram (V)	7	4	3	1	4	...	2	...	3	...	2	...	75	34	397	801	Nedumaram (P) 1-9-60
61	Sirukudalpatti (V)	...	...	6	8	2	...	2	...	1	1	3	...	84	68	294	361	Sirkudalpatti (P) 1-8-60
62	K. Attangudi (P)	...	...	6	5	...	...	...	...	1	2	...	...	34	43	109	107	...
63	Nemmam (V)	3	...	3	...	...	...	1	...	1	1	...	...	16	6	118	141	Nemam (P) 1-12-60
64	Attangudi (V)	2	...	3	2	2	...	7	...	1	1	...	...	7	3	79	145	...
65	(Ammanaipatti) Araimanaipatti (P)	...	...	...	...	3	...	...	...	...	...	...	...	7	6	46	48	...
66	Aramanaipatti (P)	4	1	24	1	38	...	17	...	54	1	6	...	141	61	451	872	...
67	Nerpugapatti (P)	30	10	6	2	20	1	23	3	2	3	...	...	60	38	290	555	...
69	Kanadukathan (V)	68	6	14	5	17	...	16	2	7	2	27	...	99	36	493	637	Kanadukathan (P) 1-9-60
70	Kottamangalam (V)	33	1	38	3	28	2	7	...	34	...	9	...	87	22	571	1,170	Kothamangalam (P) 15-12-60
72	Pallatur (V)	...	...	2	...	...	...	...	...	...	...	...	...	35	13	89	200	Pallathur (P) 15-12-60 included in L. C. Nos. 73 and 117
73	Kothadi (V)	...	...	5	...	2	...	2	...	5	1	...	...	61	11	82	192	Kothadi (P) 15-12-60 merged with L. C. No. 72
74	Soorakudi (V)	...	...	1	...	5	...	...	...	...	...	...	...	10	...	36	65	Soorakudi (P) 1-7-60 merged with L. C. No. 75
75	Thiruvelangudi (V)	1	...	3	...	1	...	2	...	4	...	...	...	15	3	218	378	Thiruvelangudi (P) 1-7-60 included in L. C. No. 74
76	C. Siruvayal (V)	4	...	29	16	12	1	8	1	35	1	1	...	165	39	379	856	Siruvayal (P) 1-7-60 included in L. C. No. 79
77	Palavangudi (P)	12	1	9	15	14	...	4	...	29	6	3	...	58	20	302	569	...
78	Kunnakudi (P)	3	2	21	39	16	2	3	...	29	2	5	...	170	55	522	972	...

VILLAGE DIRECTORY

TIRUPATTUR TALUK

Location Code Number	Name of Village/Panchayat			Area in Sq. Miles	Occupied Residential Houses: No. of Houses	Occupied Residential Houses: No. of Households	Total No. of Persons Enumerated: Total	Total No. of Persons Enumerated: Males	Total No. of Persons Enumerated: Females	Scheduled Castes: M	Scheduled Castes: F	Scheduled Tribes: M	Scheduled Tribes: F	Literate and Educated Persons: M	Literate and Educated Persons: F	Total Workers (A-I to A-IX): M	Total Workers (A-I to A-IX): F	A-I: M	A-I: F	A-II: M	A-II: F
1	2			3	4	5	6	7	8	9	10	11	12	13	14	15	16	17	18	19	20
79	Kunnakudi (V)	...	Tk.	0·18	29	34	156	72	84	33	40	...	...	10	...	44	...	31	...	11	...
80	Thattati (P)	...	P. Tk.	3·90	235	246	1,048	487	561	83	92	...	...	231	49	315	65	273	41	7	3
81	Pillayarpatti (P)	...	P. D. R. Tk. E.	...	124	124	519	240	279	22	44	...	...	166	68	140	148	56	71	38	71
82	Siravayal (V)	...	M. L. R. Tk. E. Cs.	3·80	650	650	2,573	1,161	1,412	173	203	...	...	616	280	735	630	387	441	17	5
83	Thenkarai (V)	...	P. L. R. Pw. Tk. E.	1·03	209	209	1,052	466	586	160	222	...	...	268	116	270	241	154	136	38	64
84	Alagapuri (V)	...	P. Tk. E.	0·86	22	22	126	68	58	...	...	...	...	...	...	34	34	25	...	8	34
85	Vaniankadu (V)	...	P. L. Tk.	3·16	84	84	422	219	203	...	...	...	...	12	...	85	11	65	9	19	2
86	Tiruppattur (N.P.)	...	P. L. R. Tk. E.	1·97	33	33	160	82	78	...	...	...	...	25	2	33	3	31	3	2	...
87	Rasingapuram (V)	...	P. L. R. Tk. E.	1·03	131	131	608	291	317	21	20	...	...	117	37	152	41	101	36	30	2
88	Kottambur (V)	...	P. R. Tk. Ea. E.	2·40	198	198	830	403	427	106	118	...	...	102	22	272	82	230	60	33	21
89	Thevarambu (V)	...	P. R. Tk.	0·79	95	95	437	213	224	33	34	...	...	101	8	133	81	97	71	24	9
90	Thanipatti (P)	...	P. L. R. Tk. E.	1·14	84	92	412	175	237	14	15	...	...	80	37	107	121	80	117	14	3
91	Pattakurichi (V)	...	Tk.	0·70	5	5	33	20	13	1	...	...	...	8	2	13	3	6	3	7	...
92	Brahmanapatti (V)	...	P. Tk.	2·79	180	196	872	419	453	52	49	...	...	120	14	248	153	235	142	6	9
93	Sevalpatti (V)	...	P. R. Tk.	1·99	179	180	798	388	410	30	30	...	...	211	32	265	203	198	115	51	83
94	S. Mathur (P)	...	P. R. Tk.	1·29	125	125	575	267	308	11	6	...	...	110	20	192	54	156	37	23	8
95	Erumaipatti (P)	...	P. R. Tk.	4·38	106	149	632	305	327	1	...	...	...	152	41	216	222	212	220	2	1
96	Jayankondanilai (P)	...	P. R. Tk.	2·76	172	172	817	429	388	33	26	...	...	111	10	268	211	228	184	21	22
97	Mallakottai (P)	...	P. R. Tk.	2·95	227	227	1,138	554	584	69	77	...	...	251	28	372	360	220	187	98	154
98	Vadavanpatti (P)	...	P. L. R. Tk.	1·84	165	165	748	370	378	95	90	...	...	215	27	237	37	181	22	50	14
99	Membatti (P)	...	P. Tk.	5·55	410	429	1,775	856	919	119	95	...	...	423	85	544	402	360	159	120	179
100	D. Mambatti (P)	...	P. L. Tk.	0·88	320	320	1,365	609	756	94	112	...	...	316	196	312	239	138	135	21	19
101	Eriyur (P)	...	P. M. H. L. D. R. Tk. E.	4·41	321	332	1,423	678	745	17	30	...	...	344	106	338	133	211	98	70	29
102	Aralikottai (P)	...	P. M. L. R. Tk. E.	3·05	239	241	926	419	507	75	86	...	...	240	107	280	307	140	176	96	119
103	Tirukoshtiyur (P)	...	P. H. L. D. R. Tk. Ea. E. Cs.	5·32	515	530	2,190	1,044	1,146	50	77	...	...	472	252	563	341	299	226	76	84
104	Vadamavalli (V)	...	P. R. Tk.	3·10	330	357	1,483	688	795	109	104	...	...	347	75	471	493	363	441	42	14
105	Karungulam (V)	...	P. Tk.	1·77	93	103	391	159	232	42	49	...	...	83	64	90	133	84	126	...	3
106	Pattamangalam West (P)	...	P. L. Mcw. R. Tk. E.	2·93	287	372	1,485	683	802	58	77	...	...	346	95	407	455	323	393	43	44
107	Pattamangalam West (V)	...	Tk.	...	24	28	138	65	73	...	...	...	...	7	...	47	61	46	58	...	...
108	Pattamangalam East (P)	...	P. M. L. R. Tk. E.	2·93	295	347	1,525	686	839	41	76	...	...	408	146	393	490	250	378	17	52
109	Veliyathur (P)	...	P. Tk.	7·23	259	259	1,166	535	631	47	83	...	...	210	58	227	130	100	18	64	56
110	Kambanur (P)	...	P. L. Tk. E.	4·04	344	349	1,511	712	799	5	4	...	...	329	97	446	223	310	128	49	17
111	Illangudi (P)	...	P. Tk. Cs.	2·34	185	191	799	328	471	102	137	...	...	118	28	190	202	158	175	21	15
112	Thalakkavur (P)	...	M. R. Tk. E. Cs.	8·58	326	359	1,667	744	923	3	...	...	...	312	105	400	348	191	42	52	173
113	Managirisukkanandal (V)	...	P. M. L. R. Tk. E.	...	180	199	916	409	507	78	98	...	...	240	143	226	279	140	54	68	223
114	Kovilur (V)	...	P. L. R. Tk. E.	1·96	321	340	1,629	789	840	57	58	...	...	305	84	500	518	214	274	129	183

VILLAGE DIRECTORY

TIRUPATTUR TALUK—(contd.)

Location Code Number	Name of Village/Panchayat	A-III		A-IV		A-V		A-VI		A-VII		A-VIII		A-IX		B-X Non-workers		Name of the Panchayat in which it is now included with the date of inclusion with other components if any
		M	F	M	F	M	F	M	F	M	F	M	F	M	F	M	F	
1	2	21	22	23	24	25	26	27	28	29	30	31	32	33	34	35	36	37
79	Kunnakudi (V)	...	...	...	...	...	...	1	...	...	...	...	...	1	...	28	84	Kunnakudi (P) merged with L. C. No. 76
80	Thattati (P)	...	1	1	3	7	2	...	...	...	...	...	...	19	11	172	496	...
81	Pillayarpatti (P)	...	...	1	4	...	1	...	3	...	10	2	...	34	3	100	131	...
82	Siravayal (V)	...	12	...	47	45	19	19	6	...	4	2	...	174	115	426	782	Siruvayal (P) 1-5-60
83	Thenkarai (V)	...	...	...	9	6	1	...	...	...	68	5	5	53	34	196	345	...
84	Alagapuri (V)	...	...	...	...	...	...	...	...	...	11	1	4	1	...	34	24	Alagapuri (P) 1-10-60
85	Vaniankadu (V)	...	...	...	...	...	...	...	...	...	...	...	...	1	...	134	192	Vaniyankadu (P) 1-10-60
86	Tiruppattur (N.P.)	...	...	...	...	...	...	...	...	...	...	...	...	...	...	49	75	Tirupattur (N. P.) merged with L. C. No. 59
87	Rasingapuram (V)	...	2		6	...	1	...	...	...	2	...	1	9	2	139	276	Rasingapuram (P) 1-8-60 included in L. C. No. 57
88	Kottambur (V)	...	4	...	...	...	...	...	...	...	3	...	...	2	1	131	345	Kottambu (P) 1-8-60
89	Thevarambu (V)	...	...	...	8	...	...	...	...	...	2	1	...	2	...	80	143	Thevarambu (P) 1-10-60 included in L. C. No. 91
90	Thanipatti (P)	...	4	1	4	...	...	...	1	...	2	...	...	2	...	68	116	...
91	Pattakurichi (V)	...	...	...	...	...	...	...	...	...	...	...	...	...	...	7	10	Pattakurichi (P) 1-10-60 merged with L. C. No. 89
92	Brahmanapatti (V)	...	...	...	1	...	...	...	...	...	...	...	...	6	2	171	300	Brahmanapatti (P) 1-9-60
93	Sevalpatti (V)	...	...	...	4	1	...	...	...	...	5	...	...	7	4	123	207	...
94	S. Mathur (P)	...	1	...	...	...	...	...	...	...	...	...	...	12	9	75	254	...
95	Erumaipatti (P)	...	...	...	...	...	1	...	...	...	...	...	...	1	1	89	105	...
96	Jayankondanilai (P)	...	15	3	1	...	...	...	...	...	1	...	...	2	2	161	177	...
97	Mallakottai (P)	...	...	2	4	...	...	...	...	...	6	...	1	43	17	182	224	...
98	Vadavanpatti (P)	...	...	...	...	...	...	...	...	...	2	...	...	4	1	133	341	...
99	Membatti (P)	...	5	...	30	40	1	...	...	...	4	...	1	23	24	312	517	...
100	D. Mambatti (P)	...	15	...	6	2	7	...	1	...	13	2	1	110	81	297	517	...
101	Eriyur (P)	...	...	...	17	1	7	...	6	...	2	1	1	24	4	340	612	...
102	Aralikottai (P)	...	2	2	6	...	...	...	...	...	15	2	1	20	8	139	200	...
103	Tirukoshtiyur (P)	...	...	...	12	8	6	...	18	...	22	...	5	125	23	481	805	...
104	Vadamavalli (V)	...	16	4	6	5	1	...	...	...	8	...	...	35	29	217	302	...
105	Karungulam (V)	...	...	...	2	1	...	...	...	...	...	...	...	4	3	69	99	Karungulam (P) 1-9-60
106	Pattamangalam West (P)	...	1	...	2	2	5	...	4	...	9	...	...	20	16	276	347	...
107	Pattamangalam West (V)	...	...	...	...	...	...	...	...	...	...	...	...	1	3	18	12	...
108	Pattamangalam East (P)	...	2	...	28	19	4	...	1	...	6	...	2	83	41	293	349	...
109	Veliyathur (P)	...	...	1	7	17	1	1	1	...	6	...	...	48	37	308	501	...
110	Kambanur (P)	...	1	...	8	12	9	2	1	...	3	1	...	65	63	266	576	...
111	Illangudi (P)	...	1	...	1	4	1	...	...	...	1	...	...	7	8	138	269	...
112	Thalakkavur (P)	...	...	...	13	1	16	...	6	...	16	5	3	103	127	344	575	...
113	Managirisukkanandal (V)	...	...	...	4	...	...	...	...	...	3	1	...	11	1	183	228	...
114	Kovilur (V)	...	6	3	10	1	20	...	14	1	22	...	7	...	78	56	289	322	Kovilur (P) 1-9-60

VILLAGE

TIRUPATTUR

DIRECTORY

TALUK—(contd.)

Location Code Number	Name of Village/Panchayat			Area in Sq. Miles	Occupied Residential Houses: No. of Houses	Occupied Residential Houses: No. of Households	Total No. of Persons Enumerated: Total	Total No. of Persons Enumerated: Males	Total No. of Persons Enumerated: Females	Scheduled Castes: M	Scheduled Castes: F	Scheduled Tribes: M	Scheduled Tribes: F	Literate and Educated Persons: M	Literate and Educated Persons: F	Total Workers (A-I to A-IX): M	Total Workers (A-I to A-IX): F	A-I: M	A-I: F	A-II: M	A-II: F
1	2			3	4	5	6	7	8	9	10	11	12	13	14	15	16	17	18	19	20
115	Karaikudi (V)	...	P. H. C. T. L. R. S. Ea. E.	7·68	276	230	2,969	2,239	730	4	...	...	...	1,755	157	615	226	48	23	200	179
117	Kallangudi (V)	...	P. Tk. E.	2·49	85	93	445	218	227	...	...	...	...	85	47	72	17	25	12	...	...
119	Kandanur (V)	...	R. Tk. E.	2·92	36	37	167	84	83	...	...	...	...	25	...	35	4	15	1	3	1
120	Puduvayal (V)	...	P. Tk. E.	3·63	99	99	448	224	224	...	...	...	...	94	9	130	36	52	14	2	5
122	Sakkottai (P)	...	P. M. L.	5·73	230	247	1,015	472	543	100	104	...	...	159	27	331	280	280	249	46	18
123	Pannanvayal (V)	...	P. Tk. E.	1·70	561	561	2,770	1,459	1,311	...	...	...	...	319	36	1,004	631	814	262	172	368
124	Vallaipatti (P)	...	P. Tk.	2·73	157	157	661	317	344	4	2	...	...	147	21	205	94	178	34	23	59
125	Periakottai (V)	...	P. R. Tk.	2·99	370	370	1,759	916	843	2	3	...	...	179	14	550	315	517	275	1	33
126	Kalathur (V)	...	Tk.	2·70	186	188	777	365	412	16	20	...	...	69	6	263	242	256	230	4	5
127	Nathuseri (V)	...	P. Tk.	2·80	143	143	718	375	343	180	176	...	...	72	9	237	161	156	16	67	142
128	Jayankondan (V)	...	P. Tk.	2·06	109	109	487	239	248	33	34	...	...	97	29	139	119	112	89	18	28
129	Pukkudi (V)	...	Tk.	1·56	50	50	258	140	118	54	38	...	...	56	3	123	54	105	31	18	22
130	Sengadankudi (V)	...	P. L. Tk.	3·81	180	180	775	383	392	84	104	...	...	115	29	265	273	242	229	18	39
131	Mitravayal (V)	...	P. L. Mcw. Tk.	4·27	276	276	1,262	642	620	116	112	...	...	232	47	396	239	313	178	60	57
132	Periakottagudi (V)	...	P. Tk.	4·15	175	175	847	432	415	174	176	...	...	162	14	284	275	275	272	3	1
133	Perambuvayal (V)	...	P. Tk.	1·39	228	232	1,067	519	548	249	254	...	...	58	2	362	360	357	357	3	3
134	Sirugavayal (V)	...	P. Tk.	1·30	53	53	239	124	115	12	16	...	...	12	2	75	80	75	77	...	3
135	Ambakudi (V)	...	P. M. L. Tk.	3·12	173	173	884	453	431	72	63	...	...	195	13	286	5	269	2	6	...
136	Kulapidi (V)	...	Tk.	1·53	52	60	300	160	140	24	16	...	...	41	...	102	81	50	4	51	76
137	Melamanakudi (V)	...	Tk.	2·77	241	241	1,164	564	600	109	119	...	...	160	13	392	409	329	375	36	24
138	Mathur (V)	...	P. R. Tk. E.	4·06	268	297	1,374	620	754	146	149	...	...	212	45	355	151	195	37	...	...
139	Illupakudi (V)	...	P. L. R. Tk. E.	3·56	409	411	2,148	1,068	1,080	172	183	...	...	398	67	639	416	380	246	151	138
140	Ariyakudi (V)	...	P. H. L. R. Tk. E.	2·79	480	480	2,106	1,025	1,081	202	175	...	...	536	255	529	196	162	44	39	30
142	Amaravathi (V)	...	P. M. Hos. R. Tk. E.	3·60	165	179	1,026	677	349	74	79	...	...	544	73	200	134	36	25	...	1
143	Pudur (V)	...	P. M. Hos. R. Tk. E.	2·21	224	289	1,403	673	730	151	202	...	...	422	245	282	192	111	123	29	37
144	Kallupatti (P)	...	P. M. L. Mcw. R. Tk. E. Cs.	0·13	489	579	2,485	1,126	1,359	134	174	...	...	515	254	625	644	252	303	83	102
145	Sethuregunathapattinam (V)	...	P. M. L. Mcw. R. Tk. E.	...	331	339	1,387	606	781	86	130	...	...	333	156	335	466	187	309	92	133
146	Poyyalur (P)	...	P. Tk.	5·44	270	270	1,278	589	689	...	...	...	...	240	68	389	157	338	92	2	1
147	Pilar (P)	...	P. M. Rhc. Tk.	...	483	571	2,417	1,043	1,374	147	178	...	...	623	392	597	729	311	406	158	263
148	Keeranipatti (V)	...	R. Tk.	2·28	61	74	287	115	172	1	2	...	...	41	11	71	121	57	56	4	47
149	Alangudi (P)	...	P. M. L. Rhc. R. Tk. E.	2·00	272	284	1,103	491	612	...	...	...	...	293	114	379	464	219	291	141	161
150	Sevarakottai (P)	...	P. M. L. R. Tk. E.	4·02	402	404	1,726	743	983	91	142	...	...	345	142	435	361	272	207	18	...
151	N. Melayur (P)	...	P. R. Tk. E.	2·63	303	387	1,524	638	886	98	136	...	...	297	92	353	223	200	96	95	87
152	Kandavamanickam (P)	...	P. M. H. L. D. Mcw. R. Pt. Tk. E. Cs.	...	797	988	4,385	2,047	2,338	132	121	...	...	1,159	595	1,054	704	480	421	62	42
153	Kallupattur (P)	...	P.	3·11	207	216	880	388	492	48	82	...	...	188	47	196	265	103	54	83	208
154	Alavilanpatti (V)	...	P. Tk.	3·00	111	111	567	304	263	...	...	...	...	27	1	194	174	189	168	...	...

VILLAGE DIRECTORY

TIRUPATTUR TALUK—(contd.)

Location Code Number	Name of Village/Panchayat	A-III		A-IV		A-V		A-VI		A-VII		A-VIII		A-IX		B-X Non-workers		Name of the Panchayat in which it is now included with the date of inclusion with other components if any
		M	F	M	F	M	F	M	F	M	F	M	F	M	F	M	F	
1	2	21	22	23	24	25	26	27	28	29	30	31	32	33	34	35	36	37
115	Karaikudi (V)	...	...	4	...	1	...	15	...	...	...	2	...	345	24	1,624	504	...
117	Kallangudi (V)	...	...	...	...	...	...	...	...	1	...	...	...	46	5	146	210	Kallangudi (P) 15-12-60 merged with L. C. No. 72
119	Kandanur (V)	...	...	3	2	11	...	...	...	...	...	...	...	3	...	49	79	Kandanur (P) merged with L.C. No. 118
120	Puduvayal (V)	...	14	9	1	8	...	6	4	15	4	3	...	21	5	94	188	...
122	Sakkottai (P)	...	...	...	...	2	...	1	2	...	...	...	...	2	11	141	263	...
123	Pannanvayal (V)	...	...	8	...	...	...	...	...	2	...	...	...	8	1	455	680	Pannanvayal (P) 15-12-60 included in L. C. No. 124
124	Vallaipatti (P)	...	...	3	...	...	...	...	...	...	1	...	...	1	...	112	250	Vellaipatti (P) 15-12-60 merged with L.C. No. 123
125	Periakottai (V)	...	...	6	...	1	...	...	...	5	1	...	...	20	6	366	528	Periakottai (P) 15-12-60
126	Kalathur (V)	...	...	...	...	...	...	...	...	...	...	...	...	3	7	102	170	Kalathur (P) 1-10-60
127	Nathuseri (V)	...	7	2	...	...	...	...	...	...	1	...	...	5	2	138	182	Nathuseri (P) 1-10-60
128	Jayankondan (V)	...	...	...	...	...	...	...	...	...	...	...	...	9	2	100	129	Jayankondan (P) 15-12-60 included in L.C. No. 129
129	Pukkudi (V)	...	...	...	...	...	...	...	...	...	...	...	...	...	1	17	64	Pukkudi (P) 15-12-60 merged with L. C. No. 128
130	Sengadankudi (V)	...	...	2	1	...	...	...	...	...	1	...	...	3	3	118	119	Sengadankudi (P) 1-10-60
131	Mitravayal (V)	...	...	4	3	...	...	1	...	7	...	1	...	10	1	246	381	Mitravayal (P) 1-10-60
132	Periakottagudi (V)	...	...	2	...	...	...	...	...	...	...	...	...	4	2	148	140	Periakottagudi (P) 1-10-60
133	Perambuvayal (V)	...	...	1	...	...	...	...	...	...	...	...	...	1	...	157	188	Perambuvayal (P) 1-10-60
134	Sirugavayal (V)	...	...	...	...	...	...	...	...	...	...	...	...	...	...	49	35	Sirugavayal (P) 15-12-60 merged with L. C. No. 135
135	Ambakudi (V)	...	...	1	...	3	...	...	...	...	...	...	...	7	3	167	426	Ambakudi (P) 15-12-60 included in L.C. No. 134
136	Kulapidi (V)	...	...	...	...	...	...	...	...	...	...	...	...	1	1	58	59	Kulapidi (P) 1-10-60 merged with L.C. No. 137
137	Melamanakudi (V)	...	1	19	5	...	...	...	...	1	...	...	...	7	4	172	191	Melamankudi (P) 1-10-60 included in L. C. No. 136
138	Mathur (V)	1	...	10	1	3	...	2	...	1	...	1	...	142	113	265	603	Mathur (P) 1-10-60
139	Illupakudi (V)	14	...	18	...	15	...	2	...	2	...	2	...	55	32	429	664	Illuppakudi (P) 1-10-60
140	Ariyakudi (V)	6	1	43	6	18	...	8	...	25	5	4	...	224	110	496	885	Ariyakudi (P) 1-10-60
142	Amaravathi (V)	7	3	9	3	26	4	7	1	9	1	8	...	98	96	477	215	Amaravathi (P) 1-12-60 included in L.C. No. 143
143	Pudur (V)	4	...	24	5	13	...	18	6	20	7	2	...	61	14	391	538	Pudur (P) 1-12-60 merged with L. C. No. 142
144	Kallupatti (P)	19	12	29	20	27	...	7	...	24	5	5	...	179	202	501	715	...
145	Sethuregunathapattinam (V)	3	2	4	3	5	...	2	...	12	4	1	...	29	15	271	315	...
146	Poyoalur (P)	...	...	...	...	1	...	...	...	7	1	1	...	40	63	200	532	...
147	Pilar (P)	12	2	18	3	3	...	2	...	18	4	5	...	70	51	446	645	...
148	Keeranipatti (V)	5	12	3	3	...	...	1	...	...	1	...	...	1	2	44	51	...
149	Alangudi (P)	...	...	4	3	2	...	...	...	6	3	...	...	7	6	112	148	...
150	Sevarakottai (P)	2	1	13	4	2	1	...	...	8	5	...	...	120	143	308	622	...
151	N. Melayur (P)	15	...	7	9	1	...	...	...	5	...	1	...	29	31	285	663	...
153	Kandavamanickam (P)	1	4	85	41	27	3	10	...	47	3	14	...	328	190	993	1,634	...
153	Kallupattur (P)	...	...	1	...	...	...	...	...	...	...	...	...	9	3	192	227	...
154	Alavilanpatti (V)	...	...	...	...	...	...	...	...	...	...	...	...	5	6	110	89	...

VILLAGE DIRECTORY

TIRUPATTUR TALUK—(contd.)

Location Code Number	Name of Village/Panchayat			Area in Sq. Miles	Occupied Residential Houses		Total No. of Persons Enumerated			Scheduled Castes		Scheduled Tribes		Literate and Educated Persons		Total Workers (A-I to A-IX)		A-I		A-II	
					No. of Houses	No. of Households	Total	Males	Females	M	F	M	F	M	F	M	F	M	F	M	F
1	2			3	4	5	6	7	8	9	10	11	12	13	14	15	16	17	18	19	20
155	Sembanur (P)	...	P. H. L. R. Tk. E. Cs.	3·07	454	457	1,738	794	944	...	...	...	...	451	174	470	539	401	514	28	12
156	Kallal (P)	...	P. M. H. L. D. Rly. R. Pt. Tk. E. Cs.	4·02	697	922	3,783	1,778	2,005	148	140	...	...	1,249	725	756	492	240	169	82	231
157	Karundampattu (P)	...	P. Tk. E. Cs.	4·00	324	360	1,495	638	857	90	138	...	...	318	87	344	290	189	161	52	87
158	Visalayankottai (P)	...	P. L. Tk.	2·01	341	343	1,710	764	946	93	142	...	...	302	86	501	547	353	400	32	55
159	Vepangulam (P)	...	M. L. Mcw. R. Tk. Cs.	2·00	327	342	1,519	639	880	178	266	...	...	285	119	350	522	313	491	1	...
160	Alapatti (P)	...	P. L. Tk. Cs.	4·12	195	254	1,090	488	602	77	110	...	...	196	29	250	206	189	162	44	44
161	Keelapoongudi (P)	...	P. L. R. Tk.	3·20	357	357	1,634	777	857	96	101	...	...	469	62	522	621	398	511	59	74
162	A. Siruvayal (V)	...	P. Tk.	4·70	26	26	109	45	64	43	59	...	...	21	4	33	45	32	45	...	...
163	P. Nerpugapatti (V)	...	P. L. Tk.	...	174	182	742	334	408	92	117	...	...	115	8	218	288	136	33	71	232
164	Illangamangalam (V)	...	Tk.	2·30	82	82	299	150	149	32	28	...	...	25	1	100	37	52	2	48	35
165	Panangudi (P)	...	P. L. D. R. Tk. E.	5·90	470	494	2,031	922	1,109	191	200	...	...	481	133	573	696	399	537	85	90
166	Mummudisanpatti (P)	...	M. Tk.	4·01	259	286	1,251	558	693	10	9	...	...	313	127	324	294	226	215	23	62
167	A. Siruvayal (P)	...	M. L. Rhc. Rly. R. Pt. Tk. E.	...	753	783	3,552	1,658	1,894	153	162	...	...	902	289	936	637	671	525	103	37
168	Malaikandan (P)	...	P. L. Tk.	2·00	119	119	485	234	251	...	...	...	...	121	15	119	123	106	110	5	12
169	Vediyur (P)	...	M. L. Rhc. R.	4·60	328	444	1,657	722	935	126	155	...	...	426	235	344	340	220	272	8	7
			Town Total	**497·00**	**46,100**	**49,426**	**219,797**	**105,333**	**114,464**	**14,147**	**15,459**	...	...	**46,406**	**14,974**	**61,401**	**44,907**	**41,098**	**30,196**	**7,239**	**8,694**

VILLAGE DIRECTORY

TIRUPATTUR TALUK—(contd.)

Location Code Number	Name of Village/Panchayat	A-III M	A-III F	A-IV M	A-IV F	A-V M	A-V F	A-VI M	A-VI F	A-VII M	A-VII F	A-VIII M	A-VIII F	A-IX M	A-IX F	B-X Non-workers M	B-X Non-workers F	Name of the Panchayat in which it is now included with the date of inclusion with other components if any
1	2	21	22	23	24	25	26	27	28	29	30	31	32	33	34	35	36	37
155	Sembanur (P) ...	1	...	5	2	4	1	...	...	1	1	...	...	30	9	324	405	...
156	Kallal (P) ...	8	1	112	36	18	...	29	3	58	7	13	...	196	45	1,022	1,513	...
157	Karundampattu (P) ...	56	25	7	1	9	1	3	1	9	...	3	...	16	14	294	567	...
158	Visalayankottai (P) ...	6	2	4	1	1	...	...	...	3	3	...	...	102	86	263	399	...
159	Vepangulam (P) ...	1	3	3	1	2	...	...	...	...	...	1	...	29	27	289	358	...
160	Alapatti (P) ...	...	...	5	...	...	...	2	...	4	...	...	...	6	...	238	396	...
161	Keelapoongudi (P) ...	4	...	9	7	1	...	1	...	8	1	1	...	41	28	255	236	...
162	A. Siruvayal (V) ...	...	...	...	...	...	...	...	...	...	...	...	...	1	...	12	19	A. Siruvayal (P) merged with L. C. No. 161
163	P. Nerpugapatti (V) ...	7	17	...	...	...	...	...	...	...	...	...	...	4	6	116	120	P. Nerpugapatti (P) 1-7-60
164	Illangamangalam (V) ...	...	...	...	...	...	...	...	...	...	...	...	...	...	...	50	112	...
165	Panangudi (P) ...	9	3	16	21	3	...	3	...	5	9	2	...	51	36	349	413	...
166	Mummudisanpatti (P) ...	7	...	12	...	5	...	6	...	12	3	4	...	29	14	234	399	...
167	A. Siruvayal (P) ...	3	1	10	...	9	...	7	...	17	4	2	...	114	70	722	1,257	...
168	Malaikandan (P) ...	...	...	1	...	2	...	...	...	...	...	...	...	5	1	115	128	...
169	Vediyur (P) ...	3	2	12	...	12	...	...	...	12	2	2	...	75	57	378	595	...
	Total ...	**867**	**289**	**1,867**	**877**	**675**	**42**	**431**	**38**	**1,479**	**199**	**223**	...	**7,522**	**4,572**	**43,932**	**69,557**	

TOWN DIRECTORY

TIRUPATTUR TALUK—(contd.)

Location Code Number	Name of Town		Area in Sq. Miles	Occupied Residential Houses: No. of Houses	Occupied Residential Houses: No. of Households	Total No. of Persons Enumerated: Total	Total No. of Persons Enumerated: Males	Total No. of Persons Enumerated: Females	Scheduled Castes: M	Scheduled Castes: F	Scheduled Tribes: M	Scheduled Tribes: F	Literate and Educated Persons: M	Literate and Educated Persons: F	Total Workers (A-I to A-IX): M	Total Workers (A-I to A-IX): F	A-I: M	A-I: F	A-II: M	A-II: F
1	2		3	4	5	6	7	8	9	10	11	12	13	14	15	16	17	18	19	20
21	Singampunari (P) ...	P. M. H. L. D. R. Pt. Pw. Tk. Ea. E.																		
	Ward 1 E. B. 82 ...	...	...	125	125	610	318	292	24	16	...	...	169	74	185	15	15	1	...	...
	2 83 ...	...	...	172	189	893	453	440	4	6	...	...	290	108	280	139	15	2	5	3
	3 84 ...	...	...	221	235	994	509	485	...	...	...	...	201	79	283	95	9	7	4	4
	85 ...	...	...	117	117	497	239	258	115	131	...	...	105	46	141	88	20	2	67	74
		Total ...	...	**338**	**352**	**1,491**	**748**	**743**	**115**	**131**	...	...	**306**	**125**	**424**	**183**	**29**	**9**	**71**	**78**
	Ward 4 E. B. 86 ...	...	...	89	105	486	243	243	...	...	...	...	146	82	144	32	57	8	16	3
	5 87 ...	...	...	72	77	339	179	160	3	1	...	...	93	31	105	60	39	29	20	19
	6 88 ...	...	...	80	89	429	230	199	...	...	...	...	143	145	120	68	73	61	...	...
	7 89 ...	...	...	102	102	449	221	228	12	13	...	...	124	38	138	66	33	4	10	6
	8 90 ...	...	...	92	92	392	187	205	6	3	...	...	105	27	121	20	49	11	18	2
	9 91 ...	...	...	98	104	482	259	223	4	...	...	...	143	38	156	30	67	11	46	2
	10 92 ...	...	...	134	134	678	338	340	...	...	...	...	197	70	190	93	78	68	33	14
	11 93 ...	...	...	54	54	222	104	118	65	87	...	...	53	12	78	65	8	5	8	40
		Town Total ...	**2·00**	**1,356**	**1,423**	**6,471**	**3,280**	**3,191**	**233**	**257**	...	...	**1,769**	**750**	**1,941**	**771**	**463**	**209**	**227**	**167**
39	Kilasevalpatti (P) ...	P. H. L. R. E. B.																		
	Ward 1 E. B. 45 ...	...	...	118	118	512	245	267	...	...	...	...	169	117	116	21	8	1	1	1
	2 46 ...	...	...	108	108	370	175	195	...	...	...	...	121	91	84	14	8	6	...	...
	3 47 ...	...	...	44	78	329	155	174	...	...	...	...	130	84	66	26	...	...	...	...
	4 48 ...	...	...	71	116	463	212	251	4	6	...	...	159	97	73	17	8	1	9	4
	5 49 ...	...	...	77	124	522	238	284	4	6	...	...	181	148	78	16	15	5	...	...
		Town Total ...	**1·00**	**418**	**544**	**2,196**	**1,025**	**1,171**	**8**	**12**	...	...	**760**	**537**	**417**	**94**	**39**	**13**	**10**	**5**
59	Tirupattur (P) ...	P. M. L. D. Hos. Rhc. Mp. R. Pt. S. Tk. Ea. E. Cs. B.																		
	Ward 1 E. B. 200 ...	...	...	170	188	822	381	441	130	125	...	...	193	87	160	47	18	2	...	...
	2 201 ...	...	...	134	139	681	341	340	28	22	...	...	168	63	155	30	...	...	...	...
	202 ...	...	...	149	149	750	357	393	18	16	...	...	260	163	183	48	12	12	4	4
		Total ...	...	**283**	**288**	**1,431**	**698**	**733**	**46**	**38**	...	...	**428**	**226**	**338**	**78**	**12**	**12**	**4**	**4**
	Ward 3 E. B. 203 ...	...	...	102	160	783	362	421	...	...	...	...	268	214	184	56	10	...	8	3
	204 ...	...	...	157	173	819	395	424	13	13	...	...	255	164	178	74	12	8	4	...
		Total ...	...	**259**	**333**	**1,602**	**757**	**845**	**13**	**13**	...	...	**523**	**378**	**362**	**130**	**22**	**8**	**12**	**3**
	Ward 4 E. B. 205 ...	...	...	123	170	900	452	448	...	...	...	...	348	213	228	18	11	...	...	1
	206 ...	...	...	181	193	850	405	445	...	...	...	...	281	158	203	30	6	...	1	...
		Total ...	...	**304**	**363**	**1,750**	**857**	**893**	...	...	...	...	**629**	**371**	**431**	**48**	**17**	...	**1**	**1**
	Ward 5 E. B. 207 ...	...	...	104	145	898	515	383	...	...	...	...	433	197	242	21	28	1	14	1
	6 208 ...	...	...	163	181	770	351	419	58	...	...	...	292	310	150	42	5	3	4	...
	209 ...	...	...	134	161	796	376	420	...	...	...	...	274	183	175	58	20	2	2	2
		Total ...	...	**297**	**342**	**1,566**	**727**	**839**	1	...	...	...	**566**	**493**	**325**	**100**	**25**	**5**	**6**	**2**
									1	...	...	...								

TOWN

TIRUPATTUR

DIRECTORY

TALUK—(contd.)

Location Code Number	Name of Town		A-III M	A-III F	A-IV M	A-IV F	A-V M	A-V F	A-VI M	A-VI F	A-VII M	A-VII F	A-VIII M	A-VIII F	A-IX M	A-IX F	B-X Non-workers M	B-X Non-workers F
1	2		21	22	23	24	25	26	27	28	29	30	31	32	33	34	35	36
21	Singampunari (P)—(*concld.*)																	
Ward 1	E. B. 82	...	18	3	2	5	17	...	3	...	45	3	14	...	71	3	133	277
2	83	...	2	1	92	101	20	8	10	4	76	7	5	...	55	13	173	301
3	84	...	...	5	6	4	106	38	10	...	73	7	14	...	61	30	226	390
	85	...	...	...	3	5	15	2	3	...	18	...	5	1	10	4	98	170
	Total	...	...	**5**	**9**	**9**	**121**	**40**	**13**	...	**91**	**7**	**19**	**1**	**71**	**34**	**324**	**560**
Ward 4	E. B. 86	...	14	10	7	...	12	1	...	...	16	...	...	...	22	10	99	211
5	87	...	...	...	...	4	6	1	1	...	23	2	...	...	16	5	74	100
6	88	...	2	...	7	1	12	...	...	...	10	...	1	...	15	6	110	131
7	89	...	...	...	25	9	16	2	3	3	21	4	2	1	28	37	83	162
8	90	...	9	1	1	1	6	...	2	...	22	...	4	...	10	5	66	185
9	91	...	1	...	...	4	1	...	...	...	25	1	...	...	16	12	103	193
10	92	...	3	...	6	3	19	...	3	...	33	2	...	...	15	6	148	247
11	93	...	...	...	...	...	...	...	...	...	...	...	...	...	62	20	26	53
	Town Total	...	**49**	**20**	**149**	**137**	**230**	**52**	**35**	**7**	**362**	**26**	**45**	**2**	**381**	**151**	**1,339**	**2,420**
39	Kilasevalpatti (P)—(*concld.*)																	
Ward 1	E. B. 45	...	...	...	3	1	10	...	6	...	21	1	7	1	60	16	129	246
2	46	...	...	...	5	...	9	2	3	...	26	...	2	...	31	6	91	181
3	47	...	2	...	9	5	25	13	1	...	12	...	1	...	16	8	89	148
4	48	...	...	...	...	3	19	...	1	...	11	...	1	...	24	9	139	234
5	49	...	1	...	10	5	8	...	1	...	19	...	2	...	22	6	160	268
	Town Total	...	**3**	...	**27**	**14**	**71**	**15**	**12**	...	**89**	**1**	**13**	**1**	**153**	**45**	**608**	**1,077**
59	Tirupattur (P)—(*contd.*)																	
Ward 1	E. B. 200	...	5	1	...	2	14	...	21	1	15	1	2	...	85	40	221	394
2	201	...	12	...	...	...	31	7	5	...	79	6	2	4	26	13	186	310
	202	...	9	1	1	1	31	2	6	...	57	3	8	...	55	25	174	345
	Total	...	**21**	**1**	**1**	**1**	**62**	**9**	**11**	...	**136**	**9**	**10**	**4**	**81**	**38**	**360**	**655**
Ward 3	E. B. 203	...	9	...	1	1	22	...	7	...	23	1	5	...	99	51	178	365
	204	...	1	1	3	4	26	8	7	...	56	2	7	...	62	51	217	350
	Total	...	**10**	**1**	**4**	**5**	**48**	**8**	**14**	...	**79**	**3**	**12**	...	**161**	**102**	**395**	**715**
Ward 4	E. B. 205	...	1	1	7	4	34	4	27	...	85	...	13	...	50	8	224	430
	206	...	...	...	4	4	25	...	17	...	65	2	10	...	75	24	222	415
	Total	...	**1**	**1**	**11**	**8**	**59**	**4**	**44**	...	**150**	**2**	**23**	...	**125**	**32**	**426**	**845**
Ward 5	E. B. 207	...	4	...	...	...	27	3	14	...	63	3	10	...	82	13	273	362
6	208	...	7	...	2	1	13	1	7	...	29	2	6	...	77	35	201	377
	209	...	4	...	22	38	21	2	7	6	33	2	15	...	51	6	201	362
	Total	...	**11**	...	**24**	**39**	**34**	**3**	**14**	**6**	**62**	**4**	**21**	...	**128**	**41**	**402**	**739**

TOWN

TIRUPATTUR

DIRECTORY

TALUK—(contd.)

Location Code Number	Name of Town	Area in Sq. Miles	Occupied Residential Houses: No. of Houses	Occupied Residential Houses: No. of Households	Total No. of Persons Enumerated: Total	Total No. of Persons Enumerated: Males	Total No. of Persons Enumerated: Females	Scheduled Castes: M	Scheduled Castes: F	Scheduled Tribes: M	Scheduled Tribes: F	Literate and Educated Persons: M	Literate and Educated Persons: F	Total Workers (A-I to A-IX): M	Total Workers (A-I to A-IX): F	A-I: M	A-I: F	A-II: M	A-II: F
1	2	3	4	5	6	7	8	9	10	11	12	13	14	15	16	17	18	19	20
59	Tirupattur (P)—(*contd.*)																		
	Ward 7 E. B. 210	...	137	159	703	312	391	18	15	...	...	206	176	139	67	23	22	9	...
	211	...	158	158	768	334	434	2	...	...	...	242	174	155	107	17	43	13	20
	Total ...	**...**	**295**	**317**	**1,471**	**646**	**825**	**20**	**15**	...	...	**448**	**350**	**294**	**174**	**40**	**65**	**22**	**20**
	Ward 8 E. P. 212	...	216	230	1,026	487	539	62	64	...	...	267	127	262	42	62	13	6	...
	9 213	...	286	286	1,208	576	632	121	139	...	...	363	201	313	181	12	7	5	1
	10 214	...	160	202	798	362	436	198	237	...	...	224	117	206	209	24	19	...	...
	11 215	...	193	233	1,009	421	588	...	...	...	...	272	197	221	185	42	74	30	19
	12 216	...	224	224	929	396	533	39	40	...	...	287	169	223	147	60	34	11	11
	Town Total ...	**5·42**	**2,791**	**3,151**	**14,510**	**6,823**	**7,687**	**688**	**671**	...	...	**4,633**	**2,913**	**3,377**	**1,362**	**362**	**240**	**111**	**62**
68	Kanadukathan (P) ... P. L. D. Hos. Mcw. R. Pt. S. Pw. Tk. E.																		
	Ward 1 E. B. 236	...	43	75	377	192	185	...	...	...	...	111	54	96	10	3	1	...	...
	2 237	...	70	126	510	242	268	...	...	...	...	159	99	99	5	...	...	...	...
	3 238	...	110	225	860	417	443	5	5	...	...	254	157	195	39	...	...	...	...
	4 239	...	51	120	438	227	261	...	...	...	...	160	106	96	17	8	...	2	...
	5 240	...	104	131	512	255	257	...	...	...	...	151	164	133	29	8	1	7	1
	6 241	...	107	116	542	242	300	...	...	...	...	188	105	121	118	73	100	4	7
	7 242	...	72	95	399	184	215	22	37	1	1	121	67	82	17	26	7	13	2
	8 243	...	56	123	548	254	294	...	...	...	...	200	133	121	29	34	25	6	2
	9 244	...	82	90	388	176	212	...	...	...	...	121	67	86	56	24	42	1	6
	10 245	...	71	96	349	171	178	...	...	...	...	128	63	85	84	67	62	1	21
	Town Total ...	**2·00**	**766**	**1,197**	**4,973**	**2,360**	**2,613**	**27**	**42**	**1**	**1**	**1,593**	**1,015**	**1,114**	**404**	**243**	**238**	**34**	**39**
71	Pallathur (P) ... P. M. H. C. T. L. D. Hos. R. Pt. S. Tk. Ea. E.																		
	Ward 1 E. B. 254	...	179	204	831	374	457	97	117	...	...	168	40	178	55	53	21	1	...
	2 255	...	83	101	441	194	247	...	...	...	...	156	94	100	48	28	42	2	1
	3 256	...	85	85	374	182	192	...	...	...	...	141	119	77	6	...	1	...	...
	4 257 Part-A ...	...	41	41	154	65	89	1	3	...	...	52	57	27	11	...	...	...	...
	5 257 Part-B ...	...	91	91	400	179	221	...	...	...	...	150	166	94	2	...	...	...	...
	6 258	...	85	90	356	180	176	2	2	...	...	122	76	72	7	...	...	...	...
	7 259	...	124	132	544	239	305	3	1	...	...	170	153	111	19	9	2	1	1
	8 260 Part-A ...	...	54	91	356	170	186	...	...	...	...	141	111	68	10	...	...	...	...
	9 260 Part-B ...	...	45	67	301	149	152	14	14	...	...	100	71	55	6	...	...	...	...
	10 261	...	157	157	787	403	384	9	11	...	...	244	139	197	24	...	1	...	...
	11 262	...	48	66	239	105	134	...	...	...	...	79	81	54	44	...	...	...	...
	12 263	...	182	182	777	385	392	50	55	...	...	189	85	235	135	45	7	7	...
	Town Total ...	**1·00**	**1,174**	**1,307**	**5,560**	**2,625**	**2,935**	**176**	**203**	...	...	**1,712**	**1,192**	**1,268**	**367**	**135**	**74**	**11**	**2**

TOWN

TIRUPATTUR

DIRECTORY

TALUK—(contd.)

Location Code Number	Name of Town		A-III M	A-III F	A-IV M	A-IV F	A-V M	A-V F	A-VI M	A-VI F	A-VII M	A-VII F	A-VIII M	A-VIII F	A-IX M	A-IX F	B-X Non-workers M	B-X Non-workers F
1	2		21	22	23	24	25	26	27	28	29	30	31	32	33	34	35	36
59	Tirupattur (P)—(*concld.*)																	
Ward 7	E. B. 210	...	3	...	1	5	20	...	1	1	28	6	5	...	49	33	173	324
	211	...	6	1	...	2	14	1	15	...	33	12	9	...	48	28	179	327
	Total	...	**9**	**1**	**1**	**7**	**34**	**1**	**16**	**1**	**61**	**18**	**14**	...	**97**	**61**	**352**	**651**
Ward 8	E. B. 212	...	6	5	14	2	27	2	8	...	60	3	4	...	75	17	225	497
9	213	...	11	3	69	73	34	3	11	...	48	...	9	...	114	94	263	451
10	214	...	11	...	1	2	7	1	2	...	13	...	3	...	145	187	156	227
11	215	...	12	1	5	2	21	2	10	...	56	4	1	...	44	83	200	403
12	216	...	17	2	29	24	12	3	30	40	33	3	1	...	30	30	173	386
	Town Total	...	**118**	**16**	**59**	**165**	**379**	**39**	**195**	**48**	**776**	**50**	**110**	**4**	**1,167**	**738**	**3,446**	**6,325**
68	Kanadukathan (P)—(*concld.*)																	
Ward 1	E. B. 236	...	2	...	...	...	17	...	5	...	19	1	2	...	48	8	96	175
2	237	...	2	...	1	...	20	...	4	...	19	...	3	...	50	5	143	263
3	238	...	11	2	11	...	21	...	7	2	12	2	3	...	130	33	222	404
4	239	...	15	...	3	2	12	...	1	...	22	...	2	...	31	15	131	244
5	240	...	12	...	1	...	22	...	6	14	14	5	3	...	60	7	122	228
6	241	...	1	...	1	...	14	...	...	...	5	1	1	...	22	10	121	182
7	242	...	1	...	1	...	11	...	13	...	5	1	3	...	9	7	102	198
8	243	...	...	...	15	...	26	...	1	...	19	...	1	...	19	2	133	265
9	244	...	4	...	8	...	13	1	1	...	6	1	1	...	28	6	90	156
10	245	...	...	...	1	...	2	...	...	...	4	...	...	...	10	1	86	94
	Town Total	...	**48**	**2**	**42**	**2**	**158**	**2**	**38**	**16**	**125**	**11**	**19**	...	**407**	**94**	**1,246**	**2,209**
71	Pallathur (P)—(*concld.*)																	
Ward 1	E. B. 254	...	...	...	...	...	33	2	6	...	14	4	...	...	71	28	196	402
2	255	...	...	...	...	2	17	...	...	...	31	1	1	...	21	2	94	199
3	256	...	...	...	...	...	11	...	7	...	16	...	...	...	43	5	105	186
4	257 Part-A	...	...	...	...	...	2	...	...	...	3	1	5	...	17	10	38	78
5	257 Part-B	...	1	...	...	...	9	...	...	...	28	...	1	...	55	2	85	219
6	258	...	1	...	2	...	16	2	2	...	23	...	1	...	27	5	108	169
7	259	...	...	...	2	...	29	1	3	...	21	1	...	...	46	14	128	286
8	260 Part-A	...	1	...	1	...	22	...	3	...	11	...	...	...	30	10	102	176
9	260 Part-B	...	2	...	...	...	15	...	1	...	16	...	2	...	19	6	94	146
10	251	...	6	1	1	...	30	1	21	...	27	4	3	...	109	17	206	360
11	262	...	1	...	...	...	10	3	3	2	5	1	...	...	35	38	51	90
12	263	...	3	3	...	...	28	...	7	1	13	1	1	...	131	123	150	257
	Town Total	...	**15**	**4**	**6**	**2**	**222**	**9**	**53**	**3**	**208**	**13**	**14**	...	**604**	**260**	**1,357**	**2,568**

TOWN DIRECTORY

TIRUPATTUR TALUK—(contd.)

Location Code Number	Name of Town		Area in Sq. Miles	Occupied Residential Houses: No. of Houses	Occupied Residential Houses: No. of Households	Total No. of Persons Enumerated: Total	Total No. of Persons Enumerated: Males	Total No. of Persons Enumerated: Females	Scheduled Castes: M	Scheduled Castes: F	Scheduled Tribes: M	Scheduled Tribes: F	Literate and Educated Persons: M	Literate and Educated Persons: F	Total Workers (A-I to A-IX): M	Total Workers (A-I to A-IX): F	A-I: M	A-I: F	A-II: M	A-II: F
1	2		3	4	5	6	7	8	9	10	11	12	13	14	15	16	17	18	19	20
116 Kottaiyur (P) ...	P. M. H. L. D. R. Tk. E.																			
Ward 1	E. B. 348 ...	...	...	104	104	530	239	291	30	30	...	...	47	9	97	16	19	1	32	1
2	349 ...	...	...	63	63	260	123	137	...	...	...	...	96	38	47	12	5	3	2	...
3	350 ...	...	...	27	31	129	66	63	...	...	...	...	34	19	31	9	9	...	3	3
4	351 ...	...	...	89	109	503	241	262	105	99	...	...	145	49	125	57	34	27	2	4
5	352 ...	...	...	58	73	324	154	170	...	...	...	...	113	85	44	...	2	...	1	...
6	353 ...	...	...	147	166	678	314	364	...	...	...	...	137	62	175	34	18	6	2	...
7	354 ...	...	...	76	122	506	240	266	...	...	...	...	153	100	104	24	3	2	...	...
8	355 ...	...	...	106	125	491	227	264	...	...	...	...	160	109	58	3	7	...	...	...
9	356 ...	...	...	69	107	496	237	259	23	25	...	...	190	142	114	15	5	...	...	...
10	357 ...	...	...	126	155	647	324	323	9	8	...	...	169	83	157	6	...	...	4	...
11	358 ...	...	...	112	130	466	215	251	...	...	...	...	151	87	101	36	13	4	...	...
12	359 ...	...	...	159	176	748	365	383	105	87	...	...	109	46	205	129	42	68	1	1
		Town Total ...	1·50	1,136	1,361	5,778	2,745	3,033	272	249	...	...	1,504	829	1,258	341	157	111	47	9
118 Kandanur (P) ...	P.H. T. L. Hos. Rly. R. Tk. Pt.																			
Ward 1	E. B. 361 ...	...	...	57	83	335	159	176	...	...	...	...	106	66	58	5	19	...	...	...
2	362 ...	...	...	53	59	275	136	139	...	...	...	...	113	84	53	7	9	1	...	...
3	363 ...	...	...	75	79	333	155	178	...	...	...	...	116	76	74	29	41	20	1	1
4	364 ...	...	...	57	57	240	120	120	84	68	...	...	80	34	66	26	15	12	30	11
5	365 ...	...	...	87	100	429	201	228	...	...	...	...	159	141	65	4	1	1	...	...
6	366 ...	...	...	46	71	307	138	169	...	...	...	...	115	97	35	4	2	2	...	...
7	367 ...	...	...	53	60	253	127	126	...	...	...	...	107	66	34	...	...	...	...	...
8	368 ...	...	...	64	90	388	191	197	...	...	...	...	144	93	65	6	1	...	3	...
9	369 ...	...	...	149	165	742	383	359	...	...	...	...	201	97	198	32	4	...	...	...
10	370 ...	...	...	130	149	637	310	327	...	...	...	...	197	111	139	23	2	...	...	...
11	371 ...	...	...	141	166	701	313	388	...	...	...	...	204	100	166	64	89	44	2	1
12	372 ...	...	...	206	264	1,004	467	537	56	58	...	...	188	76	230	147	67	90	...	...
		Town total ...	2·00	1,118	1,343	5,644	2,700	2,944	140	126	...	...	1,730	1,041	1,183	347	250	170	36	13
121 Puduvayal (P) ...	P. M. L. Mcw. Rly. R. Pt. Tk. E.																			
Ward 1	E. B. 375 ...	...	...	61	79	327	152	175	...	...	...	...	106	73	65	10	21	7	...	...
2	376 ...	...	...	213	239	1,065	527	538	184	162	...	...	289	103	278	85	12	...	...	...
3	377 ...	...	...	91	110	475	241	234	37	33	...	...	131	52	128	63	14	14	2	1
4	378 ...	...	...	75	85	417	206	211	2	1	...	...	149	74	101	28	13	19	1	...
5	379 ...	...	...	82	101	399	193	206	...	...	...	...	149	86	87	22	13	18	1	...
6	380 ...	...	...	136	146	609	289	320	...	...	...	...	205	130	129	4	15	...	...	...
7	381 ...	...	...	47	70	304	148	156	...	...	...	...	123	76	61	10	4	...	...	...

TOWN

TIRUPATTUR

DIRECTORY

TALUK—(contd.)

Location Code Number	Name of Town		A-III		A-IV		A-V		A-VI		A-VII		A-VIII		A-IX		B-X Non-workers	
			M	F	M	F	M	F	M	F	M	F	M	F	M	F	M	F
1	2		21	22	23	24	25	26	27	28	29	30	31	32	33	34	35	36
116	Kottaiyur (P)—(*concld.*)																	
	Ward 1	E. B. 348 ...	...	...	...	...	2	...	...	...	10	2	...	...	34	12	142	275
	2	349 ...	...	...	...	...	8	...	1	...	10	...	1	...	20	9	76	125
	3	350 ...	...	...	1	...	2	...	...	...	1	...	...	...	15	6	35	54
	4	351 ...	1	...	1	...	4	...	14	...	10	1	1	...	58	25	116	205
	5	352 ...	...	...	...	...	2	...	...	...	10	...	1	...	28	...	110	170
	6	353 ...	2	...	1	1	19	2	15	...	12	6	4	...	102	19	139	330
	7	354 ...	10	2	...	...	15	2	3	...	15	...	7	...	51	18	136	242
	8	355 ...	1	...	1	1	12	...	2	...	13	2	2	...	20	...	169	261
	9	356 ...	...	...	1	...	15	1	11	...	21	3	6	...	55	11	123	244
	10	357 ...	...	2	...	...	13	...	12	...	25	...	15	...	88	4	167	317
	11	358 ...	...	2	2	8	20	2	1	...	15	7	3	...	47	13	114	215
	12	359 ...	2	34	...	...	11	...	14	...	11	4	1	...	123	22	160	254
		Town Total ...	**16**	**40**	**7**	**10**	**123**	**7**	**73**	...	**153**	**25**	**41**	...	**641**	**139**	**1,487**	**2,692**
118	Kandanur (P)—(*concld.*)																	
	Ward 1	E. B. 361 ...	1	...	...	...	...	1	...	...	1	1	...	...	37	3	101	171
	2	362 ...	...	...	...	...	...	...	1	...	5	1	5	...	33	5	83	132
	3	363 ...	1	2	1	...	3	...	...	...	9	...	2	...	16	6	81	149
	4	364 ...	...	...	1	1	1	...	1	...	...	...	1	...	17	2	54	94
	5	365 ...	...	...	1	...	4	...	2	...	7	...	2	...	48	3	136	224
	6	366 ...	...	...	1	...	5	...	...	...	13	...	2	...	12	2	103	165
	7	367 ...	2	...	...	...	5	...	1	...	7	...	5	...	14	...	93	126
	8	368 ...	1	...	...	...	18	...	1	...	7	...	7	...	27	6	125	191
	9	369 ...	2	3	...	...	70	3	11	1	21	1	3	...	87	24	185	327
	10	370 ...	...	...	...	...	29	...	23	...	30	3	6	...	49	20	171	304
	11	371 ...	...	3	3	3	10	1	1	...	6	1	4	...	51	11	147	324
	12	372 ...	5	6	3	2	19	...	5	...	11	1	...	...	120	48	237	390
		Town Total ...	**12**	**14**	**10**	**6**	**164**	**5**	**46**	**1**	**117**	**8**	**37**	...	**511**	**130**	**1,517**	**2,597**
121	Puduvayal (P)—(*contd.*)																	
	Ward 1	E. B. 375 ...	...	...	...	...	11	...	1	...	4	1	2	...	26	2	87	165
	2	376 ...	...	...	...	...	44	1	2	...	62	4	19	...	139	80	249	453
	3	377 ...	4	...	1	2	20	3	1	1	42	8	6	...	38	34	113	171
	4	378 ...	...	...	...	1	15	...	2	...	33	...	7	...	30	8	105	183
	5	379 ...	1	...	...	...	9	2	2	...	15	...	3	...	43	2	106	184
	6	380 ...	2	...	1	1	11	1	24	...	15	...	11	...	50	2	160	316
	7	381 ...	...	...	...	2	16	...	...	...	19	...	3	...	19	8	87	146

TOWN

TIRUPATTUR

DIRECTORY

TALUK—(contd.)

Location Code Number	Name of Town	Area in Sq. Miles	Occupied Residential Houses: No. of Houses	Occupied Residential Houses: No. of Households	Total No. of Persons Enumerated: Total	Total No. of Persons Enumerated: Males	Total No. of Persons Enumerated: Females	Scheduled Castes: M	Scheduled Castes: F	Scheduled Tribes: M	Scheduled Tribes: F	Literate and Educated Persons: M	Literate and Educated Persons: F	Total Workers (A-I to A-IX): M	Total Workers (A-I to A-IX): F	A-I: M	A-I: F	A-II: M	A-II: F
1	2	3	4	5	6	7	8	9	10	11	12	13	14	15	16	17	18	19	20
121	Puduvayal (P)—(*contd.*)																		
	Ward 8 E. B. 382	...	49	105	370	166	204	...	...	...	...	139	103	51	18	6	...	...	...
	9 383	...	37	76	257	120	137	...	...	...	...	107	62	40	16	11	7	...	...
	10 384	...	45	63	245	115	130	7	6	...	...	71	35	54	14	6	...	...	...
	Town Total	**2·00**	**836**	**1,074**	**4,468**	**2,157**	**2,311**	**230**	**202**	...	...	**1,469**	**794**	**994**	**270**	**115**	**65**	**4**	**1**
141	Karaikudi (M) ... P. M. H. C. T. L. D. Hos. Rhc. Mcw. Mp. Rly. R. Pt. S. Pw. Tk. Ea. E. Vh. Cs. B.																		
	Ward 1 E. B. 1	...	99	101	443	224	219	...	...	...	...	109	72	130	21	18	12	9	...
	2	...	77	88	397	199	198	1	...	...	...	129	49	111	52	45	42	4	1
	3	...	123	133	607	306	301	211	155	...	...	106	18	189	121	32	38	...	...
	Total ...	...	**299**	**322**	**1,447**	**729**	**718**	**212**	**155**	...	...	**344**	**139**	**430**	**194**	**95**	**92**	**13**	**1**
	Ward 2 E. B. 4-A	...	68	68	336	163	173	...	...	...	...	92	25	83	7	26	...	...	...
	3 4-B	...	61	61	272	145	127	...	...	...	...	100	50	51	1	...	...	...	...
	5	...	114	114	541	269	272	...	...	...	...	212	140	93	15	...	...	...	...
	6	...	70	78	383	210	173	...	...	...	...	147	72	90	1	1	...	...	...
	7	...	125	138	577	291	286	...	...	...	...	214	146	95	5	...	...	...	...
	8-A	...	22	25	121	57	64	...	...	...	...	29	14	27	20	...	...	...	...
	Total ...	...	**392**	**416**	**1,894**	**972**	**922**	**24**	**20**	...	...	**702**	**422**	**356**	**42**	**1**	...	...	...
	Ward 4 E. B. 9	...	133	138	550	294	256	12	14	...	...	202	81	185	28	...	...	...	...
	10	...	134	134	634	299	335	**36**	**34**	...	...	226	100	193	19	...	...	...	...
	Total ...	...	**267**	**272**	**1,184**	**593**	**591**	3	3	...	...	**428**	**181**	**378**	**47**	...	...	...	...
	Ward 5 E. B. 11	...	124	124	652	329	323	...	...	...	...	197	162	142	29	...	...	...	...
	12-A	...	34	50	132	78	54	**3**	**3**	...	...	60	17	40	...	...	...	...	...
	Total ...	...	**158**	**174**	**784**	**407**	**377**	**6**	14	...	...	**257**	**179**	**182**	**29**	...	...	...	...
	Ward 6 E. B. 12-B	...	40	72	339	177	162	...	...	...	...	123	63	90	9	...	...	...	...
	13	...	121	124	504	253	251	13	8	...	...	183	103	126	21	...	...	...	...
	14-A	...	104	125	406	222	184	**19**	**22**	...	...	117	26	144	49	...	...	...	...
	Total ...	...	**265**	**321**	**1,249**	**652**	**597**	34	33	...	...	**423**	**192**	**360**	**79**	...	...	...	...
	Ward 7 E. B. 14-B	...	104	105	479	235	244	...	...	...	...	168	125	124	29	2	...	...	...
	15	...	99	126	636	310	326	**2**	**1**	...	...	248	199	143	10	**1**	...	...	...
	16	...	133	134	602	304	298	...	...	...	...	217	118	156	7	1	...	...	...
	17	...	98	119	585	258	327	...	...	...	...	215	207	114	11	...	...	...	...
	18	...	102	116	564	276	288	...	...	...	...	228	189	133	5	...	...	...	...
	19	...	118	118	594	296	298	...	...	...	...	230	186	139	12	7	3	...	...
	Total ...	...	**654**	**718**	**3,460**	**1,679**	**1,781**	**36**	**34**	...	...	**1,306**	**1,024**	**809**	**74**	**11**	**3**	...	...

TOWN

TIRUPATTUR

DIRECTORY

TALUK—(contd.)

Location Code Number	Name of Town	A-III M	A-III F	A-IV M	A-IV F	A-V M	A-V F	A-VI M	A-VI F	A-VII M	A-VII F	A-VIII M	A-VIII F	A-IX M	A-IX F	B-X Non-workers M	B-X Non-workers F
1	2	21	22	23	24	25	26	27	28	29	30	31	32	33	34	35	36
121	Puduvayal (P)—(*concld.*)																
Ward 8	E. B. 382 ...	3	...	1	2	4	2	2	...	11	...	4	...	20	14	115	186
9	383 ...	...	...	2	4	9	...	1	1	2	...	1	...	14	4	80	121
10	384 ...	...	...	1	4	9	...	6	1	12	3	3	...	17	6	61	116
	Town Total ...	**10**	...	**6**	**16**	**148**	**9**	**41**	**3**	**215**	**16**	**59**	...	**396**	**160**	**1,163**	**2,041**
141	Karaikudi (M)—(*contd.*)																
Ward 1	E. B. 1 ...	2	...	...	1	7	...	5	...	5	1	4	...	80	7	94	198
	2 ...	...	1	...	1	22	...	8	...	10	...	...	...	22	7	88	146
	3 ...	2	...	...	...	21	...	5	2	16	...	3	...	110	81	117	180
	Total ...	**4**	**1**	...	**2**	**50**	...	**18**	**2**	**31**	**1**	**7**	...	**212**	**95**	**299**	**524**
Ward 2	E. B. 4-A ...	...	1	...	...	16	...	9	...	10	4	3	...	19	2	80	166
3	4-B ...	...	...	...	...	11	...	2	...	7	1	...	...	31	...	94	126
	5 ...	1	...	4	1	13	...	2	...	12	...	6	...	55	14	176	257
	6 ...	...	...	1	...	1	...	...	...	10	...	3	...	74	1	120	172
	7 ...	1	...	...	...	8	...	1	...	8	...	1	...	76	5	196	281
	8-A ...	...	...	...	...	4	...	2	...	...	...	1	...	20	20	30	44
	Total ...	**2**	...	**5**	**1**	**37**	...	**7**	...	**37**	**1**	**11**	...	**256**	**40**	**616**	**880**
Ward 4	E. B. 9 ...	...	...	6	1	62	8	16	2	50	2	5	...	46	15	109	228
	10 ...	8	1	...	...	51	2	54	12	62	...	3	...	15	4	106	316
	Total ...	**8**	**1**	**6**	**1**	**113**	**10**	**70**	**14**	**112**	**2**	**8**	...	**61**	**19**	**215**	**544**
Ward 5	E. B. 11 ...	...	...	...	...	24	...	5	...	15	2	9	...	89	27	187	294
	12-A ...	...	...	...	...	2	...	1	...	6	...	15	...	16	...	38	54
	Total ...	...	...	...	...	**26**	...	**6**	...	**21**	**2**	**24**	...	**105**	**27**	**225**	**348**
Ward 6	E. B. 12-B ...	14	...	4	1	4	1	4	...	22	1	16	...	26	6	87	153
	13 ...	1	1	1	...	37	...	5	3	26	2	13	...	43	15	127	230
	14-A ...	10	4	8	1	27	3	4	...	19	4	26	2	50	35	78	135
	Total ...	**25**	**5**	**13**	**2**	**68**	**4**	**13**	**3**	**67**	**7**	**55**	**2**	**119**	**56**	**292**	**518**
Ward 7	E. B. 14-B ...	3	4	...	...	37	1	13	5	20	2	10	...	39	17	111	215
	15 ...	...	...	2	2	26	1	1	...	48	...	9	...	56	7	167	316
	16 ...	...	...	...	...	43	...	6	...	42	...	18	...	46	7	148	291
	17 ...	2	...	1	...	10	2	1	...	41	2	5	...	54	7	144	316
	18 ...	1	...	...	...	7	...	...	...	62	...	3	...	60	5	143	283
	19 ...	1	...	2	1	12	...	1	...	65	...	10	...	41	8	157	286
	Total ...	**7**	**4**	**5**	**3**	**135**	**4**	**22**	**5**	**278**	**4**	**55**	...	**296**	**51**	**870**	**1,707**

Location Code Number	Name of Town	Area in Sq. Miles	Occupied Residential Houses: No. of Houses	Occupied Residential Houses: No. of Households	Total No. of Persons Enumerated: Total	Total No. of Persons Enumerated: Males	Total No. of Persons Enumerated: Females	Scheduled Castes: M	Scheduled Castes: F	Scheduled Tribes: M	Scheduled Tribes: F	Literate and Educated Persons: M	Literate and Educated Persons: F	Total Workers (A-I to A-IX): M	Total Workers (A-I to A-IX): F	A-I: M	A-I: F	A-II: M	A-II: F
1	2	3	4	5	6	7	8	9	10	11	12	13	14	15	16	17	18	19	20
141	Karaikudi (M)—(*contd.*)																		
	Ward 8 E. B. 20	...	136	136	620	305	315	...	...	...	...	199	129	148	9	...	...	1	...
	21	...	160	160	704	324	380	...	...	...	...	256	159	164	22	...	...	...	...
	22-A	...	67	68	269	124	145	...	...	...	...	87	53	64	7	...	1	1	...
	Total ...	...	**363**	**364**	**1,593**	**753**	**840**	...	...	...	...	**542**	**341**	**376**	**28**	...	**1**	**2**	...
	Ward 9 E. B. 22-B	...	50	50	183	95	88	46	44	...	...	48	25	46	20	...	...	...	...
	23	...	189	189	901	457	444	...	...	...	...	314	131	237	21	3	3	3	1
	24	...	149	149	836	428	408	...	...	...	...	310	141	212	5	3	...	...	...
	25	...	112	112	495	247	248	...	...	...	...	192	106	137	22	8	10	...	...
	26	...	92	92	415	207	208	...	...	...	...	157	100	104	11	...	...	...	...
	Total ...	...	**592**	**592**	**2,830**	**1,431**	**1,396**	**46**	**44**	...	...	**1,021**	**503**	**736**	**79**	**14**	**13**	**3**	**1**
	Ward 10 E. B. 27	...	120	140	641	324	317	45	41	...	...	221	171	161	37	3	...	1	...
	28-A	...	111	128	512	250	262	5	4	1	1	145	99	117	54	1	4	1	...
	Total ...	...	**231**	**268**	**1,153**	**574**	**579**	**50**	**45**	**1**	**1**	**366**	**270**	**278**	**91**	**4**	**4**	**2**	...
	Ward 11 E. B. 28-B	...	176	176	773	432	341	4	3	...	...	336	225	183	29	2	2	...	...
	12 28-C	...	40	40	213	114	99	15	10	...	...	65	24	50	34	10	14	...	...
	29	...	108	108	434	225	209	37	29	...	...	187	96	123	4	...	...	...	...
	30	...	110	110	417	230	187	39	31	...	...	107	22	120	3	...	...	...	...
	Total ...	...	**258**	**258**	**1,064**	**569**	**495**	**91**	**70**	...	...	**359**	**142**	**293**	**41**	**10**	**14**	...	...
	Ward 13 E. B. 31	...	105	202	752	364	388	...	...	...	...	204	73	202	43	4	...	1	...
	32	...	141	151	588	291	297	28	23	...	...	149	41	165	31	1	...	...	...
	Total ...	...	**246**	**353**	**1,340**	**655**	**685**	**28**	**23**	...	...	**353**	**114**	**367**	**74**	**5**	...	**1**	...
	Ward 14 E. B. 33	...	103	120	492	232	260	...	...	...	...	161	118	121	16	1	...	...	...
	34	...	109	181	818	383	435	...	...	...	...	274	206	182	69	...	...	...	...
	35	...	129	177	826	361	465	14	62	...	...	257	201	164	28	7	4	...	...
	36	...	150	175	767	391	376	1	...	...	...	219	88	234	97	1	...	...	...
	Total ...	...	**491**	**653**	**2,903**	**1,367**	**1,536**	**15**	**62**	...	...	**911**	**613**	**701**	**210**	**9**	**4**	...	...
	Ward 15 E. B. 37	...	123	163	702	339	363	...	...	...	...	233	174	133	27	1	...	...	...
	38	...	202	205	932	445	487	...	...	...	...	272	112	194	25	21	5	...	...
	39	...	108	130	588	306	282	2	2	...	...	195	100	177	22	1	...	...	...
	Total ...	...	433	**498**	**2,222**	**1,090**	**1,132**	**2**	**2**	...	...	**700**	**386**	**504**	**74**	**23**	**5**	...	...
	Ward 16 E. B. 40	...	130	163	719	363	356	...	...	...	...	224	106	168	23	...	...	...	...
	41	...	127	155	635	299	336	...	...	...	...	219	141	159	23	...	...	...	...
	42	...	85	85	309	152	157	...	...	...	...	128	73	72	8	1	1	...	...
	43	...	85	118	529	257	272	...	...	...	...	200	144	139	26	2	...	...	...
	Total ...	...	**427**	**521**	**2,192**	**1,071**	**1,121**	...	...	...	...	**771**	**464**	**538**	**80**	**3**	**1**	...	...

TOWN

TIRUPATTUR

DIRECTORY

TALUK—(contd.)

Location Code Number	Name of Town		A-III M	A-III F	A-IV M	A-IV F	A-V M	A-V F	A-VI M	A-VI F	A-VII M	A-VII F	A-VIII M	A-VIII F	A-IX M	A-IX F	B-X Non-workers M	B-X Non-workers F
1	2		21	22	23	24	25	26	27	28	29	30	31	32	33	34	35	36
141	Karaikudi (M)—(*contd.*)																	
	Ward 8	E. B. 20 ...	2	...	1	...	41	...	6	1	38	...	13	...	46	8	157	306
		21 ...	3	...	1	3	52	...	10	...	38	2	7	...	53	17	160	358
		22-A ...	...	...	4	...	20	...	5	...	19	...	2	...	13	6	60	138
		Total ...	**5**	...	**6**	**3**	**113**	...	**21**	**1**	**95**	**2**	**22**	...	**112**	**31**	**377**	**802**
	Ward 9	E. B. 22-B ...	1	...	...	...	9	...	2	...	2	1	...	...	32	19	49	68
		23 ...	1	...	2	...	52	...	9	4	95	5	16	...	56	8	220	423
		24 ...	1	...	...	...	45	...	4	...	109	1	13	...	37	4	216	403
		25 ...	1	...	4	4	32	1	6	...	41	1	13	...	32	6	110	226
		26 ...	...	...	...	...	23	...	3	...	31	1	8	...	39	10	103	197
		Total ...	**4**	...	**6**	**4**	**161**	**1**	**24**	**4**	**278**	**9**	**50**	...	**196**	**47**	**698**	**1,317**
	Ward 10	E. B. 27 ...	7	...	5	...	14	...	4	...	36	...	12	...	79	37	163	280
		28-A ...	...	...	3	1	9	...	9	12	20	5	19	...	55	32	133	208
		Total ...	**7**	...	**8**	**1**	**23**	...	**13**	**12**	**56**	**5**	**31**	...	**134**	**69**	**296**	**488**
	Ward 11	E. B. 28-B ...	1	...	...	...	3	...	4	...	14	1	5	...	154	26	249	312
	12	28-C ...	...	...	1	4	16	1	3	...	3	...	2	...	15	15	64	65
		29 ...	...	2	...	1	3	...	1	...	10	1	65	...	44	...	102	205
		30 ...	...	...	...	...	2	1	2	...	16	...	70	1	30	1	110	184
		Total ...	...	**2**	**1**	**5**	**21**	**2**	**6**	...	**29**	**1**	**137**	**1**	**89**	**16**	**276**	**454**
	Ward 13	E. B. 31 ...	5	1	...	...	42	5	15	7	42	5	12	...	81	25	162	345
		32 ...	...	...	17	9	46	2	15	1	26	2	9	...	51	17	126	266
		Total ...	**5**	**1**	**17**	**9**	**88**	**7**	**30**	**8**	**68**	**7**	**21**	...	**132**	**42**	**288**	**611**
	Ward 14	E. B. 33 ...	1	...	16	11	34	...	5	...	27	1	1	...	36	4	111	244
		34 ...	...	...	56	58	45	2	3	...	44	3	7	...	27	6	201	356
		35 ...	...	...	5	7	34	...	4	...	48	...	11	...	55	17	197	437
		36 ...	...	...	28	21	28	1	1	1	79	3	6	...	91	71	157	279
		Total ...	**1**	...	**105**	**97**	**141**	**3**	**13**	**1**	**198**	**7**	**25**	...	**209**	**98**	**666**	**1,326**
	Ward 15	E. B. 37 ...	3	...	12	6	39	...	3	...	34	2	2	...	39	19	206	336
		38 ...	1	...	6	5	41	1	7	...	52	2	6	...	60	12	251	462
		39 ...	...	...	16	5	25	...	4	...	31	3	8	...	92	14	129	260
		Total ...	**4**	...	**34**	**16**	**105**	**1**	**14**	...	**117**	**7**	**16**	...	**191**	**45**	**586**	**1,058**
	Ward 16	E. B. 40 ...	1	...	2	...	45	2	9	...	53	1	16	...	42	20	195	333
		41 ...	...	...	...	...	49	...	6	...	57	2	13	...	34	21	140	313
		42 ...	...	1	6	6	10	...	2	...	28	...	7	...	18	...	80	149
		43 ...	...	1	5	8	26	2	1	...	64	3	9	1	32	11	118	246
		Total ...	**1**	**2**	**13**	**14**	**130**	**4**	**18**	...	**202**	**6**	**45**	**1**	**126**	**52**	**533**	**1,041**

DIRECTORY

TALUK—(contd.)

TOWN

TIRUPATTUR

Location Code Number	Name of Town	Area in Sq. Miles	Occupied Residential Houses: No. of Houses	Occupied Residential Houses: No. of Households	Total No. of Persons Enumerated: Total	Total No. of Persons Enumerated: Males	Total No. of Persons Enumerated: Females	Scheduled Castes: M	Scheduled Castes: F	Scheduled Tribes: M	Scheduled Tribes: F	Literate and Educated Persons: M	Literate and Educated Persons: F	Total Workers (A-I to A-IX): M	Total Workers (A-I to A-IX): F	A-I: M	A-I: F	A-II: M	A-II: F
1	2	3	4	5	6	7	8	9	10	11	12	13	14	15	16	17	18	19	20
141	Karaikudi (M)—(*contd.*)																		
Ward 17	E. B. 44	...	106	107	617	333	284	...	...	...	...	260	187	182	12	2	2	...	...
	45	...	98	111	526	289	237	...	...	...	...	226	142	153	13	2	1	1	...
	46	...	47	51	331	172	159	...	...	...	...	138	106	87	5	10	1	3	...
	47-A	...	12	14	66	46	20	2	...	...	...	28	16	33	1	...	...	...	...
	Total ...	...	**263**	**283**	**1,540**	**840**	**700**	**2**	...	...	...	**652**	**451**	**455**	**31**	**14**	**4**	**4**	...
Ward 18	E. B. 47-B	...	6	15	58	56	2	5	2	...	...	31	...	52	1	...	...	...	...
	48-A	...	19	19	100	58	42	...	...	...	...	30	25	37	...	...	...	...	...
	48-B	...	71	82	319	171	148	1	...	...	...	140	88	90	7	...	...	...	...
	Total ...	...	**96**	**116**	**477**	**285**	**192**	**6**	**2**	...	...	**201**	**113**	**179**	**8**	...	...	...	...
Ward 19	E. B. 49	...	113	114	467	238	229	...	...	...	...	181	98	133	20	19	13	4	...
	50	...	90	92	438	222	216	...	...	...	...	177	97	122	15	22	14	...	...
	51	...	83	114	494	234	260	...	...	...	...	174	94	126	42	27	36	3	2
	Total ...	...	**286**	**320**	**1,399**	**694**	**705**	...	...	...	...	**532**	**289**	**381**	**77**	**68**	**63**	**7**	**2**
Ward 20	E. B. 52	...	103	130	561	253	308	...	...	...	...	193	162	135	29	...	...	...	...
	53	...	74	74	382	180	202	...	...	...	...	140	102	76	2	...	...	...	...
	54	...	71	107	444	227	217	...	...	...	...	161	76	101	21	...	...	1	...
	55	...	66	94	394	210	184	...	...	...	...	158	100	100	9	1	...	...	...
	56	...	50	59	256	121	135	...	...	...	...	105	60	59	8	...	...	...	...
	Total ...	...	**364**	**464**	**2,037**	**991**	**1,046**	...	...	...	...	**757**	**500**	**471**	**69**	**1**	...	**1**	...
Ward 21	E. B. 57	...	93	94	356	166	190	...	...	...	...	134	104	79	20	...	...	...	...
	58	...	171	171	676	339	337	37	34	...	...	218	139	141	41	1	1	...	...
	59	...	92	107	560	281	279	...	...	...	...	238	183	130	14	...	...	...	...
	Total ...	...	**356**	**372**	**1,592**	**786**	**806**	**37**	**34**	...	...	**590**	**426**	**350**	**75**	**1**	**1**	...	...
Ward 22	E. B. 60	...	122	123	505	248	257	107	105	...	...	138	53	148	79	4	3	...	...
	61	...	124	124	561	270	291	48	48	...	...	159	58	163	20	...	...	...	...
	Total ...	...	**246**	**247**	**1,066**	**518**	**548**	**155**	**153**	...	...	**297**	**111**	**311**	**99**	**4**	**3**	...	...
Ward 23	E. B. 62	...	85	102	495	228	267	3	2	...	...	153	128	107	45	16	6	7	...
	63	...	138	153	598	287	311	...	...	...	...	94	34	168	54	19	17	4	...
	64	...	123	123	537	274	263	1	...	...	...	166	73	158	42	7	5	1	...
	Total ...	...	**346**	**378**	**1,630**	**789**	**84**	**4**	**2**	...	...	**413**	**235**	**433**	**141**	**42**	**28**	**12**	...
Ward 24	E. B. 65	...	121	136	621	302	319	...	...	...	...	205	99	173	105	1	...	...	...
	66	...	87	87	412	211	201	...	...	...	...	143	65	106	11	...	...	...	...
	67	...	92	140	625	303	322	...	...	...	...	189	95	170	121	2	...	...	...
	68	...	117	142	714	361	353	...	...	...	...	240	136	175	127	...	...	...	...

TOWN

TIRUPATTUR

DIRECTORY

TALUK—(contd.)

Location Code Number	Name of Town	A-III M	A-III F	A-IV M	A-IV F	A-V M	A-V F	A-VI M	A-VI F	A-VII M	A-VII F	A-VIII M	A-VIII F	A-IX M	A-IX F	B-X Non-workers M	B-X Non-workers F
1	2	21	22	23	24	25	26	27	28	29	30	31	32	33	34	35	36
141	Karaikudi (M)—(*contd.*)																
Ward 17	E. B. 44 ...	...	...	1	...	16	...	1	...	68	2	4	...	90	8	151	272
	45 ...	...	...	...	5	21	...	2	...	84	...	9	...	34	7	136	224
	46 ...	4	...	...	...	5	...	...	...	34	...	...	...	31	4	85	154
	47-A ...	...	...	...	...	3	...	...	...	8	...	...	...	22	1	13	19
	Total ...	**4**	...	**1**	**5**	**45**	...	**3**	...	**194**	**2**	**13**	...	**177**	**20**	**385**	**669**
Ward 18	E. B. 47-B ...	...	...	...	...	6	1	...	...	10	...	...	...	36	...	4	1
	48-A ...	...	...	...	...	...	...	...	...	5	...	18	...	14	...	21	42
	48-B ...	...	...	2	2	14	...	1	...	45	1	10	...	18	4	81	141
	Total ...	...	...	**2**	**2**	**20**	**1**	**1**	...	**60**	**1**	**28**	...	**68**	**4**	**106**	**184**
Ward 19	E. B. 49 ...	...	...	1	...	16	1	1	...	49	4	12	...	31	2	105	209
	50 ...	...	...	1	...	31	...	...	...	40	...	11	...	17	1	100	201
	51 ...	2	...	...	...	50	1	...	...	24	1	2	...	18	2	108	218
	Total ...	**2**	...	**2**	...	**97**	**2**	**1**	...	**113**	**5**	**25**	...	**66**	**5**	**313**	**628**
Ward 20	E. B. 52 ...	...	...	13	...	20	...	3	...	59	6	5	2	35	21	118	79
	53 ...	...	...	2	...	12	1	1	...	47	...	2	...	12	1	104	00
	54 ...	...	...	1	...	19	1	2	...	44	7	1	...	33	13	126	196
	55 ...	...	...	1	...	21	...	1	...	51	2	1	...	24	7	110	175
	56 ...	...	...	2	...	14	...	2	...	25	1	...	...	16	7	62	127
	Total ...	...	...	**19**	...	**86**	**2**	**9**	...	**226**	**16**	**9**	**2**	**120**	**49**	**520**	**977**
Ward 21	E. B. 57 ...	...	...	1	...	27	5	1	...	14	1	1	...	35	14	87	170
	58 ...	3	...	12	4	27	1	5	...	31	1	6	...	56	34	198	296
	59 ...	...	...	4	5	8	...	3	...	50	3	3	...	62	6	151	265
	Total ...	**3**	...	**17**	**9**	**62**	**6**	**9**	...	**95**	**5**	**10**	...	**153**	**54**	**436**	**731**
Ward 22	E. B. 60 ...	2	...	2	2	19	1	2	1	27	1	5	...	87	71	100	178
	61 ...	1	...	2	3	20	...	3	...	28	4	3	...	106	13	107	271
	Total ...	**3**	...	**4**	**5**	**39**	**1**	**5**	**1**	**55**	**5**	**8**	...	**193**	**84**	**207**	**449**
Ward 23	E. B. 62 ...	2	1	6	8	19	5	1	...	24	2	5	...	27	23	121	222
	63 ...	1	...	7	1	14	1	2	...	26	4	3	...	92	31	119	257
	64 ...	1	...	57	26	25	2	5	...	26	...	7	...	29	9	116	221
	Total ...	**4**	**1**	**70**	**35**	**58**	**8**	**8**	...	**76**	**6**	**15**	...	**148**	**63**	**356**	**700**
Ward 24	E. B. 65 ...	...	...	72	89	19	4	...	1	58	8	...	...	23	3	129	214
	66 ...	1	...	15	3	22	2	2	...	49	4	...	...	17	2	105	190
	67 ...	...	...	89	109	17	1	...	...	39	...	1	...	22	11	133	201
	68 ...	...	...	107	118	8	...	1	...	42	1	1	...	16	8	186	226

TOWN

TIRUPATTUR

DIRECTORY

TALUK—(contd.)

Location Code Number	Name of Town	Area in Sq. Miles	Occupied Residential Houses: No. of Houses	Occupied Residential Houses: No. of Households	Total No. of Persons Enumerated: Total	Total No. of Persons Enumerated: Males	Total No. of Persons Enumerated: Females	Scheduled Castes: M	Scheduled Castes: F	Scheduled Tribes: M	Scheduled Tribes: F	Literate and Educated Persons: M	Literate and Educated Persons: F	Total Workers (A-I to A-IX): M	Total Workers (A-I to A-IX): F	A-I: M	A-I: F	A-II: M	A-II: F
1	2	3	4	5	6	7	8	9	10	11	12	13	14	15	16	17	18	19	20
141	Karaikudi (M)—(*contd.*)																		
	Ward 24 E. B. 69	...	140	143	621	308	313	...	...	...	...	213	109	159	20	...	...	...	...
	70-A	...	53	54	244	113	131	...	...	...	...	67	45	57	25	...	...	...	...
	Total ...	...	**610**	**702**	**3,237**	**1,598**	**1,639**	...	...	...	...	**1,057**	**549**	**840**	**409**	**3**	...	...	...
	Ward 25 E. B. 70-B	...	35	35	168	81	87	...	...	...	...	57	34	42	18	...	...	...	...
	71	...	105	120	489	241	248	...	...	...	...	119	40	147	122	...	...	...	...
	72	...	112	114	468	229	239	...	...	...	...	159	66	128	64	1	...	...	...
	73	...	103	103	491	261	230	11	11	...	...	180	74	160	53	2	...	...	...
	74	...	100	107	451	226	225	7	3	...	...	143	61	132	34	1	...	...	...
	75-A	...	90	90	411	199	212	126	86	...	...	30	4	110	52	1	...	...	...
	Total ...	...	**545**	**569**	**2,478**	**1,237**	**1,241**	**144**	**100**	...	...	**688**	**279**	**719**	**343**	**5**	...	...	...
	Ward 26 E. B. 75-B	...	46	46	306	158	148	...	...	...	...	1	...	40	14	...	...	...	...
	76	...	107	120	518	248	270	16	12	...	...	137	57	145	74	10	8	1	...
	77	...	109	120	582	275	307	...	...	...	...	184	107	142	35	2	...	1	...
	78	...	85	85	412	193	219	2	...	...	...	152	146	99	28	2	1	...	...
	Total ...	...	**347**	**371**	**1,818**	**874**	**944**	**18**	**12**	...	...	**474**	**310**	**426**	**151**	**14**	**9**	**2**	...
	Town Total ...	**5·49**	**8,779**	**9,796**	**43,698**	**21,752**	**21,946**	**908**	**800**	**1**	**1**	**14,572**	**8,483**	**11,139**	**2,591**	**355**	**247**	**47**	**4**

TOWN

TIRUPATTUR

DIRECTORY

TALUK—*(concld.)*

Location Code Number	Name of Town	A-III M	A-III F	A-IV M	A-IV F	A-V M	A-V F	A-VI M	A-VI F	A-VII M	A-VII F	A-VIII M	A-VIII F	A-IX M	A-IX F	B-X Non-workers M	B-X Non-workers F
1	2	21	22	23	24	25	26	27	28	29	30	31	32	33	34	35	36
141	Karaikudi (M)—*(concld.)*																
Ward 24	E. B. 69 ...	...	...	48	7	68	9	1	...	13	1	...	...	29	3	149	293
	70-A ...	...	...	35	24	2	...	1	...	4	...	1	...	14	1	56	106
	Total ...	**1**	...	**366**	**350**	**136**	**16**	**5**	**1**	**205**	**14**	**3**	...	**121**	**28**	**758**	**1,230**
Ward 25	E. B. 70-B ...	2	...	22	18	5	...	3	...	7	...	...	...	3	...	39	69
	71 ...	...	...	110	120	8	...	2	...	25	2	...	...	2	...	94	126
	72 ...	...	...	46	51	17	...	5	1	38	...	3	...	18	12	101	175
	73 ...	...	...	50	46	27	3	6	...	43	...	2	...	30	4	101	177
	74 ...	1	...	9	6	33	3	10	1	38	10	6	...	34	14	94	191
	75-A ...	...	...	7	5	20	1	5	...	2	...	...	...	75	46	89	160
	Total ...	**3**	...	**244**	**246**	**110**	**7**	**31**	**2**	**153**	**12**	**11**	...	**162**	**76**	**518**	**898**
Ward 26	E. B. 75-B ...	...	2	6	...	...	...	1	...	25	2	...	...	8	10	118	134
	76 ...	1	3	17	18	20	1	12	5	27	6	2	...	55	33	103	196
	77 ...	...	...	33	28	24	...	3	...	37	1	5	...	37	6	133	272
	78 ...	1	...	27	23	13	1	...	...	7	...	3	...	46	3	94	191
	Total ...	**2**	5	83	69	57	2	**16**	**5**	**96**	**9**	**10**	...	**146**	**52**	**448**	**793**
Town Total	...	**96**	**23**	**1,027**	**879**	**1,940**	**81**	**376**	**59**	**2,886**	**141**	**647**	**6**	**3,765**	**1,151**	**10,613**	**19,355**

2. SIVAGANGA TALUK

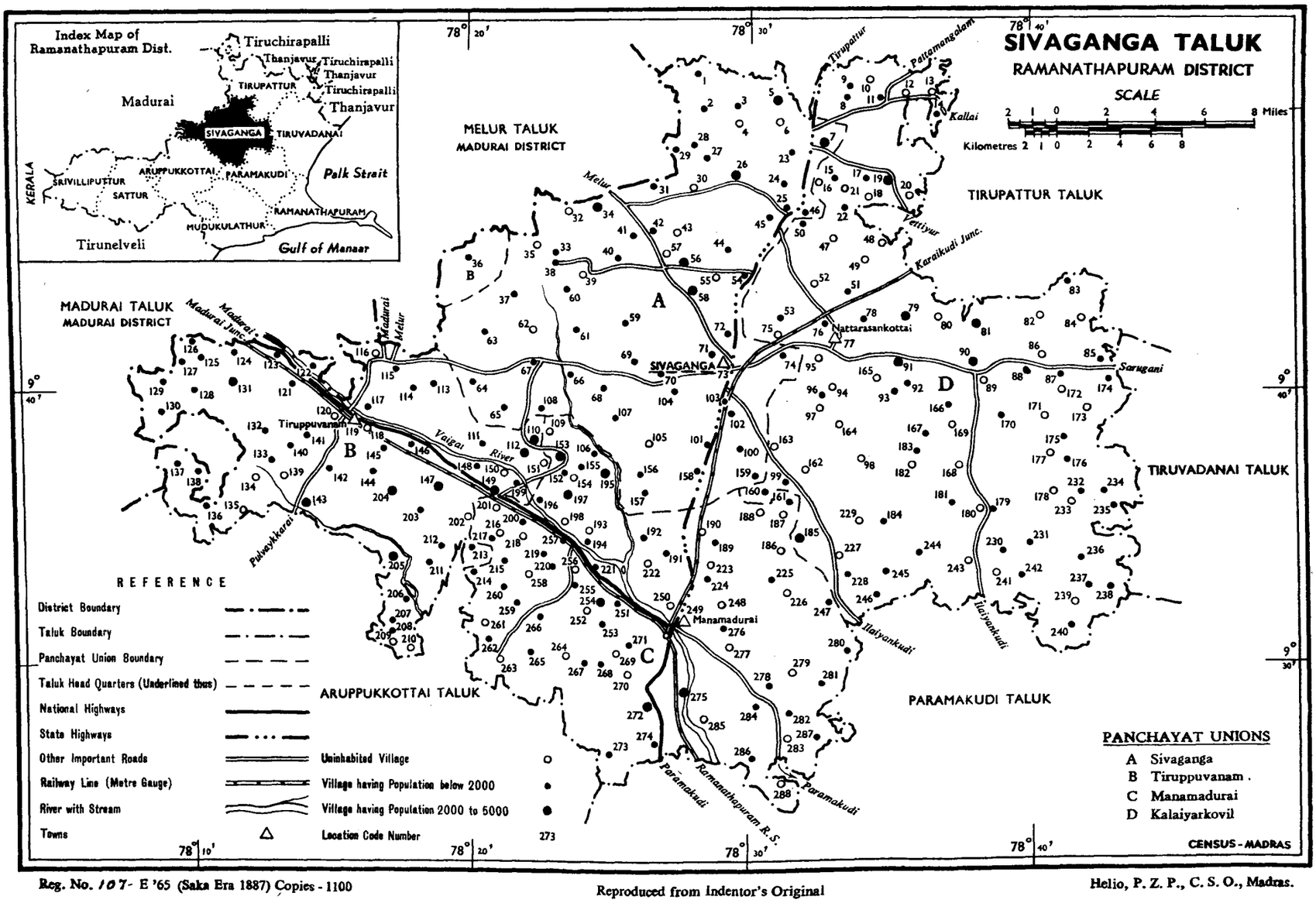

Reg. No. 107- E '65 (Saka Era 1887) Copies - 1100

Reproduced from Indentor's Original

Helio, P. Z. P., C. S. O., Madras.

ALPHABETICAL LIST OF VILLAGES

2. SIVAGANGA TALUK

Sl. No.	Name of village	Location Code Number
1	Adappadakki (P)	184
2	Alagachipatti (V)	31
3	Alagamanagari (P)	2
4	Alangulam (V)	100
5	Alavakottai Part (P)	5
6	Alavakottai (V)	6
7	Allinagaram (V)	142
8	Allur (P)	96
9	Allur (V)	97
10	Ambalathadi (V)	133
11	Ammanpatti (P)	15
12	Ammanpatti (V)	16
13	Annavasal (P)	268
14	Annavasal (V)	269
15	Arasani (V)	104
16	Arasanur (V)	63
17	Arunagiri (P)	210
18	Athapadakki (V)	229
19	Athikarai (V)	122
20	Chinnakannanur (V)	273
21	Elunoothimangalam (V)	282
22	Enadhi (V)	113
23	Gowripatti Part (V)	51
24	Idaikattur Part (V)	197
25	Idaikattur (P)	198
26	Idayamelur (P)	56
27	Idayamelur Part (V)	57
28	Iluppakudi (V)	37
29	Kadampankulam (V)	102
30	Kadanderi Part (V)	18
31	Kadavery (P)	17
32	Kalaiarkovil (P)	90
33	Kaliandur (V)	141
34	Kalinangulam (V)	130
35	Kalkulam (V)	236
36	Kalkurichi (P)	191
37	Kallanipatti (P)	1
38	Kallarathinipatti (V)	29
39	Kalliurani Part (V)	109
40	Kalliurani Part (P)	110
41	Kalipiravoo (P)	251
42	Kalukargadi (V)	121
43	Kandangipatti (V)	40
44	Kanjiram (V)	238
45	Kanjirangal Part (V)	72
46	Kanjirankulam (V)	137
47	Kanur (P)	111
48	Kappariruppu (V)	65
49	Karaikudi Part (V)	281
50	Karisalkulam (V)	129
51	Karungalakudi Part (V)	52
52	Karungulam (V)	112
53	Karunthanivariendal (P)	170
54	Kattendal Sukkavoorani (P)	87
55	Kattikulam (P)	266
56	Kattiapatti (P)	11
57	Kattiapatti Part (V)	12
58	Katturani (V)	190
59	Kanjipatti (P)	167
60	Kovanur (V)	107
61	Kayangulam (V)	157
62	Keelapoongudi (V)	26
63	Kiladari (V)	36
64	Kiladi (V)	124
65	Kilakandani (V)	101
66	Kilakottai Part (V)	13
67	Kilamangalam *alias* (Kalayarmangalam Part (V)	46
68	Kilamangalam *alias* (Kalayarmangalam) (P)	47
69	Kilamelgudi (P)	271
70	Kilankattoor (V)	270
71	Kilapasalai (P)	275
72	Kilapidavur (P)	280
73	Kirunkakottai (P)	221
74	Kollangudi (P)	91
75	Kondagi Part (V)	127
76	Kondagi (P)	131

Sl. No.	Name of village	Location Code Number
77	Kootravupatti (V)	41
78	Kottagudi (P)	14
79	Kottagudi Part (V)	71
80	Kottangulam (V)	147
81	Krishnan Thavukumilanpallam (V)	248
82	Kudikadukadamburam (V)	84
83	Kumarapatti (V)	60
84	Kuvalaiveli Part (V)	258
85	Kuvalaiveli Part (P)	259
86	Madagupatti (V)	7
87	Madapuram (V)	117
88	Malampatty (V)	32
89	Malampatty (P)	34
90	Malappoongudy (P)	30
91	Malavaryanendal (V)	199
92	Mallal (P)	185
93	Mallal (V)	186
94	Manalur (V)	123
95	Manamadurai (P)	249
96	Manamadurai (V)	250
97	Manambakki (P)	192
98	Mangattendal (V)	48
99	Mangudi (V)	140
100	Mangudi (V)	156
101	Mangulam (P)	179
102	Mangulam Vagaikulam (V)	171
103	Mankulam (P)	276
104	Mankulam Part (V)	277
105	Marakathur (P)	175
106	Marakathur (V)	177
107	Marandai (V)	239
108	Marandai (P)	240
109	Marathur (V)	176
110	Maravattikarisalkulam (P)	274
111	Marnadu Part (V)	213
112	Mathur (P)	108
113	Meladorikulam (V)	203
114	Melamangalam (P)	50
115	Melamarungur (P)	235
116	Melanettur (P)	287
117	Melapasalai (P)	272
118	Melapidavoor (P)	225
119	Melapidavoor Part (V)	226
120	Melapoongudi Part (V)	27
121	Melarangiam (V)	143
122	Melavaniyangudi (V)	103
123	Milaganur (V)	264
124	Milaganur (P)	267
125	Mongankanmoi (V)	85
126	Mudikandam (V)	61
127	Mudikarai (V)	182
128	Mudikarai (P)	183
129	Mukkudi (V)	136
130	Muthanendal (P)	257
131	Muthukanmoi (V)	82
132	Muthur (P)	79
133	Muthur (V)	80
134	Muvaikanmoi (V)	173
135	Nadamangalam (V)	160
136	Nagarampatti (P)	21
137	Nagarampatti Part (V)	22
138	Nallendal (V)	178
139	Nalukkottai (V)	44
140	Namanur (P)	3
141	Namanur Part (V)	4
142	Naraiyngudi Part (V)	10
143	Nattarasankottai (P)	76
144	Nattarasankottai (V)	77
145	Nedodai (P)	174
146	Nedungulam (V)	86
147	Odathur (P)	207
148	Okkur Part (V)	24
149	Okkur (P)	25
150	Orichirunomatai (V)	139
151	Oyyavandan (V)	98
152	Pacheri (P)	152
153	Padamathur Part (V)	66
154	Padamathur (P)	67
155	Paganeri (P)	19
156	Paganeri (V)	20
157	Paiyurpillaivayal Part (V)	74
158	Palayanoor (P)	211

Sl. No.	Name of village	Location Code Number
159	Palayanoor Part (V)	212
160	Palgulam (V)	180
161	Pallitharmam (P)	88
162	Pallivayal (V)	172
163	Panagudi (V)	94
164	Panayanendal (V)	144
165	Panayanur (V)	69
166	Parasupatti Udayarendal (V)	188
167	Paruthikanmoi (P)	166
168	Paruthikanmoi (V)	169
169	Pathinettankottai (P)	196
170	Peria Avarangadu (V)	216
171	Peria Avarangadu (P)	217
172	Periakannanur (P)	245
173	Perumbacheri (P)	255
174	Perumbacheri (V)	256
175	Perungudi Part (V)	23
176	Pilloor (V)	68
177	Piramanur (P)	204
178	Pirandaikulam (V)	95
179	Poonakulam (V)	70
180	Poovali (V)	163
181	Poovandhi (P)	115
182	Poovandhi Part (V)	116
183	Poottapalayam (V)	128
184	Pudukiluvadu (V)	164
185	Pudukottai (P)	286
186	Pudukottai (V)	288
187	Pudukulam V. Part (V)	154
188	Pudukulam (V)	265
189	Pudupatti Part (V)	58
190	Pudur (V)	45
191	Puliankulam (V)	247
192	Purusodaiuppu (V)	168
193	Puthodai Alangulam (V)	283
194	Rajagambiram (P)	254
195	Rakkankulam (P)	135
196	Sakkur (P)	237
197	Saloor (P)	42
198	Saloor Part (V)	43
199	Saluppanodai Part (V)	202
200	Sannadipudukulam (P)	224
201	Sayanapuram (V)	126
202	Seikalathur (V)	222
203	Saivavennai (P)	81
204	Sembanoor (V)	227
205	Sembanoor (P)	228
206	Sembar (V)	244
207	Semboor (V)	64
208	Sendathiendal (V)	263
209	Sendiudayanathapuram (V)	59
210	Sengulam (P)	99
211	Sengulam (V)	134
212	Sennalgudi (V)	78
213	Seriakottai (P)	195
214	Sethambal (P)	230
215	Sethambal (V)	241
216	Sholapuram (P)	54
217	Sholapuram (V)	55
218	Silandigudi (P)	8
219	Silandigudi Part (V)	9
220	Silukkavetti (V)	232
221	Silukkavetti (P)	233
222	Siramam (P)	181
223	Sirugudi (V)	193
224	Sirugudi (P)	194
225	Sirukanaperi (V)	243
226	Sivaganga (P)	73
227	Somanathapuram (V)	89
228	Soorakulam (P)	53
229	Soorakkulam (P)	189
230	Soorankulam Part (V)	75
231	Sottathatti (V)	125
232	Sullangudy (P)	215
233	Sundanudappu (V)	158
234	Surakkulam (V)	223
235	Tamarakki Thekkur (P)	38
236	Tamarakki Thekkur Part (V)	39
237	Tamarakki Vadakkur (P)	33
238	Tamarakki Vadakkur Part (V)	35

Sl. No.	Name of village	Location Code Number
239	Teli (V)	114
240	Thamaraikudi (V)	261
241	Thamaraikudi (P)	262
242	Thanjakkur (P)	214
243	Theethampettai (V)	252
244	Theethampettai (P)	253
245	Therkuchandanur (P)	284
246	Thidiamangalam (V)	246
247	Thiranicudal (V)	105
248	Thirumanendal Part (V)	150
249	Thiruppachetti North (P)	149
250	Thiruppachetti South (P)	201
251	Thudai (V)	148
252	Tirumalai (Koneripatti) (V)	28
253	Tiruppuvanam Melamudikarai (V)	120
254	Tiruppuvanampudur Part (V)	118
255	Tiruppuvanampudur Part (P)	119
256	Udagulam (V)	162
257	Udayaleri Part (V)	209
258	Usilampatti (V)	62
259	Usilanendal Sundanandal (V)	92
260	Usilangulam (V)	83
261	Usilangulam (P)	231
262	Vadakkuchandanur (V)	278
263	Vadakkuchandanur (P)	279
264	Vadanendal (V)	146
265	Vagaikulam (P)	208
266	Vagudi (P)	219
267	Vagudi Part (V)	220
268	Valathankulam (P)	155
269	Valayanendal (V)	145
270	Valuthari Part (V)	106
271	Vaniyangudi Part (V)	49
272	Vannikudi (V)	234
273	Vediyarendal (V)	285
274	Velangulam (P)	161
275	Velangulam (V)	187
276	Velarendal (P)	242
277	Velarendal (V)	205
278	Vellikurichi (P)	200
279	Vellikurichi Part (V)	218
280	Vellur (V)	132
281	Vembangudi (V)	159
282	Vembathur Part (V)	151
283	Vembathur (P)	153
284	Vilathur (P)	260
285	Viranendal (V)	206
286	Vitaneri (V)	165
287	Vittaneri (P)	93
288	Yerukkalaivellur (V)	138

PANCHAYAT UNION

Sl. No.	L. C. No.	Name of Panchayat	Date of formation	Location Code/Units of 1961 Census constituting the Panchayat formed after 31-3-1960	Persons	Males	Females
1	2	4		5	6	7	8
		SIVAGANGA PANCHAYAT UNION					
		City Panchayat					
1	73	Sivaganga	...	...	15,642	8,070	7,572
		Village Panchayats					
1	2	Alagamanagari	...	...	1,382	653	729
2	5	Alavakottai	...	...	2,122	971	1,151
3	31	Alagachipatti	1—10—60	31 Alagachipatti, Sonaipatti, Thevankottai, Mettupatti, Adaikalanendai, Karuppanendal, Sithivinayaganendal	774	378	396
4	63	Arasanur	1—10—60	63 Arasanur, Thirumanjolai, Usilampati, Sithalangudi, Puduvayal, Kannangudi, Arasani, Solagiri	1,160	573	587
				64 Semboor	446	231	215
5	104	Arasanimuthupatti (Arasani)	1—10—60	104 Arasani, Muthupatti, Pudur, Chinnakadhilam, Kollampatti Nemmeur, Kalathur, Ottakulam, Thiruneendal	1,548	755	793
6	100	Alangulam	1—10—60	100 Alangulam, Udayanathaparam, Kadukkapallam, Kuthithenni, Kattandikulam, Pudupatti, Mahasivanendal	606	294	312
7	56	Idayamelur	...	Thappan Usilangulam, Othikulam, Sinnamuppoorani	2,159	1,005	1,154
8	37	Iluppakudi	1—9—60	37 Iluppakudi, Marani, Usilankulam	797	389	408
9	1	Kallanipatti	...	...	1,488	735	753
10	26	Kilapoongudi	15—12—60	26 Keelapoongudi Veerapalli, Peranipatti, Karungali	2,775	1,296	1,479
11	60	Kumarapatti	1—6—60	60 Kumarapati, Nallakulam	814	407	407
				59 Senthindayanathapuram, Ponnambanendal, Thamarakki Dharmasanam, Karambodai, Peria Sithalangudi	1,619	806	813

PANCHAYAT UNION

Sl. No.	L. C. No.	Name of Panchayat	Date of formation	Location Code/Units of 1961 Census constituting the Panchayat formed after 31-3-19 0	Persons	Males	Females
1	2	3	4	5	6	7	8
				SIVAGANGA PANCHAYAT UNION—(*contd.*)			
12	40	Kandangipatti ...	1—9—60	40 Kandangipatti, Sivalpatti, Vagulathupatti, Sonaipatti, Sampathanendal, Usilampatti, Muniyandipatti, Mandeswaranendal, Vetturani (40)	1,028	505	523
				41 Kootravupatti (41)	565	271	294
13	65	Kappariruppu ...	1—6—60	65 Kappariruppu, Manakarai, Muthankulam, Thevangal, Sundaranudappu ...	556	285	271
14	71	Kottakudi ...	1—10—60	71 Kottagudi, Vembangudi	522	244	278
				14 Kottagudi	1,301	624	677
15	72	Konjirangal ...	15—12—60	72 Kanjirangal, Ilandagudipatti, T. Pudur, Oorthathan, Achappallam, Marumabanodai, Pachikulam, Melakadamboorani	1,340	622	718
16	107	Kovanur ...	15—12—60	107 Kovanur, Sethalur, Manaoeri, Nayinakulam, Senthattiendal	1,311	632	679
17	158	Sundanudappu ...	...	...	895	436	459
				159 Vembangudi	293	151	142
18	156	Mangudi ...	1—7—60	156 Mangudi, Kudanjadi Urali, Mutharasan	1,730	828	902
				155 Valathankulam	875	448	433
				157 Kayangulam	781	367	414
19	7	Madagupatti ...	1—10—60	7 Madagupatti, Chockalingapuram, Chockanendal, Salugapuram, Uchipuliyadi, Uthipuliyendal, Thachanpudupatti, Moorgudivannathan, Kattadaharendal	2,197	1,052	1,145
20	30	Melapoongudi ...	...	...	1,372	640	732
21	61	Mudikandam ...	1—6—60	61 Mudikandam, Meenakshipuram	568	257	311
22	108	Mathur ...	1—9—60	108 Mathur, Ilandangudi, Meenakshipuram, Nathagudi	1,338	631	707
23	34	Malampatty ...	...	...	2,090	1,040	1,050
24	8	Namanur ...	...	...	1,740	833	907
25	44	Nalukkottai ...	1—6—60	44 Nalukottai, Ponnavanvayal, Thirunarayanapuram	1,208	559	649

PANCHAYAT UNION

Sl. No.	L. C. No.	Name of Panchayat	Date of formation	Location Code/Units of 1961 Census constituting the Panchayat formed after 31-3-1960	Persons	Males	Females
1	2	3	4	5	6	7	8
				SIVAGANGA PANCHAYAT UNION—(*concld.*)			
26	25	Okkur ...	...	25 Okkur	899	400	499
				24 Okkur	1,225	526	699
27	45	Pudur ...	1—9—60	45 O. Pudur, Karungalipatti, Kolakattaipatti, Anaiseri	927	393	534
28	23	Perungudi (Part) ...	1—9—61	23 Perungudi, Singinipattur, Namachipatti, Meenakshipuram, Thaluttalai	704	318	386
29	68	Pillur ...	1—8—60	68 Pillur, Muthalur, Murasupatti, Karumpallur, Alupillaithangi	783	392	391
30	67	Padamathur ...	...	67 Padamathur	643	311	332
				66 Padamathur	511	232	279
31	70	Ponakulam ...	1—9—60	70 Ponnakulam, Veeravalasai, Kayinakulam, Pandyapuram, Thukal, Kulakulam, Manaseri	873	405	468
				69 Panayanur	515	240	275
32	42	Saloor ...	...	...	1,849	906	943
33	58	Sakkandi V/o Pudupatti	15—12—60	Sakkandi, Komalipatti, Thennampatti, Thevanipatti, Pasangarai, Mattakulam, Pillathi, Manachiraiyendal, Managudi, Pudupatti, Ulagamani, Kalaimekki, Chinnakadambakudi	2,050	1,008	1,042
34	54	Solapuram ...	...	...	1,350	630	720
35	28	Thirumalai (Koneripatti) ...	1—6—60	28 Thirumalaikoneripatti, Peikalipatti, Sukkanpatti, Nathathupatti	875	421	454
				29 Kaliarathinipatti	528	241	287
36	33	Thamarakkivadakkur ...	...	...	1,259	632	627*
37	38	Thamarakki Therkur ...	...	...	1,437	686	751
				101 Keelakadani	1,118	560	558
38	103	Melavaniyangudi ...	1—10—60	103 Melavaniyangudi, Enapuram	132	66	66
				102 Kadambankulam, Kuthandam, Samiarpatti, Vandavasi, Sarnakulam	1,275	588	687
				74 Paiyurpillivayal	637	312	325
				Total	**74,632**	**36,249**	**38,383**

PANCHAYAT UNION

Sl. No.	L. C. No.	Name of Panchayat	Date of formation	Location Code/Units of 1961 Census constituting the Panchayat formed after 31-3-1960	Persons	Males	Females
1	2	3	4	5	6	7	8
				KALAIYARKOIL PANCHAYAT UNION			
				City Panchayats			
1	76	Nattarasankottai ...	15—10—60	76 Nattarasankottai, Boothakudi, Pathanendal, Pillaiyendal, Gopalayan — Puthanendal, Boothagudiendal.	4,511	2,129	2,382
				78 Sennagudi, Karankulanjipatti, Kilangulam, R.R. Ambalaikadi, Minachettiendal, Mallanchelliendal, Perandakulam, Iluppakudi, Nallanchettiendal.	200	96	104
				77 Nattarasankottai (V)	289	130	159
				Village Panchayats			
1	184	Adapadakki ...	...	...	1,756	828	928
2	96	Allur ...	...	...	1,430	675	755
3	15	Ammanpatti ...	...	...	1,275	600	675
4	11	Kattiapatti (Chookanathapuram) ...	...	...	1,895	861	1,034
5	237	Sakkur (Ilandakarai) ...	...	238 Kanjiram	812	400	412
				237 Sakkur, Ilandakarai	972	477	495
6	51	Gowripatti ...	1—6—60	51 Gowripatti – Karampatti, Karuthupatti, Sakkur, Konapatti, Melapalliseripatti, Keelapelliseripatti, Sathurseri	321	153	168
7	90	Kalaiarkovil ...	...	...	2,678	1,322	1,356
8	87	Kattendal (Sukkouoorani) ...	...	...	1,890	890	1,000
9	47	Kilamangalam *alias* Kalayarmangalam ...	...	...	743	336	407
10	167	Kanjipatti ...	...	...	1,450	700	750
11	17	Kadaveri ...	...	...	765	354	411
12	81	Seivavennai ...	...	...	2,522	1,148	1,374
13	91	Kollangudi ...	...	91 Kollangudi	2,070	966	1,104
				92 Usilanendal, Sundanendal	33	16	17

PANCHAYAT UNION

Sl. No.	L. C. No.	Name of Panchayat	Date of formation	Location Code/Units of 1961 Census constituting the Panchayat formed after 31-3-1960	Persons	Males	Females
1	2	3	4	5	6	7	8
				KALAIYARKOIL PANCHAYAT UNION—(*contd.*)			
14	179	Mangalam ...	...	...	1,716	799	917
15	235	Melamarungur ...	...	235 Melamarungur	435	214	221
				236 Kalkulam	956	499	457
16	50	Melamangalam ...	...	...	1,201	554	647
17	240	Marandai ...	...	...	1,719	842	877
18	176	Marakathur ...	...	175 Marakathur	668	318	350
19	185	Mallal ...	...	...	2,012	957	1 055
20	183	Mudigarai ...	1—1—60	183 Mudikarai, Pudukulam, Kayaodai, Pulavanvayal, Sirumudikarai, Porasadiodappu, Pudukudiyiruppu	1,048	500	548
21	22	Nagarampatti ...	...	...	929	442	487
22	160	Nadamangalam ...	...	...	247	113	134
23	231	Usilangulam ...	...	83 Usilangulam	841	377	464
				231 Usilangulam	1,354	640	714
24	170	Karuthanivariendal ...	...	...	1,469	701	768
25	242	Velarendal ...	1—6—60	Velandal, Viyalavanur, Makaranthai, Settiseri, Koothakudi, Velankulam, Thavalaimandapam, Kandanikarai, Muthuveliendal, Pappankoopalli	1,026	477	549
26	88	Pallitharmam ...	...	...	887	431	456
				85 Mangankonmoi	805	407	398
27	174	Nedodai ...	1—12—59	Nedodai, Pudukudiyiruppu, Pulavanivayal, Madathanpunjai, Thelliyavayal, Silambathavoi, Kallathi, Vembakottai, Puliyadithambam, Veladithambam, Kavikanmoi, Gopalapattinam, Ammapattinam, Alagapuri, Sivagnanapuram	849	406	443

PANCHAYAT UNION

Sl. No.	L. C. No.	Name of Panchayat	Date of formation	Location Code/Units of 1961 Census constituting the Panchayat formed after 31-3-1960	Persons	Males	Females
1	2	3	4	5	6	7	8
				KALAIYARKOIL PANCHAYAT UNION—(*contd.*)			
28	93	Vittaneri	...	...	911	425	486
29	53	Soorakulam	...	...	1,028	496	532
30	79	Muthur Vaniyangudi	...	15—2—60	79 Muthur Kandanipatti, Sneguli-patti, Kandipatti.	2,944	1,342	1,602
				8 Silandigudi, Vakkalupatti, Ayyanar-kulam, Ariyanachipatti, Morkuli, Thuvaripatti, Othikulam, Muliyen-dal, Sembariendal, Vemberiendal, Pudukanmoi, Kadambankudi, Thithakulam, Valaridiendal, Pappakurivadi, Puliyendal, Sowriyendal, Mavankudiendal.	852	406	446
				9 Silandigudi	423	207	216
31	19	Paganeri	...	...	3,313	1,504	1,809
32	181	Siramam	...	15—2—60	181 Valaperumal	970	439	531
33	233	Silukkavetti	...	...	232 Silukkavetti	862	418	444
34	245	Periakannanur	...	...	244 Sembur	676	322	354
				245 Periakannanur	851	409	442
				246 Thidiyamangalam	310	141	169
35	228	Sembanur	...	1—12—59	228 Sembanur —Renganmannaipukku-lai, Kalasenkudi, Naduvoorani, Kallikudi, Kalukiluputhavur, Thachanendal, Naguthaperun-karai, Keelasooravanthi, Mela-sooranvanthi, Athaviduthi, Irum-boor.	1,287	647	640
36	99	Sengulam	...	...	...	870	408	462
37	230	Sethambal	...	1—12—59	Sethambal Paganjan, Pookani and Pullukottai, Solaiyur, Siruganaperi, Mavilangai, Kalukadal, Parakulam, Koneriyendal, Siru-voor, Pothagudi, Arivani.	1,307	614	693

PANCHAYAT UNION

Sl. No.	L. C. No.	Name of Panchayat	Date of formation	Location Code/Units of 1961 Census constituting the Panchayat formed after 31-3-1960	Persons	Males	Females
1	2	3	4	5	6	7	8
				KALAIYARKOIL PANCHAYAT UNION—(*concld.*)			
38	166	Paruthikanmoi	...	...	1,182	587	595
39	176	Marathur	...	...	1,323	667	656
				Total	**62,883**	**29,790**	**33,093**
				MANAMADURAI PANCHAYAT UNION			
				City Panchayats			
1	250	Manamadurai	...	...	Manamadurai, Kapparpatnam, Anti-kulanendal, Pattatharasimoorthi, Nainarendal, Vannankulam, Moongiloorani, Nambiyandal, Kannimarendal, Kottaikikayu, Arasakuli, Ooranivagalendal, Na-garkulam, Kattudaikulam, Palli-vasahendal	10,574	5,276	5,298
				Village Panchayats			
1	268	Annavasal	...	...	Annavasal A. Pudur	788	371	417
2	197	Idaikattur	...	...	197 Idaikattur, Pappamadai, Kumilipappamadai, Kattan-gurichi	2,462	1,164	1,298
3	191	Kalkurichi	...	1—12—59	Kalkurichi Sengulam, Alan-gulam, Theethakulam, V. Karisalkulam	1,056	589	467
4	251	Kalpiravoo	...	1—4—62	Kalpiravoo Fisherpattnam	658	317	341
5	274	M. Karisalkulam	...	1—8—59	...	774	399	375
				234 Vannikudi Maravattiyendal, Chinnakarisalkulam, Pulithi-kulam, Chatramkarisalkulam, Chettipillaiyendal, Inam Karisalkulam	733	356	377
6	266	Kattikulam	...	...	Kattikulam, Pattaman, Kunda-maniendal, Karuppanendal	1,571	809	762
7	271	Kilamelgudi	...	...	Kilamelgudi, Devasthanam Inam	697	358	339

PANCHAYAT UNION

Sl. No	L. C. No.	Name of Panchayat	Date of formation	Location Code/Units of 1961 Census constituting the Panchayat formed after 31-3-1960	Persons	Males	Females
1	2	3	4	5	6	7	8
				MANAMADURAI PANCHAYAT UNION—(*contd.*)			
8	275	Kilapasalai	... ...	Athanur, Vediyarendal, E. Nedungulam, Sangamangalam, Arasanendal, Valasadayanendal, Kallar	2,285	1,050	1,235
9	280	Kilapidavur	... 15—2—60	280 Kilapidavur, Velani, Panaikulam, Kurichiendal, Sooraadiendal, Mayali, Pillayarendal, Koothagan, Perungarai, Pudukottaiyendal	688	314	374
				247 Puliangulam	827	439	388
10	259	Kuvalaveli	... ...	281 Kalaikudi Part	453	220	233
				259 Kuvalaveli Thoppumadai, Idayankulam, Malligaimadai, Pudukulam	697	346	351
				122 Athikarai	571	272	299
11	192	Manambakki	... 1—12—59	192 Manambakki, Sippipillaianendal, Muriapanpanjan, Velangulam, Vellakilavanendal	1,647	796	851
12	276	Mangulam	... 1—3—60	Mangulam, Chithalakundu, Kunsukaranendal, Ilaiyanaickanendal, Panickanendal, Sannadhiendal, Rendangulam, Moonankulam, Kombukaranendal, T. Alangulam, Seekanangulam, Verappanaickanendal, Poolangulam, Alagapuri	952	475	477
13	287	Melanettur	.. ...	287 Melanettur Alampacheri, Kakudi, Kavanur, Nettur Ukkadai, P. Alangulam, Puthanendal, Vannancdai, Ariyanur, Chettiyendal, Navipaliputhanendal, Thachanendal	1,389	663	726
				282 Elunoothimangalam	600	294	306
14	272	Melapasalai	... 1—3—59	Annimandapam, Theevanur, Keelangallur, Nochodai	2,008	967	1,041
			15—2—60	Sethurayanendal, Valanadu, A. Nedungulam, Kalliseri			

PANCHAYAT UNION

Sl. No.	L. C. No.	Name of Panchayat	Date of formation	Location Code/Units of 1961 Census constituting the Panchayat formed after 31-3-1960	Persons	Males	Famales
1	2	3	4	5	6	7	8
				MANAMADURAI PANCHAYAT UNION—(*contd.*)			
15	225	Melapidavoor	... ...	Melapidavoor, A. Peekulam, A. Vilakulam	962	455	507
16	267	Milaganur	... ...	Milaganur, Sennavalpallam, S. Karisalkulam, Naratti Seenimadai Narayandevanpatti, P. Karisalkulam, Kanjimadai	1,708	853	855
17	257	Muthanendal	... ...	257 Muthanendal, Thuthikulam, Pudur, Udayakidumbanpatti, Pappamadai, Meenakshipuram	490	270	220
				221 Kirunkakottai	1,698	817	881
18	152	Pacheri	... ...	Pacheri, Meenakshipuram, Velimunchi	546	281	265
19	196	Pathinettankottai	... ...	Pathinettankottai, Arulanandapuram	643	314	329
20	195	Seriyakottai	... 1—12—60	Seriakottai, Andiyendal, Kallarkundu, Thirumanjolai, Kalikadu, Kannimarmadai, Somagiri, Thamvabarani, Chettikulam, Solangulam	2,467	1,128	1,339
				106 Valuthari Part	515	[illegible]	254
21	217	Peria Avarangadu	... ...	Peria Avarangadu, Katripillaiendal, V. Naganendal, Muriapanchan, Chinna Avarangadu	1,000	[illegible]	487
22	255	Perumbacheri	... ...	Perumbacheri, Mettumadai	787	[illegible]	406
23	262	Thamarikudi	... 1—12—59	Thamaraikudi, Pattapacheri, Sentnathiendal, Sennieendal, Arasakulam, Thavasipuram, Pariyankulam, Sattakaranendal, Thiruvettiyendal, Ayyanarkulam, Kaliamendal, Thamaraikudi, Karuvakudi, Vadakkuthevarendal	861	[illegible]	418
24	286	Pudukottai	... ...	Pudukottai, Chinnapudukottai, Vannathanthemavarayan, Iyyanarkulam	1,154	577	577
25	265	Pudukulam	... 1—11—59	265 Pudukulam	396	201	195
26	254	Rajagambiram	... ...	Rajagambiram, Savariarpatnam	2,502	1,187	1,315

A 2082

PANCHAYAT UNION

S. No.	L. C. No.	Name of Panchayat	Date of formation	Location Code/Units of 1961 Census constituting the Panchayat formed after 31-3-1960	Persons	Males	Females
1	2	3	4	5	6	7	8
				MANAMADURAI PANCHAYAT UNION—(*contd.*)			
27	224	Sannadipudukulam ...	21—12—59	Sannadipudukulam, Elanthakulam, Udappangulam, Seiyalur, Padakulam, Silayanur, Marathali, Koothakudi, Seiyalur Ulkadai, Krishnanthavoo, Kumilanpallam, Soorakulam, Pallaruthan Revenue group	336	152	184
28	194	Sirugudi ...	...	Sirugudi Velur Pappangulam, Kallarkulam, Mulligaimadai	1,273	624	649
29	189	Soorakkulam Pillaruthan ...	1—12—59	Seerakkulam with its hamlets. Kolayanur, Sinnathambikilan, Manakulam	1,779	877	902
				Pillaruthan, Periathambikilan, Navathavoo, Kannakulam, Parayankulam, Kurunthangulam, Kallathiendal, Pannanendal			
30	215	Sullangudi ...	1—12—59	Sullangudi, Kadambankudi, Vaiyarayanendal, Sakiliendal, Aladinatham, Katchanatham	758	365	393
31	214	Thanjakkur ...	...	Thanjakkur, Nadukkanendal, Mugavoor, Pulavaseri, Kandithevan, Pappamadai	1,660	815	845
32	284	Therkuchandanur ...	1—1—60	284 Therkuchandanur, Paldamithan, Ilayanaicken Kattalangulm, Inmanendal, Maravanendal, Pulavanendal, T. Nedungulam, Seiyankottai	912	447	465
				278 Vadakkuchandanur	341	167	174
33	253	Theethampettai ...	...	Theethanpettai, Mansakudi, Kombukaranendal, Melamelkudi, Chokkanpettai	1,154	563	591
34	219	Vagudi ...	...	219 Vagudi Vedathangulam, Odaivayal, Alagasariendal	646	314	332
				220 Vagudi Part, Puvanendal, Anniendal	445	213	232
35	200	Vellikurichi ...	...	Vellikurichi	1,129	587	542

PANCHAYAT UNION

Sl. No.	L. C. No.	Name of Panchayat	Date of formation	Location Code/Units of 1961 Census constituting the Panchayat formed after 31-3-1960	Persons	Males	Females
1	2	3	4	5	6	7	8
				MANAMADURAI PANCHAYAT UNION—(*concld.*)			
36	158	Vembathur ...	...	158 Vembathur, Lakshmipuram, Alagapuri	2,839	1,367	1,472
37	260	Vilathur ...	...	Vilathur, Killikudi, Andiyendal	748	380	368
38	273	Chinnakannanur ...	...	...	959	475	484
				Total	**62,138**	**30,502**	**31,636**
				TIRUPPUVANAM PANCHAYAT UNION			
				City Panchayat			
1	119	Tiruppuvanam ...	...	...	10,226	5,139	5,087
				Village Panchayats			
1	147	Kottangulam ...	1—9—60	147 Kottangulam, Vaniyarendal, Parayankulam, Kanthikulam	2,012	1,003	1,009
2	142	Allinagaram ...	1—9—60	142 Allinagaram	1,451	695	756
				144 Panayanendal	310	149	161
				145 Valayanendal	368	193	175
3	146	Vedanendal ...	1—10—60	146 Vadanendal, Chellappanendal, Valayanendal, Villiyarendal	1,686	844	842
4	113	Enadhi ...	1—6—60	113 Enahi,	1,811	897	914
	114	Teli		114 Teli, Kusavankulam, Manjakudi, Chokkyanpatti	464	241	223
5	141	Kaliyandur ...	1—9—60	141 Kaliyandur, Nainarpettai (H)	1,046	503	543
6	110	Kalliurani ...	...	...	2,572	1,292	1,280
7	121	Kalukargadi ...	1—9—60	121 Kalukarkadi, Thottankulam, Idayankulam, Agaram, Pudukulam, Athikarai, Mannarendal	1,432	692	740
8	137	Kanjirankulam ...	1—7—60	137 Kanjirankulam, Jaripudukottai (H), Vadugankulam (H), Valayankulam	1,157	572	585
				138 Yerukkalaivellure	594	281	313
9	112	Karungulam (Kanakkankudi) ...	1—6—60	112 Karungulam (Kanakkankudi)	2,442	1,206	1,236

PANCHAYAT UNION

Sl. No.	L. C. No.	Name of Panchayat		Date of formation	Location Code/Units of 1961 Census constituting the Panchayat formed after 31-3-1960		Persons	Males	Females
1	2	3		4	5		6	7	8
				TIRUPPUVANAM PANCHAYAT UNION—(*contd.*)					
10	111	Kanur	...	1—4—59	111	Kanur, Thirumanendal	1,079	502	577
11	124	Kiladi	...	1—6—60	124	Kiladi	1,623	800	823
12	36	Kiladi	..	1—6—60	36	Kiladi, Sangampatti, Konarpatti, Valayapatti, Lakshmipuram, Poyyakaraipatti, Kanakkampatti	1,332	667	665
13	131	Kondagi North	...	1—10—60	131	Kondagi Kattamakottai, Konthagai South, Meenakshipuram	2,483	1,196	1,287
					127	Kondagi Part Ladavendal, Pallisandai, Maninagaram, Ilandaikulam	613	302	311
14	117	Madapuram	...	1—6—60	117	Madapuram	750	367	383
15	199	Malavaryanendal	...	1—6—60	199	Malavaryanendal	1,161	549	612
16	123	Manalur	...	1—6—60	123	Manalur	1,395	705	690
17	140	Mangudi	...	1—6—60	140	Mangudi	404	208	196
	133	Ambalathadi	...	...	133	Ambalathadi	1,509	744	765
18	203	Meladorikulam	..	1—9—60	203	Maladorikulam, Pathupatti, Anaikulam, Thalikulam	1,957	960	997
19	143	Melarangiam	...	1—6—60	143	Melarangiam	2,100	1,047	1,053
20	213	Maranadu	...	1—9—60	213	Maranadu	748	343	405
21	136	Mukkudi	...	1—6—60	136	Mukkudi	994	480	514
22	211	Palayanur	...	1—6—60	211	Palayanur	1,607	765	842
					212	Palayanur Part	464	232	232
23	128	Pattam (Pottapalayam)	...	1—6—60	128	Pattam	824	378	446
24	204	Piramanur	...	...	...		2,617	1,260	1,357
					129	Karisalkulam	358	189	169
					130	Kalinankulam	955	466	489
25	115	Poovandhi	...	...	...		1,898	958	940
26	125	Suttathati (Puliyur)	...	...	125	Suttathatti, Velliyanendal (H)	952	477	475
	126	Sayanapuram	...	1—9—60	126	Sayanapuram Periakkudi (H)	320	157	168

PANCHAYAT UNION

Sl. No.	L. C. No.	Name of Panchayat		Date of formation	Location Code/Units of 1961 Census constituting the Panchayat formed after 31-3-1960		Persons	Males	Female
1	2	3		4	5		6	7	8
				TIRUPPUVANAM PANCHAYAT UNION—(*concld.*)					
27	149	Thirupachetti	...	...	...		3,920	1,940	1,980
28	148	Thudai	...	1—10—60	148	Thudai, Pappankulam (H)	1,477	746	731
29	205	Vellarendal (Puliyangulam T.)	...	1—10—60	205	Vallarendal, Achangulam, Puliyangulam, and Sangankulam	2,661	1,288	1,373
30	161	Velangulam	...	1—9—60	161	Velangulam, Othakudiyiruppu and Iyampettai hamlets	552	267	285
31	206	Veeranendal	...	1—10—60	206	Veeranendal Kidakuli, Kurunthankulam, Alagudayan Pattamanendal	498	241	257
					208	P. Vagaikulam	776	372	404
					207	Odathur	542	258	284
32	132	Vellur	...	1—7—60		Keelavellore, Melavellore, Vagankudi	745	360	385
						Total	**66,885**	**32,931**	**33,954**

VILLAGE DIRECTORY

SIVAGANGA TALUK

Location Code Number	Name of Village/Panchayat			Area in Sq. Miles	Occupied Residential Houses		Total No. of Persons Enumerated			Scheduled Castes		Scheduled Tribes		Literate and Educated Persons		Total Workers (A-I to A-IX)		A-I		A-II	
					No. of Houses	No. of Households	Total	Males	Females	M	F	M	F	M	F	M	F	M	F	M	F
1	2			3	4	5	6	7	8	9	10	11	12	13	14	15	16	17	18	19	20
1	Kallanipatti (P)	...	P. Rly. R. Pw. Tk.	2·58	293	293	1,488	735	753	25	23	...	...	425	23	574	560	163	14	408	546
2	Alagamanagari (P)	...	P. R. Pw. Tk.	2·71	324	324	1,382	653	729	84	75	...	...	292	43	399	288	282	225	77	55
3	Namanur (P)	...	P. R. Pw. Tk.	0·47	387	395	1,740	833	907	149	170	...	...	479	100	530	480	328	251	156	213
4	Namanur (Part) (V)	...	...	0·47					UNIN	HABITED											
5	Alavakottai (P)	...	P. M. Hos. R. Pw. Tk. E.	2·38	442	472	2,122	971	1,151	60	60	...	...	406	210	563	512	302	298	32	43
6	Alavakottai (Part) (V)	...	...	2·38					UNIN	HABITED											
7	Madagupatti (V)	...	M. D. Rly. R. Pw. Tk. Ei. E.	1·12	465	465	2,197	1,052	1,1[illegible]5	15	11	...	...	399	160	623	248	412	167	83	33
8	Silandigudi (P)	...	P. R. Pw. Tk.	0·16	100	100	852	406	446	5	8	...	...	205	23	238	239	191	130	10	22
9	Silandigudi (Part) (V)	...	P. R. Pw. Tk.	0·06	195	195	423	207	216	45	...	...	...	60	9	117	128	83	86	24	34
10	Nariyangudi (Part) (V)	...	...	0·08					UNIN	HABITED											
11	Kattiapatti (P)	...	P. Mcw. R. Tk. Ea. E.	1·15	410	439	1,895	861	1,034	101	122	...	...	418	205	468	372	246	234	4	9
12	Kattiapatti (Part) (V)	...	...	0·72					UNIN	HABITED											
13	Kilakottai (Part) (V)	...	...	2·04					UNIN	HABITED											
14	Kottagudi (P)	...	P. R. Tk. Ea.	2·42	275	275	1,301	624	677	44	61	...	...	224	58	370	283	263	182	54	81
15	Ammanpatti (P)	...	P. R. Tk. Ea.	0·15	296	296	1,275	600	675	53	107	...	...	196	10	379	130	275	46	100	83
16	Ammanpatti (Part) (V)	...	...	1·58					UNIN	HABITED											
17	Kadavery (P)	...	P. R. Tk. Ea.	0·72	178	178	765	354	411	...	...	...	...	230	51	203	242	145	174	...	2
18	Kadanderi (Part) (V)	...	...	0·72					UNIN	HABITED											
19	Paganeri (P)	...	P. M. H. D. R. Pt. S. Pw. Tk. Ea. E. Cs.	3·28	664	788	3,313	1,504	1,809	139	160	...	...	1,014	596	754	549	343	307	33	27
20	Paganeri (Part) (V)	...	P. M. H. D. R. Pt. S. Pw. Tk. Ea. E. Cs.	3·28					UNIN	HABITED											
21	Nagarampatty (P)	...	P. R. Pw. Tk. E.	2·56	201	201	929	442	487	70	84	...	...	220	49	257	219	171	145	5	8
22	Nagarampatti (Part) (V)	...	...	2·56					UNIN	HABITED											
23	Perungudi (Part) (V)	...	P. R. Pw. Tk.	1·14	164	180	704	318	386	76	83	...	...	148	40	198	192	93	93	32	64
24	Okkur (Part) (V)	...	P. M. D. R. Tk.	2·54	262	298	1,225	526	699	58	81	...	...	325	160	251	276	186	227	19	4
25	Okkur (P)	...	P. M. D. R. Tk.	2·54	210	212	899	400	499	32	39	...	...	233	81	232	255	183	200	34	32
26	Keelapoongudi (V)	...	P. M. D. R. Tk. Ea. E.	3·24	602	676	2,775	1,296	1,479	170	195	...	...	702	303	701	301	422	236	57	32
27	Melapoongudi (Part) (V)	...	...	3·82					UNIN	HABITED											
28	Tirumalai (Koneripatti) (V)	...	P. R. Pw. Tk.	0·16	212	212	875	421	454	50	53	...	...	145	15	233	90	184	42	27	47
29	Kallarathinipatti (V)	...	P. Hos. R. Pw. Tk.	1·08	112	125	528	241	287	21	34	...	...	59	4	141	148	90	118	13	24
30	Malapoongudy (P)	...	P. R. Pw.	3·82	287	299	1,372	640	732	24	53	...	...	208	17	406	405	340	271	19	72
31	Alagachipatti (V)	...	P. R. Tk.	0·27	167	167	774	378	396	...	...	...	...	154	11	222	134	185	105	...	...
32	Malampatty (V)	...	...	0·48					UNIN	HABITED											
33	Tamarakki Vadakkur (P)	...	P. M. D. Rly. R. Pw. Tk. E.	2·12	254	269	1,259	632	627	91	96	...	...	217	7	410	375	329	304	63	59
34	Malampatty (P)	...	P. Hos. Rly. R. Pw. Tk. Ea.	5·41	408	408	2,090	1,040	1,050	...	...	...	...	379	25	643	174	536	86	25	23
35	Tamarakki Vadakoor (Part) (V)		...	1·87					UNIN	HABITED											
36	Kiladari (V)	...	P. R. Pw. Tk. Ea.	1·97	335	335	1,332	667	665	101	90	...	...	65	6	407	43	265	24	94	16

VILLAGE DIRECTORY

SIVAGANGA TALUK—(contd.)

Location Code Number	Name of Village/Panchayat	A-III		A-IV		A-V		A-VI		A-VII		A-VIII		A-IX		B-X Non-workers		Name of the Panchayat in which it is now included with the date of inclusion with other components if any
		M	F	M	F	M	F	M	F	M	F	M	F	M	F	M	F	
1	2	21	22	23	24	25	26	27	28	29	30	31	32	33	34	35	36	37
1	Kallanipatti (P)	...	...	...	...	...	...	...	...	1	...	...	...	2	...	161	193	...
2	Alagamanagari (P)	...	17	1	...	...	6	...	...	4	1	2	...	11	6	254	441	...
3	Namanur (P)	...	4	...	6	5	1	...	1	...	4	...	...	34	7	303	427	...
4	Namanur (Part) (V)	...							UNIN	HABITED								...
5	Alavakottai (Part) (V)	...	10	1	8	...	29	1	2	14	7	4	...	162	162	408	639	Alavakottai (P) included in L. C. No. 6
6	Alavakottai (P)	...							UNIN	HABITED								Alavakottai merged with L. C. No. 5
7	Madagupatti (V)	...	1	1	9	2	17	...	12	10	3	3	...	76	39	429	897	Madagupatti (P) 1-10-60
8	Silandigudi (P)	...	...	...	1	...	1	...	1	2	...	...	...	32	87	168	207	Silandigudi (P) 1-6-59 included in L. C. No. 9
9	Silandigudi (Part) (V)	...	...	...	...	...	...	...	...	...	2	...	...	10	6	90	88	Silandigudi (P) 1-6-59 merged with L.C. No. 8
10	Nariyangudi (Part) (V)	...							UNIN	HABITED								Nariyangudi (Part) merged with L. C. No. 11
11	Kattiapatti (P)	...	6	...	6	35	31	...	15	20	6	5	...	135	88	393	662	Kattiapatti (P) included in L. C. N s. 10 and 12
12	Kattiapatti Part (V)	...							UNIN	HABITED								Kattiapatti (Part) merged with L. C. No. 11
13	Kilakottai (Part) (V)	...							UNIN	HABITED								Kilakottai merged with L. C. No. 71
14	Kottagudi (P)	...	15	6	4	6	4	...	...	8	2	1	...	21	6	254	394	Kottagudi (P) 1-10-60 merged with L C. No. 71
15	Ammanpatti (P)	...	...	...	...	...	...	...	...	3	...	...	...	1	1	221	545	Ammanpatti (P) included in L. C. No. 16
16	Ammanpatty (V)	...							UNIN	HABITED								Ammanpatti (Part) merged with L. C. No. 15
17	Kadavery (P)	...	1	...	2	...	2	...	2	3	...	1	...	47	66	151	169	Kadaneri (P) included in L. C. No. 18
18	Kadanderi Part (V)	...							UNIN	HABITED								Kadaneri (Part) merged with L. C. No. 17
19	Paganeri (P)	...	9	5	49	1	18	...	25	30	4	6	...	241	204	750	1,260	Paganeri (P) included in L. C. No. 20
20	Paganeri (V)	...							UNIN	HABITED								Paganeri merged with L. C. No. 19
21	Nagarampatti (Part) (P)	...	3	...	16	3	6	...	...	9	3	1	...	46	60	185	268	Nagarampatti (P) included in L. C. No. 21
22	Nagarampatti (Part) (V)	...							UNIN	HABITED								Nagarampatti merged with L C. No. 22
23	Perungudi Part (V)	...	5	...	2	2	18	14	4	7	4	5	...	32	13	120	194	Perungudi (P) 1-9-60
24	Okkur Part (V)	...	...	...	10	...	3	...	2	1	2	2	...	28	42	275	423	Okkur (P) merged with L. C. No. 25
25	Okkur (P)	...	...	...	1	2	...	...	...	2	...	...	...	12	21	168	244	Okkur (P) included in L. C. No. 24
26	Keelapoongudi (V)	...	8	...	13	4	11	...	3	10	2	3	...	174	27	595	1,178	Keelapoongudi (P) 15-12-60
27	Melapoongudi (Part) (V)	...							UNIN	HABITED								Melapoongudi merged with L. C. No.
28	Tirumalai (Koneripatti) (V)	...	10	...	...	...	4	...	1	1	...	...	...	6	1	188	364	Thirumalaikoneripatti (P) 1-6-60 included in L. C. No. 29
29	Kallarathinipatti (V)	...	11	...	...	...	9	...	1	3	1	...	...	14	5	100	139	Kallarathinipatti (P) 1-7-60 merged with L. C. No. 28
30	Malapoongudy (P)	...	4	1	4	4	2	...	...	2	3	...	...	35	54	234	327	Melapoongudi (P) included in L.C. No. 30
31	Alagachipatti (V)	...	...	...	10	12	4	...	...	...	...	...	...	23	17	156	262	Alagachipatti (P) 1-10-60
32	Malampatty (V)	...							UNIN	HABITED								Malampatti merged with L.C. No. 34
33	Tamarakki Vadakkur (P)	...	...	...	8	8	...	...	2	1	...	...	...	7	4	222	252	Thamarakki North Part (P)included in L. C. No. 35
34	Malampatty (P)	...	...	...	12	1	1	...	...	...	...	...	...	69	64	397	876	Malampatti (P) included in L. C. No. 32
35	Tamarakki Vadakur (Part) (V)	...							UNIN	HABITED								Thamarakki Vadakkur (Part) merged with L. C. No. 33
36	Kiladari (V)	...	...	...	2	1	...	...	...	1	...	...	...	45	2	260	622	Kiladari (P) 1-6-60

VILLAGE DIRECTORY

SIVAGANGA TALUK

Location Code Number	Name of Village/Panchayat		Area in Sq. Miles	Occupied Residential Houses: No. of Houses	Occupied Residential Houses: No. of Households	Total No. of Persons Enumerated: Total	Total No. of Persons Enumerated: Males	Total No. of Persons Enumerated: Females	Scheduled Castes: M	Scheduled Castes: F	Scheduled Tribes: M	Scheduled Tribes: F	Literate and Educated Persons: M	Literate and Educated Persons: F	Total Workers (A-I to A-IX): M	Total Workers (A-I to A-IX): F	A-I: M	A-I: F	A-II: M	A-II: F
1	2		3	4	5	6	7	8	9	10	11	12	13	14	15	16	17	18	19	20
37	Iluppakudi (V) ...	P. R. Pw. Tk.	3·38	185	185	797	389	408	45	58	...	...	26	1	326	345	211	170	114	175
38	Tamarakki Thekkur (P) ...	P. R. Pw. Tk. Ea.	1·87	297	297	1,437	686	751	...	...	...	...	151	23	474	185	365	131	91	54
39	Tamarakki Thekkur (Part) (V)	...	1·53					UNIN	HABITED											
40	Kandangipatty (V) ...	P. R. Pw. Tk.	0·12	186	217	1,028	505	523	17	23	...	...	158	19	298	293	252	262	9	3
41	Kootravupatti (V) ...	P. R. Tk.	2·07	131	131	565	271	294	27	27	...	...	104	4	177	111	144	81	11	12
42	Saloor (P) ...	P. R. Pw. Tk.	0·84	413	413	1,849	906	943	24	40	...	...	129	9	528	312	475	225	31	63
43	Saloor (Part) (V) ...	...	1·29					UNIN	HABITED											
44	Nalukkottai (V) ...	P. R. Pw. Tk.	0·78	302	302	1,208	559	649	60	62	...	...	308	88	321	124	160	48	69	19
45	Pudur (V) ...	P. R.	0·54	257	260	927	393	534	80	100	...	...	241	49	215	313	144	225	15	24
46	Kilamangalam *alias* Kalayarmangalam (Part) (V)	...	0·45					UNIN	HABITED											
47	Kilamangalam *alias* Kalayarmangalam (P)	P. Mcw. R. Tk.	0·31	170	170	743	336	407	39	61	...	...	239	125	186	181	157	162	14	18
48	Mangattendal (V) ...	...	0·16					UNIN	HABITED											
49	Vaniyangudi (Part) (V) ...	...	0·22					UNIN	HABITED											
50	Melamangalam (P) ...	P. R. Pw. Tk. Ea.	0·75	304	304	1,201	554	647	85	85	...	...	265	57	318	386	269	338	7	9
51	Gowripatti (Part) (V) ...	P. R. Tk.	0·07	77	77	321	153	168	20	19	...	...	104	5	99	134	92	132	1	1
52	Karungalakudi (Part) (V) ...	P. R. Pw. Tk.	0·25					UNIN	HABITED											
53	Soorakulam (P) ...	P. R. Tk.	0·4[illegible]	226	228	1,028	496	532	125	125	...	...	118	6	330	83	236	37	...	...
54	Sholapuram (P) ...	P. Rly. Pw. Tk. Ea. E.	1·01	246	265	1,350	630	720	57	72	...	...	287	107	328	98	225	86	1	...
55	Sholapuram (V) ...	P. Rly. Pw. Tk. Ea. E.	1·01					UNIN	HABITED											
56	Idayamelur (P) ...	P. Mcw. R. Pw. Tk.	4·60	511	511	2,159	1,005	1,154	132	160	...	...	413	68	592	391	463	229	98	145
57	Idayamelur (V) ...	P. Mcw. R. Pw. Tk.	0·55					UNIN	HABITED											
58	Pudupatti (Part) (V) ...	P. Rly. R. Pw. Tk.	6·35	442	442	2,050	1,008	1,042	82	70	...	...	397	34	625	603	503	512	12	6
59	Sendiudayanathapuram (V) ...	P. R. Pw. Tk.	0·42	387	387	1,619	806	813	35	37	...	...	163	14	523	492	429	361	62	117
60	Kumarapatti (V) ...	P. R. Pw. Tk.	1·12	160	163	814	407	407	16	8	...	...	175	5	242	79	191	50	23	20
61	Mudikandam (V) ...	P. R. Pw. Tk.	2·61	120	120	568	257	311	52	58	...	...	120	24	166	200	149	183	...	...
62	Usilampatti (V) ...	...	0·37					UNIN	HABITED											
63	Arasanur (V) ...	P. Hos. R. Pw. Tk.	2·08	274	274	1,160	573	587	112	91	...	...	242	41	377	137	161	11	51	...
64	Semboor(V) ...	P. D. R. Tk. Ea. E.	0·16	119	119	446	231	215	81	77	...	...	108	19	144	91	96	73	32	11
65	Kapparirupu (V) ...	P. D. R. Pw. Tk.	0·95	114	114	556	285	271	22	27	...	...	120	5	238	232	229	223	8	9
66	Padamathur (Part) (V) ...	P. R. Pw. Tk. Ea. E.	1·52	130	130	511	232	279	12	13	...	...	110	21	147	117	125	102	3	2
67	Padamathur (P) ...	P. Rly. R. Pw. Tk. Ea. E.	1·58	154	154	643	311	332	68	110	...	...	148	85	227	295	183	243	20	35
68	Pilloor (V) ...	P. R. Pw. Tk.	0·55	162	162	783	392	391	30	33	...	...	76	10	281	274	270	265	7	6
69	Panayanur (V) ...	P. R. Pw. Tk.	0·21	118	118	515	240	275	69	70	...	...	94	36	146	185	135	168	3	16
70	Poonakulam (V) ...	P. Rly. R. Pw. Tk. Ea.	1·62	207	207	873	405	468	72	78	...	...	181	25	263	260	185	174	59	74
71	Kottakudi (Part) (V) ...	P. R. Pw. Tk. Ea.	0·15	128	128	522	244	278	90	112	...	...	111	19	140	172	58	53	41	114
72	Kanjirangal (Part) (V) ...	P. R. Pw. Tk. Ea.	0·16	314	314	1,340	622	718	124	131	...	...	310	38	357	379	263	290	53	83

VILLAGE DIRECTORY

SIVAGANGA TALUK—(contd.)

Location Code Number	Name of Village/Panchayat	A-III M	A-III F	A-IV M	A-IV F	A-V M	A-V F	A-VI M	A-VI F	A-VII M	A-VII F	A-VIII M	A-VIII F	A-IX M	A-IX F	B-X Non-workers M	B-X Non-workers F	Name of the Panchayat in which it is now included with the date of inclusion with other components if any
1	2	21	22	23	24	25	26	27	28	29	30	31	32	33	34	35	36	37
37	Iluppakudi (V)	...	...	...	...	...	...	...	...	...	...	...	...	1	...	63	63	Iluppakudi (P) 1-9-60
38	Tamarakki Thekkur (P)	...	...	...	8	...	...	...	...	...	...	...	...	10	...	212	566	Tamarakki Thekkur (P) included in L.C. No. 39
39	Tamarakki Thekkur (Part) (V)	...							UNIN	HABITED								Tamarakki Thekkur (Part) merged with L. C. No 38
40	Kandangipatty (V)	...	...	...	3	...	...	...	...	1	...	...	...	33	28	207	230	Kandangipatti (P) 1-9-60 included in L. C. No. 41
41	Kootravupatti (V)	...	2	...	6	...	6	...	...	...	...	...	...	8	18	94	183	Kootravupatti (P) 1-9-60 merged with L. C. No. 40
42	Saloor (P)	...	4	...	2	1	1	...	1	4	7	...	...	10	16	378	631	Saloor (P) included in L. C No. 43
43	Saloor Part (V)	...							UNIN	HABITED								Saloor (Part) merged with L. C. No. 42
44	Nalukkottai (V)	...	5	2	7	2	1	...	1	2	3	...	...	76	50	238	525	...
45	Pudur (V)	...	3	...	...	4	5	1	4	10	...	...	...	34	59	178	221	Pudur (P) 1-9-60 included in L.C. No. 46
46	Kilamangalam *alias* Kalayarmangalam (Part) (V)	...							UNIN	HABITED								...
47	Kilamangalam *alias* Kalayarmangalam (P)	...	...	...	4	...	...	...	...	...	...	...	...	11	1	150	226	Kilamangalam (P) 1-9-60 merged with L.C. No. 45
48	Mangattendal (V)	...							UNIN	HABITED								...
49	Vaniyangu.i (Part) (V)	...							UNIN	HABITED								...
50	Melamangalam (P)	...	1	...	3	1	...	...	...	3	2	...	...	35	36	236	261	...
51	Gowripatti (Part) (V)	...	2	1	...	...	...	...	...	...	...	...	...	4	...	54	34	Gowripatti (P) 1-6-60
52	Karungalaiku i (Part) (V)	...							UNIN	HABITED								
53	Soorakulam (P)	...	...	...	...	...	...	...	3	...	...	...	...	94	43	166	449	...
54	Sholapuram (P)	...	3	...	1	...	2	...	14	13	4	7	...	62	8	302	622	Sholapuram (P) included in L.C. No. 55
55	Sholapuram (V)	...							UNIN	HABITED								Sholapuram merged with L.C. No. 54
56	Idayamelur (P)	...	...	...	10	7	1	...	...	4	1	3	...	13	9	413	763	Idayamelur (P) included in L.C. No. 57
57	Idayamelur (V)	...							UNIN	HABITED								Idayamelur merged with L. C. No. 56
58	Pudupatti (Part) (V)	...	2	...	18	11	4	...	...	13	10	7	...	66	63	383	439	Pudupatti (P) 15-12-60
59	Sendiudayanathapuram (V)	...	12	3	8	4	...	...	...	4	2	...	...	8	5	283	321	Sendiudayanathapuram (P) 1-6-60 merged with L. C. No. 60
60	Kumarapatti (V)	...	5	1	15	1	...	...	1	...	...	...	...	7	7	165	328	Kumarapatti (P) 1-6-60 included in L. C. No. 59
61	Mudikandam (V)	...	4	...	...	...	6	13	...	1	...	...	...	6	4	91	111	Mudikandam (P) 1-6-60
62	Usilampatti (V)	...							UNIN	HABITED								
63	Arasanur (V)	...	...	...	85	16	4	...	4	7	1	...	...	65	107	196	450	Arasanur (P) 1-10-60
64	Semboor (V)	...	...	...	4	...	...	...	...	2	...	1	...	9	7	87	124	Semboor (P) 1-10-60 merged withL.C. No. 104
65	Kappariruppu (V)	...	...	...	...	...	...	...	...	...	...	...	...	1	...	47	39	Kappariruppu (P) 1-6-60
66	Padamathur (Part) V)	...	...	...	2	...	...	...	...	1	...	...	...	16	13	85	162	Padamathur (P) merged with L.C. No. 67
67	Padamathur (P)	...	3	...	2	...	...	...	...	1	...	2	...	16	17	84	37	Padamathur (P) included in L.C. No. 66
68	Pilloor (V)	...	...	...	1	...	...	...	...	...	...	...	...	3	3	111	117	Pilloor (P) 1-8-60
69	Panayanur (V)	...	1	...	2	...	...	...	...	...	...	...	...	5	1	94	90	Panayanur (P) 1-9-60 merged with L.C. No. 70
70	Poonakulam (V)	...	3	...	...	...	1	...	...	...	4	...	...	15	8	142	208	Poonkulam (P) 1-9-60 included in L. C. No. 69
71	Kottagadi (Part) (V)	...	3	...	...	...	...	...	3	1	2	...	...	34	3	104	106	Kottagudi (P) 1-10-60 included L.C. No. 13, 14
72	Kanjirangal (Part) (V)	...	3	1	...	...	11	...	4	2	...	2	...	19	5	265	339	Kanjirangal (P) 15-12-60

VILLAGE

SIVAGANGA

DIRECTORY

TALUK - (contd.)

Location Code Number	Name of Village/Panchayat		Area in Sq. Miles	Occupied Residential Houses		Total No. of Persons Enumerated			Scheduled Castes		Scheduled Tribes		Literate and Educated Persons		Total Workers (A-I to A-IX)		A-I		A-II	
				No. of Houses	No. of Households	Total	Males	Females	M	F	M	F	M	F	M	F	M	F	M	F
1	2		3	4	5	6	7	8	9	10	11	12	13	14	15	16	17	18	19	20
74	Paiyurpillaivayal (Part) (V) ...	...	0·58	138	138	637	312	325	21	22	...	...	120	30	189	159	126	110	27	39
75	Soorankulam (Part) (V) ...	...	0·43					UNIN	HABITED											
77	Nattarasakottai (V) ...	P. M. H. L. R. Tk.	4·00	63	68	289	130	159	3	1	...	...	37	...	89	93	76	82	...	...
78	Sennalgudi (V) ...	R. Tk.	0·19	50	53	200	96	104	16	22	...	...	20	...	55	72	37	27	16	45
79	Muthur (P) ...	P. R. Pw. Tk.	0·97	613	613	2,944	1,342	1,602	164	174	...	...	442	84	801	341	545	237	49	58
80	Muthur (V) ...	...	0·97					UNIN	HABITED											
81	Seivavennai (P) ...	P. R. Pw.	0·32	553	554	2,522	1,148	1,374	...	...	...	...	548	93	768	1,014	729	974	19	28
82	Muthukanmoi (V) ...	...	0·32					UNIN	HABITED											
83	Usilangulam (V) ...	P. R. Tk.	0·27	195	195	841	377	464	83	124	...	...	226	71	228	271	113	102	55	116
84	Kadikadukadamburam (V) ...	...	0·17					UNIN	HABITED											
85	Mongankanmoi (V) ...	...	0·41	100	168	805	407	398	2	1	...	...	99	14	273	274	198	243	41	30
86	Nedungulam (V) ...	...	0·35					UNIN	HABITED											
87	Katten lal Sukkavoorani (P) ...	P. R. Pw. Tk.	0·32	297	381	1,890	890	1,000	69	72	...	...	367	144	552	579	506	545	7	8
88	Pallitharmam (P) ...	P. R. Pw.	0·32	163	194	887	431	456	48	56	...	...	131	4	268	271	242	257	...	...
89	Somanathapuram (V) ...	...	0·54					UNIN	HABITED											
90	Kalariarkovil (P) ...	P. M. H. L. D. Hos. Rhc. Mp. R. Pt. Pw. Tk. Ea. E. Cs.	1·73	598	598	2,678	1,322	1,356	118	110	...	...	867	383	273	267	280	138	13	15
91	Kollangudi (P) ...	P. R. Pw. Tk. Ea E. Cs.	2·23	501	501	2,070	966	1,104	202	224	...	...	522	105	569	251	379	123	15	35
92	Usilanendal Sundanandal (V)...	P. R. Pw. Tk. Ea. E. Cs.	0·11	7	7	33	16	17	1	...	...	...	8	1	9	10	7	10	2	...
93	Vittaneri (P) ...	P. R. Pw. Tk.	3·74	216	216	911	425	486	68	72	...	...	189	37	305	361	279	330	18	29
94	Panagudi (V) ...	...	0·58					UNIN	HABITED											
95	Pirandaikulam (V) ...	...	0·11					UNIN	HABITED											
96	Allur (P) ...	P. R. Pw. Tk. Ea.	2·20	331	331	1,430	675	755	88	96	...	...	263	47	409	462	275	271	93	180
97	Allur (V) ...	...	2·50					UNIN	HABITED											
98	Oyyavandan (V) ...	...	1·05					UNIN	HABITED											
99	Sengulam (P) ...	P. R. Pw. Tk.	2·17	183	185	870	408	462	111	119	...	...	175	34	260	86	219	80	19	2
100	Alangulam (V) ...	P. R. Pw. Tk.	3·02	109	131	606	294	312	43	46	...	...	110	14	195	153	153	124	22	27
101	Kilakandani (V) ...	P. R. Pw. Tk.	3·78	257	257	1,118	560	558	131	130	...	...	238	30	312	68	224	25	...	...
102	Kadampankulam (V) ...	P. M. Pw. Tk.	2·12	313	313	1,275	588	687	46	44	...	...	254	62	374	376	295	330	30	36
103	Melavaniyangudi (V) ...	P. R. Pw. Tk.	1·53	31	31	132	66	66	...	...	...	...	25	2	47	47	28	28	6	14
104	Arasani (V) ...	P. R. Pw. Tk.	0·36	373	373	1,548	755	793	150	156	...	...	279	23	505	171	400	70	28	22
105	Thiranicudal (V) ...	...	1·04					UNIN	HABITED											
106	Valuthari (Part) (V) ...	P. R. Pw. Tk.	2·33	127	127	515	261	254	18	20	...	...	46	3	133	21	124	18	...	...
107	Kovanur (V) ...	P. R. Pw. Tk.	1·03	295	298	1,311	632	679	201	210	...	...	157	14	375	41	351	34	...	...
108	Mathur (P) ...	P. R. Pw. Tk.	4·76	290	291	1,338	631	707	113	128	...	...	192	30	408	363	330	201	60	153
109	Kalliurani (Part) (V) ...	...	0·24					UNIN	HABITED											

VILLAGE DIRECTORY

SIVAGANGA TALUK—(contd.)

Location Code Number	Name of Village/Panchayat	A-III M	A-III F	A-IV M	A-IV F	A-V M	A-V F	A-VI M	A-VI F	A-VII M	A-VII F	A-VIII M	A-VIII F	A-IX M	A-IX F	B-X Non-workers M	B-X Non-workers F	Name of the Panchayat in which it is now included with the date of inclusion with other components if any
1	2	21	22	23	24	25	26	27	28	29	30	31	32	33	34	35	36	37
74	Paiyurpillaivayal (Part) (V) ...	7	...	...	...	4	...	...	...	7	1	7	...	11	9	123	165	Paiyurpalaivayal (P) 1-10-60 merged with L. C. No. 103
75	Soorankulam (Part) (V) ...								UNIN	HABITED								
77	Nattarasankottai (V) ...	...	...	10	8	...	...	...	...	...	...	...	...	3	3	41	66	Nattarasankottai (P) merged with L. C. No. 76
78	Sennalgudi (V) ...	...	...	...	...	...	...	...	...	...	...	...	...	2	...	41	32	Sennalgudi (P) 15-10-60 merged with L. C. No. 76
79	Muthur (P) ...	...	...	20	9	...	...	4	...	...	...	1	...	182	37	541	261	Muthur (P) 15-2-60 included in L.C. No. 80
80	Muthur (V) ...								UNIN	HABITED								Muthur 15-2-60 merged with L. C. No. 79
81	Seivavennai (P) ...	...	...	...	...	...	...	...	...	...	...	...	...	20	12	380	360	...
82	Muthukanmoi (V) ...								UNIN	HABITED								
83	Usilangulam (V) ...	...	...	18	35	2	...	...	...	5	3	...	...	35	15	149	193	Usilangulam (P) merged with L. C. No. 231
84	Kudikadukadamburam (V) ...								UNIN	HABITED								
85	Mongankanmoi (V) ...	...	...	3	...	6	...	1	...	12	...	1	...	11	1	134	124	Mongankanmoi (P) merged with L. C. No. 174
86	Medungulam (V) ...								UNIN	HABITED								
87	Kattendal Sukkovoorani (P) ...	1	...	4	1	2	...	...	...	...	...	1	...	31	25	338	421	...
88	Pallitharmam (P) ...	...	...	3	...	...	...	...	...	...	...	...	...	23	14	163	185	...
89	Somanathapuram (V) ...								UNIN	HABITED								
90	Kalaiarkovil (P) ...	21	6	24	26	45	9	19	6	43	4	7	1	271	62	599	1,089	...
91	Kollangudi (P) ...	6	3	...	...	14	4	3	2	17	2	3	...	132	82	397	853	Kollangudi (P) included in L.C. No. 92
92	Usilanendal Sundanandal (V) ...	...	...	...	...	...	...	...	...	...	...	...	...	...	...	7	7	Usilanendal Sundanandal (P) merged with L.C No. 91
93	Vittaneri (P) ...	...	...	...	...	1	...	...	...	1	...	...	...	6	2	120	125	Vittaneri (P) included in L.C. No. 165
94	Panagudi (V) ...								UNIN	HABITED								
95	Pirandaikulam (V) ...								UNIN	HABITED								
96	Allur (P) ...	5	2	1	...	2	...	1	...	2	1	3	...	27	8	266	293	Allur (P) included in L. C. No. 97
97	Allur (V) ...								UNIN	HABITED								Allur merged with L.C. No. 96
98	Oyyavandan (V) ...								UNIN	HABITED								
99	Sengulam (P) ...	2	...	4	...	5	...	...	...	...	...	...	...	11	4	148	376	...
100	Alangulam (V) ...	7	1	...	...	...	...	2	...	...	...	...	...	11	1	99	159	Alangulam (P) 1-10-60
101	Kilakandani (V) ...	...	...	...	...	2	...	1	...	39	5	2	...	44	38	248	490	Kilakandani (P) 1-10-60 merged with L. C. No. 100
102	Kadampankulam (V) ...	...	...	6	3	3	...	3	1	6	1	5	...	26	5	214	311	Kadampankulam (P) 1-10-60 merged with L C No. 103
103	Melavaniyangudi (V) ...	2	...	...	...	...	...	...	...	...	...	...	...	11	5	19	19	Melavaniyangudi (P) 1-10-60 included in L. C. Nos. 102 and 74
104	Arasani (V) ...	34	4	13	3	2	...	1	...	6	1	...	...	21	71	250	622	Arasani (P) 1-10-60 included in L. C. No. 64
105	Thiranicudal (V) ...								UNIN	HABITED								...
106	Valuthari (Part) (V) ...	...	...	1	...	...	...	...	...	1	...	...	...	7	3	128	233	Valuthari (P) 1-12-60 merged with L. C. No. 195
107	Kovanur (V) ...	...	...	8	7	...	...	...	...	...	...	...	...	16	...	257	638	Kovanur (P) 15-12-60
108	Mathur (P) ...	...	...	...	...	...	...	...	...	2	...	...	...	16	9	223	344	Mathur (P) 1-7-60
109	Kalliurani (Part) (V) ...								UNIN	HABITED								...

VILLAGE

SIVAGANGA

DIRECTORY

TALUK—(contd.)

Location Code Number	Name of Village/Panchayat			Area in Sq. Miles	Occupied Residential Houses: No. of Houses	Occupied Residential Houses: No. of Households	Total No. of Persons Enumerated: Total	Total No. of Persons Enumerated: Males	Total No. of Persons Enumerated: Females	Scheduled Castes: M	Scheduled Castes: F	Scheduled Tribes: M	Scheduled Tribes: F	Literate and Educated Persons: M	Literate and Educated Persons: F	Total Workers (A-I to A-IX): M	Total Workers (A-I to A-IX): F	A-I: M	A-I: F	A-II: M	A-II: F
1	2			3	4	5	6	7	8	9	10	11	12	13	14	15	16	17	18	19	20
110	Kalliurani (Part) (P)	...	P. R. Pw. Tk. Ea.	0·24	507	560	2,572	1,292	1,280	175	156	...	...	787	404	736	321	364	122	115	62
111	Kanur (P)	...	P. R. Pw. Tk. Ea.	0·32	233	252	1,079	502	577	116	115	...	...	319	157	331	238	152	28	149	197
112	Karungulam (V)	...	P. R. Pw. Tk. Ea.	0·43	442	442	2,442	1,206	1,236	207	208	...	...	518	97	791	791	633	652	92	110
113	Enadhi (V)	...	P. R. Pw. Tk.	2·01	376	403	1,811	897	914	186	182	...	...	297	14	523	360	414	271	76	76
114	Teli (V)	...	P. R. Pw. T	2·49	95	95	464	241	223	47	54	...	...	3	...	178	58	114	11	64	47
115	Poovandhi (P)	...	P. R. Pw. Tk. Ea. E.	3·75	392	420	1,898	958	940	155	163	...	...	358	40	683	629	448	37	39	370
116	Poovandhi (Part) (V)	...	...	3·75					UNIN	HABITED											
117	Madapuram (V)	...	P. R. Pw. Tk. Ea. E.	3·16	181	181	750	367	383	122	124	...	...	128	6	232	43	88	3	12	...
118	Tiruppuvanampudur (Part) (V)		...	1·01					UNIN	HABITED											
120	Tiruppuvanam Nelamudikarai (V)		...	0·99					UNIN	HABITED											
121	Kalukargadi (V)	...	P. R. Pw. Tk. Ea. E.	3·76	286	312	1,432	692	740	240	201	...	...	199	31	440	376	308	195	112	176
122	Athikarai (V)	...	P. R. Pw. Tk. Ea.	2·76	131	131	571	272	299	14	14	...	...	172	33	179	179	108	66	32	55
123	Manalur (V)	...	P. M. Rly. R. Pw. Tk. Ea. E.	2·03	224	330	1,395	705	690	115	90	...	...	319	88	401	106	97	12	71	31
124	Kiladi (V)	...	P. R. Pw. Tk. Ea.	0·40	365	387	1,623	800	823	219	241	...	...	214	47	470	232	145	31	...	...
125	Sottathatti (V)	...	P. R. Pw. Tk. Ea.	1·81	219	219	952	477	475	159	171	...	...	175	20	312	48	191	9	72	25
126	Sayanapuram (V)	...	P. R. Pw. Tk. Ea.	2·53	81	81	320	157	163	114	126	...	...	29	...	109	84	23	7	10	5
127	Kondagi (Part) (V)	...	P. R. Pw. Tk.	0·30	138	138	613	302	311	44	55	...	...	142	20	203	183	183	165	10	14
128	Pottapalayam (V)	...	P. Mcw. R. Pw. Tk.	0·16	165	188	824	378	446	285	335	...	...	139	14	243	7	218	2	12	...
129	Karisalkulam (V)	...	P. R. Pw. Tk	0·15	65	65	358	189	169	133	129	...	...	12	1	114	...	112	...	...	...
130	Kalinangulam (V)	...	P. R. Pw. Tk.	0·24	248	253	955	466	489	177	180	...	...	280	50	313	24	297	13	4	...
131	Kondagi (P)	...	P. M. R. Pw. Tk. Ea.	0·60	496	516	2,483	1,196	1,287	385	385	...	...	420	122	762	317	516	158	153	110
132	Vellur (V)	...	P. R. Pw. Tk.	1·88	170	170	745	360	385	156	153	...	...	102	25	224	235	214	229	...	3
133	Ambalathadi (V)	...	P. Mcw. R. Pw.	0·40	355	355	1,509	744	765	140	139	...	...	367	45	473	413	403	380	6	6
134	Sengulam (V)	...	...	0·22					UNIN	HABITED											
135	Rakkankulam (V)	...	...	0·19					UNIN	HABITED											
136	Mukkudi (V)	...	P. R. Pw.	1·68	236	238	994	480	514	160	151	...	...	40	3	327	304	255	22	48	235
137	Kajirankulam (V)	...	P. R. Pw.	1·40	237	237	1,157	572	585	108	103	...	...	202	18	394	397	328	340	17	15
138	Yerukkalaivellur (V)	...	P. R. Pw.	2·93	123	127	594	281	313	114	127	...	...	77	6	179	171	154	146	4	12
139	Orichirunomatai (V)	...	...	0·25					UNIN	HABITED											
140	Mangudi (V)	...	P. R. Pw.	1·81	92	92	404	208	196	26	17	...	...	91	6	150	19	88	3	23	...
141	Kaliandur (V)	...	P. R. Pw. Ea.	0·14	237	237	1,046	503	543	149	134	...	...	230	36	338	283	236	149	2	8
142	Allinagaram (V)	...	P. R. Pw.	0·95	336	336	1,451	695	756	38	33	...	...	235	14	429	297	267	22	1	7
143	Melarangiam (V)	...	P. R. Pw.	0·43	370	421	2,100	1,047	1,053	147	158	...	...	423	21	713	473	558	272	101	178
144	Panayanendal (V)	...	P. R. Pw.	0·97	69	69	310	149	161	26	26	...	...	39	1	79	13	64	7	10	5
145	Valayanendal (V)	...	P. R. Pw.	1·27	78	78	368	193	175	7	4	...	...	33	...	107	9	77	1	...	...
146	Vadanendal (V)	...	P. Mcw. Rly. R. Pw.	1·79	365	365	1,686	844	842	69	62	...	...	415	62	555	173	290	109	126	3

VILLAGE DIRECTORY

SIVAGANGA TALUK—(contd.)

Location Code Number	Name of Village/Panchayat	A-III M	A-III F	A-IV M	A-IV F	A-V M	A-V F	A-VI M	A-VI F	A-VII M	A-VII F	A-VIII M	A-VIII F	A-IX M	A-IX F	B-X Non-workers M	B-X Non-workers F	Name of the Panchayat in which it is now included with the date of inclusion with other components if any
1	2	21	22	23	24	25	26	27	28	29	30	31	32	33	34	35	36	37
110	Kalliurani Part (P)	8	2	12	10	51	3	8	...	23	8	3	...	152	114	556	959	...
111	Kanur (P)	...	...	4	2	5	...	1	...	3	1	1	...	16	10	171	339	...
112	Karungulam (V)	...	...	5	4	49	19	...	...	4	3	...	...	8	3	415	445	...
113	Enadhi (V)	1	...	5	5	1	...	...	...	...	3	...	...	26	5	374	554	...
114	Teli (V)	...	...	...	...	...	...	...	...	...	...	...	...	...	...	63	165	...
115	Poovandhi (Part) (P)	46	14	35	35	...	...	2	1	4	8	...	...	109	164	275	311	Poovandhi (P) included in L. C. No. 116
116	Poovandhi (V)								UNIN	HABITED								Poovandhi merged with L. C. No. 115
117	Madapuram (V)	2	...	10	...	5	...	...	...	11	...	...	...	104	40	135	340	Madapuram (P) 1-6-60
118	Tiruppuvanampudur (Part) (V)								UNIN	HABITED								Thiruppuvanam merged with L. C. No. 119
120	Thiruppuvanam Nelamudikarai (V)								UNIN	HABITED								Thiruppuvanam Melamudikarai merged with L. C. No. 119
121	Kalukargadi (V)	...	...	1	2	6	...	1	...	3	...	4	...	5	3	252	364	...
122	Athikarai (V)	...	...	...	...	27	26	17	30	...	...	...	...	...	2	93	120	Athikarai (P) merged with L. C. No. 192
123	Manalur (V)	8	...	3	...	107	30	2	...	9	3	1	...	103	30	304	584	Manalur (P) 1-6-60
124	Kiladi (V)	...	...	...	1	69	31	5	...	4	1	11	...	236	168	330	591	...
125	Sottathatti (V)	1	...	8	1	...	...	...	...	3	...	...	...	37	13	165	427	Sottathatti (P) 1-6-60
126	Sayanapuram (V)	9	1	...	...	8	4	3	...	1	...	...	...	55	67	48	79	Sayanapuram (P) 1-9-60
127	Kondagi (Part) (V)	...	...	...	...	4	...	...	...	...	...	...	...	6	4	99	128	Kondagi South (P) 1-10-60 merged with L. C. No. 131
128	Pottapalayam (V)	...	...	...	...	1	...	...	...	1	2	...	...	11	3	135	439	Pottapalayam (P) 1-6-60 included in L. C. Nos. 129 and 130
129	Karisalkulam (V)	...	...	...	...	...	...	...	...	...	...	...	...	2	...	75	169	Karisalkulam (P) 1-6-60 merged with L. C. No. 128
130	Kalinangulam (V)	...	...	...	...	1	...	...	...	4	...	...	...	7	11	153	465	Kalinangulam (P) 1-6-60 merged with L. C. No. 128
131	Kondagi (P)	...	7	...	17	32	19	...	...	9	5	4	...	37	12	434	970	Kondagi North (P) 1-10-60 included in L. C. No. 127
132	Vellur (V)	...	...	...	2	...	...	...	1	...	...	...	...	7	3	136	150	Vellur (P) 1-7-60
133	Ambalathadi (V)	...	1	...	11	1	6	...	3	2	...	...	...	41	26	271	352	Ambalathadi (P) 1-6-60 merged with L. C. No. 140
134	Sengulam (V)								UNIN	HABITED								Sengulam 1-6-60 merged with L. C. No. 136
135	Rakkankulam (V)								UNIN	HABITED								...
136	Mukkudi (V)	...	2	...	6	...	...	...	...	...	...	...	...	13	46	153	210	Mukkudi (P) 1-6-60 included in L. C. No. 134
137	Kajirankulam (V)	...	2	...	...	...	1	...	...	1	...	...	...	45	42	178	188	...
138	Yerukkalaivellur (V)	...	6	...	5	3	...	...	...	...	...	...	...	10	10	102	142	...
139	Orichirunomatai (V)								UNIN	HABITED								...
140	Mangudi (V)	29	11	...	...	2	...	...	...	1	1	...	...	7	4	58	177	Mangudi (P) 1-6-60 included in L. C. No. 133
141	Kaliandur (V)	19	1	...	...	2	1	...	...	4	4	...	...	75	120	165	260	...
142	Allinagaram (V)	...	...	5	5	9	...	...	...	6	1	...	...	141	262	266	459	Allinagaram (P) 1-9-60 included in L. C. No. 144
143	Melarangiam (V)	8	...	15	15	7	...	...	...	...	2	4	...	20	6	334	580	Melarangiam (P) 1-6-60
144	Panayanendal (V)	...	...	...	...	...	...	...	...	...	...	...	...	5	1	70	148	Panayanendal (P) 1-9-60 merged with L. C. No. 142
145	Valayanendal (V)	...	...	...	...	...	...	7	...	...	...	2	...	21	8	86	166	...
146	Vadanendal (V)	39	5	17	7	...	...	1	...	6	...	5	...	71	49	289	669	Vadanendal (P) 1-9-60

VILLAGE DIRECTORY

SIVAGANGA TALUK—(contd.)

Location Code Number	Name of Village/Panchayat			Area in Sq. Miles	Occupied Residential Houses: No. of Houses	Occupied Residential Houses: No. of Households	Total No. of Persons Enumerated: Total	Total No. of Persons Enumerated: Males	Total No. of Persons Enumerated: Females	Scheduled Castes: M	Scheduled Castes: F	Scheduled Tribes: M	Scheduled Tribes: F	Literate and Educated Persons: M	Literate and Educated Persons: F	Total Workers (A-I to A-IX): M	Total Workers (A-I to A-IX): F	A-I: M	A-I: F	A-II: M	A-II: F
1	2			3	4	5	6	7	8	9	10	11	12	13	14	15	16	17	18	19	20
147	Kottangulam (V)	...	P. Mcw. R. Pw. Ea.	0·65	432	432	2,012	1,003	1,009	155	170	...	...	235	18	586	497	418	218	143	268
148	Thudai (V)	...	P. R. Pw. Ea.	2·34	287	287	1,477	746	731	127	151	...	...	257	34	490	387	279	231	29	37
149	Thiruppachetti (North) (P)	...	P. M. H. D. R. Pw. Ea. E.	0·36	855	869	3,920	1,940	1,980	345	366	...	...	1,020	283	1,203	575	624	293	38	25
150	Thirumanendal (V)	...	...	0·50					UNIN	HABITED											
151	Vembathur (Part) (V)	...	...	0·31					UNIN	HABITED											
152	Pacheri (P)	...	P. D. Rly. R. Pw. Ea. E. Cs.	1·95	82	116	546	281	265	57	59	...	...	82	9	165	146	104	74	3	2
153	Vembathur (P)	...	P. D. Rly. R. Pw. Ea. E.	0·31	590	652	2,839	1,367	1,472	176	169	...	...	749	205	778	102	490	29	63	...
154	V. Pudukulam (Part) (V)	...	...	2·82					UNIN	HABITED											
155	Valathankulam (P)	...	P. R. Pw.	2·82	180	180	875	442	433	4	5	...	...	252	43	300	303	276	152	19	144
156	Mangudi (V)	...	P. R. Pw.	2·30	300	384	1,730	828	902	120	102	...	...	200	13	420	60	395	54	14	3
157	Kayangulam (V)	...	...	0·05	173	177	781	367	414	114	131	...	...	44	1	228	24	220	19	4	4
158	Sundanudappu (V)	...	P. R. Pw.	0·28	177	179	895	436	459	78	73	...	...	266	4	243	14	229	13	...	...
159	Vembangudi (V)	...	P. R. Pw.	0·07	61	61	293	151	142	40	36	...	...	73	9	87	15	73	11	2	...
160	Nadamangalam (V)	...	P. R. Pw.	1·67	55	55	247	113	134	84	96	...	...	48	1	67	7	64	5	...	...
161	Velangulam (P)	...	P. M. R. Pw.	1·69	121	121	552	267	285	69	84	...	...	75	1	175	173	157	157	...	...
162	Udagulam (V)	...	...	0·19					UNIN	HABITED											
163	Poovali (V)	...	...	0·48					UNIN	HABITED											
164	Pudukiluvadu (V)	...	...	0·32					UNIN	HABITED											
165	Vitaneri (V)	...	...	0·15					UNIN	HABITED											
166	Paruthikanmoi (P)	...	P. R. Pw. Tk.	0·35	232	232	1,182	587	595	...	...	...	...	305	48	403	409	354	371	...	...
167	Kanjipatti (P)	...	P. R. Pw. Tk.	2·63	304	306	1,450	700	750	111	116	...	...	319	45	491	530	428	477	50	46
168	Purusodaiuppu (V)	...	...	0·30					UNIN	HABITED											
169	Paruthikonmoi (V)	...	...	0·13					UNIN	HABITED											
170	Karunthanivariendal (P)	...	P. R. Pw. Tk.	2·23	275	338	1,469	701	768	22	20	...	...	295	49	479	545	470	526	...	...
171	Mangulam Vagaikulam (V)	...	...	0·27					UNIN	HABITED											
172	Pallivayal (V)	...	...	0·20					UNIN	HABITED											
173	Muvaikanmoi (V)	...	...	0·42					UNIN	HABITED											
174	Nedodai (P)	...	P. R. Pw. Tk.	1·24	155	196	849	406	443	47	48	...	...	117	10	250	280	221	257	9	13
175	Marakathur (P)	...	P. R. Pw. Tk.	3·50	170	170	668	318	350	78	69	...	...	74	3	206	84	176	24	25	60
176	Marathur (V)	...	P. R. Pw. Tk.	0·19	298	298	1,323	667	656	11	9	...	...	158	10	426	449	404	412	15	32
177	Marakathur (V)	...	...	0·07					UNIN	HABITED								...			
178	Nallendal (V)	...	...	0·09					UNIN	HABITED								...			
179	Mangulam (P)	...	P. D. Rhc. Mcw. R. Tk.	3·06	377	392	1,716	799	917	235	283	...	...	330	87	540	468	411	406	10	7
180	Palgulam (V)	...	...	0·12					UNIN	HABITED								...			
181	Siramam (P)	...	P. R. Pw. Tk.	2·76	273	273	970	439	531	166	209	...	...	173	54	319	373	308	358	4	5
182	Mudikarai (V)	...	...	0·31					UNIN	HABITED								...			

VILLAGE DIRECTORY

SIVAGANGA TALUK—(contd.)

Location Code Number	Name of Village/Panchayat	A-III M	A-III F	A-IV M	A-IV F	A-V M	A-V F	A-VI M	A-VI F	A-VII M	A-VII F	A-VIII M	A-VIII F	A-IX M	A-IX F	B-X Non-workers M	B-X Non-workers F	Name of the Panchayat in which it is now included with the date of inclusion with other components if any
1	2	21	22	23	24	25	26	27	28	29	30	31	32	33	34	35	36	37
147	Kottangulam (V)	...	...	...	...	4	...	1	...	2	2	...	...	18	9	417	512	Kottangulam (P) 1-9-60
148	Thudai (V)	22	1	1	...	53	9	1	1	8	1	...	...	97	107	256	344	Thudai (P) 1-10-60
149	Thiruppachetti North (P)	16	1	26	12	53	1	13	...	54	11	23	...	356	232	737	1,405	Thiruppachetti (P) included in L. C. No. 201
150	Thirumanendal (V)	...							UNIN	HABITED								...
151	Vembathur Part (V)	...							UNIN	HABITED								Vembathur (V) merged with L. C. No. 153
152	Pacheri (P)	...	6	...	2	1	...	...	...	...	1	...	...	...	49	69	116	119 ...
153	Vembathur (P)	...	3	...	14	2	14	...	3	...	9	...	5	...	177	71	589	1,370 Vembathur (P) included in L.C. No. 151
154	V. Pudukulam (Part) (V)	...							UNIN	HABITED								V. Pudukulam (P) merged with L.C. No. 265
155	Valathankulam (P)	...	...	...	3	...	...	...	...	...	1	1	...	...	1	6	142	130 Valathankulam (P) merged with L. C. No. 156-
156	Mangudi (V)	...	3	...	...	...	...	...	...	...	...	...	...	...	8	3	408	842 Mangudi (P) 1-7-60 included in L.C. Nos. 155 and 157
157	Kayangulam (V)	...	1	...	...	...	...	...	...	...	...	...	...	...	2	1	139	390 Kayangulam (P) 1-7-60 merged with L. C. No. 156
158	Sundanudappu (V)	...	...	...	2	...	1	...	1	...	1	...	4	...	6	1	193	445 Sundanudappu (P) 15-12-60 included in L.C. No. 159
159	Vembangudi (V)	...	1	...	...	...	1	...	...	...	...	...	...	...	10	4	64	127 Vembangudi (P) 15-12-60 merged with L.C. No. 158
160	Nadamangalam (V)	...	...	...	...	...	...	...	...	...	1	2	...	...	2	...	46	127 ...
161	Velangulam (P)	...	...	...	...	...	1	...	...	...	...	...	...	...	17	16	92	112 Velangulam (P) 1-9-60
162	Udagulam (V)	...							UNIN	HABITED								
163	Poovali (V)	...							UNIN	HABITED								
164	Pudukiluvadu (V)	...							UNIN	HABITED								
165	Vitaneri (V)	...							UNIN	HABITED								
166	Paruthikanmoi (P)	...	...	...	...	...	21	18	...	...	...	...	...	...	28	20	184	186 Paruthikanmoi (P) included in L. C. No. 169
167	Kanjipatti (P)	...	1	...	3	...	1	...	...	...	...	1	...	...	8	6	209	220 ...
168	Purusodaiuppu (V)	...							UNIN	HABITED								
169	Paruthikonmoi (V)	...							UNIN	HABITED								Paruthikanmoi (P) merged with L. C. No. 166
170	Karunthanivariendal (P)	...	2	...	...	...	...	...	...	...	...	...	...	...	7	19	222	223 ...
171	Mangulam Vagaikulam (V)	...							UNIN	HABITED								
172	Pallivayal (V)	...							UNIN	HABITED								
173	Muvaikanmoi (V)	...							UNIN	HABITED								
174	Nedodai (P)	...	8	5	...	...	4	...	1	...	...	...	...	...	7	5	156	163 Nedodai (P) included in L.C. No. 85
175	Marakathur (P)	...	...	...	...	...	...	...	...	...	1	...	1	...	3	...	112	266 Marakathur (P) included in L.C. No. 177
176	Marathur (V)	...	...	...	...	...	...	...	...	...	1	1	1	...	5	4	241	207 ...
177	Marakathur (V)	...							UNIN	HABITED								Marakathur merged with L. C. No. 175
178	Nallendal (V)	...							UNIN	HABITED								
179	Mangulam (P)	...	...	...	30	34	5	...	2	36	9	7	...	39	12	259	449	...
180	Palgulam (V)	...							UNIN	HABITED								
181	Siramam (P)	...	...	...	...	4	...	...	...	...	1	...	...	7	5	120	158	...
182	Mudikarai (V)	...							UNIN	HABITED								Mudikarai merged with L.C. No. 183

VILLAGE DIRECTORY

SIVAGANGA TALUK—(contd.)

Location Code Number	Name of Village/Panchayat			Area in Sq. Miles	Occupied Residential Houses: No. of Houses	Occupied Residential Houses: No. of Households	Total No. of Persons Enumerated: Total	Total No. of Persons Enumerated: Males	Total No. of Persons Enumerated: Females	Scheduled Castes: M	Scheduled Castes: F	Scheduled Tribes: M	Scheduled Tribes: F	Literate and Educated Persons: M	Literate and Educated Persons: F	Total Workers (A-I to A-IX): M	Total Workers (A-I to A-IX): F	A-I: M	A-I: F	A-II: M	A-II: F
1	2			3	4	5	6	7	8	9	10	11	12	13	14	15	16	17	18	19	20
183	Mudikarai (P)	...	P. R. Pw. Tk.	1·31	168	206	1,048	500	548	45	38	...	...	249	35	350	412	346	411	2	...
184	Adappadakki (P)	...	P. R. Pw. Tk.	0·60	403	403	1,756	828	928	283	308	...	...	303	34	542	617	500	600	22	10
185	Mallal (P)	...	P. R. Pw. Tk.	2·08	450	450	2,012	957	1,055	291	312	...	...	441	78	619	619	548	570	18	27
186	Mallal (V)	...	...	0·30					UNIN	HABITED											
187	Velangulam (V)	...	...	0·19					UNIN	HABITED											
188	Parasupattiudayarendal (V)	...	...	0·45					UNIN	HABITED											
189	Soorakkulam (P)	...	P. R. Pw. Tk.	2·97	386	386	1,779	877	902	71	69	...	...	422	41	527	510	439	373	28	115
190	Katturani (V)	...	...	0·51					UNIN	HABITED											
191	Kalkurichi (P)	...	P. R. Pw. Tk.	0·55	197	197	1,056	589	467	171	156	...	...	232	36	243	243	149	177	24	21
192	Manambakki (P)	...	P. R. Pw. Tk.	0·17	334	334	1,647	796	851	189	175	...	...	400	110	456	219	350	85	7	62
193	Sirugudi (V)	...	...	0·16					UNIN	HABITED											
194	Sirugudi (P)	...	P. R. Pw. Tk.	2·14	284	284	1,273	624	649	171	158	...	...	265	36	351	263	299	183	19	33
195	Seriakottai (P)	...	P. M. H. Mcw. Rly. R. Pw. Tk. Ea. E.	3·87	563	570	2,467	1,128	1,339	243	268	...	...	592	155	590	418	471	303	...	...
196	Pathinethankottai (P)	...	P. R. Pw. Tk.	0·87	140	140	643	314	329	129	137	...	...	84	22	183	121	172	116	3	1
197	Idaikattur (P)	...	P. R. Pw. Tk.	1·32	523	559	2,463	1,164	1,298	95	96	...	...	758	414	557	349	238	231	22	15
198	Idaikattur (Part) (V)	...	...	0·27					UNIN	HABITED											
199	Malavaryanendal (V)	...	P. R. Pw. Tk.	0·13	256	256	1,161	549	612	177	215	...	...	156	31	361	236	179	55	8	4
200	Vellikurichi (P)	...	P. R. Pw. Tk.	2·37	224	224	1,129	587	542	108	93	...	...	203	20	322	172	243	111	3	10
201	Thiruppachetti (South) (V)	...	...	0·47					UNIN	HABITED											
202	Saluppanodai (Part) (V)	...	...	0·31					UNIN	HABITED											
203	Melatlorikulam (V)	...	P. R. Pw. Tk.	2·90	392	400	1,957	960	997	95	95	...	...	312	26	609	408	454	296	30	22
204	Piramanur (P)	...	P. R. Pw. Tk.	0·64	545	576	2,617	1,260	1,357	315	338	...	...	568	99	733	299	548	58	3	...
205	Vellarendal (V)	...	...	0·36	516	516	2,661	1,288	1,373	132	137	...	...	328	23	846	650	746	604	7	...
206	Viranendal (V)	...	P. R. Pw. Tk.	0·30	72	72	498	241	257	16	20	...	...	35	...	154	143	143	136	7	4
207	Odathur (P)	...	P. R. Pw. Tk.	0·15	150	150	542	258	284	84	81	...	...	93	12	178	168	144	144	26	23
208	Vagaikulam (P)	...	P. R. Pw. Tk.	...	135	135	776	372	404	26	23	...	...	148	16	246	248	230	238	8	6
209	Udayaleri (Part) (V)	...	...	0·17					UNIN	HABITED											
210	Arunagiri (V)	...	...	0·31					UNIN	HABITED											
211	Palayanoor (P)	...	P. Mcw. Rly. R. Pw. Tk.	0·85	366	366	1,607	765	842	73	70	...	...	347	52	525	311	298	177	27	2
212	Palayanoor (Part) (V)	...	P. R. Pw. Tk.	0·61	102	102	464	232	232	6	7	...	...	33	...	140	140	129	138	...	...
213	Marnadu (Part) (V)	...	...	1·03	144	168	748	343	405	101	126	...	...	155	27	212	199	171	170	16	21
214	Thanjakkur (P)	...	P. R. Pw. Tk.	2·08	363	364	1,660	815	845	96	101	...	...	369	57	515	56	472	31	12	15
215	Sullangudy (P)	...	P. R. Pw. Tk.	1·82	175	175	758	365	393	150	164	...	...	231	35	252	7	225	2	...	...
216	Peria Avarangadu (V)	...	...	0·29					UNIN	HABITED											
217	Peria Avarangadu (P)	...	P. R. Pw. Tk.	1·31	200	200	1,000	513	487	11	10	...	...	157	10	276	279	269	277	1	...
218	Vellikurichi (Part) (V)	...	...	0·35					UNIN	HABITED											

VILLAGE

SIVAGANGA

DIRECTORY

TALUK—(contd.)

Location Code Number	Name of Village/Panchayat	A-III M	A-III F	A-IV M	A-IV F	A-V M	A-V F	A-VI M	A-VI F	A-VII M	A-VII F	A-VIII M	A-VIII F	A-IX M	A-IX F	B-X Non-workers M	B-X Non-workers F	Name of the Panchayat in which it is now included with the date of inclusion with other components if any
1	2	21	22	23	24	25	26	27	28	29	30	31	32	33	34	35	36	37
183	Mudikarai (P)	...	...	...	...	...	...	...	...	...	...	...	...	2	1	150	136	Mudikarai (P) 1-1-60 included L. C.No. 182
184	Adappadakki (P)	...	...	12	7	...	...	...	...	1	...	1	...	6	...	286	311	Adappadakki (P) included L.C. No. 229
185	Mallal (P)	...	15	1	1	3	...	...	...	3	...	1	...	30	20	338	436	Mallal (P) included L.C. No. 186
186	Mallal (V)	...							UNIN	HABITED								Mallal merged with L.C. No. 185
187	Velangulam (V)								UNIN	HABITED								
188	Parasopattiudayarendal (V)	...							UNIN	HABITED								
189	Soorakkulam (P)	...	5	...	...	...	3	...	12	...	2	5	11	...	27	17	350	392	Soorakkulam (P) 1-12-59
190	Katturani (V)	...							UNIN	HABITED								
191	Kalkurichi (P)	...	10	...	19	16	8	4	...	...	6	2	...	...	27	23	346	224	...
192	Manambakki (P)	...	...	...	...	...	1	...	3	...	1	1	13	...	81	71	340	632	...
193	Sirugudi (V)	...							UNIN	HABITED								Sirugudi merged with L.C. No. 194
194	Sirugudi (P)	...	5	2	1	4	3	...	1	...	...	...	...	23	41	273	386	Sirugudi (P) included L. C. No. 193
195	Seriakottai (P)	...	...	...	6	5	13	...	1	...	8	...	3	...	88	110	538	921	Seriakottai (P) 1-12-60 included L. C. No. 106
196	Pathinethankottai (P)	...	...	...	2	2	...	...	1	...	1	...	...	...	4	2	131	208	...
197	Idaikattur (P)	...	23	...	10	11	36	...	5	...	57	3	3	...	163	89	607	949	Idaikattur (P) included L. C. No. 198
198	Idaikattur (Part) (V)	...							UNIN	HABITED								Idaikattur merged with L.C. No. 197
199	Malavaryanendal (V)	...	...	...	2	...	1	...	7	...	9	3	1	...	154	174	188	376	Malavarayanendal (P) 1-10-60
200	Vellikurichi (P)	...	...	...	3	1	2	...	...	...	2	...	1	...	68	50	265	370	...
20.	Thiruppachetti South (V)	...							UNIN	HABITED								Thiruppachetti merged with L.C. No. 149
202	Saluppanodai (Part) (V)	...							UNIN	HABITED								...
203	Meladorikulam (V)	...	43	11	4	2	7	...	...	...	6	2	...	...	65	75	351	589	Meladorikulam (P) 1-9-60
204	Piramanur (P)	...	5	1	...	...	10	...	2	...	10	3	1	...	154	237	527	1,058	...
205	Vellarendal (V)	...	...	...	56	32	3	5	...	3	4	...	...	...	30	6	442	723	Viarendal (P) 1-10-60
206	Viranendal (V)	...	...	...	1	2	...	...	...	...	...	...	...	...	3	1	87	114	Veeranendal (P) 1-10-60
207	Odathur (P)	...	...	...	...	...	3	...	...	...	...	...	...	...	5	1	80	116	Odathur (P) merged with L. C. No. 206
208	Vagaikulam (P)	...	...	...	...	...	...	...	...	...	...	...	...	...	8	4	126	156	Vagaikulam (P) merged with L. C.No. 206
209	Udayaleri (Part) (V)	...							UNIN	HABITED								
210	Arunagiri (V)	...							UNIN	HABITED								
211	Palayanoor (P)	...	5	1	95	50	6	...	...	31	3	3	...	60	78	240	531	Palayanoor (P) included L. C.No. 212
212	Palayanoor (Part) (V)	...	...	...	...	...	...	...	...	1	...	...	...	10	2	92	92	Palayanoor (P) merged with L. C.No. 211
213	Marnadu (Part) (V)	...	1	...	2	...	5	2	2	3	1	...	...	12	5	131	206	Marnadu (P) 1-9-60
214	Thanjakkur (P)	...	1	...	10	2	...	...	...	1	3	...	...	19	5	300	789	...
215	Sullangudy (P)	...	...	...	...	...	...	...	...	...	2	...	...	27	3	113	386	Sullangudi (P) 1-12-59
216	Peria Avarangadu (V)	...							UNIN	HABITED								
217	Peria Avarangadu (P)	...	1	...	...	...	...	...	...	...	...	...	...	5	2	237	208	...
[illegible]	[illegible] (Part) (V)								UNIN	HABITED								

VILLAGE DIRECTORY

SIVAGANGA TALUK

Location Code Number	Name of Village/Panchayat			Area in Sq. Miles	Occupied Residential Houses: No. of Houses	Occupied Residential Houses: No. of Households	Total No. of Persons Enumerated: Total	Total No. of Persons Enumerated: Males	Total No. of Persons Enumerated: Females	Scheduled Castes: M	Scheduled Castes: F	Scheduled Tribes: M	Scheduled Tribes: F	Literate and Educated Persons: M	Literate and Educated Persons: F	Total Workers (A-I to A-IX): M	Total Workers (A-I to A-IX): F	A-I: M	A-I: F	A-II: M	A-II: F
1	2			3	4	5	6	7	8	9	10	11	12	13	14	15	16	17	18	19	20
2 9	Vagudi (P)	...	P. R. Pw. Tk.	1·01	142	142	646	314	332	124	135	...	...	124	8	180	99	157	68	7	23
220	Vagudi (Part) (V)	...	P. R. Pw. Tk.	0·23	97	97	445	213	232	47	54	...	...	84	5	126	20	107	15	10	...
221	Seikalathur (P)	...	P. R. Pw. Tk.	0·97	309	333	1,698	817	881	182	240	...	...	352	26	591	352	466	285	...	1
222	Seikalathur (V)	...	...	0·17					UNIN	HABITED											
223	Surakkulam (V)	...	...	0·19					UNIN	HABITED											
224	Sannadipudukulam (P)	...	P. R. Pw. Tk.	0·84	75	75	336	152	184	59	81	...	...	95	27	68	...	65	...	...	...
225	Melapidavoor (P)	...	P. R. Pw. Tk.	0·89	198	198	962	455	507	55	74	...	...	100	3	322	332	317	331	...	...
226	Melapidavoor (Part) (V)	...	...	0·18					UNIN	HABITED											
227	Sembanoor (V)	...	...	0·24					UNIN	HABITED											
228	Sembanoor (P)	...	P. R. Pw. Tk.	0·60	272	272	1,287	647	640	101	83	...	...	262	85	416	435	404	433	5	1
229	Athapadakki (V)	...	...	0·19					UNIN	HABITED											
230	Sethambal (P)	...	P. R. Pw. Tk.	0·23	292	292	1,307	614	693	52	71	...	...	213	39	400	437	351	398	9	2
231	Usilangulam (P)	...	P. R. Pw. Tk.	0·29	336	336	1,354	640	714	139	143	...	...	178	30	446	509	416	487	...	1
232	Silukkavetti (V)	...	...	0·36					UNIN	HABITED											
233	Silukkavetti (P)	...	P. R. Pw. Tk.	0·06	178	178	862	418	444	95	110	...	...	263	42	287	308	269	298	5	2
234	Vannikudi (V)	...	...	0·05	180	180	733	356	377	101	115	...	...	58	2	242	261	228	233	11	25
235	Melamarungar (P)	...	P. R. Pw. Tk.	0·45	90	90	435	214	221	109	114	...	...	74	13	145	127	140	126	2	...
236	Kalkulam (V)	...	P. R. Pw. Tk.	0·12	205	205	956	499	457	90	80	...	...	40	2	286	225	279	219	5	6
237	Sakkur (P)	...	...	2·74	205	205	972	477	495	90	85	...	...	210	35	291	296	267	277	20	19
238	Kanjiram (V)	...	P. R. Pw. Tk.	2·48	180	180	812	400	412	78	92	...	...	106	8	273	277	244	259	14	18
239	Marandai (V)	...	...	0·11					UNIN	HABITED											
240	Marandai (P)	...	P. R. Pw. Tk.	2·83	361	361	1,719	842	877	132	146	...	...	375	31	654	695	653	695	...	...
241	Sethambal (V)	...	...	0·09					UNIN	HABITED											
242	Velarendal (P)	...	P. R. Pw. Tk.	0·50	228	231	1,026	477	549	132	143	...	...	196	35	280	289	259	247	5	5
243	Sirukanaperi (V)	...	...	0·23					UNIN	HABITED											
244	Sembar (V)	...	P. Tk.	0·11	138	139	676	322	354	79	101	...	...	137	12	254	278	237	265	9	10
245	Periakannanur (P)	...	P. D. R. Pw. Tk.	0·45	166	192	851	409	442	82	81	...	...	167	17	267	287	245	275	7	3
246	Thidiamangalam (V)	...	P. R. Pw. Tk.	1·46	67	67	310	141	169	65	67	...	...	85	4	93	105	85	105	...	...
247	Puliankulam (V)	...	...	0·28	182	182	827	439	388	9	6	...	...	219	25	309	155	303	154	...	...
248	Krishnan Thavukumilanpallam (V)		...	0·05					UNIN	HABITED											
249	Manamadurai (V)	...	...	3·50					UNIN	HABITED											
251	Kalpiravoo (P)	...	P. R. Pw. Tk.	1·51	123	123	658	317	341	56	49	...	...	176	34	184	183	126	130	37	48
252	Theethampettai (V)	...	...	0·09					UNIN	HABITED											
253	Theethampettai (P)	...	P. R. Pw. Tk.	0·19	190	190	1,154	563	591	121	148	...	...	361	105	281	68	250	61	5	...
254	Rajagambiram (P)	...	P. M. Mcw. R. Pw. Tk.	1·60	469	482	2,502	1,187	1,315	59	78	...	...	911	526	659	161	410	106	119	18
255	Perumbacheri (P)	...	P. R. Pw. Tk.	1·92	179	179	787	381	406	230	266	...	...	252	43	210	6	196	1	1	...

VILLAGE DIRECTORY

SIVAGANGA TALUK—(contd.)

Location Code Number	Name of Village/Panchayat	A-III		A-IV		A-V		A-VI		A-VII		A-VIII		A-IX		B-X Non-workers		Name of the Panchayat in which it is now included with the date of inclusion with other components if any
		M	F	M	F	M	F	M	F	M	F	M	F	M	F	M	F	
1	2	21	22	23	24	25	26	27	28	29	30	31	32	33	34	35	36	37
219	Vagudi (P)	...	...	...	7	1	1	...	...	...	...	...	...	8	7	134	233	Vagudi (P) included L. C. No. 220
220	Vagudi (Part) (V)	...	...	...	1	...	...	...	...	...	1	...	...	8	4	87	212	Vagudi (P) merged with L.C. No. 219
221	Seikalathur (P)	...	87	49	5	...	2	3	1	...	3	3	...	25	11	226	529	...
222	Seikalathur (V)	...								HABITED								
223	Surakkulam (V)	...								HABITED								
224	Sannadipudukulam (P)	...	...	...	...	...	...	...	...	...	...	...	...	3	...	84	184	Sannadipudukulam (P) 21-12-59
225	Melapidavoor (P)	...	...	...	...	...	...	...	...	...	...	...	...	5	1	133	175	Melapidavur (P) included L.C. No. 226
226	Melapidavoor (Part) (V)	...								HABITED								Melapidavur merged with L.C. No. 225
227	Sembanoor (V)	...								HABITED								Sembanoor included L. C. No. 228
228	Sembanoor (P)	...	...	...	...	1	...	...	...	...	...	...	...	7	...	231	205	Sembanoor (P) 1-12-59 included L. C. No. 227
229	Athpadakki (V)	...								HABITED								Athapadakki merged with L.C. No. 184
230	Sethambal (P)	...	...	...	13	15	...	...	...	2	...	1	...	24	22	214	256	Sethambal (P) included L.C. Nos. 241 and 243
231	Usilangulam (V)	...	...	...	1	...	3	...	...	...	1	...	...	26	20	194	205	Usilangulam (P) included L.C. No. 83
232	Silukkavetti (V)	...								HABITED								Silukkavetti included with L. C. No. 233
233	Silukkavetti (P)	...	...	...	4	6	...	...	...	1	...	...	...	8	2	131	136	Silukkavetti (P) included L. C. No. 232
234	Vannikudi (V)	...	...	...	1	1	...	...	...	...	1	...	...	2	1	114	116	Vannikudi (P) merged with L. C. No. 274
235	Melamarungur (P)	...	...	...	...	...	...	...	...	2	1	...	...	1	...	69	94	Melamarungur (P) included L.C. No. 236
236	Kalkulam (V)	...	...	...	...	...	1	...	...	1	...	...	...	...	...	213	232	Kalkulam (P) merged with L. C. No. 235
237	Sakkur (P)	...	...	...	...	...	...	...	...	...	...	...	...	4	...	186	199	Sakkur (P) included L.C. No. 238
238	Kanjiram (V)	...	...	...	...	...	4	...	...	4	...	...	...	7	...	127	135	Kanjiram (P) merged with L.C. No. 237
239	Marandai (V)	...								HABITED								Marandai merged with L.C. No. 240
240	Marandai (P)	...	...	...	...	...	...	...	...	...	...	...	...	1	...	188	182	Marandai (P) included L. C. No. 239
241	Sethambal (V)	...								HABITED								Sethambal merged with L C. No. 230
242	Velarendal (P)	...	...	...	12	31	...	...	...	...	...	...	...	4	6	197	260	Valarendal (P) 1-6-60
243	Sirukanaperi (V)	...								HABITED								Siruganaperi merged with L.C. No. 230
244	Sembar (V)	...	4	...	...	...	...	...	...	...	...	...	...	4	3	68	76	Sembar (P) merged with L.C. No. 245
245	Periakannanur (P)	...	3	2	...	4	...	...	...	4	1	1	...	7	2	142	155	Periakannanur (P) included L. C. Nos. 244 and 246
246	Thidiamangalam (V)	...	...	...	2	...	...	...	...	...	...	...	...	6	...	48	64	Thidiamangalam (P) merged with L.C No 245
247	Puliankulam (V)	...	...	...	...	...	...	...	...	...	...	...	...	6	1	130	233	Puliankulam(P) 15-2-60 merged with L.C. No. 280
248	Krishnan Thavukumilanpallam (V)	...								HABITED								...
249	Manamadurai (V)	...								HABITED								Manamadurai included in L. C. No. 250
251	Kalpiravoo (P)	...	5	1	...	...	1	...	1	2	1	...	...	12	3	133	158	...
252	Theethampettai (V)	...								HABITED								Theethampettai (P) merged with L. C. No. 253
253	Theethampettai (P)	...	...	...	...	...	...	...	...	...	...	...	...	26	7	282	523	Theethampettai included L.C. No. 252
254	Rajagambiram (P)	...	1	...	12	...	31	...	2	16	1	3	...	65	36	528	1,154	...
255	Perumbacheri (P)	...	...	...	...	...	...	...	...	...	...	2	...	11	5	171	400	Perumbacheri (P) included L. C. No. 256

VILLAGE DIRECTORY

SIVAGANGA TALUK

Location Code Number	Name of Village/Panchayat			Area in Sq. Miles	Occupied Residential Houses: No. of Houses	Occupied Residential Houses: No. of Households	Total No. of Persons Enumerated: Total	Total No. of Persons Enumerated: Males	Total No. of Persons Enumerated: Females	Scheduled Castes: M	Scheduled Castes: F	Scheduled Tribes: M	Scheduled Tribes: F	Literate and Educated Persons: M	Literate and Educated Persons: F	Total Workers (A-I to A-IX): M	Total Workers (A-I to A-IX): F	A-I: M	A-I: F	A-II: M	A-II: F
1	2			3	4	5	6	7	8	9	10	11	12	13	14	15	16	17	18	19	20
256	Perumbacheri (V)	...	...	0·01					UNIN HABITED												
257	Muthanendal (P)	...	P. H. R. Pw. Tk.	1·50	107	107	490	270	220	81	83	...	...	150	32	129	19	67	3	22	10
258	Kavalaiveli (Part) (V)	...	...	0·01					UNIN HABITED												
259	Kuvalaiveli (Part) (P)	...	P. R. Pw. Tk.	1·16	139	139	697	346	351	52	58	...	...	266	30	228	216	210	211	7	...
260	Vilathur (P)	...	P. R. Pw. Tk.	0·15	141	141	748	380	368	32	34	...	...	214	14	262	249	236	228	3	...
261	Thamaraikudi (V)	...	...	0·02					UNIN HABITED												
262	Thamaraikudi (P)	...	P. R. Pw. Tk.	2·71	109	109	861	443	418	61	59	...	...	230	3	289	137	282	134	2	...
263	Sendathiendal (V)	...	...	0·05					UNIN HABITED												
264	Milaganur (V)	...	...	0·03					UNIN HABITED												
265	Pudukulam (V)	...	...	0·01	157	157	396	201	195	44	35	...	...	30	2	116	135	91	113	2	1
266	Kattikulam (P)	...	...	2·05	306	310	1,571	809	762	142	133	...	...	382	60	444	328	316	194	98	130
267	Milaganur (P)	...	P. R. Pw. Tk.	2·40	402	402	1,708	853	855	84	96	...	...	439	61	524	54	463	23	32	30
268	Annavasal (P)	...	P. R. Pw. Tk.	2·98	178	178	788	371	417	85	103	...	...	174	27	267	291	260	288	...	...
269	Annavasal (V)	...	...	0·03					UNIN HABITED												
270	Kilankattoor (V)	...	...	0·02					UNIN HABITED												
271	Kilamelgudi (P)	...	P. R. Pw. Tk.	2·39	156	156	697	358	339	38	2	...	...	181	6	177	5	170	3	...	...
272	Melapasalai (P)	...	P. R. Pw. Tk.	0·98	411	411	2,008	967	1,041	246	277	...	...	411	88	584	285	477	236	82	6
273	Chinnakannanur (V)	...	P. R. Pw. Tk.	0·36	242	242	959	475	484	61	65	...	...	106	15	306	278	232	222	45	51
274	Maravattikarisalkulam (P)	...	P. R. Pw. Tk.	2·13	134	134	774	399	375	107	113	...	...	173	26	255	228	235	226	3	2
275	Kilapasalai (P)	...	P. R. Pw. Tk.	1·00	501	504	2,285	1,050	1,235	244	332	...	...	411	56	680	192	554	99	20	24
276	Mankulam (P)	...	P. R. Pw. Tk.	0·35	211	211	952	475	477	20	22	...	...	231	11	288	248	288	248	...	...
277	Mankulam (Part) (V)	...	...	0·03					UNIN HABITED												
278	Vadakkuchandanur (P)	...	P. R. Pw. Tk.	0·35	81	81	341	167	174	1	...	...	...	43	5	125	127	125	127	...	...
279	Vadakkuchandanur (V)	...	...	0·01					UNIN HABITED												
280	Kilapidavur (P)	...	P. R. Pw. Tk.	1·04	149	149	688	314	374	89	113	...	...	159	5	224	175	224	175	...	...
281	Karaikudi (Part) (V)	...	P. R. Pw. Tk.	0·55	105	105	453	220	233	11	7	...	...	102	20	127	96	108	92	1	...
282	Elunoothimangalam (V)	...	P. R. Pw. Tk.	0·17	132	132	600	294	306	99	102	...	...	54	5	186	221	180	214	1	5
283	Puthodai Alangulam (V)	...	...	2·39					UNIN HABITED												
284	Therkuchandanur (P)	...	P. R. Pw. Tk.	1·39	198	200	912	447	465	107	87	...	...	216	25	319	314	291	296	9	8
285	Vediyarendal (V)	...	...	0·04					UNIN HABITED												
286	Pudukottai (P)	...	P. R. Pw. Tk.	2·67	259	259	1,154	577	577	145	136	...	...	188	27	389	424	341	375	7	16
287	Melanettur (P)	...	P. R. Pw. Tk.	2·53	296	296	1,389	663	726	221	238	...	...	184	14	429	344	354	312	21	18
288	Pudukottai (V)	...	...	0·03					UNIN HABITED												
			Total ...	**332·51**	**48,253**	**49,818**	**225,5[illegible]5**	**108,858**	**116,727**	**18,092**	**19,275**	...	...	**45,527**	**9,674**	**67,477**	**48,448**	**51,285**	**35,480**	**5,432**	**6,652**

VILLAGE DIRECTORY

SIVAGANGA TALUK—(contd.)

Location Code Number	Name of Village/Panchayat	A-III M	A-III F	A-IV M	A-IV F	A-V M	A-V F	A-VI M	A-VI F	A-VII M	A-VII F	A-VIII M	A-VIII F	A-IX M	A-IX F	B-X Non-workers M	B-X Non-workers F	Name of the Panchayat in which it is now included with the date of inclusion with other components if any
1	2	21	22	23	24	25	26	27	28	29	30	31	32	33	34	35	36	37
256	Perumbacheri (V)	...							UNIN	HABITED								Perumbacheri (P) merged with L.C. No. 255
257	Muthanendal (P)	...	1	...	3	...	2	...	1	2	5	...	2	...	26	4	141	201 ...
258	Kuvalaiveli (Part) (V)	...							UNIN	HABITED								Kuvalaiveli merged with L.C. No. 259
259	Kuvalaiveli (Part) (P)	...	...	...	...	...	1	...	...	...	...	...	...	10	5	118	135	...
260	Vilathur (P)	...	...	...	...	...	...	...	...	...	...	...	...	23	21	118	119	...
261	Thamaraikudi (V)	...							UNIN	HABITED								Thamaraikudi merged with L.C. No. 262
262	Thrmaraikudi (P)	...	...	...	...	...	...	...	...	...	...	...	...	5	3	154	281	Thamaraikudi (P) included L.C. No. 261
263	Sendathiendal (V)	...							UNIN	HABITED								...
264	Milaganur (V)	...							UNIN	HABITED								Milaganur merged with L.C. No. 267
265	Pudukulam (V)	...	...	...	6	8	...	...	...	...	1	...	...	16	13	85	60	Pudukulam (P) included L.C. No. 154
266	Kattikulam (P)	...	1	...	1	2	10	...	1	...	3	...	...	14	2	365	434	...
267	Milaganur (P)	...	2	...	...	...	19	...	...	...	1	...	...	7	1	329	801	Milaganur (P) included L.C. No. 264
268	Annavasal (P)	...	1	...	...	...	1	2	...	...	...	...	...	5	1	104	126	Annavasal (P) included L.C. 269
269	Annavasal (V)	...							UNIN	HABITED								Annavasal merged with L.C. No. 268
270	Kilankattoor (V)	...							UNIN	HABITED								...
271	Kilamelgudi (P)	...	...	...	...	...	1	...	...	...	...	...	...	6	2	181	334	...
272	Melapasalai (P)	...	...	...	12	38	...	...	...	...	...	1	...	12	5	383	756	Melapasalai (P) included L.C. No. 255
273	Chinnakannanur (V)	...	...	...	5	4	7	...	...	4	...	1	...	12	1	169	206	...
274	Maravattikarisalkulam (P)	...	1	...	7	...	5	...	1	...	...	...	...	3	...	144	147	Maravattikarisalkulam (P) included L. C. No. 234
275	Kilapasalai (P)	...	5	...	51	32	...	...	5	8	3	4	...	33	34	370	1,043	...
276	Mankulam (P)	...	...	...	...	...	...	...	...	...	...	...	...	...	...	187	229	Mankulam (P) included L.C. No. 277
277	Mankulam (Part) (V)	...							UNIN	HABITED								Mankulam merged with L.C. No. 276
278	Vadakkuchandanur (P)	...	...	...	...	...	...	...	...	...	...	...	...	...	...	42	47	Vadakkuchandanur (P) merged with L.C. No. 284
279	Vadakkuchandanur (V)	...							UNIN	HABITED								Vadakkuchandanur merged with L.C. No. 284
280	Kilapidavur (P)	...	...	...	...	...	...	...	...	...	...	...	...	...	...	90	199	Kilapidavur (P) included L.C. Nos. 281, 247
281	Karaikudi (Part) (V)	...	...	...	...	...	5	...	...	2	...	...	...	11	4	93	137	Karaikudi Part (P) 15-2-60 merged with L.C. No. 280
282	Elunoothimangalam (V)	...	5	2	...	...	...	...	...	...	...	...	...	...	...	108	85	Elunoothimangalam (P) merged with L.C. No. 287
283	Puthodai Alangulam (V)	...							UNIN	HABITED								P. Alangulam merged with L. C. No. 287
284	Therkuchandanur (P)	...	3	...	1	...	...	...	...	3	1	...	...	12	9	128	151	Therkuchandanur (P) included L. C. Nos. 278, 279
285	Vediyarendal (V)	...							UNIN	HABITED								Vediyarendal merged with L.C. No. 272
286	Pudukottai (P)	...	...	...	27	27	2	1	...	2	1	...	...	10	4	188	153	Pudukottai (P) included L.C. No. 288
287	Melanettur (P)	...	...	...	...	...	17	1	...	4	...	1	...	32	13	234	382	Melanettur (P) included L.C. Nos. 282, 283
288	Pudukottai (V)	...							UNIN	HABITED								Pudukottai merged with L.C. No. 286
	Total	...	729	150	1,096	706	1,052	202	257	59	772	213	218	1	6,636	4,985	41,381	68,279

TOWN

SIVAGANGA

DIRECTORY

TALUK—(contd.)

Location Code Number	Name of Town		Area in Sq. Miles	Occupied Residential Houses: No. of Houses	Occupied Residential Houses: No. of Households	Total No. of Persons Enumerated: Total	Total No. of Persons Enumerated: Males	Total No. of Persons Enumerated: Females	Scheduled Castes: M	Scheduled Castes: F	Scheduled Tribes: M	Scheduled Tribes: F	Literate and Educated Persons: M	Literate and Educated Persons: F	Total Workers (A-I to A-IX): M	Total Workers (A-I to A-IX): F	A-I: M	A-I: F	A-II: M	A-II: F
1	2		3	4	5	6	7	8	9	10	11	12	13	14	15	16	17	18	19	20
73	Sivaganga (P) ...	P. M. H. C. L. Rhc. Mcw. Mp. Rly. R. Pt. Tel. S. Tk. Ei. Ea. E. Vh. Cs. B.																		
	Locality 1 E. B. 109 ...	...	...	102	150	589	290	299	8	13	...	...	225	207	123	15	3	1	1	...
	110 ...	...	...	99	139	566	274	292	5	4	...	...	215	167	125	24	...	1	1	...
	111 ...	...	...	118	144	688	355	333	2	...	...	...	299	210	151	14	2	3	1	...
		Total ...	...	**319**	**433**	**1,843**	**919**	**924**	**15**	**17**	...	...	**739**	**584**	**399**	**53**	**5**	**5**	**3**	...
	Locality 2 E. B. 112 ...	...	...	108	158	761	347	414	...	...	...	...	279	334	152	17	4	...	1	...
	113 ...	...	...	123	165	695	354	341	...	...	...	...	278	212	152	23	4	3	...	...
		Total ...	...	**231**	**323**	**1,456**	**701**	**755**		...	...	...	**557**	**546**	**304**	**40**	**8**	**3**	**1**	...
	Locality 3 E. B. 114 ...	...	...	168	207	917	487	430	8	2	...	...	352	201	238	67	6	13	1	...
	115 ...	...	...	214	270	1,389	787	602	72	23	13	15	596	256	349	98	3	3	4	1
		Total ...	...	**382**	**477**	**2,306**	**1,274**	**1,032**	**80**	**25**	**13**	**15**	**948**	**457**	**587**	**165**	**9**	**16**	**5**	**1**
	Locality 4 E. B. 116 ...	...	...	77	97	462	284	178	8	5	...	...	220	82	162	18	4	2	1	...
	117 ...	...	...	141	147	621	299	322	...	...	...	...	217	130	158	54	17	33	...	...
	118 ...	...	...	191	214	885	431	454	88	86	...	...	286	136	235	65	22	19	1	3
		Total ...	...	**409**	**458**	**1,968**	**1,014**	**954**	95	**91**	...	...	**723**	**348**	**555**	**137**	**43**	**54**	**2**	**3**
	Locality 5 E. B. 119 ...	...	...	95	126	452	236	216	...	...	...	...	181	113	125	15	7	1	1	1
	120 ...	...	...	102	110	513	240	273	...	...	...	...	183	122	94	36	4	2	...	1
	121 ...	...	...	82	106	425	217	208	...	...	...	...	164	88	105	12	6	...	1	...
		Total ...	...	**279**	**342**	**1,390**	**693**	**697**	...	...	...	...	**528**	**323**	**324**	**63**	**17**	**3**	**2**	**2**
	Locality 6 E. B. 122 ...	...	...	284	285	1,320	662	658	...	...	...	...	522	327	325	45	17	4	...	...
	7 123 ...	...	...	122	138	640	312	328	...	...	...	...	261	169	148	46	10	9	...	...
	124 ...	...	...	143	163	711	355	356	...	...	...	...	284	171	150	15	3	...	...	...
		Total ...	...	**265**	301	**1,351**	**667**	**684**	...	...	...	...	**545**	**340**	**298**	**61**	**13**	**9**	...	...
	Locality 8 E. B. 125 ...	...	...	53	54	276	139	137	...	...	...	...	91	45	66	13	2	1	...	...
	9 126 ...	...	...	107	112	721	483	238	34	2	...	...	410	84	123	21	4	...	...	...
	10 127 ...	...	...	155	189	894	440	454	...	...	...	...	348	196	205	36	12	...	...	...
	11 128 ...	...	...	205	205	867	431	436	...	...	...	...	258	129	219	16	5	9	...	...
	12 129 ...	...	...	121	131	683	351	332	1	1	...	...	252	152	170	24	10	4	...	1
	130 ...	...	...	141	150	567	296	271	141	121	...	...	206	71	183	58	4	2	2	...
		Total ...	...	**262**	**281**	**1,250**	**647**	**603**	**142**	**122**	...	...	**458**	**223**	**353**	**82**	**14**	**6**	**2**	**1**
		Town Total ...	**3·00**	**2,951**	**3,460**	**15,642**	**8,070**	**7,572**	**367**	**257**	**13**	**15**	**6,127**	**3,602**	**3,758**	**732**	**149**	**110**	**15**	**7**
76	Nattarasankottai (P) ...	P. M. H. T. L. D. Mcw. Rly. R. Pt. Tk. Ea. E. Cs.																		
	Locality 1 E. B. 97 ...	...	...	59	59	272	159	113	29	...	...	...	134	45	53	11	6	...	...	...
	2 98 ...	...	...	117	138	523	243	280	5	2	...	...	151	52	143	123	42	69	10	13
	3 99 ...	...	...	150	150	520	249	271	123	136	...	...	112	48	151	114	13	14	5	10

TOWN

SIVAGANGA

DIRECTORY

TALUK—(contd.)

Location Code Number	Name of Town	A-III M	A-III F	A-IV M	A-IV F	A-V M	A-V F	A-VI M	A-VI F	A-VII M	A-VII F	A-VIII M	A-VIII F	A-IX M	A-IX F	B-X Non-workers M	B-X Non-workers F
1	2	21	22	23	24	25	26	27	28	29	30	31	32	33	34	35	36
73	Sivaganga (P)—(*concld.*)																
Locality 1	E. B. 109 ...	2	...	1	...	3	...	10	...	13	...	7	...	83	14	167	284
	110 ...	2	1	...	3	7	...	33	2	10	2	1	...	71	15	149	268
	111 ...	2	1	3	...	6	1	19	...	17	...	8	...	93	9	204	319
	Total ...	**6**	**2**	**4**	3	**16**	**1**	**62**	**2**	**40**	**2**	**16**	...	**247**	**38**	**520**	**871**
Locality 2	E. B. 112 ...	2	1	6	...	11	2	11	...	11	1	5	...	101	13	195	397
	113 ...	...	2	2	8	13	...	7	...	28	2	9	...	89	8	202	318
	Total ...	**2**	**3**	**8**	**8**	**24**	**2**	**18**	...	**39**	**3**	**14**	...	**190**	21	**397**	**715**
Locality 3	114 ...	2	...	4	15	14	2	14	...	21	13	10	1	166	23	249	363
	115 ...	7	2	13	22	33	2	28	2	53	17	10	...	198	49	438	504
	Total ...	**9**	**2**	**17**	**37**	**47**	4	**42**	**2**	**74**	**30**	**20**	1	**364**	**72**	**687**	**867**
Locality 4	E. B. 116 ...	7	1	7	5	14	1	5	1	20	1	13	...	91	7	122	160
	117 ...	6	...	...	4	17	2	10	...	33	1	18	...	57	14	141	268
	118 ...	7	3	...	2	20	1	13	...	24	2	34	...	114	35	196	389
	Total ...	**20**	**4**	**7**	**11**	**51**	4	**28**	**1**	**77**	**4**	**65**	...	**262**	**56**	**459**	**817**
Locality 5	E. B. 119 ..	1	1	1	3	16	1	12	...	14	3	10	...	63	5	111	201
	120 ...	2	3	1	7	7	4	11	2	25	3	6	...	38	14	146	237
	121 ...	1	...	8	2	5	3	2	2	26	2	8	...	48	3	112	196
	Total ...	**4**	**4**	**10**	**12**	**28**	**8**	**25**	**4**	**65**	**8**	**24**	...	**149**	**22**	**369**	**634**
Locality 6	E. B. 122 ...	...	...	1	...	57	16	22	...	112	7	24	...	92	18	337	613
7	123 ...	1	...	5	5	20	1	11	...	32	23	11	...	58	8	164	282
	124 ...	5	...	...	...	15	...	13	...	38	2	14	...	62	13	205	341
	Total ...	**6**	...	**5**	**5**	**35**	1	**24**	...	**70**	**25**	**25**	...	**120**	21	**369**	**623**
Locality 8	E. B. 125 ...	...	...	1	...	11	7	1	1	24	1	6	...	21	3	73	124
9	126 ...	5	...	25	6	6	1	2	...	47	3	5	...	29	11	360	217
10	127 ...	3	...	4	...	33	9	7	...	89	9	10	...	47	18	235	418
11	128 ...	3	...	...	...	15	1	7	...	47	...	3	...	139	6	212	420
12	129 ...	...	...	...	...	35	2	1	...	93	8	10	...	21	9	181	308
	130 ...	2	...	33	34	31	1	4	...	48	4	4	...	55	17	113	213
	Total ...	**2**	...	33	34	**66**	**3**	5	...	**141**	**12**	**14**	...	**76**	26	**294**	**521**
	Town Total ...	**60**	**15**	**115**	**116**	**389**	**57**	**243**	**10**	**825**	**104**	**226**	1	**1,736**	**312**	**4,312**	**6,840**
76	Nattarasankottai (P)—(*contd.*)																
Locality 1	E. B. 97 ...	...	...	1	...	6	...	3	...	5	...	1	...	31	11	106	102
2	98 ...	6	4	...	2	13	...	14	2	34	19	2	...	22	14	100	157
3	99 ...	3	1	...	5	11	...	5	...	5	...	3	...	106	84	98	157

Location Code Number	Name of Town	Area in Sq. Miles	Occupied Residential Houses: No. of Houses	Occupied Residential Houses: No. of Households	Total No. of Persons Enumerated: Total	Total No. of Persons Enumerated: Males	Total No. of Persons Enumerated: Females	Scheduled Castes: M	Scheduled Castes: F	Scheduled Tribes: M	Scheduled Tribes: F	Literate and Educated Persons: M	Literate and Educated Persons: F	Total Workers (A-I to A-IX): M	Total Workers (A-I to A-IX): F	A-I: M	A-I: F	A-II: M	A-II: F
1	2	3	4	5	6	7	8	9	10	11	12	13	14	15	16	17	18	19	20
76	Nattarasankottai (P)—(*contd.*)																		
	Locality 4 E. B. 100	...	53	53	265	132	133	...	...	...	...	96	44	77	26	6	5	...	1
	5 101	...	61	101	394	188	206	...	...	...	...	123	47	117	45	26	5	9	10
	6 102	...	103	103	377	182	195	5	1	...	...	117	68	76	36	22	12	2	...
	7 103	...	73	84	331	149	182	...	...	...	...	102	89	77	26	17	1	1	...
	8 104	...	115	115	547	255	292	6	1	...	...	172	131	109	27	44	8	10	...
	9 105	...	66	66	330	165	165	...	...	...	...	109	39	93	43	49	29	4	...
	10 106	...	109	109	466	191	275	6	3	...	...	122	81	76	14	20	1	...	...
	11 107	...	103	135	485	216	270	43	52	...	...	141	94	112	67	10	10	3	...
	Town Total ...	**6·50**	**1,009**	**1,113**	**4,511**	**2,129**	**2,382**	**217**	**195**	...	...	**1,379**	**738**	**1,084**	**532**	**255**	**154**	**44**	**34**
119	Thirupuvanam (P) ... P. M. H. D. Hos. Rly. R. Pt. Pw. Tk. Ea. E. Cs. B.																		
	Locality 1 E. B. 144	...	177	180	807	405	402	141	147	...	...	125	13	242	61	137	12	61	35
	145	...	133	133	673	317	356	1	...	...	...	146	65	183	40	69	2	...	...
	Total ...	...	**310**	**313**	**1,480**	**722**	**758**	**142**	**147**	...	...	**271**	**78**	**425**	**101**	**206**	**14**	**61**	**35**
	Locality 2 E. B. 146	...	146	194	930	495	435	24	...	...	...	358	111	268	17	67	6	1	...
	3 147	...	173	199	957	492	465	131	130	...	...	277	113	309	141	48	2	...	...
	148	...	216	273	1,186	612	574	...	...	...	...	382	185	352	77	40	8	8	18
	Total ...	...	**389**	**472**	**2,143**	**1,104**	**1,039**	**131**	**130**	...	...	**659**	**298**	**661**	**218**	**88**	**10**	**8**	**18**
	Locality 4 E. B. 149	...	114	174	752	370	382	...	...	...	...	244	89	212	70	10	3	15	27
	150	...	148	187	893	435	458	...	...	...	...	307	100	258	39	36	4	6	7
	Total ...	...	**262**	**361**	**1,645**	**805**	**840**	...	...	...	...	**551**	**189**	**470**	**109**	**46**	**7**	**21**	**34**
	Locality 5 E. B. 151	...	112	137	587	306	281	...	...	...	...	228	100	166	32	40	6	12	4
	152	...	70	73	381	191	190	9	8	...	...	135	50	107	7	29	1	4	...
	Total ...	...	**182**	**210**	**968**	**497**	**471**	**9**	**8**	...	...	**363**	**150**	**273**	**39**	**69**	**7**	**16**	**4**
	Locality 6 E. B. 153	...	93	102	482	233	249	49	48	...	...	103	43	110	28	21	...	5	...
	154	...	99	99	520	249	271	1	...	...	...	142	49	155	4	37	...	2	...
	Total ...	...	**192**	**201**	**1,002**	**482**	**520**	**50**	**48**	...	...	**245**	**92**	**265**	**32**	**58**	...	**7**	...
	Locality 7 E. B. 155	...	204	204	926	458	468	3	...	...	...	251	37	276	27	77	8	6	1
	8 156	...	94	109	539	270	269	...	...	...	...	174	58	141	42	59	15	34	19
	9 157	...	135	135	593	306	287	...	...	...	...	150	50	188	11	28	5	68	...
	Town Total ...	**2·00**	**1,914**	**2,199**	**10,226**	**5,139**	**5,087**	**359**	**333**	...	...	**3,022**	**1,063**	**2,967**	**596**	**698**	**72**	**222**	**111**

TOWN

SIVAGANGA

DIRECTORY

TALUK—(contd.)

Location Code Number	Name of Town		A-III M	A-III F	A-IV M	A-IV F	A-V M	A-V F	A-VI M	A-VI F	A-VII M	A-VII F	A-VIII M	A-VIII F	A-IX M	A-IX F	B-X Non-workers M	B-X Non-workers F
1	2		21	22	23	24	25	26	27	28	29	30	31	32	33	34	35	36
76	Nattarasankottai (P)—(*concld.*)																	
Locality 4	E. B. 100	...	1	1	7	3	10	...	2	...	10	3	1	...	40	13	55	107
5	101	...	4	1	9	3	13	1	3	...	13	4	4	...	36	21	71	161
6	102	...	1	...	15	14	7	2	1	...	8	...	2	...	18	8	106	159
7	103	...	1	...	6	3	9	...	2	...	21	...	...	...	20	22	72	156
8	104	...	5	...	3	1	8	...	...	3	12	...	...	...	27	15	146	265
9	105	...	...	...	6	6	7	...	...	...	5	...	1	...	21	8	72	122
10	106	...	1	...	1	...	9	...	10	..	8	...	4	...	23	13	115	261
11	107	...	3	4	15	11	10	...	12	1	8	1	3	...	48	40	104	203
	Town Total	...	**25**	**11**	63	**48**	**103**	**3**	**52**	**6**	**129**	**27**	**21**	...	**392**	**249**	**1,045**	**1,850**
119	Thirupuvanam (P)—(*concld.*)																	
Locality 1	E. B. 144	...	3	...	6	4	...	1	3	...	8	1	5	...	19	8	163	341
	145	...	36	...	...	...	7	1	2	...	10	...	1	...	58	37	134	316
	Total	...	**39**	...	**6**	**4**	**7**	**2**	**5**	...	**18**	**1**	**6**	...	**77**	**45**	**297**	**657**
Locality 2	E. B. 146	...	85	...	2	1	14	2	6	...	47	5	8	...	38	3	227	418
3	147	...	13	2	...	1	19	3	6	...	61	26	...	...	162	107	183	324
	148	...	65	7	9	...	24	6	43	3	43	11	6	...	114	24	260	497
	Total	...	**78**	**9**	**9**	**1**	**43**	**9**	**49**	**3**	**104**	**37**	**6**	...	**276**	**131**	**443**	**821**
Locality 4	E. B. 149	...	80	...	6	1	19	8	20	4	22	12	5	...	35	15	158	312
	150	...	107	...	...	1	18	...	16	8	41	8	3	3	31	8	177	419
	Total	...	**187**	...	6	2	37	8	**36**	**12**	**63**	**20**	**8**	**3**	**66**	**23**	**335**	**731**
Locality 5	E. B. 151	...	10	2	...	...	13	1	6	1	20	9	6	...	59	9	140	249
	152	...	6	...	...	...	4	...	2	...	34	3	6	...	22	3	84	183
	Total	...	**16**	**2**	...	...	**17**	**1**	**8**	**1**	**54**	**12**	**12**	...	**81**	**12**	**224**	**432**
Locality 6	E. B. 153	...	26	10	...	...	11	15	2	...	25	2	2	...	18	1	123	221
	154	...	9	...	...	...	11	...	3	...	29	2	...	...	64	2	94	267
	Total	...	**35**	**10**	...	...	**22**	**15**	**5**	...	**54**	**4**	**2**	...	**82**	**3**	**217**	**488**
Locality 7	E. B. 155	...	133	3	5	5	16	2	4	...	21	4	2	...	12	4	182	441
8	156	...	2	...	...	...	14	...	...	...	18	1	4	...	10	7	129	227
9	157	...	...	...	9	1	24	...	3	...	27	2	13	...	16	3	118	276
	Town Total	...	**575**	**24**	**37**	**14**	**194**	**39**	**116**	**16**	**406**	**86**	**61**	**3**	**658**	**231**	**2,172**	**4,491**

TOWN

SIVAGANGA

DIRECTORY

TALUK—(contd.)

Location Code Number	Name of Town			Area in Sq. Miles	Occupied Residential Houses: No. of Houses	Occupied Residential Houses: No. of Households	Total No. of Persons Enumerated: Total	Total No. of Persons Enumerated: Males	Total No. of Persons Enumerated: Females	Scheduled Castes: M	Scheduled Castes: F	Scheduled Tribes: M	Scheduled Tribes: F	Literate and Educated Persons: M	Literate and Educated Persons: F	Total Workers (A-I to A-IX): M	Total Workers (A-I to A-IX): F	A-I: M	A-I: F	A-II: M	A-II: F
1	2			3	4	5	6	7	8	9	10	11	12	13	14	15	16	17	18	19	20
250	Manamadurai (P) ...		P. M. H. D. Rly. R. Pt. Tel. S. Ea. E. Vh. B.																		
	Locality 1	E. B. 306 ...	...	...	138	179	798	389	409	10	7	...	...	277	173	169	16	8	3	...	...
	2	307 ...	...	...	49	70	343	164	179	...	...	...	...	139	125	65	7	...	...	...	...
		308 ...	...	...	23	39	121	70	51	1	...	...	...	55	32	30	1	1	...	...	...
		309 ...	...	...	66	71	299	148	151	1	...	1	1	107	87	52	12	8	1	...	1
			Total ...	...	**138**	**180**	**763**	**382**	**381**	**2**	...	**1**	**1**	**301**	**244**	**147**	**20**	**9**	**1**	...	**1**
	Locality 3	E. B. 310 ...	...	...	97	115	504	248	256	...	...	...	...	175	110	103	26	11	4	...	...
		311 ...	...	...	74	83	369	179	190	4	3	...	...	129	58	91	4	8	...	...	...
		312 ...	...	...	32	32	180	92	88	...	...	...	...	69	46	44	3	3	...	...	...
		313 ...	...	...	72	76	424	213	211	...	...	...	...	106	47	131	2	9	...	1	...
			Total ...	...	**275**	**306**	**1,477**	**732**	**745**	**4**	**3**	...	...	**479**	**261**	**369**	**35**	**31**	**4**	**1**	...
	Locality 4	E. B. 314 ...	...	...	131	150	678	338	340	97	107	...	...	222	89	181	101	27	10	23	51
		315 ...	...	...	151	156	719	383	336	214	199	...	...	206	81	199	34	48	7	2	1
			Total ...	...	**282**	**306**	**1,397**	**721**	**676**	**311**	**306**	...	...	428	170	**380**	**135**	**75**	**17**	**25**	**52**
	Locality 5	E. B. 316 ...	...	...	152	160	741	378	363	104	98	...	...	203	39	247	73	30	16	11	10
	6	317 ...	...	...	124	128	665	317	348	...	...	...	...	242	201	176	3	7	3	...	...
	7	318 ...	...	...	66	71	336	162	174	...	...	...	...	117	56	89	15	8	...	...	...
		319 ...	...	...	60	64	329	156	173	...	...	...	...	118	55	91	18	11	1	1	...
			Total ...	...	**126**	**135**	**665**	**318**	**347**	...	...	...	...	**235**	**111**	**180**	**33**	**19**	**1**	**1**	...
	Locality 8	E. B. 320 ...	...	...	137	137	681	331	350	...	...	...	...	248	97	169	70	10	1	1	...
	9	321 ...	...	...	118	118	518	263	255	...	...	34	28	155	68	130	21	1	...	...	...
		322 ...	...	...	78	78	385	207	178	...	...	...	...	174	72	109	11	...	...	...	...
			Total ...	...	**196**	**196**	**903**	**470**	**433**	...	...	**34**	**28**	**329**	**140**	**239**	**32**	**1**	...	...	...
	Locality 10	E. B. 323 ...	...	...	**87**	103	507	250	257	...	...	...	...	183	83	117	20	10	1	...	...
		324 ...	...	...	80	90	387	169	218	...	...	...	...	135	150	77	6	3	...	...	...
			Total ...	...	**167**	**193**	**894**	**419**	**475**	...	...	...	...	**318**	**233**	**194**	**26**	**13**	**1**	...	...
	Locality 11	E. B. 325 ...	...	...	78	79	349	181	168	...	...	...	...	145	83	91	91	10	6	...	...
		326 ...	...	...	62	69	611	327	284	35	50	...	...	288	204	59	21	7	...	2	...
		327 ...	...	...	130	146	630	311	319	7	8	...	...	147	77	149	21	13	1	9	...
			Total ...	...	**270**	**294**	**1,590**	**819**	**771**	**42**	**58**	...	...	**580**	**364**	**299**	**61**	**30**	**7**	**11**	...
			Town Total ...	**3·00**	**2,005**	**2,214**	**10,574**	**5,276**	**5,298**	**473**	**472**	**35**	**29**	**3,640**	**2,033**	**2,569**	**501**	**233**	**54**	**50**	**63**

TOWN

SIVAGANGA

DIRECTORY

TALUK—(concld.)

Location Code Number	Name of Town	A-III M	A-III F	A-IV M	A-IV F	A-V M	A-V F	A-VI M	A-VI F	A-VII M	A-VII F	A-VIII M	A-VIII F	A-IX M	A-IX F	B-X Non-workers M	B-X Non-workers F
1	2	21	22	23	24	25	26	27	28	29	30	31	32	33	34	35	36
250	Manamadurai (P)—(*concld.*)																
Locality 1	E. B. 306 ...	8	...	1	...	15	2	15	...	15	1	30	...	77	10	220	393
2	307 ...	2	...	1	2	6	...	...	...	2	...	7	...	47	5	99	172
	308 ...	1	...	4	...	...	...	...	...	4	...	3	...	17	1	40	50
	309 ...	1	1	3	2	5	2	2	...	3	...	12	...	18	5	96	139
	Total ...	**4**	**1**	**8**	**4**	**11**	**2**	**2**	...	**9**	...	**22**	...	**82**	**11**	**235**	**361**
Locality 3	E. B. 310 ...	9	...	...	1	15	1	2	...	8	3	28	...	30	17	145	230
	311 ...	...	...	1	...	7	...	5	...	17	2	12	...	41	2	88	186
	312 ...	3	...	...	...	2	...	1	...	7	...	10	...	18	3	48	85
	313 ...	5	...	1	...	59	...	13	...	8	...	20	...	15	2	82	209
	Total ...	**17**	...	2	**1**	**83**	**1**	**21**	...	**40**	**5**	**70**	...	**104**	**24**	**363**	**710**
Locality 4	E. B. 314 ...	11	1	5	1	15	3	12	22	17	5	42	2	29	6	157	239
	315 ...	...	...	1	...	3	...	2	...	1	...	74	...	68	26	184	302
	Total ...	**11**	1	6	**1**	**18**	**3**	**14**	**22**	**18**	**5**	**116**	**2**	**97**	**32**	**341**	**541**
Locality 5	E. B. 316 ...	4	1	57	12	93	17	2	...	18	4	1	...	31	13	131	290
6	317 ...	8	...	17	...	59	...	2	...	38	...	2	...	43	...	141	345
7	318 ...	...	...	4	2	27	4	3	...	27	5	9	2	11	2	73	159
	319 ...	1	...	8	...	14	6	1	...	32	6	2	...	21	5	65	155
	Total ...	**1**	...	**12**	**2**	**41**	**10**	**4**	...	**59**	**11**	**11**	**2**	**32**	**7**	**138**	**314**
Locality 8	E. B. 320 ...	...	...	59	52	54	13	2	...	13	2	3	...	27	2	162	280
9	321 ...	...	1	8	4	49	3	2	...	24	3	6	...	40	10	133	234
	322 ...	1	2	2	...	28	1	6	...	20	5	4	...	48	3	98	167
	Total ...	**1**	3	**10**	**4**	**77**	**4**	**8**	...	**44**	**8**	**10**	...	**88**	**13**	**231**	**401**
Locality 10	E. B. 323 ...	1	1	1	...	33	2	6	...	39	13	7	...	20	3	133	237
	324 ...	...	...	...	1	6	—	4	...	10	...	4	...	50	5	92	212
	Total ...	**1**	**1**	**1**	**1**	**39**	**2**	**10**	...	**49**	**13**	**11**	...	**70**	**8**	**225**	**449**
Locality 11	E. B. 325 ...	3	...	5	...	8	5	2	...	34	5	9	1	20	2	90	149
	326 ...	3	1	...	...	4	...	3	...	3	...	1	...	36	20	268	263
	327 ...	1	...	1	2	18	1	20	...	17	3	10	...	60	14	162	298
	Total ...	**7**	**1**	**6**	**2**	**30**	**6**	**25**	—	**54**	**8**	**20**	**1**	**116**	**36**	**520**	**710**
	Town Total ...	**62**	**8**	**179**	**79**	**520**	**60**	**105**	**22**	**357**	**57**	**296**	**5**	**767**	**156**	**2,707**	**4,794**

3. TIRUVADANAI TALUK

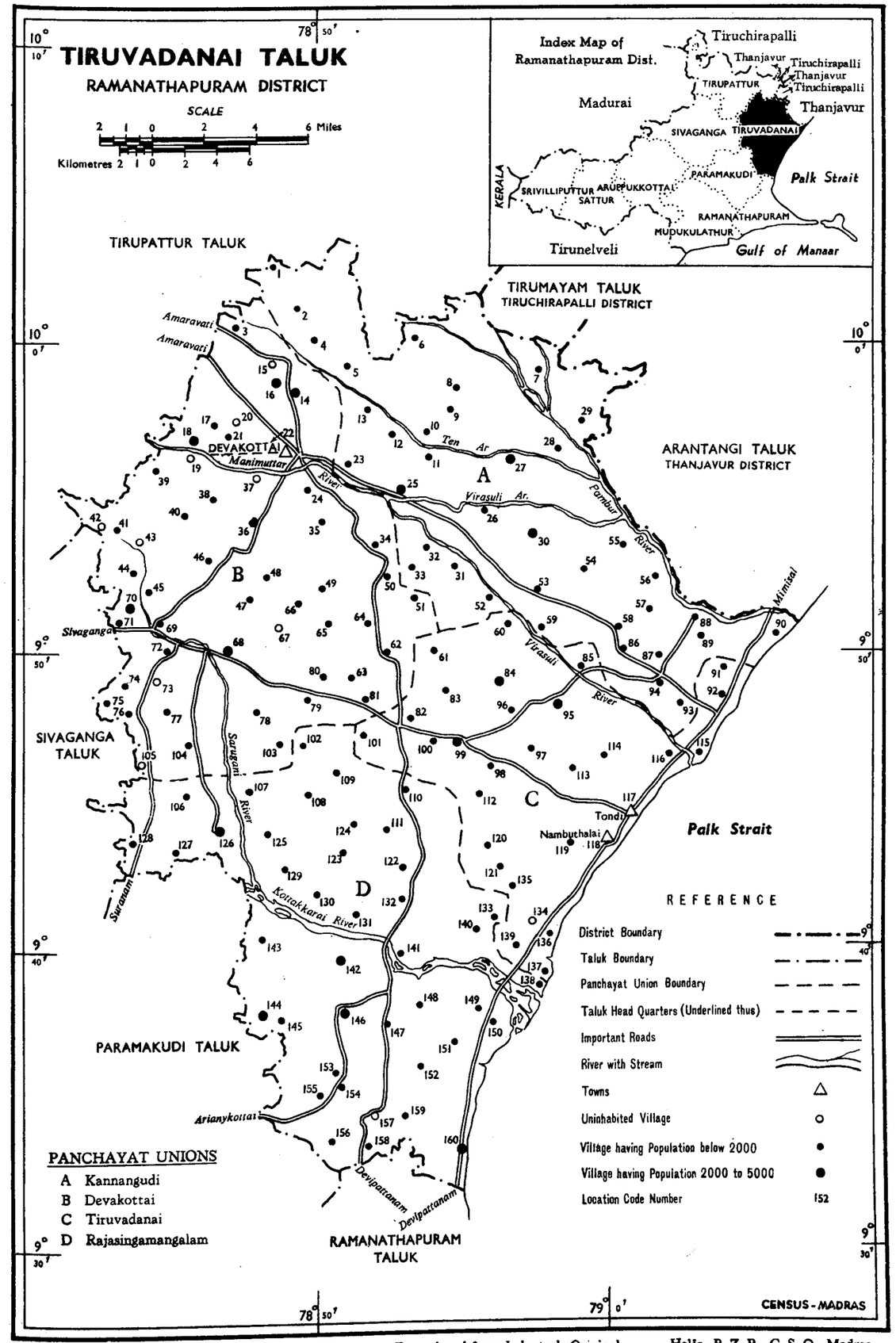

Reg. No. 96 - - E '65 (Saka Era 1887) Copies - 1100 Reproduced from Indentor's Original Helio, P. Z. P., C. S. O., Madras.

ALPHABETICAL LIST OF VILLAGES

3. TIRUVADANAI TALUK

Sl. No.	Name of village	Location Code Number
1	Achangudi (P)	98
2	Adhangudi (P)	50
3	Alagarthevankottai (P)	153
4	Amanakudi (P)	139
5	Anandoor (P)	126
6	Andaurani (P)	54
7	Anjukottai (P)	84
8	Arasathur (P)	59
9	Arumbur (P)	120
10	Arunoothimangalam (P)	132
11	Athiyur (P)	112
12	Ayangudi (P)	129
13	Chittervadi (P)	149
14	Devakottai (M)	22
15	Eluvankottai (P)	18
16	Eluvankottai (V)	19
17	Govindamangalam (P)	107
18	Gudalur (P)	123
19	Hanumanthakudi (P)	25
20	Ilangudi (P)	48
21	Iruvanivayal (P)	4
22	Kadalur (P)	150
23	Kadambur (P)	26
24	Kalathur (P)	6
25	Kalinganagarie	92
26	Kallangudi (P)	40
27	Kallikadambanur (P)	91
28	Kallikudi (P)	140
29	Kallivayal (P)	1
30	Kallur (P)	100
31	Kanattangudi (V)	134
32	Kandadevi (P)	14
33	Kandiyur (P)	28
34	Kangani (P)	8
35	Kannagudi (P)	27
36	Kannankottai (V)	20
37	Kannankottai (P)	21
38	Karai (V)	37
39	Karai (P)	38
40	Karkalathur (P)	81
41	Karukathagudi (P)	111
42	Karumolisananvayal (P)	62
43	Karungadu (P)	138
44	Karungudi (P)	159
45	Kattivayal (P)	86
46	Kavadukudi (P)	78
47	Kavanakottai (P)	130
48	Kavanur (P)	152
49	Keelauchani (P)	104
50	Kiliyur (P)	63
51	Kodanoor (P)	96
52	Kodipangu (P)	116
53	Kodiyur (P)	7
54	Kookudi (P)	30
55	Kothidal (P)	147
56	Kottagudi (P)	133
57	Kulathur (P)	121
58	Kunjakulam (P)	60
59	Kurunthanakottai (P)	101
60	Kuruthankudi (P)	75
61	Manakudi (P)	76
62	Manavikottai (P)	34
63	Mangalakudi (P)	53
64	Maviduthikottai (P)	35
65	Mavoor (P)	97
66	Melachembanmari (P)	16
67	Melachembanmari (V)	15
68	Melapanaiyur (P)	122
69	Mirutangudi (P)	77
70	Muhilthagam (P)	119
71	Mullimonai (P)	137
72	Muppaiyur (P)	79
73	Nachangulam (P)	39
74	Nagadi (P)	46
75	Nagani T. (P)	61
76	Nagarikathan (P)	85
77	Nambuthalai (P)	118
78	Nedodai (V)	70

Sl. No.	Name of village	Location Code Number	Sl. No.	Name of village	Location Code Number
79	Nedungulam (V) ...	43	119	Sirumalaikottai (P) ...	52
80	Neivayal (P) ...	51	120	Sirunallur (P) ...	103
81	Nilamalagiamangalam (P) ...	58	121	Siruvachi (P) ...	9
82	Odaikkal (P) ...	141	122	Siruvanur K. (P) ...	29
83	Orumaniendal (V) ...	105	123	Siruvathi (P) ...	47
84	Orur (P) ...	88	124	Sithanur (P) ...	23
85	Oyikottai (P) ...	83	125	Sundarapandiapatnam (P) ...	90
86	Paganur (P) ...	55	126	Thalakkavayal (P) ...	24
87	Palangulam (P) ...	32	127	Thalermarungur (P) ...	113
88	Panangulam (P) ...	66	128	Thathani (P) ...	11
89	Panangulam (V) ...	67	129	Thathanvayal (P) ...	3
90	Pananjavayal (P) ...	93	130	Thelur (P) ...	114
91	Pandugudi (P) ...	95	131	Thenveervayal (P) ...	17
92	Pathanakudi (P) ...	57	132	Theralapoor (P) ...	12
93	Periakeeramangalam (P) ...	82	133	Thidarkottai (P) ...	65
94	Pitchankurichi (P) ...	156	134	Thirani (P) ...	44
95	Ponnolikottai (P) ...	72	135	Thirumanavayal (P) ...	36
96	Ponnolikottai (V) ...	73	136	Thiruppakottai (P) ...	33
97	Poosalakudi (P) ...	13	137	Thiruppalakudi (P) ...	160
98	Pudukurichi Pidaranendal (P) ..	108	138	Thiruthervalai (P) ...	125
99	Pudupattanam (P) ...	136	139	Thiruvathiyur (P) ...	135
100	Puliyal (P) ...	64	140	Thiruvegampet (P) ...	68
101	Puliyur (P) ...	87	141	Thumbadakakottai (V) ...	155
102	Pullamadai (P) ...	142	142	Thumbadakakottai (P) ...	154
103	Pullur (P) ...	94	143	Thunukudi (P) ...	109
104	Puranur (P) ...	148	144	Thuthakudi (P) ...	31
105	Puthurani (P) ...	10	145	Tiruvadanai (P) ...	99
106	Radhanur (P) ...	106	146	Tondi (P) ...	117
107	Rajasingamangalam (P) ...	146	147	Udayanasamudram (P) ...	89
108	Sakkanthi (P) ...	49	148	Unjanai (P) ...	2
109	Sanaveli (P) ...	131	149	Uranangudi (P) ...	151
110	Sarugani (P) ...	69	150	Uruthikottai (P) ...	71
111	Sathanur (P) ...	127	151	Uruvatti (P) ...	74
112	Selugai (P) ...	110	152	Vadakkalur (P) ...	124
113	Sengudi (P) ...	145	153	Valanai (V) ...	128
114	Sethidal (P) ...	143	154	Varavanai (P) ...	144
115	Sevaipettai (P) ...	102	155	Vattanam (P) ...	115
116	Sholanur (V) ...	157	156	Veerai (P) ...	41
117	Sholanur (P) ...	158	157	Vellikathi (P) ...	45
118	Sirukannaiyur (P) ...	56	158	Vengalur (P) ...	5
			159	Vethiyangulam (V) ...	42
			160	Yettivayal (P) ...	80

PANCHAYAT UNION

Sl. No.	L. C. No.	Name of Panchayat	Date of formation	Location Code/Units of 1971 Census constituting the Panchayat formed after 31-3-1970	Persons	Males	Females
1	2	3	4	5	6	7	8
		TIRUVADANAI PANCHAYAT UNION					
		City Panchayat					
1	117	Thondi	...	...	6,422	2,778	3,644
2	118	Nambuthalai	1—7—59	Nambuthalai	3,812	1,882	1,930
		Village Panchayats					
1	98	Achangudi	...	...	928	451	477
2	84	Anjukottai	...	...	2,280	1,100	1,180
3	120	Arumbur	...	...	1,195	595	600
4	112	Athiyur	...	...	1,197	607	590
5	92	Kalinganagarie	...	...	1,348	693	655
6	100	Kallur	1—3—60	Portion of Tiruvadanai, Kallur, Suchani, Manikan i, Thiruvidaimarudur, Ilamani, Kilavandi, Kottangudi, Konerikottai, Mangudi	1,402	706	696
7	169	Karangadu	...	...	1,498	763	735
8	96	Kodanoor	...	...	1,373	671	702
9	116	Kodipangu	...	...	947	501	446
10	121	Kulathur	...	...	1,017	516	501
11	60	Kunjankulam	...	...	1,377	690	687
12	101	Kurunthanakottai	...	...	1,492	719	773
13	97	Mavoor	...	...	559	281	278
14	119	Muhilthagam	...	...	1,271	638	633
15	137	Mullimonai	...	...	635	304	331
16	61	Nagini T.	...	...	1,664	832	832
17	83	Oyikottai	...	...	687	399	438
18	95	Pandugudi	...	...	2,506	1,210	1,296
19	82	Periakeeramangalam	...	...	1,115	549	566
20	136	Pudupattanam	...	...	620	250	370

PANCHAYAT UNION

Sl. No.	L. C. No.	Name of Panchayat	Date of formation	Location Code/Units of 1961 Census constituting the Panchayat formed after 31-3-1960	Persons	Males	Female
1	2	3	4	5	6	7	8
		TIRUVADANAI PANCHAYAT UNION—(*concld.*)					
21	91	Kallikadambanur	...	... ...	1,251	627	624
22	113	Thalermarungur	...	... ...	1,483	689	794
23	114	Thelur	...	... ...	1,557	767	790
24	99	Tiruvadanai	...	... ...	2,418	1,263	1,155
25	135	Thiruvathiyur	...	... ...	777	392	385
26	115	Vattanam	...	... ...	962	466	496
27	85	Nagarikathan	...	... ...	947	425	522
				Total	**44,890**	**21,764**	**23,126**

DEVAKOTTAI PANCHAYAT UNION

City Panchayats—NIL

Village Panchayats

1	50	Adhangudi	...	... ...	732	359	378
2	18	Eluvankottai	...	... ...	2,290	1,023	1,267
3	48	Ilangudi	...	1—4—59 Ilangudi, Vadakku Porukudi of Nagadi Rev. Group Peruvathi, Karkudi, Therkupoosukudi, Kothundai, Nadiviyal, Pappanvayal of Siruvathi	1,019	512	507
4	78	Kavadukudi	...	... ...	770	378	392
5	14	Kandadevi	...	... ...	2,505	1,12[illegible]	1,377
6	21	Kannankottai	...	... ...	1,164	586	578
7	40	Kallangudi	...	... ...	843	345	498
8	63	Kiliyur	...	... ...	1,042	535	507
9	81	Karkulathur	...	... ...	1,035	503	532
10	38	Karai	...	... ...	1,345	598	747
11	62	Karumolisanavayal	...	... ...	985	463	522
12	104	Keela Uchani	...	... ...	1,515	772	743

PANCHAYAT UNION

Sl. No.	L. C. No.	Name of Panchayat	Date of formation	Location Code/Units of 1961 Census constituting the Panchayat formed after 31-3-1960	Persons	Males	Females
1	2	3	4	5	6	7	8
		DEVAKOTTAI PANCHAYAT UNION—(*contd.*)					
13	77	Mirutangudi	...	... ...	761	392	369
14	34	Manavikottai	...	... ...	989	472	517
15	35	Maviduthikottai	...	... ...	1,481	682	799
16	16	Melachembanmari	...	... ...	2,916	1,344	1,572
17	79	Muppaiyur	...	... ...	835	400	435
18	76	Manakkudi N.	...	... ...	810	393	417
19	39	Nachankulam	...	... ...	838	394	444
20	46	Nagadi	...	... ...	1,544	698	846
21	51	Neivayal	...	... ...	1,262	614	648
22	72	Ponnolikottai	...	... 72 Ponnolikottai	985	453	532
23	66	Panangulam	...	... ...	1,045	496	549
24	64	Puliyal	...	... ...	1,688	845	843
25	103	Sirunallur	...	... ...	811	390	421
26	49	Sakkanthi	...	... ...	1,173	602	571
				70 Nedodai	2,057	1,007	1,050
27	69	Sarugani	...	... ...	1,104	527	577
28	47	Siruvathi	...	... ...	1,221	575	646
29	65	Thidarkottai	...	... ...	1,392	679	713
30	44	Thirani	...	... ...	1,174	540	634
31	36	Thirumanavayal	...	... ...	2,135	1,007	1,128
32	68	Thiruvegampet	...	... ...	2,361	1,139	1,222
33	3	Thathanvayal	...	... ...	816	353	4[illegible]3
34	24	Thalakkavayal	..	... ...	1,242	607	635
35	17	Thenveervayal	...	1—4—59 Thinveervayal, Udappampatti, Kancheeranvayal, Veeramadakki, Ponnantope, Marathani, Chettivayal, Eluvankottai Rev. group	230	114	116

PANCHAYAT UNION

Sl. No.	L. C. No.	Name of Panchayat	Date of formation	Location Code/Units of 1961 Census constituting the Panchayat formed after 31-3-1960	Persons	Males	Females
1	2	3	4	5	6	7	8
		DEVAKOTTAI PANCHAYAT UNION—(*concld.*)					
36	71	Uruthikottai ...	...	...	1,565	698	867
37	74	Uruvatti ...	...	..	871	435	436
38	41	Veerai ...	...	..	1,539	650	889
39	80	Yettivayal ...	...	..	1,084	523	561
40	45	Vellikathi ...	...	...	792	356	436
				Total	**51,966**	**24,587**	**27,379**

KANNANGUDI PANCHAYAT UNION

City Panchayats—NIL

Village Panchayats

1	59	Arasathur ...	...	...	1,825	874	951
2	54	Andaurani ...	...	...	1,645	756	889
3	25	Hanumanthakudi ...	...	..	2,314	1,125	1,189
4	6	Kalathur ...	...	..	1,051	503	548
5	86	Kattivayal ...	...	...	1,065	516	549
6	28	Kandiyur ...	...	...	1,979	992	987
7	7	Kodiyur ...	...	...	521	256	265
8	26	Kadambur ...	...	...	1,467	715	752
9	1	Kallivayal ...	...	...	1,012	493	519
10	8	Kangani ...	...	...	657	331	326
11	30	Kookudi ...	...	...	2,215	1,057	1,158
12	27	Kannangudi ...	...	...	2,314	1,151	1,163
13	53	Mangalakudi ...	...	...	1,481	765	716
14	58	Nilamalagiamangalam ...	...	...	987	498	489

PANCHAYAT UNION

Sl. No.	L. C. No.	Name of Panchayat	Date of formation	Location Code/Units of 1961 Census constituting the Panchayat formed after 31-3-1960	Persons	Males	Females
1	2	3	4	5	6	7	8
		KANNANGUDI PANCHAYAT UNION—(*concld.*)					
15	88	Orur ...	15—12—60	88 Orur	1,841	915	926
				89 Udayanasamudram	308	136	172
				94 Pullur	273	128	145
16	55	Paganur ...	...	...	964	457	507
17	10	Puthurani ...	...	...	819	419	400
18	13	Poosalakudi ...	...	...	1,260	654	606
19	32	Palangulam ...	...	...	1,095	537	558
20	93	Pananjavayal ...	...	...	1,187	562	625
21	57	Pathanakudi ...	...	...	673	334	339
22	29	Siruvanur K. ...	...	...	1,143	543	600
23	52	Sirumalaikottai ...	...	...	949	480	469
24	23	Sithanur ...	...	...	772	383	389
25	9	Siruvachi ...	...	...	1,015	493	522
26	90	Sundarapandiapatnam ...	...	...	1,660	592	1,068
27	56	Sirukannaiyur ...	...	...	1,135	548	587
28	12	Theralapoor ...	...	...	972	481	491
29	31	Thuthakudi ...	...	...	773	352	421
30	11	Thathani ...	...	...	594	269	325
31	33	Thiruppakottai ...	...	...	1,429	709	720
32		Vellaiyapuram ...	15—12—60	Vellayapuram, 87 Puliyur	788	400	388
33	2	Unjanai ...	...	...	1,263	573	690
34	5	Vengalur ...	...	5 Vengalur	1,412	686	726
				4 Iruvanivayal	849	395	454
				Total	**43,707**	**21,078**	**22,629**

PANCHAYAT UNION

Sl. No.	L. C. No.	Name of Panchayat	Date of formation	Location Code/Units of 1961 Census constituting the Panchayat formed after 31-3-1960	Persons	Males	Females
1	2	3	4	5	6	7	8
		RAJASINGAMANGALAM PANCHAYAT UNION					
		City Panchayats—NIL					
		Village Panchayats					
1	153	Alagarthevankottai	...	... ...	1,344	655	689
2	126	Anandur	...	... ...	2,258	955	1,303
3	132	Arunoothimangalam	...	... ...	1,531	752	779
4	129	Ayangudi	...	... ...	972	483	489
5	107	Govindamangalam	...	... ...	1,101	474	527
6	123	Gudalore (Tiruvadanai P.O.)	...	... ...	861	443	418
7	150	Kadalur (Uppur P.O.)	...	... ...	1,344	661	683
8	140	Kallikudi	...	... ...	785	403	382
9	138	Karungadu	...	... ...	677	343	334
10	111	Karukathagudi	...	... ...	797	401	396
11	130	Kavanakottai	..	... ...	1,470	750	720
12	152	Kavanur	...	... ...	1,483	731	752
13	147	Kothidal	...	... ...	674	320	354
14	133	Kottagudi	...	... ...	1,292	639	653
15	75	Kuruthankudi	...	... ...	381	183	198
16	139	Amanakudi	...	... ...	1,054	515	539
17	122	Melapanaiyur	...	... ..	899	459	440
18	141	Odaikkal	...	... ...	686	330	356
19	148	Paravur	...	... ...	1,382	691	691
20	156	Pichankurichi	...	... ...	819	404	415
21	108	Pudukurichi Pidaranendal	...	... ...	890	432	458
22	142	Pullamadai	...	... ...	2,305	1,155	1,150

PANCHAYAT UNION

Sl. No	L. C. No.	Name of Panchayat	Date of formation	Location Code/Units of 1961 Census constituting the Panchayat formed after 31-3-1960	Persons	Males	Females
1	2	3	4	5	6	7	8
		RAJASINGAMANGALAM PACHAYAT UNION—(*concld.*)					
23	106	Radhanur	...	1—1—60 Radhanur Rev. Group Paracherivasal Rev. Group Annaivasal, Avarendal, Paganthankudi, Chettiendal, Pulichanayal, Mittendal, Mudikkanakottai, Thiruvaruthan-Kottai, Medakottaikoilvasal, Thookanankarai, Aliyakoneri, Endalkarai, Thirukurichi, Muthankottai	1,736	636	900
24	146	Rajasingamangalam	...	... ...	4,140	1,872	2,268
25	131	Sanaveli	...	... Sanaveli Chittaloor Rev. Group	1,633	800	833
26	127	Sathanur	...	... 127 Sathanur, Nagarumpalam	1,389	713	676
				128 Valani	531	262	269
27	110	Selugai	...	... Koopiduvarkottai, Mullikudi, Nathavayal	1,537	778	809
28	145	Sengudi	...	... ...	692	318	374
29	143	Sethidal	...	... ...	1,435	661	774
30	102	Sevaipettai	...	... ...	687	837	850
31	158	Sholanur	...	... ...	723	836	887
32	149	Chithervadi	...	... ...	1,608	761	847
33	125	Thiruthervalai	...	... ...	1,081	537	544
34	160	Thirupalakudi	...	... ...	3,527	1,485	2,042
35	154	Thumbadakkakottai	...	... 154 Thumbadakkakottai	1,715	856	859
				155 Thumbadakkakottai	54	29	25
36	109	Thunugudi	...	... ...	1,185	571	614
37	151	Uranangudi	...	... ...	639	310	329
38	124	Vadakkalur	...	... ...	360	192	168
39	144	Varavanai	...	... ...	2,159	1,018	1,441
				Total	**51,786**	**24,851**	**26,955**

VILLAGE DIRECTORY

TIRUVADANAI TALUK—(contd.)

Location Code Number	Name of Village/Panchayat			Area in Sq. Miles	Occupied Residential Houses: No. of Houses	Occupied Residential Houses: No. of Households	Total No. of Persons Enumerated: Total	Total No. of Persons Enumerated: Males	Total No. of Persons Enumerated: Females	Scheduled Castes: M	Scheduled Castes: F	Scheduled Tribes: M	Scheduled Tribes: F	Literate and Educated Persons: M	Literate and Educated Persons: F	Total Workers (A-I to A-IX): M	Total Workers (A-I to A-IX): F	A-I: M	A-I: F	A-II: M	A-II: F
1	2			3	4	5	6	7	8	9	10	11	12	13	14	15	16	17	18	19	20
1	Kallivayal (P)	...	P. R. Tk.	5·00	205	211	1,012	493	519	75	85	...	...	133	12	324	352	322	352	1	...
2	Unjanai (P)	...	P. M.R. Tk.	5·00	299	301	1,263	573	690	197	208	...	...	305	82	336	258	297	224	5	6
3	Thathanvayal (P)	...	P. M. R. Tk.	3·50	189	189	816	353	463	114	124	...	...	117	34	193	68	144	58	31	9
4	Iruvanivayal (P)	...	P. M. R. Tk.	4·53	188	188	849	395	454	260	287	...	...	122	17	250	260	245	254	2	5
5	Vengalur (P)	...	P. M. R. Tk.	8·00	322	322	1,412	686	726	322	351	...	...	263	42	474	315	436	302	15	3
6	Kalathur (P)	...	P. M. R. Tk.	5·50	240	240	1,051	503	548	200	220	...	...	207	25	342	292	314	289	12	1
7	Kodiyur (P)	...	P. M. R. Tk.	8·58	115	119	521	256	265	99	100	...	...	107	20	177	188	168	175	4	7
8	Kangani (P)	...	P. M. R. Tk.	3·72	102	136	657	331	326	201	191	...	...	251	61	242	61	128	6	111	52
9	Siruvachi (P)	...	P. M. R. Tk.	4·00	196	225	1,015	493	522	196	187	...	...	207	26	312	325	289	311	10	8
10	Puthurani (P)	...	P. M. R. Tk.	3·00	163	171	819	419	400	138	130	...	...	177	7	290	307	282	302	...	5
11	Thathani (P)	...	P. M. R. Tk.	12·18	127	141	594	269	325	139	165	...	...	61	4	171	182	165	178	...	4
12	Theralapoor (P)	...	P. M. R. Tk.	4·00	220	220	972	481	491	296	267	...	...	205	25	302	285	274	262	17	18
13	Poosalakudi (P)	...	P. M. R. Tk.	3·00	251	263	1,260	654	606	136	127	...	...	248	19	467	459	434	438	23	16
14	Kandadevi (P)	...	P. M. R. Tk.	7·00	574	611	2,505	1,128	1,377	299	324	...	...	476	195	672	609	376	381	48	60
15	Melachembanmari (V)	...	...						UNIN HABITED												
16	Melachembanmari (P)	...	P. M. Mcw. R. Pt. Tk.	6·00	584	656	2,916	1,344	1,572	236	251	...	...	772	352	628	482	414	402	64	52
17	Thenveervayal (P)	...	P. R. Tk.	3·50	52	54	230	114	116	7	2	...	...	44	6	65	42	46	37	13	2
18	Eluvankottai (P)	...	P. M. Mcw. R. Pt. Tk.	5·56	486	540	2,290	1,023	1,267	262	259	...	...	434	112	619	815	444	618	130	166
19	Eluvankottai (V)	...	...						UNIN HABITED												
20	Kannankottai (V)	...	...						UNIN HABITED												
21	Kannankottai (P)	...	P. R. Tk.	4·00	251	251	1,164	586	578	139	133	...	...	385	150	358	239	279	195	35	29
23	Sithanur (P)	...	P. R. Tk.	6·00	172	172	772	383	389	277	288	...	...	111	8	262	281	194	225	44	52
24	Thalakkavayal (P)	...	P. R. Tk.	4·00	270	270	1,242	607	635	381	389	...	...	262	92	429	390	376	335	19	6
25	Hanumanthakudi (P)	...	P. M. Mcw. R. Pt. Tk.	3·55	524	552	2,314	1,125	1,189	292	272	...	...	581	155	727	811	574	72	36	15
26	Kadambur (P)	...	P. R. Tk.	6·00	262	296	1,467	715	752	156	154	...	...	346	40	458	351	395	333	36	11
27	Kannagudi (P)	...	P. M. Mcw. R. Pt. Tk.	16·62	440	463	2,314	1,151	1,163	240	252	...	...	483	79	743	474	590	427	46	15
28	Kandiyur (P)	...	P. R. Tk.	10·50	383	409	1,979	992	987	140	151	...	...	388	67	666	317	566	277	79	30
29	K. Siruvanur (P)	...	P R. Tk.	9·00	226	232	1,143	543	600	162	199	...	...	208	36	358	311	343	306	8	3
30	Kookudi (P)	...	P. R. Tk.	6·00	434	485	2,215	1,057	1,158	224	225	...	...	439	57	700	478	411	337	146	50
31	Thuthakudi (P)	...	P. R. Tk.	4 00	148	173	773	352	421	26	32	...	...	119	20	208	77	156	57	29	9
32	Palangulam (P)	...	P. R. Tk.	3 00	256	257	1,095	537	558	118	96	...	...	298	20	355	338	296	320	13	2
33	Thiruppakottai (P)	...	P. R. Tk.	5·00	303	303	1,429	709	720	52	62	...	...	360	21	412	108	346	12	33	30
34	Manavikottai (P)	...	P. R. Tk.	3·00	201	226	989	472	517	76	85	...	...	159	13	307	319	259	277	18	26
35	Maviduthikottai (P)	...	P. R. Tk.	4·00	347	347	1,481	682	799	271	287	...	...	343	62	408	429	268	277	95	119
36	Thirumanavayal (P)	...	P. R. Tk.	6·50	452	506	2,135	1,007	1,128	280	300	...	...	437	91	614	577	404	395	131	141
37	Karai (V)	...	...						UNIN HABITED												

VILLAGE DIRECTORY

TIRUVADANAI TALUK—(contd.)

Location Code Number	Name of Village/Panchayat	A-III		A-IV		A-V		A-VI		A-VII		A-VIII		A-IX		B-X Non-workers		Name of the Panchayat in which it is now included with the date of inclusion with other components if any
		M	F	M	F	M	F	M	F	M	F	M	F	M	F	M	F	
1	2	21	22	23	24	25	26	27	28	29	30	31	32	33	34	35	36	37
1	Kallivayal (P)	...	...	...	...	...	...	...	...	...	...	...	...	1	...	169	167	...
2	Unjanai (P)	...	2	1	21	27	...	...	1	1	...	...	...	9	...	237	432	...
3	Thathanvayal (P)	...	...	...	3	...	5	...	3	1	1	1	...	5	...	160	395	...
4	Iruvanivayal (P)	...	...	...	2	1	...	...	...	1	...	...	...	...	...	145	194	Iruvanivayal (P) merged with L. C. No. 5
5	Vengalur (P)	...	1	1	6	...	1	...	...	1	...	...	...	14	9	212	411	Vengalur (P) included L. C. No. 4
6	Kalathur (P)	...	1	...	3	1	...	...	...	...	...	...	...	12	1	161	256	...
7	Kodiyur (P)	...	...	...	...	...	...	...	...	...	2	...	...	5	4	79	77	...
8	Kangani (P)	...	...	...	...	...	...	...	...	...	1	...	...	3	2	89	265	...
9	Siruvachi (P)	...	...	...	4	2	...	...	...	...	2	...	...	9	2	181	197	...
10	Puthurani (P)	...	...	...	...	...	...	...	1	1	...	...	...	6	...	129	93	...
11	Thathani (P)	...	...	...	...	...	4	...	...	...	...	...	...	2	...	98	143	...
12	Theralapoor (P)	...	...	...	5	...	...	...	...	1	1	...	...	5	4	179	206	...
13	Poosalakudi (P)	...	...	...	...	...	...	...	...	...	...	...	...	10	5	187	147	...
14	Kandadevi (P)	...	19	3	9	1	14	6	5	2	10	6	6	...	185	150	456	768	...
15	Melachembanmari (V)	...																...
16	Melachembanmari (P)	...	1	...	17	...	9	1	10	1	35	4	3	...	75	22	716	1,090	...
17	Thenveervayal (P)	...	...	...	4	...	...	3	...	...	...	...	...	...	2	...	49	74	...
18	Eluvankottai (P)	...	...	...	8	7	3	1	3	...	2	3	...	...	29	20	404	452	...
19	Eluvankottai (V)	...																...
20	Kannankottai (V)	...																...
21	Kannankottai (P)	...	4	2	...	...	12	4	1	1	4	...	...	...	23	8	228	339	...
23	Sithanur (P)	...	2	1	15	2	2	...	...	...	...	...	1	...	4	1	121	108	...
24	Thalakkavayal (P)	...	...	...	...	...	...	...	2	...	1	10	...	...	31	39	178	245	...
25	Hanumanthakudi (P)	...	...	...	8	7	18	3	1	...	20	9	8	...	62	50	398	378	...
26	Kadambur (P)	...	...	1	2	1	8	...	...	...	2	1	...	...	15	4	257	401	...
27	Kannangudi (P)	...	36	16	4	...	11	...	2	...	7	...	1	...	46	16	408	689	...
28	Kandiyur (P)	...	2	1	4	2	2	...	...	...	2	2	1	...	10	5	326	670	...
29	K. Siruvanur (P)	...	...	...	...	...	1	...	...	...	...	...	...	...	6	2	185	289	...
30	Kookudi (P)	...	20	4	8	1	14	...	...	...	8	3	1	...	92	83	357	680	...
31	Thuthakudi (P)	...	...	...	2	...	6	...	...	...	4	1	...	...	11	10	144	344	...
32	Palangulam (P)	...	9	...	...	...	1	...	...	...	3	...	2	...	31	16	182	220	...
33	Thiruppakottai (P)	...	...	...	2	...	...	...	...	...	2	...	...	...	29	66	297	612	...
34	Manavikottai (P)	...	10	3	4	1	1	...	...	...	1	1	...	...	14	11	165	198	...
35	Maviduthikottai (P)	...	4	...	2	...	13	2	1	...	2	...	...	...	23	31	274	370	...
36	Thirumanavayal (P)	...	9	1	5	2	2	1	1	1	2	1	1	...	59	35	393	551	...
37	Karai (V)	...																...

VILLAGE DIRECTORY

TIRUVADANAI TALUK—(contd.)

Location Code Number	Name of Village/Panchayat			Area in Sq. Miles	Occupied Residential Houses: No. of Houses	Occupied Residential Houses: No. of Households	Total No. of Persons Enumerated: Total	Total No. of Persons Enumerated: Males	Total No. of Persons Enumerated: Females	Scheduled Castes: M	Scheduled Castes: F	Scheduled Tribes: M	Scheduled Tribes: F	Literate and Educated Persons: M	Literate and Educated Persons: F	Total Workers (A-I to A-IX): M	Total Workers (A-I to A-IX): F	A-I: M	A-I: F	A-II: M	A-II: F
1	2			3	4	5	6	7	8	9	10	11	12	13	14	15	16	17	18	19	20
38	Karai (P)	...	P. R. Tk.	4·00	321	321	1,345	598	747	85	88	...	...	371	175	314	329	242	285	9	14
39	Nachangulam (P)	...	P. R. Tk.	3·00	195	195	838	394	444	120	128	...	...	184	32	236	134	138	73	57	30
40	Kallangudi (P)	...	P. R. Tk.	4·00	203	212	843	345	498	79	119	...	...	144	65	187	231	122	176	45	53
41	Veerai (P)	...	P. M. R. Tk.	3·00	351	382	1,539	650	889	69	112	...	...	198	107	373	443	258	357	48	30
42	Vethiyangulam (V)	...	...						UNIN	HABITED											
43	Nedungulam (V)	...	...						UNIN	HABITED											
44	Thirani (P)	...	P. R. Tk.	6·00	257	271	1,174	540	634	62	74	...	...	233	82	325	313	265	280	11	20
45	Vellikathi (P)	...	P. R. Tk.	3·00	192	199	792	356	436	97	96	...	...	186	104	188	181	140	157	10	2
46	Naga i (P)	...	P. M. Mcw. R. Tk.	3·00	365	366	1,544	698	846	132	123	...	...	297	76	374	352	274	279	67	67
47	Siruvathi (P)	...	P. R. Tk.	3·50	272	272	1,221	575	646	182	210	...	...	232	22	366	388	342	368	19	18
48	Ilangudi (P)	...	P. R. Tk.	4·00	239	239	1,019	512	507	57	48	...	...	243	47	326	319	297	289	24	28
49	Sakkanthi (P)	...	P. R. Tk.	3·50	205	250	1,173	602	571	85	89	...	...	325	41	367	345	267	286	55	39
50	Adhangudi (P)	...	P. R. Tk.	3·50	131	169	732	359	373	69	59	...	...	212	31	223	199	169	159	37	37
51	Neivayal (P)	...	P. R. Tk.	3·50	258	279	1,262	614	648	112	103	...	...	271	41	387	302	303	246	45	51
52	Sirumalaikottai (P)	...	P. R. Tk.	4·00	179	215	949	480	469	18	18	...	...	168	30	268	214	208	186	12	5
53	Mangalakudi (P)	...	P. M. Mcw. R. Pt. Tk.	6·00	233	280	1,481	765	716	71	75	...	...	428	78	471	61	360	33	64	20
54	Andaurani (P)	...	P. M. R. Tk.	6·00	250	361	1,645	756	889	95	107	...	...	420	191	477	471	372	359	23	74
55	Paganur (P)	...	P. R. Tk.	4·00	208	208	964	457	507	119	120	...	...	192	27	310	195	186	17	100	166
56	Sirukannaiyur (P)	...	P. R. Tk.	3·81	220	220	1,135	548	587	55	58	...	...	174	15	410	454	389	449	...	1
57	Pathanakudi (P)	...	P. R. Tk.	3·00	90	129	673	334	339	73	99	...	...	169	25	238	191	196	160	15	13
58	Nilamalagiamangalam (P)	...	P. R. Tk.	5·02	177	223	987	498	489	60	62	...	...	307	78	317	159	207	128	17	5
59	Arasathur (P)	...	P. R. Tk.	5·00	327	415	1,825	874	951	31	24	...	...	358	110	526	377	413	319	37	39
60	Kunjakulam (P)	...	P. R. Tk.	5·07	278	304	1,377	690	687	117	105	...	...	312	46	387	276	336	240	20	29
61	T. Nagani (P)	...	P. R. Tk.	6·64	351	351	1,664	832	832	198	181	...	...	223	24	560	510	490	455	41	36
62	Karumolisananvayal (P)	...	P. R. Tk.	3·50	159	219	985	463	522	117	118	...	...	227	46	290	317	252	280	11	14
63	Kiliyur (P)	...	P. R. Tk.	3·00	174	214	1,042	535	507	20	32	...	...	294	50	290	297	206	224	46	63
64	Puliyal (P)	...	P. M. R. Pt. Tk. E.	4·00	331	377	1,688	845	843	135	138	...	...	350	102	498	400	293	288	57	43
65	Thidarkottai (P)	...	P. R. Tk.	3·50	221	287	1,392	679	713	210	208	...	...	359	63	429	398	380	365	18	15
66	Panangulam (P)	...	P. R. Tk.	3·50	220	221	1,045	496	549	79	84	...	...	261	53	336	331	290	295	35	29
67	Panangulam (V)	...	...	...					UNIN	HABITED											
68	Thiruvegampet (P)	...	P. M. H. Hos. R. Pt. Tk.	6·00	5.2	544	2,361	1,139	1,222	145	148	...	...	596	166	696	593	503	282	109	291
69	Sarugani (P)	...	P. M. D. R. Tk. E.	3·00	247	253	1,104	527	577	80	79	...	...	275	151	292	251	136	168	56	51
70	Nedodai (V)	...	P. R. Tk.	...	413	470	2,057	1,007	1,050	80	74	...	...	371	76	623	488	489	448	22	9
71	Uruthikottai (P)	...	P. D. R.	1·72	339	362	1,565	698	867	158	169	...	...	359	205	353	300	232	225	11	4
72	Ponnolikottai (P)	...	P. R. Tk.	5·00	220	229	985	453	532	149	165	...	...	147	22	257	223	248	219	2	...
73	Ponnolikottai (V)	...	...						UNIN	HABITED											

VILLAGE DIRECTORY

TIRUVADANAI TALUK—(contd.)

Location Code Number	Name of Village/Panchayat	A-III		A-IV		A-V		A-VI		A-VII		A-VIII		A-IX		B-X Non-workers		Name of the Panchayat in which it is now included with the date of inclusion with other components if any
		M	F	M	F	M	F	M	F	M	F	M	F	M	F	M	F	
1	2	21	22	23	24	25	26	27	28	29	30	31	32	33	34	35	36	37
38	Karai (P)	...	...	...	...	...	8	...	2	...	22	2	3	...	28	28	284	418	...
39	Nachangulam (P)	...	...	...	...	...	...	3	...	...	...	...	...	...	41	28	158	310	...
40	Kallangudi (P)	...	...	...	...	...	10	...	...	...	1	...	1	...	8	2	158	267	...
41	Veerai (P)	...	...	2	10	...	...	...	...	...	2	...	1	...	54	54	277	446	...
42	Vethiyangulam (V)	...																	
43	Nedungulam (V)	...							UNIN	HABITED									
45	Thirani (P)	...							UNIN	HABITED									
45	Vellikathi (P)	...	1	...	5	4	1	...	4	...	8	1	...	...	30	8	215	321	...
46	Nagadi (P)	...	...	...	...	...	2	...	...	...	4	...	1	...	31	22	168	255	...
47	Siruvathi (P)	...	...	...	3	...	2	...	1	1	5	...	...	...	22	5	324	494	...
48	Ilangudi (P)	...	...	...	...	1	...	...	...	...	...	...	...	...	5	1	209	258	...
49	Sakkanthi (P)	...	...	...	2	1	...	...	...	...	...	...	...	...	3	1	186	188	...
50	Adhangudi (P)	...	...	...	25	...	4	15	1	...	5	1	...	...	10	4	235	226	...
51	Neivayal (P)	...	...	...	7	1	...	...	...	...	1	...	1	...	8	2	136	174	...
52	Sirumalaikottai (P)	...	11	3	6	...	3	...	...	...	8	2	1	...	10	...	227	346	...
53	Mangalakudi (P)	...	...	...	3	...	8	...	...	...	1	...	...	...	36	23	212	255	...
54	Andaurani (P)	...	1	...	3	...	...	...	...	...	16	1	1	...	26	7	294	655	...
55	Paganur (P)	...	9	6	19	4	23	6	...	...	5	1	3	...	23	21	279	418	...
56	Sirukannaiyur (P)	...	4	...	6	10	...	...	2	...	2	...	...	...	10	2	147	312	...
57	Pathanakudi (P)	...	...	...	10	2	3	...	...	...	2	...	...	...	6	2	138	133	...
58	Nilamalagiamangalam (P)	...	6	...	...	...	2	...	...	...	5	...	...	...	14	18	96	148	...
59	Arasathur (P)	...	3	1	17	6	14	1	1	...	13	8	2	...	43	10	181	330	...
60	Kunjakulam (P)	...	7	1	17	8	4	1	...	...	22	5	...	...	26	4	348	574	...
61	T. Nagani (P)	...	1	...	15	2	...	...	...	...	3	1	...	...	12	4	303	411	...
62	Karumolisananvayal (P)	...	1	...	8	1	1	...	...	...	2	2	...	...	17	16	272	322	...
63	Kiliyur (P)	...	...	...	5	1	1	...	...	...	2	...	...	...	19	22	173	205	...
64	Puliyal (P)	...	...	...	3	3	14	1	2	...	1	...	...	...	18	6	245	210	...
65	Thidarkottai (P)	...	7	8	31	31	29	1	1	...	25	7	1	...	54	22	347	443	...
66	Panangulam (P)	...	...	1	11	10	...	...	...	...	11	5	...	...	9	2	250	315	...
67	Panangulam (V)	...	...	...	...	5	...	...	...	...	...	...	...	...	11	2	160	218	...
68	Thiruvegampet (P)	...									HABITED								...
69	Sarugani (P)	...	...	...	12	3	6	...	2	...	10	3	1	...	53	14	443	629	...
70	Nedodai (V)	...	1	1	7	...	2	...	5	...	21	3	3	...	61	28	235	326	...
71	Uruthikottai (P)	...	15	4	12	8	18	...	5	...	20	4	3	...	39	15	384	562	...
72	Ponnolikottai (P)	...	9	...	9	6	13	7	4	...	4	1	2	...	69	57	345	567	...
73	Ponnolikottai (V)	...	...	...	...	...	1	...	...	...	1	...	...	...	5	4	196	309	Ponnolikottai (P) included L. C. No. 73
									UNIN	HABITED									Ponnolikottai (P) merged with L.C. No. 72

VILLAGE DIRECTORY

TIRUVADANAI TALUK—(contd.)

Location Code Number	Name of Village/Panchayat			Area in Sq. Miles	Occupied Residential Houses: No. of Houses	Occupied Residential Houses: No. of Households	Total No. of Persons Enumerated: Total	Total No. of Persons Enumerated: Males	Total No. of Persons Enumerated: Females	Scheduled Castes: M	Scheduled Castes: F	Scheduled Tribes: M	Scheduled Tribes: F	Literate and Educated Persons: M	Literate and Educated Persons: F	Total Workers (A-I to A-IX): M	Total Workers (A-I to A-IX): F	A-I: M	A-I: F	A-II: M	A-II: F
1	2			3	4	5	6	7	8	9	10	11	12	13	14	15	16	17	18	19	20
74	Uruvatti (P)	...	P. R. Tk.	6·00	151	185	871	435	436	189	199	...	...	251	29	237	12	41	9	190	3
75	Kuruthankudi (P)	...	P. R. Tk.	2·44	62	96	381	183	198	32	11	...	...	38	1	122	100	101	7	17	92
76	Manakudi (P)	...	P. R. Tk.	3·50	189	190	810	393	417	71	70	...	...	191	45	245	277	204	242	36	34
77	Mirutangudi (P)	...	P. Mcw. R. Tk.	3·50	173	173	761	392	369	44	35	...	...	202	53	261	260	251	256	1	...
78	Kavadukudi (P)	...	P. R. Tk.	5·00	164	190	770	378	392	170	171	...	...	139	17	263	292	261	292	...	...
79	Muppaiyur (P)	...	P. R. Tk.	2·44	150	169	835	400	435	59	71	...	...	206	25	244	55	182	40	...	1
80	Yettivayal (P)	...	P. R. Tk.	3·00	205	209	1,084	523	561	115	108	...	...	198	37	329	32	292	31	27	...
81	Karkalathur (P)	...	P. Mcw. R. Tk.	4·00	175	216	1,035	503	532	74	82	...	...	214	37	291	36	256	25	6	2
82	Periakeeramangalam (P)	...	P. R. Tk.	7·40	197	238	1,115	549	566	128	131	...	...	236	29	354	289	244	220	1	...
83	Oyikottai (P)	...	P. R. Tk.	1·20	162	186	837	399	438	63	60	...	...	220	64	227	210	148	153	59	52
84	Anjukottai (P)	...	P. M. Hos. Rhc. R. Pt. Tk. Cs. B.	5·54	459	506	2,280	1,100	1,180	163	185	...	...	490	104	670	578	291	241	280	302
85	Nagarikathan (P)	...	P. R. Tk.	3·87	190	190	947	425	522	37	34	...	...	207	75	238	284	154	229	26	45
86	Kattivayal (P)	...	P. R. Tk.	6·00	204	204	1,065	516	549	20	27	...	...	227	44	323	290	273	280	12	5
87	Puliyur (P)	...	P. R. Tk.	2·00	153	169	788	400	388	39	34	...	...	143	26	253	141	144	58	4	...
88	Orur (P)	...	P. M. C. Hos. R. Pt. Tk. Cs.	...	376	379	1,841	915	926	20	21	...	...	628	308	504	226	325	191	14	19
89	Udayanasamudram (P)	...	P. R. Tk.	...	62	62	308	136	172	...	...	...	...	55	8	52	5	48	5	1	...
90	Sundarapandiapatnam (P)	...	P. M. R. Tk.	4·00	408	408	1,660	592	1,068	...	...	...	...	303	167	73	6	26	3	...	...
91	Kallikadambanur (P)	...	P. R. Tk.	8·44	283	283	1,251	627	624	153	136	...	...	292	55	400	293	230	156	79	97
92	Kalinganagarie (P)	...	P. R. Tk.	2·74	275	287	1,348	693	655	68	59	...	...	247	43	413	4	113	...	46	...
93	Pananjavayal (P)	...	P. R. Tk.	4·00	233	239	1,187	562	625	239	247	...	...	255	49	353	298	304	273	1	1
94	Pullur (P)	...	P. R. Tk.	2·46	59	59	273	128	145	9	5	...	...	49	16	86	61	67	51	10	7
95	Pandugudi (P)	...	P. M. Hos. R. Pt. Tk. Cs.	4·21	349	533	2,506	1,210	1,296	79	84	...	...	657	113	686	290	368	176	21	12
96	Kodanoor (P)	...	P. R. Tk.	5·44	286	300	1,373	671	702	87	96	...	...	214	36	456	396	330	322	14	7
97	Mavoor (P)	...	P. R. Tk.	3·87	117	117	559	281	278	62	53	...	...	122	8	204	14	174	4	4	...
98	Achangudi (P)	...	P. R. Tk.	4·12	178	200	928	451	477	150	140	...	...	149	13	298	120	270	95	16	9
99	Tiruvadanai (P)	...	P. M. H. T. Hos. R. Pt. Tk. E. Cs.	1·56	505	505	2,418	1,263	1,155	168	161	...	...	854	482	647	71	50	1	21	18
100	Kallur (P)	...	P. R. Tk.	1·56	305	305	1,402	706	696	179	172	...	...	336	60	443	326	354	291	19	13
101	Kurunthanakottai (P)	...	P. R. Tk.	3·98	285	326	1,492	719	773	137	147	...	...	342	64	454	319	404	243	17	37
102	Sevaipettai (P)	...	P. R. Tk.	1·47	135	157	687	337	350	43	56	...	...	136	9	220	207	187	192	7	7
103	Sirunallur (P)	...	P. R. Tk.	5·00	184	184	811	390	421	40	45	...	...	175	21	266	279	262	279	...	...
104	Keelauchani (P)	...	P. R. Tk.	7·76	322	326	1,515	772	743	234	235	...	...	417	51	485	477	461	463	11	8
105	Orum niendal (V)	...	...	...					UNIN	HABITED											
106	Radhanur (P)	...	P. R. Tk.	6·87	346	366	1,736	836	900	110	112	...	...	355	58	521	382	426	344	15	6
107	Govindamangalam (P)	...	P. R. Tk.	4·10	201	201	1,001	474	527	98	94	...	...	206	26	309	257	286	251	13	...
108	Pudukurichi Pidaranendal (P)	...	P. R. Tk.	3·36	156	182	890	432	458	40	18	...	...	107	17	273	274	240	258	18	10
109	Thunukudi (P)	...	P. R. Tk.	3·60	235	271	1,185	571	614	102	166	8	2	179	21	409	346	333	261	44	71

VILLAGE DIRECTORY

TIRUVADANAI TALUK—(contd.)

Location Code Number	Name of Village/Panchayat	A-III		A-IV		A-V		A-VI		A-VII		A-VIII		A-IX		B-X Non-workers		Name of the Panchayat in which it is now included with the date of inclusion with other components if any
		M	F	M	F	M	F	M	F	M	F	M	F	M	F	M	F	
1	2	21	22	23	24	25	26	27	28	29	30	31	32	33	34	35	36	37
74	Uruvatti (P)	...	...	...	...	...	...	...	...	...	...	1	...	5	...	198	424	...
75	Kuruthankudi (P)	...	...	...	...	...	...	...	...	...	...	...	...	4	1	61	98	...
76	Manakudi (P)	...	...	...	3	...	...	...	...	...	...	...	...	2	1	148	140	...
77	Mirutangudi (P)	...	...	...	...	...	1	...	1	...	...	1	...	6	4	131	109	...
78	Kavadukudi (P)	...	...	...	...	...	...	...	...	...	...	...	...	2	...	115	100	...
79	Muppaiyur (P)	...	...	6	...	2	...	...	...	5	...	2	...	47	14	156	380	...
80	Yettivayal (P)	...	...	...	...	2	...	...	...	...	...	...	...	8	1	194	529	...
81	Karkalathur (P)	...	2	1	12	...	...	...	...	5	2	...	...	10	6	212	496	...
82	Periakeeramangalam (P)	...	21	2	7	1	5	...	1	4	1	1	...	70	65	195	277	...
83	Oyikottai (P)	...	...	...	...	...	3	...	1	6	...	...	...	10	5	172	228	...
84	Anjukottai (P)	...	3	...	28	...	3	...	1	34	4	2	...	28	31	430	602	...
85	Nagarikathan (P)	...	...	...	26	5	9	1	...	3	2	...	...	20	2	187	238	...
86	Kattivayal (P)	...	6	...	6	2	...	...	1	10	1	...	...	15	2	193	259	...
87	Puliyur (P)	...	1	1	40	4	...	...	...	6	2	1	...	57	76	147	247	...
88	Orur (P)	...	1	...	1	1	6	...	...	18	2	3	...	136	13	411	700	Orur (P) included L.C. Nos. 89 and 95
89	Udayanasamudram (P)	...	...	...	...	...	...	...	...	1	...	...	...	2	...	84	167	Udayanasamudram (P) merged with L.C. No. 88
90	Sundarapandiapatnam (P)	...	2	...	...	...	4	...	...	21	...	3	...	17	3	519	1,062	...
91	Kallikadambanur (P)	...	38	1	14	10	...	1	...	5	15	...	...	34	13	227	331	...
92	Kalinganagarie (P)	...	173	...	...	...	2	...	...	8	2	...	...	71	2	280	651	...
93	Pananjavayal (P)	...	...	...	5	1	3	...	...	4	1	...	...	36	22	209	327	...
94	Pullur (P)	...	...	...	7	2	...	...	...	...	...	...	...	2	1	42	84	Pullur (P) merged with L.C. No. 88
95	Pandugudi (P)	...	11	13	25	61	12	...	4	180	5	4	...	61	23	524	1,006	...
96	Kodanoor (P)	...	38	20	11	1	3	...	...	1	...	...	...	59	46	215	306	...
97	Mavoor (P)	...	10	...	7	4	1	...	...	...	1	...	...	8	5	77	264	...
98	Achangudi (P)	...	1	...	...	...	...	...	...	...	1	...	...	11	15	153	357	...
99	Tiruvadanai (P)	...	...	...	37	...	16	1	25	124	3	14	...	360	48	616	1,084	...
100	Kallur (P)	...	11	1	4	...	10	...	1	5	2	1	...	38	19	263	370	...
101	Kurunthanakottai (P)	...	2	...	17	11	2	...	1	2	3	...	...	9	25	265	454	...
102	Sevaipettai (P)	...	1	...	17	6	...	...	1	2	...	...	...	5	2	117	143	...
103	Sirunallur (P)	...	...	...	...	...	...	...	...	...	...	...	...	4	...	124	142	...
104	Keelauchani (P)	...	...	...	3	2	1	...	...	...	...	...	...	9	4	287	266	...
105	Orumaniendal (V)	...																...
106	Radhanur (P)	...	6	...	2	3	10	...	...	29	13	2	...	31	16	315	518	...
107	Govindamangalam (P)	...	...	...	1	...	...	...	...	...	...	...	...	9	6	165	270	...
108	Pudukurichi Pidaranendal (P)	...	6	1	...	...	...	1	...	1	1	...	...	8	3	159	184	...
109	Thunukudi (P)	...	7	...	13	8	1	4	1	3	...	...	...	7	2	162	268	...

HABITED

UNIN

VILLAGE

TIRUVADANAI

Location Code Number	Name of Village/Panchayat			Area in Sq. Miles	Occupied Residential Houses		Total No. of Persons Enumerated			Scheduled Castes		Scheduled Tribes		Literate and Educated Persons		Total Workers (A-I to A-IX)		A-I		A-II	
					No. of Houses	No. of Households	Total	Males	Females	M	F	M	F	M	F	M	F	M	F	M	F
1	2			3	4	5	6	7	8	9	10	11	12	13	14	15	16	17	18	19	20
110	Selugai (P)	...	P. R. Tk.	4·48	304	341	1,587	778	809	95	114	...	...	112	12	485	357	428	326	15	25
111	Karukathakudi (P)	...	P. R. Tk.	2·21	172	172	797	401	396	70	67	...	...	175	44	342	335	335	333	...	...
112	Athiyur (P)	...	P. R. Tk.	3·55	228	238	1,197	607	590	...	...	...	...	245	17	362	127	336	127	3	...
113	Thalermarungur (P)	...	P. R. Tk.	7·55	309	320	1,483	689	794	49	52	...	...	337	94	431	95	347	76	15	1
114	Thelur (P)	...	P. R. Tk.	5·55	318	318	1,557	767	790	27	39	...	...	324	59	483	499	469	487	1	1
115	Vattanam (P)	...	P. M. Rhc. R. Tk.	3·48	200	200	962	466	496	14	7	...	...	309	84	283	4	132	...	58	...
116	Kodipangu (P)	...	P. R. Tk.	5·59	194	194	947	501	446	50	50	...	...	189	34	331	7	235	5	30	2
119	Muhilthagam (P)	...	P. R. Tk.	6·97	264	264	1,271	638	633	87	95	...	...	228	40	358	176	305	150	3	11
120	Arumbur (P)	...	P. R. Tk.	7·74	203	232	1,195	595	600	101	92	...	...	247	54	386	368	308	288	60	77
121	Kulathur (P)	...	P. R. Tk.	2·89	217	217	1,017	516	501	87	74	...	...	192	37	278	169	260	161	...	3
122	Melapanaiyur (P)	...	P. R. Tk.	3·15	186	186	899	459	440	149	136	...	...	208	65	294	85	244	71	10	9
123	Gudalur (P)	...	P. R. Tk.	3·70	163	179	861	443	418	67	70	...	...	313	60	263	156	226	67	14	83
124	Vadakkalur (P)	...	P. R. Tk.	2·80	104	104	360	192	168	10	11	...	...	62	20	125	76	121	73	2	...
125	Thiruthervalai (P)	...	P. R. Tk.	4·50	217	217	1,081	537	544	125	121	...	...	214	22	314	34	299	22	...	...
126	Anandoor (P)	...	P. M. Mcw. .R. Tk.	3·71	464	531	2,258	955	1,303	137	146	...	...	559	374	479	459	351	431	30	10
127	Sathanur (P)	...	P. R. Tk.	...	320	320	1,389	713	676	135	110	...	...	278	22	455	344	397	337	44	4
128	Valanai (P)	...	P. R. Tk.	6·68	129	129	531	262	269	84	81	...	...	115	10	176	171	174	170	1	...
129	Ayangudi (P)	...	P. R. Tk.	2·45	173	191	972	483	489	138	148	...	...	244	59	304	234	279	222	14	10
130	Kavanakottai (P)	...	P. R. Tk.	5·12	290	318	1,470	750	720	70	48	...	...	374	68	497	488	447	468	3	1
131	Sanaveli (P)	...	P. R. Tk.	3·34	362	364	1,633	800	833	109	114	...	...	321	71	486	492	359	389	53	61
132	Arunoothimangalam (P)	...	P. R Tk.	3·74	267	283	1,531	752	779	99	101	...	...	341	109	483	27	340	14	120	10
133	Kottagudi (P)	...	P. R. Tk.	4·90	265	266	1,292	639	653	102	102	...	...	260	28	383	55	342	50	4	...
134	Kanattangudi (V)	...	P. R. Tk.						UNIN	HABITED											
135	Thiruvathiyur (P)	...	P. Mcw. R. Tk.	3·93	154	154	777	392	385	23	20	...	...	193	56	225	31	164	19	7	2
136	Pudupattanam (P)	...	P. R. Tk.	1·25	140	144	620	250	370	...	...	...	...	133	63	135	106	...	...	21	2
137	Mullimonai (P)	...	P. R. Tk.	0·28	116	122	635	304	331	292	300	...	...	106	31	176	...	...	...	...	—
138	Karungadu (P)	...	P. R. Tk.	0·28	134	137	677	343	334	...	...	...	...	241	138	207	10	5	...	...	—
139	Amanakudi (P)	...	P. R. Tk.	3·38	227	227	1,054	515	539	110	99	...	...	148	23	300	6	260	...	19	4
140	Kallikudi (P)	...	P R. Tk.	4·22	150	150	785	403	382	91	94	...	...	154	29	265	69	195	53	39	14
141	Odaikkal (P)	...	P. R. Tk.	1·75	134	134	686	330	356	...	...	...	...	63	12	208	238	199	227	...	2
142	Pullamadai (P)	...	P. R. Tk.	8·56	351	488	2,305	1,155	1,150	126	119	...	...	534	105	759	691	599	605	15	—
143	Sethidal (P)	...	P. R. Tk.	4·26	278	293	1,435	661	774	26	29	...	...	207	22	432	450	417	422	12	26
144	Varavanai (P)	...	P. R. Tk.	4·22	373	496	2,159	1,018	1,141	85	94	...	...	554	168	586	431	353	272	85	69
145	Sengudi (P)	...	P. M. H. R, Tk.	1·91	139	139	692	318	374	93	122	...	...	157	83	198	136	122	64	42	67
146	Rajasingamangalam (P)	...	P M. T. Hos. Mcw. R. Pt. Tk. Cs.	4·47	871	905	4,140	1,872	2,268	221	214	...	...	950	560	930	485	433	236	100	186
147	Kothidal (P)	...	P. R. Tk.	1·97	143	148	674	320	354	79	78	...	...	162	28	194	168	157	129	18	39

VILLAGE DIRECTORY

TIRUVADANAI TALUK—(contd.)

Location Code Number	Name of Village/Panchayat	A-III M	A-III F	A-IV M	A-IV F	A-V M	A-V F	A-VI M	A-VI F	A-VII M	A-VII F	A-VIII M	A-VIII F	A-IX M	A-IX F	B-X Non-workers M	B-X Non-workers F	Name of the Panchayat in which it is now included with the date of inclusion with other components if any
1	2	21	22	23	24	25	26	27	28	29	30	31	32	33	34	35	36	37
110	Selugai (P)	...	...	14	...	1	...	...	...	5	1	...	...	22	5	293	452	...
111	Karukathakudi (P)	2	...	...	...	...	...	...	...	1	...	...	...	4	2	59	61	...
112	Athiyur (P)	...	...	11	...	2	...	...	...	3	...	...	...	7	...	245	463	...
113	Thalermarungur (P)	...	...	18	...	2	...	...	...	12	1	...	...	37	17	258	699	...
114	Thelur (P)	1	...	1	1	1	...	...	...	...	...	...	...	10	10	284	291	...
115	Vattanam (P)	58	2	8	...	...	...	...	...	6	...	2	...	19	2	183	492	...
116	Kodipangu (P)	33	...	...	...	2	...	...	...	...	...	1	...	30	...	170	439	...
119	Muhilthagam (P)	24	...	3	...	1	3	...	...	2	8	...	...	20	4	280	457	...
120	Arumbur (P)	...	...	1	...	5	...	...	...	3	1	...	...	9	2	209	232	...
121	Kulathur (P)	...	...	8	3	...	...	2	...	...	...	...	...	8	2	238	332	...
122	Melapanaiyur (P)	10	...	11	1	...	...	...	...	2	...	2	...	15	4	165	355	...
123	Gudalur (P)	1	1	1	...	1	...	...	...	16	2	...	...	4	3	180	262	...
124	Vadakkalur (P)	...	...	...	...	...	...	...	...	...	...	...	...	2	3	67	92	...
125	Thiruthervalai (P)	3	1	1	...	1	5	...	...	2	...	...	...	8	6	223	510	...
125	Anandoor (P)	...	...	16	8	9	...	...	...	35	3	2	...	36	7	476	844	...
127	Sathanur (P)	4	...	1	...	...	...	...	...	3	...	...	...	6	3	258	332	Sathanur (P) included L. C. No. 128
128	Valanai (P)	...	...	...	...	...	...	...	...	...	...	...	...	1	1	86	98	Valanai (P) merged with L. C. No. 127
129	Ayangudi (P)	2	...	...	...	3	...	...	...	...	...	...	...	6	2	179	255	...
130	Kavanakottai (P)	2	...	15	15	...	...	8	...	10	1	2	...	17	3	253	232	...
131	Sanaveli (P)	4	2	18	16	6	...	7	...	8	5	1	...	30	19	314	341	...
132	Arunoothimangalam (P)	...	...	2	1	...	...	...	...	3	...	...	...	18	2	269	752	...
133	Kottagudi (P)	4	...	6	1	3	...	1	...	11	1	...	...	12	3	256	598	...
134	Kanattangudi (V)								UNIN	HABITED								...
135	Thiruvathiyur (P)	6	...	10	1	...	...	1	...	7	3	3	...	27	6	167	354	...
136	Pudupattanam (P)	80	1	3	87	...	...	...	...	18	13	3	...	10	3	115	264	...
137	Mullimonai (P)	165	...	...	...	4	...	...	...	2	...	...	...	5	...	128	331	...
138	Karungadu (V)	164	1	8	...	8	...	...	...	2	...	...	...	20	9	136	324	...
139	Amanakudi (P)	...	...	...	1	4	...	...	...	7	...	...	...	10	1	215	533	...
140	Kallikudi (P)	4	...	6	...	...	...	...	...	4	...	...	...	17	2	138	313	...
141	Odaikkal (P)	...	...	...	2	3	2	...	...	1	2	...	...	5	3	122	118	...
142	Pullamadai (P)	70	15	3	4	3	...	...	...	4	1	...	...	65	66	396	459	...
143	Sethidal (P)	...	...	...	...	2	...	...	...	...	...	...	...	1	2	229	324	...
144	Varavanai (P)	7	...	91	80	3	...	...	...	10	4	1	...	36	6	432	710	...
145	Sengudi (P)	2	...	10	...	4	...	...	...	1	...	2	...	15	5	120	238	...
146	Rajasingamangalam (P)	13	...	21	12	70	...	12	1	145	24	6	...	130	26	942	1,783	...
147	Kothidal (P)	...	...	...	...	2	...	...	...	10	...	...	...	7	...	126	186	...

VILLAGE

TIRUVADANAI

DIRECTORY

TALUK—(contd.)

Location Code Number	Name of Village/Panchayat			Area in Sq. Miles	Occupied Residential Houses		Total No. of Persons Enumerated			Scheduled Castes		Scheduled Tribes		Literate and Educated Persons		Total Workers (A-I to A-IX)		A-I		A-II	
					No. of Houses	No. of Households	Total	Males	Females	M	F	M	F	M	F	M	F	M	F	M	F
1	2			3	4	5	6	7	8	9	10	11	12	13	14	15	16	17	18	19	20
148	Puranur (P)	...	P. R. Tk.	5·12	227	286	1,382	691	691	106	112	...	...	293	81	422	344	339	272	52	56
149	Chittervadi (P)	...	P. R. Tk.	5·62	331	361	1,608	761	847	145	155	...	...	289	49	495	470	303	275	134	172
150	Kadalur (P)	...	P. R. Tk.	3·20	268	283	1,344	661	683	335	366	...	...	252	35	407	72	204	10	15	13
151	Uranangudi (P)	...	P. R. Tk.	1·35	127	129	639	310	329	109	94	...	...	70	23	191	193	159	165	21	24
152	Kavanur (P)	...	P. H. R. Tk.	5·81	242	270	1,483	731	752	107	68	...	...	332	85	452	335	242	168	161	145
153	Alagarthevankottai (P)	...	P. R. Tk.	5·23	276	276	1,344	655	689	197	210	...	...	271	47	347	172	271	159	66	10
154	Thumbadakakottai (P)	...	P. R. Tk.	5·83	328	334	1,715	856	859	143	144	...	...	448	92	503	236	371	200	92	26
155	Thumbadakakottai (V)	...	P. R. Tk.	...	12	12	54	29	25	...	...	...	...	18	3	13	3	12	...	1	3
156	Pitchankurichi (P)	...	P. R. Tk.	3·28	105	157	819	404	415	132	141	...	...	136	36	228	103	147	46	65	56
157	Sholanur (V)	...	...	...					UNIN	HABITED											
158	Sholanur (P)	...	P. R. Tk.	2·67	139	156	723	336	387	164	178	...	...	95	37	188	221	95	4	71	208
159	Karungudi (P)	...	P. D. R. Tk.	3·36	294	294	1,498	763	735	195	205	...	...	297	89	468	201	440	198	18	...
160	Thiruppalakudi (P)	...	P. M. Hos R. Pt. Tk.	0·72	643	743	3,527	1,485	2,042	56	61	...	...	790	544	616	68	83	20	16	4
			Total ...	**620·30**	**36,606**	**39,599**	**182,115**	**87,620**	**94,495**	**17,032**	**17,462**	**8**	**2**	**39,514**	**10,264**	**53,115**	**38,346**	**39,642**	**30,937**	**4,957**	**4,542**

VILLAGE DIRECTORY

TIRUVADANAI TALUK—(contd.)

Location Code Number	Name of Village/Panchayat		A-III		A-IV		A-V		A-VI		A-VII		A-VIII		A-IX		B-X Non-workers		Name of the Panchayat in which it is now included with the date of inclusion with other components if any
			M	F	M	F	M	F	M	F	M	F	M	F	M	F	M	F	
1	2		21	22	23	24	25	26	27	28	29	30	31	32	33	34	35	36	37
148	Puranur (P)	...	...	...	8	15	11	...	1	...	5	...	...	...	6	1	269	347	...
149	Chittervadi (P)	...	7	...	16	17	5	...	1	...	5	2	2	...	22	4	266	377	...
150	Kadalur (P)	...	147	...	5	23	2	...	...	...	10	1	1	...	23	25	254	611	...
151	Uranangudi (P)	...	...	...	3	2	2	...	...	...	2	...	...	...	4	2	119	136	...
152	Kavanur (P)	...	3	...	22	18	...	...	...	...	...	...	...	...	24	4	279	417	...
153	Alagarthevankotttai (P)	...	...	1	2	1	...	...	...	...	2	...	...	...	6	1	308	517	...
154	Thumbadakakottai (P)	...	7	1	13	4	1	...	...	...	4	1	2	...	13	4	353	623	...
155	Thumbadakakottai (V)	...	...	...	...	...	...	...	...	...	...	...	...	...	...	...	16	22	...
156	Pitchankurichi (P)	...	...	...	...	...	...	...	1	...	...	...	...	...	15	1	176	312	...
157	Sholanur (V)	...								UNIN	HABITED								...
158	Sholanur (P)	...	...	...	1	...	4	...	2	...	1	1	1	...	13	8	148	166	...
159	Karungudi (P)	...	...	...	...	...	...	...	...	...	1	1	...	...	9	2	295	534	...
160	Thiruppalakudi (P)	...	354	1	11	3	37	...	10	...	30	14	3	...	72	26	869	1,974	...
	Total	...	**1,713**	**127**	**1,044**	**600**	**594**	**74**	**138**	**7**	**1,203**	**246**	**118**	...	**3,706**	**1,813**	**34,505**	**56,149**	

TOWN

TIRUVADANAI

DIRECTORY

TALUK—(contd.)

Location Code Number	Name of Town			Area in Sq. Miles	Occupied Residential Houses		Total No. of Persons Enumerated			Scheduled Castes		Scheduled Tribes		Literate and Educated Persons		Total Workers (A-I to A-IX)		A-I		A-II	
					No. of Houses	No. of Households	Total	Males	Females	M	F	M	F	M	F	M	F	M	F	M	F
1	2			3	4	5	6	7	8	9	10	11	12	13	14	15	16	17	18	19	20
22	Devakottai (M)	...	P. M. H. L. D. Hos. Mcw. Mp. Rly. R. Pw. Tk. Pt. Ea. Ei. E. Cs. B.																		
	Locality 1	E. B. 1	... ...	...	84	87	341	154	187	58	84	...	...	28	45	94	69	32	30	30	30
		2	... ...	...	86	100	427	195	232	65	91	...	...	85	14	122	66	11	7	9	4
			Total ...	...	**170**	**187**	**768**	**349**	**419**	**123**	**175**	...	...	**113**	**59**	**216**	**135**	**43**	**37**	**39**	**34**
	Locality 2	E. B. 3	... ...	...	101	108	464	220	424	...	...	...	...	157	90	100	14	4	...	...	...
		4	... ...	...	93	100	483	219	264	2	...	...	...	163	92	120	13	7	1	4	...
		5	.. ...	...	99	99	453	210	243	...	...	...	...	160	94	76	17	...	...	...	...
			Total ...	...	**293**	**307**	**1,400**	**649**	**751**	2	...	...	...	480	**276**	**296**	**44**	**11**	**1**	**4**	...
	Locality 3	E. B. 6	... ...	...	95	95	392	194	198	30	28	...	...	120	72	72	11	11	2	4	2
		7	... ...	...	82	137	594	287	307	8	8	...	...	231	161	111	10	...	...	...	...
		8	... ...	...	105	121	485	207	278	...	...	...	...	154	129	75	20	...	...	...	...
		9	... ...	...	77	145	607	290	317	...	...	...	...	218	168	119	8	3	..	...	..
			Total ...	...	**359**	**498**	**2,078**	**978**	**1,100**	**38**	**36**	...	...	**723**	**530**	**377**	**49**	**14**	**2**	**4**	**2**
	Locality 4	E. B. 10	... ...	...	58	109	446	210	236	...	...	...	...	145	113	87	14	1	...	1	...
		11	... ...	...	106	106	486	227	259	...	...	...	...	167	141	111	13	1	...	...	...
			Total ...	...	**1 4**	**215**	**932**	**437**	**495**	...	...	...	...	**312**	**254**	**198**	**27**	**2**	...	**1**	...
	Locality 5	E. B. 12	... ...	...	54	54	257	115	142	...	...	...	...	101	89	38	8	...	...	...	...
		13	... ...	...	53	66	313	152	161	...	...	...	...	113	56	72	15	11	4	4	...
		14	... ...	...	79	79	342	158	184	...	...	...	...	127	101	82	9	...	...	...	...
			Total ...	...	**186**	**199**	**912**	**425**	**487**	...	...	...	...	**341**	**246**	**192**	**32**	**11**	**4**	**4**	...
	Locality 6	E. B. 15	... ...	...	125	150	678	327	351	**27**	33	...	...	235	102	151	31	20	6	...	...
		16	... ...	...	95	103	533	247	286	1	...	...	...	202	160	120	11	5	...	2	...
			Total ...	...	**220**	**253**	**1,211**	**574**	**637**	**28**	**33**	...	...	**437**	**262**	**271**	**42**	**25**	**6**	**2**	...
	Locality 7	E. B. 17	... ...	...	107	109	493	257	236	71	58	...	...	100	29	143	35	2	2	1	...
		18	... ...	...	69	81	379	169	210	...	...	...	...	121	92	86	11	...	...	...	..
			Total ...	...	**176**	**190**	**872**	**426**	**446**	**71**	**58**	...	...	**221**	**121**	**229**	**46**	**2**	**2**	**1**	...
	Locality 8	E. B. 19	... ...	...	117	140	601	278	323	...	...	...	...	230	162	133	2	1	...	...	...
		20	... ...	...	73	80	315	149	166	...	...	...	...	118	58	82	17	3	...	1	1
		21	... ...	...	66	97	452	229	223	...	...	...	...	164	84	94	4	...	...	...	...
			Total ...	...	**256**	**317**	**1,368**	**656**	**712**	...	...	...	...	**512**	**304**	**309**	**23**	**4**	...	**1**	1
	Locality 9	E. B. 22	... ...	...	50	95	381	168	213	...	...	...	...	115	81	78	23	...	...	...	...
		23	... ...	...	67	90	430	205	225	...	...	...	...	129	40	117	16	4	4	...	...
		24	... ...	...	89	93	450	211	239	...	...	...	...	138	80	95	13	1	...	...	...
			Total ...	...	**206**	**278**	**1,261**	**584**	**677**	...	...	...	...	**382**	**201**	**290**	**52**	**5**	**4**	...	...

TOWN DIRECTORY

TIRUVADANAI TALUK—(contd.)

Location Code Number	Name of Town		A-III M	A-III F	A-IV M	A-IV F	A-V M	A-V F	A-VI M	A-VI F	A-VII M	A-VII F	A-VIII M	A-VIII F	A-IX M	A-IX F	B-X Non-workers M	B-X Non-workers F
1	2		21	22	23	24	25	26	27	28	29	30	31	32	33	34	35	36
22	Devakottai (M)—(*contd.*)																	
	Locality 1	E. B. 1 ...	1	...	2	7	2	...	...	...	2	1	...	...	25	1	60	118
		2 ...	7	...	5	7	15	...	...	...	2	2	1	...	72	46	73	166
		Total ...	**8**	...	**7**	**14**	**17**	...	...	...	**4**	**3**	**1**	...	**97**	**47**	**133**	**284**
	Locality 2	E. B. 3 ...	2	...	...	...	14	...	29	3	14	...	...	...	37	11	120	230
		4 ...	...	...	...	...	19	1	52	3	25	2	2	...	11	6	99	251
		5 ...	...	...	...	...	21	...	12	...	3	...	1	...	39	17	134	226
		Total ...	**2**	...	...	...	**54**	**1**	**93**	**6**	**42**	**2**	**3**	...	**87**	**34**	**353**	**707**
	Locality 3	E. B. 6 ...	...	3	1	...	5	...	11	2	15	...	4	...	21	2	122	187
		7 ...	...	1	1	...	23	...	17	...	18	...	8	...	44	9	176	297
		8 ...	...	...	...	...	17	...	13	...	6	3	4	1	35	16	132	258
		9 ...	1	...	...	...	11	1	17	...	28	...	4	...	55	7	171	309
		Total ...	**1**	**4**	**2**	...	**56**	**1**	**58**	**2**	**67**	**3**	**20**	**1**	**155**	**34**	**601**	**1,051**
	Locality 4	E. B. 10 ...	4	1	1	...	11	2	2	1	16	1	3	...	48	9	123	222
		11 ...	...	...	2	...	7	...	...	1	46	...	1	...	54	12	116	246
		Total ...	**4**	**1**	**3**	...	**18**	**2**	**2**	**2**	**62**	**1**	**4**	...	**102**	**21**	**239**	**468**
	Locality 5	E. B. 12 ...	...	...	...	...	7	...	1	1	11	...	3	...	16	7	77	134
		13 ...	3	...	...	...	19	...	1	...	24	1	...	...	10	10	80	146
		14 ...	1	...	...	...	13	...	6	...	34	...	6	...	22	9	76	175
		Total ...	**4**	...	...	...	**39**	...	**8**	**1**	**69**	**1**	**9**	...	**48**	**26**	**233**	**455**
	Locality 6	E. B. 15 ...	3	...	...	...	34	1	1	...	41	2	16	1	36	21	176	320
		16 ...	...	...	...	...	4	...	3	...	29	1	1	...	76	10	127	275
		Total ...	**3**	...	...	...	**38**	**1**	**4**	...	**70**	**3**	**17**	**1**	**112**	**31**	**303**	**595**
	Locality 7	E. B. 17 ...	3	...	6	7	20	1	1	...	58	4	5	...	47	21	114	201
		18 ...	1	...	1	...	17	...	...	1	38	4	4	...	25	6	83	199
		Total ...	**4**	...	**7**	**7**	**37**	**1**	**1**	**1**	**96**	**8**	**9**	...	**72**	**27**	**197**	**400**
	Locality 8	E. B. 19 ...	...	...	1	...	33	...	4	1	59	1	4	...	31	...	145	321
		20 ...	1	...	2	2	19	5	4	2	32	...	2	...	18	7	67	149
		21 ...	...	...	8	...	18	...	3	...	29	1	13	...	23	3	135	219
		Total ...	**1**	...	**11**	**2**	**70**	**5**	**11**	**3**	**120**	**2**	**19**	...	**72**	**10**	**347**	**689**
	Locality 9	E. B. 22 ...	...	...	8	...	21	3	6	1	20	6	4	...	19	13	90	190
		23 ...	2	...	...	...	30	2	1	...	58	6	2	...	20	4	88	209
		24 ...	5	...	...	...	26	...	5	1	24	5	1	...	33	7	116	226
		Total ...	**7**	...	**8**	...	**77**	**5**	**12**	**2**	**102**	**17**	**7**	...	**72**	**24**	**294**	**625**

TOWN

TIRUVADANAI

DIRECTORY

TALUK—(contd.)

Location Code Number	Name of Town	Area in Sq. Miles	Occupied Residential Houses: No. of Houses	Occupied Residential Houses: No. of Households	Total No. of Persons Enumerated: Total	Total No. of Persons Enumerated: Males	Total No. of Persons Enumerated: Females	Scheduled Castes: M	Scheduled Castes: F	Scheduled Tribes: M	Scheduled Tribes: F	Literate and Educated Persons: M	Literate and Educated Persons: F	Total Workers (A-I to A-IX): M	Total Workers (A-I to A-IX): F	A-I: M	A-I: F	A-II: M	A-II: F
1	2	3	4	5	6	7	8	9	10	11	12	13	14	15	16	17	18	19	20
22	Devakottai (M)—(*contd.*)																		
Locality 10	E. B. 25 ...	...	81	88	407	191	216	28	33	...	...	95	42	99	19	2	...	...	...
	26	...	129	153	662	312	350	89	71	...	...	171	100	127	31	...	...	2	1
	27	...	56	81	398	195	203	...	...	...	...	147	108	79	2	...	...	...	...
	Total ...	**...**	**266**	**322**	**1,467**	**698**	**769**	**117**	**104**	...	...	**413**	**250**	**305**	**52**	**2**	...	**2**	**1**
Locality 11	E. B. 28	...	50	120	499	229	270	...	...	...	...	174	129	82	13	6	...	...	...
	29	...	52	127	537	250	287	...	...	...	...	200	148	99	8	...	...	...	...
	30	...	49	128	549	261	288	...	...	...	...	182	120	121	35	13	...	...	...
	Total ...	**...**	**151**	**375**	**1,585**	**740**	**845**	...	...	...	...	556	**397**	**302**	**56**	**19**	...	...	...
Locality 12	E. B. 31	...	109	112	453	209	244	...	...	...	...	160	118	73	12	...	4	...	...
	32	...	97	158	631	316	315	...	...	...	...	263	153	117	26	1	...	...	...
	Total ...	**...**	**206**	**270**	**1,084**	**525**	**559**	...	...	...	...	**423**	**271**	**190**	**38**	**1**	[illegible]	...	...
Locality 13	E. B. 33	...	115	115	532	254	278	...	...	...	...	210	144	103	14	4	...	...	...
	34	...	70	131	562	275	287	...	...	...	...	179	98	128	12	...	...	...	...
	Total ...	**...**	**185**	**246**	**1,094**	529	**565**	...	...	...	...	**389**	**242**	**231**	**26**	**4**	...	...	...
Locality 14	E. B. 35	...	161	207	953	470	483	...	...	...	...	364	232	224	31	1	...	...	...
	36	...	118	175	741	364	377	...	...	...	...	291	227	152	13	4	2	...	...
	Total ...	**...**	**279**	**382**	**1,694**	**834**	**8 60**	...	...	...	...	**655**	**459**	**376**	**44**	**5**	**2**	...	...
Locality 15	E. B. 37	...	100	104	429	199	230	50	70	...	...	110	79	91	30	...	...	...	...
	38	...	57	113	494	225	269	...	...	...	...	130	107	87	17	2	1	1	2
	39	...	74	125	426	201	225	...	...	...	...	157	118	84	16	...	...	...	...
	40	...	66	164	651	316	335	...	...	...	...	231	140	124	24	...	...	...	...
	Total ...	...	**297**	**506**	**2,000**	**941**	**1,059**	**50**	**70**	...	...	**628**	**444**	**386**	**87**	**2**	**1**	**1**	**2**
Locality 16	E. B. 41	...	102	102	495	221	274	...	...	...	...	174	141	102	3	3	...	...	...
	42	...	94	142	588	282	306	36	35	...	...	215	156	125	30	1	...	...	...
	43	...	111	134	589	298	291	...	...	14	17	173	113	128	14	...	...	...	...
	44	...	99	100	473	223	250	...	...	...	...	176	148	107	17	6	3	...	...
	Total ...	**...**	**406**	**478**	**2,145**	**1,024**	**1,121**	**36**	**35**	**14**	**17**	**738**	**558**	**462**	**64**	**10**	**3**	...	...
Locality 17	E. B. 45	...	97	108	1,224	823	401	57	4	...	...	746	290	141	29	3	1	15	5
	46	...	116	184	887	415	472	...	...	...	...	348	363	175	10	...	...	...	...
	47	...	140	144	778	403	375	...	29	...	...	340	243	132	35	1	...	2	...
	48	...	167	170	764	386	378	33	36	...	...	259	142	195	45	28	16	1	...
	Total ...	**...**	**520**	**606**	**3,653**	**2,027**	**1,626**	**90**	**69**	...	...	**1,693**	**1,038**	**643**	**119**	**32**	**17**	**18**	**5**
	Town Total ...	**4·63**	**4,340**	**5,629**	**25,524**	**12,396**	**13,128**	**555**	**580**	**14**	**17**	**9,016**	**5,912**	**5,273**	**936**	**192**	**83**	**77**	**45**

TOWN

TIRUVADANAI

DIRECTORY

TALUK—(contd.)

Location Code Number	Name of Town	A-III M	A-III F	A-IV M	A-IV F	A-V M	A-V F	A-VI M	A-VI F	A-VII M	A-VII F	A-VIII M	A-VIII F	A-IX M	A-IX F	B-X Non-workers M	B-X Non-workers F
1	2	21	22	23	24	25	26	27	28	29	30	31	32	33	34	35	36
22	Devakottai (M)—(*concld.*)																
	Locality 10 E. B. 25 ...	1	...	...	...	14	...	12	...	23	2	2	...	45	17	92	197
	26 ...	...	...	...	...	20	...	24	...	19	2	2	...	60	28	185	319
	27 ...	...	1	...	...	7	...	9	...	20	...	3	1	40	...	116	201
	Total ...	**1**	**1**	...	...	**41**	...	**45**	...	**62**	**4**	**7**	**1**	**145**	**45**	**393**	**717**
	Locality 11 E. B. 28 ...	1	...	8	2	22	...	6	...	20	2	4	2	15	7	147	257
	29 ...	1	...	21	2	22	...	6	...	11	...	3	...	35	6	151	279
	30 ...	1	...	7	5	26	1	6	...	30	1	4	1	34	27	140	253
	Total ...	**3**	...	**36**	**9**	**70**	**1**	**18**	...	**61**	**3**	**11**	**3**	**84**	**40**	**438**	**789**
	Locality 12 E. B. 31 ...	3	1	...	3	12	2	1	...	40	...	2	...	15	2	136	232
	32 ...	3	...	...	...	26	...	5	...	45	8	3	...	34	18	199	289
	Total ...	**6**	**1**	...	**3**	**38**	**2**	**6**	...	**85**	**8**	**5**	...	**49**	**20**	**335**	**521**
	Locality 13 E. B. 33 ...	6	...	...	...	16	...	3	...	51	1	1	...	22	13	151	264
	34 ...	...	...	...	...	20	1	4	...	71	7	3	...	30	4	147	275
	Total ...	**6**	...	...	...	**36**	**1**	**7**	...	**122**	**8**	**4**	...	**52**	**17**	**298**	**539**
	Locality 14 E. B. 35 ...	5	...	6	...	45	2	1	...	76	2	9	...	81	27	246	452
	36 ...	1	...	...	...	27	...	3	...	29	2	8	...	80	9	212	364
	Total ...	**6**	...	**6**	...	**72**	**2**	**4**	...	**105**	**4**	**17**	...	**161**	**36**	**458**	**816**
	Locality 15 E. B. 37 ...	2	...	2	6	22	...	7	2	10	1	8	...	40	21	108	200
	38 ...	3	...	...	1	12	...	4	...	22	1	7	...	36	12	138	252
	39 ...	...	...	...	...	9	...	8	1	18	...	5	...	44	15	117	209
	40 ...	7	1	6	...	21	1	2	...	10	...	12	...	66	22	192	311
	Total ...	**12**	**1**	**8**	**7**	**64**	**1**	**21**	**3**	**60**	**2**	**32**	...	**186**	**70**	**555**	**972**
	Locality 16 E. B. 41 ...	...	...	...	...	13	...	3	...	17	2	3	...	63	1	119	271
	42 ...	9	...	3	4	11	2	10	...	17	1	5	...	69	23	117	276
	43 ...	...	...	...	2	24	...	5	...	12	1	7	...	80	11	170	277
	44 ...	12	...	2	...	7	...	10	...	21	...	5	...	44	14	116	233
	Total ...	**21**	...	**5**	**6**	**55**	**2**	**28**	...	**67**	**4**	**20**	...	**256**	**49**	**562**	**1,057**
	Locality 17 E. B. 45 ...	3	...	...	...	2	...	2	...	13	2	8	...	95	21	682	372
	46 ...	3	1	...	...	1	...	1	...	18	1	7	...	145	8	240	462
	47 ...	1	1	1	2	9	...	5	...	19	2	4	...	90	30	271	340
	48 ...	5	1	1	3	16	1	10	5	17	1	14	...	103	18	191	333
	Total ...	**12**	**3**	**2**	**5**	**28**	**1**	**18**	**5**	**67**	**6**	**33**	...	**433**	**77**	**1,384**	**1,507**
	Town Total ...	**101**	**11**	**95**	**53**	**810**	**26**	**336**	**25**	**1,261**	**79**	**218**	**6**	**2,183**	**608**	**7,123**	**12,192**

TOWN

TIRUVADANAI

DIRECTORY

TALUK—(contd.)

Location Code Number	Name of Town			Area in Sq. Miles	Occupied Residential Houses: No. of Houses	Occupied Residential Houses: No. of Households	Total No. of Persons Enumerated: Total	Total No. of Persons Enumerated: Males	Total No. of Persons Enumerated: Females	Scheduled Castes: M	Scheduled Castes: F	Scheduled Tribes: M	Scheduled Tribes: F	Literate and Educated Persons: M	Literate and Educated Persons: F	Total Workers (A-I to A-IX): M	Total Workers (A-I to A-IX): F	A-I: M	A-I: F	A-II: M	A-II: F
1	2			3	4	5	6	7	8	9	10	11	12	13	14	15	16	17	18	19	20
117 Thondi (P)		...	P. M. H. D. Hos. R. Pt. Tk. E. Cs.																		
Locality 1	E. B. 185	...	...	...	114	114	540	276	264	...	...	...	...	191	93	122	13	8	2	...	...
	186	...	...	...	99	99	437	213	224	39	32	...	...	112	41	122	22	1	...	...	...
	187	...	...	...	53	67	308	136	172	...	...	...	...	60	27	41	10	...	...	...	...
	188	...	...	...	46	52	191	73	118	...	...	...	...	34	18	23	2	...	...	...	...
	189	...	...	...	65	66	387	195	192	...	...	...	...	79	9	122	3	...	...	...	...
	190	...	...	...	92	92	355	120	235	...	...	...	...	68	32	40	34	8	2	...	...
	191	...	...	...	133	133	528	171	357	...	...	...	...	91	85	38	10	...	...	2	...
	192	...	...	...	77	77	331	120	211	5	4	...	...	66	44	32	20	7	5	...	...
	193	...	...	...	56	67	233	87	146	...	...	...	...	50	62	20	5	1	...	...	...
	194	...	...	...	55	55	238	90	148	...	...	...	...	61	17	25	..	...	...	...	...
	195	...	...	...	74	74	338	140	198	...	...	...	...	95	75	25	11	5	1	1	...
	196	...	...	...	59	59	257	117	140	...	...	...	...	102	74	35	10	16	2	...	...
	197	...	...	...	69	69	337	164	173	1	...	...	...	113	55	22	1	7	...	...	...
	198	...	...	...	78	78	367	170	197	79	81	...	...	13	4	89	17	...	...	3	2
			Total	... ...	**1,070**	**1,102**	**4,847**	**2,072**	**2,775**	**124**	**117**	...	...	**1,135**	**636**	**756**	**158**	**53**	**12**	**6**	**2**
Locality 2	E. B. 199	...	...	...	69	69	296	117	179	3	1	...	...	71	54	47	8	10	...	2	2
	200	...	...	...	64	64	325	157	168	102	102	...	...	56	5	92	40	44	6	18	...
			Total	... ...	**133**	**133**	**621**	**274**	**347**	**105**	**103**	...	...	**127**	**59**	**139**	**48**	**54**	**6**	**20**	**2**
Locality 3	E. B. 201	...	...	...	99	99	445	221	224	64	69	...	...	81	2	141	78	116	75	5	...
	202	...	...	...	133	133	509	211	298	8	12	...	...	91	56	110	124	78	81	...	...
			Total	... ...	**232**	232	**954**	**432**	**522**	**72**	**81**	...	...	**172**	**58**	**251**	**202**	**194**	**156**	**5**	...
			Town Total	...	**1·51**	**1,435**	**1,467**	**6,422**	**2,778**	**3,644**	**301**	**301**	...	...	**1,434**	**753**	**1,146**	**408**	**301**	**174**	**31**	**4**
118 Nambuthalai (P)		...	P. M. Hos. R. Pt. Tk. Cs.																		
Locality 1	E. B. 203	...	...	...	75	75	374	179	195	1	...	...	...	135	56	101	10	25	1	3	...
	204	...	...	...	57	57	280	124	156	1	...	...	...	94	49	70	20	1	1	1	.
	205	...	...	...	92	92	471	229	242	2	...	...	...	150	19	130	20	14	3	5	...
	206	...	...	...	123	123	655	323	332	3	1	...	...	265	114	198	59	8	...	4	...
	207	...	...	...	149	149	798	386	412	...	...	...	...	322	128	278	45	8	1	...	1
	208	...	...	...	59	59	340	173	167	...	...	...	...	131	36	111	14	1	..	1	...
	209	...	...	...	170	170	894	468	426	96	89	...	...	103	20	266	50	5	...	...	...
			Total	... ...	**725**	**725**	**3,812**	**1,882**	**1,930**	**103**	**90**	...	...	**1,200**	**422**	**1,154**	**218**	**62**	**6**	**14**	**1**
			Town Total	...	**1·75**	**725**	**725**	**3,812**	**1,882**	**1,930**	**103**	**90**	...	...	**1,200**	**422**	**1,154**	**218**	**62**	**6**	**14**	**1**

TOWN

TIRUVADANAI

DIRECTORY

TALUK—(concld.)

Location Code Number	Name of Town		A-III M	A-III F	A-IV M	A-IV F	A-V M	A-V F	A-VI M	A-VI F	A-VII M	A-VII F	A-VIII M	A-VIII F	A-IX M	A-IX F	B-X Non-workers M	B-X Non-workers F
1	2		21	22	23	24	25	26	27	28	29	30	31	32	33	34	35	36
117	Thondi (P)—(*concld.*)																	
	Locality 1	E. B. 185 ...	...	...	...	..	29	...	3	...	12	...	7	...	63	11	154	251
		186 ...	35	...	1	2	15	5	11	7	14	1	2	...	43	7	91	202
		187 ...	23	4	1	...	3	1	...	...	6	1	...	...	8	4	95	162
		188 ...	7	...	...	...	3	1	...	...	2	...	1	...	10	1	50	116
		189 ...	105	...	1	...	2	...	...	...	...	1	...	...	14	2	73	189
		190 ...	11	...	...	31	...	1	...	...	10	...	2	...	9	...	80	201
		191 ...	...	...	1	1	5	...	...	...	21	3	...	...	9	6	133	347
		192 ...	...	...	7	14	4	1	...	...	6	...	3	...	5	...	88	191
		193 ...	1	...	...	4	1	...	1	...	12	1	...	...	4	...	67	141
		194 ...	...	...	...	...	3	...	...	...	13	...	2	...	7	...	65	148
		195 ...	...	...	...	9	...	...	...	...	18	1	...	...	1	...	115	187
		196 ...	1	...	2	1	1	1	1	...	12	1	...	...	2	5	82	130
		197 ...	...	...	...	...	5	...	...	...	5	...	1	...	4	1	142	172
		198 ...	8	...	...	...	26	...	9	1	1	...	...	...	42	14	81	180
		Total ...	**191**	**4**	**13**	**62**	**97**	**10**	**25**	**8**	**132**	**9**	**18**	...	**221**	**51**	**1,316**	**2,617**
	Locality 2	E. B. 199 ...	...	...	...	...	3	...	...	...	6	...	3	...	23	6	70	171
		200 ...	...	...	2	...	5	...	7	...	1	...	1	...	14	34	65	128
		Total ...	...	...	2	...	8	...	7	...	7	...	4	...	37	40	135	299
	Locality 3	E. B. 201 ...	...	...	...	...	1	...	...	...	...	...	...	...	19	3	80	146
		202 ...	1	...	...	...	1	...	...	...	1	...	...	...	29	43	101	174
		Total ...	**1**	...	...	...	**2**	...	...	...	**1**	...	...	...	**48**	**46**	**181**	**320**
		Town Total ...	**192**	**4**	**15**	**62**	**107**	**10**	**32**	**8**	**140**	**9**	**22**	...	**306**	**137**	**1,632**	**3,236**
118	Nambuthalai (P)—(*concld.*)																	
	Locality 1	E. B. 203 ...	...	...	2	2	3	2	5	...	32	4	1	...	30	1	78	185
		204 ...	...	...	2	13	1	5	...	...	47	...	...	...	18	1	54	136
		205 ...	...	...	2	4	7	11	...	...	56	...	...	...	46	2	99	222
		206 ...	...	...	1	56	7	...	...	...	82	2	...	...	96	1	125	273
		207 ...	2	...	...	42	11	...	...	...	124	1	2	...	131	...	108	367
		208 ...	8	...	...	11	3	1	...	...	45	1	...	...	53	1	62	153
		209 ...	165	4	...	1	...	2	2	...	22	11	...	...	72	32	202	376
		Total ...	**175**	**4**	**7**	**129**	**32**	**21**	**7**	...	**408**	**19**	**3**	...	**446**	**38**	**728**	**1,712**
		Town Total ...	**175**	**4**	**7**	**129**	**32**	**21**	**7**	...	**408**	**19**	**3**	...	**446**	**38**	**728**	**1,712**

4. PARAMAKUDI TALUK

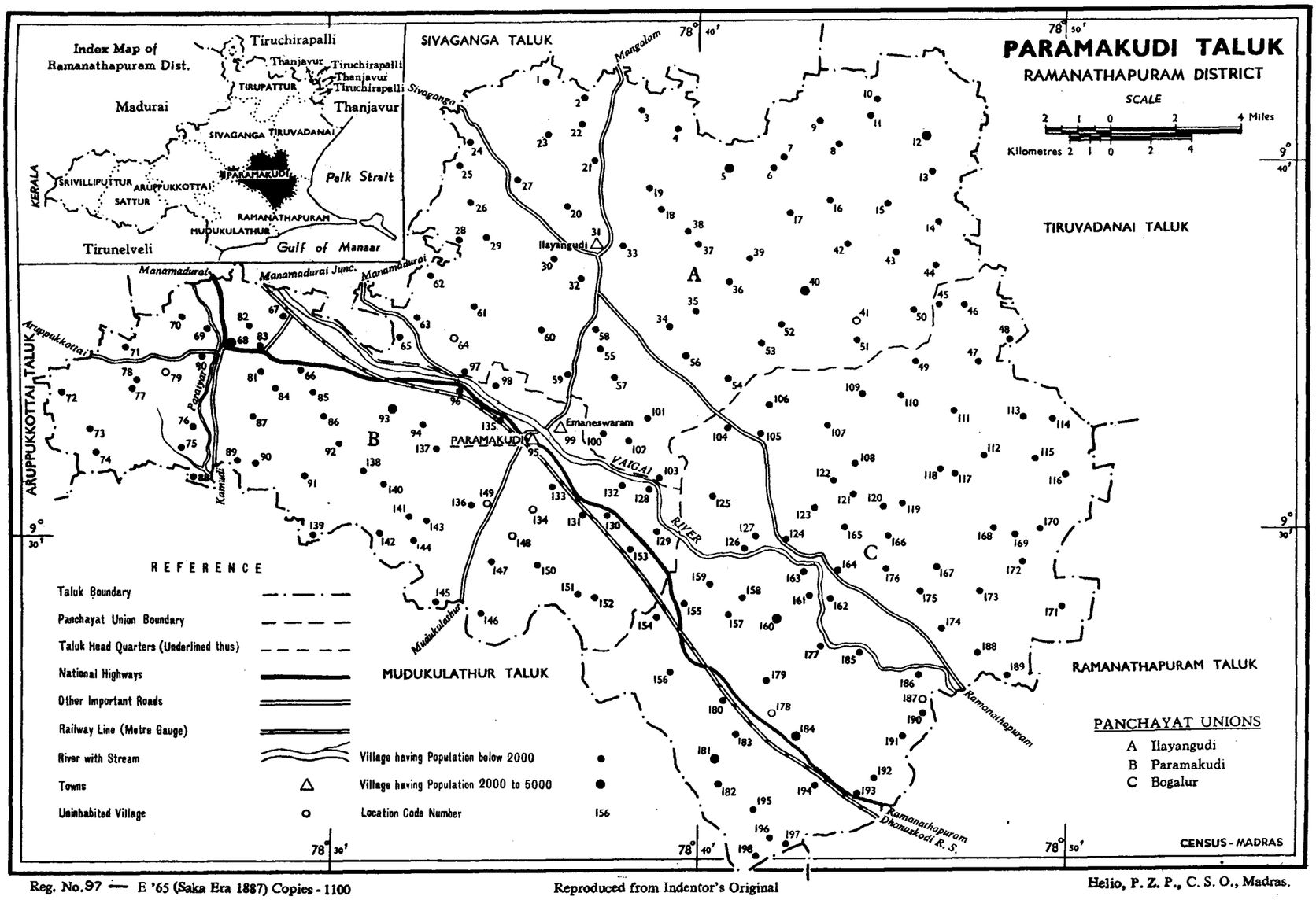

Reg. No. 97 — E '65 (Saka Era 1887) Copies - 1100

Reproduced from Indentor's Original

Helio, P. Z. P., C. S. O., Madras.

ALPHABETICAL LIST OF VILLAGES

4. PARAMAKUDI TALUK

Sl. No.	Name of village		Location Code Number	Sl. No.	Name of village		Location Code Number
1	Akkavayal (P)	...	10	40	Kalankathankottai (P)	...	7
2	Akkavayal (V)	...	11	41	Kallikudi (V)	...	69
3	Akkiramesi (P)	...	123	42	Kallikudi (P)	...	70
4	Alavidankan (V)	...	13	43	Kammankottai (P)	...	160
5	Alimathurai (P)	...	57	44	Kamudakudi (P)	...	93
6	Amukudi (V)	...	58	45	Kanjiendal (P)	...	144
7	Andakudi (V)	...	54	46	Kannamangalam (V)	...	21
8	Andakudi (P)	...	137	47	Karadanthagudi (P)	...	109
9	Araikudi (V)	...	183	48	Karadanthakudi (V)	...	51
10	Ariankottai (V)	...	48	49	Karaikulam (V)	...	3
11	Aranaiyur (P)	...	18	50	Karaikulam (V)	...	198
12	Aranmanaikari (V)	...	6	51	Karungulam K. (P)	...	151
13	Arasanur (V)	...	169	52	Karungulam T. (P)	...	156
14	Arasanur (P)	...	170	53	Karunjuthi (P)	...	38
15	Ariakudiputhur (P)	...	181	54	Kattanur (V)	...	15
16	Ariankottai (P)	...	47	55	Kattuparamakudi (V)	...	135
17	Ariyanendal (P)	...	130	56	Kavanoor (P)	...	147
18	Ariyanendal (V)	...	131	57	Kavanoor (V)	...	148
19	Attangudi (P)	...	113	58	Keelaikudi (P)	...	103
20	Attangudi (V)	...	114	59	Keelakavanur (P)	...	53
21	Ayakudi West (P)	...	136	60	Keelakottai (V)	...	180
22	Ayakudi West (V)	...	149	61	Keelanettur (V)	...	62
23	Bogalur (P)	...	184	62	Keelaparithiyur (V)	...	75
24	Chaturvedamangalam (P)	...	166	63	Keelaparthibanur (P)	...	83
25	Chithanendal (V)	...	165	64	Keelaparithiyur (P)	...	74
26	Emaneswaram (V)	...	98	65	Keelayur (V)	...	30
27	Emaneswaram (P)	...	99	66	Kiliyoor (P)	...	167
28	Ettivayal (V)	...	193	67	Kodikulam (V)	...	168
29	Gangaikondan (P)	...	162	68	Kodikulam (V)	...	196
30	Ilamanoor (V)	...	101	69	Koluvoor (P)	...	119
31	Ilamanoor (P)	...	102	70	Koonangulam (P)	...	78
32	Illayangudi (P)	...	31	71	Kothangulam (V)	...	81
33	Illayangudi North (V)	...	33	72	Kottaiyur (V)	...	56
34	Illayangudi South (V)	...	32	73	Kottakudi (P)	...	118
35	Kachadhanalloor (V)	...	65	74	Kulanthapuri (P)	...	87
36	Kachathanallur (P)	...	97	75	Kulathur (V)	...	188
37	Kakkanandal (V)	...	158	76	Kumarakurichi (P)	...	59
38	Kalaiyur (P)	...	152	77	Kumukottai (V)	...	157
39	Kalakulam (V)	...	1	78	Kurichi (V)	...	63

Sl. No.	Name of village	Location Code Number
79	Kuruthanendal (V)	159
80	Madanthai (V)	138
81	Madanthai (P)	140
82	Manakudi (P)	112
83	Manjoor (V)	154
84	Melakatchan (P)	107
85	Melaparthibanur (P)	68
86	Melaparthibanur (V)	82
87	Melapidariseri (V)	64
88	Melathuraiyoor (V)	2
89	Melayur (V)	28
90	Melayur (P)	29
91	Mennendhi Nagachi (P)	177
92	Mosukudi (V)	76
93	Mudalur (P)	186
94	Mudalur (V)	187
95	Mulliarendal (V)	60
96	Mummudisathan (P)	176
97	Munaivendri (V)	61
98	Muthur (P)	43
99	Muthur (V)	44
100	Muthuvayal (P)	179
101	Nagamukunthangudi (V)	27
102	Nagarakudi (V)	55
103	Nagaram (P)	111
104	Nagaramangalam (P)	110
105	Nainarkoil (P)	104
106	Nainarkoil (V)	105
107	Nalloor (P)	80
108	Nedunthulasi (P)	116
109	Nemmeni (P)	129
110	Nenjathur (V)	4
111	Pagavendri (P)	124
112	Pamboor (P)	146
113	Panaiyur (P)	173
114	Pandappanendal (P)	120
115	Pandikanmoi (V)	155
116	Pandiyur (V)	164
117	Paramakudi (P)	95
118	Periavandal (V)	121
119	Perumbacheri (P)	100
120	Perungalur (V)	189

Sl. No.	Name of village	Location Code Number
121	Perungarai (P)	66
122	Perungarai (V)	85
123	Pidariseri (P)	71
124	Pidariseri (V)	79
125	Poduvakudi (P)	94
126	Pudukottai (V)	50
127	Pudukudi (P)	90
128	Puliyoor (P)	35
129	Puthur (V)	182
130	Radhapuli (P)	52
131	Salaigramam (P)	40
132	Salaigramam (V)	41
133	Samuthram (V)	42
134	Sathanur (V)	46
135	Seevalathi (V)	45
136	Semanur (P)	195
137	Sethukkal (P)	117
138	Sevoor (P)	185
139	Seylur (P)	192
140	Sirahakottai (V)	126
141	Sirahakottai (P)	127
142	Sirupalai (V)	34
143	Siruvayal (P)	171
144	Siruvayal (V)	172
145	Soodiyoor (P)	67
146	Soodiyoor (V)	84
147	Sooranam (V)	9
148	Sothagudi (V)	19
149	Thaduthalankottai (P)	72
150	Thaduthalankottai (V)	73
151	Thalayadikottai (P)	106
152	Thavalaikulam (P)	108
153	Thavalaikulam (V) Part	122
154	Thayamangalam (P)	23
155	Thayamangalam (V)	24
156	Thelichathanalloor (P)	96
157	Thenpoduvakudi (P)	145
158	Therkukeeranur (P)	36
159	Thethangal (V)	174
160	Thevathagudi (V)	22
161	Theyanoor (V)	194
162	Thiagavancheri (V)	175

Sl. No.	Name of village	Location Code Number
163	Thinaikulam (P)	153
164	Tholur (V)	141
165	Tholur (P)	142
166	Thugavoor (P)	17
167	Tiruvalloor (V)	20
168	Udayanur (V)	8
169	Urakudi (P)	91
170	Urapuli (P)	128
171	Urapuli (P)	132
172	Urathur (V)	197
173	Uthamanoor (V)	25
174	Vadakkukeer (P)	39
175	Vadavaneri (V)	49
176	Vagaivayal (P)	115
177	Valaianendal (P)	37
178	Valasai (V)	161
179	Valasai (P)	163
180	Valimarichan (P)	88

Sl. No.	Name of village	Location Code Number
181	Vallakulam (V)	5
182	Vallakulam (V)	178
183	Vallam (V)	125
184	Valimarichan (V)	89
185	Vandal (P)	14
186	Veeravanur (V)	190
187	Veeravanur (P)	191
188	Velangudi (P)	139
189	Vengalur (V)	86
190	Vengalur (P)	92
191	Venkitankurichi (P)	150
192	Venthoni (P)	133
193	Venthoni (V)	134
194	Veppangulam (P)	77
195	Vijayangudi A. (V)	26
196	Vilathoor (P)	143
197	Virayathakandan (P)	16
198	Viswanoor (V)	12

PANCHAYAT UNION

Sl. No.	L. C. No.	Name of Panchayat		Date of formation	Location Code/Units of 1961 Census constituting the Panchayat formed after 31-3-1960	Persons	Males	Females
1	2			4	5	6	7	8
					PARAMAKUDI PANCHAYAT UNION			
					City Panchayats			
1	95	Paramakudi	...	...	95 Paramakudi	25,368	12,718	12,650
					135 Kattuparamakudi	109	53	56
2	99	Emaneswaram	...	...	99 Emaneswaram	9,153	4,432	4,721
					98 Emaneswaram	395	196	199
					Village Panchayats			
1	130	Ariyanendal	...	...	131 Ariyanendal	166	74	92
					130 Ariganandal	1,196	550	646
2	137	S. Andakudi	...	...	...	616	317	299
3	152	Kalaiyur	...	17—4—59	Kalaiyur R. V., Puthenial, N. Pethanendal, Nariyela, Sakkan, Kandukondamanickam	1,748	830	918
4	70	Kallikudi	...	18—6—59	70 Kalligudi	595	297	298
					69 Kallikudi, Sirambur, Pannakarai, Konakulam, Somodhur, Vagaikulam, Puliangulam, Mananrathur	163	82	81
5	93	Kamudakudi	...	...	...	2,113	1,016	1,097
6	144	Kanjiendal	...	...	...	163	81	82
7	151	K. Karungulam	...	...	...	581	290	291
8	147	S. Kavanur	...	...	147 S. Kavanur	1,505	729	776
9	141	Tholur	...	...	142 Tholur	1,605	791	814
					141 Tholur	861	441	420
10	83	Kizhaparthibanur	...	...	83 Keelaparthibhanur	1,513	778	735
					81 Kothangulam	211	107	104
11	75	Kizhaparthibanur	...	...	75 Kilaparithibanur	564	292	272
					74 Kilaparithiyur	742	386	356
12	78	Goonankulam	...	...	...	261	126	135

PANCHAYAT UNION

Sl. No.	L. C. No.	Name of Panchayat		Date of formation	Location Code/Units of 1961 Census constituting the Panchayat formed after 31-3-1960	Persons	Males	Females
1	2	3		4	5	6	7	8
					PARAMAKUDI PANCHAYAT UNION—(*contd.*)			
13	87	Kulanthapuri	...	...	...	1,014	487	527
14	140	Madanthai	...	...	140 Madanthai	587	288	299
					138 Madanthai	528	271	257
15	68	Melaparthibanur	...	...	68 Melaparthibhanur	4,190	1,973	2,217
					82 Do.	600	286	314
					136 Ayakudi West	1,946	919	1,027
17	80	Nalloor	...	22—1—60	Nelmadur, Kariranjar, Pulavar Koollam, Thirtheerthurkulam, Nallur, Serikkanendal, Karuvathanendal	464	215	249
18	129	Nemmeni	...	...	...	939	477	462
19	146	Pambur	...	...	...	1,623	771	852
20	77	Veppangulam	...	...	...	582	309	273
			...		85 Perungarai	1,201	564	637
21	66	Perungarai	...	...	66 Perungarai	939	472	467
22	94	Poduvakudi	...	...	...	631	295	336
23	90	Pudukudi	...	...	...	1,261	609	652
					71 Padariseri	872	415	457
24	182	P. Puthur	...	...	182 Puthur	162	63	99
25	67	Soodiyur	...	...	...	1,166	564	602
					84 Soodiyur	75	45	30
26	72	Thaduthalankottai	...	...	72 Thaduthalankottai	556	285	271
					73 Thaduthalankottai	427	204	223
27	96	Thelichathanallur	...	...	...	798	410	388
28	145	Thenpoduvakudi	...	...	...	498	236	262
29	153	Thinaikulam	...	18—6—59	Thinaikulam (Kalayur R.V.)	685	324	361
30	91	Urakudi	...	...	...	804	457	347

PANCHAYAT UNION

Sl. No.	L. C. No.	Name of Panchayat	Date of formation	Location Code/Units of 1961 Census constituting the Panchayat formed after 31-3-1960	Persons	Males	Females
1	2	3	4	5	6	7	8
				PARAMAKUDI PANCAYAT UNION—(*concld.*)			
31	132	Urapuli ...	...	132 Urapuli	1,079	471	608
				128 Urapuli	938	420	518
32	139	Velangudi ...	...	...	944	472	472
33	88	Valimarichan ...	...	88 Valimarichan	699	343	356
				89 Valimarichan	260	142	118
34	133	Venthoni ...	20—1—60	133 Vendoni	1,462	678	784
35	92	Vengalur ...	...	92 Vengalur	1,056	504	552
				86 Vengalur	221	108	113
36	150	Vengittangurichi ...	...	...	1,542	707	835
37	143	Vilathur ...	...	...	1,088	525	563
				Total	**31,465**	**39,895**	**41,570**

POGALUR PANCHAYAT UNION

Village Panchayats

1	123	Akkiramesi ...	1—1—60	123 Akkiramesi, Chinna Akkiramesi, Azhagathimadam, Natham Pediyarkudiyiruppu	1,637	801	836
2	107	Anjamadaikachan (Melakachan & Anjamadai) ...	1—4—59	107 Anjamadai, (Mela) Kachan	1,344	638	706
3	173	Panaiyur ...	...	173 Panaiyur	779	362	417
4	170	Arasanur ...	...	170 Arasanur	476	213	263
				169 Arasanur	429	206	223
5	181	Ariyakudi Puthur ...	...	Ariyakudiputhur, Vannodai, Ariyakudi, Pottakulam, Muthuchellapuram, Narkani	2,634	1,257	1,377
6	47	Ariankottai ...	...	47 Ariankottai, Melendal, Orubatti, Anandanendal, Muriyenendal	833	371	462
				48 Ariankottai	494	253	241

PANCHAYAT UNION

Sl. No.	L. C. No.	Name of Panchayat	Date of formation	Location Code/Units of 1961 Census constituting the Panchayat formed after 31-3-1960	Persons	Males	Females
1	2	3	4	5	6	7	8
				POGALUR PANCHAYAT UNION—(*contd.*)			
7	113	Attangudi ...	...	113 Attangudi, Konangulan, Kulathur, Therakudi, Kusalanendal, Marudur, Puthendal	646	303	343
				114 Attangudi	791	387	404
8	184	Bogalur ...	...	184 Bogalur, Chatrakudi, Meenakshipuram, Nariyanendal, Sembattiyendal, Karunganniyendal, Malayarendal, Karuganendal, Peria Soorenendal, Muthuvadai, Mayilerumpallam, Pattanendal, Karuvanendal, Vannanguttam, Devendranendal, Madippu Nariyendal, Valampuri, Velansathai and Gurupathanendal	2,281	1,057	1,224
9	157	Deivendranallur H/O Kumukottai ...	1—10—60	Deivendranallur, Mavilangai, Thiruvadi	1,728	788	940
10	193	Ettivayar ...	1—10—60	Ethivayal, Anaikudi, Thennavanur, Illiseri, Solaiyarkuttam, Erumaipurali	1,267	600	667
11	162	Gangaikondan ...	...	162 Gangaikondan	973	404	569
				161 Valasai	396	193	203
12	160	Karadanthakudi ...	...	160 Kamankottai, Pallikottai	2,732	1,329	1,403
				158 Kakkanendal	351	165	186
13	109	Karadanthagudi ...	...	109 Karadanthagudi	1,211	565	646
				51 Karadanthagudi	392	180	212
14	159	Kuruthanendal ...	1—10—60	Karuthanendal	437	217	220
15	167	Kiliyoor ...	...	Kiliyur	1,122	519	603
16	119	Koluvur ...	...	Koluvur	735	360	375
17	118	Kottakudi ...	...	118 Kottagudi	848	405	443
				117 Sedukkal	287	131	156
18	154	Manjur ...	...	Manjur, Vananganendal	1,714	759	955
19	112	Manakudi ...	1—10—60	Manakudi, Palodai, Kottanendal, Kalvayendal, Pulliyathi	477	219	258

PANCHAYAT UNION

Sl. No.	L. C. No.	Name of Panchayat		Date of formation	Location Code/Units of 1961 Census constituting the Panchayat formed after 31-3-1960		Persons	Males	Females
1	2	3		4	5		6	7	8
				POGALUR PACHAYAT UNION—(*concld.*)					
20	177	Mennadi-Nagachi	...	1—6—59		Mennadi, Nagachi, Arasanagari, K. Karungulam	1,904	937	967
21	186	Mudalnr	...	...		Mudalur, Thurathiyendal, Vannikudi	1,316	661	655
22	188	Kulathur	...	1—4—60		Kulathur	883	440	443
23	176	Mummudisathan	...	...		Mummidisathan	742	360	382
24	179	Muthuvayal	...	...		Muthuvayal, Thappal Chavadi, Ithampadal, Vallakulam, Mulavangutram	1,255	650	605
25	111	Nagaram	...	1—6—60		Nagaram, Keerampandi, Veeranendal, Panidi	1,570	738	832
26	183	Ariakudi (Kilambal)	...	1—10—60	183	Araikudi	612	272	340
					180	Keelakottai	587	251	336
27	110	Nagaramangalam	...	1—7—60		Nagaramangalam, Peria Nagaramangalam, Udayangudi, Muvalur	1,252	568	684
28	105	Nainarkoil	...	1—6—59		Nainarkoil, Naganathasamudram, Marudur, Pallapacheri	1,195	578	617
29	124	Pagaivendri	...	...		Pagaivendri	847	395	452
30	120	Pandeppanendal	...	1—10—60	121	Perianendal	259	129	130
					120	Pandappanendal	266	129	137
					165	Chithanendal	667	306	361
31	155	Pandikanmoi	...	1—10—60		Pandikanmoi, Seyyanendal, Pattapullam	745	349	396
32	164	Pandiyur	...	1—10—60		Pandiyur	919	447	472
33	189	Perungalur	...	...		Perungalur, Vayalur, Idaiyakudi	922	426	496
34	H/O 116	Naduthulasi	...	1—6—60		Pottagavayal, Ugamai, Pidaranendal, Nedunthulasi, Kanakkan Pottal, Puduvendal	1,376	582	794
35	168	P. Kodikulam	...	1—6—60		P. Kodikulam, Thaniyapuli	895	419	476
36	H/O 28	Melayur	...	1—10—60		Pottithatti H/o of Melayur Mandivalasai	332	168	164

PANCHAYAT UNION

S. No.	L. C. No.	Name of Panchayat		Date of formation	Location Code/Units of 1961 Census constituting the Panchayat formed after 31-3-1960		Persons	Males	Females
1	2	3		4	5		6	7	8
				POGALUR PANCHAYAT UNION—(*contd.*)					
37	46	Sathanur	...	1—10—60		Sathanur	1,765	853	912
38	196	Kodikulam	...	...		S. Kodikulam	1,311	616	695
39	166	Chathurvedamangalam	...	...		Chathurvedamangalam	924	437	487
40	45	Seevalathi	...	1—6—60		Seevalathi, Kodanur, Kulathur, Samiyapattanam	1,128	552	576
41	195	Sammanur	...	...		Semalur	1,048	516	532
42	185	Sevoor	...	...		Sevoor, Mudiyanendal	726	353	373
43	192	Seyyalur	...	1—6—60		Seylur	569	283	286
44	127	Sirahakottai	...	...	127	Sirahakottai, Sooriyanendal, Nedungurichi	1,051	495	556
					126	Siruhakottai	488	230	258
45	171	Siruvayal	...	...	171	Siruvayal, Kadambur, Manjangulam	1,063	503	560
					172	Siruvayal	466	219	247
46	106	Thalaiyadikottai	...	...		Thalaiyadikottai, Malaiyamangalam, Papparakoottam, Kalangarai	1,394	707	687
47	108	Thavalaikulam	...	...	108	Thavalaikulam, Vadakachan, Kizhakachan	566	271	295
					122	Thavalaikulam, Beera Madhavanendal	76	42	34
48	174	Thethangal	...	1—6—60	174	Thethangal, Vandal Illimulli, Thyagavancheri	791	375	416
					175	Thiagavancheri	554	273	281
49	194	Theyanur	...	...		Theyanur, Veppangulam, Valaduvachan, Sembathiyendal, Guruvadanendal, Mangani, Manakkanendal, Mangalandai, Kanakkandai	784	365	419
	156	T Karungulam	...	...		T. Karungulam, Ilandaikulam	552	229	323
	197	Urathur	...	1—6—60	197	Urathur, Anumaneti	350	150	200
					198	Karaikulam	254	111	143

PANCHAYAT UNION

Sl. No.	L. C. No.	Name of Panchayat	Date of formation	Location Code/Units of 1961 Census constituting the Panchayat formed after 31-3-1960	Persons	Males	Females
1	2	3	4	5	6	7	8
		POGALUR PANCHAYAT UNION—(*concld.*)					
52	49	Vadavaneri ...	1—6—60	Vadavaneri, Arambakottai, Sooriyankuttam	380	178	202
53	115	Vagaivayal ...	1—10—60	115 Vagaivayal, Kunnathur, Karuppur, Pudunakudi	716	340	376
54	163	Valasai ...	...	Valasai, Arasadiyandal, Meyyanendal, Marichiyendal	1,729	855	874
55	125	Vallam ...	1—10—60	125 Vallam, Sirugudi, Pudukulam, Pallavarayanendal, Karaimel Kudiyiruppu	1,644	772	872
56	104	Nainarkoil ...	1—10—60	Vaniyavallam, Melendal, Valasai	907	449	458
57	190	Veeravanur ...	...	190 Veeravanur	1,071	511	560
				191 Veeravanur	864	387	477
				Total	**68,729**	**32,559**	**36,170**
		ILAIYANGUDI PANCHAYAT UNION					
				City Panchayats			
1	31	Ilaiyangudi ...	...	31 Ilaiyangudi	14,433	5,924	8,509
				30 Keelayur	1,372	655	717
				19 Sothagudi	487	237	250
				32 Ilayangudi South	724	341	383
				33 Ilayangudi North	942	476	466
				Village Panchayats			
1	16	Virayathakandan ...	...	...	890	426	464
2	13	Alavidankan ...	1—6—60	Alavidankan, Rajani, Vadavirukkai	1,291	624	667
3	9	Sooranam ...	1—6—60	Sooranam, Uchani, Vembal	1,341	604	737
4	15	Kattanur ...	1—9—60	Kattanur, Nallur, Sangani, Therkukadugai, Vadakkuvadugai	1,285	620	665
5	43	Muthur ...	...	43 Muthur	1,008	490	518
				44 Muthur	204	90	114

PANCHAYAT UNION

Sl. No.	L. C. No.	Name of Panchayat	Date of formation	Location Code/Units of 1961 Census constituting the Panchayat formed after 31-3-1960	Persons	Males	Females
1	2	3	4	5	6	7	8
		ILAIYANGUDI PANCHAYAT UNION—(*contd.*)					
6	8	Udayanur ...	1—8—60	Udayanur, Chockapadappa, Keevakudi, Karunavayal	993	461	532
7	14	Vandal ...	...	...	1,106	509	597
8	10	Akkavayal ...	...	10 Akkavayal	899	419	480
				11 Akkavayal	239	124	115
9	42	Samudram ...	1—6—60	Samudram, Parathavayal, Peyhuvanudal	1,681	792	889
10	40	Salaigramam ...	...	...	3,704	1,667	2,037
11	12	Viswavanur ...	1—10—60	Visavanoor, Soorankottai, Pukkulam, Kallathidal, Vadakkuvisavanoor, Therku Visavanur, Melakudi yiruppu, Therkukalli, Kannappan Kudiyiruppu, Kumbani	3,022	1 417	1,605
12	50	Pudukottai ...	1—6—60	Pudukottai, Pappakulam, Ukrapannipuram, Maniyanur, Panjanur, Varunthi	1,434	675	759
13	52	Radhapuli ...	1—5—59	Radhapuli, Muthupatnam, Gopalapatnam, Varavani	1,392	656	736
14	53	Keelakavanur ...	...	...	699	345	354
15	39	Vadakku Keeranur ...	1—4—59	Vadakku Keeranur, Pudukulam	1,013	505	508
16	4	Nenjathur ...	1—2—60	Nenjathur, Kandani, Panjathi	559	285	274
17	29	Melayur ...	...	...	669	318	351
18	59	Kumarakurichi ...	...	...	1,336	644	692
19	6	Aranmanaikarai ...	1—10—60	Aranmanaikarai (Salooram (H)	452	218	234
20	17	Thugavoor ...	...	...	972	447	525
21	7	Kalankathankottai ...	...	...	848	398	450
22	35	Puliyoor ...	...	...	705	325	380
23	36	Therku Keeranur ...	...	36 Therku Keeranur	951	456	495
				37 Valayanendal	246	103	143
24	5	Vallakulam ...	1—10—60	Vallakulam, Thekkanendal, Socchangudi, Sakkilianthidal, Viswanathapuram, Ochanthattu	2,002	962	1,040

PANCHAYAT UNION

Sl. No.	L. C. No.	Name of Panchayat	Date of formation	Location Code/Units of 1961 Census constituting the Panchayat formed after 31-3-1960	Persons	Males	Females
1	2	3	4	5	6	7	8
				ILAIYANGUDI PANCHAYAT UNION—(*contd.*)			
26	38	Karunjuthi ...	1—6—60	Karunjuthi, Pappankudi	1,897	943	954
27	97	Kachathanallur ...	...	97 Kachathanallur	640	306	334
				65 Kachadanallur	625	318	307
28	100	Perumbacheri ...	1—4—59	...	727	340	387
29	103	Keelaikudi ...	...	...	835	406	429
30	63	Kurichi ...	1—4—60	Kurichi, Melapidariseri, Muthuruchi, Karunganendal	1,601	739	862
31	62	Keelanettur ...	1—10—60	Keelanettur, Veladimadai, Ganapathiendal, Semmanendal, Koachodai, Nandhiodai, Ramalingadevarayandal	853	423	430
32	61	Munaivendri ...	1—11—60	Munaivendri, Pathanendal, S. P. Aradayarpuram, V. Puthanendal, Velayanendal	1,714	832	882
33	60	Mulliarendal (A. Nedungulam) ...	1—10—60	60 Mulliarendal, Krishnapuram, Nalapidariseri, A. Nedungulam, Arali, Pappanendal	853	383	470
34	20	Thiruvallur ..	1—6—60	20 Tiruvallur, Periamandalai, Tiruvengadam, Kulliseri, Kodimangalam	1,393	669	724
				27 Nagamugunthankudy	748	354	394
35	21	Kannamangalam ...	1—10—60	Kannamangalam, Villangulam, Sowriarpattanam	909	449	460
36	1	Kalakulam ...	...	Kalakulam, Ponnendal, Kuppaikulam, Vemborani, Punnangudi	498	249	249
37	3	Karaikulam ...	1—10—60	2 Melathurayur, Keelathurayur, Sanavendal, Nerur, Ariamangalam	991	481	510
				3 Karaikulam, Indangusam, Pappanvayal, Ulanchani, Vannaniayal, Thayanur, Pokkuli	920	436	484

PANCHAYAT UNION

Sl. No.	L. C. No.	Name of Panchayat	Date of formation	Location Code/Units of 1961 Census constituting the Panchayat formed after 31-3-1960	Persons	Males	Females
1	2	3	4	5	6	7	8
				ILAIYANGUDI PANCHAYAT UNION—(*concld.*)			
38	23	Thayamangalam ...	1—10—60	24 Thayamangalam	142	62	80
				23 Thayamangalam, Kadalai. Karpeerukarbukai, Somasi, Kalyani, Sakkalimandal, Sakkarapani, Idayavayal	609	252	357
				22 Thevathakudi, Kulanthal, Odachipamayankudy, Puliyadi, Soochanendal, Narayanamangalam	447	211	236
39	18	Aranaiyur ...	...	Thathanendal, Sathamangalam, Ithayanendal, Chockanendal	691	349	342
40	102	Ilamanur ...	...	102 Ilamanur	1,464	712	752
				101 Ilamanur	404	189	215
41	54	Vadakku Andakudi ...	1—10—60	Andakudi, Pudurvalasai, North Andakudy, Pilambavandal, Sithanendal, Muryanendal	1,252	614	638
				76 Musagudi	600	297	303
42	55	Nagarakudi ...	1—9—60	55 Nagarakudy, Lakshmipuram, Ulagamanendal, Kalloorani, Sithaseri, Perumbalai, Sanithiyendal	1,271	626	645
43	57	Alimathurai ...	...	58 Orukudi	127	62	65
				57 Alimathurai	737	331	406
44	56	Kottayur ...	1—6—60	56 Kottaiyur	1,445	700	745
				34 Sirupalani	832	412	420
45	25	Vani H/o Kottaiyur (Uthamanur) ...	1—10—60	Vani, Enathi, Sundanendal, Muchalialiendal, 25 Uthamanur	677	349	328
46	26	A. Vijayangudi ...	...		648	303	345
				Total	**75,449**	**35,010**	**40,439**

VILLAGE DIRECTORY

PARAMAKUDI TALUK—(contd.)

Location Code Number	Name of Village/Panchayat			Area in Sq. Miles	Occupied Residential Houses: No. of Houses	Occupied Residential Houses: No. of Households	Total No. of Persons Enumerated: Total	Total No. of Persons Enumerated: Males	Total No. of Persons Enumerated: Females	Scheduled Castes: M	Scheduled Castes: F	Scheduled Tribes: M	Scheduled Tribes: F	Literate and Educated Persons: M	Literate and Educated Persons: F	Total Workers (A-I to A-IX): M	Total Workers (A-I to A-IX): F	A-I: M	A-I: F	A-II: M	A-II: F
1	2			3	4	5	6	7	8	9	10	11	12	13	14	15	16	17	18	19	20
1	Kalakulam (V)	...	P. R. Pw.	1·55	105	119	498	249	249	36	30	...	...	119	11	163	176	163	175	...	...
2	Melathuraiyoor (V)	...	P. R. Pw.	2·83	205	210	991	481	510	169	186	...	...	181	12	283	319	252	287	14	15
3	Karaikulam (V)	...	P. R. Pw.	2·46	207	210	920	436	484	200	210	...	...	179	40	285	272	273	265	5	5
4	Nenjathur (V)	...	P. R. Pw.	1·42	120	120	559	285	274	88	85	...	...	94	6	161	156	154	155	2	...
5	Vallakulam (V)	...	P. R. Pw.	3·01	367	400	2,002	962	1,040	199	182	...	...	361	107	590	311	492	202	26	13
6	Aranmanaikari (V)	...	P. R. Pw.	0·98	92	92	452	218	234	3	1	...	...	98	12	125	17	103	11	...	...
7	Kalankathankottai (P)	...	P. R. Pw.	1·55	165	171	848	398	450	32	34	...	...	142	12	242	190	202	165	2	1
8	Udayanur (V)	...	P. R. Pw.	2·33	190	196	993	461	532	38	34	...	...	236	53	283	328	262	317	5	5
9	Sooranam (V)	...	P. R. Pw.	2·84	262	262	1,341	604	737	65	79	...	...	355	228	340	307	282	239	25	42
10	Akkavayal (P)	...	P. R. Pw.	2·37	179	194	899	419	480	100	101	...	...	211	38	248	143	223	131	8	9
11	Akkavayal (V)	...	P. R. Pw.	0·97	53	53	239	124	115	1	...	...	...	52	7	71	57	59	50	4	5
12	Viswanoor (V)	...	P. R. Pw.	7·72	565	660	3,022	1,417	1,605	118	141	...	...	614	119	793	394	602	301	62	19
13	Alavidankan (V)	...	P. Hos. R. Pw.	3·00	250	285	1,291	624	667	60	62	...	...	332	97	380	242	341	219	3	...
14	Vandal (P)	...	P. R. Pw.	2·65	189	262	1,106	509	597	35	34	...	...	262	40	303	301	246	281	9	7
15	Kattanur (V)	...	P. R. Pw.	3·31	227	250	1,285	620	665	55	59	...	...	377	64	401	55	380	50	12	1
16	Virayathakandan (P)	...	P. R. Pw.	1·80	164	182	890	426	464	97	103	...	...	244	54	256	176	203	146	26	28
17	Thugavoor (P)	...	P. R. Pw.	2·06	212	213	972	447	525	58	75	...	...	211	32	248	375	221	352	...	...
18	Aranaiyur (P)	...	P. R. Pw.	1·91	137	148	691	349	342	83	70	...	...	156	26	213	184	196	167	12	10
19	Sothagudi (V)	...	P. R. Pw.	0·82	80	89	487	237	250	10	22	...	...	67	20	154	44	141	37	5	...
20	Tiruvalloor (V)	...	P. R. Pw.	2·91	275	285	1,393	669	724	254	247	...	...	238	40	416	386	324	276	12	21
21	Kannamangalam (V)	...	P. R. Pw.	2·95	187	187	909	449	460	64	72	...	...	222	49	284	287	267	268	7	6
22	Thevathagudi (V)	...	P. R. Pw.	1·44	104	105	447	211	236	84	83	...	...	60	3	143	157	131	153	8	4
23	Thayamangalam (P)	...	P. R. Pw.	1·07	90	32	609	252	357	40	44	...	...	165	59	164	219	137	201	20	17
24	Thayamangalam (V)	...	P. R. Pw.	0·78	34	39	142	62	80	31	43	...	...	39	18	42	49	30	37	7	10
25	Uthamanoor (V)	...	P. R. Pw.	2·27	146	146	677	349	328	127	116	...	...	143	7	227	197	206	191	4	2
26	A. Vijayangudi (V)	...	P. R. Pw.	2·30	136	136	648	303	345	96	104	...	...	65	2	217	234	209	226	1	...
27	Nagamukunthangudi (V)	...	P. R. Pw.	2·79	161	163	748	354	394	114	142	...	...	146	12	215	239	172	191	...	...
28	Melayur (V)	...	P. R. Pw.	2·28	67	73	332	168	164	29	36	...	...	70	1	100	99	95	94	3	2
29	Melayur (P)	...	P. R. Pw.	0·66	133	133	669	318	351	24	34	...	...	163	17	195	196	173	170	3	1
30	Keelayur (V)	...	P. R. Pw.	5·06	280	293	1,372	655	717	251	225	...	...	160	11	410	39	401	39	6	...
32	Illayangudi South (V)	...	...	4·10	125	126	724	341	383	156	180	...	...	92	5	225	181	34	11	190	170
33	Illayangudi North (V)	...	...	2·56	161	187	942	476	466	127	136	...	...	106	10	322	220	206	176	80	33
34	Sirupalai (V)	...	P. R. Pw.	1·32	144	157	832	412	420	112	101	...	...	104	29	239	238	100	103	97	111
35	Puliyoor (P)	...	P. R. Pw.	1·57	154	161	705	325	380	119	140	...	...	149	31	218	263	192	237	11	21
36	Therkukeeranur (P)	...	P. R. Pw.	1·18	173	196	951	456	495	55	62	...	...	192	49	253	68	193	47	37	16
37	Valaianendal (P)	...	P. R. Pw.	0·44	53	53	246	103	143	...	...	...	...	76	12	48	100	46	97	1	3

VILLAGE DIRECTORY

PARAMAKUDI TALUK—(contd.)

Location Code Number	Name of Village/Panchayat	A-III M	A-III F	A-IV M	A-IV F	A-V M	A-V F	A-VI M	A-VI F	A-VII M	A-VII F	A-VIII M	A-VIII F	A-IX M	A-IX F	B-X Non-workers M	B-X Non-workers F	Name of the Panchayat in which it is now included with the date of inclusion with other components if any
1	2	21	22	23	24	25	26	27	28	29	30	31	32	33	34	35	36	37
1	Kalakulam (V)	...	...	...	...	...	...	...	...	...	...	...	...	...	1	86	73	Kalakulam (P) included L. C. No. 2
2	Melathuraiyoor (V)	...	...	6	10	1	...	...	...	...	...	...	...	10	7	198	191	Melathuraiyur (P) merged with L.C. No. 1
3	Karaikulam (V)	...	...	2	...	...	...	...	...	...	...	...	...	5	2	151	212	Karaikulam (P) 1-10-60
4	Nenjathur (V)	...	3	...	...	...	...	...	...	...	...	...	...	2	1	124	118	Nenjathur (P) 1-2-60
5	Vallakulam (V)	...	4	...	30	88	...	...	1	5	...	...	...	32	8	372	729	Vallakulam (P) 1-10-60
6	Aranmanaikari (V)	...	2	...	2	4	...	...	...	1	...	...	...	17	2	93	217	Aranmanaikari (P) 1-10-60
7	Kalankathankottai (P)	...	...	...	1	...	4	...	...	4	...	...	...	29	24	156	260	...
8	Udayanur (V)	...	...	...	4	1	...	...	...	3	...	...	...	9	5	178	204	Udayanur (P) 1-8-60
9	Sooranam (V)	...	...	...	7	1	...	...	...	1	...	...	...	25	25	264	430	Sooranam (P) 1-6-60
10	Akkavayal (P)	...	1	...	...	...	3	...	...	3	...	...	...	10	3	171	337	Akkavayal (P) included L. C. No. 11
11	Akkavayal (V)	...	...	...	1	...	3	...	...	...	...	...	...	4	2	53	58	Akkavayal (P) merged with L. C. No. 10
12	Viswanoor (V)	...	13	...	9	16	5	...	...	8	1	...	...	94	57	624	1,211	Viswanoor (P) 1-10-60
13	Alavidankan (V)	...	3	3	...	...	6	...	...	2	...	...	...	25	20	244	425	Alavidankan (P) 1-6-60
14	Vandal (P)	...	1	...	8	6	...	1	2	7	1	...	...	30	5	206	296	...
15	Kattanur (V)	...	...	...	2	...	1	...	...	1	...	...	...	5	4	219	610	Kattanur (P) 1-9-60
16	Virayathakandan (P)	...	1	...	7	...	6	...	...	5	...	...	...	8	2	170	288	...
17	Thugavoor (P)	...	...	...	20	22	1	...	...	...	...	...	...	6	1	199	150	...
18	Aranaiyur (P)	...	...	...	...	...	...	...	...	...	...	...	...	5	7	136	158	...
19	Sothagudi (V)	...	4	2	3	...	...	...	...	...	4	...	...	1	1	83	206	Sothagudi merged with L. C. No. 31
20	Tiruvalloor (V)	...	13	9	2	...	3	...	1	1	3	...	...	60	77	253	338	Tiruvalloor (P) 1-6-60 included L. C. No. 27
21	Kannamangalam (V)	...	...	...	3	6	...	...	...	...	...	...	...	7	7	165	173	Kannamangalam (P) 1-10-60
22	Thevathagudi (V)	...	...	...	4	...	...	...	...	...	...	...	...	...	...	68	79	Thevathagudi (P) 1-10-60 merged with L. C. No. 23
23	Thayamangalam (P)	...	...	...	3	...	...	...	1	...	1	...	...	3	...	88	138	Thayamangalam (P) included L. C. Nos. 22 and 24
24	Thayamangalam (V)	...	...	...	2	1	1	...	...	...	...	...	...	2	1	20	31	Thayamangalam (P) merged with L.C. No. 23
25	Uthamanoor (V)	...	13	2	...	...	...	...	...	2	...	...	...	2	2	122	131	Uthamanur (P) 15-2-61
26	A. Vijayangudi (V)	...	7	8	...	...	...	...	...	...	...	...	...	...	...	86	111	A. Vijayangudi (P) 1-10-60 included L.C. No. 76
27	Nagamukunthangudi (V)	...	...	...	...	...	...	...	...	...	...	...	...	43	48	139	155	Nagamukunthankudi (P) 1-6-60 merged with L. C. No. 20
28	Melayur (V)	...	...	...	...	...	...	...	...	...	...	...	...	2	3	68	65	...
29	Melayur (P)	...	...	...	2	6	1	...	...	...	...	...	...	16	19	123	155	...
30	Keelayur (V)	...	...	...	2	...	...	...	...	...	...	...	...	1	...	245	678	Keelayur (P) merged with L.C. No. 31
32	Illayangudi South (V)	...	...	...	...	...	...	...	...	...	...	...	...	1	...	116	202	Illayangudi (P) merged with L. C. No. 31
33	Illayangudi North (V)	...	11	...	2	6	3	...	4	...	1	1	...	15	4	154	246	Illayangudi (P) merged with L. C. No. 31
34	Sirupalai (V)	...	...	...	28	18	3	...	...	...	...	...	...	11	6	173	182	Sirupalai (P) 1-10-60 merged with L.C. No. 56
35	Puliyoor (P)	...	...	...	2	...	...	...	...	1	...	...	...	12	5	107	117	...
36	Therkukeeranur (P)	...	...	...	...	...	2	1	...	2	...	...	...	19	4	203	427	Therkukeeranur (P) included L. C. No. 37
37	Valaianendal (P)	...	...	...	...	...	...	...	...	...	...	..	...	1	...	55	43	Valaianendal (P) merged with L.C. No. 36

VILLAGE

PARAMAKUDI

Location Code Number	Name of Village/Panchayat			Area in Sq. Miles	Occupied Residential Houses: No. of Houses	Occupied Residential Houses: No. of Households	Total No. of Persons Enumerated: Total	Total No. of Persons Enumerated: Males	Total No. of Persons Enumerated: Females
1	2			3	4	5	6	7	8
38	Karunjuthi (P)	...	P. R. Pw.	3·82	340	368	1,897	943	954
39	Vadakkukeer (P)	...	P. R. Pw.	2·83	168	204	1,013	505	508
40	Salaigramam (P)	...	P. H. D. R. Pw.	9·10	698	762	3,704	1,667	2,037
41	Salaigramam (V)	...	...	0·21					UNIN
42	Samuthram (V)	...	P. R. Pw.	3·46	272	331	1,681	792	889
43	Muthur (P)	...	P. R. Pw.	2·37	172	207	1,008	490	518
44	Muthur (V)	...	...	0·69	38	42	204	90	114
45	Seevalathi (V)	...	...	3·25	245	245	1,128	552	576
46	Sathanur (V)	...	P. H. R. Pw.	4·54	400	405	1,765	853	912
47	Ariankottai (P)	...	P. R. Pw.	1·63	158	172	833	371	462
48	Ariankottai (V)	...	...	2·15	86	86	494	253	241
49	Vadavaneri (V)	...	P. R. Pw.	0·50	85	87	380	178	202
50	Pudukottai (V)	...	P. R. Pw.	3·37	300	306	1,434	675	759
51	Karadanthakudi (V)	...	P. H. Mcw. R. Pw.	0·64	87	87	392	180	212
52	Radhapuli (P)	...	P. R. Pw.	3·02	294	294	1,392	656	736
53	Keelakavanur (P)	...	P. R. Pw.	2·07	156	156	699	345	354
54	Andakudi (V)	...	P. R. Pw.	0·79	237	237	1,252	614	638
55	Nagarakudi (V)	...	P. R. Pw.	0·85	241	241	1,271	626	645
56	Kottaiyur (V)	...	P. R. Pw.	3·05	271	285	1,445	700	745
57	Alimathurai (P)	...	...	0·65	159	174	737	331	406
58	Amukudi (V)	...	P. R. Pw.	0·88	25	25	127	62	65
59	Kumarakurichi (P)	...	P. R. Pw.	4·33	210	268	1,336	644	692
60	Mulliarendal (V)	...	P. R. Pw.	2·02	138	209	853	383	470
61	Munaivendri (V)	...	P. R. Pw.	2·52	259	350	1,714	832	882
62	Keelanettur (V)	...	P. R. Pw.	1·68	178	183	853	423	430
63	Kurichi (V)	...	P. R. Pw.	1·58	324	370	1,601	739	862
64	Melapidariseri (V)	...	P. R. Pw.	0·31					UNIN
65	Kachadhanallcor (V)	...	P. R. Pw.	2·19	121	121	625	318	307
66	Perungarai (P)	...	P. R. Pw.	2·07	178	191	939	472	467
67	Soodiyoor (P)	...	P. R. Pw.	1·03	243	243	1,166	564	602
68	Melaparthibanur (P)	...	P. H. R. Pw.	2·43	744	808	4,190	1,973	2,217
69	Kallikudi (V)	...	P. H. R. Pw.	0·49	31	31	163	82	81
70	Kallikudi (P)	...	P. R. Pw.	1·56	111	118	595	297	298
71	Pidariseri (P)	...	P. R. Pw.	4·25	167	171	872	415	457
72	Thaduthalankottai (P)	...	P. R. Pw.	2·00	124	124	556	285	271
73	Thaduthalankottai (V)	...	...	1·30	86	86	427	204	223

DIRECTORY

TALUK—(contd.)

Scheduled Castes: M	Scheduled Castes: F	Scheduled Tribes: M	Scheduled Tribes: F	Literate and Educated Persons: M	Literate and Educated Persons: F	Total Workers (A-I to A-IX): M	Total Workers (A-I to A-IX): F	A-I: M	A-I: F	A-II: M	A-II: F
9	10	11	12	13	14	15	16	17	18	19	20
246	254	...	...	460	128	540	418	374	315	100	67
42	47	...	...	300	50	308	291	247	236	39	49
261	294	...	...	937	397	963	647	605	455	86	57
HABITED											
97	109	...	...	426	49	495	42	407	21	54	6
75	69	...	...	222	29	297	58	248	22	21	23
...	...	...	...	58	5	57	5	56	5	...	...
112	114	...	...	198	25	344	158	257	125	53	11
38	40	...	...	551	177	495	245	358	151	42	47
44	46	...	...	100	10	214	26	199	22	2	...
11	9	...	...	72	4	147	7	129	6	6	1
42	50	...	...	99	18	108	29	97	28	4	1
62	75	...	...	228	48	393	80	335	60	37	11
14	15	...	...	97	9	126	34	118	34	2	...
153	143	...	...	224	43	389	223	368	210	...	1
88	40	...	...	88	15	217	58	180	35	29	19
69	67	...	...	289	33	392	78	369	42	9	1
229	246	...	...	196	28	364	260	348	230	4	6
123	121	...	...	314	46	448	434	385	385	12	12
111	120	...	...	115	37	208	39	188	25	8	1
27	35	...	...	18	1	47	2	46	2	...	...
121	116	...	...	231	38	391	199	386	189	...	10
111	107	...	...	87	10	219	167	171	147	24	9
188	189	...	...	256	15	560	598	486	522	4	21
160	171	...	...	167	20	244	213	216	190	3	1
166	192	...	...	336	59	476	567	365	430	14	30
HABITED											
185	186	...	...	85	5	187	196	181	189	...	1
63	60	...	...	229	49	277	201	253	193	...	...
111	127	...	...	311	68	328	222	267	186	46	34
272	331	...	...	1,265	535	1,044	522	405	211	45	118
82	81	...	...	14	...	50	47	46	33	2	14
148	145	...	...	155	21	185	188	171	175	12	12
58	47	...	...	222	47	234	236	199	163	17	59
38	52	...	...	142	28	164	111	137	83	15	12
48	53	...	...	91	5	118	107	114	104	1	8

VILLAGE

PARAMAKUDI

DIRECTORY

TALUK—(contd.)

Location Code Number	Name of Village/Panchayat	A-III M	A-III F	A-IV M	A-IV F	A-V M	A-V F	A-VI M	A-VI F	A-VII M	A-VII F	A-VIII M	A-VIII F	A-IX M	A-IX F	B-X Non-workers M	B-X Non-workers F	Name of the Panchayat in which it is now included with the date of inclusion with other components if any
1	2	21	22	23	24	25	26	27	28	29	30	31	32	33	34	35	36	37
38	Karunjuthi (P)	9	...	2	15	15	...	4	...	2	...	...	...	34	21	403	536	Karunjuthi (P) 1-6-60
39	Vadakkukeer (P)	...	...	7	...	...	...	...	...	...	...	...	...	15	6	197	217	Vadakkukeer (P) 1-4-59
40	Salaigramam (P)	17	2	47	22	1	...	1	...	42	14	...	...	164	97	704	1,390	...
41	Salaigramam (V)								UNIN	HABITED								...
42	Samuthram (V)	3	...	10	13	6	...	...	...	5	...	...	...	10	2	297	847	Samuthram (P) 1-6-60
43	Muthur (P)	2	...	9	12	7	...	...		1	...	...	...	9	1	193	460	...
44	Muthur (V)	...	...	...	...	...	...	...	...	...	...	...	...	1	...	33	109	...
45	Seevalathai (V)	...	...	12	20	...	...	...	...	7	...	...	...	15	2	208	418	Seevalathi (P) 1-6-60
46	Sathanur (V)	1	...	29	15	...	...	...	...	8	3	1	...	56	29	358	667	Sathanur (P) 1-10-60
47	Ariankottai (P)	...	...	...	1	3	...	...	...	1	...	...	...	9	3	157	436	Ariankottai (P) included L. C. No. 48
48	Ariankottai (V)	5	...	1	...	...	...	...	...	1	...	...	...	5	...	106	234	Ariankottai (P) merged with L. C. No. 47
49	Vadavaneri (V)	...	...	2	...	...	...	...	...	1	...	...	...	4	...	70	173	Vadavaneri (P) 1-6-60
50	Pudukottai (V)	...	...	3	1	4	...	1	...	1	3	...	...	12	5	282	679	Pudukottai (P) 1-6-60
51	Karadanthakudi (V)	...	...	2	...	...	...	...	...	1	...	...	...	3	...	54	178	Karudanthakudi (P) merged with L. C. No. 109
52	Radhapu'i (P)	2	2	4	3	...	...	...	...	...	...	...	...	15	7	267	513	...
53	Keelakavanur (P)	...	...	...	...	3	...	...	...	2	1	...	...	3	3	128	296	...
54	Andakudi (V)	1	...	8	33	...	...	...	...	...	...	...	...	5	2	222	560	Andakudi (P) 1-10-60
55	Nagarakudi (V)	...	...	3	15	...	...	...	...	2	...	...	...	7	9	262	385	Nagarakudi (P) 1-9-60 included L. C. No. 58
56	Kottaiyur (V)	16	...	16	32	...	...	...	...	...	...	...	...	19	5	252	311	Kottaiyur (P) 1-6-60
57	Alimathurai (P)	1	...	...	8	1	...	...	...	...	...	1	...	9	5	123	367	...
98	Amukudi (V)	...	...	...	...	...	...	...	...	...	...	...	...	1	...	15	63	Amukudi (P) 1-9-60 merged with L. C. No. 55
59	Kumarakurichi (P)	...	...	...	...	...	...	2	...	...	...	...	...	3	...	253	493	...
60	Mulliarendal (V)	2	2	9	2	...	...	...	...	...	...	...	...	13	7	164	303	Mulliarendal (P) 1-10-60
61	Munaivendri (V)	1	1	46	49	2	...	...	...	3	...	...	...	18	5	272	284	Munaivendri (P) 1-4-60
62	Keelanettur (V)	1	1	9	14	...	...	...	...	2	2	...	...	13	5	179	217	Keelanettur (P) 1-10-60
63	Kurichi (V)	12	3	32	38	16	...	3	...	8	4	...	...	26	62	263	295	Kurichi (P) 1-4-60
64	Melapidariseri (V)								UNI	HABITED								
65	Kachadhanalloor (V)	...	...	...	3	...	...	...	...	3	3	...	...	3	...	131	111	Kachathanalloor (P) merged with L. C. No. 97
66	Perungarai (P)	...	...	7	1	...	...	1	...	4	1	...	...	12	6	195	266	Perungarai (P) merged with L. C. No. 85
67	Soodiyoor (P)	...	...	1	...	...	...	...	...	2	...	6	...	6	2	236	380	Soodiyur (P) included L. C. No. 84
68	Melaparthibanur (P)	6	...	88	62	30	...	28	...	126	7	27	...	289	124	929	1,695	Melaparthibanur (P) included L. C. No. 82
69	Kallikudi (V)	2	...	...	...	...	...	...	...	...	...	...	...	...	...	32	34	Kallikudi (P) merged with L. C. No. 70
70	Kallikudi (P)	...	...	...	...	...	...	...	...	...	...	...	...	2	1	112	110	Kallikudi (P) included L.C. No. 69
71	Pidariseri (P)	...	...	9	10	...	...	...	...	...	...	...	...	9	4	181	221	Pidariseri (P) merged with L.C. No. 182
72	Thaduthalankottai (P)	...	2	...	...	...	...	...	...	-	...	...	...	10	14	121	160	Thaduthalankottai (P) included L. C. No. 73
73	Thaduthalankottai (V)	...	...	...	...	...	...	...	...	...	...	...	...	3	...	86	116	Thaduthalankottai (P) merged with L.C. No. 72

VILLAGE

PARAMAKUDI

DIRECTORY

TALUK—(contd.)

Location Code Number	Name of Village/Panchayat			Area in Sq. Miles	Occupied Residential Houses: No. of Houses	Occupied Residential Houses: No. of Households	Total No. of Persons Enumerated: Total	Total No. of Persons Enumerated: Males	Total No. of Persons Enumerated: Females	Scheduled Castes: M	Scheduled Castes: F	Scheduled Tribes: M	Scheduled Tribes: F	Literate and Educated Persons: M	Literate and Educated Persons: F	Total Workers (A-I to A-IX): M	Total Workers (A-I to A-IX): F	A-I: M	A-I: F	A-II: M	A-II: F
1	2			3	4	5	6	7	8	9	10	11	12	13	14	15	16	17	18	19	20
74	Keelaparithiyur (P)	...	P. R. Pw.	2·66	148	148	742	386	356	28	25	...	...	105	2	306	264	296	258	10	6
75	Keelaparithiyur (V)	...	...	2·16	113	113	564	292	272	82	79	...	...	5	1	186	34	186	34	...	...
76	Mosukudi (V)	...	P. R. Pw.	3·27	128	128	600	297	303	111	91	...	...	147	13	180	120	126	32	46	88
77	Veppangulam (P)	...	P. R. Pw.	1·03	121	121	582	309	273	95	80	...	...	97	3	197	58	180	45	6	...
78	Koonangulam (P)	...	P. R. Pw.	0·43	58	59	261	126	135	8	8	...	...	36	2	79	15	75	15	...	...
79	Pidariseri (V)	...	...	0·21					UNIN	HABITED											
80	Nalloor (P)	...	P. R. Pw.	0·74	106	106	464	215	249	163	175	...	...	96	9	131	73	99	21	29	52
81	Kothangulam (V)	...	...	0·93	42	45	211	107	104	16	17	...	...	22	3	74	52	68	50	1	1
82	Melaparthibanur (V)	...	P. R. Pw.	1·44	118	118	600	286	314	189	210	...	...	59	5	175	167	105	16	70	151
83	Keelaparthibanur (P)	...	P. R. Pw.	2·13	286	291	1,513	778	735	300	275	...	...	241	14	463	101	445	97	5	4
84	Soodiyur (V)	...	...	0·12	14	14	75	45	30	23	16	...	...	6	2	25	...	25	...	...	...
85	Perungarai (V)	...	...	0·18	247	247	1,201	564	637	151	186	...	...	333	42	372	308	312	249	45	55
86	Vengalur (V)	...	P. R. Pw.	1·40	42	42	221	108	113	91	101	...	...	49	1	50	18	45	4	...	...
87	Kulanthapuri (P)	...	P. R. Pw.	2·73	215	215	1,014	487	527	163	201	...	...	120	5	302	198	292	190	1	...
88	Valimarichan (P)	...	P. R. Pw.	0·72	150	150	699	343	356	140	132	...	...	109	11	218	66	196	54	14	9
89	Valimarichan (V)	...	P. R. Pw.	0·37	52	60	260	142	118	...	...	...	...	83	17	75	6	56	5	4	...
90	Pudukudi (P)	...	P. R. Pw.	3·45	253	259	1,261	609	652	132	144	...	...	275	32	357	39	215	13	5	1
91	Urakudi (P)	...	P. R. Pw.	2·11	137	137	804	457	347	216	185	...	...	242	15	173	42	140	28	15	8
92	Vengalur (P)	...	P. R. Pw.	1·73	199	211	1,056	504	552	178	171	...	...	273	115	274	87	218	21	21	9
93	Kamudakudi (P)	...	P. R. Pw.	0·59	474	474	2,113	1,016	1,097	203	211	...	...	369	85	548	419	424	306	37	72
94	Poduvakudi (P)	...	P. R. Pw.	1·06	121	129	631	295	336	72	83	...	...	103	20	175	37	129	11	6	...
96	Thelichathanalloor (P)	...	P. R. Pw.	1·14	168	169	798	410	388	...	...	...	...	246	68	243	243	144	159	64	71
97	Kachathanallur (P)	...	P. R. Pw.	1·58	148	148	640	306	334	110	129	...	...	56	5	176	213	153	175	8	30
98	Emaneswaram (V)	...	...	0·78	60	78	395	196	199	14	8	...	...	39	5	123	16	113	7	...	...
100	Perumbacheri (P)	...	R. Pw.	1·96	160	163	727	340	387	80	76	...	...	103	8	182	242	112	52	25	94
101	Ilamanoor (V)	...	P. R. Pw.	4·90	68	68	404	189	215	37	35	...	...	38	3	117	12	111	6	...	...
102	Ilamanoor (P)	...	P. R. Pw.	1·12	257	270	1,464	712	752	78	103	...	...	117	22	419	434	368	383	17	30
103	Keelaikudi (P)	...	...	1·85	174	174	835	406	429	54	55	...	...	110	7	226	255	171	171	49	84
104	Nainarkoil (P)	...	P. H. D. Mcw. R. S. Pw.	3·22	189	189	907	449	458	217	230	...	...	79	10	310	306	298	297	...	1
105	Nainarkoil (V)	...	P. H. R. Pw.	0·73	247	247	1,195	578	617	45	45	...	...	368	119	346	206	201	151	1	2
106	Thalayadikottai (P)	...	P. R. Pw.	4·00	286	287	1,394	707	687	96	74	...	...	232	27	452	412	418	380	8	23
107	Melakatchan (P)	...	P. R. Pw.	3·05	273	273	1,344	638	706	138	143	...	...	160	10	421	368	406	358	3	9
108	Thavalaikulam (P)	...	P. R. Pw.	1·20	129	129	566	271	295	46	59	...	...	147	29	186	97	149	61	17	23
109	Karadanthagudi (P)	...	P. H. R. Pw.	3·78	245	257	1,211	565	646	41	52	...	...	225	52	302	89	263	77	20	7
110	Nagaramangalam (P)	...	P. R. Pw.	2·26	271	297	1,252	568	684	101	122	...	...	265	69	310	158	237	100	53	57
111	Nagaram (P)	...	P. R. Pw.	4·48	282	329	1,570	738	832	93	85	...	...	325	59	417	396	309	258	78	128

VILLAGE DIRECTORY

PARAMAKUDI TALUK—(contd.)

Location Code Number	Name of Village/Panchayat	A-III		A-IV		A-V		A-VI		A-VII		A-VIII		A-IX		B-X Non-workers		Name of the Panchayat in which it is now included with the date of inclusion with other components if any
		M	F	M	F	M	F	M	F	M	F	M	F	M	F	M	F	
1	2	21	22	23	24	25	26	27	28	29	30	31	32	33	34	35	36	37
74	Keelaparithiyur (P)	...	...	...	...	...	...	...	...	...	...	...	...	...	...	80	92	Keelaparithiyur (P) merged with L. C. No. 75
75	Keelaparithiyur (V)	...	...	...	...	...	...	...	...	...	...	...	...	...	...	106	238	Keelaparithiyur (P) included L.C No. 74
76	Mosukudi (V)	...	...	...	4	...	...	...	...	...	...	...	...	4	...	117	183	Mosukudi (P) 1-10-60 merged with L. C. No. 26
77	Veppangulam (P)	...	...	...	...	...	...	...	...	...	...	...	...	11	13	112	215	...
78	Koonangulam (P)	...	...	...	...	...	...	...	...	...	...	...	...	4	...	47	120	...
79	Pidariseri (V)	...							UNIN	HABITED								
80	Nalloor (P)	...	...	...	...	...	...	...	...	2	...	...	...	1	...	84	176	...
81	Kothangulam (V)	...	...	...	...	...	...	...	...	...	...	...	...	5	1	33	52	Kothamangalam (P)merged with L.C. No. 83
82	Melaparthibanur (V)	...	...	...	...	...	...	...	...	...	...	...	...	...	...	111	147	Melaparthibanur (P) merged with L. C. No. 68
83	Keelaparthibanur (P)	...	...	...	2	...	3	...	...	1	...	...	...	7	...	315	634	Keelaparthibanur (P) included L. C. No. 81
84	Soodiyur (V)	...	...	...	...	...	...	...	...	...	...	...	...	...	...	20	30	Soodiyur (P) merged with L.C. No. 67
85	Perungarai (V)	...	...	...	9	3	...	...	...	3	...	...	...	3	1	192	329	Perungarai (P) included L.C. No. 66
86	Vengalur (V)	...	...	...	3	5	...	...	...	...	...	...	...	2	9	58	95	Vengalur (P) merged with L. C. No. 92
87	Kulanthapuri (P)	...	...	...	...	2	...	...	...	...	...	...	...	9	6	185	329	...
88	Valimarichan (P)	...	...	...	1	3	...	...	...	2	...	...	...	5	...	125	290	Valimarichan (P) included L.C. No. 89
89	Valimarichan (V)	...	...	...	...	...	...	...	...	2	...	...	...	13	1	67	112	Valimarichan (P) merged with L.C. No. 88
90	Pudukudi (P)	...	...	...	26	2	3	...	...	44	...	1	...	63	23	252	613	...
91	Urakudi (P)	...	3	...	6	5	...	...	...	3	...	...	...	6	1	284	305	...
92	Vengalur (P)	...	2	...	6	40	1	...	...	2	...	...	...	24	17	230	465	Vengalur (P) included L. C. No. 86
93	Kamudakudi (P)	...	...	...	17	16	7	...	1	3	1	27	...	32	24	468	678	...
94	Poduvakudi (P)	...	5	1	14	9	1	...	1	1	...	...	...	18	16	120	299	...
96	Thelichathanalloor (P)	...	1	...	7	6	9	...	1	2	1	1	...	14	6	167	145	...
97	Kachathanallur (P)	...	...	...	6	6	...	...	...	...	...	...	...	9	2	130	121	Kachadhanallur (P) included L. C. No. 65
98	Emaneswaram (V)	...	...	...	...	...	...	...	...	...	...	...	...	10	9	73	183	Emaneswaram (P) merged with L. C. No. 99
100	Perumbacheri (P)	...	1	...	7	6	...	...	...	1	...	...	...	36	90	158	145	Perumbacheri (P) 1-4-59
101	Ilamanoor (V)	...	...	...	2	6	...	...	...	...	...	...	...	4	...	72	203	Ilamanoor (P) merged with L. C. No. 102
102	Ilamanoor (P)	...	15	...	3	14	...	...	...	1	...	1	...	14	7	293	318	Ilamanoor (P) included L. C. No. 101
103	Keelaikudi (P)	...	...	...	1	...	...	...	...	...	...	1	...	4	...	180	174	...
104	Nainarkoil (P)	...	1	...	4	1	...	...	...	...	...	...	...	7	7	139	152	...
105	Nainarkoil (V)	...	1	...	14	4	8	1	6	2	19	8	2	...	94	38	232	411	Nainarkoil (P) 1-6-59
106	Thalayadikottai (P)	...	...	...	4	2	...	...	...	...	1	...	...	...	21	7	255	275	...
107	Melakatchan (P)	...	...	...	4	1	...	...	...	...	1	...	...	...	7	...	217	338	...
108	Thavalaikulam (P)	...	...	...	10	9	...	...	...	...	...	...	...	...	10	4	85	198	Thavalaikulam (P) merged with L C. No. 122
109	Karadanthagudi (P)	...	...	...	...	...	...	...	...	...	1	...	...	...	18	5	263	557	Karadanthagudi (P) included L. C. No. 51
110	Nagaramangalam (P)	...	2	...	4	...	...	...	...	...	1	...	...	...	13	1	258	526	Nagaramangalam (P) 1-7-60
111	Nagaram (P)	...	4	...	9	2	1	1	...	...	3	...	...	...	13	7	321	436	...

VILLAGE DIRECTORY

PARAMAKUDI TALUK—(contd.)

Location Code Number	Name of Village/Panchayat			Area in Sq. Miles	Occupied Residential Houses: No. of Houses	Occupied Residential Houses: No. of Households	Total No. of Persons Enumerated: Total	Total No. of Persons Enumerated: Males	Total No. of Persons Enumerated: Females	Scheduled Castes: M	Scheduled Castes: F	Scheduled Tribes: M	Scheduled Tribes: F	Literate and Educated Persons: M	Literate and Educated Persons: F	Total Workers (A-I to A-IX): M	Total Workers (A-I to A-IX): F	A-I: M	A-I: F	A-II: M	A-II: F
1	2			3	4	5	6	7	8	9	10	11	12	13	14	15	16	17	18	19	20
112	Manakudi (P)	...	P. R. Pw.	2·51	104	104	477	219	258	21	26	...	...	107	9	131	142	123	139	...	...
113	Attangudi (P)	...	P. H.R. Pw.	1·94	131	131	646	303	343	90	132	...	...	109	30	172	93	81	58	52	21
114	Attangudi (V)	...	P. H. R. Pw.	2·35	163	163	791	387	404	78	79	...	...	149	13	239	164	233	162	...	1
115	Vagaivayal (P)	...	P. R. Pw.	2·69	151	151	716	340	376	52	52	...	...	108	17	209	195	185	172	12	20
116	Nedunthulasi (P)	...	P. H. R. Pw.	5·17	315	322	1,376	582	794	150	158	...	...	230	36	302	303	223	246	46	52
117	Sethukkal (P)	...	P. R. Pw.	1·32	66	66	287	131	156	...	...	...	...	36	3	83	120	81	117	2	3
118	Kottakudi (P)	...	P. R. Pw.	2·07	164	184	848	405	443	70	81	...	...	67	8	239	206	179	164	34	20
119	Koluvoor (P)	...	P. R. Pw.	2·15	159	168	735	360	375	82	81	...	...	153	3	217	245	190	228	11	15
120	Pandappanendal (P)	...	P. R. Pw.	0·51	52	52	266	129	137	13	15	...	...	58	2	85	95	83	93	...	...
121	Periavandal (V)	...	P. R. Pw.	0·48	47	59	259	129	130	33	35	...	...	37	3	64	91	54	78	4	6
122	Thavalaikulam (Part) (V)	...	P. R. Pw.	0·22	18	18	76	42	34	...	...	...	...	3	...	22	...	19	...	3	...
123	Akkiramesi (P)	...	P. R. Pw.	5·59	325	342	1,637	801	836	83	83	...	...	342	43	491	109	440	93	2	1
124	Pagavendri (P)	...	P. R. Pw.	0·32	176	180	847	395	452	43	56	...	...	130	22	236	196	158	122	...	...
125	Vallam (V)	...	P. R. Pw.	4·27	377	377	1,644	772	872	121	135	...	...	246	48	496	356	443	305	3	3
126	Sirahakottai (V)	...	P. R. Pw.	1·33	96	96	488	230	258	30	33	...	...	70	16	142	71	98	50	...	1
127	Sirahakottai (P)	...	P. R. Pw.	0·21	117	239	1,051	495	556	53	65	...	...	154	26	295	326	276	312	3	1
128	Urapuli (P)	...	P. R. Pw.	1·20	211	211	938	420	518	117	120	...	...	138	15	250	286	162	185	1	2
129	Nemmeni (P)	...	P. R. Pw.	2·52	177	186	939	477	462	120	120	...	...	150	10	244	179	186	132	28	36
130	Ariyanendal (P)	...	P. R. Pw.	1·55	282	282	1,196	550	646	124	138	...	...	200	75	303	311	202	226	...	...
131	Ariyanendal (V)	...	...	0·66	40	40	166	74	92	...	...	...	...	51	5	24	15	18	14	...	...
132	Urapuli (P)	...	P. R. Pw.	0·72	214	214	1,079	471	608	174	193	...	...	161	81	205	272	123	196	59	63
133	Venthoni (P)	...	P. R. Pw.	3·20	293	305	1,462	678	784	193	313	...	...	298	63	404	333	263	214	86	91
134	Venthoni (V)	...	...	0·84					UNIN	HABITED											
135	Kattuparamakudi (V)	...	...	5·69	22	22	109	53	56	...	...	...	...	10	1	34	44	9	2	25	42
136	Ayakudi West (P)	...	P. R. Pw.	4·15	401	418	1,946	919	1,027	100	110	...	...	458	204	494	363	364	219	94	129
137	Andakudi (P)	...	P. R. Pw.	1·88	119	119	616	317	299	148	144	...	...	98	4	170	11	133	6	13	...
138	Madanthai (V)	...	P. R. Pw.	1·60	91	94	528	271	257	13	10	...	...	88	6	174	157	148	150	1	...
139	Velangudi (P)	...	P. R. Pw.	2·18	201	201	944	472	472	81	68	...	...	185	25	246	22	210	20	27	2
140	Madanthai (P)	...	P. R. Pw.	1·30	119	119	587	288	299	32	38	...	...	151	21	181	26	150	15	4	...
141	Tholur (V)	...	P. R. Pw.	1·57	187	188	861	441	420	279	268	...	...	127	11	300	277	290	258	10	15
142	Tholur (P)	...	P. R. Pw.	3·08	304	304	1,605	791	814	1	1	...	...	315	57	476	329	409	263	4	12
143	Vilathoor (P)	...	P. R. Pw.	2·40	213	215	1,088	525	563	61	61	...	...	195	33	301	283	203	203	41	53
144	Kanjiendal (P)	...	P. R. Pw.	2·80	42	42	163	81	82	...	...	...	...	58	16	47	14	46	14	...	...
145	Thenpoduvakudi (P)	...	P. R. Pw.	2·49	105	105	498	236	262	39	51	...	...	137	20	145	176	133	163	5	13
146	Pamboor (P)	...	P. Mcw. R. Pw.	3·34	345	393	1,623	771	852	258	282	...	...	367	111	474	429	245	237	160	178
147	Kavanoor (P)	...	P. R. Pw.	2·14	288	326	1,505	729	776	200	196	...	...	454	104	430	372	359	315	23	29

VILLAGE DIRECTORY

PARAMAKUDI TALUK—(contd.)

Location Code Number	Name of Village/Panchayat	A-III		A-IV		A-V		A-VI		A-VII		A-VIII		A-IX		B-X Non-workers		Name of the Panchayat in which it is now included with the date of inclusion with other components if any
		M	F	M	F	M	F	M	F	M	F	M	F	M	F	M	F	
1	2	21	22	23	24	25	26	27	28	29	30	31	32	33	34	35	36	37
112	Manakudi (P)	...	1	...	...	...	...	...	...	5	3	...	...	2	...	88	116	Manakudi (P) 1-10-60
113	Attangudi (P)	...	...	...	13	11	10	...	1	2	...	...	...	13	3	131	250	Attangudi (P)included L.C. 114
114	Attangudi (V)	...	1	...	...	...	1	...	2	...	...	...	...	2	1	148	240	Attangudi (P) merged with L. C. No. 113
115	Vagaivayal (P)	...	6	2	1	1	1	...	...	...	...	...	...	4	...	131	181	...
116	Nedunthulasi (P)	...	...	...	2	...	1	...	...	8	1	1	...	21	4	280	491	...
117	Sethukkal (P)	...	...	...	...	...	...	...	...	...	...	...	...	...	...	48	36	Sedukkal (P) merged with L.C. No. 118
118	Kottakudi (P)	...	11	1	8	19	2	...	...	...	...	...	...	5	2	166	237	Kottakudi (P) included L.C. No. 117
119	Koluvoor (P)	...	...	...	...	...	9	...	...	1	...	...	...	6	2	143	130	...
120	Pandappanendal (P)	...	...	...	2	2	...	...	...	...	...	...	...	...	...	44	42	Pandappanendal (P) included L.C. Nos. 121 and 165
121	Periavandal (V)	...	...	...	2	6	...	...	...	...	...	...	...	4	1	65	39	Perianendal (P) merged with L.C. No. 120
122	Thavalaikulam (Part) (V)	...	...	...	...	...	...	...	...	...	...	...	...	...	...	20	34	Thavalaikulam (P) included L.C. No. 108
123	Akkiramesi (P)	...	14	...	16	14	...	...	...	6	...	...	...	13	1	310	727	...
124	Pagavendri (P)	...	...	...	44	44	...	...	...	1	...	...	...	33	30	159	256	...
125	Vallam (V)	...	...	...	17	22	3	1	...	...	...	...	...	30	25	276	516	Vallam (P) 1-10-60
126	Sirahakottai (V)	...	...	...	24	8	3	2	...	...	...	...	...	17	10	88	187	Sirahakottai (P) merged with L.C. No. 127
127	Sirahakottai (P)	...	...	...	1	3	1	...	...	1	2	...	...	13	8	200	230	Sirahakottai (P) included L.C. No. 126
128	Urapuli (P)	...	...	...	11	11	2	3	...	3	...	...	...	71	85	170	232	Urapuli (P) merged with L.C. No. 132
129	Nemmeni (P)	...	17	9	...	...	2	...	...	1	...	...	...	10	2	233	283	...
130	Ariyanendal (P)	...	...	...	8	4	6	...	...	6	...	1	...	80	81	247	335	Ariyanendal (P) included L.C. No. 131
131	Ariyanendal (V)	...	...	...	...	...	1	...	...	...	...	5	...	...	1	50	77	Ariyanendal (P) merged with L.C. No. 130
132	Urapuli (P)	...	...	...	14	10	1	...	...	...	...	...	...	8	3	266	336	Urapuli (P) included L.C. No. 128
133	Venthoni (P)	...	1	...	4	5	9	...	...	3	...	2	...	36	23	274	451	...
134	Venthoni (V)	...																...
135	Kattuparamakudi (V)	...	...	...	...	...	...	...	...	...	...	...	...	...	...	19	12	Kattuparamakudi (P) merged with L.C. No. 95
136	Ayakudi West (P)	...	...	...	2	8	...	...	...	8	2	...	...	26	5	425	664	...
137	Andakudi (P)	...	19	...	...	...	...	...	...	...	1	...	...	5	4	147	288	...
138	Madanthai (V)	...	...	...	2	1	...	...	2	...	...	...	...	21	6	97	100	Madanthai (P) merged with L.C. No. 140
139	Velangudi (P)	...	1	...	...	...	3	...	...	1	...	...	...	4	...	226	450	...
140	Madanthai (P)	...	...	...	9	...	...	...	1	...	1	...	...	17	10	107	273	Madanthai (P) included L.C. No. 138
141	Tholur (V)	...	...	1	...	...	...	...	...	...	2	...	...	...	1	141	143	Tholur (P) merged with L.C. No. 142
142	Tholur (P)	...	6	...	13	23	...	...	...	11	21	...	...	33	10	315	485	Tholur (P) included L.C. No. 141
143	Vilathoor (P)	...	12	...	17	18	5	...	...	9	2	1	...	13	7	224	280	...
144	Kanjiendal (P)	...	...	...	...	...	...	...	...	...	...	...	...	1	...	34	68	...
145	Thenpoduvakudi (P)	...	...	...	...	...	...	...	...	...	...	...	...	6	...	91	86	...
146	Pamboor (P)	...	...	...	6	5	3	...	1	9	...	...	...	50	9	297	423	...
147	Kavanoor (P)	...	1	...	23	15	...	1	3	1	1	...	...	20	11	299	404	...

UNINHABITED

DIRECTORY

VILLAGE

PARAMAKUDI

TALUK—(contd.)

Location Code Number	Name of Village/Panchayat			Area in Sq. Miles	Occupied Residential Houses: No. of Houses	Occupied Residential Houses: No. of Households	Total No. of Persons Enumerated: Total	Total No. of Persons Enumerated: Males	Total No. of Persons Enumerated: Females	Scheduled Castes: M	Scheduled Castes: F	Scheduled Tribes: M	Scheduled Tribes: F	Literate and Educated Persons: M	Literate and Educated Persons: F	Total Workers (A-I to A-IX): M	Total Workers (A-I to A-IX): F	A-I: M	A-I: F	A-II: M	A-II: F
1	2			3	4	5	6	7	8	9	10	11	12	13	14	15	16	17	18	19	20
148	Kavano r (V)	...	...	0·15					UNIN	HABITED											
149	Ayakudi West (V)	...	...	0·38					UNIN	HABITED											
150	Venkitankurichi (P)	...	P. Mcw. R. Pw.	2·70	320	327	1,542	707	835	174	182	...	...	317	111	400	424	325	357	13	17
151	K. Karungulam (P)	...	P. R. Pw.	0·93	106	108	581	290	291	171	161	...	...	66	4	122	50	89	9	...	...
152	Kalaiyur (P)	...	P. R. Pw.	3·42	363	363	1,748	830	918	386	394	...	...	277	59	472	287	314	28	130	244
153	Thinaikulam (P)	...	P. R. Pw.	0·66	134	147	685	324	361	80	74	...	...	164	17	189	211	159	182	1	6
154	Manjoor (V)	...	P. M. R. Pw.	3·38	364	368	1,714	759	955	300	319	...	...	280	76	386	134	200	58	70	59
155	Pandikanmoi (V)	...	P. R. Pw.	3·25	122	160	745	349	396	89	108	...	...	75	8	196	212	177	188	3	...
156	T. Karungulam (P)	...	P. R. Pw.	1·40	81	125	552	229	323	67	68	...	...	111	61	134	177	126	173	1	...
157	Kumukottai (V)	...	P. R. Pw.	3·24	353	361	1,728	788	940	259	279	...	...	267	27	455	297	395	265	32	27
158	Kakkanandal (V)	...	P. Hos. R. Pw.	0·39	79	79	351	165	186	92	105	...	...	41	2	117	133	110	123	7	10
159	Kuruthanendal (V)	...	P. R. Pw.	1·35	75	85	437	217	220	79	88	...	...	105	22	143	7	76	1	63	6
160	Kammankottai (P)	...	P. M. R. Pw.	4·32	553	595	2,732	1,329	1,403	528	511	...	...	634	134	712	662	528	488	97	141
161	Valasai (V)	...	P. R. Pw.	1·01	78	78	396	193	203	96	105	...	...	63	6	107	62	78	47	17	5
162	Gangaikondan (P)	...	P. R. Pw.	2·88	220	220	973	404	569	74	89	...	...	196	78	195	177	136	168	26	5
163	Valasai (P)	...	P. R. Pw.	2·11	331	339	1,729	855	874	139	148	...	...	330	35	434	98	366	50	40	41
164	Pandiyur (V)	...	P. R. Pw.	1·44	194	195	919	447	472	123	109	...	...	209	52	278	193	214	124	43	63
165	Chithanendal (V)	...	P. R. Pw.	1·12	122	151	667	306	361	106	129	...	...	164	20	188	128	152	88	17	30
166	Chaturvedamangalam (P)	...	P. R. Pw. Pt.	2·46	176	176	924	437	487	181	215	...	...	193	13	247	79	233	67	...	...
167	Kiliyoor (P)	...	P. R. Pw.	2·83	264	277	1,122	519	603	163	144	...	...	226	68	311	260	259	214	17	35
168	Kodikulam (V)	...	P. Hos. R. Pw.	3·18	174	174	895	419	476	22	22	...	...	109	5	291	199	282	198	4	1
169	Arasanur (V)	...	P. R. Pw.	0·75	85	85	429	206	223	35	45	...	...	74	9	137	78	128	70	4	6
170	Arasanur (P)	...	P. R. Pw.	1·94	112	112	476	213	263	39	44	...	...	84	15	136	174	103	138	20	32
171	Siruvayal (P)	...	P. R. Pw.	4·20	197	212	1,063	503	560	131	150	...	...	256	33	299	340	250	274	16	62
172	Siruvayal (V)	...	P. R. Pw.	1·90	83	92	466	219	247	41	48	...	...	91	9	118	119	90	99	22	20
173	Panaiyur (P)	...	P. R. Pw.	2·91	164	164	779	362	417	34	49	...	...	225	32	225	298	217	296	1	1
174	Thethangal (V)	...	P. R. Pw.	2·08	160	160	791	375	416	...	...	...	...	138	31	230	256	218	248	4	2
175	Thiagavancheri (V)	...	P. R. Pw.	1·53	118	118	554	273	281	125	127	...	...	109	16	165	17	114	6	47	10
176	Mummudisathan (P)	...	P. R. Pw.	1·66	156	156	742	360	382	87	88	...	...	198	44	196	153	141	115	40	36
177	Mennendhi Nagachi (P)	...	P. R. Pw.	4·71	375	383	1,904	937	967	231	365	...	...	311	34	574	259	541	209	2	5
178	Vallakulam (V)	...	P. R. Pw.	0·59					UNIN	HABITED											
179	Muthuvayal (P)	...	P. R. Pw.	4·42	245	245	1,255	650	605	264	245	...	...	359	46	395	206	368	200	2	3
180	Keelakottai (V)	...	P. Mcw. R. Pw.	1·64	151	151	587	251	336	39	45	...	...	129	33	116	110	77	75	1	1
181	Ariakudiputhur (P)	...	P. R. Pw.	5·93	510	620	2,634	1,257	1,377	324	342	...	...	635	195	828	794	806	791	1	...
182	Puthur (V)	...	P. R. Pw.	1·25	34	35	162	63	99	46	60	...	...	23	4	34	40	33	38	...	...
183	Araikudi (V)	...	P. R. Pw.	1·71	144	144	612	272	340	36	43	...	...	76	48	156	240	150	239	...	...

VILLAGE

PARAMAKUDI

DIRECTORY

TALUK—(contd.)

Location Code Number	Name of Village/Panchayat		A-III M	A-III F	A-IV M	A-IV F	A-V M	A-V F	A-VI M	A-VI F	A-VII M	A-VII F	A-VIII M	A-VIII F	A-IX M	A-IX F	B-X Non-workers M	B-X Non-workers F	Name of the Panchayat in which it is now included with the date of inclusion with other components if any
1	2		21	22	23	24	25	26	27	28	29	30	31	32	33	34	35	36	37
148	Kavanoor (V)	...								UNIN	HABITED								...
149	Ayakudi West (V)	...								UNIN	HABITED								...
150	Venkitankurichi (P)	...	8	...	5	11	17	...	2	...	1	...	...	...	29	39	307	411	...
151	K. Karungulam (P)	...	2	...	9	10	...	...	...	...	...	...	...	...	22	31	168	241	...
152	Kalaiyur (P)	...	...	...	15	10	...	...	...	...	1	...	...	..	12	5	358	631	Kalaiyur (P) 17-4-59
153	Thinaikulam (P)	...	...	...	9	4	3	...	2	...	...	...	1	...	14	19	135	150	...
154	Manjoor (V)	...	19	...	4	...	20	8	1	...	13	4	11	...	48	5	373	821	...
155	Pandikanmoi (V)	...	...	...	4	5	...	...	1	...	...	...	...	...	11	19	153	184	Pandikanmoi (P) 1-10-60
156	T. Karungulam (P)	...	...	...	...	...	...	...	...	...	1	...	...	...	6	4	95	146	...
157	Kumukottai (V)	...	1	...	3	2	4	...	...	...	5	2	4	...	11	1	333	643	Kumukottai (P) 1-10-60
158	Kakkanandal (V)	...	...	...	...	...	...	...	...	...	...	...	...	...	...	...	48	53	Kanakkanandal (P) merged with L. C. No. 160
159	Kuruthanendal (V)	...	...	...	...	...	...	...	...	...	1	...	...	...	3	...	74	213	Karuthanendal (P) 1-10-60
160	Kammankottai (P)	...	3	...	16	8	9	...	10	...	8	6	...	...	41	19	617	741	Kammankottai (P) included L. C. No. 158
161	Valasai (V)	...	2	...	2	7	4	1	...	...	...	2	...	...	4	...	86	141	Valasai (P) merged with L. C. No. 162
162	Gangaikondan (P)	...	1	...	3	...	7	...	...	...	14	3	...	...	8	1	209	392	Gangaikondan (P) included L. C. No. 161
163	Valasai (P)	...	4	1	2	...	4	...	...	...	3	...	...	...	15	6	421	776	...
164	Pandiyur (V)	...	8	1	3	2	1	1	3	...	1	...	...	...	5	2	169	279	Pandiyur (P) 1-10-60
165	Chithanendal (V)	...	1	...	4	5	2	...	1	...	1	...	...	...	10	5	118	233	Chithanendal (P) merged with L. C. No. 120
166	Chaturvedamangalam (P)	...	...	...	3	11	...	...	...	...	2	...	...	...	9	1	190	408	...
167	Kiliyoor (P)	...	8	...	2	4	1	...	...	...	8	...	...	...	16	7	208	343	...
168	Kodikulam (V)	...	...	...	1	...	...	...	...	...	1	...	...	...	3	...	128	277	Kodikulam (P) 1-6-60
169	Arasanur (V)	...	...	...	...	...	...	...	...	...	...	...	...	...	5	2	69	145	Arasanur (P) merged with L. C. No. 170
170	Arasanur (P)	...	...	...	...	...	5	...	...	...	...	...	...	...	8	4	77	89	Arasanur (P) included L. C. No. 169
171	Siruvayal (P)	...	...	...	19	4	...	...	...	...	3	...	...	...	11	...	204	220	Siruvayal (P) included L. C. No. 172
172	Siruvayal (V)	...	1	...	2	...	...	...	...	...	...	...	...	...	3	...	101	128	Siruvayal (P) merged with L. C. No. 171
173	Panaiyur (P)	...	...	...	4	...	...	...	...	...	1	...	...	...	6	1	137	119	...
174	Thethangal (V)	...	1	1	3	1	...	...	...	...	...	4	...	...	4	...	145	160	Thethangal (P) 1-6-60 included L. C. No. 175
175	Thiagavancheri (V)	...	...	...	1	...	...	...	...	...	...	1	...	...	3	...	108	264	Thiagavancheri (P) 1-6-60 merged with L. C. No. 174
176	Mummudisathan (P)	...	...	...	4	1	...	...	...	...	...	...	...	...	11	1	164	229	...
177	Mennendhinagachi (P)	...	3	...	9	40	2	4	...	...	...	...	...	...	17	1	363	708	...
178	Vallakulam (V)	...								UNIN	HABITED								...
179	Muthuvayal (P)	...	...	...	12	...	...	...	...	...	...	...	...	...	13	3	255	399	...
180	Keelakottai (V)	...	...	...	9	10	4	...	...	...	4	...	2	...	19	24	135	226	Keelakottai (P) 1-10-60 merged with L. C. No. 183
181	Ariakudiputhur (P)	...	...	...	..	...	1	...	...	...	5	...	1	...	14	3	429	583	...
182	Puthur (V)	...	...	...	...	...	...	...	...	...	...	...	...	...	1	2	29	59	P. Puthur included L. C. No. 71
183	Araikudi (V)	...	...	...	...	...	...	...	...	...	...	...	...	...	6	1	116	100	Araikudi (P) 1-10-60 included L. C. No. 180

VILLAGE DIRECTORY

PARAMAKUDI TALUK—(contd.)

Location Code Number	Name of Village/Panchayat			Area in Sq. Miles	Occupied Residential Houses		Total No. of Persons Enumerated			Scheduled Castes		Scheduled Tribes		Literate and Educated Persons		Total Workers (A-I to A-IX)		A-I		A-II	
					No. of Houses	No. of Households	Total	Males	Females	M	F	M	F	M	F	M	F	M	F	M	F
1	2			3	4	5	6	7	8	9	10	11	12	13	14	15	16	17	18	19	20
184	Bogalur (P)	...	P. H. R. Pw.	0·19	455	478	2,281	1,057	1,224	254	247	...	...	583	217	576	353	348	264	45	50
185	Sevoor (P)	...	P. R. Pw.	2·50	185	185	726	353	373	40	46	...	...	108	31	214	201	196	180	11	18
186	Mudalur (P)	...	P. R. Pw.	3·76	284	284	1,316	661	655	147	139	...	...	353	48	412	265	324	197	29	33
187	Mudalur (V)	...	P. R. Pw.	0·25					UNIN	HABITED											
188	Kulathur (V)	...	P. R. Pw.	2·35	176	176	883	440	443	255	218	...	...	194	56	268	279	232	202	22	69
189	Perungalur (V)	...	P. R. Pw.	2·16	191	191	922	426	496	101	113	...	...	234	66	269	203	257	191	7	12
190	Veeravanur (V)	...	P. R. Pw.	2·78	223	223	1,071	511	560	201	204	...	...	271	49	310	58	296	51	1	7
191	Veeravanur (P)	...	P. R. Pw.	2·25	183	183	864	387	477	202	201	...	...	148	37	257	40	233	31	...	1
192	Seylur (P)	...	P. R. Pw.	2·43	102	102	569	283	286	153	159	...	...	76	2	164	106	152	98	...	...
193	Ettivayal (V)	...	P. R. Pw.	3·22	228	237	1,267	600	667	188	223	...	...	270	42	360	213	328	186	...	...
194	Theyanoor (V)	...	P. R. Pw.	3·39	163	163	784	365	419	134	150	...	...	109	13	248	267	242	267	...	...
195	Semanur (P)	...	P. R. Pw.	2·43	197	197	1,048	516	532	171	166	...	...	377	45	314	348	300	344	...	...
196	Kodikulam (V)	...	P. R. Pw.	2·71	275	275	1,311	616	695	174	176	...	...	288	32	362	400	344	390	6	1
197	Urathur (V)	...	P. R. Pw.	0·47	77	78	350	150	200	79	98	...	...	28	...	99	125	96	125	...	...
198	Karaikulam (V)	...	P. R. Pw.	1·71	38	47	254	111	143	34	41	...	...	40	4	63	76	61	73	...	...
			Total ...	417·26	35,054	36,980	176,689	84,390	92,299	19,789	20,856	...	...	35,598	7,405	50,103	35,897	40,886	28,771	3,671	4,097

VILLAGE

PARAMAKUDI

DIRECTORY

TALUK—(contd.)

Location Code Number	Name of Village/Panchayat	A-III		A-IV		A-V		A-VI		A-VII		A-VIII		A-IX		B-X Non-workers		Name of the Panchayat in which it is now included with the date of inclusion with other components if any
		M	F	M	F	M	F	M	F	M	F	M	F	M	F	M	F	
1	2	21	22	23	24	25	26	27	28	29	30	31	32	33	34	35	36	37
184	Bogalur (P)	...	...	...	8	20	11	...	1	...	4	16	...	114	15	481	871	...
185	Sevoor (P)	...	...	...	4	...	...	...	...	...	...	...	...	3	3	139	172	...
186	Mudalur (P)	...	...	...	18	13	...	...	1	...	...	...	...	40	22	249	390	...
187	Mudalur (V)	...																...
188	Kulathur (V)	...	...	...	4	2	...	...	...	HABITED								
189	Perungalur (V)	...	...	...	1	...	1	...	...	1	2	...	...	9	4	172	164	Kulathur (P) 1-4-60
191	Veeravanur (V)	...	...	...	8	...	...	...	...	...	...	...	...	3	...	157	293	...
190	Veeravanur (P)	...	3	...	6	8	4	...	...	...	...	...	...	5	...	201	502	Veeravanur (P) included L. C. No. 191
192	Seylur (P)	...	...	...	1	...	...	...	...	4	...	...	...	7	...	130	437	Veerevanur (P) merged with L. C. No. 190
193	Ettivayal (V)	...	...	...	8	7	1	...	1	1	...	...	...	10	8	119	180	...
194	Theyanoor (V)	...	...	...	...	...	...	...	...	6	1	1	...	15	19	240	454	...
195	Semanur (P)	...	...	...	2	...	2	...	...	...	...	3	...	3	...	117	152	...
196	Kodikulam (V)	...	...	...	1	...	1	...	...	4	...	...	...	6	4	202	184	...
197	Urathur (V)	...	2	...	...	...	...	...	...	2	2	...	...	8	7	254	295	...
198	Karaikulam (V)	...	...	...	...	...	...	...	...	1	...	...	...	...	...	51	75	Urathur (P) 1-6-60 included L. C. No. 198
	Total ...	349	54	1,119	1,111	331	25	92	2	1	...	...	...	1	3	48	67	Karaikulam (P) 1-6-60 merged with L. C. No. 197
										565	126	118	...	2,972	1,711	34,287	56,402	

TOWN

PARAMAKUDI

DIRECTORY

TALUK—(contd.)

Location Code Number	Name of Town			Area in Sq. Miles	Occupied Residential Houses: No. of Houses	Occupied Residential Houses: No. of Households	Total No. of Persons Enumerated: Total	Total No. of Persons Enumerated: Males	Total No. of Persons Enumerated: Females	Scheduled Castes: M	Scheduled Castes: F	Scheduled Tribes: M	Scheduled Tribes: F	Literate and Educated Persons: M	Literate and Educated Persons: F	Total Workers (A-I to A-IX): M	Total Workers (A-I to A-IX): F	A-1: M	A-1: F	A-1: M	A-1: F
1	2			3	4	5	6	7	8	9	10	11	12	13	14	15	16	17	18	19	20
31	Ilayangudi (P)	...	P. M. H. L. D. Hos. Mcw. Mp. R. Pt. Tel. S. Pw. Ei. E. Cs.																		
	Locality 1 E. B. 45	...	...	...	152	156	925	398	527	...	...	...	...	193	121	121	1	26	...	3	...
	46-A	...	...	...	113	149	688	270	418	...	...	...	...	145	150	67	20	12	4	...	...
			Total ...	...	**265**	**305**	**1,613**	**668**	**945**	...	...	...	...	**338**	**271**	**188**	**21**	**38**	**4**	**3**	...
	Locality 2 E. B. 46-B	...	...	...	22	25	166	69	97	...	...	...	...	42	52	24	4	7	2	...	...
	47	...	...	...	137	185	877	325	552	...	...	...	...	201	269	105	27	4	...	1	...
	48-A	...	...	...	29	40	206	89	117	...	...	...	...	43	41	24	...	1	...	1	...
			Total ...	...	**188**	**250**	**1,249**	**483**	**766**	...	...	...	...	**286**	**362**	**153**	**31**	**12**	**2**	**2**	...
	Locality 3 E. B. 48-B	...	...	...	78	91	482	226	256	...	...	...	...	159	100	57	7	3	...	...	...
	49	...	...	...	144	178	833	408	425	13	...	...	...	264	168	192	27	2	...	3	...
	50-A	...	...	...	56	80	354	179	175	4	7	...	...	124	61	90	12	4	...	5	2
			Total ...	...	**278**	**349**	**1,669**	**813**	**856**	...	...	...	...	**547**	**329**	**339**	**46**	**9**	...	**8**	**2**
	Locality 4 E. B. 50-B	...	...	...	112	175	790	349	441	**17**	**7**	...	...	228	126	178	36	15	...	7	8
	51	...	...	...	105	129	582	260	322	...	...	...	...	170	114	108	8	4	...	...	...
			Total ...	...	**217**	**304**	**1,372**	**609**	**763**	...	...	...	...	**398**	**240**	**286**	**44**	**19**	...	**7**	**8**
	Locality 5 E. B. 52	...	...	...	86	117	502	232	270	...	...	...	...	173	123	90	8	9	2	...	...
	53-A	...	...	...	37	42	210	86	124	...	...	...	...	44	48	23	1	2	...	...	...
			Total ...	...	**123**	**159**	**712**	**318**	**394**	...	...	...	...	**217**	**171**	**113**	**9**	**11**	**2**	...	...
	Locality 6 E. B. 53-B	...	...	...	93	94	481	184	297	...	...	...	...	92	121	42	1	9	...	...	—
	54	...	...	...	166	170	720	324	396	79	84	...	...	137	84	147	16	...	...	15	...
			Total ...	...	**259**	**264**	**1,201**	**508**	**693**	**79**	**84**	...	...	**229**	**205**	**189**	**17**	**9**	...	**15**	...
	Locality 7 E. B. 55	...	...	...	112	130	583	238	345	8	5	...	...	160	132	100	100	71	77	17	19
	8 56	...	...	...	90	106	465	196	269	55	53	...	...	84	61	87	7	28	2	8	3
	57	...	...	...	129	154	609	199	410	...	...	...	...	112	92	52	4	10	...	2	...
	58-A	...	...	...	108	120	410	130	280	...	...	...	...	79	67	21	25	5	4	2	19
			Total ...	...	**327**	**380**	**1,484**	**525**	**959**	**55**	**53**	...	...	**275**	**220**	**160**	**36**	**43**	**6**	**12**	**22**
	Locality 9 E. B. 58-B	...	...	...	36	61	255	97	158	...	...	...	...	69	54	36	37	5	3	3	...
	59	—	—	...	122	173	665	221	444	1	...	...	...	154	213	63	84	6	2	2	2
			Total —	...	**158**	**234**	**920**	**318**	**602**	**1**	...	...	...	**223**	**267**	**99**	**121**	**11**	**5**	**5**	**2**
	Locality 10 E. B. 60	...	...	...	108	121	468	174	294	...	...	...	...	115	112	58	32	21	7	7	10
	61-A	...	...	...	34	39	169	63	106	**1**	...	—	...	31	29	15	15	3	—	1	1
			Total ...	...	**142**	**160**	**637**	**237**	**400**	**1**	...	—	...	**146**	**141**	**73**	**47**	**24**	**7**	**8**	**11**
	Locality 11 E. B. 61-B	...	...	...	68	96	389	149	240	...	...	...	...	83	74	43	43	11	16	1	...
	62-A	—	—	...	72	72	300	105	195	2	2	...	...	78	81	50	23	14	3	9	12
			Total ...	...	**140**	**168**	**689**	**254**	**435**	**2**	**2**	...	...	**161**	**155**	**93**	**66**	**25**	**19**	**10**	**12**

TOWN

PARAMAKUDI

DIRECTORY

TALUK—(contd.)

Location Code Number	Name of Town	A-III M	A-III F	A-IV M	A-IV F	A-V M	A-V F	A-VI M	A-VI F	A-VII M	A-VII F	A-VIII M	A-VIII F	A-IX M	A-IX F	B-X Non-workers M	B-X Non-workers F
1	2	21	22	23	24	25	26	27	28	29	30	31	32	33	34	35	36
31	Illayangudi (P)—(*contd.*)																
Locality 1	E. B. 45 ...	...	...	...	...	32	...	...	...	31	...	8	...	21	1	277	526
	46-A ...	4	...	...	...	27	2	1	...	18	...	1	...	4	14	203	398
	Total ...	**4**	...	...	...	**59**	**2**	**1**	...	**49**	...	**9**	...	**25**	**15**	**480**	**924**
Locality 2	E. B. 46-B ...	...	1	...	...	6	...	...	...	6	...	...	...	5	1	45	93
	47 ...	...	...	...	...	39	1	...	4	47	21	3	...	11	1	220	525
	48-A ...	...	...	...	...	3	...	...	...	11	...	...	...	8	...	65	117
	Total ...	...	**1**	...	...	**48**	**1**	...	**4**	**64**	**21**	**3**	...	**24**	2	**330**	**735**
Locality 3	E. B. 48-B ...	3	...	...	...	11	...	3	...	26	1	...	...	11	6	169	249
	49 ...	4	...	...	...	51	1	16	3	39	2	13	...	64	21	216	398
	50-A ...	6	...	5	7	12	...	1	...	33	2	3	...	21	1	89	163
	Total ...	**13**	...	**5**	**7**	**74**	**1**	**20**	**3**	**98**	**5**	**16**	...	**96**	**28**	**474**	**810**
Locality 4	E. B. 50-B ...	11	...	...	...	19	14	13	...	106	1	1	...	6	13	171	405
	51 ...	...	...	...	...	10	6	...	...	58	1	7	...	29	1	152	314
	Total ...	**11**	...	...	...	**29**	**20**	**13**	...	**164**	2	**8**	...	**35**	**14**	**323**	**719**
Locality 5	E. B. 52 ...	3	...	...	3	18	...	5	2	26	...	7	...	22	1	142	262
	53-A ...	...	...	...	...	8	1	1	...	4	...	1	...	7	...	63	123
	Total ...	3	...	...	3	**26**	1	**6**	**2**	30	...	**8**	...	**29**	**1**	**205**	**385**
Locality 6	E. B. 53-B ...	1	...	...	...	9	...	2	...	13	1	3	...	5	...	142	296
	54 ...	14	...	...	...	26	2	2	3	20	...	10	...	60	11	177	380
	Total ...	**15**	...	...	...	**35**	2	**4**	**3**	**33**	**1**	**13**	...	**65**	**11**	**319**	**676**
Locality 7	E. B. 55 ...	...	...	5	2	1	...	...	1	2	...	...	...	4	1	138	245
8	56 ...	4	...	...	...	15	...	...	...	7	...	...	...	25	2	109	262
	57 ...	5	...	...	1	8	1	...	...	15	...	...	...	12	2	147	406
	58-A ...	1	...	...	...	3	...	...	...	8	...	...	...	2	2	109	255
	Total ...	**10**	...	...	1	**26**	**1**	...	...	**30**	...	...	...	**39**	**6**	**365**	**923**
Locality 9	E. B. 58-B ...	...	...	3	25	6	...	...	...	17	4	...	...	2	5	61	121
	59 ...	...	...	1	57	18	2	1	...	20	1	...	...	15	20	158	360
	Total ...	...	...	4	**82**	**24**	**2**	**1**	...	**37**	**5**	...	...	**17**	**25**	**219**	**481**
Locality 10	E. B. 60 ...	1	...	...	2	11	3	...	...	9	2	1	...	8	8	116	262
	61-A ...	...	...	2	10	4	1	...	...	1	2	1	...	3	1	48	91
	Total ...	**1**	...	**2**	**12**	**15**	**4**	...	...	**10**	**4**	**2**	...	**11**	**9**	**164**	**353**
Locality 11	E. B. 61-B ...	...	...	2	4	8	1	...	...	11	8	3	...	7	14	106	197
	62-A ...	...	...	7	5	1	1	1	...	6	2	1	...	11	...	55	172
	Total ...	...	...	**9**	**9**	**9**	**2**	**1**	...	**17**	**10**	**4**	...	**18**	**14**	**161**	**369**

TOWN

PARAMAKUDI

DIRECTORY

TALUK—(contd.)

Location Code Number	Name of Town	Area in Sq. Miles	Occupied Residential Houses: No. of Houses	Occupied Residential Houses: No. of Households	Total No. of Persons Enumerated: Total	Total No. of Persons Enumerated: Males	Total No. of Persons Enumerated: Females	Scheduled Castes: M	Scheduled Castes: F	Scheduled Tribes: M	Scheduled Tribes: F	Literate and Educated Persons: M	Literate and Educated Persons: F	Total Workers (A-I to A-IX): M	Total Workers (A-I to A-IX): F	A-I: M	A-I: F	A-II: M	A-II: F
1	2	3	4	5	6	7	8	9	10	11	12	13	14	15	16	17	18	19	20
31	Illayangudi (P)—(*contd.*)																		
	Locality 12 E. B. 62-B	...	52	52	186	61	125	...	...	...	...	38	42	23	24	11	9	2	9
	63	...	113	113	454	187	267	...	...	...	...	111	107	73	161	23	45	46	115
	Total ...	...	**165**	**165**	**640**	**248**	**392**	...	...	...	...	**149**	**149**	**96**	**185**	**34**	**54**	**48**	**124**
	Locality 13 E. B. 64	...	144	160	756	320	436	170	199	...	...	126	23	176	152	131	115	18	30
	65-A	...	42	53	165	57	108	1	...	...	...	36	45	24	29	10	15	4	14
	Total ...	...	**186**	**213**	**921**	**377**	**544**	**171**	**199**	...	...	**162**	**68**	**200**	**181**	**141**	**130**	**22**	**44**
	Locality 14 E. B. 65-B	...	27	27	123	34	89	...	...	...	...	25	34	18	21	2	10	9	11
	66	...	125	135	620	294	326	65	66	...	...	154	62	129	30	44	25	18	...
	Total ...	...	152	**162**	**743**	**328**	**415**	**65**	**66**	...	...	**179**	**96**	**147**	**51**	**46**	**35**	**27**	**11**
	Town total ...	**6·50**	**2,712**	**3,243**	**14,433**	**5,924**	**8,509**	**399**	**416**	...	...	**3,470**	**2,806**	**2,236**	**955**	**493**	**341**	**184**	**255**
95	Paramakudi (P) ... P. M. H. T. L. D. Hos. Mcw. Mp. Rly. R. Pt. S. Pw. Tk. Riv. Ea. E. Vh. Cs. B.																		
	Locality 1 E. B. 150	...	103	110	513	252	261	...	...	...	...	168	54	152	45	29	8	3	4
	2 151	...	99	99	407	203	204	3	2	...	...	164	67	109	10	33	9	...	...
	152	...	111	118	560	273	287	227	240	...	...	103	20	158	52	34	2	30	6
	153	...	103	121	609	350	259	84	14	...	...	279	121	116	22	5	...	1	...
	154	...	104	111	502	245	257	...	...	...	...	145	81	115	17	27	6	...	...
	155	...	108	151	622	313	309	...	...	...	...	248	199	152	15	9	...	1	...
	156	...	102	131	572	284	288	85	85	...	...	175	139	135	6	12	...	...	...
	Total ...	...	**627**	**731**	**3,272**	**1,668**	**1,604**	**399**	**341**	...	...	**1,114**	**627**	**785**	**132**	**120**	**17**	**32**	**6**
	Locality 3 E. B. 157	...	92	112	577	263	314	...	...	...	...	198	191	113	16	3	...	1	...
	158	...	145	147	632	309	323	...	...	...	...	242	155	159	15	...	...	1	...
	159	...	135	144	672	338	334	52	48	...	...	228	101	183	22	...	...	...	...
	160	...	104	147	650	312	338	164	179	...	...	142	59	171	50	3	...	...	...
	161	...	91	92	399	201	198	...	...	...	...	163	98	103	22	...	...	...	...
	162	...	123	166	801	415	386	...	...	...	...	317	179	187	17	...	...	1	...
	Total ...	...	**690**	**808**	**3,731**	**1,838**	**1,893**	**216**	**227**	...	...	**1,290**	**783**	**916**	**142**	**6**	...	**3**	...
	Locality 4 E. B. 163	...	117	171	779	390	389	...	...	...	...	319	185	202	24	1	...	...	...
	164 ...	...	113	132	643	334	309	...	...	...	...	224	122	154	17	...	...	...	...
	165-A	...	41	50	235	134	101	1	2	...	...	116	60	73	3	...	...	...	...
	Total ...	...	**271**	**353**	**1,657**	**858**	**799**	**1**	**2**	...	...	**659**	**367**	**429**	**44**	**1**	...	...	...
	Locality 5 E. B. 165-B	...	5	5	26	23	3	...	...	...	...	17	...	19	...	...	...	...	...
	166	...	119	164	743	359	384	...	...	...	...	252	123	205	37	8	4	...	...

TOWN

PARAMAKUDI

DIRECTORY

TALUK—(contd.)

Location Code Number	Name of Town	A-III M	A-III F	A-IV M	A-IV F	A-V M	A-V F	A-VI M	A-VI F	A-VII M	A-VII F	A-VIII M	A-VIII F	A-IX M	A-IX F	B-X Non-workers M	B-X Non-workers F
1	2	21	22	23	24	25	26	27	28	29	30	31	32	33	34	35	36
31	Illayangudi (P)—(*concld.*)																
	Locality 12 E. B. 62-B ...	...	...	2	1	...	...	...	1	7	3	...	...	1	1	38	101
	63 ...	...	...	...	...	...	...	...	...	...	...	1	...	3	1	114	106
	Total ...	...	...	**2**	**1**	...	...	...	**1**	**7**	**3**	**1**	...	**4**	**2**	**152**	**207**
	Locality 13 E. B. 64 ...	...	...	...	1	16	1	6	3	3	2	1	...	1	...	144	284
	65-A ...	2	...	...	...	2	...	4	...	...	...	...	...	2	...	33	79
	Total ...	**2**	...	...	**1**	**18**	**1**	**10**	**3**	**3**	**2**	**1**	...	**3**	...	**177**	**363**
	Locality 14 E. B. 65-B ...	...	...	...	...	...	...	5	...	1	...	...	...	1	...	16	68
	66 ...	...	...	27	1	...	...	3	...	5	1	...	...	32	3	165	296
	Total ...	...	...	**27**	**1**	...	...	8	...	6	1	...	...	**33**	**3**	**181**	**364**
	Town Total ...	**59**	**1**	**54**	**119**	**364**	**37**	**64**	**17**	**550**	**54**	65	...	**403**	**131**	**3,688**	**7,554**
95	Paramakudi (P)—(*contd.*)																
	Locality 1 E. B. 150 ...	4	...	45	23	9	...	10	7	19	...	6	...	27	3	100	216
	2 151 ...	2	...	...	...	13	...	3	...	7	...	1	...	50	1	94	194
	152 ...	7	...	...	9	17	1	8	...	2	...	5	...	55	34	115	235
	153 ...	3	...	...	...	8	...	19	1	7	2	9	1	64	18	234	237
	154 ...	6	...	1	1	6	...	8	1	11	...	5	...	51	9	130	240
	155 ...	7	...	...	...	4	...	8	...	14	...	3	...	106	15	161	294
	156 ...	...	...	1	1	7	2	2	...	6	...	2	...	105	13	149	272
	Total ...	**25**	...	**2**	**11**	**55**	**3**	**48**	**2**	**47**	**2**	**25**	**1**	**431**	**90**	**883**	**1,472**
	Locality 3 E. B. 157 ...	3	...	1	...	16	...	5	...	31	...	4	...	49	16	150	298
	158 ...	1	...	1	...	19	...	4	...	43	2	8	...	82	13	150	308
	159 ...	2	...	...	...	49	3	6	6	36	3	34	1	56	9	155	312
	160 ...	14	2	45	39	29	2	6	6	11	...	14	...	49	1	141	288
	161 ...	...	...	...	...	31	...	1	...	10	3	16	...	45	19	98	176
	162 ...	1	...	2	...	63	...	7	3	54	8	14	...	45	6	228	369
	Total ...	**21**	**2**	**49**	**39**	**207**	**5**	**29**	**15**	**185**	**16**	**90**	**1**	**326**	**64**	**922**	**1,751**
	Locality 4 E. B. 163 ..	6	...	15	6	42	...	4	3	74	7	7	...	53	8	188	365
	164 ...	4	...	...	...	21	...	2	...	55	8	4	...	68	9	180	292
	165-A ...	...	...	...	...	12	...	3	...	9	1	3	...	46	2	61	98
	Total ...	**10**	...	**15**	**6**	**75**	...	**9**	**3**	**138**	**16**	**14**	...	**167**	**19**	**429**	**755**
	Locality 5 E. B. 165-B ...	...	...	...	...	1	...	...	...	3	...	...	...	15	...	4	3
	166 ...	1	1	24	22	22	...	2	...	101	4	2	...	45	6	154	347

TOWN

PARAMAKUDI

DIRECTORY

TALUK—(contd.)

Location Code Number	Name of Town	Area in Sq. Miles	Occupied Residential Houses: No. of Houses	Occupied Residential Houses: No. of Households	Total No. of Persons Enumerated: Total	Total No. of Persons Enumerated: Males	Total No. of Persons Enumerated: Females	Scheduled Castes: M	Scheduled Castes: F	Scheduled Tribes: M	Scheduled Tribes: F	Literate and Educated Persons: M	Literate and Educated Persons: F	Total Workers (A-I to A-IX): M	Total Workers (A-I to A-IX): F	A–I: M	A–I: F	A–II: M	A–II: F
1	2	3	4	5	6	7	8	9	10	11	12	13	14	15	16	17	18	19	20
95	Paramakudi (P)—(*contd.*)																		
	Locality 5 E. B. 167	...	144	144	651	316	335	2	...	...	...	218	103	192	52	...	...	...	...
	168	...	108	165	761	358	403	...	...	...	...	275	139	199	31	...	...	...	...
	Total ...	...	**376**	**478**	**2,181**	**1,056**	**1,125**	**2**	...	...	...	**762**	**355**	**615**	**120**	**8**	**4**	...	...
	Locality 6 E. B. 169	...	96	133	609	296	313	...	...	...	...	238	112	158	1	...	...	...	...
	170	...	70	77	333	165	168	7	13	...	...	121	45	103	8	...	...	...	...
	171	...	70	98	419	199	220	...	...	...	...	127	71	121	59	1	...	...	...
	172-A	...	3	3	21	10	11	...	...	...	...	8	6	5	2	...	...	...	...
	Total ...	...	**239**	**311**	**1,382**	**670**	**712**	**7**	**13**	...	...	**494**	**234**	**387**	**70**	**1**	...	...	...
	Locality 7 E. B. 172-B	...	40	44	256	126	130	7	9	...	...	94	47	76	5	...	...	...	...
	173-A	...	28	28	160	81	79	...	...	...	...	70	36	52	8	3	...	2	...
	174	...	51	67	335	165	170	...	...	...	...	122	49	48	...	...	...	...	...
	Total ...	...	**119**	**139**	**751**	**372**	**379**	**7**	**9**	...	...	**286**	**132**	**176**	**13**	**3**	...	**2**	...
	Locality 8 E. B. 175	...	81	82	292	138	154	...	...	...	...	128	69	98	11	...	...	...	...
	176	...	153	153	676	339	337	...	...	...	...	243	91	201	87	1	...	...	...
	177	...	125	207	875	449	426	...	...	...	...	364	174	259	118	1	...	...	...
	178	...	144	144	622	312	310	...	...	...	...	245	143	178	125	...	...	...	...
	Total ...	...	**503**	**586**	**2,465**	**1,238**	**1,227**	...	...	...	...	**980**	**477**	**736**	**341**	**2**	...	...	...
	Locality 9 E. B. 179	...	114	188	846	428	418	...	...	...	...	324	149	239	57	6	2	...	...
	180	...	114	191	838	408	430	...	...	...	...	303	169	223	66	5	1	...	...
	181	...	94	141	660	325	335	...	...	...	...	232	109	192	51	...	...	...	...
	Total ...	...	**322**	**520**	**2,344**	**1,161**	**1,183**	...	...	...	...	**859**	**427**	**654**	**174**	**11**	**3**	...	...
	Locality 10 E. B. 182	...	89	116	503	246	257	...	...	...	...	193	106	138	43	1	...	...	...
	183	...	113	171	772	378	394	...	...	...	...	280	128	229	102	1	...	...	...
	184	...	106	162	719	342	377	...	...	...	...	260	134	208	157	1	...	...	...
	Total ...	...	**308**	**449**	**1,994**	**966**	**1,028**	...	...	...	...	**733**	**368**	**575**	**302**	**3**	...	...	...
	Locality 11 E. B. 185	...	66	84	423	210	213	...	...	...	...	140	57	128	57	...	...	...	...
	186	...	120	179	914	476	438	...	...	...	...	366	121	247	169	...	...	...	...
	187	...	106	146	892	432	460	...	...	...	...	317	140	250	159	1	...	...	...
	Total ...	...	**292**	**409**	**2,229**	**1,118**	**1,111**	...	...	...	...	**823**	**318**	**625**	**385**	**1**	...	...	...
	Locality 12 E. B. 188	...	116	199	787	374	413	...	...	...	...	249	96	236	143	...	...	...	...
	189	...	107	191	884	433	451	...	...	...	...	334	132	283	161	2	...	...	...
	190	...	130	130	781	525	256	154	61	...	...	421	80	161	71	2	...	...	...
	173-B	...	45	97	397	189	208	...	...	...	...	149	63	118	115	...	...	...	...
	Total ...	...	**398**	**617**	**2,849**	**1,521**	**1,328**	**154**	**61**	...	...	**1,153**	**371**	**798**	**490**	**4**	...	...	...
	Town Total ...	**2·50**	**4,248**	**5,511**	**25,368**	**12,718**	**15,026**	**786**	**653**	...	...	**9,321**	**4,523**	**6,848**	**2,258**	**189**	**32**	**40**	**10**

TOWN

PARAMAKUDI

DIRECTORY

TALUK—(contd.)

Location Code Number	Name of Town	A-III M	A-III F	A-IV M	A-IV F	A-V M	A-V F	A-VI M	A-VI F	A-VII M	A-VII F	A-VIII M	A-VIII F	A-IX M	A-IX F	B-X Non-workers M	B-X Non-workers F
1	2	21	22	23	24	25	26	27	28	29	30	31	32	33	34	35	36
95	Paramakudi (P)—(*concld.*)																
	Locality 5 E. B. 167 ...	1	...	67	41	24	...	...	...	71	3	6	...	23	8	124	283
	168 ...	...	...	44	22	18	2	1	1	129	4	...	...	7	2	159	372
	Total ...	**2**	**1**	**135**	**85**	**65**	**2**	3	1	304	11	8	...	90	16	**441**	**1,005**
	Locality 6 E. B. 169 ...	1	...	1	...	7	...	11	...	106	...	...	...	32	1	138	312
	170 ...	1	...	...	...	24	1	...	...	33	1	16	...	29	6	62	160
	171 ...	1	...	11	42	6	...	2	...	64	1	1	...	35	16	78	161
	172-A ...	...	...	...	2	1	...	...	...	4	...	...	...	...	...	5	9
	Total ...	**3**	...	**12**	**44**	**38**	**1**	13	...	**207**	**2**	**17**	...	**96**	23	**283**	642
	Locality 7 E. B. 172-B ...	...	...	...	...	10	...	2	...	39	...	4	...	21	5	50	125
	173-A ...	...	...	2	3	4	...	1	...	17	2	1	...	22	3	29	71
	174 ...	...	...	...	...	3	...	...	...	38	...	...	...	7	...	117	170
	Total ...	...	...	**2**	**3**	**17**	...	3	...	**94**	2	5	...	**50**	8	**196**	**366**
	Locality 8 E. B. 175 ...	2	...	...	...	15	4	2	...	22	2	11	...	46	5	40	143
	176 ...	1	1	50	60	23	6	2	1	76	15	28	...	20	4	138	230
	177 ...	4	4	53	107	22	1	1	...	145	3	2	...	31	3	190	308
	178 ...	2	...	92	117	14	1	...	...	36	1	3	...	31	6	134	185
	Total ...	**9**	**5**	**195**	**284**	**74**	**12**	5	1	**279**	**21**	**44**	...	**128**	18	**502**	**886**
	Locality 9 E. B. 179 ...	1	...	80	49	13	2	1	...	104	2	2	...	32	2	189	361
	180 ...	...	...	116	56	12	1	5	1	60	6	4	...	21	1	185	364
	181 ...	2	...	56	37	51	4	3	1	30	5	13	...	37	4	133	284
	Total ...	3	...	**252**	**142**	**76**	**7**	9	2	**194**	**13**	**19**	...	**90**	**7**	**507**	**1,009**
	Locality 10 E. B. 182 ...	2	...	67	31	18	1	1	1	26	3	1	...	22	7	108	214
	183 ...	...	...	195	101	2	1	2	...	13	...	...	...	16	...	149	292
	184 ...	...	..	153	141	10	3	1	1	26	7	2	...	15	5	134	220
	Total ...	2	...	**415**	**273**	**30**	**5**	4	2	65	**10**	3	...	53	12	**391**	**726**
	Locality 11 185 ...	4	...	33	26	29	2	3		44	27	2	...	13	1	82	156
	186 ...	1	...	205	169	5	...	1			...	1	...	14	...	229	269
	187 ...	...	...	180	156	15	...	1	...	20	...	4	...	29	2	182	301
	Total ...	5	...	**418**	**352**	**49**	**2**	5	1	84	27	7	...	56	3	**493**	**726**
	Locality 12 E. B. 188 ...	...	...	197	142	8	1	5	...	7	...	...	...	19	...	138	270
	189 ...	...	...	234	161	25	...	...	...	3	...	...	...	19	...	150	290
	190 ...	3	1	38	38	26	3	11	2	14	5	19	...	48	22	364	185
	173-B ...	...	...	112	115	3	...	...	...	1	...	...	...	2	...	71	93
	Total ...	3	1	**581**	**456**	**62**	**4**	16	2	25	5	19	...	**88**	**22**	**723**	**838**
	Town Total ...	**87**	**9**	**2,121**	**1,718**	**757**	**41**	**154**	**36**	**1,641**	**125**	**257**	**2**	**1,602**	**285**	**5,870**	**10,392**

TOWN

PARAMAKUDI

DIRECTORY

TALUK—(contd.)

Location Code Number	Name of Town		Area in Sq. Miles	Occupied Residential Houses: No. of Houses	Occupied Residential Houses: No. of Households	Total No. of Persons Enumerated: Total	Total No. of Persons Enumerated: Males	Total No. of Persons Enumerated: Females	Scheduled Castes: M	Scheduled Castes: F	Scheduled Tribes: M	Scheduled Tribes: F	Literate and Educated Persons: M	Literate and Educated Persons: F	Total Workers (A-I to A-IX): M	Total Workers (A-I to A-IX): F	A-I: M	A-I: F	A-II: M	A-II: F
1	2		3	4	5	6	7	8	9	10	11	12	13	14	15	16	17	18	19	20
99	Emaneswaram (P) ...	P. M. H. L. D. Mcw. Mp. R. S. Pw. Tk. Ea. E.																		
Locality 1	E. B. 194 ...	...	...	133	162	754	365	389	75	79	...	...	190	43	201	20	45	3	7	2
	195 ...	...	...	121	162	727	357	370	...	...	...	...	193	36	223	53	41	1	4	1
	196-A ...	...	...	14	21	105	55	50	...		...	...	38	14	23	...	...	...	...	...
		Total ...		**268**	**345**	**1,586**	**777**	**809**	**75**	**79**	...	...	**421**	**93**	**447**	**73**	**86**	**4**	**11**	**3**
Locality 2	E. B. 196-B ...	...	...	101	148	677	336	341	...	...	...	...	211	49	221	74	...	...	...	...
	197-A ...	...	...	65	100	362	170	192	...	...	...	...	130	41	119	9	...	...	...	...
		Total ...	...	**166**	**248**	**1,039**	**506**	**533**	...	...	...	...	**341**	**90**	**340**	**83**	...	...	...	...
Locality 3	E. B. 197-B ...	...	...	53	82	512	263	249	...	...	...	...	184	47	172	38	2	...	...	...
	198-A ...	...	...	151	151	884	439	445	35	53	...	...	258	83	263	39	19	1	...	...
		Total ...	...	**204**	**233**	**1,396**	**702**	**694**	**35**	**53**	...	...	**442**	**130**	**435**	**77**	**21**	**1**	...	...
Locality 4	E. B. 198-B ...	...	...	64	64	92	44	48	...	...	...	...	30	6	24	4	...	...	...	...
	199 ...	...	...	204	204	1,001	486	515	...	...	...	...	315	96	313	98	...	...	...	...
		Total ...	...	**268**	**268**	**1,093**	**530**	**563**	...	...	...	...	**345**	**102**	**337**	**102**	...	...	...	...
Locality 5	E. B. 200 ...	...	...	157	271	1,189	567	622	...	...	...	...	292	85	383	92	...	...	...	...
6	201 ...	...	...	149	149	705	330	375	...	...	...	...	219	107	176	25	7	1	...	...
	202-A ...	...	...	46	46	229	100	129	...	...	...	...	77	51	50	4	5	...	...	...
		Total ...	...	**195**	**195**	**934**	**430**	**504**	...	...	...	...	**296**	**158**	**226**	**29**	**12**	**1**	...	...
Locality 7	E. B. 202-B ...	...	...	89	130	630	301	329	...	...	...	...	232	105	178	23	26	...	...	...
	203 ...	...	...	160	164	828	394	434	136	151	...	...	137	26	232	87	42	13	...	...
	193 ...	...	...	84	84	458	225	233	...	...	...	...	142	23	120	8	58	1	...	...
		Total ...	...	**333**	**378**	**1,916**	**920**	**996**	**136**	**151**	...	...	**511**	**154**	**530**	**118**	**126**	**14**	...	...
		Town Total ...	**2·50**	**1,591**	**1,938**	**9,153**	**4,432**	**4,721**	**246**	**283**	...	...	**2,648**	**812**	**2,698**	**574**	**245**	**20**	**11**	**3**

TOWN

PARAMAKUDI

DIRECTORY

TALUK—(concld.)

Location Code Number	Name of Town	A-III M	A-III F	A-IV M	A-IV F	A-V M	A-V F	A-VI M	A-VI F	A-VII M	A-VII F	A-VIII M	A-VIII F	A-IX M	A-IX F	B-X Non-workers M	B-X Non-workers F
1	2	21	22	23	24	25	26	27	28	29	30	31	32	33	34	35	36
99	Emaneswaram (P)—(*concld.*)																
	Locality 1 E. B. 194 ...	13	...	50	2	12	1	3	2	10	1	2	...	59	9	164	369
	195 ..	...	...	1 8	48	2	...	10	...	20	2	...	...	18	1	134	317
	196-A ...	...	...	15	...	...	...	1	...	...	...	...	...	7	...	32	50
	Total ...	**13**	...	**193**	**50**	**14**	**1**	**14**	**2**	**30**	**3**	**2**	...	**84**	**10**	**330**	**736**
	Locality 2 E. B. 196-B ...	...	...	216	74	...	...	...	...	1	...	...	...	4	...	115	267
	197-A ...	...	...	108	9	1	...	7	...	2	...	...	...	1	...	51	183
	Total ...	...	...	**324**	**83**	**1**	...	7	...	3	...	...	...	**5**	...	**166**	**450**
	Locality 3 E. B. 197-B ...	...	...	162	37	...	1	...	...	4	...	...	...	4	...	91	211
	198-A	3	...	202	32	20	..	...	...	10	5	1	...	8	1	176	406
	Total ...	**3**	...	364	**69**	**20**	**1**	...	...	**14**	**5**	**1**	...	**12**	**1**	**267**	**617**
	Locality 4 E. B. 198-B ...	...	...	21	3	1	...	...	...	...	1	...	...	2	...	20	44
	199 ...	...	...	293	97	3	...	...	...	14	1	...	...	3	...	173	417
	Total ...	...	...	**314**	**100**	**4**	...	...	...	**14**	**2**	...	...	**5**	...	**193**	**461**
	Locality 5 E. B. 200 ...	...	...	376	92	1	...	1	...	3	...	...	...	2	...	184	530
6	201 ..	1	...	29	5	29	2	6	2	50	6	8	...	46	9	154	350
	202-A ...	...	...	18	3	7	...	1	...	6	1	1	...	12	...	50	125
	Total ...	**1**	...	**47**	**8**	**36**	**2**	**7**	**2**	**56**	**7**	**9**	...	**58**	**9**	**204**	**475**
	Locality 7 E. B. 202-B ...	...	...	67	18	14	1	...	...	39	...	6	...	26	4	123	306
	203 ...	6	...	16	7	12	...	3	...	24	2	1	...	128	65	162	347
	193 ...	...	...	...	...	2	...	4	...	6	...	1	...	49	7	105	225
	Total ...	**6**	...	83	**25**	**28**	**1**	7	...	**69**	**2**	**8**	...	**203**	**76**	**390**	**878**
	Town Total ...	**23**	...	**1,701**	**427**	**104**	**5**	**36**	**4**	**189**	**19**	**20**	...	**369**	**96**	**1,734**	**4,147**

5. RAMANATHAPURAM TALUK

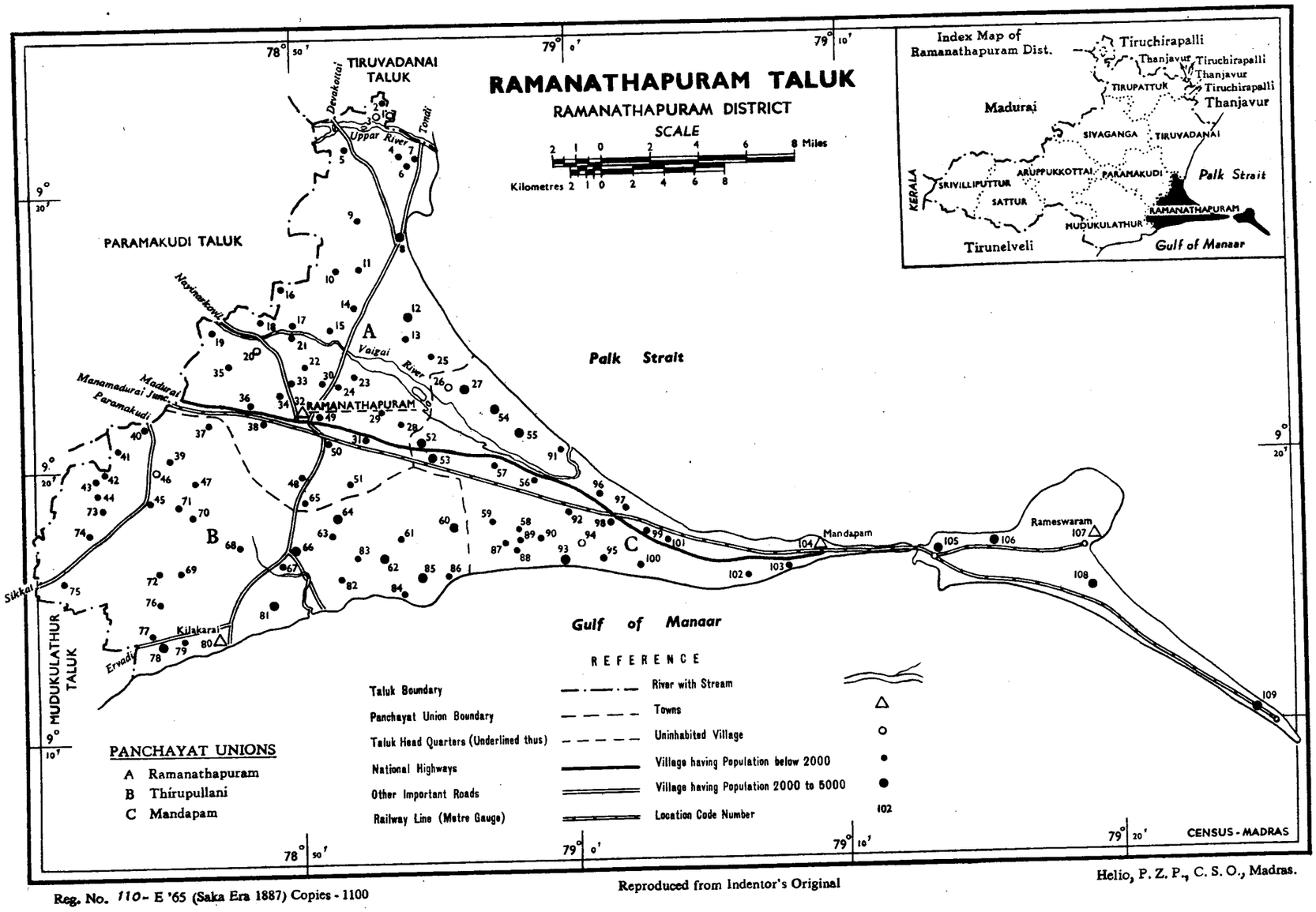

Reg. No. 110- E '65 (Saka Era 1887) Copies - 1100

Reproduced from Indentor's Original

Helio, P. Z. P., C. S. O., Madras.

ALPHABETICAL LIST OF VILLAGES

5. RAMANATHAPURAM TALUK

Sl. No.	Name of village	Location Code Number	Sl. No.	Name of village	Location Code Number
1	Achadi Pirambu (V)	65	40	Landai (V)	37
2	Achuthanvayal (V)	36	41	Malangudi (V)	41
3	Alagankulam (P)	55	42	Mallal (P)	42
4	Alamelendal (V)	9	43	Mallal (V)	43
5	Alangulam (V)	44	44	Manangudi (P)	95
6	Andichiyendal (V)	1	45	Mandapam (V)	103
7	Athangarai (P)	91	46	Mandapam (P)	104
8	Athiyoothu (P)	25	47	Manickaneri (V)	76
9	Athiyoothu (V)	26	48	Mayakulam (V)	78
10	Chittarkottai (P)	12	49	Muthupettai (P)	86
11	Chittarkottai (V)	13	50	Nagachi (P)	92
12	Devipatnam (P)	8	51	Nallirukkai (P)	73
13	Devipatnam (V)	11	52	Nallirukkai (V)	74
14	Dhanuskodi (P)	109	53	Naranamangalam (V)	5
15	Ekkakudi (P)	39	54	Nochiyoorani (V)	100
16	Elamanoor (P)	23	55	Palangulam (V)	24
17	Enmangonandan (P)	96	56	Pallamorekulam (V)	68
18	Irumeni (P)	97	57	Pamban (P)	105
19	Kalari (P)	70	58	Panaiadiendal (V)	75
20	Kalari (V)	71	59	Panaikulam (V)	40
21	Kalimankundu (P)	84	60	Panaikulam (P)	54
22	Kalugoorani (P)	28	61	Pandamangalam (V)	2
23	Kalugoorani (V)	29	62	Pathanendal (V)	7
24	Kanjirankudi (P)	81	63	Pathiratharavai (P)	61
25	Karan (P)	87	64	Perappanvalasai (P)	99
26	Karan (V)	88	65	Peravoor (P)	30
27	Karendal (P)	17	66	Peravoor (V)	31
28	Kargudi (P)	19	67	Periapatnam (P)	85
29	Kavanoor (P)	18	68	Perungulam (V)	56
30	Kavanoor (V)	20	69	Perungulam (P)	57
31	Keelakarai (V)	79	70	Peruvayal (P)	10
32	Keelakarai (P)	80	71	Pirappanvalasai (V)	98
33	Kooriyur (V)	38	72	Pudumadam (P)	93
34	Kulapatham (V)	69	73	Pudumadam (V)	94
35	Kumariendal (V)	16	74	Pullandai (V)	77
36	Kumbaram (P)	59	75	Pullangudi (V)	14
37	Kusavangudi (V)	52	76	Pullangudi (P)	15
38	Kuthakottai (P)	64	77	Ramanathapuram (M)	32
39	Ladanendal (V)	3	78	Rameswaram (P)	107

Sl. No.	Name of village	Location Code Number	Sl. No.	Name of village	Location Code Number
79	Rameswaram (V) ...	108	95	Thoruvalur (P) ...	21
80	Rayasooriamadai (V) ...	48	96	Thoruvalur (V) ...	22
81	Regunathapuram (P) ...	60	97	Tirupullani (P) ...	66
82	Rettaiyoorani (P) ...	58	98	Tirupullani (V) ...	67
83	Rettaiyoorani (V) ...	89	99	Tiruthirakosamangai (P) ...	45
84	Sakkaraikottai (V) ...	49	100	Tiruthirakosamangai (V) ...	46
85	Sakkaraikottai (P) ...	50	101	Uthiravai (P) ...	63
86	Sathakonevalasai (V) ...	101	102	Valantharavai (V) ...	53
87	Soorankottai (V) ...	33	103	Vannangundu (P) ...	62
88	Soorankottai (P) ...	34	104	Vannivayal (V) ...	35
89	Therkutharavai (P) ...	51	105	Vedalai (P) ...	102
90	Tamaraikulam (P) ...	90	106	Velanur (V) ...	72
91	Thangachimadam (P) ...	106	107	Vellamaruchikatti (V) ...	47
92	Therbogi (P) ...	27	108	Vennathur (V) ...	4
93	Thinaikulam (P) ...	82	109	Vennathur (P) ...	6
94	Thinaikulam (V) ...	83			

PANCHAYAT UNION

Sl. No.	L. C. No.	Name of Panchayat	Date of formation	Location Code/Units of 1961 Census constituting the Panchayat formed after 31-3-1960	Persons	Males	Females
1	2	3	4	5	6	7	8
		MANDAPAM PANCHAYAT UNION					
		City Panchayats					
1	107	Rameswaram ...	...	107 Rameswaram	6,801	3,426	3,375
				108 Rameswaram	3,372	1,693	1,679
2	104	Mandapam ...	...	...	6,257	3,103	3,154
		Village Panchayats					
1	106	Thangachimadam ...	...	...	4,511	2,238	2,273
2	104	Mandapam ...	...	...	6,257	3,103	3,154
3	109	Danuskodi ...	...	...	3,173	1,714	1,459
4	105	Pamban ...	1—6—59	105 Pamban	3,234	1,656	1,578
5	103	Mandapam (Marakkayarpattinam) (H) ...	1—10—60	...	1,231	648	583
6	102	Vedalai ...	...	...	1,828	835	993
7	101	Sathakonavalasai ...	1—10—60	Sathakonavalasai	1,254	604	650
8	97	Irumeni ...	...	...	1,715	720	995
9	99	Pirappanvalasai ...	1—6—59	Pirappanvalasai	721	326	395
				98 Pirappanvalasai	105	48	57
10	100	Nochiyoorani ...	13—10—60	Nochiyoorani	519	266	253
11	95	Manangudi ...	...	...	1,101	471	630
12	96	Enmanamkondan ...	1—6—59	Enmanamkondan	1,892	917	975
13	93	Pudumadam ...	...	...	3,529	1,470	2,059
14	92	Kilanagachi ...	...	...	1,158	582	576
15	90	Thamaraikulam ...	1—4—59	Thamaraikulam	980	453	527
16	59	Kumbaram ...	...	...	966	444	522
17	58	Rettai Urani ...	...	...	1,867	850	1,017
18	87	Karan ...	...	...	1,055	493	562
19	88	Karan (Vellariyodai) (H) ...	1—10—60	Karan	728	341	387
20	89	Rettaiyurani (Irutturani) (H) ...	...	Rettaiyurani	456	216	240

PANCHAYAT UNION

Sl. No.	L. C. No.	Name of Panchayat	Date of formation	Location Code/Units of 1961 Census constituting the Panchayat formed after 31-3-1960	Persons	Males	Females
1	2	3	4	5	6	7	8
		MANDAPAM PANCHAYAT UNION—(*concld.*)					
21	56	Perungulam (Sembadaiyarkulam hamlet) ...	7—10—60	Perungulam	749	371	378
22	91	Athangarai ...	...	...	1,656	801	855
23	55	Alagankulam ...	27—8—59	Alagankulam	3,699	1,560	2,139
24	54	Panaikulam ...	1—12—59	Panaikulam	3,896	1,685	2,211
25	57	Perungulam ...	...	...	1,519	603	916
26	53	Valantharavai ...	1—10—60	Valantharavai	4,094	1,927	2,167
27	52	Kusavankudi (Pattanamkathan) ...	1—10—60	Kusavankudi	2,013	905	1,108
28	27	Therbogi ...	1—8—59	...	2,808	1,346	1,462
				Total	**68,887**	**32,712**	**36,175**

TIRUPULLANI PANCHAYAT UNION

City Panchayat

1	80	Kilakarai ...	...	80 Kilakarai	16,860	7,300	9,560

Village Panchayats

1	66	Thirupullani ...	...	79 Kilakarai	1,145	571	574
2		Thathanendal H/O Thirupullani ...	1—10—60	Thirupullani 66 Thathanendal	3,586	1,723	1,863
3		Sethukarai H/O Thirupullani ...	1—10—60	Sethukarai			
4	67	Thirupullani (Koraikuttam H) ...	1—10—60	Thirupullani	365	144	221
5	64	Kuthakottai ...	...	...	2,216	1,069	1,147
6	63	Uthiravai ...	...	...	922	448	474
7	85	Periyapatnam ...	...		3,255	1,610	1,645
8	86	Muthupettai ...	...	...	958	473	485
9	62	Vannangundu ...	...	...	2,250	1,056	1,194
10	61	Pathiratharavai ...	...	...	1,636	797	839

PANCHAYAT UNION

S. No.	L. C. No.	Name of Panchayat	Date of formation	Location Code/Units of 1961 Census constituting the Panchayat formed after 31-3-1960	Persons	Males	Females
1	2	3	4	5	6	7	8
		TIRUPULLANI PANCHAYAT UNION—(*concld.*)					
11	84	Kalimankundu ...	...	...	1,285	656	629
12	82	Thinaikulam ...	...	...	1,290	600	690
13	83	Thinaikulam (Medalodai hamlet) ...	1—9—60	Thinaikulam	724	330	394
14	81	Kanjarangudi ...	...	...	2,983	1,405	1,578
15	68	Pallamorekulam (Thillendal H) ...	1—10—60	...	1,453	685	768
16	78	Mayakulam ...	...	78 Mayakulam 77 Pullandai	2,274 339	1,094 172	1,180 167
17	45	Thiru Utharakosamangai ...	...	45 Thirutharakosamangai	1,375	617	758
18	42	Mallal ...	...	43 Mallal 42 Mallal 41 Malankudi	84 1,288 629	35 599 316	49 689 313
19	73	Nallirukkai ...	...	73 Nallirukkai 74 Nallirukkai	729 86	329 41	400 45
20	40	Panaikulam ...	15—12—60	...	789	389	400
21	75	Panaiadiendal ...	15—12—60	...	754	381	373
22	39	Ekkakudi ...	...	...	1,260	478	782
23	47	Vallamaruchikatti ...	1—10—60	...	1,701	802	899
24	70	Kalari ...	...	70 Kalari 71 Kalari	960 293	471 139	489 154
25	69	Kulapatham ...	1—9—60	69 Kulapatham	1,152	556	596
26	72	Velamur ...	1—9—60	72 Velamur	1,653	803	850
27	76	Manickaneri ...	1—9—60	76 Manickaneri	529	254	275
28	44	Alangulam ...	1—9—60	44 Alangulam	661	315	346
29	37	Landai ...	1—9—60	37 Landai	1,176	561	615
30	60	Regunathapuram ...	...	...	3,334	1,506	1,838
				Total	**62,004**	**28,725**	**33,279**

PANCHAYAT UNION

Sl. No.	L. C. No.	Name of Panchayat	Date of formation	Location Code/Units of 1961 Census constituting the Panchayat formed after 31-3-1960	Persons	Males	Females
1	2	3	4	5	6	7	8
		RAMANATHAPURAM PANCHAYAT UNION					
		City Panchayats—NIL					
		Village Panchayats					
1	25	Athiyuthu ...	1—9—59	25 Athiyuthu	1,086	415	671
2	36	Achuthanvayal ...	1—6—60	36 Achuthanvayal	806	414	392
3	12	Chittarkottai ...	1—6—59	12 Chittarkottai	3,699	1,526	2,173
				13 Chittarkottai	327	169	158
4	35	Vannivayal (Chithoor) ...	1—6—60	35 Vannivayal	1,052	540	512
5	8	Devipatnam ...	...	8 Devipatnam	3,581	1,539	2,042
6	23	Ilamanur ...	...	23 Ilamanur	576	283	293
				24 Palankulam	23	10	13
7	17	Karendal ...	1—11—59	17 Karendal	1,032	528	504
				16 Kumariyandal	254	128	126
8	19	Karugudi ...	...	19 Karugudi	506	267	239
9	18	Kavanur ...	...	18 Kavanur	1,405	662	743
10	28	Kalugurani ...	1—4—59	28 Kaiugurani	933	458	475
11	29	Kalugurani (Madakottan) ...	15—12—60	29 Kalugurani	585	281	304
12	9	Alamelendal (Madhavanur) ...	1—6—60	9 Hamlet of Alamelendal	1,359	666	693
13	5	Naranamangalam ...	1—6—60	5 Namanamangalam	911	457	454
14	2	Pandamangalam ...	1—4—60	2 Pandamangalam	257	131	126
				4 Vennathur	630	298	332
15	30	Peravur ...	...	30 Peravur	1,093	543	550
				31 Peravur	824	411	413
16	10	Peruvayal ...	1—6—60	10 Peruvayal	990	485	505
17	15	Pullangudi ...	...	15 Pullangudi	821	389	432
				14 Pullangudi	148	66	82

PANCHAYAT UNION

Sl. No.	L. C. No.	Name of Panchayat	Date of formation	Location Code/Units of 1961 Census constituting the Panchayat formed after 31-3-1960	Persons	Males	Females
1	2	3	4	5	6	7	8
		RAMANATHAPURAM PANCHAYAT UNION—(*concld.*)					
18	7	Pathendal ...	1—10—60	7 Pathendal	270	129	141
				38 Kooriyur	951	468	483
19	48	Rayasooriyamadai ...	1—10—60	48 Rayasuriyamadai	1,151	584	567
20	50	Sakkaraikottai ...	...	50 Sakkaraikottai	1,840	735	1,105
				49 Sakkaraikottai	85	43	42
				65 Achadipirambu	87	45	42
21	34	Surakottai ...	...	34 Soorakottai	1,813	867	946
				33 Soorakottai	178	90	88
22	51	Therkutharavai ...	...	51 Therkutharavai	1,689	760	929
23	21	Thoruvalur ...	1—5—59	21 Tharuvulur	1,827	828	999
				22 Tharuvalur	320	155	165
24	11	Devipatnam (Kazhankudi) ...	...	11 Devipatnam	525	248	277
25	6	Vannathur ...	1—4—60	6 Vannathur	813	407	406
				Total	34,447	16,025	18,422

VILLAGE

RAMANATHAPURAM

DIRECTORY

TALUK—(contd.)

Location Code Number	Name of Village/Panchayat			Area in Sq. Miles	Occupied Residential Houses: No. of Houses	Occupied Residential Houses: No. of Households	Total No. of Persons Enumerated: Total	Total No. of Persons Enumerated: Males	Total No. of Persons Enumerated: Females	Scheduled Castes: M	Scheduled Castes: F	Scheduled Tribes: M	Scheduled Tribes: F	Literate and Educated Persons: M	Literate and Educated Persons: F	Total Workers (A-I to A-IX): M	Total Workers (A-I to A-IX): F	A-I: M	A-I: F	A-II: M	A-II: F
1	2			3	4	5	6	7	8	9	10	11	12	13	14	15	16	17	18	19	20
1	Andichiyendal (V)	...	...	0·14					UNIN												
2	Pandamangalam (V)	...	M. R. Pw.	0·28	48	56	257	131	126	HABITED 34	41	...	...	19	...	80	80	72	73	5	7
3	Ladanendal (V)	...	...	0·35					UNIN												
4	Vennathur (V)	...	...	1·08	119	119	630	298	332	HABITED 72	83	...	...	68	5	177	166	67	63	93	102
5	Naranamangalam (V)	...	P. M. R. Pw.	3·94	166	189	911	457	454	96	101	...	...	138	11	254	245	237	230	6	11
6	Vennathur (P)	...	P. M. R. Pw.	1·00	113	169	813	407	406	59	75	...	...	135	57	242	225	208	191	20	33
7	Pathanendal (V)	...	R. Ea. E.	0·35	50	50	270	129	141	7	7	...	...	27	...	79	78	49	39	26	34
8	Devipatnam (P)	...	P. M. H. L. D. Mcw, R. Pt. Pw. Ea. E.	3·80	768	843	3,581	1,539	2,042	153	164	11	22	747	659	612	420	69	44	5	5
9	Alamelendal (V)	...	P. M. R. Pw.	4·32	275	275	1,359	666	693	254	263	...	...	212	21	392	392	381	387	2	1
10	Peruvayal (V)	...	P. M. R. Pw.	2·84	218	221	990	485	505	258	221	...	...	212	40	285	87	219	24	42	60
11	Devipatnam (P)	...	P. M. H. L. D. Mcw. R. Pt. Ea. E.	1·66	108	108	525	248	277	102	104	...	...	90	18	141	132	72	61	1	10
12	Chittarkottai (P)	...	P. M. L. D. Mcw. R. Pw.	5·07	695	727	3,699	1,526	2,173	33	26	...	...	629	672	716	548	194	120	4	6
13	Chittarkottai (V)	...	P. M. L. D. Mcw. R. Pw.	0·41	77	77	327	169	158	148	142	...	...	55	1	92	24	64	5	25	19
14	Pullangudi (V)	...	P. M. R. Pw.	1·38	30	30	148	66	82	36	51	...	...	11	...	37	8	34	8	...	...
15	Pullangadi (P)	...	P. M. R. Pw.	1·85	161	161	821	389	432	161	184	...	...	125	8	215	53	153	12	56	39
16	Kumariendal (V)	...	P. R. Pw.	1·22	50	50	254	128	126	23	17	...	...	43	3	78	55	70	48	2	...
17	Karendal (P)	...	P. R. Pw.	1·31	165	207	1,032	528	504	167	147	...	...	219	53	288	51	224	39	48	11
18	Kavanoor (P)	...	P. M. L. Rhc. R. Pw. Ea. E.	1·99	315	335	1,405	662	743	246	252	...	...	363	114	392	383	215	186	110	149
19	Kargudi (P)	...	P. R. Pw. Tk.	1·19	106	106	506	267	239	35	24	...	...	155	48	166	128	139	113	15	13
20	Kavanoor (V)	...	...	0·48					UNIN												
21	Thoruvalur (P)	...	P. L. R. Pw. Ea. E.	2·41	362	399	1,827	828	999	HABITED 275	290	...	...	411	94	440	562	391	499	30	59
22	Thoruvalur (V)	...	P. E. R. Pw. Ea. E.	0·65	68	70	320	155	165	134	145	...	...	55	10	91	84	48	15	40	69
23	Elamanoor (P)	...	P. R. Pw. Tk.	0·65	112	125	576	283	293	126	156	...	...	135	24	158	163	66	5	77	152
24	Palangulam (V)	...	P. R. Pw. Ea. E.	3·04	4	4	23	10	13	6	11	...	...	3	...	7	4	...	...	7	4
25	Athiyoothu (P)	...	P. M. D. R. Pw. Tk. E.	2·17	240	240	1,086	415	671	89	99	...	...	116	121	208	313	141	280	...	...
26	Athiyoothu (V)	...	P. M. D. R. Pw. Tk. E.	0·13					UNIN												
27	Therbogi (P)	...	P. R. Pw. Ea. E.	2·55	480	502	2,808	1,346	1,462	HABITED 29	47	...	...	598	307	740	481	413	380	6	4
28	Kalugoorani (P)	...	P. M. R. Pw. E.	2·20	198	198	933	458	475	106	99	...	...	182	42	283	256	257	243	2	8
29	Kalugoorani (V)	...	P. M R. Pw. E.	1·71	113	113	585	281	304	59	54	...	...	141	62	138	78	122	73	6	2
30	Peravoor (P)	...	P. R. Pw.	2·46	258	258	1,093	543	550	237	220	...	...	226	68	298	223	137	141	21	65
31	Peravoor (V)	...	P. R. Pw.	1·24	149	149	824	411	413	106	103	...	...	100	30	249	230	188	189	45	39
33	Soorankottai (V)	...	P. M. R. Pw.	1·33	38	38	178	90	88	87	88	...	...	35	8	44	49	23	19	11	28
34	Soorankottai (P)	...	P. M. R. Pw.	3·36	342	366	1,813	867	946	222	281	...	...	389	28	494	18	232	12	188	5
35	Vannivayal (V)	...	P. R. Tk.	2·57	213	219	1,052	540	512	413	376	...	...	215	71	304	283	207	206	36	35
36	Achuthanvayal (V)	...	P. Pw.	1·77	151	165	806	414	392	175	173	...	...	149	42	230	150	144	114	72	31
37	Landai (V)	...	P. R. Pw.	3·92	263	263	1,176	561	615	441	452	...	...	70	6	327	402	305	388	2	9

VILLAGE DIRECTORY

RAMANATHAPURAM TALUK—(contd.)

Location Code Number	Name of Village/Panchayat	A-III M	A-III F	A-IV M	A-IV F	A-V M	A-V F	A-VI M	A-VI F	A-VII M	A-VII F	A-VIII M	A-VIII F	A-IX M	A-IX F	B-X Non-workers M	B-X Non-workers F	Name of the Panchayat in which it is now included with the date of inclusion with other components if any
1	2	21	22	23	24	25	26	27	28	29	30	31	32	33	34	35	36	37
1	Andichiyendal (V)	...							UNIN	HABITED								...
2	Pandamangalam (V)	...	...	...	...	...	...	...	...	...	...	...	...	3	...	51	46	Pandamangalam (P) 1-4-60 included L. C. No. 4
3	Ladanendal (V)	...							UNIN	HABITED								...
4	Vennathur (V)	...	...	...	...	...	3	...	...	...	...	...	...	14	1	121	166	Vennathur (P) merged with L. C.No. 2
5	Naranamangalam (V)	...	...	...	...	...	...	...	...	...	...	...	...	11	4	203	209	Naranamangalam (P) 1-6-60
6	Vennathur (P)	...	7	...	2	...	...	...	1	...	...	1	...	3	1	165	181	...
7	Pathanendal (V)	...	...	...	...	...	...	...	...	...	...	...	...	4	5	50	63	Pathanendal (P) 1-10-60 included L. C. No. 38
8	Devipatnam (P)	...	117	4	16	294	49	...	5	214	29	13	...	124	44	927	1,622	...
9	Alamelendal (V)	...	...	...	...	...	...	...	...	...	...	...	...	9	4	274	301	Alamelendal (P) 1-6-60
10	Peruvayal (V)	...	1	...	2	1	...	...	...	...	...	...	...	21	2	200	418	Peruvayal (P) 1-6-60
11	Devipatnam (P)	...	13	13	3	27	1	...	9	1	18	8	10	...	14	12	107	145	...
12	Chittarkottai (P)	...	47	1	54	338	26	1	4	...	228	34	6	...	153	48	810	1,625	Chitrakottai (P) included L. C. No. 13
13	Chittarkottai (V)	...	...	...	...	...	...	...	...	...	...	...	...	...	3	...	77	134	Chitrakottai (P) merged with L.C. No. 12
14	Pullangudi (P)	...	...	...	...	...	...	...	1	...	...	...	...	...	2	...	29	74	Pullangudi (P) merged with L. C .No. 15
15	Pullangudi (P)	...	...	...	...	...	1	...	...	...	...	...	...	...	5	2	174	379	Pullangudi (P) included L. C. No. 14
16	Kumariendal (V)	...	...	...	2	7	...	...	...	...	...	...	...	...	4	...	50	71	Kumariendal (P) merged with L. C. No. 17
17	Karendal (P)	...	...	...	1	...	1	...	...	...	2	1	...	...	12	...	240	453	Karendal(P) included in L. C. No. 16
18	Kavanoor (P)	...	3	2	3	4	9	...	1	...	7	...	...	...	44	42	270	360	...
19	Kargudi (P)	...	1	...	1	1	4	...	...	...	...	...	1	...	5	1	101	111	...
20	Kavanoor (V)	...							UNIN	HABITED								...
21	Thoruvalur (P)	...	...	...	...	...	2	...	...	...	1	...	1	...	15	4	388	437	Thoruvalur (P) included L. C. No. 22
22	Thoruvalur (V)	...	...	...	...	...	...	...	...	...	...	...	1	...	2	...	64	81	Thoruvalur (P) merged with L.C. No. 21
23	Elamanoor (P)	...	...	...	...	...	2	...	...	...	...	...	...	...	13	6	125	130	Elamanoor (P) included L. C. No. 24
24	Palangulam (V)	...	...	...	...	...	...	...	...	...	...	...	...	...	...	...	3	9	Palankulam (P) merged with L.C. No. 23
25	Athiyoothu (P)	...	17	...	10	1	6	...	2	...	2	2	...	...	30	30	207	358	...
26	Athiyoothu (V)	...							UNIN	HABITED								...
27	Therbogi (P)	...	50	2	56	68	8	...	...	...	44	5	1	...	162	22	606	981	...
28	Kalugoorani (P)	...	11	...	2	3	...	...	1	...	...	...	...	...	10	2	175	219	...
29	Kalugoorani (V)	...	2	...	...	...	...	...	...	...	...	...	...	...	8	3	143	226	Kalugoorani (P) 15-12-60
30	Peravoor (P)	...	7	1	2	2	22	...	6	1	6	1	2	...	95	12	245	327	Peravur (P) included L. C. No. 31
31	Peravoor (V)	...	...	...	...	...	1	...	1	...	1	...	1	...	12	2	162	183	Peravoor (P) merged with L.C. No 30
33	Soorankottai (V)	...	...	...	...	...	1	...	...	...	...	...	...	...	9	2	46	39	Soorankottai (P) merged with L.C. No. 34
34	Soorankottai (P)	...	4	...	...	...	5	...	1	1	9	...	9	...	46	...	373	928	Soorankottai (P) included L. C. No. 33
35	Vannivayal (V)	...	11	1	8	13	1	...	1	...	1	...	2	...	37	28	236	229	Vannivayal (P) 1-6-60
36	Achuthanvayal (V)	...	1	1	1	...	6	4	...	...	...	...	...	...	6	...	184	242	Achuthanvayal (P) 1-6-60
37	Landai (V)	...	2	...	...	...	...	1	10	...	2	...	...	...	6	4	234	213	Landai (P) 1-9-60

VILLAGE

RAMANATHAPURAM

DIRECTORY

TALUK —(contd.

Location Code Number	Name of Village/Panchayat			Area in Sq. Miles	Occupied Residential Houses: No. of Houses	Occupied Residential Houses: No. of Households	Total No. of Persons Enumerated: Total	Total No. of Persons Enumerated: Males	Total No. of Persons Enumerated: Females	Scheduled Castes: M	Scheduled Castes: F	Scheduled Tribes: M	Scheduled Tribes: F	Literate and Educated Persons: M	Literate and Educated Persons: F	Total Workers (A-I to A-IX): M	Total Workers (A-I to A-IX): F	A-I: M	A-I: F	A-II: M	A-II: F
1	2			3	4	5	6	7	8	9	10	11	12	13	14	15	16	17	18	19	20
38	Kooriyur (V)	...	P. R. Pw.	3·50	190	190	951	468	483	237	247	...	...	59	6	290	296	216	238	...	...
39	Ekkakudi (P)	...	P. L. R. Pw E.	1·39	305	305	1,260	478	782	159	153	...	...	257	154	235	283	172	185	3	9
40	Panaikulam (V)	...	P. R. Pw.	1·74	169	169	789	389	400	164	161	...	...	102	5	249	192	229	164	1	1
41	Malangudi (V)	...	P. R. Pw.	1·87	127	129	629	316	313	227	213	...	...	112	2	194	163	184	160	3	...
42	Mallal (P)	...	P. R. Pw.	3·04	284	284	1,288	599	689	294	318	...	...	244	41	344	346	331	342	1	3
43	Mallal (V)	...	P. R. Pw,	0·58	20	20	84	35	49	32	42	...	...	2	...	22	25	21	25	...	...
44	Alangulam (V)	...	P. R. Pw.	3·15	152	152	661	315	346	182	207	...	...	41	1	176	24	166	19	...	1
45	Tiruthirakosamangai (P)	...	P. M. L. D. Mcw. R. Pw. Cs.	3·49	327	328	1,375	617	758	71	81	...	...	412	158	357	227	224	203	12	6
46	Tiruthirakosamangai (V)	...	...	0·32					UNIN-	HABITED											
47	Vellamaruchikatti (V)	...	P. R. Pw. E.	1·77	339	362	1,701	802	899	304	338	...	...	319	99	482	527	387	414	58	103
48	Rayasooriyamadai (V)	...	P. R. Pw.	4·73	268	268	1,151	584	567	340	326	...	...	81	11	375	391	318	341	45	47
49	Sakkaraikottai (V)	...	P. R. Pw. Tk. Ea.	2·07	21	21	85	43	42	43	42	...	...	8	2	19	...	...	...	15	...
50	Sakkaraikottai (P)	...	P. R. Pw. Tk. Ea.	0·59	411	426	1,840	735	1,105	146	138	...	...	365	315	346	191	96	92	103	54
51	Therkutharavai (P)	...	P. R. Pw.	2·07	359	359	1,689	760	929	157	174	...	...	173	40	448	432	341	363	70	60
52	Kusavankudi (V)	...	P. M. L. R. Pw. Ea. E.	1·56	441	487	2,013	905	1,108	281	292	...	...	374	148	486	523	379	350	67	24
53	Valantharavai (V)	...	P. M. L. D. Rly. R. Pw. Ea. E.	2·01	829	849	4,094	1,927	2,167	368	384	...	...	622	202	1,039	1,099	868	947	33	24
54	Panaikulam (P)	...	P. M. H. L. D. Mp. R. Pt. Pw.	3·61	69	828	3,896	1,685	2,211	21	24	...	...	1,109	1,076	670	139	94	25	17	6
55	Alagankulam (P)	...	P. M. H. L. D. Hos. Mcw. Mp. R. Pt. Pw. Ea. E.	3·62	688	777	3,699	1,560	2,139	19	23	...	...	925	701	849	218	184	21	126	13
56	Perungalam (V)	...	P. M. Mcw. R. Pw. Ea. E.	1·21	183	184	749	371	378	2	2	...	...	162	6	234	238	193	58	15	11
57	Perungalam (P)	...	P. M. Mcw. R. Pw. Ea. E.	2·22	353	353	1,519	603	916	11	14	...	...	138	215	277	276	210	125	...	1
58	Rettaiyoorani (P)	...	P. R. Pw.	2·25	365	414	1,867	850	1,017	19	20	...	...	373	116	426	603	349	531	1	...
59	Kumbaram (P)	...	P. R. Pw.	1·57	215	215	966	444	522	...	...	...	...	101	18	245	330	212	261	7	7
60	Regunathapuram (P)	...	P. M. D. Mcw. R. Pw. Ea. E.	3·14	717	756	3,344	1,506	1,838	57	76	...	...	674	238	765	522	637	469	26	19
61	Pathiratharavai (P)	...	P. R. Pw.	1·32	336	336	1,636	797	839	17	28	...	...	242	77	448	496	423	344	8	...
62	Vannangundu (P)	...	P. M. D. R. Pw. Ea. E.	2·82	451	455	2,250	1,056	1,194	16	23	...	...	365	191	562	372	415	290	8	12
63	Uthiravai (P)	...	P. Pw.	1·83	199	199	922	448	474	11	3	...	...	171	35	257	178	233	156	1	5
64	Kuthakottai (P)	...	P. R. Pw.	2·09	417	417	2,216	1,069	1,147	219	208	...	...	189	55	626	297	496	199	68	62
65	Achadipirambu (V)	...	...	2·25	19	19	87	45	42	45	42	...	...	11	6	32	32	14	15	3	1
66	Thirupullani (P)	...	P. M. D. Mcw. Mp. R. Pt. S. Pw. Ea. E.	7·64	761	762	3,586	1,723	1,863	479	480	...	...	649	237	945	525	513	162	6	3
67	Thirupullani (V)	...	P. M. D. Mcw. Mp. R. Pt. S. Pw. Ea. E.	0·57	92	92	365	144	221	...	...	...	...	67	68	55	38	53	37	...	...
68	Pallammorekulam (V)	...	P. R. Pw.	3·11	324	326	1,453	685	768	464	479	...	...	92	14	426	394	325	296	18	41
69	Kulapatham (V)	...	P. R. Pw.	3·76	247	247	1,152	556	596	134	147	...	...	304	63	332	199	299	188	4	3
70	Kalari (P)	...	P. R. Pw.	2·95	202	202	960	471	489	261	238	...	...	46	5	330	372	324	370	...	1
71	Kalari (V)	...	P. R. Pw.	0·36	53	54	293	139	154	76	84	...	...	4	1	89	87	41	11	45	76
72	Velanur (V)	...	...	0·45	295	312	1,653	803	850	570	587	...	...	289	59	448	204	297	34	19	144
73	Nallirukkai (P)	...	P. R. Pw.	3·15	171	180	729	329	400	106	118	...	...	135	106	192	211	154	186	29	22

VILLAGE

RAMANATHAPURAM

DIRECTORY

TALUK—(contd.)

Location Code Number	Name of Village/Panchayat	A-III		A-IV		A-V		A-VI		A-VII		A-VIII		A-IX		B-X Non-workers		Name of the Panchayat in which it is now included with the date of inclusion with other components if any
		M	F	M	F	M	F	M	F	M	F	M	F	M	F	M	F	
1	2	21	22	23	24	25	26	27	28	29	30	31	32	33	34	35	36	37
38	Kooriyur (V)	11	...	...	...	1	...	...	...	3	2	...	...	59	56	178	187	Kooriyur (P) 1-10-60 merged with L. C. No. 7
39	Ekkakudi (P)	3	2	11	8	3	...	1	...	10	3	2	...	30	76	243	499	Ekkakudi (P) 15-12-60 merged with L.C. No. 75
40	Panaikulam (V)	...	...	...	2	2	...	...	...	2	...	...	...	15	25	140	208	Panaikulam (P) 15-12-60
41	Malangudi (V)	...	...	...	...	...	...	...	...	...	...	...	...	7	3	122	150	Malangudi (P) merged L. C. No. 42
42	Mallal (P)	...	...	1	...	3	...	...	...	1	...	...	...	7	1	255	343	Mallal (P) included L.C. No. 41
43	Mallal (V)	...	1	...	...	...	...	...	...	...	...	...	...	...	...	13	24	...
44	Alangulam (V)	...	1	...	1	...	...	...	...	...	...	...	...	8	4	139	322	Alangulam (P) 1-9-60
45	Tiruthirakosamangai (P)	...	2	...	4	...	16	...	15	...	12	...	3	...	69	18	260	531	Thiruthirakosamangai (P) included L.C. No. 46
46	Tiruthirakosamangai (V)	...							UNIN	HABITED								Thiruthirakosamangai (V) merged with L.C. No. 45
47	Vellamaruchikatti (V)	...	4	1	8	3	...	...	...	2	2	...	...	23	4	320	372	Vellamaruchikatti (P) 1-10-60
48	Rayasooriamadai (V)	...	...	...	...	...	...	...	4	1	2	...	...	7	1	209	176	Rayasooriyamadai (P) 1-10-60
49	Sakkaraikottai (V)	...	3	...	1	...	...	...	...	...	...	...	...	...	...	24	42	Sakkaraikottai (P) merged with L.C. No. 50
50	Sakkaraikottai (P)	...	6	...	1	28	6	...	25	27	1	1	...	81	16	389	914	Sakkaraikottai (P) included L.C. Nos. 49 and 65
51	Therkutharavai (P)	...	...	1	...	...	...	...	...	5	...	...	...	32	8	312	497	...
52	Kusavankudi (V)	...	...	...	13	143	1	...	...	13	1	1	...	12	5	419	585	Kusavankudi (P) 1-10-60
53	Valantharavai (V)	...	51	12	3	106	...	...	11	30	3	15	...	28	7	888	1,068	Valantharavai (P) 1-10-60
54	Panaikulam (P)	...	62	2	39	51	32	2	3	48	9	6	...	369	44	1,015	2,072	...
55	Alagankulam (P)	...	75	...	61	88	23	...	8	67	7	4	...	301	89	711	1,921	...
56	Perungalam (V)	...	...	...	9	166	...	...	...	3	2	3	...	11	1	137	140	Perungalam (P) 7-10-60
57	Perungalam (P)	...	19	2	4	113	13	...	1	2	2	1	...	27	33	326	640	...
58	Rettaiyoorani (P)	...	...	...	4	69	33	...	...	13	...	1	...	25	3	424	414	...
59	Kumbaram (P)	...	12	3	5	56	...	...	1	7	3	...	...	1	...	199	192	...
60	Regunathapuram (P)	...	1	...	32	23	...	...	2	32	3	2	...	33	8	741	1,316	...
61	Pathiratharavai (P)	...	...	...	2	147	3	...	...	4	2	...	...	8	3	349	343	...
62	Vannangundu (P)	...	15	...	15	54	35	3	2	29	4	1	...	42	9	494	822	...
63	Uthiravai (P)	...	...	...	11	12	...	...	...	1	...	1	...	10	5	191	296	...
64	Kuthakuttai (P)	...	5	6	43	25	...	...	...	1	...	...	...	13	5	443	850	...
65	Achadipirambu (V)	...	...	...	...	...	...	...	...	...	...	...	...	15	16	13	10	Achadipirambu (P) merged with L.C. No. 50
66	Thirupullani (P)	...	91	8	56	246	22	28	3	72	24	21	...	161	54	778	1,338	...
67	Thirupullani (V)	...	...	...	...	...	...	...	...	...	1	1	...	1	...	89	183	Thirupullani (P) 1-10-60
68	Pallammorekulam (V)	...	22	3	...	34	22	...	...	8	6	2	...	29	14	259	374	Pallammorekulam (P) 1-10-60
69	Kulapatham (V)	...	...	...	8	4	1	...	1	1	...	1	...	17	4	224	397	Kulapatham (P) 1-9-60
70	Kalari (P)	...	...	...	...	...	...	...	...	...	...	1	...	5	1	141	117	Kalari (P) included L.C. No. 71
71	Kalari (V)	...	2	...	...	...	...	...	...	...	...	...	...	1	...	50	67	Kalari (P) merged with L. C. No 70
72	Velanur (V)	...	50	3	...	...	2	...	3	4	1	2	...	71	22	355	646	Velanur (P) 1-9-60
73	Nallirukkai (P)	...	...	...	2	2	...	...	...	1	...	1	...	5	1	137	189	Nallirukkai (P) included L. C. No 74

VILLAGE DIRECTORY

RAMANATHAPURAM TALUK—(contd.)

Location Code Number	Name of Village/Panchayat			Area in Sq. Miles	Occupied Residential Houses: No. of Houses	Occupied Residential Houses: No. of Households	Total No. of Persons Enumerated: Total	Total No. of Persons Enumerated: Males	Total No. of Persons Enumerated: Females	Scheduled Castes: M	Scheduled Castes: F	Scheduled Tribes: M	Scheduled Tribes: F	Literate and Educated Persons: M	Literate and Educated Persons: F	Total Workers (A-I to A-IX): M	Total Workers (A-I to A-IX): F	A-I: M	A-I: F	A-II: M	A-II: F
1	2			3	4	5	6	7	8	9	10	11	12	13	14	15	16	17	18	19	20
74	Nallirukkai (V)	...	P. R. Pw.	2·04	23	23	86	41	45	2	...	...	...	22	...	29	21	27	21	2	...
75	Panaiadiendal (V)	...	P. R. Pw.	4·01	159	166	754	381	373	271	236	...	...	103	9	205	50	199	46	...	...
76	Manickaneri (V)	...	...	5·63	93	93	529	254	275	33	36	...	...	36	3	169	178	164	178	...	...
77	Pullandai (V)	...	P. R. Pw.	2·49	67	67	339	172	167	155	148	...	...	43	2	100	98	99	98	...	...
78	Mayakulam (V)	...	P. R. Pw.	5·41	460	466	2,274	1,094	1,180	127	124	...	...	347	79	546	381	132	53	3	2
79	Keelakarai (V)	...	...	2·54	231	232	1,145	571	574	165	162	...	...	219	47	328	141	121	34	1	
81	Kanjirankudi (P)	...	P. M. Mcw. R. Pw. Ea. E.	5·78	690	690	2,983	1,405	1,578	334	323	...	...	589	247	625	397	230	32	...	1
82	Thinaikulam (P)	...	M. R. Pw.	1·40	271	271	1,290	600	690	11	11	...	...	134	63	294	259	202	153	9	6
83	Thinaikulam (V)	...	M. R. Pw.	0·77	111	147	724	330	394	...	...	...	...	178	65	159	214	116	120	2	3
84	Kalimankundu (P)	...	P. R. Pw.	1·39	225	246	1,285	656	629	12	16	...	...	51	7	307	240	219	141	1	2
85	Periapatnam (P)	...	P. M. H. L. D. R. Pt. Pw. Ea. E.	1·71	612	633	3,255	1,610	1,645	8	6	...	...	788	382	809	504	58	3	4	...
86	Muthupettai (P)	...	...	0·94	129	196	958	473	485	...	...	...	...	246	157	272	111	1	...	83	...
87	Karan (P)	...	P. R. Pw.	2·40	228	228	1,055	493	562	4	3	...	...	91	33	271	323	138	155	11	11
88	Karan (V)	...	P. R. Pw.	1·27	163	163	728	341	387	12	15	...	...	126	42	164	239	134	172	18	6
89	Rettayoorani (V)	...	H. R. Pw.	0·40	102	103	456	216	240	...	...	...	...	123	88	128	163	88	...	...	...
90	Thamaraikulam (P)	...	P. R. Pw.	2·18	225	235	980	453	527	58	60	...	...	227	64	248	352	153	47	61	32
91	Athangarai (P)	...	P. R. Pw.	2·31	356	359	1,656	801	855	16	18	...	...	204	52	468	55	127	12	59	1
92	Nagachi (P)	...	P. R. Pw.	2·89	236	252	1,158	582	576	6	6	...	...	145	16	332	309	159	29	4	...
93	Pudumadam (P)	...	P. M. L. Hos. Mp. R. Pw. Ea. E.	2·93	778	866	3,529	1,470	2,059	24	15	...	...	629	391	770	514	213	56	3	...
94	Pudumadam (V)	...	P. M. L. Hos. Mp. R. Pw. Ea. E.	0·11					UNINHABITED												
95	Manangudi (P)	...	P. M. Mcw. R. Pw.	2·64	249	249	1,101	471	630	12	15	...	...	173	88	245	366	130	107	37	16
96	Enmanangondan (P)	...	P. D. Mcw. R. Pw.	1·58	418	436	1,892	917	975	43	59	...	...	509	223	506	242	91	17	22	21
97	Irumeni (P)	...	P. M. D. Mcw. R. Pw.	1·22	299	407	1,715	720	995	33	29	...	...	282	167	312	271	71	77	3	...
98	Pirappanvalasai (V)	...	P. R. Pw. Ea. E.	0·74	21	21	105	48	57	...	...	...	...	32	12	24	34	13	7	3	...
99	Pirappanvalasai (P)	...	P. R. Pw. Ea. E.	1·48	159	159	721	326	395	17	21	...	...	58	9	159	20	71	2	4	4
100	Nochiyoorani (V)	...	P. R. Pw.	2·64	108	111	519	266	253	...	...	...	...	91	31	171	127	158	116	5	9
101	Sathankonevalasai (V)	...	P. R. Pw.	2·75	255	256	1,254	604	650	6	4	...	...	222	20	331	257	148	109	...	1
102	Vedalai (P)	...	P. M. R. Pw.	2·67	358	392	1,828	835	993	12	16	...	...	396	192	418	325	2	...	6	1
103	Mandapam (V)	...	...	1·97	301	307	1,231	648	583	53	52	...	...	390	148	337	190	...	...	...	...
105	Pamban (P)	...	P. M. L. D Hos. Mcw. Rly. Pt. Tel. Pw. Ei. Ea. E.	3·39	687	687	3,234	1,656	1,578	...	...	...	...	804	327	933	170	4	...	...	...
106	Thangachimadam (P)	...	P. M. L. Mcw. Rly. R. Pt. Pw.	3·39	928	939	4,511	2,238	2,273	17	23	...	...	1,164	602	1,182	195	2	...	1	...
108	Rameswaram (V)	...	P. D. R. Pw.	4·58	714	718	3,372	1,693	1,679	...	...	...	...	766	277	947	151	51	2	...	...
109	Dhanuskodi (P)	...	P. M. L. D. Mcw. Rly. Pt. Tel. S. Pw. E.	2·04	799	834	3,173	1,714	1,459	125	109	...	...	853	339	993	75	...	...	...	...
			Total ...	**230·31**	**27,931**	**29,261**	**135,420**	**63,633**	**71,787**	**11,477**	**11,715**	**11**	**22**	**25,381**	**11,226**	**34,309**	**23,793**	**17,865**	**13,615**	**2,157**	**1,885**

VILLAGE DIRECTORY

RAMANATHAPURAM TALUK—(contd.)

Locaton Code Number	Name of Village/Panchayat		A-III		A-IV		A-V		A-VI		A-VII		A-VIII		A-IX		B-X Non-workers		Name of the Panchayat in which it is now included with the date of inclusion with other components if any
			M	F	M	F	M	F	M	F	M	F	M	F	M	F	M	F	
1	2		21	22	23	24	25	26	27	28	29	30	31	32	33	34	35	36	37
74	Nallikukkai (V)	...	...	...	...	...	...	...	...	...	...	...	...	...	...	...	12	24	Nallirukkai (P) merged with L.C. No. 773
75	Panaiadiendal (V)	...	1	...	...	...	...	...	...	...	1	4	...	...	4	...	176	323	Panayadiendal (P) 15-12-60
76	Manickaneri (V)	...	...	...	2	...	...	...	...	...	...	...	...	...	3	...	85	97	Manickaneri (P) 1-9-60
77	Pullandai (V)	...	...	...	...	...	...	...	...	...	...	...	...	...	1	...	72	69	Pullandai merged with L. C. No. 78
78	Mayakulam (V)	...	104	4	178	290	11	1	14	...	20	1	...	...	84	30	548	799	Mayakulam (P) included L.C. No. 77
79	Keelakurai (V)	...	62	...	4	54	8	...	...	...	45	6	6	...	81	47	243	433	Keelakarai merged with L. C. No. 80
81	Kanjirankudi (P)	...	64	4	139	276	20	2	...	...	66	11	3	...	103	71	780	1,181	...
82	Thinaikulam (P)	...	...	...	39	83	...	...	...	...	14	4	...	...	30	13	306	431	...
83	Thinaikulam (V)	...	...	...	35	90	...	...	...	...	5	...	...	...	1	1	171	180	Thinakulam (P)
84	Kalimangundu (P)	...	53	1	7	95	3	...	...	...	13	1	...	...	1	...	349	389	...
85	Periapatnam (P)	...	566	3	15	440	9	4	...	...	41	19	11	...	105	35	801	1,141	...
86	Muthupettai (P)	...	123	...	5	53	1	...	...	...	11	50	7	...	41	8	201	374	...
87	Karan (P)	...	68	3	28	144	...	...	...	...	7	5	...	...	24	5	222	239	...
88	Karan (V)	...	5	...	2	61	...	...	...	...	1	...	...	...	4	...	177	148	Karan (P) 1-10-60
89	Rettayoorani (V)	...	...	...	37	160	...	...	...	...	...	...	...	...	3	3	88	77	Rettayoorani (P) 1-10-60
90	Thamaraikulam (P)	...	10	...	7	267	...	...	...	...	9	3	...	...	8	3	295	175	...
91	Athangara (P)	...	192	6	1	17	13	...	1	...	28	6	2	...	45	13	333	800	...
92	Nagachi (P)	...	95	3	10	275	...	...	6	...	5	...	5	...	48	2	250	267	...
93	Pudumadam (P)	...	181	6	231	415	7	...	9	2	55	9	2	...	69	26	700	1,545	...
94	Pudumadam (V)	...								UNIN	HABITED								...
95	Manangudi (P)	...	1	1	38	240	7	...	...	...	19	1	...	...	13	1	226	264	...
96	Enmanangondan (P)	...	123	1	27	185	34	...	5	...	96	...	19	...	89	18	411	733	...
97	Irumeni (P)	...	98	2	7	170	5	...	2	...	23	6	7	...	96	16	408	724	...
98	Pirappanvaiasai (V)	...	1	...	5	26	...	...	...	...	1	...	...	...	1	1	24	23	Pierappanvalasai (P) merged with L.C. No. 99
99	Pirappanvalasai (P)	...	39	...	3	5	2	...	...	...	9	1	...	...	31	8	167	375	Pierappanvalasai (P) included L.C. No. 98
100	Nochiyoorani (V)	...	1	...	2	...	...	...	...	...	1	...	...	...	4	2	95	126	Nochiyoorani (P) 13-10-60
101	Sathakonevalasai (V)	...	24	...	8	87	2	...	11	...	12	5	6	...	120	55	273	393	Sathakonevalasai (P) 1-10-60
102	Yedalai (P)	...	139	1	34	230	28	2	1	...	54	66	13	...	141	25	417	668	—
103	Mandapam (V)	...	60	2	1	172	2	8	8	...	15	6	56	...	195	9	311	393	Mandapam (P) 1-10-60
105	Pamban (P)	...	255	26	8	32	30	26	27	1	103	29	270	...	236	56	723	1,408	—
106	Thangachimadam (P)	...	550	47	3	22	36	1	61	...	186	45	37	...	306	80	1,056	2,078	—
108	Rameswaram (V)	...	421	16	45	25	11	2	35	2	121	38	33	...	230	66	746	1,528	Rameswaram (P) merged with L. C. No. 107
109	Dhanushkoti (P)	...	188	...	1	4	22	...	8	...	90	18	289	1	395	52	721	1,384	...
	Total	...	**4,154**	**194**	**1,419**	**6,057**	**617**	**78**	**311**	**8**	**1,985**	**492**	**884**	**1**	**4,917**	**1,463**	**29,374**	**47,994**	

TOWN

RAMANATHAPURAM

DIRECTORY

TALUK—(contd.)

Location Code Number	Name of Town			Area in Sq. Miles	Occupied Residential Houses: No. of Houses	Occupied Residential Houses: No. of Households	Total No. of Persons Enumerated: Total	Total No. of Persons Enumerated: Males	Total No. of Persons Enumerated: Females	Scheduled Castes: M	Scheduled Castes: F	Scheduled Tribes: M	Scheduled Tribes: F	Literate and Educated Persons: M	Literate and Educated Persons: F	Total Workers (A-I to A-IX): M	Total Workers (A-I to A-IX): F	A-I: M	A-I: F	A-II: M	A-II: F
1	2			3	4	5	6	7	8	9	10	11	12	13	14	15	16	17	18	19	20
32	Ramanathapuram (M)	...	P. M. H. L. Hos. Mcw. Mp. Rly. R. Pt. Tel. S. Pw. Ea. E.																		
Locality 1	E. B. 1	...	...	...	89	124	623	290	333	...	...	...	...	235	268	112	18	1	...	...	...
	2	...	...	...	75	93	421	203	218	9	7	...	...	161	165	92	22	4	3	4	5
			Total ...	...	164	217	1,044	493	551	9	7	...	...	396	433	204	40	5	3	4	5
Locality 2	E. B. 3	...	...	...	84	95	436	220	216	1	2	...	...	165	77	113	20	2	...	...	...
	4	...	...	...	83	98	434	199	235	...	...	...	...	173	159	92	21	2	...	...	...
	5	...	...	...	88	88	427	202	225	...	...	...	...	147	101	86	6	...	...	2	...
	6	...	...	...	101	118	600	299	301	2	1	...	...	232	144	136	43	5	1	3	...
			Total ...	...	356	399	1,897	920	977	3	3	...	...	717	481	427	90	9	1	5	...
Locality 3	E. B. 7	...	...	...	80	90	440	214	226	15	14	...	...	161	72	113	13	3	...	1	...
	8	...	...	...	81	98	438	215	223	1	...	...	...	168	136	90	14	2	...	...	...
	9	...	...	...	60	79	471	272	199	...	...	...	...	213	98	83	3	...	...	...	...
			Total ...	...	221	267	1,349	701	648	16	14	...	...	542	306	286	30	5	...	1	...
Locality 4	E. B. 10	...	...	...	108	114	585	290	295	...	...	...	...	223	128	133	12	5	1	...	...
	11	...	...	...	90	96	446	200	246	...	...	...	...	142	106	95	23	1	...	...	...
	12	...	...	...	66	67	351	158	193	...	...	...	...	122	112	70	15	1	...	...	...
	13	...	...	...	105	119	665	353	312	84	74	...	...	230	123	123	43	4	...	...	2
			Total ...	...	369	396	2,047	1,001	1,046	84	74	...	...	717	469	421	93	11	1	...	2
Locality 5	E. B. 14	...	...	...	53	66	464	299	165	1	...	...	...	258	97	78	22	5	...	2	...
	15	...	...	...	77	88	447	236	211	...	...	...	...	191	116	93	19	9	1	...	...
	16	...	...	...	106	106	573	269	304	...	...	...	...	233	163	115	9	...	...	...	...
			Total ...	...	236	260	1,484	804	680	1	...	...	...	682	376	286	50	14	1	2	...
Locality 6	E. B. 17	...	...	...	116	125	755	377	378	...	...	7	3	307	228	164	46	6	1	...	...
	18	...	...	...	65	78	786	313	473	76	48	...	...	271	389	83	8	7	1	...	...
	19	...	...	...	93	93	372	220	152	5	6	...	...	180	73	142	17	...	...	...	...
			Total ...	...	274	296	1,913	910	1,003	81	54	7	3	758	690	389	71	13	2	...	...
Locality 7	E. B. 20	...	...	...	91	117	642	324	318	...	...	...	...	228	154	177	24	...	...	1	...
	21	...	...	...	46	50	260	119	141	2	6	...	...	97	75	57	19	1	...	1	1
			Total ...	...	137	167	902	443	459	2	6	...	...	325	229	234	43	1	...	2	1
Locality 8	E. B. 22	...	...	...	49	61	534	162	372	...	...	...	...	126	293	81	69	...	...	...	...
	23	...	...	...	58	58	442	306	136	11	...	...	...	250	67	58	14	8	2	...	...
	24	...	...	...	105	106	536	252	284	68	71	...	...	165	126	121	71	...	...	...	...
			Total ...	...	212	225	1,512	720	792	79	71	...	...	541	486	260	154	8	2	...	...

TOWN DIRECTORY

RAMANATHAPURAM TALUK—(contd.)

Location Code Number	Name of Town	A-III M	A-III F	A-IV M	A-IV F	A-V M	A-V F	A-VI M	A-VI F	A-VII M	A-VII F	A-VIII M	A-VIII F	A-IX M	A-IX F	B-X Non-workers M	B-X Non-workers F
1	2	21	22	23	24	25	26	27	28	29	30	31	32	33	34	35	36
32	Ramanathapuram (M)																
	Locality 1 E. B. 1 ...	3	...	1	3	1	...	6	...	9	...	15	...	76	15	178	315
	2 ...	...	...	1	1	7	...	4	...	9	1	4	...	59	12	111	196
	Total ...	3	...	2	4	8	...	10	...	18	1	19	...	135	27	289	511
	Locality 2 E. B. 3 ...	2	...	4	2	3	...	46	1	6	6	4	...	46	11	107	196
	4 ...	1	2	...	...	9	3	5	...	12	...	14	...	49	16	107	214
	5 ...	1	...	5	4	9	...	14	...	11	...	7	...	37	2	116	219
	6 ...	5	...	10	21	10	...	4	...	17	1	20	...	62	20	163	258
	Total ...	9	2	19	27	31	3	69	1	46	7	45	...	194	49	493	887
	Locality 3 E. B. 7 ...	2	1	32	4	15	2	18	...	10	1	5	...	27	5	101	213
	8 ...	1	...	1	1	7	...	4	...	19	...	4	...	52	13	125	209
	9 ...	1	...	...	...	11	1	4	...	11	...	5	...	51	2	189	196
	Total ...	4	1	33	5	33	3	26	...	40	1	14	...	130	20	415	618
	Locality 4 E. B. 10 ...	5	...	11	...	23	...	3	...	17	...	7	...	62	11	157	283
	11 ...	...	...	2	...	22	...	9	...	8	...	5	...	48	23	105	223
	12 ...	1	...	...	...	4	3	2	...	13	1	1	...	48	11	88	178
	13 ...	2	1	2	3	5	1	11	...	14	...	21	...	64	36	230	269
	Total ...	8	1	15	3	54	4	25	...	52	1	34	...	222	81	580	953
	Locality 5 E. B. 14 ...	...	1	1	...	2	...	10	...	11	3	4	...	43	18	221	143
	15 ...	...	...	...	...	11	...	2	4	22	...	8	...	41	14	143	192
	16 ...	...		...	...	20	...	4	...	6	...	8	...	77	9	154	295
	Total ...	...	1	1	...	33	...	16	4	39	3	20	...	161	41	518	630
	Locality 6 E. B. 17 ...	5	...	...	15	23	6	9	2	36	1	17	...	68	21	213	332
	18 ...	...	...	...	...	10	...	2	...	20	1	7	...	37	6	230	465
	19 ...	1	...	...	...	33	1	5	...	31	1	10	...	62	15	78	135
	Total ...	6	...	...	15	66	7	16	2	87	3	34	...	167	42	521	932
	Locality 7 E. B. 20 ...	...	...	...	6	12	...	2	...	97	7	8	...	57	11	147	294
	21 ...	...	1	...	2	8	1	3	1	19	3	5	...	20	10	62	122
	Total ...	...	1	...	8	20	1	5	1	116	10	13	...	77	21	209	416
	Locality 8 E. B. 22 ...	...	...	...	...	2	...	...	...	22	...	9	...	48	69	81	303
	23 ...	1	...	...	...	...	...	...	...	11	1	1	...	37	11	248	122
	24 ...	...	...	18	36	9	...	1	...	11	...	6	...	76	35	131	213
	Total ...	1	...	18	36	11	—	1	...	44	1	16	...	161	115	460	638

TOWN

RAMANATHAPURAM

DIRECTORY

TALUK—(contd.)

Location Code Number	Name of Town	Area in Sq. Miles	Occupied Residential Houses: No. of Houses	Occupied Residential Houses: No. of Households	Total No. of Persons Enumerated: Total	Total No. of Persons Enumerated: Males	Total No. of Persons Enumerated: Females	Scheduled Castes: M	Scheduled Castes: F	Scheduled Tribes: M	Scheduled Tribes: F	Literate and Educated Persons: M	Literate and Educated Persons: F	Total Workers (A-I to A-IX): M	Total Workers (A-I to A-IX): F	A-I: M	A-I: F	A-II: M	A-II: F
1	2	3	4	5	6	7	8	9	10	11	12	13	14	15	16	17	18	19	20
32	Ramanathapuram (M)—(*contd.*)																		
Locality 9	E. B. 25	...	63	65	322	163	159	...	...	...	...	104	51	84	22	6	...	...	...
	26	...	70	80	421	223	198	31	22	...	...	159	90	99	16	...	...	...	...
	27	...	81	81	438	230	208	8	12	...	...	161	103	108	11	...	...	...	...
	Total ...	...	**214**	**226**	**1,181**	**616**	**565**	**39**	**34**	...	...	**424**	**244**	**291**	**49**	**6**	...	...	...
Locality 10	E. B. 28	...	90	95	515	281	234	...	...	...	...	206	110	139	19	8	...	...	1
	29	...	74	75	400	206	194	...	...	...	...	147	82	103	17	...	...	...	...
	30	...	60	67	482	199	283	11	9	...	...	106	86	101	72	3	1	20	5
	31	...	109	109	610	284	326	36	46	...	...	174	104	138	108	6	3	15	40
	32	...	78	78	393	200	193	52	46	...	...	144	71	91	15	2	...	1	...
	Total ...	...	**411**	**424**	**2,400**	**1,170**	**1,230**	**99**	**101**	...	...	**777**	**453**	**572**	**231**	**19**	**4**	**36**	**46**
Locality 11	E. B. 33	...	108	130	647	314	333	9	9	...	...	187	87	149	33	4	1	...	...
	34	...	98	98	380	186	194	186	194	...	...	12	6	116	50	...	...	...	...
	35	...	91	101	438	217	221	...	...	...	...	148	51	130	33	11	2	...	...
	36	...	70	70	354	172	182	...	...	...	...	140	87	62	2	1	...	...	...
	Total ...	...	**367**	**399**	**1,819**	**889**	**930**	**195**	**203**	...	...	**487**	**231**	**457**	**118**	**16**	**3**	...	...
Locality 12	E. B. 37	...	54	85	498	245	253	...	...	...	...	192	130	142	59	8	1	...	...
	38	...	74	99	519	257	262	...	...	...	...	215	115	132	4	...	...	...	...
	39	...	78	83	448	212	236	...	...	...	...	171	105	118	13	4	...	...	...
	40	...	89	89	471	239	232	...	...	...	...	182	115	95	16	1	...	...	...
	41	...	78	106	678	327	351	...	...	...	...	282	223	163	14	...	...	...	...
	Total ...	...	**373**	**462**	**2,614**	**1,280**	**1,334**	...	...	...	...	**1,042**	**688**	**650**	**106**	**13**	**1**	...	...
Locality 13	E. B. 42	...	58	75	400	204	196	...	...	...	...	170	64	108	3	...	...	...	...
	43	...	45	61	308	144	164	...	...	...	...	115	61	80	2	...	...	...	...
	44	...	98	114	620	266	354	...	...	...	...	203	190	86	25	5	4	...	2
	Total ...	...	**201**	**250**	**1,328**	**614**	**714**	...	...	...	...	**488**	**315**	**274**	**30**	**5**	**4**	...	**2**
Locality 14	E. B. 45	...	85	98	470	238	232	...	...	...	...	94	19	102	8	2	...	...	...
	46	...	105	123	550	246	304	...	...	...	...	162	107	106	18	...	...	...	...
	47	...	103	115	534	249	285	1	...	...	...	107	42	120	14	5	4	1	1
	48	...	94	123	619	287	332	1	...	...	...	122	35	126	19	...	...	...	...
	49	...	93	105	522	251	271	...	...	...	...	131	57	134	22	26	1	2	...
	Total ...	...	**480**	**564**	**2,695**	**1,271**	**1,424**	2	...	...	...	**616**	**260**	**588**	**81**	33	5	3	1
Locality 15	E. B. 50	...	63	67	300	159	141	56	51	...	...	83	29	96	11	...	...	...	...
	51	...	115	116	569	301	268	...	...	...	...	183	61	141	25	1	...	...	...

TOWN

RAMANATHAPURAM

DIRECTORY

TALUK—(contd.)

Location Code Number	Name of Town	A-III M	A-III F	A-IV M	A-IV F	A-V M	A-V F	A-VI M	A-VI F	A-VII M	A-VII F	A-VIII M	A-VIII F	A-IX M	A-IX F	B-X Non-workers M	B-X Non-workers F
1	2	21	22	23	24	25	26	27	28	29	30	31	32	33	34	35	36
32	Ramanathapnram (M)—(*contd.*)																
	Locality 9 E. B. 25 ...	...	...	1	...	7	3	4	...	36	9	4	...	26	10	79	137
	26 ...	2	...	2	...	12	3	...	...	28	2	5	...	50	9	124	182
	27 ...	1	...	...	...	6	1	...	...	49	3	3	...	49	7	122	197
	Total ...	**3**	...	**3**	...	25	7	**4**	...	**113**	**14**	**12**	...	**125**	**26**	**325**	**516**
	Locality 10 E. B. 28 ...	2	...	10	1	17	4	5	...	54	4	18	...	25	9	142	215
	29 ...	1	...	1	1	37	1	2	...	37	11	10	...	15	4	103	177
	30 ...	...	1	8	5	1	3	2	...	25	5	3	...	39	52	98	211
	31 ...	...	...	26	44	6	2	5	...	33	3	10	...	37	16	146	218
	32 ...	1	...	14	3	8	3	2	...	31	5	11	...	21	4	109	178
	Total ...	**4**	**1**	**59**	**54**	**69**	**13**	**16**	...	**180**	**28**	**52**	...	**137**	**85**	**598**	**999**
	Locality 11 E. B. 33 ...	6	1	4	5	14	3	23	1	37	9	15	...	46	13	165	300
	34 ...	...	...	...	...	4	...	...	...	5	...	1	...	106	50	70	144
	35 ...	2	...	2	4	6	...	44	1	15	...	9	...	41	26	87	188
	36 ...	...	...	...	...	7	...	2	...	33	...	4	...	15	2	110	180
	Total ...	**8**	**1**	**6**	**9**	**31**	**3**	**69**	**2**	**90**	**9**	**29**	...	**208**	**91**	**432**	**812**
	Locality 12 E. B. 37 ...	...	...	5	54	9	...	...	...	101	1	2	...	17	3	103	194
	38 ...	...	...	...	...	7	...	...	...	121	1	...	...	4	3	125	258
	39 ...	...	1	7	...	23	1	3	...	47	...	5	...	29	11	94	223
	40 ...	...	2	4	1	49	2	10	...	10	2	3	1	18	8	141	216
	41 ...	...	...	...	...	20	3	4	...	122	4	...	...	17	7	164	337
	Total ...	...	**3**	**16**	55	**108**	**6**	**17**	...	**401**	**8**	**10**	**1**	**85**	32	**630**	**1,228**
	Locality 13 E. B. 42 ...	1	...	...	...	5	2	1	...	91	...	3	...	7	1	96	193
	43 ...	...	...	...	1	3	...	...	...	76	...	1	...	...	1	64	162
	44 ...	1	...	1	8	17	6	1	...	36	...	4	...	21	5	180	329
	Total ...	**2**	...	**1**	**9**	**25**	**8**	**2**	...	**203**	...	**8**	...	**28**	**7**	**340**	**684**
	Locality 14 E. B. 45 ...	...	...	...	...	26	...	5	...	29	5	10	...	30	3	136	224
	46 ...	...	...	...	8	59	1	1	1	18	2	5	...	23	6	140	286
	47 ...	4	...	...	...	38	1	2	...	21	4	12	...	37	4	129	271
	48 ...	1	...	...	1	9	...	...	...	69	10	17	...	30	8	161	313
	49	2	...	...	...	10	...	1	...	21	3	30	...	42	18	117	249
	Total ...	**7**	...	...	9	**142**	**2**	**9**	**1**	**158**	**24**	**74**	...	**162**	**39**	**683**	**1,343**
	Locality 15 E. B. 50 ...	...	1	12	4	11	1	10	1	26	4	17	...	20	...	63	130
	51 ...	2	...	3	6	40	1	1	1	43	8	14	...	37	9	160	243

TOWN DIRECTORY

RAMANATHAPURAM TALUK—(contd.)

Location Code Number	Name of Town	Area in Sq. Miles	Occupied Residential Houses: No. of Houses	Occupied Residential Houses: No. of Households	Total No. of Persons Enumerated: Total	Total No. of Persons Enumerated: Males	Total No. of Persons Enumerated: Females	Scheduled Castes: M	Scheduled Castes: F	Scheduled Tribes: M	Scheduled Tribes: F	Literate and Educated Persons: M	Literate and Educated Persons: F	Total Workers (A-I to A-IX): M	Total Workers (A-I to A-IX): F	A-I: M	A-I: F	A-II: M	A-II: F
1	2	3	4	5	6	7	8	9	10	11	12	13	14	15	16	17	18	19	20
32	Ramanathapuram (M)—(*contd.*)																		
	Locality 15 E. B. 52	...	159	160	799	399	400	...	...	...	...	323	185	188	14	6	...	1	...
	53	...	59	63	334	174	160	9	9	...	...	131	70	69	2	2	...	1	...
	54	...	84	84	391	188	203	2	2	...	...	121	76	100	9	...	...	...	...
	55	...	63	65	312	154	158	31	37	...	...	96	39	76	21	...	...	...	...
	Total ...	...	543	555	2,705	1,375	1,330	98	99	...	...	937	460	670	82	9	...	2	...
	Town Total ...	4·50	4,558	5,107	26,890	13,207	13,683	708	666	7	3	9,449	6,121	6,009	1,268	167	27	55	57
80	Kilakarai (P) ... P. M. H. L. Hos. Mcw. R. Pt. Tel. S. Pw. Ea. E.																		
	Locality 1 E. B. 57	...	138	187	873	374	499	...	...	...	...	260	167	174	22	...	...	...	...
	58	...	148	150	686	326	360	...	...	...	...	199	148	160	26	...	...	...	...
	Total ...	...	286	337	1,559	700	859	...	...	...	...	459	315	334	48	...	...	...	...
	Locality 2 E. B. 59	...	161	161	683	229	454	...	...	...	...	140	214	3	...	2	...	...	...
	60	...	106	112	514	179	335	...	...	...	...	119	152	44	16	...	...	...	...
	Total ...	...	267	273	1,197	408	789	...	...	...	...	259	366	47	16	2	...	...	...
	Locality 3 E. B. 61	...	140	141	578	203	375	...	...	...	...	125	137	21	14	2	...	...	...
	62	...	112	112	491	214	277	1	2	...	...	159	157	27	1	...	...	...	...
	Total ...	...	252	253	1,069	417	652	1	2	...	...	284	294	48	15	2	...	...	...
	Locality 4 E. B. 63	...	101	101	472	188	284	...	...	...	...	128	117	44	3	...	...	...	...
	64	...	116	117	678	300	378	...	...	...	...	223	170	59	30	...	...	...	...
	Total ...	...	217	218	1,150	488	662	...	...	...	...	351	287	103	33	...	...	...	...
	Locality 5 E. B 65	...	130	130	476	168	308	3	2	...	...	99	111	37	8	6	...	...	...
	66	...	117	117	561	230	331	...	...	...	...	158	135	33	10	3	...	...	...
	Total ...	...	247	247	1,037	398	639	3	2	...	...	257	246	70	18	9	...	...	...
	Locality 6 E. B. 67	...	74	75	319	114	205	...	...	...	...	61	83	26	12	2	...	1	...
	68	...	92	92	436	178	258	...	...	...	...	132	166	51	1	...	...	...	...
	Total ...	...	166	167	755	292	463	...	...	...	...	193	249	77	13	2	...	1	...
	Locality 7 E. B. 69	...	100	100	491	189	302	...	...	...	...	145	215	67	3	2	...	...	...
	70	...	143	145	743	328	415	62	59	...	...	220	183	144	4	1	...	...	...
	Total ...	...	243	245	1,234	517	717	62	59	...	...	365	398	211	7	3	...	...	...
	Locality 8 E. B. 71	...	107	119	828	392	436	...	...	...	...	297	237	174	55	...	...	...	...
	72	...	126	126	731	297	434	4	5	...	...	191	205	57	48	...	...	...	...
	Total ...	...	233	245	1,559	689	870	4	5	...	...	488	442	231	103	...	...	...	...
	Locality 9 E. B. 73	...	73	78	383	222	161	6	2	...	...	162	76	123	13	...	...	...	...
	74	...	123	137	709	356	353	...	...	...	...	...	...	169	9	...	...	...	...
	75	...	127	128	727	358	369	46	51	...	...	237	84	178	33	...	...	...	...
	Total ...	...	323	343	1,819	936	883	52	53	...	...	399	160	470	55	...	...	...	...

Location Code Number	Name of Town	A-III M	A-III F	A-IV M	A-IV F	A-V M	A-V F	A-VI M	A-VI F	A-VII M	A-VII F	A-VIII M	A-VIII F	A-IX M	A-IX F	B-X Non-workers M	B-X Non-workers F
1	2	21	22	23	24	25	26	27	28	29	30	31	32	33	34	35	36
32	Ramanathapuram (M)—(*concld.*)																
	Locality 15 E. B. 52 ...	2	...	1	...	24	2	9	...	46	5	34	...	65	7	211	386
	53 ...	4	...	1	...	4	...	1	...	10	...	27	...	19	2	105	158
	54 ...	5	...	...	...	13	3	5	...	27	1	32	...	18	5	88	194
	55 ...	...	...	...	...	22	...	2	1	18	15	15	...	19	5	78	137
	Total ...	**13**	**1**	**17**	**10**	**114**	**7**	**28**	**3**	**170**	**33**	**139**	**...**	**178**	**28**	**705**	**1,248**
	Town Total ...	**68**	**12**	**190**	**246**	**770**	**64**	**313**	**14**	**1,757**	**143**	**519**	**1**	**2,170**	**704**	**7,198**	**12,415**
80	Kilakarai (P)—(*contd.*)																
	Locality 1 E. B. 57 ...	13	1	...	7	35	...	2	...	63	4	16	...	45	10	200	477
	58 ...	...	...	...	4	13	...	1	...	32	2	5	...	109	20	166	334
	Total ...	**13**	**1**	**...**	**11**	**48**	**...**	**3**	**...**	**95**	**6**	**21**	**...**	**154**	**30**	**366**	**811**
	Locality 2 E. B. 59 ...	...	...	...	...	...	...	...	...	1	...	...	...	...	...	226	454
	60 ...	...	...	1	...	4	3	...	...	31	3	2	...	6	10	135	319
	Total ...	**...**	**...**	**1**	**...**	**4**	**3**	**...**	**...**	**32**	**3**	**2**	**...**	**6**	**10**	**361**	**773**
	Locality 3 E. B. 61 ...	1	1	...	12	...	...	...	...	9	...	...	...	9	1	182	361
	62 ...	2	...	...	...	3	1	...	...	10	...	...	...	12	...	187	276
	Total ...	**3**	**1**	**...**	**12**	**3**	**1**	**...**	**...**	**19**	**...**	**...**	**...**	**21**	**1**	**369**	**637**
	Locality 4 E. B. 63 ...	...	...	...	...	3	...	...	...	27	...	...	...	14	3	144	281
	64 ...	3	...	...	...	...	...	...	...	18	...	...	...	38	30	241	348
	Total ...	**3**	**...**	**...**	**...**	**3**	**...**	**...**	**...**	**45**	**...**	**...**	**...**	**52**	**33**	**385**	**629**
	Locality 5 E. B. 65 ...	3	...	...	...	1	2	...	...	6	2	...	...	21	4	131	300
	66 ...	1	...	...	1	2	...	...	...	11	2	1	...	15	7	197	321
	Total ...	**4**	**...**	**...**	**1**	**3**	**2**	**...**	**...**	**17**	**4**	**1**	**...**	**36**	**11**	**328**	**621**
	Locality 6 E. B. 67 ...	3	...	1	6	3	...	1	...	7	...	1	...	7	6	88	193
	68 ...	3	...	...	...	...	...	...	...	28	...	2	...	18	1	127	257
	Total ...	**6**	**...**	**1**	**6**	**3**	**...**	**1**	**...**	**35**	**...**	**3**	**...**	**25**	**7**	**215**	**450**
	Locality 7 E. B. 69 ...	...	...	...	...	...	...	...	...	48	...	4	...	13	3	122	299
	70 ...	11	...	...	...	1	...	64	...	40	...	10	3	17	1	184	411
	Total ...	**11**	**...**	**...**	**...**	**1**	**...**	**64**	**...**	**88**	**...**	**14**	**3**	**30**	**4**	**306**	**710**
	Locality 8 E. B. 71 ...	56	...	...	...	...	...	...	...	75	...	15	...	28	55	218	381
	72 ...	3	...	...	...	3	...	...	...	16	...	...	...	35	48	240	386
	Total ...	**59**	**...**	**...**	**...**	**3**	**...**	**...**	**...**	**91**	**...**	**15**	**...**	**63**	**103**	**458**	**767**
	Locality 9 E. B. 73 ...	2	...	1	3	41	1	1	...	30	2	11	...	37	7	99	148
	74 ...	...	...	2	...	58	1	...	...	60	4	22	...	27	4	187	344
	75 ...	17	...	62	25	13	3	4	...	62	4	6	...	14	1	180	336
	Total ...	**19**	**...**	**65**	**28**	**112**	**5**	**5**	**...**	**152**	**10**	**39**	**...**	**78**	**12**	**466**	**828**

TOWN

RAMANATHAPURAM

DIRECTORY

TALUK—(contd.)

Location Code Number	Name of Town	Area in Sq. Miles	Occupied Residential Houses: No. of Houses	Occupied Residential Houses: No. of Households	Total No. of Persons Enumerated: Total	Total No. of Persons Enumerated: Males	Total No. of Persons Enumerated: Females	Scheduled Castes: M	Scheduled Castes: F	Scheduled Tribes: M	Scheduled Tribes: F	Literate and Educated Persons: M	Literate and Educated Persons: F	Total Workers (A-I to A-IX): M	Total Workers (A-I to A-IX): F	A-I: M	A-I: F	A-II: M	A-II: F
1	2	3	4	5	6	7	8	9	10	11	12	13	14	15	16	17	18	19	20
80	Kilakarai (P)—(*contd.*)																		
Locality 10	E. B. 76	...	86	86	529	251	278	...	...	...	...	213	105	129	16	...	...	...	...
	77	...	100	103	480	170	310	...	...	...	...	149	123	45	31	...	...	...	...
	78	...	86	89	469	169	300	...	...	...	...	86	78	65	38	...	...	...	...
	Total ...	...	**272**	**278**	**1,478**	**590**	**888**	...	...	...	...	**448**	**306**	**239**	**85**	...	...	...	...
Locality 11	E. B. 79	...	87	89	422	186	236	...	...	...	...	133	169	77	14	4	...	...	...
	80	...	107	112	612	276	336	...	...	...	...	138	90	88	13	...	...	...	...
	81	...	120	128	610	262	348	...	...	...	...	174	146	73	5	...	...	...	
	Total ...	...	**314**	**329**	**1,644**	**724**	**920**	...	...	...	...	**445**	**405**	**238**	**32**	**4**	...	...	...
Locality 12	E. B. 82	...	111	111	639	324	315	...	...	...	...	186	94	196	6	1	...	...	...
	83	...	97	126	519	236	283	...	...	...	...	152	93	132	2	...	...	...	...
	84	...	117	117	661	301	360	...	...	...	...	156	79	155	2	1	...	...	...
	85	...	113	113	540	280	260	65	63	...	...	193	119	138	3	...	...	...	...
	Total ...	...	**438**	**467**	**2,359**	**1,141**	**1,218**	**65**	**63**	...	...	**687**	**385**	**621**	**13**	**2**	...	...	...
	Town Total ...	**5·41**	**3,258**	**3,402**	**16,860**	**7,300**	**9,560**	**187**	**184**	...	...	**4,635**	**3,853**	**2,689**	**438**	**24**	...	**1**	...
104	Mandapam (P) ... P. M. L. D. Hos. Mcw. Mp. Rly. R. Pt. Tel. S. Pw. Ei. Ea. E.																		
Locality 1	E. B. 178-A	...	55	55	295	147	148	28	31	...	...	57	22	66	12	...	...	...	...
2	178-B	...	168	168	710	371	339	10	14	...	...	235	131	178	...	...	...	...	...
3	179-A	...	8	8	39	25	14	15	6	...	...	15	4	9	1	...	...	...	...
4	179-B	...	115	115	510	249	261	8	6	...	...	178	120	122	4	...	...	...	...
5	180	...	123	142	595	286	309	...	...	...	...	173	84	163	12	9	...	...	..
6	181	...	70	78	342	147	195	...	...	...	...	78	42	67	6	...	...	...	...
7	182	...	73	80	359	190	169	59	52	...	...	91	30	103	18	...	...	...	...
8	183	...	151	152	872	412	460	...	...	...	...	215	95	230	139	2	1	1	1
9	184	...	102	106	465	234	231	46	38	...	...	153	80	136	10	...	...	...	...
10	185-A	...	69	80	352	172	180	...	...	...	...	113	50	94	8	...	...	...	...
11	185-B	...	35	45	244	124	120	...	...	...	...	74	35	59	4	...	...	...	...
12	186-A	...	48	48	228	112	116	...	...	...	...	84	36	63	12	...	...	...	...
13	186-B	...	85	85	422	217	205	19	19	...	...	104	41	125	19	...	...	4	...
14	187-A	...	48	48	212	106	106	8	8	...	...	59	21	58	7	...	...	...	...
15	187-B	...	58	58	352	181	171	107	90	...	...	114	63	66	10	...	...	...	...
16	188	...	53	53	260	130	130	13	11	...	...	102	63	64	11	...	...	...	...
	Town Total ...	**1·31**	**1,261**	**1,321**	**6,257**	**3,103**	**3,154**	**310**	**275**	...	...	**1,845**	**919**	**1,603**	**273**	**11**	**1**	**5**	**1**

TOWN

RAMANATHAPURAM

DIRECTORY

TALUK—(contd.)

Location Code Number	Name of Town		A-III M	A-III F	A-IV M	A-IV F	A-V M	A-V F	A-VI M	A-VI F	A-VII M	A-VII F	A-VIII M	A-VIII F	A-IX M	A-IX F	B-X Non-workers M	B-X Non-workers F
1	2		21	22	23	24	25	26	27	28	29	30	31	32	33	34	35	36
80	Kilakarai (P)—(*concld.*)																	
	Locality 10	E. B. 76 ...	3	...	...	4	1	2	...	...	44	...	81	...	...	10	122	262
		77 ...	1	...	...	17	1	1	1	...	28	...	5	...	9	13	125	279
		78 ...	4	7	3	17	6	9	1	...	41	1	...	...	10	4	104	262
		Total ...	**8**	**7**	**3**	**38**	**8**	**12**	**2**	...	**113**	**1**	**86**	...	**19**	**27**	**351**	**803**
	Locality 11	E. B. 79 ...	11	1	3	...	10	10	5	...	22	...	6	...	16	3	109	222
		80 ...	35	...	1	2	3	3	...	...	36	1	2	...	11	7	188	323
		81 ...	23	...	2	...	7	...	5	...	23	1	2	...	11	4	189	343
		Total ...	**69**	**1**	**6**	**2**	**20**	**13**	**10**	...	**81**	**2**	**10**	...	**38**	**14**	**486**	**888**
	Locality 12	E. B. 82 ...	93	...	...	...	24	3	...	...	66	1	1	...	11	2	128	309
		83 ...	89	...	...	...	19	...	...	...	10	...	5	...	9	2	104	281
		84 ...	100	...	...	...	4	2	4	...	35	...	2	...	9	...	146	358
		85 ...	20	...	...	2	7	...	54	...	8	...	38	...	11	1	142	257
		Total ...	**302**	...	...	**2**	**54**	**5**	**58**	...	**119**	**1**	**46**	...	**40**	**5**	**520**	**1,205**
	Town Total ...		**497**	**10**	76	**100**	**262**	**41**	**143**	...	**887**	**27**	**237**	**3**	**562**	**257**	**4,611**	**9,122**
104	Mandapam (P)—(*concld.*)																	
	Locality 1	E. B. 178-A ...	23	...	3	12	1	...	14	...	1	...	17	...	7	...	81	136
	2	178-B ...	...	...	...	...	85	...	11	...	...	...	73	...	9	...	193	339
	3	179-A ...	...	...	...	1	...	...	...	...	...	...	9	...	...	...	16	13
	4	179-B ...	...	...	...	3	32	...	9	...	...	...	75	1	6	...	127	257
	5	180 ...	18	...	...	...	13	...	3	...	11	1	28	3	81	8	123	297
	6	181 ...	2	...	...	...	6	...	2	...	21	4	14	...	22	2	80	189
	7	182 ...	8	1	2	4	32	...	5	...	4	2	14	...	38	11	87	151
	8	183 ...	105	...	...	133	23	...	1	...	16	...	54	...	28	4	182	321
	9	184 ...	3	...	3	1	9	...	19	...	8	...	39	1	55	8	98	221
	10	185-A ...	5	...	2	...	6	...	9	...	15	3	22	...	35	5	78	172
	11	185-B ...	17	2	4	...	1	...	10	...	...	1	8	...	19	1	65	116
	12	186-A ...	14	...	1	11	5	...	9	...	6	...	7	...	21	1	49	104
	13	186-B ...	22	3	...	3	2	...	3	...	18	2	17	...	59	11	92	186
	14	187-A ...	1	...	...	...	7	1	1	...	12	2	3	...	34	4	48	99
	15	187-B ...	1	...	...	...	...	...	...	...	...	...	2	...	63	10	115	161
	16	188 ...	3	...	...	...	1	...	...	...	2	...	13	...	45	11	66	119
		Town Total ...	**222**	**6**	**15**	**168**	**223**	**1**	**96**	...	**114**	**15**	**395**	**5**	**522**	**76**	**1,500**	**2,881**

TOWN DIRECTORY

RAMANATHAPURAM TALUK—(contd.)

Location Code Number	Name of Town			Area in Sq. Miles	Occupied Residential Houses: No. of Houses	Occupied Residential Houses: No. of Households	Total No. of Persons Enumerated: Total	Total No. of Persons Enumerated: Males	Total No. of Persons Enumerated: Females	Scheduled Castes: M	Scheduled Castes: F	Scheduled Tribes: M	Scheduled Tribes: F	Literate and Educated Persons: M	Literate and Educated Persons: F	Total Workers (A-I to A-IX): M	Total Workers (A-I to A-IX): F	A-I: M	A-I: F	A-II: M	A-II: F
1	2			3	4	5	6	7	8	9	10	11	12	13	14	15	16	17	18	19	20
107	Rameswaram (P)	...	P. M. H. L. D. Hos. Mcw. Mp. Rly. R. Pt. Tel. S. Pw. E.																		
	Locality 1 E. B. 200	...	...	...	50	50	201	107	94	...	...	...	...	84	62	60	...	...	...	...	...
	201	...	...	...	42	42	213	112	101	...	...	...	...	91	73	64	2	...	...	...	...
			Total ...	...	92	92	414	219	195	...	...	...	...	175	135	124	2	...	...	...	...
	Locality 2 E. B. 202	...	...	...	53	53	230	129	101	...	...	...	...	110	72	65	5	...	...	1	...
	203	...	...	...	59	81	350	174	176	...	...	...	...	129	75	95	4	...	...	...	...
			Total ...	...	112	134	580	303	277	...	...	...	...	239	147	160	9	...	...	1	...
	Locality 3 E. B. 204	...	...	...	86	90	430	229	201	...	...	...	...	182	125	104	3	...	...	...	...
	4 205	...	...	...	90	111	509	252	257	...	...	...	...	181	122	116	6	...	...	...	...
	5 206	...	...	...	98	98	446	225	221	...	...	...	...	132	46	122	6	...	...	...	...
	207	...	...	...	187	192	782	386	396	95	101	...	...	210	123	200	73	...	...	...	...
			Total ...	...	285	290	1,228	611	617	95	101	...	...	342	169	322	79	...	...	...	...
	Locality 6 E. B. 208	...	...	...	159	196	744	368	376	12	11	...	...	232	110	180	55	3	...	1	...
	7 209	...	...	...	80	81	443	209	234	...	...	...	...	157	89	120	7	...	...	...	...
	8 210	...	...	...	101	114	499	263	236	4	6	...	...	190	102	130	19	...	...	...	...
	9 211	...	...	...	66	73	349	168	181	...	...	...	...	134	104	79	1	...	...	...	...
	10 212	...	...	...	136	142	605	310	295	...	...	...	...	218	86	176	20	...	...	...	...
	11 213	...	...	...	91	91	467	223	244	...	...	...	...	115	63	112	...	...	...	...	...
	12 214	...	...	...	114	117	533	271	262	...	...	...	...	188	101	140	30	...	...	...	...
			Town Total ...	4·38	1,412	1,531	6,801	3,426	3,375	111	118	...	...	2,353	1,353	1,763	231	3	...	2	...

DIRECTORY

TALUK—(contd.)

TOWN

RAMANATHAPURAM

Location Code Number	Name of Town	A-III M	A-III F	A-IV M	A-IV F	A-V M	A-V F	A-VI M	A-VI F	A-VII M	A-VII F	A-VIII M	A-VIII F	A-IX M	A-IX F	B-X Non-workers M	B-X Non-workers F
1	2	21	22	23	24	25	26	27	28	29	30	31	32	33	34	35	36
107	Rameswaram (P)—(*contd.*)																
	Locality 1 E. B. 200 ...	...	...	...	..	2	...	1	...	5	...	5	...	47	...	47	94
	201 ...	...	...	...	...	1	...	...	...	7	...	2	...	54	2	48	99
	Total ...	...	...	...	...	3	...	1	...	12	...	7	...	101	2	95	193
	Locality 2 E. B. 202 ...	...	...	...	...	5	...	2	...	14	1	5	...	38	4	64	96
	203 ...	6	...	2	1	5	1	5	...	30	...	8	...	39	2	79	172
	Total ...	6	..	2	1	10	1	7	...	44	1	13	...	77	6	143	268
	Locality 3 E. B. 204 ...	...	...	4	...	6	2	1	...	33	...	7	...	53	1	125	198
	4 205 ...	...	1	...	...	5	...	3	...	42	...	15	...	51	5	136	251
	5 206 ...	7	...	2	4	4	1	1	...	27	1	11	...	70	...	103	215
	207 ...	31	...	1	3	5	1	4	...	15	2	35	...	109	67	186	323
	Total ...	38	...	3	7	9	2	5	...	42	3	46	...	179	67	289	538
	Locality 6 E. B. 208 ...	2	1	...	31	10	...	2	...	22	6	35	...	105	17	188	321
	7 209 ...	2	...	...	...	3	...	1	...	82	1	6	...	26	6	89	227
	8 210 ...	2	...	...	...	10	...	5	...	22	3	6	1	85	15	133	217
	9 211 ...	...	...	...	...	1	...	...	...	10	...	2	...	66	1	89	180
	10 212 ...	1	...	...	...	7	2	3	...	16	1	14	1	135	16	134	275
	11 213 ...	2	...	7	...	7	...	4	...	21	...	18	...	53	...	111	244
	12 214 ...	...	...	9	15	14	1	9	...	27	...	6	...	75	14	131	232
	Town Total ...	53	2	25	54	85	8	41	...	373	15	175	2	1,006	150	1,663	3,144

6. MUDUKULATHUR TALUK

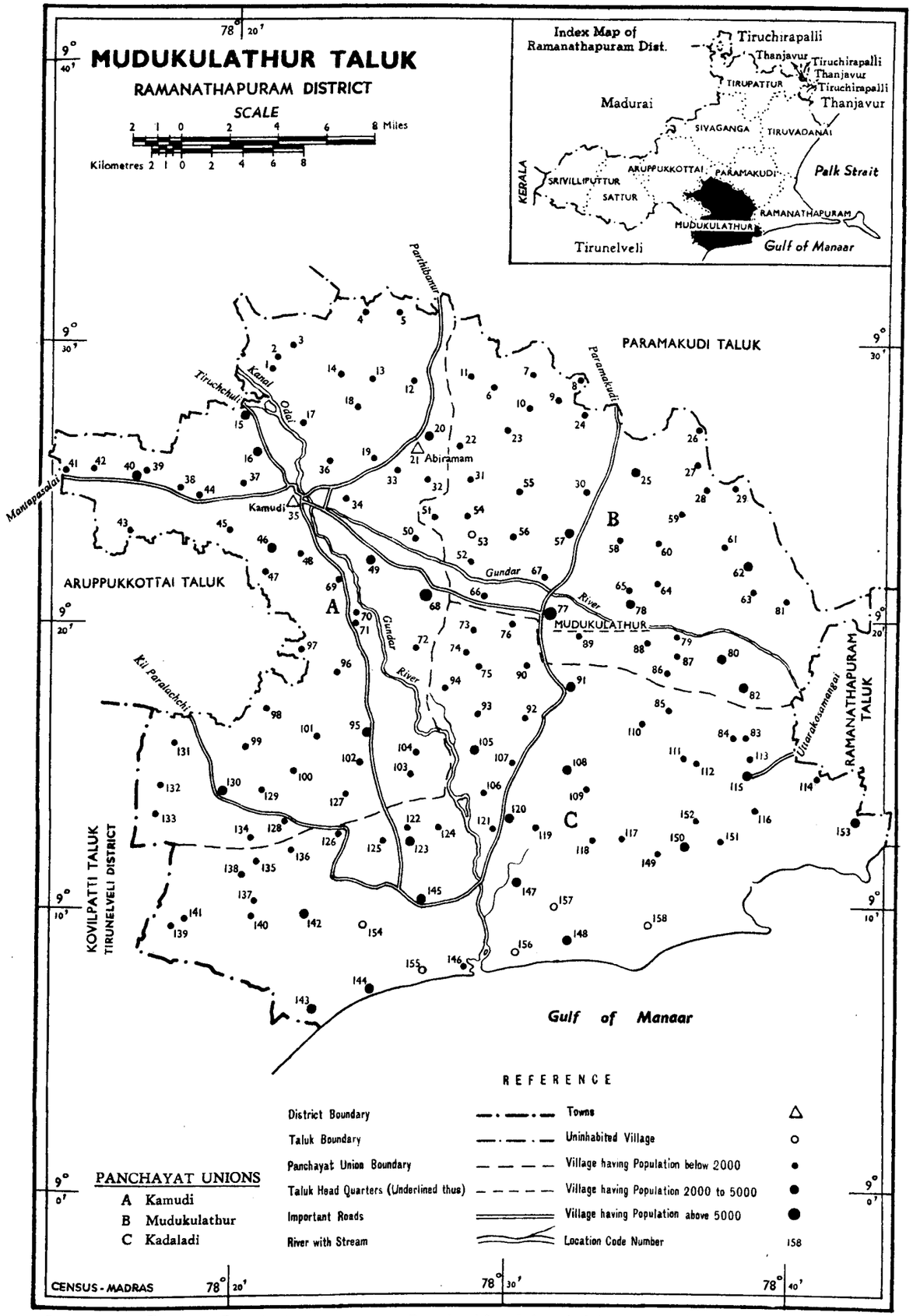

Reg. No. 109 E '65 (Saka Era 1887) Copies - 1100 Reproduced from Indentor's Original Helio, P. Z. P., C. S. O., Madras.

ALPHABETICAL LIST OF VILLAGES

6. MUDUKULATHUR TALUK

Sl. No.	Name of village		Location Code Number	Sl. No.	Name of village		Location Code Number
1	Abiramam (P)	...	21	39	Kathanendal (P)	...	104
2	Achangulam (P)	...	12	40	Keelakanchirankulam (P)	...	66
3	Alanganur (P)	...	59	41	Keelakidaram (P)	...	150
4	Anaiseri (P)	...	55	42	Keelakodumalur (P)	...	6
5	Ananjur (P)	...	50	43	Keelakulam (P)	...	8
6	Appanur (P)	...	105	44	Keelamudimannarkottai (P)	...	42
7	Arapodu (P)	...	87	45	Keelaramanapatti (P)	...	44
8	Ariamangalam (P)	...	101	46	Keelaselvanur (P)	...	117
9	Athanakurichi (P)	...	64	47	Keelasirupodu (P)	...	85
10	Athikulam (P)	...	52	48	Keerandhai (P)	...	111
11	Avathandai (P)	...	126	49	Keeranur (P)	...	56
12	Chitrankudi (P)	...	73	50	Kidathirukkai (P)	...	94
13	Edachiurani (P)	...	37	51	Kilathooval (P)	...	30
14	Eluvanur (P)	...	3	52	Kokkarankottai (P)	...	137
15	Enathi (P)	...	75	53	Kolunthurai (P)	...	29
16	Erumaikulam (P)	...	102	54	Kondalanpatti (P)	...	141
17	Ervadi (P)	...	153	55	Koodakulam (P)	..	1
18	Idambadal (P)	...	114	56	Kothangulam (P)	...	152
19	Idayankulam (P)	...	70	57	Kottai T. M. (P)	...	135
20	Idivilaki (P)	...	100	58	Kovilangulam (P)	...	95
21	Ilandaikulam (P)	...	72	59	Kumarakurichi (P)	...	88
22	Illanjembur (P)	...	91	60	Mahindy (P)	...	25
23	Kadaladi (P)	...	120	61	Manalur (P)	...	31
24	Kadambankulam (P)	...	128	62	Mandalamanickam (P)	...	15
25	Kadugusandai (P)	...	147	63	Mangalam (P)	...	106
26	Kakkoor (P)	...	78	64	Maraikulam (P)	...	16
27	Kakudi (P)	...	17	65	Marandhai (P)	...	108
28	Kamboothi (P)	...	103	66	Mariyur (P)	...	148
29	Kamuthi (P)	...	35	67	Mavilangai (P)	...	99
30	Kandilan (P)	...	90	68	Meenankudi (P)	...	119
31	Kannirajapuram (P)	...	143	69	Melakanniseri (P)	...	51
32	Karisalkulam N. (P)	...	39	70	Melakidaram (P)	...	149
33	Karisalkulam O. (P)	...	96	71	Melakodumalur (P)	...	11
34	Karisalkulam M. (P)	...	124	72	Melamudimannarkottai (P)	...	41
35	Karisalkulam T. (P)	...	138	73	Melaramanathi (P)	...	38
36	Karumal (P)	...	79	74	Melasirupodu (P)	...	110
37	Karungalam (P)	...	121	75	Melasuluvanur (P)	...	118
38	Kathakulam (P)	...	89	76	Mookaiyur (P)	...	146

Sl. No.	Name of village	Location Code Number
77	Mudalnadu (P)	47
78	Mudukulathur (P)	77
79	Mushtakurichi (P)	46
80	Nagarathakurichi (P)	18
81	Nallukurichi (P)	7
82	Nallur (V)	53
83	Nallur (P)	54
84	Narayanapuram (P)	36
85	Naripayur (P)	144
86	Natham (P)	20
87	Nedungulam K. (P)	45
88	Neeravi (P)	40
89	Orivayal (P)	109
90	Oruvanendal (P)	92
91	Paikulam (P)	113
92	Pakkuvetti (P)	49
93	Palankulam (P)	86
94	Pammanendal (P)	98
95	Panivasal (P)	83
96	Pannandhai (P)	112
97	Pappanam (P)	19
98	Pappankulam (P)	48
99	Pappureddipatti (P)	133
100	Peraiyur (P)	68
101	Perunali (P)	130
102	Pillayarkulam (P)	123
103	Pirakkalur (P)	61
104	Pirappanampatti (V)	2
105	Ponnakaneri (P)	63
106	Ponthampuli (P)	129
107	Pooseri (P)	82
108	Posukudi (P)	60
109	Pothikulam (P)	93
110	Pudukottai (P)	71
111	Pudukulam M. (P)	127
112	Pulithikulam (P)	24
113	Puliyankudi (P)	65
114	Pulvaikulam (P)	32
115	Punavasal T. (P)	4
116	Punavasal A. (P)	107
117	Ramasamypatti (P)	43
118	Reserve Forest	156
119	Sadayanendal (P)	33
120	Sakulam (P)	76
121	Sattanur (P)	9
122	Sayalkudi (P)	145
123	Sayalkudi Block 3	158
124	Sayalkudi Forest Block 1 (P)	154
125	Sayalkudi Forest Block 2	155
126	Sayalkudi Opilan Forest Block 4	157
127	Sellur (P)	26
128	Selvanayakipuram (P)	67
129	Sengapadai (P)	69
130	Sethurajapuram (P)	140
131	Sikkal (P)	115
132	Siraikulam (P)	116
133	Sirukudi (P)	23
134	Siruthalai (P)	27
135	Sokkanai (P)	84
136	Sonaipiriyankottai (P)	74
137	Thanichiyam (P)	151
138	Tharaikudi A. (P)	13
139	Tharaikudi S. (P)	142
140	Thavasikurichi (P)	34
141	Theriruveli (P)	80
142	Thimmanathapuram (P)	132
143	Thiruvarangam (P)	28
144	Uchinatham (P)	139
145	Ulayur (P)	62
146	Usilangulam A. (P)	122
147	Vagaikulam (P)	125
148	Valanadu (P)	81
149	Valasubramaniapuram T. (P)	131
150	Vallandhai (P)	14
151	Vangarupuram (P)	5
152	Velankulam (P)	134
153	Vengalakurichi (P)	58
154	Veppanakulam T. (P)	136
155	Veppankulam K. (P)	97
156	Vikkramapandiapuram (P)	10
157	Vilakkanendal (P)	22
158	Vilangalathur (P)	57

PANCHAYAT UNION

Sl. No	L. C. No.	Name of Panchayat	Date of formation	Location Code/Units of 1961 Census constituting the Panchayat formed after 31-3-1966	Persons	Males	Females
1	2	3	4	5	6	7	8
		MUDUKULATHUR PANCHAYAT UNION					
		City Panchayats					
1	77	Mudukulathur	...	...	5,634	2,661	2,973
		Village Panchayats					
1	59	Alanganur	...	...	1,296	625	671
2	55	Ansiseri	...	...	714	348	366
3	37	Arapodu	...	...	1,247	582	665
4	64	Athanakurichi	...	...	927	441	486
5	52	Athikulam	...	...	1,010	497	513
6	78	Kakkoor	...	...	2,100	999	1,101
7	79	Karumal	...	...	980	486	494
8	39	Kathakulam	...	...	410	207	203
9	66	Keelakanchirankulam	...	...	512	255	257
10	6	Keelakodummalur	...	...	693	354	339
11	8	Keelakulam	...	...	1,518	713	805
12	30	Kilathuval	...	...	1,695	847	848
13	56	Keeranur	...	...	1,463	682	781
14	29	Kolunthurai	...	...	1,559	670	889
15	38	Kumarakurichi	...	...	763	364	399
16	25	Mahindy	...	...	2,012	948	1,064
17	31	Manalur	...	...	953	434	519
18	51	Melakanniseri	...	...	862	388	474
19	11	Melakodumalur	...	...	1,817	868	949
20	7	Nallukurichi	...	...	897	445	452
21	53	Nallur	...	53 Nallur Uninhabited	454	218	236
22	52	Ulayur	...	54 Nallur ...	2,290	1,091	1,199
23	35	Palankulam	...	...	538	248	290

PANCHAYAT UNION

Sl. No.	L. C. No.	Name of Panchayat	Date of formation	Location Code/Units of 1961 Census constituting the Panchayat formed after 31-3-1960	Persons	Males	Females
1	2	3	4	5	6	7	8
		MUDUKULATHUR PANCHAYAT UNION—(*concld.*)					
24	61	Pirakkalur	...	...	1,701	807	894
25	63	Ponnakaneri	...	...	1,598	769	829
26	60	Posukudi	...	...	896	424	472
27	82	Pooseri	...	...	2,277	1,065	1,212
28	65	Puliyankudi	...	...	1,667	805	862
29	9	Sattanur	...	...	1,178	551	627
30	26	Sellur	...	...	1,878	880	998
31	67	Selvanayakipuram	...	...	1,255	624	631
32	23	Sirukudi	...	...	511	252	259
33	27	Siruthalai	...	...	874	404	470
34	80	Theriruveli	...	1—3—60	2,879	1,304	1,575
				Theriruveli Revenue Group including its hamlets Periyayelai, Anikurimthan and Periya Kaiyakam and Ilankakkur Revenue Group.			
35	28	Thiruvarangam	...	...	1,181	557	624
36	81	Valanadu	...	...	1,767	835	932
37	58	Vengalakurichi	...	1—12—59	1,184	568	616
				Entire Revenue Village of Vengalakurichi and Pilandan village of Tiruvakki and its hamlets Keelapanaiyadiendal			
38	22	Vilakkanendal	...	...	408	204	204
39	57	Vilangalathur	...	...	2,662	1,190	1,472
40	10	Vikkramapandiapuram	...	...	962	450	512
41	24	Pulithikulam	...	...	1,895	937	958
				Total	**59,107**	**27,992**	**31,115**

PANCHAYAT UNION

Sl. No.	L. C. No.	Name of Panchayat	Date of formation	Location Code/Units of 1961 Census constituting the Panchayat formed after 31-3-1960	Persons	Males	Females
1	2	3	4	5	6	7	8
		KADALADI PANCHAYAT UNION					
		City Panchayat—NIL					
		Village Panchayats					
1	105	Appanur	...	...	2,174	1,081	1,093
2	126	Avathandai	...	...	1,946	923	1,023
3	73	Chitrankudi	...	...	1,140	519	621
4	75	Enathi	...	...	1,062	518	544
5	153	Ervadi	...	...	3,757	1,694	2,063
6	91	Illanjembur	...	14—10—59	2,274	1,055	1,219
				Illanjembur, Vettuvanendal, Morkulam, Nainattrevanendal, Poorkulam, Veerambal, Pudukulam, Mullappankuttam, Puliangulam, Narasinganendal, Parayankulam, Alangulam, Pandikaraisalkulam			
7	114	Idambadal	...	...	1,557	725	832
8	120	Kadaladi	...	...	2,147	1,031	1,116
9	147	Kadugusandai	...	...	2,191	1,070	1,121
10	90	Kandilan	...	...	923	471	452
11	143	Kannirajapuram	...	...	2,983	1,510	1,473
12	124	M. Karisalkulam	...	...	475	245	230
13	138	T. Karisalkulam	...	...	793	389	404
14	121	Karungalam	...	...	1,333	616	717
15	76	Sakulam	...	...	1,255	596	659
16	117	Keelaselvanur	...	...	1,520	725	795
17	85	Keelasimpodu	...	...	1,674	752	922
18	150	Keelakidaram	...	...	3,777	1,897	1,880
19	111	Keerandhai	...	...	1,005	481	524
20	94	Kidathirukkai	...	...	1,515	783	732
21	137	Kokkarankottai	...	...	469	216	253
22	141	Kondalampatti	...	...	552	272	280

PANCHAYAT UNION

Sl. No.	L. C. No.	Name of Panchayat	Date of formation	Location Code/Units of 1961 Census constituting the Panchayat formed after 31-3-1960	Persons	Males	Females
1	2	3	4	5	6	7	8
		KADALADI PANCHAYAT UNION—(*contd.*)					
23	152	Kothangulam	...	... ...	1,332	636	696
24	135	T. M. Kottai	...	... ...	1,263	604	659
25	106	Mangalam	...	... ...	522	262	260
26	108	Marandhai	...	... ...	2,221	1,107	1,114
27	148	Mariyur	...	...	3,632	1,579	2,053
28	119	Meenankudi	...	... ...	1,622	774	848
29	110	Melasirupodu	...	... ...	1,554	725	829
30	149	Melakidaram	...	... ...	1,451	743	708
31	118	Melasuluvanur	...	... ...	1,232	614	618
32	146	Mookaiyur	...	... ...	1,967	958	1,009
33	144	Naripayur	...	... ...	4,231	2,030	2,201
34	109	Orivayal	...	... ...	1,126	547	579
35	92	Oruvanendal	...	... ...	598	286	312
36	83	Panivasal	...	... ...	818	400	418
37	112	Pannandhai	...	... ...	408	183	225
38	113	Paikulam	...	... ...	961	446	515
39	123	Pillayarkulam	...	... ...	2,067	1,007	1,060
40	93	Pothikulam	...	... ...	1,169	579	590
41	107	A. Punavasal	...	... ...	1,173	597	576
42	145	Sayalkudi	...	... ...	4,098	2,033	2,065
43	140	Sethurajapuram	...	... ...	534	267	267
44	115	Sikkal	...	... ...	2,375	1,076	1,299
45	116	Siraikulam	...	... ...	1,484	715	769
46	84	Sokkanai	...	... ...	976	433	543
47	74	Sonaipiriyankottai	...	... ...	635	313	322
48	151	Thanichiyam	...	... ...	707	349	358

PANCHAYAT UNION

Sl. No.	L. C. No.	Name of Panchayat	Date of formation	Location Code/Units of 1961 Census constituting the Panchayat formed after 31-3-1960	Persons	Males	Females
1	2	3	4	5	6	7	8
		KADALADI PANCHAYAT UNION—(*concld.*)					
49	142	S. Tharaikudi	...	... ...	4,242	2,127	2,115
50	122	A. Usilangulam	...	... ...	542	272	270
51	139	Uchinatham	...	... ...	1,139	562	577
52	125	Vagaikulam	...	... ...	840	434	406
53	136	T. Veppankulam	...	... ...	1,181	562	619
				Total	**84,622**	**40,789**	**43,833**
		KAMUDI PANCHAYAT UNION					
				City Panchayats			
1	35	Kamuthi	...	... ...	10,017	4,631	5,386
2	21	Abiramam	...	... ...	6,635	2,743	3,892
				Village Panchayats			
1	18	A. Tharaikudi	...	... ...	862	439	423
2	12	Achangulam	...	... ...	1,356	684	672
3	50	Ananjur	...	... ...	1,171	558	613
4	101	Ariamangalam	...	... ...	770	389	381
5	133	Pappureddipatti	...	1—12—59 Bappureddiapatti	1,017	507	510
6	3	Eluvanur	...	... ...	722	352	370
7	102	Erumaikulam	...	... ...	423	222	201
8	37	Edachiurani	...	... ...	376	180	196
9	70	Idayankulam	...	... ...	672	340	332
10	100	Idivilaki	...	... ...	1,275	639	636
11	72	Ilandaikulam	...	... ...	1,161	543	618
12	128	Kadambankulam	...	... ...	1,023	481	542
13	17	Kakudi	...	... ...	631	310	321
14	104	Kathanendal	...	... ...	976	483	493

PANCHAYAT UNION

Sl. No.	L. C. No.	Name of Panchayat	Date of formation	Location Code/Units of 1961 Census constituting the Panchayat formed after 31-3-1960	Persons	Males	Females
1	2	3	4	5	6	7	8
		KAMUDI PANCHAYAT UNION –*(contd.)*					
15	42	Keelamudimannarkottai ...	...	...	1,555	745	810
16	44	Keelaramanapatti ...	...	..	1,108	510	598
17	45	K. Nedungulam ...	...	...	1,152	600	552
18	97	K. Veppankulam ...	...	...	1,272	645	627
19	103	Kombooth ...	...	...	1,570	829	741
20	1	Koodakulam ...	...	1 Koodakulam	419	203	216
				2 Pirappanampatti	47	21	26
21	95	Kovilangulam ...	...	...	2,184	1,055	1,129
22	15	Mandalamanickam ...	...	..	3,888	1,914	1,974
23	16	Maraikulam ...	...	...	2,468	1,165	1,303
24	99	Mavilangai ...	...	...	674	316	358
25	41	Melamudimannarkottai ...	...	...	786	378	408
26	38	Melaramanathi ...	...	...	1,218	604	614
27	127	M. Pudukulam ...	...	...	1,022	510	512
28	47	Mudalnadu ...	...	...	667	346	321
29	46	Mushtakurichi ...	...	...	2,282	1,134	1,148
30	18	Nagarathakurichi ...	...	...	762	362	400
31	36	Narayanapuram ...	1—3—64	Narayanapuram, Muthalangulam, Peria Udayappangulam, Sethurajapuram, Iyyankoilpatty, Kallupatty Reserve Line.	1,987	1,045	942
32	20	Natham ...	...	...	3,411	1,514	1,897
33	40	Neeravi ...	...	...	2,090	983	1,107
34	39	N. Karisalkulam ...	...	...	1,516	750	766
35	96	O. Karisalkulam ...	...	...	1,708	816	892
36	49	Pakkuvetti ...	...	...	2,334	1,123	1,211
37	98	Pammanendal ...	...	...	1,149	586	563
38	19	Pappanam ...	...	...	698	355	343

PANCHAYAT UNION

S. No.	L. C. No.	Name of Panchayat	Date of formation	Location Code/Units of 1961 Census constituting the Panchayat formed after 31-3-1960	Persons	Males	Females
1	2	3	4	5	6	7	8
		KAMUDI PANCHAYAT UNION—*(concld.)*					
39	48	Pappankulam ...	...	...	883	455	428
40	68	Peraiyur ...	...	...	5,355	2,573	2,782
41	130	Perunali ...	...	...	3,883	1,851	2,032
42	129	Ponthampuli ...	1—11—59	Ponthampuli, Pallapacheri	818	396	422
43	71	Pudukottai ...	...	...	845	441	404
44	32	Pulvaikulam ...	...	...	418	197	221
45	43	Ramasamypatti ...	...	...	1,551	789	762
46	33	Sadayanendal ...	...	...	1,138	545	593
47	69	Sengaradai ...	...	...	1,353	673	680
48	34	Thavasikurichi ...	...	...	1,284	641	643
49	132	Thimmanathapuram ...	...	...	1,281	626	655
50	4	T. Punavasal ...	...	...	1,326	661	665
51	131	T. Valasubramaniapuram ...	...	...	992	474	518
52	14	Vallandhai ...	...	...	937	484	453
53	134	Velankulam ...	...	...	410	193	217
54	5	Vangarupuram ...	...	...	916	447	469
				Total	90,394	43,456	46,938

VILLAGE DIRECTORY

MUDUKULATHUR TALUK—(contd.)

Location Code Number	Name of Village/Panchayat			Area in Sq. Miles	Occupied Residential Houses: No. of Houses	Occupied Residential Houses: No. of Households	Total No. of Persons Enumerated: Total	Total No. of Persons Enumerated: Males	Total No. of Persons Enumerated: Females	Scheduled Castes: M	Scheduled Castes: F	Scheduled Tribes: M	Scheduled Tribes: F	Literate and Educated Persons: M	Literate and Educated Persons: F	Total Workers (A-I to A-IX): M	Total Workers (A-I to A-IX): F	A-I: M	A-I: F	A-II: M	A-II: F
1	2			3	4	5	6	7	8	9	10	11	12	13	14	15	16	17	18	19	20
1	Koodakulam (P)	...	P. R. Pw.	3·24	72	75	419	203	216	114	118	...	...	58	8	123	118	104	114	10	...
2	Pirappanampatti (V)	...	P. R. Pw.	0·13	11	11	47	21	26	...	...	...	...	14	...	12	12	12	12	...	...
3	Eluvanur (P)	...	P. R. Pw.	2·65	152	163	722	352	370	126	118	...	...	129	9	222	190	198	177	20	12
4	T. Punavasal (P)	...	P. R. Pw.	4·33	274	294	1,326	661	665	128	148	...	...	265	7	404	386	329	349	43	30
5	Vangarupuram (P)	...	P. R. Pw.	5·86	203	215	916	447	469	...	...	...	...	183	3	281	...	281	...	...	...
6	Keelakodumalur (P)	...	P. R. Pw.	4·99	136	136	693	354	339	...	...	...	...	40	1	197	201	182	176	14	25
7	Nallukurichi (P)	...	P. L. R. Pw. Tk. Ea. E.	2·[illegible]8	151	194	897	445	452	57	57	...	...	103	6	291	296	272	290	1	2
8	Keelakulam (P)	...	P. R. Pw.	4·18	325	325	1,518	713	805	125	149	...	...	94	12	486	571	444	535	26	30
9	Sattanur (P)	...	P. R. Pw.	4·89	224	240	1,178	551	627	...	...	...	...	144	11	319	296	300	288	2	7
10	Vikkramapandiapuram (P)	...	P. R. Pw.	3·34	210	210	962	450	512	31	35	...	...	179	9	221	48	217	44	...	1
11	Melakadumalur (P)	...	P. M. H. L. Mcw. R. Pw. Ea. E.	5·07	402	420	1,817	868	949	315	265	...	...	400	138	460	123	407	110	31	2
12	Achanguiam (P)	...	P. R. Pw.	9·59	274	291	1,356	684	672	232	209	...	...	210	49	414	447	372	408	23	15
13	A. Tharaikudi (P)	...	P. M. Mcw. R. Pw.	3·83	197	197	862	439	423	104	105	...	...	214	3	244	260	201	214	...	...
14	Vallandhai (P)	...	P. R. Pw.	5·04	211	211	937	484	453	149	130	...	...	117	17	343	313	336	310	...	...
15	Mandalamanickam (P)	...	P. M. H. D. Mcw. R. Pw. Ea. E. Cs.	4·77	747	862	3,888	1,914	1,974	227	223	...	...	1,076	300	1,122	670	685	402	150	153
16	Maraikulam (P)	...	P. R. Pw.	6·32	555	555	2,468	1,165	1,303	...	...	...	...	477	101	686	352	548	212	...	...
17	Kakudi (P)	...	P. R. Pt. Pw.	5·91	138	138	631	310	321	1	...	...	...	114	25	225	237	214	235	10	...
18	Nagarathakurichi (P)	...	P. R. Pw.	4·17	156	156	762	362	400	...	...	...	...	199	31	265	286	260	284	...	...
19	Pappanam (P)	...	P. R. Pw.	4·81	141	150	698	355	343	203	195	...	...	46	5	202	188	176	164	21	20
20	Natham (P)	...	P. D. Mcw. R. Pw. Ea. E. Cs.	2·49	659	755	3,411	1,514	1,897	406	384	...	...	694	597	694	431	259	215	163	163
22	Vilakkanendal (P)	...	P. Pw.	1·64	86	86	403	204	204	18	17	...	...	28	1	121	98	107	74	5	23
23	Sirukudi (P)	...	P. M. H. R. Pw.	4·11	112	112	511	252	259	...	...	...	...	140	12	158	163	132	143	6	16
24	Pulithikulam (P)	...	P. Mcw. R. Pw.	4·62	403	405	1,895	937	958	171	184	...	...	286	35	599	611	586	605	4	2
25	Mahindy (P)	...	P. L. R. Pw.	5·01	324	371	2,012	948	1,064	89	113	...	...	356	48	557	223	415	90	45	99
26	Sellur (P)	...	P. M. H. L. R. Pw. Tk.	4·46	392	392	1,878	880	998	260	285	...	...	387	146	528	415	404	356	73	43
27	Siruthalai (P)	...	P. R. Pw.	4·13	182	190	874	404	470	216	260	...	...	168	88	240	296	220	272	19	24
28	Thiruvarangam (P)	...	P. M. L. Mcw. R. Pw. Tk.	2·40	150	225	1,181	557	624	64	74	...	...	281	162	344	361	254	280	44	64
29	Kolunthurai (P)	...	P. M. L. R. Pw. Tk.	5·07	313	317	1,559	670	889	225	280	...	...	287	110	399	475	394	475	...	...
30	Kilathooval (P)	...	P. M. H. R. Pw.	4·88	347	349	1,685	842	843	99	117	...	...	339	41	535	584	486	553	11	8
31	Manalur (P)	...	P. Mcw. R. Pw.	4·16	201	204	953	434	519	25	29	...	...	232	89	260	120	162	24	85	90
32	Pulvaikulam (P)	...	P. R. Pw.	2·25	102	102	418	197	221	193	218	...	...	128	9	115	139	99	1	9	138
33	Sadayanendal (P)	...	P. R. Pw.	4·98	207	231	1,138	545	593	52	50	...	...	192	28	322	366	272	310	45	48
34	Thavasikurichi (P)	...	P. R. Pw.	4·61	268	282	1,284	641	643	138	139	...	...	316	84	413	431	332	356	3	...
36	Narayanapuram (P)	...	P. R. Pw.	1·85	369	426	1,937	1,045	892	72	58	...	...	481	120	578	434	302	297	17	23
37	Edachiurani (P)	...	P. R. Pw. Tk.	0·60	93	95	376	180	196	16	21	...	...	71	...	101	1	98	1	...	...
38	Melaramanathi (P)	...	P. Mcw. R. Pw.	4·70	234	234	1,218	604	614	...	...	...	...	410	58	411	379	211	174	2	...

VILLAGE DIRECTORY

MUDUKULATHUR TALUK—(contd.)

Location Code Number	Name of Village/Panchayat	A-III M	A-III F	A-IV M	A-IV F	A-V M	A-V F	A-VI M	A-VI F	A-VII M	A-VII F	A-VIII M	A-VIII F	A-IX M	A-IX F	B-X Non-workers M	B-X Non-workers F	Name of the Panchayat in which it is now included with the date of inclusion with other components if any
1	2	21	22	23	24	25	26	27	28	29	30	31	32	33	34	35	36	37
1	Koodakulam (P)	...	...	4	3	...	...	...	...	1	...	1	...	3	1	80	98	Koodakulam (P) included L. C. No. 2
2	Pirappanampatti (V)	...	...	...	...	...	...	...	...	...	...	...	...	...	...	9	14	Pirappanampatti (P) merged with L.C. No. 1
3	Eluvanur (P)	1	...	...	...	...	...	...	...	...	...	...	...	3	1	130	180	...
4	T. Punavasal (P)	4	...	9	...	...	...	1	...	1	...	1	...	16	7	257	279	...
5	Vangarupuram (P)	...	...	...	...	...	...	...	...	...	...	...	...	...	...	165	469	...
6	Keelakodumalur (P)	...	...	...	...	...	...	...	...	...	...	...	...	1	...	157	138	...
7	Nallukurichi (P)	...	...	1	...	...	...	...	...	6	...	3	...	8	4	154	156	...
8	Keelakulam (P)	...	...	4	1	...	...	...	...	4	3	...	...	8	2	227	234	...
9	Sattanur (P)	...	...	15	...	...	...	...	...	...	...	...	...	2	1	232	331	...
10	Vikkramapandiapurum (P)	...	...	2	2	...	...	...	...	...	...	...	...	2	1	229	464	...
11	Melakodumalur (P)	...	...	2	5	...	...	...	...	3	...	...	...	17	6	408	826	...
12	Achangulam (P)	1	1	9	19	...	...	...	...	...	...	...	...	9	4	270	225	...
13	A. Tharaikudi (P)	...	...	7	6	...	...	...	...	2	1	...	...	34	39	195	163	...
14	Vallandhai (P)	...	...	...	...	...	...	...	...	...	...	...	...	7	3	141	140	...
15	Mandalamanickam (P)	3	...	131	71	6	...	3	...	26	...	3	...	115	44	792	1,304	...
16	Maraikulam (P)	...	...	21	43	...	...	1	...	14	...	1	...	101	97	479	951	...
17	Kakudi (P)	...	...	...	...	...	...	...	...	...	...	...	...	1	2	85	84	...
18	Nagarathakurichi (P)	3	...	...	...	...	...	...	...	...	1	...	...	2	1	97	114	...
19	Pappanam (P)	...	...	4	4	...	...	...	...	...	...	...	...	1	...	153	155	...
20	Natham (P)	32	2	13	15	32	3	12	...	29	4	1	...	148	29	820	1,456	...
22	Vilakkanendal (P)	8	...	...	1	...	...	...	...	...	...	...	...	1	...	83	106	...
23	Sirukudi (P)	1	...	8	...	...	...	...	...	1	1	...	...	10	3	94	96	...
24	Pulithikulam (P)	...	...	...	...	...	...	...	...	1	1	1	...	7	3	338	347	...
25	Mahindy (P)	30	23	23	...	...	...	...	...	7	...	3	1	34	10	391	841	...
26	Sellur (P)	...	...	6	...	...	...	1	...	8	1	...	...	33	15	352	583	...
27	Siruthalai (P)	...	...	...	...	...	...	...	...	...	...	...	...	1	...	164	174	...
28	Thiruvarangam (P)	...	...	10	...	2	...	...	...	10	...	1	...	23	17	213	263	...
29	Kolunthurai (P)	...	...	...	...	...	...	...	...	...	...	...	...	5	...	271	414	...
30	Kilathooval (P)	4	...	6	6	...	...	...	...	2	...	...	...	26	17	307	259	...
31	Manalur (P)	...	...	2	...	...	...	...	...	2	2	...	...	9	4	174	399	...
32	Pulvaikulam (P)	...	...	2	...	...	...	...	...	1	...	...	...	4	...	82	82	...
33	Sadayanendal (P)	1	...	...	...	1	1	...	...	...	...	...	...	3	7	223	227	...
34	Thavasikurichi (P)	4	...	8	...	...	...	...	...	...	...	...	...	66	75	228	212	...
36	Narayanapuram (P)	47	2	23	32	11	...	4	...	2	3	...	...	172	77	467	458	...
37	Edachiurani (P)	...	...	...	...	...	...	...	...	...	...	...	...	3	...	79	195	...
38	Melaramanathi (P)	10	...	12	1	...	...	...	...	3	1	...	...	173	203	193	235	...

VILLAGE

MUDUKULATHUR

DIRECTORY

TALUK—(contd.)

Location Code Number	Name of Village/Panchayat			Area in Sq. Miles	Occupied Residential Houses: No. of Houses	Occupied Residential Houses: No. of Households	Total No. of Persons Enumerated: Total	Total No. of Persons Enumerated: Males	Total No. of Persons Enumerated: Females	Scheduled Castes: M	Scheduled Castes: F	Scheduled Tribes: M	Scheduled Tribes: F	Literate and Educated Persons: M	Literate and Educated Persons: F	Total Workers (A-I to A-IX): M	Total Workers (A-I to A-IX): F	A-I: M	A-I: F	A-II: M	A-II: F
1	2			3	4	5	6	7	8	9	10	11	12	13	14	15	16	17	18	19	20
39	N. Karisalkulam (P)	...	P. M. R. Pw. Ea. E.	5·67	278	285	1,516	750	766	5	5	...	...	196	18	461	459	363	404	22	...
40	Neeravi (P)	...	P. M. Mcw. R. Pw. Ea. E. Cs.	6·06	443	443	2,090	983	1,107	74	61	...	...	571	125	597	422	350	167	44	52
41	Melamudimannarkottai (P)	...	P. Mcw. R. Pw. Ea. E. Cs.	1·85	185	185	786	378	408	2	4	...	...	156	29	240	276	174	223	24	24
42	Keelamudimannarkottai (P)	...	P. M. R. Pw. Ea. E. Cs.	4·88	327	331	1,555	745	810	45	46	...	...	464	192	454	480	289	296	79	124
43	Ramasamypatti (P)	...	P. M. R. Pw. Ea. E. Cs.	1·85	325	326	1,551	789	762	7	13	...	...	339	53	485	514	429	485	8	13
44	Keelaramanapatti (P)	...	P. R. Pw.	5·63	234	249	1,108	510	598	...	...	...	...	278	34	321	334	245	258	...	...
45	K. Nedungulam (P)	...	P. R. Pw.	2·49	230	241	1,152	600	552	102	100	...	...	192	10	324	32	231	18	3	1
46	Mushtakurichi (P)	...	P. R. Pw.	5·9	502	506	2,282	1,134	1,148	284	286	...	...	474	33	736	786	682	734	...	...
47	Mudalnadu (P)	...	P. R. Pw.	3·99	149	149	667	346	321	4	9	...	...	128	2	238	222	225	209	...	...
48	Pappankulam (P)	...	P. R. Pw.	3·62	196	195	883	455	428	23	17	...	...	143	3	285	82	269	28	17	54
49	Pakkuvetti (P)	...	P. R. Pw.	4·34	466	468	2,334	1,123	1,211	151	168	...	...	467	50	702	312	656	292	3	1
50	Ananjur (P)	...	P. L. R. Pw.	7·10	241	241	1,171	558	613	81	63	...	...	208	28	297	225	219	168	2	24
51	Melakanniseri (P)	...	P. M. H. L. Pw. Tk.	2·95	204	208	862	388	474	...	...	...	...	253	42	216	105	213	104	...	...
52	Athikulam (P)	...	P. R. Tk	4·82	223	223	1,010	497	513	110	107	...	...	247	48	286	259	261	233	16	21
53	Nallur (V)	...	...	0·52					UNI												
54	Nallur (P)	...	P. R. Pw.	1·37	96	96	454	218	236	...	...	...	...	39	1	141	156	140	156	...	...
55	Anaiseri (P)	...	P. R. Pw.	3·01	138	138	714	348	366	...	...	...	...	100	2	214	169	193	164	4	5
56	Keeranur (P)	...	P. M. H. L. R. Pw.	2·71	288	312	1,463	682	781	118	113	...	...	347	52	375	312	317	294	27	10
57	Vilangalathur (P)	...	P. M. H. L. Mcw. R. Pw.	9·80	569	582	2,662	1,190	1,472	440	474	...	...	506	74	761	935	655	870	15	17
58	Vengalakurichi (P)	...	P. R. Pw. Tk.	4·43	258	258	1,184	568	616	142	148	...	...	229	6	335	393	332	393	2	...
59	Alanganur (P)	...	P. M. H. L. Mcw. R. Pw.	1·58	268	273	1,296	625	671	182	188	...	...	231	58	380	412	347	357	15	45
60	Posukudi (P)	...	P. R. Pw.	3·67	193	193	896	424	472	60	71	...	...	173	19	251	111	234	86	9	16
61	Pirakkalur (P)	...	P. R. Pw.	3·63	347	350	1,701	807	894	127	132	...	...	461	156	429	86	313	63	19	8
62	Ulayur (P)	...	P. M. H R. Pw.	5·00	464	464	2,290	1,091	1,199	178	193	...	...	568	50	700	693	593	614	70	69
63	Ponnakaneri (P)	...	P. L. R. Pw.	3·36	306	336	1,598	769	829	85	73	...	...	352	86	492	194	421	167	9	10
64	Athanakurichi (P)	...	P. R. Pw.	4·73	182	196	927	441	486	141	168	...	...	115	16	277	282	226	195	44	85
65	Puliyankudi (P)	...	P. L. R. Pw.	5·44	352	352	1,667	805	862	235	257	...	...	321	41	513	482	382	372	77	92
66	Keelakanchirankulam (P)	...	P. Pw.	1·21	88	94	512	255	257	118	99	...	...	66	10	162	100	135	93	24	6
67	Selvanayakipuram (P)	...	P. M. T. Hos. R. Pw.	4·40	195	246	1,255	624	631	10	1	...	...	167	11	346	144	318	143	14	...
68	Peraiyur (P)	...	P. M. H. L. Rhc. Mcw. Mp. R. Pw. Ea. E. Cs. B.	9·00	1,038	1,137	5,355	2,573	2,782	970	1,014	...	...	1,308	528	1,309	1,426	970	994	88	313
69	Sengapadai (P)	...	P. R. Pw.	4·82	286	287	1,353	673	680	129	131	...	...	344	48	453	273	281	17	148	251
70	Idayankulam (P)	...	P. R. Pw.	0·76	139	139	672	340	332	50	52	...	...	84	2	269	272	193	195	1	1
71	Pudukottai (P)	...	P. R. Pw.	3·94	171	174	845	441	404	38	43	...	...	81	1	316	294	259	258	37	32
72	Ilandaikulam (P)	...	P. R. Pw.	4·47	255	271	1,161	543	618	103	102	...	...	79	18	304	375	266	347	26	24
73	Chitrankudi (P)	...	P. M. Pw. E.	3·20	233	254	1,140	519	621	96	124	...	...	279	78	290	102	244	79	26	12
74	Sonaipiriyankottai (P)	...	P. M. L. R. Tk.	2·64	136	136	635	313	322	9	12	...	...	148	10	190	106	143	77	9	13

VILLAGE DIRECTORY

MUDUKULATHUR TALUK—(contd.)

Location Code Number	Name of Village/Panchayat			Area in Sq. Miles	Occupied Residential Houses: No. of Houses	Occupied Residential Houses: No. of Households	Total No. of Persons Enumerated: Total	Total No. of Persons Enumerated: Males	Total No. of Persons Enumerated: Females	Scheduled Castes: M	Scheduled Castes: F	Scheduled Tribes: M	Scheduled Tribes: F	Literate and Educated Persons: M	Literate and Educated Persons: F	Total Workers (A-I to A-IX): M	Total Workers (A-I to A-IX): F	A-I: M	A-I: F	A-II: M	A-II: F
1	2			3	4	5	6	7	8	9	10	11	12	13	14	15	16	17	18	19	20
75	Enathi (P)	...	P. Mcw. Pw.	2·38	197	212	1,062	518	544	116	110	...	...	133	35	316	336	309	329	3	6
76	Sakulam (P)	...	P. R. Pw. Tk.	3·03	280	280	1,255	596	659	192	239	...	...	292	31	334	180	323	177	4	2
77	Mudukulathur (P)	...	P. M. H. T. L. Hos. Mp. R. Pt. Tel. S. Pw. Ei. Ea. E. Cs. B.	2·50	1,064	1,207	5,634	2,661	2,973	316	286	...	...	1,682	893	1,214	452	242	133	142	94
78	Kakkoor (P)	...	P. M. H. L. Mcw. R. Pw.	4·43	396	439	2,100	999	1,101	74	69	...	...	679	234	513	387	448	340	21	40
79	Karumal (P)	...	P. L. R. Pw.	2·51	221	231	980	486	494	127	123	...	...	213	29	256	155	121	38	65	34
80	Theriruveli (P)	...	P. M. H. L. Mcw. R. Pw.	7·38	674	694	2,879	1,304	1,575	535	582	...	...	454	160	749	750	636	651	18	47
81	Valanadu (P)	...	P. M. H. L. Mcw. R. Pw.	1·58	325	358	1,767	835	932	99	117	...	...	351	99	554	603	467	496	23	58
82	Pooseri (P)	...	P. L. R. Pw.	6·08	487	518	2,277	1,065	1,212	236	222	...	...	402	80	649	495	522	381	18	44
83	Panivasal (P)	...	P. R. Pw.	2·36	171	171	818	400	418	137	116	...	...	40	1	262	112	183	47	21	54
84	Sokkanai (P)	...	P. Pw.	1·36	221	221	976	433	543	93	94	...	...	149	32	234	186	188	151	4	5
85	Keelasirupodu (P)	...	P. Pw.	2·95	365	374	1,674	752	922	366	419	...	...	241	46	443	518	253	240	91	248
86	Palankulam (P)	...	P. R. Pw.	1·72	111	113	538	248	290	142	176	...	...	101	27	142	168	83	30	40	138
87	Arapodu (P)	...	P. R. Pw.	5·37	268	277	1,247	582	665	328	363	...	...	106	6	350	398	319	361	13	30
88	Kumarakurichi (P)	...	P. L. R. Pw.	4·03	161	174	763	364	399	32	36	...	...	159	10	202	45	133	21	51	15
89	Kathakulam (P)	...	P. R. Pw.	1·98	97	97	410	207	203	...	...	...	...	116	7	124	51	119	50	3	1
90	Kandilan (P)	...	P. R. Pw. Tk.	4·56	184	184	923	471	452	104	109	...	...	129	12	317	269	294	256	...	...
91	Illanjembur (P)	...	P. M. L. Mcw. R. Pw.	7·50	427	496	2,274	1,055	1,219	58	62	...	...	439	165	645	402	425	296	34	14
92	Oruvanendal (P)	...	P. M. R. Tk.	2·64	112	112	598	286	312	24	30	...	...	65	5	181	192	176	187	...	...
93	Pothikulam (P)	...	P. L. Pw.	4·80	266	266	1,169	579	590	127	115	...	...	3	...	431	461	387	412	...	...
94	Kidathirukkai (P)	...	P. S. Tk. E.	2·85	323	323	1,515	783	732	219	220	...	...	62	2	463	377	374	319	65	50
95	Kovilangulam (P)	...	P. M. L. D. Mcw. Mp. R. Pw.	7·05	510	510	2,184	1,055	1,129	366	413	...	...	423	114	661	379	525	350	29	22
96	O. Karisalkulam (P)	...	P. R. Pw.	5·91	401	401	1,708	816	892	245	313	...	...	347	64	561	506	440	346	117	158
97	K. Veppankulam (P)	...	P. Mcw. R. Pw.	2·40	248	273	1,272	645	627	55	40	...	...	300	54	422	378	409	375	3	3
98	Pammanendal (P)	...	P. H. L. Rhc. R. Pw.	4·53	208	238	1,149	586	563	...	...	...	...	320	39	398	397	382	387	1	4
99	Mavilangai (P)	...	P. R. Pw.	3·12	141	143	674	316	358	...	...	...	...	150	...	219	119	191	114	...	...
100	Idivilaki (P)	..	P. R. Pw.	4·68	287	287	1,275	639	636	13	9	...	...	364	25	437	445	425	437	12	8
101	Ariamangalam (P)	...	P. R. Pw.	3·54	191	194	770	389	381	59	50	...	...	157	13	256	124	219	76	...	...
102	Erumaikulam (P)	...	P. R. Pw.	1·75	103	103	423	222	201	31	23	...	...	100	5	153	135	142	129	7	5
103	Kamboothi (P)	...	P. R. Pw.	4·44	368	368	1,570	829	741	43	33	...	...	318	21	592	505	544	486	12	8
104	Kathanendal (P)	...	P. R. Pw.	2·48	228	228	976	483	493	21	21	...	...	80	3	311	344	240	300	5	15
105	Appanur (P)	...	P. M. R. Pw.	7·25	482	482	2,174	1,081	1,093	69	74	...	...	465	50	682	718	597	647	64	59
106	Mangalam (P)	...	P. Pw. Tk.	2·88	127	128	522	262	260	61	68	...	...	71	3	175	169	133	122	27	45
107	A. Punavasal (P)	...	P. L. R. Pw. Tk.	4·50	221	221	1,173	597	576	85	72	...	...	77	3	362	343	334	339	6	1
108	Marandhai (P)	...	P. H. Pw. Tk.	6·28	359	454	2,221	1,107	1,114	126	106	...	...	182	36	762	593	702	580	35	9
109	Orivayal (P)	...	P. M. L. R. Pw. Tk.	1·47	214	241	1,126	547	579	...	...	...	...	93	4	338	274	329	268	...	...
110	Melasirupodu (P)	...	P. M. L. Mcw. R. Pw. Tk.	5·21	287	323	1,554	725	829	162	149	...	...	229	32	466	391	369	301	44	57

VILLAGE DIRECTORY

MUDUKULATHUR TALUK—(contd.)

Location Code Number	Name of Village/Panchayat	A-III M	A-III F	A-IV M	A-IV F	A-V M	A-V F	A-VI M	A-VI F	A-VII M	A-VII F	A-VIII M	A-VIII F	A-IX M	A-IX F	B-X Non-workers M	B-X Non-workers F	Name of the Panchayat in which it is now included with the date of inclusion with other components if any
1	2	21	22	23	24	25	26	27	28	29	30	31	32	33	34	35	36	37
75	Enathi (P)	...	...	...	...	...	...	...	...	...	...	1	...	3	1	202	208	...
76	Sakulam (P)	2	...	...	...	...	...	...	...	...	...	...	...	5	1	162	479	...
77	Mudukulathur (P)	21	2	96	36	23	3	12	...	136	20	32	1	510	163	1,447	2,521	...
78	Kakkoor (P)	...	...	13	3	...	...	...	...	7	...	2	...	22	4	486	714	...
79	Karumal (P)	2	2	36	14	...	...	...	...	4	5	...	...	28	62	230	339	...
80	Theriruveli (P)	3	...	22	7	...	...	...	...	10	...	2	...	58	45	555	825	...
81	Valanadu (P)	14	2	10	5	4	...	...	...	6	2	1	...	29	40	281	329	...
82	Pooseri (P)	...	...	58	46	...	...	...	...	6	...	...	...	45	24	416	717	...
83	Panivasal (P)	40	6	10	5	...	...	...	...	2	...	...	...	6	...	138	306	...
84	Sokkanai (P)	...	...	13	3	...	...	...	...	1	1	...	...	28	26	199	357	...
85	Keelasirupodu (P)	60	19	20	10	...	...	...	...	6	...	1	...	12	1	309	404	...
86	Palankulam (P)	4	...	2	...	1	...	1	...	6	...	...	...	5	...	106	122	...
87	Arapodu (P)	8	...	7	5	...	...	...	...	1	1	...	...	2	1	232	267	...
88	Kumarakurichi (P)	3	...	1	1	...	...	5	...	4	4	...	...	5	4	162	354	...
89	Kathakulam (P)	1	...	...	...	...	...	...	...	...	...	...	...	...	...	83	152	...
90	Kandilan (P)	13	9	5	4	...	...	...	...	...	...	...	...	5	...	154	183	...
91	Illanjembur (P)	6	2	92	46	...	...	3	...	16	5	3	...	66	39	410	817	...
92	Oruvanendal (P)	1	...	...	...	...	...	...	...	...	...	...	...	4	5	105	120	...
93	Pothikulam (P)	...	...	...	...	...	...	...	...	...	...	...	...	44	49	148	129	...
94	Kidathikukkai (P)	8	1	5	...	...	...	...	...	4	...	...	...	7	7	320	355	...
95	Kovilangulam (P)	29	...	18	...	...	...	...	...	7	...	1	...	52	7	394	750	...
96	O. Karisalkulam (P)	...	...	2	...	...	...	...	...	...	...	...	...	2	2	255	386	...
97	K. Veppankulam (P)	...	...	2	...	...	...	...	...	...	...	...	...	8	...	223	249	...
98	Pammanendal (P)	...	...	3	...	...	...	...	...	...	...	...	...	12	6	188	166	...
99	Mavilangai (P)	...	...	10	...	...	...	...	...	...	...	...	...	18	5	97	239	...
100	Idivilaki (P)	...	...	...	...	...	...	...	...	...	...	...	...	...	...	202	191	...
101	Ariamangalam (P)	30	26	1	20	...	...	...	...	...	...	...	...	6	2	133	257	...
102	Erumaikulam (P)	2	1	...	...	...	...	...	...	...	...	...	...	2	...	69	66	...
103	Kambooth (P)	34	11	2	...	...	...	...	...	...	...	...	...	...	...	237	236	...
104	Kathanendal (P)	35	9	18	15	...	...	1	...	1	...	...	...	11	5	172	149	...
105	Appanur (P)	...	...	1	...	...	...	...	...	...	...	2	...	18	12	399	375	...
106	Mangalam (P)	8	2	...	...	...	...	...	...	3	...	...	...	4	...	87	91	...
107	A. Punavasal (P)	9	...	1	...	...	...	...	...	...	...	...	...	12	3	235	233	...
108	Marandhai (P)	...	...	1	...	...	...	...	...	1	...	...	...	23	4	345	521	...
109	Orivalal (P)	...	...	...	...	...	...	...	...	...	...	...	...	9	6	209	305	...
110	Melasirupodu (P)	9	...	22	19	...	...	...	...	2	...	1	...	19	14	259	438	...

VILLAGE DIRECTORY

MUDUKULATHUR TALUK—(contd.)

Location Code Number	Name of Village/Panchayat			Area in Sq. Miles	Occupied Residential Houses: No. of Houses	Occupied Residential Houses: No. of Households	Total No. of Persons Enumerated: Total	Total No. of Persons Enumerated: Males	Total No. of Persons Enumerated: Females	Scheduled Castes: M	Scheduled Castes: F	Scheduled Tribes: M	Scheduled Tribes: F	Literate and Educated Persons: M	Literate and Educated Persons: F	Total Workers (A-I to A-IX): M	Total Workers (A-I to A-IX): F	A-I: M	A-I: F	A-II: M	A-II: F
1	2			3	4	5	6	7	8	9	10	11	12	13	14	15	16	17	18	19	20
111	Keerandhai (P)	...	P. L. R. Pw. Tk.	3·90	208	210	1,005	481	524	120	147	...	...	97	16	286	273	249	234	23	29
112	Pannandhai (P)	...	P. R. Pw.	0·90	83	83	408	183	225	55	69	...	...	53	...	122	136	110	125	5	5
113	Paikulam (P)	...	P. L. R. Pw.	4·32	207	234	961	446	515	202	222	...	...	170	23	317	317	248	245	54	69
114	Idambadal (P)	...	P. M. Hos. R. Pw.	3·81	304	324	1,557	725	832	194	216	...	...	153	51	414	474	277	347	25	29
115	Sikkal (P)	...	P. H. D. Mp. R. Pw. Ea. E.	6·63	576	595	2,375	1,076	1,299	159	183	...	...	294	85	565	211	406	146	5	4
116	Siraikulam (P)	...	P. L. R. Pw. Tk.	8·19	297	302	1,484	715	769	83	95	...	...	254	70	423	487	353	413	...	...
117	Keelaselvanur (P)	...	P. M R. Pw.	4·08	306	306	1,520	725	795	...	...	...	...	266	115	442	503	422	495	8	7
118	Melasuluvanur (P)	...	P. M. L. Mcw. R. Pw. Tk.	6·18	250	250	1,232	614	618	...	...	...	...	318	58	373	400	303	335	59	62
119	Meenankudi (P)	...	P. Pw. Tk.	3·00	329	329	1,622	774	848	121	131	...	...	147	4	591	639	590	639	...	...
120	Kadaladi (P)	...	P. M. H. L. D. Rhc. Mp. R. Pt. Tel. Pw. Tk. Ea. E.	1·21	415	485	2,147	1,031	1,116	42	31	...	...	576	196	638	468	241	329	21	28
121	Karungalam (P)	...	P. R. Pw. Tk.	3·75	274	274	1,333	616	717	144	163	...	...	24	4	335	336	305	315	16	4
122	A. Usilangulam (P)	...	P. Pw.	2·31	112	112	542	272	270	97	92	...	...	100	7	160	160	158	160	...	...
123	Pillayarkulam (P)	...	P. R. Pw. Tk.	5·70	448	448	2,067	1,007	1,060	219	219	...	...	296	40	675	564	645	549	...	...
124	M. Karisalkulam (P)	...	P. R. Tk.	3·50	103	103	475	245	230	18	18	...	...	177	18	174	160	174	160	...	...
125	Vagaikulam (P)	...	P. Pw.	3·26	143	143	840	434	406	204	177	...	...	98	...	272	...	271	...	...	...
126	Avathandai (P)	...	P. M. Mcw. R. Pw.	6·06	419	419	1,946	923	1,023	116	140	...	...	362	23	528	202	499	183	11	15
127	M. Pu lukulam (P)	...	P. R. Pw.	3·57	230	230	1,022	510	512	89	90	...	...	166	3	395	233	388	232	1	...
128	Kadambankulam (P)	...	P. R. Pw.	1·38	203	203	1,023	481	542	...	...	...	...	257	5	261	39	222	26	11	7
129	Ponthampuli (P)	...	P. Mcw. R. Pw. Tk.	0·91	186	186	818	396	422	28	29	...	...	197	18	264	311	220	265	31	42
130	Perunali (P)	...	P. M. H. D. Mcw. Mp. R. Pw.	5·06	825	856	3,883	1,851	2,032	63	90	...	...	1,324	444	1,031	521	381	180	162	302
131	T. Valasubramaniapuram (P)	...	P. R. Pw.	5·00	233	233	992	474	518	...	...	...	...	271	52	341	188	279	122	46	55
132	Thimmanathapuram (P)	...	P. R. Pw.	6·97	292	292	1,281	626	655	18	20	...	...	284	31	451	472	396	410	18	41
133	Pappureddipatti (P)	...	P. R. Pw.	0·53	223	223	1,017	507	510	...	...	...	...	294	62	317	99	263	79	51	19
134	Velankulam (P)	...	P. R. Pw.	1·98	107	107	410	193	217	18	20	...	...	45	...	133	13	131	10	...	...
135	T. M. Kottai (P)	...	P. M. H. L. Mcw. R. Pw.	9·30	296	296	1,263	604	659	32	46	...	...	358	91	363	247	313	228	8	15
136	T. Veppanakulam (P)	...	P. R. Pw.	4·16	252	252	1,181	562	619	114	127	...	...	171	3	391	7	380	3	...	...
137	Kokkarankottai (P)	...	P. R. Pw. Tk.	3·42	107	113	469	216	253	32	34	...	...	89	25	126	167	64	79	39	76
138	T. Karisalkulam (P)	...	P. M. H. R. Pw.	4·59	163	169	793	389	404	8	5	...	...	252	71	228	73	159	31	48	37
139	Uchinatham (P)	...	P. M. H. L. Mcw. R. Tk.	3·42	244	279	1,139	562	577	90	82	...	...	269	106	367	351	163	94	139	180
140	Sethurajapuram (P)	...	P. R. Tk.	2·76	100	100	534	267	267	62	74	...	...	158	46	152	71	86	38	26	16
141	Kondalanpatti (P)	...	P. R. Tk.	2·76	118	119	552	272	280	6	8	...	...	152	16	178	62	115	19	46	38
142	S. Tharaikudi (P)	...	P. M. L. R. Pw. Tk.	11·27	858	878	4,242	2,127	2,115	597	585	...	...	955	363	1,225	549	746	264	157	190
143	Kannirajapuram (P)	...	P. M. H. L. D. Mp. R. Tel. Pw. Tk.	3·98	522	522	2,983	1,510	1,473	11	7	...	...	731	212	754	691	21	14	3	5
144	Naripayur (P)	...	P. M. H. L. R. Pw. Tk.	5·46	810	845	4,231	2,030	2,201	100	89	...	...	813	181	1,120	1,049	392	273	12	9
145	Sayalkudi (P)	...	P. M. H. L. D. Mp. R. Pt. Tel. Pw. Tk.	9·64	824	824	4,098	2,033	2,065	395	416	...	...	860	223	1,174	449	7 0	171	59	47
146	Mookaiyur (P)	...	P. M. L. Rhc. R. Pw. Tk.	4·99	344	368	1,967	958	1,009	...	...	...	...	259	86	510	161	63	51	3	4

VILLAGE DIRECTORY

MUDUKULATHUR TALUK—(contd.)

Location Code Number	Name of Village/Panchayat	A-III		A-IV		A-V		A-VI		A-VII		A-VIII		A-IX		B-X Non-workers		Name of the Panchayat in which it is now included with the date of inclusion with other components if any
		M	F	M	F	M	F	M	F	M	F	M	F	M	F	M	F	
1	2	21	22	23	24	25	26	27	28	29	30	31	32	33	34	35	36	37
111	Keerandhai (P)	1	...	...	...	...	...	...	...	2	1	...	...	11	9	195	251	...
112	Pannandhai (P)	3	...	3	6	...	...	...	...	1	...	...	...	...	...	61	89	...
113	Paikulam (P)	...	...	3	...	...	...	...	...	...	...	1	...	11	3	129	198	...
114	Idambadal (P)	11	1	62	6	1	...	...	...	5	2	2	...	31	89	311	358	...
115	Sikkal (P)	27	...	19	5	2	...	2	...	17	8	1	...	86	48	511	1,088	...
116	Siraikulam (P)	2	...	38	39	...	...	...	...	...	...	...	...	30	35	292	282	...
117	Keelaselvanur (P)	1	...	5	...	...	...	...	...	1	...	...	...	5	1	283	292	...
118	Melasuluvanur (P)	...	...	...	...	...	...	...	...	1	...	...	...	10	3	241	218	...
119	Meenankudi (P)	...	...	1	...	...	...	...	...	...	...	...	...	...	...	183	209	...
120	Kadaladi (P)	2	...	83	22	6	1	8	...	112	30	10	...	155	58	393	648	...
121	Karungalam (P)	1	...	10	...	...	...	...	...	...	...	...	...	3	17	281	381	...
122	A. Uisilangulam (P)	...	...	...	...	...	...	..	...	...	...	...	...	2	...	112	110	...
123	Pillayarkulam (P)	...	...	2	...	...	...	...	...	2	1	...	...	26	14	332	496	...
124	M. Karisalkulam (P)	...	...	...	...	...	...	...	...	...	...	...	...	...	...	71	70	...
125	Vagaikulam (P)	...	...	...	...	...	...	...	...	...	...	...	...	1	...	162	406	...
126	Avathandai (P)	1	...	2	...	...	...	...	...	...	...	1	...	14	4	395	821	...
127	M. Pudukulam (P)	3	...	...	...	...	...	...	...	...	...	...	...	3	1	115	279	...
128	Kadambankulam (P)	13	2	2	...	...	...	...	...	1	2	...	...	12	2	220	503	...
129	Ponthampuli (P)	...	...	4	...	...	...	...	...	...	...	...	...	9	4	132	111	...
130	Perunali (P)	3	...	4	2	82	...	8	...	208	3	15	...	168	34	820	1,511	...
131	T. Valasubramaniapuram (P)	...	...	2	6	...	...	...	...	3	...	...	...	11	5	133	330	...
132	Thimmanathapuram (P)	...	...	21	13	...	...	...	...	3	2	1	...	12	6	175	183	...
133	Pappureddipatti (P)	...	...	...	...	...	...	...	...	...	...	...	...	3	1	190	411	...
134	Velankulam (P)	...	...	...	...	...	...	...	...	...	...	...	...	2	3	60	204	...
135	T. M. Kottai (P)	...	...	13	...	...	...	...	...	3	...	2	...	24	4	241	412	...
136	T. Veppanakulam (P)	...	...	7	4	...	...	...	...	...	...	...	...	4	...	171	612	...
137	Kokkarankottai (P)	...	...	12	2	...	...	...	...	2	6	...	...	9	4	90	86	...
138	T. Karisalkulam (P)	...	...	9	...	...	...	...	...	1	1	...	...	8	4	161	331	...
139	Uchinatham (P)	...	...	30	65	...	...	3	...	8	...	...	...	27	12	195	226	...
140	Sethurajapuram (P)	8	...	12	9	...	...	...	...	1	...	...	...	19	8	115	196	...
141	Kondalanpatti (P)	4	...	...	...	...	...	...	...	4	1	...	...	9	4	94	218	...
142	S. Tharaikudi (P)	118	9	51	10	3	...	...	...	26	2	5	...	119	74	902	1,566	...
143	Kannirajapuram (P)	347	...	139	632	102	...	...	...	77	2	1	...	64	38	756	782	...
144	Naripayur (P)	416	...	159	701	2	...	...	...	42	24	2	...	95	42	910	1,152	...
145	Sayalkudi (P)	54	34	45	36	4	...	1	...	48	5	12	2	231	154	859	1,616	...
146	Mookaiyur (P)	393	1	14	87	...	...	1	...	17	12	1	...	18	6	448	848	...

VILLAGE

MUDUKULATHUR

DIRECTORY

TALUK—(contd.)

Location Code Number	Name of Village/Panchayat			Area in Sq Miles	Occupied Residential Houses		Total No. of Persons Enumerated			Scheduled Castes		Scheduled Tribes		Literate and Educated Persons		Total Workers (A-I to A-IX)		A-I		A-II	
					No. of Houses	No. of Households	Total	Males	Females	M	F	M	F	M	F	M	F	M	F	M	F
1	2			3	4	5	6	7	8	9	10	11	12	13	14	15	16	17	18	19	20
147	Kadugusandai (P)	...	P. Mcw. R. Pw.	4·82	480	480	2,191	1,070	1,121	121	134	...	...	195	12	644	609	504	454	1	...
148	Mariyur (P)	...	P. M. Mcw. R. Pw. Tk.	7·23	825	831	3,632	1,579	2,053	4	1	...	...	551	174	819	980	284	290	41	26
149	Melakidaram (P)	...	P. H. L. Mcw. R. Pw. Tk.	7·39	253	281	1,451	743	708	102	95	...	...	211	33	439	386	321	300	5	4
150	Keelakidaram (P)	...	P. M. Mcw. R. Pw. Tk.	6·95	703	722	3,777	1,897	1,880	95	100	...	...	400	70	1,060	249	252	145	1	1
151	Thanichiyam (P)	...	P. R. Pw.	14·39	134	142	707	349	358	14	19	...	...	50	2	231	81	229	79	...	...
152	Kothangulam (P)	...	P. R. Pw.	1·44	274	275	1,332	636	696	175	158	...	...	162	33	379	330	363	319	5	...
153	Ervadi (P)	...	P. M. H. L. Hos. Mcw. R. Pw. E.	7·12	798	835	3,757	1,694	2,063	197	210	...	...	563	413	880	718	297	173	17	...
154	Sayalkudi (Forest Block I)	...	...	...					RESERVED	FOREST											
155	Sayalkudi (Forest Block II)	...	...	2·81					RESERVED	FOREST											
156	Reserved Forest	...	...	...					RESERVED	FOREST											
157	Sayalkudi (Opilan Forest Block IV)	...	...	2·11					RESERVED	FOREST											
158	Sayalkudi (Block III)	...	...	...					RESERVED	FOREST											
			Total ...	**643·25**	**44,629**	**46,577**	**217,471**	**104,863**	**112,608**	**16,781**	**17,456**	...	...	**41,886**	**10,122**	**62,764**	**49,139**	**46,825**	**37,299**	**3,905**	**5,001**

VILLAGE

MUDUKULATHUR

DIRECTORY

TALUK—(contd.)

Location Code Number	Name of Village/Panchayat		A-III		A-IV		A-V		A-VI		A-VII		A-VIII		A-IX		B-X Non-workers		Name of the Panchayat in which it is now included with the date of inclusion with other components if any
			M	F	M	F	M	F	M	F	M	F	M	F	M	F	M	F	
1	2		21	22	23	24	25	26	27	28	29	30	31	32	33	34	35	36	37
147	Kadugusandai (P)	...	43	3	7	44	4	5	...	...	3	1	1	1	81	101	426	512	...
148	Mariyur (P)	...	274	14	114	635	1	...	2	...	27	4	9	...	67	11	760	1,073	...
149	Melakidaram (P)	...	58	...	9	42	...	...	...	...	4	...	...	...	42	40	304	322	...
150	Keelakidaram (P)	...	676	4	44	94	3	...	3	...	30	...	3	...	48	5	837	1,631	...
151	Thanichiyam (P)	...	...	...	...	2	...	...	...	...	...	...	...	...	2	...	118	277	...
152	Kothangulam (P)	...	...	...	...	...	...	...	...	...	3	1	1	3	7	7	257	366	...
153	Ervadi (P)	...	148	17	67	36	6	1	1	...	134	112	9	...	201	379	814	1,345	...
154	Sayalkudi (Forest Block I)	...								RESERVED	FOREST								
155	Sayalkudi (Forest Block II)	...								RESERVED	FOREST								
156	Reserved Forest	...								RESERVED	FOREST								
157	Sayalkudi (Opilan Forest Block IV)	...								RESERVED	FOREST								
158	Sayalkudi (Block III)	...								RESERVED	FOREST								
	Total	...	3,229	243	2,312	3,326	345	16	98	3	1,294	321	163	9	4,593	2,921	42,099	63,469	

TOWN

MUDUKULATHUR

DIRECTORY

TALUK—(contd.)

Location Code Number	Name of Town			Area in Sq. Miles	Occupied Residential Houses: No. of Houses	Occupied Residential Houses: No. of Households	Total No. of Persons Enumerated: Total	Total No. of Persons Enumerated: Males	Total No. of Persons Enumerated: Females	Scheduled Castes: M	Scheduled Castes: F	Scheduled Tribes: M	Scheduled Tribes: F	Literate and Educated Persons: M	Literate and Educated Persons: F	Total Workers (A-I to A-IX): M	Total Workers (A-I to A-IX): F	A-I: M	A-I: F	A-II: M	A-II: F
1	2			3	4	5	6	7	8	9	10	11	12	13	14	15	16	17	18	19	20
21	Abiramam (P)	...	P. M. H. T. L. D. Mcw. R. Pt. Pw. Ei. Ea. E. Cs. B.																		
	Locality 1 E. B. 44	...	...	...	69	78	361	155	206	...	...	...	...	96	57	71	138	57	127	1	8
	45	...	...	...	69	71	420	177	243	...	...	...	...	136	115	67	117	64	117	...	...
	Total	...		...	138	149	781	332	449	...	...	...	...	232	172	138	255	121	244	1	8
	Locality 2 E. B. 46	...	...	...	77	78	331	155	176	...	...	...	...	83	46	73	23	7	2	...	...
	47	...	...	...	88	90	456	225	231	5	3	...	...	160	95	115	21	20	9	...	...
	48	...	...	...	41	41	153	71	82	...	...	...	...	52	30	26	7	3	2	...	...
	49	...	...	...	40	56	250	121	129	...	...	...	...	81	28	54	15	11	2	...	...
	50	...	...	...	62	62	307	142	165	...	...	...	...	101	69	72	71	42	16	10	51
	Total	...		...	308	327	1,497	714	783	5	3	...	...	477	268	340	137	83	31	10	51
	Locality 3 E. B. 51	...	...	...	72	92	369	176	193	...	...	...	...	134	63	106	56	20	6	13	33
	52	...	...	...	89	96	477	221	256	...	...	...	...	117	51	107	42	3	...	17	8
	53	...	...	...	46	53	219	86	133	...	...	...	...	64	53	44	42	...	...	...	...
	Total	...		...	207	241	1,065	483	582	...	...	...	...	315	167	257	140	23	6	30	41
	Locality 4 E. B. 54	...	...	...	66	80	381	133	248	...	...	...	...	111	137	40	27	7	4	...	1
	55	...	...	...	41	44	200	63	137	...	...	...	...	48	76	19	24	...	2	...	...
	56	...	...	...	52	60	255	81	174	...	...	...	...	59	108	21	27	11	7	...	4
	57	...	...	...	68	78	406	145	261	2	...	...	...	110	147	36	43	16	12	2	...
	Total	...		...	227	262	1,242	422	820	2	...	...	...	328	468	116	121	34	25	2	5
	Locality 5 E. B. 58	...	...	...	58	58	303	115	188	...	...	...	...	85	110	34	27	6	2	3	5
	59	...	...	...	78	78	391	169	222	...	...	...	...	140	131	24	12	8	9	1	2
	Total	...		...	136	136	694	284	410	...	...	...	...	225	241	58	39	14	11	4	7
	Locality 6 E. B. 60	...	...	...	65	70	371	150	221	...	...	...	...	103	119	50	47	7	8	8	4
	61	...	...	...	63	73	340	127	213	...	...	...	...	74	94	15	19	5	5	...	...
	62	...	...	...	73	85	394	145	249	...	...	...	...	109	147	26	29	7	7	...	7
	63	...	...	...	48	50	251	86	165	...	...	...	...	61	84	18	18	...	3	...	...
	Total	...		...	249	278	1,356	508	848	...	...	...	...	347	444	109	113	19	23	2	11
	Town Total	...		10·04	1,265	1,393	6,635	2,743	3,892	7	3	...	...	1,924	1,760	1,018	805	294	340	49	123
22	Kamudhi (P)	...	P. M. H. T. L. D. Hos. Mcw. R. Pt. S. Pw. Ei. Ea. E. Cs. B.																		
	Locality 1 E. B. 93	...	...	...	204	212	1,250	470	780	123	132	...	...	173	248	177	26	83	2	43	2
	94	...	...	...	118	118	481	189	292	38	44	...	...	138	109	65	73	...	...	...	...
	Total	...		...	322	330	1,731	659	1,072	161	176	...	...	311	357	242	99	83	2	43	2
	Locality 2 E. B. 95	...	...	...	115	125	570	219	351	...	...	...	...	156	168	93	36	2	8	...	...
	3 96	...	...	...	116	116	533	224	309	5	3	...	...	123	62	68	12	16	2	...	...
	97	...	...	...	144	144	633	248	385	...	...	...	...	164	154	100	58	4	1	14	47
	Total	...		...	260	260	1,166	472	694	5	3	...	...	287	216	168	70	20	3	14	47

Location Code Number	Name of Town	A-III M	A-III F	A-IV M	A-IV F	A-V M	A-V F	A-VI M	A-VI F	A-VII M	A-VII F	A-VIII M	A-VIII F	A-IX M	A-IX F	B-X Non-workers M	B-X Non-workers F
1	2	21	22	23	24	25	26	27	28	29	30	31	32	33	34	35	36
21	Abiramam (P)—(*concld.*)																
	Locality 1 E. B. 44 ...	...	...	1	...	2	...	...	...	4	...	...	...	6	3	84	68
	45 ...	...	...	...	...	...	...	...	...	...	...	...	...	3	...	110	126
	Total ...	...	...	1	...	2	...	...	...	4	...	...	...	9	3	194	194
	Locality 2 E. B. 46 ...	1	...	17	6	6	...	1	...	8	2	...	...	33	13	82	153
	47 ...	1	...	...	...	9	2	1	...	10	...	4	...	70	10	110	210
	48 ...	...	...	...	...	...	...	...	...	4	1	2	...	17	4	45	75
	49 ...	5	1	...	...	7	1	3	...	9	2	...	...	19	9	67	114
	50 ...	1	...	...	...	...	...	2	...	4	...	1	...	12	4	70	94
	Total ...	8	1	17	6	22	3	7	...	35	5	7	...	151	40	374	646
	Locality 3 E. B. 51 ...	1	...	8	1	24	4	3	...	4	...	4	...	29	12	70	137
	52 ...	4	...	...	1	22	1	3	...	13	...	9	...	36	32	114	214
	53 ...	2	1	4	5	2	3	3	...	11	4	...	...	22	29	42	91
	Total ...	7	1	12	7	48	8	9	...	28	4	13	...	87	73	226	442
	Locality 4 E. B. 54 ...	...	...	1	21	4	...	...	...	12	...	...	...	15	1	93	221
	55 ...	...	...	2	21	1	...	...	...	9	1	...	...	7	...	44	113
	56 ...	...	...	...	8	1	2	...	...	6	1	...	...	3	5	60	147
	57 ...	...	...	...	26	...	...	...	...	11	...	...	...	7	5	109	218
	Total ...	...	...	3	76	6	2	...	...	38	2	...	...	33	11	306	699
	Locality 5 E. B. 58 ...	2	...	...	13	2	...	...	...	6	...	...	...	15	7	81	161
	59 ...	1	...	...	...	6	...	...	...	7	...	...	...	1	1	145	210
	Total ...	3	...	...	13	8	...	...	...	13	...	...	...	16	8	226	371
	Locality 6 E. B. 60 ...		...	4	24	4	1	...	...	18	1	1	...	14	9	100	174
	61 ...	...	...	...	10	2	...	1	...	6	...	...	...	1	4	112	194
	62 ...	...	...	1	13	4	...	...	...	7	...	...	...	7	2	119	220
	63 ...	...	...	...	6	4	...	2	...	7	...	...	...	5	9	68	147
	Total ...	...	...	5	53	14	1	3	...	38	1	1	...	27	24	399	735
	Town Total ...	18	2	38	155	100	14	19	...	156	12	21	...	323	159	1,725	3,087
35	Kamudhi (P)—(*contd.*)																
	Locality 1 E. B. 93 ...	...	...	...	...	4	...	2	1	18	...	1	...	26	21	293	754
	94 ...	1	...	...	...	4	2	2	...	22	1	...	...	36	70	124	219
	Total ...	1	...	...	...	8	2	4	1	40	1	1	..	62	91	417	973
	Locality 2 E. B. 95 ...	5	...	...	...	...	...	5	...	52	...	2	...	27	28	126	315
	3 96 ...	1	...	2	...	8	...	1	...	21	1	...	...	19	9	156	297
	97 ...	...	...	3	5	26	1	3	...	25	2	2	...	23	2	148	327
	Total ...	1	...	5	5	34	1	4	...	46	3	2	...	42	11	304	624

TOWN

MUDUKULATHUR

DIRECTORY

TALUK—(contd.)

Location Code Number	Name of Town	Area in Sq. Miles	Occupied Residential Houses: No. of Houses	Occupied Residential Houses: No. of Households	Total No. of Persons Enumerated: Total	Total No. of Persons Enumerated: Males	Total No. of Persons Enumerated: Females	Scheduled Castes: M	Scheduled Castes: F	Scheduled Tribes: M	Scheduled Tribes: F	Literate and Educated Persons: M	Literate and Educated Persons: F	Total Workers (A-I to A-IX): M	Total Workers (A-I to A-IX): F	A-I: M	A-I: F	A-II: M	A-II: F
1	2	3	4	5	6	7	8	9	10	11	12	13	14	15	6	17	18	19	20
35	Kamudhi (P)—(*contd.*)																		
	Locality 4 E. B. 98	...	92	105	444	208	236	1	1	...	...	125	84	84	23	2	...	...	...
	99	...	81	83	362	176	186	...	...	...	...	133	102	93	37	2	...	...	...
	Total ...	...	**173**	**188**	**806**	**384**	**422**	1	1	...	...	**258**	**186**	**177**	**60**	**4**	...	...	...
	Locality 5 E. B. 100	...	95	99	488	237	251	4	3	...	...	189	129	99	57	5	15	...	13
	6 101	...	105	120	570	280	290	...	...	...	...	236	170	140	10	1	...	...	...
	7 102	...	166	208	1,088	583	505	273	148	...	...	325	111	257	162	4	2	4	75
	8 103	...	109	109	457	211	246	...	...	...	...	148	113	103	46	1	1	1	6
	104	...	114	128	492	222	270	...	...	...	...	185	162	121	76	12	6	1	8
	Total ...	...	**223**	**237**	**949**	**433**	**516**	...	...	...	...	**333**	**275**	**224**	**122**	**13**	**7**	**2**	**14**
	Locality 9 E. B. 105	...	173	193	925	489	436	15	10	...	...	360	164	270	48	16	3	5	...
	10 106	...	96	112	544	261	283	...	...	...	...	199	114	138	18	44	9	1	...
	107	...	97	97	428	234	194	1	...	...	...	163	88	138	25	22	3	8	11
	Total ...	...	**193**	**209**	**972**	**495**	**477**	1	...	...	...	362	202	276	43	66	12	9	11
	Locality 11 E. B. 108	...	65	65	307	154	153	...	...	...	...	97	25	85	34	15	4	3	10
	109	...	103	106	445	226	219	...	...	...	...	154	51	126	14	17	...	...	1
	Total ...	...	**168**	**171**	**752**	**380**	**372**	...	...	...	...	**251**	**76**	**211**	**48**	**32**	**4**	**3**	**11**
	Town Total ...	**2·00**	**1,993**	**2,140**	**10,017**	**4,631**	**5,386**	**460**	**341**	...	...	**3,068**	**2,054**	**2,157**	**755**	**246**	**56**	**80**	**173**

TOWN DIRECTORY

MUDUKULATHUR TALUK—(concld.)

Location Code Number	Name of Town	A-III M	A-III F	A-IV M	A-IV F	A-V M	A-V F	A-VI M	A-VI F	A-VII M	A-VII F	A-VIII M	A-VIII F	A-IX M	A-IX F	B-X Non-workers M	B-X Non-workers F
1	2	21	22	23	24	25	26	27	28	29	30	31	32	33	34	35	36
35 Kamudhi (P)—(*concld.*)																	
Locality 4	E. B. 98 ...	...	1	...	4	12	...	2	...	16	...	...	...	52	18	124	213
	99 ...	1	1	...	3	12	7	5	1	34	11	5	...	34	14	83	149
	Total ...	**1**	**2**	...	**7**	**24**	**7**	**7**	**1**	**50**	**11**	**5**	...	**86**	**32**	**207**	**362**
Locality 5	E. B. 100 ...	...	1	5	2	7	3	1	...	57	15	1	...	23	8	138	194
6	101 ...	2	...	...	1	23	...	6	...	90	3	3	...	15	6	140	280
7	102 ...	26	1	11	46	21	4	11	14	81	13	67	...	32	7	326	343
8	103 ...	4	9	...	12	10	2	...	1	72	6	3	...	12	9	108	200
	104 ...	2	1	...	37	14	3	3	2	62	13	4	...	23	6	101	194
	Total ...	**6**	**10**	...	**49**	**24**	**5**	**3**	**3**	**134**	**19**	**7**	...	**35**	**15**	**209**	**394**
Locality 9	E. B. 105 ...	1	...	26	3	30	...	40	...	27	1	14	1	111	40	219	388
10	106 ...	...	...	3	...	13	...	...	...	27	2	6	...	44	7	123	265
	107 ...	8	...	...	3	11	3	10	1	7	...	2	...	70	4	96	169
	Total ...	**8**	...	3	**3**	**24**	**3**	**10**	**1**	**34**	**2**	**8**	...	**114**	**11**	**219**	**434**
Locality 11	E. B. 108 ...	1	3	14	2	21	14	11	...	3	...	7	...	10	1	69	119
	109 ...	14	1	13	5	11	6	18	1	4	...	9	...	40	...	100	205
	Total ...	**15**	4	27	**7**	32	20	**29**	**1**	**7**	...	16	...	**50**	**1**	**169**	**324**
	Town Total ...	**66**	**18**	**77**	**123**	**227**	**45**	**120**	**21**	**618**	**68**	**126**	**1**	**597**	**250**	**2,474**	**4,631**

7. ARUPPUKOTTAI TALUK

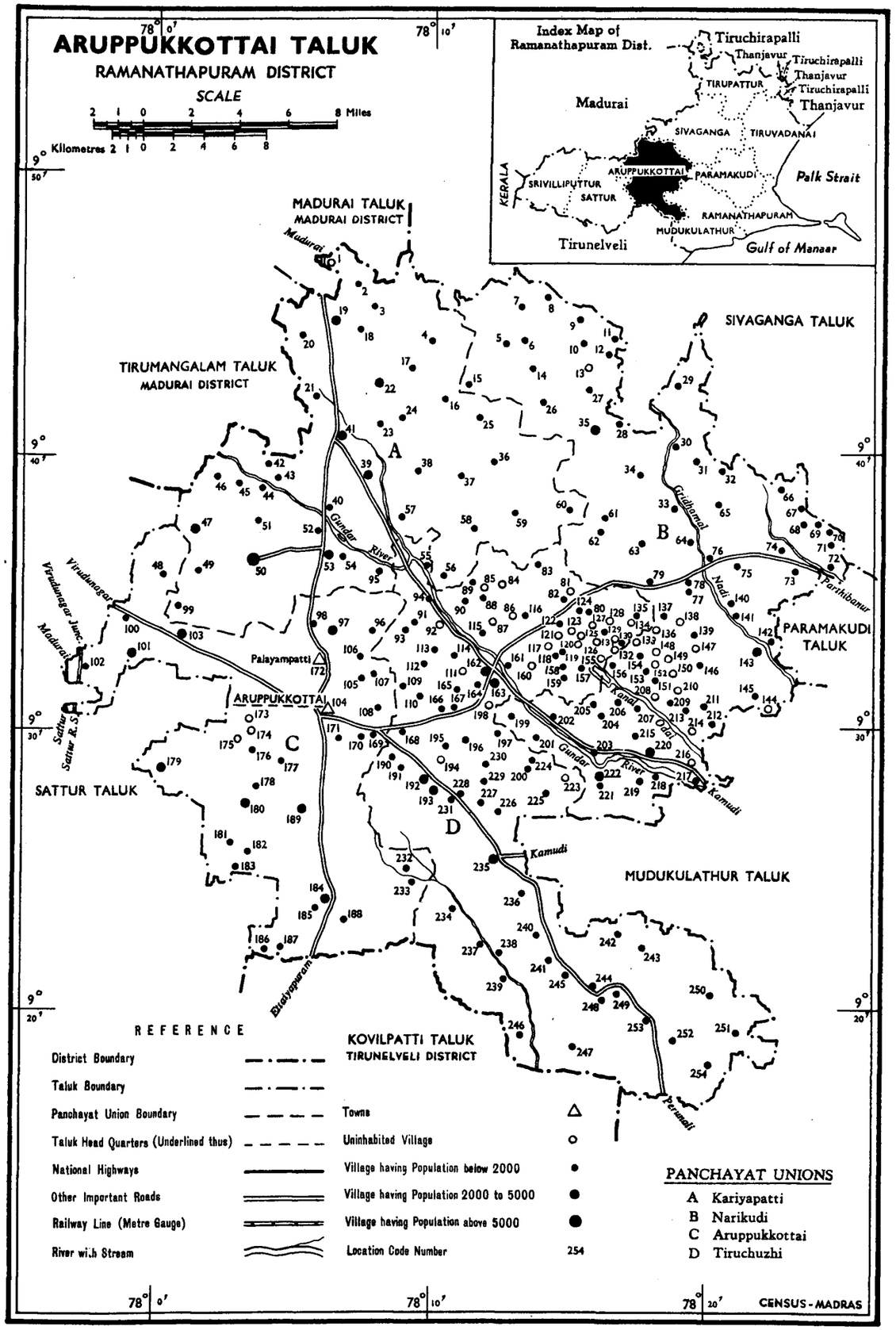

Reg. No. 108 - E '65 (Saka Era 1887) Copies - 1100 Reproduced from Indentor's Original Helio, P. Z. P., C. S. O., Madras.

ALPHABETICAL LIST OF VILLAGES

7. ARUPPUKOTTAI TALUK

Sl. No.	Name of village	Location Code Number
1	Achankulam (V)	45
2	Achankulam (V)	149
3	Agathakulam (V)	154
4	Aladipatty (V)	230
5	Alagapuri Part (P)	35
6	Alagianallur (P)	47
7	Alangulam (V)	212
8	Alathoor (P)	11
9	Allalperi (P)	37
10	Amanakkunatham (V)	180
11	Ambalathunatham (V)	173
12	Ambaneri (V)	157
13	Anaikulam (V)	220
14	Andipatti P. (V)	223
15	Andiyendal (P)	73
16	Anikalakiyannal (V)	128
17	Anjamaikeethi	121
18	Arasakulam (P)	18
19	Ariyanendal (V)	23
20	Aruppukottai (M)	172
21	Athipatti	169
22	Aviyoor (P)	19
23	Bodampatti (V)	182
24	Bommakottai (P)	231
25	Chatram Puliankulam (P)	38
26	Chettikulam K. (V)	242
27	Chettikurichi (P)	189
28	Chittalakundu (V)	167
29	Chettikulam T. (P)	58
30	Eluvani Part (P)	27
31	Erasinnampatty (V)	226
32	Esali (P)	62
33	Idayankulam (V)	130
34	Iluppaikulam (V)	82
35	Iluppaiyoor (V)	222
36	Irunjirai (P)	65
37	Johilpatty (P)	54
38	Kadalpachi (V)	117
39	Kadamangulam T. (P)	67
40	Kadamankulam D. (P)	20
41	Kadambankulam (V)	89
42	Kalayanasundarapuram (V)	229
43	Kalayarkarisalkulam (V)	228
44	Kalkurichi (P)	53
45	Kallakari (V)	251
46	Kallathikulam (V)	132
47	Kalloorani (P)	192
48	Kallumadai S. (P)	6
49	Kallumadam R. (V)	227
50	Kallupatti S. (P)	21
51	Kamali Puliangulam (V)	137
52	Kambikudi (P)	22
53	Kanakki (V)	243
54	Kandukondanmanickam (V)	79
55	Kanganakurichi (V)	196
56	Kanjampatty (P)	238
57	Kanjanakkenpatti (V)	171
58	Karendal (V)	118
59	Kariapatty (P)	41
60	Karisalkulam (V)	9
61	Karisalkulam T. (V)	199
62	Karuppukattiendal (V)	194
63	Kattakachiendal (P)	70
64	Kattakanjampatti (V)	170
65	Kattankudy (P)	96
66	Kattanoor (P)	32
67	Kavilankulam (P)	97
68	Keelakandamangalam (V)	165
69	Keelakondraikulam (P)	71
70	Keelapulaiyandakottai (V)	146
71	Keelkudy (V)	254
72	Keikapathan (V)	214
73	Kilavaneri (P)	57
74	Kokkulam (V)	158
75	Kongalakudi (V)	210
76	Konnappanendal (V)	110
77	Koothaparai (P)	179
78	Koppuchithampatty (V)	232

Sl. No.	Name of village	Location Code Number
79	Koppuchithampatty J. (P)	233
80	Kuchampatty (V)	90
81	Kulasekaranallur (V)	168
82	Kullampatti (P)	191
83	Kulloorsandai (P)	101
84	Kununjakulam (V)	107
85	Kurandi (P)	3
86	Kurayaravasithan (V)	153
87	Kurunaikulam	195
88	Kurunathakulam (V)	156
89	Kurundamadam (P)	181
90	Kurunjakulam (V)	131
91	Kuthanakottai (V)	138
92	Mallanginar (P)	50
93	Manakulam (V)	147
94	Manavarayanendal (V)	113
95	Mandapasalai (P)	235
96	Mangulam Part (V)	1
97	Mangulam (P)	2
98	Manoor (P)	64
99	Maraikulam (P)	60
100	Maraiyoor (P)	76
101	Maravar Perungudy (V)	234
102	Mayaleri Part (V)	75
103	Meenakshipuram (V)	133
104	Meenakshipuram T. (V)	176
105	Melaiyur (V)	248
106	Melakallangulam (P)	4
107	Melakandamangalam (V)	166
108	Melaparuthiyur (P)	142
109	Meludaikulam (V)	85
110	Mettuthottiankulam (V)	105
111	Minakulam (P)	145
112	Mithilaikulam (V)	80
113	Monthopu (P)	46
114	Mudukkankulam (P)	36
115	Mukkulam A. (P)	26
116	Mukkulam N. Part (P)	77
117	Musitakurichi (P)	17
118	Muthanendal (V)	120
119	Muthaneri (V)	151
120	Muthuramalingapuram (P)	193
121	Muthuramalingapuram (V)	217
122	Myli (V)	122
123	Nadarkulam (V)	119
124	Naduvapacheri (V)	215
125	Nallikulam (V)	204
126	Nalloor (P)	34
127	Nallukurichi (V)	211
128	Nangoor V. (P)	16
129	Nanthikundu (V)	51
130	Narikudy (P)	78
131	Nathakulam (V)	123
132	Nathakulam (V)	207
133	Nochikulam (V)	88
134	Palavanatham (P)	103
135	Palayampatti (P)	104
136	Pallimadam (V)	161
137	Pampatty (P)	42
138	Panaikudy (P)	61
139	Panaiyur (V)	202
140	Panakulam (V)	164
141	Pandalkudi (P)	184
142	Pandalkudi Rural Part (V)	185
143	Pandanendal (P)	95
144	Panikuruppu (P)	56
145	Pannaimoonadappu (V)	93
146	Pappanam (P)	24
147	Paralachi (V)	249
148	Parattanatham (V)	200
149	Parayankulam (V)	126
150	Periavallikulam (P)	100
151	Perumanendal (V)	136
152	Pattapacheri (P)	31
153	Pichangudi (V)	150
154	Pillaiyarnatham (V)	201
155	Pillaiyarendal (V)	198
156	Pillayarkulam (P)	5
157	Pilliarthottiankulam (V)	91
158	Pisindi (V)	44
159	Poolangal (V)	252
160	Poomalaipatty (V)	218
161	Poombidagai (P)	8
162	Poyyankulam (V)	106

Sl. No.	Name of village	Location Code Number
163	Pudhuvanendal (V)	127
164	Pudukulam K. (V)	13
165	Pudupatty P. (V)	55
166	Pulichikulam (P)	139
167	Pulikarichi (V)	114
168	Puliyankulam (V)	124
169	Puliyooran (V)	109
170	Pullanaickenpatty (V)	244
171	Pulvaikarai (P)	14
172	Purasaloor (V)	250
173	Ragunathamadai (V)	206
174	Rajagopalapuram (P)	245
175	Ramanujapuram (P)	98
176	Ramapuram (V)	175
177	Ranisethupuram (P)	247
178	Salai Iluppaikulam (P)	63
179	Salukuvarpatty (V)	237
180	Sappaniyendal (V)	155
181	Sathiseri (V)	72
182	Savvasupuram (P)	190
183	Seelakarai (V)	102
184	Seenianendal (V)	125
185	Selaiyendal Part (P)	66
186	Sembatty (V)	108
187	Sengulam (V)	253
188	Sennilaikudy (V)	116
189	Sethupuram (V)	203
190	Silanthikulam (V)	216
191	Sirumithilaikulam (V)	81
192	Siruvanoor Part (P)	28
193	Sembanerunji (V)	205
194	Soochaneri (V)	159
195	Sooranoor (P)	59
196	Soorikulam (P)	68
197	Sriramanendal (V)	87
198	Sukkilanatham (P)	177
199	Sullankudi (V)	213
200	Sundarathan (V)	144
201	Suraikulam (V)	208
202	Suthamadam (V)	239
203	Thachanendal (P)	10
204	Thammayannaickenpatti (V)	224
205	Thamotharapuram (V)	219
206	Thenugal (P)	52
207	Therkurayankulam (V)	152
208	Thiduvoor (V)	209
209	Thimmapuram (P)	15
210	Thippampatty (V)	92
211	Thiruchuli (P)	162
212	Thiruchuli Rural Part (V)	163
213	Thirumalaipuram (V)	240
214	Thiruvidanallur Part (V)	12
215	Aruppukottai (M)	172
216	Thondaimankulam (V)	84
217	Thopilakarai (V)	241
218	Thopur (P)	39
219	Thulukkanedungulam (V)	7
220	Thulukkankulam (P)	83
221	Thummakundu (V)	186
222	Thummusinnampatty (V)	236
223	Udachiyendal (V)	111
224	Udayanampatty (V)	115
225	Udayarendal (V)	94
226	Ulakudy (P)	33
227	Ulutimadai (P)	30
228	Uranipatti (V)	160
229	Vadagarai (V)	43
230	Vadakkunatham (P)	246
231	Vadakkurayankulam (V)	148
232	Vadapalai (V)	112
233	Vadhuvarpatti (P)	183
234	Vagaikulam P. (V)	29
235	Vakkanankundu (P)	40
236	Valavanathalpuram (V)	174
237	Valayanendal (V)	134
238	Vallilaperi (V)	86
239	Valukkaletti (P)	99
240	Varisaiyur (P)	140
241	Varisaiyur Part (V)	141
242	Varulotti (V)	49
243	Vedanatham (V)	225

Sl. No.	Name of village	Location Code Number	Sl. No.	Name of village	Location Code Number
244	Veerasolam (P)	... 143	249	Velayuthapuram Part (V)	... 188
245	Velaneri (P)	... 69	250	Veppankulam T. (P)	... 25
246	Velangudy D. (P)	... 74	251	Veppilaicheri (V)	... 197
247	Velanoorani (V)	... 221	252	Vidathakulam (P)	... 135
248	Velayuthapuram (V)	... 129	253	Villipathiri (V)	... 48

PANCHAYAT UNION

Sl. No.	L. C. No.	Name of Panchayat	Date of formation	Location Code/Units of 1961 Census constituting the Panchayat formed after 31-3-1960		Persons	Males	Females
1	2	3	4	5		6	7	8
		TIRUCHULI PANCHAYAT UNION						
		City Panchayats—NIL.						
		Village Panchayats						
1	231	Bommakottai ...	...		...	756	375	381
2	247	Ranisethupuram ...	...		...	391	188	203
3	162	Tiruchuli ...	...		...	2,321	1,106	1,215
4	238	Kanjampatty ...	...		...	642	312	330
5	192	Kalloorani ...	...		...	3,019	1,473	1,546
6	235	Mandapasalai ...	...		...	3,632	1,802	1,830
7	193	Muthuramalingapuram ...	...		...	2,046	1,014	1,032
8	228	Kalayarkarisalkulam ...	...		...	1,936	958	978
9	246	Vadakkunatham ...	...		...	1,441	686	755
10	190	Savvasupuram ...	...		...	1,376	649	727
11	135	Vidathakulam ...	...		...	1,158	579	579
12	230	Aladipatti ...	16—3—60	230	Aladipatti	1,371	708	663
				197	Veppilaicheri	19	11	8
				195	Kurunaikulam	586	303	283
				1	Kongankurichi	722	350	372
13	244	Pullanaickenpatti ...	16—3—60	244	Pullanaickenpatti	849	389	460
14	248	Melaiyur ...	16—3—60	248	Melaiyur	853	400	453
15	90	Kuchampatti ...	16—5—60	90	Kuchampatti	766	376	390
				89	Kadambankulam	246	120	126
				88	Nochikulam	208	110	98
				94	Udayarendal	69	27	42
16	55	P. Pudupatti ...	16—5—60		P. Pudupatti	1,086	514	572
17	93	Pannaimoonaduppu ...	16—5—60		...	1,855	903	952

PANCHAYAT UNION

Sl. No.	L. C. No.	Name of Panchayat	Date of formation	Location Code/Units of 1961 Census constituting the Panchayat formed after 31-3-1960		Persons	Males	Females
1	2	3	4	5		6	7	8
			TIRUCHULI PANCHAYAT UNION—(*contd.*)					
18	165	Kilkandamangalam ...	16—5—60	165	Kilkandamangalam	99	49	50
				164	Panaikulam	383	186	197
				167	Chittalakundu	499	259	240
				110	Konnappanendal	403	198	205
19	227	R. Kallumadam ...	16—5—60	227	Kallumadam	1,485	754	731
				200	Parattanatham	178	85	93
				226	Erasinampatti	338	163	175
				229	Kalyanasundarapuram	184	85	99
20	236	Thummusinnampatti ...	16—5—60		Thummuchinampatti	1,027	507	520
		Nellangulam ...	7—7—60		Nellangulam }	920	458	462
21	242	K. Chettikulam ...	7—7—60	242	K. Chettikulam }			
				243	Kanakki	781	393	388
22	252	Poolangal ...	7—7—60	252	Poolangal	1,887	813	1,074
23	234	Maravaperungudi ...	16—5—60	234	Maravarperungudi	1,584	859	725
		K. Vagaikulam (H) ...	7—7—60	250	Purasalur	1,204	573	631
				251	Kallakarai	289	140	149
24	163	Thamilpadi (Portion of Tiruchuli Rural).	3—1—61		Tiruchuli Rural Part Tamilpadi	2,161	1,091	1,070
25	191	Kullampatti ...	31—5—60		Kullampatti	565	285	280
26	168	Kulasekaranallur ...	31—5—60	168	Kulasekaranallur	587	278	309
				166	Melakandamangalam	305	150	155
27	161	Pallimadam ...	31—5—60	161	Pallimadam	396	189	207
				122	Myli	190	91	99
				118	Parendal	371	158	213
				158	Kokkulam	80	36	44
28	115	Udayanampatti ...	31—5—60	115	Udayanampatti	774	373	401
29	114	Pulikurichi ...	31—5—60	114	Pulikurichi	608	288	320
				113	Manavarayanendal	181	82	99
				112	Vadapalai	293	148	145
				91	P. Thottiankulam	1,190	594	596

PANCHAYAT UNION

Sl. No	L. C. No.	Name of Panchayat	Date of formation	Location Code/Units of 1961 Census constituting the Panchayat formed after 31-3-1960		Persons	Males	Famales
1	2	3	4	5		6	7	8
			IRUCHULI PANCHAYAT UNION—(*concld.*)					
30	116	Sennilaikudi ...	31—5—60	116	Sennilaikudi	896	436	460
31	80	Mithilaikulam ...	31—5—60	80	Mithilaikulam	366	173	193
				129	Velayudhapuram	223	111	112
				124	Puliyangulam	461	235	226
				132	Kallathikulam	35	17	18
				119	Nadarkulam	31	17	14
				157	Ambaneri	178	73	105
				159	Soochaneri	315	158	157
32	225	Vedanatham ...	31—5—60	225	Vedanatham	591	297	294
				224	Thammayannaickanpatti	327	161	166
33	241	Thoppulakarai ..	7—6—60	241	Thoppilakarai	936	440	496
34	253	Sengulam ...	31—5—60		...	704	338	366
35	249	Paralachi ...	7—6—60		...	1,211	605	606
36	245	Rajagopalapuram ...	7—6—60		...	914	458	456
37	239	Suthamadam ...	7—6—60	239	Suthamadam	1,108	511	597
				240	Thirumalaipuram	338	172	166
38	254	Keelkudi ...	23—6—60		...	1,035	478	557
39	237	Salukkuvarpatti ...	10—9—60		..	785	383	402
					Total	**56,764**	**27,701**	**29,063**

ARUPPUKOTTAI PANCHAYAT UNION

City Panchayat

1	104	Palaiyampatti ...	...	...	5,777	2,634	3,143

Village Panchayats

1	100	Periavallikulam ...	...	...	765	369	396
2	179	Koothiparai ...	...	179	Koothiparai, Malaipatti	3,134	1,384	1,750
3	233	Koppuchithampatti ...	...	233	T. Koppuchithampatti	940	458	482
				232	V. Koppuchithampatti	293	137	156

PANCHAYAT UNION

S. No.	L. C. No.	Name of Panchayat	Date of formation	Location Code/Units of 1961 Census constituting the Panchayat formed after 31-3-1960		Persons	Males	Females
1	2	3	4	5		6	7	8
		ARUPPUKOTTAI PANCHAYAT UNION—(*contd.*)						
4	181	Kurundamadam ...	...		...	1,327	625	702
5	177	Sukkilanatham ...	...		...	584	284	300
6	184	Pandalkudi ...	...		...	4,716	2 272	2,444
7	103	Palavanatham ...	...		...	3,735	1,794	1,941
8	183	Vadhuvarpatti ...	...		...	1,684	776	908
9	101	Kullursandai ...	...		...	2,570	1,224	1,346
10	97	Kavilangulam ...	...		...	2,834	1,307	1,527
11	98	Ramanujapuram ...	...		...	653	283	370
12	189	Chettikurichi ...	...	189	Chettikurichi	4,711	2,246	2,465
				187	P. Andipatti	609	324	285
13	108	Sembatti ...	1—6—60	108	Sembatty	1,583	793	790
				107	Kurunjakulam	441	213	228
				106	Poyyankulam	469	224	245
				105	Mettuthottiankulam	678	343	335
14	171	Kanjanaickanpatti ...	1—6—60	171	Kanjanaickenpatti	1,261	591	670
15	96	Kattangudi ...	1—6—60	96	Kattangudi, Chinnakattangudi, Thathampatti, Karuthapatti	1,534	753	781
16	178	Thiruvirundalpuram ...	1—6—60	178	Thiruvirundalpuram	883	420	463
17	180	Amanakkunatham ...	1—6—60	180	Amanakkunatham, Kallupatti, Vellayapuram, Santhaiyur	2,624	1,303	1,321
18	176	T. Meenakshipuram ...	1—6—60	176	T. Meenakshipuram	659	324	335
19	169	Athipatti ...	1—7—60	169	Athipatti	692	352	340
				170	Kattakanjampatti	487	230	257
20	48	Villipathiri ...	1—7—60	48	Villipathiri, Simmavallivakkam	1,133	553	580
21	188	Velayuthapuram ...	1—7—60	188	Velayuthapuram, Udayanathapuram, Ramachandrapuram, Namasivayapuram	1,221	581	640
22	109	Puliyooran ...	1—7—60	109	Puliyooran, Thenpalai, Ilankipatti, Pannikundu	1,510	747	763

PANCHAYAT UNION

Sl. No.	L. C. No.	Name of Panchayat	Date of formation	Location Code/Units of 1961 Census constituting the Panchayat formed after 31-3-1960		Persons	Males	Females
1	2	3	4	5		6	7	8
		ARUPPUKOTTAI PACHAYAT UNION—(*concld.*)						
23	185	Sethurajapuram (it lies in Pandalkudi Rural) ...	1—10—60	185	Sethurajapuram, Kasilingapuram	605	296	309
24	182	Bodampatti ...	1—10—60	182	Podampatti	554	286	268
25	102	Soolakarai ...	1—10—60	102	Soolakarai, Mathinaickanpatti	1,912	960	952
26	186	Thummakundu ...	1—10—60	186	Peria Thummakundu, Chinna Thummakundu	792	380	412
					Total	**53,370**	**25,466**	**27,904**

NARIKUDI PANCHAYAT UNION

City Panchayats—Nil.

Village Panchayats

1	7	Thulukkanedungulam ...		(Not included in any Panchayat)		8	3	5
2	154	Agathakulam ...	1—8—60	154	Agathakulam	150	66	84
				151	Muthaneri	459	223	236
				153	Kurayaravasithan	426	210	216
				137	Kamalipuliangulam	140	64	76
				139	Pulichikulam	92	52	40
3	35	Alagapuri ...	...		...	2,085	1,014	1,071
4	11	Alathoor ...	1—10—60		Alathoor	353	182	171
5	220	Anaikulam ...	1—7—60	220	Anaikulam	2,784	1,158	1,326
				215	Naduvapacheri	522	246	276
6	73	Andiyendal ...	...	73	Andiyendal	412	203	209
7	222	Iluppaiyur ...	...		...	2,272	1,098	1,174
8	65	Irunjirai ...	...		...	1,829	821	1,008
9	62	Isali ...	...		...	1,361	665	696
10	6	S. Kallumadai Poolangulam ...	...		...	611	283	328
11	9	V. Karisalkulam ...	...	9	V. Karisalkulam	973	468	505
				10	Thachanendal	430	220	210

PANCHAYAT UNION

Sl. No.	L. C. No.	Name of Panchayat	Date of formation	Location Code/Units of 1961 Census constituting the Panchayat formed after 31-3-1960	Persons	Males	Females
1	2	3	4	5	6	7	8
		NARIKUDI PANCHAYAT UNION—(*contd.*)					
12	71	Kilakondraikulam ...	1—5—59	Kilakondraikulam	411	201	210
13	79	Kandukondanmanickam ...	1—10—60	Kandukondanmanickam	408	195	213
14	67	T. Kadamankulam ...	...	67 T. Kadambankulam	309	153	156
				66 Selaiyendal	106	55	51
15	32	Kattanoor ...	...	...	1,179	553	626
16	70	Kattakachiyendal ...	...	...	832	436	396
17	64	Manoor ...	...	...	736	366	370
18	76	Maraiyur ...	...	76 Maraiyoor	773	393	380
				75 Maraiyoor (Part)	267	133	134
19	145	Minakulam ...	...	...	885	443	442
20	142	Melaparuthiyur ...	1—12—59	...	784	382	402
21	26	A. Mukkulam ...	...	...	1,702	863	839
22	77	N. Mukkulam ...	...	...	826	404	422
23	211	Nallukurichi ...	1—10—60	211 Nallukurichi	426	206	220
				212 Alangulam	328	156	172
				213 Sullangudi	463	236	227
				146 Keelapuliyandakottai	79	40	39
24	34	Nalloor ...	...	...	1,501	724	777
25	78	Narikudi ...	1—3—60	...	1,038	522	516
26	207	Nathakulam ...	1—10—60	...	773	397	376
27	27	Eluvani (Part) (Odathur) ...	...	...	557	275	282
28	61	Panaikudy ...	...	...	999	483	516
29	5	Pillayarkulam ...	...	...	1,767	860	907
30	201	Pillaiyarnatham ...	1—10—60	201 Pillayarnatham	406	193	213
				199 Karisalkulam	191	111	80
				202 Panaiyur	685	316	369
31	218	Poomalaipatty ...	1—7—60	218 Poomalaipatty	540	255	285
				219 Thamotharapuram	174	79	95
				217 Muthuramalingapuram	631	328	303

PANCHAYAT UNION

Sl. No.	L. C. No.	Name of Panchayat	Date of formation	Location Code/Units of 1961 Census constituting the Panchayat formed after 31-3-1960	Persons	Males	Females
1	2	3	4	5	6	7	8
		NARIKUDI PANCHAYAT UNION—(*concld.*)					
32	8	Poompidagai ...	...	...	599	298	301
33	14	Pulvaikarai ...	...	...	1,305	619	686
34	206	Raghunathamadai ...	1—10—60	206 Raghunathamadai	881	452	429
				209 Thidavoor	178	89	89
				205 Sembanerunji	307	156	151
				204 Nellikulam	118	62	56
				156 Karunthakulam	51	24	27
35	63	Salai Iluppaikulam ...	...	...	1,221	589	632
36	203	Sethupuram ...	1—10—60	...	684	336	348
37	28	Siruvanoor ...	1—12—59	...	427	213	214
38	15	Thimmapuram ...	15—2—60	...	839	407	432
39	12	Thiruvidanullar ...	1—10—60	...	197	93	104
40	33	Ulakudi ...	...	...	1,372	683	689
41	30	Ulutimadai ...	...	30 Ulutimadai	1,923	976	947
				31 Pettapacheri	339	174	165
42	140	Varisaiyur ...	...	140 Varisaiyur	446	216	230
				141 Varisaiyur Part	286	147	139
43	29	P. Vagaikulam ...	...	...	525	266	259
44	143	Veerasolam ...	...	...	4,463	2,012	2,451
45	74	D. Velangudi ...	...	...	978	485	493
46	221	Velanoorani ...	1—10—60	...	589	302	287
47	69	Velaneri ...	1—12—59	69 Velaneri	590	282	308
				68 Soorikulam	207	99	108
48	72	Sathiseri ...	...	...	458	241	217
				Total	**53,666**	**26,255**	**27,411**

PANCHAYAT UNION

Sl. No.	L. C. No.	Name of Panchayat		Date of formation	Location Code/Units of 1961 Census constituting the Panchayat formed after 31-3-1960	Persons	Males	Females
1	2	3		4	5	6	7	8
				KARIYAPATTI PANCHAYAT UNION				
				City Panhayats—Nil				
				Village Panchayats				
1	47	Alagianallur	...	...	...	3,741	1,751	1,990
2	37	Allalperi	...	...	...	1,454	706	748
3	18	Arasakulam	...	...	...	806	395	411
4	19	Aviyoor	...	...	...	2,290	1,160	1,130
5	38	Chatrampuliyankulam	...	29—11—59	Chatrampulayankulam	1,211	582	629
6	58	T. Chettikulam	...	...	...	658	315	343
7	54	Jogilpatty	...	...	...	1,648	902	746
8	20	T. Kadamankulam	...	...	..	1,712	860	852
9	53	Kalkurichi	...	...	...	2,095	1,042	1,053
10	41	Kariapatty	...	...	...	4,252	2,112	2,140
11	57	Kilavaneri	.	...	...	553	247	306
12	3	Kurandi	..	11—4—59	Kurandi	998	488	510
13	50	Mallanginar	...	...	...	5,935	2,986	2,949
14	2	Mangulam	...	24—4—59	Mangulam	468	227	241
15	46	Monthopu	...	...	...	1,707	821	886
16	60	Maraikulam	..	...	...	1,133	586	547
17	4	Melakallangulam	..	...	...	798	410	388
18	36	Mudukkankulam	..	...	...	1,757	895	862
19	17	Musitakurichi	..	...	...	1,281	648	633
20	16	V. Nangoor	...	...	..	775	402	373
21	51	Nanthikundu	...	20—9—60	Nanthikundu	1,587	757	830
22	42	Pambatty	...	...	...	1,129	557	572
23	95	Pandanendal	...	...	...	483	221	262
24	56	Panikuruppu	...	...	...	1,036	519	517

PANCHAYAT UNION

Sl. No.	L. C. No	Name of Panchayat		Date of formation	Location Code/Units of 1961 Census constituting the Panchayat formed after 31-3-1960	Persons	Males	Females
1	2	3		4	5	6	7	8
				KARIYAPATTI PANCHAYAT UNION—(*concld.*)				
25	24	Pappanam	...	...	...	410	211	199
26	44	Pisindi	...	8—6—60	44 Pisindi	650	330	320
					45 Achankulam	447	216	231
					43 Vadagarai	98	46	52
27	59	Sooranoor H/O Thaniyanendal	...	20—9—60	Thaniyanendal, Thonugal	1,226	613	613
28	52	Thenugal	...			1,441	697	744
29	39	Thopur	...	...	...	2,092	1,034	1,058
30	83	Thulukkangulam	...	...	...	1,027	510	517
31	40	Vakkanankundu	...	...	...	1,770	880	890
32	99	Valukkaletti	...	...	...	897	434	463
33	49	Varulotti	...	30—8—60	...	1,336	663	673
34	25	T. Veppankulam	...	...	25 T. Veppankulam	986	503	483
					82 Iluppaikulam	220	107	113
35	21	S. Kallupatti	...	...	21 S. Kallupatti	866	430	436
					23 Ariyanendal	186	92	94
36	22	Kambikudi	...	...	...	2,147	1,049	1,098
					Total	**55,306**	**27,404**	**27,902**

VILLAGE DIRECTORY

ARUPPUKOTTAI TALUK—(contd.)

Location Code Number	Name of Village/Panchayat			Area in Sq. Miles	Occupied Residential Houses: No. of Houses	Occupied Residential Houses: No. of Households	Total No. of Persons Enumerated: Total	Total No. of Persons Enumerated: Males	Total No. of Persons Enumerated: Females	Scheduled Castes: M	Scheduled Castes: F	Scheduled Tribes: M	Scheduled Tribes: F	Literate and Educated Persons: M	Literate and Educated Persons: F	Total Workers (A-I to A-IX): M	Total Workers (A-I to A-IX): F	A-I: M	A-I: F	A-II: M	A-II: F
1	2			3	4	5	6	7	8	9	10	11	12	13	14	15	16	17	18	19	20
1	Mangulam (Part) (V)	...	P. R. Pw.	0·57					UNIN												
2	Mangulam (P)	...	P. R. Pw.	4·68	78	95	468	227	241	HABITED 102	107	...	...	70	8	141	141	102	115	15	10
3	Kurandi (P)	...	P. R. Pw. Cs.	0·69	204	225	998	488	510	...	...	...	...	312	32	333	329	246	218	66	101
4	Melakallangulam (P)	...	P. R. Pw.	2·45	168	136	798	410	388	24	18	...	...	110	25	239	101	209	77	24	16
5	Pillayarkulam (P)	...	P. M.Pw.	7·28	341	388	1,767	860	907	194	190	...	...	458	56	554	596	405	488	99	96
6	S. Kallumadai (P)	...	P. Pw.	1·67	138	144	611	283	328	26	53	...	...	159	23	193	224	175	200	9	16
7	Thulukkanedungulam (V)	...	...	1·30	1	1	8	3	5	...	...	...	...	2	...	1	5	1	5	...	...
8	Poompidagai (P)	...	P. Pw.	1·55	123	125	599	298	301	77	87	...	...	153	46	189	192	167	183	10	5
9	V. Karisalkulam	...	P. Pw.	2·91	184	198	973	468	505	58	68	...	...	193	26	308	271	180	153	76	89
10	Thachanendal (P)	...	P.	1·95	93	93	430	220	210	...	...	...	...	116	5	140	154	136	153	...	...
11	Alathoor (P)	...	P. Pw.	...	86	86	353	182	171	33	35	...	...	88	1	101	66	91	63	...	...
12	Thiruvidanallur (Part) (V)	...	P. Pw.	0·85	52	52	197	93	104	10	12	...	...	41	4	61	65	48	56	5	8
13	K. Pudukulam (V)	...	P. Pw.	0·89					UNIN												
14	Pulvaikarai (P)	...	P. Rhc. Mcw. Pw.	3·13	249	279	1,305	619	686	HABITED 79	99	...	...	313	52	382	204	320	184	37	9
15	Thimmapuram (P)	...	P. Pw.	4·72	187	193	839	407	432	115	125	...	...	175	20	284	256	246	229	25	21
16	V. Nangoor (P)	...	P. R. Pw.	6·11	186	186	775	402	373	116	108	...	...	150	37	254	210	194	129	47	49
17	Musitakurichi (P)	...	P. R. Pw.	4·75	262	303	1,281	648	633	183	197	...	...	226	39	419	379	380	354	8	6
18	Arasakulam (P)	...	P. R. Pw. Cs.	1·81	126	150	806	395	411	51	49	...	...	154	13	205	90	203	75	2	10
19	Aviyoor (P)	...	P. R. Pw. Cs.	3·98	400	475	2,290	1,160	1,130	108	96	...	...	429	41	682	361	473	240	101	95
20	D. Kadamankulam (P)	...	P. R. Pw.	0·74	270	381	1,712	860	852	200	205	...	...	217	29	571	451	333	254	174	178
21	S. Kallupatti (P)	...	P. R. Pw.	0·74	164	211	866	430	436	26	23	...	...	86	7	264	98	204	45	34	37
22	Kambikudi (P)	...	P. R. Pw.	4·74	349	454	2,147	1,049	1,098	279	317	...	...	391	82	645	607	510	467	74	89
23	Ariyanendal (V)	...	P. R. Pw.	1·84	38	38	186	92	94	1	...	...	...	30	2	60	38	25	4	19	31
24	Pappanam (P)	...	P. R. Pw.	0·98	90	104	410	211	199	100	96	...	...	87	20	129	121	87	83	35	28
25	T. Veppankulam (P)	...	P. R. Pw.	5·31	145	205	986	503	483	150	150	...	...	243	10	343	318	273	269	51	37
26	A. Mukkulam (P)	...	P. M. H. D. Mp. R. Pw.	7·55	356	396	1,702	863	839	226	195	...	...	505	77	548	506	407	434	53	56
27	Eluvani (Part) (P)	...	P. Pw.	7·16	123	124	557	275	282	24	27	...	...	158	22	158	18	136	12	14	5
28	Siruvanoor (Part) (P)	...	M. Pw.	1·91	88	90	427	213	214	65	74	...	...	87	26	148	126	148	125	...	...
29	P. Vagaikulam (V)	...	P. Pw.	0·87	117	119	525	266	259	18	19	...	...	137	40	175	173	149	151	16	19
30	Ulutimadai (P)	...	...	3·93	404	411	1,923	976	947	240	248	...	...	419	65	679	575	626	544	38	29
31	Pettapacheri (P)	...	P.	2·52	78	80	339	174	165	...	...	...	...	95	11	138	55	138	55	...	...
32	Kattanoor (P)	...	P. M. L. R. Pw. Cs.	3·13	248	273	1,179	553	626	164	177	...	...	333	110	385	350	332	324	31	22
33	Ulakudy (P)	...	P. M. Pw. Cs.	2·90	260	278	1,372	683	689	124	124	...	...	233	47	421	341	322	237	63	89
34	Nalloor (P)	...	P. L. R. Pw. Cs.	2·94	190	334	1,501	724	777	135	137	...	...	307	26	441	217	330	168	77	37
35	Alagapuri (Part) (P)	...	P. Mp.	7·27	390	401	2,085	1,014	1,071	259	294	...	...	451	45	630	445	500	399	45	10
36	Mudukkankulam (P)	...	R. M. R. Pw. Tk. Cs.	10·90	294	405	1,757	895	862	318	294	...	...	370	74	537	469	343	272	147	177

VILLAGE DIRECTORY

ARUPPUKOTTAI TALUK—(contd.)

Location Code Number	Name of Village/Panchayat	A-III M	A-III F	A-IV M	A-IV F	A-V M	A-V F	A-VI M	A-VI F	A-VII M	A-VII F	A-VIII M	A-VIII F	A-IX M	A-IX F	B-X Non-workers M	B-X Non-workers F	Name of the Panchayat in which it is now included with the date of inclusion with other components if any
1	2	21	22	23	24	25	26	27	28	29	30	31	32	33	34	35	36	37
1	Mangulam (Part) (V)	...							UNIN	HABITED								...
2	Mangulam (P)	...	...	20	16	...	...	...	...	...	...	...	...	4	...	86	100	...
3	Kurandi (P)	...	...	5	...	1	...	...	...	4	2	...	...	11	8	155	181	...
4	Melakallangulam (P)	...	...	4	2	...	...	1	...	...	1	...	...	1	5	171	287	...
5	Pillayarkulam (P)	...	...	1	...	21	...	...	...	7	3	...	...	21	9	306	311	...
6	S. Kallumadai (P)	...	...	...	...	...	...	...	...	2	...	...	...	7	8	90	104	...
7	Thulukkanedungulam (V)	...	...	...	...	...	...	...	...	...	...	...	...	...	...	2	...	...
8	Poompidagai (P)	...	3	1	...	...	...	...	...	1	1	...	...	8	2	109	109	...
9	V. Karisalkulam	...	17	3	12	6	1	...	...	6	4	...	...	16	16	160	234	V. Karisalkulam (P) included L. C. No. 10
10	Thachanendal (P)	...	...	...	...	...	...	...	...	...	...	...	...	4	1	80	56	Thachanendal (P) merged with L. C. No. 9
11	Alathoor (P)	...	...	...	4	...	...	...	...	...	...	...	...	6	3	81	105	...
12	Thiruvidanallur (Part) (V)	...	...	...	...	...	...	...	...	...	...	...	...	8	1	32	39	Thiruvidanallur (P) 1-10-60
13	K. Pudukulam (V)	...							UNIN	HABITED								...
14	Pulvaikarai (P)	...	...	...	...	...	...	1	...	2	1	1	...	21	10	237	482	...
15	Thimmapuram (P)	...	2	...	...	...	1	...	...	...	...	...	...	10	6	123	176	...
16	V. Nangoor (P)	...	...	...	...	27	1	...	...	3	1	2	...	7	4	148	163	...
17	Musitakurichi (P)	...	1	...	18	15	...	...	...	1	...	...	...	11	4	229	254	...
18	Arasakulam (P)	...	...	...	...	...	...	...	...	...	2	...	...	...	3	190	321	...
19	Aviyoor (P)	...	9	2	27	5	6	...	...	9	...	1	...	56	18	478	769	...
20	D. Kadamankulam (P)	...	23	2	21	8	...	...	...	3	...	...	...	17	9	289	401	...
21	S. Kallupatti (P)	...	...	...	1	2	...	...	...	1	...	...	...	24	14	166	338	S. Kallupatti (P) included L. C. No. 23
22	Kambikudi (P)	...	12	2	22	8	...	...	1	...	...	...	...	26	41	404	491	...
23	Ariyanendal (V)	...	...	...	5	...	1	...	1	1	...	...	...	8	3	32	56	Ariyanendal (P) merged with L. C. No. 21
24	Pappanam (P)	...	...	...	1	5	1	...	...	1	1	...	...	4	4	82	78	...
25	T. Veppankulam (P)	...	...	...	7	6	4	...	...	3	...	...	...	5	6	160	165	T. Veppankulam (P) included L. C. No. 82
26	A. Mukkulam (P)	...	18	...	7	2	9	...	...	2	...	1	...	51	14	315	333	...
27	Eluvani (Part) (P)	...	...	...	...	...	2	...	...	...	...	...	...	6	1	117	264	...
28	Siruvanoor (Part) (P)	...	...	...	...	...	...	...	...	...	...	...	...	...	1	65	88	...
29	P. Vagaikulam (V)	...	...	...	4	...	...	...	...	2	...	...	...	4	3	91	86	P. Vagaikulam (P)
30	Ulutimadai (P)	...	1	...	5	...	...	...	...	1	2	...	...	8	...	297	372	Ulutimadai (P) included L.C. No. 31
31	Pettapacheri (P)	...	...	...	...	...	...	...	...	...	...	...	...	...	...	36	110	Pettapacheri (P) merged with L.C. No. 30
32	Kattanoor (P)	...	...	...	5	...	...	...	...	3	...	...	...	14	4	168	276	...
33	Ulakudy (P)	...	...	...	13	5	1	...	1	5	...	...	...	16	10	262	348	...
34	Nalloor (P)	...	...	...	10	...	1	...	...	4	2	...	...	19	10	283	560	...
35	Alagapuri (Part) (P)	...	...	...	11	...	...	...	1	10	1	...	...	63	35	384	626	...
36	Mudukkankulam (P)	...	1	...	11	8	...	...	1	5	...	2	...	27	12	358	393	...

VILLAGE DIRECTORY

ARUPPUKOTTAI TALUK—(contd.)

Location Code Number	Name of Village/Panchayat			Area in Sq. Miles	Occupied Residential Houses: No. of Houses	Occupied Residential Houses: No. of Households	Total No. of Persons Enumerated: Total	Total No. of Persons Enumerated: Males	Total No. of Persons Enumerated: Females	Scheduled Castes: M	Scheduled Castes: F	Scheduled Tribes: M	Scheduled Tribes: F	Literate and Educated Persons: M	Literate and Educated Persons: F	Total Workers (A-I to A-IX): M	Total Workers (A-I to A-IX): F	A-I: M	A-I: F	A-II: M	A-II: F
1	2			3	4	5	6	7	8	9	10	11	12	13	14	15	16	17	18	19	20
37	Allalperi (P)	...	P. R. Pw. Cs.	3·60	276	316	1,454	706	748	90	69	...	...	228	7	458	448	394	397	48	6
38	Chatrampuliankulam (P)	...	P. M. H. R. Pw. Cs.	3·68	291	307	1,211	582	629	148	150	...	...	203	34	339	310	260	257	40	47
39	Thopur (P)	...	P. R. Pw	5·92	453	469	2,092	1,034	1,058	182	176	...	...	479	99	688	720	522	573	133	139
40	Vakkanankundu (P)	...	P. M. R. Pw.	3·96	347	402	1,770	880	890	117	119	...	...	503	162	537	496	381	351	81	122
41	Kariapatty (P)	...	P. M. H. D. Mp. R. Pw. Cs.	5·61	833	1,016	4,252	2,112	2,140	403	385	...	...	1,170	443	1,347	777	606	339	77	233
42	Pampatty (P)	...	P. M. R. Pw. Cs.	2·94	254	270	1,129	557	572	203	183	...	...	282	122	349	317	186	92	8	19
43	Vadagarai (V)	...	P. R. Pw.	...	16	23	98	46	52	46	52	...	...	29	1	32	36	12	3	...	...
44	Pisindi (V)	...	P. R. Pw. Cs.	3·97	131	155	650	330	320	49	36	...	...	176	48	198	213	142	173	40	34
45	Achankulam (V)	...	P. R. Pw.	...	112	113	447	216	231	12	6	...	...	84	13	114	110	64	48	1	1
46	Monthopu (P)	...	P. M. R. Pw.	4·45	417	440	1,707	821	886	92	87	...	...	387	106	477	326	243	166	145	129
47	Alagianallur (P)	...	P. M. D. Mcw. R. Pw. Cs.	6·07	702	934	3,741	1,751	1,990	496	536	...	...	1,035	372	1,051	1,245	558	716	304	477
48	Villipathiri (V)	...	P. Pw.	2·85	305	307	1,133	553	580	15	11	...	...	230	63	352	367	171	124	78	138
49	Varulotti (V)	...	P. R. Pw.	4·98	301	304	1,336	663	673	115	102	...	...	279	69	408	439	199	211	158	218
50	Mallanginar (P)	...	P. M. H. L. D. Mcw. R. Pw. Cs.	8·25	825	1,406	5,935	2,986	2,949	447	337	...	...	1,650	138	1,820	1,757	987	699	489	962
51	Nanthikundu (V)	...	P. R. Pw.	3·93	333	376	1,587	757	830	222	235	...	...	416	139	466	434	249	236	152	190
52	Thenugal (P)	...	P. R. Pw.	4·00	327	328	1,441	697	744	43	50	...	...	378	100	425	345	225	212	94	80
53	Kalkurichi (P)	...	P. D. Hos. Mp. R. Pw.	2·99	372	421	2,095	1,042	1,053	96	84	...	...	664	164	634	592	164	122	102	165
54	Johilpatty (P)	...	P. M. H. T. Mcw. R. Pw. Ea. E. Cs.	2·95	377	393	1,648	902	746	84	75	...	...	570	145	446	460	254	307	78	136
55	P. Pudupatty (V)	...	P. M. Mcw. R. Tk. B.	2·91	255	274	1,086	514	572	58	72	...	...	285	89	308	355	207	249	55	91
56	Panikuruppu (P)	...	P. R. Pw. Cs.	2·58	226	230	1,036	519	517	37	34	...	...	167	8	346	254	249	182	85	66
57	Kilavaneri (P)	...	P. R. Pw.	2·93	133	136	553	247	306	60	70	...	...	95	5	165	182	127	144	27	34
58	T. Chettikulam (P)	...	P. R. Pw.	5·81	127	131	658	315	343	141	159	...	...	57	6	223	175	168	135	30	28
59	Sooranoor (P)	...	P. R. Pw. Cs.	5·88	257	261	1,226	613	613	168	173	...	...	246	23	378	160	332	144	13	12
60	Maraikulam (P)	...	P. M. R. Pw. Cs.	3·02	218	239	1,133	586	547	101	101	...	...	332	41	324	90	263	84	34	3
61	Panaikudy (P)	...	P. Pw. Cs	4·11	219	229	999	483	516	97	87	...	...	191	23	308	195	243	153	35	31
62	Esali (P)	...	P. Pw. Cs.	4·57	276	324	1,361	665	696	42	54	...	...	340	58	434	360	375	286	45	65
63	Salai Iluppaikulam (P)	...	P. Pw. Cs.	7·67	283	283	1,221	589	632	128	146	...	...	142	32	403	369	353	327	37	34
64	Manoor (P)	...	P. Pw. Cs.	2·73	149	149	736	366	370	85	79	...	...	127	8	252	148	215	127	35	21
65	Irunjirai (P)	...	P. L. Pw. Cs.	6·78	378	418	1,829	821	1,008	109	140	...	...	368	53	476	611	414	553	46	57
66	Selaiyendal (Part) (P)	...	...	0·89	27	28	106	55	51	49	48	...	...	23	6	32	31	31	31	...	...
67	T. Kadamangulam (P)	...	P. Pw.	0·89	77	78	309	153	156	29	24	...	...	71	...	97	86	91	78	1	8
68	Soorikulam (P)	...	P.	0·32	49	49	207	99	108	18	26	...	...	10	...	47	54	45	50	2	4
69	Velaneri (P)	...	P. Pw. Cs.	1·94	127	136	590	282	308	70	47	...	...	160	14	165	159	142	141	16	17
70	Kattakachiendal (P)	...	P.	1·85	173	173	832	436	396	8	8	...	...	183	10	265	254	263	254	...	...
71	Keelakondaikulam (P)	...	P. Pw.	2·47	77	77	411	201	210	...	...	...	...	61	1	117	104	117	104	...	...
72	Sathiseri (V)	...	P. Pw.	0·78	55	84	458	241	217	38	35	...	...	78	11	146	21	137	18	...	1

VILLAGE DIRECTORY

ARUPPUKOTTAI TALUK—(contd.)

Location Code Number	Name of Village/Panchayat	A-III		A-IV		A-V		A-VI		A-VII		A-VIII		A-IX		B-X Non-workers		Name of the Panchayat in which it is now included with the date of inclusion with other components if any
		M	F	M	F	M	F	M	F	M	F	M	F	M	F	M	F	
1	2	21	22	23	24	25	26	27	28	29	30	31	32	33	34	35	36	37
37	Allalperi (P)	...	1	...	4	38	...	...	...	...	2	...	...	11	5	248	300	...
38	Chatrampuliankulam (P)	...	16	1	6	...	3	...	...	...	...	1	...	13	5	243	319	...
39	Thopur (P)	...	...	...	16	...	...	...	...	2	...	...	...	15	8	346	338	...
40	Vakkanankundu (P)	...	12	1	16	...	3	...	1	10	4	2	1	31	16	343	394	...
41	Kariapatty (P)	...	52	10	31	21	117	35	5	135	13	11	...	313	126	765	1,363	...
42	Pampatty (P)	...	24	4	33	24	14	...	...	2	...	...	...	82	178	208	255	...
43	Vadagarai (V)	...	2	...	...	...	...	...	...	...	...	...	...	18	33	14	16	Vadagarai (P) 3-6-60 merged with L.C. No. 44
44	Pisindi (V)	...	3	...	3	...	...	...	1	...	...	1	...	8	6	132	107	Pisindi (P) 3-6-60 included L.C. Nos. 43 and 45
45	Achankulam (V)	...	6	1	11	21	...	...	...	2	...	1	...	29	39	102	121	Achankulam (P) 3-6-60 merged with L. C. No. 44
46	Monthopu (P)	...	4	...	8	16	2	1	1	20	...	..	...	29	14	344	560	...
47	Alagianallur (P)	...	3	...	34	10	34	...	...	15	6	1	...	102	36	700	745	...
48	Villipathiri (V)	...	3	...	2	...	3	...	8	3	...	1	...	83	105	201	213	Villipathiri (P) 1-7-60
49	Varulotti (V)	...	1	3	27	...	...	...	1	2	...	...	...	20	7	255	234	Varulotti (P) 30-8-60
50	Mallanginar (P)	...	6	1	104	20	23	...	6	60	15	5	...	140	60	1,166	1,192	...
51	Nanthikundu (V)	...	23	...	11	...	1	...	...	4	...	...	...	26	8	291	396	Nanthikundu (P) 20-9-60
52	Thenugal (P)	...	...	...	64	45	3	...	1	11	...	...	...	27	8	272	399	...
53	Kalkurichi (P)	...	9	...	200	264	22	...	12	56	2	3	...	66	39	408	461	...
54	Johilpatty (P)	...	12	...	2	...	28	1	1	2	9	2	...	62	12	456	286	...
55	P. Pudupatty (V)	...	10	...	12	...	1	...	...	..	4	1	1	...	18	14	206	217	P. Pudupatty (P) 16-5-60
56	Panikuruppu (P)	...	1	...	...	2	3	...	...	...	1	1	...	...	7	3	173	263	...
57	Kilavaneri (P)	...	...	...	2	2	2	...	...	...	4	1	...	...	3	1	82	124	...
58	T. Chettikulam (P)	...	12	...	...	...	...	...	...	1	...	...	...	12	11	92	168	...
59	Sooranoor (P)	...	2	...	5	3	3	...	1	2	...	...	...	21	1	235	453	...
60	Maraikulam (P)	...	...	...	7	...	2	...	...	...	...	...	...	18	3	262	457	...
61	Panaikudy (P)	...	...	...	9	...	...	..	...	5	...	...	...	16	11	175	321	...
62	Esali (P)	...	...	...	...	...	...	..	2	2	...	...	...	5	9	231	336	...
63	Salai Iluppaikulam (P)	...	2	1	...	...	2	...	...	6	2	...	...	3	5	186	263	...
64	Manoor (P)	...	...	...	...	...	...	...	...	...	...	...	...	2	...	114	222	...
65	Irunjirai (P)	...	...	...		...	4	...	...	4	...	...	...	8	1	345	397	...
66	Selaiyendal (Part) (P)	...	...	...	...	...	...	...	...	...	...	..	..	1	...	23	20	Selaiyendal (P) merged with L.C. No. 67
67	T. Kadamangulam (P)	...	...	...	...	...	1	...	...	...	...	...	...	4	...	56	70	T. Kadambangulam (P) included L.C. No
68	Soorikulam (P)	...	...	...	...	...	...	...	...	...	...	...	...	...	...	52	54	Soorikulam (P) merged with L.C. No. 69
69	Velaneri (P)	...	...	...	...	...	...	...	...	...	...	...	...	7	1	117	149	Velaneri (P) included L.C. No. 68
70	Kattakachiendal (P)	...	...	...	...	...	...	...	...	1	...	...	...	1	...	171	142	...
71	Keelakondraikulam (P)	...	...	...	...	...	...	...	...	...	...	...	...	...	...	84	106	...
72	Sathiseri (V)	...	...	...	...	...	...	...	...	...	...	...	...	9	2	95	196	...

VILLAGE DIRECTORY

ARUPPUKOTTAI TALUK—(contd.)

Location Code Number	Name of Village/Panchayat			Area in Sq. Miles	Occupied Residential Houses: No. of Houses	Occupied Residential Houses: No. of Households	Total No. of Persons Enumerated: Total	Total No. of Persons Enumerated: Males	Total No. of Persons Enumerated: Females	Scheduled Castes: M	Scheduled Castes: F	Scheduled Tribes: M	Scheduled Tribes: F	Literate and Educated Persons: M	Literate and Educated Persons: F	Total Workers (A-I to A-IX): M	Total Workers (A-I to A-IX): F	A-I: M	A-I: F	A-II: M	A-II: F
1	2			3	4	5	6	7	8	9	10	11	12	13	14	15	16	17	18	19	20
73	Andiyendal (P)	...	Pw. Cs.	1·68	81	87	412	203	209	84	70	...	...	70	2	135	20	119	20	15	...
74	D. Velangudy (P)	...	P. R. Cs.	3·24	188	202	978	485	493	72	70	...	...	243	28	248	3	237	3	...	...
75	Mayaleri (Part) (V)	...	P.	2·39	54	54	267	133	134	42	49	...	...	88	22	87	77	66	55	12	18
76	Maraiyoor (P)	...	P. R. Pw. Cs.	1·98	149	186	773	393	380	201	176	...	...	113	16	241	10	204	8	18	...
77	N. Mukkulam (Part) (P)	...	P. Pw.	3·02	184	185	826	404	422	128	113	...	...	143	12	147	10	143	7	1	...
78	Narikudy (P)	...	P. M. H. D. R. Pw. Vh. Cs.	3·69	218	235	1,038	522	516	104	120	...	...	224	91	344	295	272	277	3	6
79	Kandukondanmanickam (V)	...	P. R. Pw. Cs.	1·56	97	99	408	195	213	22	31	...	...	48	1	121	131	99	107	17	20
80	Mithilaikulam (V)	...	R. Pw.	...	71	77	366	173	193	...	...	...	...	19	1	92	...	86	...	...	...
81	Sirumithilaikulam (V)	...	Pw.	1·49					UNIN	HABITED											
82	Iluppaikulam (V)	...	P. M. Pw.	...	44	49	220	107	113	6	5	...	...	41	1	69	67	62	64	2	2
83	Thulukkankulam (P)	...	P. R. Pw.	4·66	192	222	1,027	510	517	270	253	...	...	176	26	321	240	250	183	35	44
84	Thondaimankulam (V)	...	Pw.	0·53					UNIN	HABITED											
85	Meludaikulam (V)	...	Pw.	0·72					UNIN	HABITED											
86	Vallilaperi (V)	...	Pw.	0·93					UNIN	HABITED											
87	Sriramanendal (V)	...	Pw.	0·44					UNIN	HABITED											
88	Nochikulam (V)	...	Pw.	...	37	39	208	110	98	33	26	...	...	27	2	73	33	33	9	19	23
89	Kadambankulam (V)	...	Pw.	3·24	55	56	246	120	126	...	...	...	...	50	5	78	68	46	23	20	43
90	Kuchampatty (V)	...	P. Pw.	...	161	169	766	376	390	...	...	...	...	110	7	236	244	175	171	19	48
91	Pilliar Thottiankulam (V)	...	P. Pw.	0·71	221	266	1,190	594	596	42	39	...	...	294	36	376	324	221	82	30	53
92	Thippampatty (V)	...	Pw.	0·82					UNIN	HABITED											
93	Pannaimoonaduppu (V)	...	P. Pw. Cs.	4·55	429	443	1,855	903	952	94	110	...	...	530	194	582	551	420	420	74	114
94	Udayarendal (V)	...	Pw.	0·69	36	50	69	27	42	...	...	...	...	17	1	22	27	15	16	4	10
95	Pandanendal (P)	...	P. R. Pw.	2·91	55	75	483	221	262	20	19	...	...	123	14	114	132	103	112	3	18
96	Kattankudy (P)	...	P. M. Pw. Ea. E. Cs	2·48	345	353	1,534	753	781	48	54	...	...	394	100	442	485	150	66	125	262
97	Kavilankulam (P)	...	P. M. H. L. Mcw. R. Pt. Pw. Ea. E. Cs.	4·83	693	720	2,834	1,307	1,527	184	243	...	...	835	393	651	654	281	215	51	44
98	Ramanujapuram (P)	...	P. R. S. Pw. Ea. E. Cs.	4·83	146	162	653	283	370	31	44	...	...	186	77	160	205	79	126	33	53
99	Valukkaletti (P)	...	P. R. Pw. Ea. E. Cs	4·40	228	233	897	434	463	79	82	...	...	112	18	287	268	150	124	115	137
100	Periavallikulam (P)	...	P. R. Pw.	3·51	163	196	765	369	396	20	18	...	...	174	76	251	190	127	100	66	70
101	Kulloorsandai (P)	...	P. M. H. R. Pw. Cs.	2·91	505	610	2,570	1,224	1,346	...	...	...	...	559	249	715	795	210	233	148	194
102	Seclakarai (V)	...	P. M. Rly. R. Pt. Pw. Cs.	4·68	415	433	1,912	960	952	60	54	...	...	565	158	529	353	176	156	70	108
103	Palavanatham (P)	...	P. M. H. Mcw. Mp. R. Pw. Tk. Cs.	6·95	972	988	3,735	1,794	1,941	202	190	...	...	855	415	1,126	1,180	592	414	311	668
105	Mettuthottiankulam (V)	...	P. Pw.	...	160	161	678	343	335	...	...	...	...	84	5	237	229	190	191	21	20
106	Poyyankulam (V)	...	P. Pw. Cs.	...	102	104	469	224	245	...	...	...	...	61	5	152	129	91	41	60	87
107	Kununjakulam (V)	...	P. Pw.	4·51	99	99	441	213	228	...	...	...	...	63	2	154	164	147	140	7	23
108	Sembatty (V)	...	P. R. Pw.	...	285	386	1,583	793	790	13	13	...	...	283	22	484	485	250	241	124	140
109	Puliyooran (V)	...	P. M. L. Mcw. R. Pw. Ea. E. Cs.	4·34	266	326	1,510	747	763	249	252	...	...	373	109	489	473	293	288	129	149

VILLAGE DIRECTORY

ARUPPUKOTTAI TALUK—(contd.)

Location Code Number	Name of Village/Panchayat		A-III M	A-III F	A-IV M	A-IV F	A-V M	A-V F	A-VI M	A-VI F	A-VII M	A-VII F	A-VIII M	A-VIII F	A-IX M	A-IX F	B-X Non-workers M	B-X Non-workers F	Name of the Panchayat in which it is now included with the date of inclusion with other components if any
	2		21	22	23	24	25	26	27	28	29	30	31	32	33	34	35	36	37
73	Andiyendal (P)	...	...	...	...	...	...	...	...	...	...	...	...	...	1	...	68	189	...
74	D. Velangudy (P)	...	...	...	1	...	...	...	...	...	...	...	1	...	9	...	237	490	...
75	Ma aleri (Part) (V)	...	3	1	...	...	...	...	...	...	2	1	...	...	4	2	46	57	Mayaleri (P) merged with L.C. No. 76
76	Maraiyoor (P)	...	6	...	...	...	2	...	...	...	1	...	...	...	10	2	152	370	Maraiyoor (P) included L. C. No. 75
77	N. Mukkulam (Part) (P)	...	...	...	1	1	...	...	...	...	...	...	...	...	2	2	257	412	...
78	Narikudy (P)	...	...	...	...	...	6	...	...	...	1	...	1	...	61	12	178	221	...
79	Kandukondanmanickam (V)	...	...	...	1	...	1	...	...	...	1	...	...	...	2	4	74	82	Kandukondanmanickam (P) 1-10-60
80	Mithilaikulam (V)	...	...	...	...	...	3	...	...	...	...	...	...	...	3	...	81	193	Mithilaikulam (P) 31-5-60 included L. C. Nos. 119, 124, 129, 132, 157 and 159
81	Sirumithilaikulam (V)	...								UNIN	HABITED								...
82	Iluppaikulam (P)	...	2	...	...	...	...	...	...	...	...	...	...	...	3	1	38	46	Iluppaikulam (P) merged with L. C. No. 25
83	Thulukkankulam (P)	...	18	1	8	1	...	...	...	...	1	5	...	...	9	6	189	277	...
84	Thondaimankulam (V)	...								UNIN	HABITED								
85	Meludaikulam (V)	...								UNIN	HABITED								...
86	Vallilaperi (V)	...								UNIN	HABITED								...
87	Sriramanendal (V)	...								UNIN	HABITED								...
88	Nochikulam (V)	...	18	...	...	...	...	...	...	...	1	...	...	...	2	1	37	65	Nochikulam (P) 16-5-60 merged with L. C. No. 90
89	Kadambankulam (V)	...	9	1	...	...	1	...	...	...	...	...	...	...	2	1	42	58	Kadambankulam (P) 16-5-60 merged with L. C. No. 90
90	Kuchampatty (V)	...	9	...	21	2	...	...	...	...	3	16	...	...	9	7	140	145	Kuchampatty (P) 16-5-60 included L. C. Nos. 88, 89 and 94
91	Pilliar Thottiankulam (V)	...	24	...	8	1	...	...	1	...	6	2	2	...	84	186	218	272	Pilliar Thottiankulam (P) 31-5-60 merged with L. C. No. 114
92	Thippampatty (V)	...								UNIN	HABITED								...
93	Pannaimoonaduppu (V)	...	21	1	38	8	3	...	...	...	5	2	...	...	21	6	321	401	Pannaimoonaduppu (P) 16-5-60
94	Udayarendal (V)	...	...	...	...	...	...	...	...	1	...	...	...	...	...	...	5	15	Udayarendal (P) merged with L.C. No. 90
95	Pandanendal (P)	...	1	1	...	...	3	...	...	...	1	...	...	...	3	1	107	130	...
96	Kattankudy (P)	...	8	...	98	136	18	7	...	...	5	1	1	...	37	13	311	296	...
97	Kavilankulam (P)	...	7	11	88	129	12	...	4	...	23	11	4	...	281	244	656	873	...
98	Ramanujapuram (P)	...	...	...	32	24	3	...	...	...	1	...	4	...	8	2	123	165	...
99	Valukkaletti (P)	...	...	...	8	...	...	...	...	...	3	...	...	...	11	7	147	195	...
100	Periavallikulam (P)	...	9	...	15	7	7	...	...	4	5	2	1	...	21	7	118	206	...
101	Kulloorsandai (P)	...	...	...	171	249	...	...	1	...	27	...	3	...	155	119	509	551	...
102	Seelakarai (V)	...	13	8	64	66	83	...	13	...	16	...	13	...	81	15	431	599	Seelakarai (P) 1-10-60
103	Palavanatham (P)	...	7	...	23	11	16	...	17	3	42	8	9	...	109	76	668	761	...
105	Mettuthottiankulam (V)	...	...	...	7	6	...	...	...	...	...	...	...	...	9	12	116	106	Mettuthottiankulam (P) 1-6-60 merged with L. C. No. 108
106	Poyyankulam (V)	...	...	...	...	...	...	...	...	...	...	...	...	...	1	1	72	116	Poyyankulam (P) 1-6-60 merged with L.C. No 108
107	Kununjakulam (V)	...	...	...	...	...	...	...	...	...	...	1	...	...	...	...	59	64	Kurunjakulam (P) 1-6-60 merged with L.C. No. 108
108	Sembatty (V)	...	9	...	8	2	3	...	2	...	10	3	1	...	77	99	309	305	Sembatty (P) 1-6-60 included L. C. Nos. 105, 106 and 107
109	Puliyooran (V)	...	11	4	19	3	1	...	...	...	13	10	...	...	23	19	258	290	...

DIRECTORY

TALUK—(contd.)

VILLAGE

ARUPPUKOTTAI

Location Code Number	Name of Village/Panchayat			Area in Sq. Miles	Occupied Residential Houses: No. of Houses	Occupied Residential Houses: No. of Households	Total No. of Persons Enumerated: Total	Total No. of Persons Enumerated: Males	Total No. of Persons Enumerated: Females	Scheduled Castes: M	Scheduled Castes: F	Scheduled Tribes: M	Scheduled Tribes: F	Literate and Educated Persons: M	Literate and Educated Persons: F	Total Workers (A-I to A-IX): M	Total Workers (A-I to A-IX): F	A-I: M	A-I: F	A-II: M	A-II: F
1	2			3	4	5	6	7	8	9	10	11	12	13	14	15	16	17	18	19	20
110	Konnappanendal (V)	...	P. Pw.	0·89	89	90	403	198	205	...	...	...	...	70	13	121	89	85	64	21	15
111	Udachiyendal (V)	...	Pw.	0·94					UNIN	HABITED											
112	Vadapalai (V)	...	R. Pw.	...	43	68	293	148	145	37	41	...	...	58	3	94	92	85	82	2	4
113	Manavarayanendal (V)	...	P. Pw. Tk.	0·89	37	41	181	82	99	7	10	...	...	42	12	47	65	44	60	2	4
114	Pulikarichi (V)	...	P. Pw.	2·11	115	116	608	288	320	43	34	...	...	167	53	182	206	92	85	65	114
115	Udayanampatty (V)	...	P. R. Tk.	1·84	137	174	774	373	401	22	27	...	...	159	37	217	191	158	134	28	46
116	Sennilaikudy (V)	...	Pw.	4·88	188	195	896	436	460	54	51	...	...	211	47	279	317	237	263	14	31
117	Kadalpachi (V)	...	...	0·54					UNIN	HABITED											
118	Karendal (V)	...	P. R. Pw.	0·69	90	90	371	158	213	...	...	...	...	96	5	77	84	62	46	14	38
119	Nadarkulam (V)	...	Pw.	0·93	7	7	31	17	14	17	14	...	...	...	...	6	7	1	...	5	7
120	Muthanendal (V)	...	Pw.	0·54					UNIN	HABITED											
121	Anjanaikeethi (V)	...	...	1·01					UNIN	HABITED											
122	Myli (V)	...	Pw.	0·48	38	38	190	91	99	8	15	...	...	3	...	59	67	51	59	8	8
123	Nathakulam (V)	...	P. Pw.	2·48					UNIN	HABITED											
124	Puliyankulam (V)	...	P. Pw.	0·89	81	81	461	235	226	2	...	...	...	102	12	161	74	134	72	...	...
125	Seenianendal (V)	...	Pw.	0·99					UNIN	HABITED											
126	Parayankulam (V)	...	Pw.	0·55					UNIN	HABITED											
127	Pudhuvanendal (V)	...	Pw.	0·63					UNIN	HABITED											
128	Anikalakiyannal (V)	...	Pw.	0·98					UNIN	HABITED											
129	Velayuthapuram (V)	...	P. R. Pw.	0·75	44	46	223	111	112	64	84	...	...	37	8	75	70	71	67	1	1
130	Idayankulam (V)	...	Pw.	0·57					UNIN	HABITED											
131	Kurunjakulam (V)	...	R. Pw.	0·34					UNIN	HABITED											
132	Kallathikulam (V)	...	R. Pw.	0·32	8	8	35	17	18	12	14	...	...	8	...	12	7	12	7	...	...
133	Meenakshipuram (V)	...	P. Pw.	0·72					UNIN	HABITED											
134	Valayanendal (V)	...	R. Pw.	0·75					UNIN	HABITED											
135	Vidathakulam (P)	...	P. R. Pw.	4·36	236	245	1,158	579	579	224	226	...	...	243	42	365	256	239	164	75	85
136	Perumanendal (V)	...	Pw.	0·36					UNIN	HABITED											
137	Kamali Puliangulam (V)	...	P. Pw.	6·23	30	42	140	64	76	2	2	...	...	31	3	45	45	38	42	...	...
138	Kuthanakottai (V)	...	...	0·35					UNIN	HABITED											
139	Pulichikulam (V)	...	Pw. Ea.	0·70	16	16	92	52	40	27	29	...	...	13	...	36	12	2	...	24	8
140	Varisaiyur (P)	...	P. Pw. Cs.	0·91	105	105	446	216	230	...	...	...	...	147	7	76	5	76	5	...	...
141	Varisaiyur (Part) (V)	...	P. Pw. Cs.	...	64	66	286	147	139	58	72	...	...	68	10	102	85	93	74	7	10
142	Melaparuthiyur (P)	...	P. Pw.	2·99	152	156	784	382	402	87	79	...	...	196	47	227	186	155	103	58	81
143	Veerasolam (P)	...	P. M. L. Mcw. R. Pt. Pw. E. Cs.	...	816	968	4,463	2,012	2,451	99	94	...	...	1,094	578	1,060	1,084	604	666	176	357
144	Sundarathan (V)	...	P. M. L. Mcw. R. Pt. Pw. E. Cs.	4·72					UNIN	HABITED											
145	Minakulam (P)	...	P. Pw. Ea. Cs.	2·96	175	196	885	443	442	98	99	...	...	177	9	300	271	268	237	30	33

VILLAGE DIRECTORY

ARUPPUKOTTAI TALUK—(contd.)

Location Code Number	Name of Village/Panchayat	A-III M	A-III F	A-IV M	A-IV F	A-V M	A-V F	A-VI M	A-VI F	A-VII M	A-VII F	A-VIII M	A-VIII F	A-IX M	A-IX F	B-X Non-workers M	B-X Non-workers F	Name of the Panchayat in which it is now included with the date of inclusion with other components if any
1	2	21	22	23	24	25	26	27	28	29	30	31	32	33	34	35	36	37
110	Konnappanendal (V)	...	...	7	...	...	...	...		1	8	...	...	7	2	77	116	Konnappanendal (P) 16-5-60 merged with L. C. No. 165
111	Udachiyendal (V)	...							UNIN	HABITED								
112	Vadapalai (V)	...	...	...	...	...	2	1		...	...	...	...	6	4	54	53	Vadapalai (P) 31-5-60 merged with L. C. No. 114
113	Manavarayanendal (V)	...	...	1	...	...	...	...	...	...	...	...	...	...	1	35	34	Manavarayanendal (P) 31-5-60 merged with L. C. No. 114
114	Pulikarichi (V)	...	...	9	6	...	...	...		8	...	2	...	6	1	106	114	Pulikarichi (P) 31-5-60 included L. C. Nos. 91, 112 and 113
115	Udayanampatty (V)	...	13	10	7	1	...	...		1	1	...	...	6	3	156	210	Udayanampatty (P) 31-5-60
116	Sennilaikudy (V)	...	...	10	12	5	...	...	...	2	2	...	...	11	9	157	143	Sennilaikudy (P) 31-5-60
117	Kadalpachi (V)	...							UNIN	HABITED								
118	Karendal (V)	...	...	...	...	...	...	...		...	...	...	...	1	...	81	129	Karendal (P) 31-5-60 merged with L. C. No. 161
119	Nadarkulam (V)	...	...	...	...	...	...	...		...	...	...	...			11	7	Nadarkulam (P) 31-5-60 merged with L.C. No. 80
120	Muthanendal (V)	...							UNIN	HABITED								
121	Anjanaikcethi (V)	...							UNIN	HABITED								
122	Myli (V)	...	...	...		...	...	...	...	...	...	...	...	...	...	32	32	Myli (P) 31-5-60merged with L.C. No. 161
123	Nathakulam (V)	...							UNIN	HABITED								
124	Puliyankulam (V)	...	2	...	14	...	...	...	...	...	...	...	...	11	2	74	152	Puliyankulam (P) 31-5-60 merged with L.C. No. 80
125	Seenianendal (V)	...							UNIN	HABITED								
126	Parayankulam (V)	...							UNIN	HABITED								
127	Pudhuvanendal (V)	...							UNIN	HABITED								
128	Anikalakiyannal (V)	...							UNIN	HABITED								
129	Velayuthapuram (V)	...	...	...	...	...	...	...	...	3	...	...	...	...	...	36	42	Velayuthapuram (P) 31-5-60 merged with L. C. No. 80
130	Idayankulam (V)	...							UNIN	HABITED								
131	Kurunjakulam (V)	...							UNIN	HABITED								
132	Kallathikulam (V)	...	...	...	...	...	...	...	...	...	...	...	...	...	...	5	11	Kallathikulam (P) 31-5-60 merged with L. C. No. 80
133	Meenakshipuram (V)	...							UNIN	HABITED								
134	Valayanendal (V)	...							UNIN	HABITED								
135	Vidathakulam (P)	...	10	...	23	1	3	...	5	2	3	...	...	8	2	214	323	...
136	Perumanendal (V)	...							UNIN	HABITED								
137	Kameli Puliangulam (P)	...	...	...	6	...	...	...	...	...	...	...	...	1	3	19	31	Kamali Puliangulam (P) 1-8-60]merged with L.C. No. 154
138	Kuthanakottai (V)	...							UNIN	HABITED								
139	Pulichikulam (V)	...	1	...	6	1	...	...	...	...	...	...	...	3	3	16	28	Pulichikulam (P) 1-8-60 merged with L.C. No. 154
140	Varisaiyur (P)	...	...	...	...	...	...	...	...	...	...	...	...	...	...	140	225	Varisaiyur (P) included L. C. No. 141
141	Varisaiyur (Part) (V)	...	...	...	1	...	...	...	...	...	...	...	...	1	1	45	54	Varisaiyur (P) merged with L. C. No. 140
142	Melaparuthiyur (P)	...	1	...	4	...	...	...	1	4	2	...	...	4	...	155	216	...
143	Veerasolam (P)	...	...	1	57	14	8	...	7	99	2	4	...	105	44	952	1,367	...
144	Sundarathan (V)	...							UNIN	HABITED								
145	Minakulam (P)	...	2	1	...	...	...	...	...	...	...	...	...	...	...	143	171	...

VILLAGE DIRECTORY

ARUPPUKOTTAI TALUK—(contd.)

Location Code Number	Name of Village/Panchayat			Area in Sq. Miles	Occupied Residential Houses: No. of Houses	Occupied Residential Houses: No. of Households	Total No. of Persons Enumerated: Total	Total No. of Persons Enumerated: Males	Total No. of Persons Enumerated: Females	Scheduled Castes: M	Scheduled Castes: F	Scheduled Tribes: M	Scheduled Tribes: F	Literate and Educated Persons: M	Literate and Educated Persons: F	Total Workers (A-I to A-IX): M	Total Workers (A-I to A-IX): F	A-I: M	A-I: F	A-II: M	A-II: F
1	2			3	4	5	6	7	8	9	10	11	12	13	14	15	16	17	18	19	20
146	Keelapulaiyandakottai (V)	...	Pw.	1·12	18	18	79	40	39	...	...	...	...	13	...	23	22	23	22	...	...
147	Manakulam (V)	...	...	0·58					UNIN	HABITED											
148	Vadakkurayankulam (V)	...	...	0·11					UNIN	HABITED											
149	Achankulam (V)	...	...	0·91					UNIN	HABITED											
150	Pichangudi (V)	...	...	0·03					UNIN	HABITED											
151	Muthaneri (V)	...	P. Pw.	0·58	64	91	459	223	236	179	199	...	...	37	...	150	150	82	92	47	56
152	Therkurayankulam (V)	...	...	0·91					UNIN	HABITED											
153	Kurayaravasithan (V)	...	Pw.	2·83	92	97	426	210	216	99	98	...	...	53	3	138	140	96	105	24	27
154	Agathakulam (V)	...	Pw.	..	25	34	150	66	84	18	27	...	...	17	2	45	53	32	38	8	15
155	Sappaniyendal (V)	...	...	0·82					UNIN	HABITED											
156	Kurunathakulam (V)	...	Pw.	..	10	10	51	24	27	24	27	...	...	...	...	14	...	13	...	...	...
157	Ambaneri (V)	...	R. Pw.	1·66	39	44	178	73	105	27	38	...	...	14	7	48	14	44	11	...	...
158	Kokkulam (V)	...	Pw.	1·48	15	22	80	36	44	36	44	...	...	7	3	20	19	14	4	...	...
159	Soochaneri (V)	...	P. R. Pw.	2·55	78	80	315	158	157	37	42	...	...	16	1	75	5	64	...	...	...
160	Uranipatti (V)	...	...	0·43					UNIN	HABITED											
161	Pallimadam (V)	...	P. R. Pw. Ea. E.	3·77	79	84	396	189	207	66	67	...	...	119	25	117	118	80	52	8	33
162	Thiruchuli (P)	...	P. M. H. L. D. R. Pt. Tk. Ei. Ea. E. Vh. Cs.	...	501	540	2,321	1,106	1,215	...	...	...	...	833	515	636	274	110	102	32	83
163	Thiruchuli (Part) (V)	...	P. Tk.	9·86	398	429	2,161	1,091	1,070	238	239	...	...	518	53	719	615	585	502	99	104
164	Panakulam (V)	...	Pw.	...	73	73	383	186	197	47	46	...	...	57	9	129	154	115	141	13	12
165	Keelakandamangalam (V)	...	Pw.	1·11	22	22	99	49	50	27	34	...	...	5	...	29	11	24	8	...	2
166	Melakandamangalam (V)	...	Pw.	...	56	56	305	150	155	28	19	...	...	61	6	109	30	65	4	10	22
167	Chittalakundu (V)	...	P. Pw.	2·25	96	96	499	259	240	...	...	...	...	81	4	161	167	111	38	50	126
168	Kulasekaranallur (V)	...	P. R. Pw.	0·94	124	124	587	278	309	23	29	...	...	120	10	192	232	120	141	62	87
169	Athipatti (V)	...	P. L. Hos. R. Pw. Ea. E. Cs.	...	146	163	692	352	340	59	60	...	...	99	19	241	216	125	130	14	5
170	Kattakanjampatti (V)	...	P. L. Ea. E.	3·24	98	102	487	230	257	...	...	...	...	131	53	133	136	68	96	14	14
171	Kanjanakkenpatti (V)	...	M. L. S. Pw. Ei. Ea. E. Cs.	2·92	269	277	1,261	591	670	128	151	...	...	389	180	362	439	192	257	93	150
173	Ambalathunatham (V)	...	...	1·00					UNIN	HABITED											
174	Valavanathalpuram (V)	...	...	1·00					UNIN	HABITED											
175	Ramapuram (V)	...	...	0·96					UNIN	HABITED											
176	T. Meenakshipuram (V)	...	P. L. S. Pw. Ea. E. Cs.	1·96	170	178	659	324	335	21	21	...	...	216	100	198	223	135	153	47	62
177	Sukkilanatham (P)	...	P. L. Hos. R. Pw. E. Cs.	0·07	132	139	584	284	300	50	60	...	...	183	108	180	140	99	85	42	40
178	Thiruvirundalpuram (V)	...	P. R. Pw.	0·95	220	236	883	420	463	15	12	...	...	184	42	261	241	131	60	88	162
179	Koothaparai (P)	...	P. M. H. L. Hos. Mcw. R. Pw. E. Vh. Cs.	5·78	687	711	3,134	1,384	1,750	192	223	...	...	697	377	818	1,010	499	727	211	260
180	Amanakkunatham (V)	...	P. M. H. L. D. Pw. Ea. E. Cs.	7·27	546	572	2,624	1,303	1,321	130	131	...	...	699	184	875	755	603	402	149	303
181	Kurundamadam (P)	...	P. Pw. Ea. Cs.	5·44	328	331	1,327	625	702	225	178	...	...	317	216	376	416	194	232	96	160
182	Bodampatti (V)	...	P. Pw. Ea. Cs.	1·85	126	141	554	286	268	39	30	...	...	67	19	191	174	92	78	49	51

VILLAGE DIRECTORY

ARUPPUKOTTAI TALUK—(contd.)

Location Code Number	Name of Village/Panchayat	A-III		A-IV		A-V		A-VI		A-VII		A-VIII		A-IX		B-X Non-workers		Name of the Panchayat in which it is now included with the date of inclusion with other components if any
		M	F	M	F	M	F	M	F	M	F	M	F	M	F	M	F	
1	2	21	22	23	24	25	26	27	28	29	30	31	32	33	34	35	36	37
145	Keelapulaiyandakottai (V)	...	...	...	...	...	...	...	...	...	...	...	...	...	...	17	17	Keelapulaiyandakuttai (P) 1-10-60 merged with L.C. No. 211
147	Manakulam (V)	...								HABITED								
148	Vadakkurayankulam (V)	...							UNIN	HABITED								
149	Achankulam (V)	...							UNIN	HABITED								
150	Pichangudi (V)	...							UNIN	HABITED								
151	Muthaneri (V)	...	...	...	...	...	...	...	UNIN	...	...	...	...	21	2	73	86	Muthaneri (P) 1-3-60 merged with L.C. No. 154
152	Therkurayankulam (V)	...								HABITED								...
153	Kurayaravasithan (V)	...	...	...	5	4	...	...	...	1	...	...	...	12	4	72	76	Kurayaravasithan (P) 1-8-60 merged with L.C. No. 1 4
154	Agathakulam (V)	...	2	...	...	...	...	...	...	...	...	...	...	3	...	21	31	Agathakulam (P) 1-8-60 included L. C. Nos. 137, 139, 151 and 153
155	Sappaniyendal (V)	...								HABITED								...
156	Kurunathakulam (V)	...	...	...	...	...	...	...	UNIN	...	...	...	...	1	...	10	27	Kurunathakulam (P) 1-10-60 merged with L. C. No. 206
157	Ambaneri (V)	...	...	...	...	...	...	...	...	...	2	...	...	4	1	25	91	Ambaneri (P) 31-5-60 merged with L.C No 80
158	Kokkulam (V)	...	...	...	...	...	...	...	...	...	1	...	...	6	14	16	25	Kokkulam (P) 31-5-60 merged with L.C.No.161
159	Soochaneri (V)	...	...	...	...	...	...	...	...	...	...	...	...	11	5	83	152	Soochaneri (P) 31-5-60 merged with L. C. No. 80
160	Uranipatti (V)	...								HABITED								...
161	Pallimadam (V)	...	...	...	20	30	...	...	...	...	2	1	...	8	1	72	89	Pallimadam (P) 31-5-60 included in L. C. Nos. 118, 122 and 158
162	Thiruchuli (P)	...	3	7	13	9	57	9	16	154	12	12	...	239	51	470	941	...
163	Thiruchuli (Part) (V)	...	...	...	5	4	...	...	1	...	2	2	...	27	3	372	455	...
164	Panakulam (V)	...	...	...	...	...	...	...	...	...	...	...	...	1	1	57	43	Panakulam (P) 16-5-60 merged with L. C. No. 165
165	Keelakandamangalam (V)	...	...	...	...	...	...	...	...	...	...	...	...	5	1	20	39	Keelakandamangalam (P) 16-5-60 included L. C. Nos. 110, 164 and 167
166	Melakandamangalam (V)	...	...	...	19	...	...	...	1	...	...	...	...	14	4	41	125	Melakandamangalam (P) 31-5-60 merged with L.C. No. 1 8
167	Chittalakundu (V)	...	...	...	...	...	...	...	...	...	...	...	...	...	3	98	73	Chittalakundu (P) 16-5-60 merged with L. C. No. 165
168	Kulasekaranallur (V)	...	...	...	...	...	...	...	...	2	...	...	...	8	4	86	77	Kulasekaranallur (P) 31-5-60 included L. C. No. 165
169	Athipatti (V)	...	2	...	10	...	5	...	2	5	...	1	...	77	81	111	124	Athipatti (P) 1-7-60 included L.C. No. 170
170	Kattakanjampatti (V)	...	...	...	...	...	8	...	...	17	1	...	...	26	25	97	121	Kattukanjampatti (P) merged with L.C. No. 169
171	Kanjanakkenpatti (V)	...	...	...	4	4	...	...	2	25	8	2	...	44	20	229	231	Kanjanakkenpatti (P) 1-6-60
173	Ambalathunatham (V)	...								HABITED								...
174	Valavanathalpuram (V)	...							UNIN	HABITED								...
175	Ramapuram (V)	...							UNIN	HABITED								...
176	T. Meenakshipuram (V)	...	...	...	5	7	...	...	...	...	...	...	...	11	1	126	112	Meenakshipuram (P) 1-6-60
177	Sukkilanatham (P)	...	1	...	...	4	...	...	1	...	...	1	...	36	11	104	160	...
178	Thiruvirundalpuram (V)	...	1	...	12	6	...	...	...	6	1	...	...	23	12	159	222	Thiruvirundalpuram (P) 1-6-60
179	Koothaparai (P)	...	2	...	46	...	1	1	...	6	...	2	...	51	22	566	740	...
180	Amanakkunatham (V)	...	11	...	24	15	...	...	7	34	10	2	...	45	24	428	566	Amanakkunatham (P) 1-6-60
181	Kurundamadam (P)	...	7	1	33	9	...	...	1	10	...	...	...	35	14	249	286	...
182	Bodampatti (V)	...	...	...	12	...	...	...	...	3	2	...	...	35	43	95	94	Bodamapatti (P) 1-10-60

VILLAGE DIRECTORY

ARUPPUKOTTAI TALUK – (contd.)

Location Code Number	Name of Village/Panchayat			Area in Sq. Miles	Occupied Residential Houses: No. of Houses	Occupied Residential Houses: No. of Households	Total No. of Persons Enumerated: Total	Total No. of Persons Enumerated: Males	Total No. of Persons Enumerated: Females	Scheduled Castes: M	Scheduled Castes: F	Scheduled Tribes: M	Scheduled Tribes: F	Literate and Educated Persons: M	Literate and Educated Persons: F	Total Workers (A-I to A-IX): M	Total Workers (A-I to A-IX): F	A-I: M	A-I: F	A-II: M	A-II: F
1	2			3	4	5	6	7	8	9	10	11	12	13	14	15	16	17	18	19	20
183	Vadhuvarpatti (P)	...	P. M. R. Pw. Ea. Cs.	3·72	432	441	1,684	776	908	115	127	...	...	369	172	456	504	238	281	71	146
184	Pandalkudi (P)	...	P. M. H. T. L.D. Hos. Mcw. Mp. R. Tel. Pw. Ei. Ea. E. Cs.	...	770	1,175	4,716	2,272	2,4 4	77	102	...	...	1,210	514	1,334	1,292	704	770	198	384
185	Pandalkudi (Part) (V)	...	P. M. H. T. L. D. Hos. Mcw. Mp. R. Tel. Pw. Ei. Ea. E. Cs.	11·10	131	134	605	296	309	13	4	...	...	107	37	222	248	182	221	11	8
186	Thummakundu (V)	...	P. Pw.	4·76	199	199	792	380	412	47	44	...	...	185	34	287	314	123	137	70	145
187	P, Andipatti (P)	...	P. Pw.	0·96	115	122	609	324	285	69	66	...	...	138	43	204	183	102	101	54	63
188	Velayuthapuram (Part) (V)	...	...	7·34	310	310	1,221	58[illegible]	640	38	34	...	...	338	94	388	448	280	331	33	51
189	Chettikurichi (P)	...	P. M. H. Mcw. R. S. Pw. Ea. Cs.	11·85	1,063	1,091	4,711	2,246	2,465	255	284	...	...	1,391	578	1,347	1,536	823	891	331	574
190	Savvasupuram (P)	...	P. R. Pw. Ea. E. Cs.	2·58	307	308	1,376	649	727	65	85	...	...	250	70	404	371	269	258	94	105
191	Kullampatti (P)	...	P. Pw.	2·45	125	126	565	285	280	2	4	...	...	128	15	184	169	83	59	80	102
192	Kalloorani (P)	...	P. H. Mcw. R. Pw. Ea. E. Cs.	5·31	699	712	3,019	1,473	1,546	132	121	...	...	810	341	822	875	300	469	207	372
193	Muthuramalingapuram (P)	...	P. M. H. D. R. Pw. Ei. Ea. E. Cs.	2·84	465	479	2,046	1,014	1,032	27	9	...	...	581	219	610	629	366	487	107	108
194	Karuppukattiendal (V)	...	Pw.	1·73					UNIN	HABITED											
195	Kurunaikulam (V)	...	P. R. Pw.	2·43	142	142	586	303	283	45	35	...	...	113	31	198	215	181	190	14	25
196	Kanganakurichi (V)	...	P. Pw. Cs.	1·23	150	165	722	350	372	59	74	...	...	206	63	234	238	176	187	23	34
197	Veppilaicheri (V)	...	Pw.	1·54	7	7	19	11	8	...	...	...	...	4	...	6	6	5	6	1	...
198	Pillaiyarendal (V)	...	Pw.	1·58					UNIN	HABITED											
199	T. Karisalkulam (V)	...	Pw.	1·43	39	39	191	111	80	...	...	...	...	31	...	63	56	63	51	...	5
200	Parattanatham (V)	...	R. Pw.	2·15	54	54	178	85	93	...	...	...	...	31	9	56	61	40	46	14	14
201	Pillaiyarnatham (V)	...	P. Pw.	...	81	82	406	193	213	9	12	...	...	87	6	113	110	85	81	19	24
202	Panaiyur (V)	...	P. R. Pw.	8·15	149	155	685	316	369	12	13	...	...	156	17	220	271	109	40	90	223
203	Sethupuram (V)	...	P. D. R. Pw. Cs.	2·58	139	140	684	336	348	79	75	...	...	106	13	266	275	225	236	39	37
204	Nallikulam (V)	...	P. Pw.	...	26	26	118	62	56	...	...	...	...	31	...	44	49	44	49	...	...
205	Sembanerunji (V)	...	P. Pw.	4·95	64	68	307	156	151	...	...	...	...	61	...	120	120	117	120	...	...
206	Ragunathamadai (V)	...	P. Pw.	...	181	181	881	452	429	...	...	...	...	145	11	325	318	298	287	...	...
207	Nathakulam (V)	...	P. Pw.	2·48	155	155	773	397	376	60	71	...	...	198	28	326	303	299	301	...	1
208	Suraikulam (V)	...	...	0·32					UNIN	HABITED											
209	Thiduvoor (V)	...	P. Pw.	0·72	40	40	178	89	89	28	22	...	...	21	5	50	45	45	42	...	1
210	Kongalakudi (V)	...	...	0·56					UNIN	HABITED											
211	Nallukurichi (V)	...	P. Pw.	...	84	87	426	206	220	139	151	...	...	35	3	142	61	141	60	...	...
212	Alangulam (V)	...	P. Pw.	2·09	134	134	328	156	172	44	59	...	...	79	11	105	102	83	81	6	7
213	Sullankudi (V)	...	P. Pw.	1·98	64	64	463	236	227	76	87	...	...	52	2	148	146	87	89	5	5
214	Keikapathan (V)	...	...	0·48					UNIN	HABITED											
215	Naduvapacheri (V)	...	P. Pw.	2·19	115	115	522	246	276	81	77	...	...	69	1	173	170	133	122	23	36
216	Silanthikulam (V)	...	...	0·67					UNIN	HABITED											
217	Muthuramalingapuram (V)	...	P. R. Pw. Tk.	...	118	127	631	328	303	104	95	...	...	83	5	214	213	195	189	18	23
218	Poomalaipatty (V)	...	P. L. Pw. Tk.	3·85	126	127	540	255	285	3	3	...	...	104	41	162	150	122	123	10	14

VILLAGE

ARUPPUKOTTAI

DIRECTORY

TALUK—(contd.)

Location Code Number	Name of Village/Panchayat	A-III M	A-III F	A-IV M	A-IV F	A-V M	A-V F	A-VI M	A-VI F	A-VII M	A-VII F	A-VIII M	A-VIII F	A-IX M	A-IX F	B-X Non-workers M	B-X Non-workers F	Name of the Panchayat in which it is now included with the date of inclusion with other components if any
1	2	21	22	23	24	25	26	27	28	29	30	31	32	33	34	35	36	37
183	Vadhuvarpatti (P)	...	...	46	58	30	...	4	1	29	2	3	...	35	16	320	404	...
184	Pandalkudi (P)	13	...	25	27	57	1	12	...	125	18	8	...	192	92	938	1,152	...
185	Pandalkudi (Part) (V)	...	...	8	...	...	...	...	...	1	...	1	...	19	18	74	61	Pandalkudi (P) 1-10-60
186	Thummakundu (V)	26	19	6	4	1	...	37	2	6	...	3	...	15	7	93	98	Thummakundu (P) 1-10-60
187	P. Andipatti (P)	9	...	27	14	...	...	...	...	2	...	...	...	10	5	120	102	...
188	Velayuthapuram (Part) (V)	...	...	55	58	...	...	...	...	2	...	...	...	18	8	193	192	Velayuthapuram (P) 1-7-60
189	Chettikurichi (P)	6	2	55	11	20	...	1	...	17	3	3	...	91	55	899	929	...
190	Savvasuparam (P)	...	...	6	...	20	2	...	...	5	...	...	...	10	6	245	356	...
191	Kullampatti (P)	1	...	2	...	...	...	2	...	8	4	...	...	8	4	101	111	Kullampatti (P) 31-5-60
192	Kallo rani (P)	6	...	20	7	76	...	21	...	85	2	5	...	102	25	651	671	...
193	Muthuramalingapuram (P)	...	...	32	4	8	...	7	...	10	...	...	...	80	30	404	403	...
194	Karuppukattiendal (V)	...							UNIN	HABITED								...
195	Kurunaikulam (V)	...	...	...	...	...	...	...	...	...	...	...	...	3	...	105	68	Kurunaikulam 16-3-60 merged with L. C. No. 230
196	Kanganakurichi (V)	...	1	8	...	...	...	...	...	5	2	...	...	22	14	116	134	Kanganakurichi (P) 16-3-60 merged with L. C. No. 230
197	Veppilaicheri (V)	...	...	...	...	...	...	...	...	...	...	...	...	...	...	5	2	Veppilaicheri (P) 16-3-60 merged with L. C. No. 230
198	Pillaiyarendal (V)	...							UNIN	HABITED								...
199	T. Karisalkulam (V)	...	...	...	...	...	...	...	...	...	...	...	...	...	...	48	24	T. Karisalkulam (P) 1-10-60 merged with L. C. No. 201
200	Parattanatham (V)	...	...	...	...	...	...	...	...	2	...	...	...	...	1	29	32	...
201	Pillaiyarnatham (V)	...	1	...	...	...	...	...	...	...	...	1	...	7	5	80	103	Pillaiyarnatham (P) 1-10-60 included L. C. Nos. 199 and 202
202	Panaiyur (V)	...	1	...	8	...	2	...	...	...	...	...	...	10	8	96	98	Panaiyur (P) 1-10-60 merged with L. C. No. 201
203	Sethupuram (V)	...	1	1	...	...	...	...	...	...	...	...	...	1	1	70	73	Sethupuram (P) 1-10-60
204	Nallikulam (V)	...	...	...	...	...	...	...	...	...	...	...	...	...	...	18	7	Nallikulam (P) 1-10-60 merged with L. C. No. 206
205	Sembanerunji (V)	...	3	...	...	...	...	...	...	...	...	...	...	...	...	36	31	Sembanerunji (P) 1-10-60 merged with L. C. No. 206
206	Ragunathamadai (V)	...	...	...	15	4	...	...	...	...	...	...	...	12	27	127	111	Ragunathamadai (P) 1-10-60 included L. C. Nos. 156, 204, 205 and 209
207	Nathakulam (V)	...	15	...	...	...	...	...	...	4	...	...	...	3	1	71	73	Nathakulam (P) 1-10-60
208	Suraikulam (V)	...						4	...	HABITED								...
209	Thiduvoor (V)	...	...	...	3	...	...	...	...	...	...	...	...	2	2	39	44	Thiduvoor (P) 1-10-60 merged with L. C. No. 206
210	Kongalakudi (V)	...							UNIN	HABITED								...
211	Nallukurichi (V)	...	...	...	...	...	...	...	...	...	...	...	...	1	1	64	159	Nallukurichi (P) 1-10-60 included L.C. Nos. 146, 212 and 213
212	Alangulam (V)	...	...	...	1	...	...	...	...	2	...	...	...	13	14	51	70	Alangulam (P) 1-10-60 merged with L. C. No. 211
213	Sullankudi (V)	...	...	...	...	...	...	...	...	2	...	...	...	54	52	88	81	Sullankudi (P) 1-10-60 merged with L. C. No. 211
214	Keikapathan (V)	...							UNIN	HABITED								...
215	Naduvapacheri (V)	...	16	5	...	...	...	7	...	...	...	...	...	1	...	73	106	Naduvapacheri (P) 1-7-60 merged with L. C. No. 220
216	Silanthikulam (V)	...							UNIN	HABITED								...
217	Muthuramalingapuram (V)	...	...	...	...	...	...	...	1	...	...	...	...	...	...	114	90	Muthuramalingapuram (P) 1-7-60 merged with L. C. No. 118
218	Poomalaipatty (V)	...	3	1	9	2	...	...	...	5	1	...	...	13	9	93	135	Poomalaipatty (P) 1-7-60 included L. C. Nos. 217 and 219

VILLAGE DIRECTORY

ARUPPUKOTTAI TALUK—(contd.)

Location Code Number	Name of Village/Panchayat		Area in Sq. Miles	Occupied Residential Houses: No. of Houses	Occupied Residential Houses: No. of Households	Total No. of Persons Enumerated: Total	Total No. of Persons Enumerated: Males	Total No. of Persons Enumerated: Females	Scheduled Castes: M	Scheduled Castes: F	Scheduled Tribes: M	Scheduled Tribes: F	Literate and Educated Persons: M	Literate and Educated Persons: F	Total Workers (A-I to A-IX): M	Total Workers (A-I to A-IX): F	A-I: M	A-I: F	A-II: M	A-II: F
1	2		3	4	5	6	7	8	9	10	11	12	13	14	15	16	17	18	19	20
219	Thamotharapuram (V) ...	P. Pw.	...	29	30	174	79	95	...	...	...	...	10	...	47	46	33	31	3	2
220	Anaikulam (V) ...	M. L. D. Mcw. R. Pw. Tk. Cs.	3·07	564	586	2,784	1,458	1,326	80	72	...	...	569	191	923	470	714	301	105	91
221	Velanoorani (V) ...	P. Pw. Cs.	5·75	117	119	589	302	287	1	24	...	...	157	19	183	185	111	123	37	40
222	Iluppaiyoor (V) ...	M. L. Mcw. Riv. Ea. E. Cs.	1·81	505	517	2,272	1,098	1,174	81	58	...	...	650	261	635	696	410	458	112	178
223	P. Andipatty (V) ...	...	0·96					UNIN	HABITED											
224	Thammayannaickenpatti (V) ...	P. R. Pw. Cs.	..	55	58	327	161	166	19	18	...	...	63	6	109	51	89	48	1	3
225	Vedanatham (V) ..	P. Pw. Cs.	4·36	127	127	591	297	294	13	10	...	...	141	33	196	94	153	82	23	11
226	Erasinnampatty (V) ...	P. R. Pw. Cs.	2·54	76	76	338	163	175	67	58	...	...	91	40	99	95	60	61	31	34
227	R. Kallumadam (V) ...	P. R. Pw.	1·31	249	249	1,485	754	731	16	11	...	...	277	64	498	461	361	299	101	150
228	Kalayarkarisalkulam (V) ...	P. R. Pw. Cs.	2·92	395	395	1,936	958	978	62	63	...	...	501	198	545	561	312	319	126	193
229	Kalayanasundarapuram (V) ...	P. R. Pw.	1·71	43	43	184	85	99	...	...	...	...	48	10	58	70	53	61	5	9
230	Aladipatty (V) ...	P. R. Pw.	5·50	269	281	1,371	708	663	13	12	...	...	465	223	459	426	363	339	57	62
231	Bommakottai (P) ...	P. L. R. Pw. Ea. E. Cs.	2·29	166	166	756	375	381	37	40	...	...	250	132	235	219	143	164	28	49
232	V. Koppuchithampatty (V) ...	P. Pw.	1·96	70	70	293	137	156	...	...	...	...	104	39	94	101	92	99	1	...
233	T. Koppuchithampatty (P) ...	P. M. L. R. Pw. Cs.	6·92	197	197	940	458	482	8	8	...	...	275	105	290	305	167	200	75	72
234	Maravaperungudy (V) ...	P. M. H. Mcw. Pw	6·12	338	346	1,584	859	725	25	23	...	...	403	78	582	391	492	316	24	54
235	Mandapasalai (P) ...	P. M. D. R. Pw. Ei. Ea. E. Cs.	5·47	851	855	3,632	1,802	1,830	47	51	...	...	1,128	487	1,117	1,028	552	685	177	237
236	Thummusinnampatty (V) ...	P. Pw. Ea. E.	4·91	200	205	1,027	507	520	49	46	...	...	158	30	327	278	234	207	55	66
237	Salukuvarpatty (V) ...	P. Pw.	...	162	162	785	383	402	38	48	...	...	192	43	244	142	148	102	69	39
238	Kanjampatty (P) ...	P. Pw. Cs.	4·82	147	151	642	312	330	13	16	...	...	198	83	186	209	144	176	18	20
239	Suthamadam (V) ...	P. M. R. Pw. Cs.	8·11	268	268	1,108	511	597	36	45	...	...	315	107	355	295	196	94	88	195
240	Thirumalaipuram (V) ...	P. Pw.	3·89	68	68	338	172	166	39	42	...	...	53	5	107	42	76	15	31	27
241	Thopilakarai (V) ...	P. M. H. Mcw. R. Pw. Cs.	3·91	233	236	936	440	496	47	56	...	...	166	42	120	299	61	243	32	46
242	K. Chettikulam (V) ...	P. R. Pw. Cs.	...	232	238	920	458	462	14	14	...	...	131	27	288	313	232	248	22	50
243	Kanakki (V) ...	P. Pw.	1·43	164	166	781	393	388	35	28	...	...	155	17	232	145	185	23	38	115
244	Pullanaickenpatty (V) ...	P. R. Pw. Cs.	3·73	196	196	849	389	460	17	12	...	...	204	64	222	283	181	245	16	15
245	Rajagopalapuram (V) ...	P. R. Pw. Cs.	3·88	177	177	914	458	456	22	30	...	...	139	25	336	286	297	225	34	58
246	Vadakkunatham (P) ...	P. M. H. Mcw. R. Pw. Cs.	6·45	341	356	1,441	686	755	...	...	...	...	270	41	454	438	355	327	70	100
247	Ranisethupuram (P) ...	P. R. Pw. Cs.	2·89	96	96	391	188	203	...	...	...	...	100	19	117	130	95	111	13	16
248	Melaiyur (V) ...	P. R. Pw.	3·99	193	206	853	400	453	51	55	...	...	138	33	234	217	123	94	45	104
249	Paralachi (V) ...	P. M. H. D. Mp. R. Pw.	3·87	305	308	1,211	605	606	172	172	...	...	320	79	372	354	163	142	95	182
250	Purasaloor (V) ...	P. Pw.	4·65	285	285	1,204	573	631	179	214	...	...	105	13	367	266	318	231	42	31
251	Kallakari (V) ...	P. Pw.	0·58	59	59	289	140	149	29	21	...	...	32	1	115	117	115	117	...	...
252	Poolangal (V) ...	P. R. Pw.	6·84	449	453	1,887	813	1,074	99	108	...	...	381	59	516	610	392	476	88	123
253	Sengulam (V) ...	P. R. Pw. Cs.	5·55	143	154	704	338	366	48	58	...	...	165	14	231	178	148	128	25	28
254	Keelkudy (V) ...	P. M. R. Pw.	4·40	257	260	1,035	478	557	28	38	...	...	190	38	301	370	257	313	26	43
		Total ...	**661·97**	**44,307**	**48,609**	**213,329**	**104,192**	**109,137**	**15,140**	**15,422**	...	...	**49,375**	**13,633**	**64,536**	**58,010**	**43,084**	**37,861**	**10,333**	**14,863**

VILLAGE DIRECTORY

ARUPPUKOTTAI TALUK—(contd.)

Location Code Number	Name of Village/Panchayat	A-III M	A-III F	A-IV M	A-IV F	A-V M	A-V F	A-VI M	A-VI F	A-VII M	A-VII F	A-VIII M	A-VIII F	A-IX M	A-IX F	B-X Non-workers M	B-X Non-workers F	Name of the Panchayat in which it is now included with the date of inclusion with other components if any
1	2	21	22	23	24	25	26	27	28	29	30	31	32	33	34	35	36	37
219	Thamotharapuram (V)	...	...	2	...	...	...	...	...	...	...	...	...	9	13	32	49	Thamotharapuram (P) 1-7-60 merged with L. C. No. 218
220	Anaikulam (V)	12	2	23	31	...	...	2	...	12	5	3	...	52	40	535	856	Anaikulam (P) 1-7-60 included L. C. No. 215
221	Velanoorani (V)	...	...	24	...	...	...	...	...	...	13	...	...	11	9	119	102	Velanoorani (P) 1-10-60
222	Iluppaiyoor (V)	4	2	29	26	5	1	1	...	26	8	2	...	46	23	463	478	Iluppaiyoor (P)
223	P. Andipatty (V)	...							UNIN	HABITED								...
224	Thammayannaickenpatti (V)	...	...	16	...	...	...	...	...	1	...	...	...	2	...	52	115	Thammayanaickenpatti (P) 31-5-60 merged with L. C. No. 225
225	Vedanatham (V)	...	...	8	...	...	...	...	...	...	...	...	...	12	1	101	200	Vedanatham (P) 31-5-60 included L.C. No. 224
226	Erasinnampatty (V)	...	...	...	...	2	...	...	...	4	...	...	...	2	...	64	80	Erasinnampatty (P) 16-5-60 merged with L. C. No. 227
227	R. Kallumadam (V)	...	...	14	6	...	...	...	...	10	2	...	...	12	4	256	270	R. Kallumadam (P) 16-5-60 included L. C. Nos. 200, 226 and 229
228	Kalayarkarisalkulam (V)	5	2	26	16	1	...	19	9	21	2	1	...	34	20	413	417	Kalayarkarisalkulam (P)
229	Kalayanasundarapuram (V)	...	...	...	...	...	...	...	...	...	...	...	...	...	...	27	29	Kalayanasundarapuram (P) 16-5-60 merged with L. C. No. 227
230	Aladipatty (V)	4	...	5	2	...	...	1	...	4	7	2	...	23	16	249	237	Aladipatty (P) 16-3-60 included L. C. Nos. 195, 196 and 197
231	Bommakottai (P)	7	...	36	...	...	...	...	...	2	2	...	...	19	4	140	162	...
232	V. Koppuchithampatty (V)	...	...	...	1	...	...	...	...	...	1	...	...	1	...	43	55	V. Koppuchithampatty (P) merged with L.C. No 233
233	T. Koppuchithampatty (P)	14	...	...	...	1	...	...	...	5	1	...	...	28	32	168	177	T. Koppuchithampatty (P) included L. C. No. 232
234	Maravarperungudy (V)	...	...	32	3	...	...	...	...	6	3	...	...	28	15	277	334	Maravarperungudy (P) 16-5-60
235	Mandapasalai (P)	...	...	165	105	20	...	1	...	75	1	5	...	122	...	685	802	...
236	Thummusinnampatty (V)	...	...	4	...	...	...	...	...	3	1	...	...	31	4	180	242	Thummusinnampatty (P) 16-5-60
237	Salukuvarpatty (V)	...	...	9	...	...	...	...	...	7	...	2	...	9	1	139	260	Salukuvarpatti (P) 10-9-60
238	Kanjampatty (P)	...	...	6	4	...	...	...	...	2	...	...	...	16	9	126	121	...
239	Suthamadam (V)	...	...	11	...	...	...	...	...	8	...	...	...	51	6	156	302	Suthamadam (P) 7-6-60 included L. C. No. 240
240	Thirumalaipuram (V)	...	...	...	...	...	...	1	...	...	...	...	...	...	...	65	124	Thirumalaipuram (P) 7-6-60 merged with L. C. No. 239
241	Thopilakarai (V)	...	...	4	...	...	...	...	...	2	...	2	...	19	10	320	197	Thopilakarai (P) 7-6-60
242	K. Chettikulam (V)	16	4	5	...	...	...	...	...	1	2	...	...	12	9	170	149	K. Chettikulam (P) 7-7-60 included L. C. No. 243
243	Kanakki (V)	...	...	2	...	...	...	...	...	...	...	...	...	7	7	161	243	Kanakki (P) 7-7-60 merged with L. C. No. 242
244	Pullanaickenpatty (V)	...	...	2	...	2	...	...	...	2	...	...	...	19	23	167	177	Pullanaickenpatty (P) 16-3-60
245	Rajagopalapuram (V)	...	...	...	...	...	...	...	...	...	...	...	...	5	3	122	170	Rajagopalapuram (P) 7-6-60
246	Vadakkunatham (P)	1	...	3	...	2	...	3	...	5	3	...	...	15	8	232	317	...
247	Ranisethupuram (P)	...	...	1	...	...	...	...	...	1	1	...	...	7	2	71	73	...
248	Melaiyur (V)	3	3	1	...	2	...	1	...	14	8	1	...	44	8	166	236	Melaiyur (P) 16-3-60
249	Paralachi (V)	6	...	40	9	...	...	1	1	19	2	...	...	48	18	233	252	Paralachi (P) 7-6-60
250	Purasaloor (V)	...	...	1	...	...	...	...	...	...	1	...	...	6	3	206	365	Purasaloor (P) 7-7-60 included L. C. No. 251
251	Kallakari (V)	...	...	...	...	...	...	...	...	...	...	...	...	...	...	25	32	Kallakari (P) 7-7-60 merged with L.C. No. 250
252	Poolangal V)	...	...	15	...	...	...	1	...	5	...	3	...	12	11	297	464	Poolangal (P) 7-7-60
253	Sengulam (V)	24	2	8	11	...	...	...	...	6	2	...	...	20	7	107	188	Sengulam (P) 31-5-60
254	Keelkudy (V)	...	...	...	...	...	...	...	...	3	1	...	...	15	13	177	187	Keelakudy (P) 23-6-60
	Total	721	114	2,605	1,765	851	67	249	29	1,541	291	148	1	5,003	3,019	39,656	51,127	

TOWN

ARUPPUKOTTAI

DIRECTORY

TALUK—(contd.)

Location Code Number	Name of Town			Area in Sq. Miles	Occupied Residential Houses: No. of Houses	Occupied Residential Houses: No. of Households	Total No. of Persons Enumerated: Total	Total No. of Persons Enumerated: Males	Total No. of Persons Enumerated: Females	Scheduled Castes: M	Scheduled Castes: F	Scheduled Tribes: M	Scheduled Tribes: F	Literate and Educated Persons: M	Literate and Educated Persons: F	Total Workers (A-I to A-IX): M	Total Workers (A-I to A-IX): F	A-I: M	A-I: F	A-II: M	A-II: F
1	2			3	4	5	6	7	8	9	10	11	12	13	14	15	16	17	18	19	20
104	Palayampatti (P)	...	P. M. H. L. Hos. Mcw. Mp. R. Pt. Tel. S. Pw. Ei. Ea. E. Cs.																		
	Locality 1 E. B. 226	...	...	...	58	59	244	126	118	...	...	...	...	76	32	70	67	17	28	3	34
	227	...	...	...	78	84	397	199	198	...	...	...	...	122	68	121	180	53	84	17	5
			Total ...	...	**136**	**143**	**641**	**325**	**316**	...	...	...	...	**198**	**100**	**191**	**197**	**70**	**112**	**20**	**39**
	Locality 2 E. B. 228	...	...	...	66	71	300	142	158	...	...	...	...	107	60	80	61	8	4	2	8
	229	...	...	...	79	81	373	172	201	...	...	...	...	89	29	104	107	38	58	9	24
			Total ...	...	**145**	**152**	**673**	**314**	**359**	...	...	...	...	**196**	**89**	**184**	**168**	**46**	**62**	**11**	**32**
	Locality 3 E. B. 230	...	...	...	67	74	263	115	148	...	...	...	...	71	34	67	62	21	42	6	13
	231	...	...	...	91	93	335	166	169	...	...	...	...	117	53	94	55	25	30	5	20
	232	...	...	...	46	52	202	101	101	5	6	...	...	49	14	58	53	12	15	...	21
			Total ...	...	**204**	**219**	**800**	**382**	**418**	**5**	**6**	...	...	**237**	**101**	**219**	**170**	**58**	**87**	**11**	**54**
	Locality 4 E. B. 233	..	...	...	79	85	311	156	155	...	...	...	...	52	1	99	88	35	26	4	...
	234	...	...	...	96	107	393	187	206	9	14	...	...	85	12	120	140	34	40	53	85
	235	...	...	...	49	54	208	101	107	...	...	...	...	35	4	62	76	27	40	16	33
			Total ...	...	**224**	**246**	**912**	**444**	**468**	**9**	**14**	...	...	**172**	**17**	**281**	**304**	**96**	**105**	**73**	**118**
	Locality 5 E. B. 236	...	...	...	21	21	107	54	53	3	3	...	...	33	21	29	21	...	2	1	7
	237	...	...	...	125	130	800	293	507	...	11	...	...	111	241	179	223	43	90	20	21
	238	...	...	...	99	100	353	156	197	...	...	...	...	96	59	91	75	16	18	13	26
	239	...	...	...	68	68	296	144	152	67	63	...	...	70	28	83	51	6	...	...	5
			Total ...	...	**314**	**319**	**1,556**	**647**	**909**	**70**	**77**	...	...	**310**	**349**	**382**	**370**	**65**	**110**	**34**	**59**
	Locality 6 E. B. 240	...	...	...	84	86	261	120	141	1	...	...	...	101	62	76	88	42	39	14	48
	241	...	...	...	72	74	243	97	146	46	86	...	...	59	30	54	89	30	60	22	29
			Total ...	...	**156**	**160**	**504**	**217**	**287**	**47**	**86**	...	...	**160**	**92**	**130**	**177**	**72**	**99**	**36**	**77**
	Locality 7 E. B. 242	...	...	...	105	105	357	154	203	5	13	...	...	96	49	91	130	47	73	5	53
	243	...	...	...	97	98	334	151	183	32	41	...	...	89	56	83	124	55	92	9	18
			Total ...	...	**202**	**203**	**691**	**305**	**386**	**37**	**54**	...	...	**185**	**105**	**174**	**254**	**102**	**165**	**14**	**71**
			Town Total ...	**2·00**	**1,381**	**1,442**	**5,777**	**2,634**	**3,143**	**168**	**237**	...	...	**1,458**	**853**	**1,561**	**1,640**	**509**	**741**	**199**	**450**
172	Aruppukottai (M)	...	P. M. H. T. L. D. Hos. Rhc. Mcw. Mp. R. Pt. Tel. S. Pw. Ei. Ea. E. Vh. Cs. B.																		
	Locality 1 E. B. 1-A	...	...	...	99	115	595	283	312	8	10	...	...	166	39	165	138	4	...	2	5
	2-A	...	...	...	165	186	859	406	453	...	...	...	...	269	84	259	283	...	...	1	...
	3-A	...	...	...	118	133	659	312	347	...	...	...	...	200	78	184	228	...	...	...	...
	4-A	...	...	...	34	37	232	114	118	...	...	...	...	83	30	56	71	...	...	...	...
			Total ...	...	**416**	**471**	**2,345**	**1,115**	**1,230**	**8**	**10**	...	...	**718**	**231**	**664**	**720**	**4**	...	**3**	**5**

TOW

ARUPPUKOTTAI

DIRECTORY

TALUK—(contd.)

Location Code Number	Name of Town	A-III M	A-III F	A-IV M	A-IV F	A-V M	A-V F	A-VI M	A-VI F	A-VII M	A-VII F	A-VIII M	A-VIII F	A-IX M	A-IX F	B-X Non-workers M	B-X Non-workers F
1	2	21	22	23	24	25	26	27	28	29	30	31	32	33	34	35	36
104	Palayampatti (P)—(*concld.*)																
	Locality 1 E. B. 226	22	...	...	...	3	...	4	...	5	3	3	...	13	2	56	51
	227 ...	1	...	19	25	4	...	4	...	7	...	4	...	12	16	78	68
	Total ...	23	...	19	25	7	...	8	...	12	3	7	...	25	18	134	119
	Locality 2 E. B. 228 ...	1	4	23	13	15	8	4	...	6	2	1	...	20	22	62	97
	229 ...	4	2	4	7	24	16	13	...	2	...	6	...	4	...	68	94
	Total ...	5	6	27	20	39	24	17	...	8	2	7	...	24	22	130	191
	Locality 3 E. B. 230 ...	...	...	6	1	8	2	7	...	12	...	2	...	5	4	48	86
	231 ...	3	2	...	...	12	...	11	...	18	1	6	...	14	2	72	114
	232 ...	5	1	3	8	9		8	...	8	6	2	...	11	2	43	48
	Total ...	8	3	9	9	29	2	26	...	38	7	10	...	30	8	163	248
	Locality 4 E. B. 233 ...	3	7	...	...	2	...	14	...	5	11	...	...	36	44	57	67
	234 ...	1	6	...	...	7	...	20	...	3	8	1	...	1	1	67	66
	235 ...	...	...	...	...	10	...	6	...	...	3	1	...	2	...	39	31
	Total ...	4	13	...	...	19	...	40	...	8	22	2	...	39	45	163	164
	Locality 5 E. B. 236 ...	1	...	...	...	3	...	2	1	5	3	1	...	16	8	25	32
	237 ...	2	...	...	...	3	...	87	1	9	60	9	...	6	51	114	284
	238 ...	2	...	1	8	5	1	6	...	3	1	...	...	45	21	65	122
	239 ...	...	...	15	3	6	...	5	...	1	...	...	...	50	43	61	101
	Total ...	5	...	16	11	17	1	100	2	18	64	10	...	117	123	265	539
	Locality 6 E. B. 240 ...	...	...	7	...	...	...	...	...	8	...	...	...	5	1	44	53
	241 ...	...	...	...	...	...	...	...	...	...	...	...	...	2	...	43	57
	Total ...	...	...	7	...	...	...	...	...	8	...	...	...	7	1	87	110
	Locality 7 E. B. 242 ...	6	...	18	2	1	...	...	...	8	...	2	...	4	2	63	73
	243 ...	...	...	8	...	3	...	...	...	1	2	...	...	7	12	68	59
	Total ...	6	...	26	2	4	...	...	...	9	2	2	...	11	14	131	132
	Town Total ...	51	22	104	67	115	27	191	2	101	100	38	...	253	231	1,073	1,503
172	Aruppukottai (M)—(*contd.*)																
	Locality 1 E. B. 1-A ...	...	...	126	122	8	7	3	...	10	1	4	1	8	2	118	174
	2-A ...	3	4	172	261	9	...	4	1	29	3	1	...	40	14	147	170
	3-A ...	...	...	131	214	7	3	1	2	31	3	3	...	11	6	128	119
	4-A ...	...	...	33	70	...	...	...	...	18	...	...	...	5	1	58	47
	Total ...	3	4	462	667	24	10	8	3	88	7	8	1	64	23	451	510

TOWN

ARUPPUKOTTAI

DIRECTORY

TALUK—(contd.)

Locality Code Number	Name of Town	Area in Sq. Miles	Occupied Residential Houses: No. of Houses	Occupied Residential Houses: No. of Households	Total No. of Persons Enumerated: Total	Total No. of Persons Enumerated: Males	Total No. of Persons Enumerated: Females	Scheduled Castes: M	Scheduled Castes: F	Scheduled Tribes: M	Scheduled Tribes: F	Literate and Educated Persons: M	Literate and Educated Persons: F	Total Workers (A-I to A-IX): M	Total Workers (A-I to A-IX): F	A-I: M	A-I: F	A-II: M	A-II: F
1	2	3	4	5	6	7	8	9	10	11	12	13	14	15	16	17	18	19	20
172	Aruppukottai (M)—(*contd.*)																		
	Locality 2 E. B. 1-B	...	39	48	302	136	166	...	...	...	...	80	35	79	89	...	...	...	...
	2-B	...	3	3	14	6	8	...	...	...	...	4	...	4	...	...	...	...	...
	3-B	...	7	9	42	24	18	...	...	...	...	18	5	8	13	1	...	...	...
	4-B	...	91	109	679	330	349	...	...	...	...	223	90	176	209	...	...	...	...
	5	...	115	134	737	348	389	1	20	...	...	229	142	172	173	...	...	3	...
	8-A	...	4	6	22	12	10	...	...	...	...	8	3	8	9	...	...	...	...
	10	...	83	101	486	235	251	...	...	...	...	156	73	132	157	...	...	...	...
	10-A	...	74	103	501	253	248	9	6	...	...	157	68	141	111	1	...	2	2
	Total ...	...	416	513	2,783	1,344	1,439	10	26	...	...	875	416	720	761	2	...	5	2
	Locality 3 E. B. 9-A	...	34	39	200	94	106	...	...	...	...	63	29	53	64	...	...	...	...
	11-A	...	128	151	703	345	358	...	...	...	...	242	95	193	156	1	...	...	2
	12	...	103	105	487	232	255	2	1	...	...	159	99	127	126	...	...	1	2
	12-A	...	33	45	178	85	93	...	...	...	...	54	24	51	15	3	2	...	1
	Total ...	...	298	340	1,568	756	812	2	1	...	...	518	247	424	361	4	2	1	5
	Locality 4 E. B. 6-A (Part A) ...	...	148	158	1,013	508	505	...	...	...	...	316	92	294	310	...	...	...	...
	7	...	113	132	729	372	357	...	...	...	...	251	107	219	207	...	1	...	...
	7-A	...	56	69	409	194	215	...	...	...	...	139	76	104	126	1	...	...	...
	8-B	...	124	153	800	370	430	...	...	...	...	258	107	218	281	2	3	2	2
	9-B	...	90	100	554	264	290	...	...	...	...	178	76	147	196	...	...	...	...
	Total ...	...	531	612	3,505	1,708	1,797	...	...	...	...	1,142	458	982	1,120	3	4	2	2
	Locality 5 E. B. 6-B	...	11	11	55	25	30	...	...	...	...	5	1	11	7	...	...	...	...
	7-A (Part B) ...	...	4	7	37	17	20	...	...	...	...	14	9	6	13	...	...	...	...
	11-B ...	...	3	3	16	5	11	...	...	...	...	5	9	3	...	...	...	...	...
	12-B	...	3	3	10	6	4	...	...	...	...	3	...	4	1	...	...	...	...
	14-A (Part A) ...	...	15	16	86	38	48	...	...	...	...	26	19	21	6	...	...	...	...
	15-A	...	10	10	53	25	28	...	...	...	...	20	5	16	18	...	...	...	...
	16	...	133	166	752	389	363	...	...	...	...	246	157	193	91	3	1	5	17
	17-A	...	65	76	384	194	190	...	...	...	...	118	58	101	88	...	...	...	3
	17-A (Part A) ...	...	65	75	398	207	191	...	...	...	...	129	47	103	110	...	...	...	2
	18-A	...	75	75	388	193	195	...	...	...	...	161	80	100	58	...	...	...	...
	18	...	67	89	416	203	213	...	...	...	...	141	50	116	105	...	...	...	...
	18-A (Part B) ...	...	50	58	259	105	154	...	...	...	...	71	27	63	82	...	...	...	...
	Total ...	...	501	589	2,854	1,407	1,447	...	...	...	...	939	462	737	579	3	1	5	22
	Locality 6 E. B. 13	...	101	105	501	239	262	...	...	...	...	190	147	108	25	2	...	...	...
	13-A	...	102	110	571	287	284	...	...	...	...	223	173	127	11	8	2	...	...

TOWN

ARUPPUKOTTAI

DIRECTORY

TALUK—(contd.)

Location Code Number	Name of Town		A-III M	A-III F	A-IV M	A-IV F	A-V M	A-V F	A-VI M	A-VI F	A-VII M	A-VII F	A-VIII M	A-VIII F	A-IX M	A-IX F	B-X Non-workers M	B-X Non-workers F
1	2		21	22	23	24	25	26	27	28	29	30	31	32	33	34	35	36
172	Aruppukottai (M)—(contd.)																	
	Locality 2	E. B. 1-B ...	...	...	64	87	1	...	...	...	12	1	...	...	2	1	57	77
		2-B ...	...	...	3	...	...	...	...	...	...	...	...	...	1	...	2	8
		3-B ...	1	...	6	12	...	1	...	...	...	...	...	...	...	...	16	5
		4-B ...	...	...	121	203	4	1	1	...	36	4	2	...	12	1	154	140
		5	...	...	88	152	12	3	1	...	49	4	...	...	19	14	176	216
		8-A ...	...	...	8	9	...	...	...	...	...	...	...	...	...	...	4	1
		10 ...	1	...	59	139	10	2	1	...	32	...	2	...	27	16	103	94
		10-A ...	...	...	75	98	8	...	10	1	14	8	2	...	29	2	112	137
		Total ...	2	...	424	700	35	7	13	1	143	17	6	...	90	34	624	678
	Locality 4	E. B. 9-A ...	...	...	15	60	2	...	...	...	32	1	1	...	3	3	41	42
		11-A ...	...	...	56	128	31	2	28	3	39	8	5	...	33	13	152	202
		12 ...	...	...	40	109	29	7	1	...	23	3	9	...	24	5	105	129
		12-A ...	...	...	2	5	8	2	22	2	4	2	2	...	10	1	34	78
		Total ...	...	...	113	302	70	11	51	5	98	14	17	...	70	22	332	451
	Locality 4	E. B. 6-A Part (A)	...	...	231	308	16	...	1	...	34	...	3	...	9	2	214	195
		7 ...	...	...	122	186	18	16	3	...	51	1	3	...	22	3	153	150
		7-A ...	...	...	64	123	8	1	1	...	22	...	1	...	7	2	90	89
		8-B ...	...	...	147	265	14	5	1	...	34	1	...	...	18	5	152	149
		9-B ...	...	...	90	182	3	3	...	...	47	7	1	...	6	4	117	94
		Total ...	...	...	654	1,064	59	25	6	...	188	9	8	...	62	16	726	677
	Locality 5	E. B. 6-B ...	...	...	...	...	...	...	...	...	...	...	...	...	11	7	14	23
		7-A Part (B)	...	...	2	13	4	...	...	...	...	...	...	...	...	...	11	7
		11-B ...	...	...	...	...	1	...	...	...	2	...	...	...	...	...	2	11
		12-B ...	...	...	1	1	...	...	...	...	3	...	...	...	...	...	2	3
		14-A Part (A)	...	...	.	...	7	...	...	...	...	...	2	...	11	6	17	42
		15-A ...	...	...	7	16	1	..	...	...	5	...	1	...	2	2	9	10
		16 ...	14	8	9	29	40	9	2	4	62	3	27	2	31	18	196	272
		17-A ...	...	1	36	71	12	6	3	2	17	3	6	...	17	2	93	102
		17-A Part (A)	3	1	49	103	10	...	3	1	21	2	4	...	13	1	104	81
		18-A ...	...	...	53	56	13	...	...	...	22	2	...	...	12	...	93	137
		18 ...	...	...	55	100	10	...	...	...	36	1	2	...	13	4	87	108
		18-A Part (B)	1	...	33	79	8	...	...	...	17	...	2	...	2	3	42	72
		Total ...	18	10	246	468	116	15	8	7	185	11	44	2	112	43	670	868
	Locality 6	E. B. 13 ...	...	...	...	3	12	1	2	...	62	10	19	3	10	8	131	237
		13 A ...	2	...	2	1	19	1	1	...	53	...	20	...	22	7	160	273

TOWN DIRECTORY

ARUPPUKOTTAI TALUK—(contd.)

Location Code Number	Name of Town	Area in Sq. Miles	Occupied Residential Houses: No. of Houses	Occupied Residential Houses: No. of Households	Total No. of Persons Enumerated: Total	Total No. of Persons Enumerated: Males	Total No. of Persons Enumerated: Females	Scheduled Castes: M	Scheduled Castes: F	Scheduled Tribes: M	Scheduled Tribes: F	Literate and Educated Persons: M	Literate and Educated Persons: F	Total Workers (A-I to A-IX): M	Total Workers (A-I to A-IX): F	A-I: M	A-I: F	A-II: M	A-II: F
1	2	3	4	5	6	7	8	9	10	11	12	13	14	15	16	17	18	19	20
172	Aruppukottai (M)—(*contd.*)																		
	Locality 6 E. B. 14	...	91	98	501	248	253	..	...	...	...	204	160	120	23	4	...	...	...
	14-A (Part B) ...	...	56	61	292	143	149	...	...	...	...	102	77	76	13	1	...	...	...
	15-B	...	101	103	514	249	265	...	...	...	...	198	143	125	21	...	...	...	...
	Total ...	...	451	477	2,379	1,166	1,213	...	...	...	...	917	700	556	93	15	2	...	...
	Locality 7 E. B. 21-A	...	82	84	415	205	210	2	5	...	...	140	85	112	21	3	...	...	...
	31	...	132	149	893	456	437	...	...	...	...	312	164	201	122	10	1	5	3
	32	...	60	94	579	315	264	...	...	...	...	218	115	160	76	1	...	...	1
	32-A (Part A) ...	...	80	101	557	276	281	...	...	...	...	176	89	131	89	1	3	1	5
	Total ...	...	374	428	2,444	1,252	1,192	2	5	...	...	846	453	604	308	15	4	6	9
	Locality 8 E. B. 20-A	...	21	26	122	54	68	...	...	...	...	27	16	39	14	...	...	...	...
	28	...	100	101	490	248	242	...	...	...	...	128	36	145	100	...	...	...	15
	28-A (Part A) ..	...	77	80	316	164	152	.	...	...	...	116	61	97	36	1	2	...	11
	29	...	130	149	600	280	320	...	...	...	...	104	39	175	127	...	...	4	19
	29-A	...	73	98	317	162	155	...	...	...	...	88	36	100	47	...	...	...	...
	30-A	...	51	55	254	135	119	...	...	...	...	81	58	78	45	1	...	...	...
	Total ...	...	452	509	2,099	1,043	1,056	...	...	...	...	544	246	634	369	2	2	4	45
	Locality 9 E. B. 25-A	...	119	119	531	276	255	...	...	...	...	218	147	138	34	4	1	...	1
	26	...	67	76	349	176	173	...	...	...	...	148	104	92	23	1	3	...	...
	26-A	...	69	74	387	192	195	...	...	...	...	151	120	88	24	...	1	...	...
	27	...	69	97	448	235	213	41	40	...	...	157	98	120	21	...	1	...	...
	27-A	...	86	107	504	248	256	5	10	...	...	163	91	147	25	1	3	...	7
	Total ...	...	410	473	2,219	1,127	1,092	46	50	...	...	837	560	585	127	6	9	...	8
	Locality 10 E. B. 19	...	40	40	214	109	105	...	...	...	...	82	48	69	61	1	...	...	...
	20-B	...	62	69	340	176	164	...	...	...	...	115	55	96	86	...	...	...	...
	20-A (Part A) ...	...	22	22	101	56	45	.	...	...	...	34	6	35	33	...	...	...	...
	22-A	...	30	38	206	107	99	...	...	...	...	63	31	60	62	1	...	...	...
	23-A	...	117	117	541	270	271	.	...	..	...	190	97	147	127	1	...	...	...
	24	...	56	70	310	153	157	...	...	...	...	100	45	106	113	...	...	...	...
	29-A (Part A) ...	...	28	43	230	126	104	...	...	...	...	78	29	70	68	...	...	...	...
	44-A	...	63	63	269	130	139	...	...	...	...	78	34	81	71	...	4	...	8
	Total ...	...	418	462	2,211	1,127	1,084	...	...	...	...	740	345	664	621	3	4	...	8
	Locality 11 E. B. 38-A (Part A) ...	...	82	87	372	181	191	...	...	...	...	102	59	99	103	36	46	15	30
	38	...	66	85	452	211	241	...	...	...	...	113	43	121	141	...	...	...	4
	33-A	...	28	35	157	77	80	...	...	...	...	55	37	34	35	17	19	8	15
	39	...	115	140	603	276	327	...	...	...	...	202	105	153	192	...	...	...	...

TOWN

ARUPPUKOTTAI

DIRECTORY

TALUK—(contd.)

Location Code Number	Name of Town	A-III M	A-III F	A-IV M	A-IV F	A-V M	A-V F	A-VI M	A-VI F	A-VII M	A-VII F	A-VIII M	A-VIII F	A-IX M	A-IX F	B-X Non-workers M	B-X Non-workers F
1	2	21	22	23	24	25	26	27	28	29	30	31	32	33	34	35	36
172	Aruppukottai (M)—(*contd.*)																
	Locality 6 E. B. 14 ...	1	...	4	5	19	2	...	...	61	...	19	...	12	16	128	230
	14-A Part (B)	...	...	...	...	3	...	...	...	44	5	10	1	18	7	67	136
	15-B ...	1	5	1	9	13	1	...	...	73	...	20	...	17	6	124	244
	Total ...	4	5	7	18	66	3	3	...	294	15	88	4	79	44	610	1,120
	Locality 7 E. B. 21-A ...	1	...	5	4	16	8	2	...	47	2	8	...	30	7	93	189
	31 ...	5	3	86	87	26	3	3	...	34	...	5	...	27	15	255	315
	32 ...	1	...	102	74	9	...	...	...	29	...	2	...	16	1	155	188
	32-A (Part A)	...	...	74	81	16	...	1	...	24	...	2	...	12	...	145	192
	Total ...	7	3	267	246	67	1	6	...	134	2	17	...	85	23	648	884
	Locality 8 E. B. 20-A ...	...	...	3	4	27	...	...	...	...	...	3	...	6	10	15	54
	28 ...	1	3	31	42	34	26	3	3	48	3	12	...	16	8	103	142
	28-A Part (A)	2	...	18	5	10	3	3	...	26	1	16	7	21	7	67	116
	29 ...	...	...	89	75	10	7	2	...	44	6	12	7	14	13	105	193
	29-A ...	...	...	66	29	5	...	...	...	19	4	3	...	7	14	62	108
	30-A ...	1	...	48	28	5		...	...	4	...	3	3	16	13	57	74
	Total ...	4	3	255	183	91	37	8	3	141	14	49	17	80	65	409	687
	Locality 9 E. B. 25-A ...	1	...	1	25	16	3	2	...	72	...	27	1	15	3	138	221
	26 ...	1	...	...	5	20	5	...	...	41	7	19	...	10	3	84	150
	26-A ...	...	...	2	19	9	1	...	...	51	...	17	...	9	3	104	171
	27 ...	2	1	11	3	25	...	...	...	25	1	16	1	41	14	115	192
	27-A ...	1	...	3	3	82	1	8	...	9	...	14	...	29	11	101	231
	Total ...	5	1	17	55	152	10	10	...	198	8	93	2	104	34	542	965
	Locality 10 E. B. 19 ...	...	...	58	60	1	...	...	...	7	1	...	...	2	...	40	44
	20-B ...	...	...	71	86	2	...	...	...	17	...	...	...	6	...	80	78
	20-A Part (A)	...	...	27	33	6	...	1	...	...	...	...	...	1	...	21	12
	22-A ...	...	...	52	60	2	...	...	...	3	...	1	...	1	2	47	37
	23-A ...	...	...	83	118	20	6	...	...	31	...	1	...	11	3	123	144
	24 ...	...	...	97	113	1	...	...	...	7	...	...	...	1	...	47	44
	29-A (Part A)	...	...	54	68	4	...	...	...	11	...	...	...	1	...	56	36
	44-A ...	2	...	59	54	4	—	2	...	4	...	6	...	4	5	49	68
	Total ...	2	...	501	592	40	6	3	...	80	1	8	...	27	10	463	463
	Locality 11 E. B. 38-A (Part A)	2	...	7	11	2	2	3	...	8	5	3	...	23	9	82	88
	38 ...	4	5	50	116	3	2	3	...	44	3	2	...	15	11	90	100
	33-A ...	...	...	2	...	1	...	...	...	...	...	2	...	4	1	43	45
	39 ...	...	...	47	131	8	4	...	—	59	1	2	...	37	56	123	135

Location Code Number	Name of Town	Area in Sq. Miles	Occupied Residential Houses: No. of Houses	Occupied Residential Houses: No. of Households	Total No. of Persons Enumerated: Total	Total No. of Persons Enumerated: Males	Total No. of Persons Enumerated: Females	Scheduled Castes: M	Scheduled Castes: F	Scheduled Tribes: M	Scheduled Tribes: F	Literate and Educated Persons: M	Literate and Educated Persons: F	Total Workers (A-I to A-IX): M	Total Workers (A-I to A-IX): F	A-I: M	A-I: F	A-II: M	A-II: F
1	2	3	4	5	6	7	8	9	10	11	12	13	14	15	16	17	18	19	20
172	Aruppukottai (M)—(*contd.*)																		
	Locality 11 E. B. 40	...	93	107	488	223	265	...	...	...	...	168	105	121	136	...	...	1	1
	43-A	...	20	20	91	43	48	...	...	...	...	32	18	25	15	...	...	...	2
	44-B	...	34	36	159	83	76	12	12	...	...	41	21	47	30	...	6	...	6
	Total ...	...	**438**	**510**	**2,322**	**1,094**	**1,228**	**12**	**12**	...	...	713	**388**	**600**	**652**	**53**	**71**	**24**	**58**
	Locality 12 E. B. 33-B	...	93	105	430	215	215	...	...	...	...	153	84	113	115	75	75	18	37
	34	...	88	96	349	169	180	116	138	...	...	93	31	105	120	19	32	15	82
	34-A	...	87	100	404	202	202	...	...	...	...	128	65	113	119	52	72	17	24
	35	...	95	105	465	227	238	...	...	...	...	155	92	113	138	72	98	22	38
	36-A	...	34	37	168	75	93	...	...	...	...	46	20	48	49	...	...	5	5
	38-A (Part B) ...	...	10	10	38	17	21	...	...	...	...	7	6	8	12	2	4	2	6
	41-A	...	1	1	4	2	2	...	...	...	...	...	...	1	2	...	...	...	.
	Total ...	...	408	**454**	**1,858**	**907**	**951**	**116**	**138**	...	...	**582**	**298**	**501**	**555**	**220**	**281**	**79**	**192**
	Locality 13 E. B. 42-A	...	34	39	175	89	86	...	...	...	...	51	29	55	61	...	...	...	...
	33-C	...	15	15	56	36	20	...	...	...	...	32	9	20	14	1	1	2	2
	36-B	...	91	106	471	238	233	...	...	...	...	162	58	151	126	2	2	23	40
	37-A	...	102	109	523	264	259	...	...	...	...	188	73	164	152	...	...	...	...
	41-A	...	120	144	641	315	326	...	...	...	...	209	87	197	215	2	2	...	...
	52-A	...	44	46	237	124	113	...	...	...	...	84	29	78	76	...	...	...	...
	53-A	...	36	37	156	71	85	...	...	...	...	41	16	43	61	...	...	...	..
	54-A	...	90	95	480	230	250	...	...	...	...	159	67	139	153	...	...	...	...
	Total ...	...	**532**	**591**	**2,739**	**1,367**	**1,372**	...	...	...	...	**926**	**368**	**847**	**858**	**5**	**5**	**25**	**42**
	Locality 14 E. B. 22-B	...	41	43	149	75	74	...	...	...	...	40	12	53	52	1	...	...	...
	42-B	...	46	50	219	110	109	...	...	...	...	82	28	80	80	...	...	...	..
	43-B	...	73	92	412	199	213	...	...	...	...	123	66	123	112	1	1	...	44
	43-A	...	122	122	525	257	268	153	158	...	...	86	22	157	85	...	...	52	57
	44-C	...	33	33	142	73	69	...	...	...	...	32	8	45	35	...	...	...	14
	49	...	88	102	478	216	262	...	...	...	...	131	58	121	122	...	...	...	1
	49-A	...	67	82	406	209	197	...	...	...	...	132	42	110	137	...	...	...	...
	50-A	...	58	69	327	155	172	68	93	...	...	60	28	81	70	...	1	...	...
	50-A (Part A) ...	...	2	2	7	4	3	2	1	...	...	1	1	2	2	...	...	...	...
	51	...	85	87	397	190	207	...	...	...	...	140	60	129	146	...	...	...	2
	52-B	...	18	19	81	39	42	...	...	...	...	30	18	21	31	...	...	...	..
	53-B	...	40	43	190	86	104	43	55	...	...	35	11	54	47	4	11	2	5
	54-B	...	1	1	6	4	2	...	...	...	...	3	...	4	2	...	...	...	...
	Total ...	...	**674**	**745**	**3,339**	**1,617**	**1,722**	**266**	**307**	...	...	**895**	**354**	**980**	**921**	**6**	**13**	**54**	**123**

Location Code Number	Name of Town	A-III		A-IV		A-V		A-VI		A-VII		A-VIII		A-IX		B-X Non-workers	
		M	F	M	F	M	F	M	F	M	F	M	F	M	F	M	F
1	2	21	22	23	24	25	26	27	28	29	30	31	32	33	34	35	36
172	Aruppukottai (M)—(*contd.*)																
	Locality 11 E. B. 40 ...	1	...	36	100	6	2	...	...	37	4	2	...	38	29	102	129
	33-A ...	1	...	2	5	4	6	...	...	3	...	1	...	14	2	18	33
	44-B ...	...	...	26	12	4	...	...	2	3	1	...	...	14	3	36	46
	Total ...	**8**	**5**	**170**	**375**	**28**	**16**	**6**	**2**	**154**	**14**	**12**	**...**	**145**	**111**	**494**	**576**
	Locality 12 E. B. 33-B ...	3	...	1	...	2	...	1	...	2	...	4	...	7	3	102	100
	34 ...	20	...	4	3	37	1	...	...	1	...	3	...	6	2	64	60
	34-A ...	...	...	22	15	4	1	...	...	8	3	...	...	10	4	89	83
	35 ...	...	...	...	...	4	1	...	...	1	...	3	...	11	1	114	100
	36-A ...	...	1	34	41	...	...	3	1	3	1	1	...	2	...	27	44
	38-A (Part B)	...	...	...	...	...	...	...	...	1	...	1	...	2	2	9	9
	41-A ...	...	...	1	2	...	...	...	...	...	...	...	...	...	...	1	...
	Total ...	**23**	**1**	**62**	**61**	**47**	**3**	**4**	**1**	**16**	**4**	**12**	**...**	**38**	**12**	**406**	**396**
	Locality 13 E. B. 42-A ...	...	...	47	61	2	...	...	...	4	...	1	...	1	...	34	25
	33-C ...	...	...	14	10	1	...	2	1	...	...	...	...	...	...	16	6
	36-B ...	...	...	87	83	19	...	1	...	6	...	...	...	13	1	87	107
	37-A ...	...	...	149	152	1	...	...	...	11	...	2	...	1	...	100	107
	41-A ...	1	...	171	213	1	...	...	...	19	...	...	...	3	...	118	111
	52-A ...	...	...	59	76	2	...	1	...	7	...	...	...	9	...	46	37
	53-A ...	...	...	38	58	...	...	...	...	...	...	1	...	4	3	28	24
	54-A ...	2	...	133	153	...	...	...	...	1	...	1	...	2	...	91	97
	Total ...	**3**	**...**	**698**	**806**	**26**	**...**	**4**	**1**	**48**	**...**	**5**	**...**	**33**	**4**	**520**	**514**
	Locality 14 E. B. 22-B ...	...	...	45	47	2	2	...	...	1	...	...	...	4	3	22	22
	42-B ...	...	...	74	78	...	...	...	...	2	1	...	...	4	1	30	29
	43-B ...	1	...	22	29	52	36	...	...	17	1	19	...	11	1	76	101
	43-A ...	2	1	26	22	41	1	2	...	21	2	7	...	6	2	100	183
	4[illegible]-C ...	...	...	27	19	1	...	...	...	3	...	12	...	2	2	28	34
	49 ...	...	...	70	117	9	1	...	...	26	1	8	...	8	2	95	140
	49-A ...	...	2	76	128	17	7	...	...	14	...	2	...	1	...	99	60
	5[illegible]-A ...	...	...	2	1	11	9	1	...	...	...	1	...	66	59	74	102
	50-A (Part A)	...	...	2	1	...	1	...	...	...	...	...	...	...	...	2	1
	51 ...	...	...	103	143	3	1	...	...	21	...	2	...	...	...	61	61
	52-B ...	...	...	19	31	...	...	...	...	...	...	...	...	2	...	18	11
	54-B ...	2	4	...	2	9	5	9	9	...	1	7	1	21	9	32	57
	54-B ...	...	...	3	2	...	...	...	...	...	...	...	...	1	...	...	...
	Total ...	**5**	**7**	**469**	**620**	**145**	**63**	**12**	**9**	**105**	**6**	**58**	**1**	**126**	**79**	**637**	**801**

TOWN DIRECTORY

ARUPPUKOTTAI TALUK—(contd.)

Location Code Number	Name of Town	Area in Sq. Miles	Occupied Residential Houses: No. of Houses	Occupied Residential Houses: No. of Households	Total No. of Persons Enumerated: Total	Total No. of Persons Enumerated: Males	Total No. of Persons Enumerated: Females	Scheduled Castes: M	Scheduled Castes: F	Scheduled Tribes: M	Scheduled Tribes: F	Literate and Educated Persons: M	Literate and Educated Persons: F	Total Workers (A-I to A-IX): M	Total Workers (A-I to A-IX): F	A-I: M	A-I: F	A-II: M	A-II: F
1	2	3	4	5	6	7	8	9	10	11	12	13	14	15	16	17	18	19	20
172	Aruppukottai (M)—(*contd.*)																		
	Locality 15 E. B. 45	...	47	54	236	122	114	...	...	...	...	78	32	73	79	...	...	...	...
	45-A (Part A) ...	...	72	92	417	213	204	...	...	...	...	115	38	122	153	...	...	...	...
	46-A	...	74	86	360	183	177	...	...	...	...	112	45	119	125	...	...	...	...
	47	...	149	149	782	392	390	...	..	...	...	277	96	225	206	...	...	...	...
	48	...	87	87	477	246	231	...	...	...	...	178	76	150	149	...	...	...	...
	50-B	...	48	55	280	147	133	...	...	...	...	92	33	81	81	...	...	...	...
	50-A (Part A) ...	...	46	52	237	104	133	...	...	...	...	61	29	68	88	...	...	...	...
	54-C	...	9	12	42	22	20	...	...	...	...	11	2	14	14	...	...	...	...
	59-A (Part A) ...	...	19	23	82	40	42	2	3	...	...	24	7	27	25	...	...	...	...
	Total ...	...	**551**	**610**	**2,913**	**1,469**	**1,444**	**2**	**3**	...	...	**948**	**358**	**879**	**920**	...	...	...	...
	Locality 16 E. B 27-B (Part A) ...	...	37	46	230	124	106	6	7	...	...	75	39	72	12	...	1	...	...
	55-A	...	30	42	205	100	105	...	...	...	...	60	31	45	20	...	3	...	...
	59	...	57	58	289	134	155	...	...	...	...	101	51	71	59	...	...	...	...
	59-A (Part B) ...	...	90	98	500	256	244	...	...	...	...	159	51	159	172	...	...	...	...
	60	...	89	113	635	292	343	...	...	...	...	209	89	164	194	...	...	...	...
	61	...	76	99	504	240	264	...	...	...	...	182	60	143	145	...	...	...	...
	Total ...	...	**379**	**456**	**2,363**	**1,146**	**1,217**	6	7	...	...	**786**	**321**	**654**	**602**	...	**4**	...	...
	Locality 17 E. B. 27-B (Part B) ...	...	36	44	240	120	120	...	...	...	...	69	34	75	3	...	...	...	...
	55-B	...	35	40	164	82	82	...	...	...	...	55	16	48	16	...	...	...	6
	55-A	...	79	85	422	205	217	..	...	...	...	156	96	108	8	3	...	...	...
	56	...	75	84	332	161	171	...	...	...	...	78	42	100	39	1	1	2	24
	56-A (Part A) ...	...	66	66	329	165	164	...	...	...	...	112	47	97	20	11	1	3	5
	57-A	...	7	7	30	14	16	...	...	...	...	9	6	7	3	2	1	...	...
	61-B	...	39	53	208	108	100	...	...	...	...	82	67	49	6	1	1	...	...
	Total ...	...	**337**	**379**	**1,725**	**855**	**870**	...	...	...	...	**561**	**308**	**484**	**95**	**18**	**4**	**5**	**35**
	Locality 18 E. B. 57-B	...	87	88	425	223	202	...	...	...	...	168	82	124	63	66	51	4	7
	57-A (Part A) ...	...	30	35	195	115	80	6	1	...	...	71	35	43	36	13	14	1	4
	58-A	...	39	41	173	78	95	70	88	...	...	23	3	50	57	8	5	24	52
	58-A (Part A) ...	...	111	113	490	235	255	...	...	...	...	48	13	153	187	74	99	50	82
	65-A	...	60	61	237	118	119	...	...	...	...	82	39	76	37	...	...	...	...
	Total ...	...	**327**	**338**	**1,520**	**769**	**751**	**76**	**89**	...	...	**392**	**172**	**446**	**280**	**161**	**169**	**79**	**145**
	Locality 19 E. B. 66-A	...	40	43	217	117	100	34	...	...	...	95	70	41	8	2	...	...	...
	62-A	...	12	12	40	18	22	18	22	...	...	1	4	15	10	...	...	2	5
	62-A (Part A) ...	...	83	99	554	275	279	...	...	...	...	176	98	130	18	...	...	...	...

Location Code Number	Name of Town	A-III		A-IV		A-V		A-VI		A-VII		A-VIII		A-IX		B-X Non-workers	
		M	F	M	F	M	F	M	F	M	F	M	F	M	F	M	F
1	2	21	22	23	24	25	26	27	28	29	30	31	32	33	34	35	36
172	Aruppukottai (M)—(*contd.*)																
	Locality 15 E. B. 45 ...	...	...	71	79	...	...	...	...	1	...	...	...	1	...	49	35
	45-A (Part A)	...	...	106	153	2	...	...	...	12	...	...	...	2	...	91	51
	46-A ...	...	.	112	125	...	...	...	...	4	...	...	...	3	...	64	52
	47 ...	...	...	212	206	2	...	...	...	6	...	...	...	5	...	167	184
	48 ...	...	...	149	149	...	...	...	...	1	...	...	...	...	...	96	82
	50-B ...	...	...	73	80	...	...	...	...	5	...	...	...	3	1	66	52
	50-A (Part A)	...	...	62	88	...	...	...	...	4	...	..	...	2	...	36	45
	54-C ...	...	...	13	14	...	...	...	...	...	...	...	...	1	...	8	6
	59-A (Part A)	1	2	12	21	...	...	...	...	10	1	1	...	3	1	13	17
	Total ...	1	2	810	915	4	...	...	...	43	1	1	...	20	2	590	524
	Locality 16 E. B. 27-B (Part A)	...	...	1	4	28	1	1	...	22	1	5	...	15	5	52	94
	55-A ...	...	..	22	15	6	1	1	...	2	1	6	...	8	...	55	85
	59 ...	1	...	22	55	7	...	2	...	25	...	5	...	9	4	63	96
	59-A (Part B)	...	1	102	166	2	...	1	1	37	2	1	...	16	2	97	72
	60 ...	1	1	75	183	5	1	...	...	62	3	3	...	18	6	128	149
	61 ...	3	...	70	138	15	...	1	...	37	3	4	...	13	4	97	119
	Total ...	5	2	292	561	63	3	6	1	185	10	24	...	79	21	492	615
	Locality 17 E. B. 27-B (Part B)	2	1	5	...	54	1	...	...	3	1	5	...	6	...	45	117
	55-B ...	1	...	7	6	11	2	...	...	4	...	...	...	25	2	34	66
	55-A ...	1	4	...	...	42	...	3	3	14	1	16	...	29	...	97	209
	56 ...	...	...	11	1	18	1	17	6	18	5	21	...	12	1	61	132
	56-A (Part A)	3	...	9	1	9	...	4	...	12	...	14	...	32	13	68	144
	57-A ...	...	...	...	...	2	...	...	...	1	...	1	...	1	2	7	13
	61-B ...	1	...	...	.	3	...	1	...	11	...	6	...	26	5	59	94
	Total ...	8	5	32	8	139	4	25	9	63	7	63	...	131	23	371	775
	Locality 18 E. B. 57-B ...	...	...	..	...	3	...	1	...	...	2	27	...	23	3	99	139
	57-A (Part A)	3	2	1	2	2	...	2	...	2	...	13	...	6	14	72	44
	58-A ...	2	...	6	...	9	...	...	...	1	...	...	...	...	...	28	38
	58-A (Part A)	4	1	...	...	7	...	4	2	3	1	5	...	6	2	82	68
	65-A ...	...	...	63	37	2	...	1	...	2	...	1	...	7	...	42	82
	Total ...	9	3	70	39	23	...	8	2	8	3	46	...	42	19	323	371
	Locality 19 E. B. 66-A ...	3	...	1	5	...	1	4	...	3	...	1	...	27	2	76	92
	62-A ...	4	...	...	...	1	...	...	...	...	...	1	...	7	5	3	12
	62-A (Part A)	...	...	...	...	27	9	9	...	35	1	30	...	29	8	145	261

TOWN DIRECTORY

ARUPPUKOTTAI TALUK—(contd.)

Location Code Number	Name of Town	Area in Sq. Miles	Occupied Residential Houses: No. of Houses	Occupied Residential Houses: No. of Households	Total No. of Persons Enumerated: Total	Total No. of Persons Enumerated: Males	Total No. of Persons Enumerated: Females	Scheduled Castes: M	Scheduled Castes: F	Scheduled Tribes: M	Scheduled Tribes: F	Literate and Educated Persons: M	Literate and Educated Persons: F	Total Workers (A-I to A-IX): M	Total Workers (A-I to A-IX): F	A-I: M	A-I: F	A-II: M	A-II: F
1	2	3	4	5	6	7	8	9	10	11	12	13	14	15	16	17	18	19	20
172	Aruppukottai (M)—(*contd.*)																		
Locality 19	E. B. 63-A	...	106	107	504	249	255	39	49	...	...	130	79	119	19	...	...	...	...
	64-A	...	129	143	507	262	245	238	237	...	...	72	6	167	172	1		...	...
	Total ...	...	**370**	**404**	**1,822**	**921**	**901**	329	**303**	...	...	**474**	**257**	**472**	**227**	3	...	**2**	5
Locality 20	E. B. 65-B	...	89	95	378	180	198	...	...	...	...	115	78	100	59	...	...	...	...
	66-B	...	50	52	226	114	112	...	...	...	...	77	42	69	49	...	...	...	1
	66-A (Part A) ...	...	63	66	280	140	140	...	...	...	...	88	23	78	86	...	...	...	...
	67	...	107	109	448	223	225	...	...	...	...	137	51	141	108	...	...	...	...
	67-A	...	115	132	527	253	274	...	...	...	...	194	102	150	135	1	...	...	...
	67-B	...	117	136	592	278	314	...	...	...	...	183	78	168	205	1	...	...	...
	Total ...	...	**541**	**590**	**2,451**	**1,188**	**1,263**	...	...	...	...	**794**	**374**	**706**	642	**2**	...	...	1
Locality 21	E. B. 10-A (Part B) ...	...	19	23	99	55	44	2	2	...	...	42	11	36	11	...	...	...	...
	12-A (Part C) ...	...	21	30	155	83	72	5	5	...	...	45	22	42	8	1	1	...	...
	17-B	...	2	2	11	5	6	...	...	...	...	3	3	3	...	...	...	...	...
	18-B (Part B) ...	...	8	8	46	28	18	...	...	...	...	18	7	17	...	...	...	...	...
	55-B	...	25	25	149	91	58	...	...	...	...	66	20	64	5	...	...	...	...
	62-B	...	18	19	111	66	45	3	...	...	...	40	18	44	8	...	...	...	...
	63-B	...	5	5	32	15	17	5	8	...	...	9	3	7	1	...	...	...	...
	66-A (Part B) ...	...	8	12	39	18	21	...	...	...	...	7	6	9	6	3	3	...	1
	Total ...	...	**106**	**124**	**642**	**361**	**281**	**15**	**15**	...	...	**230**	**90**	**222**	**39**	**4**	**4**	...	**1**
Locality 22	E. B. 56-A (Part B) ...	...	20	20	112	57	55	...	...	...	...	44	27	29	7	1	2	...	...
	57-A (Part B) ...	...	64	66	343	197	146	46	9	...	...	152	62	70	20	1	6	2	2
	58-B	...	2	2	33	13	20	...	...	...	...	6	5	9	15	...	1	3	11
	62-C	...	14	14	79	50	29	...	1	...	...	25	16	24	5	5	...	1	...
	64-C	...	2	2	14	10	4	...	...	...	...	7	1	2	...	...	...	...	...
	Total ...	...	**102**	**104**	**581**	**327**	**254**	**46**	**10**	...	...	**234**	**111**	**134**	**47**	**7**	**9**	**6**	**13**
Locality 23	E. B. 20-A (Part B) ...	...	19	23	115	63	52	...	...	...	...	37	22	34	12	...	...	...	...
	21-B	...	5	7	43	23	20	...	...	...	...	19	15	16	2	1	...	...	...
	26-B	...	2	7	81	69	12	...	...	...	...	46	5	58	...	...	...	...	...
	28-A (Part B) ...	...	8	13	36	18	18	...	...	...	...	9	7	8	5	1	...	4	4
	30-A (Part B) ...	...	14	14	224	134	90	...	...	...	...	126	71	12	10	...	...	...	...
	32-A (Part B) ...	...	19	19	56	29	27	...	...	...	...	22	12	15	10	...	...	...	...
	Total ...	...	**67**	**83**	**555**	**336**	**219**	...	...	...	...	**259**	**132**	**143**	39	2	...	4	4

TOWN DIRECTORY

ARUPPUKOTTAI TALUK—(contd.)

Location Code Number	Name of Town	A-III M	A-III F	A-IV M	A-IV F	A-V M	A-V F	A-VI M	A-VI F	A-VII M	A-VII F	A-VIII M	A-VIII F	A-IX M	A-IX F	B-X Non-workers M	B-X Non-workers F
1	2	21	22	23	24	25	26	27	28	29	30	31	32	33	34	35	36
172	Aruppukottai (M)—(*contd.*)																
Locality 19	E. B. 63-A ...	1	...	[illegible]	14	19	...	10	...	9	...	13	...	61	5	130	236
	64-A ...	1	...	...	...	...	...	4	...	2	...	3	...	156	172	95	73
	Total ...	9	...	[illegible]	19	47	10	27	...	49	1	48	...	280	192	449	674
Locality 20	E. B. 65-B ...	1	...	51	51	[illegible]	...	4	...	5	...	7	...	16	8	80	139
	66-B ...	3	3	33	41	5	1	4	...	6	...	1	...	17	3	45	63
	66-A (Part A)	1	...	63	82	2	...	4	...	5	3	1	...	2	1	62	54
	67 ...	4	...	78	92	22	2	1	...	5	...	1	...	30	14	82	117
	67-A ...	2	...	100	129	2	...	2	...	20	...	4	...	19	6	103	139
	67-B ...	3	...	128	198	10	4	2	...	13	...	...	...	11	3	110	109
	Total ...	14	3	463	593	47	7	17	...	54	3	14	...	95	35	482	621
Locality 21	E. B. 10-A (Part B)	...	...	14	10	...	...	1	...	1	...	...	...	20	1	19	33
	12-A (Part C)	...	...	...	3	2	...	13	1	6	...	7	...	13	3	41	64
	17-B ...	...	...	...	...	...	...	...	...	1	...	...	...	2	...	2	6
	18-B (Part B)	...	...	...	...	5	...	...	...	1	...	1	...	10	...	11	18
	55-B ...	...	...	10	...	4	...	...	1	9	...	1	...	40	4	27	53
	62-B ...	1	...	...	...	6	2	1	...	5	1	2	...	29	5	22	37
	63-B ...	...	...	...	...	2	...	...	...	...	...	2	...	3	1	8	16
	66-A (Part B)	...	...	...	...	2	1	...	...	...	...	...	...	4	1	9	15
	Total ...	1	...	24	13	21	3	15	2	23	1	13	...	121	15	139	242
Locality 22	E. B. 56-A (Part B)	...	...	...	...	3	...	3	...	2	...	3	...	17	5	28	48
	57-A (Part B)	4	...	1	...	1	...	...	...	4	...	5	...	52	12	127	126
	58-B ...	...	...	4	1	1	1	...	...	...	...	...	...	1	1	4	5
	62 C ...	...	...	...	...	7	...	...	...	3	...	...	...	8	5	26	24
	64-C ...	...	...	...	...	...	...	...	...	...	...	1	...	1	...	8	4
	Total ...	4	...	5	1	12	1	3	...	9	...	9	...	79	23	193	207
Locality 23	E. B. 20-A (Part B)	...	...	4	5	6	1	...	...	3	...	10	...	11	6	29	40
	21-B ...	...	...	...	...	...	...	...	...	8	...	...	...	7	2	7	18
	26-B ...	...	...	2	...	...	...	...	...	25	...	4	...	27	...	11	12
	28-A (Part B)	...	...	...	...	1	...	...	...	...	...	...	...	2	1	10	13
	30-A (Part B)	...	...	1	1	...	...	...	...	1	...	...	...	10	9	122	80
	32-A (Part B)	...	...	8	8	3	2	...	...	3	...	...	...	1	...	14	17
	Total ...	...	...	15	14	10	3	...	...	40	...	14	...	58	18	193	180

TOWN

ARUPPUKOTTAI

DIRECTORY

TALUK—(contd.)

Location Code Number	Name of Town	Area in Sq. Miles	Occupied Residential Houses: No. of Houses	Occupied Residential Houses: No. of Households	Total No. of Persons Enumerated: Total	Total No. of Persons Enumerated: Males	Total No. of Persons Enumerated: Females	Scheduled Castes: M	Scheduled Castes: F	Scheduled Tribes: M	Scheduled Tribes: F	Literate and Educated Persons: M	Literate and Educated Persons: F	Total Workers (A-I to A-IX): M	Total Workers (A-I to A-IX): F	A-I: M	A-I: F	A-II: M	A-II: F
1	2	3	4	5	6	7	8	9	10	11	12	13	14	15	16	17	18	19	20
172	Aruppukottai (M)—(*contd.*)																		
	Locality 24 E. B. 27-B (Part C) ...	...	15	15	74	46	28	...	...	...	...	32	22	26	4	...	...	...	...
	37-B	...	6	6	25	14	11	...	...	...	...	10	4	6	2	...	...	...	...
	45-A (Part B) ...	...	26	26	114	63	51	...	...	...	...	33	7	37	29	...	...	...	...
	46-B	...	4	4	49	22	27	...	...	...	...	19	11	15	13	...	...	...	...
	49-A (Part B) ...	...	3	3	11	9	2	...	...	...	...	4	1	6	...	...	...	...	...
	50-A (Part C) ...	...	9	11	40	18	22	...	...	...	...	15	3	15	12	...	...	...	...
	52-C	...	19	19	93	53	40	...	...	...	...	35	11	33	21	...	...	...	...
	53-C	...	1	1	7	5	2	...	...	...	...	1	...	3	1	...	...	...	...
	54-D	...	19	19	91	50	41	...	...	...	...	37	9	28	18	3	2	...	...
	36-C	...	2	3	13	8	5	...	...	...	...	1	1	5	5	...	...	...	...
	25-B	...	1	1	4	2	2	...	...	...	...	2	2	1	2	...	...	...	...
	Total ...	...	105	108	521	290	231	...	...	...	...	189	71	175	107	3	2	...	...
	Locality 25 E. B. 28-B	...	115	115	442	225	217	...	...	...	...	158	43	145	137	...	...	...	...
	Town total ...	6·00	9,319	10,485	50,200	24,917	25,283	936	981	...	...	16,217	7,763	13,958	11,280	541	590	304	725

TOWN DIRECTORY

ARUPPUKOTTAI TALUK—(concld.)

Location Code Number	Name of Town	A-III M	A-III F	A-IV M	A-IV F	A-V M	A-V F	A-VI M	A-VI F	A-VII M	A-VII F	A-VIII M	A-VIII F	A-IX M	A-IX F	B-X Non-workers M	B-X Non-workers F
1	2	21	22	23	24	25	26	27	28	29	30	31	32	33	34	35	36
172	Aruppukottai (M)—(*concld.*)																
	Locality 24 E. B. 27-B (Part C)	1	...	...	...	3	1	...	...	8	...	1	...	13	3	20	24
	37-B ...	...	...	3	2	...	...	...	...	3	...	...	...	...	...	8	9
	45-A (Part B)	...	...	26	28	...	...	...	...	1	...	...	...	10	1	26	22
	46-B ...	...	...	8	13	...	...	...	...	5	...	...	...	2	...	7	14
	49-A (Part B)	...	...	...	...	...	...	...	...	...	...	...	...	6	...	3	2
	50-A (Part C)	...	...	11	12	...	...	...	...	2	...	...	...	2	...	3	10
	52-C ...	...	...	27	21	1	...	...	...	1	...	...	...	4	...	20	19
	53-C ...	...	...	3	1	...	...	...	...	...	...	...	...	...	...	2	1
	54-D ...	...	...	12	14	4	...	...	...	2	...	...	...	7	2	22	23
	36-C ...	...	...	5	5	...	...	...	...	...	...	...	...	...	...	3	...
	25-B ...	...	...	...	...	...	...	...	...	...	1	...	...	1	1	1	...
	Total ...	1	...	95	96	8	1	...	...	22	1	1	...	45	7	115	124
	Locality 25 E. B. 28-B ...	...	...	135	137	2	...	...	...	3	...	5	...	...	...	80	80
	Town Total ...	136	54	6,293	8,553	1,342	261	243	46	2,371	149	663	27	2,065	875	10,959	14,003

8. SATTUR TALUK

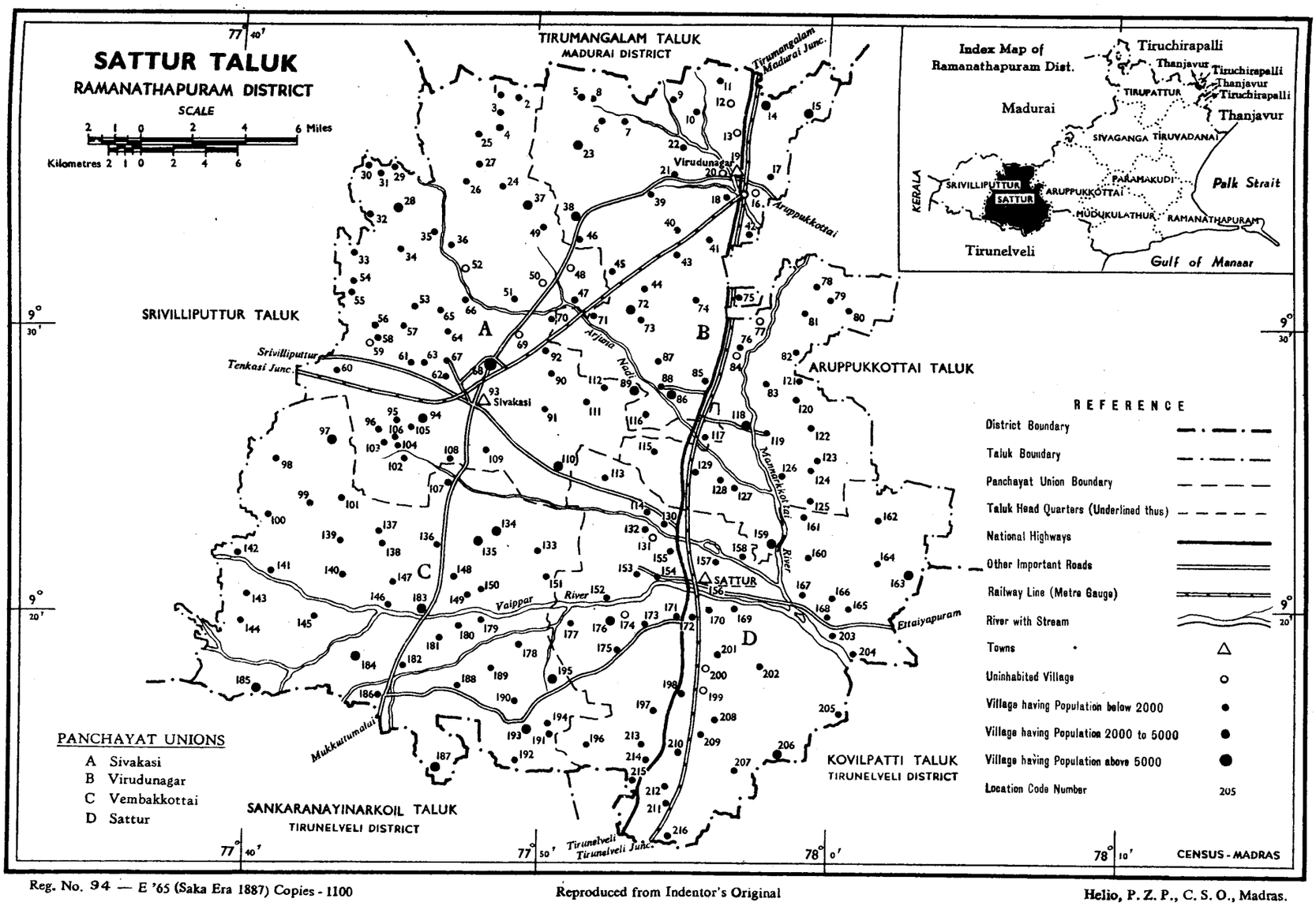

Reg. No. 94 — E '65 (Saka Era 1887) Copies - 1100

Reproduced from Indentor's Original

Helio, P. Z. P., C. S. O., Madras.

ALPHABETICAL LIST OF VILLAGES

8. SATTUR TALUK

Sl. No.	Name of village	Location Code Number	Sl. No.	Name of village	Location Code Number
1	Alagapuri (P) ...	41	40	Kallamanaickenpatti (P) ...	139
2	Alamarathupatti (P) ...	90	41	Kananjampatti (P) ...	148
3	Alangulam (P) ...	141	42	Kangarakottai (P) ...	195
4	Allampatty (V) ...	12	43	Kangaraseval (P) ...	147
5	Amathur (P) ...	38	44	Kanjampatti (P) ...	211
6	Ammapatti (P) ...	158	45	Karisalkulam (P) ...	142
7	Anaikuttam (P) ...	51	46	Karisalpatti (P) ...	196
8	Anaikuttam Meenakshipuram (V)	50	47	Kariseri (P) ...	47
9	Anaiyur (P) ...	94	48	Kasireddiapatti (P) ...	74
10	Anuppankulam (P) ...	110	49	Kathalampatti (P) ...	157
11	Appayanaickenpatti (P) ...	124	50	Kattachinnampatti (P) ...	64
12	Appayanaickenpatti (P) ...	185	51	Kavundampatti (P) ...	24
13	Athipatti (V) ...	164	52	Keelanmarainadu (P) ...	145
14	Avadayapuram (P) ...	118	53	Kilathiruthangal (V) ...	92
15	Banduvarpatti (P) ...	177	54	Kitchanaickenpatti (P) ...	102
16	Chatrapatti (P) ...	171	55	Koilchenthathiapuram (P) ...	144
17	Chatrareddipatti (P) ...	14	56	Koilpatti O. (P) ...	73
18	Chinna Gollapatti (P) ...	170	57	Komangiapuram (P) ...	189
19	Chinnakamanpatti (P) ...	113	58	Konangulam (P) ...	100
20	Chockalingapuram V. (P) ...	112	59	Kooraikundu (P) ...	42
21	Chokkampatti (P) ...	30	60	Kosukundu (P) ...	163
22	Duraisamipuram E. (P) ...	190	61	Kothaneri (P) ...	4
23	Elayirampannai (P) ...	193	62	Kottaipatti (P) ...	18
24	Elinganaickenpatti (P) ...	8	63	Kottaipatti (P) ...	179
25	Endapuli (P) ...	82	64	Kottaiyur (P) ...	122
26	Erichanatham (P) ...	1	65	Kottanatham (P) ...	83
27	Ettakapatti (P) ...	138	66	Kottapacheri (V) ...	174
28	Gollapatti (P) ...	169	67	Kovilveerarpatti (P) ...	121
29	Guhanparai (P) ...	186	68	Krishnaperi (P) ...	55
30	Gurumoorthinaickenpatti (P) ...	46	69	Krishnapuram (P) ...	31
31	Injar (P) ...	58	70	Kuchampatti (V) ...	48
32	Injar (V) ...	59	71	Kumaralingapuram E. (P) ...	115
33	Irukkangudi (P) ...	168	72	Kumilangulam (P) ...	3
34	Jagaveerampatti (P) ...	181	73	Kundaiyiruppu (P) ...	140
35	Kadambankulam (P) ...	79	74	Kundalenthur (P) ...	161
36	Kakkivadampatti (P) ...	101	75	Kunthalapatti (P) ...	7
37	Kalangaperi (V) ...	84	76	Lakshminarayanapuram (P) ...	29
38	Kalayarkurichi (P) ...	36	77	Lakshmipuram (P) ...	143
39	Kalingal Mettupatti (P) ...	166	78	Madamsinnodaipatti (V) ...	200

Sl. No.	Name of village	Location Code Number
79	Madathukadu (P)	131
80	Madathupatti K. (P)	136
81	Mamsapuram (P)	97
82	Mangalam (P)	28
83	Mannarkottai (P)	119
84	Maraneri (P)	103
85	Maruloothu (P)	75
86	Meesalur (P)	40
87	Melachinnapuram (P)	87
88	Melamathur (P)	49
89	Methikundur (P)	78
90	Mettamalai (P)	114
91	Mettupatti N. (P)	165
92	Mettupatti O. (P)	173
93	Moolipatti (P)	23
94	Mulliseval (P)	208
95	Muthalapuram (P)	45
96	Muthandipuram (P)	194
97	Muthulingapuram V. (V)	71
98	Muthulingapuram E. (P)	129
99	Muthurampatti (V)	16
100	Muthusamipuram (P)	209
101	Nadayaneri (P)	2
102	Nadhikudi (P)	98
103	Naduvapatti (P)	56
104	Nagalapuram M. (P)	204
105	Nakkalkottai (P)	80
106	Nallamananaickenpatti (P)	125
107	Nallamuthampatti (P)	207
108	Nalli (V)	210
109	Nalli (P)	212
110	Namakarithanpatti (P)	65
111	Naranapuram (P)	91
112	Nathathupatti (P)	167
113	Nedungulam (P)	34
114	Nenmeni (P)	203
115	Niramathi (P)	54
116	Ondipulinaickanur (P)	44
117	Oorampatti (P)	96
118	Othayal (P)	175
119	Padanthal (P)	154
120	Palampatty (V)	13
121	Panayadipatti (P)	178
122	Pappagudi (P)	162
123	Pattampudur (P)	76
124	Pavali (P)	22
125	Peranaickanpatti (P)	107
126	Perayampatti (P)	215
127	Periaperali (P)	15
128	Periapottalpatti (P)	95
129	Periavadi (P)	89
130	Periodaipatti (P)	198
131	Pethureddiapatti (P)	197
132	Poolavoorani (P)	106
133	Poornachandrapuram (V)	52
134	Poovanathapuram (P)	57
135	Pothireddipatti (P)	202
136	Pudukottai (P)	27
137	Pudupatti (P)	126
138	Pudupatty M. (P)	35
139	Pudur (P)	88
140	Puliparaipatti (P)	99
141	Pullalakottai (P)	11
142	Pulvoipatti (P)	214
143	Ramanathapuram E. (P)	192
144	Ramathevanpatti (P)	146
145	Rangapalayam (P)	32
146	Reddiapatti E. (P)	137
147	Reddiapatti E. (P)	191
148	Rengappanaickenpatti (P)	153
149	Rosalpatti (P)	17
150	Sadayampatti (P)	172
151	Saluvarpatti V. (P)	111
152	Salwarpatti (P)	151
153	Saminatham (P)	61
154	Sankaralingapuram (P)	72
155	Sankaranatham (P)	152
156	Sankarapandiapuram (P)	188
157	Santhaiyur (P)	127
158	Sattur (P)	156
159	Savalur (P)	25
160	Sengamalanachiarpuram (P)	62
161	Sengundrapuram (P)	6
162	Senkottai (P)	5

Sl. No.	Name of village	Location Code Number
163	Sennalgudi (P)	81
164	Settipatti (V)	77
165	Settudayampatti (P)	159
166	Sevalpatti (P)	184
167	Sinduvampatti (P)	205
168	Sinnavadi (P)	116
169	Sinnodaipatti (V)	199
170	Sinnodaipatti (P)	201
171	Sinthapalli (P)	132
172	Sippiparai (P)	187
173	Sirukulam (P)	160
174	Sithamanaickenpatti (P)	26
175	Sithirajapuram (P)	108
176	Sivagnanapuram (P)	10
177	Sivakasi (M)	93
178	Soorangudi (P)	176
179	Soorarpatti (P)	180
180	Subbiapuram (P)	213
181	Subramaniapuram (P)	133
182	Sukkiravarpatti (P)	66
183	Thammanaickanpatti (P)	86
184	Thatchakudi (P)	33
185	Thathampatti (P)	43
186	Thayilpatti (P)	135
187	Thevarkulam (P)	63
188	Thiruthangal (P)	68
189	Thiruthangal (V)	69
190	Thottiluvanpatti (P)	216
191	Thulukkankurichi (P)	182
192	Thulukkapatti (P)	105
193	Thulukkapatti (P)	117
194	Uppathur (P)	206
195	Vachakarapatti (P)	85
196	Vadamalaikurichi (P)	9
197	Vadamalaipuram (P)	70
198	Vadapatti (P)	53
199	Valayapatti (P)	120
200	Valliyur (P)	21
201	Veerachelliapuram (P)	39
202	Veerapandiapuram (P)	130
203	Veerarpatti (P)	123
204	Velliapuram (P)	67
205	Vellore (P)	37
206	Vembakottai (P)	183
207	Vendurayapuram (P)	60
208	Venkatachalapuram (P)	155
209	Veppilaipatti (P)	128
210	Vethilaioorani (P)	134
211	Vijayakarisalkulam (P)	149
212	Vijayarengapuram (P)	150
213	Vilampatti (P)	104
214	Virudunagar (M)	19
215	Virudunagar (V)	20
216	Viswanatham (P)	109

PANCHAYAT UNION

Sl. No.	L. C. No.	Name of Panchayat	Date of formation	Location Code/Units of 1961 Census constituting the Panchayat formed after 31-3-1960	Persons	Males	Females
1	2	3	4	5	6	7	8
		VEMBAKOTTAI PANCHAYAT UNION					
		City Panchayat—NIL					
		Village Panchayats					
1	190	E. Duraisamipuram	...	...	691	329	362
2	193	Elayirampannai	...	...	4,095	1,957	2,138
3	191	E. Reddiapatti	...	...	1,832	930	902
4	181	Jagaveerampatti	...	...	498	242	256
5	211	Kanjampatti	...	...	627	321	306
6	195	Kangarakottai	...	...	2,876	1,437	1,439
7	189	Komangiapuram	...	...	551	278	273
8	179	Kottaipatti	...	...	412	201	211
9	186	Guhanparai	...	...	1,038	523	515
10	136	K. Madathupatti	...	...	571	278	293
11	178	Panayadipatti	...	...	1,175	609	566
12	194	Muthandipuram	...	...	827	428	399
13	107	Peranaickanpatti	...	...	206	107	99
14	192	E. Ramanathapuram	...	...	932	497	435
15	151	Salwarpatti	...	...	1,658	839	819
16	188	Sankarapandiapuram	...	...	1,114	545	569
17	184	Sevalpatti	...	...	2,577	1,275	1,302
18	187	Sippiparai	...	...	2,131	1,010	1,121
19	133	Subramaniapuram	...	...	1,302	637	665
20	180	Soorarpatti	...	...	734	362	372
21	185	Thayilpatti	...	...	3,470	1,723	1,747
22	182	Thulukkankurichi	...	...	1,106	553	553
23	183	Vembakottai	...	...	2,246	1,106	1,140
24	134	Vethilaiooorani	...	...	2,011	947	1,064

PANCHAYAT UNION

Sl. No.	L. C. No.	Name of Panchayat	Date of formation	Location Code/Units of 1961 Census constituting the Panchayat formed after 31-3-1960	Persons	Males	Females
1	2	3		5	6	7	8
		VEMBAKOTTAI PANCHAYAT UNION—(*concld.*)					
25	149	Vijayakarisalkulam	...	...	1,477	735	742
26	150	Vijayarengapuram	...	...	786	402	384
27	141	Alangulam	...	...	1,039	530	509
28	185	Appayanaickenpatti	...	...	2,423	1,201	1,222
29	138	Ettakapatti	...	...	1,468	718	750
30	101	Kakkivadampatti	...	...	1,476	743	733
31	139	Kallamanaickenpatti	...	...	1,158	562	596
32	147	Kangaraseval	...	...	1,137	579	558
33	142	Karisalkulam	...	...	1,330	689	641
34	145	Keelanmarainadu	...	...	1,269	633	636
35	144	Koilchenthathiapuram	...	...	931	461	470
36	100	Konangulam	...	...	848	387	461
37	143	Lakshmipuram	...	...	1,849	905	944
38	98	Nadhikudi	...	...	1,073	518	555
39	99	Puliparaipatti	...	...	1,314	666	648
40	137	E. Reddiapatti	...	...	680	325	355
41	146	Ramathevanpatti	...	1—3—60 Ramathevanpatti, Meenakshipuram, Kottamadakkipatti, Muthusamipuram, Kandiapuram	1,531	769	762
42	97	Mamsapuram	...	...	3,305	1,629	1,676
43	140	Kundaiyiruppu	...	1—3—60 Kundaiyiruppu, Subramaniapuram, Paraipatti, Kallamanaickanpatti, Sundararajapuram	1,174	587	587
				Total	60,948	30,173	30,775

PANCHAYAT UNION

Sl. No.	L. C. No.	Name of Panchayat	Date of formation	Location Code/Units of 1961 Census constituting the Panchayat formed after 31-3-1960	Persons	Males	Females
1	2		4	5	6	7	8
		SATTUR PANCHAYAT UNION					
		City Panchayat					
1	156	Sattur ...	...	...	15,759	8,060	7,699
		Village Panchayats					
1	177	Banduvarpatti ...	...	...	1,521	732	789
2	171	Chatrapatti ...	...	...	706	357	349
3	132	Sinthapalli ...	...	...	1,301	659	642
4	169	Gollapatti ...	...	...	1,964	960	1,004
5	148	Kananjampatti ...	1—3—60	...	1,537	754	783
6	196	Karisalpatti ...	...	...	1,019	512	507
7	158	Ammapatti ...	...	...	1,625	774	851
8	173	O. Mettupatti ...	...	...	1,945	971	974
9	209	Muthusamipuram ...	...	...	299	146	153
10	206	Uppathur ...	...	...	2,140	1,074	1,066
11	208	Mullisoval ...	...	...	983	493	490
12	207	Nallamuthampatti ...	...	...	1,354	666	688
13	212	Nalli ...	...	...	1,364	662	702
14	198	Periodaipatti ...	...	...	500	238	262
15	202	Pothireddipatti ...	...	...	877	438	439
16	197	Pethureddiapatti ...	...	...	966	477	489
17	214	Pulvoipatti ...	...	...	301	146	155
18	153	Rengappanaickenpatti ...	...	...	682	338	344
19	172	Sadayampatti ...	...	...	593	281	312
20	152	Sankaranatham ...	...	...	554	279	275
21	170	Chinna Gollapatti ...	...	...	986	498	488
22	201	Sinnodaipatti ...	...	...	345	177	168
23	213	Subbiapuram ...	...	...	743	375	368

PANCHAYAT UNION

Sl. No.	L. C. No.	Name of Panchayat	Date of formation	Location Code/Units of 1961 Census constituting the Panchayat formed after 31-3-1960	Persons	Males	Females
1	2	3	4	5	6	7	8
		SATTUR PANCHAYAT UNION—(*concld.*)					
24	176	Soorangudi ...	...	...	3,310	1,613	1,697
25	216	Thottiluvanpatti ...	...	...	752	367	385
26	175	Othayal ...	...	...	793	394	399
27	130	Veerapandiapuram ...	...	...	205	91	114
28	155	Venkatachalapuram ...	...	...	1,032	496	536
29	215	Perayampatti ...	1—3—60	Perayampatti, Meenakshipuram, Sivagaminathapuram, Nellichatram H/O Perayampatti	820	404	416
30	154	Padanthal ...	1—11—59	Padanthal H/O Padanthal	956	440	516
31	205	Sinduvampatti (Noted as Suthuvampatti in a list sent by the Commissioner, Panchayat Union)	1—12—59	Suthavanpatti, Ayyampatti	846	421	425
32	114	Mettamalai ...	1—3—60	Mettamalai H/O Mettamalai	906	448	458
33	157	Kathalampatti ...	...	...	1,171	588	583
34	210	Kumarapuram H/O Nalli ...	15—12—60	Kumarapuram, Venkatachalapuram H/O Nalli Saminatham	820	404	416
35	160	Sirukulam ...	...	...	1,389	668	721
36	168	Irukkangudi ...	...	...	897	425	472
37	203	Nenmeni ...	...	...	1,406	729	677
38	113	Chinnakamanpatti ...	...	...	1,735	863	872
39	116	Kalingal Mettupatti ...	...	...	598	294	304
40	163	Kosukundu ...	...	163 Kosukundu	2,038	996	1,042
				164 Athipatti	149	69	80
41	161	Kundalenthur ...	...	...	1,517	742	775
42	165	N. Mettupatti ...	...	...	1,709	865	844
43	167	Nathathupatti ...	...	...	1,163	597	566
44	204	M. Nagalapuram ...	...	...	910	437	473
45	162	Pappagudi ...	...	...	1,885	948	937
				Total	67,071	33,366	33,705

PANCHAYAT UNION

Sl. No.	L. C. No.	Name of Panchayat		Date of formation	Location Code/Units of 1961 Census constituting the Panchayat formed after 31-3-1960	Persons	Males	Famales
1	2	3		4	5	6	7	8
				VIRUDUNAGAR PANCHAYAT UNION				
				City Panchayat—NIL				
				Village Panchayats				
1	87	Melachinnapuram	...	...	...	749	390	359
2	159	Settulayampatti	...	...	...	2,031	1,023	1,008
3	85	Vachakarapatti	...	...	...	1,464	735	729
4	86	Thammanaickanpatti	...	...	...	2,064	1,041	1,023
5	115	E. Kumaralingapuram	...	...	...	1,477	742	735
6	122	Kottaiyur	...	1—9—59	Kottaiyur, Venkatesapuram	996	470	526
7	119	Mannarkottai	...	1—9—59	Mannarkottai, Melakottaiyur H/O Kottaiyur	1,124	563	561
8	123	Veerarpatti	...	1—9—59	Veerarpatti, Shanmugapuram H/O Pudupatti, Sundaralingapuram, Bimiahpuram H/O Kottaiyur	1,614	815	799
9	120	Valayapatti	...	...	...	590	300	290
10	128	Veppilaipatti	...	...	...	790	358	432
11	126	Pudupatti	...	...	...	1,673	801	872
12	105	Thulukkapatti	...	...	...	1,518	765	753
13	116	Sinnavadi	...	...	...	918	457	461
14	82	Endapuli	...	1—10—60	Endapuli, Chattipatti	1,367	661	706
15	125	Nallamanaickenpatti	...	...	...	580	289	291
16	127	Santhaiyur	...	...	...	1,145	574	571
17	129	E. Muthulingapuram	...	...	...	1,713	840	873
18	88	Pudur	...	...	...	1,608	775	833
19	118	Avadayapuram	...	...	...	2,647	1,317	1,330
20	124	Appayanaickenpatti	...	...	...	1,331	668	663
21	83	Kottanatham	...	...	...	835	424	411

PANCHAYAT UNION

Sl. No.	L. C. No.	Name of Panchayat		Date of formation	Location Code/Units of 1961 Census constituting the Panchayat formed after 31-3-1960	Persons	Males	Females
1	2	3		4	5	6	7	8
				VIRUDUNAGAR PANCHAYAT UNION—(*contd.*)				
22	121	Kovilveerarpatti	...	...	...	546	280	266
23	8	Elinganaickenpatti	...	...	...	907	454	453
24	78	O. Koilpatti	...	...	...	752	364	388
25	7	Kunthalapatti	...	...	...	632	312	320
26	40	Meesalur	...	...	...	1,742	844	898
27	45	Muthalapuram	...	...	...	560	277	283
28	72	Sankaralingapuram	...	...	...	2,182	1,052	1,130
29	6	Sengundrapuram	...	...	...	1,170	538	632
30	9	Vadamalaikurichi	...	...	...	1,415	680	735
31	39	Veerachelliapuram	...	...	...	435	214	221
32	21	Valliyur	...	...	...	1,657	808	849
33	46	Gurumoorthinaickenpatti	...	...	...	380	173	207
34	5	Senkottai	...	...	...	841	410	431
35	23	Moolipatti	...	...	...	2,861	1,429	1,432
36	38	Amathur	...	...	...	2,278	1,163	1,115
37	22	Pavali	...	15—10—60	Pavali, Virudunagar Rural, Seeniapuram	1,963	971	992
38	14	Chatrareddipatti	...	15—10—60	14 Chatrareddipatti, Poochanpatti 12 Alampatti U.I.	2,212	1,073	1,139
39	17	Rosalpatti	...	...	17 Rosalpatti	714	362	352
					18 Kottaipatti	74	40	34
40	78	Methikundur	...	...	...	1,857	909	948
41	79	Kadambankulam	...	...	...	1,522	744	778
42	15	Periaperali	...	...	...	2,181	1,096	1,085
43	80	Nakkalkottai	...	...	...	736	346	390
44	11	Pullalakottai	...	...	...	938	460	478
45	41	Alagapuri	...	...	...	958	482	476

PANCHAYAT UNION

S. No.	L. C. No	Name of Panchayat	Date of formation	Location Code/Units of 1961 Census constituting the Panchayat formed after 31-3-1960	Persons	Males	Females
1	2	3	4	5	6	7	8
		VIRUDUNAGAR PANCHAYAT UNION—(*concld.*)					
46	75	Marulootbu ...	...	...	745	372	373
47	42	Kooraikundu ...	15—10—60	Kooraikundu portion of Alampatti (R), Muthurampatti (R), Kottaipatti (R)	1,026	581	445
48	81	Sennalgudi ...	...	...	1,451	732	719
49	10	Sivagnanapuram ...	16—10—60	Sivagnanapuram, Chinnamoopanpatti, Pelampatti, (Portion of Allampatti (R)	1,456	703	753
50	44	Ondipulinaickanur ...	...	...	1,298	627	671
51	76	Pattampudur ...	1—10—60	Pattampudur, Kalaugaperi	1,898	938	960
52	43	Thathampatti ...	1—3—60	Thathampatti	1,087	537	550
53	74	Kasireddiapatti ...	...	Inam Reddipatti, Patchakulam, Pulienkulam, Scorampatti, portion of Athipatti	1,206	603	603
54	71	V. Muthulingapuram ...	1—10—60	V. Muthulingapuram, Kattunaipatti	1,942	947	995
				Total	**71,856**	**35,529**	**36,327**

SIVAKASI PANCHAYAT UNION

City Panchayat—NIL.

Village Panchayats

1	90	Alamarathupatti ...	...	...	1,232	589	643
2	51	Anaikuttam ...	...	...	1,041	506	535
3	94	Anaiyur ...	...	...	2,447	1,228	1,219
4	110	Anuppankulam ...	...	...	3,681	1,789	1,892
5	57	Poovanathapuram ...	...	...	525	264	261

PANCHAYAT UNION

Sl. No.	L. C. No.	Name of Panchayat	Date of formation	Location Code/Units of 1961 Census constituting the Panchayat formed after 31-3-1960	Persons	Males	Females
1	2	3	4	5	6	7	8
		SIVAKASI PANCHAYAT UNION—(*contd.*)					
6	112	V. Chockalingapuram ...	...	...	866	428	438
7	91	Naranapuram ...	...	...	1,465	702	763
8	58	Injar ...	...	...	649	322	327
9	47	Kariseri ...	...	...	477	245	232
10	49	Melamathur ...	...	...	1,003	508	495
11	56	Naluvapatti ...	...	...	1,297	634	663
12	95	Periapottalpatti ...	...	...	501	259	242
13	106	Poolavoorani ...	...	...	839	402	437
14	61	Saminatham ...	...	...	1,298	631	667
15	62	Sengamalanachiarpuram ...	...	...	1,496	682	814
16	108	Sithirajapuram ...	...	...	845	405	440
17	66	Sukkiravarpatti ...	...	...	1,212	585	627
18	63	Thevarkulam ...	...	...	515	272	243
19	117	Thulukkapatti ...	...	...	564	281	283
20	68	Thiruthangal ...	...	...	8,260	4,033	4,227
21	70	Vadamalaipuram ...	...	...	1,086	650	436
22	89	Vadi (Noted as Periavadi in L. C. Statement)	...	...	2,157	1,070	1,087
23	67	Velliapuram ...	...	...	855	429	426
24	109	Viswanatham ...	...	...	1,817	879	938
25	111	V. Saluvarpatti ...	...	...	777	388	389
26	92	Pailapatti ...	24—3—60	H/O Kilathiruthangal	1,654	785	869
27	26	Sithamanaickenpatti ...	...	...	1,158	580	578

PANCHAYAT UNION

Sl. No.	L. C. No	Name of Panchayat		Date of formation	Location Code/Units of 1961 Census constituting the Panchayat formed after 31-3-1960	Persons	Males	Females
1	2	3		4	5	6	7	8
				SIVAKASI PANCHAYAT UNION—(*contd.*)				
28	30	Chokkampatti	...	...	...	410	193	217
29	24	Kavundampatti	...	...	...	786	387	399
30	36	Kalayarkurichi	...	...	...	853	427	426
31	31	Krishnapuram	...	...	...	455	224	231
32	64	Kattachinnampatti	...	...	...	187	96	91
33	29	Lakshminarayanapuram	...	...	...	357	178	179
34	28	Mangalam	...	...	...	2,189	1,085	1,104
35	54	Niramathi	...	...	...	560	280	280
36	65	Namakarithaupatti	...	...	...	532	262	270
37	2	Nadayaneri	...	...	...	1,575	798	777
38	27	Pudukottai	...	...	...	1,398	704	694
39	35	M. Pudupatty	...	...	...	662	344	318
40	32	Rangapalayam	...	...	...	883	443	440
41	25	Savalur	...	...	...	1,455	728	727
42	33	Thatchakudi	...	...	...	1,536	744	792
43	55	Krishnaperi	...	...	...	800	407	393
44	53	Vadapatti	...	...	...	1,709	811	898
45	4	Kothaneri	...	...	...	765	357	408
46	37	Vellore	...	...	...	3,431	1,641	1,790
47	3	Kumilangulam	...	...	...	1,033	500	533
48	103	Maraneri	...	...	...	504	247	257
49	60	Vendurayapuram	...	...	...	1,048	523	525

PANCHAYAT UNION

Sl. No.	L. C. No.	Name of Panchayat		Date of formation	Location Code/Units of 1961 Census constituting the Panchayat formed after 31-3-1960	Persons	Males	Females
1	2	3		4	5	6	7	8
				SIVAKASI PANCHAYAT UNION—(*concld.*)				
50	96	Oorampatti	...	20—1—60	Portion of Nadayaneri	748	371	377
51	104	Vilampatti	...	...	...	1,380	660	720
52	102	Kitchanaickenpatti	...	...	...	949	451	498
53	34	Nedungulam	...	...	...	1,139	567	572
54	1	Erichanatham	...	...	...	1,399	716	683
					Total	**68,460**	**33,690**	**34,770**

VILLAGE DIRECTORY

SATTUR TALUK—(contd.)

Location Code Number	Name of Village/Panchayat			Area in Sq. Miles	Occupied Residential Houses: No. of Houses	Occupied Residential Houses: No. of Households	Total No. of Persons Enumerated: Total	Total No. of Persons Enumerated: Males	Total No. of Persons Enumerated: Females	Scheduled Castes: M	Scheduled Castes: F	Scheduled Tribes: M	Scheduled Tribes: F	Literate and Educated Persons: M	Literate and Educated Persons: F	Total Workers (A-I to A-IX): M	Total Workers (A-I to A-IX): F	A-I: M	A-I: F	A-II: M	A-II: F
1	2			3	4	5	6	7	8	9	10	11	12	13	14	15	16	17	18	19	20
1	Erichanatham (P)	...	P. M. T. D. Hos. Rhc. Mcw. Mp. R. Pw. Ea. E. Cs.	...	309	332	1,399	716	683	142	145	...	...	318	79	419	379	198	160	132	198
2	Nadayaneri (P)	...	P. H. Rhc. R. Pw. Ea. E. Cs.	...	344	369	1,575	798	777	53	60	...	...	481	142	451	463	236	259	111	176
3	Kumilangulam (P)	...	P. M. R. Pw. Ea. E.	5·50	216	228	1,033	500	533	105	108	...	...	293	121	303	280	150	123	83	118
4	Kothaneri (P)	...	P. R. Pw. Ea. E. Cs.	...	174	201	765	357	408	122	147	...	...	226	64	232	252	138	157	44	80
5	Senkottai (P)	...	P. R. Pw. Ea. E. Cs.	...	176	178	841	410	431	173	206	...	...	194	64	252	265	157	170	65	87
6	Sengundrapuram (P)	...	P. M. R. Pw. Ea. E. Cs.	2·00	307	309	1,170	538	632	126	140	...	...	279	93	341	396	173	124	80	235
7	Kunthalapatti (P)	...	P. R. Pw. Ea. E.	2·93	142	142	632	312	320	16	17	...	...	142	12	206	220	136	151	27	63
8	Elinganaickenpatti (P)	...	P. R. Pw. Ea. E. Cs.	3·03	221	222	907	454	453	79	64	...	...	246	66	277	200	163	114	69	80
9	Vadamalaikurichi (P)	...	P. H. L. Rhc. Mcw. R. Pw. Ea. E. Cs.	2·04	339	339	1,415	680	735	216	241	...	...	370	122	422	459	195	220	123	175
10	Sivagnanapuram (P)	...	P. R. Pw. Ea. E.	2·23	335	346	1,456	703	753	35	39	...	...	328	89	416	404	272	253	28	33
11	Pullalakottai (P)	...	P. D. R. Pw. Ea. E.	2·11	210	217	938	460	478	135	119	...	...	250	62	304	319	185	196	45	100
12	Allampatty (V)	...	...	1·82					UNIN	HABITED											
13	Palampatty (V)	...	...	0·37					UNIN	HABITED											
14	Chatrareddipatti (P)	...	P. M. L. R. Pw. Ea. E. Cs.	1·19	533	533	2,212	1,073	1,139	263	282	...	...	646	278	674	580	229	240	176	238
15	Periaperali (P)	...	P. M. R. Pw. Ei. Ea. E. Cs.	4·37	494	527	2,181	1,096	1,085	290	274	...	...	580	172	703	730	504	553	113	152
16	Muthurampatti (V)	...	...	0·02					UNIN	HABITED											
17	Rosalpatti (P)	...	P. R. Pw. Ei. Ea. E. Cs.	1·84	169	172	714	362	352	125	122	...	...	170	64	209	133	93	34	58	72
18	Kottaipatti (P)	...	R. Pw. Ei. Ea. E. Cs.	1·18	18	18	74	40	34	15	11	...	...	18	10	24	9	...	...	1	1
20	Virudunagar (V)	...	...	1·27					UNIN	HABITED											
21	Valliyur (P)	...	P. M. L. R. S. Pw. Ea. E.	1·07	400	400	1,657	808	849	35	44	...	...	457	159	529	403	311	227	85	105
22	Pavali (P)	...	P. M. T. L. R. Pw. Ea. E.	4·55	403	431	1,963	971	992	256	268	...	...	503	77	593	143	345	54	35	26
23	Moolipatti (P)	...	P. M. R. Pw. Ea. E. Cs.	5·41	605	669	2,861	1,429	1,432	283	301	...	...	625	159	929	727	559	438	216	233
24	Kavundampatti (P)	...	P. R. Pw. Ea. E. Cs.	0·95	193	193	786	387	399	71	85	...	...	164	30	259	240	137	154	74	77
25	Savalur (P)	...	P. M. R. Pw. Ea. E. Cs.	6·56	349	354	1,455	728	727	156	143	...	...	276	37	465	459	253	259	37	62
26	Sithamanaickenpatti (P)	...	P. R. Pw. Ea. Cs.	7·87	251	269	1,158	580	578	114	110	...	...	272	35	396	386	283	295	52	72
27	Pudukottai (P)	...	P. M. L. R. Pw. Ea. E. Cs.	...	323	323	1.398	704	694	44	51	...	...	271	40	407	359	316	271	25	41
28	Mangalam (P)	...	P. M. H. D. Hos. Rhc. Mcw. Mp. R. Pw. Ea. E. Cs.	6·08	431	486	2,189	1,085	1,104	251	233	...	...	512	148	688	352	464	218	87	86
29	Lakshminarayanapuram (P)	...	M. R. Pw. Cs.	...	76	85	357	178	179	55	46	...	...	97	36	107	112	58	69	21	41
30	Chokkampatti (P)	...	P. L. R. Pw. Ea. E. Cs.	...	105	106	410	193	217	33	29	...	...	87	29	134	129	85	99	11	22
31	Krishnapuram (P)	...	P. Mcw. R. Pw. Ea. E.Cs.	...	93	105	455	224	231	36	34	...	...	159	129	141	8	113	4	24	3
32	Rangapalayam (P)	...	P. L. R. Pw. Ea. E. Cs.	...	167	189	883	443	440	...	...	...	...	133	17	302	335	255	283	25	38
33	Thatchakudi (P)	...	P. L. R. Pw. Ea. E. Cs.	1·55	383	385	1,536	744	792	263	258	...	...	237	61	469	377	265	103	125	188
34	Nedungulam (P)	...	P. R. Pw. Ea. E. Cs.	3·37	279	285	1,139	567	572	147	135	...	...	129	22	381	217	281	65	57	145
35	M. Pudupatty (P)	...	P. Mcw. R. Pw. Ea. E. Cs.	2·00	153	162	662	344	318	60	61	...	...	182	30	213	85	110	26	80	57
36	Kalayarkurichi (P)	...	P. R. Pw. Ea. E. Cs.	4·20	206	208	853	427	426	113	114	...	...	193	52	297	15	237	13	37	...

VILLAGE

SATTUR

DIRECTORY

TALUK—(contd.)

Location Code Number	Name of Village/Panchayat	A-III		A-IV		A-V		A-VI		A-VII		A-VIII		A-IX		B-X Non-workers		Name of the Panchayat in which it is now included with the date of inclusion with other components if any
		M	F	M	F	M	F	M	F	M	F	M	F	M	F	M	F	
1	2	21	22	23	24	25	26	27	28	29	30	31	32	33	34	35	36	37
1	Erichanatham (P)	...	16	...	12	7	2	...	3	...	28	5	1	...	27	9	297	304	...
2	Nadayaneri (P)	...	1	...	23	9	6	...	2	...	25	...	1	...	46	19	347	314	...
3	Kumilangulam (P)	...	2	...	16	22	3	7	...	...	10	...	...	...	39	10	197	253	...
4	Kothaneri (P)	...	13	2	14	9	...	...	...	...	13	1	...	...	10	3	125	156	...
5	Senkottai (P)	...	1	...	13	...	...	1	...	...	4	1	...	...	12	6	158	166	...
6	Sengundrapuram (P)	...	11	1	24	12	3	2	3	...	17	1	1	...	29	21	197	236	...
7	Kunthalapatti (P)	...	23	...	5	...	1	...	1	...	3	1	...	...	10	7	106	100	...
8	Elinganaickenpatti (P)	...	3	...	14	...	...	...	...	...	9	1	...	...	19	5	177	253	...
9	Vadamalaikurichi (P)	...	14	3	23	2	...	...	2	...	10	2	...	...	55	57	258	276	...
10	Sivagnanapuram (P)	...	1	...	9	3	28	24	1	...	5	2	...	...	72	89	287	349	...
11	Pullalakottai (P)	...	40	2	3	...	3	7	1	...	3	2	...	...	24	12	156	159	...
12	Allampatty (V)	...								UNINHABITED									...
13	Palampatty (P)	...								UNINHABITED									...
14	Chatrareddipatti (P)	...	1	...	80	27	6	1	6	...	18	5	14	...	144	69	399	559	...
15	Periaperali (P)	...	6	...	26	...	1	...	2	...	12	4	...	...	39	21	393	355	...
16	Muthurampatti (V)	...								UNINHABITED									...
17	Rosalpatti (P)	...	2	...	2	...	8	1	2	...	7	...	1	...	36	26	153	219	...
18	Kottaipatti (P)	...	...	...	...	...	4	...	1	...	...	...	1	...	17	8	16	25	...
20	Virudunagar (V)	...								UNINHABITED									...
21	Valliyur (P)	...	9	4	17	...	3	...	1	...	15	3	2	...	86	64	279	446	...
22	Pavali (P)	...	7	2	57	10	44	1	13	...	12	...	1	...	79	50	378	849	...
23	Moolipatti (P)	...	...	1	85	16	...	...	1	...	20	2	1	...	47	37	500	705	...
24	Kavundampatti (P)	...	25	...	8	...	...	...	...	...	7	1	...	...	8	8	128	159	...
25	Savalur (P)	...	25	2	15	3	18	3	1	...	13	3	...	...	103	127	263	268	...
26	Sithamanaickenpatti (P)	...	7	4	20	4	5	...	4	...	6	...	...	...	19	11	184	192	...
27	Pudukottai (P)	...	...	...	7	...	2	...	...	...	2	1	1	...	54	46	297	335	...
28	Mangalam (P)	...	27	...	7	...	13	...	...	...	24	...	1	...	65	28	397	752	...
29	Lakshminarayanapuram (P)	...	8	...	...	...	1	...	...	...	9	...	...	...	10	2	71	67	...
30	Chokkampatti (P)	...	...	...	28	1	...	...	4	1	1	...	...	...	5	6	59	88	...
31	Krishnapuram (P)	...	...	...	...	...	...	...	...	...	...	...	...	...	4	1	83	223	...
32	Rangapalayam (P)	...	5	...	...	...	1	...	...	...	5	...	...	...	11	14	141	105	...
33	Thatchakudi (P)	...	...	...	11	...	...	1	1	...	4	...	1	...	62	85	275	415	...
34	Nedungulam (P)	...	18	...	10	1	...	...	...	...	8	1	...	...	7	5	186	355	...
35	M. Pudupatty (P)	...	...	...	3	...	1	...	...	...	6	...	...	...	13	2	131	233	...
36	Kalayarkurichi (P)	...	10	...	...	1	...	...	...	...	...	...	1	...	12	1	130	411	...

VILLAGE DIRECTORY

SATTUR TALUK—(contd.)

Location Code Number	Name of Village/Panchayat		Area in Sq. Miles	Occupied Residential Houses: No. of Houses	Occupied Residential Houses: No. of Households	Total No. of Persons Enumerated: Total	Total No. of Persons Enumerated: Males	Total No. of Persons Enumerated: Females	Scheduled Castes: M	Scheduled Castes: F	Scheduled Tribes: M	Scheduled Tribes: F	Literate and Educated Persons: M	Literate and Educated Persons: F	Total Workers (A-I to A-IX): M	Total Workers (A-I to A-IX): F	A-I: M	A-I: F	A-II: M	A-II: F
1	2		3	4	5	6	7	8	9	10	11	12	13	14	15	16	17	18	19	20
37	Vellore (P) ...	P. M. L. Mcw. R. Pw. Ei. Ea. E. Cs.	3·64	796	826	3,431	1,641	1,790	400	403	...	...	720	131	978	1,009	478	320	303	577
38	Amathur (P) ...	P. M. H. D. R. Pw. Ea. E. Cs.	3·36	501	502	2,278	1,163	1,115	485	452	...	...	553	177	680	553	335	249	52	95
39	Veracheiliapuram (P) ...	P. R. Pw.	5·33	104	104	435	214	221	10	9	...	...	134	61	138	121	87	80	14	9
40	Meesalur (P) ...	P. M. H. L. Rly. R. S. Pw. Ea. E. Cs.	...	354	402	1,742	844	898	135	136	...	...	158	246	519	531	272	310	94	149
41	Alagapuri (P) ...	P. R. Pw. Ea. E. Cs.	1·10	197	198	958	482	476	64	53	...	...	272	96	279	273	141	99	66	46
42	Kooraikundu (P) ...	P. R. Pw. Ea. E. Cs.	2·05	205	258	1,026	581	445	290	237	...	...	342	109	384	189	73	50	57	65
43	Thathampatti (P) ...	P. R. Pw. Ea. E. Cs.	1·45	239	246	1,087	537	550	204	206	...	...	203	60	347	274	208	151	114	119
44	Ondipulinaickanur (P) ...	P. M. Mcw. R. Pw. Ea. E. Cs.	...	288	288	1,298	627	671	31	39	...	...	229	59	383	366	203	209	60	138
45	Muthalapuram (P) ...	P. L. R. Pw. Ea. E.	6·00	128	128	560	277	283	47	44	...	...	170	89	169	126	92	79	22	44
46	Gurumoorthinaickenpatti (P)...	P. L. R. Pw. Ea. E.	2·50	95	100	380	173	207	40	41	...	...	87	50	109	96	40	10	25	82
47	Kariseri (P) ...	P. R. Pw. Cs.	4·52	100	100	477	245	232	123	115	...	...	43	26	139	130	11	13	88	95
48	Kuchampatti (V) ...	...	1·12					UNIN HABITED												
49	Melamathur (P) ...	P. R. Pw. Ei. Ea. E. Cs.	3·74	220	220	1,003	508	495	13	17	...	...	114	14	323	300	194	147	82	149
50	Anaikuttam Meenakshipuram (V)	R.	0·80					UNIN HABITED												
51	Anaikuttam (P) ...	P. M. R. S. Pw. Ei. Ea. E. Cs.	3·65	240	249	1,041	506	535	51	54	...	...	165	63	305	301	96	85	79	150
52	Poornachandrapuram (V) ...	R.	1·52					UNIN HABITED												
53	Valapatti (P) ...	P. R. Pw. Ea. E. Cs.	5·73	421	427	1,709	811	898	3	4	...	...	351	74	515	335	341	170	125	153
54	Niramathi (P) ...	P. L. R. Pw. Ea. E. Cs.	0·80	115	115	560	280	280	39	50	...	...	155	28	174	70	117	49	37	18
55	Krishnaperi (P) ...	M. L. R. Pw. Ea. E. Cs.	0·99	174	194	800	407	393	45	38	...	...	200	72	246	251	110	106	94	118
56	Naduvapatti (P) ...	P. M. L. Mcw. R. Pw. Ea. E. Cs.	...	330	350	1,297	634	663	10	8	...	...	310	78	420	367	263	92	109	245
57	Poovanathapuram (P) ...	P. H. L. R. Pw. Ea. E. Cs.	...	105	105	525	264	271	67	71	...	...	152	51	148	94	74	49	32	38
58	Injar (P) ...	R. Pw. Ea. E. Cs.	11·53	153	153	649	322	327	19	13	...	...	89	18	193	97	94	11	82	85
59	Injar (V) ...	R.						UNIN HABITED												
60	Vendarayapuram (P) ...	P. R. Pw. Ea. E. Cs.	...	232	232	1,048	523	525	70	68	...	...	211	63	327	317	157	161	136	150
61	Saminatham (P) ...	P. R. Pw. Ea. E. Cs.	...	295	307	1,298	631	667	106	98	...	...	228	62	386	330	198	91	83	170
62	Senganalanachiarpuram (P) ...	P. M. R. S. Pw. Ei. Ea. E.	...	289	314	1,496	682	814	229	245	...	...	234	221	416	337	71	18	25	31
63	Thevarkulam (P) ...	R. Pw.	1·14	121	121	515	272	243	...	...	...	...	168	63	156	81	88	64	4	6
64	Kattachinnampatti (P) ...	P. R. Pw. Cs.	0·62	36	42	187	96	91	...	...	...	...	55	13	65	56	18	22	16	21
65	Namakarithanpatti (P) ...	P. R. Pw. Cs.	1·31	113	114	532	262	270	103	112	...	...	117	19	167	133	117	78	38	51
66	Sukkiravarpatti (P) ...	P. R. Pw. Cs.	0·72	266	266	1,212	585	627	64	86	...	...	221	82	393	286	198	109	156	157
67	Velliapuram (P) ...	R. Pw. Ea. E.	0·60	183	183	855	429	426	174	150	...	...	134	30	254	169	143	101	95	66
68	Thiruthangal (P) ...	P. M. H. D. Mcw. Rly. R. Pt. Pw. Ei. Ea. E. Cs.	8·08	1,934	1,984	8,260	4,033	4,227	457	474	...	...	2,215	909	2,407	2,299	320	196	274	362
69	Thiruthangal (V) ...	R.	...					UNIN HABITED												
70	Vadamalaipuram (P) ...	P. H. D. Mcw. Mp. R. S. Pw. Ea. E. Cs.	3·72	172	201	1,086	650	436	59	62	...	...	444	100	238	199	88	74	67	106
71	V. Muthulingapuram (V) ...	P. R. Pw. Ea. E.	5·25	433	439	1,942	947	995	348	402	...	...	445	159	579	563	298	252	113	163
72	Sankaralingapuram (P) ...	P. H. L. Mcw. Rly. R. Pw. Ea. E.	0·89	369	438	2,182	1,052	1,130	7	6	...	...	760	295	555	704	66	30	30	48

VILLAGE DIRECTORY

SATTUR TALUK—(contd.)

Location Code Number	Name of Village/Panchayat	A-III M	A-III F	A-IV M	A-IV F	A-V M	A-V F	A-VI M	A-VI F	A-VII M	A-VII F	A-VIII M	A-VIII F	A-IX M	A-IX F	B-X Non-workers M	B-X Non-workers F	Name of the Panchayat in which it is now included with the date of inclusion with other components if any
1	2	21	22	23	24	25	26	27	28	29	30	31	32	33	34	35	36	37
37	Vellore (P) ...	38	...	34	46	9	20	1	...	55	3	4	...	56	43	663	781	...
38	Amathur (P) ...	4	3	79	21	2	...	1	...	16	1	4	...	187	184	483	562	...
39	Veerachelliapuram (P) ...	...	...	9	9	...	...	...	...	1	...	...	...	27	24	76	100	...
40	Meesalur (P) ...	9	...	33	10	3	...	5	...	15	8	...	...	92	54	325	367	...
41	Alagapuri (P) ...	4	...	16	3	13	1	...	...	6	1	...	...	33	73	203	253	...
42	Kooraikundu (P) ...	4	2	12	2	154	2	11	2	5	3	16	...	52	63	197	256	...
43	Thathampatti (P) ...	2	...	7	...	...	...	4	...	1	...	...	...	11	4	190	276	...
44	Ondipulinaickanur (P) ...	11	3	22	1	1	...	14	...	11	8	6	...	55	7	244	305	...
45	Muthalapuram (P) ...	...	...	23	...	...	...	...	...	9	...	9	...	14	3	108	157	...
46	Gurumoorthinaickenpatti (P) ...	17	...	5	...	1	...	...	...	3	3	2	...	16	1	64	111	...
47	Kariseri (P) ...	8	8	8	2	2	...	7	2	3	4	2	...	10	6	106	102	...
48	Kuchampatti (V) ...								UNIN	HABITED								...
49	Melamathur (P) ...	9	...	13	...	6	...	1	...	9	1	...	...	9	3	185	195	...
50	Anaikuttam Meenakshipuram (V) ...								UNIN	HABITED								...
51	Anaikuttam (P) ...	3	...	29	1	53	55	...	...	15	...	...	...	30	10	201	234	...
52	Poornachandrapuram (V) ...								UNIN	HABITED								
53	Vadapatti (P) ...	2	...	2	1	3	...	...	...	4	1	...	...	38	10	296	553	...
54	Niramathi (P) ...	...	...	11	1	...	...	...	...	...	...	...	...	9	2	106	210	...
55	Krishnaperi (P) ...	1	1	24	24	...	...	...	...	5	...	...	...	12	2	161	142	...
56	Naduvapatti (P) ...	3	...	8	17	4	...	...	...	7	1	1	...	25	12	214	296	...
57	Poovanathapuram (P) ...	2	...	...	...	26	...	...	...	2	...	...	...	12	7	116	167	...
58	Injar (P) ...	...		...	...	6	...	...	...	2	...	2	...	7	1	129	230	...
59	Injar (V) ...								UNIN	HABITED								
60	Vendurayapuram (P) ...	...	...	15	...	...	...	...	...	4	...	...	...	15	5	196	208	...
61	Saminatham (P) ...	9	...	2	1	22	24	10	...	4	3	1	...	57	41	245	337	...
62	Sengamalanachiarpuram (P) ...	3	...	32	28	80	66	4	...	13	...	2	...	186	194	266	477	...
63	Thevarkulam (P) ...	5	...	...	...	5	6	...	...	2	...	1	...	51	5	116	162	...
64	Kattachinnampatti (P) ...	1	...	5	...	18	9	...	...	2	1	...	...	5	3	31	35	...
65	Namakarithanpatti (P) ...	...	...	...	2	8	...	...	...	...	...	...	...	4	2	95	137	...
66	Sukkiravarpatti (P) ...	5	...	6	...	5	1	...	...	4	...	...	...	19	19	192	341	...
67	Velliapuram (P) ...	...	...	1	...	2	...	2	...	4	...	...	...	7	2	175	257	...
68	Thiruthangal (P) ...	33	5	76	147	726	1,106	88	1	215	28	51	...	624	454	1,626	1,928	...
69	Thiruthangal (V) ...								UNIN	HABITED								
70	Vadamalaipuram (P) ...	6	...	8	...	5	2	...		10	...	2	...	52	17	412	237	...
71	V. Muthulingapuram (V) ...	13	3	20	18	11	4	6	2	12	1	2	...	104	120	368	432	V. Muthulingapuram (P) 1-10-60
72	Sankaralingapuram (P) ...	4	...	275	587	33	7	...	...	81	6	...	...	66	26	497	426	...

VILLAGE DIRECTORY

SATTUR TALUK—(contd.)

Location Code Number	Name of Village/Panchayat			Area in Sq. Miles	Occupied Residential Houses: No. of Houses	Occupied Residential Houses: No. of Households	Total No. of Persons Enumerated: Total	Total No. of Persons Enumerated: Males	Total No. of Persons Enumerated: Females	Scheduled Castes: M	Scheduled Castes: F	Scheduled Tribes: M	Scheduled Tribes: F	Literate and Educated Persons: M	Literate and Educated Persons: F	Total Workers (A-I to A-IX): M	Total Workers (A-I to A-IX): F	A-I: M	A-I: F	A-II: M	A-II: F
1	2			3	4	5	6	7	8	9	10	11	12	13	14	15	16	17	18	19	20
73	O. Koilpatti (P)	...	P. L. R. Pw. Ea. E.	2·00	158	159	752	364	388	9	10	11	12	13	14	15	16	17	18	19	20
74	Kasireddiapatti (P)	...	P. R. Pw. Ea. E. Cs.	2·03	279	282	1,206	603	603	9	9	...	...	230	82	200	129	59	14	73	84
75	Maruloothu (P)	...	P. R. Pw. Ea. E. Cs.	1·41	165	165	745	372	373	154	154	...	...	325	102	357	298	159	116	146	167
76	Pattampudur (P)	...	P. Rhc. Mcw. Rly. R. S. Pw. Ea. E.	2·66	413	433	1,898	938	960	224	227	...	...	157	21	224	240	114	127	56	86
77	Settipatti (V)	...	R. Pw.	0·33					UNIN	185	185	...	...	393	96	601	251	263	56	210	166
78	Methikundur (P)	...	P. M. R. Pw. Ea. E. Cs.	3·15	437	438	1,857	909	948	HABITED											
79	Kadambankulam (P)	...	P. M. Rhc. Mcw. R. Pw. Ea. E. Cs.	...	332	345	1,522	744	778	202	225	...	...	420	139	520	516	235	113	184	328
80	Nakkalkottai (P)	...	P. R. Pw. Ea. E.	5·23	188	183	736	346	390	97	89	...	...	368	69	469	371	296	271	10	14
81	Sennalgudi (P)	...	P. R. Pw. Ea. E.	3·43	355	366	1,451	732	719	21	30	...	...	196	67	200	15	152	10	30	2
82	Endapuli (P)	...	P. R. Pw. Ea. E. Cs.	2·15	289	309	1,367	661	706	81	66	...	...	269	39	495	433	251	157	188	2·4
83	Kottanatham (P)	...	P. R. Pw. Ea. E.	2·52	165	169	835	424	411	380	404	...	...	333	111	455	291	309	174	81	89
84	Kalangaperi (V)	...	...	0·64					UNIN	283	278	...	...	199	64	270	247	156	154	77	85
85	Vachakarapatti (P)	...	P. L. R. Pw. Ea. E.	2·58	327	355	1,464	735	729	HABITED											
86	Thammanaickanpatti (P)	...	P. R. Pw. Ea. E.	3·24	448	451	2,064	1,041	1,023	133	153	...	...	346	100	472	357	156	132	131	200
87	Melachinnapuram (P)	...	P. R. Pw. Ea. E.	...	129	141	749	390	359	29	35	...	...	644	221	624	485	217	172	95	142
88	Pudur (P)	...	P. M. Hos. Mcw. Mp. R. Pw. Tk. Ea. E. Cs.	3·50	418	444	1,608	775	833	155	126	...	...	175	74	223	141	51	32	21	22
89	Periavadi (P)	...	P. L. R. Pw. Cs.	2·00	514	523	2,157	1,070	1,087	156	171	...	...	430	153	471	284	159	44	116	154
90	Alamarathupatti (P)	...	P. M. R. S. Pw. Ea. E. Cs.	3·72	248	252	1,232	589	643	243	223	...	...	456	126	589	224	212	21	169	60
91	Naranapuram (P)	...	M. R. S. Pw. Ea. E. Cs.	...	328	329	1,465	702	763	243	227	...	...	252	144	367	297	107	67	103	122
92	Kilathiruthangal (V)	...	P. M. T. D. Mcw. R. Pw. Ei. Ea. E. Cs.	5·00	377	383	1,654	785	869	97	100	...	...	381	167	421	326	144	89	119	107
94	Anaiyur (P)	...	P. R. Pw. Ea. E.	2·65	620	633	2,447	1,228	1,219	489	511	...	...	332	90	490	461	153	70	86	123
95	Periapottalpatti (P)	...	P. R. Pw.	2·02	86	98	501	259	242	132	116	...	...	469	164	783	535	144	86	213	251
96	Oorampatti (P)	...	P. R. Pw.	4·47	191	191	748	371	377	256	242	...	...	98	13	155	138	68	36	54	82
97	Mamsapuram (P)	...	P. H. Mcw. R. Pw. E. Cs.	4·75	699	729	3,305	1,629	1,676	370	377	...	...	142	44	242	253	105	67	108	175
98	Nadhikudi (P)	...	P. R. Pw. Ea. E.	...	252	263	1,073	518	555	461	477	...	...	658	221	1,020	920	313	224	476	623
99	Puliparaipatti (P)	...	P. R. Pw. Ea. E.	9·20	303	303	1,314	666	648	162	179	...	...	305	161	321	314	155	129	88	153
100	Konangulam (P)	...	P. R. Pw. Cs.	0·65	189	189	848	387	461	234	235	...	...	346	131	418	379	162	116	18	36
101	Kakkivadampatti (P)	...	P. R. Pw. Ea. E. Vh. Cs.	2·00	317	323	1,476	743	733	70	84	...	...	156	55	263	239	94	91	87	131
102	Kitchanaickenpatti (P)	...	P. R. Pw	7·47	237	242	949	451	498	163	168	...	...	302	97	473	446	218	185	203	244
103	Maraneri (P)	...	P. D. Mp. R. Pw. Ea. E.	...	118	1.8	504	247	257	57	61	...	...	146	40	321	313	109	98	80	149
104	Vilampatti (P)	...	M. R. Pw. Ea. E. Cs.	2·66	360	362	1,380	660	720	...	...	...	...	126	65	154	149	83	60	40	59
105	Thulukkapatti (P)	...	P. R. Pw. Ea. E. Cs.	3·81	312	336	1,518	765	753	91	99	...	...	442	196	412	468	54	26	51	109
106	Poolavoorani (P)	...	R. Pw. Cs.	1·65	176	197	839	402	437	232	279	...	...	406	98	548	184	215	52	27	39
107	Peranaickanpatti (P)	...	M. R. S. Pw. Ea. E. Cs.	1·48	47	50	206	107	99	47	44	...	...	140	35	214	275	76	41	29	67
108	Sithirajapuram (P)	...	P. L. R. Pw. Cs.	3·25	196	196	845	405	440	63	68	...	...	32	5	73	57	18	17	1	4
109	Viswanatham (P)	...	P. R. Pw. Ea. E. Cs.	3·86	427	430	1,817	879	938	19	17	...	...	228	81	246	70	88	10	31	7
										47	65	...	...	341	88	577	591	126	81	145	197

VILLAGE DIRECTORY

SATTUR TALUK—(contd.)

Location Code Number	Name of Village/Panchayat		A-III M	A-III F	A-IV M	A-IV F	A-V M	A-V F	A-VI M	A-VI F	A-VII M	A-VII F	A-VIII M	A-VIII F	A-IX M	A-IX F	B-X Non-workers M	B-X Non-workers F	Name of the Panchayat in which it is now included with the date of inclusion with other components if any
	2		21	22	23	24	25	26	27	28	29	30	31	32	33	34	35	36	37
73	O. Koilpatti (P)	...	...	...	48	31	4	...	...	...	1	...	...	...	15	...	164	259	...
74	Kasireddiapatti (P)	...	1	...	13	6	9	...	1	...	9	...	...	...	19	9	246	305	...
75	Maruloothu (P)	...	12	16	2	...	11	7	13	...	4	...	1	...	11	4	148	133	...
76	Pattampudur (P)	...	18	3	13	3	26	...	2	...	21	4	2	...	46	19	337	709	..
77	Settipatti (V)	...								UNIN	HABITED								
78	Methikundur (P)	...	6	1	9	8	10	...	4	1	4	1	...	...	68	64	389	432	...
79	Kadambankulam (P)	...	12	...	23	...	10	...	...	...	5	...	...	...	113	86	275	407	...
80	Nakkalkottai (P)	...	...	...	3	...	...	...	...	...	4	2	...	...	11	1	146	375	...
81	Sennalgudi (P)	...	4	...	18	...	...	...	...	...	9	1	...	...	25	21	237	286	...
82	Endapuli (P)	...	15	1	16	7	7	5	1	...	11	4	...	...	15	11	206	415	...
83	Kottanatham (P)	...	20	...	3	...	2	...	...	...	1	2	...	...	11	6	154	164	...
84	Kalangaperi (V)	...								UNIN	HABITED								
85	Vachakarapatti (P)	...	39	2	8	4	32	...	8	...	26	3	21	...	51	16	263	372	...
86	Thammanaickenpatti (P)	...	9	...	55	76	112	82	4	...	48	2	10	...	74	11	417	538	...
87	Melachinnapuram (P)	...	22	4	7	3	94	64	...	...	9	1	...	...	19	15	167	218	...
88	Pudur (P)	...	13	...	38	48	24	6	2	...	52	10	3	...	64	22	304	549	...
89	Periavadi (P)	...	11	...	69	54	34	33	6	...	37	7	4	...	47	49	481	863	...
90	Alamarathupatti (P)	...	21	...	9	3	90	99	3	...	7	2	5	...	22	4	222	346	...
91	Naranapuram (P)	...	5	...	1	...	106	124	1	...	11	...	...	...	34	6	281	437	...
92	Kilathiruthangal (V)	...	19	...	19	4	135	205	3	2	12	...	3	...	60	57	295	408	Kilathiruthangal (P) 24-3-60
94	Anaiyur (P)	...	4	...	14	8	191	159	6	...	13	6	4	1	194	24	445	684	...
95	Periapottalpatti (P)	...	...	...	...	...	22	17	...	...	5	1	1	...	5	2	104	104	..
96	Oorampatti (P)	...	10	...	2	1	10	2	...	...	1	...	1	...	5	8	129	124	...
97	Mamsapuram (P)	...	81	9	44	8	1	2	1	...	24	1		...	80	53	609	756	...
98	Nadhikudi (P)	...	1	1	40	16	...	...	...	...	5	3	1	...	30	11	197	241	...
99	Puliparaipatti (P)	...	29	...	20	9	11	...	...	...	6	...	...	...	172	218	248	269	...
100	Konangulam (P)	...	9	...	20	5	...	...	7	...	16	3	...	...	30	9	124	222	...
101	Kakkivadampatti (P)	...	5	1	13	3	12	...	...	...	6	1	1	...	15	12	270	287	...
102	Kitchanaickenpatti (P)	...	34	1	12	6	57	51	...	...	9	2	1	...	19	6	130	185	...
103	Maraneri (P)	...	5	...	1	7	9	16	...	...	2	1	1	...	13	6	93	108	...
104	Vilampatti (P)	...	1	1	43	307	92	6	40	...	86	7	1	...	44	12	248	252	...
105	Thulukkapatti (P)	...	21	1	5	2	132	4	16	...	11	3	7	...	114	83	217	569	...
106	Poolavoorani (P)	...	...	...	10	128	59	37	9	...	22	1	...	...	9	1	188	162	...
107	Peranaickanpatti (P)	...	1	...	3	...	34	9	...	...	...	1	...	...	16	26	34	42	...
108	Sithirajapuram (P)	...	2	...	2	...	53	13	1	...	9	...	1	...	59	40	159	370	...
109	Viswanatham (P)	...	2	...	42	7	201	292	9	...	16	3	2	...	34	11	302	347	...

VILLAGE DIRECTORY

SATTUR TALUK—(contd.)

Location Code Number	Name of Village/Panchayat			Area in Sq. Miles	Occupied Residential Houses: No. of Houses	Occupied Residential Houses: No. of Households	Total No. of Persons Enumerated: Total	Total No. of Persons Enumerated: Males	Total No. of Persons Enumerated: Females	Scheduled Castes: M	Scheduled Castes: F	Scheduled Tribes: M	Scheduled Tribes: F	Literate and Educated Persons: M	Literate and Educated Persons: F	Total Workers (A-I to A-IX): M	Total Workers (A-I to A-IX): F	A-I: M	A-I: F	A-II: M	A-II: F
1	2			3	4	5	6	7	8	9	10	11	12	13	14	15	16	17	18	19	20
110	Anuppankulam (P)	...	P. L. Mcw. R. S. Pw. Ea. E. Cs.	6·26	816	864	3,681	1,789	1,892	221	239	...	...	844	278	1,086	810	315	145	260	303
111	V. Saluvarpatti (P)	...	P. R. Pw. Cs.	4·65	176	188	777	388	389	277	276	...	...	116	29	238	171	77	32	84	82
112	V. Chockalingapuram (P)	...	P. Mcw. R. Cs.	...	203	203	866	428	438	...	...	...	...	207	40	272	93	191	45	28	22
113	Chinnakamanpatti (P)	...	P. M. H. Mcw. R. S. Pw. Ea. E. Cs.	3·33	409	418	1,735	863	872	89	97	...	...	465	168	510	493	228	260	124	133
114	Mettamalai (P)	...	P. R. Pw. Cs.	2·50	213	213	906	448	458	98	82	...	...	169	32	285	237	62	56	158	150
115	E. Kumaralingapuram (P)	...	P. T. L. R. Pw. Ea. E.	3·81	332	335	1,477	742	735	130	132	...	...	398	143	445	462	178	174	162	268
116	Sinnavadi (P)	...	P. R. Pw.	4·15	202	202	918	457	461	24	23	...	...	195	21	294	174	199	138	12	1
117	Thulukkapatti (P)	...	P. R. Pw.	1·56	121	130	564	281	283	271	272	...	...	65	10	173	169	71	54	59	86
118	Avadayapuram (P)	...	P. M. Mcw. R. S. Pw. Ea. E. Cs.	2·27	626	643	2,647	1,317	1,330	43	43	...	...	750	153	856	619	600	421	141	167
119	Mannarkottai (P)	...	P. R. S. Pw Ea. E. Cs.	3·65	269	269	1,124	563	561	131	128	...	...	303	111	287	179	145	70	42	55
120	Valayapatti (P)	...	P. R. Pw.	1·30	128	128	590	300	290	...	...	...	...	122	28	186	170	126	92	48	76
121	Kovilveerarpatti (P)	...	P. R. Pw.	1·92	120	122	546	280	266	37	33	...	...	104	12	183	163	127	118	38	41
122	Kottaiyur (P)	...	P. R. S. Pw. Ea. E. Cs.	2·90	259	259	996	470	526	13	7	...	...	350	158	259	302	96	94	49	149
123	Veerarpatti (P)	...	P. H. D R. S. Pw. Ea. E.	4·50	328	344	1,614	815	799	94	104	...	...	465	148	551	510	390	410	71	45
124	Appayanaickenpatti (P)	...	P. Mcw. R. S. Pw. Ea. E.	1·66	281	304	1,331	668	663	33	32	...	...	338	130	409	363	183	191	100	156
125	Nallamanaickenpatti (P)	...	P. R. Pw. Ea. E.	2·06	86	114	580	289	291	69	52	...	...	170	77	167	147	103	89	40	47
126	Pudupatti (P)	...	P. M. R. Pw. Ei. Ea.E.Cs.	0·50	354	358	1,673	801	872	225	240	...	...	470	66	508	584	139	182	244	370
127	Santhaiyur (P)	...	P. R. Pw. Ea. E. Cs.	3·28	235	245	1,145	574	571	305	284	...	...	290	106	347	324	192	200	103	115
128	Veppilaipatti (P)	...	P. R. Pw. Ea. E.	2·45	174	175	790	358	432	97	104	...	...	175	55	224	229	108	85	83	134
129	E. Muthulingapuram (P)	...	P. H. Mcw. R. Pw. Ea. E.	3·56	374	374	1,713	840	873	68	74	...	...	495	181	504	428	202	157	55	54
130	Veerapandiapuram (P)	...	P. R. Pw. Cs.	2·90	53	53	205	91	114	86	110	...	...	45	15	49	68	19	25	5	6
131	Madathukadu (V)	...	...	0·69					UNINHABITED												
132	Sinthapalli (P)	...	P. R. Pw. Cs.	3·19	273	286	1,301	659	642	276	262	...	...	216	65	397	432	116	109	191	242
133	Subramaniapuram (P)	...	...	3·86	254	276	1,302	637	665	43	46	...	...	339	157	401	407	234	264	76	104
134	Vethilaioorani (P)	...	P. R. Pw. Ea. E. Cs.	6·76	429	475	2,011	947	1,064	301	303	...	...	465	154	581	462	215	126	141	213
135	Thayilpatti (P)	...	P. M. H. L. Mcw. R. S.Pw. Ei. Ea. E. Cs. B.	4·06	746	746	3,470	1,723	1,747	126	116	...	...	828	270	1,061	720	379	331	148	58
136	K. Madathupatti (P)	...	P. R. S. Pw. Ea. E. Cs.	2·00	125	135	571	278	293	34	28	...	...	179	68	171	118	85	81	25	4
137	E. Reddiapatti (P)	...	P. R. Pw. Ea. Cs.	1·24	174	180	680	325	355	3	2	...	...	190	94	228	228	90	75	57	117
138	Ettakapatti (P)	...	P. R. Pw. Cs.	7·39	301	320	1,468	718	750	58	67	...	...	323	129	442	373	206	35	163	322
139	Kallamanaickenpatti (P)	...	P. Rhc. R. Pw. Cs.	...	228	270	1,158	562	596	58	55	...	...	304	142	305	210	144	61	33	78
140	Kundaiyiruppu (P)	...	P. R. Pw. Cs.	1·00	250	250	1,174	587	587	77	76	...	...	198	52	377	348	170	153	138	170
141	Alangulam (P)	...	P. H. R. Pw. Ei. Ea. E. Cs.	5·76	233	234	1,039	530	509	53	52	...	...	263	136	359	202	144	31	39	46
142	Karisalkulam (P)	...	P. R. Pw. Ea. E. Cs.	8·75	296	296	1,330	689	641	130	128	...	...	322	64	436	245	188	33	21	12
143	Lakshmipuram (P)	...	P. R. Pw. Tk. Ea. E. Cs.	6·92	448	451	1,849	905	944	136	127	...	...	523	161	573	475	288	202	105	160
144	Koilchenthathiapuram (P)	...	P. R. Pw. Cs.	1·89	201	206	931	461	470	61	67	...	...	233	101	299	291	161	172	58	90
145	Keelanmarainadu (P)	...	P. L. R. Pw. Tk. Cs.	10·68	272	302	1,269	633	636	91	68	...	...	321	84	376	360	238	219	66	98

VILLAGE DIRECTORY

SATTUR TALUK—(contd.)

Location Code Number	Name of Village/Panchayat	A-III M	A-III F	A-IV M	A-IV F	A-V M	A-V F	A-VI M	A-VI F	A-VII M	A-VII F	A-VIII M	A-VIII F	A-IX M	A-IX F	B-X Non-workers M	B-X Non-workers F	Name of the Panchayat in which it is now included with the date of inclusion with other components if any
1	2	21	22	23	24	25	26	27	28	29	30	31	32	33	34	35	36	37
110	Anuppankulam (P)	8	...	90	7	220	272	3	...	55	3	4	...	131	80	703	1,082	...
111	V. Saluvarpatti (P)	8	1	6	...	42	49	2	...	8	1	...	...	11	6	150	218	...
112	V. Chockalingapuram (P)	9	1	1	1	27	22	...	...	3	...	...	...	13	2	156	345	...
113	Chinnakamanpatti (P)	14	1	5	21	39	12	2	...	16	2	...	...	82	64	353	379	...
114	Mettamalai (P)	...	...	...	...	25	24	7	...	9	1	3	...	21	6	163	221	...
115	E. Kumaralingapuram (P)	27	2	33	1	6	5	5	...	6	4	8	...	20	8	297	273	...
116	Sinnavadi (P)	3	...	2	...	15	...	...	...	3	...	2	...	58	35	163	287	...
117	Thulukkapatti (P)	6	1	...	...	32	25	...	...	2	...	...	...	3	3	108	114	...
118	Avadayapuram (P)	15	2	20	5	10	...	3	...	22	2	1	...	44	22	461	711	...
119	Mannarkottai (P)	14	...	7	14	7	1	7	...	18	1	...	...	47	38	276	382	...
120	Valayapatti (P)	...	...	3	...	...	...	...	...	3	1	...	...	6	1	114	120	...
121	Kovilveerarpatti (P)	...	...	9	...	...	...	...	...	2	1	...	...	7	3	97	103	...
122	Kottaiyur (P)	1	...	20	14	5	1	13	...	37	1	...	...	38	43	211	224	...
123	Veerarpatti (P)	...	1	13	3	1	...	...	...	6	...	...	...	70	51	264	289	...
124	Appayanaickenpatti (P)	4	1	52	7	1	...	16	...	8	1	2	...	43	7	259	300	...
125	Nallamanaickenpatti (P)	2	...	2	...	2	...	...	...	1	...	...	...	17	11	122	144	...
126	Pudupatti (P)	9	8	7	4	7	...	...	...	46	10	3	...	33	10	293	288	...
127	Santhaiyur (P)	14	1	17	...	1	...	...	...	5	2	...	...	15	6	227	247	...
128	Veppilaipatti (P)	...	...	...	...	...	...	3	...	16	6	...	...	14	4	134	203	...
129	E. Muthulingapuram (P)	8	...	27	2	9	3	2	...	17	1	8	...	176	211	336	445	...
130	Veerapandiapuram (P)	...	...	...	...	...	3	5	...	...	...	1	...	19	34	42	46	...
131	Madathukadu (V)																	...
132	Sinthapalli (P)	7	...	30	46	8	1	5	...	10	5	...	...	30	29	262	210	...
133	Subramaniapuram (P)	1	...	26	...	...	...	...	...	3	...	1	...	60	39	236	258	...
134	Vethilaioorani (P)	23	2	5	...	129	102	2	...	29	2	...	...	37	17	366	602	...
135	Thayilpatti (P)	19	4	46	3	286	274	20	1	61	1	4	...	98	48	662	1,027	...
136	K. Madathupatti (P)	10	...	7	4	27	25	1	...	4	...	...	...	12	4	107	175	...
137	E. Reddiapatti (P)	11	...	14	9	26	20	...	...	9	...	...	...	21	7	97	127	...
138	Ettakapatti (P)	25	4	19	6	2	...	...	...	8	...	2	...	17	6	276	377	...
139	Kallamanaickenpatti (P)	...	...	45	60	2	...	6	...	38	1	...	...	37	10	257	386	...
140	Kundaiyiruppu (P)	14	...	5	4	4	4	2	...	14	...	...	...	30	17	210	239	...
141	Alangulam (P)	28	3	23	23	4	2	4	1	7	1	1	...	109	95	171	307	...
142	Karisalkulam (P)	11	1	32	4	3	...	1	...	13	...	...	...	167	195	253	396	...
143	Lakshmipuram (P)	29	3	31	2	6	...	2	...	40	1	...	...	71	107	332	469	...
144	Koilchenthathiapuram (P)	34	4	19	10	7	2	...	...	1	...	...	...	19	13	162	179	...
145	Keelanmarainadu (P)	16	2	6	6	4	...	...	...	6	...	...	...	40	35	257	276	...

UNINHABITED

VILLAGE DIRECTORY

SATTUR TALUK—(contd.)

Location Code Number	Name of Village/Panchayat			Area in Sq. Miles	Occupied Residential Houses: No. of Houses	Occupied Residential Houses: No. of Households	Total No. of Persons Enumerated: Total	Total No. of Persons Enumerated: Males	Total No. of Persons Enumerated: Females	Scheduled Castes: M	Scheduled Castes: F	Scheduled Tribes: M	Scheduled Tribes: F	Literate and Educated Persons: M	Literate and Educated Persons: F	Total Workers (A-I to A-IX): M	Total Workers (A-I to A-IX): F	A-I: M	A-I: F	A-II: M	A-II: F
1	2			3	4	5	6	7	8	9	10	11	12	13	14	15	16	17	18	19	20
146	Ramathevanpati (P)	...	P. R. Pw. Tk. Cs.	0·61	337	353	1,531	769	762	133	148	...	...	303	105	502	504	255	201	125	269
147	Kangaraseval (P)	...	P. R Pw.	3·64	260	269	1,137	579	558	58	53	...	...	227	56	371	341	233	189	76	141
148	Kananjampatti (P)	...	P. Mcw. R. Pw.	3·00	352	352	1,537	754	783	73	80	...	...	364	108	439	180	253	66	45	13
149	Vijayakarisalkulam (P)	...	P. R. Pw.	1·50	342	342	1,477	735	742	76	78	...	...	226	71	473	288	326	201	79	67
150	Vijayarengapuram (P)	...	P. R. Pw.	3·81	168	177	786	402	384	135	126	...	...	185	56	244	152	61	16	12	23
151	Salwarpatti (P)	...	P. R. Pw. Cs.	0 55	375	382	1,658	839	819	100	98	...	...	406	136	504	292	157	111	24	24
152	Sankaranatham (P)	...	P. R. Pw. Cs.	2·91	139	140	554	279	275	77	69	...	...	117	27	185	159	77	32	66	99
153	Rengappanaickenpatti (P)	...	M. Mcw. Mp. R. Pw. Ea. E. Cs.	...	144	150	682	338	344	46	39	...	...	195	86	205	222	135	132	15	26
154	Padanthal (P)	...	P. R. Pw. Ea. E. Cs.	6·29	225	226	956	440	516	51	56	...	...	182	48	289	312	74	83	22	29
155	Venkatachalapuram (P)	...	P. M. Mcw.R. Pw. Ei. Ea. E. Cs.	...	232	241	1,032	496	536	61	66	...	...	274	117	295	355	98	128	53	96
157	Kathalampatti (P)	...	P. R. Pw. Ei. Ea. E. Cs.	4·79	285	286	1,171	588	583	386	393	...	...	250	72	351	351	188	166	50	81
158	Ammapatti (P)	...	P. M. R. Pw. Ei. Ea. E. Cs.	3·24	397	399	1,625	774	851	50	53	...	...	403	115	477	583	286	351	94	172
159	Setrudayampatti (P)	...	M. R. Pw. E.	3·20	482	521	2,031	1,023	1,008	778	781	...	...	479	133	657	681	515	532	80	121
160	Sirukulam (P)	...	P. R. Pw. Ea. E. Cs.	2·83	284	318	1,389	668	721	165	168	...	...	281	82	431	449	252	191	92	13
161	Kundalenthur (P)	...	P. L. Mcw. R. Pw. Cs.	4·12	288	293	1,517	742	775	40	42	...	...	404	121	444	488	171	32	208	429
162	Pappagudi (P)	...	P. M. R. Pw. Ea. E. Cs.	3·69	398	465	1,885	948	937	129	102	...	...	376	104	623	496	449	369	121	113
163	Kosukundu (P)	...	P. R. Pw. Ea. E. Cs.	4·80	508	509	2,038	996	1,042	104	97	...	...	465	106	648	731	424	480	180	228
164	Athipatti (V)	...	R. Pw. Ea. E. Cs.	1·10	31	31	149	69	80	68	80	...	...	9	...	49	64	43	56	6	8
165	N. Mettupatti (P)	...	P. R. Pw. Ea. E. Cs.	4·97	359	375	1,709	865	844	169	176	...	...	511	219	500	444	277	221	151	211
166	Kalingal Mettupatti (P)	...	P. R. Pw. Ea. E. Cs.	...	110	122	598	294	304	3	5	...	...	126	42	183	81	110	59	63	21
167	Nathathupatti (P)	...	P. R. Pw. E. Cs.	3·42	255	287	1,163	597	566	5	9	...	...	132	17	353	305	181	152	124	145
168	Irukkangudi (P)	...	P. R. Pw. Tk. E. Cs.	...	213	213	897	425	472	233	254	...	...	223	75	251	229	143	110	83	110
169	Gollapatti (P)	...	P. M. L. Mcw. R. Pw. Tk. Ea. E. Cs.	3·61	457	479	1,964	960	1,004	229	241	...	...	495	103	576	420	283	203	71	65
170	Chinna Gollapatti (P)	...	P. R. Pw. Ea. E. Cs.	3·69	244	244	986	498	488	35	31	...	...	245	60	288	225	140	115	24	61
171	Chatrapatti (P)	...	P. R. Pw. Ea. E. Cs.	1·36	184	190	706	357	349	45	49	...	...	157	42	221	220	79	37	67	114
172	Sadayampatti (P)	...	P. M. R. Pw. Ea. E. Cs.	1·38	146	146	593	281	312	108	108	...	...	102	34	183	203	57	53	55	92
173	O. Mettupatti (P)	...	P. M. R. S. Pw. Ea. E. Cs.	3·50	417	420	1,945	971	974	60	61	...	...	492	179	571	418	224	104	58	36
174	Kottapacheri (V)	...	...	0·58					UNIN	HABITED											
175	Othayal (P)	...	P. Mcw. R. S. Pw. Ea. E. Cs.	1·45	187	187	793	394	399	112	101	...	...	155	77	220	169	77	47	87	90
176	Soorangudi (P)	...	P. Mcw. R. S. Pw. Ea. E. Cs.	4·36	805	805	3,310	1,613	1,697	299	307	...	...	831	307	971	1,029	442	353	206	191
177	Banduvarpatti (P)	...	...	2·77	366	366	1,521	732	789	103	86	...	...	357	160	427	407	154	97	7	7
178	Panayadipatti (P)	...	P. M.Mcw. R. Pw.	6·27	272	286	1,175	609	566	42	22	...	...	330	115	379	278	173	97	25	44
179	Kottaipatti (P)	...	P. R. Pw. Tk.	...	104	104	412	201	211	15	14	...	...	89	33	132	110	102	80	9	21
180	Soorarpatti (P)	...	R. Pw.	1·50	185	185	734	362	372	162	204	...	...	93	17	239	240	168	160	57	76
181	Jagaveerampatti (P)	...	P. R. S. Pw.	2·00	116	118	498	242	256	10	19	...	...	139	61	159	142	104	109	17	23
182	Thulukkankurichi (P)	...	P. R. Pw.	4·51	257	257	1,106	553	553	41	47	...	...	210	60	361	332	204	156	120	165

VILLAGE DIRECTORY

SATTUR TALUK—(contd.)

Location Code Number	Name of Village/Panchayat	A-III M	A-III F	A-IV M	A-IV F	A-V M	A-V F	A-VI M	A-VI F	A-VII M	A-VII F	A-VIII M	A-VIII F	A-IX M	A-IX F	B-X Non-workers M	B-X Non-workers F	Name of the Panchayat in which it is now included with the date of inclusion with other components if any
1	2	21	22	23	24	25	26	27	28	29	30	31	32	33	34	35	36	37
146	Ramathevanpatti (P)	39	7	34	16	7	...	2	...	26	2	...	...	14	9	267	258	..
147	Kangaraseval (P)	31	5	2	...	9	...	3	...	6	1	...	...	11	5	208	217	..
148	Kananjampatti (P)	6	...	34	...	49	84	1	...	15	...	1	...	35	17	315	603	...
149	Vijayakarisalkulam (P)	6	...	25	2	...	1	1	...	8	1	...	...	28	16	262	454	...
150	Vijayarengapuram (P)	2	...	26	8	81	46	2	2	8	2	...	...	52	55	158	232	...
151	Salwarpatti (P)	29	3	68	22	25	13	13	...	22	1	...	...	166	118	335	527	..
152	Sankaranatham (P)	1	...	7	6	...	...	...	...	2	...	...	...	32	22	94	116	...
153	Rengappanaickenpatti (P)	12	2	1	1	10	26	...	...	1	...	1	...	30	35	133	122	...
154	Padanthal (P)	4	...	9	5	48	88	5	...	42	2	1	...	84	105	151	204	...
155	Venkatachalapuram (P)	1	...	43	59	51	53	...	...	11	...	4	...	34	19	201	181	...
157	Kathalampatti (P)	4	2	12	3	25	42	2	...	5	...	6	...	59	57	237	232	...
158	Ammapatti (P)	7	1	20	23	17	11	9	...	10	4	1	...	33	21	297	268	...
159	Settudayampatti (P)	14	4	8	1	1	...	1	...	9	4	3	...	26	19	366	327	...
160	Sirukulam (P)	14	11	15	15	3	...	...	...	1	...	...	...	54	219	237	272	...
161	Kundalenthur (P)	14	...	4	7	6	1	...	...	6	6	...	...	15	13	298	287	...
162	Pappagudi (P)	8	...	16	5	...	...	...	...	5	...	...	...	24	9	325	441	...
163	Kosukundu (P)	...	...	13	...	...	...	2	...	8	3	...	...	21	20	348	311	Kosukundu (P) included L. C. No. 164
164	Athipatti (V)	...	...	...	...	...	...	...	...	...	...	...	...	...	...	20	16	Athipatti (P) merged with L. C. No. 163
165	N. Mettupatti (P)	8	1	22	2	3	...	...	...	9	...	...	...	30	9	365	400	...
166	Kalingal Mettupatti (P)	3	...	...	...	...	...	...	...	...	...	...	...	7	1	111	223	...
167	Nathathupatti (P)	21	...	10	...	...	...	3	...	5	1	...	...	19	7	234	261	...
168	Irukkangudi (P)	7	...	3	...	...	...	...	...	1	1	...	...	14	8	174	243	...
169	Gollapatti (P)	8	1	40	31	48	69	8	...	31	...	1	...	86	51	384	584	...
170	Chinna Gollapatti (P)	10	...	8	...	17	18	4	1	18	2	9	...	58	28	210	263	...
171	Chatrapatti (P)	...	...	12	11	39	45	1	...	6	...	2	...	15	13	136	129	...
172	Sadayampatti (P)	3	...	11	23	25	23	1	...	11	...	4	...	16	12	98	109	...
173	O. Mettupatti (P)	24	2	52	31	30	55	11	...	15	2	5	...	152	188	400	556	...
174	Kottapacheri (V)	...							UNIN	HABITED								
175	Othayal (P)	4	1	11	18	6	3	2	...	8	1	2	...	23	9	174	230	...
176	Soorangudi (P)	4	...	38	114	57	88	9	...	48	4	3	...	164	279	642	668	...
177	Banduvarpatti (P)	15	3	21	7	7	24	21	...	28	2	...	...	174	257	305	382	...
178	Panayadipatti (P)	14	3	16	1	8	1	...	...	11	2	2	...	130	130	230	288	...
179	Kottaipatti (P)	2	...	2	8	4	...	4	...	...	...	...	...	9	1	69	101	...
180	Soorarpatti (P)	...	...	4	...	...	...	...	...	3	1	...	...	7	3	123	132	...
181	Jagaveerampatti (P)	...	...	23	4	1	...	...	...	3	...	...	...	11	6	83	114	...
182	Thulukkankurichi (P)	1	...	2	4	10	...	1	...	8	2	...	...	15	5	192	221	...

VILLAGE DIRECTORY

SATTUR TALUK—(contd.)

Location Code Number	Name of Village/Panchayat			Area in Sq. Miles	Occupied Residential Houses: No. of Houses	Occupied Residential Houses: No. of Households	Total No. of Persons Enumerated: Total	Total No. of Persons Enumerated: Males	Total No. of Persons Enumerated: Females	Scheduled Castes: M	Scheduled Castes: F	Scheduled Tribes: M	Scheduled Tribes: F	Literate and Educated Persons: M	Literate and Educated Persons: F	Total Workers (A-I to A-IX): M	Total Workers (A-I to A-IX): F	A-I: M	A-I: F	A-II: M	A-II: F
1	2			3	4	5	6	7	8	9	10	11	12	13	14	15	16	17	18	19	20
183	Vembakottai (P)	...	M. R. Pw. Tk. Ei Ea.E.Cs.	5·72	516	525	2,246	1,106	1,140	185	183	...	...	472	195	669	419	270	130	216	258
184	Sevalpatti (P)	...	P. H. L. D. R. Pw.	4·50	577	579	2,577	1,275	1,302	113	94	...	...	628	226	797	577	292	223	115	217
185	Appayanaickenpatti (P)	...	P. Mcw. R. Pw. Tk. Cs.	6·10	507	539	2,423	1,201	1,222	330	319	...	...	607	194	745	566	302	211	251	335
186	Guhanparai (P)	...	M. R. Pw. Cs.	1·66	240	240	1,038	523	515	29	16	...	...	293	129	337	354	187	222	83	104
187	Sippiparai (P)	...	P. H. D. Mcw. R. S. Pw. Ea. E. Cs.	3·47	460	482	2,131	1,010	1,121	204	244	...	...	541	250	649	543	291	213	83	93
188	Sankarapandiapuram (P)	...	M. Mcw. R. S. Tk. Ea. E. B.	2·00	258	264	1,114	545	569	56	60	...	...	262	51	347	268	221	134	27	52
189	Komangiapuram (P)	...	P. R. Pw. Ea. E.	0·71	125	126	551	278	273	69	58	...	...	108	32	180	154	93	72	36	66
190	E. Duraisamipuram (P)	...	P. R. Pw. Cs.	3·54	142	156	691	329	362	...	...	...	...	130	36	194	151	91	58	15	9
191	E. Reddiapatti (P)	...	P. R. Pw. Ea. E. Cs.	2·34	390	390	1,832	930	902	253	251	...	...	129	26	594	528	283	233	157	152
192	E. Ramanathapuram (P)	...	P. R. Pw. Ea. E. Cs.	1·90	178	178	932	497	435	101	78	...	...	197	43	277	256	194	194	60	55
193	Elayirampannai (P)	...	P. M. H. D. R. Pw. Ei. Ea. E. Cs.	3·11	953	987	4,095	1,957	2,138	17	34	...	...	1,301	612	1,060	1,157	247	271	34	113
194	Muthandipuram (P)	...	P. R. Pw. Ea. E. Cs	0·75	194	194	827	428	399	82	70	...	...	72	4	254	213	130	95	57	71
195	Kangarakottai (P)	...	P. R. Pw. Ea. E. Vh. Cs.	4·10	646	649	2,876	1,437	1,439	168	152	...	...	705	192	888	597	414	235	280	263
196	Karisalpatti (P)	...	P. Mcw. R. Pw. Ea. E. Cs.	3·93	227	235	1,019	512	507	105	105	...	...	244	99	312	315	193	191	50	60
197	Pethureddiapatti (P)	...	P. Mcw. R. S. Pw. Cs.	4·14	202	208	966	477	489	44	50	...	...	262	91	298	185	154	48	2	16
198	Periodaipatti (P)	...	P. R. Pw. E. Cs.	0·98	103	103	500	238	262	13	14	...	...	131	44	134	58	75	40	7	13
199	Sinnodaipatti (V)	...	...	1·99					UNIN	HABITED											
200	Madamsinnodaipatti (V)	...	...	...					UNIN	HABITED											
201	Sinnodaipatti (P)	...	R. Pw. E. Cs.	0·54	82	82	345	177	168	145	136	...	...	127	29	113	37	84	33	17	4
202	Pothireddipatti (P)	...	P. R. Pw. Cs.	3·62	213	216	877	438	439	115	131	...	...	206	56	273	298	187	204	57	84
203	Nenmeni (P)	...	P. M. H. L. D. Mcw. Mp. R. Pw. Tk Ei. Ea. E. Cs.	7·65	315	319	1,406	729	677	294	271	...	...	316	96	419	199	201	62	89	88
204	M. Nagalapuram (P)	...	P. R. Pw. Tk Ea. E. Cs.	4·07	194	196	910	437	473	115	110	...	...	205	70	267	209	151	116	65	88
205	Sinduvampatti (P)	...	P. R. Pw. Cs.	1·87	200	201	846	421	425	270	274	...	...	175	30	297	231	162	118	75	72
206	Uppathur (P)	...	P. H. L. D. Hos. Rhc. Mcw. Mp R Pw. Ei.Ea. E. Cs.	3·08	480	497	2,140	1,074	1,066	35	37	...	...	588	234	699	594	290	286	175	277
207	Nallamuthampatti (P)	...	P. R. Pw. Cs.	5·99	307	307	1,354	666	688	260	257	...	...	232	35	444	408	230	260	47	74
208	Mulliseval (P)	...	P. R. Pw. Cs.	3·76	223	226	983	493	490	62	72	...	...	169	20	305	303	172	189	47	86
209	Muthusamipuram (P)	...	P. R. Pw. Cs.	0·50	70	75	299	146	153	23	27	...	...	111	63	82	44	46	12	26	3
210	Nalli (V)	...	P. R. Pw. Cs.	6·17	174	177	820	404	416	31	32	...	...	249	94	247	173	152	74	45	79
211	Kanjampatti (P)	...	P. Mcw. R. Pw. Ea. E. Cs.	3·80	140	140	627	321	306	49	42	...	...	147	42	191	122	83	14	54	105
212	Nalli (V)	...	P. H. Rly. R. Pw. E. Cs.	0·91	324	333	1,364	662	702	77	100	...	...	321	99	410	430	184	156	123	220
213	Subbiapuram (P)	...	M. R. Pw. Cs.	2·00	156	164	743	375	368	24	28	...	...	227	115	222	196	136	120	34	38
214	Pulvoipatti (P)	...	P. R. Pw. Cs.	1·07	62	62	301	146	155	5	3	...	...	113	50	93	69	59	39	11	12
215	Perayampatti (P)	...	...	3·11	186	187	820	404	416	141	129	...	...	130	39	255	291	151	160	74	80
216	Thottiluvanpatti (P)	...	P. R. Pw. Ea. E. Cs.	0·64	174	179	752	367	385	124	130	...	...	119	33	253	194	97	84	47	74
			Total ...	571·75	56,670	58,604	252,576	124,698	127,878	24,608	24,804	...	...	59,707	19,478	76,958	64,645	36,279	26,881	16,462	22,098

VILLAGE DIRECTORY

SATTUR TALUK—(contd.)

Location Code Number	Name of Village/Panchayat		A-III M	A-III F	A-IV M	A-IV F	A-V M	A-V F	A-VI M	A-VI F	A-VII M	A-VII F	A-VIII M	A-VIII F	A-IX M	A-IX F	B-X Non-workers M	B-X Non-workers F	Name of the Panchayat in which it is now included with the date of inclusion with other components if any
1	2		21	22	23	24	25	26	27	28	29	30	31	32	33	34	35	36	37
183	Vembakottai (P)	...	24	2	30	6	11	...	...	...	11	1	3	...	104	22	437	721	...
184	Sevalpatti (P)	...	22	1	127	119	80	1	12	...	61	...	3	...	85	16	478	725	...
185	Appayanaickenpatti (P)	...	48	3	32	4	20	...	13	...	23	2	1	...	55	11	456	656	...
186	Guhanparai (P)	...	...	10	20	6	15	5	...	...	4	1	...	...	28	6	186	161	...
187	Sippiparai (P)	...	22	3	20	16	29	4	44	2	32	1	3	...	125	211	361	578	...
188	Sankarapandiapuram (P)	...	...	...	45	64	2	...	2	1	5	1	...	...	47	16	198	301	...
189	Komangiapuram (P)	...	...	...	32	1	5	2	3	...	1	...	...	...	10	13	98	119	...
190	E. Duraisamipuram (P)	...	2	1	6	9	5	19	2	...	9	...	...	...	64	55	135	211	...
191	E. Reddiapatti (P)	...	2	...	8	2	1	...	...	...	...	...	1	...	142	141	336	374	...
192	E. Ramanathapuram (P)	...	...	...	11	...	3	1	...	...	...	...	...	...	9	6	220	179	...
193	Elayirampannai (P)	...	11	...	60	537	154	79	118	...	223	4	23	...	190	153	897	981	...
194	Muthandipuram (P)	...	3	1	7	...	23	43	3	...	12	...	1	...	18	3	174	186	...
195	Kangarakottai (P)	...	41	...	26	2	24	39	1	...	17	4	1	...	84	54	549	842	...
196	Karisalpatti (P)	...	...	...	28	13	...	2	...	...	7	3	1	...	33	46	200	192	...
197	Pethureddiapatti (P)	...	6	1	8	...	10	2	...	...	3	...	...	...	115	118	179	304	...
198	Periodaipatti (P)	...	...	...	5	...	...	...	23	1	7	...	...	...	17	4	104	204	...
199	Sinnodaipatti (V)	...								UNIN	HABITED								
200	Madamsinnodaipatti (V)	...								UNIN	HABITED								
201	Sinnodaipatti (P)	...	...	...	1	...	1	...	...	...	2	...	6	...	2	...	64	131	...
202	Pothireddipatti (P)	...	...	...	15	1	...	...	...	...	4	...	1	...	9	9	165	141	...
203	Nemmeni (P)	...	24	5	6	6	9	1	8	...	10	...	2	...	70	37	310	478	...
204	M. Nagalapuram (P)	...	15	1	5	...	4	...	1	...	11	...	...	...	15	4	170	264	...
205	Sinduvampatti (P)	...	...	...	9	1	2	...	...	...	1	1	...	...	48	39	124	194	...
206	Uppathur (P)	...	6	...	80	7	13	...	4	...	54	2	3	...	74	22	375	472	...
207	Nallamuthampatti (P)	...	44	10	31	...	6	...	12	...	16	3	1	...	57	61	222	280	...
208	Mulliseval (P)	...	23	1	6	4	11	...	21	...	6	3	5	...	14	20	188	187	...
209	Muthusamipuram (P)	...	...	...	...	1	1	...	2	...	4	...	...	...	3	28	64	109	...
210	Nalli (V)	...	...	...	11	2	4	...	1	...	3	...	1	...	30	18	157	243	Nalli (P) 15-12-60
211	Kanjampatti (P)	...	9	...	...	...	8	...	7	...	9	...	...	...	21	3	130	184	...
212	Nalli (P)	...	...	...	26	35	13	...	15	1	13	...	1	...	35	18	252	272	...
213	Subbiapuram (P)	...	...	...	17	13	8	...	...	...	4	...	...	...	23	25	153	172	...
214	Pulvoipatti (P)	...	1	...	1	...	7	...	...	...	...	...	1	...	13	18	53	86	...
215	Perayampatti (P)	...	7	...	4	...	4	47	...	...	4	...	...	...	11	4	149	125	...
216	Thottiluvanpatti (P)	...	4	4	41	6	6	3	19	1	7	...	...	...	32	22	114	191	...
	Total	...	1,899	218	3,882	3,340	4,964	4,370	869	22	2,818	299	345	2	9,440	7,415	47,740	63,233	

TOWN

SATTUR

DIRECTORY

TALUK—(contd.)

Location Code Number	Name of Town	Area in Sq. Miles	Occupied Residential Houses: No. of Houses	Occupied Residential Houses: No. of Households	Total No. of Persons Enumerated: Total	Total No. of Persons Enumerated: Males	Total No. of Persons Enumerated: Females	Scheduled Castes: M	Scheduled Castes: F	Scheduled Tribes: M	Scheduled Tribes: F	Literate and Educated Persons: M	Literate and Educated Persons: F	Total Workers (A-I to A-IX): M	Total Workers (A-I to A-IX): F	A-I: M	A-I: F	A-II: M	A-II: F
1	2	3	4	5	6	7	8	9	10	11	12	13	14	15	16	17	18	19	20
19	Virudunagar (M) ... P. M. H. C. T. Hos. Mp. Rly. R. Pt. Pw. Ei. Ea. E.Cs. B.																		
Locality 1	E. B. 1	...	127	133	554	297	257	...	...	...	...	208	125	141	15	...	...	...	...
2	2	...	39	47	244	125	119	...	...	...	...	107	71	63	5	2	...	...	...
	3	...	54	54	243	133	110	...	...	...	...	120	50	73	2	1	...	1	...
	4	...	129	129	722	373	349	...	...	...	...	289	146	202	29	1	1	2	...
	5	...	176	189	1,077	565	512	17	13	...	...	466	405	285	30	...	...	...	1
	6	...	138	141	619	318	301	...	...	...	...	219	94	179	24	...	...	...	...
	7	...	201	204	990	555	435	194	145	...	...	372	189	280	115	3	2	3	...
	8	...	114	121	570	276	294	...	...	...	...	207	122	141	26	...	...	...	...
	Total ...	...	851	885	4,465	2,345	2,120	211	158	...	...	1,780	1,077	1,223	231	7	3	6	1
Locality 3	E. B. 9	...	89	95	431	220	211	...	...	...	...	159	63	118	5	...	...	...	...
	10-A	...	110	112	429	217	212	...	...	...	...	197	114	94	16	...	...	1	...
	11	...	150	201	1,017	535	482	2	3	...	...	378	298	305	57	5	8	5	8
	12	...	127	135	669	343	326	...	...	...	...	281	160	165	44	4	...	...	...
	Total ...	...	476	543	2,546	1,315	1,231	2	3	...	...	1,015	635	682	122	9	8	6	8
Locality 4	E. B. 13	...	98	108	412	211	201	...	...	...	...	142	47	127	62	1	...	...	11
	14	...	115	124	576	279	297	6	8	...	...	200	112	145	26	8	1	1	3
	15	...	118	118	429	206	223	...	...	...	...	124	31	128	27	...	...	2	...
	16	...	143	147	555	302	253	7	4	...	...	181	33	198	42	2	3	10	11
	17	...	105	105	454	234	220	2	...	...	...	90	58	139	33	5	...	2	2
	Total ...	...	579	602	2,426	1,232	1,194	15	12	...	...	737	281	737	190	16	4	15	27
Locality 5	E. B. 18	...	56	57	299	151	148	4	5	...	...	142	69	81	19	...	...	...	...
	19	...	145	145	771	393	378	...	...	...	...	315	156	194	24	...	...	...	1
	85-A	...	153	158	660	354	306	11	12	...	...	181	126	222	46	...	...	...	...
	Total ...	...	354	360	1,730	898	832	15	17	...	...	638	351	497	89	...	...	...	1
Locality 6	E. B. 20	...	121	121	675	346	329	...	...	...	...	309	198	178	6	2	...	2	...
	80-A	...	22	22	107	54	53	...	...	...	...	49	16	29	1	...	...	...	...
	87-C	...	96	96	300	142	158	...	...	...	...	137	88	67	...	...	...	...	...
	Total ...	...	239	239	1,082	542	540	...	...	...	...	495	302	274	7	2	...	2	...
Locality 7	E. B. 21	...	101	112	656	356	300	...	...	...	...	308	216	144	5	...	...	...	...
	86-B	...	4	4	16	6	10	...	...	...	...	6	6	4	4	...	...	...	...
	Total ...	...	105	116	672	362	310	...	...	...	...	314	222	148	9	...	...	...	...
Locality 8	E. B. 22-A	...	36	36	201	102	99	...	...	...	...	92	57	36	1	...	...	...	...
	89-C	...	45	46	247	130	117	...	...	...	...	112	59	57	8	...	...	...	...
	Total ...	...	81	82	448	232	216	...	...	...	...	204	116	93	9	...	...	...	...

TOWN DIRECTORY

SATTUR TALUK—(contd.)

Location Code Number	Name of Town	A-III M	A-III F	A-IV M	A-IV F	A-V M	A-V F	A-VI M	A-VI F	A-VII M	A-VII F	A-VIII M	A-VIII F	A-IX M	A-IX F	B-X Non-workers M	B-X Non-workers F
1	2	21	22	23	24	25	26	27	28	29	30	31	32	33	34	35	36
19 Virudunagar (M)—(*contd.*)																	
Locality 1 E. B. 1 ...		7	...	...	...	18	5	3	...	45	3	22	1	46	6	156	242
2 2 ...		...	...	...	...	9	3	2	...	9	...	7	...	34	2	62	114
3 ...		1	...	...	...	25	...	...	...	21	...	9	...	15	2	60	108
4 ...		2	...	...	...	91	14	6	2	35	...	23	...	42	12	171	320
5 ...		3	1	...	...	69	8	4	7	83	2	22	...	104	11	280	482
6 ...		...	...	...	1	72	11	7	3	20	4	32	1	48	4	139	277
7 ...		1	23	...	...	112	27	12	9	19	...	34	...	96	54	275	320
8 ...		3	...	...	...	53	3	5	1	31	6	16	1	33	15	135	268
Total ...		10	24	...	1	431	66	36	22	218	12	143	2	372	100	1,122	1,889
Locality 3 E. B. 9 ...		...	...	...	...	25	1	9	...	34	4	4	...	46	...	102	206
10-A ...		...	...	...	...	21	6	3	...	33	...	6	...	30	10	123	196
11 ...		1	...	4	1	98	18	10	2	80	9	30	...	72	11	230	425
12 ...		...	1	...	...	29	20	17	...	71	11	7	...	37	12	178	282
Total ...		1	1	4	1	173	45	39	2	218	24	47	...	185	33	633	1,109
Locality 4 E. B. 13 ...		1	1	...	...	51	13	13	6	24	7	18	...	19	24	84	139
14 ...		2	...	...	...	57	6	10	...	38	...	7	...	22	16	134	271
15 ...		3	...	...	...	28	1	25	7	14	1	13	...	43	18	78	196
16 ...		1	1	1	...	71	9	40	14	21	2	31	...	18	2	104	211
17 ...		...	...	1	...	49	13	12	4	26	4	18	...	26	10	95	187
Total ...		7	2	2	...	256	42	100	31	123	14	90	...	128	70	495	1,004
Locality 5 E. B. 18 ...		...	3	...	...	12	11	1	...	48	1	7	...	13	4	70	129
19 ...		...	1	...	...	25	9	12	...	125	1	10	...	22	12	199	354
85-A ...		1	1	...	...	59	13	2	6	43	8	57	3	60	15	132	260
Total ...		1	5	...	...	96	33	15	6	216	10	74	3	95	31	401	743
Locality 6 E. B. 20 ...		1	...	...	...	42	...	2	...	100	...	7	...	22	6	168	323
80-A ...		...	...	...	...	9	...	2	...	11	1	...	...	7	...	25	52
87-C ...		...	...	...	...	9	...	1	...	46	...	3	...	8	...	75	158
Total ...		1	...	...	...	60	...	5	...	157	1	10	...	37	6	268	533
Locality 7 E. B. 21 ...		...	...	...	...	17	...	5	...	111	...	4	...	7	5	212	295
86-B ...		...	...	...	...	1	...	...	...	3	...	...	...	...	4	2	6
Total ...		...	...	...	...	18	...	5	...	114	...	4	...	7	9	214	301
Locality 8 E. B. 22-A ...		...	...	...	...	3	...	...	...	26	...	1	...	6	1	66	98
89-C ...		...	1	...	...	16	1	1	...	34	...	3	...	3	6	73	109
Total ...		...	1	...	...	19	1	1	...	60	...	4	...	9	7	139	207

TOWN

SATTUR

DIRECTORY

TALUK—(contd.)

Location Code Number	Name of Town	Area in Sq. Miles	Occupied Residential Houses: No. of Houses	Occupied Residential Houses: No. of Households	Total No. of Persons Enumerated: Total	Total No. of Persons Enumerated: Males	Total No. of Persons Enumerated: Females	Scheduled Castes: M	Scheduled Castes: F	Scheduled Tribes: M	Scheduled Tribes: F	Literate and Educated Persons: M	Literate and Educated Persons: F	Total Workers (A-I to A-IX): M	Total Workers (A-I to A-IX): F	A-I: M	A-I: F	A-II: M	A-II: F
1	2	3	4	5	6	7	8	9	10	11	12	13	14	15	16	17	18	19	20
19	Virudunagar (M)—(*contd.*)																		
Locality 9	E. B. 23	...	88	88	375	193	182	...	...	...	...	124	48	101	9	...	...	...	...
	24	...	77	77	369	167	202	...	...	...	...	151	92	85	17	...	...	...	.
	25	...	133	133	606	314	292	...	...	...	...	225	116	174	18	...	...	...	...
	26 ...	...	105	109	424	210	214	26	25	...	...	143	38	122	56	...	...	...	...
	27 ...	...	117	117	475	244	231	24	24	...	...	138	47	133	38	...	...	...	...
	28	...	97	9[illegible]	382	194	188	2	2	...	...	149	78	111	18	...	...	1	1
	Total ...	...	617	621	2,631	1,322	1,309	52	51	...	...	930	419	726	156	...	...	1	1
Locality 10	E. B. 29	...	103	113	561	288	273	1	...	...	...	235	109	154	32	9	11	7	6
	30	...	115	115	609	310	299	...	...	...	...	220	113	155	26	14	3	13	15
	31	...	125	141	670	351	319	...	...	...	...	276	179	173	11	10	...	...	...
	Total ...	...	343	369	1,840	949	891	1	...	...	...	731	401	482	69	33	14	20	21
Locality 11	E. B. 32	...	149	149	561	268	293	197	242	...	...	177	82	168	54	10	...	35	30
	33	...	87	91	392	184	208	129	162	...	...	98	39	117	56	4	6	7	2
	34	...	140	144	651	342	309	...	...	...	...	232	186	203	10	3	...	...	...
	Total ...	...	376	384	1,604	794	810	326	404	...	...	507	307	488	120	17	6	42	32
Locality 12	E. B. 35	...	68	69	419	206	213	...	...	...	...	153	128	89	4	...	...	...	...
	36	...	75	77	390	190	200	...	...	...	...	150	135	86	3	...	...	...	...
	Total ...	...	143	146	809	396	413	...	...	...	...	303	263	175	7	...	...	...	...
Locality 13	E. B. 37 ...	...	132	132	765	378	387	...	...	...	...	312	245	192	8	...	...	...	...
	38	...	71	71	374	188	186	...	...	...	...	147	110	96	11	1	...	...	...
	Total ...	...	203	203	1,139	566	573	...	...	...	...	459	355	288	19	1	...	...	...
Locality 14	E. B. 39	...	99	101	560	284	276	...	...	...	...	213	120	142	24	...	...	...	...
15	40	...	91	94	396	200	196	97	94	103	102	108	48	97	60	...	...	...	...
	41	...	119	123	556	266	290	...	...	...	...	164	81	147	18	...	...	...	...
	42	...	228	228	841	425	416	...	...	...	...	214	33	259	108	5	...	4	4
	43	...	77	84	358	174	184	...	...	...	...	107	50	110	22	...	...	...	1
	44	...	134	134	499	269	230	...	...	...	...	164	50	148	48	2	...	10	13
	45	...	99	99	440	208	232	...	...	...	...	128	54	124	39	...	...	...	...
	46	...	115	118	455	232	223	...	...	...	...	165	70	131	24	...	...	...	...
	Total ...	...	863	880	3,545	1,774	1,771	97	94	103	102	1,050	386	1,016	319	7	...	14	18
Locality 16	E. B. 47	...	217	223	1,053	502	551	...	...	...	...	398	252	251	60	7	2	2	1
	48	...	143	147	675	320	355	...	...	...	...	244	138	185	38	6	1	3	...
	49	...	143	143	650	324	326	...	...	...	...	248	168	174	28	...	...	1	...
	50-A	...	52	52	236	116	120	...	...	...	...	96	79	55	4	...	...	...	...

TOWN

SATTUR

DIRECTORY

TALUK—(contd.)

Location Code Number	Name of Town	A-III M	A-III F	A-IV M	A-IV F	A-V M	A-V F	A-VI M	A-VI F	A-VII M	A-VII F	A-VIII M	A-VIII F	A-IX M	A-IX F	B-X Non-workers M	B-X Non-workers F
1	2	21	22	23	24	25	26	27	28	29	30	31	32	33	34	35	36
19	Virudunagar (M)—(*contd.*)																
	Locality 9 E. B. 23 ...	1	...	...	2	25	5	3	...	38	1	12	1	22	...	92	173
	24 ...	...	...	...	...	28	2	1	...	30	4	11	...	15	11	82	185
	25	2	1	...	...	61	4	8	2	42	3	16	...	45	8	140	274
	26	...	...	...	1	36	24	...	2	13	6	40	1	33	22	88	158
	27 ...	4	...	...	...	29	12	5	6	24	7	28	2	33	11	111	193
	28 ...	1	...	2	1	25	10	...	...	15	2	33	...	34	4	83	170
	Total ...	**8**	**1**	**2**	**4**	**214**	**57**	**17**	**10**	**162**	**23**	**140**	**4**	**182**	**56**	**596**	**1,153**
	Locality 10 E. B. 29 ...	3	...	3	.	27	1	1	...	58	1	10	...	36	13	134	241
	30 ...	...	...	...	2	49	2	4	3	54	1	9	...	12	...	155	273
	31 ...	1	...	1	...	49	...	4	1	54	...	21	...	33	10	178	308
	Total ...	**4**	...	**4**	**2**	**125**	3	**9**	**4**	**166**	**2**	**40**	...	**81**	**23**	**467**	**822**
	Locality 11 E. B. 32 ...	7	...	...	...	16	14	4	...	20	3	26	3	50	4	100	239
	33 ...	...	5	2	1	25	1	—	...	23	8	19	...	37	33	67	152
	34 ...	1	...	16	...	57	4	5	...	21	1	8	...	92	5	139	299
	Total ...	**8**	**5**	**18**	**1**	98	**19**	**9**	...	**64**	**12**	**53**	**3**	**179**	**42**	**306**	**690**
	Locality 12 E. B. 35 ...	...	...	...	...	15	1	1	...	65	2	...	...	8	1	117	209
	36 ...	...	...	...	...	11	—	1	...	67	...	4	...	3	3	104	197
	Total ...	...	...	...	...	**26**	**1**	**2**	...	**132**	**2**	**4**	...	**11**	**4**	**221**	**406**
	Locality 13 E. B. 37 ...	1	...	...	...	23	**4**	1	...	148	...	9	...	10	4	186	379
	38 ...	...	...	...	5	11	**1**	...	...	77	...	1	...	6	5	92	175
	Total ...	**1**	...	...	**5**	**34**	**5**	**1**	...	**225**	...	**10**	...	**16**	**9**	**278**	**554**
	Locality 14 E. B. 39 ...	...	...	2	...	**36**	10	3	1	72	2	6	...	23	11	142	252
	15 40 ...	...	...	...	...	8	7	2	...	10	3	9	...	68	50	103	136
	41 ...	1	...	...	...	**80**	11	4	...	21	3	22	...	19	4	119	272
	42 ...	15	2	...	...	79	86	17	5	70	8	34	1	35	2	166	308
	43 ...	1	...	...	...	55	16	4	...	27	1	14	...	9	4	64	162
	44 ...	4	...	...	...	59	32	5	1	44	2	11	...	13	...	121	182
	45 ...	...	...	...	...	52	36	7	...	42	2	14	...	9	1	84	193
	46 ...	...	...	...	...	45	11	10	...	51	3	13	...	12	10	101	199
	Total ...	**21**	2	...	...	378	**199**	**49**	6	**265**	**22**	**117**	**1**	**165**	**71**	**758**	**1,452**
	Locality 16 E. B. 47 ...	...	4	...	3	112	31	5	1	80	5	12	...	33	13	251	491
	48 ...	...	...	...	...	78	16	7	2	60	6	7	...	24	13	135	317
	49 ...	2	...	...	...	23	12	11	...	75	1	6	...	56	15	150	298
	50-A ...	...	...	2	...	5	3	2	...	37	...	3	...	6	1	61	116

TOWN

SATTUR

DIRECTORY

TALUK—(contd.)

Location Code Number	Name of Town	Area in Sq. Miles	Occupied Residential Houses: No. of Houses	Occupied Residential Houses: No. of Households	Total No. of Persons Enumerated: Total	Total No. of Persons Enumerated: Males	Total No. of Persons Enumerated: Females	Scheduled Castes: M	Scheduled Castes: F	Scheduled Tribes: M	Scheduled Tribes: F	Literate and Educated Persons: M	Literate and Educated Persons: F	Total Workers (A-I to A-IX): M	Total Workers (A-I to A-IX): F	A-I: M	A-I: F	A-II: M	A-II: F
1	2	3	4	5	6	7	8	9	10	11	12	13	14	15	16	17	18	19	20
19	Virudunagar (M)—(contd.)																		
Locality 16	E. B. 51 ...	...	170	174	781	377	404	85	74	...	...	250	162	197	99	...	...	...	1
	52-A	...	37	37	166	76	90	...	...	...	...	49	32	39	9	...	...	...	...
	53	...	7	7	38	23	15	...	...	...	...	15	6	11	...	1	...	...	...
	54	...	158	158	684	332	352	...	...	...	...	231	161	177	52	...	...	...	...
	Total ...	...	927	941	4,283	2,070	2,213	85	74	...	...	1,531	998	1,059	290	14	3	6	2
Locality 17	E. B. 55	...	113	114	591	295	296	...	...	...	...	229	175	124	7	1	...	...	...
	56-A	...	47	47	213	102	111	...	...	...	...	72	55	59	5	...	...	...	...
	57	...	60	60	317	158	159	...	...	...	...	120	67	73	2	...	...	...	...
	58	...	101	104	541	259	282	...	...	...	...	207	167	130	3	...	...	...	...
	59-B	...	80	80	257	133	124	...	...	...	...	74	16	62	35	...	...	...	...
	Total ...	...	401	405	1,919	947	972	...	...	...	...	702	480	448	52	1	...	...	...
Locality 18	E. B. 60-A	...	105	108	610	275	335	25	58	...	...	190	229	133	33	...	...	...	2
	61-A	...	138	139	683	345	338	221	225	...	...	185	50	196	98	2	...	...	...
	62	...	145	145	625	316	309	83	80	...	...	133	59	176	24	...	...	...	...
	63	...	101	102	418	205	213	53	56	...	...	113	37	129	56	...	...	...	3
	64	...	137	181	796	388	408	49	53	...	...	258	137	228	47	...	...	...	1
	65	...	132	132	568	291	277	28	22	10	10	166	92	148	50	...	...	1	...
	66	...	257	264	1,073	558	515	19	26	15	8	352	128	325	88	...	...	1	...
	Total ...	...	1,015	1,071	4,773	2,378	2,395	478	520	25	18	1,397	732	1,335	336	2	...	2	6
Locality 19	E. B. 67	...	123	123	505	261	244	...	...	...	...	175	72	159	80	2	3	3	4
	68	...	100	103	379	183	196	36	39	...	...	116	33	120	78	1	9	5	...
	69-C	...	83	83	367	184	183	66	42	...	...	105	28	119	42	26	11	32	29
	70	...	134	134	558	276	282	...	...	...	...	150	58	164	58	4	3	...	...
	71-A	...	84	84	325	153	172	16	16	...	...	82	39	79	43	...	...	...	1
	Total ...	...	524	5.7	2,134	1,057	1,077	118	97	...	...	628	230	641	301	33	26	40	34
Locality 20	E. B. 72-A	...	166	166	726	361	365	2	...	...	...	244	99	213	91	1	...	14	5
	73	...	126	128	566	264	302	...	...	...	...	131	50	160	91	4	1	8	1
	74	...	128	128	655	319	336	32	34	...	...	205	108	177	144	...	...	3	7
	Total ...	...	420	422	1,947	944	1,003	34	34	...	...	580	257	550	326	5	1	25	13
Locality 21	E. B. 61-B	...	9	9	45	31	14	...	...	...	...	27	4	19	1	...	...	...	...
22	75	...	106	107	513	271	242	1	1	...	...	183	139	128	4	1	...	...	...
	76	...	75	75	314	170	144	...	...	...	...	130	75	91	2	2	...	...	...
	Total ...	...	181	182	827	441	386	1	1	...	...	313	214	219	6	3	...	...	...

TOWN DIRECTORY

SATTUR TALUK—(contd.)

Location Code Number	Name of Town	A-III M	A-III F	A-IV M	A-IV F	A-V M	A-V F	A-VI M	A-VI F	A-VII M	A-VII F	A-VIII M	A-VIII F	A-IX M	A-IX F	B-X Non-workers M	B-X Non-workers F
1	2	21	22	23	24	25	26	27	28	29	30	31	32	33	34	35	36
19	Virudunagar (M)—(*contd.*)																
	Locality 16																
	E. B. 51 ...	2	1	...	...	50	37	7	...	71	11	8	1	59	48	180	305
	52-A ...	...	...	...	...	9	1	...	...	15	...	4	...	11	8	37	81
	53 ...	...	...	...	...	2	...	2	...	4	...	...	...	2	...	12	15
	54 ...	1	...	...	...	18	43	9	1	109	3	9	...	31	5	155	300
	Total ...	**5**	**5**	**2**	**3**	**297**	**143**	**43**	**4**	**451**	**26**	**49**	**1**	**222**	**103**	**981**	**1,923**
	Locality 17																
	E. B. 55 ...	1	...	...	...	14	1	5	...	90	2	7	...	6	4	171	289
	56-A ...	...	...		...	7	...	...	...	43	...	2	...	7	5	43	106
	57 ...		...	2	...	11	...	1	...	44	...	7	...	8	2	85	157
	58 ...	1	...	...	...	10	2	1	...	98	...	1	...	19	1	129	279
	59-B ...	5	2	...	...	24	17	...	...	14	1	11	...	8	15	71	89
	Total ...	**7**	**2**	**2**	...	**66**	**20**	**7**	...	**289**	**3**	**28**	...	**48**	**27**	**499**	**920**
	Locality 18																
	E. B. 60-A ...	...	1	...	...	8	1	6	...	36	4	5	...	78	25	142	302
	61-A ...	5	...	3	4	25	3	...	...	12	...	34	...	105	91	149	240
	62 ...	7	...	...	...	39	6	6	1	11	...	25	1	88	16	140	285
	63 ...	23	3	...	1	58	13	8	6	19	5	5	1	16	24	76	157
	64 ...	2	1	...	...	39	26	44	3	72	10	23	1	48	5	160	361
	65 ...	1	1	1	1	23	12	13	6	48	5	7	...	54	25	143	227
	66 ...	3	...	...	...	103	23	24	12	44	3	53	...	97	50	233	427
	Total ...	**41**	**6**	**14**	**6**	**295**	**84**	**101**	**28**	**242**	**27**	**152**	**3**	**486**	**236**	**1,043**	**1,999**
	Locality 19																
	E. B. 67 ...	2	4	15	25	45	21	12	1	38	6	17	...	25	16	102	164
	68 ...	...	2	10	...	38	31	7	...	15	2	10	1	34	33	63	118
	69-C ...	...	...	...	...	12	...	3	...	17	1	13	...	16	1	65	141
	70 ...	3	...	1	...	39	50	17	...	57	2	20	...	23	3	112	224
	71-A ...	...	...	...	...	20	26	13	3	12	...	21	...	13	13	74	129
	Total ...	**5**	**6**	**26**	**25**	**154**	**128**	**52**	**4**	**139**	**11**	**81**	**1**	**111**	**66**	**416**	**776**
	Locality 20																
	E. B. 72-A ...	...	...	47	55	38	10	7	9	35	2	9	...	62	10	148	274
	73 ...	2	...	58	66	20	4	2	2	27	1	5	...	34	16	104	211
	74 ...	...	...	81	124	23	8	6	1	53	...	4	1	7	3	142	192
	Total ...	**2**	...	**186**	**245**	**81**	**22**	**15**	**12**	**115**	**3**	**18**	**1**	**103**	**29**	**394**	**677**
	Locality 21																
22	E. B. 61-B ...	...	...	1	...	10	...	...	...	2	...	...	...	6	1	12	13
	75 ...	...	...	3	...	30	...	1	...	36	1	22	...	35	3	143	238
	76 ...	...	...	...	...	12	...	...	...	3	...	53	...	21	2	79	142
	Total ...	...	...	3	...	42	...	1	...	39	1	75	...	56	5	222	380

Location Code Number	Name of Town	Area in Sq. Miles	Occupied Residential Houses: No. of Houses	Occupied Residential Houses: No. of Households	Total No. of Persons Enumerated: Total	Total No. of Persons Enumerated: Males	Total No. of Persons Enumerated: Females	Scheduled Castes: M	Scheduled Castes: F	Scheduled Tribes: M	Scheduled Tribes: F	Literate and Educated Persons: M	Literate and Educated Persons: F	Total Workers (A-I to A-IX): M	Total Workers (A-I to A-IX): F	A-I: M	A-I: F	A-II: M	A-II: F
1	2	3	4	5	6	7	8	9	10	11	12	13	14	15	16	17	18	19	20
19	Virudunagar (M)—(*contd.*)																		
Locality 23	E. B. 77 ...	...	130	130	665	396	269	39	28	...	...	283	150	236	39	...	...	7	5
24	78 ...	...	97	100	484	242	242	...	...	...	...	163	107	130	21	2	...	...	...
	79 ...	...	124	124	578	304	274	2	2	...	...	231	134	175	17	...	...	...	...
	Total ...	...	221	224	1,062	546	516	2	2	...	...	394	241	305	38	2	...	...	...
Locality 25	E. B. 87-B ...	...	3	3	78	56	22	...	...	...	...	9	12	7	...	...	...	...	...
26	80-A ...	...	49	49	237	115	122	...	...	...	...	93	64	57	2	2	...	2	1
	81 ...	...	72	75	369	176	193	...	...	...	...	116	93	73	18	...	...	...	...
	Total ...	...	121	124	606	291	315	...	...	...	...	209	157	130	20	2	...	2	1
Locality 27	E. B. 10-B ...	...	55	56	323	170	153	...	...	...	...	129	64	84	12	1	...	...	...
28	84-B ...	...	18	18	107	25	82	...	...	...	...	13	63	11	16	...	...	1	...
29	82 ...	...	154	155	793	396	397	...	...	...	...	248	165	198	16	...	...	...	...
30	83 ...	...	68	74	401	196	205	...	...	...	...	155	129	95	3	...	...	...	...
31	84 ...	...	33	33	132	75	57	7	5	...	...	44	14	50	11	...	...	...	...
	85 ...	...	5	5	28	16	12	...	...	...	...	11	7	12	...	...	...	...	...
	Total ...	...	38	38	160	91	69	7	5	...	...	55	21	62	11	...	...	...	...
Locality 32	E. B. 88-A ...	...	16	16	86	65	21	...	...	...	...	50	13	49	...	...	...	...	...
33	86 ...	...	105	105	591	303	288	...	...	...	...	239	190	139	2	...	...	...	...
34	87 ...	...	37	37	193	103	90	...	...	...	...	87	57	43	...	...	...	...	...
35	22 ...	...	65	65	349	171	178	...	...	...	...	140	112	75	...	...	...	...	...
36	88-B ...	...	48	48	315	166	149	...	...	...	...	143	101	75	2	1	...	...	...
37	88-C ...	...	...	...	...	...	...	...	...	...	...	...	...	...	...	...	...	...	...
38	89-A ...	...	40	40	194	88	106	...	...	...	...	63	49	32	6	...	...	...	...
39	89-B ...	...	19	20	120	61	59	...	...	...	...	50	28	26	...	...	...	...	...
40	90 ...	...	134	136	660	335	325	...	...	...	...	246	161	164	19	...	...	...	...
41	60 ...	...	97	97	458	187	271	21	32	...	...	115	88	100	38	...	...	1	1
	91 ...	...	85	85	344	244	100	...	...	...	...	164	57	121	7	...	...	...	...
	Total ...	...	182	182	802	431	371	21	32	...	...	279	145	221	45	...	...	1	1
Locality 42	E. B. 52 ...	...	42	43	244	126	118	...	...	...	...	100	59	56	22	3	1	7	17
43	53 ...	...	102	102	449	221	228	...	...	...	...	160	106	113	20	2	1	...	...
44	92-A ...	...	45	45	253	124	129	...	...	...	...	100	74	63	1	...	...	...	...
45	93-A ...	...	43	43	219	101	118	...	...	...	...	91	95	51	...	...	...	...	...
46	92-B ...	...	64	71	339	171	168	...	...	...	...	142	101	73	9	...	...	...	...
47	93-B ...	...	32	32	173	97	76	...	...	...	...	75	39	46	6	...	...	...	...
48	56 ...	...	47	50	295	139	156	3	...	...	...	100	87	53	8	...	...	...	...
49	50 ...	...	84	84	534	271	263	...	...	...	...	229	173	124	5	...	...	...	...

TOWN DIRECTORY

SATTUR TALUK—(contd.)

Location Code Number	Name of Town	A-III		A-IV		A-V		A-VI		A-VII		A-VIII		A-IX		B-X Non-workers	
		M	F	M	F	M	F	M	F	M	F	M	F	M	F	M	F
1	2	21	22	23	24	25	26	27	28	29	30	31	32	33	34	35	36
19	Virudunagar (M)—(*contd.*)																
Locality 23	E. B. 77 ...	18	13	...	...	50	7	3	...	16	...	13	...	129	14	160	230
24	78 ...	3	2	...	3	43	2	6	...	33	...	14	...	29	14	112	221
	79 ...	...	...	...	...	49	3	7	1	49	2	17	...	53	11	129	257
	Total ...	3	2	...	3	92	5	13	1	82	2	31	...	82	25	241	478
Locality 25	E. B. 87-B ...	...	...	...	...	...	...	...	...	2	...	3	...	2	...	49	22
26	80-A ...	...	...	...	1	13	...	4	...	18	...	7	...	11	...	58	120
	81 ...	...	...	...	...	21	3	3	1	17	1	7	1	25	12	103	175
	Total ...	...	...	...	1	34	3	7	1	35	1	14	1	36	12	161	295
Locality 27	E. B. 10-B ...	1	...	...	...	19	4	6	2	18	1	16	...	23	5	86	141
28	84-B ...	2	...	...	...	...	3	1	1	3	...	...	...	4	12	14	66
29	82 ...	...	1	...	...	49	7	5	2	93	1	21	...	30	5	198	381
30	83 ...	...	1	...	...	10	1	1	...	67	1	9	...	8	...	101	202
31	84	5	...	...	...	20	2	...	...	5	1	12	...	8	8	25	46
	85 ...	...	...	...	...	1	...	1	...	7	...	2	...	1	...	4	12
	Total ...	5	...	...	...	21	2	1	...	12	1	14	...	9	8	29	58
Locality 32	E. B. 88-A ...	...	...	1	...	1	...	...	...	13	...	...	...	34	...	16	21
33	86 ...	...	...	...	...	23	1	1	...	93	...	10	...	12	1	164	286
34	87 ...	...	...	...	...	...	...	...	...	32	...	2	...	9	...	60	90
35	22 ...	...	...	...	...	14	...	2	...	40	...	1	...	18	...	96	178
36	88-B ...	...	...	...	1	6	...	...	...	54	...	11	...	3	1	91	147
37	88-C ...	...	...	...	...	...	...	...	...	...	...	...	...	...	...	...	...
38	89-A ...	...	...	...	...	11	3	—	...	14	2	3	...	4	1	56	100
39	89-B ...	...	...	...	...	11	...	...	...	14	...	...	...	1	...	35	59
40	90 ...	4	...	...	...	50	3	2	3	46	...	16	...	46	13	171	306
41	60 ...	1	...	...	...	18	17	2	3	20	...	22	...	36	17	87	233
	91 ...	4	...	9	...	17	5	40	...	5	1	16	...	30	1	123	93
	Total ...	5	...	9	...	35	22	42	3	25	1	38	...	66	18	210	326
Locality 42	E. B. 52 ...	...	...	...	...	5	...	...	...	27	4	5	...	9	...	70	96
43	53 ...	...	...	...	...	44	3	11	4	32	1	12	...	12	11	108	208
44	92-A ...	...	...	...	1	8	...	2	...	47	...	4	...	2	...	61	128
45	93-A ...	...	...	...	...	6	...	...	...	43	...	1	...	1	...	50	118
46	92-B ...	...	...	...	...	13	...	1	2	49	...	...	1	10	6	98	159
47	93-B ...	...	...	...	...	6	3	1	...	34	...	2	...	3	3	51	70
48	56 ...	...	...	1	4	6	2	1	...	39	...	1	...	5	2	86	148
49	50 ...	...	...	1	...	19	1	1	...	76	...	5	...	22	4	147	258

TOWN DIRECTORY

SATTUR TALUK—(contd.)

Location Code Number	Name of Town	Area in Sq. Miles	Occupied Residential Houses: No. of Houses	Occupied Residential Houses: No. of Households	Total No. of Persons Enumerated: Total	Total No. of Persons Enumerated: Males	Total No. of Persons Enumerated: Females	Scheduled Castes: M	Scheduled Castes: F	Scheduled Tribes: M	Scheduled Tribes: F	Literate and Educated Persons: M	Literate and Educated Persons: F	Total Workers (A-I to A-IX): M	Total Workers (A-I to A-IX): F	A-I: M	A-I: F	A-II: M	A-II: F
1	2	3	4	5	6	7	8	9	10	11	12	13	14	15	16	17	18	19	20
19 Virudunagar (M)—(*contd.*)																			
Locality 50	E.B. 93-C ...	...	...	60	60	362	177	185	...	...	...	...	151	143	83	9	...	...	...	...
51	40 ...	...	...	31	31	189	98	91	...	...	...	...	57	38	51	3	...	...	...	...
52	59-A ...	...	...	70	73	439	218	221	...	...	...	...	172	150	94	12	1	...	...	...
53	94 ...	...	...	144	145	665	380	285	2	2	...	...	284	101	181	69	...	...	...	1
	95 ...	...	...	106	106	399	199	200	...	...	...	...	125	49	120	31	1	...	...	...
	Total ...	...	...	250	251	1,064	579	485	2	2	...	...	409	150	301	100	1	...	...	1
Locality 54	E. B. 71-C ...	...	...	46	46	174	88	86	...	...	...	...	56	20	54	7	...	...	1	...
55	69-A ...	...	...	29	31	145	75	70	...	...	...	...	50	18	49	7	17	3	3	2
56	69-B ...	...	...	12	12	75	44	31	...	...	...	...	35	11	25	13	...	...	4	1
57	71-B ...	...	...	85	85	389	195	194	11	12	...	...	139	74	101	8	...	...	...	...
	Town Total ...	2·47	11,429	11,751	54,827	27,790	27,037	1,520	1,546	128	120	19,620	11,474	14,702	3,217	180	70	205	192
93 Sivakasi (M) ...	P. M. H. Hos. Mp. Rly. R. Pt. S. Pw. Ei. Ea. E. Vh. Cs. B.																		
Locality 1	E. B. 1 ...	...	...	70	81	353	183	170	...	...	...	...	122	66	114	62	...	...	...	...
	2 ...	...	...	130	139	606	297	309	...	...	...	...	195	118	178	82	1	...	...	...
	3 ...	...	...	52	61	291	156	135	...	...	...	...	121	78	84	27	5	1	...	...
	4 ...	...	...	51	80	332	182	150	10	8	24	19	99	57	118	43	1	...	...	...
	5 ...	...	...	91	106	462	227	235	...	...	...	...	152	93	128	59	...	...	...	...
	6 ...	...	...	81	92	375	178	197	18	23	...	...	86	50	101	84	...	...	...	...
	7 ...	...	...	90	124	531	283	248	3	4	...	...	182	108	157	49	...	...	...	...
	8 ...	...	...	61	83	355	172	183	...	...	...	...	102	62	96	30	2	...	4	...
	Total ...	...	626	766	3,305	1,678	1,627	31	35	24	19	1,059	632	976	436	9	1	4	...
Locality 2	E. B. 9 ...	...	...	66	109	613	315	298	...	...	...	...	230	125	157	88	1	...	...	...
	10 ...	...	...	101	177	874	452	422	...	...	...	...	258	120	272	205	1	...	2	1
	11 ...	...	...	111	151	687	350	337	...	...	...	...	200	96	229	175	...	...	3	6
	12 ...	...	...	42	46	203	100	103	...	...	...	...	55	21	63	49	...	...	...	...
	13 ...	...	...	141	207	941	477	464	...	27	...	...	237	90	292	229	...	...	12	...
	14 ...	...	...	123	176	721	364	357	72	58	...	...	170	70	223	210	7	5	21	19
	15 ...	...	...	80	109	310	177	133	22	27	...	...	88	30	121	55	...	...	8	15
	16 ...	...	...	173	178	830	411	419	17	15	...	...	281	167	248	162	...	...	1	2
	Total ...	...	837	1,151	5,179	2,646	2,533	111	127	...	...	1,519	719	1,605	1,173	9	5	47	43
Locality 3	E. B. 17 ...	...	95	140	609	286	323	...	...	...	...	144	33	188	178	4	...	9	10
	18 ...	...	133	135	552	263	289	...	...	...	...	108	29	172	185	1	1	2	12
	19 ...	...	58	90	367	172	195	...	...	...	...	95	20	118	106	8	...	6	5

TOWN DIRECTORY

SATTUR TALUK—(contd.)

Location Code Number	Name of Town	A-III M	A-III F	A-IV M	A-IV F	A-V M	A-V F	A-VI M	A-VI F	A-VII M	A-VII F	A-VIII M	A-VIII F	A-IX M	A-IX F	B-X Non-workers M	B-X Non-workers F
1	2	21	22	23	24	25	26	27	28	29	30	31	32	33	34	35	36
19 Virudunagar (M)—(*concld.*)																	
Locality 50	E. B. 93-C ...	1	...	...	...	8	2	1	...	56	4	3	...	4	3	94	176
51	40 ...	...	...	...	...	23	...	2	...	8	1	3	...	15	2	47	88
52	59-A ...	...	1	...	...	14	6	3	...	59	2	4	...	13	3	124	289
53	94 ...	1	...	...	...	60	40	6	4	32	3	22	...	60	21	199	216
	95 ...	...	...	...	...	53	16	10	5	21	3	20	...	15	7	79	169
	Total ...	1	...	...	...	113	56	16	9	53	6	42	...	75	28	278	385
Locality 54	E. B. 71-C ...	...	...	...	...	23	7	...	...	12	...	10	...	8	...	34	79
55	69-A ...	2	...	1	...	16	...	2	...	4	2	2	...	2	...	26	63
56	69-B ...	...	...	9	12	3	...	1	...	6	...	...	...	2	...	19	18
57	71-B ...	...	...	...	...	31	2	5	1	35	1	6	...	24	4	94	186
	Town Total ...	171	78	288	315	3,701	1,026	644	159	4,753	229	1,469	22	3,291	1,126	13,088	23,820
93 Sivakasi (M)—(*contd.*)																	
Locality 1	E. B. 1 ...	...	...	1	35	87	23	1	...	9	...	1	...	15	4	69	138
	2 ...	...	...	21	28	56	45	3	...	16	1	7	...	74	8	119	227
	3 ...	...	...	3	6	51	15	5	...	9	...	1	...	10	5	72	108
	4 ...	...	...	...	5	64	17	3	1	9	...	8	...	33	20	64	107
	5 ...	6	...	...	41	60	9	2	...	17	1	12	...	31	8	99	176
	6 ...	...	...	2	48	53	12	1	...	5	1	5	...	35	23	77	113
	7 ...	...	...	...	8	53	18	7	6	19	1	17	...	61	16	126	199
	8 ...	4	...	...	5	26	12	4	1	7	...	32	...	17	12	76	153
	Total ...	10	...	27	176	450	151	26	8	91	4	83	...	276	96	702	1,191
Locality 2	E. B. 9 ...	1	...	6	56	90	27	1	...	23	1	3	...	32	4	158	210
	10 ...	...	...	11	145	146	33	18	1	34	2	8	...	52	23	180	217
	11 ...	...	...	10	99	106	56	14	2	21	3	19	...	56	9	121	162
	12 ...	...	...	...	33	34	10	2	...	6	1	4	...	17	5	37	54
	13 ...	...	...	9	124	131	84	5	2	39	1	16	...	80	18	185	235
	14 ...	4	1	6	93	106	76	7	1	19	2	12	...	41	13	141	147
	15 ...	1	...	...	6	36	28	9	3	19	...	14	...	34	3	56	78
	16 ...	...	...	3	106	192	43	9	2	15	...	2	...	26	9	163	257
	Total ...	6	1	45	662	841	357	65	11	176	10	78	...	338	84	1,041	1,360
Locality 3	E. B. 17 ...	1	...	4	30	105	134	2	...	14	2	19	...	30	2	98	145
	18 ...	4	...	3	39	96	120	8	4	14	3	24	1	20	5	91	104
	19 ...	5	...	3	32	65	67	2	...	7	...	12	...	10	2	54	89

TOWN

SATTUR

DIRECTORY

TALUK—(contd.)

Location Code Number	Name of Town	Area in Sq. Miles	Occupied Residential Houses: No. of Houses	Occupied Residential Houses: No. of Households	Total No. of Persons Enumerated: Total	Total No. of Persons Enumerated: Males	Total No. of Persons Enumerated: Females	Scheduled Castes: M	Scheduled Castes: F	Scheduled Tribes: M	Scheduled Tribes: F	Literate and Educated Persons: M	Literate and Educated Persons: F	Total Workers (A-I to A-IX): M	Total Workers (A-I to A-IX): F	A-I: M	A-I: F	A-II: M	A-II: F
1	2	3	4	5	6	7	8	9	10	11	12	13	14	15	16	17	18	19	20
93	Sivakasi (M)—(*contd.*)																		
Locality 3	E. B. 20 ...	...	125	207	833	397	436	...	...	...	...	170	52	247	190	5	2	7	23
	21 ...	...	100	133	575	294	281	...	...	...	...	139	22	180	152	4	1	39	8
	Total ...	...	**511**	**705**	**2,936**	**1,412**	**1,524**	...	...	...	...	**656**	**156**	**905**	**811**	**22**	**4**	**63**	**58**
Locality 4	E. B. 22 ...	...	54	78	289	136	153	...	...	...	...	88	41	79	86	1	...	1	...
	23 ...	...	66	115	511	275	236	23	...	...	...	204	69	167	130	...	1	...	...
	24 ...	...	106	131	576	286	290	...	...	...	...	180	112	152	139	...	...	...	...
	25 ...	...	51	116	503	265	238	...	...	...	...	181	70	157	150	...	...	...	...
	26 ...	...	66	66	290	158	132	...	...	...	...	124	60	94	80	2	1	2	...
	Total ...	...	**343**	**506**	**2,169**	**1,120**	**1,049**	23	...	...	...	**777**	**352**	**659**	**585**	**3**	**2**	**3**	...
Locality 5	E. B. 27 ...	...	73	75	333	173	160	...	...	...	...	125	72	89	83	...	...	...	...
	28 ...	...	107	166	643	324	319	10	10	...	...	177	58	205	174	...	...	...	...
	29 ...	...	86	120	507	256	251	54	51	3	...	169	81	162	130	...	...	3	5
	30 ...	...	56	129	530	271	259	...	...	...	...	157	58	179	138	1	...	1	3
	31 ...	...	116	122	483	237	246	227	239	...	...	65	12	152	148	17	9	19	33
	32 ...	...	146	167	640	330	310	298	285	...	...	135	21	216	190	2	...	7	1
	Total ...	...	**584**	**779**	**3,136**	**1,591**	**1,545**	**589**	**585**	**3**	...	**838**	**302**	**1,003**	**863**	**20**	**9**	**30**	**42**
Locality 6	E. B. 33 ...	...	87	88	456	233	223	...	...	...	...	154	103	117	101	1	...	...	...
	34 ...	...	84	88	385	184	201	...	...	...	...	132	94	86	62	1	...	...	...
	35 ...	...	130	130	524	275	249	...	...	...	...	178	121	154	106	1	1	...	...
	Total ...	...	**301**	**306**	**1,365**	**692**	**673**	...	...	...	...	**464**	**318**	**357**	**269**	**3**	**1**	...	...
Locality 7	E. B. 36 ...	...	24	29	218	162	56	1	...	...	...	104	126	121	14	2	...	...	...
	37 ...	...	130	132	589	292	297	2	2	...	...	198	139	159	116	1	...	...	...
	38 ...	...	54	65	228	123	105	...	...	...	...	36	44	84	47	...	...	1	...
	39 ...	...	66	75	311	160	151	...	...	...	...	104	66	80	53	2	...	1	...
	Total ...	...	**274**	**301**	**1,346**	**737**	**609**	3	2	...	...	**442**	**375**	**444**	**230**	**5**	...	**2**	...
Locality 8	E. B. 40 ...	...	121	121	510	243	267	1	6	...	...	138	72	155	132	1	...	...	
	41 ...	...	130	130	556	295	261	50	47	...	...	127	72	165	109	7	...	11	16
	42 ...	...	103	117	501	247	254	...	...	...	...	183	118	129	105	4	...	1	1
	43 ...	...	66	75	336	174	162	6	9	...	...	124	72	98	42	...	...	...	...
	44 ...	...	59	61	299	154	145	...	...	...	...	126	89	78	56	1	...	1	...
	45 ...	...	80	81	411	211	200	...	...	...	...	142	110	108	85	5	1	...	...
	46-A ...	...	37	44	195	96	99	...	...	...	...	55	19	62	64	...	...	...	3
	Total ...	...	**596**	**629**	**2,808**	**1,420**	**1,388**	**57**	**62**	...	...	**895**	**552**	**795**	**593**	**18**	**1**	**13**	**20**
Locality 9	E. B. 46-B ...	...	43	43	198	107	91	...	...	...	...	84	32	80	46	...	...	...	...
	47 ...	...	92	92	410	198	212	...	...	...	...	162	125	120	105	2	...	1	2

Location Code Number	Name of Town	A-III M	A-III F	A-IV M	A-IV F	A-V M	A-V F	A-VI M	A-VI F	A-VII M	A-VII F	A-VIII M	A-VIII F	A-IX M	A-IX F	B-X Non-workers M	B-X Non-workers F
1	2	21	22	23	24	25	26	27	28	29	30	31	32	33	34	35	36
93	Sivakasi (M)—(*contd.*)																
	Locality 3																
	E. B. 20 ...	11	...	1	33	98	127	5	2	29	2	57	...	34	1	150	246
	21 ...	...	...	5	41	106	98	2	1	11	...	3	...	10	3	114	129
	Total ...	**21**	...	**16**	**175**	**470**	**546**	**19**	**7**	**75**	**7**	**115**	**1**	**104**	**13**	**507**	**713**
	Locality 4																
	E. B. 22 ...	...	...	...	50	36	25	13	...	10	6	3	1	15	4	57	67
	23 ...	1	...	2	74	92	45	27	2	12	...	5	1	28	7	108	106
	24 ...	2	3	6	99	82	28	22	2	22	1	5	...	23	6	124	151
	25 ...	...	...	1	98	87	40	15	3	25	5	4	...	25	4	108	88
	26 ...	...	...	...	65	42	9	6	1	19	...	2	...	21	4	64	52
	Total ...	**3**	**3**	**9**	**386**	**339**	**147**	**83**	**8**	**88**	**12**	**19**	**2**	**112**	**25**	**461**	**464**
	Locality 5																
	E. B. 27 ...	3	...	4	62	50	16	2	...	22	1	3	...	5	4	84	77
	28 ...	2	2	7	114	96	50	25	2	23	...	22	...	30	6	119	145
	29 ...	...	1	4	74	81	40	12	3	24	...	5	...	33	7	94	121
	30 ...	5	...	8	6	84	64	6	...	29	2	13	...	32	3	92	121
	31 ...	7	...	...	10	42	7	4	4	2	13	1	...	60	52	85	98
	32 ...	1	...	...	6	123	118	11	1	9	...	1	...	62	64	114	120
	Total ...	**18**	**3**	**23**	**332**	**476**	**315**	**60**	**10**	**109**	**16**	**45**	...	**222**	**136**	**588**	**682**
	Locality 6																
	E. B. 33 ...	...	...	...	93	57	7	4	...	40	1	5	...	10	...	116	122
	34 ...	...	...	...	52	48	7	9	1	15	1	3	...	10	1	98	139
	35 ...	...	...	1	86	91	14	6	...	34	2	2	...	19	3	121	143
	Total ...	...	...	1	231	196	28	19	1	89	4	10	...	39	4	335	404
	Locality 7																
	E. B. 36 ...	...	...	1	8	25	4	...	...	5	...	2	...	86	2	41	42
	37 ...	...	...	1	88	72	16	4	1	46	6	5	...	30	5	133	181
	38 ...	...	...	6	23	26	17	1	1	5	1	3	...	42	5	39	58
	39 ...	...	...	...	35	34	5	2	...	11	2	8	...	22	11	80	98
	Total ...	...	...	**8**	**154**	**157**	**42**	**7**	**2**	**67**	**9**	**18**	...	**180**	**23**	**293**	**379**
	Locality 8																
	E. B. 40 ...	...	...	38	76	77	43	4	...	11	...	2	...	22	13	88	135
	41 ...	4	...	10	51	91	36	6	...	12	2	14	...	10	4	130	152
	42 ...	...	...	10	73	64	23	2	...	37	...	5	...	6	8	118	149
	43 ...	1	...	3	33	53	9	3	...	17	...	2	...	19	...	76	120
	44 ...	...	...	1	48	48	5	2	...	19	1	2	...	4	2	76	89
	45 ...	1	...	13	70	41	5	6	...	31	1	...	...	11	8	103	115
	46-A ...	1	...	12	41	26	13	1	2	14	3	4	...	4	2	34	35
	Total ...	**7**	...	**87**	**392**	**400**	**134**	**24**	**2**	**141**	**7**	**29**	...	**76**	**37**	**625**	**795**
	Locality 9																
	E. B. 46-B ...	...	...	3	34	18	3	5	...	13	...	3	...	38	9	27	45
	47 ...	1	1	19	90	48	6	3	...	30	1	...	...	16	5	78	107

TOWN

SATTUR

DIRECTORY

TALUK—(contd.)

Location Code Number	Name of Town	Area in Sq. Miles	Occupied Residential Houses: No. of Houses	Occupied Residential Houses: No. of Households	Total No. of Persons Enumerated: Total	Total No. of Persons Enumerated: Males	Total No. of Persons Enumerated: Females	Scheduled Castes: M	Scheduled Castes: F	Scheduled Tribes: M	Scheduled Tribes: F	Literate and Educated Persons: M	Literate and Educated Persons: F	Total Workers (A-I to A-IX): M	Total Workers (A-I to A-IX): F	A-I: M	A-I: F	A-II: M	A-II: F
1	2	3	4	5	6	7	8	9	10	11	12	13	14	15	16	17	18	19	20
93	Sivakasi (M)—(*contd.*)																		
	Locality 9 E. B. 48 ...	...	83	98	445	230	215	...	...	...	...	171	115	127	96	2	...	1	1
	49-A ...	...	22	25	114	60	54	...	...	...	...	45	16	41	19	...	...	...	...
	Total ...	...	240	258	1,167	595	572		...	...	...	462	288	368	266	4	...	2	3
	Locality 10 E. B 49-B ...	...	77	77	265	132	133	..	...	...	...	88	79	65	26	1	...	...	..
	50 ...	...	148	152	665	311	354	..	...	...	...	215	156	164	140	3	...	...	...
	51 ...	...	111	123	542	263	279	...	...	...	...	186	150	150	92	2	2	...	...
	52 ...	...	98	105	471	251	220	65	61	...	...	144	63	147	125	2	...	3	6
	53 ...	..	104	115	485	237	248	218	212	...	...	104	32	144	160	4	2	1	...
	54 ...	...	80	91	430	208	222	...	...	...	...	148	107	108	89	...	...	...	...
	55 ...	...	37	37	173	83	90	...	...	...	...	59	55	50	35	6	1	1	...
	Total ...	...	655	700	3,031	1,485	1,546	283	273	...	...	944	642	828	667	18	5	5	6
	Locality 11 E. B. 56 ...	...	107	109	424	197	227	...	...	...	...	141	100	118	121	...	...	...	...
	57 ...	...	140	144	655	333	322	3	2	...	...	242	150	217	220	...	...	...	
	58 ...	...	135	135	594	288	306	..	...	...	...	212	122	177	200	2	1	2	3
	59 ...	...	78	86	361	190	171	...	...	...	...	138	66	110	106	1	..	3	4
	60 ...	...	56	69	304	144	160	..	...	...	...	99	65	84	82	...	...	...	...
	Total ...	...	516	543	2,338	1,152	1,186	3	2	...	...	832	503	706	729	3	1	5	7
	Locality 12 E. B. 61 ...	...	84	85	353	177	176	...	...	...	...	125	59	119	114	...	...	...	...
	62 ...	...	104	109	450	206	244	...	...	...	...	123	58	135	136	1	...	...	...
	63 ...	...	92	140	580	275	305	6	8	...	...	185	75	172	195	...	...	3	10
	64 ...	...	107	115	527	256	271	...	...	...	...	189	100	183	196	3	1	3	6
	Total ...	...	387	449	1,910	914	996	6	8	...	...	622	292	609	641	4	1	6	16
	Town Total ...	2·09	5,870	7,093	30,690	15,442	15,248	1,106	1,094	27	19	9,510	5,131	9,255	7,263	118	30	180	195
156	Sattur (M) ... P. M H. L. D. Hos. Mp. Rly, R. Pt. Tel. S. Pw. Tk. Ei. Ea, E. Vh. Cs. B.																		
	Locality 1 E. B. 399 ...	...	93	95	405	199	206	...	...	...	...	149	103	110	61	3	1	2	9
	400 ...	...	76	76	340	176	164	...	...	...	...	143	85	87	16	3	—	1	...
	401 —	—	141	141	531	261	270	16	14	...	...	154	51	178	104	1	—	4	11
	402 ...	...	67	93	400	212	188	—	—	—	...	159	80	98	58	...	—	...	8
	Total ...	...	377	405	1,676	848	828	16	14	...	—	605	319	473	239	7	1	7	28
	Locality 2 E. B. 403 ...	...	70	70	316	169	147	—	—	...	—	127	69	82	52	1	1	2	—
	404 ...	...	111	111	443	221	222	...	...	—	—	159	96	113	58	1	—	1	...
	405 —	...	103	103	449	235	214	—	...	...	—	197	118	125	23	9	1	—	1
	Total ...	...	284	284	1,208	625	583	—	—	—	—	483	283	320	133	11	2	3	1

TOWN DIRECTORY

SATTUR TALUK—(contd.)

Location Code Number	Name of Town	A-III M	A-III F	A-IV M	A-IV F	A-V M	A-V F	A-VI M	A-VI F	A-VII M	A-VII F	A-VIII M	A-VIII F	A-IX M	A-IX F	B-X Non-workers M	B-X Non-workers F
1	2	21	22	23	24	25	26	27	28	29	30	31	32	33	34	35	36
93	Sivakasi (M)—(*concld.*)																
	Locality 9 E. B. 48 ...	...	...	...	74	60	13	9	...	41	2	6	...	8	6	103	119
	49-A ...	...	...	3	19	15	...	...	...	7	...	2	...	14	...	19	35
	Total ...	1	1	25	217	141	22	17	...	91	3	11	...	76	20	227	306
	Locality 10 E. B. 49-B ...	...	...	2	24	37	1	...	...	7	...	1	...	17	1	67	107
	50 ...	...	...	1	134	83	...	10	...	35	2	6	...	21	4	147	214
	51 ...	1	...	1	79	78	8	4	...	46	1	2	...	16	2	113	187
	52 ...	...	...	5	73	83	44	18	2	1	...	4	...	15	...	104	95
	53 ...	23	47	9	36	61	70	3	...	7	2	10	...	26	3	93	88
	54 ...	...	1	13	77	61	5	3	...	20	1	3	...	8	5	100	133
	55 ...	...	...	6	28	25	3	1	...	4	1	...	...	7	2	33	55
	Total ...	24	48	37	451	433	131	39	2	136	7	26	...	110	17	657	879
	Locality 11 E. B. 56 ...	...	5	10	98	53	11	6	...	36	5	1	...	12	2	79	106
	57 ...	2	3	41	186	96	25	14	...	43	5	3	...	18	1	116	102
	58 ...	...	5	19	153	88	28	15	1	33	7	6	...	12	2	111	106
	59 ...	...	...	1	79	66	19	9	...	19	...	4	...	7	4	80	65
	60 ...	...	1	1	70	34	10	2	...	36	1	...	...	11	...	60	78
	Total ...	2	14	72	586	337	93	46	1	167	18	14	...	60	9	446	457
	Locality 12 E. B. 61 ...	2	1	4	102	55	1	5	1	26	2	10	...	17	7	58	62
	62 ...	...	...	1	113	73	23	16	...	20	...	5	...	19	...	71	108
	63 ...	1	...	6	149	112	29	3	1	23	3	5	...	19	3	103	110
	64 ...	1	...	28	166	84	20	9	...	21	2	9	...	25	1	73	75
	Total ...	4	1	39	530	324	73	33	2	90	7	29	...	80	11	305	355
	Town Total ...	96	71	389	4,292	4,564	2,039	438	54	1,320	104	477	3	1,673	475	6,187	7,985
156	Sattur (M)—(*contd.*)																
	Locality 1 E. B. 399 ...	2	...	3	30	27	10	4	...	27	...	6	...	36	11	89	145
	400 ...	1	...	...	5	20	5	4	...	2	1	4	...	42	5	89	148
	401 ...	3	...	4	10	62	60	12	1	32	5	19	...	41	17	83	166
	402 ...	...	...	1	19	25	13	6	...	16	...	5	...	45	18	114	130
	Total ...	6	...	8	64	134	88	26	1	87	6	34	...	164	51	375	589
	Locality 2 E. B. 403 ...	3	...	1	34	27	3	...	1	12	2	10	...	26	11	87	95
	404 ...	...	...	...	8	39	43	3	...	16	...	9	...	44	7	108	164
	405 ...	4	...	1	10	39	8	3	...	7	1	11	...	51	2	110	191
	Total ...	7	...	2	52	105	54	6	1	35	3	30	...	121	20	305	450

TOWN

SATTUR

DIRECTORY

TALUK—(contd.)

Location Code Number	Name of Town	Area in Sq. Miles	Occupied Residential Houses: No. of Houses	Occupied Residential Houses: No. of Households	Total No. of Persons Enumerated: Total	Total No. of Persons Enumerated: Males	Total No. of Persons Enumerated: Females	Scheduled Castes: M	Scheduled Castes: F	Scheduled Tribes: M	Scheduled Tribes: F	Literate and Educated Persons: M	Literate and Educated Persons: F	Total Workers (A-I to A-IX): M	Total Workers (A-I to A-IX): F	A-I: M	A-I: F	A-II: M	A-II: F
1	2	3	4	5	6	7	8	9	10	11	12	13	14	15	16	17	18	19	20
156	Sattur (M)—(*contd.*)																		
	Locality 3 E. B. 406	...	72	72	338	161	177	...	...	...	...	134	128	73	26	1	—	—	—
	407	...	73	73	269	136	133	...	...	...	...	109	80	77	23	3	2	...	...
	408	...	59	59	231	112	119	...	...	...	...	91	58	72	57	2	3	—	—
	Total ...	...	**204**	**204**	**838**	**409**	**429**	...	...	...	...	**334**	**266**	**222**	**105**	**6**	**5**	—	—
	Locality 4 E. B. 409	—	65	65	270	136	134	...	...	...	...	112	89	63	8	...	...	...	...
	410	...	128	128	517	258	259	...	...	...	...	198	139	152	37	2	—	—	1
	411	...	89	89	355	171	184	...	...	...	...	127	52	90	86	4	1	1	5
	412	...	247	247	1,032	542	490	...	...	...	...	382	198	287	189	...	...	1	1
	413	...	47	47	217	85	132	...	...	...	...	65	67	44	35	1	...	1	...
	Total ...	...	**576**	**576**	**2,391**	**1,192**	**1,199**	...	...	...	...	**884**	**545**	**636**	**355**	**7**	**1**	**3**	**7**
	Locality 5 E. B. 414	..	99	99	355	175	180	...	...	...	...	133	51	55	72	1	2	...	...
	415	...	77	81	330	166	164	...	...	...	...	112	39	99	52	...	...	...	...
	416	...	94	94	368	180	188	...	...	...	...	116	60	111	104	14	14	...	1
	417	...	104	104	425	213	212	...	...	...	...	142	65	118	94	2	...	...	...
	418	...	112	112	454	248	206	3	3	...	...	190	95	132	77	...	...	...	...
	Total ...	...	**486**	**490**	**1,932**	**982**	**950**	**3**	**3**	...	...	**693**	**311**	**555**	**399**	**17**	**16**	...	**1**
	Locality 6 E. B. 419	...	77	77	287	151	136	...	...	...	...	117	80	84	38	1	...	...	...
	420	...	67	67	254	123	131	...	...	...	...	93	64	75	48	5	...	1	...
	421	...	51	51	270	160	110	...	...	...	...	122	69	107	29	3	...	8	1
	422	...	63	63	297	152	145	2	...	...	...	128	83	73	46	...	...	...	...
	423	...	113	113	456	237	219	...	...	...	...	169	68	121	96	1	1	...	1
	Total ...	...	**371**	**371**	**1,564**	**823**	**741**	**2**	...	...	...	**629**	**364**	**460**	**257**	**10**	**1**	**9**	**2**
	Locality 7 E. B. 424	...	69	69	259	124	135	4	6	...	...	84	38	86	74	...	...	...	...
	425	...	97	100	387	186	201	...	...	...	...	121	32	124	104	1	2	3	18
	426	...	69	69	243	123	120	...	...	...	...	84	39	84	69	...	...	...	...
	427	...	98	98	374	170	204	...	...	...	...	132	87	92	109	...	...	2	11
	428 — —	—	44	45	254	169	85	47	1	...	...	145	40	48	23	...	...	...	...
	429	...	79	79	535	356	179	53	18	...	...	304	77	96	47	...	...	2	3
	Total ...	—	**456**	**460**	**2,052**	**1,128**	**924**	**104**	**25**	...	...	**870**	**313**	**530**	**426**	**1**	2	**7**	**32**
	Locality 8 E. B. 430 & 431... ...	—	88	89	381	222	159	...	...	...	...	170	72	133	33	...	...	...	...
	9 432	...	23	23	166	58	108	10	7	...	...	35	78	36	21	...	...	1	...
	433	...	84	84	331	176	155	1	1	...	...	99	66	91	59	...	...	...	...
	434	...	73	73	333	172	161	—	...	...	...	117	69	87	69	1	—	...	1
	Total ...	—	**180**	**180**	**830**	**406**	**424**	**11**	**8**	...	...	**251**	**213**	**214**	**149**	**1**	...	**1**	**1**

TOWN

SATTUR

DIRECTORY

TALUK—(contd.)

Location Code Number	Name of Town	A-III M	A-III F	A-IV M	A-IV F	A-V M	A-V F	A-VI M	A-VI F	A-VII M	A-VII F	A-VIII M	A-VIII F	A-IX M	A-IX F	B-X Non-workers M	B-X Non-workers F
1	2	21	22	23	24	25	26	27	28	29	30	31	32	33	34	35	36
156	Sattur (M)—(*contd.*)																
	Locality 3 E. B. 406 ...	5	1	1	21	12	1	1	...	9	...	7	...	37	3	83	151
	407 ...	1	...	...	8	27	11	4	...	11	...	7	...	24	2	59	110
	408 ...	1	...	4	36	27	15	1	...	15	2	6	...	16	1	40	62
	Total ...	7	1	5	65	66	27	6	...	35	2	20	...	77	6	187	323
	Locality 4 E. B. 409 ...	4	...	...	3	6	...	2	...	14	...	4	...	33	5	73	126
	410 ...	4	...	1	...	29	17	23	5	16	...	10	...	67	14	106	222
	411 ...	...	2	2	53	42	22	8	1	8	2	2	...	23	...	81	98
	412 ...	9	1	12	147	105	26	22	2	39	...	25	...	74	12	255	301
	413 ...	3	...	...	8	10	2	3	...	5	...	2	...	19	25	41	97
	Total ...	20	3	15	211	192	67	58	8	82	2	43	...	216	56	556	844
	Locality 5 E. B. 414 ...	7	...	2	51	34	11	9	...	12	1	5	...	25	7	80	108
	415 ...	4	...	6	18	35	31	12	...	9	...	15	1	18	2	67	112
	416 ...	3	...	3	55	48	29	13	...	8	1	7	...	15	4	69	84
	417 ...	11	...	5	69	27	...	10	...	23	3	18	...	22	22	95	118
	418 ...	12	1	3	53	29	9	7	...	17	2	19	...	45	12	116	129
	Total ...	37	1	19	246	173	80	51	...	69	7	64	1	125	47	427	551
	Locality 6 E. B. 419 ...	4	...	...	31	14	4	3	...	19	3	3	...	40	...	67	98
	420 ...	...	...	...	45	17	1	3	...	10	...	13	...	26	2	48	83
	421 ...	...	...	...	17	27	...	7	...	29	1	7	...	25	10	53	81
	422 ...	1	...	1	36	9	9	...	...	28	...	7	...	27	1	79	99
	423 ...	2	...	2	50	30	35	4	...	20	...	18	...	44	9	116	123
	Total ...	7	...	3	179	97	49	17	...	106	4	48	...	163	22	363	484
	Locality 7 E. B. 424 ...	3	...	14	44	22	22	...	...	16	2	18	...	13	6	38	61
	425 ...	1	...	9	30	29	43	2	...	17	1	35	...	27	10	62	97
	426 ...	1	...	18	41	20	24	1	...	18	1	20	...	6	3	39	51
	427 ...	1	...	3	63	25	23	2	2	21	...	17	...	21	10	78	95
	428 ...	5	...	...	17	16	4	1	...	9	...	11	...	6	2	121	62
	429 ...	2	...	7	29	24	12	...	...	18	...	17	...	26	3	260	132
	Total ...	13	...	51	224	136	128	6	2	99	4	118	...	99	34	598	498
	Locality 8 E. B. 430 & 431 ...	...	...	...	20	20	3	...	...	38	...	9	1	66	9	89	126
	9 432 ...	1	...	...	...	8	5	1	...	4	1	...	...	21	15	22	87
	433 ...	3	...	1	7	14	3	4	1	2	3	4	...	63	45	85	96
	434 ...	1	...	4	18	20	21	3	1	13	4	7	...	38	24	85	92
	Total ...	5	...	5	25	42	29	8	2	19	8	11	...	122	84	192	275

Location Code Number	Name of Town	Area in Sq. Miles	Occupied Residential Houses: No. of Houses	Occupied Residential Houses: No. of Households	Total No. of Persons Enumerated: Total	Total No. of Persons Enumerated: Males	Total No. of Persons Enumerated: Females	Scheduled Castes: M	Scheduled Castes: F	Scheduled Tribes: M	Scheduled Tribes: F	Literate and Educated Persons: M	Literate and Educated Persons: F	Total Workers (A-I to A-IX): M	Total Workers (A-I to A-IX): F	A-I: M	A-I: F	A-II: M	A-II: F
1	2	3	4	5	6	7	8	9	10	11	12	13	14	15	16	17	18	19	20
156	Sattur (M)—(*contd.*)																		
	Locality 10 E. B. 435	...	47	47	213	111	102	...	...	...	...	95	65	59	27	...	...	...	...
	436	...	28	28	156	80	76	...	...	...	...	67	51	45	27	1	...	...	...
	437	...	35	35	186	99	87	...	...	...	...	82	55	44	14	...	...	...	...
	Total ...	...	110	110	555	290	265	...	...	...	...	244	171	148	68	1	...	...	...
	Locality 11 E. B. 438	...	72	72	302	157	145	...	...	...	...	128	83	71	39	2	...	...	...
	439	...	73	73	325	172	153	...	...	...	...	109	65	79	40	...	...	...	...
	440	...	93	93	423	198	225	...	...	...	...	122	83	106	61	...	...	...	...
	Total ...	...	238	238	1,050	527	523	...	...	...	...	359	231	256	140	2	...	...	...
	Locality 12 E. B. 441	...	55	55	217	108	109	9	8	28	34	57	22	63	57	...	...	...	...
	442	...	74	74	311	143	168	43	55	20	23	82	30	83	69	...	...	1	...
	443	...	84	84	337	155	182	...	...	...	...	99	44	108	100	...	...	...	3
	444	...	66	67	264	131	133	...	...	...	...	100	60	73	41	...	...	...	...
	445	...	38	39	153	71	82	...	...	...	...	41	21	47	23	1	...	...	...
	Total ...	...	317	319	1,282	608	674	52	63	48	57	379	177	374	290	1	...	1	3
	Town Total ...	3·12	3,637	3,726	15,759	8,060	7,699	188	113	48	57	5,901	3,265	4,321	2,595	64	28	31	75

TOWN

SATTUR

DIRECTORY

TALUK—(concld.)

Location Code Number	Name of Town	A-III		A-IV		A-V		A-VI		A-VII		A-VIII		A-IX		B-X Non-workers	
		M	F	M	F	M	F	M	F	M	F	M	F	M	F	M	F
1	2	21	22	23	24	25	26	27	28	29	30	31	32	33	34	35	36
156	Sattur (M)—(*concld.*)																
	Locality 10 E. B. 435 ...	...	...	2	27	6	...	...	...	32	...	4	...	15	...	52	75
	436 ...	...	...	10	25	7	1	...	...	24	...	2	...	1	1	35	49
	437 ...	...	...	2	0	8	...	...	...	29	...	2	...	3	4	55	73
	Total ...	...	...	14	62	21	1	...	...	85	...	8	...	19	5	142	177
	Locality 11 E. B. 438 ...	1	...	2	25	16	9	1	...	38	1	3	...	8	4	86	106
	439 ...	...	...	...	33	19	...	...	...	42	2	13	...	5	5	93	113
	440 ...	...	...	...	56	37	1	2	...	46	2	9	...	12	2	92	164
	Total ...	1	...	2	114	72	10	3	...	126	5	25	...	25	11	271	383
	Locality 12 E. B. 441 ...	3	2	8	40	13	...	3	...	6	1	8	...	22	14	45	52
	442 ...	...	...	1	22	14	19	1	...	12	2	12	...	42	26	60	99
	443 ...	2	1	14	66	23	26	2	...	44	3	10	...	13	1	47	82
	444 ...	...	...	16	40	5	...	2	...	33	...	8	...	9	1	58	92
	445 ...	...	...	...	5	16	13	...	1	8	...	6	...	16	4	24	59
	Total ...	5	3	39	173	71	58	8	1	103	6	44	...	102	46	234	384
	Town Total ...	108	8	163	1,435	1,129	594	189	15	884	47	454	2	1,299	391	3,739	5,104

9. SRIVILLIPUTTUR TALUK

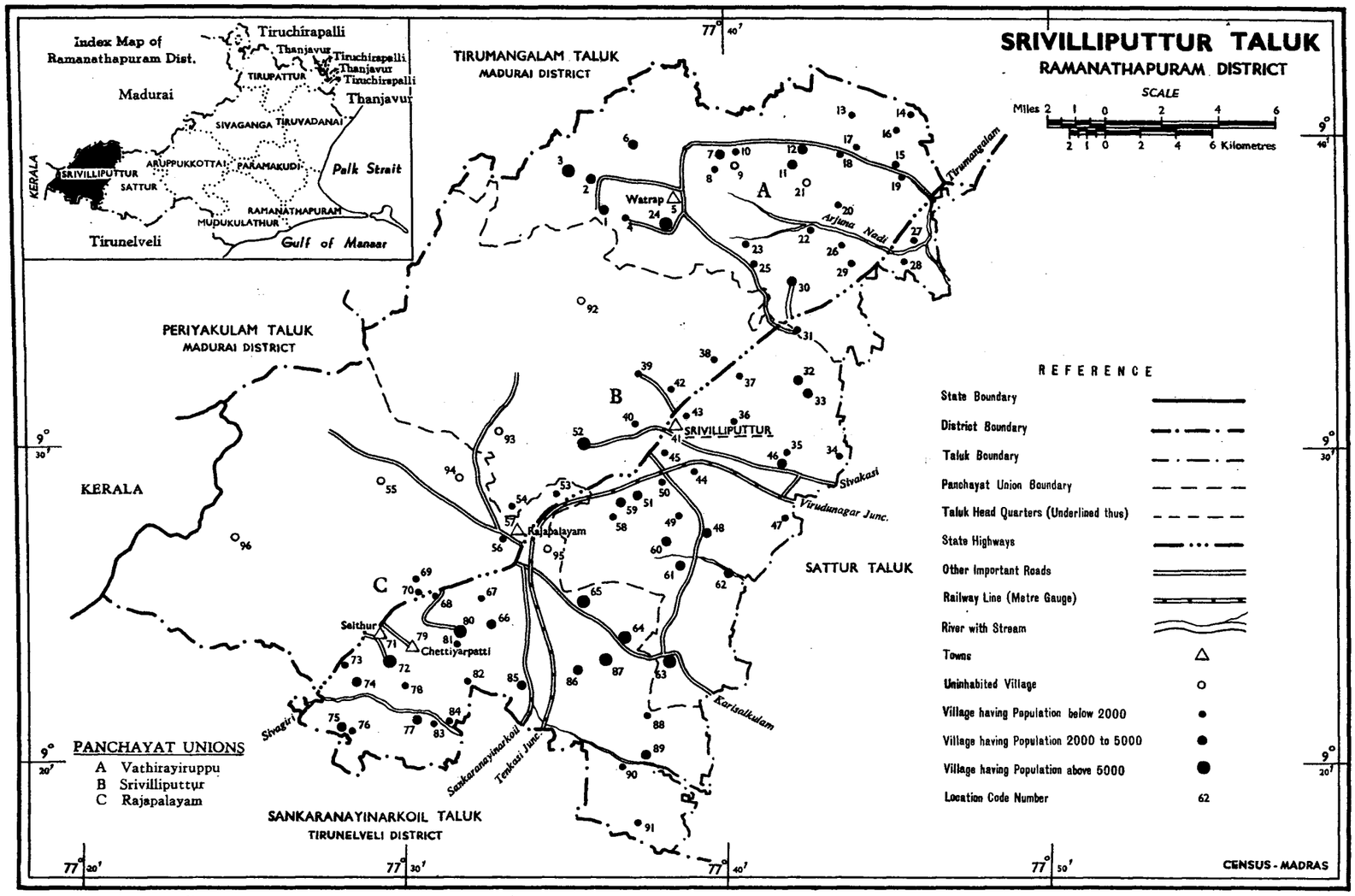

Reg. No. 95 — E '65 (Saka Era 1887) Copies - 1100

Reproduced from Indentor's Original

Helio, P. Z. P., C. S. O., Madras.

ALPHABETICAL LIST OF VILLAGES

9. SRIVILLIPUTTUR TALUK

Sl. No.	Name of village	Location Code Number
1	Achangulam (P)	36
2	Achenthavilthan (P)	62
3	Akkanapuram (P)	18
4	Ammapatti (P)	28
5	Arasiarpatti (P)	59
6	Arjunapuram (V)	4
7	Aruputhur (P)	83
8	Athikulam Sengulam (V)	44
9	Ayankollankondan (P)	80
10	Ayannachiarkoil (P)	48
11	Ayannathampatti (P)	29
12	Ayardharnam (P)	13
13	Ayyankulam (V)	9
14	Chettiarpatti (P)	79
15	Chettikulam (V)	54
16	Chosekanathanputtur (P)	75
17	Deivendri (V)	50
18	Elandaikulam (P)	12
19	Elandiraikondan (P)	82
20	Ganapathisundaranachiarpuram (P)	67
21	Gopalapuram (P)	88
22	Govindanallur (V)	14
23	Inam Nachiarkoil (P)	49
24	Kadaneri (P)	20
25	Karisalkulam (V)	16
26	Karisalkulam (P)	19
27	Keelarajakularaman (P)	63
28	Khanasapuram (P)	1
29	Kodikulam (P)	3
30	Korukkampatti (P)	91
31	Kothangulam (P)	58
32	Kothangulam (R.F.)	95
33	Kottaipatti (P)	40
34	Kottaiyur (P)	11
35	Kunnur (P)	30
36	Kurukalkulam (V)	42
37	Maharajapuram (P)	7
38	Malli (P)	46
39	Mallipudur (P)	47
40	Mamsapuram (P)	52
41	Marikkalamkathan (V)	21
42	Mathur (P)	8
43	Meenakshipuram (P)	84
44	Melapattam Karisalkulam	53
45	Melarajakularaman (P)	64
46	Melur Duraisamipuram (P)	76
47	Moovaraivendran (P)	26
48	Muhavur (P)	72
49	Mullikulam (P)	35
50	Nallamanaickenpatti (P)	86
51	Nallamangalam	78
52	Nathampatti (P)	87
53	North Devadanam (P)	73
54	North Srivilliputtur (V)	43
55	Padikasuvaithanpatti (P)	51
56	Pattaikulam Sallipatti (P)	32
57	Pillayarkulam (P)	60
58	Pillayarnatham (P)	38
59	Poovani (P)	37
60	Pudupatti (P)	24
61	Puthur (P)	77
62	Rajapalayam (M)	57
63	Ramachandrapuram (P)	61
64	Ramasamiapuram (P)	2
65	Rengappanaickenpatti (P)	25
66	Samsikapuram (P)	65
67	Seithur (P)	71
68	Seithur (R.F.)	96
69	Sethunarayanapuram (P)	6
70	Sholapuram (P)	85
71	Solaiseri (P)	70
72	South Devadanam (P)	74
73	Srivilliputtur (M)	41
74	Srivilliputtur (Athikulampatti) (V)	45
75	Srivilliputtur (R.F.)	92
76	Sundaranachiarpuram (P)	68

Sl. No.	Name of village		Location Code Number	Sl. No.	Name of village		Location Code Number
77	Sundarapandiam (P)	...	23	87	Vadugapatti (P)	...	27
78	Sundararajapuram (P)	...	69	88	Valaikulam (R.F.)	...	93
79	Thadanganinanagaseri (P)	...	34	89	Valaikulam (Sappaniparambu) (R.F.)	...	94
80	Thambipatti (P)	...	10	90	Valayankulam (P)	...	17
81	Thengarai (P)	...	90	91	Valayapatti (P)	...	31
82	Therkuvilanganallur (P)	...	66	92	Vellaipottal (P)	...	15
83	Thiruchalur (V)	...	55	93	Venkateswarapuram (V)	...	39
84	Thulukkapatti (P)	...	22	94	Villuppanur (P)	...	33
85	Vadagarai (P)	...	89	95	Watrap (P)	...	5
86	Vadakku Venganallur (V)	...	56	96	Zamin Kollankondan (P)	...	81

PANCHAYAT UNION

Sl. No.	L. C. No.	Name of Panchayat	Date of formation	Location Code/Units of 1961 Census constituting the Panchayat formed after 31-3-1960	Persons	Males	Females
1	2	3	4	5	6	7	8
		WATRAP (VATHIRAYIRUPPU) PANCHAYAT UNION					
		City Panchayat					
1	5	Watrap (Vathirayiruppu)	...	...	11,383	5,610	5,773
		Village Panchayats					
1	29	Ayannathampatti	...	...	1,905	935	970
2	13	Ayardharnam	...	...	1,193	574	619
3	12	Elandaikulam	...	...	2,189	1,287	1,202
4	30	Kunnur	...	...	2,325	1,154	1,171
5	11	Kottaiyur	...	...	3,631	1,832	1,799
6	26	Moovaraivendran	...	...	1,884	902	982
7	15	Vellapottal	...	...	1,007	475	532
8	17	Valayankulam	...	...	475	246	229
9	22	Thulukkapatti	...	...	877	447	430
10	25	Rengappanaickenpatti	...	...	1,045	532	513
11	19	Karisalkulam	...	...	1,195	566	629
12	20	Kadaneri	...	...	233	118	115
13	28	Ammapatti	...	...	1,174	601	573
14	27	Valugapatti	...	...	1,047	499	548
15	21	Khanasapuram	...	...	901	445	456
16	8	Kodikulam	...	...	3,414	1,688	1,726
17	7	Maharajapuram	...	...	8,254	4,146	4,108
18	8	Maihur	...	...	4,153	2,069	2,084
19	24	Pudupatti	...	...	1,191	595	596
19	16	Karisalkulam (N. P.)	...	...	7,703	3,751	3,952

PANCHAYAT UNION

Sl. No.	L. C. No.	Name of Panchayat	Date of formation	Location Code/Units of 1961 Census constituting the Panchayat formed after 31-3-1960	Persons	Males	Females
1	2	3	4	5	6	7	8
		WATRAP (VATHIRAYIRUPPU) PANCHAYAT UNION—(*concld.*)					
20	2	Ramasamiapuram	...	...	2,987	1,470	1,517
21	6	Sethunarayanapuram	...	...	2,186	1,076	1,110
22	28	Sundarapandiam	...	...	11,481	5,671	5,810
23	10	Thambipatti	...	...	1,775	904	871
24	31	Valayapatti	...	...	725	345	380
25	14	Govindanallur	...	...	389	186	203
26	4	Arjunapuram	...	31—12—59 Arjunapuram H/O Watrap	373	189	184
27	18	Akkanapuram	...	...	519	262	257
				Total	77,914	38,515	39,399

RAJAPALAYAM PANCHAYAT UNION

City Panchayats

1	71	Seithur	...	...	11,685	5,716	5,969
2	79	Chettiarpatti	...	...	8,718	4,417	4,301

Village Panchayats

1	53	Melapattam Karisalkulam	...	... 53 Melapattam Karisalkulam 56 Vadakku Venganallur	657	333	324
2	65	Samsigapuram	...	...	21	10	11
3	80	Ayankollangondan	...	...	5,210	2,511	2,699
4	66	Therkuvilanganallur	...	...	5,013	2,469	2,544
5	81	Zamin Kollankondan	...	...	3,579	1,785	1,794
6	68	Sundaranachiarpuram	...	...	1,284	658	626
7	67	Ganapathisundaranachiarpuram	...	1—6—60 Part of Zamin Kollankondan Rev. village comprising of Ganapathisundaranachiapuram	1,272	618	659

PANCHAYAT UNION

S. No.	L. C. No.	Name of Panchayat	Date of formation	Location Code/Units of 1961 Census constituting the Panchayat formed after 31-3-1960	Persons	Males	Females
1	2	3	4	5	6	7	8
		RAJAPALAYAM PANCHAYAT UNION—(*concld.*)					
8	70	Solaiseri	...	...	667	331	336
9	73	North Devadanam	...	...	1,657	826	831
10	74	South Devadanam	...	...	1,807	911	896
11	72	Muhavur	...	...	2,056	1,024	1,032
12	85	Sholapuram	...	...	6,945	3,440	3,505
13	82	Elandiraikondan	...	...	3,155	1,612	1,543
14	86	Nallamanaickenpatti	...	...	1,958	940	1,018
15	77	Puthur	...	...	2,250	1,114	1,136
16	83	Aruputhur	...	...	2,268	1,113	1,155
17	84	Meenakshipuram	...	...	1,004	490	514
18	78	Nallamangalam	...	...	1,735	874	861
19	69	Sundarajapuram	...	...	1,966	961	1,005
20	90	Thengarai	...	...	2,187	1,074	1,113
21	75	Chosekanathanputtur	...	...	699	340	359
22	89	Vadagarai	...	...	3,930	1,918	2,012
23	91	Korukkampatti	...	...	2,208	1,103	1,105
24	88	Gopalapuram	...	...	888	454	434
25	64	Melarajakularaman	...	...	1,349	665	684
26	87	Nathampatti	...	...	5,090	2,554	2,536
27	76	Melur Duraisamipuram	...	...	9,381	4,578	4,803
				Total	91,986	45,517	46,469

PANCHAYAT UNION

Sl. No.	L. C. No.	Name of Panchayat	Date of formation	Location Code/Units of 1961 Census constituting the Panchayat formed after 31-3-1960	Persons	Males	Females
1	2	3	4	5	6	7	8
		SRIVILLIPUTTUR PANCHAYAT UNION					
		City Panchayat					
1	52	Mamsapuram ...	...	...	12,118	5,894	6,224
		Village Panchayats					
1	44	Athikulam Sengulam ...	...	...	1,633	798	835
2	50	Deivendri ...	1—3—60	50 Deivendri	344	162	182
				45 Srivilliputtur (Athikulampalli)	1,041	506	535
3	62	Achenthavilthan ...	—	...	4,581	2,299	2,282
4	36	Achangulam ...	...	...	1,724	824	900
5	48	Ayannachiarkoil ...	...	...	2,442	1,156	1,286
6	59	Arasiarpatti ...	...	...	2,322	1,142	1,180
7	54	Chettikulam ...	1—3—60	Avarampatti, Cthapatti	290	137	153
8	49	Nachiarkoil ...	1—2—50	Nachiarkoil H/O Karisalkulam, Thailakulam, Marchalpattf	871	413	458
9	63	Kilarajakularaman ...	...	...	5,711	2,807	2,904
10	40	Kottaipatti ...	...	...	694	326	368
11	58	Kothangulam ...	...	...	1,814	896	918
12	46	Malli ...	...	...	2,111	1,052	1,059
13	34	Thadanganinanagaseri ...	...	...	1,469	738	731
14	35	Mullikulam ...	...	...	876	432	444
15	51	Padikasuvaithanpatti ...	...	...	3,815	1,863	1,952
16	60	Pillayarkulam ...	...	...	3,676	1,782	1,894
17	32	Pattaekulam Sallipatti ...	...	...	2,296	1,148	1,148
18	37	Poovani ...	...	...	1,707	847	860
19	47	Mallipudur ...	...	...	1,612	903	709
20	61	Ramachandrapuram ...	...	...	2,107	1,099	1,008

PANCHAYAT UNION

Sl. No.	L. C. No	Name of Panchayat	Date of formation	Location Code/Units of 1961 Census constituting the Panchayat formed after 31-3-1960	Persons	Males	Females
1	2	3	4	5	6	7	8
		SRIVILLIPUTTUR PACHAYAT UNION—(*concld.*)					
21	39	Tiruvannamalai (Hamlet of Venkateswarpuram)	1—12—59	39 Tiruvannamalai, Melapatti, Aladipatti, Srinivasaperi	763	485	278
				43 North Srivilliputtur H/O 42 Inam Karukkalkulam	320	171	149
				42 Karukalkulam	15	7	8
22	33	Villuppanur ...	...	...	3,012	1,459	1,553
23	38	Pillaiyarnatham ...	...	...	1,847	925	922
				Total	61,211	30,271	30,940

VILLAGE DIRECTORY

SRIVILLIPUTTUR TALUK—(contd.)

Location Code Number	Name of Village/Panchayat			Area in Sq. Miles	Occupied Residential Houses: No. of Houses	Occupied Residential Houses: No. of Households	Total No. of Persons Enumerated: Total	Total No. of Persons Enumerated: Males	Total No. of Persons Enumerated: Females	Scheduled Castes: M	Scheduled Castes: F	Scheduled Tribes: M	Scheduled Tribes: F	Literate and Educated Persons: M	Literate and Educated Persons: F	Total Workers (A-I to A-IX): M	Total Workers (A-I to A-IX): F	A-I: M	A-I: F	A-II: M	A-II: F
1	2			3	4	5	6	7	8	9	10	11	12	13	14	15	16	17	18	19	20
1	Khanasapuram (P)	...	P. R. Pw. Ea. E. Vh. Cs.	...	524	753	3,414	1,688	1,726	436	436	...	...	498	81	1,037	733	508	331	38	46
2	Ramasamipuram (P)	...	P. M. R. Pw. Ei. Ea. E.	9·45	690	707	2,987	1,470	1,517	905	921	...	...	353	76	868	476	343	187	36	8
3	Kodikulam (P)	...	P. M. L. D. Mcw. Mp. R. Pw. Ei. Ea. E. Vh. Cs.	2·14	1,782	1,810	8,254	4,146	4,108	1,150	1,129	...	...	1,129	275	2,480	1,483	1,087	455	297	130
4	Arjunapuram (V)	...	P. R. Pw. Ea.	7·26	98	98	373	189	184	...	...	...	...	23	3	126	103	52	35	52	64
6	Sethunarayanapuram (P)	...	P. L. Mcw. R. Pw. Ei. Ea. E. Cs.	...	485	500	2,185	1,076	1,110	245	265	...	...	304	67	664	533	186	111	337	364
7	Maharajapuram (P)	...	P. M. H. L. Mcw. R. Pw. Ei. Ea. E. Cs.	8·47	956	963	4,153	2,059	2,084	413	397	...	...	577	179	1,236	947	632	392	245	358
8	Mathur (P)	...	P. L. R. Pw.	0·53	275	275	1,191	595	596	160	143	...	...	175	30	354	212	133	11	67	95
9	Ayyankulam (V)	...	...	0·30					UNIN	HABITED											
10	Thambipatti (P)	...	P. L. R. Pw. Cs.	0·65	344	377	1,775	904	871	187	187	...	...	304	45	529	180	263	59	68	37
11	Kottaiyur (P)	...	P. M. D. Rhc. R. Pw. Cs.	5·22	825	895	3,631	1,832	1,799	937	880	...	...	418	80	1,212	843	771	427	48	63
12	Elandaikulam (P)	...	P. H. R. Pw. Cs.	6·19	448	584	2,489	1,227	1,262	341	348	...	...	302	74	730	686	436	433	89	125
13	Ayardharnam (P)	...	P. R Pw. Cs.	3·25	261	275	1,193	574	619	61	55	...	...	158	47	380	375	296	301	16	5
14	Govindanallur (V)	...	P. Pw.	2·23	66	89	389	186	203	48	48	...	...	37	1	129	121	102	63	7	50
15	Vellaipottal (P)	...	P. R. Pw. Cs.	1·81	230	242	1,007	475	532	107	121	...	...	194	21	321	315	174	91	74	211
16	Karisalkulam (V)	...	P. M. Mcw. R. Pw. Cs.	...	50	56	233	118	115	...	...	...	...	49	12	71	55	36	10	17	41
17	Valayankulam (P)	...	P. L. R. Pw. Cs.	...	109	113	475	246	229	93	91	...	...	51	9	152	118	92	50	32	63
18	Akkanapuram (P)	...	R. Pw Cs.	4·80	107	113	519	262	257	52	50	...	...	88	10	166	144	114	68	33	67
19	Karisalkulam (P)	...	...	...	285	306	1,195	566	629	84	91	...	...	265	59	341	326	250	221	21	101
20	Kadaneri (P)	...	P. Pw. Cs.	...	249	261	1,174	601	573	319	294	...	...	156	20	392	374	247	206	36	82
21	Marikkalamkathan (V)	...	...	0·20					UNIN	HABITED											
22	Thulukkapatti (P)	...	P. Pw. Cs.	2·39	173	180	877	447	430	199	160	...	...	131	16	296	165	207	108	21	47
23	Sundarapandiam (P)	...	P. M H. L. Mp. R. Pt. Tel. S. Pw. Ei. Ea. E. Cs.	9·09	2,733	2,822	11,481	5,671	5,810	1,222	1,179	...	...	2,598	639	3,394	2,895	1,032	553	227	163
24	Pudupatti (P)	...	P. M. T. L. D. Mcw. Mp. R. Pt. Pw. Ei. Ea. E. Vh. Cs.	8·88	1,860	1,932	7,703	3,751	3,952	548	557	1	...	1,729	771	2,262	1,801	733	252	136	40
25	Rengappanaickenpatti (P)	...	P. R. Pw. Cs.	1·65	229	242	1,045	532	513	13	13	...	...	305	103	338	252	100	66	65	96
26	Mo varaivendran (P)	...	P. R. Pw. Ea. E. Cs.	4·61	371	400	1,884	902	982	347	377	...	...	191	40	592	574	277	216	220	337
27	Vadugapatti (P)	...	P. R. Pw. Cs.	3·81	212	212	901	445	456	226	219	...	...	151	48	275	236	151	49	41	134
28	Ammapatti (P)	...	P. R. Pw.	1·14	255	268	1,047	499	548	266	294	...	...	164	41	339	250	97	31	154	174
29	Ayannathampatti (P)	...	P. M. R. Pw. Ea. E. Cs.	3·79	394	417	1,905	935	970	298	327	...	...	389	113	589	530	352	288	125	200
30	Kunnur (P)	...	P. D. Hos. Rhc. R. Pw. Ea. E. Vh. Cs.	...	557	581	2,325	1,154	1,171	412	403	...	...	452	120	734	404	368	177	207	202
31	Valayapatti (P)	...	P. R. Pw.	2·77	161	166	725	345	380	1	...	...	...	126	31	217	223	107	105	67	102
32	Pattaikulam Sallipatti (P)	...	P. R. Pw. Ea. E. Cs.	3·71	513	521	2,296	1,148	1,148	419	444	...	...	374	90	758	699	312	240	339	410
33	Villuppanur (P)	...	P. M. H. L. Mcw. R. Pt. Pw. Ea. E. Cs.	8·74	739	739	3,012	1,459	1,553	673	679	...	...	506	139	964	953	529	463	347	441
34	Thadanganinanagaseri (P)	...	P. R. Pw. Ea. E. Vh.	2·70	341	341	1,469	738	731	224	231	...	...	335	72	479	353	152	11	283	334
35	Mullikulam (P)	...	P. R. Pw. Ea. E.	1·16	191	193	876	432	444	143	140	...	...	183	23	276	264	114	111	79	146
36	Achangulam (P)	...	P. R. Pw. Ei. E.	0·46	402	428	1,724	824	900	325	358	...	...	162	42	529	520	231	222	251	280
37	Poovani (P)	...	P. D. R. Pw. Ea. E. Cs.	2·29	387	389	1,707	847	860	323	320	...	...	183	21	570	484	279	216	184	250

VILLAGE DIRECTORY

SRIVILLIPUTTUR TALUK—(contd.)

Location Code Number	Name of Village/Panchayat	A-III M	A-III F	A-IV M	A-IV F	A-V M	A-V F	A-VI M	A-VI F	A-VII M	A-VII F	A-VIII M	A-VIII F	A-IX M	A-IX F	B-X Non-workers M	B-X Non-workers F	Name of the Panchayat in which it is now included with the date of inclusion with other components if any
2		21	22	23	24	25	26	27	28	29	30	31	32	33	34	35	36	37
1	Khanasapuram (P)	...	82	...	62	23	34	1	1	39	1	4	...	269	331	651	593	...
2	Ramasamiapuram (P)	...	10	...	77	1	9	...	...	27	5	2	...	364	275	602	1,041	...
3	Kodikulam (P)	...	98	14	124	62	61	25	27	135	18	3	...	648	779	1,666	2,625	...
4	Arjunapuram (V)	...	14	...	...	...	...	...	...	2	4	...	...	6	...	63	81	Arjunapuram (P) 31-12-59
6	Sethunarayanapuram (P)	...	35	4	21	4	5	...	2	28	6	...	...	50	44	412	577	...
7	Maharajapuram (P)	...	60	...	47	42	11	6	3	34	4	1	...	153	145	833	1,137	...
8	Mathur (P)	...	40	1	4	2	...	...	...	12	8	...	...	98	95	241	384	...
9	Ayyankulam (V)	...								HABITED								...
10	Thambipatti (P)	...	12	...	32	11	16	...	1	37	8	...	...	100	65	375	691	...
11	Kottaiyur (P)	...	62	18	15	9	22	6	2	20	2	2	...	270	313	620	956	...
12	Elandaikulam (P)	...	57	9	9	29	34	...	1	14	3	...	...	90	87	497	576	...
13	Ayardharnam (P)	...	...	...	6	3	10	...	...	4	...	...	...	48	66	194	244	...
14	Govindanallur (V)	...	10	1	1	2	...	...	...	...	4	...	...	9	1	57	82	Govindanallur (P)
15	Vellaipottal (P)	...	11	1	9	...	6	...	...	13	3	...	...	34	9	154	2.7	...
16	Karisalkulam (V)	...	3	...	...	...	3	...	...	2	...	...	...	10	4	47	60	Karisalkulam (V) merged with L.C. No. 19
17	Valayankulam (P)	...	...	...	23	4	...	...	...	...	1	...	...	5	...	94	111	...
18	Akkanapuram (P)	...	12	1	...	...	...	...	...	1	3	...	...	6	5	96	113	...
19	Karisalkulam (P)	...	12	...	19	...	11	...	...	8	...	...	...	20	4	225	303	Karisalkulam (P) included L. C. No. 16
20	Kadaneri (P)	...	38	...	44	69	...	...	...	8	1	...	...	19	16	209	199	...
21	Marikkalamkathan (V)	...								HABITED								...
22	Thulukkapatti (P)	...	22	...	10	...	6	...	1	5	2	...	...	24	8	151	265	...
23	Sundarapandiam (P)	...	99	14	1,122	1,515	66	16	22	201	21	15	...	610	612	2,277	2,915	..
24	Pudupatti (P)	...	34	12	328	523	61	9	14	121	37	6	...	829	928	1,489	2,151	..
25	Rengappanaickenpatti (P)	...	3	...	97	82	20	...	2	23	2	3	...	25	6	194	261	..
26	Moovaraivendran (P)	...	17	1	25	...	9	...	1	6	2	3	...	34	18	310	408	..
27	Vadugapatti (P)	...	...	1	3	3	...	...	11	4	...	...	...	65	49	170	220	...
28	Ammapatti (P)	...	...	...	20	10	12	1	...	7	1	...	...	49	33	160	298	..
29	Ayannathampatti (P)	...	35	6	17	8	4	4	2	10	...	...	...	44	24	346	440	
30	Kunnur (P)	...	8	...	12	6	27	1	9	33	6	3	...	67	12	420	767	...
31	Valayapatti (P)	...	14	...	2	2	3	...	...	10	1	...	...	14	13	128	157	...
32	Pattaikulam Sallipatti (P)	...	2	1	35	1	1	...	...	18	5	...	...	51	42	390	449	...
33	Villuppanur (P)	...	4	...	23	27	3	...	4	17	2	3	...	34	20	495	600	...
34	Thadanganinanagaseri (P)	...	...	...	11	1	...	...	...	6	...	1	...	26	7	259	378	...
35	Mullikulam (P)	...	35	...	4	...	...	...	3	11	2	2	...	28	5	156	180	...
36	Achangulam (P)	...	11	...	7	8	1	...	1	5	3	...	...	22	7	295	380	...
37	Poovani (P)	...	32	4	24	...	20	...	...	18	8	...	...	13	6	277	376	Poovani (P)

VILLAGE DIRECTORY

SRIVILLIPUTTUR TALUK—(contd.)

Location Code Number	Name of Village/Panchayat		Area in Sq. Miles	Occupied Residential Houses: No. of Houses	Occupied Residential Houses: No. of Households	Total No. of Persons Enumerated: Total	Total No. of Persons Enumerated: Males	Total No. of Persons Enumerated: Females	Scheduled Castes: M	Scheduled Castes: F	Scheduled Tribes: M	Scheduled Tribes: F	Literate and Educated Persons: M	Literate and Educated Persons: F	Total Workers (A-I to A-IX): M	Total Workers (A-I to A-IX): F	A-I: M	A-I: F	A-II: M	A-II: F
1	2		3	4	5	6	7	8	9	10	11	12	13	14	15	16	17	18	19	20
38	Pillayarnatham (P)	...	P. R. Pw. Ea. E. Cs.	3·09	350	399	1,847	925	922	175	195	...	...	317	39	600	431	288	179	145	201
39	Venkateswarapuram (V)	...	P. R. Pw. Ea. E. Cs.	7·39	125	161	763	485	278	276	144	...	...	228	9	180	135	17	11	14	4
40	Kottaipatti (P)	...	P. H. L. Hos. Mcw. R.Pw. Ea. E.	0·79	134	168	694	326	368	305	339	...	...	98	46	208	237	53	56	129	176
42	Kurukalkulam (V)	...	R. Pw. Ea. E.	0·49	3	3	15	7	8	6	8	...	...	2	...	4	4	...	...	3	4
43	North Srivilliputtur (V)	...	P. L. Mp. Rly. R. Pw. Ea. E.	2·43	55	71	320	171	149	143	147	...	...	48	...	127	100	36	32	56	66
44	Athikulam Sengulam (V)	...	P. L. R. Pw. Ea. E. Cs.	1·75	401	409	1,633	798	835	516	498	...	...	367	120	476	441	220	192	122	157
45	Srivilliputtur (Athikulampatti) (V)	...	...	1·02	258	259	1,041	506	535	162	165	...	...	260	105	299	296	148	160	82	125
46	Malli (P)	...	P. Rhc. Mcw. Mp. R. Pt. Pw. Ea E. Vh. B.	...	434	469	2,111	1,052	1,059	288	291	...	...	439	115	632	601	259	249	229	335
47	Mallipudur (P)	...	P. M. D. Rly. R. Pw. Ea. E.	7·52	297	308	1,612	903	709	43	41	...	...	479	77	471	359	205	174	144	174
48	Ayannachiyarkoil (P)	...	P. M. H. L. R. Pt. Tel. Pw. Ea. E. Cs.	2·67	559	580	2,442	1,156	1,286	423	448	...	...	629	228	742	750	335	346	221	370
49	Inam Nachiyarkoil (P)	...	P. R. Pw. Ea. E. Cs.	4·65	232	246	871	413	458	262	288	...	...	174	54	231	277	92	31	102	235
50	Deivendri (V)	...	R. Pw. Ea. E.	2·06	94	95	344	162	182	34	34	...	...	65	6	92	85	23	23	35	41
51	Padikasuvaithanpatti (P)	...	P. L. Rly. R. Pw. Ei. Ea. E Vh Cs.	1·71	976	998	3,815	1,863	1,952	398	410	...	...	798	122	1,042	693	332	248	266	328
52	Mamsapuram (P)	...	P. M. H. L. D. Mcw. R. Pw. Ei. Ea E. Vh. Cs.B.	12·62	2,848	2,983	12,118	5,894	6,224	1,436	1,509	...	...	2,761	917	3,598	2,913	869	424	1,121	1,554
53	Melapattam Karisa'kulam (V)	...	P. L. R. Pw. Ea.	2·85	159	160	657	333	324	234	223	...	...	41	1	222	160	49	28	104	125
54	Chettikulam (V)	...	P. R. Pw. Ea. E.	1·52	70	71	290	137	153	67	66	40	47	27	3	84	42	7	5	20	25
55	Thiruchalur (V)	...	...	2·07					UNIN												
56	Vadakku Venganallur (V)	...	R. Pw. Ea. E.	4·79	3	3	21	10	11	...	...	...	...	6	4	8	...	...	...	4	...
58	Kothangulam (P)	...	P. L. R. Pw. Ea. E. Cs.	2·33	349	433	1,814	896	918	355	356	...	...	308	54	562	469	196	167	147	267
59	Arasiarpatti (P)	...	P. L. R. Pw. E.	3·17	551	560	2,322	1,142	1,180	338	321	...	...	487	88	673	488	206	124	23	61
60	Pillayarkulam (P)	...	P. L. R. Pt. Pw. E.	6·03	862	920	3,676	1,782	1,894	227	251	...	...	877	214	1,061	911	379	315	370	554
61	Ramachandrapuram (P)	...	P. M. H. L. R. Pw. E.	1·70	452	490	2,107	1,099	1,008	461	424	...	...	595	144	643	413	355	256	167	146
62	Achenthavilthan (P)	...	P. D. R. Pw. Ea. E. Cs.	7·37	946	997	4,581	2,299	2,282	403	377	...	...	1,207	367	1,445	1,095	766	478	355	550
63	Keelarajakularaman (P)	...	P. M. H. L. Rhc. R. Pw. Ei. Ea. E. Vh. Cs	9·25	1,160	1,330	5,711	2,807	2,904	449	446	...	...	1,484	587	1,766	1,531	746	501	617	960
64	Melarajakularaman (P)	...	P. M D. Hos. Mp.R. Pw. Ea. E. Cs.	7·79	1,011	1,207	5,090	2,554	2,536	666	645	26	27	888	149	1,638	1,108	599	403	353	493
65	Samsikapuram (P)	...	P. L. D. R. Pw. Ei. Ea. E.	4·31	1,237	1,310	5,210	2,511	2,699	619	680	...	...	971	256	1,516	1,401	229	135	255	385
66	Therkuvilanganallur (P)	...	P. L. R. Pw. Ei. Ea. E.	4·12	814	843	3,579	1,785	1,794	1,048	1,021	...	...	491	91	1,167	1,035	493	363	389	551
67	Ganapathisundaranachiarpuram (P)		P. L. D. Mcw. R. Pw. Ea. E.	1·30	154	161	667	331	336	327	335	...	...	62	5	210	194	77	58	101	134
68	Sundaranachiarpuram (P)	...	P. M. L. R. Pt. Pw. Ei. Ea. E.	0·92	301	308	1,272	613	659	17	24	...	...	269	138	353	304	63	44	27	92
69	Sundarajapuram (P)	...	...	3·68	493	519	2 187	1,074	1,113	1,023	1,062	...	...	230	35	629	616	267	194	248	400
70	Solaiseri (P)	...	P. L. R. Pw. Ea. E. Cs.	3·03	415	424	1,657	826	831	179	167	...	...	344	30	476	392	223	146	153	238
72	Muhavur (P)	...	P. H. L. Hos. R. Pw. Ei. Ea. E.	3·16	1,626	1,661	6,945	3,440	3,505	814	826	...	...	1,896	625	2,099	1,629	590	323	454	577
73	North Devadanam (P)	...	P. L. R. Pw. Ei. Ea. E. Cs.	2·81	434	435	1,807	911	896	403	420	...	...	271	52	557	467	139	60	311	381
74	South Devadanam (P)	...	P. L. R. Pw. Ea. E. Cs.	3·89	439	483	2,056	1,024	1,032	30	45	...	...	426	85	604	289	233	95	141	108
75	Chosekanathanputtur (P)	...	P. L. Mcw. R. Pw. Ea. E. Cs.	1·08	882	893	3,930	1,918	2,012	219	224	...	...	835	202	1,200	1,155	437	452	127	317
76	Melur Duraisamipuram (P)	...	P. L. Pw. Ea. E.	3·03	296	308	1,347	683	664	...	...	...	...	249	35	412	350	163	90	40	100

VILLAGE DIRECTORY

SRIVILLIPUTTUR TALUK—(contd.)

Location Code Number	Name of Village/Panchayat		A-III		A-IV		A-V		A-VI		A-VII		A-VIII		A-IX		B-X Non-workers		Name of the Panchayat in which it is now included with the date of inclusion with other components if any
			M	F	M	F	M	F	M	F	M	F	M	F	M	F	M	F	
1	2		21	22	23	24	25	26	27	28	29	30	31	32	33	34	35	36	37
38	Pillayarnatham (P)	...	28	5	71	13	4	2	2	...	17	10	...	..	45	21	325	491	...
39	Venkateswarapuram (V)	...	18	5	...	...	25	24	5	...	15	5	...	...	86	86	305	143	Venkateswarapuram (P) included L. C. Nos. 42 and 43
40	Kottaipatti (P)	...	1	...	...	...	3	...	...	...	1	...	...	...	21	5	118	131	...
42	Kurukalkulam (V)	...	...	...	...	...	...	...	...	...	...	...	...	...	1	...	3	4	Kerukalkulam (P) merged with L. C. No. 39
43	North Srivilliputtur (V)	...	5	...	2	...	11	...	10	...	3	...	...	...	4	2	44	49	North Srivilliputtur (P) merged with L. C. No. 39
44	Athikulam Sengulam (V)	...	...	...	...	...	20	2	1	...	37	...	5	...	71	90	322	394	Athikulam Sengulam (P)
45	Srivilliputtur (Athikulampatti) (V)	...	3	1	...	1	15	2	1	...	29	...	1	...	20	7	207	239	Srivilliputtur (P)
46	Malli (P)	...	13	1	67	10	3	...	...	...	20	...	2	...	39	6	420	458	...
47	Mallipudur (P)	...	7	...	20	1	7	...	5	1	5	1	3	...	75	8	432	350	...
48	Ayannachiyarkoil (P)	...	36	2	7	1	21	...	7	...	37	3	3	...	75	28	414	536	
49	Inam Nachiyarkoil (P)	...	...	...	1	...	3	...	2	...	6	1	6	...	19	10	182	181	...
50	Deivendri (V)	...	...	...	8	20	18	...	1	...	4	1	2	...	1	...	70	97	Deivendri (P) 1–3–60
51	Padikasuvaithanpatti (P)	...	9	2	63	28	119	1	6	...	141	10	12	...	94	76	821	1,259	...
52	Mamsapuram (P)	...	203	74	394	415	232	30	29	7	282	48	37	...	431	361	2,296	3,311	...
53	Melapattam Karisalkulam (V)	...	28	5	2	...	17	...	...	...	8	1	...	...	14	1	111	164	Melapattam Karisalkulam (P) included L. C. No. 56
54	Chettikulam (V)	...	15	11	4	...	14	1	...	...	2	...	5	...	17	...	53	111	Chettikulam (P)
55	Thiruchalur (V)	...								UNIN	HABITED								
56	Vadakku Venganallur (V)	...	...	...	...	...	1	...	...	...	1		...	...	2	...	2	11	Vadakku Venganallur (P) merged with L. C. No. 53
58	Kothangulam (P)	...	37	2	29	1	36	1	1	...	21	6	...	...	95	25	334	449	...
59	Arasiarpatti (P)	...	11	...	43	4	98	4	2	...	70	8	2	...	218	287	469	692	...
60	Pillayarkulam (P)	...	2	...	53	6	67	1	2	...	84	9	5	...	99	26	721	983	...
61	Ramachandrapuram (P)	...	14	1	5	2	23	1	1	...	32	...	...	...	46	7	456	595	...
62	Achenthavilthan (P)	...	69	1	11	8	86	1	19	...	28	1	2	...	109	56	854	1,187	...
63	Kcelarajakularaman (P)	...	35	2	61	9	30	...	44	...	68	9	4	...	161	50	1,041	1,373	...
64	Melarajakularaman (P)	...	45	1	234	123	100	5	10	...	85	7	5	...	207	176	916	1,328	...
65	Samsikapuram (P)	...	94	7	536	589	166	24	4	...	50	19	12	...	170	242	995	1,298	...
66	Therkuvilanganallur (P)	...	79	9	20	1	62	3	4	...	15	5	1	...	104	103	618	759	...
67	Ganapathisundaranachiarpuram (P)	...	8	1	11	...	...	...	1	...	5	1	...	...	7	...	121	142	...
68	Sundaranachiarpuram (P)	...	9	1	83	81	67	21	14	1	30	10	3	...	57	54	260	355	...
69	Sundarajapuram (P)	...	30	5	38	4	6	...	1	...	14	1	...	...	25	12	445	497	...
70	Solaiseri (P)	...	...	...	41	2	27	...	...	...	11	3	...	...	21	3	350	439	...
72	Muhavur (P)	...	9	4	480	572	116	38	16	...	223	36	...	...	211	79	1,341	1,876	...
73	North Devadanam (P)	...	7	...	23	14	9	...	3	...	31	2	...	...	34	10	354	429	...
74	South Devadanam (P)	...	21	16	29	8	8	...	2	1	47	1	6	...	117	60	420	743	...
75	Chosekanathanputtur (P)	...	26	9	254	175	90	1	13	...	92	22	2	...	159	179	718	857	...
76	Melur Duraisamipuram (P)	...	10	2	90	37	18	...	5	3	10	2	...	...	76	116	271	314	...

DIRECTORY

TALUK—(contd.)

VILLAGE

SRIVILL PUTTUR

Location Code Number	Name of Village/Panchayat			Area in Sq. Miles	Occupied Residential Houses: No. of Houses	Occupied Residential Houses: No. of Households	Total No. of Persons Enumerated: Total	Total No. of Persons Enumerated: Males	Total No. of Persons Enumerated: Females	Scheduled Castes: M	Scheduled Castes: F	Scheduled Tribes: M	Scheduled Tribes: F	Literate and Educated Persons: M	Literate and Educated Persons: F	Total Workers (A-I to A-IX): M	Total Workers (A-I to A-IX): F	A-I: M	A-I: F	A-II: M	A-II: F
1	2			3	4	5	6	7	8	9	10	11	12	13	14	15	16	17	18	19	20
77	Puthur (P)	...	P. L. D. H s. Mcw.R. Pw. Ea. E. Cs.	3·56	512	552	2,268	1,113	1,155	78	71	...	...	409	65	663	595	251	205	122	248
78	Nallamangalam (P)	...	P. M. L. D. Hos. Pw.Ea.E.	0·73	490	496	1,966	961	1,005	43	39	...	...	357	56	558	374	193	77	51	126
80	Ayankollankondan (P)	...	P. M. L. Mcw. R. Pw. Ei. Ea. E.	12·24	1,272	1,278	5,013	2,469	2,544	566	631	15	12	975	274	1,436	916	423	122	478	658
81	Zamin Kollankondan (P)	...	P. M. L. R. Pw Ea. E.	0·24	273	285	1,284	658	626	112	111	...	...	241	63	382	233	119	113	86	95
82	Elandiraikondan (P)	...	P. L. R. Pw. Ea. E.	3·50	444	492	1,958	940	1,018	286	284	4	2	317	70	595	564	302	285	112	226
83	Aruputhur (P)	...	P. L. Pw. Ea. E. Cs.	2·17	195	268	1,004	490	514	167	168	...	...	207	67	324	306	148	143	101	141
84	Meenakshipuram (P)	...	M. L. Pw. Ea. E. Cs.	1·24	385	407	1,735	874	861	132	143	...	...	468	92	521	369	223	91	143	233
85	Sholapuram (P)	...	P. M. H. D. Hos. Rly. R. Pw Ei Ea. E. Cs.	8·60	752	803	3,155	1,612	1 543	517	534	...	...	723	218	986	582	279	88	237	325
86	Nallamanaickenpatti (P)	...	P. H. R. Pw. Ea. E. Cs.	...	444	505	2,250	1,114	1,136	152	167	...	...	512	123	740	476	354	160	225	305
87	Nathampatti (P)	...	P. Pw. D. Hos. Ea. E. Cs.	4·13	2,112	2,343	9,381	4,578	4,803	356	323	...	...	2,191	543	2,884	2,393	743	490	409	682
88	Gopalapuram (P)	..	P. M. Pw.	4·30	282	295	1,349	665	684	106	115	...	...	296	64	461	353	227	183	117	149
89	Vadagarai (P)	...	P. M. L. R. Pw. Ea. E.Cs.	3·59	513	527	2,208	1,103	1,105	217	199	...	...	480	147	694	586	378	304	123	217
90	Thengarai (P)	..	P. Pw. Cs.	5·27	159	160	699	340	359	83	78	...	...	86	33	227	194	102	94	50	79
91	Korukkampatti (P)	...	P. R. Pw.	4·17	214	219	888	454	434	286	277	...	...	105	31	315	244	166	132	50	76
92	Srivilliputtur (R.F.)	...	...	34·02					UNIN	HABITED											
93	Valaikulam (R.F.)	...	...	31·72					UNIN	HABITED											
94	Valaikulam (Sappaniparambu) (R.F.)	...		2·10					UNIN	HABITED											
95	Kothangulam (R.F.)	...	...	4·72					UNIN	HABITED											
96	Seithur (R.F.)	...	..	1 ·41					UNIN	HABITED											
			Total ...	379·91	44,769	47,543	199,325	98,560	100,765	26,625	26,727	86	88	39,050	10,217	60,613	48,283	23,815	15,408	13,638	19,065

VILLAGE DIRECTORY

SRIVILLIPUTTUR TALUK—(contd.)

Location Code Number	Name of Village/Panchayat	A-III M	A-III F	A-IV M	A-IV F	A-V M	A-V F	A-VI M	A-VI F	A-VII M	A-VII F	A-VIII M	A-VIII F	A-IX M	A-IX F	B-X Non-workers M	B-X Non-workers F	Name of the Panchayat in which it is now included with the date of inclusion with other components if any
1	2	21	22	23	24	25	26	27	28	29	30	31	32	33	34	35	36	37
77	Puthur (P)	11	1	105	80	41	5	7	...	2	30	1	...	98	26	450	560	...
78	Nallamangalam (P)	8	3	167	123	20	1	2	...	51	9	2	...	64	35	403	631	Zamin Nallamangalam (P)
80	Ayankollankondan (P)	54	4	99	65	178	19	14	...	73	10	1	...	116	38	1,033	1,028	...
81	Zamin Kollankondan (P)	5	...	62	13	32	1	5	...	49	4	1	...	23	7	276	393	...
82	Elandiraikondan (P)	49	7	40	22	31	7	3	...	16	5	...	...	42	12	345	454	...
83	Aruputhur (P)	2	...	26	6	14	...	4	...	9	6	...	...	20	10	166	208	...
84	Meenakshipuram (P)	2	...	62	28	23	...	1	...	30	1	...	...	37	16	353	492	...
85	Sholapuram (P)	21	1	35	5	192	38	24	...	31	5	5	1	162	119	626	961	...
86	Nallamanaickenpatti (P)	75	1	3	...	26	...	6	...	9	...	1	...	41	10	374	660	...
87	Nathampatti (P)	138	15	863	1,059	177	29	64	37	284	16	19	...	187	65	1,694	2,410	...
88	Gopalapuram (P)	27	2	26	6	18	...	...	...	9	1	1	...	36	12	204	331	...
89	Vadagarai (P)	6	...	97	40	5	...	10	...	16	2	1	...	58	23	409	519	...
90	Thengarai (P)	1	...	43	5	6	...	...	...	6	...	...	...	19	16	113	165	...
91	Korukkampatti (P)	5	...	69	22	...	...	4	...	8	2	...	...	13	12	139	190	...
92	Srivilliputtur (R.F.)	UNINHABITED																...
93	Valaikulam (R.F.)	UNINHABITED																...
94	Valaikulam (Sappaniparambu) (R.F.)	UNINHABITED																...
95	Kothangulam (R.F.)	UNINHABITED																...
96	Seithur (R.F.)	UNINHABITED																...
	Total	2,148	289	6,610	6,046	2,740	331	462	51	3,021	476	198	1	7,981	6,616	37,947	52,482	

TOWN DIRECTORY

SRIVILLIPUTTUR TALUK—(contd.)

Location Code Number	Name of Town		Area in Sq. Miles	Occupied Residential Houses: No. of Houses	Occupied Residential Houses: No. of Households	Total No. of Persons Enumerated: Total	Total No. of Persons Enumerated: Males	Total No. of Persons Enumerated: Females	Scheduled Castes: M	Scheduled Castes: F	Scheduled Tribes: M	Scheduled Tribes: F	Literate and Educated Persons: M	Literate and Educated Persons: F	Total Workers (A-I to A-IX): M	Total Workers (A-I to A-IX): F	A-I: M	A-I: F	A-II: M	A-II: F
1	2		3	4	5	6	7	8	9	10	11	12	13	14	15	16	17	18	19	20
5	Watrap (P) ...	P. M. H. L. D. Hos. Mcw. Mp. R. Pt. Tel. S. Pw. Ei. Ea. E. Vh. Cs. B.																		
Locality 1	E. B. 22 (Part A)	...	...	107	107	483	218	265	...	...	...	...	168	170	93	5	34	...	3	...
2	22-B (Part B)	...	...	20	20	85	33	52	...	...	...	...	31	44	16	3	8	1	...	...
	23 (Part A)	...	...	90	90	392	184	208	...	...	...	...	158	167	79	4	39	...	...	...
		Total ...	...	110	110	477	217	260	...	...	...	...	189	211	95	7	47	1	...	...
Locality 3	E. B. 23 (Part B)	...	...	27	27	155	61	94	...	...	...	...	51	72	26	4	12	2	...	...
	24 (Part A)	...	...	59	59	255	115	140	...	...	...	...	97	112	57	2	30	1	1	...
		Total ...	...	86	86	410	176	234	...	...	...	...	148	184	83	6	42	3	1	...
Locality 4	E. B. 24 (Part B)	...	...	84	84	370	178	192	1	...	...	...	109	40	107	27	23	6	21	15
	25 (Part A)	...	...	77	77	328	169	159	...	...	...	...	92	24	116	17	19	2	17	6
		Total ...	...	161	161	698	347	351	1	...	...	...	201	64	223	44	42	8	38	21
Locality 5	E. B. 25 (Part B)	...	...	78	80	311	167	144	...	...	...	...	51	3	115	59	37	11	63	23
	26 ...	...	...	139	141	570	277	293	...	...	...	...	79	4	183	161	86	63	76	87
	27 ...	...	...	105	109	469	236	233	...	...	...	...	74	26	143	96	52	34	30	12
		Total ...	...	322	330	1,350	680	670	...	...	...	...	204	33	446	316	175	108	169	122
Locality 6	E. B. 28 ...	...	...	128	128	551	270	281	51	53	...	...	124	32	159	36	24	5	1	...
	29 ...	...	...	107	107	525	257	268	232	245	...	...	78	10	151	35	57	4	63	22
	30 (Part A)	...	...	130	130	538	270	268	126	118	...	...	104	20	149	126	63	60	29	46
		Total ...	...	365	365	1,614	797	817	409	416	...	...	306	72	459	197	144	69	93	68
Locality 7	E. B. 30 (Part B)	...	...	29	29	117	66	51	...	...	...	...	47	18	32	10	1	...	6	...
	31 ...	...	...	136	136	652	321	331	...	...	...	...	203	73	161	60	46	12	36	33
	32 ...	...	...	132	132	586	292	294	...	...	...	...	135	28	183	88	57	38	5	3
		Total ...	...	297	297	1,355	679	676	...	...	...	...	385	119	376	158	104	50	47	36
Locality 8	E. B. 33 ...	...	...	153	153	620	299	321	...	...	...	...	139	66	174	76	34	1	24	6
	34 ...	...	...	146	146	601	293	308	54	48	...	...	103	36	181	76	31	5	3	1
		Total ...	...	299	299	1,221	592	629	54	48	...	...	242	102	355	152	65	6	27	7
Locality 9	E. B. 35 ...	...	...	149	149	592	296	296	...	...	...	...	104	30	160	23	44	6	7	...
	36 (Part A)	...	...	92	92	345	181	164	...	...	...	...	94	39	110	47	34	5	1	22
		Total ...	...	241	241	937	477	460	...	...	...	...	198	69	270	70	78	11	8	22
Locality 10	E. B. 36 (Part B)	...	...	58	66	259	122	137	...	...	...	...	79	55	57	33	8	1	1	...
	37 ...	...	...	156	156	631	322	309	...	...	...	...	143	48	19	24	61	8	76	3
	38 (Part A)	...	...	15	15	54	32	22	...	...	...	...	1	...	17	11	...	...	3	4
		Total ...	...	229	237	944	476	468	...	...	...	...	223	103	265	68	69	9	80	7

Location Code Number	Name of Town	A-III M	A-III F	A-IV M	A-IV F	A-V M	A-V F	A-VI M	A-VI F	A-VII M	A-VII F	A-VIII M	A-VIII F	A-IX M	A-IX F	B-X Non-workers M	B-X Non-workers F
1	2	21	22	23	24	25	26	27	28	29	30	31	32	33	34	35	36
5	Watrap (P)—(contd.)																
Locality 1	E. B. 22 (Part A)	1	...	...	...	12	...	1	...	...	...	4	...	38	5	125	260
2	22-E (Part B)	...	...	...	...	...	...	1	...	...	...	1	...	6	2	17	49
	23 (Part A)	...	...	...	...	1	...	1	...	5	...	1	...	32	4	105	204
	Total	...	...	...	...	1	...	2	...	5	...	2	...	38	6	122	253
Locality 3	E. B. 23 (Part B)	1	...	...	...	1	...	...	...	3	...	1	1	8	1	35	90
	24 (Part A)	1	...	...	...	...	...	1	...	3	...	...	...	21	1	58	138
	Total ...	2	...	...	...	1	...	1	...	6	...	1	1	29	2	93	228
Locality 4	E. B. 24 (Part B)	3	...	1	...	39	...	3	...	10	...	...	...	7	6	71	165
	25 (Part A)	1	...	4	2	46	...	1	...	16	...	...	...	12	7	53	142
	Total	4	...	5	2	85	...	4	...	26	...	...	...	19	13	124	307
Locality 5	E. B. 25 (Part B)	7	2	...	...	...	...	1	...	...	3	...	...	7	20	52	85
	26 ..	8	3	...	...	3	...	...	...	4	3	...	...	11	5	89	132
	27 ...	29	4	...	4	3	5	...	...	6	26	1	...	22	11	93	137
	Total ...	44	9	...	4	6	5	1	...	10	32	1	...	40	36	234	354
Locality 6	E. B. 28 ..	2	...	2		17	1	...	...	28	7	3	...	82	23	111	245
	29 .	3	...	...	...	1	1	...	...	2	...	2	...	23	8	106	233
	30 (Part A)	3	...	2	...	12	7	...	...	30	8	2	...	8	5	121	142
	Total ...	8	...	4	...	30	9	...	...	60	15	7	...	113	36	338	620
Locality 7	E. B. 30 (Part B)	...	...	...	...	6	1	...	...	14	8	1	...	4	1	34	41
	31 ...	...	...	3	6	6	...	...	...	62	7	...	...	8	2	160	271
	32 ...	5	4	9	6	29	1	6	...	11	4	3	...	58	32	109	206
	Total ...	5	4	12	12	41	2	6	...	87	19	4	...	70	35	303	518
Locality 8	E. B. 33 ...	7	...	2	23	7	1	2	...	26	5	3	...	69	40	125	245
	34 ...	16	...	13	23	8	3	5	...	21	1	3	...	81	43	112	232
	Total ...	23	...	15	46	15	4	7	...	47	6	6	...	150	83	237	477
Locality 9	E.B. 35 ...	4	...	9	5	4	9	21	...	10	...	1	...	60	3	136	273
	36 (Part A)	2	...	2	13	10	2	1	...	15	2	...	...	45	3	71	117
	Total ...	6	...	11	18	14	11	22	...	25	2	1	...	105	6	207	390
Locality 10	E. B. 36 (Part B)	...	1	...	17	10	2	...	...	9	1	2	...	27	11	65	104
	37 ...	6	...	...	4	6	...	...	...	10	1	1	...	31	8	131	285
	38 (Part A)	...	...	...	...	...	...	...	...	...	...	...	...	14	7	15	11
	Total ...	6	1	...	21	16	2	...	...	19	2	3	...	72	26	211	400

TOWN

SRIVILLIPUTTUR

DIRECTORY

TALUK—(contd.)

Location Code Number	Name of Town	Area in Sq. Miles	Occupied Residential Houses: No. of Houses	Occupied Residential Houses: No. of Households	Total No of Persons Enumerated: Total	Total No of Persons Enumerated: Males	Total No of Persons Enumerated: Females	Scheduled Castes: M	Scheduled Castes: F	Scheduled Tribes: M	Scheduled Tribes: F	Literate and Educated Persons: M	Literate and Educated Persons: F	Total Workers (A-I to A-IX): M	Total Workers (A-I to A-IX): F	A-I: M	A-I: F	A-II: M	A-II: F
1	2	3	4	5	6	7	8	9	10	11	12	13	14	15	16	17	18	19	20
5	Watrap (P)—(*contd.*)																		
Locality 11	E. B. 38 (Part B)	...	130	131	590	285	305	173	171	...	...	63	11	150	139	30	11	10	5
	39 ...	...	137	137	632	307	325	94	107	...	...	126	34	178	136	61	38	42	39
	40	...	136	136	672	359	313	330	313	...	...	137	36	181	160	54	60	49	68
	Total ...	...	403	404	1,894	951	943	597	591	...	...	326	81	509	435	145	109	101	112
	Town Total	2·50	2,620	2,637	11,383	5,610	5,773	1,061	1,055	...	...	2,590	1,208	3,174	1,458	945	374	567	395
41	Srivilliputtur (M) ... P. M. H. L. D. Hos. Rhc. Mcw. Mp. Rly. R. Pt. S. Pw. Ei. Ea. E. Vh Cs. B.																		
Locality 1	E. B. 1	...	104	121	499	244	255	10	7	...	...	122	34	134	134	17	17	...	...
	2	...	101	141	524	255	269	253	266	...	...	24	...	142	151	57	49	69	98
	3	...	170	178	694	327	367	...	...	...	...	115	19	211	175	14	2	4	4
	4	...	97	130	505	236	269	...	...	...	...	56	10	137	125	27	29	1	1
	5	...	141	158	645	301	344	...	...	...	...	120	27	172	152	40	22	14	38
	Total ...	...	613	728	2,867	1,363	1,504	263	273	...	...	437	90	796	737	155	119	88	141
Locality 2	E. B. 6	...	142	206	932	433	499	...	...	...	...	157	32	267	209	24	15	63	73
	7	...	142	188	680	315	365	...	...	...	...	154	63	174	84	11	...	72	29
	Total ...	...	284	394	1,612	748	864	...	...	...	...	311	95	441	293	35	15	135	102
Locality 3	E. B. 8	...	108	125	493	250	243	...	...	...	...	95	19	126	95	1	...	...	...
	9	...	81	90	325	155	170	...	...	...	...	71	11	102	103	6	3	3	24
	10	...	101	108	405	192	213	...	...	...	...	63	27	117	100	11	2	3	3
	11	...	107	116	510	263	247	...	...	...	...	91	16	146	52	37	2	24	...
	Total ...	...	397	439	1,733	860	873	...	...	...	...	325	73	491	350	55	7	30	27
Locality 4	E. B. 12	...	111	111	509	244	265	...	...	...	...	119	48	155	122	2	...	10	6
	13	...	79	88	363	169	194	...	...	...	...	68	12	93	62	6	1	1	...
	14	...	99	99	381	199	182	1	1	...	...	65	...	123	105	7	4	1	2
	15	...	105	105	490	236	254	...	...	...	...	112	62	137	94	37	15	26	20
	Total ...	...	394	403	1,743	848	895	1	1	...	...	364	122	508	383	52	20	38	28
Locality 5	E. B. 16	...	87	91	381	189	192	...	...	...	...	127	72	89	17	26	...	14	6
	17	...	133	133	619	284	335	...	...	...	...	210	176	141	35	10	...	9	...
	Total ...	...	220	224	1,000	473	527	...	...	...	...	337	248	230	52	36	...	23	6
Locality 6	E. B. 18	...	120	146	664	330	334	...	...	...	...	198	75	174	84	...	...	2	2
	19	...	90	106	500	249	251	...	...	...	...	175	80	141	66	8	...	2	...
	20	...	120	120	526	267	259	...	...	...	...	188	80	150	53	2	...	1	...
	21	...	88	93	325	167	158	...	...	...	...	55	12	102	95	2	2	...	...
	Total ...	...	418	465	2,015	1,013	1,002	...	...	...	...	616	247	567	298	12	2	5	2

TOWN DIRECTORY

SRIVILLIPUTTUR TALUK—(contd.)

Location Code Number	Name of Town	A-III M	A-III F	A-IV M	A-IV F	A-V M	A-V F	A-VI M	A-VI F	A-VII M	A-VII F	A-VIII M	A-VIII F	A-IX M	A-IX F	B-X Non-workers M	B-X Non-workers F
1	2	21	22	23	24	25	26	27	28	29	30	31	32	33	34	35	36
5	**Watrap (P)—(concld.)**																
	Locality 11 E. B. 38 (Part B)	2	1	1	12	...	—	4	...	8	...	...	...	95	110	135	166
	39 ...	7	1	4	46	13	...	...	...	33	5	1	...	17	7	129	189
	40 ...	20	2	...	...	19	...	3	...	1	...	...	...	35	30	178	153
	Total ...	29	4	5	58	32	—	7	...	42	5	1	...	147	147	442	508
	Town Total ...	128	18	52	161	253	33	51	...	327	81	30	1	821	395	2,436	4,315
41	**Srivilliputtur (M)—(contd.)**																
	Locality 1 E. B. 1 ...	4	10	11	13	12	7	...	3	36	5	...	...	54	79	110	121
	2 ...	4	1	1	...	...	...	—	—	2	—	...	...	9	3	113	118
	3 ...	2	1	96	87	16	2	—	—	22	9	2	...	55	70	116	192
	4 ..	4	—	71	67	7	...	—	—	12	7	...	...	15	21	99	144
	5 ...	2	11	71	73	11	1	—	...	26	5	1	—	7	2	129	192
	Total ..	16	23	250	240	46	10	...	3	98	26	3	...	140	175	567	767
	Locality 2 E. B. 6 ...	7	...	7	...	25	1	1	...	12	...	3	...	125	120	166	290
	7 ...	6	1	15	6	10	1	4	...	8	2	2	...	46	45	141	281
	Total ...	13	1	22	6	35	2	5	...	20	2	5	...	171	165	307	571
	Locality 3 E. B. 8 ...	4	1	79	61	5	...	—	—	15	2	6	...	16	31	124	148
	9 ...	3	2	49	33	10	14	3	1	20	21	3	1	5	4	53	67
	10 ...	3	20	57	38	2	2	—	...	19	10	...	...	22	25	75	113
	11 ...	1	...	38	37	11	2	—	...	9	1	2	...	24	10	117	195
	Total ...	11	23	223	169	28	18	3	1	63	34	11	1	67	70	369	523
	Locality 4 E. B. 12 ...	6	1	91	83	9	15	3	...	18	1	...	...	16	16	89	143
	13 ...	—	...	14	...	64	57	1	...	5	3	...	...	2	1	76	132
	14 ...	...	...	28	19	70	74	2	...	8	2	2	...	5	4	76	77
	15 ...	1	...	...	4	22	15	1	—	6	...	2	—	42	40	99	160
	Total ...	7	1	133	106	165	161	7	...	37	6	4	...	65	61	340	512
	Locality 5 E. B. 16 ...	—	—	1	9	17	—	2	—	9	...	3	...	17	2	100	175
	17 ...	1	1	19	20	31	4	—	—	27	...	4	...	40	10	143	300
	Total ...	1	1	20	29	48	4	2	...	36	...	7	...	57	12	243	475
	Locality 6 E. B. 18 ...	4	...	53	62	46	6	6	2	32	4	7	...	24	8	156	250
	19 ...	6	1	34	57	14	—	1	...	35	...	6	...	35	8	108	185
	20 ...	7	3	11	33	43	3	2	—	49	2	8	...	27	12	117	206
	21 ...	—	1	45	54	7	—	...	...	17	1	...	...	31	37	65	63
	Total ...	17	5	143	206	110	9	9	2	133	7	21	...	117	65	446	704

Location Code Number	Name of Town	Area in Sq. Miles	Occupied Residential Houses: No. of Houses	Occupied Residential Houses: No. of Households	Total No. of Persons Enumerated: Total	Total No. of Persons Enumerated: Males	Total No. of Persons Enumerated: Females	Scheduled Castes: M	Scheduled Castes: F	Scheduled Tribes: M	Scheduled Tribes: F	Literate and Educated Persons: M	Literate and Educated Persons: F	Total Workers (A-I to A-IX): M	Total Workers (A-I to A-IX): F	A-I: M	A-I: F	A-II: M	A-II: F
1	2	3	4	5	6	7	8	9	10	11	12	13	14	15	16	17	18	19	20
41	Srivilliputtur (M)—(*contd.*)																		
	Locality 7 E. B. 22	...	106	133	630	311	319	103	106	...	...	111	43	164	110	5	...	2	...
	23	...	121	129	613	310	303	...	...	...	...	185	86	148	25	4	...	...	...
	24	...	93	98	528	252	276	74	84	...	...	135	67	120	25	1	...	...	...
	Total ...	...	320	360	1,771	873	898	177	190	...	...	431	196	432	160	10	...	2	...
	Locality 8 E. B. 25	...	59	84	677	532	145	53	...	...	...	474	67	109	13	6	...	...	...
	26	...	66	71	326	158	168	...	...	...	...	121	80	78	8	1	...	...	...
	27	...	100	126	612	260	352	...	...	...	...	204	215	107	10	14	...	...	...
	28	...	69	70	299	150	149	...	...	...	...	120	37	84	25	5	...	...	...
	Total ...	...	294	351	1,914	1,100	814	53	...	...	...	919	399	378	56	26	...	...	...
	Locality 9 E. B. 29	...	113	126	527	258	269	...	...	...	...	161	51	166	40	6	...	8	2
	30	...	117	147	565	287	278	...	...	...	...	164	34	187	95	4	...	6	...
	31	...	195	195	848	426	422	9	10	...	...	289	104	248	33	2	...	3	...
	Total ...	...	425	469	1,940	971	969	9	10	...	...	614	189	601	168	12	...	17	2
	Locality 10 E. B. 32	...	108	121	455	219	236	...	...	...	...	111	16	142	170	...	3	...	...
	33	...	105	134	479	232	247	...	...	...	...	157	35	150	169	4	2	...	...
	34	...	108	126	587	288	299	...	...	...	...	136	53	156	168	...	...	...	...
	35	...	85	88	388	186	202	9	9	...	...	108	29	114	45	6	1	...	...
	Total ...	...	406	469	1,909	925	984	9	9	...	...	512	133	562	552	10	6	...	...
	Locality 11 E. B. 36	...	108	136	725	362	363	1	...	...	...	236	117	188	100	5	1	1	2
	37	...	87	111	557	254	303	...	...	...	...	162	69	145	125	2	...	1	...
	Total ...	...	195	247	1,282	616	666	1	...	...	...	398	186	333	225	7	1	2	2
	Locality 12 E. B. 38	...	33	33	154	80	74	...	...	...	...	45	19	45	23	2	...	...	...
	39	...	99	116	546	273	273	...	...	...	...	126	46	154	25	...	...	...	...
	40	...	105	114	517	263	254	...	...	...	...	176	106	144	17	1	...	...	...
	41	...	96	112	497	251	236	...	...	...	...	167	62	139	18	2	...	...	...
	Total ...	...	333	375	1,714	877	837	...	...	...	...	514	233	482	83	5	...	...	...
	Locality 13 E. B. 42	...	111	139	494	248	246	...	...	...	...	129	29	154	173	...	...	...	...
	43	...	142	143	527	258	269	...	...	...	...	162	35	158	127	...	...	...	...
	44	...	67	83	332	157	175	...	...	...	...	106	35	94	56	...	...	1	...
	45	...	128	159	829	422	407	...	...	...	...	209	102	189	154	8	...	4	...
	Total ...	...	448	524	2,182	1,085	1,097	...	...	...	...	606	201	595	510	8	...	5	...
	Locality 14 E. B. 46	...	115	158	642	301	341	...	...	...	...	187	50	179	191	6	2	9	14
	47	...	107	133	567	288	279	...	...	...	...	198	35	175	187	4	...	7	2
	48	...	76	115	479	228	251	...	...	...	...	147	46	131	167	4	1	...	...
	49	...	98	151	614	308	306	...	...	...	...	79	8	196	166	18	9	88	85
	Total ...	...	396	557	2,302	1,125	1,177	179	191	2	4	611	139	681	711	32	12	104	101
								179	191	2	4								

TOWN

SRIVILLIPUTTUR

DIRECTORY

TALUK—(contd.)

Location Code Number	Name of Town	A-III		A-IV		A-V		A-VI		A-VII		A-VIII		A-IX		B-X Non-workers	
		M	F	M	F	M	F	M	F	M	F	M	F	M	F	M	F
1	2	21	22	23	24	25	26	27	28	29	30	31	32	33	34	35	36
41	Srivilliputtur (M)—(*contd.*)																
	Locality 7 E. B. 22 ...	1	...	25	21	17	1	...	...	14	1	4	...	96	87	147	209
	23 ...	12	...	19	11	28	5	2	...	30	...	7	...	46	9	162	278
	24 ...	1	...	4	11	20	1	...	...	44	...	11	...	39	13	132	251
	Total ...	14	...	48	43	65	7	2	...	88	1	22	...	181	109	441	738
	Locality 8 E. B. 25 ...	6	...	...	7	6	...	1	...	21	...	10	...	58	6	423	132
	26 ...	4	...	...	2	9	2	1	...	20	1	10	...	33	3	80	160
	27 ...	3	...	...	...	9	...	3	...	8	...	3	...	67	10	153	342
	28 ...	...	...	64	22	3	1	...	...	4	...	...	...	8	2	66	124
	Total ...	13	...	64	31	27	3	6	...	53	1	23	...	166	21	722	758
	Locality 9 E. B. 29 ...	...	...	54	18	19	1	2	1	30	4	6	...	41	14	92	229
	30 ...	22	...	58	78	24	1	2	3	45	...	11	...	15	13	100	183
	31 ...	29	1	40	16	29	...	1	...	62	...	8	...	74	16	178	389
	Total ...	51	1	152	112	72	2	5	4	137	4	25	...	130	43	370	801
	Locality 10 E. B. 32 ...	...	1	123	163	9	1	1	...	5	...	...	...	4	2	77	66
	33 ...	...	...	123	162	7	1	...	...	6	2	1	...	9	2	82	78
	34 ...	...	...	120	160	11	...	...	2	10	1	...	2	15	3	132	131
	35 ...	5	2	18	31	19	...	...	...	42	1	6	...	18	10	72	157
	Total ...	5	3	384	516	46	2	1	2	63	4	7	2	46	17	363	432
	Locality 11 E. B. 36 ...	...	...	54	78	21	4	1	...	63	6	9	...	34	9	174	263
	37 ...	1	2	58	81	42	31	1	...	18	1	5	...	17	10	109	178
	Total ...	1	2	112	159	63	35	2	...	81	7	14	...	51	19	283	441
	Locality 12 E. B. 38 ...	...	1	6	6	6	1	1	...	11	3	...	...	19	12	35	51
	39 ...	...	...	5	19	16	1	1	3	12	1	16	...	104	1	119	248
	40 ...	7	2	2	...	31	3	4	1	69	4	7	...	23	7	119	237
	41 ...	...	...	43	13	17	...	...	...	42	2	4	...	31	3	122	218
	Total ...	7	3	56	38	70	5	6	4	134	10	27	...	177	23	395	754
	Locality 13 E. B. 42 ...	...	...	137	171	6	...	...	...	6	...	...	...	5	2	94	73
	43 ...	...	...	140	127	7	...	...	...	6	...	...	...	5	...	100	142
	44 ...	...	...	73	55	...	...	1	...	11	...	1	...	7	1	63	119
	45 ...	...	...	1	1	20	5	15	8	14	6	4	...	123	134	233	253
	Total ...	...	...	351	354	33	5	16	8	37	6	5	...	140	137	490	587
	Locality 14 E. B. 46 ...	...	...	89	164	24	7	2	3	37	1	1	...	11	...	122	150
	47 ...	...	...	125	182	12	2	...	...	20	1	1	...	6	...	113	92
	48 ...	...	...	119	165	1	...	1	...	2	...	...	...	4	1	97	84
	49 ...	5	1	48	69	9	1	1	...	14	...	...	...	13	1	112	140
	Total ...	5	1	381	580	46	10	4	3	73	2	2	...	34	2	444	466

65

TOWN DIRECTORY

SRIVILLIPUTTUR TALUK—(contd.)

Location Code Number	Name of Town	Area in Sq. Miles	Occupied Residential Houses: No. of Houses	Occupied Residential Houses: No. of Households	Total No. of Persons Enumerated: Total	Total No. of Persons Enumerated: Males	Total No. of Persons Enumerated: Females	Scheduled Castes: M	Scheduled Castes: F	Scheduled Tribes: M	Scheduled Tribes: F	Literate and Educated Persons: M	Literate and Educated Persons: F	Total Workers (A-I to A-IX): M	Total Workers (A-I to A-IX): F	A-I: M	A-I: F	A-II: M	A-II: F
1	2	3	4	5	6	7	8	9	10	11	12	13	14	15	16	17	18	19	20
41	Srivilliputtur (M)—(*contd.*)																		
	Locality 15 E. B. 50	...	111	134	541	253	288	...	...	...	...	146	32	150	208	...	1	...	...
	51	...	129	130	527	246	281	...	...	...	...	151	40	140	143	10	1	...	...
	52	...	114	132	489	235	254	87	96	...	...	96	13	143	187	...	...	...	...
	53	...	102	102	406	219	187	...	...	...	...	143	30	124	108	...	...	...	...
	Total ...	...	456	498	1,963	953	1,010	87	96	...	...	536	115	557	646	10	2	...	...
	Locality 16 E. B. 54	...	63	91	340	180	160	...	...	...	...	75	11	120	109	...	...	...	...
	55	...	79	100	415	209	206	33	42	...	...	104	34	132	101	5	2	...	1
	56	...	104	121	527	255	272	13	12	...	...	143	16	155	200	...	...	5	4
	57	...	99	127	611	298	313	...	...	...	...	153	26	185	215	...	1	...	...
	Total ...	...	345	439	1,893	942	951	46	54	...	...	475	87	592	625	5	3	5	5
	Locality 17 E. B. 58	...	107	123	1,289	221	1,068	...	49	...	...	67	787	136	184	40	19	3	2
	59	...	145	147	762	362	400	37	30	...	...	200	127	217	145	...	...	29	94
	60	...	108	120	485	240	245	...	...	...	...	65	15	162	50	60	8	6	...
	Total ...	...	360	390	2,536	823	1,713	37	79	...	...	332	929	515	379	100	27	38	96
	Locality 18 E. B. 61	...	104	110	424	213	211	...	...	...	...	78	15	141	62	44	6	26	19
	62	...	123	125	478	241	237	...	...	...	...	162	36	142	47	27	10	8	32
	63	...	115	120	475	220	255	11	12	...	...	123	29	133	70	6	1	21	46
	Total ...	...	342	355	1,377	674	703	11	12	...	...	363	80	416	179	77	17	55	97
	Locality 19 E. B. 64	...	102	118	508	255	253	...	...	...	...	150	56	142	16	3	2	4	...
	65	...	95	109	404	195	209	...	...	...	...	96	19	109	14	1	...	...	...
	66	...	99	113	456	231	225	...	...	...	...	147	50	118	48	...	...	...	...
	67	...	90	96	424	216	208	...	...	...	...	110	40	115	26	...	...	...	...
	Total ...	...	386	436	1,792	897	895	...	...	...	...	503	165	484	104	4	2	4	...
	Locality 20 E. B. 68	...	86	107	435	220	215	4	2	...	...	125	80	128	23	6	2	2	4
	69	...	107	125	525	239	286	1	...	...	...	121	65	146	91	11	10	35	56
	70	...	115	121	472	212	260	...	...	...	...	143	104	117	46	31	35	3	5
	Total ...	...	308	353	1,432	671	761	5	2	...	...	389	249	391	160	48	47	40	65
	Locality 21 E. B. 71	...	90	108	415	192	223	...	...	...	...	153	125	85	19	10	5	3	...
	72	...	98	108	465	203	262	...	...	...	...	164	138	104	44	13	12	...	...
	73	...	115	128	480	223	257	...	...	...	...	171	126	107	41	30	20	3	...
	74	...	108	119	459	214	245	...	...	...	...	86	46	109	65	5	1	1	...
	Total ...	...	411	463	1,819	832	987	...	...	...	...	574	435	405	169	58	38	7	...
	Locality 22 E. B. 75	...	100	132	545	274	271	...	...	...	...	127	46	177	9	2	...	...	...
	76	...	72	95	423	211	212	...	...	...	...	143	81	125	10	1	...	...	...
	77	...	119	139	520	246	274	...	...	...	...	196	135	136	77	4	1	...	...
	Total ...	...	291	366	1,488	731	757	...	...	...	...	466	262	438	96	7	1	...	...

Location Code Number	Name of Town	A-III M	A-III F	A-IV M	A-IV F	A-V M	A-V F	A-VI M	A-VI F	A-VII M	A-VII F	A-VIII M	A-VIII F	A-IX M	A-IX F	B-X Non-workers M	B-X Non-workers F
1	2	21	22	23	24	25	26	27	28	29	30	31	32	33	34	35	36
41	Srivilliputtur (M)—(*contd.*)																
	Locality 15 E. B. 50 ...	...	...	138	206	4	...	...	...	3	...	...	...	5	1	103	80
	51 ...	1	2	118	140	3	..	1	...	4	...	...	...	3	...	106	138
	52 ...	...	1	95	117	2	....	...	...	1	1	...	...	45	68	92	67
	53 ...	...	...	100	107	3	.	...	...	18	...	...	...	3	1	95	79
	Total ...	1	3	451	570	12	..	1	...	26	1	...	...	56	70	396	364
	Locality 16 E. B. 54 ...	2	...	68	93	5	...	...	...	7	...	1	...	37	16	60	51
	55 ...	1	1	76	73	26	...	...	...	5	1	3	...	16	23	77	105
	56 ...	...	...	137	190	4	...	2	...	3	1	1	...	3	5	100	72
	57 ...	...	...	173	214	2	...	...	...	7	...	...	...	3	...	113	98
	Total ...	3	1	454	570	37	...	2	...	22	2	5	...	59	44	350	326
	Locality 17 E. B. 58 ...	20	2	...	...	8	2	1	...	10	...	1	...	53	159	85	884
	59 ...	15	33	...	...	18	2	5	...	8	...	1	...	141	16	145	255
	60 ...	53	6	...	..	1	3	...	...	1	...	...	...	41	33	78	195
	Total ...	88	41	...	....	27	7	6	...	19	...	2	...	235	208	308	1,334
	Locality 18 E. B. 61 ...	33	22	...	...	8	1	4	1	10	7	2	...	14	6	72	149
	62 ...	...	2	9	1	8	...	1	...	61	...	1	...	27	2	99	190
	63 ...	1	4	18	13	8	...	...	...	55	...	1	...	23	6	87	185
	Total ...	34	28	27	14	24	1	5	1	126	7	4	...	64	14	258	524
	Locality 19 E. B. 64 ...	...	...	2	...	8	...	89	10	15	2	4	...	17	2	113	237
	65 ...	1	...	1	...	7	2	58	8	9	1	9	1	23	2	86	195
	66 ...	5	...	5	27	17	8	30	3	15	...	12	...	34	10	113	177
	67 ...	1	...	...	5	2	...	86	15	5	1	2	...	19	5	101	182
	Total ...	7	...	8	32	34	10	263	36	44	4	27	1	93	19	413	791
	Locality 20 E. B. 68 ...	1	2	...	5	28	2	20	1	18	...	5	...	48	7	92	192
	69 ...	3	1	...	12	41	1	5	...	6	3	11	...	34	8	93	195
	70 ...	...	...	...	...	17	...	21	2	6	1	9	...	30	3	95	214
	Total ...	4	3	...	17	86	3	46	3	30	4	25	...	112	18	280	601
	Locality 21 E. B. 71 ...	1	...	...	3	11	...	5	1	4	...	6	...	45	10	107	204
	72 ...	1	2	...	12	11	...	2	...	19	1	3	...	55	17	99	218
	73 ...	2	...	1	...	12	...	2	...	9	1	2	...	46	20	116	216
	74 ...	2	...	5	...	5	...	6	...	10	11	6	...	69	53	105	180
	Total ...	6	2	6	15	39	...	15	1	42	13	17	...	215	100	427	818
	Locality 22 E. B. 75 ...	...	...	...	5	115	...	26	...	4	1	8	...	22	3	97	262
	76 ...	...	...	29	4	35	...	9	...	22	...	4	...	31	6	86	202
	77 ...	...	...	2	55	14	10	3	...	65	...	3	...	45	11	110	197
	Total ...	...	...	31	64	164	10	32	...	91	1	15	...	98	20	293	661

TOWN

SRIVILLIPUTTUR

DIRECTORY

TALUK – (contd.)

Location Code Number	Name of Town	Area in Sq. Miles	Occupied Residential Houses: No. of Houses	Occupied Residential Houses: No. of Households	Total No. of Persons Enumerated: Total	Total No. of Persons Enumerated: Males	Total No. of Persons Enumerated: Females	Scheduled Castes: M	Scheduled Castes: F	Scheduled Tribes: M	Scheduled Tribes: F	Literate and Educated Persons: M	Literate and Educated Persons: F	Total Workers (A-I to A-IX): M	Total Workers (A-I to A-IX): F	A-I: M	A-I: F	A-II: M	A-II: F
1	2	3	4	5	6	7	8	9	10	11	12	13	14	15	16	17	18	19	20
41	Srivilliputtur (M)—(*contd.*)																		
	Locality 23 E. B. 78	...	85	104	457	213	244	...	...	...	...	178	163	109	18	10	1	...	...
	79	...	94	105	490	239	251	...	...	...	...	190	180	84	2	12	...	...	...
	80 — ...	—	37	42	183	97	86	3	...	...	...	77	45	38	7	5	1	...	...
	81	...	50	57	231	94	137	...	...	...	...	81	92	36	8	2	2	...	...
	Total ...	...	266	308	1,361	643	718	3	...	...	...	526	480	267	35	29	4	...	...
	Locality 24 E. B. 82	...	75	90	395	166	229	...	...	...	...	133	154	70	10	1	...	...	...
	83	...	77	77	354	177	177	...	...	...	...	135	112	71	8	3	1	...	...
	84	...	62	65	305	145	160	3	4	...	...	100	78	68	9	1	...	...	...
	85	...	103	109	525	225	300	...	...	...	...	197	227	76	3	2	...	...	...
	Total ...	...	317	341	1,579	713	866	3	4	...	...	565	571	285	30	7	1	...	...
	Locality 25 E. B. 86	...	116	136	526	269	257	...	...	...	...	193	117	112	6	2	1	4	1
	87	...	98	139	571	283	288	51	43	...	...	171	126	140	13	8	...	1	...
	88	...	102	135	609	294	315	...	...	...	...	220	165	146	16	10	...	...	...
	Total ...	...	316	410	1,706	846	860	51	43	...	...	584	408	398	35	20	1	5	1
	Locality 26 E. B. 89	...	115	127	592	287	305	3	...	...	...	143	82	153	83	55	23	17	2
	90	...	98	121	549	269	280	1	...	...	...	137	35	161	56	45	6	5	...
	91 — ..	...	100	128	494	259	235	78	70	...	...	113	57	151	61	9	3	1	1
	92	...	58	60	251	133	118	4	5	...	...	84	28	71	52	...	...	...	...
	Total ...	...	371	436	1,886	948	938	86	75	...	...	477	202	536	252	109	32	23	3
	Town Total ...	2·17	9,312	10,799	46,816	22,550	24,266	1,021	1,039	2	4	12,785	6,534	12,381	7,288	929	357	626	678
57	Rajapalayam (M) ... P. M. H. L. D. Hos. Mp. Rly. R. Pt. Tel. Pw. Ei. Ea. E. Vh. Cs. B.																		
	Locality 1 E. B. 1	...	172	193	769	386	383	37	34	...	...	164	98	210	55	30	1	59	19
	2	...	153	156	650	340	310	...	...	...	...	178	92	198	46	31	...	30	1
	3	...	108	132	521	248	273	...	...	...	...	161	85	160	33	32	6	24	13
	4	...	85	90	422	211	211	...	...	...	...	151	108	126	14	36	...	15	...
	5	...	106	106	474	239	235	...	...	...	...	152	98	138	4	46	1	22	...
	6 ...	...	103	117	462	228	234	...	...	...	...	144	76	138	72	21	...	3	3
	7	...	153	157	752	386	366	...	...	...	...	247	173	195	35	37	...	...	...
	8	...	115	118	517	275	242	...	...	...	...	217	137	153	6	57	...	13	...
	Total ...	...	995	1,069	4,567	2,313	2,254	37	34	...	...	1,414	867	1,318	265	290	8	166	36
	Locality 2 E. B. 9	...	100	139	537	285	252	...	...	...	5	161	59	181	78	2	...	1	...
	10	...	167	167	648	322	326	...	...	...	...	146	40	199	127	1	...	...	...
	11	...	140	144	607	313	294	...	...	...	...	178	30	192	120	11	4	2	6
	12	...	148	159	681	335	346	195	196	...	...	85	13	210	151	29	3	56	111

TOWN

SRIVILLIPUTTUR

DIRECTORY

TALUK—(contd.)

Location Code Number	Name of Town		A-III M	A-III F	A-IV M	A-IV F	A-V M	A-V F	A-VI M	A-VI F	A-VII M	A-VII F	A-VIII M	A-VIII F	A-IX M	A-IX F	B-X Non-workers M	B-X Non-workers F
1	2		21	22	23	24	25	26	27	28	29	30	31	32	33	34	35	36
41	Srivilliputtur (M)—(*concld.*)																	
	Locality 23	E. B. 78 ...	1	...	2	12	15	...	4	...	16	...	4	...	57	5	104	226
		79 ...	1	...	...	...	10	...	6	...	12	1	3	...	40	1	155	249
		80 ...	...	1	...	...	4	...	1	...	6	...	2	...	20	5	59	79
		81 ...	2	...	...	...	2	...	...	...	2	...	2	...	26	6	58	129
		Total ...	**4**	**1**	**2**	**12**	**31**	...	**11**	...	**36**	**1**	**11**	...	**143**	**17**	**376**	**683**
	Locality 24	E. B. 82 ...	1	...	...	4	2	...	1	...	9	...	4	...	52	6	96	219
		83 ...	1	...	...	...	35	1	1	...	17	...	1	...	13	6	106	169
		84 ...	...	...	1	1	10	2	16	...	18	...	4	...	18	6	77	151
		85 ...	1	...	...	...	3	...	3	...	17	1	1	...	49	2	149	297
		Total ...	3	...	**1**	**5**	**50**	**3**	**21**	...	**61**	**1**	**10**	...	**132**	**20**	**428**	**836**
	Locality 25	E. B. 86 ...	3	...	...	1	13	...	12	1	25	...	4	...	49	2	157	251
		87 ...	2	...	4	1	8	1	9	...	25	...	8	...	75	11	143	275
		88 ...	1	1	1	3	11	1	4	...	36	1	10	...	73	10	148	299
		Total ...	6	1	**5**	**5**	**32**	**2**	**25**	**1**	**86**	**1**	22	...	**197**	**23**	**448**	**825**
	Locality 26	E. B. 89 ...	7	4	2	1	8	8	2	...	11	...	5	...	46	45	134	222
		90 ...	8	...	2	2	11	12	...	1	24	1	3	...	63	34	108	224
		91 ...	4	...	11	10	12	2	6	...	4	...	30	...	74	45	108	174
		92 ...	2	...	42	48	7	1	...	...	5	2	1	...	14	1	62	66
		Total ...	**21**	4	**57**	61	38	23	**8**	**1**	**44**	3	**39**	...	**197**	**125**	**412**	**686**
		Town Total ...	**338**	**148**	**3,381**	**3,954**	**1,428**	**332**	**503**	**70**	**1,680**	**148**	**353**	**4**	**3,143**	**1,597**	**10,169**	**16,978**
57	Rajapalayam (M)—(*contd.*)																	
	Locality 1	E. B. 1 ...	14	...	5	24	36	3	4	...	30	...	5	...	27	8	176	328
		2 ...	13	1	1	6	43	3	1	...	30	...	5	...	44	35	142	264
		3 ...	5	...	...	1	43	4	...	1	36	...	4	1	16	7	88	240
		4 ...	3	...	...	7	26	2	1	...	30	...	6	...	9	5	85	197
		5 ...	1	...	...	...	30	2	2	1	30	...	...	...	7	...	101	231
		6 ...	7	...	7	10	34	1	1	...	19	...	5	...	41	58	90	162
		7 ...	7	...	...	2	48	9	2	...	43	4	4	...	54	20	191	331
		8 ...	6	...	...	...	28	...	...	...	36	...	2	...	11	6	122	236
		Total ...	**56**	1	**13**	**50**	**288**	**24**	**11**	2	**254**	4	**31**	1	**209**	**139**	**995**	**1,989**
	Locality 2	E. B. 9 ...	3	1	14	14	118	40	3	...	23	2	3	...	14	21	104	174
		10 ...	2	...	7	7	134	99	...	...	16	1	4	...	35	20	123	199
		11 ...	...	...	78	77	47	17	...	...	28	4	6	...	20	12	121	174
		12 ...	29	...	...	...	32	25	4	1	17	8	22	...	21	3	125	195

TOWN

SRIVILLIPUTTUR

DIRECTORY

TALUK—(contd.)

Location Code Number	Name of Town	Area in Sq. Miles	Occupied Residential Houses: No. of Houses	Occupied Residential Houses: No. of Households	Total No. of Persons Enumerated: Total	Total No. of Persons Enumerated: Males	Total No. of Persons Enumerated: Females	Scheduled Castes: M	Scheduled Castes: F	Scheduled Tribes: M	Scheduled Tribes: F	Literate and Educated Persons: M	Literate and Educated Persons: F	Total Workers (A-I to A-IX): M	Total Workers (A-I to A-IX): F	A-I: M	A-I: F	A-II: M	A-II: F
1	2	3	4	5	6	7	8	9	10	11	12	13	14	15	16	17	18	19	20
57	**Rajapalayam (M)—(*contd.*)**																		
Locality 2	E. B. 13	...	134	150	643	327	316	228	212	...	...	93	17	192	166	21	12	124	149
	14	...	154	157	608	277	331	272	318	...	...	50	9	173	201	43	24	105	175
	15	...	127	127	517	248	269	198	226	...	...	32	2	145	129	20	19	80	99
	16	...	135	135	521	267	254	1	...	...	...	173	43	156	91	...	...	1	1
	17	...	166	170	719	359	360	...	...	...	...	161	33	228	120	2	...	20	10
	18	...	143	143	546	267	279	...	...	...	...	53	12	164	40	...	...	1	...
	Total ...	...	**1,414**	**1,491**	**6,027**	**3,000**	**3,027**	**894**	**952**	...	**5**	**1,132**	**258**	**1,840**	**1,223**	**129**	**62**	**390**	**551**
Locality 3	E. B. 19	...	123	138	633	319	314	...	...	...	...	215	106	185	43	12	1	...	1
	20	...	147	154	633	301	332	...	...	...	...	183	101	191	36	9	2	7	...
	21	...	142	142	605	319	286	...	...	...	...	172	56	194	40	23	1	...	...
	22	...	145	149	666	336	330	...	...	...	...	177	86	186	40	24	2	...	...
	23	...	127	133	634	330	304	...	...	...	...	200	117	185	29	35	1	2	...
	24	...	43	43	192	107	85	...	...	...	...	75	32	72	5	5	...	2	...
	Total ...	...	727	759	3,363	1,712	1,651	...	...	...	...	**1,022**	**498**	**1,013**	**193**	**108**	**7**	**11**	**1**
Locality 4	E. B. 25	...	139	142	611	308	303	...	...	...	...	146	65	185	28	...	...	...	...
	26	...	120	143	562	298	264	5	9	...	...	138	32	183	68	8	1	15	21
	27	...	133	138	608	291	317	...	...	...	...	174	101	168	79	61	2	12	7
	28	...	135	152	594	298	296	...	...	...	...	195	84	179	45	14	1	7	9
	29	...	115	121	533	272	261	...	...	...	...	205	89	164	22	7	...	...	...
	30	...	130	141	617	311	306	...	...	...	...	173	73	176	64	13	6	6	12
	31	...	131	134	641	318	323	119	116	...	...	132	54	188	138	5	3	85	122
	32	...	220	222	1,159	608	551	50	48	...	...	404	229	288	118	1	...	11	36
	33	...	169	174	710	353	357	275	277	...	...	72	17	212	179	7	6	4	22
	Total ...	...	**1,292**	**1,367**	**6,035**	**3,057**	**2,978**	**449**	**450**	...	...	**1,639**	**744**	**1,743**	**741**	**116**	**19**	**140**	**229**
Locality 5	E. B. 34	...	116	137	585	301	284	...	...	...	...	182	80	174	62	6	...	8	27
	35	...	146	146	687	353	334	...	...	...	...	211	96	180	34	5	1	...	...
	36	...	112	124	549	301	248	...	...	...	...	220	73	177	63	7	6	36	46
	37	...	91	98	363	184	179	42	55	...	...	115	23	108	53	13	5	15	38
	Total ...	...	**465**	**505**	**2,184**	**1,139**	**1,045**	**42**	**55**	...	...	**728**	**272**	**639**	**212**	**31**	**12**	**59**	**111**
Locality 6	E. B. 38	...	116	136	602	310	292	...	...	...	...	176	50	175	49	19	4	1	...
	39	...	77	79	400	196	204	...	...	...	...	122	84	112	35	35	...	...	...
	40	...	110	116	499	248	251	...	...	...	...	170	92	141	26	33	1	...	...
	41	...	107	135	593	298	295	...	...	...	...	176	61	186	44	9	...	1	1

Location Code Number	Name of Town		A-III M	A-III F	A-IV M	A-IV F	A-V M	A-V F	A-VI M	A-VI F	A-VII M	A-VII F	A-VIII M	A-VIII F	A-IX M	A-IX F	B-X Non-workers M	B-X Non-workers F
1	2		21	22	23	24	25	26	27	28	29	30	31	32	33	34	35	36
57	Rajapalayam (M)—(*contd.*)																	
	Locality 2	E. B. 13 ...	2	...	...	...	23	3	...	...	5	1	9	...	8	1	135	150
		14 ...	3	1	2	...	11	...	1	...	1	...	1	...	6	1	104	130
		15 ...	...	...	15	8	10	2	1	...	3	...	1	...	15	1	103	140
		16 ...	3	5	82	60	50	15	...	2	8	3	2	...	10	5	111	163
		17 ...	9	...	72	70	36	15	9	2	11	1	15	...	54	22	131	240
		18 ...	7	...	...	...	9	1	5	1	18	3	23	...	101	35	103	239
		Total ...	58	7	270	236	470	217	23	6	130	23	86	...	284	121	1,160	1,804
	Locality 3	E. B. 19 ...	6	...	1	8	60	16	21	...	43	...	7	...	35	17	134	271
		20 ...	8	2	1	7	48	13	9	...	45	...	8	...	56	12	110	296
		21 ...	10	1	...	6	41	3	16	2	54	1	5	...	45	26	125	246
		22 ...	4	...	...	13	39	3	9	...	46	2	6	...	58	20	150	290
		23 ...	8	...	...	20	53	5	2	...	57	...	5	...	23	3	145	275
		24 ...	2	...	...	2	13	...	...	...	22	1	3	...	25	2	35	80
		Total ...	38	3	2	56	254	40	57	2	267	4	34	...	242	80	699	1,458
	Locality 4	E. B. 25 ...	20	...	17	2	60	6	15	2	21	2	10	...	42	16	123	275
		26 ...	5	...	14	8	63	2	18	1	22	25	13	...	25	10	115	196
		27 ...	...	...	12	48	24	13	2	...	24	4	19	...	14	5	123	238
		28 ...	1	...	16	2	41	25	19	3	61	1	8	...	12	4	119	251
		29 ...	2	1	4	2	47	3	12	...	60	1	6	...	26	15	108	239
		30 ...	1	2	5	15	61	19	12	5	33	1	13	...	32	4	135	242
		31 ...	4	...	...	...	37	5	4	1	18	...	5	1	30	6	130	185
		32 ...	1	...	2	12	46	18	16	23	82	9	21	...	108	20	320	433
		33 ...	7	...	24	115	24	7	...	...	11	4	4	...	131	25	141	178
		Total ...	41	3	94	204	403	98	98	35	332	47	99	1	420	105	1,314	2,237
	Locality 5	E. B. 34 ...	7	2	...	...	31	22	...	2	91	6	9	...	22	3	127	222
		35 ...	3	2	1	1	21	2	13	3	98	3	3	...	36	22	173	300
		36 ...	1	...	8	9	24	...	...	...	90	...	2	...	9	2	124	185
		37 ...	1	...	18	6	17	1	2	...	24	2	2	...	16	1	76	126
		Total ...	12	4	27	16	93	25	15	5	303	11	16	...	83	28	500	833
	Locality 6	E. B. 38 ...	21	1	...	...	20	2	5	...	23	12	7	...	79	30	135	243
		39 ...	4	...	...	27	28	...	...	...	27	...	...	...	18	8	84	169
		40 ...	...	...	10	9	61	10	1	...	24	1	2	...	10	5	107	225
		41 ...	4	...	13	8	98	3	...	...	33	...	3	...	25	32	112	251

TOWN DIRECTORY

SRIVILLIPUTTUR TALUK—(contd.)

Location Code Number	Name of Town	Area in Sq. Miles	Occupied Residential Houses: No. of Houses	Occupied Residential Houses: No. of Households	Total No. of Persons Enumerated: Total	Total No. of Persons Enumerated: Males	Total No. of Persons Enumerated: Females	Scheduled Castes: M	Scheduled Castes: F	Scheduled Tribes: M	Scheduled Tribes: F	Literate and Educated Persons: M	Literate and Educated Persons: F	Total Workers (A-I to A-IX): M	Total Workers (A-I to A-IX): F	A-I: M	A-I: F	A-II: M	A-II: F
1	2	3	4	5	6	7	8	9	10	11	12	13	14	15	16	17	18	19	20
57	Rajapalayam (M)—(*contd.*)																		
	Locality 6 E. B. 42	...	88	108	486	232	254	...	...	...	...	161	101	126	22	23	...	1	...
	43	...	97	109	471	225	246	...	...	...	...	164	124	109	29	14	1	...	...
	Total	...	**595**	**683**	**3,051**	**1,509**	**1,542**	...	...	...	...	**969**	**512**	**849**	**205**	**133**	**6**	**3**	**1**
	Locality 7 E. B. 44	...	102	102	442	214	228	...	...	...	...	149	98	111	26	10	1		1
	45	...	99	114	497	249	248	...	...	...	...	128	49	149	19	7	...	3	...
	46	...	112	118	522	261	261	...	...	...	...	183	85	136	30	23	...	..	
	47	...	92	92	476	219	257	...	...	...	...	14.	124	95	11	2	...	18	1
	Total	...	**405**	**426**	**1,937**	**943**	**994**	...	...	...	...	**601**	**356**	**491**	**86**	**42**	**1**	**21**	**2**
	Locality 8 E. B. 48	...	145	146	698	332	366	...	...	...	...	174	137	157	37	...	...	...	...
	49	...	127	159	672	355	317	...	...	...	...	133	14	206	28	9	...	6	
	50	...	114	118	481	239	242	...	...	...	...	132	31	143	37	42	4	21	26
	51	...	149	149	671	350	321	267	233	...	...	99	16	180	141	36	...	129	141
	52	...	161	170	814	416	398	338	318	...	...	92	14	224	181	10	9	12	6
	53	...	94	129	601	290	311	131	148	...	...	88	29	170	130	23	17	60	90
	54	...	103	123	562	258	304	...	...	...	...	137	99	111	53	30	9	15	6
	55	...	98	118	579	280	299	...	...	...	...	169	94	122	48	14	2	1	...
	56	...	114	127	653	328	325	...	...	...	...	215	131	145	18	12	1	...	...
	57	...	62	70	337	151	186	...	...	...	...	109	94	78	2	9	...	5	...
	Total	...	**1,167**	**1,309**	**6,068**	**2,999**	**3,069**	**736**	**699**	...	...	**1,348**	**659**	**1,536**	**675**	**185**	**42**	**269**	**269**
	Locality 9 E. B. 58	...	119	179	868	425	443	6	2	...	...	241	178	211	30	5	...	8	4
	59	..	103	147	660	336	324	..	...	...	...	136	51	192	53	3	1	15	10
	60	...	115	131	550	269	281	...	...	...	...	161	68	141	32	7	...	23	13
	61	...	116	154	755	374	381	...	...	...	...	223	105	205	68	3	...	11	21
	62	...	103	130	568	263	305	6	7	...	...	162	79	142	92	9	3	16	40
	63	...	131	132	466	231	235	34	27	...	...	70	19	128	135	3	1	26	24
	64	...	77	98	418	211	207	86	81	...	...	122	55	119	57	1	...	16	24
	Total	...	**764**	**971**	**4,285**	**2,109**	**2,176**	**132**	**117**	...	...	**1,115**	**555**	**1,138**	**467**	**31**	**5**	**115**	**136**
	Locality 10 E. B. 65	...	116	116	446	223	223	2	...	...	...	64	17	108	51	29	2	40	3
	66	...	108	122	436	217	219	196	192	...	...	100	36	114	116	26	9	59	102
	67	...	115	132	545	290	255	283	252	...	...	75	14	139	129	17	13	97	113
	68	...	70	84	310	152	158	135	147	...	...	82	22	91	60	13	...	56	60
	Total	...	**409**	**454**	**1,737**	**882**	**855**	**616**	**591**	...	...	**321**	**89**	**452**	**356**	**85**	**24**	**252**	**278**
	Locality 11 E. B. 69	...	109	111	516	258	258	...	...	...	...	151	91	125	58	11	...	...	...
	70	...	104	108	509	265	244	1	...	...	...	165	103	158	47	44	1	16	...
	71	...	110	110	503	258	245	...	...	...	...	162	106	157	40	61	...	4	...

TOWN

SRIVILLIPUTTUR

DIRECTORY

TALUK—(contd.)

Location Code Number	Name of Town		A-III M	A-III F	A-IV M	A-IV F	A-V M	A-V F	A-VI M	A-VI F	A-VII M	A-VII F	A-VIII M	A-VIII F	A-IX M	A-IX F	B-X Non-workers M	B-X Non-workers F
1	2		21	22	23	24	25	26	27	28	29	30	31	32	33	34	35	36
57	Rajapalayam (M)—(*contd.*)																	
	Locality 6	E. B. 42 ...	6	...	12	...	42	4	1	...	25	...	4	...	12	18	106	232
		43 ...	...	...	...	...	33	10	...	...	12	...	10	...	40	18	116	217
		Total ...	**35**	**1**	**35**	**44**	**282**	**29**	**7**	**...**	**144**	**13**	**26**	**...**	**184**	**111**	**660**	**1,337**
	Locality 7	E. B. 44 ...	4	...	1	6	29	12	3	...	42	...	1	...	21	6	103	202
		45 ...	2	...	...	5	47	6	2	1	28	1	15	...	45	6	100	229
		46 ...	10	1	3	13	30	7	7	1	19	3	12	...	32	5	125	231
		47 ...	...	...	...	7	22	...	1	...	11	...	6	...	35	3	124	246
		Total ...	**16**	**1**	**4**	**31**	**128**	**25**	**13**	**2**	**100**	**4**	**34**	**...**	**133**	**20**	**452**	**908**
	Locality 8	E. B. 48 ...	5	...	6	3	27	...	5	...	22	...	4	...	88	34	175	329
		49 ...	14	...	5	1	46	1	3	...	26	3	9	...	88	23	149	289
		50 ...	6	3	2	...	20	1	3	...	43	1	4	...	2	2	96	205
		51 ...	3	...	1	...	...	...	...	...	7	...	1	...	3	...	170	180
		52 ...	8	...	...	...	12	...	1	...	...	...	2	...	179	166	192	217
		53 ...	9	3	...	...	16	1	4	...	11	1	2	...	25	18	120	181
		54 ...	5	1	1	...	8	...	...	...	19	...	1	...	32	36	147	251
		55 ...	3	1	...	37	33	2	...	...	32	...	5	...	34	6	158	251
		56 ...	...	1	...	12	51	...	2	...	53	...	2	...	25	4	183	307
		57 ...	2	...	1	...	15	...	...	...	38	...	...	...	8	2	73	184
		Total ...	**55**	**10**	**16**	**53**	**228**	**5**	**18**	**...**	**251**	**5**	**30**	**...**	**484**	**291**	**1,463**	**2,394**
	Locality 9	E. B. 58 ...	13	2	2	3	35	5	8	...	34	...	13	1	93	15	214	413
		59 ...	23	7	7	9	75	7	5	4	25	9	18	...	21	6	144	271
		60 ...	4	...	...	...	36	6	2	...	35	8	7	...	27	5	128	249
		61 ...	8	...	8	11	101	11	4	...	33	3	8	3	29	19	169	313
		62 ...	2	...	24	18	32	5	...	...	24	3	10	...	25	23	121	213
		63 ...	3	...	1	...	6	1	1	...	4	1	...	...	84	108	103	100
		64 ...	...	...	2	25	31	2	3	...	14	...	9	...	43	6	92	150
		Total ...	**53**	**9**	**44**	**66**	**316**	**37**	**23**	**4**	**169**	**24**	**65**	**4**	**322**	**182**	**971**	**1,709**
	Locality 10	E. B. 65 ...	14	36	...	...	2	...	...	...	2	3	2	...	19	7	115	172
		66 ...	5	...	1	...	10	...	1	...	2	...	...	...	10	5	103	103
		67 ...	...	...	...	...	9	...	...	...	1	...	...	...	15	3	151	126
		68 ...	...	...	...	...	2	...	...	...	3	...	3	...	14	...	61	98
		Total ...	**19**	**36**	**1**	**...**	**23**	**...**	**1**	**...**	**8**	**3**	**5**	**...**	**58**	**15**	**430**	**499**
	Locality 11	E. B. 69 ...	...	...	5	46	17	2	...	2	36	...	7	...	49	8	133	200
		70 ...	5	...	...	35	56	4	...	...	22	3	4	...	11	4	107	197
		71 ...	...	1	...	33	35	5	...	...	25	...	4	...	28	1	101	205

TOWN DIRECTORY

SRIVILLIPUTTUR TALUK—(contd.)

Location Code Number	Name of Town	Area in Sq. Miles	Occupied Residential Houses: No. of Houses	Occupied Residential Houses: No. of Households	Total No. of Persons Enumerated: Total	Total No. of Persons Enumerated: Males	Total No. of Persons Enumerated: Females	Scheduled Castes: M	Scheduled Castes: F	Scheduled Tribes: M	Scheduled Tribes: F	Literate and Educated Persons: M	Literate and Educated Persons: F	Total Workers (A-I to A-IX): M	Total Workers (A-I to A-IX): F	A-I: M	A-I: F	A-II: M	A-II: F
1	2	3	4	5	6	7	8	9	10	11	12	13	14	15	16	17	18	19	20
57	Rajapalayam (M)—(*contd.*)																		
Locality 11	E. B. 72	...	116	117	563	280	283	...	...	...	...	148	72	145	29	40	1	15	1
	73	...	65	66	321	161	160	...	...	...	...	106	73	90	6	31	...	13	...
	Total ...	...	**504**	**512**	**2,412**	**1,222**	**1,190**	**1**	...	...	...	**732**	**445**	**675**	**180**	**187**	**2**	**48**	**1**
Locality 12	E. B. 74	...	69	69	371	214	157	**3**	**4**	...	...	152	90	124	18	1	1	...	...
	75	...	110	113	457	234	223	—	—	...	...	127	47	145	17	1	...	3	1
	76	...	138	170	737	398	339	19	10	...	...	229	71	220	33	2	...	...	...
	77	...	122	148	667	325	342	—	—	...	...	192	85	191	97	8	1	1	...
	78	...	133	142	596	305	291		—	...	...	201	101	191	62	1	...	1	1
	79	...	125	146	656	328	328	...	—	...	...	211	88	192	76	4	...	—	...
	Total ...	...	**697**	**788**	**3,484**	**1,804**	**1,680**	**22**	**14**	...	...	**1,112**	**482**	**1,064**	**303**	**17**	**2**	**5**	**2**
Locality 13	E. B. 80	...	60	70	297	151	146	..	...	...	...	85	28	88	16	—	...	...	...
	81	...	55	73	312	153	159	..	...	...	...	75	22	92	33	1	...	...	—
	82	...	98	137	637	344	293	180	144	...	...	169	34	182	38	...	—	3	—
	83	...	111	126	551	292	259	...	...	...	...	177	53	172	39	17	1	4	6
	84	...	99	121	471	236	235	...	...	...	...	121	33	130	40	5	...	1	4
	Total ...	..	**423**	**527**	**2,268**	**1,176**	**1,092**	**180**	**141**	...	...	**627**	**170**	**664**	**166**	**23**	**1**	**8**	**10**
Locality 14	E. B. 85	...	103	128	514	273	241	...	...	...	...	132	41	151	44	1	2	—	...
	86	...	114	128	475	234	241	...	...	...	...	134	43	137	98	2	...	1	...
	87	...	123	123	545	263	282	...	...	...	...	159	45	163	165	1	...	...	...
	88	...	127	128	530	275	255	...	...	...	...	164	41	160	151	2	1	1	5
	89	...	113	114	442	242	200	...	...	...	...	161	50	145	52	5	1	...	...
	90	...	119	119	456	221	235	5	5	...	...	157	33	128	114	7	1	...	2
	Total ...	...	**699**	**740**	**2,962**	**1,508**	**1,454**	**5**	**5**	...	...	**907**	**253**	**884**	**624**	**18**	**5**	**2**	**7**
Locality 15	E. B. 91	...	143	177	700	350	350	333	338	...	...	70	10	204	162	30	16	6	1
	92	...	152	154	645	313	332	298	323	...	...	66	15	192	121	12	...	...	...
	93	...	145	147	618	303	315	26	31	...	...	185	66	198	68	6	2	7	7
	94	...	140	140	550	268	282	...	...	...	...	201	56	165	84	9	5	—	1
	95	...	128	128	497	242	255	...	...	...	...	135	43	149	128	1	...	4	12
	Total ...	...	708	**746**	**3,010**	**1,476**	**1,534**	**657**	**692**	...	...	**657**	**190**	**908**	**563**	**58**	**23**	**17**	**21**
Locality 16	E. B. 96	...	122	122	458	232	226	...	...	—	...	164	55	136	106	6	2	—	—
	97	...	146	158	672	344	328	...	...	...	...	115	19	200	55	2	...	—	—
	98	...	130	132	522	263	259	61	63	—	—	144	42	164	170	4	3	21	24
	99	...	166	170	701	353	348	210	207	—	—	74	20	202	150	1	—	110	120

TOWN

SRIVILLIPUTTUR

DIRECTORY

TALUK—(contd.)

Location Code Number	Name of Town	A-III M	A-III F	A-IV M	A-IV F	A-V M	A-V F	A-VI M	A-VI F	A-VII M	A-VII F	A-VIII M	A-VIII F	A-IX M	A-IX F	B-X Non-workers M	B-X Non-workers F
1	2	21	22	23	24	25	26	27	28	29	30	31	32	33	34	35	36
57	Rajapalayam (M)—(*contd.*)																
Locality 11	E. B. 72 ...	1	...	...	23	40	2	1	...	24	...	3	...	21	2	135	254
	73 ...	3	...	1	4	22	2	...	...	8	...	1	...	11	...	71	154
	Total ...	**9**	**1**	**6**	**141**	**170**	**15**	**1**	**2**	**115**	**3**	**19**	**...**	**120**	**15**	**547**	**1,010**
Locality 12	E. B. 74 ...	3	...	1	4	22	1	...	...	43	2	28	...	26	10	90	139
	75 ...	...	1	28	1	43	3	2	...	22	2	5	...	41	9	89	206
	76 ...	1	...	6	17	124	10	2	...	24	1	17	...	44	5	178	306
	77 ...	...	1	35	59	112	25	2	...	14	2	1	1	18	8	134	245
	78 ...	...	...	23	29	114	10	5	...	23	9	5	1	20	12	113	229
	79 ...	...	1	29	27	99	39	4	...	29	7	5	...	22	2	136	252
	Total ...	**4**	**3**	**122**	**137**	**514**	**88**	**15**	...	**155**	**23**	**61**	**2**	**171**	**46**	**740**	**1,377**
Locality 13	E. B. 80 ...	...	...	16	11	5	5	2	...	4	...	...	...	10	...	63	130
	81 ...	...	...	8	4	50	20	2	...	14	4	2	...	15	5	61	126
	82 ...	...	...	10	1	45	1	3	...	7	...	...	3	114	33	162	255
	83 ...	12	1	21	...	62	16	5	3	23	8	3	...	25	4	120	220
	84 ...	17	...	1	22	30	3	28	...	22	8	2	...	24	3	106	195
	Total ...	**29**	**1**	**56**	**38**	**243**	**45**	**40**	**3**	**70**	**20**	**7**	**3**	**188**	**45**	**512**	**926**
Locality 14	E. B. 85 ...	6	5	16	8	62	11	4	...	28	...	10	6	24	12	122	197
	86 ...	1	2	108	72	16	16	...	...	1	4	1	...	7	4	97	143
	87 ...	...	2	124	151	14	4	2	...	15	...	2	...	5	8	100	117
	88 ...	...	4	101	136	29		...	...	8	3	6	...	13	2	115	104
	89 ...	...	...	58	48	25	...	1	...	25	1	7	...	24	2	97	148
	90 ...	...	5	86	104	26	2	...	...	3	...	1	...	5	...	93	121
	Total ...	**7**	**18**	**493**	**519**	**172**	**33**	**7**	...	**80**	**8**	**27**	**6**	**78**	**28**	**624**	**830**
Locality 15	E. B. 91 ...	...	...	1	...	71	7	2	...	2	...	6	...	86	138	146	188
	92 ...	...	...	...	...	43	1	...	...	2	1	...	...	135	119	121	211
	93 ...	17	4	29	17	72	21	12	1	24	3	6	...	25	13	105	247
	94 ...	8	...	15	18	81	47	10	8	28	3	7	...	7	2	103	198
	95 ...	6	6	44	67	42	19	8	4	11	5	9	...	24	15	93	127
	Total ...	**31**	**10**	**89**	**102**	**309**	**95**	**32**	**13**	**67**	**12**	**28**	...	**277**	**287**	**568**	**971**
Locality 16	E. B. 96 ...	...	...	10	100	8	3	...	...	6	...	2	...	4	1	96	120
	97 ...	6	...	65	39	68	10	14	2	14	...	8	...	23	4	144	273
	98 ...	2	1	63	75	51	54	3	1	16	4	...	...	4	8	99	89
	99 ...	...	...	14	18	55	11	3	...	3	...	1	...	15	1	151	198

TOWN

SRIVILLIPUTTUR

DIRECTORY

TALUK—(contd.)

Location Code Number	Name of Town	Area in Sq. Miles	Occupied Residential Houses: No. of Houses	Occupied Residential Houses: No. of Households	Total No. of Persons Enumerated: Total	Total No. of Persons Enumerated: Males	Total No. of Persons Enumerated: Females	Scheduled Castes: M	Scheduled Castes: F	Scheduled Tribes: M	Scheduled Tribes: F	Literate and Educated Persons: M	Literate and Educated Persons: F	Total Workers (A-I to A-IX): M	Total Workers (A-I to A-IX): F	A-I: M	A-I: F	A-II: M	A-II: F
1	2	3	4	5	6	7	8	9	10	11	12	13	14	15	16	17	18	19	20
57 ½ Rajapalyam (M)—(*contd.*)																			
Locality 16 E. B. 100	... ...	...	155	174	670	338	332	10	15	...	...	174	68	199	100	9	...	...	...
101	... ...	...	**108**	**116**	**459**	229	230	...	...	...	...	162	41	126	113	1	...	...	...
	Total ...	...	**827**	**872**	**3,482**	**1,759**	**1,723**	**281**	**285**	...	...	**833**	**245**	**1,027**	**694**	**23**	**5**	**131**	**144**
Locality 17 E. B. 102	... ...	...	107	107	527	259	268	...	...	...	...	164	121	131	16	32	1	12	...
103	... ...	...	104	104	451	239	212	...	...	...	...	139	74	140	9	36	...	14	3
104	... ...	...	100	100	436	226	210	...	...	...	...	100	38	137	22	44	...	4	...
105	... ...	...	131	137	600	311	289	...	...	...	...	188	92	173	23	38	...	10	...
106	... ...	...	105	108	491	234	257	...	...	...	...	158	100	122	14	27	...	18	1
	Total ...	...	547	556	**2,505**	**1,269**	**1,236**	...	...	...	...	**749**	**425**	**703**	**84**	**177**	**1**	**58**	**4**
Locality 18 E. B. 107	... ...	...	114	120	555	268	287	...	...	...	...	99	31	157	71	31	4	8	19
108	... ...	...	121	126	543	285	258	23	35	...	...	134	46	172	33	42	2	5	1
109	... ...	...	159	159	652	322	330	...	...	...	...	110	12	193	51	13	2	...	...
110	... ...	...	98	108	504	245	259	...	...	...	...	138	70	146	24	60	...	11	...
111	... ...	...	123	123	509	266	243	...	1	...	...	178	106	143	17	49	1	12	1
112	... ...	...	83	83	348	190	158	...	...	...	...	112	57	108	7	48	...	8	...
	Total ...	...	**698**	**719**	**3,111**	**1,576**	**1,535**	...	...	...	...	**771**	**322**	**919**	**203**	**243**	**9**	**44**	**21**
113	... ...	...	97	112	493	244	249	23	36	...	...	128	78	142	39	4	1	4	3
114	... ...	...	120	121	474	229	245	...	...	...	...	53	14	143	61	11	1	...	...
115	... ...	...	145	145	598	301	297	...	...	...	...	75	6	188	99	23	3	2	24
116	... ...	...	148	150	633	301	332	128	126	...	...	57	5	193	185	33	23	...	...
117	... ...	...	121	129	577	292	285	270	304	16	17	150	73	159	50	55	...	26	...
118	... ...	...	120	128	633	331	302	43	41	...	...	188	80	194	46	50	...	3	...
	Total ...	...	**731**	**785**	**3,408**	**1,698**	**1,710**	...	...	...	...	**651**	**256**	**1,029**	**480**	**176**	**28**	**35**	**27**
Locality 20 E. B. 119	... ...	...	112	112	490	235	255	441	471	16	17	136	76	144	29	54	...	23	...
120	... ...	...	143	147	675	348	327	...	...	...	...	181	81	175	9	46	...	14	4
121	... ...	...	135	150	668	335	333	...	...	...	...	186	101	196	26	31	...	2	...
122	... ...	...	132	151	673	345	328	...	...	...	...	213	114	185	42	24	3	2	5
123	... ...	...	148	163	712	371	341	...	...	...	...	163	55	209	57	31	3	11	8
124	... ...	...	161	168	736	351	385	...	...	...	...	193	98	184	40	9	...	5	...
125	... ...	...	145	153	636	311	325	...	...	...	...	192	93	167	49	1	...	1	...
126	... ...	...	140	144	717	418	299	16	15	...	...	335	190	185	30	14	1	2	...
	Total ...	...	**1,116**	**1,188**	**5,307**	**2,714**	**2,593**	48	7	...	...	1,599	808	1,445	282	210	7	60	17
	Town Total ...	4·00	**15,203**	**16,467**	**71,203**	**35,865**	**35,338**	64	22	...	...	**18,927**	**8,406**	**20,337**	**8,002**	**2,282**	**269**	**1,834**	**1,868**
								4,580	4,567	16	17								

TOWN DIRECTORY

SRIVILLIPUTTUR TALUK—(contd.)

Location Code Number	Name of Town	A-III M	A-III F	A-IV M	A-IV F	A-V M	A-V F	A-VI M	A-VI F	A-VII M	A-VII F	A-VIII M	A-VIII F	A-IX M	A-IX F	B-X Non-workers M	B-X Non-workers F
1	2	21	22	23	24	25	26	27	28	29	30	31	32	33	34	35	36
57	Rajapalayam (M)—(*concld.*)																
	Locality 16 E. B. 100 ...	2	...	10	8	115	62	13	2	10	1	9	...	31	27	139	232
	101 ...	...	...	87	104	24	2	1	...	4	2	3	...	6	5	103	117
	Total ...	**10**	**1**	**349**	**344**	**321**	**142**	**34**	**5**	**53**	**7**	**23**	...	**83**	**46**	**732**	**1,029**
	Locality 17 E. B. 102 ...	...	...	2	10	29	...	1	1	29	1	2	...	24	3	128	252
	103 ...	1	...	...	4	44	1	2	...	24	...	8	...	11	1	99	203
	104 ...	2	...	...	19	31	2	1	...	34	...	2	...	19	1	89	188
	105 ...	...	...	6	6	41	7	17	...	18	...	8	...	35	10	138	256
	106 ...	...	...	...	8	29	2	4	...	18	...	5	...	21	3	112	243
	Total ...	3	...	8	**47**	**174**	**12**	**25**	**1**	**123**	**1**	**25**	...	**110**	**18**	**566**	**1,152**
	Locality 18 E. B. 107 ...	4	3	3	7	35	6	21	3	10	8	7	...	38	21	111	216
	108 ...	2	...	5	4	42	3	10	1	24	2	4	...	38	20	113	225
	109 ...	4	...	10	2	47	4	20	3	11	2	4	...	84	38	129	279
	110 ...	4	3	5	8	39	4	1	2	14	5	3	...	9	2	99	235
	111 ...	2	...	...	8	36	3	3	...	24	1	7	1	10	2	123	226
	112 ...	...	...	...	6	25	.	...	...	24	...	...	...	3	1	82	151
	Total ...	16	6	23	**35**	**224**	**20**	**55**	**9**	**107**	**18**	**25**	1	**182**	**84**	**657**	**1,332**
	Locality 19 E. B. 113 ...	5	...	...	...	33	3	18	4	13	2	3	...	62	26	102	210
	114 ...	5	...	...	...	46	7	15	1	7	1	...	2	59	49	86	184
	115 ...	2	1	...	...	25	4	12	...	5	3	1	...	118	64	113	198
	116 ...	12	1	5	4	4	...	2	1	2	1	1	...	134	155	108	147
	117 ...	4	...	1	36	22	4	2	...	17	1	4	...	38	9	123	235
	118 ...	4	...	...	2	46	43	9	...	35	...	5	...	42	1	137	256
	Total ...	32	2	6	**42**	**176**	**61**	**58**	6	**79**	**8**	14	**2**	**453**	**304**	**669**	**1,230**
	Locality 20 E. B. 119 ...	...	...	2	27	27	...	...	...	23	...	...	...	15	2	91	226
	120 ...	6	...		...	35	...	16	2	23	2	12	...	23	1	173	318
	121 ...	2	...	...	...	58	2	14	2	20	2	5	...	64	20	139	307
	122 ...	2	1	3	14	37	11	19	3	17	...	4	...	77	5	160	286
	123 ...	2	...	17	13	70	19	29	2	22	7	3	...	24	5	162	284
	124 ...	1	1	1	1	112	36	19	1	13	...	4	...	20	1	167	345
	125 ...	...	...	3	...	134	49	4	...	5	...	...	...	19	...	144	276
	126 ...	2	...	...	...	101	15	3	...	17	3	...	...	46	11	233	269
	Total ...	15	2	26	55	574	132	**104**	10	**140**	**14**	**28**	...	**288**	**45**	**1,269**	**2,311**
	Town Total ...	539	119	1,684	2,216	5,362	1,143	**637**	**105**	**2,947**	**252**	**683**	**20**	**4,369**	**2,010**	**15,528**	**27,336**

TOWN

SRIVILLIPUTTUR

DIRECTORY

TALUK—(contd.)

Location Code Number	Name of Town		Area in Sq. Miles	Occupied Residential Houses: No. of Houses	Occupied Residential Houses: No. of Households	Total No. of Persons Enumerated: Total	Total No. of Persons Enumerated: Males	Total No. of Persons Enumerated: Females	Scheduled Castes: M	Scheduled Castes: F	Scheduled Tribes: M	Scheduled Tribes: F	Literate and Educated Persons: M	Literate and Educated Persons: F	Total Workers (A-I to A-IX): M	Total Workers (A-I to A-IX): F	A-I: M	A-I: F	A-II: M	A-II: F
1	2		3	4	5	6	7	8	9	10	11	12	13	14	15	16	17	18	19	20
71	Seithur (P) ...	P. M. H. L. D. Hos. Mp. R. Pt. Tel. Pw. Ei. Ea. E. Vh.																		
	Locality 1 E. B. 231 ...	...	...	99	102	438	208	230	...	...	...	...	133	104	116	13	55	4	13	1
	232 (Part A)	...	...	110	121	480	247	233	...	...	...	...	96	24	134	104	57	44	16	51
	Total ...		...	**209**	**223**	**918**	**455**	**463**	...	...	...	...	**229**	**128**	**250**	**117**	**112**	**48**	**29**	**52**
	Locality 2 E. B. 232 (Part B)	...	...	50	54	202	90	112	...	...	...	...	67	39	55	32	20	14	8	16
	233 ...	...	...	142	145	548	264	284	...	...	...	...	112	37	176	158	47	32	95	121
	Total ...		...	**192**	**199**	**750**	**354**	**396**	...	...	...	...	**179**	**76**	**231**	**190**	**67**	**46**	**103**	**137**
	Locality 3 E. B. 234 ...	...	...	78	85	378	196	182	...	...	...	...	61	5	116	81	62	27	6	21
	235 (Part A)	...	...	90	94	477	236	241	...	...	...	...	83	11	146	100	84	47	3	9
	Total ...		...	**168**	**179**	**855**	**432**	**423**	...	...	...	...	**144**	**16**	**262**	**181**	**146**	**74**	**9**	**30**
	Locality 4 E. B. 235 (Part B)	...	...	63	67	284	134	150	9	9	...	...	49	9	80	60	16	6	3	7
	236 ...	...	...	94	98	381	178	203	4	3	...	...	72	13	107	77	38	25	3	5
	237 ...	...	...	123	124	527	258	269	...	...	...	...	105	14	144	79	50	29	10	17
	Total ...		...	**280**	**289**	**1,192**	**570**	**622**	**13**	**12**	...	...	**226**	**36**	**331**	**216**	**104**	**60**	**16**	**29**
	Locality 5 E. B. 238 ...	...	...	97	106	469	233	236	**202**	**214**	...	...	41	2	144	130	55	34	3	7
	239 ...	...	...	117	118	474	232	242	**186**	**198**	...	...	43	7	143	135	56	57	72	71
	240 (Part A)	...	...	122	133	587	285	30	**230**	**240**	...	...	92	24	195	191	69	40	85	8
	Total ...			**336**	**357**	**1,530**	**750**	**780**	**618**	**652**	...	...	**176**	**33**	**482**	**456**	**180**	**131**	**160**	**86**
	Locality 6 E. B. 240 (Part B)	...	...	23	25	97	49	48	...	...	...	...	34	2	32	33	12	1	...	10
	241 ...	...	...	132	151	609	288	321	...	...	...	...	137	18	190	47	36	3	20	14
	Total ...		...	**155**	**176**	**706**	**337**	**369**	...	...	...	...	**171**	**20**	**222**	**80**	**48**	**4**	**20**	**24**
	Locality 7 E. B. 242 ...	...	...	98	109	388	191	197	...	...	...	...	49	4	127	124	53	28	...	...
	243 (Part A)	...	...	65	66	259	120	139	...	...	...	...	61	12	76	47	19	11	15	29
	Total ...		...	**163**	**175**	**647**	**311**	**336**	...	...	...	...	**110**	**16**	**203**	**171**	**72**	**39**	**15**	**29**
	Locality 8 E. B. 243 (Part B)		...	79	79	317	159	158	...	...	...	...	35	8	104	79	3	...	62	77
	244 (Part A)	...	...	69	73	281	134	147	...	...	...	...	62	29	79	48	14	...	1	2
	Total ...		...	**148**	**152**	**598**	**293**	**305**	...	...	...	...	**97**	**37**	**183**	**127**	**17**	...	**63**	**79**
	Locality 9 E. B. 244 (Part B)		...	25	25	116	60	56	...	...	...	...	21	9	31	12	10	...	3	1
	245 ...	...	...	147	153	590	294	296	...	...	...	...	125	22	193	112	44	8	34	53
	246 ...	...	...	144	166	668	346	322	...	...	...	...	129	25	213	142	49	36	45	73
	Total ...		...	**316**	**344**	**1,374**	**700**	**674**	...	...	...	...	**275**	**56**	**437**	**266**	**103**	**44**	**82**	**127**
	Locality 10 E. B. 247 ...	...	...	112	117	497	247	250	...	...	...	...	100	12	156	117	31	20	1	3
	248 (Part A)	...	...	30	59	365	186	179	...	...	...	...	83	17	121	83	28	25	6	11
	Total ...		...	**142**	**176**	**862**	**433**	**429**	...	...	...	...	**183**	**29**	**277**	**200**	**59**	**45**	**7**	**14**

TOWN

SRIVILLIPUTTUR

DIRECTORY

TALUK—(contd.)

Location Code Number	Name of Town	A-III M	A-III F	A-IV M	A-IV F	A-V M	A-V F	A-VI M	A-VI F	A-VII M	A-VII F	A-VIII M	A-VIII F	A-IX M	A-IX F	B-X Non-workers M	B-X Non-workers F
1	2	21	22	23	24	25	26	27	28	29	30	31	32	33	34	35	36
71	Seithur (P)—(*contd.*)																
	Locality 1 — E. B. 231 ...	1	...	2	...	2	1	1	...	4	...	2	...	36	7	92	217
	232 (Part A)	2	...	4	...	5		...	...	1	1	...	...	49	8	113	129
	Total ..	**3**	...	**6**	...	**7**	**1**	1	...	5	1	2	...	**85**	15	**205**	**346**
	Locality 2 — E, B. 232 (Part B)	1	...	...	...	3	...	...	...	5	...	3	...	15	2	35	80
	233 ...	1	...	10	2	5	...	...	...	3	...	..	...	15	3	88	126
	Total ...	**2**	...	**10**	**2**	**8**	...	...	...	8	...	3	...	**30**	5	**123**	**206**
	Locality 3 — E. B. 234 ...	5	2	5	1	6	2	2	...	3	7	1	...	26	21	80	101
	235 (Part A)	9	..	5	1	7	...	...	...	...	...	...	...	38	43	90	141
	Total ...	**14**	**2**	**10**	**2**	**13**	**2**	2	...	3	7	1	...	**64**	**64**	**170**	**242**
	Locality 4 — E. B. 235 (Part B)	1	...	5	...	8	...	1	...	4	...	...	...	42	47	54	90
	236 ...	13	3	4	1	6	5	1	1	4	1	5	...	33	36	71	126
	237 ...	1	...	9	6	13		...	...	42	14	...	...	19	13	114	190
	Total ...	**15**	3	**18**	7	**27**	5	2	1	50	15	5	...	94	96	239	406
	Locality 5 — E. B. 238 ...	16	...	...	...	...	...	...	...	1	1	...	...	69	88	89	106
	239 ...	4	...	...	...	...	...	...	...	1	1	...	...	10	6	89	107
	240 (Part A)	11	...	1	...	1	...	...	...	4	...	...	...	24	143	90	111
	Total ...	**31**	...	**1**	...	**1**	...	...	...	6	2	...	...	103	237	268	324
	Locality 6 — E. B. 240 (Part B)	2	...	12	14	...	...	...	...	4	1	1	...	1	7	17	15
	241 ...	3	...	36	14	64	13	1	...	9	1	...	...	21	2	98	274
	Total ...	**5**	...	**48**	**28**	**64**	13	1	...	13	2	1	...	22	9	115	289
	Locality 7 — E. B. 242 ...	8	39	26	17	4	1	...	...	5	3	1	...	30	36	64	73
	243 (Part A)	...	...	14	6	4	1	...	...	9	...	...	...	15	...	44	92
	Total ...	8	39	**40**	23	**8**	**2**	...	...	14	3	1	...	45	36	108	165
	Locality 8 — E. B. 243 (Part B)	1	...	18	...	3	...	1	...	4	...	2	...	10	2	55	79
	244 (Part A)	3	...	7	5	4	2	4	...	17	28	7	...	22	11	55	99
	Total ...	4	...	**25**	5	**7**	**2**	5	...	21	28	9	...	32	13	110	178
	Locality 9 — E. B. 244 (Part B)...	4	...	...	...	3	2	2	...	3	...	1	...	5	9	29	44
	245 ...	23	...	10	2	32	27	7	...	12	4	4	...	27	18	101	184
	246 ...	9	...	4	7	52	29	22	...	14	2	3	...	15	4	133	180
	Total ...	**36**	...	**14**	**9**	**87**	**49**	31	...	29	6	8	...	47	31	263	408
	Locality 10 — E. B. 247 ...	5	...	18	8	28	18	3	...	11	3	...	...	59	65	91	133
	248 (Part A)...	1	...	14	7	27	13	1	...	6	7	2	...	36	21	65	96
	Total ...	6	...	**32**	**15**	**55**	**31**	4	...	17	10	2	...	95	85	156	229

Location Code Number	Name of Town	Area in Sq. Miles	Occupied Residential Houses: No. of Houses	Occupied Residential Houses: No. of Households	Total No. of Persons Enumerated: Total	Total No. of Persons Enumerated: Males	Total No. of Persons Enumerated: Females	Scheduled Castes: M	Scheduled Castes: F	Scheduled Tribes: M	Scheduled Tribes: F	Literate and Educated Persons: M	Literate and Educated Persons: F	Total Workers (A-I to A-IX): M	Total Workers (A-I to A-IX): F	A-I: M	A-I: F	A-II: M	A-II: F
1	2	3	4	5	6	7	8	9	10	11	12	13	14	15	16	17	18	19	20
71	Seithur (P)—(*contd.*)																		
Locality 11	E. B. 248 (Part B)	...	67	71	358	175	183	..	...	...	...	61	2	107	108	17	19	6	3
	249	...	139	149	602	276	326	...	..	...	...	115	10	176	149	45	28	...	...
	Total	**...**	**206**	**220**	**960**	**451**	**509**	...	...	...	...	**176**	**12**	**283**	**257**	**62**	**47**	**6**	**3**
Locality 12	E. B. 250	...	134	140	477	2.8	239	213	208	...	...	35	13	154	146	12	1	131	130
	251	...	204	221	816	392	424	282	318	...	...	136	34	257	228	55	47	103	142
	Total	**...**	**338**	**361**	**1,293**	**630**	**663**	**495**	**526**	...	...	**171**	**47**	**411**	**374**	**67**	**48**	**234**	**272**
	Town Total	**8·93**	**2,653**	**2,851**	**11,685**	**5,716**	**5,969**	**1,126**	**1,190**	...	...	**2,137**	**506**	**3,572**	**2,635**	**1,037**	**586**	**744**	**882**
79	Chettiarpatty (P) ... P. M. H. T. L. D. Hos. Mp. R. Tel. Pw. Ea. E. Cs. B.																		
Locality 1	E. B. 292 (Part A)	...	139	160	739	389	350	19	2	...	...	202	85	223	38	16	...	27	1
2	292 (Part B)	...	63	72	361	188	173	...	...	...	...	121	45	102	7	4	1	3	...
	293 (Part A)	...	96	111	454	230	224	...	...	...	...	141	55	127	62	15	4	...	14
	Total	**...**	**159**	**183**	**815**	**418**	**397**	...	...	...	...	**262**	**100**	**229**	**69**	**19**	**5**	**3**	**14**
Locality 3	E. B. 293 (Part B)	...	58	60	283	132	151	...	...	...	...	85	36	80	39	10	...	...	6
	294 (Part A)	...	57	65	296	146	150	...	...	...	...	125	63	80	15	1	...	...	2
	Total	**...**	**115**	**125**	**579**	**278**	**301**	...	...	...	...	**210**	**99**	**160**	**54**	**11**	**...**	**...**	**8**
Locality 4	E. B. 294 (Part B)	...	113	116	525	263	262	...	...	...	...	209	95	134	28	3	2	...	...
5	295 (Part A)	...	97	101	414	210	204	4	4	...	...	168	75	115	20	5	1	...	..
6	295 (Part B)	...	50	51	240	119	121	114	115	...	...	36	4	75	77	8	2	15	2
	296 (Part A)	...	56	56	214	102	112	102	112	...	...	21	4	65	76	10	5	34	61
	Total	**...**	**106**	**107**	**454**	**221**	**233**	**216**	**227**	...	...	**57**	**8**	**140**	**153**	**18**	**7**	**49**	**63**
Locality 7	E. B. 296 (Part B)	...	108	109	470	255	215	...	...	...	...	159	54	154	94	6	3	2	10
8	297 (Part A)	...	106	107	431	229	202	63	57	...	...	84	12	136	61	39	11	3	...
9	297	...	111	113	453	218	235	...	...	...	...	119	18	142	83	18	5	1	...
	298 (Part A)	...	96	96	400	190	210	...	...	...	...	125	29	125	108	4	2	1	...
	Total	**...**	**207**	**209**	**853**	**408**	**445**	...	...	...	...	**244**	**47**	**267**	**191**	**22**	**7**	**2**	...
Locality 10	E. B. 298 (Part B)	...	82	82	327	158	169	...	...	...	...	108	61	91	32	43	6	1	...
11	299	...	272	284	1,157	588	569	38	41	...	...	243	36	399	340	8	4	3	...
12	300	...	115	129	519	267	252	...	...	...	...	154	41	169	102	7	3	...	3
13	301 (Part A)	...	53	53	227	122	105	...	...	...	...	55	7	77	41	25	15	14	15
14	302	...	167	170	749	374	375	...	...	...	...	207	42	228	244	39	7	...	...
15	301 (Part B)	...	111	111	459	237	222	104	98	...	...	103	9	159	146	31	23	7	24
	Town Total ...	**2·19**	**1,950**	**2,046**	**8,718**	**4,417**	**4,301**	**444**	**429**	...	...	**2,465**	**771**	**2,681**	**1,613**	**292**	**94**	**111**	**138**

TOWN

SRIVILLIPUTTUR

DIRECTORY

TALUK—(concld.)

Location Code Number	Name of Town	A-III M	A-III F	A-IV M	A-IV F	A-V M	A-V F	A-VI M	A-VI F	A-VII M	A-VII F	A-VIII M	A-VIII F	A-IX M	A-IX F	B-X Non-workers M	B-X Non-workers F
1	2	21	22	23	24	25	26	27	28	29	30	31	32	33	34	35	36
71	Seithur (P)—(*concld.*)																
Locality 11	E. B. 248 (Part B)...	4	...	27	13	40	12	...	...	11	61	...	...	2	...	68	75
	249 ...	5	2	11	4	62	20	...	...	20	48	...	...	33	47	100	177
	Total ...	**9**	2	38	**17**	**102**	**32**	...	...	**31**	**109**	...	...	**35**	**47**	**168**	**252**
Locality 12	E. B. 250 ...	...	1	8	14	...	...	1	...	1	...	...	...	1	...	84	93
	251 ...	17	1	13	17	24	11	16	...	5	2	...	...	24	8	135	196
	Total ...	**17**	2	21	**31**	**24**	11	**17**	...	**6**	**2**	...	...	**25**	**8**	**219**	**289**
	Town Total ...	**150**	**48**	**263**	139	**403**	**148**	**63**	1	**203**	**185**	**32**	...	**577**	**646**	**2,144**	**3,334**
79	Chettiarpatty (P)—(*concld.*)																
Locality 1	E. B. 292 (Part A)...	...	...	5	...	95	25	23	1	30	...	...	...	27	11	166	312
2	292 (Part B)...	...	...	7	4	51	...	1	...	18	...	...	...	18	2	86	166
	293 (Part A)	...	...	30	12	8	...	2	...	35	1	9	...	28	31	103	162
	Total ...	...	.	37	**16**	**59**	.	3	...	**53**	1	**9**	...	46	**33**	**189**	**328**
Locality 3	E. B. 293 (Part B)	3	...	22	8	4	3	...	...	22	9	6	...	13	13	52	112
	294 (Part A)	...	...	2	...	18	4	..	...	55	...	...	3	4	6	66	135
	Total ...	**3**	...	**24**	**8**	22	7	...	...	**77**	**9**	6	3	**17**	**19**	**118**	**247**
Locality 4	E. B. 294 (Part B)...	...	3	...	..	25	1	...	...	96	...	1	4	9	13	129	234
5	295 (Part A)...	...	7	1	1	17	1	...	1	83	—	...	—	9	9	95	184
6	295 (Part B)...	1	...	..	...	...	...	...	...	...	—	—	—	51	73	44	44
	296 (Part A)...	3	1	7	3	...	..	5	6	...	—	3	—	3	...	37	36
	Total ...	**4**	**1**	**7**	3	...	...	**5**	6	—	...	3	...	**54**	**73**	**81**	**80**
Locality 7	E. B. 296 (Part B)...	...	...	**4**	40	53	14	...	7	53	9	10	1	26	10	101	121
8	297 (Part A)...	1	...	1	...	30	**8**	11	1	9	...	...	...	42	41	93	141
9	297 ...	3	**1**	9	20	48	**14**	10	7	26	1	1	...	26	35	76	152
	298 (Part A)...	1	...	51	85	16	11	1	...	33	3	1	—	17	7	65	102
	Total ...	**4**	1	60	**105**	**64**	**25**	**11**	**7**	**59**	**4**	**2**	...	**43**	**42**	**141**	**254**
Locality 10	E. B. 298 (Part B)...	1	...	14	8	18	11	...	...	2	...	4	...	8	7	67	137
11	299 ...	8	...	68	79	134	84	5	...	26	5	...	...	147	168	189	229
12	300 ...	1	1	81	57	44	28	2	...	18	4	1	...	15	6	98	150
13	301 (Part A) ..	1	...	26	11	5	...	...	—	6	...	...	...	...	...	45	64
14	302 ...	...	—	166	232	4	1	...	...	11	...	...	...	8	4	146	131
15	301 (Part B)...	...	—	77	61	12	11	...	...	4	1	...	...	28	26	78	76
	Town Total ...	23	**18**	**571**	**621**	**582**	**216**	60	23	**527**	33	**36**	**8**	**479**	**462**	**1,736**	**2,688**

APPENDIX

PRIMARY CENSUS ABSTRACT

PRIMARY CENSUS ABSTRACT

S. No.	District/Taluk	Total Rural Urban	Area in Sq. Miles	No. of Occupied Residential Houses: No. of Houses	No. of Occupied Residential Houses: No. of Households	Total No. of persons enumerated (including inmates of institutions and houseless persons): Persons	Males	Females	Scheduled Castes: Males	Scheduled Castes: Females	Scheduled Tribes: Males	Scheduled Tribes: Females	Literate and Educated Persons: Males	Literate and Educated Persons: Females	WORKERS: Total Workers (I—IX): Males	Total Workers (I—IX): Females	I As Cultivator: Males	I As Cultivator: Females	S. No.
1	2		3	4	5	6	7	8	9	10	11	12	13	14	15	16	17	18	
11.	**RAMANATHAPURAM DISTRICT ...**	T	**4,828·6**	**502,794**	**539,423**	**2,421,788**	**1,175,769**	**1,246,019**	**184,112**	**189,156**	**397**	**395**	**568,347**	**209,212**	**684,881**	**476,489**	**353,357**	**262,424**	
		R	**4,692·6**	**384,319**	**406,537**	**1,822,307**	**882,147**	**940,160**	**163,691**	**169,176**	**105**	**112**	**382,394**	**107,023**	**531,276**	**411,468**	**340,779**	**256,448**	
		U	**136·0**	**118,475**	**132,886**	**599,481**	**293,622**	**305,859**	**20,421**	**19,980**	**292**	**283**	**185,953**	**102,189**	**153,605**	**65,021**	**12,578**	**5,976**	
1.	Tirupattur Taluk ...	T	567·5	64,474	70,622	313,095	150,800	162,295	16,829	18,021	2	2	76,148	32,528	84,092	51,454	43,217	31,563	1
		R	545·1	46,100	49,426	219,797	105,333	114,464	14,147	15,459	...	...	46,406	14,974	61,401	44,907	41,098	30,196	
		U	22·4	18,374	21,196	93,298	45,467	47,831	2,682	2,562	2	2	29,742	17,554	22,691	6,547	2,119	1,367	
2.	Sivaganga Taluk ...	T	657·3	56,132	58,804	266,538	129,472	137,066	19,508	20,532	48	44	59,695	17,110	77,855	50,812	52,620	35,870	2
		R	642·8	48,253	49,818	225,585	108,858	116,727	18,092	19,275	...	...	45,527	9,674	67,477	48,448	51,285	35,480	
		U	14·5	7,879	8,986	40,953	20,614	20,339	1,416	1,257	48	44	14,168	7,436	10,378	2,364	1,335	390	
3.	Tiruvadanai Taluk ...	T	548·0	43,106	47,420	217,873	104,676	113,197	17,991	18,433	22	19	51,234	17,351	60,688	39,908	40,197	31,200	3
		R	540·1	36,606	39,599	182,115	87,620	94,495	17,032	17,462	8	2	39,514	10,264	53,115	38,346	39,642	30,937	
		U	7·9	6,500	7,821	35,758	17,056	18,702	959	971	14	17	11,720	7,087	7,573	1,562	555	263	
4.	Paramakudi Taluk ...	T	439·9	43,605	47,792	225,643	107,464	118,179	21,220	22,208	...	...	51,037	15,546	61,885	39,684	41,813	29,164	4
		R	428·4	35,054	37,100	176,689	84,390	92,299	19,789	20,856	...	...	35,598	7,405	50,103	35,897	40,886	28,771	
		U	11·5	8,551	10,692	48,954	23,074	25,880	1,431	1,352	...	...	15,439	8,141	11,782	3,787	927	393	
5.	Ramanathapuram Taluk ...	T	334·2	38,420	40,622	192,228	90,669	101,559	12,793	12,958	18	25	43,613	23,472	46,373	26,003	18,070	13,643	5
		R	303·0	27,931	29,261	135,420	63,633	71,787	11,477	11,715	11	22	25,331	11,226	34,309	23,793	17,865	13,615	
		U	31·2	10,489	11,361	56,808	27,036	29.772	1,316	1,243	7	3	18,282	12,246	12,064	2,210	205	28	
6.	Mudukulathur Taluk ...	T	643·6	47,887	50,110	234,123	112,237	121,886	17,248	17,800	...	...	46,878	13,936	65,939	50,699	47,365	37,695	6
		R	631·5	44,629	46,577	217,471	104,863	112,608	16,781	17,456	...	...	41,886	10,122	62,764	49,139	46,825	37,299	
		U	12·1	3,258	3,533	16,652	7,374	9,278	467	344	...	...	4,992	3,814	3,175	1,560	540	396	
7.	Aruppukottai Taluk ...	T	617·7	55,007	60,536	269,306	131,743	137,563	16,244	16,640	...	...	67,050	22,249	80,055	70,930	44,134	39,192	7
		R	609·7	44,307	48,609	213,329	104,192	109,137	15,140	15,422	...	...	49,375	13,633	64,536	58,010	43,084	37,861	
		U	8·0	10,700	11,927	55,977	27,551	28,426	1,104	1,218	...	...	17,675	8,616	15,519	12,920	1,050	1,331	
8.	Sattur Taluk ...	T	578·5	77 656	81,174	353,852	175,990	177,862	27,422	27,557	203	196	94,738	39,348	105,236	77,720	36,641	27,009	8
		R	569·9	56,670	58,604	252,576	124,698	127,878	24,608	24,804	...	...	59,707	19,478	76,958	64,645	36,279	26,881	
		U	8·6	20,986	22,570	101,276	51,292	49,984	2,814	2,753	203	196	35,031	19,870	28,278	13,075	362	128	
9.	Srivilliputtur Taluk ...	T	441·9	76,507	82,343	349,130	172,718	176,412	34,857	35,007	104	109	77,954	27,672	102,758	69,279	29,300	17,088	9
		R	422·1	44,769	47,543	199,325	98,560	100,765	26,625	26,727	86	88	39,050	10,247	60,613	48,283	23,815	15,408	
		U	19·8	31,738	34,800	149,805	74,158	75,647	8,232	8,280	18	21	38,904	17,425	42,145	20,996	5,485	1,680	

CENSUS ABSTRACT

S. No.	District/Taluk		Total Rural Urban	WORKERS II As Agricultural Labourer Males	II Females	III In Mining, Quarrying, Livestock, Forestry, Fishing, Hunting and Plantations, Orchards and Allied activities Males	III Females	IV At Household Industry Males	IV Females	V In Manufacturing other than Household Industry Males	V Females	VI In Construction Males	VI Females	VII In Trade and Commerce Males	VII Females	VIII In Transport, Storage and Communication Males	VIII Females	IX In Other Services Males	IX Females	X Non-workers Males	X Females	S. No.
1	2			19	20	21	22	23	24	25	26	27	28	29	30	31	32	33	34	35	36	
11.	**RAMANATHAPURAM DISTRICT**	...	**T**	**74,002**	**93,684**	**20,199**	**2,513**	**41,384**	**50,423**	**39,530**	**11,715**	**8,672**	**1,010**	**44,533**	**5,141**	**10,297**	**144**	**92,907**	**49,430**	**490,888**	**769,530**	
			R	**67,794**	**86,897**	**15,809**	**1,678**	**21,955**	**23,828**	**12,169**	**5,205**	**2,907**	**219**	**14,678**	**2,663**	**2,415**	**15**	**52,770**	**34,515**	**350,871**	**528,692**	
			U	**6,208**	**6,787**	**4,390**	**840**	**19,429**	**26,595**	**27,361**	**6,510**	**5,765**	**791**	**29,855**	**2,478**	**7,882**	**129**	**40,137**	**14,915**	**140,017**	**240,838**	
1.	Tirupattur Taluk	...	T	7,766	8,996	1,234	408	3,300	2,108	4,110	261	1,300	175	6,410	490	1,208	13	15,547	7,440	66,708	110,841	1
			R	7,239	8,694	867	289	1,867	877	675	42	431	38	1,479	199	223	...	7,522	4,572	43,932	69,557	
			U	527	302	367	119	1,433	1,231	3,435	219	869	137	4,931	291	985	13	8,025	2,868	22,776	41,284	
2.	Sivaganga Taluk	...	T	5,763	6,867	1,451	208	1,490	963	2,258	361	773	113	2,489	487	822	10	10,189	5,933	51,617	86,254	2
			R	5,432	6,652	729	150	1,096	706	1,052	202	257	59	772	213	218	1	6,636	4,985	41,381	68,279	
			U	331	215	722	58	394	257	1,206	159	516	54	1,717	274	604	9	3,553	948	10,236	17,975	
3.	Tiruvadanai Taluk	...	T	5,079	4,592	2,181	146	1,161	844	1,543	131	513	40	3,012	353	361	6	6,641	2,596	43,988	73,289	3
			R	4,957	4,542	1,713	127	1,044	600	594	74	138	7	1,203	246	118	...	3,706	1,813	34,505	56,149	
			U	122	50	468	19	117	244	949	57	375	33	1,809	107	243	6	2,935	783	9,483	17,140	
4.	Paramakudi Taluk	...	T	3,906	4,365	518	64	4,995	3,375	1,556	108	346	59	2,945	324	460	2	5,346	2,223	45,579	78,495	4
			R	3,671	4,097	349	54	1,119	1,111	331	25	92	2	565	126	118	...	2,972	1,711	34,287	56,402	
			U	235	268	169	10	3,876	2,264	1,225	83	254	57	2,380	198	342	2	2,374	512	11,292	22,093	
5.	Ramanathapuram Taluk	...	T	2,220	1,943	4,994	224	1,725	6,625	1,957	192	904	22	5,116	692	2,210	12	9,177	2,650	44,296	75,556	5
			R	2,157	1,885	4,154	194	1,419	6,057	617	78	311	8	1,985	492	884	1	4,917	1,463	29,324	47,994	
			U	63	58	840	30	306	568	1,340	114	593	14	3,131	200	1,326	11	4,260	1,187	14,972	27,562	
6.	Mudukulathur Taluk	...	T	4,034	5,297	3,313	263	2,427	3,604	672	75	237	24	2,068	401	310	10	5,513	3,330	46,298	71,187	6
			R	3,905	5,001	3,229	243	2,312	3,326	345	16	98	3	1,294	321	163	9	4,593	2,921	42,099	63,469	
			U	129	296	84	20	115	278	327	59	139	21	774	80	147	1	920	409	4,199	7,718	
7.	Aruppukottai Taluk	...	T	10,836	16,038	908	190	9,003	10,385	2,308	355	683	77	4,013	540	849	28	7,321	4,125	51,688	66,633	7
			R	10,333	14,863	721	114	2,606	1,765	851	67	249	29	1,541	291	148	1	5,003	3,019	39,656	51,127	
			U	503	1,175	187	76	6,397	8,620	1,457	288	434	48	2,472	249	701	27	2,318	1,106	12,032	15,506	
8.	Sattur Taluk	...	T	16,878	22,560	2,274	375	4,722	9,382	14,358	8,029	2,140	250	9,775	679	2,745	29	15,703	9,407	70,754	100,142	8
			R	16,462	22,098	1,899	218	3,882	3,340	4,964	4,370	869	22	2,818	299	345	2	9,440	7,415	47,740	63,233	
			U	416	462	375	157	840	6,042	9,394	3,659	1,271	228	6,957	380	2,400	27	6,263	1,992	23,014	36,909	
9.	Srivilliputtur Taluk	...	T	17,520	23,026	3,326	640	12,561	13,137	10,768	2,203	1,776	250	8,705	1,175	1,332	34	17,470	11,726	69,960	107,133	9
			R	13,638	19,065	2,148	289	6,610	6,046	2,740	331	462	51	3,021	476	198	1	7,981	6,616	37,947	52,482	
			U	3,882	3,961	1,178	351	5,951	7,091	8,028	1,872	1,314	199	5,684	699	1,134	33	9,489	5,110	32,013	54,651	

PART V

OFFICIAL STATISTICS

OFFICIAL STATISTICS

The pages that follow present authentic official statistics on various items furnished by Government Departments and other administrative bodies. In order to make a comparative study of the position that prevailed in 1951 with that on the eve of the recent Census possible an attempt has been made to present data for the decade 1951-1961. The official statistics have been compiled under seven distinct heads viz :—

I. Agriculture, Animal Husbandry and Irrigation
II. Industry and Labour
III. Education
IV. Public Health and Medical
V. Law and Order
VI. Communications
VII. Miscellaneous

I. Agriculture, Animal Husbandry and Irrigation :

Information on various factors that influence agriculture has been presented under this head. Statistics on temperature, rainfall, land utilisation, irrigated area, irrigation schemes, animal husbandry etc., appear under this head. Temperature recordings upto 1957 are in Farenheit and since 1957 in Centigrade. Farenheit could be converted into Centigrade as follows: C = F (5/9 -- 32). Data on irrigation schemes have been presented separately for each plan period. Table 3 under this head presents data on classification of area under six different heads viz. Forests, Area not available for cultivation, Cultivable area other than current fallows, net area under cultivation and acreage under crops. The area not available for cultivation includes uncultivable lands and land put to non-agricultural purposes. The cultivable area other than current fallows includes cultivable waste, permanent pastures, other grazing lands, land under miscellaneous tree crops and other fallow lands. Though information is furnished under Tables 3, 4 and 5 from 1905-1906 onwards till 1959-1960 the figures are not quite comparable due to a erations in the ju risdiction of the district.

II. Industries and Labour :

Statistical data on industrial growth i.e., increase in the number of establishments and rise in labour force have been presented in the form of three tables. Information on the service rendered by the Employment Exchange Office in the district has been incorporated. This will further give an idea regarding the depth of unemployment prevailing in the region.

III. Education :

The tables presented under this head will trace the development of education in the district. Information on Schools, Colleges, Technical Institutions and Oriental Schools and Colleges also is furnished.

IV. Public Health and Medical :

Detailed monthly statistics of registered births and deaths, information on Anti-adulteration Activities and details of medical facilities available in the district are furnished.

V. Law and Order :

Information on the strength of police force, crimes detected, cases prosecuted etc., and other related information including location of police stations, lock-ups etc., are furnished under this head.

VI. Communication :

Under this head are furnished data on Road mileage, Railway Stations, Post and Telegraph facilities, Motor Vehicles in the district and facilities for tourists like Tourist Bungalows etc.

VII. Miscellaneous :

Valuable information on revenue receipts, ancient monuments both protected and non-protected, Banking and Insurance etc., is furnished here.

TABLE 1—TEMPERATURE RECORDED AT PAMBAN DURING 1951—1960

Year	Readings		Months											
			January	February	March	April	May	June	July	August	September	October	November	December
1	2		3	4	5	6	7	8	9	10	11	12	13	14
1951	Mean-Maximum	...	81·1	82·3	87·7	89·1	90·8	89·4	88·1	88·9	88·7	87·4	84·9	83.2
	Mean-Minimum	...	75·2	78·6	78·0	79·9	82·7	80·9	79·6	80·2	79·7	79·7	76·7	75·5
	Highest	...	83	85	91	92	94	94	92	91	91	90	89	86
	Lowest	...	72	70	71	74	76	79	78	78	76	76	74	72
1952	Mean-Maximum	...	81·9	85·0	87·8	90·5	90·1	89·0	88·3	88·1	87·5	87·7	85·0	83·0
	Mean-Minimum	...	75·6	77·0	77·2	81·1	83·2	81·5	80·0	80·5	79·5	79·7	79·5	78·4
	Highest	...	84	89	90	92	92	91	94	91	91	90	88	87
	Lowest	...	72	72	72	74	77	80	76	77	77	75	75	75
1953	Mean-Maximum	...	83·6	84·7	89·2	90·7	90·7	89·7	88·2	88·6	88·4	86·7	84·7	82·2
	Mean-Minimum	...	78·6	78·9	82·5	84·1	84·8	83·5	82·1	80·3	80·4	78·7	77·2	75·0
	Highest	...	86	86	95	94	93	94	92	92	91	89	88	84
	Lowest	...	76	77	79	78	82	78	79	75	73	72	73	66
1954	Mean-Maximum	...	82·5	84·6	86·3	89·1	90·7	89·2	87·8	87·3	88·1	85·9	83·6	81·8
	Mean-Minimum	...	75·1	76·3	78·3	81·2	82·7	81·2	79·5	78·5	79·2	76·6	76·3	75·4
	Highest	...	84	87	90	92	92	92	91	90	89	89	86	85
	Lowest	...	70	72	73	72	72	78	74	72	77	71	72	71
1955	Mean-Maximum	...	82·2	83·1	85·7	89·0	88·3	87·1	86·1	86·7	86·4	86·5	84·0	80·6
	Mean-Minimum	...	76·0	75·4	77·0	79·7	81·0	80·5	79·2	79·1	79·8	78·7	76·5	74·2
	Highest	...	84	85	90	92	92	90	90	90	88	89	89	83
	Lowest	...	71	71	73	74	76	78	77	73	77	72	72	69
1956	Mean-Maximum	...	81·2	82·6	86·7	87·5	87·1	85·7	85·4	84·4	84·5	84·6	83·5	80·9
	Mean-Minimum	..	73·6	74·1	75·8	80·9	80·8	78·9	78·3	77·9	77·6	76·6	75·0	74·2
	Highest	...	85	85	89	90	89	88	88	88	88	87	87	84
	Lowest	...	68	69	71	76	78	75	75	75	75	72	71	69

TABLE 1—TEMPERATURE RECORDED AT PAMBAN DURING 1951—1960—(concld.)

Year	Readings		Months											
			January	February	March	April	May	June	July	August	September	October	November	December
1	2		3	4	5	6	7	8	9	10	11	12	13	14
1957	Mean-Maximum	...	27·7	28·3	29·2	30·6	31·4	30·5	30·1	29·6	29·6	29·4	28·2	26·8
	Mean-Minimum	...	23·4	23·8	24·4	26·3	28·0	27·7	26·7	26·5	25·7	25·4	24·2	23·8
	Highest	...	28·9	30·4	31·0	32·2	33·5	32·8	31·7	30·9	30·8	30·7	30·0	29·9
	Lowest	...	20·2	20·8	21·2	23·8	24·6	26·7	21·7	24·9	23·0	22·1	21·6	20·4
1958	Mean-Maximum	...	27·6	28·5	30·4	31·3	30·8	30·2	29·5	29·5	29·6	29·3	28·9	29·1
	Mean-Minimum	...	24·6	24·5	25·9	26·7	27·3	27·6	27·0	26·4	26·4	25·7	25·1	24·8
	Highest	...	29·4	30·6	31·6	32·7	32·2	31·3	30·6	31·9	30·8	30·7	30·8	30·1
	Lowest	...	21·7	22·1	23·3	23·8	23·8	26·6	26·0	24·2	23·7	23·5	22·7	23·7
1959	Mean-Maximum	..	29·2	30·7	31·9	33·0	33·1	31·9	31·4	31·6	31·6	31·1	29·5	28·8
	Mean-Minimum	...	24·3	24·2	24·3	26·7	27·8	27·2	26·5	26·5	26·1	N.A.	N.A.	...
	Highest	...	30·7	32·7	34·1	34·4	34·9	33·4	33·9	33·4	33·6	33·1	32·0	30·0
	Lowest	...	22·0	21·0	20·6	23·2	24·0	24·6	20·7	24·5	23·2	...	...	...
1960	Mean-Maximum	...	28·9	28·9	31·1	32·0	31·7	32·0	31·7	31·8	31·2	30·6	28·7	29·1
	Mean-Minimum	...	24·4	24·4	24·5	26·4	27·1	27·6	26·3	...	26·0	24·9	24·1	24·2
	Highest	...	29·4	30·4	32·4	33·4	33·0	33·0	33·1	32·5	32·5	31·9	31·1	30·6
	Lowest	...	22·8	22·1	23·2	24·5	24·0	26·0	23·5	...	24·6	22·4	22·5	22·6

TABLE 2—RAINFALL STATISTICS AS RECORDED AT VARIOUS STATIONS DURING 1951—60 (contd.)

Months	1951			1952			1953			1954		
	No. of rainy days	Monthly rainfall	Heaviest rainfall in 24 hrs.	No. of rainy days	Monthly rainfall	Heaviest rainfall in 24 hrs.	No. of rainy days	Monthly rainfall	Heaviest rainfall in 24 hrs.	No. of rainy days	Monthly rainfall	Heaviest rainfall in 24 hrs.
1	2	3	4	5	6	7	8	9	10	11	12	13
STATION: RAMANATHAPURAM												
January ...	1	0·27	0·18	3	1·55	0·50	3	1·12	0·76	6	7·19	2·02
February ...	0	0·00	0·00	3	2·27	1·10	2	2·33	1·52	0	0·00	0·00
March ...	1	1·19	1·12	6	0·00	0·00	0	0·00	0·00	7	3·26	1·22
April ...	10	11·77	2·50	2	0·35	0·30	9	6·63	2·76	4	2·38	1·63
May ...	0	0·00	0·00	1	2·80	2·80	0	0·00	0·00	1	2·92	2·92
June ...	1	0·38	0·38	1	0·30	0·30	0	0·00	0·00	0	0·00	0·00
July ...	1	0·37	0·37	2	1·40	1·05	3	0·98	0·50	1	0·37	0·37
August ...	3	2·98	2·30	2	1·36	0·36	2	0·73	0·51	7	3·07	0·68
September ...	5	2·81	0·80	0	0·00	0·00	4	2·12	1·24	1	1·18	1·18
October ...	4	1·95	0·72	6	2·20	0·52	10	7·86	2·21	12	7·84	1·71
November ...	11	15·32	4·05	4	4·55	3·07	11	9·79	1·70	2	0·68	0·53
December ...	2	1·53	1·05	4	0·95	0·33	4	0·84	0·31	6	3·80	1·78
Total ...	...	**38.47**	...	...	**17·40**	...	...	**32·70**	...	...	**32·79**	...
STATION: SIVAGANGA												
January ...	3	0·58	0·33	4	1·17	0·40	3	0·32	0·19	4	3·23	0·95
February ...	0	0·00	0·00	4	2·89	1·15	2	0·60	0·52	0	0·00	0·00
March ...	1	0·11	0·11	1	1·10	1·10	0	0·00	0·00	3	2·86	1·30
April ...	10	7·48	2·78	1	0·29	0·29	9	2·09	0·66	3	2·01	0·89
May ...	7	4·59	1·25	2	0·94	0·70	1	0·15	0·15	6	5·39	1·67
June ...	0	0·00	0·00	1	0·30	0·30	5	1·04	0·50	0	0·00	0·00
July ...	4	1·41	0·82	6	1·73	0·75	10	3·90	2·37	11	9·71	2·60
August ...	5	4·85	1·80	12	3·04	0·55	4	2·60	1·44	11	9·54	2·94
September ...	11	6·62	1·95	4	1·69	1·20	7	4·29	2·20	2	0·36	0·26
October ...	5	4·07	2·32	11	7·61	1·15	13	8·87	1·78	7	7·46	1·77
November ...	9	7·73	1·90	7	1·12	0·38	10	5·85	0·97	2	0·36	0·18
December ...	0	0·08	0·08	3	3·09	1·79	6	1·78	0·72	1	1·21	0·63
Total ...	...	**37·52**	...	...	**24·97**	...	...	**32·09**	...	...	**42·13**	...

Months	1955			1956			1957			1958			1959			1960		
	No. of rainy days	Monthly rainfall	Heaviest rainfall in 24 hrs.	No. of rainy days	Monthly rainfall	Heaviest rainfall in 24 hrs.	No. of rainy days	Monthly rainfall	Heaviest rainfall in 24 hrs.	No. of rainy days	Monthly rainfall	Heaviest rainfall in 24 hrs.	No. of rainy days	Monthly rainfall	Heaviest rainfall in 24 hrs.	No. of rainy days	Monthly rainfall	Heaviest rainfall in 24 hrs.
1	14	15	16	17	18	19	20	21	22	23	24	25	26	27	28	29	30	31
STATION: RAMANATHAPURAM																		
January ...	2	1·40	1.23	3	1·82	0·89	1	0·28	0·28	1	0·72	0·72	0	0·00	0·00	0	0·00	0·00
February ...	2	0·47	0·37	0	0·00	0·00	0	0·00	0·00	1	0·83	0·83	0	0·04	0·03	0	0·02	0·02
March ...	0	0·00	0·00	0	0·00	0·00	0	0·00	0·00	1	1·42	1·42	0	0·00	0·00	0	0·00	0·00
April ...	5	12·67	6·67	1	0·23	0·23	1	0·92	0·92	0	0·12	0·05	5	6·59	2·12	0	0·02	0·01
May ...	2	0·78	0·41	0	0·00	0·00	4	2·96	1·48	0	0·32	0·08	3	0·95	0·75	0	0·01	0·01
June ...	1	0·34	0·34	4	0·79	0·28	1	0·83	0·83	0	0·00	0·00	4	1·34	1·34	0	0·00	0·00
July ...	2	0·89	0·56	1	0·53	0·53	5	3·09	1·36	3	1·20	0·70	0	0·00	1·34	4	4·84	2·95
August ...	4	1·18	2·39	3	4·05	2·50	3	0·47	0·27	7	2·43	0·94	3	1·56	0·87	0	0·00	0·00
September ...	7	2·36	0·69	2	0·90	0·66	3	1·06	0·46	1	0·63	0·63	2	1·02	0·75	1	0·12	0·12
October ...	11	9·40	4·13	8	5·36	1·79	8	6·93	2·38	9	3·74	0·83	15	11·72	2·20	10	5·00	0·95
November ...	8	11·59	3·52	15	11·19	3·42	19	14·49	2·57	7	4·03	1·97	9	9·13	3·80	17	24·45	...
December ...	7	24·88	13·36	6	3·74	1·32	10	5·74	1·25	4	2·05	0·71	3	2·68	1·39	4	2·21	...
Total ...	...	**65·96**	...	...	**28·61**	...	...	**36·77**	...	...	**17·49**	...	...	**35·03**	...	...	**36·67**	...
STATION: SIVAGANGA																		
January ...	3	0·68	0·36	1	0·20	0·20	0	0·00	0·00	0	0·00	0·00	0	0·00	0·00	0	0·00	0·00
February ...	0	0·00	0·00	0	0·00	0·00	0	0·00	0·00	1	0·18	0·13	0	0·00	0·00	1	0·18	0·10
March ...	0	0·00	0·00	0	0·00	0·00	0	0·00	0.00	3	1·37	0·96	0	0·00	0·00	2	0·35	0·20
April ...	5	4·13	2·39	4	0·85	0·30	2	1·02	0·69	3	2·44	1·46	3	3·74	1·61	5	5·98	4·13
May ...	6	3·51	1·25	0	0·00	0·00	3	1·96	1·31	8	4·73	1·27	5	2·83	1·22	5	5·04	2·29
June ...	5	2·21	1·20	7	5·01	1·63	5	3·18	1·25	0	0·02	0·02	3	1.28	0·55	2	0·99	0·67
July ...	3	1·15	0·79	2	1·71	0·89	6	2·77	1·50	2	0·50	0·36	1	0·16	0·16	6	6·90	3·08
August ...	10	4·53	1·62	6	6·93	1·47	4	2·79	1·74	6	4·32	1·72	5	2·30	0·79	3	0.72	0·32
September ...	7	4·39	1·27	5	4·19	2·40	3	1·07	0·41	6	3·94	1·61	4	2·28	1·57	6	6·49	3·03
October ...	9	9·46	2·24	10	11·78	3·44	10	5·86	1·32	8	4·29	2·35	12	8·88	1·67	7	4·18	1·81
November ...	6	4·44	1·51	0	0·00	0·00	11	5·14	0·83	9	4·74	1·75	10	6·92	2·52	14	15·95	...
December ...	7	10·89	6·68	3	2·81	2·02	6	2·06	0·77	1	0·87	0·87	6	2·08	1·39	3	1·86	...
Total ...	...	**45·34**	...	...	**33·48**	...	...	**25·85**	...	...	**27·40**	...	...	**31·07**	...	...	**48·64**	...

TABLE 2—RAINFALL STATISTICS RECORDED AT VARIOUS STATIONS DURING 1951—60—(contd.)

Months	1951			1952			1953			1954		
	No. of rainy days	Monthly rainfall	Heaviest rainfall in 24 hrs.	No. of rainy days	Monthly rainfall	Heaviest rainfall in 24 hrs.	No. of rainy days	Monthly rainfall	Heaviest rainfall in 24 hrs.	No. of rainy days	Monthly rainfall	Heaviest rainfall in 24 hrs.
1	2	3	4	5	6	7	8	9	10	11	12	13
STATION												
January ...	1	0·31	0·22	1	0·33	0·20	2	0·21	0·40	5	3·47	1·12
February ...	0	0·00	0·00	5	3·19	1·33	2	0·31	0·18	1	0·10	0·10
March ..	3	1·77	1·34	3	2·19	2·01	1	0·44	0·04	6	3·27	1·15
April ...	8	7·50	2·95	6	1·39	0·72	10	7·64	2·41	7	5·41	2·95
May ...	4	2·77	1·34	4	0·29	0·16	1	0·54	0·54	4	4·33	1·82
June ...	2	0·52	0·22	2	0·08	0·05	4	1·93	1·41	0	0·00	0·00
July ...	5	1·83	0·61	3	0·09	0·04	6	1·41	0·81	1	0·49	0·42
August ...	2	1·32	0·93	5	0·36	0·13	4	4·38	2·12	3	4·76	3·75
September ...	7	3·68	1·82	3	0·76	0·38	5	4·08	2·62	1	0·51	0·50
October ...	6	4·93	2·01	11	6·92	1·52	16	10·27	2·08	14	10·77	2·80
November ...	8	10·98	2·66	7	1·14	0·49	9	3·53	1·64	5	7·39	4·45
December ...	1	0·24	0·21	7	2·65	1·81	2	0·82	0·59	6	3·83	1·31
Total ...	...	35·81	...	...	19·39	...	...	35·51	...	...	44·33	...
STATION												
January ...	1	0·41	0·41	0	0·00	0·00	1	0·20	0·20	5	6·19	2·93
February ...	0	0·00	0·00	2	1·55	1·09	3	0·77	0·43	0	0·00	0·00
March ...	0	0·00	0·00	0	0·00	0·00	0	0·00	0·00	5	5·02	2·55
April ...	8	7·54	2·25	3	0·66	0·44	6	2·73	0·39	2	1·56	0·88
May ...	4	1·40	0·75	1	1·10	1·10	1	0·41	0·41	0	0·00	0·00
June ...	0	0·00	0·00	0	0·00	0·00	1	0·19	0·19	0	0·00	0·00
July ...	0	0·00	0·00	3	0·85	0·46	4	0·70	0·25	4	1·81	1·05
August ...	2	2·54	1·76	3	1·48	0·37	5	0·94	0·06	5	3·95	1·45
September ...	5	2·48	0·66	2	0·40	0·30	6	3·27	2·43	4	1·11	0·89
October ...	5	2·15	0·69	4	2·19	1·12	15	7·76	1·85	12	9·65	2·02
November ...	9	10·54	3·74	7	3·54	1·13	13	5·18	0·90	4	2·53	1·80
December ...	1	0·58	0·50	4	0·70	0·27	1	0·47	0·47	6	1·82	0·58
Total ...	...	27·59	...	...	12·47	...	...	22·62	...	...	33·64	...

Months	1955			1956			1957			1958			1959			1960		
	No. of rainy days	Monthly rainfall	Heaviest rainfall in 24 hrs.	No. of rainy days	Monthly rainfall	Heaviest rainfall in 24 hrs.	No. of rainy days	Monthly rainfall	Heaviest rainfall in 24 hrs.	No. of rainy days	Monthly rainfall	Heaviest rainfall in 24 hrs.	No. of rainy days	Monthly rainfall	Heaviest rainfall in 24 hrs.	No. of rainy days	Monthly rainfall	Heaviest rainfall in 24 hrs.
1	14	15	16	17	18	19	20	21	22	23	24	25	26	27	28	29	30	31
SRIVILLIPUTTUR																		
January ...	1	0·73	0·73	2	1·44	1·16	0	0·01	0·01	1	0·15	0·15	0	0·00	0·00	0	0·00	0·00
February ...	0	0·00	0·00	1	0·03	0·03	0	0·01	0·01	1	0·85	0·80	2	1·75	1·06	0	0·00	0·00
March ..	3	0·86	0·52	0	0·00	0·00	0	0·00	0·00	5	4·70	2·10	0	0·00	0·00	0	0·11	0·04
April ...	6	6·04	2·66	5	5·10	1·20	0	0·00	0·00	6	2·48	0·98	8	6·87	1·71	4	5·30	2·97
May ...	7	2·31	0·65	1	0·43	0·32	6	2·39	0·95	7	3·94	1·01	2	2·24	1·78	2	3·75	2·76
June ...	2	3·13	2·04	4	2·15	1·40	3	0·87	0·61	0	0·00	0·00	2	2·05	1·49	0	0·00	0·00
July ...	1	0·19	0·16	1	0·26	0·20	1	0·25	0·25	0	0·00	0·00	1	0·47	0·47	6	5·47	1·65
August ...	0	0·07	0·03	3	0·72	0·27	4	2·50	1·10	3	3·94	2·20	1	0·55	0·55	1	0·51	0·51
September ...	7	2·82	0·62	0	0·00	0·00	1	0·15	0·15	2	2·49	1·70	2	2·11	1·22	4	1·16	0·28
October ...	6	3·81	2·20	12	10·92	3·31	11	14·35	3·40	8	3·96	1·05	9	12·28	3·89	12	13·82	2·49
November ...	11	13·50	3·24	10	13·65	5·15	8	7·41	2·20	8	6·82	1·40	6	7·48	2·20	13	9·37	...
December ...	3	2·04	1·20	1	0·79	0·70	3	2·10	0·90	1	0·47	0·47	0	0·00	0·00	0	0·22	...
Total ...	...	35·50	...	...	35·49	...	...	30·04	...	...	29·80	...	...	35·80	...	...	39·71	...
MUDUKULATHUR																		
January ...	5	1·67	0·67	3	1·67	0·58	1	0·14	0·14	0	0·00	0·00	0	0·00	0·00	0	0·00	0·00
February ...	1	0·68	0·68	0	0·00	0·00	0	0·00	0·00	3	0·61	0·37	0	0·00	0·00	2	1·77	1·50
March ...	0	0·00	0·00	0	0·00	0·00	0	0·00	0·00	1	1·33	1·33	0	0·00	0·00	2	1·10	0·90
April ...	8	10·20	2·70	2	1·37	1·05	0	0·00	0·00	0	0·14	0·05	4	2·24	1·12	6	5·83	1·61
May ...	2	0·69	0·37	0	0·00	0·00	0	0·00	0·00	8	3·89	1·15	5	3·34	1·46	1	2·64	2·60
June ...	0	0·00	0·00	3	0·74	0·28	0	0·00	0·00	0	0·00	0·00	5	2·68	1·81	0	0·00	0.00
July ...	1	0·31	0·28	0	0·00	0·00	3	1·30	0·64	1	0·11	0·11	1	0·36	0·36	7	5·98	2·09
August ...	1	0·23	0·10	4	3·98	1·79	3	1·04	0·52	4	3·66	1·38	2	0·90	0·52	4	2·33	0·88
September ...	8	2·52	0·93	3	1·55	0·82	2	0·49	0·24	2	0·93	0·49	5	4·26	2·33	2	1·61	1·07
October ...	6	4·13	1·13	9	7·56	3·32	9	7·54	1·43	7	5·79	2·75	11	9·34	2·20	8	5·73	1·97
November ...	6	5·70	1·06	11	8·23	2·29	11	12·33	4·10	8	6·16	2·35	8	7·48	3·86	11	17·05	...
December ...	7	17·24	8·53	4	2·04	0.95	4	1·72	0·63	2	1·14	0·74	4	0·97	0·32	2	1·42	...
Total ...	...	43·37	...	...	27·14	...	..	24·56	...	...	23·76	...	...	31·57	...	...	45·44	...

TABLE 2—RAINFALL STATISTICS AS RECORDED AT VARIOUS STATIONS DURING 1951—60 (concld.)

Months	1951			1952			1953			1954		
	No. of rainy days	Monthly rainfall	Heaviest rainfall in 24 hrs.	No. of rainy days	Monthly rainfall	Heaviest rainfall in 24 hrs.	No. of rainy days	Monthly rainfall	Heaviest rainfall in 24 hrs.	No. of rainy days	Monthly rainfall	Heaviest rainfall in 24 hrs.
1	2	3	4	5	6	7	8	9	10	11	12	13
												STATION
January ...	8	3·33	1·20	6	5·44	2·82	2	0·59	0·31	7	2·66	0·79
February ...	1	1·13	1·13	1	1·75	1·71	1	1·15	1·15	0	0·00	0·00
March ...	2	0·26	0·15	0	0·00	0·00	0	0·00	0·00	3	0·74	0·35
April ...	9	8·49	1·90	2	2·31	2·16	3	1·85	0·90	3	6·94	3·20
May ...	1	0·42	0·35	1	0·63	0·59	0	0·00	0·00	2	1·36	0·95
June ...	0	0·00	0·00	0	0·15	0·08	1	1·06	1·06	0	0·00	0·00
July ...	1	0·16	0·16	3	0·81	0·35	2	0·97	0·84	1	0·27	0·24
August ...	0	0·00	0·00	1	0·35	0·35	0	0·03	0·03	1	0·78	0·78
September ...	5	2·12	1·17	0	0·00	0·00	1	0·70	0·59	0	0·00	0·00
October ...	3	1·89	0·94	2	0·81	0·43	10	10·38	5·12	12	10·47	2·68
November ...	16	15·17	2.61	7	5·03	1·62	11	11·93	3·96	7	4·05	1·04
December ...	5	6·57	2·39	4	0·78	0·27	6	3·31	2·06	9	9·16	2·43
Total ...	...	46·04	...	...	18·06	...	...	31·97	...	...	36·43	...

Months	1955			1956			1957			1958			1959			1960		
	No. of rainy days	Monthly rainfall	Heaviest rainfall in 24 hrs.	No. of rainy days	Monthly rainfall	Heaviest rainfall in 24 hrs.	No. of rainy days	Monthly rainfall	Heaviest rainfall in 24 hrs.	No. of rainy days	Monthly rainfall	Heaviest rainfall in 24 hrs.	No. of rainy days	Monthly rainfall	Heaviest rainfall in 24 hrs.	No. of rainy days	Monthly rainfall	Heaviest rainfall in 24 hrs.
14	15	16	17	18	19	20	21	22	23	24	25	26	27	28	29	30	31
PAMBAN																		
January ...	5	5·19	3·29	2	0·60	0·36	1	0·47	0·34	1	0·36	0·27	3	1·54	0·95	1	0·17	0·17
February ...	2	0·72	0·35	0	0·00	0·00	3	0·67	0·25	1	0·15	0·15	0	0·10	0·05	4	3·01	1·12
March ...	1	0·22	0·19	0	0·00	0·00	0	0·00	0·00	1	0·90	0·79	0	0·00	0·00	0	0·00	0·00
April ...	8	7·12	3·13	1	0·58	0·52	1	0·16	0·10	6	2·67	1·31	4	1·05	0·51	2	3·06	2·41
May ...	2	0·63	0·35	0	0·00	0·00	3	1·31	0·82	7	5·55	3·47	5	2·40	1·08	3	1·68	1·00
June ...	0	0·00	0·00	4	0·78	0·26	0	0·00	0·00	0	0·00	0·00	2	0·53	0·33	0	0·00	0·00
July ...	0	0·00	0·00	1	0·20	0·12	1	0·48	0·43	0	0·02	0·01	0	0·00	0·00	5	2·65	1.01
August ...	2	0·62	0·47	0	0·00	0·00	0	0·14	0·07	1	1·20	1·13	1	0·61	0·61	0	0·00	0·00
September ...	2	0·65	0·47	0	0·07	0·07	3	1·34	0·87	0	0·02	0·01	0	0·00	0·00	0	0·00	0·00
October ...	7	4·25	2·35	7	3·83	1·59	9	7·37	4·60	6	4·95	2·39	8	6·83	1·32	10	12·10	3·37
November ...	8	8·93	3·40	14	13·75	5·28	19	21·59	2·44	10	7·25	1·91	13	11·77	3·12	12	14·02	2·88
December ...	6	17·44	8·61	9	7·15	3·39	16	15·46	3·69	5	2·43	0·77	5	3·97	2·65	5	4·98	2·76
Total ...	...	45·77	...	...	26·96	...	...	48·99	...	...	25·50	...	...	28·80	...	...	41·67	...

TABLE 3—LAND UTILISATION OR CLASSIFICATION OF AREA IN THE DISTRICT DURING 1905—1906 TO 1959—1960

(In Acres)

Year	Area under forests	Area not available for cultivation	Cultivable waste other than current fallows	Current fallows	Net area under cultivation	Acreage under crops (Gross cropped area)
1	2	3	4	5	6	7
1909—1910	74,802	233,967	130,762	76,126	838,731	886,206
1910—1911	74,858	249,252	159,356	103,557	1,043,716	1,111,684
1911—1912	46,758	232,223	101,221	147,930	1,006,598	1,050,913
1912—1913	61,276	325,959	186,676	104,723	1,396,782	1,445,820
1913—1914	59,983	252,962	282,541	97,109	1,351,715	1,396,332
1914—1915	46,724	204,425	259,948	86,727	1,392,341	1,455,479
1915—1916	60,411	244,084	278,863	115,875	1,310,827	1,405,004
1916—1917	46,724	241,614	273,023	138,297	1,263,116	1,312,149
1917—1918	46,724	232,488	266,190	129,700	1,422,106	1,473,056
1918—1919	46,724	321,900	203,651	205,344	1,460,338	1,521,428
1919—1920	46,673	339,901	206,691	160,640	1,413,258	1,494,860
1920—1921	46,353	334,103	221,276	189,293	1,380,241	1,463,986
1921—1922	46,673	383,356	119,226	160,800	1,434,031	1,511,916
1922—1923	46,673	309,397	195,708	164,228	1,428,580	1,502,598
1923—1924	46,353	305,874	204,034	194,521	1,392,404	1,462,666
1924—1925	46,353	372,480	258,633	225,582	1,389,100	1,464,030
1925—1926	46,353	392,875	313,296	241,235	1,320,837	1,421,391
1926—1927	46,353	423,805	352,899	360,219	1,131,302	1,191,107
1927—1928	46,903	411,734	317,839	345,718	1,192,404	1,254,475
1928—1929	46,903	835,746	437,591	425,570	1,177,557	1,235,833
1929—1930	46,903	885,611	520,413	387,387	1,300,948	1,364,646
1930—1931	46,903	884,800	506,360	399,786	1,268,380	1,307,029
1931—1932	46,352	885,367	484,088	403,453	1,281,969	1,326,439
1932—1933	46,352	889,639	484,632	416,479	1,303,168	1,354,615
1933—1934	46,352	889,668	485,627	431,674	1,286,947	1,343,339
1934—1935	46,352	872,597	489,247	521,743	1,210,329	1,259,655
1935—1936	46,352	870,180	499,717	422,153	1,301,966	1,354,166
1936—1937	46,352	869,985	485,638	420,573	1,317,660	1,383,729
1937—1938	46,344	869,849	485,100	416,766	1,322,209	1,389,461
1938—1939	63,048	850,227	500,426	464,096	1,237,462	1,288,951
1939—1940	63,048	881,366	515,894	482,017	1,197,943	1,251,248
1940—1941	62,131	738,128	657,843	397,418	1,222,726	1,306,472
1941—1942	62,131	738,074	745,989	408,478	1,223,624	1,273,989
1942—1943	62,131	738,074	627,043	381,725	1,269,273	1,335,141
1943—1944	62,131	747,127	694,360	412,721	1,161,907	1,240,027
1944—1945	62,131	750,968	582,131	416,547	1,316,469	1,380,831

TABLE 3—LAND UTILISATION OR CLASSIFICATION OF AREA IN THE DISTRICT DURING 1905—1906 TO 1959—1960—(concld.)

(In Acres)

Year	Area under Forests	Area not available for cultivation	Cultivable waste other than current fallows	Current fallows	Net area under cultivation	Acreage under crops (Gross cropped area)
1	2	3	4	5	6	7
1945—1946	62,131	750,968	526,905	672,803	1,065,349	1,152,623
1946—1947	46,344	748,281	593,121	581,100	1,116,241	1,181,804
1947—1948	46,344	748,281	665,803	829,639	798,048	874,478
1948—1949	51,284	711,472	609,753	717,106	995,175	1,059,525
1949—1950	99,116	622,857	863,108	542,667	960,342	981,323
1950—1951	59,690	682,559	941,849	597,982	806,607	855,067
1951—1952	59,690	686,074	760,674	851,372	1,227,384	1,313,174
1952—1953	62,743	733,693	700,925	468,790	1,122,043	1,193,548
1953—1954	62,743	696,772	601,960	354,372	1,372,347	1,501,399
1954—1955	62,743	696,772	552,558	385,714	1,390,407	1,444,003
1955—1956	62,743	697,702	581,346	436,539	1,309,864	1,364,176
1956—1957	62,743	691,372	479,912	414,742	1,339,425	1,513,833
1957—1958	62,743	692,157	537,886	507,618	1,287,775	1,359,077
1958—1959	62,743	692,157	505,437	478,378	1,349,479	1,457,880
1959—1960	62,743	692,183	559,484	410,472	1,363,312	1,474,934

Column 3 includes barren and uncultivable land and land put to non-agricultural purposes

Column 4 includes cultivable waste, permanent pastures, other grazing lands, land under miscellaneous tree crops and other fallow lands.

TABLE 4—ACREAGE UNDER DIFFERENT CROPS IN THE DISTRICT DURING 1909–1910 TO 1959–1960

Year	CEREALS AND PULSES									
	Rice	Wheat	Cholam	Cumbu	Ragi	Maize	Bengal Gram	Other food-grains including pulses	Total Cereals and Pulses	Total oil seeds
1	2	3	4	5	6	7	8	9	10	11
1909—1910	165,678	20	76,425	128,260	58,190	3,394	2,896	153,922	588,785	31,115
1910—1911	217,086	...	71,255	131,998	69,104	2,943	3,431	286,771	782,588	32,445
1911—1912	193,720	...	54,514	125,907	68,629	734	4,229	246,506	694,239	33,483
1912—1913	307,474	...	104,453	230,241	101,670	563	8,824	302,499	1,055,724	38,215
1913—1914	302,463	...	106,293	218,508	110,272	159	8,537	234,471	480,703	38,210
1914—1915	324,150	...	103,866	220,688	112,094	12,033	6,984	324,304	1,104,119	50,325
1915—1916	336,907	...	105,512	208,397	111,185	510	8,804	252,473	1,023,288	54,425
1916—1917	312,738	3	91,409	167,721	107,800	393	5,234	221,998	907,296	61,952
1917—1918	355,464	...	105,781	180,342	124,558	234	5,540	232,872	1,004,791	65,788
1918—1919	384,737	...	107,531	201,512	127,422	385	6,090	237,196	1,064,837	54,732
1919—1920	444,908	...	119,952	168,293	140,119	510	4,861	234,552	1,113,195	63,631
1920—1921	415,025	...	106,381	170,126	132,027	...	5,604	253,473	1,082,636	65,903
1921—1922	428,707	...	113,549	181,035	131,258	242	4,177	264,965	1,123,933	61,492
1922—1923	430,901	...	110,507	180,504	127,801	242	5,347	248,905	1,104,307	58,894
1923—1924	409,973	...	104,755	173,470	127,286	242	4,679	231,905	1,052,310	54,547
1924—1925	304,043	...	102,158	153,018	122,694	1,728	6,542	362,902	1,053,085	58,724
1925—1926	392,118	...	106,950	155,696	127,986	475	7,920	228,461	1,019,616	58,092
1926—1927	286,019	...	106,263	136,191	85,643	1,184	2,721	226,431	844,452	63,713
1927—1928	287,300	...	93,797	178,278	94,619	1,767	1,437	217,548	874,74[illegible]	67,689
1928—1929	297,657	...	82,145	157,832	97,291	1,014	1,882	210,561	848,382	65,312
1929—1930	382,309	...	79,207	150,974	105,439	1,016	1,049	338,087	958,061	67,491
1930—1931	395,873	...	70,992	144,802	80,511	54	979	235,339	928,550	74,119
1931—1932	397,458	...	81,604	161,614	87,122	725	371	214,189	943,083	72,030
1932—1933	434,602	...	76,371	136,144	79,178	114	396	235,594	960,399	77,035
1933—1934	455,876	...	69,672	119,781	73,682	772	408	208,855	929,046	93,744
1934—1935	377,202	...	75,675	160,796	79,646	1,037	422	169,906	864,684	59,241

TABLE 4—ACREAGE UNDER DIFFERENT CROPS IN THE DISTRICT DURING 1909—1910 TO 1959—1960—(contd.)

Year	Condiments and spices	SUGAR			FIBRES				Fodder crops	Orchards and Garden Produce	Miscellaneous food crops	Miscellaneous non-food crops
		Sugarcane	Others	Total	Cotton	Jute	Others	Total				
1	12	13	14	15	16	17	18	19	20	21	22	23
1909—1910	11,891	187	10,080	10,217	191,572	...	32	191,604	25,186	15,165	...	7,647
1910—1911	13,933	306	9,605	9,911	216,254	...	36	216,290	28,435	15,422	...	7,136
1911—1912	16,024	181	8,760	8,941	237,044	...	88	237,132	36,106	17,131	...	3,145
1912—1913	22,064	274	6,888	7,162	256,662	...	17	256,679	38,352	17,077	...	5,077
1913—1914	27,568	341	3,408	3,749	287,487	...	10	287,497	34,283	16,946	...	2,496
1914—1915	24,889	155	3,932	4,087	212,615	...	15	212,630	35,390	16,721	...	1,999
1915—1916	29,156	157	5,577	5,734	233,468	...	25	233,493	27,467	18,993	...	2,698
1916—1917	24,529	390	4,286	4,676	241,962	...	14	241,972	28,707	19,359	...	3,986
1917—1918	25,298	559	3,427	3,986	314,654	...	7	314,661	30,359	17,358	...	4,344
1918—1919	25,546	228	3,481	3,709	312,178	...	15	312,193	32,200	11,043	...	2,332
1919—1920	21,537	223	3,648	3,871	243,017	...	35	243,052	28,557	12,419	1,238	1,549
1920—1921	18,677	303	1,053	1,356	251,811	...	14	251,825	26,160	7,724		3,944
1921—1922	18,414	470	1,072	1,542	254,094	...	14	254,108	31,381	7,881	518	12,647
1922—1923	17,788	539	1,657	2,196	268,680	...	9	268,689	29,384	7,329	1,436	12,575
1923—1924	17,780	537	1,601	2,138	280,835	...	8	280,843	33,287	7,809	1,738	1[illegible],216
1924—1925	14,703	526	7,543	8,069	274,820	...	23	274,843	35,972	8,984	647	4,442
1925—1926	13,739	500	1,454	1,954	255,982	...	10	255,992	36,556	17,772	5,628	12,045
1926—1927	13,315	331	1,293	1,624	206,829	...	14	206,843	34,205	17,200	1,178	8,567
1927—1928	15,647	308	2,055	2,363	232,619	...	110	232,729	31,997	15,023	6,090	8,191
1928—1929	15,326	298	2,186	2,484	246,169	...	9	246,178	32,280	15,258	391	10,222
1929—1930	16,660	288	2,537	2,820	248,896	...	41	248,937	41,735	17,627	696	10,619
1930—1931	16,463	448	2,085	2,533	210,808	...	25	210,843	47,563	10,129	1,802	15,037
1931—1932	16,897	624	2,106	2,730	207,819	...	3	207,822	46,901	11,223	1,913	15,568
1932—1933	17,542	339	2,333	2,672	212,093	...	35	212,128	55,145	9,682	1,659	18,353
1933—1934	20,801	373	5,512	5,875	222,274	...	23	222,297	45,935	9,908	2,461	17,214
1934—1935	25,435	415	1,722	2,137	233,158	...	5	233,163	48,376	10,961	1,306	15,252

TABLE 4—ACREAGE UNDER DIFFERENT CROPS IN THE DISTRICT DURING 1909—1910 TO 1959—1960—(contd.)

Year	CEREALS AND PULSES									Total oil seeds
	Rice	Wheat	Cholam	Cumbu	Ragi	Maize	Bengal Gram	Other food-grains including pulses	Total cereals and pulses	
1	2	3	4	5	6	7	8	9	10	11
1935—1936	387,392	...	78,408	169,624	97,062	1,314	367	188,472	922,639	70,294
1936—1937	382,619	...	81,040	161,611	104,484	4,710	913	229,379	963,766	75,413
1937—1938	405,219	...	71,461	142,648	98,988	1	886	219,247	938,450	100,488
1938—1939	328,746	...	81,880	158,554	86,769	106	1,[illegible]	234,885	871,949	102,181
1939—1940	333,113	...	64,724	146,327	89,372	460	82	207,755	841,835	78,727
1940—1941	391,472	...	76,570	150,791	90,899	110	86	218,604	928,532	72,289
1941—1942	368,738	...	61,550	157,380	93,147	121	286	208,615	887,837	74,489
1942—1943	384,673	...	70,636	163,668	96,320	...	643	232,934	948,874	84,133
1943—1944	360,935	...	60,962	138,162	77,712	...	74	192,068	829,913	100,077
1944—1945	450,876	...	54,606	120,093	101,261	...	108	209,413	940,357	129,490
1945—1946	345,243	...	43,200	97,835	76,553	76	132	172,458	735,557	122,395
1946—1947	445,835	...	49,049	93,392	64,640	55	151	161,537	814,659	98,801
1947—1948	329,820	...	37,605	16,026	36,555	...	42	145,316	565,364	81,248
1948—1949	366,107	...	43,253	95,607	69,003	...	198	146,288	720,456	80,039
1949—1950	331,499	...	52,505	85,172	70,062	...	20	159,870	679,128	85,004
1950—1951	241,730	...	33,522	76,050	52,780	...	8	141,587	545,677	73,525
1951—1952	282,168	...	54,848	165,898	98,908	...	86	326,008	927,916	71,251
1952—1953	333,798	...	46,354	194,196	72,378	...	2,171	249,440	898,337	66,874
1953—1954	447,085	...	47,274	193,399	116,961	...	485	260,254	1,065,458	43,780
1954—1955	430,181	...	45,451	154,828	97,942	4,572	691	268,258	1,001,922	88,521
1955—1956	390,801	...	36,790	140,977	86,779	369	915	246,800	903,431	80,987
1956—1957	502,293	...	34,610	145,430	85,144	212	1,332	271,000	1,040,021	86,811
1957—1958	445,767	...	39,751	132,122	75,692	283	4,383	216,133	913,981	101,172
1958—1959	472,552	...	37,405	136,602	94,555	3,126	507	213,218	956,965	111,597
1959—1960	497,110	...	31,941	155,901	92,491	4,303	229	202,298	984,473	112,197

TABLE 4—ACREAGE UNDER DIFFERENT CROPS IN THE DISTRICT DURING 1909—1910 TO 1959—1960—(contd.)

Year	Condiments and spices	SUGAR			FIBRES				Fodder crops	Orchards and Garden Produce	Miscellaneous food crops	Miscellaneous non-food crops
		Sugarcane	Others	Total	Cotton	Jute	Others	Total				
1	12	13	14	15	16	17	18	19	20	21	22	23
1935—1936	26,213	259	1,808	2,067	254,166	...	35	254,201	52,140	10,586	2,461	13,565
1936—1937	24,287	223	1,913	2,136	240,673	...	5	240,678	52,357	10,385	1,603	13,104
1937—1938	23,972	228	2,004	2,232	249,794	...	10	249,804	47,642	10,823	1,444	14,606
1938—1939	28,789	316	3,107	3,423	210,372	...	7	210,379	49,008	12,927	1,952	8,343
1939—1940	26,947	365	3,211	3,576	233,286	...	18	233,304	49,084	9,293	1,665	6,819
1940—1941	26,075	567	3,740	4,307	212,166	...	35	212,201	41,233	12,996	1,070	7,819
1941—1942	24,788	473	4,187	4,660	220,245	...	1	220,246	37,459	13,578	1,597	9,325
1942—1943	24,454	457	4,186	4,643	207,594	...	56	207,650	45,032	11,153	1,837	7,065
1943—1944	23,023	868	4,292	5,160	201,940	...	81	202,021	52,520	12,485	8,589	6,239
1944—1945	19,152	471	6,397	6,868	186,807	...		186,807	61,220	12,386	10,731	7,820
1945—1946	17,032	667	2,430	3,097	159,738	...	116	159,854	66,300	16,388	5,736	6,264
1946—1947	14,301	1,567	2,304	3,871	152,188	...	32	152,220	71,645	14,018	5,674	6,615
1947—1948	12,278	1,965	1,744	3,709	137,871	...	24	137,895	58,022	9,667	203	6,092
1948—1949	17,861	724	2,053	2,777	155,910	...	1,300	157,310	67,386	9,087	52	4,657
1949—1950	22,272	1,002	4,566	5,568	95,075	...	3,168	98,243	70,140	11,342	96	9,530
1950—1951	18,034	1,967	1,717	3,684	126,115	...	3	126,118	71,501	11,954	515	4,059
1951—1952	23,350	2,813	8,229	11,042	190,752	...	79	190,831	69,425	6,281	5,744	6,998
1952—1953	22,608	1,165	1,905	3,070	108,598	...	2,315	110,913	69,633	9,775	735	10,505
1953—1954	28,736	2,388	1,908	4,296	147,752	...	155,012	302,774	25,932	19,378	882	9,399
1954—1955	32,188	3,943	4,809	8,752	192,476	...	39	192,515	83,928	10,508	3,732	21,941
1955—1956	31,416	2,788	5,307	8,095	201,583	...	2	201,585	122,691	9,543	109	3,164
1956—1957	36,600	3,323	4,533	7,856	191,167	...	1	191,168	68,908	10,483	36,315	35,731
1957—1958	42,332	4,284	3,725	9,206	188,298	...	72	188,370	57,461	10,247	797	35,511
1958—1959	44,357	4,065	9,376	13,441	189,883	...	43	189,926	78,416	10,436	311	3,202
1959—1960	50,643	4,147	3,740	7,887	197,990	...	11	198,001	86,353	11,231	248	4,954

TABLE 5—AREA IRRIGATED AND ITS SOURCES DURING 1909—1910 TO 1959—1960

(In Acres)

Years	Canals	Tanks	Wells	Other Sources	Total area irrigated
1	2	3	4	5	6
1909—1910	701	146,427	42,743	694	190,565
1910—1911	1,297	239,854	71,290	68,089	380,530
1911—1912	1,290	251,458	68,670	32,497	353,915
1912—1913	2,110	336,588	60,776	32,822	432,296
1913—1914	1,922	307,398	65,225	28,814	403,359
1914—1915	2,073	365,534	80,388	26,526	474,521
1915—1916	2,057	383,615	60,877	26,028	472,577
1916—1917	1,618	479,025	57,474	24,589	562,706
1917—1918	1,990	345,713	60,456	28,497	436,665
1918—1919	1,567	387,962	54,420	11,242	455,191
1919—1920	2,247	352,111	74,580	9,473	438,411
1920—1921	1,142	318,670	76,327	7,968	404,407
1921—1922	1,765	263,953	73,236	65,881	404,835
1922—1923	1,754	320,032	68,583	27,232	417,606
1923—1924	1,819	291,223	73,409	25,616	392,067
1924—1925	2,544	264,612	67,829	29,623	364,608
1925—1926	2,022	257,460	64,219	36,023	359,724
1926—1927	1,297	213,057	78,984	37,064	330,402
1927—1928	1,579	206,210	77,675	37,618	323,082
1928—1929	1,241	223,714	70,760	34,175	329,890
1929—1930	1,462	286,136	75,371	33,976	396,945
1930—1931	1,496	343,554	51,294	128	401,472
1931—1932	1,982	308,724	52,160	197	363,063
1932—1933	1,974	334,781	50,813	284	387,852
1933—1934	1,844	318,757	53,620	190	374,411
1934—1935	2,021	278,683	51,058	250	332,012
1935—1936	1,967	307,393	51,004	21	360,385
1936—1937	1,618	299,636	52,202	36	353,492
1937—1938	2,064	319,074	45,908	35	367,081
1938—1939	724	240,510	52,185	27,381	320,800
1939—1940	622	280,219	40,198	55	321,094
1940—1941	768	278,336	43,592	153	322,849
1941—1942	1,242	303,638	29,641	48	334,569
1942—1943	1,589	315,768	51,588	33	368,978
1943—1944	1,194	284,949	65,889	18	352,050
1944—1945	1,581	255,461	59,827	...	316,869
1945—1946	1,801	286,557	79,942	25,410	393,710
1946—1947	1,156	346,868	104,839	28,791	481,654

TABLE 5—AREA IRRIGATED AND ITS SOURCES DURING 1909—1910 TO 1959—1960 - (concld.)

(In Acres)

Years	Canals	Tanks	Wells	Other Sources	Total area irrigated
1	2	3	4	5	6
1947—1948	2,001	245,463	86,093	23,538	357,095
1948—1949	768	253,603	109,004	51,772	415,147
1949—1950	17	192,495	136,567	36,671	365,750
1950—1951	106	196,647	102,265	36,313	335,331
1951—1952	701	308,569	153,585	7,267	470,122
1952—1953	576	274,176	31,127	80	305,959
1953—1954	815	387,725	44,016	104	432,660
1954—1955	667	444,478	71,890	2,579	519,614
1955—1956	673	364,522	70,230	2,103	437,528
1956—1957	708	456,319	82,610	119	539,756
1957—1958	843	508,075	87,048	168	596,134
1958—1959	761	437,735	57,871	160	496,527
1959—1960	825	562,572	55,148	349	518,894

TABLE 6—AREA IRRIGATED UNDER DIFFERENT CROPS IN THE DISTRICT DURING 1950—1951 TO 1959—1960

(In Acres)

Year	Rice/ paddy	Cholam	Cumbu	Ragi	Total cereals	Total pulses	Sugarcane	Total food crops	Cotton	Other non-food crops	Total non-food crops	Total area irrigated
1	2	3	4	5	6	7	8	9	10	11	12	13
1950—1951	236,058	27,042	12,722	40,588	330,877	911	1,957	334,270	17,360	28,530	45,890	380,160
1951—1952	328,386	38,250	36,448	63,805	474,421	654	2,745	499,153	24,566	14,958	39,524	538,699
1952—1953	238,779	20,889	10,618	41,756	327,705	91	966	328,78[illegible]	25,008	7,996	33,999	371,788
1953—1954	369,144	30,864	12,803	63,883	495,906	1,519	2,388	518,77[illegible]	30,2[illegible]	11,764	42,027	560,797
1954—1955	395,944	16,502	9,451	55,516	508,417	3,769	1,903	53[illegible],158	23,0[illegible]0	14,037	37,057	573,210
1955—1956	356,294	16,044	8,683	37,750	433,341	2,921	2,678	450,402	27,343	5,092	32,438	491,840
1956—1957	405,972	23,293	5,073	44,978	492,442	2,502	3,274	523,171	27,499	5,927	33,426	556,597
1957—1958	409,408	30,322	4,467	47,457	525,328	1,024	3,779	565,908	26,754	27,564	54,318	620,226
1958—1959	397,872	9,643	8,393	41,069	467,520	625	4,031	406,147	22,197	18,085	40,282	546,429
1959—1960	412,150	9,297	16,500	48,818	525,682	1,618	3,341	573,170	49,183	23,990	73,173	646,343

TABLE 7—SOURCES OF WATER SUPPLY IN THE DISTRICT DURING 1950—1951 TO 1959—1960

Year	Tanks			Canals			Wells						Number of oil engines used	Number of reservoirs
							Tube wells			Wells used for irrigation only				
	With ayacut of 100 acs. or more	With ayacut of less than 100 acs.	Total No. of Tanks	Government	Private	Total No. of canals	Government	Private	Total	Government	Private	Total		
1	2	3	4	5	6	7	8	9	10	11	12	13	14	15
1950—1951	573	1,342	1,915	...	...	...	...	...	...	2,[illegible]22	29,986	32,308	53	1
1951—1952	641	1,950	2,591	8	...	8	...	...	...	2,322	30,574	32,896	62	...
1952—1953	866	2,425	3,291	8	...	8	...	...	...	748	29,335	30,083	163	...
1953—1954	866	2,425	3,291	8	...	8	...	...	...	748	29 335	30,083	163	...
1954—1955	866	2,425	3,291	6	...	8	...	...	...	749	29,335	30,084	163	...
1955—1956	1,408	1,864	3,272	8	...	8	...	206	206	...	32,767	32,767	578	...
1956—1957	1,408	1,864	3,272	8	...	8	1	...	1	...	32,080	32,080	67	...
1957—1958	1,392	2,028	3,420	8	...	8	1	...	1	12	33,561	33,573	65	...
1958—1959	1,436	2,028	3,464	8	...	8	1	...	1	100	33,626	32,726	68	...
1959—1960	1,609	2,121	3,730	8	...	8	1	...	1	100	30,054	30,154	90	...

TABLE 8—SOURCES OF IRRIGATION AND WET ACREAGE

Name of Taluk/Sub-taluks	Minor Irrigation Schemes			Total acreage under minor irrigation schemes	No. of major irrigation schemes	Total area irrigated by minor irrigation schemes
	Tanks	Spring channels	Total			
1	2	3	4	5	6	7
1. Srivilliputtur ...	115	...	115	8,337·88	19	5,949·91
2. Rajapalayam ...	108	30	138	8 549·32	24	7,520·72
3. Sattur ...	56	...	56	3,789·18	3	1,302·86
4. Virudunagar ...	46	...	46	3,508·68	3	855 55
5. Aruppukottai ...	163	...	163	11,272·69	14	5,923·48
6. Tiruchuli ...	233	...	233	14,577·03	28	9,042·22
7. Paramakudi ...	190	...	190	12,881·[illegible]0	48	16,750·84
8. Elayangudi ...	183	...	183	13,013·70	22	12,014·03
9. Mudukulathur ...	289	...	289	31,420·04	...	...
10. Kamuthi ...	205	...	205	19,448·70	...	...
11. Ramnad ...	111	...	111	17,495·12	..	...
12. Sivaganga ...	1,053	...	1,053	47,[illegible]52·20	49	12,351·32
13. Manamadurai ...	209	5	214	14,9[illegible]8·52	52	26,218·25
14. Tiruppattur ...	1,523	...	1,523	33,552·02	35	10,671·98
15. Karaikudi ...	498	...	498	19,905·87	8	2,376·52
16. Tiruvadanai ...	522	...	522	34,833·38	33	14,497·25
17. Devakottai ...	426	...	426	20,954·32	...	...

TABLE 9—DETAILS OF CROPPED AREA IN THE DISTRICT DURING 1950—1951 TO 1959—1960

(In Acres)

Year	Gross Cropped area		Total	Area cropped more than once	Net cropped area
	Food crops	Non-food crops			
1	2	3	4	5	6
1950—1951	561,830	293,237	855,067	48,460	806,607
1951—1952	974,333	338,841	1,313,174	85,790	1,227,384
1952—1953	934,520	258,028	1,192,548	70,505	1,122,013
1953—1954	1,118,700	382,799	1,501,499	129,152	1,372,347
1954—1955	1,057,098	386,905	1,444,003	53,596	1,390,407
1955—1956	952,594	411,582	1,364,176	54,312	1,309,864
1956—1957	1,131,275	382,618	1,513,893	74,468	1,439,425
1957—1958	976,563	382,514	1,359,077	71,302	1,287,775
1958—1959	1,026,010	431,870	1,457,880	108,401	1,349,479
1959—1960	1,054,282	420,652	1,474,934	111,622	1,363,312

TABLE 10—PERCENTAGE OF AREA UNDER PRINCIPAL CROPS DURING 1950—1951 TO 1959—1960

Year	Paddy	Cholam	Cumbu	Ragi	Total Cereals	Pulses other than Horsegram	Food crops	Groundnut	Gingelly	Cocoanut	Cotton	Non-food crops
1	2	3	4	5	6	7	8	9	10	11	12	13
1950—51	28·2	3·9	8·9	6·2	61·1	1·7	65·7	6·5	1·5	0·5	14·8	34·3
1951—52	29·1	4·2	12·6	7·5	68·6	1·4	74·2	3·3	1·7	0·4	14·5	25·8
1952—53	28·0	3·9	16·3	6·1	73·1	1·4	78·4	4·1	1·1	0·3	9·1	21·6
1953—54	29·8	3·1	12·9	7·8	68·6	1·6	74·5	1·5	1·1	0·3	9·8	25·5
1954—55	29·8	3·1	10·7	6·8	66·9	1·5	73·2	4·8	0·9	0·4	13·3	26·8
1955—56	23·6	2·7	10·3	6·4	63·7	1·6	69·8	4·5	0·8	0·5	14·8	30·2
1956—57	33·2	2·3	9·6	5·6	67·9	2·2	74·7	4·9	0·6	0·2	12·6	25·3
1957—58	32·3	2·9	9·7	5·6	63·7	2·4	71·9	5·8	1·1	0·5	13·9	28·1
1958—59	32·4	2·6	9·4	6·5	62·6	2·0	70·4	6·2	0·7	0·6	13·0	29·6
1959—60	33·7	2·2	10·6	6·3	64·3	1·4	71·5	6·2	0·9	0·5	13·4	28·5

TABLE 11—TOTAL OUTTURN OF SELECTED CROPS IN THE DISTRICT DURING 1950—1951 TO 1959—1960

(In Tons)

Year	CROPS											
	Paddy	Cholam	Cumbu	Ragi	Korra	Varagu	Samai	Castor	Groundnut	Gingelly	Sugarcane	Tobacco
1	2	3	4	5	6	7	8	9	10	11	12	13
1950—1951	62,000	5,610	8,600	16,260	190	12,720	960	70	19,420	1,320	3,560	320
1951—1952	108,000	11,460	21,980	32,650	4,300	19,620	1,780	60	18,440	2,250	5,090	240
1952—1953	65,000	13,100	28,100	24,300	710	20,910	3,810	90	30,670	1,810	1,090	100
1953—1954	136,000	14,600	25,900	25,800	100	54,500	8,240	120	11,000	2,100	4,850	160
1954—1955	150,000	15,800	34,000	46,400	390	59,360	1,560	150	30,880	1,520	8,360	120
1955—1956	112,930	11,570	28,030	28,530	380	37,850	2,120	170	23,120	1,040	5,020	260
1956—1957	227,160	8,270	36,160	38,390	200	47,110	3,940	70	35,380	1,140	7,040	190
1957—1958	185,760	13,310	35,390	30,410	10	34,600	2,740	50	37,540	1,860	8,980	230
1958—1959	156,970	11,690	26,350	37,150	250	31,200	2,510	50	41,770	1,210	7,330	90
1959—1960	172,020	10,980	36,190	41,700	220	38,160	2,480	60	43,010	1,650	8,350	170

TABLE 12—AVERAGE YIELD PER ACRE FOR DIFFERENT COMMODITIES IN THE DISTRICT DURING 1950—1951 TO 1959—1960

(In Lbs.)

Year	COMMODITIES											
	Paddy	Cholam	Cumbu	Ragi	Korra	Varagu	Samai	Castor	Groundnut	Gingelly	Sugarcane	Tobacco
1	2	3	4	5	6	7	8	9	10	11	12	13
1950—1951	517·07	374·87	253·28	690·08	382·05	539·94	299·83	284·31	777·55	223·64	2,104·00	884·94
1951—1952	1,159·10	468·03	295·43	739·43	449·98	630·01	374·74	340·70	952·22	224·51	1,032·57	607·46
1952—1953	800·38	436·85	232·08	531·71	295·67	540·06	250·00	324·15	952·08	210·31	1,444·60	525·82
1953—1954	1,593·50	624·04	422·06	966·20	583·33	910·08	490·67	339·41	1,120·56	270·73	2,385·83	734·43
1954—1955	1,671·04	604·22	400·90	936·78	566·17	897·46	490·65	468·26	1,005·02	265·17	2,323·22	1,079·52
1955—1956	646·66	704·45	415·37	736·44	451·28	692·67	399·19	365·80	839·96	210·21	1,105·35	1,019·37
1956—1957	1,013·03	535·24	556·96	1,069·98	594·95	877·61	509·49	389·08	1,063·99	273·52	2,957·23	1,175·69
1957—1958	913·45	750·03	660·00	895·54	407·27	899·97	411·05	367·54	1,063·80	277·19	2,760·35	1,107·96
1958—1959	744·07	700·06	432·09	880·08	563·38	765·69	375·79	379·66	1,030·28	251·15	1,739·05	350·94
1959—1960	775·13	770·02	519·98	1,009·91	572·36	856·64	455·88	382·31	1,052·82	277·02	2,745·78	1,075·71

TABLE 13—MONTHLY AVERAGE WHOLESALE PRICES OF STAPLE PRODUCTS IN THE REGION

(Price in Rupees per maund of 82·2/7 Lbs. till March 1960 and per quintal of 100 kg. from April 1960 onwards)

Year	January	February	March	April	May	June	July	August	September	October	November	December
1	2	3	4	5	6	7	8	9	10	11	12	13
	Rs.	Rs.	Rs.	Rs.	Rs.	Rs.	Rs.	Rs.	Rs.	Rs.	Rs.	Rs.
STATION: VIRUDUNAGAR												
Commodity: Cumbu												
1951	9·71	9·65	...	...	...	...	...	...	9·54	...	...	8·36
1952	9·81	9·81	9·81	...	...	...	...	...	...	...	...	...
1953	...	...	...	...	...	...	...	...	...	...	...	10·63
1954	8·00	...	...	...	8·38	7·94	7·88	9·81	9·44	9·63	9·00	11·88
1955	11·13	9·44	8·56	8·13	8·50	8·38	8·76	9·25	9·88	9·13	9·25	9·25
1956	9·31	9·06	9·63	11·75	12·00	13·50	13·81	14·88	13·75	13·25	14·38	11·13
1957	10·81	11·25	12·13	13·97	13·67	14·84	...	14·43	13·87	13·13	12·70	13·00
1958	12·00	11·33	11·72	12·40	10·72	9·50	8·97	10·01	9·51	12·37	13·28	13·74
1959	13·26	14·21	15·22	15·96	15·87	15·85	15·58	15·14	15·96	16·26	16·86	15·59
1960	12·97	13·34	13·46	36·33	37·75	38·42	40·08	42·76	37·13	36·35	37·51	37·51
Commodity: Rice												
1951	...	...	...	...	...	...	...	22·88	22·88	22·88	17·38	13·47
1952	18·34	18·34	18·34	...	...	...	...	...	...	...	28·82	...
1953	...	...	...	...	...	...	...	...	...	...	...	...
1954	18·50	...	17·94	15·25	18·38	17·31	19·38	19·81	19·63	18·18	18·38	21·18
1955	...	...	16·06	15·94	15·81	15·81	16·50	17·13	17·13	18·00	17·75	19·13
1956	17·25	16·94	18·00	18·50	18·69	19·44	22·13	27·63	26·25	17·81	25·94	21·88
1957	19·31	19·25	19·69	20·72	20·93	21·46	22·50	21·26	21·86	22·78	22·42	21·10
1958	21·94	19·57	20·87	20·50	21·68	21·19	23·25	23·27	24·49	25·01	26·54	24·49
1959	23·48	...	...	...	18·54	18·44	18·44	...	...	...	23·67	24·23
1960	23·76	23·88	24·48	67·54	69·23	69·63	70·65	73·52	76·91	77·22	70·17	66·46

TABLE 13—MONTHLY AVERAGE WHOLESALE PRICES OF STAPLE PRODUCTS IN THE REGION—(concld.)

(Price in Rupees per maund of 82 2/7 Lbs. till March '60 and per quintal of 100 kg. from April '60 onwards)

Year	January	February	March	April	May	June	July	August	September	October	November	December
1	2	3	4	5	6	7	8	9	10	11	12	13
	Rs.	Rs.	Rs.	Rs.	Rs.	Rs.	Rs.	Rs.	Rs.	Rs.	Rs.	Rs.
Commodity: Bengalgram												
1954	...	16·00	15·94	16·00	15·68	14·81	13·81	13·00	13·31	13·31	13·25	11·00
1955	11·00	9·50	9·56	...	9·88	9·88	12·19	12·25	11·94	12·25	12·50	11·81
1956	12·13	12·44	13·75	13·00	12·94	14·19	15·88	15·56	16·31	16·50	15·25	15·25
1957	14·88	16·31	17·38	16·53	16·04	17·10	15·23	15·84	14·53	14·60	14·60	14·44
1958	13·60	13·50	13·43	13·50	13·40	...	16·40	...	...	20·67	20·77	20·57
1959	22·56	24·08	22·94	20·94	17·50	15·45	15·29	14·85	15·12	15·25	15·45	14·65
1960	14·57	15·91	15·25	40·43	41·93	44·90	50·56	47·05	48·42	48·39	48·80	50·66

TABLE 14—AVERAGE RETAIL PRICES OF THE PRINCIPAL FOODGRAINS IN TERMS OF RUPEES PER MAUND OF 82 2/7 LBS. DURING 1950-51 TO 1959-60 (July to June)

Year	Paddy 1st Sort	Paddy 2nd Sort	Rice 2nd Sort	Cholam	Cumbu	Ragi	Horsegram
1	2	3	4	5	6	7	8
	Rs.	Rs.	Rs.	Rs.	Rs.	Rs.	Rs.
STATION: VIRUDUNAGAR							
1950—51	...	13·44	19·33	13·42	...	9·06	22·67
1951—52	12·76	12·26	18·17	...	...	...	18·48
1952—53	13·10	12·83	18·29	..	...	...	13·44
1953—54	...	...	...	..	...	...	12·00
1954—55	12·16	11·54	18·68	11·74	...	8·67	...
1955—56	11·86	10·71	16·69	9·78	9·90	9·70	...
1956—57	13·65	12·68	21·26	17·75	14·91	13·08	...
1957—58	12·80	11·46	22·00	12.36	13·46	12·68	11·76
1958—59	15·41	13·74	22·75	12·49	13·60	12·59	10·30
1959—60	16·55	14·94	23·69	15·38	15·36	15·25	...
STATION: SRIVILLIPUTTUR							
1950—51	10·50	10·17	14·77	7·81	...	8·98	13·44
1951—52	13·12	14·87	18·68	12·25	...	...	14·74
1952—53	14·64	13·11	19·12	10·44	...	...	15·24
1953—54	16·24	13·56	16·58	14·31	...	...	15·18
1954—55	11·96	9·70	18·76	10·51	9·78	8·21	8·95
1955—56	11·45	10·08	15·41	9·52	8·69	8·32	7·89
1956—57	14·36	13·34	22·33	15·89	15·09	13·53	10·77
1957—58	13·95	13·03	22·80	14·39	12·73	12·98	10·29
1958—59	16·09	14·73	24·68	13·45	12·37	13·02	10·29
1959—60	15·74	14·16	23·64	13·54	13·71	14·61	12·02
STATION: SIVAGANGA							
1950—51	...	11·08	16·22	6·81	...	9·62	18·80
1951—52	12·39	11·90	20·71	...	...	...	...
1952—53	13·13	13·52	18·83	15·27	...	...	...
1953—54	...	...	16·57	16·05	...	—	...
1954—55	12·40	10·81	22·26	...	...	10·81	...
1955—56	11·09	10·12	17·64	9·25	...	10·54	...
1956—57	11·01	10·25	21·44	...	13·25	12·93	15·80
1957—58	12·13	11·28	21·14	...	12·80	13·15	...
1958—59	14·65	13·41	22·60	...	...	13·81	...
1959—60	17·20	15·56	20·74	...	15·44	14·95	...

TABLE 14—AVERAGE RETAIL PRICES OF THE PRINCIPAL FOODGRAINS IN TERMS OF RUPEES PER MAUND OF 82 2/7 LBS. DURING 1950-1951 TO 1959-1960 (July to June)—(concld.)

Year	Paddy 1st Sort	Paddy 2nd Sort	Rice 2nd Sort	Cholam	Cumbu	Ragi	Horsegram
1	2	3	4	5	6	7	8
	Rs.	Rs.	Rs.	Rs.	Rs.	Rs.	Rs.
STATION: PARAMAKUDI							
1950—51	10·82	10·39	...	...	...	...	...
1951—52	12·65	12·11	18·88	13·14	...	...	...
1952—53	14·05	13·52	19·71	...	...	...	...
1953—54	...	...	18·77	...	...	...	...
1954—55	10·56	10·34	20·20	10·16	9·70	8·24	...
1955—56	10·31	10·35	14·05	...	...	9·17	...
1956—57	9·93	13·05	21·14	18·53	16·44	12·44	...
1957—58	11·15	11·11	23·08	...	11·11	11·94	10·35
1958—59	16·34	12·72	26·21	10·57	10·31	10·85	9·45
1959—60	17·32	15·97	22·91	15·42	13·23	13·14	14·46
STATION: RAMANATHAPURAM							
1950—51	...	11·06	29·57	19·64	...	...	18·82
1951—52	...	...	27·33	...	...	...	18·82
1952—53	...	15·22	20·17	...	...	...	18·69
1953—54	...	...	19·03	...	...	...	...
1954—55	...	13·08	21·37	...	13·35	12·95	12·30
1955—56	...	12·34	15·50	12·38	11·32	12·17	17·35
1956—57	...	13·82	24·01	14·38	14·97	13·09	—
1957—58	12·99	12·58	20·53	...	10·89	11·82	...
1958—59	...	12·98	22·09	...	12·04	11·15	...
1959—60	...	...	21·06	13·03	13·88	12·80	11·76

Other millets are of comparatively lesser importance.

TABLE 15—LIVESTOCK CENSUS DATA 1920—1961

Year	Cattle				Buffaloes				Goats	Sheep	Horses and Ponies	Others	Total Livestock	Poultry
	Male	Female	Young	Total	Male	Female	Young	Total						
1	2	3	4	5	6	7	8	9	10	11	12	13	14	15
1920	258,974	138,621	77,028	474,623	15,693	47,943	24,006	87,642	213,494	766,059	616	7,856	1,550,290	N.A.
1925	100,936	149,237	87,096	337,269	16,236	50,994	48,431	115,661	316,560	897,773	787	9,132	1,677,182	,,
1930	240,938	120,691	71,857	433,486	13,892	52,377	41,324	107,593	281,360	901,589	421	8,962	1,733,411	,,
1935	264,017	160,217	134,436	558,670	18,419	60,526	49,531	128,476	290,185	957,093	675	10,474	1,945,573	,,
1940	266,187	163,402	51,723	481,312	15,492	62,031	34,854	112,377	343,673	918,282	563	32,061	1,888,268	850,181
1944	272,334	165,017	104,818	542,169	15,197	63,290	36,015	114,502	268,326	612,789	680	37,293	1,575,759	636,637
1951	N.A.	N.A.	N.A.	736,619	N.A.	N.A.	N.A.	157,075	386,702	1,022,736	667	37,149	2,340,348	897,167
1956	299,377	184,664	107,095	590,636	17,384	53,966	32,635	103,895	310,301	924,225	1,273	42,170	1,974,550	1,068,856
1961	328,899	232,408	107,242	668,549	21,139	61,921	44,351	127,411	214,952	771,811	370	36,532	1,819,625	1,083,364

TABLE 16—UTILISATION OF THE PRINCIPAL CLASSES OF LIVESTOCK IN THE DISTRICT DURING THE PERIOD 1920—1961

Year	Description of Livestock	Sex	Breeding	Breeding and Working	Working	Others	Youngstock	Total
1	2	3	4	5	6	7	8	9
1935	Cattle ...	Male ...	3,554	N.A.	249,254	11,209	63,121	558,670
		Female ...	102,008	N.A.	38,952	19,257	71,315	
	Buffaloes ...	Male ...	1,817	N.A.	14,357	2,245	18,058	128,476
		Female ...	46,572	N.A.	8,856	5,098	31,473	
1940	Cattle ...	Male ...	5,058	10,242	236,837	14,050	26,159	481,312
		Female ...	140,024	...	16,963	6,415	25,564	
	Buffaloes ...	Male ...	1,018	1,159	11,821	1,494	13,314	112,377
		Female ...	56,643	...	3,750	1,638	21,540	
1944	Cattle ...	Male ...	3,783	16,035	239,736	12,780	54,689	542,169
		Female ...	131,975	...	25,538	7,504	50,129	
	Buffaloes ...	Male ...	1,989	N.A.	10,593	2,615	15,389	114,502
		Female ...	52,752	...	6,510	4,028	20,626	
1951	Cattle ...	Male ...	4,264	N.A.	N.A.	336,560	171,639	736,619
		Female ...	174,392	N.A.	N.A.	49,764		
	Buffaloes ...	Male ...	1,972	N.A.	N.A.	21,492	57,192	157,075
		Female ...	65,583	N.A.	N.A.	10,836		
1956	Cattle ...	Male ...	2,731	N.A.	274,826	21,820	107,095	590,636
		Female ...	152,812	N.A.	22,719	8,633		
	Buffaloes ...	Male ...	3,769	N.A.	10,597	2,928	32,635	103,895
		Female ...	49,430	N.A.	2,841	1,695		
1961	Cattle ...	Male ...	1,869	74,483	236,259	16,288	107,242	668,549
		Female ...	205,509	...	14,959	11,940		
	Buffaloes ...	Male ...	2,109	6,856	9,966	3,008	44,351	127,411
		Female ...	54,830	...	4,162	2,929		

N. A. Denotes not available.

TABLE 17—NUMBER OF VETERINARY INSTITUTIONS, LIVESTOCK FARMS ETC. IN THE DISTRICT DURING 1950—1951 TO 1959—1960

Year	Number of Veterinary Hospitals	Number of Veterinary Dispensaries	Number of Veterinary First Aid Centres	Number of Livestock Farms	Number of Poultry Farms	Number of artificial insemination centres
1	2	6	4	5	6	7
1950—51	1	6	...	...	...	...
1951—52	2	5	...	...	...	...
1952—53	3	4	...	...	...	...
1953—54	2	5	1	1	...	...
1954—55	2	5	7	...	...	...
1955—56	2	5	12	...	...	...
1956—57	2	5	1[illegible]	...	...	1
1957—58	2	5	1	1	...	1
1958—59	2	5	3	1	...	1
1959—60	5	6	1	1	...	1

TABLE 18—ESTIMATED PRODUCTION OF MILK DURING THE DECADE, 1951—1961 (Quantity in 1,000 Kgs.)

Year	Cows' Milk	Buffaloes' Milk	Total	Remarks
1	2	3	4	5
1951	66,395	31,877	98,272	As goats are not generally milked for human consumption the quantity of Goats' milk has not been taken into account.
1956	72,591	27,581	100,172	
1961	132,028	31,468	163,49[illegible]	

TABLE 19—STATISTICS REGARDING EMPLOYMENT EXCHANGE OFFICES IN THE DISTRICT DURING 1950—1951 TO 1960—1961

Year	No. of persons registered	Number of persons provided with employment			Total No. of cancelled registration	Total No. of candidates on the live register	No. of Employment offices in the district	Location of office
		Technical	Non-technical	Total				
1	2	3	4	5	6	7	8	9
1950—51	5,416	16	850	866	3,925	2,474	1	Madurai
1951—52	5,053	3	801	804	4,339	2,164	1	,,
1952—53	5,264	6	802	808	4,206	2,294	1	,,
1953—54	5,010	11	826	837	3,897	2,392	1	,,
1954—55	6,741	9	1,142	1,151	4,500	3,142	1	,,
1955—56	5,303	13	1,449	1,462	6,216	3,223	1	,,
1956—57	4,116	18	1,350	1,368	6,977	3,533	1	,,
1957—58	5,009	9	1,500	1,509	7,238	4,098	1	,,
1958—59	11,236	14	2,455	2,469	7,251	5,420	1	,,
1959—60	11,797	19	2,070	2,089	8,194	6,715	1	,,
1960—61	10,841	17	2,382	2,399	9,005	6,427	1	,,

TABLE 20—GROWTH OF FACTORIES IN VARIOUS SECTORS DURING THE YEAR 1952—1958

Year	By whom owned	Number of industrial establishments									
		Process allied to agriculture	Textile	Engineering	Minerals and Metals	Food and Beverages	Chemicals and Dyes	Processing wood, stone etc.	Printing	Mining	Total No. of Regd. factories
1	2	3	4	5	6	7	8	9	10	11	12
1952	Government ...	...	...	1	...	...	...	...	...	...	1
	Local Fund	35	25	14	13	38	53	1	24	...	203
	Private										
1953	Government ...	...	...	1	...	...	...	...	...	...	1
	Local Fund	36	28	16	12	48	61	1	22	...	224
	Private										
1954	Government ...	...	...	1	...	...	...	...	...	...	1
	Local Fund	36	25	17	11	38	59	...	25	...	211
	Private										
1955	Government ...	...	...	2	..	...	...	...	...	...	2
	Local Fund	37	26	15	10	36	66	1	28	...	219
	Private										
1956	Government ...	...	...	1	...	...	...	...	...	...	1
	Local Fund	39	26	15	12	37	69	1	27	...	226
	Private										
1957	Government ...	...	...	3	.	...	...	...	...	...	3
	Local Fund	39	30	20	10	41	74	1	25	...	240
	Private										
1958	Government ...	...	...	2	...	...	...	...	...	...	2
	Local Fund	40	29	18	12	39	74	1	32	...	245
	Private										

TABLE 21—EMPLOYMENT IN TEXTILE AND NON-TEXTILE ESTABLISHMENTS DURING 1952-1958

Year	Average daily number of workers									
	Textile					Non-textile				
	Men	Women	Adolescents	Children	Total	Men	Women	Adolescents	Children	Total
1	2	3	4	5	6	7	8	9	10	11
1952	1,632	510	6	2	2,150	3,801	3,267	654	1,048	8,770
1953	1,269	338	5	...	1,612	3,455	3,226	721	774	8,176
1954	2,021	547	10	...	2,578	5,130	5,386	829	1,148	12,493
1955	2,261	558	...	...	2,819	6,041	6,056	641	902	13,640
1956	2,327	537	...	...	2,864	6,137	5,938	619	834	13,528
1957	2,609	619	...	2	3,230	5,838	5,462	807	713	12,820
1958	3,134	608	349	1	4,092	5,916	5,878	739	628	13,161

TABLE 22—FACTORIES CLASSIFIED BY INDUSTRY WITH AVERAGE DAILY NUMBER OF WORKERS

S. No.	Name of Industry	Number of establishments	Average number of workers					Number of establishments for which information is not available
			Men	Women	Adolescents	Children	Total	
1	2	3	4	5	6	7	8	9
	Year—1952							
1	Cotton ginning and baling ...	33	780	901	8	...	1,689	2
2	Rice Mills ...	8	102	33	...	...	135	7
3	Tobacco and allied products ...	7	404	24	14	30	472	2
4	Cotton Mills ...	15	1,632	510	6	2	2,150	10
5	Printing, publishing and allied industries ...	16	721	...	15	19	755	8
6	Non-metallic Mineral products ...	4	132	89	...	...	221	1
7	Metal containers and steel trunks ...	1	29	...	...	...	29	1
8	Agricultural implements ...	1	30	...	...	...	30	...
9	General and jobbing engineering ...	...	...	...	...	...	...	1
10	Motor vehicles manufacture and repair ...	9	194	.	2	...	196	3
11	Other industries not classified above ...	59	1,409	2,220	615	999	5,243	23
	Total ...	**153**	**5,433**	**3,777**	**660**	**1,050**	**10,920**	**58**
	Year—1953							
1	Cotton ginning and baling ...	29	748	655	16	...	1,419	7
2	Rice Mills ...	9	92	52	38	...	182	5
3	Manufacture of edible oils ...	7	135	18	10	...	163	...
4	Tobacco and allied products ...	6	327	...	39	15	381	1
5	Cotton Mills ...	14	1,269	338	5	...	1,612	13
6	Printing, publishing and allied industries ...	14	590	...	9	8	607	8
7	Non-metallic Mineral products ...	2	89	69	...	...	158	1
8	Metal containers and steel trunks ...	3	70	...	...	...	70	...
9	Agricultural implements ...	1	14	...	...	...	14	...
10	General and jobbing engineering ...	1	20	...	4	...	24	...
11	Motor vehicles manufacture and repair ...	7	144	...	2	...	146	7
12	Other industries not classified above ...	59	1,226	2,432	603	751	5,012	35
	Total ...	**152**	**4,724**	**3,564**	**726**	**774**	**9,788**	**77**

TABLE 22—FACTORIES CLASSIFIED BY INDUSTRY WITH AVERAGE DAILY NUMBER OF WORKERS—(contd.)

S. No.	Name of Industry	Number of establishments	Average number of workers					Number of establishments for which information is not available
			Men	Women	Adolescents	Children	Total	
1	2	3	4	5	6	7	8	9
	Year—1954							
1	Cotton ginning and baling ...	36	898	1,018	...	...	1,916	...
2	Rice Mills ...	8	93	43	...	...	136	...
3	Manufacture of edible oils ...	7	132	39	...	...	171	...
4	Tobacco and allied products ...	6	281	...	111	4	396	...
5	Cotton Mills ...	23	2,001	547	10	...	2,558	1
6	Printing, publishing and allied industries ...	24	1,003	8	32	...	1,043	1
7	Non-metallic Mineral products ...	2	68	29	...	...	97	...
8	Metal containers and steel trunks ...	5	145	...	4	...	149	1
9	Agricultural implements ...	1	27	...	...	...	27	...
10	General and jobbing engineering ...	4	86	...	6	...	92	1
11	Motor vehicles manufacture and repair ...	10	159	...	...	...	159	1
12	Other industries not classified above ...	83	2,258	4,249	676	1,144	8,327	...
	Total ...	**209**	**7,151**	**5,933**	**839**	**1,148**	**15,071**	**5**
	Year—1955							
1	Cotton ginning and baling ...	37	911	1,300	11	...	2,222	...
2	Rice Mills ...	12	154	74	...	...	228	...
3	Manufacture of edible oils ...	8	171	31	...	...	202	...
4	Tobacco and allied products ...	4	282	...	32	3	317	...
5	Cotton Mills ...	25	2,239	558	...	...	2,797	...
6	Paper and paper products ...	1	46	2	...	...	48	...
7.	Printing, publishing and allied industries ...	27	1,142	...	18	7	1,167	1
8	Non-metallic mineral products ...	3	107	43	...	...	150	...
9.	Metal containers and steel trunks ...	3	81	...	...	...	81	...
10.	Agricultural implements ...	2	58	...	...	...	58	...
11	General and jobbing engineering ...	4	51	5	2	...	58	1
12	Motor vehicles manufacture and repair ...	10	156	...	...	...	156	...
13	Other industries not classified above ...	89	2,904	4,601	578	892	8,975	...
	Total ...	**225**	**8,302**	**6,614**	**641**	**902**	**16,459**	**2**

TABLE 22—FACTORIES CLASSIFIED BY INDUSTRY WITH AVERAGE DAILY NUMBER OF WORKERS—(contd.)

S. No.	Name of Industry	Number of establishments	Average number of workers					Number of establishments for which information is not available
			Men	Women	Adolescents	Children	Total	
1	2	3	4	5	6	7	8	9
	Year—1956							
1	Cotton ginning and baling ...	39	866	1,236	...	...	2,102	...
2	Rice Mills ...	12	155	73	...	...	228	...
3	Manufacture of edible oils ...	8	166	35	...	...	201	...
4	Tobacco and allied products ...	5	352	...	...	7	359	...
5	Cotton Mills ...	9	1,816	359	...	...	2,175	...
6	Paper and Paper products ...	1	40	2	...	...	42	...
7	Printing, publishing and allied industries ...	27	1,288	...	9	10	1,307	...
8	Non-metallic mineral products ...	4	116	49	...	...	165	...
9	Metal containers and steel trunks ...	4	115	...	7	...	122	...
10	Agricultural implement ...	2	59	...	...	...	59	...
11	General and jobbing engineering ...	3	50	2	...	...	52	...
12	Motor vehicles manufacture and repair ...	10	154	...	...	...	154	...
13	Other industries not classified above ...	108	3,287	4,719	603	817	9,426	...
	Total ...	**232**	**8,464**	**6,475**	**619**	**834**	**16,392**	...
	Year—1957							
1	Cotton ginning and baling ...	39	744	1,206	...	...	1,950	...
2	Rice Mills ...	15	206	83	8	...	297	...
3	Manufacture of edible oils ...	9	146	40	...	...	186	...
4	Tobacco and allied products ...	5	336	67	6	...	409	...
5	Cotton Mills ...	11	1,929	350	...	...	2,279	...
6	Paper and Paper products ...	1	40	...	...	...	40	...
7	Printing, publishing and allied industries ...	25	1,187	...	14	5	1,206	...
8	Non-metallic mineral products ...	3	137	41	...	...	178	...
9	Metal containers and steel trunks ...	3	211	41	7	...	259	...
10	Agricultural implements ...	2	55	...	...	2	57	...
11	General and jobbing engineering ...	6	181	2	15	...	198	...
12	Motor vehicles manufacture and repair ...	14	199	...	16	...	215	...
13	Other industries not classified above ...	115	3,076	4,251	741	708	8,776	...
	Total ...	**248**	**8,447**	**6,081**	**807**	**715**	**16,050**	...

TABLE 22—FACTORIES CLASSIFIED BY INDUSTRY WITH AVERAGE DAILY NUMBER OF WORKERS—(concld.)

S. No.	Name of Industry	Number of establishments	Average number of workers					Number of establishments for which information is not available
			Men	Women	Adolescents	Children	Total	
1	2	3	4	5	6	7	8	9
	Year—1958							
1	Cotton ginning and baling ...	40	747	1,636	42	...	2,425	...
2	Rice Mills ...	15	216	101	5	...	322	...
3	Manufacture of edible oils ...	7	150	34	4	...	188	...
4	Tobacco and allied products ...	3	233	...	11	67	311	...
5	Cotton Mills ...	15	2,506	386	349	...	3,241	...
6	Paper and paper products ...	1	37	...	...	...	37	...
7	Printing, publishing and allied industries ...	32	1,318	...	29	13	1,360	...
8	Non-metallic mineral products ...	4	131	52	...	...	183	...
9	Metal containers and steel trunks ...	4	97	6	...	...	103	...
10	Agricultural implements ...	1	31	...	...	...	31	...
11	General and jobbing engineering ...	6	252	4	...	...	256	...
12	Motor vehicles manufacture and repair ...	13	193	...	28	...	221	...
13	Other industries not classified above ...	111	3,139	4,267	620	549	8,575	...
	Total ...	**252**	**9,050**	**6,486**	**1,088**	**629**	**17,253**	...

TABLE 23—EDUCATIONAL INSTITUTIONS AND PUPILS

S. No.	Class of institutions	Number of institutions		Number of pupils			Teaching staff			Other staff		
		Govt.	Others	Males	Females	Total	Males	Females	Total	Males	Females	Total
1	2	3	4	5	6	7	8	9	10	11	12	13
	Year 1951—1952											
1	Degree Colleges ...	...	3	1,437	...	1,437	111	...	111	42	...	42
2	Training Colleges ...	...	1	70	...	70	10	...	10	3	...	3
3	Training Schools ...	4	4	499	380	879	...	...	...	...	...	...
4	Secondary Schools ...	2	63	19,819	4,259	24,078	...	...	...	...	...	...
5	Basic Schools ...	2	27	1,359	962	2,321	...	...	...	...	...	...
6	Primary Schools ...	18	1,391	103,140	52,597	155,737	3,614	1,591	5,205	...	...	...
	Year 1952—1953											
1	Degree Colleges ...	...	3	1,747	8	1,755	123	1	124	43	...	43
2	Training Colleges ...	...	1	70	...	70	10	...	10	3	...	3
3	Training Schools ...	5	3	688	396	1,084	...	...	...	...	...	...
4	Secondary Schools ...	3	64	20,740	4,776	25,516	...	...	...	...	...	...
5	Basic Schools ...	4	55	3,638	2,144	5,782	...	...	...	...	...	...
6	Primary Schools ...	14	1,399	104,290	53,362	157,652	3,650	1,730	5,380	...	...	...
	Year 1953—1954											
1	Degree Colleges ...	...	3	2,137	11	2,148	140	1	141	44	...	44
2	Training Colleges ...	...	1	75	...	75	10	...	10	3	...	3
3	Training Schools ...	5	4	747	419	1,166	...	...	...	...	...	...
4	Secondary Schools ...	3	67	20,829	5,155	25,984	...	...	...	...	...	...
5	Basic Schools ...	5	73	4,933	2,911	7,844	...	...	...	...	...	...
6	Primary Schools ...	15	1,426	115,273	62,995	178,268	3,727	1,802	5,529	...	...	...

TABLE 23—EDUCATIONAL INSTITUTIONS AND PUPILS—(contd.)

S. No.	Class of institutions	Number of institutions		Number of pupils			Teaching staff			Other staff		
		Govt.	Others	Males	Females	Total	Males	Females	Total	Males	Females	Total
1	2	3	4	5	6	7	8	9	10	11	12	13
	Year 1954—1955											
1	Degree Colleges ...	...	3	2,377	13	2,390	142	...	142	54	...	54
2	Training Colleges ...	...	1	75	...	75	10	1	11	3	...	3
3	Training Schools ...	5	4	608	398	1,006	...	...	...	...	...	...
4	Secondary Schools ...	3	65	21,559	5,488	27,047	...	...	...	...	...	...
5	Basic Schools ...	5	90	6,490	3,861	10,351	...	...	...	...	...	...
6	Primary Schools ...	21	1,638	118,010	62,134	180,144	4,421	2,081	6,502	...	...	...
	Year 1955—1956											
1	Degree Colleges ...	...	3	2,571	20	2,591	146	...	146	61	...	61
2	Training Colleges ...	...	1	100	...	100	10	1	11	3	...	3
3	Training Schools ...	8	4	732	495	1,227	...	...	...	...	...	...
4	Secondary Schools ...	3	75	24,397	6,664	31,061	...	...	...	...	...	...
5	Basic Schools ...	6	221	17,044	10,017	27,061	...	...	...	...	...	...
6	Primary Schools ...	16	1,728	121,012	63,199	184,211	4,111	1,871	5,982	...	...	...
	Year 1956—1957											
1	Degree Colleges ...	...	3	2,705	48	2,753	156	1	157	63	...	63
2	Training Colleges ...	...	1	100	...	100	9	1	10	3	...	3
3	Technical Schools ...	...	1	191	...	191	...	...	...	...	...	...
4	Physical Education ...	...	1	104	...	104	5	...	5	10	...	10
5	Training Schools ...	8	4	1,044	643	1,687	...	...	...	...	...	...
6	Secondary Schools ...	3	93	27,119	7,650	34,769	...	...	...	...	...	...
7	Basic Schools ...	6	223	18,559	10,866	29,425	...	...	...	...	...	...
8	Primary Schools ...	22	1,788	123,784	66,625	190,409	4,351	1,517	5,868	...	...	...

TABLE 23—EDUCATIONAL INSTITUTIONS AND PUPILS—(concld.)

S. No.	Class of institutions	Number of institutions		Number of pupils			Teaching staff			Other staff		
		Govt.	Others	Males	Females	Total	Males	Females	Total	Males	Females	Total
1	2	3	4	5	6	7	8	9	10	11	12	13
					Year 1957—1958							
1	Degree Colleges ...	...	3	2,311	63	2,374	150	2	152	60	...	60
2	Training Colleges ...	...	1	80	20	100	9	1	10	3	...	3
3	Technical Schools ...	...	2	468	...	468	...	...	...	...	...	...
4	Physical Education ...	...	1	109	...	109	5	...	5	10	...	10
5	Training Schools ...	8	4	976	560	1,536	...	...	...	...	...	...
6	Secondary Schools ...	3	100	29,931	8,721	38,652	...	...	...	...	...	...
7	Basic Schools ...	7	332	26,136	15,810	41,946	...	...	...	...	...	...
8	Primary Schools ...	21	1,732	126,423	71,456	197,879	4,219	1,981	6,200	...	...	...
					Year 1958—1959							
1	Degree Colleges ...	...	3	2,362	70	2,432	148	2	150	61	...	61
2	Training Colleges ...	...	1	80	20	100	8	1	9	3	...	3
3	Technical Schools ...	...	3	720	...	720	...	...	...	...	...	...
4	Physical Education ...	...	1	134	...	134	6	...	6	10	...	10
5	Training Schools ...	8	4	1,227	374	1,601	...	...	...	...	...	...
6	Secondary Schools ...	3	102	32,052	9,940	41,992	...	...	...	...	...	...
7	Basic Schools ...	8	379	33,813	21,802	55,615	...	...	...	...	...	...
8	Primary Schools ...	20	1,853	135,979	75,320	211,299	4,220	2,047	6,267	...	...	...
					Year 1959—1960							
1	Degree Colleges ...	...	3	2,145	71	2,216	154	2	156	63	...	63
2	Training Colleges ...	...	1	80	20	100	9	1	10	3	...	3
3	Technical Schools ...	...	3	828	...	828	...	...	...	...	...	...
4	Physical Education ...	...	1	137	...	137	6	...	6	10	...	10
5	Training Schools ...	8	4	1,070	859	1,929	...	...	...	...	...	...
6	Secondary Schools ...	3	109	33,818	11,098	44,916	...	...	...	...	...	...
7	Basic Schools ...	10	432	40,143	26,199	66,342	...	...	...	...	...	...
8	Primary Schools ...	17	1,925	136,198	79,595	215,793	4,326	2,219	6,545	...	...	...

TABLE 24—ALPHABETICAL LIST OF COLLEGES

S. No.	Name of the college	Students/Staff	Sex	Year 1951—52	52—53	53—54	54—55	55—56	56—57	57—58	58—59	59—60	60—61
1	2	3	4	5	6	7	8	9	10	11	12	13	14
1	Alagappa College (1st Grade) Karaikudi ...	Students	Males	915	930	1,097	1,133	1,206	1,272	1,153	1,109	992	1,103
			Females	...	...	...	...	...	28	53	56	61	60
		Teaching staff	Males	72	72	70	72	71	78	77	72	74	71
			Females	...	...	...	...	...	1	2	2	2	3
2	Alagappa College of Physical Education (Training) Karaikudi ...	Students	Males	...	...	...	...	...	104	109	134	137	132
			Females	...	...	...	...	..	...	...	...	...	...
		Teaching staff	Males	...	...	...	...	...	5	5	6	6	6
			Females	...	...	...	...	...	...	...	...	...	...
3	Alagappa Chettiar's Training College (Training) Karaikudi ...	Students	Males	70	70	75	75	100	100	80	80	80	71
			Females	...	...	...	...	...	...	20	20	20	29
		Teaching staff	Males	10	10	10	10	10	9	9	8	9	8
			Females	...	...	...	1	1	1	1	1	1	1
4	R. D. M. College (1st Grade) Sivaganga ...	Students	Males	70	271	390	445	489	456	294	311	242	375
			Females		8	11	13	20	20	10	14	10	20
		Teaching staff	Males	13	22	32	28	27	29	22	24	26	25
			Females	...	...	...	...	...	...	...	...	...	...
5	Virudhunagar Hindu Nadars' Senthikumara Nadar College (1st Grade) Virudhunagar ...	Students	Males	452	546	650	799	876	977	864	942	911	1,008
			Females	...	...	...	...	...	...	...	...	...	...
		Teaching staff	Males	26	29	39	42	45	49	51	52	54	58
			Females	...	1	1	...	...	...	...	...	...	...

TABLE 25—TECHNICAL EDUCATIONAL INSTITUTIONS, PUPILS ETC.

Name of Institutions	Pupil/Staff	Sex	Year 1951—52	52—53	53—54	54—55	55—56	56—57	57—58	58—59	59—60	60—61	Remarks
1	2	3	4	5	6	7	8	9	10	11	12	13	14
I. Engineering Colleges :													
1 Alagappa College of Engineering and Technology, Karaikudi	Pupils	Males	...	...	153	251	350	394	554	573	608	604	Started in 1953—54
		Females	...	...	...	...	...	...	...	...	...	...	
	Teaching staff	Males	...	...	22	38	47	47	56	61	52	54	
		Females	...	...	...	...	...	...	...	...	...	...	
	Other staff	Males	...	...	39	75	105	103	118	127	118	125	
		Females	...	...	...	...	...	...	...	...	...	...	
II. Polytechnics :													
1 Alagappa Polytechnic	Pupils	Males	...	...	...	...	100	194	309	328	300	292	Started in 1955—56
		Females	...	...	...	...	...	...	...	...	...	...	
	Teaching staff	Males	...	...	...	...	16	21	35	43	26	32	
		Females	...	...	...	...	...	...	...	...	...	...	
	Other staff	Males	...	...	...	...	9	21	36	54	52	47	
		Females	...	...	...	...	...	...	...	...	...	...	
2 Annamalai Polytechnic	Pupils	Males	...	...	...	...	...	47	163	277	303	300	Started in 1956—57
		Females	...	...	...	...	...	...	...	...	...	...	
	Teaching staff	Males	...	...	...	...	...	7	14	16	19	20	
		Females	...	...	...	...	...	...	...	...	...	...	
	Other staff	Males	...	...	...	...	...	6	7	20	21	21	
		Females	...	...	...	...	...	...	...	...	...	...	
3 Virudhunagar S. Velliachamy Nadar Polytechnic, Virudhunagar	Pupils	Males	...	...	...	...	...	...	...	116	230	330	Started in 1958—59
		Females	...	...	...	...	...	...	...	...	...	...	
	Teaching staff	Males	...	...	...	...	...	...	...	8	14	24	
		Females	...	...	...	...	...	...	...	...	...	...	
	Other staff	Males	...	...	...	...	...	...	...	25	27	31	
		Females	...	...	...	...	...	...	...	...	...	...	

TABLE 26—ALPHABETICAL LIST OF HIGH SCHOOLS IN THE DISTRICT

(As on 1st September 1961)

S. No.	Name of Schools	Maintained by	Highest Form of Standard
1	2	3	4
1	A. C. A. V. High School, Paramakudi	Aided Non-Mission	X Std.
2	A. C. High School, Pallathur	,,	X Std.
3	Adigalar High School, Piramalai	,,	IX Std.
4	Adigalar High School, Kunnakudi	,,	X Std.
5	A. K. D. Dharmaraja Girls' High School, Rajapalayam	,,	X Std.
6	A. V. High School, Sattur	,,	X Std.
7	Board Girls' High School, Tirupattur	District Board	X Std.
8	Board Girls' High School, Sivaganga	,,	X Std.
9	Board Girls' High School, Manamadurai	,,	VIII Std.
10	Board High School, Rameswaram	,,	X Std.
11	Board High School, Periyapattinam	,,	IX Std.
12	Board High School, Kadukkaivalaseri	,,	IX Std.
13	Board High School, Panaikulam	,,	VIII Std.
14	Board High School, Alagankulam	,,	VIII Std.
15	Board High School, Kamankottai	,,	X Std.
16	Board High School, Parthibanoor	,,	X Std.
17	Board High School, Emaneswaram	,,	X Std.
18	Board High School, Karadaranthakudi	,,	IX Std.
19	Board High School, Nainarkoil	,,	VIII Std.
20	Board High School, Sathirakudi	,,	VIII Std.
21	Board High School, Saliagramam	,,	VIII Std.
22	Board High School, Singampunari	,,	X Std.
23	Board High School, Nerkuppai	,,	X Std.
24	Board High School, V. Pudur	,,	X Std.
25	Board High School, Kottaiyur	,,	X Std.
26	Board High School, Sambanoor	,,	VIII Std.
27	Board High School, Eriyur	,,	IX Std.
28	Board High School, Tirukortuyur	,,	VIII Std.
29	Board High School, Tiruvadanai	,,	X Std.
30	Board High School, T. Alangulam	,,	X Std.
31	Board High School, Thiruthangal	,,	X Std.
32	Board High School, Nermeni	,,	X Std.
33	Board High School, Sippiparai	,,	X Std.

TABLE 26—ALPHABETICAL LIST OF HIGH SCHOOLS IN THE DISTRICT—(contd.)

S. No.	Name of School		Maintained by	Highest Form or Standard
1	2		3	4
34	Board High School, Amathur	...	District Board	X Std.
35	Board High School, Messalur	...	,,	IX Std.
36	Board High School, Veerarpathi, Appayanaickenpatti	...	,,	X Std.
37	Board High School, Melathayilpatti	...	,,	X Std.
38	Board High School, Naduvapatti	...	,,	X Std.
39	Board High School, Mangalam	...	,,	X Std.
40	Board High School, Sankaralingapuram	...	,,	X Std.
41	Board High School, Sinnakamanpatti	...	,,	X Std.
42	Board High School, Nadayaneri	...	,,	X Std.
43	Board High School, Boovanathapuram	...	,,	X Std.
44	Board High School, Kallamanaickenpatti	...	,,	IX Std.
45	Board High School, Mamsapuram	...	,,	X Std.
46	Board High School, Uppathur	...	,,	VIII Std.
47	Board High School, Nalli	...	,,	VIII Std.
48	Board High School, Vadamalaikurichi	...	,,	VIII Std.
49	Board High School, Sundarapandiam	...	,,	X Std.
50	Board High School, Maharajapuram	...	,,	IX Std.
51	Board High School, P. Ramachandrapuram	...	,,	X Std.
52	Board High School, Chatrapatti	...	,,	X Std.
53	Board High School, Pappayanaickenpatti	...	,,	VIII Std.
54	Board High School, Krishnankoil	...	,,	VIII Std.
55	Board High School, Thailapuram	...	,,	VIII Std.
56	Board High School, Sholapuram	...	,,	VIII Std.
57	Board High School, Nallamanaickenpatti	...	,,	VIII Std.
58	Board High School, Seithur	...	,,	VIII Std.
59	Board High School, Paganeri	...	,,	X Std.
60	Board High School, Kaliarkoil	...	,,	X Std.
61	Board High School, Thiruppuvanam	...	,,	X Std.
62	Board High School, Kombukaranendal	...	,,	X Std.
63	Board High School, Tiruppachetty	...	,,	X Std.
64	Board High School, Periakottai	...	,,	IX Std.
65	Board High School, Keeladai	...	,,	VIII Std.
66	Board High School, Kamuthi	...	,,	X Std.
67	Board High School, Mudukulathur	...	,,	X Std.

TABLE 26—ALPHABETICAL LIST OF HIGH SCHOOLS IN THE DISTRICT—(contd.)

S. No.	Name of School		Maintained by	Highest Form or Standard
1	2		3	4
68	Board High School, Peraiyur	...	District Board	X Std.
69	Board High School, Kannirajapuram	...	,,	X Std.
70	Board High School, Sikkal	...	,,	X Std.
71	Board High School, Kadaladi	...	,,	IX Std.
72	Board High School, Thirumallugandankottai	...	,,	X Std.
73	Board High School, Sayalgudi	...	,,	X Std.
74	Board High School, Ponmanendal	...	,,	VIII Std.
75	Board High School, Melakidaram	...	,,	VIII Std.
76	Board High School, Eruvadi	...	,,	VIII Std.
77	Board High School, Muthuramalingapuram	...	,,	X Std.
78	Board High School, M. Reddipatti	...	,,	X Std.
79	Board High School, Johilpatti	...	,,	X Std.
80	Board High School, Mallanginar	...	,,	X Std.
81	Board High School, Pandalgudi	...	,,	X Std.
82	Board High School, A. Mukkulam	...	,,	X Std.
83	Board High School, Mandalamanickam	...	,,	X Std.
84	Board High School, Malaipatti	...	,,	IX Std.
85	Board High School, Veerasholam	...	,,	IX Std.
86	Board High School, Melaparalachi	...	,,	X Std.
87	Board High School, Chettikurichi	...	,,	X Std.
88	Board High School, Kovilangulam	...	,,	X Std.
89	Board High School, Kariapatti	...	,,	VIII Std.
90	Board High School, Palavanatham	...	,,	VIII Std.
91	Board High School, Vellayapuram	...	,,	VIII Std.
92	C. A. M. High School, Kandanur	...	Aided Non-Mission	X Std.
93	C. M. S. High School, Srivilliputtur	...	Aided Mission	X Std.
94	De Britto High School, Devakottai	...	,,	X Std.
95	Desiya Girls' High School, Srivilliputtur	...	Aided Non-Mission	X Std.
96	Devangar High School, Aruppukottai	...	,,	X Std.
97	Dr. Alagappa Chettiar Training College Model High School, Karaikudi	...	,,	X Std.
98	Govt. Girls' Secondary School, Paramakudi	...	Government	X Std.
99	Govt. Hamidia High School, Kilakarai	...	,,	X Std.
100	Gurugnanasambandar Hindu High School, Srivilliputtur	...	Aided Non-Mission	X Std.

TABLE 26—ALPHABETICAL LIST OF HIGH SCHOOLS IN THE DISTRICT—(contd.)

S. No.	Name of School		Maintained by	Highest Form or Standard
1	2		3	4
101	Hajee P. Syed Mohamed High School, Virudunagar	...	Aided Non-Mission	X Std.
102	Hindu High School, Watrap	...	,,	X Std.
103	Hindu Nadars' High School, Sivakasi	...	,,	X Std.
104	Ilayangudi High School, Ilayangudi	...	,,	X Std.
105	Kallal Murugappa High School, Kallal	...	,,	X Std.
106	Kshatriya Girls' High School, Virudunagar	...	,,	X Std.
107	K. V. High School, Virudunagar	...	,,	X Std.
108	M. S. P. S. N. Secondary School, Mallanginar	...	,,	III Form
109	Municipal High School, Karaikudi	...	Municipal	X Std.
110	Municipal High School, Sivakasi	...	,,	X Std.
111	Municipal High School, Aruppukottai	...	,,	X Std.
112	Muslim High School, Abiramam	...	Aided Non-Mission	X Std.
113	N. M. Board High School, Tirupattur	...	District Board	X Std.
114	N. M. High School, Elayirampannai	...	Aided Non-Mission	X Std.
115	N. S. M. V. P. S. High School, Devakottai	...	,,	X Std.
116	O. V. C. High School, Manamadurai	...	,,	X Std.
117	P. A. C. Raja Memorial High School, Rajapalayam	...	,,	X Std.
118	P. M. M. Nadar High School, Talavoipuram	...	,,	X Std.
119	Rajah's High School, Ramanathapuram	...	,,	X Std.
120	Rajah's High School, Sivaganga	...	,,	X Std.
121	R. S. Government High School, Paramakudi	...	Government	X Std.
122	R. K. N. M. S. P. Secondary School, Ramanaickenpatti	...	Aided Non-Mission	III Form
123	Sacred Heart Girls' High School, Srivilliputtur	...	Aided Mission	X Std.
124	Saliyar Mahajana High School, Aruppukottai	...	Aided Non-Mission	X Std.
125	S. B. K. High School, Kalloorani	...	,,	X Std.
126	S B. K. High School, Aruppukottai	...	,,	X Std.
127	S. C. M. S. Girls' High School, Sachiapuram	...	Aided Mission	IX Std.
128	S. C. G. R. High School, Amaravathipudur	...	Aided Non-Mission	X Std.
129	Schwartz High School, Ramanathapuram	...	Aided Mission	X Std.
130	S.H.N. Ethel Harvey Girls' High School, Sattur	...	Aided Non-Mission	X Std.
131	S. H. N. E. High School, Sattur	...	,,	X Std.
132	S. H. N. V. High School, Sivakasi	...	,,	X Std.

TABLE 26—ALPHABETICAL LIST OF HIGH SCHOOLS IN THE DISTRICT—(concld.)

S. No.	Name of School		Maintained by	Highest Form or Standard
1	2		3	4
133	Sivandipatti Nadar High School, Mamsapuram Post	...	Aided Non-Mission	X Std.
134	S. M. Board High School, Tondi	...	District Board	X Std.
135	S. M. S. High School, Karaikudi	...	Aided Non-Mission	X Std.
136	S. M. S. High School, Kilasevalpatti	...	,,	X Std.
137	Sri Dandayuthapani High School, Kandramanickam	...	,,	X Std.
138	Sri Meenakshi Girls' High School, Karaikudi	...	,,	X Std.
139	S. R. M. High School, Nattarasankottai	...	,,	X Std.
140	Sri Veerappa Vidyalayam, Kullurchandai	...	,,	X Std.
141	Sri Visalakshi Kalasala High School, A. Thekkur		Aided Non-Mission	X Std.
142	S. S. Board High School, Rajapalayam	...	District Board	X Std.
143	S. S. Subbiah Nadar Municipal High School, Virudunagar	...	Municipal	X Std.
144	St. Andrew's Girls' High School, Ramanathapuram	...	Aided Mission	X Std.
145	St. Mary's Girls' High School, Devakottai	...	Aided Non-Mission	X Std.
146	Thangammal Periaswamy Nadar Municipal Girls' High School, Virudunagar	...	Municipal	X Std.
147	T. U. N. S. V. N. High School, Tiruchuli	...	Aided Non-Mission	X Std.

TABLE 27—PARTICULARS OF LIBRARY AND READING ROOM FACILITIES IN THE DISTRICT

Year	No. of Libraries				Reading Rooms		Whether subsidised by the State	Daily average attendance
	Govt./Local Library Authority	Local Bodies	Others	Total	Number	By whom maintained		
1	2	3	4	5	6	7	8	9
1951	...	...	...	...	...	...	...	...
1952	1	...	...	1	...	...	Yes	178
1953	...	...	...	...	...	...	,,	...
1954	8	...	...	8	...	...	,,	1,313
1955	3	...	...	3	...	...	,,	528
1956	5	...	...	5	...	...	,,	771
1957	1	...	...	1	...	...	,,	112
1958	7	...	...	7	...	...	,,	935
1959	1	...	...	1	...	...	,,	68
1960	3	...	...	3	...	...	,,	261

TABLE 28—PARTICULARS OF REGISTERED BIRTHS IN THE DISTRICT

ear	Males Females Total	Number of Births during January	February	March	April	May	June	July	August	September	October	November	December	Total
1	2	3	4	5	6	7	8	9	10	11	12	13	14	15
954	Males	2,177	1,892	1,978	1,991	2,194	2,527	2,254	2,439	2,589	3,009	3,379	3,139	29,568
	Females	1,870	1,751	1,764	1,846	2,081	2,379	2,001	2,301	2,468	2,781	3,079	3,021	27,342
	Total	**4,047**	**3,643**	**3,742**	**3,837**	**4,275**	**4,906**	**4,255**	**4,740**	**5,057**	**5,790**	**6,458**	**6,160**	**56,910**
1955	Males	2,538	2,426	2,866	2,759	3,389	3,538	3,392	3,490	3,220	3,109	2,920	3,129	36,776
	Females	2,286	2,214	2,538	2,487	3,047	3,325	3,003	3,202	2,884	2,868	2,657	2,693	33,204
	Total	**4,824**	**4,640**	**5,404**	**5,246**	**6,436**	**6,863**	**6,395**	**6,692**	**6,104**	**5,977**	**5,577**	**5,822**	**69,980**
1956	Males	2,559	1,976	2,360	2,325	2,786	3,346	2,656	2,605	2,313	2,295	2,508	2,315	30,044
	Females	2,288	1,865	2,240	2,151	2,792	3,050	2,519	2,563	2,363	2,077	2,371	2,097	28,376
	Total	**4,847**	**3,841**	**4,600**	**4,476**	**5,578**	**6,396**	**5,175**	**5,168**	**4,676**	**4,372**	**4,879**	**4,412**	**58,420**
1957	Males	2,071	1,762	2,313	2,460	2,784	2,567	2,906	2,777	2,816	2,981	2,648	2,505	30,590
	Females	2,031	1,708	2,071	2,280	2,461	2,407	2,583	2,552	2,531	2,770	2,414	2,466	28,274
	Total	**4,102**	**3,470**	**4,384**	**4,740**	**5,245**	**4,974**	**5,489**	**5,329**	**5,347**	**5,751**	**5,062**	**4,971**	**58,864**
1958	Males	2,025	1,708	1,896	1,914	2,260	2,608	2,931	2,944	2,987	3,345	2,655	2,844	30,117
	Females	1,802	1,560	1,713	1,786	1,989	2,366	2,764	2,708	2,677	3,049	2,507	2,755	27,676
	Total	**3,827**	**3,268**	**3,609**	**3,700**	**4,249**	**4,974**	**5,695**	**5,652**	**5,664**	**6,394**	**5,162**	**5,599**	**57,793**
1959	Males	2,614	2,254	2,373	2,518	2,617	2,796	3,094	3,063	3,049	2,850	2,783	2,806	32,817
	Females	2,255	2,062	2,260	2,359	2,449	2,651	2,769	2,801	2,698	2,503	2,560	2,579	29,946
	Total	**4,869**	**4,316**	**4,633**	**4,877**	**5,066**	**5,447**	**5,863**	**5,864**	**5,747**	**5,353**	**5,343**	**5,385**	**62,763**
1960	Males	2,417	1,932	2,339	2,476	2,516	2,663	2,775	2,809	2,651	3,219	2,866	2,994	31,657
	Females	2,309	1,816	2,200	2,294	2,315	2,312	2,691	2,615	2,473	2,838	2,531	2,764	29,158
	Total	**4,726**	**3,748**	**4,539**	**4,770**	**4,831**	**4,975**	**5,466**	**5,424**	**5,124**	**6,057**	**5,397**	**5,758**	**60,815**

TABLE 29—DEATHS DUE TO SPECIFIED CAUSES AND TOTAL DEATHS DURING 1951—1960 (Monthly)

S. No.	Causes		January	February	March	April	May	June	July	August	September	October	November	December	Annual
1	2		3	4	5	6	7	8	9	10	11	12	12	14	15
	YEAR 1951														
1	Cholera	...	147	89	170	135	174	54	8	9	6	...	...	...	792
2	Smallpox	...	63	61	90	80	28	28	14	13	13	22	8	3	423
3	Fevers	...	858	778	719	683	792	928	819	719	519	644	675	595	8,729
4	Malaria	...	3	1	6	4	3	2	1	14	...	3	3	1	41
5	Dysentry & Diarrhoea	...	286	251	184	156	253	230	179	215	280	218	208	245	2,705
6	Respiratory diseases	...	325	259	223	275	305	253	245	277	274	249	273	248	3,206
7	Child births	...	Not available												
8	Total deaths	...	3,480	3,077	3,062	2,914	3,323	3,169	2,816	2,682	2,456	2,646	2,733	2,342	34,700
	YEAR 1952														
1	Cholera	...	4	11	9	1	7	1	...	...	5	8	47	98	191
2	Smallpox	...	15	8	12	13	8	6	4	5	6	10	8	19	114
3	Fevers	...	723	631	574	435	570	533	703	726	894	863	886	863	8,401
4	Malaria	...	7	10	17	2	18	...	7	5	1	...	4	10	81
5	Dysentry & Diarrhoea	...	339	230	227	296	251	161	194	190	198	267	300	484	3,137
6	Respiratory diseases	...	414	294	299	332	404	306	339	336	309	397	344	415	4,189
7	Child births	...	Not available												
8	Total deaths	...	2,997	2,571	2,512	2,410	2,505	2,213	2,713	3,225	3,202	3,451	3,819	4,198	35,816
	YEAR 1953														
1	Cholera	...	125	72	46	40	4	...	20	17	12	179	365	213	1,093
2	Smallpox	...	3	15	14	11	8	2	2	...	...	7	67	50	179
3	Fevers	...	776	848	775	691	807	765	626	735	725	811	973	963	9,495

TABLE 29—DEATHS DUE TO SPECIFIED CAUSES—(contd.)

S. No.	Causes		January	February	March	April	May	June	July	August	September	October	November	December	Annual
1	2		3	4	5	6	7	8	9	10	11	12	13	14	15
							YEAR 1953—(concld.)								
4	Malaria	...	1	9	2	2	2	1	2	5	8	11	14	24	81
5	Dysentry & Diarrhoea	...	346	201	190	163	141	105	145	171	142	173	238	284	2,299
6	Respiratory diseases	...	332	341	313	263	273	245	293	288	264	332	368	389	3,701
7	Child births	...							Not available						
8	Total deaths	...	3,557	3,231	2,951	2,668	2,818	2,708	2,758	2,950	2,677	3,399	4,397	4,242	38,356
							YEAR 1954								
1	Cholera	...	61	13	9	...	...	...	...	...	...	...	...	...	83
2	Smallpox	...	44	11	...	...	...	8	1	10	10	5	26	8	123
3	Fevers	...	665	587	447	455	464	376	469	595	709	740	817	737	7,061
4	Malaria	...	8	5	4	1	8	2	2	3	...	1	10	...	44
5	Dysentry & Diarrhoea	...	188	155	141	106	98	97	94	135	171	149	186	252	1,772
6	Respiratory diseases	...	298	270	229	239	206	212	214	235	267	240	292	248	2,950
7	Child births	...							Not available						
8	Total deaths	...	3,031	2,400	2,102	2,006	1,996	1,871	1,862	2,304	2,510	2,725	3,271	2,950	29,028
							YEAR 1955								
1	Cholera	...	3	...	...	...	...	...	...	...	...	...	...	...	3
2	Smallpox	...	8	4	5	...	8	...	4	5	...	...	...	2	36
3	Fevers	...	560	488	548	540	584	702	654	636	572	614	556	672	7,126
4	Malaria	...	5	4	4	4	1	1	3	6	1	1	...	3	33
5	Dysentry & Diarrhoea	...	232	140	144	118	140	147	156	141	119	161	134	199	1,831
6	Respiratory diseases	...	291	208	265	249	300	258	266	278	264	277	266	346	3,268
7	Child births	...							Not available						
8	Total deaths	...	2,614	2,179	2,453	2,173	2,430	2,697	2,613	2,626	2,378	2,525	2,473	3,[illegible]	30,310

TABLE 29—DEATHS DUE TO SPECIFIED CAUSES—(contd.)

S. No.	Causes		January	February	March	April	May	June	July	August	September	October	November	December	Annual
1	2		3	4	5	6	7	8	9	10	11	12	13	14	15
							YEAR 1956								
1	Cholera	...	...	...	...	...	...	...	...	...	...	...	...	...	...
2	Smallpox	...	...	2	2	4	2	1	3	11	8	...	23	20	76
3	Fevers	...	648	515	584	592	614	471	542	561	537	454	630	669	6,817
4	Malaria	...	6	1	...	4	...	...	2	7	3	10	5	1	39
5	Dysentry & Diarrhoea	...	185	155	120	124	153	142	190	270	262	183	269	346	2,399
6	Respiratory diseases	...	304	237	244	229	190	219	234	177	152	193	245	225	2,649
7	Child births	...							Not available						
8	Total deaths	...	2,779	2,396	2,371	2,176	2,201	2,161	2,410	2,388	2,252	2,142	2,856	2,966	29,098
							YEAR 1957								
1	Cholera	...	...	...	...	...	...	...	...	...	1	...	...	18	19
2	Smallpox	...	16	20	25	13	7	11	6	39	52	37	32	27	285
3	Fevers	...	579	386	472	477	461	777	768	543	538	540	569	605	6,715
4	Malaria	...	7	1	9	3	21	4	2	5	1	5	4	1	63
5	Dysentry & Diarrhoea	...	276	208	189	224	109	145	209	104	171	139	185	347	2,306
6	Respiratory diseases	...	181	154	205	168	231	255	366	199	216	248	259	351	2,833
7	Child births	...							Not available						
8	Total deaths	...	2,638	1,824	2,022	2,095	2,257	2,814	3,166	2,380	2,506	2,651	2,693	3,380	30,426
							YEAR 1958								
1	Cholera	...	33	26	6	6	...	...	...	...	...	...	...	...	71
2	Smallpox	...	28	16	14	15	15	17	29	14	5	6	8	11	178
3	Fevers	...	579	436	486	403	349	462	414	401	404	522	463	619	5,538

TABLE 29—DEATHS DUE TO SPECIFIED CAUSES—(concld.)

S. No.	Causes	January	February	March	April	May	June	July	August	September	October	November	December	Annual
1	2	3	4	5	6	7	8	9	10	11	12	13	14	15
	YEAR 1958—(concld.)													
4	Malaria ...	7	...	4	4	3	2	4	4	12	1	2	6	49
5	Dysentry & Diarrhoea ...	213	182	133	133	138	130	121	103	149	126	157	192	1,777
6	Respiratory diseases ...	235	161	186	164	171	163	172	155	193	188	159	210	2,167
7	Child births ...						Not available							
8	Total deaths ...	2,615	2,215	2,094	1,863	1,980	2,132	2,056	1,895	2,066	2,185	2,206	2,809	26,116
	YEAR 1959													
1	Cholera ...	...	...	...	...	...	...	...	...	...	...	...	1	1
2	Smallpox ...	1	2	8	8	3	11	3	5	4	3	...	6	54
3	Fevers ...	468	413	394	373	437	541	583	457	437	420	563	662	5,748
4	Malaria ...	5	...	2	6	19	21	9	10	7	3	...	3	85
5	Dysentry & Diarrhoea ...	166	134	111	88	103	125	133	121	94	75	113	211	1,474
6	Respiratory diseases ...	194	153	175	165	175	198	180	167	149	157	194	241	2,148
7	Child births ...	15	18	13	20	23	13	16	19	26	12	11	12	198
8	Total deaths ...	2,292	2,050	2,000	1,867	2,110	2,217	2,393	2,055	1,861	1,849	2,454	3,011	26,159
	YEAR 1960													
1	Smallpox ...	7	7	2	1	...	2	4	8	12	2	7	6	58
2	Fevers ...	583	446	407	458	430	446	388	432	366	433	545	821	5,755
3	Malaria ...	8	3	11	5	2	8	8	7	14	2	3	9	80
4	Dysentry & Diarrhoea ...	218	182	164	173	175	160	96	92	115	76	174	271	1,896
5	Respiratory diseases ...	225	208	207	188	166	167	151	139	141	130	182	188	2,092
6	Child births ...	6	6	11	13	16	23	22	14	17	14	16	15	173
7	Total deaths ...	2,720	2,183	2,128	2,149	2,195	2,073	1,923	1,968	1,876	2,088	2,588	3,467	27,358

TABLE 30—DETAILS OF ANTI-ADULTERATION ACTIVITIES IN THE DISTRICT DURING 1951—60

Year	No. of food samples received	No. of samples adulterated	Percentage of adulteration	Total fines levied (in Rs.)	Remarks
1	2	3	4	5	6
1951—52	980	348	35·5	9,783	...
1952—53	969	320	33·0	8,710	...
1953—54	974	362	37·2	9,493	...
1954—55	958	333	34·7	8,049	...
1955—56	966	235	24·3	23,954	...
1956—57	942	172	18·2	16,180	...
1957—58	960	202	21·1	15,775	...
1958—59	951	158	16·6	5,912	...
1959—60	977	391	40·4	3,359	...

TABLE 31—DETAILS OF URBAN AND PROTECTED WATER SUPPLY SCHEMES IN THE DISTRICT DURING THE DECADE

S. No.	Towns covered by the scheme	Number of Towns covered	Number of taps fitted	Number of overhead tanks constructed	Details of other provisions made	Remarks
1	2	3	4	5	6	7
1	Srivilliputtur ...	1	100	1	...	A new water supply scheme to the town executed during the decade.
2	Virudunagar ...	1	...	1	...	Improvements to the existing water supply scheme to the town executed.
3	Sivakasi ...	1	100	1	...	New water supply scheme for town taken up during the decade.
4	Karaikudi ...	1	30	...	...	Improvements to existing distribution system taken up.
5	Sattur ...	1	30	...	...	New water supply scheme for the town taken up during the decade.
6	Rajapalayam ...	1	...	...	...	do.

TABLE 32—NUMBER OF MATERNITY AND CHILD WELFARE CENTRES IN THE DISTRICT DURING 1951—60

Year	Government	Private	Local Body	Voluntary Organisation	Total
1	2	3	4	5	6
1951	...	...	29	...	29
1952	...	...	35	...	35
1953	...	...	31	...	31
1954	1	...	33	...	34
1955	8	...	39	...	47
1956	39	4	60	...	103
1957	64	...	92	4	160
1958	77	...	93	5	175
1959	93	...	92	4	189
1960	112	...	89	1	202

TABLE 33—LIST OF HOSPITALS/DISPENSARIES AND RELATED STATISTICS DURING 1951—1960

Name of Hospital/ Dispensary	Village/ Panchayat where situated	By whom maintained	Year	No. of staff			Total bed strength	No. of patients treated		
				Medical	Nursing	Other		Male	Female	Total
1	2	3	4	5 (a)	5 (b)	5 (c)	6	7 (a)	7 (b)	7 (c)
1 Government ... Headquarters Hospital, Ramanathapuram	Ramanathapuram Taluk ...	Government ...	1951	6	12	40	100	32,849	25,716	58,565
			1952	6	12	40	100	28,991	36,124	65,115
			1953	6	12	40	100	30,840	36,420	67,260
			1954	6	12	45	100	40,770	39,548	80,318
			1955	6	12	45	100	39,914	34,973	74,887
			1956	7	14	50	100	36,907	40,726	77,633
			1957	10	14	50	100	35,067	37,603	72,670
			1958	10	14	60	100	48,757	52,840	101,597
			1959	10	18	75	100	44,881	44,868	89,749
			1960	11	18	80	100	43,836	42,734	86,570
2 Government ... Hospital, Rajapalayam	Srivilliputtur Taluk ...	do ...	1951	2	3	13	16	31,610	71,648	103,258
			1952	2	3	13	16	35,569	82,835	118,404
			1953	2	3	13	16	30,309	85,124	115,433
			1954	2	3	13	16	30,631	65,568	96,199
			1955	2	3	14	16	28,578	69,344	97,922
			1956	2	3	14	16	32,771	72,770	105,541
			1957	2	3	14	16	31,431	73,203	104,634
			1958	2	4	15	16	29,295	77,111	106,406
			1959	2	4	16	34	29,114	70,725	99,839
			1960	2	4	16	34	37,564	78,202	115,766
3 Government ... Hospital, Aruppukottai	Aruppukottai... Taluk	do ...	1951	1	3	3	6	17,255	25,926	43,181
			1952	1	3	3	14	14,101	14,766	28,867
			1953	1	3	4	14	13,213	20,588	33,801
			1954	2	3	4	14	15,516	32,488	48,004
			1955	2	4	5	22	25,612	33,467	59,079
			1956	2	6	5	22	26,736	33,061	59,797
			1957	2	7	5	22	27,462	33,161	60,623
			1958	2	9	7	44	25,450	27,312	52,762
			1959	2	13	8	66	27,036	33,690	60,726
			1960	2	6	19	66	26,906	31,244	58,150
4 Government ... Hospital Srivilliputtur	Srivilliputtur Taluk ...	do ..	1951	2	1	11	16	17,388	27,171	44,559
			1952	2	1	11	16	19,127	25,786	44,913
			1953	2	1	11	16	14,571	24,592	39,163
			1954	2	1	14	16	23,481	30,573	54,054
			1955	2	2	14	30	26,702	29,486	56,188

TABLE 3 3—LIST OF HOSPITALS/DISPENSARIES AND RELATED STATISTICS DURING 1951—1960—(contd.)

Name of Hospital/ Dispensary	Village/ Panchayat where situated	By whom maintained	Year	No. of staff			Total bed strength	No. of patients treated		
				Medical	Nursing	Other		Male	Female	Total
1	2	3	4	5 (a)	5 (b)	5 (c)	6	7 (a)	7 (b)	7 (c)
Government ... Hospital, Srivilliputtur —(contd.)	Srivilliputtur Taluk ...	Government ...	1956	2	3	16	30	24,094	29,652	53,746
			1957	2	3	16	30	17,277	34,138	51,415
			1958	2	4	14	30	20,174	40,761	60,935
			1959	2	4	19	30	20,494	37,961	58,455
			1960	2	7	24	50	20,317	38,408	58,725
5 Government ... Hospital, Virudunagar	Sattur Taluk ...	do	1951	2	2	10	16	22,922	22,833	45,755
			1952	1	2	10	16	24,592	21,934	46,526
			1953	1	2	10	16	20,299	15,626	35,925
			1954	1	2	10	16	15,794	13,224	29,018
			1955	1	2	9	16	21,952	19,469	41,421
			1956	1	2	9	16	18,865	17,779	36,644
			1957	1	2	10	16	23,603	18,855	42,458
			1958	1	2	10	16	24,935	22,902	47,837
			1959	1	3	10	16	22,844	22,001	44,845
			1960	1	2	11	16	23,643	25,397	49,040
6 Government ... Hospital Sattur (taken over by Government in 1957 from the District Board)	Sattur Taluk ...	Government ...	1957	1	...	7	8	16,025	17,483	33,508
			1958	1	...	7	8	28,335	49,371	77,706
			1959	1	...	7	40	33,906	51,422	85,328
			1960	1	1	12	40	30,720	60,491	91,211
7 Government ... S. A. Hospital, Kanadukathan	Tirupattur ...	do	1959	1	...	6	12	2,712	2,663	5,375
			1960	1	1	6	12	3,163	4,563	7,726
8 Government ... Women and Children Hospital, Kanadukathan	Tirupattur Taluk ...	do ...	1959	1	1	12	40	...	20,948	20,948
			1960	1	5	16	40	...	23,635	23,635
9 Government ... Hospital, Sivaganga	Sivaganga Taluk ...	do ...	1955	1	2	8	20	14,768	8,213	22,981
			1956	1	2	8	20	70,923	35,474	105,397
			1957	1	3	11	20	56,090	28,038	84,128
			1958	1	3	11	20	62,081	31,011	93,092
			1959	1	3	11	20	62,528	31,256	93,784
			1960	1	3	12	20	65,903	32,925	98,828
10 Local Fund ... Women and Children Hospital Ilayangudi	Paramakudi Taluk ...	Local Fund ...	1951	1	...	13	6	...	14,056	14,056
			1952	1	2	5	6	...	21,180	21,180
			1953	1	...	7	6	...	22,948	22,948
			1954	1	...	7	6	...	27,215	27,215
			1955	1	...	7	6	...	24,509	24,509

TABLE 33—LIST OF HOSPITALS/DISPENSARIES AND RELATED STATISTICS DURING 1951—1960—(contd.)

Name of Hospital/ Dispensary	Village/ Panchayat where situated	By whom maintained	Year	No. of staff			Total bed strength	No. of patients treated		
				Medical	Nursing	Other		Male	Female	Total
1	2	3	4	5 (a)	5 (b)	5 (c)	6	7 (a)	7 (b)	7 (c)
Local Fund Women and Children Hospital, Hayangudi —(contd.)	Paramakudi Taluk	Local Fund	1956	1	...	5	6	...	29,190	29,190
			1957	1	...	5	6	...	21,866	21,866
			1958	1	...	7	6	...	23,366	23,366
			1959	1	2	5	6	...	21,402	21,402
			1960	1	...	6	6	...	N. A.	23,088
11 Local Fund Women and Children Hospital, Sivaganga	Sivaganga Taluk	do	1951	1	...	11	16	...	27,970	27,970
			1952	1	...	11	16	...	26,150	26,150
			1953	1	...	12	16	...	23,609	23,609
			1954	1	...	11	16	...	24,820	24,820
			1955	1	...	11	16	...	27,287	27,287
			1956	1	...	11	16	...	27,503	27,503
			1957	1	...	11	16	...	26,386	26,386
			1958	1	...	11	16	...	28,627	28,627
			1959	1	...	11	16	...	24,712	24,712
			1960	1	...	11	16	...	24,712	24,712
12 Local Fund Women and Children Hospital, Paramakudi	Paramakudi Taluk	do	1951	1	3	11	28	...	5,309	5,309
			1952	1	3	11	28	...	35,695	35,695
			1953	1	3	11	28	...	36,853	36,853
			1954	1	3	11	28	...	84,089	84,089
			1955	1	3	11	28	...	92,918	92,918
			1956	1	3	11	28	...	53,816	53,816
			1957	1	3	11	28	...	98,833	98,833
			1958	1	3	11	28	...	100,257	100,257
			1959	1	3	11	28	...	92,961	92,961
			1960	1	3	11	28	...	61,136	61,136
13 Local Fund Women and Children Hospital, Kanadukathan	Tirupattur Taluk	Local Fund	1951	1	1	13	30	...	18,016	18,016
			1952	1	1	12	30	...	25,423	25,423
			1953	1	1	12	30	...	24,351	24,351
			1954	1	1	12	30	...	23,901	23,901
			1955	1	1	12	30	...	22,072	22,072
			1956	1	1	12	30	...	22,306	22,306
			1957	1	1	13	30	...	11,926	11,926
			1958	1	1	11	30	...	17,516	17,516

TABLE 33—LIST OF HOSPITALS/DISPENSARIES AND RELATED STATISTICS DURING 1951—1960—(contd.)

Name of Hospital/ Dispensary	Village/ Panchayat where situated	By whom maintained	Year	No. of staff			Total bed strength	No. of patients treated		
				Medical	Nursing	Other		Male	Female	Total
1	2	3	4	5 (a)	5 (b)	5 (c)	6	7 (a)	7 (b)	7 (c)
14 Local Fund Women and Children Hospital, Poolangurichi.	Tirupattur Taluk	Local Fund	1951	1	..	6	12	...	10,918	10,918
			1952	1	...	6	12	...	11,822	11,822
			1953	1	...	6	12	...	11,824	11,824
			1954	1	...	6	12	...	12,590	12,590
			1955	1	...	6	...	...	12,887	12,887
			1956	1	...	6	12	...	13,242	13,242
			1957	1	...	6	12	...	10,753	10,753
			1958	1	...	6	12	...	11,705	11,705
			1959	1	...	6	12	...	14,215	14,215
			1960	1	...	5	12	...	13,796	13,796
15 Local Fund Men Hospital, Poolangurichi	Tirupattur Taluk	do	1951	1	...	4	6	2,775	N A.	2,775
			1952	1	...	4	6	2,421	N.A.	2,421
			1953	1	...	4	6	2,435	2,280	4,715
			1954	1	...	4	6	4,019	2,639	6,658
			1955	1	...	4	6	2,592	...	2,592
			1956	1	...	4	6	3,329	3,034	6,363
			1957	1	...	4	6	3,220	5,000	8,220
			1958	1	...	4	6	3,658	6,528	10,186
			1959	1	...	4	6	2,603	3,420	6,023
			1960	1	...	4	6	2,209	1,980	4,189
16 Local Fund Women and Children Hospital, Kandanur.	Tirupattur Taluk	do	1952	1	...	9	10	Not available		
			1953	1	...	9	16	13,807	24,566	38,373
			1954	1	...	9	16	9,550	11,185	20,735
			1955	1	...	9	10	7,756	10,252	18,008
			1956	1	...	9	...	...	68,734	68,734
			1957	1	...	9	16	8,286	9,478	17,764
			1958	1	...	9	...	7,761	8,488	16,249
			1959	1	...	9	...	16,385	24,825	41,210
			1960	1	...	9	...	12,691	28,215	40,906
17 Government Hospital, Mudukulathur.	Mudukulathur Taluk	Government	1959	2	3	15	44	26,793	23,535	50,328
			1960	2	4	18	44	35,339	28,992	64,331
18 Government Dispensary, Tirupattur.	Tirupattur Taluk	do	1951	1	...	7	...	Not available		2,188
			1952	1	...	7	...	...	...	2,213
			1953	1	...	7	...	...	...	1,837
			1954	1	...	7	...	...	...	2,779

TABLE 33—LIST OF HOSPITALS/DISPENSARIES AND RELATED STATISTICS DURING 1951—1960—(contd)

Name of Hospital/ Dispensary	Village/ Panchayat where situated	By whom maintained	Year	No. of staff			Total bed strength	No. of patients treated		
				Medical	Nursing	Other		Male	Female	Total
1	2	3	4	5 (a)	5 (b)	5 (c)	6	7 (a)	7 (b)	7 (c)
Government Dispensary Tirupattur —(contd.) ...	Tirupattur Taluk	Government	1955	1	...	7	...	...	...	2,437
			1956	1	...	7	...	...	...	2,706
			1957	1	...	7	...	...	...	1,765
			1958	1	...	7	...	...	...	1,951
			1959	1	...	7	...	1,021	1,807	2,830
			1960	1	...	7	...	2,670	4,779	7,449
19 Government Dispensary, Sivakasi. ...	Sattur Taluk ...	do	1951	1	...	6	...	9,093	9,035	18,128
			1952	1	...	6	...	8,881	12,690	21,571
			1953	1	...	6	...	9,784	18,221	28,005
			1954	1	...	6	...	13,224	21,926	35,150
			1955	1	...	5	...	14,827	24,369	39,196
			1956	1	...	5	...	12,932	22,644	35,576
			1957	1	...	6	...	11,624	19,149	30,773
			1958	1	...	1	5	14,971	23,177	38,148
			1959	1	...	6	...	12,339	22,374	34,713
			1960	1	...	6	...	11,046	19,237	30,283
20 Government Dispensary, Mudukulathur. ...	Mudukulathur Taluk	do	1951	1	...	6	...	17,400	16,850	34,250
			1952	1	...	6	...	18,660	18,269	36,929
			1953	1	...	6	...	19,773	18,713	38,486
			1954	1	...	6	...	21,713	21,217	42,930
			1955	1	...	6	...	21,795	18,980	40,775
			1956	1	...	6	...	23,134	19,500	42,634
			1957	1	...	6	...	27,639	25,505	53,144
			1958	1	...	6	...	28,472	27,105	55,577
21 Government Dispensary, Devakottai. ...	Tiruvadanai Taluk	do	1951	1	...	3	1	26,144	24,680	50,824
			1952	1	2	3	1	7,447	6,895	14,342
			1953	1	2	3	1	7,438	5,856	13,304
			1954	1	2	3	1	10,232	8,561	18,793
			1955	1	...	...	...	13,089	10,003	23,092
			1956	1	...	3	1	15,567	12,820	28,387
			1957	1	...	4	...	10,087	9,341	19,428
			1958	1	...	5	...	12,583	11,159	23,742
			1959	1	...	5	...	12,323	10,166	22,489
			1960	1	...	5	1	12,322	11,038	23,360

TABLE 33—LIST OF HOSPITALS/DISPENSARIES AND RELATED STATISTICS DURING 1951—1960

Name of Hospital/ Dispensary	Village/ Panchayat where situated	By whom maintained	Year	No. of staff			Total bed strength	No. of patients treated		
				Medical	Nursing	Other		Male	Female	Total
1	2	3	4	5 (a)	5 (b)	5 (c)	6	7 (a)	7 (b)	7 (c)
22 Government Dispensary, Paramakudi. ...	Paramakudi Taluk ...	Govern- ...	1951	1	...	6	2	7,614	9,260	16,874
			1952	1	...	5	2	9,012	11,160	20,172
			1953	1	...	5	2	9,345	10,745	20,090
			1954	1	...	5	2	9,324	11,381	20,705
			1955	1	...	5	2	9,229	15,909	25,138
			1956	1	...	5	...	8,727	21,525	30,252
			1957	1	...	5	...	13,405	18,913	32,318
			1958	1	...	5	...	14,783	16,004	30,787
			1959	1	...	5	...	11,281	26,469	37,750
			1960	1	...	5	2	7,407	14,030	21,437
23 Local Fund Dispensary, Tiruvadanai. ...	Tiruvadanai Taluk	Local Fund ...	1951	1	...	6	2	Not available		5,739
			1952	1	...	6	2	Not available		1,577
			1953	1	...	6	2	Not available		7,629
			1954	1	...	6	2	Not available		14,339
			1955	1	...	4	...	Not available		14,374
			1956	1	...	6	...	Not available		10,659
			1957	1	...	6	...	Not available		8,814
			1958	1	...	6	2	Not available		12,030
			1959	1	...	6	...	Not available		10,638
			1960	1	...	6	...	Not available		9,989
24 Local Fund S. A. Dispensary, Kanadukathan ...	Tirupattur Taluk	Local Fund ...	1951	1	...	4	...	1,935	614	2,549
			1952	1	...	4	...	1,633	N. A.	1,633
			1953	1	...	4	...	1,851	N. A.	1,851
			1954	1	...	4	...	2,908	N. A.	2,908
			1955	1	...	4	...	2,337	N. A.	2,337
			1956	1	...	4	...	2,323	965	3,288
			1957	1	...	4	...	3,476	4,155	7,631
			1958	1	...	4	...	4,373	4,441	8,814
25 Local Fund Dispensary, Singampunari ...	Tirupattur Taluk	Local Fund ...	1951	1	...	5	...	9,960	7,046	17,006
			1952	1	...	5	...	10,223	7,207	17,430
			1953	2	...	9	...	10,317	8,132	18,449
			1954	2	...	6	...	13,790	11,183	24,973
			1955	1	...	5	...	9,943	10,626	20,569
			1956	2	...	6	...	9,635	6,707	16,342

TABLE 33—LIST OF HOSPITALS/DISPENSARIES AND RELATED STATISTICS DURING 1951—1960—(contd.)

Name of Hospital/ Dispensary	Village/ Panchayat where situated	By whom maintained	Year	No. of staff: Medical	No. of staff: Nursing	No. of staff: Other	Total bed strength	No. of patients tre: Male	No. of patients tre: Female	No. of patients tre: Total
1	2	3	4	5 (a)	5 (b)	5 (c)	6	7 (a)	7 (b)	7 (c)
25 Lolal Fund Dispensary, Singampunari	Tirupattur Taluk	Local Fnud	1957	1	...	6	...	10,002	7,383	
			1958	2	...	6	...	10,732	6,006	16,738
			1959	2	...	6	...	13,477	6,961	20,438
			1960	2	...	6	...	15,426	10,316	25,742
26 Local Fund Dispensary, Manamadurai	Sivaganga Taluk	do	1951	2	...	7	8	7,148	4,941	12,089
			1952	1	...	7	8	7,568	12,098	19,666
			1953	2	...	7	8	9,695	13,674	23,369
			1954	2	...	7	8	11,099	22,089	33,188
			1955	2	...	7	8	12,054	23,010	35,064
			1956	2	...	7	6	13,466	24,531	37,997
			1957	1	...	7	8	14,890	26,663	41,553
			1958	2	...	7	8	12,893	23,006	35,899
			1959	1	...	7	8	12,258	21,007	33,265
			1960	1	...	7	8	10,350	19,230	29,580
27 Local Fund Dispensary, Shanmuganathapuram	Tirupattur Taluk	do	1951	1	...	6	...	Not available		22,631
			1952	1	...	6	...	Not available		19,387
			1953	1	...	6	...	14,990	23,828	38,818
			1954	1	...	6	...	15,227	22,057	37,284
			1955	1	...	6	...	10,872	16,896	27,768
			1956	1	...	6	...	12,059	22,039	34,098
			1957	1	...	6	...	7,303	15,145	22,448
			1958	1	...	6	...	9,831	22,277	32,108
			1959	1	...	6	...	6,907	17,187	24,094
			1960	1	...	6	...	7,125	19,598	26,723
28 Local Fund Dispensary, Kamuthi	Mudukulathur Taluk	do	1951	1	...	5	2	Not available		21,753
			1952	1	...	6	2	Not available		22,964
			1953	1	1	5	2	Not available		21,884
			1954	1	...	6	2	Not available		21,792
			1955	1	...	5	...	13,697	20,460	34,157
			1956	1	...	6	2	11,909	22,053	33,962
			1957	1	...	7	2	9,257	21,297	30,554
			1958	1	...	6	2	7,870	14,046	21,916
			1959	1	...	6	2	6,306	14,136	20,442
			1960	1	...	6	...	12,548	25,021	37,599

TABLE 33—LIST OF HOSPITALS/DISPENSARIES AND RELATED STATISTICS DURING 1951—1960—(contd.)

Name of Hospital/ Dispensary	Village/ Panchayat where situated	By whom maintained	Year	No. of staff: Medical	No. of staff: Nursing	No. of staff: Other	Total bed strength	No. of patients treated: Male	No. of patients treated: Female	No. of patients treated: Total
1	2	3	4	5 (a)	5 (b)	5 (c)	6	7 (a)	7 (b)	7 (c)
9 Local Fund Dispensary, Keelakarai	Ramanathapuram Taluk	Local Fund	1951	2	...	11	...	12,624	21,598	34,222
			1952	2	...	9	...	15,744	24,019	39,763
			1953	2	...	11	...	17,988	18,967	36,955
			1954	2	...	10	...	14,127	18,878	33,005
			1955	2	...	8	...	6,141	9,716	15,857
			1956	2	...	9	...	20,469	26,053	46,522
			1957	2	...	8	...	16,434	26,816	43,250
			1958	2	...	8	...	16,996	25,795	42,791
			1959	2	...	8	...	15,304	19,284	34,588
			1960	2	...	11	...	18,257	25,345	43,602
30 Local Fund Dispensary, Danushkodi	do	do	1951	1	...	6	...	296	586	7,665
			1952	1	...	5	...	Not available		5,095
			1953	1	...	5	...	Not available		9,057
			1954	1	...	4	...	2,836	4,076	6,912
			1955	1	...	5	...	11,608	22,871	34,479
			1956	1	...	5	...	1,386	2,389	3,775
			1957	1	...	3	...	1,446	2,538	3,984
			1958	1	...	5	...	1,560	2,813	4,373
			1959	1	...	5	...	1,753	3,776	5,529
			1960	1	...	5	...	2,078	4,390	6,468
31 Local Fund Dispensary, Paganery	Sivaganga Taluk	do	1951	1	...	5	...	2,846	4,122	6,968
			1952	1	...	5	...	15,387	33,312	48,699
			1955	1	...	5	...	15,394	31,490	46,884
			1954	1	...	5	...	15,402	32,566	47,968
			1955	1	...	6	...	11,336	20,277	31,613
			1956	1	...	6	...	12,270	24,814	37,084
			1957	1	...	4	...	5,308	11,679	16,987
			1958	1	...	4	...	4,962	10,740	15,702
			1959	1	...	4	...	4,197	10,130	14,327
			1960	1	...	4	...	4,424	10,645	15,069
32 Local Fund Dispensary, Watrap	Srivilliputtur Taluk	do	1951	1	...	7	10	Not available		20,165
			1952	1	...	7	10	Not available		21,000
			1953	1	...	7	2	Not available		26,208
			1954	1	...	7	2	9,104	13,400	22,504
			1955	1	...	7	2	9,278	20,575	29,853
			1956	1	...	8	...	8,868	13,225	22,093

TABLE 33—LIST OF HOSPITALS/DISPENSARIES AND RELATED STATISTICS DURING 1951—1960—(contd.)

Name of Hospital/ Dispensary	Village/ Panchayat where situated	By whom maintained	Year	No. of staff			Total bed strength	No. of patients treated		
				Medical	Nursing	Other		Male	Female	Total
1	2	3	4	5 (a)	5 (b)	5 (c)	6	7 (a)	7 (b)	7 (c)
32 Local Fund Dispensary, Watrap	Srivilliputtur Taluk	Local Fund	1957	1	...	5	10	8,868	13,225	22,093
			1958	1	...	9	10	4,578	7,919	12,497
			1959	1	...	7	10	4,245	7,081	11,326
			1960	1	...	7	10	4,006	6,725	10,731
33 Local Fund Dispensary, Natturasankottai	Sivaganga Taluk	do	1951	1	...	...	...	3,433	4,429	7,862
			1952	1	...	...	...	3,913	5,616	9,529
			1953	1	...	...	...	7,351	12,236	19,587
			1954	1	...	...	...	3,669	5,025	8,694
			1955	1	...	...	...	3,248	4,585	7,833
			1956	1	...	4	...	3,908	9,316	13,224
			1957	1	...	...	...	4,421	8,172	12,593
			1958	1	...	5	...	4,380	7,934	12,314
			1959	1	...	5	...	3,802	7,457	11,259
			1960	1	...	5	...	3,433	6,996	10,429
34 Local Fund Dispensary, Kallal	Tirupattur Taluk	do	1951	1	...	6	...	12,416	16,212	28,628
			1952	1	...	6	...	6,772	17,194	23,966
			1953	1	...	6	...	6,913	19,875	26,788
			1954	1	...	6	...	5,134	16,086	21,220
			1955	1	...	6	...	3,959	11,572	15,531
			1956	1	...	6	...	9,154	20,650	29,804
			1957	1	...	6	...	6,731	13,804	20,535
			1958	1	...	6	...	8,204	17,768	25,972
			1959	1	...	6	...	10,255	24,737	34,992
			1960	1	...	6	...	12,694	25,276	37,970
35 Local Fund Dispensary, Mandapam	Ramanatha Taluk	do	1951	1	...	6	...	2,080	4,000	6,080
			1952	1	...	6	...	2,886	4,007	6,893
			1953	1	...	6	...	1,651	4,557	6,208
			1954	1	...	6	...	2,868	8,345	11,213
			1955	1	...	6	...	9,813	6,690	16,503
			1956	1	...	6	...	2,407	7,446	9,853
			1957	1	...	6	...	3,265	4,992	8,257
			1958	1	...	7	...	3,588	5,084	8,672
			1959	1	...	6	...	3,693	5,476	9,169
			1960	1	...	6	...	1,899	5,261	7,160

TABLE 33—LIST OF HOSPITALS/DISPENSARIES AND RELATED STATISTICS DURING 1951—1960—(contd.)

Name of Hospital/ Dispensary	Village/ Panchayat where situated	By whom maintained	Year	No. of staff			Total bed strength	No. of patients treated		
				Medical	Nursing	Other		Male	Female	Total
1	2	3	4	5 (a)	5 (b)	5 (c)	6	7 (a)	7 (b)	7 (c)
36 Local Fund Dispensary, Tirumanjolai	Sivaganga Taluk	Local Fund	1951	1	...	5	...	14,295	7,642	21,937
			1952	1	...	5	...	15,000	7,511	22,511
			1953	1	...	5	...	12,454	8,693	21,147
			1954	1	...	5	...	9,621	7,891	17,512
			1955	1	...	5	...	12,527	19,234	31,761
			1956	1	...	5	...	18,574	8,997	27,571
			1957	1	...	5	...	9,393	6,921	16,314
			1958	1	...	5	...	3,776	3,382	7,158
			1959	1	...	5	...	9,487	8,629	18,116
			1960	1	...	5	...	11,410	10,113	21,523
37 Lacal Fund Dispensary, Tirukoshtiyur	Tirupattur Taluk	do	1951	1	...	...	...	Not available		
			1952	1	...	5	...	10,009	18,374	28,383
			1953	1	...	5	...	7,305	12,691	19,996
			1954	1	...	5	...	13,008	24,043	37,051
			1955	1	...	5	...	7,213	9,467	16,680
			1956	1	...	5	...	7,034	14,019	21,053
			1957	1	...	5	...	8,771	13,678	22,449
			1958	1	...	5	...	422	533	955
			1959	1	...	5	...	4,449	8,155	12,604
			1960	1	...	5	...	7,201	14,085	21,286
38 Local Fund Dispensary, Elayirampannai	Sattur Taluk	do	1951	1	...	6	...	6,075	4,347	10,422
			1952	1	...	6	...	7,783	6,278	14,061
			1953	1	...	6	...	5,226	4,449	9,675
			1954	1	...	6	...	4,308	3,857	8,165
			1955	1	...	4	...	2,979	2,640	5,619
			1956	1	...	6	...	7,079	5,930	13,009
			1957	1	...	6	...	9,096	8,363	17,459
			1958	1	...	6	...	9,343	9,134	18,477
			1959	1	...	6	...	10,150	9,304	19,454
			1960	1	...	6	...	9,353	9,078	18,431
39 Local Fund Dispensary Kariapatti	Aruppukottai Taluk	do	1951	1	...	4	...	2,701	3,629	6,330
			1952	1	...	4	...	2,728	3,632	6,360
			1953	1	...	4	...	2,555	3,035	5,590
			1954	1	...	4	...	3,182	3,651	6,833
			1955	1	...	4	...	2,227	3,284	5,511

TABLE 33—LIST OF HOSPITALS/DISPENSARIES AND RELATED STATISTICS DURING 1951—1960—(concld.)

Name of Hospital/ Dispensary	Village/ Panchayat where situated	By whom maintained	Year	No. of staff			Total bed strength	No. of patients treated		
				Medical	Nursing	Other		Male	Female	Total
1	3	3	4	5 (a)	5 (b)	5 (c)	6	7 a)	7 (b)	7 (c)
39 Local Fund Dispensary, Kariapatti ...	Aruppukottai Taluk	Local Fund ...	1956	1	...	5	...	15,440	25,483	40,923
			1957	1	...	6	...	11,582	18,227	29,809
			1958	1	...	6	...	4,096	5,679	9,775
			1959	1	...	6	...	3,905	5,972	9,877
			1960	1	...	6	...	3,881	6,071	9,952
40 Government Dispensary, Pudumadam (opened in 1957) ...	Ramanathapuram Taluk ...	Government ...	1957	1	...	7	...	4,443	12,352	16,795
			1958	1	...	6	...	5,260	15,817	21,077
			1959	1	...	6	...	7,441	17,887	25,328
			1960	1	...	6	...	7,480	17,382	24,862
41 Local Fund Dispensary Nachiapuram (opened in 1957) ...	Nachiapuram Village	Local Fund ...	1957	1	...	6	...	7,074	9,608	16,682
			1958	1	...	6	...	1,207	1,775	2,982
			1959	1	...	6	...	1,350	3,140	4,490
			1960	1	...	6	...	2,486	7,401	9,887
42 Local Fund Women and Children Dispensary, Pallathur (opened in 1957) ...	Tirupattur Taluk ...	do ...	1957	1	...	6	8	...	128	128
			1958	1	...	6	8	...	14,533	14,533
			1959	1	...	6	8	...	12,521	12,521
			1960	1	...	6	8	...	4,474	4,474
43 Local Fund Dispensary, Pandalgudy (opened in 1957) ...	Aruppukottai Taluk	do ...	1957	1	...	6	...	4,217	4,098	8,315
			1958	1	...	6	...	4,332	3,448	7,780
			1959	1	...	6	...	6,128	5,104	11,232
			1960	1	...	6	...	5,056	5,087	10,143
44 Local Fund Dispensary, Thiruthangal (Started from 1957) ...	Sattur Taluk ...	do ...	1957	1	...	4	...	3,486	7,396	10,882
			1958	1	...	4	...	3,916	8,181	12,097
			1959	1	...	4	...	4,311	8,792	13,103
			1960	1	...	4	...	3,969	8,891	12,860
45 Local Fund Dispensary, M. Reddipatty (opened in June, 1957) ...	Aruppukottai Taluk	do ...	1957	1	...	6	...	2,797	3,396	6,193
			1958	1	...	6	...	4,906	6,350	11,256
			1959	1	...	6	...	2,663	4,231	6,894
			1960	1	...	6	...	2,097	3,396	5,493

TABLE 34—NUMBER OF JUDICIAL OFFICERS EXERCISING APPELLATE AND ORIGINAL JURISDICTION IN THE DISTRICT DURING 1951—1961

Year	High Court Judges	District and Sessions Judges	Sub-Judges	Munsifs	Presidency Magistrates	District Magistrates	Stipendiary Sub-Divisional Magistrates	Total number of Judicial staff
1	2	3	4	5	6	7	8	9
1951	...	2	4	7	...	1	2	16
1952	...	1	4	7	...	1	3	16
1953	...	1	4	7	...	1	3	16
1954	...	1	5	7	...	1	3	17
1955	...	1	5	7	...	1	3	17
1956	...	1	4	7	...	1	3	16
1957	...	1	5	7	...	1	3	17
1958	...	1	5	7	...	1	3	17
1959	...	3	4	7	...	1	3	18
1960	...	3	3	7	...	1	3	17
1961	...	3	3	7	...	1	3	17

TABLE 35—NUMBER OF CIVIL AND CRIMINAL CASES TRIED AND DISPOSED OF DURING 1951—1960

Year	Original suits	Small cause suits	Civil appeals	Civil Miscellaneous appeals	Miscellaneous appeals	Execution petitions	Insolvency petitions	Criminal cases	Criminal appeals	Criminal revision cases	Sessions cases
1	2	3	4	5	6	7	8	9	10	11	12
1951	2,987	4,374	465	103	23,001	5,070	29	3,779	267	66	137
1952	2,981	4,876	263	50	22,611	5,775	32	2,919	364	68	137
1953	2,935	3,895	406	97	22,743	6,144	37	...	368	53	166
1954	1,632	1,126	942	134	15,536	2,882	44	...	392	49	131
1955	2,359	4,310	316	96	27,101	4,877	23	...	328	77	222
1956	2,667	4,898	454	62	20,951	7,533	45	...	394	37	146
1957	2,565	3,164	540	73	19,992	7,176	27	...	403	32	160
1958	2,571	2,847	465	35	20,706	7,349	43	4	479	43	203
1959	2,605	3,048	477	84	21,040	7,515	41	20	386	40	226
1960	2,693	3,043	599	115	21,195	6,415	23	...	570	26	145

TABLE 36—STRENGTH OF POLICE FORCE IN THE DISTRICT DURING 1951—1961

Year	Inspector Generals and Dy. Inspector Generals	Superintendents of Police	Assistant Superintendents and Deputy Superintendents	Circle Inspectors	Sub-Inspectors	Sergeant Majors	Sergeants	Head Constables	Police Constables
1	2	3	4	5	6	7	8	9	10
1951	...	1	4	10	69	3	9	216	1,674
1952	...	1	4	10	69	3	9	212	1,674
1953	...	1	4	10	69	3	9	208	1,650
1954	...	1	4	10	69	3	9	208	1,650
1955	...	1	4	13	87	3	9	228	1,800
1956	...	1	4	13	87	3	9	223	1,831
1957	...	2	5	13	88	3	9	223	1,837
1958	...	2	5	13	88	3	9	223	1,834
1959	...	2	5	13	88	3	9	226	1,843
1960	...	2	6	13	90	3	9	231	1,887
1961	...	2	6	20	91	3	9	208	1,656

TABLE 37—NUMBER OF POLICE STATIONS IN THE DISTRICT DURING 1951—1960

Year	Police Stations	Outposts	
		With lock-ups	Without lock-ups
1	2	3	4
1951	53	1	6
1952	53	1	6
1953	53	1	6
1954	53	1	6
1955	63	1	6
1956	63	1	6
1957	63	1	6
1958	63	1	6
1959	63	1	9
1960	67	1	12

TABLE 38—LIST OF POLICE STATIONS/OUTPOSTS IN THE DISTRICT (AS ON 1ST JULY 1959)

S. No.	Police Stations/Out Posts	Police Circle	Nearest Railway Station	Distance from the Railway Station	
				Miles	Furlongs
1	2	3	4	5	
1	Ramanathapuram (S) ...	Ramanathapuram ...	Ramanathapuram ...	1	0
2	Rameswaram (S) ...	do ...	Rameswaram ...	0	2
3	Dhanushkodi (O. P.) ...	do ...	Dhanushkodi ...	0	½
4	Keelakarai (S) ...	do ...	Ramanathapuram ...	11	0
5	Mandapam (S) ...	do ...	Mandapam Camp ...	0	½
6	Uchipuli (O. P.) ...	do ...	Uchipuli ...	0	½
7	Devipatnam (S) ...	Ramanathapuram ...	Ramanathapuam ...	11	0
8	Manamadurai (S) ...	Manamadurai ...	Manamadurai ...	1	0
9	Thiruppuvanam (S) ...	do ...	Thiruppuvanam ...	0	2
10	Thiruppachetty (S) ...	do ...	Thiruppachetty ...	0	1
11	A. Mukkulam (S) ...	do ...	Thiruppuvanam ...	12	0
12	Sivaganga (S) ...	Sivaganga	Sivaganga ...	1	0
13	Madagupatti (S) ...	do ...	Kallal ...	10	0
14	Kallal (S) ...	do ...	do ...	1	0
15	Kalayarkoil (S) ...	do ...	Nattarasankottai ...	6	0
16	Karaikudi South (S) ...	Karaikudi	Karaikudi ...	2	0
17	Alagappa College (O. P.) ...	do ...	do ...	0	4
18	Karaikudi North (S) ...	do ...	do ...	2	0
19	Pallathur (S) ...	do ...	Chettinad ...	2	0
20	Sakkottai (S) ...	do ...	Kottayoor ...	4	4
21	Kunnakudy (S) ...	do ...	Karaikudi ...	8	0
22	Chettinad (S) ...	do ...	Chettinad ...	0	4
23	Devakottai Town (S) ...	Devakottai ...	Devakottai Road ...	7	0
24	Devakottai Taluk (S) ...	do ...	do ...	7	0
25	Velayuthapatnam (O. P.) ...	do ...	do ...	8	0
26	Rajasingamangalam (S) ...	do ...	Paramakudi ...	18	0
27	Tiruvadanai (S) ...	do ...	Nattarasankottai ...	24	0
28	Thondi (S) ...	do ...	do ...	32	0
29	Tirupattur (S) ...	Tirupattur ...	Karaikudi ...	13	0
30	Sathirvedamangalam (S) ...	do ...	do ...	26	0
31	Sathursamharakottai (O. P.) ...	do ...	do ...	23	0

TABLE 38—LIST OF POLICE STATIONS/OUT POSTS IN THE DISTRICT (AS ON 1st JULY 1959)

S. No.	Police Stations / Out-Posts	Police Circle	Nearest Railway Station	Distance from the Railway Station	
				Miles	Furlongs
1	2	3	4	5	6
22	Olagampatty (S)	do	Pudukottai	33	0
33	Neikuppai (S)	do	Thirumayam	20	0
34	Poolankurichi (O. P.)	do	do	16	0
35	Keelasevalpatty (S)	do	do	8	0
36	Sivakasi (S)	Sivakasi	Sivakasi	1	0
37	Watrap (S)	do	Srivilliputtur	11	4
38	Nathampatty (S)	do	do	11	4
39	Amathur (S)	do	Sankaralingapuram	3	0
40	Virudunagar (S)	do	Virudunagar	0	2
41	Srivilliputtur Town (S)	Srivilliputtur	Srivilliputtur	1	4
42	Srivilliputtur Taluk (S)	do	do	1	4
43	Rajapalayam Town (S)	do	Rajapalayam	0	4
44	Rajapalayam Taluk (S)	Srivilliputtur	Rajapalayam	0	6
45	Vadagarai (S)	do	Cholapuram	4	0
46	Sattur (S)	Sattur	Sattur	0	2
47	Appayanaickenpatty (S)	do	do	11	0
48	Vembakottai (S)	do	Sivakasi	9	0
49	Vachakarapatti (S)	do	Thulukapatti	0	4
50	Elayirampannai (S)	do	Sattur	9	0
51	Kamuthi (S)	Kamuthi	Parthibanoor	20	0
52	Kovilangulam (S)	do	Paramakudi	24	0
53	Keelaparalachi (S)	do	Virudunagar	32	0
54	Sayalkudi (S)	do	Paramakudi	32	0
55	Perunali (S)	do	Parthibanoor	30	0
56	Aruppukottai Town (S)	Aruppukottai	Virudunagar	12	0
57	Aruppukottai Taluk (S)	do	do	12	0
58	Pondalgudy (S)	do	do	20	0
59	Kariapatty (S)	do	Madurai	18	0
60	Tiruchuli (S)	do	Virudunagar	20	0
61	Mudukulathur (S)	Mudukulathur	Paramakudi	16	0
62	Thooval (O.P.)	do	do	9	0
63	Kadalady (S)	do	do	24	0

TABLE 38—LIST OF POLICE STATIONS/OUT POSTS IN THE DISTRICT—(concld.) (AS ON 1st JULY 1959)

S. No.	Police Stations / Out-Posts	Police Circle	Nearest Railway Station	Distance from the Railway Station	
				Miles	Furlongs
1	2	3	4	5	
64	Sikkal (S)	do	Sathurakudy	11	0
65	Abiramam (S)	do	Parthibanoor	15	0
66	Paramakudi (S)	Paramakudi	Paramakudi	0	4
67	Ilayangudi (S)	do	do	7	0
68	Nainarkoil (S)	do	do	8	4
69	Narikudy (S)	do	Parthibanoor	12	0
70	Parthibanoor (S)	do	do	2	4

TABLE 39—DETAILS OF CRIMINAL JUSTICE

1	Offences against the State including Army, Navy, etc. 2	Offences against public tranquility 3	Murder 4	Culpable Homicide 5	Rape 6	Hurt with aggravating circumstances 7	Hurt with criminal force or assault 8	Dacoity 9	Criminal conspiracy 10	Theft 11	Robbery 12	False evidence & offences against public justice 13	Coins and Government stamps and weights and measures 14	Offences affecting miscarriage, injuries to unborn children & concealment of birth 15	Kidnapping, forcible abduction and forced labour 16	Criminal misappropriation 17	Defamation 18	Other offences against the I.P.C. 19	Breach of peace 20	Excise / prohibition law 21	Municipal law 22
I Number of cases:									**1950—**	**1951**											
1 Reported	... ...	252	54	1	6	309	151	35	...	1,488	67	6	...	4	21	224	...	899	98	...	...
2 Returned as true	... ...	217	52	...	4	241	120	35	...	1,192	35	4	...	4	12	213	...	748	98	...	...
3 Brought to trial	... ...	176	44	...	4	202	102	22	...	846	25	4	...	1	9	201	...	481	98	...	...
II Number of persons:																					
4 Acquitted or discharged	... ...	82	5	...	1	73	29	2	..	91	4	1	...	1	1	15	...	119	12	...	...
5 Convicted	... ...	39	6	...	1	25	19	4	...	452	2	1	...	...	1	66	...	317	69	...	...
6 Died or escaped	... ...	...	...	...	...	...	...	...	...	...	...	...	...	...	...	...	...	...	...	...	...
I Number of cases									**1951—**	**1952**											
1 Reported	... ...	247	71	3	7	217	187	36	...	1,708	70	4	...	6	23	236	...	1,022	387	...	...
2 Returned as true	... ...	210	71	2	7	198	173	36	...	1,584	57	4	...	5	8	215	...	878	363	...	...
3 Brought to trial	... ...	154	71	2	7	194	159	32	...	1,122	44	4	...	2	6	203	...	567	348	...	...
II Number of persons																					
4 Acquitted or discharged	... ...	77	25	1	...	64	73	7	...	171	2	1	...	...	3	31	...	181	24	...	...
5 Convicted	... ...	31	22	...	5	28	37	1	...	651	8	2	...	2	2	92	...	339	195	...	...
6 Died or escaped	... ...	...	...	...	...	...	...	...	...	...	...	...	...	...	...	...	...	...	...	...	...
I Number of cases									**1952—**	**1953**											
1 Reported	.....	272	71	6	9	339	104	19	...	1,448	71	9	...	7	16	236	...	1,037	421	95	...
2 Returned as true	... ...	224	56	6	7	230	88	14	...	1,202	51	8	...	6	12	225	...	851	410	95	...
3 Brought to trial	... ...	183	50	6	6	214	86	14	...	776	38	8		...	12	215	...	564	410	95	...
II Number of persons																					
4 Acquitted or discharged	... ...	81	13	3	2	93	24	3	...	422	9	4	...	...	3	23	...	178	130	...	...
5 Convicted	... ...	42	10	1	2	39	28	2	...	85	15	2	...	...	2	62	...	297	124	95	...
6 Died or escaped	... ...	...	...	...	...	...	...	...	...	...	...	...	...	...	...	...	...	...	...	...	...
I Number of cases									**1953—**	**1954**											
1 Reported	... ...	229	72	5	9	311	111	35	...	1,993	67	7	...	4	22	293	...	1,035	377	244	...
2 Returned as true	... ...	178	69	5	7	257	96	26	...	1,750	55	6	...	2	19	250	...	915	377	244	...
3 Brought to trial	... ...	139	57	5	6	231	87	23	...	1,337	37	6	...	1	17	234	...	624	377	12	...
II Number of persons																					
4 Acquitted or discharged	... ...	61	8	3	2	83	33	6	...	99	8	2	...	...	9	24	...	191	86	191	...
5 Convicted	... ...	31	12	2	2	40	16	2	...	757	9	2	...	...	2	75	...	341	156	...	...
6 Died or escaped	... ...	...	...	...	...	...	...	...	...	...	...	...	...	...	...	...	...	...	...	...	...
I Number of cases									**1954—**	**1955**											
1 Reported	... ...	249	52	...	8	307	134	18	...	1,126	37	5	...	2	36	256	...	1,036	357	930	...
2 Returned as true	... ...	227	47	...	8	242	122	14	...	1,064	27	4	...	1	20	217	...	783	345	923	...
3 Brought to trial	... ...	168	47	...	8	205	105	11	...	771	18	4	...	...	17	202	...	536	345	918	...
II Number of persons																					
4 Acquitted or discharged	... ...	82	9	...	4	75	31	5	...	199	5	2	...	...	11	29	...	139	153	58	...
5 Convicted	... ...	41	18	...	2	24	17	1	...	431	2	1	...	...	1	99	...	309	165	857	...
6 Died or escaped	... ...	...	...	...	...	...	...	...	...	...	...	...	...	...	...	...	...	...	...	...	...

TABLE 39—DETAILS OF CRIMINAL JUSTICE—(contd.)

1	Offences against the State including Army, Navy, etc. 2	Offences against public tranquility 3	Murder 4	Culpable Homicide 5	Rape 6	Hurt with aggravating circumstances 7	Hurt with criminal force or assault 8	Dacoity 9	Criminal conspiracy 10	Theft 11	Robbery 12	False evidence & offences against public justice 13	Coins and Government stamps and weights and measures 14	Offences affecting miscarriage, injuries to unborn children & concealment of birth 15	Kidnapping, forcible abduction and forced labour 16	Criminal misappropriation 17	Defamation 18	Other offences against the I.P.C. 19	Breach of peace 20	Excise/prohibition law 21	Municipal law 22
1955—										**1956**											
I Number of cases																					
1 Reported	...	...	230	84	7	5	426	129	23	...	1,419	39	4	...	4	36	174	...	1,006	316	1,267	...
2 Returned as true	...	...	161	80	4	5	340	107	17	...	1,131	33	3	...	3	20	158	...	857	314	1,223	...
3 Brought to trial	...	...	127	74	4	5	268	97	16	...	805	25	3	...	2	19	145	...	487	313	1,213	...
II Number of persons																					
4 Acquitted or discharged	...	...	55	28	1	1	104	32	5	...	121	2	...	...	1	7	11	...	89	80	82	...
5 Convicted	...	...	28	26	3	...	63	28	2	...	486	8	...	...	1	7	63	...	241	200	1,085	...
6 Died or escaped	...	...	...	...	...	...	...	...	...	...	...	...	...	...	...	...	...	...	...	...	...	...
1956—										**1957**											
I Number of cases																					
1 Reported	...	...	225	76	2	10	456	104	23	...	1,281	38	12	...	5	26	182	...	952	324	1,338	...
2 Returned as true	...	...	140	68	1	10	354	81	18	...	956	24	12	...	5	18	138	...	806	323	1,330	...
3 Brought to trial	...	...	112	59	1	9	266	58	14	...	702	16	10	...	2	14	128	...	491	322	1,312	...
II Number of persons																					
4 Acquitted or discharged	...	...	178	14	...	2	119	26	5	...	121	4	2	...	1	9	4	...	92	97	62	...
5 Convicted	...	...	17	21	...	5	97	36	5	...	517	12	6	...	1	1	84	...	297	198	1,223	...
6 Died or escaped	...	...	...	...	...	...	...	...	...	...	...	...	...	...	...	...	...	...	...	...	...	...
1957—										**1958**											
I Number of cases																					
1 Reported	...	...	314	86	4	9	450	81	45	...	1,182	24	8	3	6	39	165	...	1,028	329	2,330	...
2 Returned as true	...	...	185	70	4	9	313	68	28	...	872	14	8	1	6	16	123	...	731	329	2,320	...
3 Brought to trial	...	...	136	67	4	9	284	63	25	...	601	11	8	...	3	13	119	...	437	329	2,320	...
II Number of persons																					
4 Acquitted or discharged	...	...	75	18	4	6	131	28	8	...	107	3	...	...	...	4	11	...	123	98	85	...
5 Convicted	...	...	25	27	...	3	92	24	6	...	419	7	...	...	...	3	69	...	239	159	2,190	...
6 Died or escaped	...	...	...	...	...	...	...	...	...	...	...	...	...	...	...	...	...	...	...	...	...	...
1958—										**1959**											
I Number of cases																					
1 Reported	...	...	291	112	1	16	488	159	31	...	1,679	29	13	1	...	73	206	...	1,118	78	2,869	...
2 Returned as true	...	...	208	101	...	12	391	134	27	...	1,357	23	8	...	...	37	167	...	908	78	2,807	...
3 Brought to trial	...	...	166	93	...	12	353	128	25	...	1,022	14	7	...	1	33	146	...	569	78	2,789	...
II Number of persons																					
4 Acquitted or discharged	...	...	88	17	...	6	200	52	12	...	224	4	4	...	...	13	24	...	145	3	176	...
5 Convicted	...	...	41	32	...	3	105	54	10	...	726	9	2	...	1	10	77	...	335	75	2,578	...
6 Died or escaped	...	...	...	...	...	...	...	...	...	...	...	...	...	...	...	...	...	...	...	...	...	...
1959—										**1960**											
I Number of cases																					
1 Reported	...	...	275	104	...	15	475	108	12	...	1,432	35	11	...	6	66	187	...	1,171	166	1,798	...
2 Returned as true	...	...	177	96	...	14	343	76	9	...	1,150	26	10	...	4	37	130	...	974	166	1,784	...
3 Brought to trial	...	...	140	94	...	13	291	72	9	...	813	18	8	...	...	29	116	...	613	166	1,770	...
II Number of persons																					
4 Acquitted or discharged	...	...	67	20	...	7	140	29	5	...	141	5	3	...	...	12	25	...	180	20	104	...
5 Convicted	...	...	41	53	...	4	106	30	2	...	550	11	2	...	...	13	82	...	349	143	1,631	...
6 Died or escaped	...	...	...	...	...	...	...	...	...	...	...	...	...	...	...	...	...	...	...	...	...	...

TABLE 39—DETAILS OF CRIMINAL JUSTICE—(concld.)

	Offences against the State including Army, Navy, etc.	Offences against public tranquility	Murder	Culpable Homicide	Rape	Hurt with aggravating circumstances	Hurt with criminal force or assault	Dacoity	Criminal conspiracy	Theft	Robbery	False evidence & offences against public justice	Coins and Government stamps and weights and measures	Offences affecting miscarriage, injuries to unborn children & concealment of birth	Kidnapping, forcible abduction and forced labour	Criminal misappropriation	Defamation	Other offences against the I.P.C.	Breach of peace	Excise / prohibition law	Municipal law
1	2	3	4	5	6	7	8	9	10	11	12	13	14	15	16	17	18	19	20	21	22
									1960—												1961
I Number of cases																					
1 Reported ...	...	343	81	6	8	454	219	12	...	1,571	28	18	...	4	50	195	11	1,083	108	1,644	...
2 Returned as true ...	...	228	78	4	6	337	172	11	...	1,298	23	17	...	3	31	160	11	852	108	1,638	...
3 Brought to trial ...	...	197	74	4	6	301	167	11	...	917	17	17	...	2	27	136	10	595	108	1,624	...
II Number of persons																					
4 Acquitted or discharged ...	...	103	11	3	[illegible]	160	79	3	...	213	5	11	...	...	18	29	8	178	14	74	...
5 Convicted ...	...	48	40	...	[illegible]	88	68	5	...	623	6	6	...	1	8	79	2	341	92	1,520	...
6 Died or escaped ...	...	...	...	...	...	...	...	...	...	...	...	...	...	...	...	...	...	...	...	...	...

TABLE 40—NUMBER OF JAILS AND AVERAGE NUMBER OF PRISONERS

S. No.	Name of Jail	Class of Jail	Accommodation in 1950			Accommodation in 1960			Daily average number of prisoners in 1951	1952	1953	1954	1955	1956	1957	1958	1959	1960
			Males	Females	Total	Males	Females	Total	10	11	12	13	14	15	16	17	18	19
1	2	3	4	5	6	7	8	9										
1	Sub-Jail, Sattur ...	'C' class	23	1	24	23	1	24	41	37	56	50	20	26	19	25	16	19
2	do Mudukulathur ...	do	14	4	18	14	4	18	Particulars not available				3	2	6	3	2	2
3	do Aruppukottai ...	do	9	2	11	9	2	11	22	18	31	19	14	20	26	21	21	16
4	do Sivaganga ...	do	16	4	20	16	4	20	25	22	34	19	19	24	23	31	20	26
5	do Tiruvadanai ...	do	9	3	12	9	3	12	2	2	2	1	2	2	3	3	2	2
6	do Ramanathapuram ...	do	36	3	39	36	3	39	33	45	50	37	32	31	34	36	40	47
7	do Virudunagar ...	do	15	2	17	15	2	17	17	17	19	24	23	26	27	27	29	31
8	do Tiruppattur ...	do	38	4	42	38	4	42	6	5	7	6	5	8	5	8	6	7
9	do Paramakudi ...	do	11	2	13	11	2	13	Particulars not available					8	9	9	8	9
10	do Srivilliputtur ...	do	18	4	22	18	4	22	19	22	25	20	26	23	18	24	27	21

TABLE 41—MILEAGE OF DIFFERENT CATEGORIES OF ROADS IN THE DISTRICT DURING 1950-51 TO 1960-61

Year		National Highways	State Highways	District Roads	Village Roads	All Roads/Total Road mileage
1		2	3	4	5	6
1950—1951	...	95	71	1,001	221	1,388
1955—1956	...	117	71	1,116	471	1,775
1960—1961	...	117	71	1,503	315	2,006

TABLE 42—MILEAGE OF EXTRA MUNICIPAL AND MUNICIPAL ROADS MAINTAINED BY PUBLIC AUTHORITIES DURING 1950-51 TO 1960-61

Year	Bituminous			Concrete			Water bound macadam			Unmetalled			Others			Grand Total		
	P.W.D. and other Govt. Departments	Local Bodies	Total	P.W.D. and other Govt. Departments	Local Bodies	Total	P.W.D. and other Govt. Departments	Local Bodies	Total	P.W.D. and other Govt. Departments	Local Bodies	Total	P.W.D. and other Govt. Departments	Local Bodies	Total	P.W.D. and other Govt. Departments	Local Bodies	Total
1	2	3	4	5	6	7	8	9	10	11	12	13	14	15	16	17	18	19
1950-1951 ...	20	5	25	6	5	11	433	477	910	...	442	442	...	...	...	459	929	1,388
1955-1956 ...	363	46	409	16	22	38	179	411	590	...	738	738	...	...	...	558	1,217	1,775
1960-1961 ...	417	73	490	21	40	61	370	658	1,028	84	343	427	...	...	...	892	1,114	2,006

TABLE 43—NUMBER OF MOTOR VEHICLES TAXED DURING 1950—1960

Year		Motor cycles	Number of Private cars including jeeps, station wagons etc.	Number of private cabs	Number of buses		Number of private owned goods vehicles	Total number of motor vehicles in the district
					Government	Private		
1		2	3	4	5	6	7	8
1950	...	44	69	...	...	318	146	577
1951	...	51	145	21	...	250	174	641
1952	...	50	476	18	...	252	170	996
1953	...	38	460	18	...	252	170	938
1954	...	31	391	15	...	242	179	858
1955	...	28	405	14	...	243	185	875
1956	...	84	957	13	...	253	222	1,529
1957	...	101	996	17	...	259	270	1,643
1958	...	112	1,016	16	...	263	297	1,704
1959	...	124	1,072	18	...	267	350	1,831
1960	...	24	78	25	...	297	438	862

TABLE 44—LOCATION OF TOURIST/REST HOUSES RUN BY MUNICIPALITIES IN THE DISTRICT

S. No.	Name of the Road	Location of the Tourist/Rest Houses	Remarks
1	2	3	4
1	Mohammed Saheb Puram Road.	To the west of Srivilliputtur town, on the western side of the Tirumakulam tank.	Second grade Tourist Bungalow run by the Srivilliputtur Municipality.
2	Chatrapathi Road ...	Near P.K.S. Nagar colony to the east of the Railway level crossing.	A third grade Tourist Bungalow maintained by Rajapalayam Municipality Rest house with two rooms.
3	Tenkasi — Srivilliputtur Road.	Within Rajapalayam Municipal Bus Stand premises.	Rest house with two rooms.
4	Devakottai—Madurai Main Road.	Located within Devakottai Municipal limit at Ramanagar.	Tourist Bungalow with two suites with all amenities and a garage.
5	Madurai — Aruppukottai Tuticorin Road.	In a by lane just within 100 feet off the main road between mile 30/2—30/3.	A second grade Tourist Bungalow with a single suite maintained by the Aruppukottai Municipality.
6	Sattur — Srivilliputtur Road.	Near Periakulam tank on the western side of Sivakasi town.	Tourist Bungalow with two rooms maintained by the Sivakasi Municipality.
7	Sattur — Srivilliputtur Road.	In Sivakasi town opposite to the Municipal office.	Tourist Bungalow with single room is maintained by Sivakasi Municipality.
8	Cape-Camorin Trunk Road.	At Virudunagar on the Northern side of the Cape-camorin Trunk Road.	Tourist Bungalow maintained by Virudunagar Municipality.

TABLE 45—TOURIST/INSPECTION BUNGALOWS AND REST HOUSES RUN BY PUBLIC WORKS DEPARTMENT

S. No.	Name of the Bungalow	Location of the Tourist/Inspection Bungalow
1	2	3
1	Inspection Bungalow, Srivilliputtur	As the Srivilliputtur – Sattur Road.
2	Inspection Bungalow, Rajasingamangalam	As the Devakottai – Devapattinam Road.
3	Rest Shed, Kamudhi	

TABLE 46—LOCATION OF TOURIST/INSPECTION BUNGALOWS MAINTAINED BY HIGHWAYS AND RURAL WORKS DEPARTMENT

S. No.	Name of the Bungalow	Location of Tourist Inspection Bungalow
1	2	3
1	Tourist Bungalow	As Ramnad-Keelakarai Road near Ramanathapuram Railway Station.
2	Tourist Bungalow	As Madurai-Dhanushkodi Road
3	Tourist Bungalow	As Madurai-Tondi Road at Tiruvadanai
4	Tourist Bungalow	As Madurai-Tondi Road at Tondi
5	Tourist Bungalow	As Manamadurai-Pudukottai Road at Tiruppattur
6	Tourist Bungalow	As Usilampatti-Mudalipatti Road at Poolan Kurichi
7	Tourist Bungalow	As Paramakudi-Mudukulathur Road at Mudukulathur
8	Tourist Bungalow	As Aruppukottai-Salayakudi Road at Salayakudi
9	Tourist Bungalow	As Manamadurai-Tiruppathoriyur Road at Manamadurai
10	Tourist Bungalow	As Melur-Sivaganga Road at Sivaganga
11	Tourist Bungalow	As Banares-Cape Camorin Road at Sattur
12	Tourist Bungalow	As Madurai-Aruppukottai Road at Karaipatti
13	Tourist Bungalow	As Madurai-Aruppukottai Road at Palayampatti.

TABLE 47—RAILWAY STATIONS IN THE DISTRICT AND DISTANCE FROM STATE AND DISTRICT HEADQUARTERS

S. No.	Name of the Station		Distance (in Kilometres) Previous Station	From H.Q.	Madras	Remarks (Line)
1	2		3	4	5	6
1	Tirupuvanam	...	8	21	516	Madurai Jn. to Manamadurai Jn.
2	Tiruppachetti	...	11	32	527	do
3	Muttanandal	...	6	38	533	do
4	Manamadurai Jn.	...	10	48	544	do
5	Chettinad	...	9	119	482	Tiruchirapalli to Karaikudi
6	Kottaiyur	...	6	113	488	do
7	Karaikudi Jn.	...	6	107	494	do
8	Devakottai	...	5	102	499	Karaikudi Jn. to Manamadurai Jn.
9	Anattidal	...	...	...	...	do
10	Kallal	...	13	89	512	do
11	Aramanaisiruvayal	...	2	87	514	do
12	Panangudi	...	6	81	520	do
13	Nattarasankottai	...	9	72	529	do
14	Sivaganga	...	6	66	535	do
15	Nedunkulam	...	7	59	542	do
16	Paraiyankulam	...	7	52	549	do
17	Manamadurai East	...	...	...	...	...
18	Manamadurai Jn.	...	4	48	553	Karaikudi Jn. to Manamadurai Jn.

TABLE 47—RAILWAY STATIONS IN THE DISTRICT AND DISTANCE FROM STATE AND DISTRICT HEADQUARTERS—(concld.)

S. No.	Name of the Station		Distance (in Kilometres) Previous Station	From H.Q.	Madras	Remarks (Line)
1	2		3	4	5	6
19	Sudiyur	...	13	61	566	Manamadurai Jn. to Pamban Jn.
20	Kamudakudi	...	5	66	571	do
21	Paramakudi	...	8	74	579	do
22	Pandikanmoi	...	11	85	590	do
23	Sattirakudi	...	9	94	599	do
24	Uttarakosamangai	...	6	100	605	do
25	Ramanathapuram	...	10	110	615	do
26	Valantaravai	...	9	119	624	do
27	Uchipuli	...	11	130	635	do
28	Mandapam Camp	...	14	144	649	do
29	Mandapam	...	2	146	6 1	do
30	Pamban Jn.	...	7	153	658	do
31	Rameswaram Road	...	11	164	669	do
32	Dhanushkodi	...	15	179	684	do
33	Dhanushkodi Pier	...	...	...	...	...
34	Thangachimadam	...	4	157	662	Pamban Jn. to Rameswaram
35	Rameswaram	...	7	164	667	do
36	Kandanurpuduvayal	...	5	112	499	Karaikudi to Thiruthuraipundi Jn.
37	Periakottai	...	5	117	504	do
38	Virudunagar Jn.	...	5	43	538	Madurai Jn. to Virudunagar
39	Sulakkarai	...	6	49	544	Virudunagar Jn. to Maniyachi Jn.
40	Pattampudur	...	6	55	550	do
41	Tulukkapatti	...	3	58	553	do
42	Veppilaipattichatram	...	5	63	558	do
43	Sattur	...	7	70	565	do
44	Nalli	...	10	80	575	do
45	Misalur	...	7	50	545	Virudunagar to Tenkasi
46	Sankaralingapuram	...	6	56	551	do
47	Tiruttangal	...	9	65	560	do
48	Sivakasi	...	2	67	562	do
49	Ramakrishnapuram	...	11	78	573	do
50	Srivilliputtur	...	6	84	579	do
51	Vaithilingapuram	...	5	89	584	do
52	Rajapalayam	...	7	96	591	do

TABLE 48—RAILWAY STATIONS AND VARIOUS AMENITIES PROVIDED AT THE STATIONS

S. No.	Name of Railway Station	Amenities provided at Railway Station: Waiting room	Refreshment rooms stalls etc.	Other amenities provided	S. No.	Name of Railway Station	Amenities provided at Railway Station: Waiting room	Refreshment rooms stalls etc.	Other amenities provided
1	2	3	4	5	1	2	3	4	5
1	Anattidal	...	...	...	27	Periakottai Road	...	...	...
2	Aramanai Siruvayal	...	...	...	28	Rajapalayam	Yes	...	...
3	Chettinad	Yes	...	...	29	Ramakrishnapuram	...	...	...
4	Devakottai Road	...	...	...	30	Rameswaram	Yes	...	...
5	Dhanushkodi	Yes	VL	...	31	Rameswaram Road	...	...	...
6	Dhanushkodi Pier	...	S	...	32	Ramanathapuram	Yes	...	...
7	Kallal	...	...	...	33	Sankaralingapuram	...	...	...
8	Kamudakkudi	...	...	...	34	Sattur	Yes	...	...
9	Kandanur Puduvayal	...	...	...	35	Sattirakudi	...	...	...
10	Karaikudi	Yes	S	Bk	36	Sivaganga	Yes	...	...
11	Kottaiyur	Yes	...	...	37	Sivakasi	Yes	...	...
12	Manamadurai East	...	...	...	38	Srivilliputtur	Yes	...	...
13	Manamadurai Jn	Yes	V	Bk	39	Sudiyur	...	...	...
14	Mandapam	Yes	S	...	40	Sulakkarai	...	...	...
15	Mandapam Camp	Yes	...	...	41	Thangachimadam	...	...	...
16	Misalur	...	...	...	42	Tiruppachetti	Yes	...	...
17	Muttanendal	...	...	...	43	Tiruppuvanam	Yes	...	...
18	Nalli	...	...	...	44	Tiruthangal	...	...	...
19	Nattarasankottai	...	...	...	45	Tulukkapatti	...	...	...
20	Nedumangalam	...	...	...	46	Uchipuli	...	...	...
21	Pamban Jn.	...	S	...	47	Utharakosamangai	...	...	...
22	Pandikanmoi	...	...	...	48	Vaithialingapuram	...	...	...
23	Paraiankulam	...	...	...	49	Valantaravai	...	...	...
24	Paramakudi	Yes	S	...	50	Valaramanickam	...	...	...
25	Pattampudur	...	...	...	51	Veppilaipattichatram	...	...	...
26	Panangudi	...	...	...	52	Virudunagar Jn.	Yes	VN	Bk△

Note: VL=Vegetarian light refreshment Room
Bk=Book Stall
N=Non-Vegetarian refreshment room

S=Tea, Coffee or Light Refreshment Stall
V – Vegetarian refreshment Room
△=Water cooler provided at Station (Departmental)

TABLE 49—THE NUMBER OF POST AND TELEGRAPH OFFICES IN THE DISTRICT

	Taluks		Head office	Sub-office	Extra Departmental branch office & Extra Departmental sub-office	Head Sub-Graph	Total	Remarks
	1		2	3	4	5	6	7
1	Sattur	...	1	8	62	1	72	H. O. at Virudunagar. 6 Offices have telegraph facilities. (1—H. O.) 1—H.S.G., 4—S. O.)
2	Srivilliputtur	...	...	10	36	...	46	4 S.O.P. have telegraph facilities.
3	Sivaganga	...	...	9	40	...	49	5 do do
4	Ramanathapuram	...	1	15	31	1	48	13 Post offices (1—H.O., 1—H.S.G.,) 11—S.O.P.t have telegraph facilities. H.O. at Ramanathapuram.
5	Tiruvadanai	...	...	9	51	...	60	5 Post offices (4—S.O., 1—E.D.S.O.) have telegraph facilities.
6	Tiruppattur	...	1	18	58	1	78	20 Post offices (1—H.O., 1—H.S.G. 17—S.O.S. 1—E D.S.O.) have telegraph facilities. H.O. at Karaikudi. (Second class station,)
7	Paramakudi	...	...	6	53	...	59	5 S.O.S. have telegraph facilities.
8	Aruppukottai	...	.	8	46	...	54	5 Post offices (4—S.O.S, 1—E.D.S.O. have telegraph facilities.
9	Mudukulathur	...	...	7	62	...	69	6 S.O.P. have telegraph facilities.
	Total	...	3	90	439	3	535	69 Post offices (3—H.O.P., 3—H.S.G., 60—S.O.G., 3—E,D.S.O.) have telegraph facilities.

TABLE 50—LIST OF VILLAGES AND TOWNS WITH POST OFFICES IN THE DISTRICT

S. No.	Name of Village/ Town with Post Office	Category of Post Office	Telegraph connection	Remarks	S. No.	Name of Village/ Town with Post Office	Category of Post Office	Telegraph connection	Remarks
1	2	3	4	5	1	2	3	4	5
				1. SATTUR TALUK					
1	Alamarathupatti ...	E.D.B.O.	No	...	16	Erichinatham ...	E.D.B.O.	No	...
2	Alankulam ...	do	do	...	17	Gollapatti ...	do	do	...
3	Allampatti ...	do	do	...	18	Injar ...	do	do	...
4	Amathur ...	do	do	...	19	Kakkivadampatti ...	do	do	...
5	Ammankovilpatti ...	E.D.S.O.	do	...	20	Kamarajanagar ...	do	do	...
6	Anaiyur ...	E.D.B.O.	do	...	21	Karisalpatti ...	do	do	...
7	Anuppankulam ...	do	do	...	22	Koppanaickenpatti ...	do	do	...
8	Appanaickenpatti ...	do	do	...	23	Kothaiyur ...	do	do	...
9	Appayanayakanpatti ...	do	do	...	24	Kundairuppur ...	do	do	...
10	Avadayapuram ...	do	do	...	25	Lakshmipuram ...	do	do	...
11	Aval Surampatti ...	do	do	...	26	Mamsapuram ...	do	do	...
12	Chatrareddiapatti ...	do	do	...	27	Maraneri ...	do	do	...
13	Chockalingapuram ...	do	do	...	28	Masarpatti ...	do	do	...
14	Edirkottai ...	do	do	...	29	Meesalur ...	do	do	...
15	Elayirampannai ...	S.O.	do	...	30	Mullipatti ...	do	do	...

TABLE 50—LIST OF VILLAGES AND TOWNS WITH POST OFFICES IN THE DISTRICT—(contd.)

1. SATTUR TALUK—(concld.)

S. No.	Name of Village/ Town with Post Office	Category of Post Office	Telegraph connection	Remarks
1	2	3	4	5
31	Naduvapatti ...	E.D.B.O.	No	...
32	Nalli ...	do	do	...
33	Nenmeni ...	do	do	...
34	Odaipatti ...	do	do	...
35	Othayal Mettupatti ...	do	do	...
36	Padandal ...	do	do	...
37	Pattampudur ...	do	do	...
38	Pavali ...	do	do	...
39	Pottalpatti ...	do	do	...
40	Pudukottai ...	do	do	...
41	Pudupatti ...	do	do	...
42	Pungamarathupatti ...	do	do	...
43	Reddiapatti ...	do	do	...
44	Sachiapuram ...	do	do	...
45	Sankaralingapuram ...	do	do	...
46	Sankarapandiapuram...	do	do	...
47	Sattur ...	S. O.	Yes	...
48	Selvarpatti ...	E.D.B.O.	No	...
49	Sengamalanachiapuram	do	do	...
50	Sengundrapuram ...	do	do	...
51	Sethudayanpatti ...	do	do	...
52	Sevalpatti ...	E.D.B.O.	No	...
53	Sinnakananpatti ...	do	do	...
54	Sitturajapuram ...	do	do	...
55	Sivakasi ...	S.O.	Yes	...
56	Surangudi ...	E.D.B.O.	No	...
57	Thayilpatti ...	do	do	...
58	Thungareddipatti ...	do	do	...
59	Tiruttangal ...	S.O.	Yes	...
60	T. Sedapatti ...	E.D.B.O.	No	...
61	Tulukkapatti ...	do	do	...
62	Uppathur ...	do	do	...
63	Vadamalaikurichi ...	do	do	...
64	Vadamalapuram ...	E.D.S.O.	do	...
65	Vellur ...	E.D.B.O.	do	...
66	Vembakottai ...	S O.	do	...
67	Vethilaioorani ...	E.D.B.O.	do	...
68	Virudunagar ...	H.O.	Yes	...
69	Virudunagar ...	H.S.G.	do	...
70	Virudunagar Bazaar ...	S.O.	No	...
71	Virudunagar East ...	do	Yes	...
72	Virudunagar R. S. ...	do	No	...

2. SRIVILLIPUTTUR TALUK

S. No.	Name of Village/ Town with Post Office	Category of Post Office	Telegraph connection	Remarks
1	Achanthavilathan ...	E.D.B.O.	No	...
2	Ayankolangondan ...	do	do	...
3	Chatrapatti ...	do	do	...
4	Cotton Market ...	do	do	...
5	Devadanam ...	do	do	...
6	Ilandaikulam ...	do	do	...
7	Kansapuram ...	do	do	...
8	Karisalkulam ...	do	do	...
9	Kilarajakularaman ...	do	do	...
10	Kottaiyur ...	do	do	...
11	Kumarasamy-rajanagar ...	E.D.S.O.	do	...
12	Kunnur ...	E.D.B.O.	do	...
13	Kummapatti ...	E.D.B.O.	No	...
14	Maharajapuram ...	do	do	...
15	Meenakshipuram ...	do	do	...
16	Moovaraivendran ...	do	do	...
17	Mount Zion ...	do	do	...
18	M. Puthur ...	do	do	...
19	Muhavur ...	do	do	...
20	Nachiarkoil ...	do	do	...
21	Nallamanaickenpatti ...	do	do	...
22	Nattampatti ...	do	do	...
23	Pennington Market ...	do	do	...
24	Perumalthevanpatti ...	do	do	...

TABLE 50—LIST OF VILLAGES AND TOWNS WITH POST OFFICES IN THE DISTRICT—(contd.)

2. SRIVILLIPUTTUR TALUK—(concld.)

S. No.	Name of Village/ Town with Post Office	Category of Post Office	Telegraph connection	Remarks
1	2	3	4	5
25	Pillayarkulam ...	E.D.B.O.	No	...
26	P. Sallipatti ...	do	do	...
27	Pudupalayam ...	do	do	...
28	Pudupatti ...	do	do	...
29	Pudur ...	do	do	...
30	Rajapalayam ...	S.O.	Yes	...
31	Rajapalayam Bazaar ...	do	No	...
32	Ramalingapuram ...	E.D.B.O.	do	...
33	Samsikapuram ...	do	do	...
34	Seithur ...	S.O.	Yes	...
35	Settiyarpatti ...	do	No	...
36	Sethunarayanapuram	E.D.B.O.	No	...
37	Solapuram ...	do	do	...
38	Srivilliputtur ...	S.O.	Yes	...
39	Sundaranachiapuram	E.D.B.O.	No	...
40	Sundarapandiam ...	S.O.	Yes	...
41	Therkuvenga-nallur ...	do	No	...
42	Vadagarai ...	do	do	...
43	Vaithilingapuram ...	do	do	...
44	Villuppanur ...	E.D.B.O.	do	...
45	Watrap ...	S.O.	Yes	...
46	Zamin Kollan-gondan ...	E.D.B.O.	No	...

3. SIVAGANGA TALUK

S. No.	Name of Village/ Town with Post Office	Category of Post Office	Telegraph connection	Remarks
1	Alagamanagari ...	E.D.B.O.	No	...
2	Alagapuri ...	do	do	...
3	Alavakottai ...	do	do	...
4	Chinnakkannanur ...	do	do	...
5	Idaikattur ...	do	do	...
6	Idayamelur ...	do	do	...
7	Kalaiyarkoil ...	S.O.	Yes	...
8	Kalakanmoi ...	E.D.B.O.	No	...
9	Kaliarmangalam ...	do	do	...
10	Kallurani ...	do	do	...
11	Kanur ...	do	do	...
12	Kettandal Sekkan-urani ...	do	do	...
13	Kondagai North ...	do	do	...
14	Madagupatti ...	do	do	...
15	Manamadurai ...	S.O.	Yes	...
16	Mangalam ...	E.D.B.O.	No	...
17	Marakkattur ...	do	do	...
18	Melapasalai ...	do	do	...
19	Melarangiam ...	do	do	...
20	Milaganur ...	do	do	...
21	Mudikarai ...	do	do	...
22	Muthanendal ...	do	do	...
23	Namanur ...	do	do	...
24	Nattarasankottai ...	S.O.	Yes	...
25	Okkur ...	do	do	...
26	Padamathur ...	E.D.B.O.	No	...
27	Paganeri ...	S.O.	Yes	...
28	Palayanur ...	E.D.B.O.	No	...
29	Panangudi ...	do	do	...
30	Paruthikanmoi ...	do	do	...
31	Periyakannanur ...	do	do	...
32	Piramanur ...	do	do	...
33	Rajagambiram ...	do	do	...
34	Sattarasampettai ...	do	do	...
35	Sattarasankottai ...	do	do	...
36	Savariarpattinam ...	do	do	...
37	Sivaganga ...	S.O.	Yes	...
38	Sivaganga College ...	E.D.B.O.	No	...
39	Sivaganga Courts ...	S.O.	do	...
40	Solapuram ...	E.D.B.O.	do	...
41	Thamarkki ...	do	do	...
42	Thanjakur ...	do	do	...
43	Thirumancholai ...	do	do	...
44	Thiruppachetti ...	S.O.	do	...
45	Tiruppuvanam ...	do	Yes	...
46	Tiruppuvanam-pudur ...	E.D.B.O.	No	...
47	Usilangulam ...	do	do	...
48	Velarendal ...	do	do	...
49	Vembathur ...	do	do	...

TABLE 50—LIST OF VILLAGES AND TOWNS WITH POST OFFICES IN THE DISTRICT—(contd.)

4. RAMANATHAPURAM TALUK

S. No.	Name of Village/ Town with Post Office	Category of Post Office	Telegraph connection	Remarks	S. No.	Name of Village/ Town with Post Office	Category of Post Office	Telegraph connection	Remarks
1	2	3	4	5	1	2	3	4	5
1	Alangankulam ...	S.O.	No	...	25	Perungulam ...	E.D.B.O.	No	...
2	Athankarai ...	E.D.B.O.	do	...	26	Periyapattinam ...	do	do	...
3	Athiyuthu ...	do	do	...	27	Pudukoil ...	do	do	...
4	Chittarkottai ...	do	do	...	28	Pudumadam ...	do	do	...
5	Devipatnam ...	S.O.	Yes	...	29	Puttendal ...	do	do	...
6	Dhanushkodi ...	do	do	...	30	Ramanathapuram ...	H.O.	Yes	...
7	Ekkagudi ...	E.D.B.O.	No	...	31	Ramanathapuram ...	H.S.G.	do	...
8	Irumeni ...	do	do	...	32	Rameswaram ...	S.O.	Yes	...
9	Kadukkavalasai ...	do	do	...	33	Remeswaram Road ...	E.D.B.O.	No	...
10	Kanjirankudi ...	do	do	...	34	Rameswaram R.S. ...	do	do	...
11	Kavanur ...	do	do	...	35	Ramanathapuram Bus Stand ...	E.D.S.O.	do	...
12	Kilakarai ...	S.O.	Yes	...	36	Regunathamadai ...	E.D.B.O.	do	...
13	Kilakarai West ...	E.D.B.O.	No	...	37	Regunathapuram ...	do	do	...
14	Kudakottai ...	do	do	...	38	Rettaiyurani ...	do	do	...
15	Madhavanur ...	do	do	...	39	Sakkarakottai ...	do	do	...
16	Mandapam ...	S.O.	Yes	...	40	Thangachimadam ...	S.O.	Yes	...
17	Mandapam Camp ...	do	do	...	41	Tiruppullani ...	do	No	...
18	Marine Fisheries ...	do	do	...	42	Tholuvalur ...	do	do	...
19	Mayakulam ...	E.D.B.O.	No	..	43	Uthirakosamangai ...	E.D.B.O.	do	...
20	Muthupettai ...	do	do	...	44	Uchipuli ...	S.O.	Yes	...
21	Nathamkulapadam ...	do	do	...	45	Valantharavai ...	E.D.B.O.	No	...
22	Pamban ...	S.O.	Yes	...	46	Vannankundu ...	do	do	...
23	Panaikulam ...	do	do	...	47	Vedalai ...	do	do	...
24	Peruvayal ...	E.D.B.O.	No	...	48	Velipatnam ...	Town Sub-Office	do	...

5. TIRUVADANAI TALUK

1	Anandur ...	E.D.B.O.	No	...	13	Kandadevi ...	E.D.B.O.	No	...
2	Andavoorani ...	do	do	...	14	Kannankudi ...	do	do	...
3	Anjukottai ...	do	do	...	15	Karukathakudi ...	do	do	...
4	Chockanathapuram ...	do	do	...	16	Kiliyur ...	do	do	...
5	Devakottai ...	S.O.	Yes	...	17	Kokkurani ...	do	do	...
6	Devakottai Courts ...	do	No	...	18	Kumaravelur ...	do	do	...
7	Devakottai Extension	do	do	...	19	Mangalakudi ...	do	do	...
8	Devakottai Palace ...	do	do	...	20	Mavithuthikottai ...	do	do	...
9	Eluvankottai ...	E.D.B.O.	do	...	21	Melapanaiyur ...	do	do	...
10	Hanumanthakudi ...	do	do	...	22	Muppaiyur ...	do	do	...
11	Irudayapuram ...	do	do	...	23	Nambuthalai ...	E.D.S.O.	do	...
12	Kalabam ...	do	do	...	24	Nedungulam ...	E.D.B.O.	do	...

TABLE 50—LIST OF VILLAGES AND TOWNS WITH POST OFFICES IN THE DISTRICT—(contd.)

5. TIRUVADANAI TALUK—(concld.)

S. No.	Name of Village/ Town with Post Office	Category of Post Office	Telegraph connection	Remarks	S. No.	Name of Village/ Town with Post Office	Category of Post Office	Telegraph connection	Remarks
1	2	3	4	5	1	2	3	4	5
25	Neivayal ...	E.D.B.O.	No	...	43	Sholandur ...	E.D.B.O.	No	...
26	Nilamalagiamangalam	do	do	...	44	Silambani ...	E.D.S.O.	do	...
27	Orikottai ...	do	do	...	45	Sirumalaikottai ...	do	do	...
28	Oriyur ...	do	do	...	46	Siruvanur ...	E.D.B.O.	do	...
29	Pandukudi ...	do	do	...	47	Sundarapandian-patnam ...	E.D.S.O.	do	...
30	Pavanakkottai ...	do	do	...	48	Thumigudi ...	E.D.B.O.	do	...
31	Periakarai ...	E.D.S.O.	do	...	49	Thinayathur ...	do	do	...
32	Pudupatnam ...	E.D.B.O.	do	...	50	Tiruppalakudi ...	do	Yes	...
33	Puliyaditharamam ...	do	do	...	51	Tiruvadanai ...	S.O.	do	...
34	Puliyal ...	do	Yes	...	52	Tiruvengampet ...	E.D.B.O.	No	...
35	Radhanur ...	do	No	...	53	Tiruvethiyur ...	do	do	...
36	Rajasingamangalam ...	S.O.	Yes	...	54	Tondi ...	S.O.	Yes	...
37	Sakkandi ...	E.D B.O.	No	...	55	Unjanai ...	E.D.B.O.	No	...
38	Sanaveli ...	do	do	...	56	Uppoor ...	do	do	...
39	Sarakani ...	S.O.	do	...	57	Uranikottai ...	do	do	...
40	Sekkalai ...	do	do	...	58	Vattanam ...	do	do	...
41	Sengudi ...	E.D.B.O.	do	...	59	Velayuthapattanam ...	do	do	...
42	Shanmuganathapuram	do	do	...	60	Vettukulam ...	do	do	...

6. TIRUPATTUR TALUK

1	A. C. School ...	E.D.B.O.	No	...	18	Kalapur ...	E.D.B.O.	No	...
2	Alagappapuram ...	S.O.	Yes	...	19	Kalanivasal ...	do	do	...
3	Alagapuri ...	E.D.B.O.	No	...	20	Kallal ...	S.O.	Yes	...
4	Amaravathipudur ...	do	do	...	21	Kallukottai ...	do	do	...
5	Aralikottai ...	do	do	...	22	Kallupatti ...	E.D.B.O.	No	...
6	Aramanai Siruvayal ...	do	do	...	23	Kandanur ...	S.O.	Yes	...
7	Ariyakudi ...	do	do	...	24	Kandanur Perumalkoil	E.D.B.O.	No	...
8	Attangudi ...	S.O.	Yes	...	25	Kandavarayanpatti ...	S.O.	Yes	...
9	Athikaduthankkur ...	do	No	...	26	Kandaramanickam ...	do	do	...
10	Avinipatti ...	E.D.B.O.	do	...	27	Kanadukathan ...	do	do	...
11	Chettinad ...	S.O.	Yes	...	28	Karaikudi Bus Stand ...	E.D.B.O.	No	...
12	Chockalingapudur ...	E.D.B.O.	No	...	29	Karaikudi ...	H.O. (2nd Class)	Yes	...
13	Devakottai Road ...	do	do	...	30	Karaikudi ...	H.S.G.	do	...
14	Eriyur ...	E.D.S.O.	do	...	31	Karaiyur ...	E.D.B.O.	No	...
15	Ilayathagudi ...	E.D.B.O	Yes	...	32	Karundampattu ...	do	do	...
16	Illuppakudi ...	do	No	...	33	Kattambur ...	do	do	...
17	Iraniyur ...	do	do	...	34	Kattubawapallivasal ...	do	do	...

TABLE 50—LIST OF VILLAGES AND TOWNS WITH POST OFFICES IN THE DISTRICT—(contd.)

6. TIRUPATTUR TALUK—(concld.)

S. No.	Name of Village/ Town with Post Office	Category of Post Office	Telegraph connection	Remarks
1	2	3	4	5
35	Keelapungudi	E.D.S.O.	No	...
36	Kilasevalpatti	S.O.	Yes	...
37	Kirungakottai	E.D.B.O.	No	...
38	Kottaiyur	S.O.	Yes	...
39	Kottaiyiruppu	E.D.B.O.	No	...
40	Kottamangalam	E.D.S.O.	do	...
41	Kovilur	E.D.B.O.	do	...
42	Kunnakkudi	S.O.	Yes	...
43	Kuthalur	E.D.B.O.	No	...
44	Lakshmipuram	do	do	...
45	Mahibalanpatti	do	do	...
46	Mallakottai	do	do	...
47	Managiri	do	do	...
48	Maraiyur	do	do	...
49	Nachiapuram	do	do	...
50	Nadunikottai	do	do	...
51	Nedumaram	do	do	...
52	Namathampatti	do	do	...
53	N. Shanmuganathapuri	do	do	...
54	Palavangudi	do	do	...
55	Pallathur	S.O.	Yes	...
56	Pattamangalam	E.D.B.O.	No	...
57	Periakottai	E.D.B.O.	No	...
58	Pilar	do	do	...
59	Pillayarpatti	do	do	...
60	Piranmalai	do	do	...
61	Puduvayal	S.O.	Yes	...
62	Sakkottai	E.D.B.O.	No	...
63	Sathisankarankottai	do	do	...
64	Sembanur	do	do	...
65	S.M.Hospital	E.D.S.O.	do	...
66	Sevarakottai	E.D.B.O.	do	...
67	Senjai	do	do	...
68	Sindakadu	do	do	...
69	Singampunari	S.O.	Yes	...
70	Sirukudalpatti	E.D.B.O.	No	...
71	Siruvayal (Oyyarkondan)	S.O.	Yes	...
72	Siruvayal Aranmanai	E.D.B.O.	No	...
73	Soorakudi	do	do	...
74	Tirukoshtiyur	E.D.S.O.	do	...
75	Tirupattur	S.O.	Yes	...
76	Vedhiyur	E.D.B.O.	No	...
77	Velangudi	do	do	...
78	Veppankulum	do	do	...

7. PARAMAKUDI TALUK

S. No.	Name of Village/ Town with Post Office	Category of Post Office	Telegraph connection	Remarks
1	Akkiramesh	E.D.B.O.	No	...
2	Alavadangan	do	do	...
3	Andichioorani	do	do	...
4	Aryanendal	do	do	...
5	Avarendal	do	do	...
6	Chathurvedamangalam	do	do	...
7	Chinnakadai	S.O.	Yes	...
8	Emaneswaram	do	do	...
9	Gangaikondan	E.D.B.O.	No	...
10	Gopalapattinam	do	do	...
11	Ilayangudi	S.O.	Yes	...
12	Kalayur	E.D.B.O.	No	...
13	Kamankottai	do	do	...
14	Kamudakudi	E.D.B.O.	No	...
15	Kannamangalam	do	do	...
16	Karadandakudi	do	do	...
17	Karunchutti	do	do	...
18	Koodakulam	do	do	...
19	Kottaiyur	do	do	...
20	Kumbadimadurai	do	do	...
21	Melaseithur	do	do	...
22	Melayagudi	do	do	...
23	Melayur	do	do	...
24	Mennendhi	do	do	...
25	Mohindi Michalapatnam	do	do	...
26	Nagaram	do	do	...

TABLE 50—LIST OF VILLAGES AND TOWNS WITH POST OFFICES IN THE DISTRICT—(contd.)

7. PARAMAKUDI TALUK—(concld.)

S. No.	Name of Village/ Town with Post Office	Category of Post Office	Telegraph connection	Remarks
1	2	3	4	5
27	Nainarkoil	E.D.B.O.	No	...
28	Nettur	do	do	...
29	Pambur	do	do	...
30	Pandikanmoi	do	do	...
31	Paramakudi	S.O.	Yes	...
32	Parthibanur	do	do	...
33	Pogalur	E.D.B.O.	No	...
34	Pottagavayal	do	do	...
35	Pudukkudi	do	do	...
36	Pudur	do	do	...
37	Puduvalasai	do	do	...
38	Rajani	do	do	...
39	Salaigiraman	S.O.	do	...
40	Santhani	E.D.B.O.	do	...
41	Sathanur	do	do	...
42	Sooranam	do	do	...
43	South Kavanur	do	do	...
44	Sowriarpatnam	E.D.B.O.	No	...
45	Sudiyur	do	do	...
46	Telichatnallur	do	do	...
47	Tennavarayanpudukottai	do	do	...
48	Thayamangalam	do	do	...
49	Thogavur	do	do	...
50	Udayagudi	do	do	...
51	Urapulli	do	do	...
52	Vairavanendal	do	do	...
53	Vallakulam	do	do	...
54	Vallam	do	do	...
55	Vandal	do	do	...
56	Vengalur	do	do	...
57	Venkitankurichi	do	do	...
58	Venthoni	do	do	...
59	Visavanoor	do	do	...

8. ARUPPUKKOTTAI TALUK

S. No.	Name of Village/ Town with Post Office	Category of Post Office	Telegraph connection	Remarks
1	Aladipatti	E.D.B.O.	No	...
2	Alagianallur	do	do	...
3	Amanakunatham	do	do	...
4	A. Mukkulam	do	do	...
5	Andikulam	do	do	...
6	Aruppukottai	S.O.	Yes	...
7	Aruppukottai Bazaar	E.D.S.O.	No	...
8	Aviyur	E.D.B.O.	do	...
9	Chatrapuliankulam	do	do	...
10	Chitikurichi	do	do	...
11	Chittumunradappu	do	do	...
12	Illuppaiyur	do	do	...
13	Irunjirai	do	do	...
14	Isali	do	do	...
15	Kalayarkarisalkulam	do	do	...
16	Kalkurichi	S.O.	do	...
17	Kallurani	E.D.B.O.	do	...
18	Kallursandai	E.D.B.O.	No	...
19	Kariyapatti	S.O.	do	...
20	Kattanur	E.D.B.O.	do	...
21	Kattangudi	do	do	...
22	Kilgudi	do	do	...
23	Konnappanendal	do	do	...
24	Kudakoil	do	do	...
25	Malaipatti	do	do	...
26	Mallankinar	do	do	...
27	Monthopu	do	do	...
28	Mudukkankulam	do	do	...
29	Musittaikurichi	do	do	...
30	Narikudi	do	do	...
31	Palavanatham	do	do	...
32	Palayampatti	S.O.	Yes	...
33	Pambatti	E.D.B.O.	No	...
34	Panaiyur	do	do	...

TABLE 50—LIST OF VILLAGES AND TOWNS WITH POST OFFICES IN THE DISTRICT—(contd.)

S. No.	Name of Village/ Town with Post Office	Category of Post Office	Telegraph connection	Remarks	S. No.	Name of Village/ Town with Post Office	Category of Post Office	Telegraph connection	Remarks
1	2	3	4	5	1	2	3	4	5
	8. ARUPPUKKOTTAI TALUK—(concld.)								
35	Panthalgudi ...	S.O.	No	...	45	Sembathi ...	E.D.B.O.	No	...
36	Paralachi ...	E.D.B.O	do	...	46	Soolakarai ...	do	Yes	...
37	Perunali ...	S.O.	Yes	...	47	Sukkilanatham ...	do	No	...
38	Peruvelangudi ...	E.D.B.O.	No	...	48	Thoppulakarai ...	do	do	...
39	Periyapuliyampatti ...	do	do	...	49	Tiruchuli ...	S.O.	do	...
40	Perinjalipudupatti ...	do	do	...	50	Vadakunatham ...	E.D.B.O.	do	...
41	Poolangal ...	do	do	...	51	Vakkanangundu ...	do	do	...
42	Puliyurani ...	do	do	...	52	Vathuvarpatti ...	do	do	...
43	Pulvaikarai ...	do	do	...	53	Vecracholan ...	S.O.	Yes	...
44	P. Thottaiyankulam	do	do	...	54	V. Nangoor ...	E.D.B.O.	No	...
	9. MUDUKULATHUR TALUK								
1	Abiramam ...	S.O.	Yes	...	26	Mangalam ...	E.D.B.O.	No	...
2	Abiramam Bazaar ...	E.D.B.O.	No	...	27	Maraikulam ...	do	do	...
3	Appanur ...	do	do	...	28	Marandai ...	do	do	...
4	Chitrankudi ...	do	do	...	29	Mariyur ...	do	do	...
5	Eruvadi ...	do	do	...	30	Melakadumalur ...	do	do	...
6	Illanjambur ...	do	do	...	31	Melakanniseri ...	do	do	...
7	Ithambadal ...	do	do	...	32	Melaperungarai ...	do	do	...
8	Kadaladi ...	S.O.	Yes	...	33	Melaseluvanur ...	do	do	...
9	Kadugusandai ...	E.D.B.O.	No	...	34	Melasirupodu ...	do	do	...
10	Kakkur ...	do	do	...	35	Misal ...	do	do	...
11	Kamudi ...	S.O.	Yes	...	36	Mudukulathur ...	S.O.	Yes	...
12	Kannirajapuram ...	E.D.B.O.	No	...	37	Mudukulathur West ...	E.D.B.O.	No	...
13	Kavadipatti ...	do	do	...	38	Mukkaiyur ...	do	do	...
14	Keeranur ...	do	do	...	39	Nallukurichi ...	do	do	...
15	Kilakindaram ...	do	do	...	40	Nalur ...	do	do	...
16	Kilamudimannar-kottai ...	do	do	...	41	Narippaiyur ...	do	do	...
17	Kilaseluvanur ...	do	do	...	42	Nattam Abiram ...	do	do	...
18	Kilathuval ...	do	do	...	43	Neeravikarisakulam	do	do	...
19	Kokkarankottai ...	do	do	...	44	Oppilam ...	do	do	...
20	Kottaimedu ...	do	do	...	45	Pammanendal ...	do	do	...
21	Kovilangulam ...	E.D.S.O.	No	...	46	Peraiyur ...	S.O.	do	...
22	Kovilangulam ...	E.D.B.O.	do	...	47	Perumalai ...	do	Yes	...
23	Kudakulam ...	do	do	...	48	Pillayarkulam ...	E.D.B.O.	No	...
24	Kumarakurichi ...	do	do	...	49	Pudukottai ...	do	do	...
25	Mandalamanickam ...	do	do	...	50	Punavasal ...	do	do	...

TABLE 49—LIST OF VILLAGES AND TOWNS WITH POST OFFICES IN THE DISTRICT—(concld.)

S. No.	Name of Village/ Town with Post Office	Category of Post Office	Telegraph connection	Remarks	S. No.	Name of Village/ Town with Post Office	Category of Post Office	Telegraph connection	Remarks
1	2	3	4	5	1	2	3	4	5
						9. MUDUKULATHUR—(concld.)			
51	Ramasamypatti ...	E.D.B.O.	No	...	61	Tiruvarangam ...	E.D.B.O.	No	...
52	Sattanur ...	do	do	...	62	Tulukkamanjur ...	do	do	...
53	Sayalgudi ...	S.O.	Yes	...	63	Uchchinatham ...	do	do	...
54	Senkottaipatti ...	E.D.B.O.	No	...	64	Vadakkur ...	do	do	...
55	Sevalpatti (Perunali) ...	do	do	...	65	Valayapikulan ...	do	do	...
56	Sikkil ...	E.D.S.O.	do	...	66	Valanadu ...	do	do	...
57	Sowriyarpatnam (Marandai) ...	E.D.B.O.	do	...	67	Valinekkam ...	do	do	...
58	S. Tharaikudi ...	do	do	...	68	Veerambal ...	do	do	...
59	Theriruveli ...	do	do	...	69	Vilangulattur ...	do	do	...
60	Tirumallukothan-kottai ...	do	do	...					

TABLE 51—RECEIPTS FROM SALES TAX

Year	RECEIPT IN RUPEES FROM Sales tax on Motor Spirit	RECEIPT IN RUPEES FROM General Sales tax	Year	RECEIPT IN RUPEES FROM Sales tax on Motor Spirit	RECEIPT IN RUPEES FROM General Sales tax
1	2	3	1	2	3
1951—52 ...	N.A.	5,307,147	1956—57	357,991	4,417,308
1952—53 ...	359,835	4,348,955	1957—58	371,443	4,804,428
1953—54 ...	358,034	3,836,158	1958—59	75,384	4,686,766
1954—55 ...	319,973	3,546,342	1959—60	29,354	4,926,002
1955—56 ...	325,019	3,689,160	1960—61	29,087	5,786,335

TABLE 52—RECEIPTS FROM STAMP DUTY AND LAND REVENUE

Year	Receipt from Stamp duty	Receipt from Land Revenue	Year	Receipt from Stamp duty	Receipt from Land Revenue
1	2	3	1	2	3
1951—52 ...	2,687·81	1,566,052	1956—57 ...	3,556·94	782,651
1952—53 ...	3,635·34	753,777	1957—58 ...	1,995·70	1,602,810
1953—54 ...	2,677·00	1,007,322	1958—59 ...	1,978·70	1,232,411
1954—55 ...	3,186·19	984,384	1959—60 ...	550·40	1,748,109
1955—56 ...	3,105·46	812,135	1960—61 ...	2,027·65	7,106,059

TABLE 53—EXCISE REVENUE RECEIPTS ON VARIOUS ITEMS DURING THE DECADE 1951—1952 TO 1959—1960

Year	Receipts on foreign Liquor	Receipts on spirituous preparations	Receipts on opium	Receipts on Ganja	Receipts on Miscellaneous items	Total Receipts	Remarks
1	2	3	4	5	6	7	8
1951—52 ...	4,550	10	3,157	35	5,691	13,443	Figures in Col. (6) include Sales Tax receipt on Foreign Liquor @ Re. 0·50 Per rupee.
1952—53 ...	89	86	2,163	340	6,344	9,025	
1953—54 ...	719	...	670	17	1,135	2,541	
1954—55 ...	63	71	690	31	889	1,744	
1955—56 ...	101	1	780	...	1,100	1,982	
1956—57 ...	7,821	1	841	7	122	8,792	
1957—58 ...	82	2	640	50	1,056	1,830	
1958—59 ...	235	112	484	558	105	1,494	
1959—60 ...	537	...	352	30	7,971	8,890	
Total ...	**14,197**	**283**	**9,780**	**1,068**	**24,413**	**49,741**	

TABLE 54—GROSS SALES OF SMALL SAVINGS SCHEME SECURITIES DURING 1955—1956 TO 1960—1961

(In Rupees)

Year	12 year National Savings Certificates	10 year National Plan Certificates	12 year National Plan Saving Certificates	Treasury Saving Deposit Certificates	Annuity Certificates	Total	
						For the District	For the State
1	2	3	4	5	6	7	8
1955—1956 ...	261,415	26,105	...	...	...	287,520	15,715,260
1956—1957 ...	275,980	38,610	...	10,000	..	324,590	17,555,180
1957—1958 ...	18,850	60,865	1,376,935	137,500	...	1,594,150	86,509,410
1958—1959 ...	...	...	1,558,948	369,100	...	1,928,048	55,555,758
1959—1960 ...	...	...	263,845	19,350	...	283,195	28,000,731
1960—1961 ...	...	...	376,960	283,250	...	660,210	34,466,128

TABLE 55—LIFE INSURANCE STATISTICS

Sl. No.	Name of the Sub/ Branch Office	Names of the Taluks covered by the Sub/ Branch Office	Year	No. of Policies	Amount assured in Rupees
1	2	3	4	5	6
1	Karaikudi ...	Mudukulathur, Paramakudi, Ramanathapuram, Sivaganga, Tiruvadanai, and Firkas of Kallal, Karaikudi, Mitravoval, Nachiarpuram, Pallathur, Sathurvedamangalam, Tirukoshtiyur and Tirupattur of Tirupattur Taluk, Sakkalai, S. Mattur	1956	572	1,967,100
			1957	4,019	11,758,850
			1958	4,689	15,128,800
			1959	3,958	16,450,800
			1960	3,227	11,705,300
2	Virudunagar (14-7-58) ...	Aruppukottai, Satttur, Srivilliputur	1956	...	...
			1957	...	...
			1958	1,525	4,101,000
			1959	2,831	8,156,800
			1960	2,589	7,781,100
	Grand Total ...			**23,360**	**77,049,750**

TABLE 56—PARTICULARS OF REGISTERED DOCUMENTS AND VALUE OF PROPERTIES TRANSFERRED DURING THE PERIOD 1951—52 TO 1960—61

Year	Number of registration offices	Number of registered Documents						Total number of registered documents
		Relating to Immovable Property			Relating to Movable Property			
		Compulsory	Optional	Total	Compulsory	Optional	Total	
1	2	3	4	5	6	7	8	9
1951—52	24	87,592	1,295	88,887	2	1,901	1,903	90,790
1952—53	24	88,342	1,358	89,700	2	1,952	1,954	91,474
1953—54	24	92,277	1,420	93,697	1	1,760	1,761	95,458
1954—55	24	72,973	1,115	74,088	3	1,690	1,693	75,781
1955—56	24	74,804	1,118	75,922	1	1,615	1,616	77,538
1956—57	24	77,355	1,404	78,759	1	1,913	1,914	80,673
1957—58	24	85,023	1,059	86,082	5	1,939	1,944	88,026
1958—59	24	91,199	1,028	92,227	2	1,940	1,942	94,169
1959—60	24	94,708	996	95,704	3	2,029	2,032	97,736
1960—61	24	101,179	1,008	102,187	2	2,306	2,309	10,496
Total ...	**24**	**865,452**	**11,801**	**877,253**	**22**	**19,045**	**19,067**	**896,320**

Year	Aggreagate value of property transferred by registered documents (in thousands of rupees)		Total value (In thousands of Rupees)	Total Receipts (In Rupees)	Refunds and Drawbacks (In Rupees)	Total Expenditure (In Rupees)
	Relating to immovable property	Relating to movable property				
1	10	11	12	13	14	15
1951—52	27,989	1,010	28,999	895,091·96	236·69	258,017·17
1952—53	27,077	514	27,591	866,661·71	330·31	262,809·60
1953—54	26,980	719	27,699	864,354·06	462·50	265,324·27
1954—55	23,519	603	24,122	809,590·28	177·56	259,721·08
1955—56	27,088	482	27,570	859,954·87	214·06	263,548·21
1956—57	31,171	1,291	32,462	888,902·75	238·19	279,039·76
1957—58	33,631	1,226	34,857	443,376·58	109·00	308,395·31
1958—59	39,580	1,054	40,634	502,632·84	203·64	318,347·23
1959—60	48,066	1,337	49,403	568,169·62	466·13	334,207·01
1960—61	48,526	1,539	50,065	604,515·52	773·49	359,300·36
Total ...	**333,627**	**9,775**	**343,402**	**4,303,249·65**	**3,211·57**	**2,908,716·00**

TABLE 57—NUMBER AND LOCATION OF BRANCH OFFICES OF SCHEDULED/NON-SCHEDULED BANKS INCORPORATED OUTSIDE MADRAS STATE (AS ON 31st DECEMBER, 1960)

S. No.	Name of the Bank	Headquarters and Date of Establishment	No. of Branch Offices: Total	No. of Branch Offices: In the State	Number and location of branch offices of banks in the District
1	2	3	4(a)	4(b)	5
SCHEDULED BANKS:					
1	Central Bank of India Ltd.	Bombay, 21—12—1911 ...	308	26 ...	1 Karaikudi 1 Rajapalayam 1 Virudunagar 3
2	State Bank of India	Calcutta, 1—7—1955 ...	901	76 ...	1 Aruppukottai 1 Karaikudi 1 Mandapam 1 Rajapalayam 1 Ramanathapuram 1 Sivaganga 1 Srivilliputtur 1 Virudunagar 8
3	United Commercial Bank Ltd.	Calcutta, 6—1—1943 ...	130	8 ...	1 Karaikudi

TABLE 58—NUMBER AND LOCATION OF BRANCH OFFICES OF BANKS INCORPORATED INSIDE THE DISTRICT

S. No.	Name of the Bank	Headqurters and Date of Establishment	No. of Branch Offices: Total	No. of Branch Offices: In the State	Number and location of Branch Offices of bank in the District	Other Districts served by the Bank and number of Branch Offices in each district
1	2	3	4(a)	4(b)	5	6
SCHEDULED BANKS:—Nil.						
NON-SCHEDULED BANKS:						
1	Bank of Karaikudi Limited	Karaikudi, 10—9—1936 ...	9	9 ...	1 Devakottai ... 1 Karaikudi ... 2	Salem (1) Trichy (3) Madras (2) Madurai (1)
2	Chettinad Mercantile Bank Limited	Karaikudi, 30—10—1933 ...	10	10 ...	1 Karaikudi ... 1 Singampunari ... 1 Sivaganga ... 1 Tirupattur ... 4	Trichy (3) Madurai (1) Tanjore (2)
3	Rajapalayam Commercial Bank Ltd.	Rajapalayam, 20—11—1936 ...	3	3 ...	1 Rajapalayam 1 Srivilliputtur ... 2	Tirunelveli (1)

TABLE 59—CERTAIN ASSETS AND LIABILITIES OF BANKS INCORPORATED INSIDE THE DISTRICT (AS ON 31st DECEMBER, 1960)

S. No.	Name of the Bank	Location of Principal Office	Total No. of Branches: Inside the State	Total No. of Branches: Outside the State	Capital and Reserves: Paid-up Capital	Capital and Reserves: Reserves	Capital and Reserves: Total	Deposits	Cash in hand, balances with Banks and money at call and short notices	Investments	Loans and Advances including Bills purchased and discounted
1	2	3	4(a)	4(b)	5(a)	5(b)	5(c)	6	7	8	9
NON-SCHEDULED BANKS:											
1	Bank of Karaikudi Limited	Karaikudi ...	9	...	5·00	1·05	6·05	64·01	10·93	15·48	44·58
2	Chettinad Mercantile Bank Limited	Karaikudi ...	10	...	2·99	1·33	4·32	37·75	3·61	12·47	26·56
3	Rajapalayam Commercial Bank Private Limited	Rajapalayam ...	3	...	2·75	1·00	3·75	19·77	3·88	4·88	13·62

TABLE 60—DETAILS OF ENTERTAINMENT HALLS, SPECTATORS AND RECEIPTS UNDER ENTERTAINMENT TAX ACT

Year	Receipts under the Madras Entertainments Tax Act, 1939 (Rs. in thousands)	Number of Tickets issued during the year	Number of Spectators: Total for the year	Number of Spectators: Monthly Average	Total number of Entertainment Halls
1	2	3	4	5	6
1957—58 ...	597	11,257,255	11,257,255	938,105	70
1958—59 ...	739	11,451,883	11,451,883	954,324	72
1959—60 ...	719	10,708,805	10,708,805	892,400	70
1960—61 ...	855	13,365,559	13,365,559	1,113,797	75

TABLE 61—NUMBER OF CINEMA THEATRES, FILMS EXHIBITED, TICKETS ISSUED, SPECTATORS, ETC., DURING THE DECADE

Year	Number of Cinema Theatres: Permanent	Number of Cinema Theatres: Temporary	Number of Cinema Theatres: Total	Number of Films exhibited during the year: Tamil	Number of Films exhibited during the year: Telugu	Number of Films exhibited during the year: Hindi	Number of Films exhibited during the year: English	Number of Films exhibited during the year: Total including other languages	Total number of tickets issued	Number of spectators: Total for the year	Number of spectators: Monthly average
1	2	3	4	5	6	7	8	9	10	11	12
1950—51	15	24	39	...	...	...	...	...	...	...	...
1951—52	16	21	37	...	...	...	...	...	...	...	...
1952—53	18	20	38	...	...	...	...	...	...	...	...
1953—54	18	16	34	...	...	...	...	...	...	...	...
1954—55	18	22	40	...	...	...	...	...	...	...	...
1955—56	18	24	42	...	...	...	...	...	...	...	...
1956—57	19	22	41	...	...	...	...	...	...	...	...
1957—58	23	47	70	2,584	2	134	220	2,940	11,257,255	11,257,255	938,105
1958—59	23	49	72	2,750	...	160	156	3,066	11,451,883	11,451,883	954,324
1959—60	23	47	70	2,876	2	166	238	3,282	10,708,805	10,708,805	892,400
1960—61	23	52	75	3,447	30	97	194	3,769	13,365,559	13,365,559	1,113,797

TABLE 62—THE NUMBER OF PRINTING PRESSES AT WORK IN THE DISTRICT DURING 1952—1960

Year	No. of Printing Presses		Year	No. of Printing Presses	
	In the District	In the State		In the District	In the State
1	2	3	1	2	3
1952 ...	31	410	1957 ...	29	415
1953 ...	28	415	1958 ...	34	424
1954 ...	33	398	1959 ...	73	631
1955 ...	30	301	1960 ...	74	635
1956 ...	30	411			

TABLE 63—DETAILS OF FOREST AREA IN THE DISTRICT

S. No.	Name of Taluk	Reserve Forest (Sq. miles)	Estate forests taken over (Sq. miles)	Estate forests not taken over (Sq. miles)	Private forests (Sq. miles)	Total forest area (Sq. miles)
1	2	3	4	5	6	7
1	Srivilliputtur ...	71·55	50·79	...	...	122·34
2	Tirupattur ...	...	72·05	...	...	72·05
	Total ...	71·55	122·84	...	...	194·39

TABLE 64—STATISTICS RELATING TO COMMUNITY DEVELOPMENT PROGRAMME

	Particulars	1954—55	1955—56	1956—57	1957—58	1958—59	1959—60	1960—61
1	2	3	4	5	6	7	8	9
1	Number of Community Development/National Extension Service Blocks ...	3	4	10	16	16	17	25
2	Distribution of seeds–Maunds ...	6,561	7,402	8,093	54,034	94,130	29,807	65,410
3	Total area in acres under Japanese method of cultivation ...	...	...	...	...	6,916	15,510	38,340
4	Total green manure seed–Maunds..	...	...	...	...	4,745	8,976	7,209
5	Distribution of insecticides etc.... and manures, organic and chemical–Maunds.	48,347	52,790	49,807	293,293	972,104	130,637	192,549
6	Total area in acres of cultivable ... waste land reclaimed for cultivation	693	663	949	...	1,375	2,285	4,223
7	Area brought under vegetables–(Acres)	160	283	...	...	...	...	...
8	Total number of fruit trees planted	...	...	15,349	..	...	...	...
9	Total number of agricultural implements supplied under various categories	84	100	380	1,641	3,767	2,908	6,478
10	Distribution of bulls of pure breed	20	21	3	22*	48	69	200
11	Total number of animals vaccinated and inoculated ...	16,709	21,034	31,677	90,534	...	...	...
12	Total number of cattle artificially... inseminated	...	...	...	...	...	...	760
13	Distribution of Poultry of pure ... breed	262	530	236	2,869	4,072	813	1,625
14	Distribution of beehives ...	...	...	...	...	479	661	407
15	Total number of irrigation wells ... sunk	...	...	...	...	1,588	...	...
16	Total number of engines and ... pumpsets sold or given on loan and subsidy	...	...	...	...	266	75	142

TABLE 64—STATISTICS RELATING TO COMMUNITY DEVELOPMENT PROGRAMME—(concld.)

	Particulars	1954—55	1955—56	1956—57	1957—58	1958—59	1959—60	1960—61
1	2	3	4	5	6	7	8	9
17	Total number of overhead tanks ... constructed	6	30	19	94	431	245	...
18	Total number of drinking water ... wells sunk	...	...	...	...	...	...	331
19	Total number of hand pumps ... fitted	...	...	...	...	19	25	16
20	Total number of wells repaired ...	16	71	90	138	515	318	301
21	Total number of miles of pucca ... road constructed	10	28	20	...	...	...	...
22	Total number of yards of lanes ... paved	...	...	1,760	102,457	67,241	14,410	7,875
23	Total number of miles of Katcha... road constructed	4	10	5	58	169	875	44
24	Total number of miles of pucca ... road repaired	...	...	4	...	...	...	...
25	Total number of miles of katcha ... road repaired	...	...	8	66	332	510	36
26	Total number of culverts constructed ...	...	...	37	74	159	74	165
27	Total number of houses constructed ...	...	9	234	...	...	...	...
28	Total number of soakpits constructed	443	454	906	2,142	4,463	1,395	2,602
29	Total yards of drains laid ...	3,863	8,047	10,046	34,707	38,790	13,847	17,187
30	Total number of rural latrines ... constructed	59	77	70	481	2,209	805	592
31	Total number of persons vaccinated ...	...	...	43,210	142,411	...	...	...
32	Total number of Maternity... Centres opened	...	...	11	...	...	...	...
33	Total number of Primary Health... Centres opened	...	...	...	...	4	1	2
34	Total number of Schools opened ...	3	12	25	...	...	...	...
35	Total number of adults made ... literate	1,102	2,107	6,050	7,238	15,638	6,083	5,990
36	Total number of Libraries/Reading Rooms opened	...	...	37	99	247	146	244
37	Total number of Youth Associations formed	...	22	54	160	212	132	130
38	Total number of Women's Welfare Societies formed	...	3	14	44	86	62	331
39	Total number of members enlisted in Women's Welfare Societies	...	...	..	1,057	1,616	1,407	1,704
40	Total number of Village Leader's Camp held	...	...	...	23	152	168	106
41	Total number of Ambar Charkas... distributed	...	...	...	...	213	585	571
42	Total number of Chekkus installed	...	...	...	...	...		1
43	Total number of Block Development meetings held	...	...	14	38	87	48	79
44	Total number of Panchayats ...	...	...	...	...	357	...	122

* Raws and bucks.

TABLE 65—PROGRESS OF CO-OPERATIVE MOVEMENT

(Amount in thousands of Rupees)

Item No.	Details	1950—51	1951—52	1952—53	1953—54	1954—55	1955—56	1956—57	1957—58	1958—59	1959—60
1	2	3	4	5	6	7	8	9	10	11	12
I	**Primary Agricultural Credit Societies—**										
	i. Number ...	540	558	718	726	731	745	601	640	670	819
	ii. Membership ...	46,135	46,924	49,332	56,228	65,261	70,510	56,781	62,639	64,297	82,391
	iii. Share Capital ...	741	764	777	692	720	788	632	1,069	1,269	1,472
	iv. Working Capital ...	4,017	4,433	4,651	3,709	3,521	4,074	4,016	5,035	7,586	9,214
	v. Loans issued ...	1,181	1,230	1,291	1,014	1,284	1,886	4,021	4,895	5,400	4,870
II	**Primary Non-Agricultural Credit Societies—**										
	i. Number ...	36	39	51	57	60	57	60	59	60	60
	ii. Membership ...	18,362	20,420	20,254	23,003	25,118	22,370	25,563	28,024	27,572	30,818
	iii. Share Capital ...	584	611	592	595	572	582	624	594	619	636
	iv. Working Capital ...	3,325	3,709	3,344	3,145	3,455	3,335	3,861	3,680	3,891	4,764
III	**Primary Non-Credit Societies—**										
	i. Number ...	109	101	107	121	213	203	185	284	293	334
	ii. Membership ...	33,870	30,029	38,908	39,135	52,768	51,612	43,952	71,054	72,738	97,892
	iii. Share Capital ...	1,224	1,283	1,313	1,313	1,717	1,554	1,987	2,373	2,557	3,615
	iv. Working Capital ...	7,899	8,007	8,043	8,162	8,014	7,540	9,231	13,077	14,173	33,749
IV	**Primary Land Mortgage Banks—**										
	i. Number ...	1	1	1	1	1	1	2	2	2	4
	ii. Membership ...	1,185	1,295	1,468	1,607	1,675	1,799	2,075	2,070	2,195	2,924
	iii. Share Capital ...	33	36	40	45	48	54	69	61	65	81
	iv. Working Capital ...	516	569	614	666	665	679	725	719	765	844
	v. Loans issued ...	87	90	82	86	35	80	232	238	110	134
V	**Central Banks—**										
	i. Number ...	1	1	1	1	1	1	1	1	1	1
	ii. Share Capital ...	860	898	931	945	940	900	956	1,216	1,316	1,441
	iii. Working Capital ...	11,193	10,239	10,098	8,134	7,209	7,966	11,283	12,783	17,396	16,515
	iv. Loans issued ...	3,019	1,693	1,789	1,782	2,676	3,807	8,875	10,520	14,567	13,848

TABLE 66—ANCIENT MONUMENTS (OTHER THAN PROTECTED), PLACES OF WORSHIP, ETC., IN THE DISTRICT

Sl. No	Name of Monument/Temple or place of worship	Importance: Historic	Importance: Religious	Distance from: Headquarters	Distance from: Railway Station	Whether connected by road
1	2	3	4	5	6	7
1. Tiruvadanai Taluk						
1	Oriyur Church ...	...	Religious	11 miles	34 miles	Yes
2	Sankarapudukottai ...	Historic (Built by Kattabomman)	...	18 miles	5 miles	Yes
3	Tiruvadanai temple ...	...	Religious	At Headquarters	23 miles	Yes
4	Upoor Vinayagar temple ...	...	do	20 miles	40 miles	Yes
2 Aruppukottai Taluk						
5	Thirumaninathasamy temple, Tirchuli ...	...	do (birth place of Ramana Maharshi)	8 miles	20 miles	Yes
3. Sivaganga Taluk						
6	Kambar Sannathi, Kannudayanayagiamman temple, Nattarasankottai ...	...	Religious	5 miles	5 miles	Yes
7	Sri Swarnakaleeswara temple, Kalayarkoil ...	Built by famous Marudu Pandian brothers	do	11 miles	11 miles	Yes
8	Sri Pushpaneswaram temple, Tirupuvanam ...	...	do	26 miles	...	Yes
9	Vettudaya Kaliamman temple, Kollangudi ...	...	do	10 miles	10 miles	Yes
4. Srivilliputtur Taluk						
10	Sri Andal temple, Srivilliputtur...	Historic	do	At Headquarters	1½ miles	Yes
11	Sri Vaidyanathasami temple, Madavar vilagam ...	...	do	At Headquarters	2 miles	Yes
12	Sri Venkatachalapathy temple, Tiruvannamalai ...	...	do	At Headquarters	4 miles	Yes
13	Sri Nachadaithavilthartulia-sami temple, Devadanam ...	...	do	17 miles	12 miles	Yes
14	Tirumalainaicken Palace, Srivilliputtur ...	Historic	do	At Headquarters	1½ miles	Yes
5. Tirupattur Taluk						
15	Ariakudi temple ...	...	Religious	15 miles	3 miles	Yes
16	Bairavanathasami temple, Tirupattur ...	...	do	At Headquarters	13 miles	Yes
17	Kannakudi (Boulder stone bed and Brahmini inscriptions on the hill and the rock cut temple with inscriptions at the foot of the hill ...	Historic	do	8 miles	8 miles	Yes
18	Peranmalai Siva temple ...	...	do	...	29 miles	Yes
19	Pillayarpatti Vinayagar temple...	...	do	4 miles	9 miles	Yes
20	Subramaniaswami temple, Kunnakudi ...	...	do	8 miles	8 miles	Yes
21	Tirukoshtiyur Soumianarayana-sami temple	...	do	5 miles	18 miles	Yes

TABLE 66—ANCIENT MONUMENTS (OTHER THAN PROTECTED) PLACES OF WORSHIP ETC., IN THE DISTRICT—(concld.)

Sl. No.	Name of Monument/Temple or place of worship	Importance		Distance from		Whether connected by road
		Historic	Religious	Headquarters	Railway Station	
1	2	3	4	5	6	7
6. Paramakudi Taluk						
22	Nainarkoil Naganathasami temple ...	...	Religious	9 miles	9 miles	Yes
23	Thayamangalam Muthemari-amman temple ...	...	do	16 miles	16 miles	No
7. Mudukulathur Taluk						
24	Kattabommankottai ...	A castle constructed by the ancient Tamil rulers is preserved as an ancient monument.	...	11 miles	19 miles	Yes
8. Sattur Taluk						
25	Gurusamykoil, Kottur ...	...	Religious	14 miles	4 miles	Yes
26	Irukkangudi Mariammankoil ...	...	do	5 miles	5 miles	Yes
27	Virudunagar Mariamman temple	...	do	18 miles	1 mile	Yes
9. Ramanathapuram Taluk						
28	Devipatnam ...	...	do	8 miles	8 miles	Yes
29	Dhanushkodi ...	...	do	35 miles	on the line	Yes
30	Ramanathasami temple, (Rameswaram) ...	...	do	30 miles	½ mile	Yes
31	Thirupullani Sri Jagannatha temple ...	...	do	6 miles	6 miles	Yes
32	Thiru Utharakosamangai ...	...	do	12 miles	8 miles	Yes

TABLE 67—PARTICULARS OF PROTECTED MONUMENTS IN THE DISTRICT

S. No.	Name of monument	In which it is situated			Nearest Railway Station	Distance from the nearest R. S. (miles)	Whether connected by road	Nature of conveyance available	Nature of accommodation available	Historical/Religious significance
		Village	Taluk	Revenue Division						
	1	2 (a)	2 (b)	3	4	5	6	7	8	9
1	Tirumalanayak Palace...	Srivilliputtur	Sivakasi	Sivakasi	Srivilliputtur	2	Road	Bus	T.B. at Srivilliputtur	This is one of the provincial Places of the Madura Ruler, Tirumalanayak (1623—1659 A.D.) and includes a fine spacious dramatic theatre hall. It is in the Indo-Saracenic style built of brick and mortar with elaborate plastering and stucco containing domes and vaulted roof carried over massive pillars.
2	The Boulder stone bed and Brahmi inscription on the hill and the rock cut temples with inscription at the foot of the hill.	Kunnakudi	Tirupattur	Devakottai	Karaikudi	6	Road	Bus	T.B. at Karaikudi	This is a natural cavern or shelter formed by large boulders containing Panchapandava beds, a rock cut wall and a Brahmi inscription. The two cave temples are located at the foot of the hill and contain inscriptions earliest of which is in Va Helu Hu (8th Century A.D.). They are Pandya temple caves of about the same period and one of them is called Machilisvaram (Masilivaram). They contain a number of bas-relief sculptures, particularly Nataraja.

PART VI

GAZETTEER OF PLACE NAMES
AND
CALENDAR OF OUTSTANDING OCCURRENCES

BRIEF GAZETTEER OF PLACE NAMES

1. ABIRAMAM: This panchayat in Mudukulathur taluk lies 27½ miles west of Ramanathapuram below a large lake named after it. It has a population of 6,733 persons, majority of whom are Muslims. It is also a commercial centre. There is a temple here dedicated to Vishnu. Popular belief is that within an area of two miles of the town the bite of snakes is harmless. There is also one high school here.

2. AMARAVATHI: Located near Devakottai railway station in Tiruppattur taluk, the village Amaravathi is a healing centre for Tuberculosis. The sanatorium here is very popular. Besides, this place is fast acquiring shape of an industrial estate. The population of the village is 1,026.

3. ARIYAKUDI: Ariyakudi is a village in Tiruppatur taluk and is famous for its small but lovely temple of Sri Sreenivasa Perumal. It is here that the famous musician, Ariyakudi Ramanuja Iyengar was born. The population of the village is 2,106.

4. ARUPPUKOTTAI: This municipal town situated about 51 miles west of Ramanathapuram is a commercial centre and there is a busy bus stand here. The town which has a population of 50,200 is a not handloom weaving centre in Ramanathapuram district. A weekly market is held here every Monday. Here is a small but very ancient Siva Temple said to have been built by Sundara Pandya. This is the headquarters of the taluk of that name. This town has four high schools and one Government hospital. A spinning mill is under construction here. In 1963 this town was linked to Virudunagar junction by a new railway line.

5. ATHANGARAI: This is a panchayat situated on the coast of the Palk strait at a distance of 10 miles to the east of Ramanathapuram. It had a population of 1,656 persons in 1961 Census. As the name implies, the village is situated at the place where the surplus waters of the Vaigai known as Vettear enters the sea. The place was formerly noted for Chank fishery and had considerable trade in tobacco. There is a large chattaram here belonging to the Estate, where travellers going to Rameswaram along the coast are fed. It is a fishing centre and there is a proposal to provide jetty here.

6. DEVIPATNAM: Devipatnam in Ramanathapuram taluk is a small village with a population of 3,581 on the coast of Palk strait and is located 10 miles north of Ramanathapuram. According to legend, it is here that Parvati, wife of Lord Siva, killed the giant Mahishasura. There is an old temple here dedicated to Devi-Mahishasuramardhani. The place is henceforth known as Devipattanam (City of Goddess). This place is also known as Navapashanam, representing Navagraham or the nine planets. Seen to-day are 9 stones in the sea which are said to have been installed and worshipped by Sri Rama himself. This is a noted pilgrim centre where devotees after a bath in the sea offer worship at the shrine. Being a coastal village, it is also a fishing centre. There is a proposal to have a jetty here. A production-cum-training centre in brush manufacturing is functioning here and a Cocoanut Nursery is to be opened shortly.

7. DEVAKOTTAI: A municipal town in Tiruvadanai taluk, Devakottai has a population of 25,524 persons. Chiefly inhabited by Nattukottai Chettiars, it is situated at a distance of 39 miles north of Ramanathapuram. It is the headquarters of the Revenue Division by the same name and also the seat of an independent Deputy Tahsildari It is also the Divi ional headquarters of the Food Production Division under the P.W.D. in Ramanathapuram district. The local Chettiars have constructed here a Siva temple. The temple is noted for its sculpture and good workmanship. In the shandy or market held here on every Wednesday and Saturday, people gather in large numbers. It is a noted place for metal work industry in Ramanathapuram district. There are three high schools and one Government Dispensary in this town. The town has a Tourist Bungalow located at Ramnagar on Devakottai—Madurai main road within the municipal limits.

8. DHANUSHKODI: It is a coastal village in Ramanathapuram taluk having a population of 3,197 persons. It is situated at a distance of 45 miles south east of Ramanathapuram. A converging point for three seas, Sethu or Dhanushkodi is a holy centre. According to Ramayana it is here that Sri Rama on his return from Ceylon with his wife Sita, bathed in the sea to free himself from the sin of having killed Ravana. Hindus go on a pilgrimage to this place and take bath in the sea here which is said to have the effect of washing off one's sins. Dhanushkodi is the terminus for Indo-Ceylon Boat Mail. Here the passengers board the steamer for Ceylon. It is a fishing centre and there are facilities for cold storage of fish.

9. ELAYATANKUDI NORTH: A small village in Tiruppattur taluk, Elayatankudi North resembles a town and it is famous on account of the temples of Sri Kailasanathaswamy and Nagarathinam

Nattukottai Chettiars celebrate festivals to these shrines in grand scale. It has a population of 2,327 persons.

10. ELAYIRAMPANNAI: A village in Sattur taluk, it contains a population of 4,095 persons. The town has a local fund dispensary. There are proposals to start a high school and a maternity centre here.

11. ILAYANGUDI: 8 miles off Paramakudi, Ilayangudi has a population of 14,433. There is a training-cum-production centre for manufacture of leather suit-cases, canvas bags and umbrellas. The industrial training centre gives short training course in the manufacture of these products. There is a high school and a local fund hospital for women and children.

12. IRUKKANKUDI: It is a panchayat in Sattur taluk situated five miles east of Sattur. It is famous on account of the Mariamman temple here. Every year during the Tamil months of Adi and Thai, festivals are held here when Hindu pilgrims from Tirunelveli, Ramanathapuram and Madurai districts gather to fulfil their vows. The population of the panchayat is 897.

13. KALLAL: Populated profusely by Chettiars, Kallal is a town in Tirupattur taluk with a railway station on the Manamadurai-Tiruchirapalli chord line. It is the headquarters of a Panchayat Union Council. It has a population of 3,783 persons. This Panchayat has one high school and a local fund dispensary.

14. KANADUKATHAN: Kanadukathan, a flourishing town in Tirupattur taluk, is situated a mile off Chettinad railway station on the Manamadurai-Tiruchirapalli chord line. This is the abode of the wealthiest of Chettiars. Apart from the glittering mansions of Nattukottai Chettiars the town has a spinning mill, a Livestock Farm, a Polytechnic, 3 hospitals and one local fund dispensary. The population in 1961 was 4,973.

15. KANNISERIPUDUR: It is a village in Sattur taluk situated two miles west of Sattur-Virudhunagar road. It is well known for the cattle fair held here during May and June every year which attracts a large gathering from Tirunelveli, Ramanathapuram and Madurai districts.

16. KARAIKUDI (N.M.): Karaikudi in Tirupattur taluk is an important educational centre in the district. A new campus Alagappapuram, named after its philanthropic founder and donor—the late Dr. Alagappa Chettiar, accommodates different colleges—Arts, Science, Engineering, Technological, Training and Research etc. The location of the Central Electro-Chemical Research Institute - one of the National Research Centres here, enhances its importance. The town has a population of 2,969 persons.

17. KARAIKUDI: It is a second grade municipal town and a big commercial centre in Tirupattur taluk. This town which is a junction for railway and bus routes attracts devotees all through the year to its Sri Koppudayanayaki temple. Here the festival of the 'Tamil New Year Day' is celebrated grandly every year. Another important festival is the 'Poochari Vizha'. An extra attraction is the Kambar festival when the town becomes privileged to see and hear Kambar's immortal works enacted and elucidated. Since August 1961, Karaikudi is the headquarters of an independent sub-taluk. The shandy here draws large crowds. Karaikudi has a population of 43,698.

18. KAMUTHY: This town which has a population of 10,017 persons lies in Mudukulathur taluk on the bank of the river Gundar, 32 miles west of Ramanathapuram. It is the seat of an independent Deputy Tahsildar. It has an old Siva temple said to have been built by Sundara Pandyan. The ruined fort here was built by one Udaya Thevar with the assistance of French Engineers and was captured by the English and dismantled after the destruction of the Panjalamkurichi Fort in Tirunelveli district. The town has one high school and a local fund dispensary. The P.W.D. is maintaining a rest shed here. An industrial training centre has been recently opened for semi educated youths.

19. KALAYARKOVIL: It is a village in Sivaganga taluk lying at a distance of 10 miles off Sivaganga. The distance from Madurai is 40 miles to the east. The temple at Kalayarkovil is an ancient one. This place is also associated with the Marudu brothers who were freedom fighters in the Marava country. It is here the Marudu brothers were hanged by the British and the samadi of Periya Marudu is just before the Kaliyeswaram temple. It has now a population of 2,678 persons. Saints Appar, Sundarar and Manickavasagar composed verses in praise of this deity. The place was then known as 'Khana Pore'.

20. KARIAPATTI: A village in Aruppukottai taluk, it contains a population of 4,252 persons. It has a high school, a Travellers' Bungalow and a Local Fund Dispensary. It is the headquarters of a Panchayat Union of same name.

21. KUNNAKUDI: Kunnakudi, a small village six miles off Tirupattur, is known for its Subramaniaswamy temple situated on a hillock. The beautiful temple of Subrahmanya draws devotees from far and near all through the year and especially during the car festival. This town is the seat of the religious Guru of Tiruvannamalai Mutt. Some Pallava caves and inscriptions found here are of archaeological importance. The village has a high school.

22 KEELAKARAI: This is a coastal town on the gulf of Mannar, situated at a distance of 10 miles to the south of Ramnad in Ramanathapuram taluk. It has a population of 16,860 persons, majority of whom are Muslims. It is a fishing centre and famous for Chunk fisheries. The town has a high school and a local fund dispensary. Manufacture of fancy articles from sea beads and sea shells is thriving here as a handicraft.

23. MALLI: A village with a population of 2,117 persons in Srivilliputtur taluk has come to prominence recently on account of the Community Development works. A basic training school is functioning here.

24. MANDAPAM: Mandapam, a coastal strip has for long been and is the wet dock for the steamships plying between India and Ceylon. Apart from servicing these vessels here, Mandapam since sometime has come to be better known for its recently instituted Central Marine Research Station run by the Government of India. A local fund dispensary is functioning here. The town has a population of 6,257 persons.

25. MANAMADURAI: Manamadurai, a railway junction, situated in Sivaganga taluk is 48 miles west of Madurai. It contains a population of 10,574 persons. A production-cum-training centre for the manufacture of cot etc. from palmyrah stem is functioning here. There are 2 high schools here, one for girls and the other for boys. A local fund dispensary caters to the needs of the sick. It is a centre for manufacture of tiles and bricks in Ramanathapuram district. Licence has been issued recently for starting a spinning mill here. There is a Travellers' Bungalow here maintained by the Highways Department.

26. MUDUKULATHUR: This is situated at a distance of about 20 miles to the west of Ramnad and contains a population of 5,634. It is the headquarters of the taluk of the same name. There is a Siva temple in the town said to have been built by Varaguna Pandya in order to be blessed with a son. The place was once famous as the seat of many poets. There is one high school and a Govern dispensary. Recently a Government hostel for jan students has been opened. The town has a vellers' bungalow maintained by the Highways D ment.

27. NAINARKOIL: This small village, 9 off Paramakudi is well-known for its big ancient temple dedicated to Ranganathar. It is said th former times a Mohamedan girl who was dumb to speak after she worshipped the God. It was then the village was called by the name of Naina Nainar being the name of God in the Mohar language.

28. NATTARASANKOTTAI: Nattarasa tai is a small village 4 miles from Sivaganga an a population of 4,511. The samadhi of Kamba great Tamil Poet is situated here. Admirers homage to the samadhi. It is also said tha Nattukottai Chettiars got their title on account fact that Nattarasankottai was their original There is a high school and a local fund disp functioning here.

29. NEMAM: A small village in Tiru taluk is famous on account of the Siva temple. shrine belongs to Chettiars. The village has a lation of 846.

30. ORIYUR: Located 9 miles away Tiruvadanai, this is a Christian centre and is known on account of the Saint Arulananthar -C It is here that Christian Missionary John De became a martyr. An annual festival connected this church attracts large gathering from many It is a place of pilgrimage to Christians.

31. PALLATHUR: Pallathur, a town pa yat in Tirupattur taluk, is another resort of pros Chettiars in Chettinad. It contains a populati 5,560. A women's college has recently been o in Pallathur and the place has assumed f importance on account of it.

32. PASIPATTINAM: Pasipattinam coastal village located 10 miles away from Tiruva There is an ancient mosque here. The annual f called 'Khandiri' attracts large crowd from di places. This festival is being celebrated on a scale by the local Muslims.

33. PARAMAKUDI: It is situated o southern bank of the Vaigai on the Madurai-R road at a distance of 23 miles to the w

Ramanathapuram. It is the headquarters of the taluk of that name. There are three high schools in this town. An industrial training centre has recently been opened here. It is a commercial centre and a weekly market is held here every Thursday. The town has a Government dispensary and a hospital run by the Local Fund Women and Children Hospital. The population of this town in 1961 was 25,368.

34. PAMBAN: This is a coastal town situated in the island of Rameswaram at a distance of 28 miles to the east of Ramanathapuram. The town derives its name from the Pamban channel. It was once a famous pearl fishing harbour and centre for sea trade. On account of the cool climate, this town was used as a summer resort by the chiefs of Ramanathapuram in those days. There is a proposal to start a coccoanut seed farm here. It has a population of 3,234.

35. PALLIMADAM: The place lies one mile north of Tiruchuly in Aruppukottai taluk. It is said that once Appar, Sundarar and Manickavasagar went to Tiruchuly and on their way took rest by the side of the river. At that time Siva appeared on a mounted bullock. The village was named Pallimadam (Palli–sleep) as God appeared to them in their rest. The temple built here is Siva Kalai Nathar.

36. PANDALGUDY: The panchayat lies 20 miles north-west of Ramanathapuram in Aruppukottai taluk and its population is 4,716. Best stone chunam is available for quarrying here. There is a Vishnu temple here dedicated to Kariamalalakar. The panchayat has a Board High School.

37. PALAVANATHAM: This panchayat lies 53 miles west by north of Ramanathapuram in Aruppukottai taluk and is having a population of 3,735. There is an old Siva temple built by Brahabala Sundara Pandyan. The Panchayat has a Board High School and a maternity centre. Limestone is quarried here also.

38. PALAYAMPATTY: This town panchayat in Aruppukottai taluk lies west by south of Ramanathapuram at a distance of 55 miles and has a population of 5,777. There is a temple here dedicated to Vishnu Venugopalaswami. There is a Travellers' Bungalow here maintained by the Highways Department.

39. PERIAPATNAM: Periapatnam a coastal village near Kilakarai in Ramanathapuram taluk, is a fishing village and noted for chunk fishery. The village has a population of 3,255. Shells are being exported to Calcutta from here.

40. PILLAYARPATTI: It is a small village in Tirupattur taluk situated 8 miles west off Karaikudi in Karaikudi-Tirupattur road. The village is famous on account of the Sri Karpagavinayakar temple carved on a hillock. It is an ancient temple of Pallava style. The local Nagarathar community celebrates the Ganesh Chathurthi festival on a grand scale. The village had a population of 519 persons in 1961.

41. PIRANMALAI: Piranmalai village is situated at the foot of the Piranmalai hills in Tirupattur taluk. The Lord Umamaheswarar enshrined in a rock-cut temple and a mosque known as Kattuva Pallivasal attract large number of Hindu and Muslim devotees to this village. Historically Piranmalai was once ruled by Pari Vallal, a kind hearted king who endowed his car to help a creeper struggling in the air for support. Piranmalai Kallars were said to be noted for their valour and ingenuity in theft in those olden days. There is a new Primary Health Centre and a high school in this village. The village population is 2,915.

42. POOLANKURICHI: During the Quit India Movement in August 1942, Poolankurichi's militant inhabitants were fired upon. But for this piece of revolutionary history, this village in Tirupattur taluk has always loved peace. In the central part of the panchayat there is a hillock on which is a temple dedicated to Lord Subrahmanya. At festival times, congregations are huge. It has two hospitals, one for men and the other for women and children and a Travellers' Bungalow. The village has a population of 2,682 persons.

43. RAJAPALAYAM: Rajapalayam means the abode of Rajas—a predominant community in this place. A municipal town with a population of 71,023 persons, it is situated in the chord line branching off towards Tenkasi from Virudunagar. It is one of the important industrial towns in Ramanathapuram district. The town has a Government General Purpose Workshop which manufactures steel almyrahs, hospital furniture, cycle parts etc., a wood screw factory and a surgical cotton mill, both under private sector. Around it is situated the black cotton country, and Rajapalayam is the centre of cotton trade There are a number of ginning factories, cotton and spinning mills. There is a proposal to start a factory for cardboard manufacture here. It is also a centre for timber trade. An independent Deputy Tahsildar's Office is located here. The town has a high school and one Government hospital.

44. RAMANATHAPURAM. Ramanathapuram was once the capital town of the zamindari of Ramnad. The town is said to have derived its name from the deity Ramanathaswamy of Rameswaram, where Sri Rama dedicated a linga which he worshipped and named Ramanathaswamy upon his victorious return from Lanka. The town formerly went by the name of Mugavai Nagaram as it was supposed to have been built on the site of the old town of that name. The legend goes that Sri Rama is said to have given orders to Guha, the king of hunters, to build a town near the mouth or entrance of the Sethu, the sea then extending close to Ramanathapuram. The town was accordingly built and it went by the name of Mugavai-nagaram or mouth or entrance town. The old palace belonging to Raja of Ramanathapuram is still there. The Great Tamil Scholar Saint Thayumanavar had his samadhi at Ramanathapuram. The town has three high schools. It is at present the headquarters of the taluk, and the Revenue Divisional Officer's office of Ramanathapuram Division is also located here. The Government Headquarters hospital is situated here. The Inspection Bungalow near the railway station is maintained by the Highways Department. The population of this town as per 1961 Census was 26,890.

45. RAMESWARAM: Rameswaram, the island of that name in Ramanathapuram taluk is situated at a distance of 36 miles east of Ramanathapuram. It is one of the most important places of pilgrimage in India. It is resorted to by Hindus from all parts of the country. The place is associated with the name of the Great Hero, Sri Rama, whose invasion of Lanka is exhaustively narrated in the great epic, Ramayana. The name Rameswaram means the place where Rama worshipped Siva (Eswara). It is connected by rail which at one stage spans a mile's width of sea employng a bridge of rare engineering skill. The temple at Rameswaram is said to have been dedicated by Sr Rama himself. Its majestic towers and skilifully carved sculptures are among the finest architecture of South India. The pillared corridors of the temple, 4,000' in length are unique in their beauty and are the longest in the world.

46. RAJASINGAMANGALAM: Situated six miles away from Tiruvadanai and 18 miles north of Ramanathapuram this was once the headquarters of the Rajasingamangalam taluk of Ramnad Zamin. This village has a huge tank which irrigates nearly 4,000 acres of land belonging to four villages. During rains when this tank is full, boats are utilised as means of transport from one village to the other. There are two temples, one dedicated to Kailasanatha swamy (Siva) built by Varaguna Pandya and the other is Vishnu, Kariamanaicka Perumal. There is an Inspection Bungalow here at the 23rd mile in the Devakottai—Devipattinam Road.

47. SAKKOTTAI: A village in Tirupattur taluk. It is the headquarters of a Panchayat Union Council. Its population is 1,015.

48. SATTUR: A major panchayat and headquarters of a taluk of the same name, Sattur town is one of the important match manufacturing centres in India. Besides this popular cottage industry, the town has many cotton ginning factories. It is the headquarters of the Panchayat Union with the same name. Here is a Travellers' Bungalow (at mile 345.6) maintained by the Highways Department.

49. SALAIGRAMAM: A village in Paramakudi taluk, it contains a population of 3,740, majority of whom are Vellalars. The Siva temple of Varaganeswarar is of great antiquarian interest.

50. SINGAMPUNARI: As headquarters of Panchayat Union, Singampunari is a meeting place for trade activities in groundnut, cocoanut, groundnut oil and coir products. There is a proposal to have a Leprosy Clinic here.

51. SIRUKADALPATTI: This village in Tirupattur taluk is renowned for its Siva temple in North Vairavanpatti and a centre of Nattukottai Chettiars. Quarrying of road metal is extensively done here.

52. SIVAGANGA: It is the headquarters of the Zamindari of Sivaganga and is situated about fifty miles south-east of Ramanathapuram. In addition to the two high schools, there is a college here. There is a proposal to start a refractory industry here. The town had a population of 15,642 persons in 1961. A Travellers' Bungalow at mile 16/2, maintained by the Highways Department, serves the tourists.

53. SIVAKASI: The Municipal town of Sivakasi in Sattur taluk is known all over the country for safety match and fire crackers. There are about 75 match factories and 50 factories manufacturing fire works giving employment to over 50,000 persons and producing goods to the value of over 5 crores of rupees per year. Also flourishing in the town are scores of litho works (printing presses) which specialise in mass calendar manufacture. Sivakasi is also the headquarters of its Revenue Division. It is also a commercial centre. An Industrial Estate is being planned here. It is fast emerging as an industrial centre.

54. SRIVILLIPUTTUR: It is situated at about 50 miles south of Madurai on Virudunagar-Tenkasi chord line. As birthplace of Sri Andal who had composed several divine poems including Tiruppavai, Srivilliputtur remains a great pilgrim centre on the Virudunagar-Tenkasi line. In the Tamil month of Adi (July-August), the local temple attracts many Hindu devotees to its annual festival. It is the taluk headquarters of the taluk with the same name. The town has four high schools and a Government hospital. It is also a centre for cotton trade. There is an Inspection Bungalow located on the Srivilliputtur-Sattur road at 20 miles and 4 furlongs. The population of this town in 1961 was 46,816.

55. SULAKARAI: An industrial suburban town near Virudunagar, Sulakarai has recently come to prominence. An industrial training centre is functioning here.

56. A. THEKKUR: On the road to Pudukottai off the Tirupattur-Dindigul Highway, this place has assumed importance since the opening here of Visalakshi Kalasalai – an educational institution.

57. THIRUPPULLANI: At a distance of 6 miles south of Ramanathapuram lies the village Tiruppullani. It is also known as Dharbasayanam. It is here that Lord Rama is alleged to have laid himself on a bed of Dharba, the sacred grass, before invading Lanka. There is a large Vishnu temple here dedicated to Adijagannatha and Rama. There is a proposal to start a cocoanut nursery here.

58. THONDI: An ancient port, it is also a leading business centre. Here is a Fish Oil Refinery Centre and Canned Milk Production Centre under private sector. A cocoanut nursery is to be opened here shortly. A Travellers' Bungalow is maintained here by the Highways Department.

59. THULUKKAPATTI: Thulakkapatti in Sattur taluk has of late assumed importance on account of the establishment of a cement factory here. A decent township is in the offing.

60. TIRUVADANAI: Tiruvadanai is the headquarters of the taluk of the same name. Tiruvadanai consists of one of the 14 famous Saivite temples which is under the patronage of Raja of Ramnad. The town has a high school and a local fund dispensary. It had a population of 2,418 persons in 1961. A Travellers' Bungalow maintained by the Highways Department serves the officials and tourists.

61. TIRUPATTUR: Tirupattur is the headquarters of the taluk Tirupattur and panchayat union of the same name. It has a population of 14,510 persons. There is also a Government dispensary. Reputed to be the place where Sage Valmiki lived, Tirupattur enjoys legend and history brought through glorious events of the past. During British rule, this town was the scene of several skirmishes and Chinna Marudhu of Kalayarkoil is a martyr, cherished evergreen by the local folk. The Swedish Mission Hospital started originally by Dr. Coohalbrug of Sweden is a full-fledged hospital and a noted ophthalmic clinic. It is an important bus junction and the annual 'Poochari Vizha' connected with Sri Poomayi Amman temple attracts large crowds. The town has a Travellers' Bungalow which is being maintained by the Highways Department.

62. TIRUCHULI: It is a town 45 miles north-west of Ramanathapuram and is situated on the southern bank of river Gundar in Aruppukottai taluk. It is the seat of an independent Deputy Tahsildar in Sivakasi Division. The Siva temple here is one of great antiquity and noted for its architectural excellence. A weekly market is held here every Wednesday. The *sthalapurana* attributes the name Tiruchuligai as follows. At the end of Dwaparayuga when the town was in imminent danger of being submerged by the floods, the King prayed to the Linga here to protect the town. The God with his *sulam* (instrument) cut the earth and caused all the water to sink and thus protected the town. Hence the town is called the Tiruchuligai in Tamil (Avarathanapuram in Sanskrit). Sri Ramana Maharshi, the famous Saint of Tiruvannamalai, was born here.

63. TIRUPALGUDI: This village is situated near the sea coast 15 miles north by east of Ramanathapuram and contains a population, the majority of whom are Mahomedans. There is an old Siva temple here dedicated to Mandarathaswamy. It is said to have been built by Sri Rama and contains very old inscriptions.

64. TIRUKOLAKUDI: A small and beautiful village in Tirupattur taluk, it has a beautiful temple on top of the local hillock. The temple is reputed to be rock-cut and to have been built in three stages. Lord Tirukolarinathar is the presiding deity.

65. TIRUGOSHTIYUR: A Vaishnavite stronghold, Tirugoshtiyur, a village 12 miles south of Tirupattur, is popularly called the Southern Tirupathi due to the local temple dedicated to Sri Sowmya Perumal. The shrine is noted for its architectural excellence.

Ashtanga Vimana of the temple is a fine example of South Indian architecture and the idol of *Narasimha Avatar* is a rare specimen. The great Vaishnavite religious teacher, Sri Ramanujachariar, had his guru here.

66. UCHIPULI: A fishing village in Ramanathapuram coast, it is known also on account f the cocoanut nursery here. Facilities for storing fish are also available here.

67. UTHIRAKOSAMANGAI: A village situated five miles east of Ramanathapuram, is noted on account of the ancient temple dedicated to Mangala Nayagar and Poonmulai Ammai. Another feature is Saint Manickavasagar, associated with this temple, has composed verses in praise of the deity. The Narayana statue here is noted for its sculptural beauty and artistic excellence.

68. VIRUDUNAGAR: Virudunagar is a municipal town and a commercial centre. It is now changing its face into an industrial centre on account of the number of new industries started recently. The steel rolling mills, the Indian Textile Paper Tube Co. Ltd. and Madras Cements are the three major industrial units located near Virudunagar. It is also a production centre and market for dhal and edible oils. The people here are known for their business acumen. It is a railway junction and the chord line towards Shencottah branches off from here. With one college for men and another for women and with a number of high schools it is fast becomnig an important educational centre in Ramanathapuram district. The town has a population of 54,827 persons as per 1961 Census. The Mariamman temple here draws large attendance of Hindus at festival time in March—April. The festival is a popular event and goes strong for 21 days. It is an important commercial centre and, of late, some new industries have been coming up here.

69. VISALAYANKOTTAI: This small village is rather obscure but remains envied for its large and extensive irrigation tank.

70. WATRAP: A panchayat in Srivilliputtur taluk, it is situated 12 miles north-west of Srivilliputtur town. It has a population of 11,383 persons. It is one of the fertile areas in Ramanathapuram district where wet paddy cultivation is widely practised. It is the headquarters of the panchayat union of that name. The town has a local fund dispensary and a high school. The famous scientist, late Dr. K. S. Krishnan, hailed from this place.

CALENDAR OF IMPORTANT EVENTS AND OUTSTANDING OCCURRENCES THAT HAVE INFLUENCED THE DISTRICT

Year of occurrence	Brief Description of Occurrence
1871	First Census
1876	Great Famine (Dhathu Karuvu)
1881	Census
1886	Taking over of Sivaganga Zamin by European lessees
1890	Murder of Pulikutti Servai in Tiruppuvanam Kanmoi in Sivaganga Taluk
1891	Census
1892	Formation of Chockanathapuram village in Sivaganga taluk
1893	Riot between Zamindars and Nadars in Palayampatty in Aruppukottai taluk
	Opening of Rajah's High School at Sivaganga
1896	Swami Vivekananda's visit to Ramanathapuram
1899	Kalayarkoil *Kumbhabishekam* in Tiruvadanai taluk
1901	Opening of Madhurai-Pamban railway line
	Census
1903	Sivakasi riots
1904	Death of Rajah Baskara Sethupathy
1906	Opening of Pamban-Rameswaram railway line
	Kumbhabishekam in Nilamalagia Mangalamkoil of Tiruvadanai taluk
1907	Kumbhabishekam of Pulvinayagi at Paganeri in Sivaganga taluk
1908	Motor bus service between Madurai and Aruppukottai inaugurated
1910	Formation of Ramanathapuram District
	Rendition of lease of Ramanathapuram Estate by Nattukottai Chettiar
	Tiruppuvanam temple car on fire in Sivaganga taluk
1911	Visit by His Highness the Maharaja of Mysore
	Ramanathapuram-Thiruppullani road opened
	Opening of a civil court at Sivaganga
1912	Riot between Nadars and Pallars in Virudunagar in Sattur taluk
	Kumbhabishekam of Sivankoil at Tiruppachetty in Sivaganga taluk
1913—1914	Fort wall of temple at Tiruvadanai built
1914	Starting of Customs check at Dhanuskodi
1915	Muslim rioting in Veerasholam in Aruppukottai taluk
	Tiruppuvanam-Tiruchuli Road formed

Year of occurrence	Brief Description of Occurrence
1916	Opening of steamer service from Dhanuskodi to Ceylon (via) Talaimannar in Ramanathapuram taluk
1917	Paganeri-Madagupatti road formed
	Assumption of Sivaganga Estate by Court of Wards
1918	Influenza epidemic
	Construction of Drowpathiammankoil and hospital at Tiruppuvanam
	Formation of Nattarasankottai Panchayat Board
	Famine in Sivaganga and Tiruvadanai taluks
	Kamuthy rioting in Mudukulathur taluk
1920	Civil disobedience movement disturbances
	Heavy floods in Vaigai in Ramanathapuram taluk
	Train collision at Tiruppuvanam in Sivaganga taluk
	Heavy floods in Tiruvadanai taluk
1921	Census
	Sivaganga Zamindari land survey started
1922	Breaches in the Ramanathapuram big tank
	Opening of 'The Nadar Press Ltd.' at Sivakasi
	Opening of Gokhale Hall and Udayar servai oorani at Sivaganga
	Great floods in Manimuthar river in Tirupattur taluk
1923	Riot between Nadars and Muslims during *Panguni Pongal* procession of Mariamman of Aruppukottai
	Match Industry started at Sivakasi
1925	Aruppukottai Sivankoil *Kumbhabishekam*
	Heavy floods in Vaigai in Sivaganga taluk and Manimuthar in Tirupattur taluk
1926	Opening of Madhagupatty-Chockanathapuram road
	Warapat system changed into Theervaipattu in Sivaganga Zamin
1927	Bridge over Vaigai at Manamadurai opened in Paramakudi taluk
1928	South Indian Railway strike
	Riot between Nadars and Devangars in *Panguni Pongal* about the procession of Mariamman in Aruppukottai taluk
	Death of Muthuramalinga Sethupathy
	Bus service started between Illayankudi and Emaneswaram in Paramakudi taluk

Year of occurrence	Brief Description of Occurrence
1930	Litho printing introduced in the district by Sri K. S. A. Arunagiri Nadar
	Keelakarai looting in Ramanathapuram taluk
	Heavy floods in Manimuthar in Sivaganga taluk
	Opening of Manamadurai-Tiruchirapalli chord line Railway
1931	Census
	Presentation of Silver car to Kanudaiyanayagi Amman temple at Nattarasankottai in Sivaganga taluk
1932	Violent tempest in the district
	Sea erosion in Dhanuskodi and Mandapam, overthrowing bridges and causing breaches in roads
	Opening of Nattarasankottai Electric Corporation
	Non Co-operative movement and related disturbances
	Bridge opened over Manimuthar at Tondi in Tiruvadanai taluk
1933	Sattur floods
	Paddy sold cheapest in Paramakudi taluk at 32 Madras measures per rupee
	Opening of Board Girls' High School at Sivaganga
	Rendition of the Sivaganga Estate to Rajah Durasingam
1934	Bridge opened over Devakottai river in Tiruvadanai taluk
	Assumption of Estate by the Court of Wards in Ramanathapuram taluk
	Rajapalayam Mills, Rajapalayam (the nucleus of Ramco industries) was started by Sri P. C. A. Ramasamy Raja
1936	Local Famine in Zamin Illayangudi
1937	Formation of Devakottai-Devipatnam road in Tiruvadanai taluk
1938	Murder of Sub-Magistrate, Mudukulathur
1940	Permanent Cinema theatre opened in Paramakudi
	Opening of a bridge over Gundar river near Mudukulathur
1941	Census
1942	Quit India Movement and disturbances in the district regions
1943	Death of Rajah Sri Duraisingam of Sivaganga in Tirupattur taluk
	An aeroplane crash near Illayangudi in Paramakudi taluk
1944	Informal rationing introduced

Year of occurrence	Brief Description of Occurrence
1946	Rendition of Sivaganga Estate to Sri D. Shanmuga Rajah
	Firka Development Scheme introduced in Ma Firka of Srivilliputtur taluk
	Anayur Hindu-Muslim disturbances in Mudukulathur taluk
	Perunali looting and Hindu-Muslim tension
1947	Rameswaram temple *Kumbhabishekam*
	Informal rationing abolished
	Rajah Duraisingam Memorial College opened in Sivaganga taluk
	Hindu-Muslim communal tension at Abiramam and Melakodumaloor in Mudukulathur tal
	Non-gazetted Government Officers' strike
1948	Introduction of Zamin Abolition Act
	Prime Minister Nehru's visit to Karaikudi
	Foundation stone laid for the Central Electr Chemical Research Institute at Karaikudi
1949	Re-introduction of rationing
	Ramanathapuram and Sivaganga Estat taken over by the Government und Zamindari Abolition Act
1951	Census
	Opening of Karaikudi-Arantangi railway line
1952	First General Elections to the Madras Assemb and Parliament after the country attain Independence
	Abolition of rationing
1953	Dr. Radhakrishnan, Vice-President of Indi declared open the Central Electro-Chemic Research Institute
	Indian Railway Centenary
	President Dr. Rajendra Prasad's visit Karaikudi
	Opening of a bridge by name "Udayap Bridge" at Paramakudi over Vaigai river the Chief Minister Sri C. Rajagopalachari
1954	Motor service between Mandapam and Ram nathapuram opened in Ramanathapura taluk.
1955	Cyclone and floods in east Ramanathapura district.
1956	Governors' visit to Mudukulathur for inspecti of Cyclone affected areas
	Block Development Office opened at Kalaya koil in Sivaganga taluk.
1957	Second General Elections since Independen
	Freedom struggle centenary celebration.

Year of occurrence	Brief Description of Occurrence
1957	Communal riot between Thevars and Harijans in Mudukulathur taluk.
	Opening of Block Development Office at Paramakudi.
	Communal disturbance at Pacheri and Tiruppachetty villages in Sivaganga taluk.
	Block Development Office opened at Manamadurai in Sivaganga Taluk.
	Introduction of Decimal Coinage system.
	Communal rioting in Arungulam village in Paramakudi taluk.
	Clash between depressed class people and Thevars. Police shooting and five persons dead in Mudukulathur taluk
1958	Madras Governor's visit to Veerambal, Mudukulathur and Ilayambur villages in Mudukulathur taluk
1959	Prime Minister Nehru's visit to Ramanathapuram district
	Police centenary celebration

Year of occurrence	Brief Description of Occurrence
1959	Opening of a bridge near Sattur over Vaipar river by the Chief Minister Sri K. Kamaraj
	Opening of Block Development Offices at Ramanathapuram and Mandapam
	Ramanathapuram Panchayat upgraded into a Municipality
	Kumbhabishekam in Somanathakaleeswarar temple at Kalayarkoil in Sivaganga taluk
	Opening of a bridge at Paramakudi over Vendhoni channel by the Governor of Madras, Sri Bishnuram Medhi
	Bye-Election to Aruppukottai Assembly Constituency
	Swedish Premier Tag Erlandar's visit to Tirupattur
1960	Opening of Block Development Office at Bogalur village in Paramakudi taluk
1961	Census
1963	Industries Seminar conducted in the district

82083