This is the second part of the District Census Handbook on Madurai containing the following statistical information—

1 Village Directory

2 Official Statistics

3 Gazetteer of Place Names

4 Calendar of Outstanding Occurrences

It also contains eight taluk maps.

I wish to acknowledge the able assistance given by the following members of my staff in the preparation and presentation of the statistics contained in this volume :

Sri D. Ranganathan, Tabulation Officer
Sri A. V. Vallinathan, Statistical Assistant
Sri C. K. Somasundaran, Upper Division Clerk
Sri C. Gangadharan, Lower Division Clerk
Sri K. Sambamoorthy, LowerDivision Clerk
Sri M. K. Balakrishnakurup, Lower Division Clerk
Sri A. Rajamani, Draughtsman
Sri N. Chandran, Upper Division Clerk
Smt. V. Prabhavathi, Lower Division Clerk

I also wish to place on record my appreciation of the good work done by the Alamu Printing Works, Madras in printing this volume in record time.

P. K. NAMBIAR
Superintendent of Census Operations

81991

R. R. NO: 320/65

CENSUS OF INDIA, 1961

VOLUME IX

MADRAS

PART X-VIII

DISTRICT CENSUS HANDBOOK

MADURAI

Vol. II

P. K. NAMBIAR
OF THE INDIAN ADMINISTRATIVE SERVICE
SUPERINTENDENT OF CENSUS OPERATIONS, MADRAS

1965

Price Rs. 12-00

CONTENTS

PART IV

PAGES

Preface ... ...

PANCHAYAT BLOCKS AND VILLAGE DIRECTORY

Introduction

Industrial Establishments—Standard Industrial Classification—Type of Soil, Terrain etc. ... ... 3— 21

Explanation for the abbreviations used in Primary Census Abstract and Notations for Basic Amenities 22

Village Directory—(Primary Census Abstract)

1 Dindigul Taluk ... ... 23— 81
2 Palni Taluk ... ... 83—123
3 Kodaikanal Taluk ... ... 125—137
4 Periakulam Taluk ... ... 139—217
5 Nilakottai Taluk ... ... 219—247
6 Melur Taluk ... ... 249—281
7 Madurai Taluk ... ... 283—401
8 Tirumangalam Taluk ... ... 403—453

Appendix (Primary Census Abstract) ... ... 455—459

PART V

OFFICIAL STATISTICS

Introduction 463

Agriculture, Animal Husbandry and Irrigation

Table 1 Temperature recorded at Madurai and Kodaikanal ... 464—467
Table 2 Rainfall statistics recorded at various stations ... 468—473
Table 3 Land utilisation or Classification of area in the district ... 474—475
Table 4 Acreage under different crops ... ... 476—480
Table 5 Area irrigated and its sources ... ... 481—482
Table 6 Area irrigated under different crops 483
Table 7 Sources of water supply 483
Table 8 Details of Irrigation Projects 484
Table 9 Sources of Irrigation and wet acreage 484
Table 10 Details of Cropped area 485
Table 11 Percentage of area under Principal Crops 485

		PAGES
Table 12	Total out-turn of Selected Crops	486
Table 13	Average yield per acre for different commodities ...	486
Table 14	Monthly average wholesale prices of staple products ...	487—489
Table 15	Average retail prices of principal foodgrains in fair-price shops ...	490—491
Table 16	Livestock Census data	492
Table 17	Utilisation of principal classes of livestock	493
Table 18	Number of Veterinary Institutions, livestock farms etc....	494
Table 19	Estimated production of milk	494
	Industry and Labour	
Table 20	Statistics relating to the Employment Exchange offices ...	494
Table 21	Growth of factories in various sectors	495
Table 22	Employment in Textile and Non-Textile Establishments	495
Table 23	Factories classified by industry with average daily number of workers ...	496—499
	Education	
Table 24	Educational institutions and pupils	500—503
Table 25	Alphabetical list of Colleges	504—505
Table 26	Institutions for Technical Education	506
Table 27	Alphabetical list of High Schools	507—511
Table 28	Details of Libraries and Reading Room facilities ...	511
	Public Health and Medical	
Table 29	Registered Births...	512
Table 30	Deaths due to specified causes	513—516
Table 31	Details of Anti-adulteration activities	517
Table 32	Maternity and Child Welfare Centres	517
Table 33	Medical facilities available in the district (Hospital, Dispensaries etc.)	518—521
Table 34	Details of Urban and Protected Water Supply Schemes ...	521
	Law and Order	
Table 35	Number of Judicial Officers in the district	522
Table 36	Number of Civil and Criminal cases tried and disposed of ...	522
Table 37	Strength of Police Force	522
Table 38	The number of Police Stations	523
Table 39	List of Police Stations and Out-Posts	523—525
Table 40	Details of Criminal Justice	526—531

		PAGES
	Communication	
Table 41	The number of Motor Vehicles taxed	530
Table 42	Mileage of different categories of roads	530
Table 43	Mileage of extra Municipal and Municipal roads maintained by public authorities ...	531
Table 44	Location of Tourist/Rest Houses run by the Municipalities ...	531
Table 45	List of Public Works Department Bungalows ...	532
Table 46	Tourist/Inspection Bungalows maintained by Highways. and Rural Works Department	533
Table 47	Railway Stations in the district and distance from State and District Headquarters ...	533—534
Table 48	Railway Stations and various amenities provided ...	535
Table 49	Number of Post and Telegraph Offices	536
Table 50	List of Villages and Towns with Post Offices ...	236—543
	Miscellaneous	
Table 51	Cost of living index numbers	544
Table 52	Excise revenue from various items	544
Table 53	Annual receipts under various Taxes	545
Table 54	Gross sale of Small Savings Scheme Securities ...	545
Table 55	Life Insurance statistics	545
Table 56	Particulars of registered documents and value of properties transferred ...	546
Table 57	The number and location of Branch Offices of Scheduled and Non-Scheduled Banks incorporated outside Madras State ...	547
Table 58	Number and location of Branch offices of Banks incorporated inside the District	548
Table 59	Certain Assets and Liabilities of Banks incorporated inside the district	549
Table 60	Details of Entertainment Halls, Spectators, receipts under entertainment Tax act ...	549
Table 61	Number of Cinema theatres, films exhibited, tickets issued etc. ...	549
Table 62	Number of Printing Presses at work ...	550
Table 63	Details of Forest area	550
Table 64	Progress of Co-operative movements	551
Table 65	Statistics relating to Community development programme ...	552—553
Table 66	Particulars of Ancient Monuments	553—554
Table 67	Particulars of Protected Monuments	555—557

PAGES

PART VI

GAZETTEER OF PLACE NAMES AND CALENDAR OF OUTSTANDING OCCURRENCES

Gazetteer of place names ... ... 561—566
Calendar of important events and outstanding occurrences ... 567—568

MAPS

Facing page

1 Map of Dindigul Taluk 24
2 „ Palni Taluk 84
3 „ Kodaikanal Taluk 126
4 „ Periakulam Taluk 140
5 „ Nilakottai Taluk 220
6 „ Melur Taluk 250
7 „ Madurai Taluk 284
8 „ Tirumangalam Taluk 404

PART IV

PANCHAYAT BLOCKS AND VILLAGE DIRECTORY

has been furnished only in respect of towns with a population of over 50,000 and for urban sectors of the taluks as a whole.

STATEMENT II

This refers to the type of soil and type of terrain whether hilly, river basin, high or low, sources of irrigation, important wet and dry crops and the value of such lands. Since it is too cumbersome to present the data for each village figures have been presented for convenient groups of villages selected for geographical and geological contiguity.

An alphabetical list of villages, and another list of Panchayat Blocks with their population are also presented separately for each taluk.

STATEMENT I

INDUSTRIAL ESTABLISHMENTS

For the convenience of the reader this statement is presented in the following manner. Initially the total number of Establishments in the District, both Rural and Urban is furnished. Then figures are separately indicated for urban areas of each Taluk. Next we have presented the figures for the urban areas, having a population of more than 50,000 in each taluk of the District. Lastly we have given the total figures for industrial establishment for rural areas in each taluk followed by the figures for every village in the taluk.

Figures in brackets indicate the total number of establishment pertaining to the type for which the industrial code number is given. Readers are invited to refer to the industrial classification given at the end of this statement which furnishes the key to this code.

MADURAI DISTRICT

TOTAL (RURAL AND URBAN)

200 (674), 201 (1), 202 (11), 205 (119), 206 (21), 207 (125), 209 (107), 213 (2), 214 (119), 215 (18), 216 (11), 217 (3), 218 (154), 220 (2), 221 (8), 222 (1), 224 (3), 225 (14), 226 (2), 230 (47), 231 (36), 232 (2), 233 (172), 234 (49), 235 (5,587), 236 (6), 237 (2), 239 (38), 244 (2), 255 (2), 262 (13), 263 (1), 264 (72), 266 (23), 270 (5), 271 (2), 272 (4), 273 (1,417), 274 (29), 277 (19), 278 (4), 279 (4), 280 (36), 281 (107), 282 (180), 283 (9), 284 (6), 287 (16), 288 (171), 289 (22), 290 (1), 291 (3), 292 (9), 300 (2), 301 (14), 302 (169), 303 (47), 310 (19), 311 (105), 312 (3), 313 (19), 314 (1), 320 (11), 323 (13), 326 (2), 330 (1), 331 (11), 332 (1), 333 (5), 334 (9), 335 (54), 336 (22), 337 (5), 339 (2), 340 (23), 341 (33), 342 (31), 343 (29), 344 (3), 350 (181), 353 (4), 360 (11), 361 (5), 363 (13), 364 (5), 365 (135), 366 (39), 367 (88), 368 (68), 369 (947), 370 (3), 372 (1), 373 (2), 374 (3), 375 (1), 377 (1), 378 (1), 379 (11), 380 (2), 381 (1), 382 (1), 383 (3), 384 (180), 385 (10), 386 (1), 388 (961), 389 (72), 391 (1), 392 (88), 393 (1,009), 394 (1), 395 (4), 396 (2), 399 (151).

Total Establishments: 14,132

Rural: 200 (212), 201 (1), 202 (10), 205 (6), 206 (17), 207 (21), 209 (5), 214 (27), 215 (2), 216 (1), 217 (3), 218 (78), 224 (1), 226 (1), 230 (9), 231 (10), 232 (1), 233 (16), 234 (6), 235 (1,311), 236 (5), 239 (2), 255 (2), 262 (1), 264 (6), 270 (1), 273 (299), 274 (5), 277 (17), 280 (3), 281 (71), 282 (116), 288 (146), 289 (2), 302 (2), 310 (14), 311 (24), 313 (2), 330 (1), 333 (1), 334 (7), 335 (3), 340 (19), 341 (2), 342 (2), 344 (1), 350 (134), 353 (3), 360 (7), 363 (9), 365 (25), 366 (8), 367 (9), 368 (4), 369 (432), 374 (1), 378 (1), 379 (1), 384 (5), 386 (1), 388 (364), 389 (29), 392 (2), 393 (271), 399 (9).

Total Establishments: 3,807

Urban: 200 (462), 202 (1), 205 (113), 206 (4), 207 (104), 209 (102), 213 (2), 214 (92), 215 (16), 216 (10), 218 (76), 220 (2), 221 (8), 222 (1), 224 (2), 225 (14), 226 (1), 230 (38), 231 (26), 232 (2), 233 (156), 234 (43), 235 (4,276), 236 (1), 237 (2), 239 (36), 244 (2), 262 (12), 263 (1), 264 (66), 266 (23), 270 (4), 271 (2), 272 (4), 273 (1,118), 274 (24), 277 (2), 278 (4), 279 (4), 280 (33), 281 (36), 282 (64), 283 (9), 284 (6), 287 (16), 288 (25), 289 (20), 290 (1), 291 (3), 292 (9), 300 (2), 301 (14), 302 (167), 303 (47), 310 (5), 311 (81), 312 (3), 313 (17), 314 (1), 320 (11), 323 (13), 326 (2), 331 (11), 332 (1), 333 (4), 334 (2), 335 (51), 336 (22), 337 (5), 339 (2), 340 (4), 341 (31), 342 (29), 343 (29), 344 (2), 350 (47), 353 (1), 360 (4), 361 (5), 363 (4), 364 (5), 365 (110), 366 (31), 367 (79), 368 (64), 369 (515), 370 (3), 372 (1), 373 (2), 374 (2), 375 (1), 377 (1), 379 (10), 380 (2), 381 (1), 382 (1), 383 (3), 384 (175), 385 (10), 388 (597), 389 (43), 391 (1), 392 (86), 393 (738), 394 (1), 395 (4), 396 (2), 399 (142).

Total Establishments: 10,325

1. DINDIGUL TALUK (URBAN)

200 (72), 205 (17), 207 (42), 209 (25), 214 (10), 215 (2), 216 (2), 218 (5), 221 (4), 222 (1), 224 (2), 225 (14), 230 (1), 231 (9), 233 (18), 234 (1), 235 (179), 239 (1), 273 (131), 280 (14), 281 (4), 282 (7), 283 (6), 287 (2), 288 (1), 289 (7), 292 (2), 301 (2), 302 (18), 303 (5), 310 (3), 311 (44), 312 (3), 313 (12), 320 (1), 323 (2), 326 (1), 331 (2), 334 (1), 335 (3), 336 (2), 339 (1), 341 (4), 342 (1), 343 (13), 344 (1), 350 (7), 361 (4), 364 (1), 365 (9), 366 (2), 367 (20), 368 (11), 369 (121) 370 (2), 383 (1), 384 (27), 385 (1), 388 (107), 389 (6), 392 (17), 373 (98), 399 (15).

Total Establishments: 1,147

2. PALANI TALUK (URBAN)

200 (31), 205 (6), 209 (5), 214 (9), 218 (4), 233 (2), 235 (62), 236 (1), 270 (2), 273 (77), 277 (2),

VILLAGE DIRECTORY

INTRODUCTION

This is an abstract giving a complete list of all villages and towns in each taluk in the district along with the distribution of population by sex and various categories of workers. Village-wise statistics embodying the results of Census were first compiled and published in 1872 and this has been the regular feature of every Census except in 1941 when owing to war conditions no village-wise data was tabulated. The particulars however were restricted to total population by sex and religion. A radical change was introduced in 1951 when population was classified into various livelihood classes in each village. In the case of Urban areas, data was presented in respect of each ward, locality or division. (But in 1961 Census, information has been compiled for each enumerator's block in the case of Urban areas) Consequent on the shift in emphasis from income or economic independence, in earlier Censuses, especially in 1951, to actual work irrespective of remuneration, the livelihood classes shown in the rural statistics of 1951 have undergone a complete change, giving place to ten important categories as indicated below :—

I. Working as Cultivator

II. Working as Agricultural labourer

III. Working in Mining, Quarrying, Livestock, Forestry, Fishing, Hunting and Plantations, Orchards and allied activities

IV. Working at Household Industry

V. Working in Manufacturing other than Household Industry

VI. Working in Construction

VII. Working in Trade and Commerce

VIII. Working in Transport, Storage and Communications

IX. Working in Other Services

X. Non-workers

Apart from the above major difference between e 1951 village-wise particulars and the present heme, the other minor deviation is the omission of rticulars "Institutional and Houseless Population" from the list though taluk-wise information has been tabulated and shown elsewhere. The proportion of such houseless and institutional population to total population is infinitesimal in the case of all towns having a population of less than 2—3 lakhs, that omission of this data does not in any way minimise the value of this publication.

Apart from these particulars certain additional and special particulars have been incorporated. In order to assess the extent to which the basic amenities are available in every village which go to make it self-contained and self sufficient, village-wise particulars regarding the availability of educational, medical, irrigational and other facilities, were called for from the Tahsildars and Block Development Officers and incorporated in the table. The development activities in rural areas are reflected in the existence of Primary Schools, Middle Schools, High Schools, Higher Institutions including Colleges, Dispensaries, Rural Health centres and Hospitals, Maternity and Child Welfare centres, Post Offices etc. These data have been shown immediately next to the names of villages in suitable notations, the explanations for which are given at the end.

Apart from this information, a few statements have been prepared based on authentic sources as indicated below :—

STATEMENT I

Prior to enumeration in March 1961, a detailed listing of all houses was conducted in October 1960 when essential data relating to industrial establishments were collected, the complete details of which have been presented in a separate volume entitled Housing Report and Tables. But the Volume is restricted to district-wise particulars relating to industries classified by number of persons working, kind of fuel used etc. But it was felt that the types of industries existing in each village would provide valuable information and therefore village-wise lists of industries classified according to Indian Standard Industrial Classification is presented in this statement. Only the total number of units in each of the different types of industry is furnished for each village. But in the case of urban areas similar information

280 (1), 281 (4), 287 (1), 288 (6), 289 (2), 302 (5), 303 (1), 311 (7), 334 (1), 335 (21), 337 (1), 341 (1), 343 (4), 350 (1), 365 (2), 367 (9), 368 (4), 369 (22), 384 (6), 388 (37), 389 (1), 392 (6), 393 (29), 394 (1), 399 (4).

Total Establishments : 378

3. KODAIKANAL TALUK (URBAN)

200 (1), 205 (3), 214 (1), 216 (1), 218 (2), 273 (20), 280 (1), 282 (2), 311 (5), 333 (1), 369 (1), 384 (3), 388 (1), 392 (2), 393 (5), 399 (1).

Total Establishments : 50

4. PERIYAKULAM TALUK (URBAN)

200 (89), 205 (17), 206 (4), 207 (11), 209 (22), 214 (19), 215 (2), 218 (18), 230 (15), 231 (2), 233 (10), 235 (51), 273 (162), 280 (3), 282 (15), 288 (2), 302 (18), 303 (5), 310 (1), 311 (11), 341 (4), 350 (31), 365 (16), 366 (1), 368 (13), 369 (76), 384 (26), 388 (59), 389 (3), 392 (5), 393 (132), 399 (19).

Total Establishments : 862

5. NILAKOTTAI TALUK (URBAN)

200 (23), 235 (2), 207 (3), 209 (2), 214 (3), 216 (2), 218 (3), 235 (2), 273 (56), 280 (1), 282 (4), 301 (3), 361 (1), 365 (28), 369 (20), 379 (1), 384 (1), 388 (25), 392 (1), 393 (39), 399 (3).

Total Establishments : 223

6. MELUR TALUK (URBAN)

200 (16), 205 (2), 207 (3), 214 (1), 215 (1), 218 (3), 273 (41), 280 (2), 281 (7), 282 (1), 301 (2), 311 (2), 333 (1), 336 (1), 341 (1), 342 (6), 350 (3), 365 (1), 369 (23), 375 (1), 379 (1), 388 (32), 389 (7), 392 (1), 393 (19).

Total Establishments : 178

7. MADURAI TALUK (URBAN)

200 (199), 202 (1), 205 (58), 207 (40), 209 (38), 213 (2), 214 (35), 215 (9), 216 (4), 218 (36), 220 (2), 221 (3), 226 (1), 230 (17), 231 (15), 232 (2), 233 (126), 234 (42), 235 (3,914), 237 (2), 239 (35), 244 (2), 262 (12), 263 (1), 264 (66), 266 (23), 270 (2), 271 (2), 272 (4), 273 (542), 274 (24), 278 (4), 279 (4), 280 (11), 281 (21), 282 (30), 283 (3), 284 (6), 287 (13), 288 (16), 289 (11), 290 (1), 291 (3), 292 (7), 300 (2), 301 (2), 302 (126), 303 (35), 310 (1), 311 (12), 313 (5), 314 (1), 320 (9) 323 (11), 331 (6), 333 (2), 335 (25), 336 (19), 337 (4), 339 (1), 340 (3), 341 (21), 342 (22), 343 (12), 344 (1), 350 (4), 353 (1), 360 (4), 363 (4), 364 (4), 365 (52), 366 (27), 367 (50), 368 (36), 369 (240), 370 (1), 372 (1), 373 (2), 374 (2), 377 (1), 379 (8), 380 (2), 381 (1), 382 (1), 383 (2), 384 (111), 385 (9), 388 (321), 389 (26), 391 (1), 392 (53), 393 (352), 395 (4), 396 (2), 399 (100).

Total Establishments : 7,131

8. TIRUMANGALAM TALUK (URBAN)

200 (31), 205 (8), 207 (5), 209 (10), 214 (14), 215 (2), 216 (1), 218 (5), 221 (1), 230 (5), 235 (68), 273 (89), 282 (5), 301 (5), 303 (1), 320 (1), 326 (1), 331 (3), 332 (1), 335 (2), 340 (1), 350 (1), 365 (2), 366 (1), 369 (12), 384 (1), 388 (15), 392 (1), 393 (64).

Total Establishments : 356

DINDIGUL MUNICIPALITY

200 (66), 205 (16), 207 (40), 209 (24), 214 (10), 215 (2), 216 (2), 218 (4), 221 (4), 222 (1), 224 (2), 225 (14), 230 (1), 233 (2), 235 (106), 239 (1), 273 (115), 280 (13), 281 (4), 282 (7), 283 (6), 287 (2), 288 (1), 289 (7), 292 (2), 301 (2), 302 (17), 303 (5), 310 (3), 311 (44), 312 (3), 313 (12), 320 (1), 323 (2), 326 (1), 331 (2), 334 (1), 335 (3), 336 (2), 339 (1), 341 (4), 342 (1), 343 (13), 344 (1), 350 (7), 361 (4), 364 (1), 365 (9), 366 (2), 367 (20), 368 (11), 369 (118), 370 (2), 383 (1), 384 (27), 385 (1), 388 (103), 389 (6), 392 (16), 393 (94), 399 (15).

Total Establishments : 1,007

MADURAI CITY

200 (185), 202 (1), 205 (53), 207 (39), 209 (37), 213 (2), 214 (25), 215 (8), 216 (4), 218 (35), 220 (2), 221 (2), 226 (1), 230 (15), 231 (15), 232 (2), 233 (125), 234 (41), 235 (3,720), 237 (2), 239 (35), 244 (2), 262 (12), 263 (1), 264 (66), 266 (23), 270 (2), 271 (1), 272 (4), 273 (521), 274 (25), 278 (4), 279 (4), 280 (11), 281 (21), 282 (26), 283 (3), 284 (4), 287 (13), 288 (16), 289 (11), 290 (2), 291 (3), 292 (7), 300 (2), 301 (2), 302 (125), 303 (35), 310 (1), 311 (11), 313 (5), 314 (1), 320 (7), 323 (9), 331 (6), 333 (2), 335 (24), 336 (17), 337 (3), 339 (1), 340 (3), 341 (16), 342 (3), 343 (10), 344 (1), 350 (2), 353 (1), 360 (4), 363 (3), 364 (4), 365 (52), 366 (25), 367 (43), 368 (35), 369 (221), 370 (1), 372 (1), 373 (2), 374 (2), 377 (1), 379 (8), 380 (1), 381 (1), 382 (1), 383 (2), 384 (107), 385 (8), 388 (302), 389 (25), 391 (1), 392 (52), 393 (348), 395 (3), 396 (2), 399 (98).

Total Establishments : 6,771

1. DINDIGUL TALUK (RURAL)

200 (20), 202 (1), 205 (2), 207 (8), 209 (2), 214 (6), 215 (1), 218 (52), 226 (1), 230 (1), 231 (7), 233 (7), 234 (1), 235 (138), 236 (1), 239 (2), 262 (1), 270 (1), 273 (68), 280 (1), 282 (15), 288 (85).

310 (10), 311 (2), 333 (1), 334 (2), 335 (3), 350 (30), 365 (1), 367 (1), 369 (107), 374 (1), 384 (1), 388 (121), 389 (5), 393 (70), 399 (1).

Total Establishments : 777

Adianuthu 310 (2), 334 (1), 369 (6), Agaram 310 (1), Akkaraipatty 388 (1), Alamarathupatty 234 (1), 239 (2), 282 (2), 369 (1), 388 (1), Alambadi 350 (4), 369 (5), 393 (1), Ambathurai 369 (3), 388 (1), Anjukulipatty 388 (2), 393 (1), Authoor 200 (2), 273 (5), 288 (1), 388 (3), 399 (1), Avilipatti 273 (1), 350 (1), Ayyalur 200 (1), 209 (1), 270 (1), 273 (1), 335 (2), 369 (1), 388 (4), 393 (6), Ayyampalayam 200 (1), 273 (5), 367 (1), 369 (1), 393 (5), Ayyampalayam (N.P.) 273 (1), 335 (1), 393 (1), Balakrishnapuram 369 (1), 388 (3), Chinniluppai 369 (2) Dharamathupatty 200 (1), 273 (1), 282 (1), 350 (6), 393 (2) Eriode 200 (1), 273 (1), 282 (1), 288 (1), 369 (3), 388 (5) Gudalur 388 (1), Gudalvayi 200 (1), 235 (1), 273 (2), 282 (1), 369 (2), 388 (2), 393 (1) Kaithiyankottai 202 (1), 369 (2), Kalikkampatty 350 (1), Kalvarpatty 207 (1), 288 (21), 388 (1), 393 (6), Kamakshipuram 235 (1), Kambiliampatty 388 (2), 393 (1), Kanapadi 388 (2) Kanavoypatty 388 (1), Karikali 235 (1), 393 (1) Karungal 226 (1), 273 (1), 369 (1), Koovakapatty 388 (2), Koovanathu 388 (1), 393 (1), Kottanatham 200 (1), V.S. Kottai 388 (1), 393 (1), Koviloor 235 (1), 388 (4), Kovilur 334 (1), Kudampam 393 (1), Kumboor 388 (1), Kuttathupatty 273 (1), 365 (1), 388 (1), Landakottai 235 (1), 388 (1), Madur 282 (1), 369 (1), 388 (1), Mallapuram 388 (2), Manalur 218 (20), Marambadi 393 (1), Mulachatram 214 (1), 273 (1), Mullipadi 369 (2), Munnilakottai 273 (1), 369 (2), Nallamanarkottai 388 (4), 393 (1) Neelamalaikottai 235 (8), 273 (1), 374 (1), 388 (2), Padiyur 369 (3) Palapatty 230 (1), 231 (1), 350 (2), 388 (1), Palayam 288 (1), 350 (1), 369 (1), 388 (1), Palayamkottai 393 (2), Pandrimalai 218 (9), Panjampatty 273 (1), 388 (1), Panniapatty 273 (1), 388 (2), Parapatty 273 (1), 388 (1), Periakottai 369 (4), 388 (1), Pilathur 273 (1), Pillayarnatham 369 (8), 393 (2), Ponnimandurai 310 (2), Pudukkottai 369 (2), 388 (1), Pudukkottai (K) 282 (2), 369 (1), 388 (1), 393 (1), Pudukkottai (V) 350 (1), Puthur 393 (1), Rajakkapatty 200 (1), 388 (4), Sanarpatty 200 (1), 207 (3), 388 (1), Seelapadi 282 (1), 310 (4), Senguricl 282 (2), 388 (1), Settiapatti 235 (2), 273 (1), 288 (388 (1), Silvarpatty 388 (1), Silvathur 388 (4 Singarakottai 388 (1), Sirangadu 200 (2), 214 (2 235 (2), 273 (3), 388 (3), 393 (1), Sirumalai 218 (23 Sitherevu 273 (2), 282 (2), 350 (1), 369 (14), 388 (2 Sithuvarpatty 388 (1), 393 (1), Sitayakottai 200 (1 207 (2), 214 (2), 215 (1), 231 (6), 233 (7), 235 (121 262 (1), 273 (9), 369 (1), 388 (6), 393 (4), Srirama puram 273 (1), 280 (1), 369 (4), 388 (1), 389 (2) Sullerumbu 388 (1), 393 (11), Thadicombu 200 (1) 369 (1), 388 (1), Thamaraipadi 273 (1), 369 (2) 384 (1), 388 (1), Thavasimadai 388 (1), Thennam patty 207 (1), 288 (1), 369 (1), 388 (1), 389 (1) 393 (1), Thirukoornam 388 (1), Ullikottai 288 (36) 369 (15), 393 (1), Vadamadurai 200 (2), 236 (1) 273 (4), 282 (2), 369 (3), 388 (3), 393 (1), Vakkam patty 388 (1), Vanikarai 207 (1), 388 (1), Vathala thoppampatty 200 (1), 388 (1), 393 (1), Vedasandu 200 (1), 205 (2), 209 (1), 273 (15), 311 (2), 388 (19) 389 (2), 393 (4), Vedasandur 288 (23), 333 (1) Veerakal 200 (1), Vellampatty 369 (3), R. Velludu 350 (1), 369 (1), 388 (1), A. Vellodu 310 (1), 350 (12) 369 (10), 388 (3), 393 (8), Vembarpatty 200 (1) 214 (1), 273 (6), 388 (1), 393 (1), Yamakkalapuram 388 (1),

1. PALANI TALUK (RURAL)

200 (7), 202 (9), 206 (16), 207 (2), 209 (1), 214 (6), 218 (2), 230 (5), 233 (4), 234 (1), 235 (363), 273 (34), 274 (5), 282 (35), 288 (6), 302 (1), 310 (2), 311 (6), 313 (2), 341 (1), 344 (1), 350 (8), 367 (1), 369 (112), 388 (56), 389 (10), 393 (37).

Total Establishments : 733

Akkaraipatty 235 (5), 369 (5), Amarapoondi 273 (1), 282 (1), Ambilikai 235 (12), 389 (3), 393 (1), Andipatty 235 (4), 273 (1), 282 (1), 369 (1), 393 (1), Appanuthur 369 (1), Appayampatty 369 (2), 388 (1), 389 (2), 393 (1), Athikombai 369 (2), Ayyampalayam 235 (55), 282 (1), 369 (1), Balasamudram 200 (1), 273 (4), 369 (5), 393 (3), Chatrapatty 207 (1), 214 (2), 235 (2), 273 (3), 369 (9), 388 (4), 393 (1), Chinnakalayamputhur 273 (1), 282 (1), Dadanaickenpatty 235 (1), Devathur 235 (1), 369 (1), 388 (1), 393 (2), Gollapatty 369 (1), Idayakottai 311 (1), 388 (2), 393 (1), Javadupatty 282 (3), 369 (1), 393 (4), Kalayamputhur 282 (2), Kallimandayam 206 (1), 233 (1), 311 (3), 369 (8), 388 (2), 389 (2), Kanakkampatty 388 (3), Kapiliapatty 207 (1), 369 (4), Kariyampatty 388 (2), Kavalapatty 200 (1), 235 (1), 273 (1), 282 (2), 350 (2), 369 (2), Kedayurumbu 266 (1), 388 (1), Kodamangalam 288 (5), 369 (3), 388 (1), Kondaringikeeranur 206 (2), 235 (15), 273 (1), 369 (1), 388 (3),

273 (1), 282 (2), 365 (1), 369 (2), 393 (1), Thiruvadur 200 (2), 273 (2), 369 (3), 389 (1), 393 (1), Thonthilingapuram 388 (2), Thumbalpatti 200 (1), 388 (2), Urangampatti 200 (1), 273 (5), 388 (1), 389 (1), Vallalapatti 200 (2), 273 (6), 388 (5), Vanjinagaram 273 (1), 369 (2), Vellalore 200 (1), 273 (5), 282 (1), 369 (1), 388 (1), Veppadappu 200 (1), 393 (1),

7. MADURAI TALUK (RURAL)

200 (41), 205 (1), 207 (1), 214 (2), 218 (3), 232 (1), 234 (3), 235 (71), 236 (2), 264 (6), 273 (22), 281 (20), 288 (27), 302 (1), 311 (1), 330 (1), 334 (3), 340 (17), 342 (1), 350 (19), 360 (2), 363 (2), 365 (2), 366 (8), 367 (2), 369 (29), 379 (1), 384 (2), 386 (1), 388 (32), 389 (1), 393 (12), 399 (1),

Total Establishments : 338

Achampatti 200 (1), Alathur 369 (2), Anaiyur 388 (1), Arunbanoor 369 (1), Ayalangudi 369 (2), 393 (1), Ayravathanalloor 200 (1), 235 (4), 281 (1), 365 (1), 369 (1), Chettikulam 200 (1), 388 (2), Chinnaanuppanadi 235 (10), 264 (6), 366 (7), Chinthamani 200 (1), 235 (8), 236 (2), Erikudi 235 (1), Idayapatti 369 (2), 393 (1), Kadakam 281 (1), Kalikapan 200 (1), 281 (1), 369 (1), 393 (1), Kalimangalam 273 (1), Kallandri 388 (2), Kanakendal 366 (1), Kavanur 273 (2), 281 (2), Keelamathur 388 (1), Kochadai 200 (3), 205 (1), 207 (1), 214 (1), 273 (2), 302 (1), 342 (1), 360 (1) 384 (1), Kodikulam 369 (2), Kodimangalam 393 (1), Kouvanur 369 (1), 388 (1), Mangulam 281 (1), Melamadai 334 (2), 388 (2), Nagamalaipudukkottai 200 (1), 273 (1), 369 (2), 388 (1), 393 (3), Nallur 281 (1), Narasingam 200 (1), 235 (1), 369 (2), Nilaiyur (First bit) 200 (1), Otakadai (Second bit) 200 (3), 214 (1), 273 (4), 311 (1), 367 (2), 379 (1), 386 (1), 388 (3), 389 (1), Panaikulam 388 (1), Pannapatti 200 (1), 388 (2), Paraipatti 369 (1), Paravai 200 (3), 234 (1), 273 (1), 363 (2), 388 (2), 399 (1), Perialangulam 281 (1), Podumbu 200 (1), 369 (1), Pudukulam (Second bit) 234 (1), 330 (1), 384 (1), Pulampatti 369 (1), Rajakoor 281 (3), 388 (2), Sakkimangalam 200 (1), Sakkudi 200 (1), 281 (1), 393 (1), Samanatham 200 (1), Samayanallur 200 (5) 218 (2), 273 (2), 365 (1), 388 (1), 393 (1), Silaiman 200 (1), 369 (1), 388 (3), Tamaraipatti 200 (1), Tenur 200 (1), 234 (1), 273 (2), 388 (2), 393 (1), Thanakkankulam 200 (2), Tirumugar 200 (2), 369 (1), Thuvariman 200 (1), 273 (1), 281 (3), 340 (2), 369 (2), 388 (1), Tirunagar 218 (1), 273 (2), Tiruppalai 369 (1), Utangudi 235 (15), 350 (2), 369 (1), 393 (2), Valaiyappatti 281 (1), 288 (26), 350 (4), Valayankulam 273 (1), 281 (3), 288 (1), 334 (1), 350 (13), 369 (2), 388 (1), Vandiyoor 235 (32), 273 (1), 360 (1), 369 (1), Varichyoor 200 (1), 388 (1), Vayaloor 369 (1), Velliakundram 273 (1), 388 (2), Vilacheri 200 (1), Vilangudi 200 (1), 232 (1), 273 (1), 281 (1), 388 (1), Viradanoor 200 (1), Viradanur 200 (2), 340 (15).

8. TIRUMANGALAM TALUK (RURAL)

200 (17), 207 (4), 214 (2), 218 (2), 230 (2), 231 (3), 233 (3), 235 (198), 236 (1), 273 (18), 281 (34), 288 (17), 311 (12), 350 (47), 360 (1), 363 (7), 365 (10), 368 (1), 369 (40), 388 (13), 389 (1), 393 (33), 399 (1).

Total Establishments : 467

Alappalacheri 273 (1), 350 (1), 368 (1), 369 (2), 393 (1), Ammapatti (A) 273 (1), 369 (1), Athipatti 200 (1), 350 (1), 388 (1), 393 (8), Doddappanaickenur 281 (4), 350 (6), 369 (1), Iyyenarkulam 393 (1), Kallanai 393 (1), Kalligudi 273 (3), Kallupatti 200 (2), 218 (1), 235 (1), 281 (2), 311 (2), 388 (2), Karaikeni 231 (1), Karumathur 273 (1), Keelapatti (S) 369 (1), Keeripatti 231 (1,) 369 (2), Kokkulam (A) 207 (1), 214 (1), 273 (1), 388 (4), 393 (1), Kongarpuliyankulam 369 (2), Koodakoil 369 (1), Kottaipatti 235 (22), 281 (1), 350 (20), 393 (2), Kovilankulam 281 (1), 393 (1), Kudipatti 393 (3), Kudiseri 388 (1), Kunnathur 200 (2), 231 (2), 233 (2), 235 (60), 273 (1), 388 (1), Lakshmipuram (K) 369 (4), Maikudi 281 (3), 288 (17), 350 (2), Mallapuram 369 (5), 393 (2), Maravapatti 281 (1), Mathakarai 233 (1), Mattapatti 273 (2), Melathirumanickam 369 (1), Muthulingapuram 281 (5), Muthunagayapuram 369 (1), 393 (1), Nadukkottai 200 (1), 235 (31), Nakkalapatti 369 (2), 388 (2), Odaipatti 369 (1), Pappinaickenpatti 363 (1), Perayampatti 235 (16), Puduppatti (T) 200 (2), Puliamkulam 273 (1), Pulkattai 235 (26), 281 (2), 369 (1), Rayapalayam 393 (1), Sandayur 399 (1), Saptur 210 (1), 273 (4), 369 (1), Sattangudi 235 (3), Semanuthu 350 (1), Seluppapillaiarnatham 350 (1), Sembarani 393 (1). Sengapadai 230 (2), 235 (4), 273 (1), Sengulam 369 (1), Sennampatti 235 (2), Silamalaipatti 350 (14), 365 (10), 393 (2), Sinnakattalai 281 (2), 369 (2), Sondarpatti 281 (4), 363 (1), 369 (2), 393 (1), Suppalapuram 235 (7), 281 (1), 363 (1), 393 (2), Thangalacheri 393 (1), Thirali 393 (1), Thirumanaickam 235 (27), 369 (3), Thummakundu 200 (1), 214 (1), Urappanur 363 (1), Uthappanaickanur 281 (3), 311 (10), 360 (1), 363 (2), Vagoorany 369 (2), Vairaviyammapatti 281 (1), Valandur 200 (1), Velambur 369 (1), 393 (1), Vellakulam 200 (2), 207 (3), 218 (1), 273 (1), 281 (3), 350 (1), 388 (2), 389 (1), 393 (1), Veppanuthu 363 (1), 369 (2), Vikramangalam 200 (2), Villur 200 (2), 273 (1), 369 (1), 393 (1).

STANDARD INDUSTRIAL CLASSIFICATION

Major Group (Code)	Description	Minor Group (Code)
20	**Foodstuffs—**	
	Production of rice, atta, flour, etc. by milling, dehusking and processing of crops and foodgrains	200
	Production of sugar and syrup from sugarcane in mills	201
	Production of indigenous sugar, gur from sugarcane or palm juice and production of candy	202
	Production of fruit products such as jam, jelly, sauce, and canning and preservation of fruits	203
	Slaughtering, preservation of meat and fish and canning of fish	204
	Production of bread, biscuits, cake and other bakery products	205
	Production of butter, ghee, cheese and other dairy products	206
	Production of edible fats and oils (other than hydrogenated oil)	207
	Production of hydrogenated oils (Vanaspati)	208
	Production of other food products such as sweetmeat and condiments, muri, murki, chira, khoi, cocoa, chocolate, toffee, lozenge	209
21	**Beverages—**	
	Production of distilled spirits, wines, liquor from alcoholic malt, fruits and malts in distillery and brewery	210
	Production of country liquor	211
	Production of indigenous liquor such as toddy, liquor from mahua, palm juice	212
	Production of other liquors not covered above	213
	Production of aerated and mineral water	214
	Production of ice	215
	Production of ice cream	216
	Processing of tea in factories	217
	Processing of coffee in curing works	218
	Production of other beverages	219
22	**Tobacco Products—**	
	Manufacture of bidi	220
	Manufacture of cigars and cheroots	221
	Manufacture of cigarette and cigarette tobacco	222
	Manufacture of hookah tobacco	223
	Manufacture of snuff	224
	Manufacture of jerda and other chewing tobacco	225
	Manufacture of other tobacco products	226
23	**Textile—Cotton—**	
	Cotton ginning, cleaning, pressing and baling	230
	Cotton spinning (other than in mills)	231
	Cotton spinning and weaving in mills	232
	Cotton dyeing, bleaching	233
	Cotton weaving in powerlooms	234
	Cotton weaving in handlooms	235
	Manufacturing of Khadi textile in handlooms	236
	Printing of cotton textile	237
	Manufacturing of cotton nets	238
	Manufacturing of cotton cordage, rope and twin	239
24	**Textile—Jute—**	
	Jute pressing and baling	240
	Jute spinning and weaving	241

393 (1), Koothappondi 235 (3), 388 (2), Korikadavu 202 (3), 273 (1), Kothayam 282 (1), 393 (1), Kottathurai 202 (4), 274 (4), 282 (1), 369 (1), 393 (1), Kuthiluppai 233 (1), Manjanaickenpatty 214 (1), 230 (2), 273 (1), 282 (3), 288 (1), 369 (1), 388 (1), 393 (1), Manur 273 (3), 369 (3) 388 (2), 393 (1), Marichilambu 235 (20), Markkampatty 273 (2), 311 (2), 367 (1), 369 (6), 388 (5), 389 (2), 393 (3), Melkaraipatty 235 (86), 273 (2), Mettupatty 369 (3), Midapady 274 (1), 369 (1), Muthunaickenpatty 235 (1), 369 (2), Narayananaickenpatty 369 (2), 393 (1), Navakani 388 (1), Neikarapatty 200 (2), 273 (4), 282 (1), 369 (1), 388 (2), Odaipatty 206 (3), 235 (5), 273 (1), 282 (3), 369 (1), 393 (7), Oddanchatram 200 (2), 214 (1), 230 (3), 235 (1), 273 (2), 302 (1), 369 (1), 388 (8), Padialanaickenpatty 235 (1), 273 (1), 369 (1), 388 (1), Palapampatty 235 (1), Pappampatty 200 (1), Periakottai 273 (1), 369 (2), Periammapatty 235 (1), Pethanaickenpatty 235 (9), Poosanipatty 214 (1), 235 (3), 282 (3), 369 (1), 388 (1), Porulur 235 (4), Pottikampatty 313 (2), 369 (3), Puliamarathukottai 388 (2), Puliampatty 369 (1), Puliyarnatham 206 (4), 235 (1), 273 (1), 369 (5), 388 (3), 393 (2), Pungamuthur 235 (5), Pushpathur 233 (1), 341 (1), Rajampatty 235 (26), 273 (1), 282 (1), Reddiyapatty 369 (2), Sindalapatty 206 (2), Sindalavadampatty 282 (1), 388 (1), Sitharevu 369 (4), Sukkamnaickenpatty 235 (5), Thalayuthu 202 (1), 214 (1), 235 (79), 273 (2), 282 (3), 344 (1), 388 (1), Thangachiamnapatty 235 (1), 369 (2), 388 (3), 393 (1), Thattankulam 202 (1), Thoppampatty 233 (1) 235 (3), 282 (1), 350 (6), 369 (2), 388 (1), 389 (1), Thumbalapatty 282 (4), 369 (3), Vadakavinji 218 (2), Vadipatty 234 (1), 369 (1), Vadipatty (South) 369 (1), Velampatty 235 (11), 282 (2), 393 (2), Veriapur 206 (1), 310 (1), 369 (1), 393 (1), Viluadampatty 369 (4), Viralipatty 310 (1), 369 (6), 393 (1), Virupakshi 206 (2), 209 (1), 369 (4), 388 (2).

3. KODAIKANAL TALUK (RURAL)

200 (3), 218 (13), 255 (1), 273 (7), 282 (2), 288 (1), 369 (10), 393 (1), 399 (1).

Total Establishments : 39

Kamanur 255 (1), 273 (1), 369 (1), Kilakkuchettipatti 218 (8), Mannavanur 273 (1), 369 (2), Pannakadu 200 (3), 218 (1), 273 (3), 369 (1), 393 (1), Periyur 218 (4), 399 (1), Poolathur 369 (1), Poombarai 369 (3), Poondi 282 (1), 369 (1), Thandigudi 288 (1), Villpatti 273 (2), 282 (1), 369 (1),

4. PERIAKULAM TALUK (RURAL)

200 (52), 205 (2), 207 (2), 209 (1), 214 (3), 215 (1), 217 (3), 224 (1), 230 (1), 233 (2), 234 (1), 235 (297), 236 (1), 273 (67), 277 (17), 280 (1), 281 (2), 282 (47), 288 (2), 289 (2).

310 (2), 311 (2), 334 (2), 340 (1), 341 (1), 350 (15), 353 (3), 365 (1), 367 (4), 368 2), 369 (80), 384 (2), 388 (34), 389 (2), 393 (77), 399 (3).

Total Establishments : 736

Alagapuri 281 (1), 388 (1), 393 (1), Ammapatti (V) 282 (3), 367 (1), 369 (3), 393 (1), Ammapatty 273 (1), 282 (5), 393 (2), Anaikkaraipatti 200 (1), 282 (1), 289 (1), Annamalayampatti 273 (1), 288 (1), 311 (2), 350 (1), 388 (1), 393 (1), Budipuram 369 (6), Chinnaovalapuram 288 (1). 310 (1), Devadanampatty 200 (2), 235 (36), 282 (1), 365 (1), 369 (3), 388 (2) 393 (1), Dombucheri 200 (1), 205 (1), 282 (1), 353 (3), 393 (2), Erasakkanaickenur 282 (1) Ethakovil 350 (1), 369 (6), 393 (6) Genguvarpatty 200 (1), 235 (8), 236 (1), 273 (1), 350 (1), 368 (1), 369 (3), Ghilapuram 200 (2), 273 (2), 282 (5), 340 (1), 369 (1), 393 (1), Govindanagaram 369 (1) Gullapuram 200 (1), 273 (1), 393 (2), Hanumanthanpatti 200 (1), 273 (1), 369 (2), Jangalpatty 310 (1), 350 (3), 369 (2), Jayamangalam (Part) (V), 235 (60), 393 (1), Jayamangalam (Part) (P), 273 (1), 282 (1), 388 (1), 393 (1), Kakkilisikkampatti 388 (1), Kamayagoundanpatti 209 (1), 273 (6), 282 (1), 388 (5), 393 (2), Kanniappapillaipatti 235 (1). 393 (1), Kattuppatti 273 (1). 282 (1), 369 (3), 388 (1), Kilagudalur 200 (1), 273 (4), 369 (1), Kodangipatti 200 (1), 273 (1), 282 (1), 369 (1), 393 (1), Koduvilarpatti 200 (1), 369 (2), Kothaluthu 369 (1), 393 (2), Kottapatty 393 (1), Kottakudi 217 (1), Kottur 200 (1), 273 (1), Kujjanur 200 (2), 273 (1), 350 (1), 388 (1), 393 (1), Lakshiminaickenpatti 200 (1), Marikkundu 200 (1), 393 (3), Markayankottai 200 (1), Meenakshipuram (P) 200 (1), 273 (1), 277 (17), 282 (2), 350 (3), 369 (2), 393 (9), Meenakshipuram (F) 200 (1), 369 (1), Melachockanathapuram 200 (1), 289 (1), 350 (1), 369 (2), 393 (1), Melagodalur 273 (1), 369 (1), Melamangalam 200 (2), Melamangalam 235 (3), 235 (2), 273 (3), Mattanuthu 369 (1), 393 (1), Muthalapuram 273 (1), 389 (2), Narasingapuram 200 (1), 205 (1), 214 (1), 273 (2), 282 (3), 350 (3), 369 (2), 388 (1), Narayanathevanpatti 273 (1), 282 (4), 369 (2), Narayanathevanpatti (V) 217 (2), 273 (1), 280 (1), 369 (3), 399 (1), Odapatti 200 (1), 282 (1), 369 (4), 388 (1), 393 (3), Palacombai 369 (1), Pannaipuram 200 (1), 273 (3), 369 (1), 388 (1), 393 (4), 399 (1), Pottipuram 282 (1), Pudupatty 200 (1), 273 (4), 281 (1), 388 (3), 393 (2), Pulikutti 369 (2), 393 (2), Rajadhani 282 (3), 369 (5), 393 (3), Rasingapuram

200 (3), 393 (2), Rayappampatty 200 (2), 214 (1), 273 (3), 388 (4), 393 (1), Sankarapuram 282 (2), 367 (3), Seelayampatti 200 (2), 388 (3), Seepalakkottai 200 (2), 388 (1), 393 (1), Sillamalai 200 (2), 369 (1), Silamarathupatti 200 (1), 235 (1), 273 (4), 282 (1), 369 (8), 388 (2), 393 (2), Silvarpatty 273 (1), Siruvalipatti 200 (3), 273 (5), 282 (5), 388 (1), Sitharpatty 393 (1), Thadicheri 234 (1), 369 (1), 384 (1), 393 (2), Thamaraikulam 207 (1), 214 (1), 273 (1), 334 (1), 341 (1), 369 (1), Thambinaickenpatty 369 (1), Thappukundu 369 (1), Thenkarai 393 (1), Thimmarasanaickenur 233 (2), 235 (151), 273 (1), 282 (3), 388 (2), 393 (1), Unjampatti 200 (1), 273 (2), 388 (1), 393 (2), Upparpatti 369 (1), 393 (1), Uppukottai 200 (1), 273 (1), 350 (1), Usilampatti 369 (1), Uthamapalayam (V) 200 (1), Vadipatti 235 (8), Vadugapatty 200 (2), 230 (1), 235 (27), 273 (5), 388 (1), 393 (4), 399 (1), Vallamadhi 200 (1), 273 (2), Vanathiparai 369 (2), Veerapandi 200 (3), 207 (1), 215 (1), 273 (3), 334 (1). 368 (1), 369 (1), 384 (1), 393 (2), Venkatachalapuram 224 (1), 282 (1), Veppampatti 393 (2).

5. NILAKKOTTAI TALUK (RURAL)

200 (47), 201 (1), 206 (1), 207 (3), 209 (1), 214 (7), 216 (1), 218 (5), 235 (235), 255 (1), 273 (50), 280 (1), 281 (15), 282 (5), 288 (8), 340 (1), 342 (1), 350 (11), 360 (4), 365 (10), 368 (1), 369 (16), 378 (1), 388 (46), 389 (2), 392 (2), 393 (25).

Total Establishments : 501

Alagapuri 273 (1), 369 (2), 388 (1), Alanganallur 200 (2), 214 (1), 216 (1), 218 (1), 273 (10), 282 (3), 360 (1), 378 (1), 388 (1), 392 (1), 393 (2), Ammayanaickenur 200 (4), 214 (2), 235 (2), 273 (5), 280 (1), 350 (3), 369 (2), 388 (6), Andipatti 350 (2), 369 (2), 388 (1), Ayyur 288 (1), Batlagundu (Rural) 200 (1), Bodinaickenpatti 200 (1), 207 (1), Chinna Illandakulam 360 (1), Devaseri 388 (2), Eluvanampatti 235 (61), 255 (1), Errampatti 281 (1), 369 (1), 388 (1), Ethilodu 235 (16), 281 (9), 388 (1), Goovanuthu 365 (10), 368 (1), Gullichettipatti 235 (10), 388 (3), Irumbadi 200 (2), 273 (2), 388 (3), 393 (1), Jambutharakottai 235 (5), 273 (1), 388 (1), 393 (2), Kadupatti 235 (5), Kallanai 200 (2), 282 (1), 389 (1), Kalvelipatti 200 (1), 273 (1), 281 (1), 388 (2), Karupatti 393 (1), Kattakulam 393 (1), Kodanginaickenpatti 235 (24), 288 (7), Kombaipatti 282 (1), 369 (1), Kondayampatti 200 (1), 393 (1), Kulasekarankottai 201 (1), 273 (3), 360 (1), Kunnuvarankottai 207 (1), Kuruvithurai 200 (1), 214 (1), 369 (1), Malayagoundanpatti 369 (2), Manianji 200 (2), 273 (3), Mannadimangalam 200 (2), 273 (1), 281 (1), 388 (1), 393 (2), Melakkal 200 (1), 273 (2), Muduvarpatti 200 (1),

Mullipallam 200 (1), Musuvanoothu 235 (1), Nariyuthu 235 (45), 350 (4), Natchikulam 200 (5), 281 (3), Nirethan 200 (2), 209 (1), 388 (1), Packaimalyamkottai 200 (1), 388 (2), Palamedu 200 (1), 206 (1), 214 (1), 273 (10), 369 (1), 388 (2), Pallapatti 200 (2), 273 (1), 281 (2), 388 (1), Pattiveeranpatti 200 (5), 214 (1), 218 (4), 273 (8), 281 (1), 342 (1), 388 (2), Pillaiyarnatham 235 (35), 281 (1), 360 (1), 388 (3), 393 (1), Ramarajapuram 388 (1), 393 (1), Rengappanaickenpatti 281 (1), Sekkapatti 350 (2), Sevagampatti 369 (1), 388 (1), Sholavandan 235 (1), Silukuvarpatti 200 (2), 388 (5), 392 (1), 393 (1), Sithalangudi 369 (1), 393 (1), Sithargalnatham 235 (26), 393 (10), Thanichyam 200 (4), 273 (1), 388 (2), Thathampatti 207 (1), 214 (1), 389 (1), Thenkarai 200 (1), Thethur 388 (2), Thiruvengadam 200 (2), 235 (4), 273 (1), 340 (1), Vairidamarudur 388 (1), Vilampatti 369 (1), Viruveedu 369 (1).

6. MELUR TALUK (RURAL)

200 (25), 205 (1), 207 (1), 214 (1), 218 (1), 235 (9), 273 (33), 282 (12), 311 (1), 350 (4), 365 (1), 367 (1), 369 (38), 388 (62), 389 (8), 393 (16), 399 (2).

Total Establishments : 216

Ambalakaranpatti 200 (1), 235 (9), 369 (1), 388 (4), 393 (2), 399 (1), Amoor 282 (1), 369 (1), Arasapanpatti 369 (1), Arittapatti 388 (1), Attapatti 369 (1), Ayyapatti 388 (1), Chokkalingapuram 273 (2), 388 (6), 389 (1), 393 (1), Kachirayapatti 282 (1), 388 (1), Kallampatti 388 (1), Kambur 273 (2), 388 (2), 393 (1), Karungalakudi 200 (1), 388 (1), Keelayur 200 (1), 273 (2), 369 (3), 388 (1), 389 (1), Kidaripatti 388 (1), Kongampatti 273 (1), 282 (4), 369 (1), 388 (1), Kottagudi 200 (2), 273 (1), 389 (1), Kottampatti 200 (1), 205 (1), 273 (1), 282 (1), 311 (1), 369 (1), 388 (2), 393 (1), 399 (1), Kunnarampatti 350 (3), Kurichipatti 388 (2), Lingavadi 273 (2), Manappacheri 388 (2), Melavalavoo 388 (1), Melur 214 (1), 218 (1), 367 (1), 369 (1), 388 (4), Muliyur 369 (2), 393 (1), Nadumandalam 388 (2), Narasingampatti 200 (1), 369 (1), 388 (4), 389 (1), 393 (2), Navinipatti 200 (2), 273 (1), 369 (1), 388 (2), 389 (1), Panangadi 369 (3), 393 (1), Pattur 389 (1), Poonjuthi 311 (1), 350 (1), Pottapatti 388 (1), 393 (1), Pudur 369 (1), Pudusukkampatti 200 (1), 369 (1), Reddiapatti 388 (1), Samudrapatti 200 (1), 273 (1), 388 (3), Saruguvalayapatti 282 (1), 369 (1), 388 (1), Seithur 369 (1), Sekkipatti 200 (1), 282 (1), 369 (4), Sendurai 388 (1), Sennagarampatti 200 (1), 369 (1), Sirugudi 207 (1), 369 (3), 388 (2), 393 (2), Soorakundu 200 (1), Sooranpatti 369 (1), Thaniamangalam 200 (2), 388 (3), 393 (1), Therutheru 200 (1),

Major Group (Code)	Description	Minor Group (Code)
24	**Textile—Jute—(contd.)**	
	Dyeing and bleaching of jute	242
	Printing of jute textile	243
	Manufacture of other products like rope, cordage from jute and similar fibre such as hemp, mesta	244
25	**Textile—Wool—**	
	Wool baling and pressing	250
	Wool cleaning and processing (scouring)	251
	Wool spinning and weaving in mills	252
	Wool spinning other than in mills	253
	Wool weaving in powerlooms	254
	Wool weaving in handlooms	255
	Embroidery and art work in woollen textile	256
26	**Textile—Silk—**	
	Spinning and weaving of silk textile in mill	260
	Dyeing and bleaching of silk	261
	Spinning of silk other than in mills	262
	Weaving of silk textile by powerloom	263
	Weaving of silk textile by handloom	264
	Printing of silk textile	265
	Manufacture of silk cordage, rope and twine	266
27	**Textile—Miscellaneous—**	
	Manufacture of carpet and all other similar type of textile products	270
	Manufacture of hosiery and other knitted fabrics and garments	271
	Embroidery and making of crepe lace and fringes	272
	Making of textile garments including raincoats and headgear	273
	Manufacture of made up textile goods except wearing apparel such as curtains, pillow cases, bedding materials, mattress, textile bags	274
	Manufacture of waterproof textile products such as oil cloth, tarpaulin	275
	Manufacture and recovery of all types of fibres for purposes of padding, wadding and upholstery filling	276
	Manufacture of coir and coir products	277
	Manufacture of umbrellas	278
	Processing and manufacture of textile products not covered above	279
28	**Manufacture of Wood and Wooden Products—**	
	Sawing and planing of wood	280
	Manufacture of wooden furniture and fixtures	281
	Manufacture of structural wooden goods (including treated timber) such as beams, posts, doors, windows	282
	Manufacture of wooden industrial goods other than transport equipment such as bobbin and similar equipment and fixtures	283
	Manufacture of other wooden products such as utensils, toys, artwares	284
	Manufacture of veneer and plywood	285
	Manufacture of plywood products such as tea chest	286
	Manufacture of boxes and packing cases other than plywood	287
	Manufacture of materials from cork, bamboo, cane, leaves and other allied products	288
	Manufacture of other wood and allied products not covered above	289

Major Group (Code)	Description	Minor Group (Code)
29	**Paper and Paper Products—**	
	Manufacture of pulp from wood, rags, waste paper and other fibres and the conversion of such pulp into any kind of paper and paper board in mill	290
	Manufacture of pulp from wood, rags, waste paper and other fibres and the conversion of such pulp into any kind of paper and paper board hand made	291
	Manufacture of products such as paper bags, boxes, cards, envelopes and moulded pulp goods from paper, paper board and pulp	292
30	**Printing and Publishing—**	
	Printing and publishing of newspapers and periodicals	300
	Printing and publishing of books	301
	All other types of printing including lithography, engraving, etching, block making and other work connected with printing industry	302
	All types of binding, stitching, sizing and other allied work connected with binding industry	303
31	**Leather and Leather Products—**	
	Currying, tanning and finishing of hides and skins and preparation of finished leather	310
	Manufacture of shoes and other leather footwear	311
	Manufacture of clothing and wearing apparel (except footwear) made of leather and fur	312
	Manufacture of leather products (except those covered by Code Nos. 311, 312) such as leather upholstery, suitcases, pocket books, cigarette and key cases, purses, saddlery, whip and other articles	313
	Repair of shoes and other leather footwear	314
	Repair of all other leather products except footwear	315
32	**Rubber, Petroleum and Coal Products—**	
	Manufacture of tyres and tubes	320
	Manufacture of rubber footwear	321
	Manufacture of rubber goods used for industrial purpose	322
	Manufacture of all kinds of other rubber products from natural or synthetic rubber including rubber raincoat	323
	Production of petroleum, kerosene and other petroleum products in petroleum refineries	324
	Production of coaltar and coke in coke oven	325
	Manufacture of other coal and coaltar products not covered elsewhere	326
33	**Chemicals and Chemical Products—**	
	Manufacture of basic industrial chemicals such as acids, alkalis and their salts not elsewhere specified	330
	Manufacture of dyes, paints, colours and varnishes	331
	Manufacture of fertilizers	332
	Manufacture of ammunition, explosives and fire works	333
	Manufacture of matches	334
	Manufacture of medicines, pharmaceutical preparations, perfumes, cosmetics and other toilet preparations except soap	335
	Manufacture of soap and other washing and cleaning compounds	336
	Manufacture of turpentine, synthetic resin, plastic products and materials (including synthetic rubber)	337
	Manufacture of common salt	338
	Manufacture of other chemicals and chemical products not covered above (including inedible oils and fats)	339
34	**Non-metallic Mineral Products other than Petroleum and Coal—**	
	Manufacture of structural clay products such as bricks, tiles	340
	Manufacture of cement and cement products	341

STATEMENT II

TYPE OF SOIL, TERRAIN ETC.

Location Code Number	Type of soil	Type of Terrain, River Basin, Hilly high or low	Irrigation: Projects	Irrigation: Canals	Irrigation: Tanks	Irrigation: Wells	Source of irrigation Lift or Flow irrigated with details	Important Crops: Wet	Important Crops: Dry	Whether mainly wet or dry	Value of wet lands (in Rupees): High	Value of wet lands (in Rupees): Low	Value of dry lands (in Rupees): High	Value of dry lands (in Rupees): Low
1	2	3	4	5	6	7	8	9	10	11	12	13	14	15
							1. DINDIGUL TALUK							
2, 6, 7, 12, 15, 16, 23, 24, 38, 39, 40, 47, 54, 55, 57, 58, 59, 65, 90 to 93, 95, 96, 108, 109, 110, 114, to 124, 126 to 130, 141 to 145	Red soil	High	...	...	Yes	Yes	Lift and flow	Paddy, Plaintain Sugarcane	Cholam, Ragi, Samai, Groundnut, Cumbu	Dry	500 to 5,000	400 to 3,000	500 to 3,000	100 to 1,300
3, 21, 22, 26 to 33, 35, 36, 37, 49, 50, 51, 78, to 82, 86 to 89, 91, 95 96, 111, 125, 131 to 140	do	Low	...	Yes	Yes	Yes	do	Paddy	Cholam, Cumbu, Ragi, Groundnut, Cotton, Tobacco	Dry	1,500 to 7,000	600 to 4,000	100 to 2,000	100 to 1,300
5, 18, 53, 56, 60, 61, 83, 84, 85	Red and Blackish	High	...	...	Yes	Yes	do	Paddy Sugarcane Betel leaves	Cumbu, Cholam, Samai, Groundnut	Dry	1,000 to 2,000	500 to 1,500	500 to 1,000	100 to 400
1, 4, 9, 14, 17, 18, 20, 67	do	Low	...	...	Yes	Yes	do	Paddy	do	Dry	1,200 to 2,000	500 to 900	700 to 1,000	100 to 300
8, 10, 11, 42, 43, 48, 52, 62, 63, 64, 66, 71, 75, 101, 102	Red and Rocky, gravelley	High	...	Yes	Yes	Yes	Lift and flow and Rainfed	Paddy, Plaintain Coffee, Orange	Cholam, Groundnut, Cumbu, Ragi, Samai	Dry	1,000 to 3,000	500 to 2,000	500 to 1,500	400 to 1,000
19, 25, 34, 44, 45, 46, 71, 72, 73, 76, 77	do	Low	...	Yes	Yes	Yes	Lift and flow	Paddy,	Cholam, Cumbu, Ragi, Groundnut, Gingelly, Samai	Dry	2,000 to 15,001	1,000 to 8,001	1,500 to 10,001	400 to 1,000
11, 97 to 100	Black Cotton soil and Clayish	High	...	...	Yes	Yes	do	Paddy	Cholam, Groundnut	Dry	900 to 2,000	400 to 1,800	500 to 1,500	200 to 1,000
68, 69, 70, 112, 113	do	Low	...	...	Yes	Yes	do	Paddy	Cholam, Groundnut	Dry	2,000 to 4,000	1,900 to 2,000	1,500 to 1,800	800 to 1,000
							2. PALANI TALUK							
1, 2, 6, 8, 11, 13 to 20, 25 to 33, 48, 51, 52, 54, 69 to 74, 76 to 82, 111, 112, 113, 116, 119, 122, 123, 124	Red soil	High	...	Yes	Yes	Yes	Lift and flow	Paddy, Sugarcane Plaintain	Cholam, Cotton	Dry	1,000 to 7,600	400 to 4,300	200 to 1,000	50 to 300
12 to 17, 22, 41 to 45, 55, 57, 58, 83 to 90, 97, 102, 103, 118	do	Low	...	...	...	Yes	Lift	Paddy	Cholam, Groundnut, Coconut	Dry	2,000 to 4,500	200 to 2,500	600 to 6,000	150 to 500
5, 26, 75, 117	Black	High	...	...	...	Yes	do	...	Cholam	Dry	...	...	200 to 600	50 to 150
3, 4	do	River Basin	...	...	Yes	Yes	Lift and flow	Paddy, Sugarcane	Cholam, Cumbu	Wet	1,400	450	400	100
7, 9, 10, 40, 46, 56, 64, 66, 67, 91, 94, 115, 122	Red and Black	High	...	...	...	Yes	Lift	Paddy	do	Dry	750 to 2,000	200 to 1,500	400 to 2,500	100 to 800
21, 23, 24, 39, 47, 49, 50, 53, 62, 63, 65, 68, 92, 93, 95, 104 to 110, 114, 120, 121	do	Low	...	...	...	Yes	do	Paddy	Cholam	Dry	2,000 to 4,000	1,500 to 3,500	800 to 3,000	200 to 1,000
59, 60, 61, 96, 98, 99, 100, 101	do	Plain	...	...	...	Yes	do	Paddy	Cholam	Dry	3,000 to 4,000	1,000 to 2,500	300 to 4,000	400 to 500
							3. KODAIKANAL TALUK							
1, 2, 3, 5, 6, 9, 13, 14, 15	Red loam	Low	...	Yes	...	...	Spring and flow	Paddy	Garlic, Wheat, Potato, Cardaman, Plaintain	Dry	800 to 1,000	300 to 500	500 to 700	100 to 4,000
4, 7, 10, 11, 12	Blackloam	...	...	...	...	...	Spring and odai flow	Paddy.	Cardaman, Plantain and Potato	Dry	1,000	500 to 700	500 to 8,000	100 to 5,000
8, 16	Red and Blackloam	Low	...	...	...	...	Spring	Paddy	Plaintain	Dry	1,000 to 1,500	500 to 600	2,000 to 6,000	700 to 1,000

Major Group (Code)	Description	Minor Group (Code)
34	**Non-metallic Mineral Products other than Petroleum and Coal—(contd.)**	
	Manufacture of lime	342
	Manufacture of structural stone goods, stone dressing and stone crushing	343
	Manufacture of stonewares, other than images	344
	Manufacture of stone images	345
	Manufacture of plaster of paris and its product	346
	Manufacture of asbestos products	347
	Manufacture of mica products	348
35	**Manufacture of earthenware and earthen pottery**	350
	Manufacture of chinaware and crockery	351
	Manufacture of porcelain and its products	352
	Manufacture of glass bangles and beads	353
	Manufacture of glass apparatus	354
	Manufacture of earthen image, busts and statues	355
	Manufacture of earthen toys and artwares except those covered by code No. 355	356
	Manufacture of glass and glass products except optical and photographic lenses and glass products covered above	357
	Manufacture of other non-metallic mineral products not elsewhere specified	359
36	**Basic Metals and their Products except Machinery and Transport Equipment**	
	Manufacture of iron and steel including smelting, refining, rolling, conversion into basic forms such as billets, blooms, tubes, rods	360
	Manufacture including smelting, refining of non-ferrous metals and alloys in basic forms	361
	Manufacture of armaments	362
	Manufacture of structural steel products such as joist, rail, sheet and plate	363
	Manufacture of iron and steel furniture	364
	Manufacture of brass and bell metal products	365
	Manufacture of aluminium products	366
	Manufacture of metal products (other than of iron, brass, bell metal and aluminium) such as tin can	367
	Enamelling, galvanizing, plating (including electroplating) polishing and welding of metal products	368
	Manufacture of sundry hardwares such as G. I. pipe, wire net, bolt, screw, bucket, cutlery (This will also include the manufacture of sundry ferrous engineering products done by jobbing engineering concerns which cannot be classified in major groups 36, 37, 38 and 39)	369
37	**Machinery (All kinds other than Transport) and Electrical equipment—**	
	Manufacture and assembling of machinery (other than electrical) except textile machinery	370
	Manufacture and assembling of prime mover and boilers, other than electrical equipment, such as diesel engines, road rollers and tractors	371
	Manufacture of machine tools	372
	Manufacture of textile machinery and accessories	373
	Manufacture of heavy electrical machinery and equipment such as motors, generators, transformers	374
	Manufacture of electric lamps and fans	375
	Manufacture of insulated wires and cables	376
	Manufacture of all kinds of battery	377
	Manufacture of electronic equipment such as radio, microphone	378
	Manufacture of electric machinery and apparatus, appliances not specified above	379

Major Group (Code)	Description	Minor Group (Code)
38	**Transport Equipment—**	
	Manufacture, assembly and repairing of locomotives	380
	Manufacture of wagons, coaches, tramways and other railroad equipment other than that covered by Code No. 363	381
	Manufacture and assembling of motor vehicles of all types (excepting motor engines)	382
	Manufacture of motor vehicles, engine parts and accessories	383
	Repairing and servicing of motor vehicles	384
	Manufacture of bicycles and tricycles and accessories such as saddle, seat frame, gear	385
	Building and repairing of water transport equipment such as ships, boats and manufacture of marine engines	386
	Manufacture and repair of air transport equipment including aeroplanes, aeroengines	387
	Repairing of bicycles and tricycles	388
	Manufacture of other transport equipment not covered above such as animal drawn and hand drawn vehicles	389
39	**Miscellaneous Manufacturing Industries—**	
	Manufacture of optical instruments and lenses, ophthalmic goods and photographic equipment and supplies	390
	Manufacture of scientific, medical and surgical instruments and equipment and supplies	391
	Assembling and repairing of watches and clocks	392
	Manufacture of jewellery, silverware and wares using gold and other precious metals	393
	Manufacture and tuning of musical instruments	394
	Manufacture of stationery articles not covered elsewhere such as pencil, penholder, fountain pen	395
	Manufacture of sports goods	396
3	Manufacture and repairwork of goods not assignable to any other group	399

STATE

TYPE OF

MENT II

SOIL, TERRAIN, ETC.

Location code Number	Type of soil	Type of Terrain River Basin Hilly high or Low	Irrigation: Projects	Irrigation: Canals	Irrigation: Tanks	Irrigation: Wells	Source of irrigation Lift or Flow irrigated with details	Important Crops: Wet	Important Crops: Dry	Whether mainly wet or dry	Value of wet lands (in rupees): High	Value of wet lands (in rupees): Low	Value of dry lands (in rupees): High	Value of dry lands (in rupees): Low
1	2	3	4	5	6	7	8	9	10	11	12	13	14	15
							4. PERIAKULAM	**TALUK**						
2, 3, 9, 10, 13, 14, 25	Red gravel	High	...	Yes	Yes	Yes	Lift and Flow	Paddy	Cholam	Wet and Dry	5,000	1,500	1,200	200
18, 19, 20, 21, 22, 31 to 34, 38 to 43, 60 to 63	do	Normal Plain	...	Yes	Yes	Yes	do	Paddy	Cholam, Chillies	Dry	5,000	700 to 1,000	100 to 3,000	100 to 600
4 to 8, 11, 12, 26 to 30, 56 to 59, 64 to 70	Red clay	Plain	...	Yes	Yes	Yes	do	Paddy, Betel Plantain	Cholam, Groundnut and Chillies	Dry	200 to 6,000	700 to 2,000	1,200 to 1,500	100 to 500
23, 24, 36, 37, 48 to 52, 82 to 85, 92 to 100, 105 to 113	do	Low	...	...	Yes	Yes	do	Paddy	Cholam, Groundnut	Wet	12,500 to 15,000	5,000 to 7,500	3,500 to 10,000	1,000 to 2,500
44, to 47, 76 to 81	Sand	do	...	...	Yes	Yes	do	Paddy	Cholam	Dry	9,000	1,500	1,000	400
15, 16, 17	Black soil	Hilly	...	...	...	...	Flow	Paddy	Cholam	Dry	5,000	500	2,500	500
73, 74, 86 to 91, 101, 102	do	Low	...	...	...	Yes	Lift and flow	Paddy	Cholam	Dry	...	...	1,500	150
35, 53, 54, 55, 71, 72, 103, 104	Red and Black	Normal	...	Yes	Yes	Yes	do	Paddy	Cholam, Chillies, Cotton	Dry	2,000 to 5,000	700 to 1,500	1,500 to 2,000	500
							5. NILAKKOTTAI	**TALUK**						
1, 2, 12, 26, 27, 37, 38, 54, 55, 56, 57, 59, 60, 66, 85, 86, 88	Red	Low	...	Yes	Yes	Yes	Lift and flow	Paddy	Cholam, Ragi and Varagu	Dry	2,000 to 7,500	800 to 5,000	1,000 to 2,000	100 to 1,000
4, 5, 8, 16, 19, 24, 25, 28, 29, 30, 31, 32, 33, 34, 35, 43, 44, 45, 46, 47, 49, 61, 62, 63, 64, 65, 67, 68	Red	High	...	Yes	Yes	Yes	do	Paddy	Cholam, Ragi, Groundnut and Varagu	Dry	1,200 to 7,000	1,000 to 5,000	1,000 to 3,000	200 to 1,000
11, 13, 14, 15, 17, 18, 20, 23, 39, 40 41, 42, 50, 75, 76, 78, 79, 80, 81, 83, 84, 92, 94, 95, 96	Black	Low	Yes	Yes	Yes	Yes	do	Paddy	Cholam, Ragi, Coconut and Groundnut	Wet	2,000 to 8,000	1,500 to 7,000	1,000 to 5,000	500 to 3,000
3, 7, 9, 10, 36, 69, 74, 93	Black	High	...	Yes	Yes	Yes	do	Paddy	Cholam, Ragi, Sugarcane and Groundnut	Dry	2,000 to 8,000	1,000 to 5,000	1,000 to 2,000	700 to 1,000
58, 77	Red and Gravelly	Low	...	...	Yes	Yes	do	Paddy	Cholam	Wet and Dry	2,500 to 6,000	1,000 to 4,000	1,000 to 3,000	300 to 700
51, 52, 53, 70, 71, 72, 73, 89, 90	Red and Gravelly	High	...	Yes	Yes	Yes	do	Paddy	Cholam and Groundnut	Dry	2,000 to 7,000	700 to 5,000	1,000 to 3,000	250 to 2,000
21, 22, 87, 91	Red and Black cotton soil	Low	Yes	...	Yes	Yes	do	Paddy	Cholam and Ragi	Dry	2,000 to 4,000	1,500 to 2,000	1,500 to 2,000	500 to 1,000
							6. MELUR	**TALUK**						
19, 20, 21, 22, 23, 24, 25, 26, 27, 28, 29, 41, 65	Red Gravelly	Low	...	Yes	Yes	Yes	Lift and flow	Paddy	Ragi, Groundnut, Cumbu, Cholam, Varagu, Cotton, Mochai and Redgram	Dry	2,000 to 2,500	500 to 1,500	1,200 to 2,000	100 to 500
1, 2, 3, 4, 5, 14, 15, 16, 17, 18	Red Gravelly	High	...	...	Yes	Yes	do	Paddy	Groundnut, Ragi, Cumbu, Cholam, Varagu and Cotton	Dry	2,000	500	1,500	200
42	Red sandy	Low	...	Yes	Yes	Yes	do	...	Cholam, Cumbu, Cotton and Mochai	Dry	500	...	700	200
6, 7, 8, 9, 11, 12, 31, 36	Red sandy	High	...	Yes	Yes	Yes	do	Paddy	Groundnut, Cholam, Ragi, Cumbu and Cotton	Wet	1,500 to 3,000	1,000 to 2,200	500 to 1,500	300 to 1,300
10, 13, 39, 40, 43, 44, 45, 46, 47, 48, 52, 53, 54, 55, 56, 57, 67, 68, 69, 70, 77, 78, 81, 82, 83, 84, 85, 86, 87	Black sandy	Low	Yes	Yes	Yes	Yes	do	Paddy and Sugarcane	Groundnut, Ragi, Cholam, Cotton, Varagu, Cumbu, Mochai, Karamani, Black-gram and Dhalgram	Wet	1,500 to 5,500	800 to 3,000	200 to 2,000	100 to 500
30, 35	Black sandy	High	...	...	Yes	Yes	do	Paddy	Groundnut, Cotton, Coconut and Ragi	Wet	1,500	1,000	500	200
37, 38, 49, 50, 51, 58, 60, 61, 62, 63, 64, 66, 71, 72, 73, 74, 75, 76, 79 80	Clay	Low	...	Yes	Yes	Yes	do	Paddy	Groundnut, Horsegram and Cholam	Wet	1,500 to 7,500	100 to 2,500	600 to 5,000	100 to 800
32, 33, 34	Black and Red sandy	Low	...	Yes	Yes	Yes	do	Paddy, Plantain, Coconut	Groundnut, Ragi and Coconut	Wet	1,500 to 2,000	1,000	750 to 800	500

EXPLANATION FOR THE ABBREVIATIONS USED IN PRIMARY CENSUS ABSTRACT

M	Males
F	Females
A-I	Working as Cultivator
A-II	Working as Agricultural Labourer
A-III	Working in Mining, Quarrying, Livestock, Forestry, Fishing, Hunting and Plantations, Orchards and allied activities
A-IV	Working at Household Industry
A-V	Working in Manufacturing other than Household Industry
A-VI	Working in Construction
A-VII	Working in Trade and Commerce
A-VIII	Working in Transport, Storage and Communications
A-IX	Working in Other Services
B-X	Non-workers

NOTATIONS FOR BASIC AMENITIES

P	Primary School
M	Middle School
H	High School
C	Higher Institutions including Colleges
T	Institutions for Technical Education
L	Library and Reading Room
D	Dispensaries
Rhc	Rural Health Centre
Hos	Hospitals
Mcw	Maternity and Child Welfare Centre
Mp	Medical Practitioners
Po	Post Office
Pt	Post and Telegraph
Tel	Telephone Connection
R	Connected by Road
Rly	Connected by Railway
S	Safe or Protected Water Supply including Pipe, Tubes-well, etc.
Pw	Pucca Well
Tk	Tank
Riv	River
Ei	Electricity for Industrial use
Ea	Electricity for Agricultural use
E	Electricity for Domestic use
Vh	Veterinary Hospital
Cs	Co-operative Societies
B	Bank

1. DINDIGUL TALUK

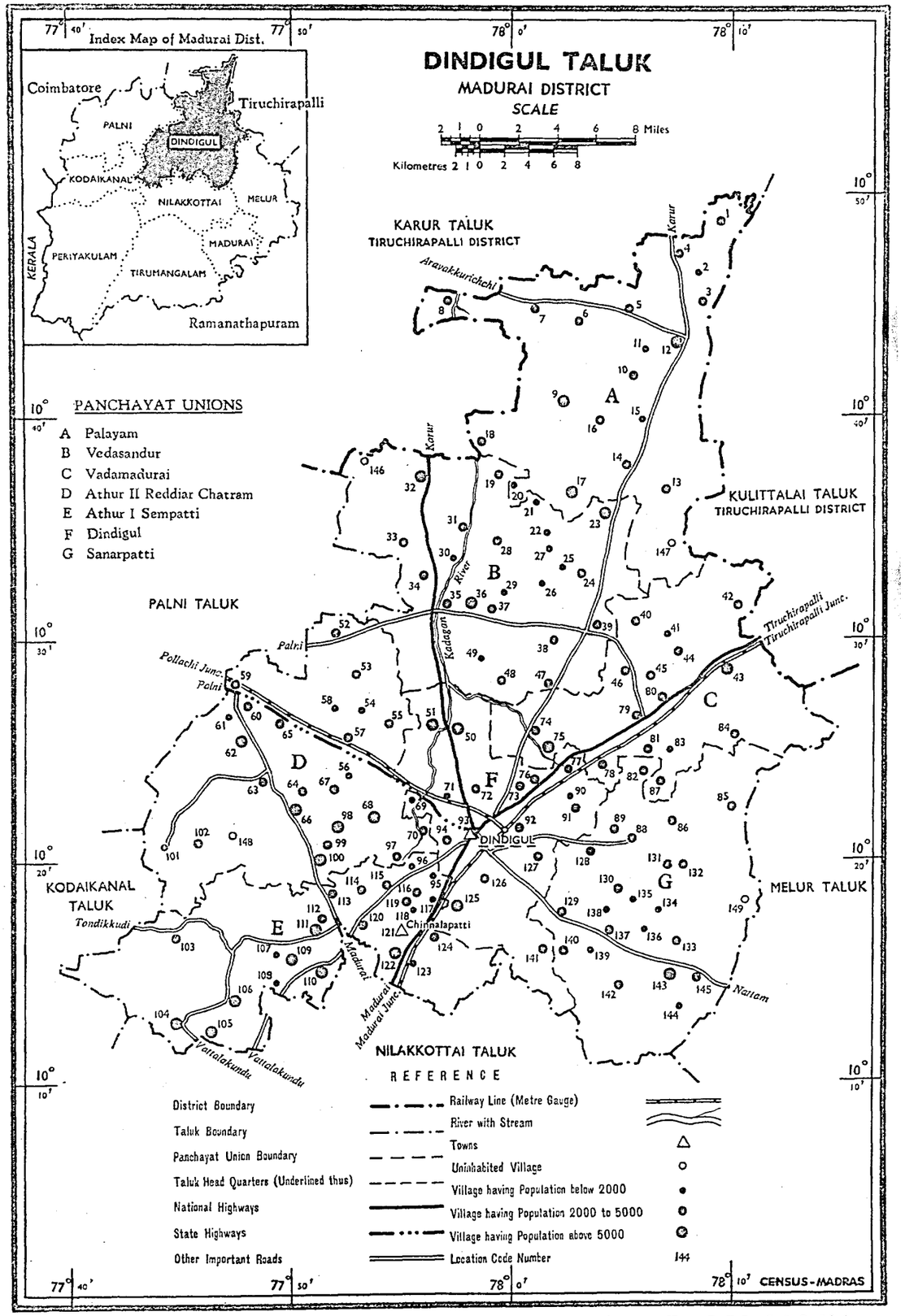

Reg. No. 303 E '65 (Saka Era 1887) Copies - 1100. Reproduced from Indentor's Original Helio, P. Z. P., C. S. O., Madras.

STATEMENT II

TYPE OF SOIL, TERRAIN, ETC.—(concld.)

Location Code Number	Type of soil	Type of Terrain River Basin, Hilly high or low	Irrigation: Project	Irrigation: Canals	Irrigation: Tanks	Irrigation: Wells	Source of irrigation Lift or Flow irrigated with details	Important Crops: Wet	Important Crops: Dry	Whether mainly wet or dry	Value of wet lands (in rupees): High	Value of wet lands (in rupees): Low	Value of dry lands (in rupees): High	Value of dry lands (in rupees): Low
1	2	3	4	5	6	7	8	9	10	11	12	13	14	15
							7. MADURAI							
								TALUK						
1, 2, 4 to 12, 15 to 26, 34, 44, 46, 48, 49, 56 to 62, 73, 74, 75, 97, 104, 105, 106 to 111, 113 to 117, 121 to 130	Chevval	Plain	Yes	...	Yes	Yes	Lift and flow	Paddy	Groundnut, Cholam, Horse-gram, Brinjal, Ragi	Wet	1,000 to 8,000	500 to 4,000	400 to 30,000	50 to 3,000
3, 13, 14, 27 to 33, 35 to 43, 45, 47, 50 to 55, 63 to 66, 76 to 91, 93 to 96, 98 to 102, 112, 118	Karisal	Plain	Yes	...	Yes	Yes	do	Paddy	Cholam, Ragi, Groundnut, Coconut, Samai	Wet	2,000 to 10,000	1,000 to 7,000	200 to 20,000	50 to 8,000
67 to 72, 92, 103, 119, 120	Vandal	Plain	...	Yes	Yes	Yes	do	Paddy	Coconut, Cholam	Wet	3,000 to 10,000	2,000 to 4,000	2,000 to 30,000	100 to 1,000
							8. TIRUMANGALAM							
								TALUK						
1 to 4, 11, 31, 32, 74, 75, 76, 107, 108	Red soil	Hilly High	...	...	Yes	Yes	Lift and flow	Paddy	Groundnut, Cotton, Cholam, and Ragi	Dry	2,500 to 4,000	1,000 to 1,500	1,000 to 1,500	300 to 750
8, 9, 10, 12, 27, 29, 30, 33 to 36, 48 to 52, 54 to 58	Red soil	Low	...	...	Yes	Yes	do	Paddy	Groundnut, Cotton, Cholam and Cumbu	Dry	2,500 to 3,000	1,500	1,000 to 2,000	200 to 1,000
101, 102, 103, 104, 114 to 119, 139 to 156, 158, 159, 160, 186 to 188, 190 to 192, 194, 195	Black soil	Hilly High	...	...	...	Yes	do	Paddy	Groundnut, Cumbu, Ragi, Cotton, Cholam and Varagu	Dry	2,000 to 4,000	500 to 1,200	750 to 2,000	300 to 600
5, 6, 7, 13 to 26, 28, 37 to 44, 46, 47, 67, 68 to 73, 79 to 81, 86, 87, 97 to 100, 120 to 127, 130 to 138, 161 to 185	Black soil	Low	...	Yes	Yes	Yes	do	Paddy	Groundnut, Cotton, Cholam and Cumbu	Dry	2,000 to 5,000	900 to 3,000	500 to 2,500	150 to 1,000
77, 105, 106, 109 to 113, 189, 193	Red and Black	High	...	..	Yes	Yes	do	Paddy and Sugarcane	Groundnut, Cumbu and Ragi	Dry	2,000 to 5,000	800 to 1,000	1,000 to 2,500	300 to 500
45, 53, 59 to 66, 77, 82 to 85, 88 to 96, 128, 129	Red and Black	Low	...	..	Yes	Yes	do	Paddy	Cholam, Cotton, Groundnut and Cumbu	Dry	1,000 to 5,000	1,000 to 1,500	400 to 2,500	100 to 800

ALPHABETICAL LIST OF VILLAGES

1. DINDIGUL TALUK

Sl. No.	Name of village	Location Code Number	Sl. No.	Name of village	Location Code Number
1	Adalur (P)	101	40	Kanapadi (P)	82
2	Adianuthu (P)	126	41	Kanavoypatty (P)	145
3	Agaram (P)	51	42	Kannivadi Hills (R.F.)	148
4	Akkaraipatty (P)	112	43	Karanthamalai (R.F.)	149
5	Alagupatty (V)	54	44	Karikali (V)	10
6	Alamarathupatty (P)	117	45	Karisalpatty (P)	99
7	Alambadi (V)	6	46	Karungal (P)	3
8	Ambathurai (P)	122	47	Kasavanampatty (P)	98
9	Ammapatty (V)	26	48	Kombai R. (P)	13
10	Ammapatty (P)	56	49	Komberipatty (P)	144
11	Anaipatty (P)	69	50	Komboopatty (P)	41
12	Anjukulipatty (P)	142	51	Koovakapatty (V)	28
13	Anumantharoyankottai (P)	97	52	Koovanuthu (P)	129
14	Authoor (P)	111	53	Kottanatham (P)	5
15	Avilipatty (P)	136	54	Kottai V.S. (P)	132
16	Ayyalur (P)	43	55	Kottapulli (P)	57
17	Ayyalur (R.F.)	147	56	Koviloor (P)	23
18	Ayyampalayam (P)	104	57	Kovilur (P)	90
19	Ayyampalayam N.P. (V)	105	58	Kudampam (V)	22
20	Balakrishnapuram (P)	92	59	Kulathur (P)	74
21	Bodikamanvadi (P)	108	60	Kumboor (P)	18
22	Boothipuram (V)	30	61	Kurumbapatty (P)	71
23	Chettinaickanpatty (P)	72	62	Kuttam (P)	33
24	Chinnalampatty (P)	121	63	Kuttathupatty (P)	68
25	Chinniluppai (V)	15	64	Landakottai (P)	1
26	Chittoor E. (P)	38	65	Madur (P)	89
27	Dharmathupatty (P)	100	66	Mallapuram (V)	9
28	Dindigul (M)	93	67	Malvarpatty (P)	49
29	Emakkalapuram (P)	139	68	Manalur (P)	103
30	Eriode (P)	39	69	Mangarai (P)	67
31	Gudalur (P)	4	70	Marambadi (P)	48
32	Gudalvayi (P)	62	71	Maranuthu (P)	134
33	Gurunathanaickenur (V)	53	72	Morepatty (P)	80
34	Kaithiyankottai (V)	31	73	Mulachatram (P)	59
35	Kalathupatty (V)	21	74	Mullipadi (P)	76
36	Kalikkampatty (P)	118	75	Munnilakottai (P)	119
37	Kalvarpatty (P)	32	76	Nagaikottai (P)	24
38	Kamakshipuram (P)	65	77	Nallamanarkottai (P)	47
39	Kambiliampatty (P)	86	78	Narasingapuram (P)	107

PANCHAYAT UNION

Sl. No.	L. C. No.	Name of Panchayat	Date of formation	Location Code/Units of 1961 Census constituting the Panchayat formed after 31-3-1960	Persons	Males	Females
1	2		4	5	6	7	8
		VEDASANDUR PANCHAYAT UNION					
		City Panchayat—NIL					
		Village Panchayats					
1	29	Nathapatty ...	31—5—60	Nathapatty R. V.	1,506	771	735
2	37	Sriramapuram ...	31—5—60	Sriramapuram R. V.	3,822	1,715	2,107
3	49	Malvarpatty ...	...	...	1,185	569	616
4	48	Marambadi ...	...	...	4,054	1,981	2,073
5	47	Nallamanarkottai ...	...	...	3,592	1,786	1,806
6	39	Eriode ...	...	...	4,585	2,298	2,287
7	38	E. Chittoor ...	...	...	2,768	1,371	1,397
8	24	Nagaikottai ...	...	...	3,665	1,796	1,869
9	23	Koviloor ...	.	...	6,325	3,150	3,175
10	25	Vellampatty ...	31—5—60	Velampatty R. V.	1,045	537	508
11	26	Ammapatty ...	31—5—60	Ammapatty R. V.	1,513	799	714
12	27	Usilampatty ...	31—5—60	Usilampatty R. V.	1,124	556	568
13	22	Kudampam ...	31—5—60	Kudampam R. V.	605	302	303
14	21	Kalathupatty ...	31—5—60	Kalathupatty R. V.	820	413	407
15	19	Palapatty ...	...	...	2,988	1,497	1,491
16	28	Koovakapatty ...	...	...	2,167	1,036	1,131
17	31	Kaithiyankottai ...	31—5—60	Kaithiyankottai	2,772	1,346	1,426
18	30	Boothipuram ...	31—5—60	Boothipuram	772	381	391
19	32	Kalvarpatty ...	...	...	6,181	2,985	3,196
20	33	Kuttam ...	...	...	3,612	1,788	1,824
21	35	Vedasandur ...	...	...	3,684	1,801	1,883
22	34	V. Pudukottai ...	...	...	2,342	1,155	1,187
23	36	Thattarapatti H/o Vedasandur Part ...	1—7—60	Part of Vedasandur R. V.	5,700	3,015	2,685
				Total	**66,827**	**33,048**	**33,779**

PANCHAYAT UNION

Sl. No.	L. C. No.	Name of Panchayat	Date of formation	Location Code/Units of 1961 Census constituting the Panchayat formed after 31-3-1960	Persons	Males	Females
1	2	3	4	5	6	7	8
		SANARPATTI PANCHAYAT UNION					
		City Panchayat—NIL					
		Village Panchayats					
1	137	Sanarpatty ...	...	...	3,145	1,592	1,553
2	139	Emakkalapuram ...	...	...	1,757	889	868
3	129	Koovanuthu ...	...	...	3,071	1,508	1,563
4	130	Ragalapuram ..	6—8—59	Ragalapuram R. V.	2,740	1,365	1,375
5	128	Rajakkapatty ...	...	...	3,461	1,708	1,753
6	88	Siluvathur ...	...	...	4,298	2,139	2,159
7	125	Veerasingarampatty ...	...	...	1,284	614	670
8	138	T. Panjampatty ...	...	...	4,029	2,004	2,025
9	145	Kanavoypatty ...	...	...	3,042	1,576	1,466
10	133	Thimmanallur ...	...	...	4,516	2,249	2,267
11	134	Maranuthu ...	...	...	1,483	771	712
12	131	Vathalathoppampatty ...	...	...	3,151	1,535	1,616
13	132	Vajiraservaikarankottai (V. S. Kottai) ...	...	...	3,188	1,588	1,600
14	89	Madur ...	...	...	3,114	1,521	1,593
15	142	Anjukulipatty ...	...	...	4,194	2,093	2,101
16	1 4	Komboripatty ...	6—8—59	Peria Komberipatty (R. V)	1,116	566	550
17	143	Vombarpatty ...	...	...	5,158	2,563	2,595
18	136	Avilipatty ...	...	...	1,953	948	1,005
19	86	Kambiliampatty ...	...	...	4,699	2,283	2,416
20	85	Sengurichi ...	26—7—59	Sengurichi (R. V.)	4,961	2,458	2,503
21	140	Thavasimadai ...	...	...	2,653	1,357	1,296
22	82	Kanapadi ...	...	...	2,373	1,196	1,177
				Total	**69,386**	**34,523**	**34,863**

PANCHAYAT UNION

Sl. No	L. C. No.	Name of Panchayat	Date of formation	Location Code/Units of 1961 Census constituting the Panchayat formed after 31-3-1960	Persons	Males	Females
1	2	3	4	5	6	7	8
		PALAYAM PANCHAYAT UNION					
		City Panchayat					
1	12	Palayam ...	...	...	7,409	3,752	3,657
		Village Panchayats					
1	14	Vadugambadi ...	...	...	3,802	1,897	1,905
2	13	R. Kombai ...	...	...	4,873	2,451	2,422
3	17	R. Pudukkottai ...	...	...	5,542	2,726	2,816
4	20	Vanikarai ...	15—7—60	Entire R. V. of Vanikarai	886	439	447
5	3	Karungal ...	...	3 Karungal 2 Theendakkal	2,819 420	1,464 205	1,355 215
6	4	Gudalur ...	...	...	4,892	2,440	2,452
7	5	Kottanatham ...	...	...	4,040	1,925	2,115
8	1	Landakottai ...	...	...	3,552	1,790	1,762
9	16	Ullikottai ...	1—9—60	Entire R. V. of Ullikottai	2,252	1,124	1,128
10	6	Alambadi ...	15—7—60	Entire R. V. of Alambadi	3,644	1,828	1,816
11	15	Chinniluppai ...	1—9—60	Entire R. V. of Chinniluppai	977	459	518
12	11	Tholipatty ...	15—7—60	Entire R. V. of Tholipatty	506	249	257
13	7	R. Vellodu ...	...	...	2,925	1,437	1,488
14	8	Thirukkoornam ...	...	...	2,303	1,110	1,193
15	18	Kumboor ...	...	...	2,538	1,246	1,292
16	9	Mallapuram ...	...	...	5,082	2,548	2,534
17	10	Karikali ...	15—7—60	Entire R. V. of Karikali	2,544	1,265	1,279
				Total	**6,1006**	**30,355**	**30,651**
		VADAMADURAI PANCHAYAT UNION					
		City Panchayat—NIL.					
		Village Panchayats					
1	79	Vadamadurai ...	...	...	3,767	1,817	1,950
2	78	Velvarkottai ...	...	...	4,295	2,152	2,143

PANCHAYAT UNION

Sl. No.	L. C. No.	Name of Panchayat	Date of formation	Location Code/Units of 1961 Census constituting the Panchayat formed after 31-3-1960	Persons	Males	Females
1	2	3	4	5	6	7	8
		VADAMADURAI PANCHAYAT UNION—(*concld.*)					
3	87	Singarakottai ...	1—10—59	Entire R. V. of Singarakottai	2,160	1,106	1,054
4	83	Velayuthampalayam ...	17—2—60	Entire R. V. of Velayuthampalayam	1,021	508	513
5	46	Thennampatty ...	...	...	4,781	2,384	2,397
6	80	Morepatty ...	...	...	3,363	1,620	1,743
7	44	Sithuvarpatty ...	...	...	2,523	1,229	1,294
8	84	Puthur ...	1—10—59	Entire R. V. of Puthur	2,559	1,265	1,294
9	42	Sukkampatty ...	...	...	3,850	1,933	1,917
10	41	Komboopatty ...	17—2—60	Entire R. V. of Komboopatty	1,466	752	714
11	40	Paganatham ...	1—10—59	Entire R. V. of Paganatham	3,879	1,901	1,978
12	74	Kulathur ...	...	...	2,724	1,295	1,429
13	75	Padiyur ...	...	...	5,059	2,507	2,552
14	43	Ayyalur ...	...	...	8,086	4,099	3,987
15	45	Pilathur ...	1—10—59	Entire R. V. of Pilathur	3,139	1,560	1,579
16	79	Vadamadurai ...	...	...	4,444	2,164	2,280
				Total	**57,116**	**28,292**	**28,824**
		DINDIGUL PANCHAYAT UNION					
		City Panchayat—NIL					
		Village Panchayats					
1	51	Agaram ...	...	...	8,493	4,151	4,342
2	50	Thadicombu ...	...	...	7,924	3,940	3,984
3	94	Pallapatty ...	...	...	4,339	2,109	2,230
4	71	Kurumbapatty ...	...	...	1,828	908	920
5	73	Seelapadi ...	...	...	3,968	2,062	1,906
6	76	Mullipadi ...	...	...	3,984	1,935	2,049

PANCHAYAT UNION

Sl. No.	L. C. No.	Name of Panchayat	Date of formation	Location Code/Units of 1961 Census constituting the Panchayat formed after 31-3-1960	Persons	Males	Females
1	2	3	4	5	6	7	8
		DINDIGUL PANCHAYAT UNION—(*concld.*)					
7	92	Balakrishnapuram	... ...	...	3,607	1,852	1,755
8	72	Chettinaickanpatti	... ...	...	4,982	2,424	2,558
9	77	Thamaraipadi	... ...	...	2,119	1,047	1,072
10	90	Kovilur	... ...	...	949	426	523
11	126	Adianuthu	... ...	...	4,382	2,156	2,226
12	91	Periakottai	... ...	...	3,683	1,836	1,847
13	127	Thotanuthu	... ...	...	4,650	2,312	2,338
14	125	A. Vellodu	... ...	...	8,946	4,492	4,454
15	69	Anaipatty	... ...	...	532	283	249
16	141	Sirumalai	... ...	...	2,446	1,217	1,199
				Total	**66,832**	**33,180**	**33,652**

ATHUR I (SEMBATTI) PANCHAYAT UNION

		City Panchayats					
1	104	Ayyampalayam	... ...	...	8,584	4,242	4,342
2	121	Chinnalapatty	... ...	...	17,963	8,994	8,969
3	109	Sithayakottai	... ...	...	10,471	5,201	5,270
		Village Panchayats					
1	105	Ayyampalayam	... ...	...	6,083	3,061	3,022
2	103	Manalur	... 15—9—60	Entire Revenue Village of Manalur	3,797	2,093	1,704
3	106	Sitherevu	... ...	...	10,472	5,136	5,336
4	107	Narasingapuram	... 1—1—60	Entire Revenue Village of Narasingapuram	550	264	286
5	117	Alamarathupatty	... ...	...	1,481	726	755
6	95	Pillayarnatham	... ...	...	1,505	744	761
7	96	Pithalaipatty	... ...	...	1,154	568	586

PANCHAYAT UNION

Sl. No.	L. C. No.	Name of Panchayat	Date of formation	Location Code/Units of 1961 Census constituting the Panchayat formed after 31-3-1960	Persons	Males	Females
1	2	3	4	5	6	7	8
		ATHUR I (SEMBATTI) PANCHAYAT UNION—(*concld.*)					
8	116	N. Panjampatty	... ...	...	4,563	2,217	2,346
9	115	Vakkampatty	... ...	...	4,333	2,826	1,507
10	112	Akkaraipatty	... ...	...	2,224	1,058	1,166
11	122	Ambathurai	... ...	...	6,169	3,137	3,032
12	108	Bodikamanvadi	... ...	...	1,801	907	894
13	111	Authoor	... ...	...	5,061	2,497	2,564
14	124	Settiapatty	... ...	...	2,651	1,380	1,271
15	118	Kalikkampatty	... ...	...	1,499	721	778
16	119	Munnilakottai	... ...	...	2,739	1,370	1,369
17	110	Palayamkottai	... ...	...	3,394	1,705	1,689
18	120	Seovalsaragu	... ...	...	2,195	1,124	1,071
19	123	Thoppampatty	... ...	...	925	461	464
20	114	Veerakal	... ...		3,596	1,102	2,494
21	113	Parapatty	... 15—7—60	Entire Revenue Village of Narasingapuram excluding S. No. 1—384, 386—421, 461—463, 467—522, 760—778, 801—905.	3,458	1,693	1,765
				Total	**106,668**	**53,227**	**53,441**

Sl. No.	Name of village	Location Code Number
79	Nathapatty (V)	29
80	Neelamalaikottai (P)	61
81	Padiyur (P)	75
82	Paganatham (P)	40
83	Palakanuthu (P)	60
84	Palapatty (P)	19
85	Palayam (P)	12
86	Palayamkottai (P)	110
87	Pallapatty (P)	94
88	Pandrimalai (P)	102
89	Panjampatty N. (P)	116
90	Panjampatty T. (P)	138
91	Panniapatty (P)	63
92	Parapatty (P)	113
93	Periakottai (P)	91
94	Pilathur (P)	45
95	Pillayarnatham (P)	95
96	Pithalaipatty (P)	96
97	Ponnimandurai (P)	70
98	Pudukkottai R. (P)	17
99	Pudukottai K. (V)	58
100	Pudukottai V. (P)	34
101	Pudupatti (P)	64
102	Puthur (P)	84
103	Ragalaguram (P)	130
104	Rajakkapatty (P)	128
105	Rangamalai (R.F.)	146
106	Sanarpatty (P)	137
107	Seelapadi (P)	73
108	Seevalsaragu (P)	120
109	Sengurichi (P)	85
110	Settiapatty (P)	124
111	Silvarpatty (V)	55
112	Siluvathur (V)	88
113	Singarakottai (P)	87
114	Sirangadu (V)	66
115	Sirumalai (P)	141
116	Sithayakottai (P)	109
117	Sitherevu (P)	106
118	Sithuvarpatty (P)	44
119	Sriramapuram (V)	37
120	Sukkampatty (P)	42
121	Sullerumbu (V)	52
122	Thadicombu (P)	50
123	Thamaraipadi (P)	77
124	Thavasimadai (P)	140
125	Theendakkal (V)	2
126	Thennampatty (P)	46
127	Thimmanallur (P)	133
128	Thirukkoornam (P)	8
129	Tholipatty (V)	11
130	Thoppampatty (P)	123
131	Thotanuthu (P)	127
132	Ullikottai (V)	16
133	Usilampatty (V)	27
134	Vadamadurai (P)	79
135	Vadamadurai (N.P.)	81
136	Vadugambadi (P)	14
137	Vakkampatty (P)	115
138	Vanikarai (V)	20
139	Vathalathoppampatty (P)	131
140	Vedasandur (P)	35
141	Vedasandur (N.P.)	36
142	Veerakal (P)	114
143	Veerasiagarampatty (P)	135
144	Velayuthampalayam (P)	83
145	Vellampatty (V)	25
146	Vellodu R. (P)	7
147	Vellodu A. (P)	125
148	Velvarkottai (P)	78
149	Vembarpatty (P)	143

PANCHAYAT UNION

Sl. No.	L. C. No	Name of Panchayat	Date of formation	Location Code/Units of 1961 Census constituting the Panchayat formed after 31-3-1960	Persons	Males	Females
1	2	3	4	5	6	7	8
		ATHUR II (REDDIARCHATRAM) PANCHAYAT UNION					
		City Panchayat—Nil					
		Village Panchayats					
1	101	Adalur	15—10—60	Adalur R. V.	1,223	590	633
2	54	Alagupatty	1—9—60	Alagupatty R. V.	1,891	940	951
3	56	Ammapatty	...	...	1,303	653	650
4	97	Anumantharayankottai	...	...	3,919	1 941	1,978
5	100	Dharmathupatty	...	...	5,341	2,625	2,716
6	62	Gudalvayl	...	...	6,758	3,180	3,578
7	53	Gurunathanaickenur	1—9—60	Gurunathanaickenur R. V.	2,996	1,514	1,482
8	65	Kamakshipuram	...	...	3,652	1,868	1,784
9	57	Kottapulli	...	...	2,915	1,424	1,491
10	99	Karisalpatty	...	...	2,038	1,010	1,028
11	98	Kasavanampatty	...	...	5,709	2,839	2,870
12	68	Kuttathupatty	...	...	5,803	2,975	2,828
13	67	Mangarai	...	...	2,105	1,052	1,053
14	61	Neelamalaikottai	...	...	1,808	923	885
15	60	Palakanuthu	...	...	3,201	1,637	1,564
16	102	Pandrimalai	...	...	2,929	1,513	1,416
17	63	Panniapatty	...	...	3,053	1,524	1,529
18	70	Ponnimandurai	...	...	2,773	1,373	1,400
19	59	Mulachatram	...	...	3,371	1,599	1,772
20	64	Pudupatti	1—11—59	A portion of Chethupatti R. V. and Pudupatti R. V.	3,540	1,795	1,745
21	58	K. Pudukottai	1—9—60	K. Pudukottai R. V.	1,540	743	797
22	55	Silvarpatty	15—9—60	Silvarpatty R. V.	4,201	2,136	2,065
23	66	Sirangadu	...	...	6,384	3,160	3,224
24	52	Sullerumbu	1—9—60	Sullerumbu R. V.	3,312	1,612	1,700
				Total	**81,765**	**40,626**	**41,139**

VILLAGE DIRECTORY

DINDIGUL TALUK

Location Code Number	Name of Village/Panchayat			Area in Sq. Miles	Occupied Residential Houses: No. of Houses	Occupied Residential Houses: No. of Households	Total No. of Persons Enumerated: Total	Total No. of Persons Enumerated: Males	Total No. of Persons Enumerated: Females	Scheduled Castes: M	Scheduled Castes: F	Scheduled Tribes: M	Scheduled Tribes: F	Literate and Educated Persons: M	Literate and Educated Persons: F	Total Workers (A-I to A-IX): M	Total Workers (A-I to A-IX): F	A-I: M	A-I: F	A-II: M	A-II: F
1	2			3	4	5	6	7	8	9	10	11	12	13	14	15	16	17	18	19	20
1	Landakottai (P)	...	P. M. Mcw. R. S. Pw. Ea. E. Cs.	6·67	753	757	3,552	1,790	1,762	258	248	...	...	669	143	1,130	191	742	64	71	18
2	Theendakkal (P)	...	P. R. Pw.	1·55	78	78	420	205	215	2	4	...	...	51	7	133	91	119	74	5	17
3	Karungal (P)	...	P. R. Pw. Cs.	3·51	536	548	2,819	1,464	1,355	217	210	9	1	518	43	921	564	518	301	77	143
4	Gudalur (P)	...	P. M. Mcw. R. Pt. Pw. Cs.	9·96	1,059	1,064	4,892	2,440	2,452	336	50	...	...	516	77	1,648	1,508	1,035	935	134	216
5	Kottanatham (P)	...	P. M. R. Pw. Cs.	8·46	873	873	4,040	1,925	2,115	376	426	...	...	643	90	1,321	1,019	821	328	274	539
6	Alambadi (V)	...	P. M. R. Pw. Cs.	9·71	763	763	3,644	1,828	1,816	266	263	...	...	391	51	1,266	1,073	835	675	188	278
7	R. Vellodu (P)	...	P. M. Mcw. R. S. Pw. Cs.	8·15	628	629	2,925	1,437	1,488	256	254	...	...	429	84	946	751	629	440	172	272
8	Thirukkoornam (P)	...	P. M. R. Pw. Riv. Cs.	6·16	502	541	2,303	1,110	1,193	133	167	...	...	372	49	795	397	491	120	103	169
9	Mallapuram (V)	...	P. M. R. Pw. Cs.	12·06	976	984	5,082	2,548	2,534	442	423	...	...	720	212	1,603	146	835	53	182	10
10	Karikali (V)	...	P. Pw. Cs.	9·42	523	523	2,544	1,265	1,279	206	228	...	...	302	41	900	953	620	671	163	198
11	Tholipatty (V)	...	P. Pw.	1·21	97	97	506	249	257	...	1	...	...	17	1	190	147	158	99	24	46
12	Palayam (P)	...	P. M. H. Hos. Mp. R. Pw. Vh. Cs.	15·11	1,408	1,455	7,409	3,752	3,657	258	263	...	...	907	150	2,421	604	1,574	281	180	67
13	R. Kombai (P)	...	P. M. R. Pw. Cs.	12·86	951	993	4,873	2,451	2,422	217	223	...	...	620	91	1,759	995	1,162	579	227	273
14	Vadugambadi (P)	...	P. M. R. Pw. Cs.	7·73	758	758	3,802	1,897	1,905	636	626	...	...	440	89	1,314	1,082	882	463	59	334
15	Chinniluppai (V)	...	P. Pw.	2·13	189	198	977	459	518	49	47	...	...	211	37	332	223	235	108	21	62
16	Ullikottai (V)	...	P. R. Pw. Cs.	6·03	440	445	2,252	1,124	1,128	256	234	...	...	191	15	813	411	478	108	153	234
17	R. Pudu0kottai (P)	...	P. M. R. Pw. Cs.	12·74	1,019	1,056	5,542	2,726	2,816	620	607	...	...	1,083	195	1,752	963	1,170	373	205	298
18	Kumboor (P)	...	P. M. Mcw. R. Pt. Pw. Riv. Cs.	6·90	541	541	2,538	1,246	1,292	251	269	...	...	482	150	857	436	474	245	23	4
19	Palapatty (P)	...	P. M. L. R. Pw. Tk.	7·80	631	631	2,988	1,497	1,491	188	184	...	...	410	66	1,107	862	525	272	397	487
20	Vanikarai (V)	...	P. H. R. Pw. Cs.	1·63	195	200	886	439	447	98	103	...	...	103	36	319	178	203	88	86	90
21	Kalathupatty (V)	...	P. R. Pw. Tk. Ea.	8·03	171	174	820	413	407	50	44	...	...	195	39	282	203	219	132	33	62
22	Kudampam (V)	...	P. Pw. Tk. Ea.	1·29	106	111	605	302	303	39	45	...	...	78	3	201	154	102	24	50	112
23	Koviloor (P)	...	P. H. Mcw. Mp. R. Pw. Vh. Cs.	9·09	1,196	1,197	6,325	3,150	3,175	280	298	...	...	1,234	361	1,968	1,283	1,193	713	286	274
24	Nagaikottai (P)	...	P. Mp. R. Pw. Cs.	7·40	617	718	3,665	1,796	1,869	200	205	...	...	549	139	1,159	900	806	648	202	168
25	Vellampatty (V)	...	P. M. R. Pw. Tk. Ea. E.	3·56	214	215	1,045	537	503	120	110	...	...	151	34	376	71	174	17	30	4
26	Ammapatty (V)	...	P. M. R. Pw. Tk. Ea. E.	2·95	276	276	1,513	799	714	112	129	...	...	252	71	435	136	275	61	25	47
27	Usilampatty (V)	...	P. M. R. Pw. Tk.	2·46	238	240	1,124	556	568	102	91	...	...	188	61	365	272	237	182	77	77
28	Koovakapatty (V)	...	P. R. Pw. Tk.	4·03	406	415	2,167	1,036	1,131	137	174	...	...	240	77	682	34	419	13	73	...
29	Nathapatty (V)	...	P. L. R Pw. Ea. E. Cs.	3·74	279	282	1,506	771	735	119	128	...	...	259	47	526	299	311	82	39	49
30	Boothipuram (V)	...	P. R. Pw. Tk. Cs.	1·95	165	169	772	381	391	39	46	...	...	103	12	236	42	160	32	53	9
31	Kaithiyankottai (V)	...	P. M. R. Pw. Tk. Ea.	6·44	586	607	2,772	1,346	1,426	223	231	...	...	423	63	945	719	601	490	147	109
32	Kalvarpatty (P)	...	P. M. Mcw. Mp. R. Pw. Tk. Ea. Vh.	11·33	1,278	1,334	6,181	2,985	3,196	605	679	...	...	1,184	243	2,001	1,768	1,021	809	210	75
33	Kuttam (P)	...	P. M. R. Pw. Tk. Ea. E. Vh. Cs.	9·28	716	716	3,612	1,788	1,824	215	236	...	...	620	120	1,226	994	668	551	159	103
34	V. Pudukottai (P)	...	P. M. R. Pw. Tk. Ea. Cs.	4·90	465	472	2,342	1.155	1,187	307	278	...	...	404	68	671	485	295	248	209	157
35	Vedasandur (P)	...	P. M. L. D. Hos. Mcw. Mp. R. Pt. Pw. Tk. Ea. E. Vh. Cs.	0·18	713	812	3,684	1,801	1,883	178	131	...	...	1,227	649	980	192	78	15	7	2
36	Vedasandur (N.P.)	...	P. M. H. D. Mp. R. Pw.	13·25	927	1,189	5,700	3,015	2,685	495	432	...	...	984	163	1,934	1,495	989	686	445	359

VILLAGE DIRECTORY

DINDIGUL TALUK—(contd.)

Location Code Number	Name of Village/Panchayat		A-III M	A-III F	A-IV M	A-IV F	A-V M	A-V F	A-VI M	A-VI F	A-VII M	A-VII F	A-VIII M	A-VIII F	A-IX M	A-IX F	B-X Non-workers M	B-X Non-workers F	Name of the Panchayat in which it is now included with the date of inclusion with other components if any
1	2		21	22	23	24	25	26	27	28	29	30	31	32	33	34	35	36	37
1	Landakottai (P)	...	17	7	108	45	17	1	11	2	13	2	1	...	150	52	660	1,571	...
2	Theendakkal (P)	...	...	...	...	...	...	...	...	...	5	...	...	...	4	...	72	124	Theendakkal (P) merged with L.C. No. 3
3	Karungal (P)	...	8	4	108	8	39	...	...	...	31	3	6	...	134	105	543	791	Karungal (P) included in L. C. No. 2
4	Gudalur (P)	...	6	...	235	92	18	...	29	9	20	1	2	...	169	255	792	944	...
5	Kottanatham (P)	...	6	1	91	105	11	7	7	...	50	...	4	...	57	39	604	1,095	...
6	Alambadi (V)	...	3	1	138	13	4	1	8	7	22	4	2	...	66	94	562	743	Alambadi (P) 15-7-60 Entire R.V. of Alambadi
7	R. Vellodu (P)	...	3	2	91	21	6	1	1	...	4	...	2	...	38	15	491	737	...
8	Thirukkoornam (P)	...	17	18	52	45	65	3	3	...	16	2	4	...	43	40	315	796	...
9	Mallapuram (V)	...	41	3	39	...	124	3	2	...	67	1	3	...	310	76	945	2,388	...
10	Karikali (V)	...	1	2	48	26	1	...	...	...	3	1	...	...	64	55	365	326	Karikali (P) 15-7-60 Entire R. V. of Karikali
11	Tholipatty (V)	...	1	...	...	...	...	...	...	...	1	...	...	...	6	2	59	110	Tholipatty (P) 15-7-60 Entire R.V. of Tholipatty
12	Palayam (P)	...	25	4	104	37	87	4	8	...	102	3	10	...	331	208	1,331	3,053	...
13	R. Kombai (P)	...	66	10	112	19	15	7	...	...	27	...	...	...	150	107	692	1,427	...
14	Vadugambadi (P)	...	32	18	47	16	...	1	...	...	38	...	2	...	254	250	583	823	...
15	Chinniluppai (V)	...	14	51	22	...	3	...	1	...	21	1	...	...	15	1	127	295	Chinniluppai (P) 1-9-60 Entire R. V. of Chinniluppai
16	Ullikottai (V)	...	63	25	5	...	84	30	...	1	10	6	...	...	20	7	311	717	Ullikottai (P) 1-9-60 Entire R. V. of Ullikottai
17	R. Pudukkottai (P)	...	33	15	69	11	44	1	2	...	26	2	3	...	200	263	974	1,853	...
18	Kumboor (P)	...	10	5	165	14	3	...	9	...	23	...	1	...	149	168	389	856	...
19	Palapatty (P)	...	7	1	32	20	49	20	14	...	19	5	1	1	63	56	390	629	...
20	Vanikarai (V)	...	...	...	10	...	...	...	...	...	5	...	...	...	15	...	120	269	Vanikarai (P) 15-7-60 Entire R. V. of Vanikarai
21	Kalathupatty (V)	...	2	2	2	...	12	...	...	...	4	1	...	...	10	6	131	204	Kulathupatty (P) 31-5-60
22	Kudampam (V)	...	7	5	32	6	1	2	...	...	2	...	...	...	7	5	101	149	Kudampam (P) 31-5-60
23	Koviloor (P)	...	44	4	95	57	74	12	13	...	83	19	7	...	173	204	1,182	1,892	...
24	Nagaikottai (P)	...	19	4	21	8	8	...	4	...	22	1	2	...	75	71	637	969	...
25	Vellampatty (V)	...	14	1	39	3	9	1	...	...	7	...	...	...	103	45	161	437	Vellampatty (P) 31-5-60
26	Ammapatty (V)	...	10	...	79	20	4	...	...	...	6	...	...	...	36	8	364	578	Ammapatty (P) 31-5-60
27	Usilampatty (V)	...	1	...	6	4	2	...	9	...	17	4	...	...	16	5	191	296	Usilampatty (P) 31-5-60
28	Koovakapatty (V)	...	...	...	65	7	...	...	3	...	14	...	1	...	107	14	354	1,097	...
29	Nathapatty (V)	...	2	...	19	14	6	...	...	...	3	1	1	...	145	153	245	436	Nathapatty (P) 31-5-60
30	Boothipuram (V)	...	...	...	5	...	4	...	...	...	...	...	...	...	14	1	145	349	Boothipuram (P) 31-5-60
31	Kaithiyankottai (V)	...	11	26	88	16	...	...	5	13	10	1	...	...	83	64	401	707	Kaithiyankottai (P) 31-5-60
32	Kalvarpatty (P)	...	31	39	330	63	33	...	31	10	60	18	2	...	283	754	984	1,428	...
33	Kuttam (P)	...	2	...	105	21	70	...	8	...	16	3	...	...	198	311	562	830	...
34	V. Pudukottai (P)	...	7	...	17	18	5	...	6	...	6	...	3	...	123	62	484	702	...
35	Vedasandur (P)	...	14	...	18	28	86	1	33	1	332	9	21	...	391	136	821	1,691	...
36	Vedasandur (N.P.)	...	55	13	75	58	67	7	25	...	26	2	6	...	246	370	1,031	1,190	Thattarapatti (P) 1-7-60 Part of Vedasandur R.V.

Location Code Number	Name of Village/Panchayat			Area in Sq. Miles	Occupied Residential Houses: No. of Houses	Occupied Residential Houses: No. of Households	Total No. of Persons Enumerated: Total	Total No. of Persons Enumerated: Males	Total No. of Persons Enumerated: Females	Scheduled Castes: M	Scheduled Castes: F	Scheduled Tribes: M	Scheduled Tribes: F	Literate and Educated Persons: M	Literate and Educated Persons: F	Total Workers (A-I to A-IX): M	Total Workers (A-I to A-IX): F	A-I: M	A-I: F	A-II: M	A-II: F
1	2			3	4	5	6	7	8	9	10	11	12	13	14	15	16	17	18	19	20
37	Sriramapuram (V)	...	P. M. L. R. Pw. Tk. Ea. E. Vh. Cs.	5·37	679	717	3,822	1,715	2,107	220	186	...	...	771	294	1,077	924	527	357	177	360
38	E. Chittoor (P)	...	P. R. Pw. Cs.	5·28	595	599	2,768	1,371	1,397	186	202	...	...	305	49	878	704	576	463	168	206
39	Eriode (P)	...	P. M. H. Mcw. R. Pw. Ea. Vh. Cs.	5·86	919	958	4,585	2,298	2,287	347	357	...	...	1,134	352	1,424	745	579	362	234	307
40	Paganatham (P)	...	P. R. Pw. Vh. Cs.	6·91	851	878	3,879	1,901	1,978	168	197	...	...	436	48	1,235	1,053	759	589	259	348
41	Komboopatty (P)	...	P. R. Pw.	4·28	286	289	1,466	752	714	66	79	...	...	188	30	489	180	347	91	93	60
42	Sukkampatty (P)	...	P. M. H. R. Pw. Cs.	8·33	681	785	3,850	1,933	1,917	195	158	...	3	537	82	1,279	901	773	499	177	154
43	Ayyalur (P)	...	P. M. H. Mcw. Mp. Rly. R. Pw. Cs.	13·23	1,665	1,668	8,086	4,099	3,987	237	269	...	...	1,164	279	2,652	1,631	1,459	802	358	374
44	Sithuvarpatty (P)	...	P. M. H. Rhc. R. Pw. Cs.	4·38	530	549	2,523	1,229	1,294	271	274	...	...	458	113	792	262	422	33	222	138
45	Pilathur (P)	...	P. R. Pw. Cs.	4·28	656	657	3,139	1,560	1,579	492	511	...	...	533	85	1,028	641	599	317	126	164
46	Thennampatty (P)	...	P. M. H. M. Mcw. R. Pw. Cs	7·70	956	1,004	4,781	2,384	2,397	461	452	...	...	985	283	1,502	1,008	943	437	334	498
47	Nallamanarkottai (P)	...	P. R. Pw. Cs	5·85	580	756	3,592	1,786	1,806	334	317	...	...	669	158	1,125	568	632	272	164	148
48	Marambadi (P)	...	P. M. Mcw. R. Pw. Cs.	4·97	640	793	4,054	1,981	2,073	127	127	...	...	939	322	1,258	886	910	528	124	119
49	Malvarpatty (V)	...	P. M. L. R. Pw. Tk. Ea. E.	2·91	218	237	1,185	569	616	74	80	...	...	261	91	371	206	295	150	1	...
50	Thadicombu (P)	...	P. M. L. Hos. Mcw. R. S. Pw. Tk. Ei. Ea. E. Vh. Cs.	14·30	1,583	1,688	7,924	3,940	3,984	1,192	1,375	...	...	1,475	294	2,562	1,760	1,333	906	593	671
51	Agaram (P)	...	P. M. L. Rhc. Mcw. R. Pw. Tk. Ea. E. Cs.	13·96	1,572	1,667	8,493	4,151	4,342	1,057	1,081	...	...	1,476	402	2,640	1,773	1,424	835	721	680
52	Sullerumbu (V)	...	P. M. Mcw. Mp. R. Pw. Ea. E. Cs.	6·40	524	704	3,312	1,612	1,700	201	198	...	...	569	108	1,126	836	426	20	541	788
53	Gurunathanaickenur (V)	...	P. M. R. Pw. Vh. Cs.	9·13	550	657	2,996	1,514	1,482	240	228	...	...	682	127	984	908	548	340	321	527
54	Alagupatty (V)	...	P. M. R. Pw Vh. Cs.	3·96	332	332	1,891	940	951	311	281	...	...	281	48	539	400	263	14	209	375
55	Silvarpatty (V)	...	P. M. R. Pw. Cs.	8·07	829	850	4,201	2,136	2,065	704	678	...	...	752	150	1,380	722	682	111	476	500
56	Ammapatty (P)	...	P. R. Pw. Cs.	1·35	211	279	1,303	653	650	70	63	...	...	264	90	385	288	258	163	74	64
57	Kottapulli (P)	...	P. Mp. Rly. R. Pw. Vh. Cs	9·06	576	590	2,915	1,424	1,491	340	373	...	...	458	86	1,011	646	632	453	113	91
58	K. Pudukottai (V)	...	P. M. R. Pw. Cs.	4·60	323	323	1,540	743	797	121	139	...	...	254	70	495	477	248	135	140	314
59	Mulachatram (P)	...	P. M. L. D. Mp. R. Pw.	5·32	727	732	3,371	1,599	1,772	220	229	...	...	720	148	1,059	915	496	355	105	21
60	Palakanuthu (P)	...	P. M. Rly. R. Pw. Ea. E. Cs.	5·25	632	682	3,201	1,637	1,564	269	284	...	...	594	129	1,113	728	606	356	158	87
61	Neelamalaikottai (P)	...	P. M. R. Pw. Cs.	3·57	375	381	1,808	923	885	98	84	...	...	389	79	638	358	310	84	147	131
62	Gudalvayi (P)	...	P. M. R. Pw. Ei. Ea. E. Vh. Cs.	6·52	1,297	1,512	6,758	3,180	3,578	737	791	...	...	926	312	2,281	1,574	765	351	488	266
63	Panniapatty (P)	...	P. R. Pw. Ea. E. Cs.	3·56	586	657	3,053	1,524	1,529	227	188	...	...	669	135	987	518	471	126	30	8
64	Pudupatti (P)	...	P. M. R. Pw.	3·05	695	696	3,540	1,795	1,745	297	284	...	...	619	164	1,178	381	707	259	50	25
65	Kamakshipuram (P)	...	P. M. R. Pw. Cs.	5·01	684	715	3,652	1,868	1,784	163	136	...	...	872	159	1,254	427	774	181	110	13
66	Sirangadu (V)	...	P. M. H. R. Pw. Ea. E. Cs.	5·57	1,094	1,400	6,384	3,160	3,224	337	339	...	...	1,351	357	2,060	854	978	180	259	345
67	Mangarai (P)	...	P. R. Pw. Cs.	2·53	409	409	2,105	1,052	1,053	238	223	...	...	415	34	658	572	447	379	128	180
68	Kuttathupatty (P)	...	P. M. Pw. Mcw. R.	5·64	919	1,200	5,803	2,975	2,828	681	600	...	...	1,288	273	1,970	1,117	1,208	357	319	470
69	Anaipatty (P)	...	P. Pw.	6·28	116	116	532	283	249	187	172	...	...	63	20	196	179	42	33	137	136
70	Ponnimandurai (P)	...	P. M. Mcw. R. Pw. Ea.	3·22	490	587	2,773	1,373	1,400	166	168	...	...	387	123	900	437	545	192	129	73
71	Kurumbapatty (P)	...	P. L. R. Pw. Ea. E. Cs.	1·78	398	398	1,828	908	920	403	416	...	...	360	95	640	711	207	64	53	7
72	Chettinaickanpatty (P)	...	P. L. R. S. Pw. Ea. E. Cs.	7·33	1,054	1,081	4,982	2,424	2,558	938	953	...	...	992	279	1,543	844	614	236	239	112

VILLAGE

DIRECTORY

DINDIGUL

TALUK—(contd.)

Location Code Number	Name of Village/Panchayat	A-III M	A-III F	A-IV M	A-IV F	A-V M	A-V F	A-VI M	A-VI F	A-VII M	A-VII F	A-VIII M	A-VIII F	A-IX M	A-IX F	B-X Non-workers M	B-X Non-workers F	Name of the Panchayat in which it is now included with the date of inclusion with other components if any
2		21	22	23	24	25	26	27	28	29	30	31	32	33	34	35	36	37
37	Sriramapuram (V)	2	1	82	39	47	3	13	1	12	3	3	...	214	160	638	1,183	Sriramapuram (P) 31-5-50
38	E. Chittoor (P)	1	1	86	21	1	...	...	...	11	1	1	...	34	12	493	693	...
39	Eriode (P)	5	1	34	17	31	2	19	1	324	6	11	...	187	49	874	1,542	...
40	Paganatham (P)	37	28	57	27	24	...	3	...	15	2	1	...	80	59	666	925	...
41	Komboopatty (P)	4	...	9	...	4	...	...	...	7	...	...	...	25	29	263	534	...
42	Sukkampatty (P)	10	4	49	22	5	...	6	...	25	2	3	...	231	220	654	1,016	...
43	Ayyalur (P)	172	40	83	13	60	5	31	...	62	8	33	...	389	389	1,447	2,356	...
44	Sithuvarpatty (P)	29	2	7	...	44	1	...	...	23	6	4	...	41	82	437	1,032	...
45	Pilathur (P)	4	...	3	2	22	1	1	...	37	1	1	...	235	156	532	938	...
46	Thennampatty (P)	19	7	22	6	74	21	...	...	55	7	3	...	52	32	882	1,389	...
47	Nallamanarkottai (P)	32	26	66	9	40	...	6	...	68	39	3	...	114	74	661	1,238	...
48	Marambadi (P)	37	26	4	31	26	16	7	...	12	3	4	...	134	163	723	1,187	...
49	Malvarpatty (V)	...	3	11	11	11	...	1	...	3	1	1	...	48	41	198	410	...
50	Thadicombu (P)	21	24	229	40	24	2	6	...	64	7	23	...	209	110	1,378	2,224	...
51	Agaram (P)	56	25	108	18	33	...	6	...	34	6	7	...	251	209	1,511	2,569	...
52	Sullerumbu (V)	3	1	59	6	26	...	4	1	18	1	1	...	48	19	486	864	Sullerumbu (P) 1-9-60 R.V.
53	Gurunathanaickenur (P)	6	1	26	13	31	2	5	...	14	2	...	...	33	13	530	574	Gurunathanaickenur (P) 1-9-60 R.V.
54	Alagupatty (V)	...	...	37	...	...	...	2	...	3	...	1	...	24	11	401	551	Alagupatty (P) 1-9-60 R.V.
55	Siluvarpatty (V)	40	5	52	2	10	4	1	...	15	3	1	...	103	97	756	1,343	Silvarpatty (P) 15-9-60 R.V.
56	Ammapatty (P)	11	1	...	...	2	...	...	...	7	3	...	...	33	57	268	362	...
57	Kottapulli (P)	13	6	22	8	3	...	7	...	16	5	8	...	197	83	413	845	...
58	K. Pudukottai (V)	...	...	57	5	...	...	3	...	8	1	...	...	39	22	248	320	K. Pudukottai (P) 1-9-60 R.V.
59	Mulachatram (P)	46	40	62	45	20	4	9	5	48	6	4	...	269	439	540	857	...
60	Palakanuthu (P)	29	10	15	4	48	1	17	1	30	6	11	...	199	263	524	836	...
61	Neelamalaikottai (P)	22	15	11	25	35	...	10	...	23	4	...	...	80	99	285	527	...
62	Gudalvayi (P)	90	16	56	15	47	4	19	8	123	26	8	...	685	888	899	2,004	...
63	Panniapatty (P)	20	6	14	9	30	24	16	...	37	5	50	5	319	335	537	1,011	...
64	Pudupatti (P)	6	3	4	1	12	...	21	12	10	12	28	20	340	49	617	1,364	...
65	Kamakshipuram (P)	2	5	36	15	34	...	1	...	24	5	2	...	271	208	614	1,357	...
66	Sirangadu (V)	57	37	81	25	47	3	16	...	167	12	17	3	428	250	1,100	2,370	...
67	Mangarai (P)	1	...	33	1	...	...	...	...	18	4	2	...	29	8	394	481	...
68	Kuttathupatty (P)	111	56	68	9	32	1	37	13	40	26	15	...	140	185	1,005	1,711	...
69	Anaipatty (P)	2	1	3	...	...	...	1	...	4	2	...	...	7	7	87	70	...
70	Ponnimandurai (P)	14	5	16	11	50	19	5	...	10	4	1	...	129	133	473	933	...
71	Kurumbapatty (P)	52	44	...	...	140	16	4	5	31	78	57	...	96	497	268	209	...
72	Chettinaickanpatty (P)	39	31	118	74	55	1	3	...	32	15	6	...	437	375	881	1,714	...

VILLAGE DIRECTORY

DINDIGUL TALUK—(contd.)

Location Code Number	Name of Village/Panchayat			Area in Sq. Miles	Occupied Residential Houses		Total No. of Persons Enumerated			Scheduled Castes		Scheduled Tribes		Literate and Educated Persons		Total Workers (A-I to A-IX)		A-I		A-II	
					No. of Houses	No. of Households	Total	Males	Females	M	F	M	F	M	F	M	F	M	F	M	F
1	2			3	4	5	6	7	8	9	10	11	12	13	14	15	16	17	18	19	20
73	Seelapadi (P)	...	P. M. L. Rhc. Mcw. R. S. Pw. Ea. E. Vh. Cs.	3·80	710	858	3,968	2,062	1,906	809	772	...	...	876	228	1,245	840	460	361	309	383
74	Kulathur (P)	...	P. R. Pw. Tk. Ea. E.	6·35	548	573	2,724	1,295	1,429	499	605	...	...	430	151	804	565	549	292	158	148
75	Padiyur (P)	...	P. H. R. Pw. Cs.	8·97	992	1,036	5,059	2,507	2,552	384	375	...	...	690	214	1,702	1,030	1,134	575	85	77
76	Mullipadi (P)	...	P. M. L. R. Pw. Tk. Cs.	2·47	648	841	3,984	1,935	2,049	372	427	...	...	721	250	1,204	1,086	738	585	202	414
77	Thamaraipadi (P)	...	P. Mcw. Rly. R. Pw. Cs.	2·55	470	470	2,119	1,047	1,072	372	401	...	...	400	101	677	468	382	262	72	68
78	Velvarkottai (P)	...	P. M. H. Rly. R. Pw. Vh.	6·27	757	905	4,295	2,152	2,143	815	777	...	...	859	172	1,356	233	756	62	327	129
79	Vadamadurai (P)	...	P. M. L. D. Rhc. Mcw. Mp. Rly. R. Pt. S. Pw. Cs.	1·05	821	906	3,767	1,817	1,950	370	430	...	...	907	372	1,108	377	450	157	106	44
80	Morepatty (P)	...	P. R. Pw.	4·59	691	749	3,363	1,620	1,743	460	468	...	...	690	174	1,030	747	626	299	113	205
81	Vadamadurai (N.P.)	...	P. M. H. L. D. Mp. R. Pw.	2·56	942	968	4,444	2,164	2,280	537	545	...	...	785	210	1,376	1,114	1,025	788	52	13
82	Kanapadi (P)	...	P. Mcw. R. Pw. Vh.	4·39	479	528	2,373	1,196	1,177	54	171	...	...	385	73	768	305	357	16	99	66
83	Velayuthampalayam (P)	...	P. R. Pw.	3·31	195	196	1,021	508	513	59	53	...	...	170	35	330	91	162	8	106	40
84	Puthur (P)	...	P. R. Pw.	4·65	546	546	2,559	1,265	1,294	7	10	16	16	307	86	879	252	605	28	59	1
85	Sengurichi (P)	...	P. M. R. Pw.	10·15	967	1,033	4,961	2,458	2,503	206	220	...	...	649	136	1,669	537	1,086	218	60	3
86	Kambiliampatty (P)	...	P. R. Pw.	9·27	808	965	4,699	2,283	2,416	320	349	...	...	674	143	1,607	337	1,001	46	128	17
87	Singarakottai (P)	...	P. R. Pw.	2·32	434	434	2,160	1,106	1,054	134	141	...	...	499	81	721	626	495	442	108	117
88	Siluvathur (V)	...	P. M. Mp. R. Pw.	6·07	770	914	4,298	2,139	2,159	601	587	...	...	913	223	1,369	617	880	257	96	40
89	Madur (P)	...	P. M. Mcw. R. Pw.	3·08	436	689	3,114	1,521	1,593	236	258	...	...	635	146	955	178	523	36	222	64
90	Kovilur (P)	...	P. M. L. R. Pw. Tk. Cs.	2·77	180	215	949	426	523	122	161	...	...	215	80	269	195	140	109	44	62
91	Periakottai (P)	...	P. L. R. Pw. Tk. Cs.	4·16	712	767	3,683	1,836	1,847	377	461	...	...	567	118	1,171	39	903	7	120	2
92	Balakrishnapuram (P)	...	P. L. Rly. R. Pw. Ea. E. Cs.	4·58	722	759	3,607	1,852	1,755	680	657	...	...	623	162	1,114	533	394	169	141	90
94	Pallapatty (P)	...	P. L. Rly. R. Pw. Ei. Ea. E. Cs.	2·24	899	960	4,339	2,109	2,230	1,148	1,280	...	...	937	248	1,409	818	401	105	107	205
95	Pillayarnatham (P)	...	P. R. Pw. Ea. E.	2·58	314	314	1,505	744	761	70	91	...	...	344	98	470	125	151	17	73	44
96	Pithalaipatty (P)	...	P. M. Mcw. R. Pw. Ea. E. Cs.	0·94	253	253	1,154	568	586	142	122	...	...	257	97	353	285	149	68	47	18
97	Anumantharoyankottai (P)	...	P. M. Mcw. R. Pw. Ea.	3·27	436	864	3,919	1,941	1,978	150	134	...	...	773	349	1,227	827	644	348	181	159
98	Kasavanampatty (P)	...	P. M. R. Pw. Ea.	8·47	1,155	1,207	5,709	2,839	2,870	411	413	...	...	779	197	1,862	700	1,095	314	432	234
99	Karisalpatty (P)	...	P. M. R. Pw. Ea. E.	1·52	361	419	2,038	1,010	1,028	77	94	...	...	535	147	676	653	473	437	13	11
100	Dharmathupatty (P)	...	P. M. R. Pw. Ea. E.	2·25	972	1,235	5,341	2,625	2,716	458	531	...	...	929	274	1,713	1,233	848	619	166	140
101	Adalur (P)	...	P. M. Mp. R. Pw. Cs.	5·86	261	261	1,223	590	633	55	56	108	132	348	94	330	65	1	...	10	1
102	Pandrimalai (P)	...	P. M. R. Pw. Cs.	10·87	733	750	2,929	1,513	1,416	188	163	80	52	823	244	1,052	682	105	4	4	...
103	Manalur (P)	...	P. R. S. Ei. E.	7·35	1,229	1,229	3,797	2,093	1,704	449	386	137	106	831	150	1,519	1,012	...	...	...	...
104	Ayyampalayam (P)	...	P. M. L. D. Rhc. Mcw. Mp. R. Pt. Tel. S. Pw. Tk. Ea. E. Vh. Cs. B.	0·20	1,594	1,826	8,584	4,242	4,342	564	576	19	...	1,982	839	2,604	1,564	841	326	583	690
105	Ayyampalayam (N.P.)	...	P. M. L. D. Mp. Rhc. Mcw. R. Tel. S. Pw. Tk. Ea. E. Vh. Cs. B.	16·36	871	1,401	6,083	3,061	3,022	1,008	993	...	...	1,364	524	1,933	1,456	497	193	338	351
106	Sitherevu (P)	...	P. M. Mp. R. Pw. Tk. Ea. E. Cs.	11·29	1,720	2,073	10,472	5,136	5,336	889	1,012	...	...	1,880	467	3,285	2,719	1,533	1,126	1,241	1,291
107	Narasingapuram (P)	...	P. R. S. Pw. E.	0·05	107	107	550	264	286	57	63	...	...	170	81	159	140	60	7	81	124
108	Bodikamanvadi (P)	...	P. M. D. Mcw. R. Pw Ea. E. Cs.	1·00	326	379	1,801	907	894	319	316	...	...	355	143	586	292	379	212	103	13

VILLAGE DIRECTORY

DINDIGUL TALUK—(contd.)

Location Code Number	Name of Village/Panchayat		A-III		A-IV		A-V		A-VI		A-VII		A-VIII		A-IX		B-X Non-workers		Name of the Panchayat in which it is now included with the date of inclusion with other components if any
			M	F	M	F	M	F	M	F	M	F	M	F	M	F	M	F	
1	2		21	22	23	24	25	26	27	28	29	30	31	32	33	34	35	36	37
73	Seelapadi (P)	...	90	52	64	5	105	6	42	2	36	9	40	...	99	22	817	1,066	...
74	Kulathur (P)	...	2	4	2	10	13	1	2	1	9	16	...	...	69	93	491	864	...
75	Padiyur (P)	...	20	9	170	101	35	...	2	...	16	8	5	...	235	260	805	1,522	...
76	Mullipadi (P)	...	11	14	29	...	58	3	37	...	28	17	35	...	66	53	731	963	...
77	Thamaraipadi (P)	...	7	1	20	5	34	...	26	12	15	...	12	...	109	120	370	604	...
78	Velavarkottai (P)	...	14	5	44	6	11	...	4	...	105	1	2	...	93	30	796	1,910	...
79	Vadamadurai (P)	...	30	3	37	20	96	2	35	...	62	6	21	...	271	145	709	1,573	...
80	Morepatty (P)	...	42	6	32	12	6	3	7	...	26	9	6	...	172	213	590	996	...
81	Vadamadurai (N. P.)	...	41	19	14	5	45	34	16	1	10	4	5	...	168	250	788	1,166	...
82	Kanapadi (P)	...	36	18	33	29	13	3	22	...	22	6	2	...	184	167	428	872	...
83	Velayuthampalayam (P)	...	13	1	5	...	12	...	...	...	6	2	...	...	26	40	178	422	
84	Puthur (P)	...	38	20	29	3	3	...	...	...	11	3	2	...	132	197	386	1,042	...
85	Sengurichi (P)	...	60	1	36	3	26	3	...	...	37	2	3	...	361	307	789	1,966	...
86	Kambiliampatty (P)	...	109	78	79	5	9	...	41	...	37	15	5	...	198	176	676	2,079	...
87	Singarakottai (P)	...	3	...	25	1	10	...	3	1	4	2	2	...	71	63	385	428	...
88	Siluvathur (V)	...	22	41	36	16	32	...	13	...	27	2	5	...	258	261	770	1,542	...
89	Madur (P)	...	20	11	32	3	14	1	4	...	38	9	4	...	98	54	566	1,415	...
90	Kovilur (P)	...	...	1	4	11	15	...	...	1	39	1	7	...	20	10	157	328	...
91	Periakottai (P)	...	3	...	60	...	12	1	9	...	5	4	2	...	57	25	665	1,808	...
92	Balakrishnapuram (P)	...	6	...	70	28	111	22	19	...	25	4	34	...	314	220	738	1,222	...
94	Pallapatty (P)	...	52	21	1	14	490	77	22	23	82	125	67	...	187	243	700	1,412	...
95	Pillayarnatham (P)	...	30	5	17	1	91	10	2	1	31	1	1	2	74	44	274	636	...
96	Pithalaipatty (P)	...	11	10	13	11	23	1	1	...	6	1	1	...	102	176	215	301	...
97	Anumantharoyankottai (P)	...	3	2	25	2	35	3	10	...	21	8	3	...	305	305	714	1,151	...
98	Kasavanampatty (P)	...	5	3	50	3	29	...	2	...	23	5	5	...	221	141	977	2,170	...
99	Karisalpatty (P)	...	...	...	7	3	3	...	...	...	10	5	1	...	169	197	334	375	...
100	Dharmathupatty (P)	...	36	10	141	42	12	1	2	...	70	8	4	...	434	413	912	1,483	...
101	Adalur (P)	...	265	48	...	...	2	...	1	...	...	1	...	...	51	15	260	568	...
102	Pandrimalai (P)	...	744	553	...	...	8	2	17	...	18	3	2	1	154	119	461	734	...
103	Manalur (P)	...	1,194	842	1	...	38	1	39	3	43	...	11	...	193	166	574	692	Manalur (P) 15-9-60 Entire R. V. of Manalur
104	Ayyampalayam (P)	...	95	3	98	31	121	36	44	4	171	23	47	...	604	451	1,638	2,778	...
105	Ayyampalayam (N.P.)	...	220	184	94	33	102	203	30	...	109	19	31	...	512	473	1,128	1,566	...
106	Sitherevu (P)	...	42	1	56	22	45	4	24	...	73	20	9	...	262	255	1,851	2,617	...
107	Narasingapuram (P)	...	...	2	...	...	...	...	...	...	2	3	1	...	15	4	105	146	Narasingapuram (P) 1-1-60 Entire R. V. of Narasingapuram
108	Bodikamanvadi (P)	...	4	3	6	7	23	1	5	...	7	4	...	...	59	52	321	602	...

VILLAGE DIRECTORY

DINDIGUL TALUK—(contd.)

Location Code Number	Name of Village/Panchayat		A-III M	A-III F	A-IV M	A-IV F	A-V M	A-V F	A-VI M	A-VI F	A-VII M	A-VII F	A-VIII M	A-VIII F	A-IX M	A-IX F	B-X Non-workers M	B-X Non-workers F	Name of the Panchayat in which it is now included with the date of inclusion with other components if any
1	2		21	22	23	24	25	26	27	28	29	30	31	32	33	34	35	36	37
109	Sithayakottai (P)	...	35	2	441	405	175	10	14	...	283	2	45	1	520	337	1,990	3,782	...
110	Palayamkottai (P)	...	9	...	6	4	...	...	...	...	5	3	2	...	415	448	604	749	...
111	Authoor (P)	...	68	12	42	41	35	30	59	8	72	13	19	...	546	375	1,057	1,919	...
112	Akkaraipatty (P)	...	30	2	21	6	10	2	13	...	14	1	1	...	268	211	370	748	...
113	Parapatty (P)	...	20	6	5	24	31	4	17	12	35	7	4	...	33	19	610	875	Parapatti (P) 15-7-60 Entire Revenue Villag of Narasingapuram excluding S. Nos. 1-38 386-421, 461-463, 467-522, 760-778, 801-905
114	Veerakal (P)	...	6	...	...	2	34	5	1	...	21	3	15	...	169	124	389	2,086	...
115	Vakkampatty (P)	...	7	5	103	22	28	4	1	...	44	2	1	...	424	384	1,068	864	...
116	N. Panjampatty (P)	...	56	3	24	3	87	4	20	...	55	16	8	...	378	346	914	1,785	...
117	Alamarathupatty (P)	...	2	...	60	6	38	11	10	5	33	2	3	...	31	12	292	336	...
118	Kalikkampatty (P)	...	6	1	15	16	26	...	1	...	8	3	...	...	133	97	255	648	...
119	Munnilakottai (P)	...	...	...	34	43	23	2	6	1	34	2	1	...	96	60	534	564	...
120	Seevalsaragu (P)	...	28	19	40	27	9	...	9	...	15	2	1	...	211	173	417	786	...
122	Ambathuray (P)	...	32	6	58	19	123	5	11	5	41	9	8	...	364	348	1,153	1,657	...
123	Thoppampatti (P)	...	37	23	1	...	1	...	14	...	2	...	3	...	78	35	185	353	...
124	Settiapatty (P)	...	7	...	...	...	35	5	3	...	16	1	20	...	223	95	724	1,108	...
125	A. Vellodu (P)	...	37	9	55	10	149	41	10	...	96	15	29	...	642	598	1,634	2,748	...
126	Adianuthu (P)	...	66	48	29	5	349	27	19	8	57	7	48	2	278	344	758	1,596	...
127	Thotanuthu (P)	...	16	3	41	19	97	11	19	5	23	17	21	...	272	163	844	1,531	...
128	Rajakkapatty (P)	...	10	...	91	13	25	...	5	...	37	5	6	...	105	82	579	1,119	...
129	Koovanuthu (P)	...	8	4	33	4	2	...	8	7	7	1	...	...	50	52	493	710	...
130	Ragalapuram (P)	...	...	...	6	...	15	...	...	...	8	3	...	...	101	41	429	1,111	Ragalapuram (P) 6-8-59
131	Vathalathoppampathy (P)	...	...	1	39	4	9	...	5	3	6	1	...	...	239	177	443	937	...
132	V. S. Kottai (P)	...	5	...	51	37	42	...	9	2	16	3	1	3	57	50	537	885	...
133	Thimmanallur (P)	...	6	...	114	52	24	3	2	1	46	1	4	...	280	530	821	1,182	...
134	Maranuthu (P)	...	...	...	...	...	3	...	...	...	11	...	...	...	15	5	262	407	...
135	Veerasingarampatty (P)	...	12	6	16	6	3	...	...	...	3	...	...	12	75	84	218	335	...
136	Avilipatty (P)	...	...	...	6	...	1	...	...	...	3	1	1	...	181	155	336	594	...
137	Sanarpatty (P)	...	23	5	23	5	54	3	12	1	76	15	4	...	157	60	581	1,028	...
138	T. Panjampatty (P)	...	7	...	62	5	7	...	4	...	19	4	2	...	85	54	737	1,320	...
139	Emakkalapuram (P)	...	4	...	94	6	3	1	1	...	11	1	...	...	70	46	294	641	...
140	Thavasimadai (P)	...	14	7	5	1	17	...	2	...	6	2	...	...	67	65	424	431	...
141	Sirumalai (P)	...	722	331	4	2	9	...	10	...	8	2	4	...	88	75	402	789	...
142	Anjukulipatty (P)	...	37	9	55	18	19	5	7	3	33	13	6	...	302	283	725	1,314	...

VILLAGE DIRECTORY

DINDIGUL TALUK—(contd.)

Location Code Number	Name of Village/Panchayat			Area in Sq. Miles	Occupied Residential Houses		Total No. of Persons Enumerated			Scheduled Castes		Scheduled Tribes		Literate and Educated Persons		Total Workers (A-I to A-IX)		A-I		A-II	
					No. of Houses	No. of Households	Total	Males	Females	M	F	M	F	M	F	M	F	M	F	M	F
1	2			3	4	5	6	7	8	9	10	11	12	13	14	15	16	17	18	19	20
109	Sithayakottai (P)	...	P. M. H. L. D. Mcw. Mp. R. S. Pw. E.	0·30	1,904	2,302	10,471	5,201	5,270	1,352	1,386	...	...	2,411	865	3,211	1,488	1,077	429	621	302
110	Palayamkottai (P)	...	P. L. Mcw. R. Pw. Tk. Ea. E. Cs.	3·67	452	649	3,394	1,705	1,689	1,031	994	...	...	481	94	1,101	940	552	401	112	84
111	Authoor (P)	...	P. M. H. T. L. D Hos. Rhc. Mcw. Mp. R. Tel. S. Pw. Tk. Ei. Ea. E. Vh. Cs.	5·17	876	1,091	5,061	2,497	2,564	464	496	...	...	1,411	628	1,440	645	432	57	167	109
112	Akkaraipatty (P)	...	P. M. Mcw. Mp. R. S. Pw. Tk. Ea. E.	3·88	348	466	2,224	1,058	1,166	262	269	...	...	384	95	688	418	297	160	34	36
113	Parapatty (P)	...	P. M. Mcw. Rhc. S. Pw. Tk. Ea. E.	4 60	661	689	3,458	1,693	1,765	614	593	...	...	697	179	1,083	890	327	124	611	694
114	Veerakal (P)	...	P. R. Pw. Ea. E.	0·82	387	536	3,596	1,102	2,494	109	375	...	...	433	159	713	408	291	108	176	166
115	Vakkampatty (P)	...	P. M. R. Pw. Ei. Ea. E.	4·34	1,134	1,134	4,333	2,826	1,507	400	161	...	...	1,064	332	1,758	643	953	121	197	105
116	N. Panjampatty (P)	...	P. M. L. D. Mp. R. Pw. Ea. E. Cs.	0·96	494	921	4,563	2,217	2,346	144	140	...	...	1,142	618	1,303	561	447	83	228	106
117	Alamarathupatty (P)	...	P. L. Rly. R. Pw. Ei. Ea. E. Cs.	1·23	259	356	1,481	726	755	201	215	...	...	408	142	434	369	112	123	145	210
118	Kalikkampatty (P)	...	P. R. Pw. Ea.	1·88	295	314	1,499	721	778	222	248	...	...	316	63	466	130	260	9	17	4
119	Munnilakottai (P)	...	P. R. S. Pw. Ea. E.	3·03	452	593	2,739	1,370	1,369	109	111	...	...	661	200	836	805	472	460	170	237
120	Seevalsaragu (P)	...	P. R. Pw. Tk. Ea. E. Cs.	4·57	444	467	2,195	1,124	1,071	328	310	...	...	400	99	707	285	331	36	63	28
122	Ambathurai (P)	...	P. M. H. L. Hos. Mcw. Mp. Rly. R. Pw. Ei. Ea. E. B.	4·32	995	1,247	6,169	3,137	3,032	699	691	...	...	1,091	323	1,984	1,375	912	455	435	528
123	Thoppampatty (P)	...	P. R. Pw.	1·77	193	193	925	461	464	151	149	...	...	192	35	276	111	130	51	10	2
124	Settiapatty (P)	...	P. M. T. L. D. Hos. Rhc. Mcw. Mp. Rly. R. Pt. Tel. Pw. Ei. Ea. E. Vh. Cs. B	4·78	461	474	2,651	1,380	1,271	25	14	...	...	800	404	656	163	338	62	14	...
125	A. Vellodu (P)	...	P. M. L. Rly. R. S. Pw. Rhc. Mcw. Ei. Ea. E. Vh. Cs.	7·18	1,267	1,696	8,946	4, 92	4,454	525	512	...	...	2,165	774	2,858	1,706	1,551	769	289	264
126	Adianuthu (P)	...	P. M. L. R. Mcw. Pw. Ei. Ea. E. Cs.	6·93	928	956	4,382	2,156	2,226	185	280	...	...	836	237	1,398	630	482	146	70	43
127	Thotanuthu (P)	...	P. M. L. R. Mcw. Pw. Ea. E. Cs.	5·56	786	969	4,650	2,312	2,338	780	796	...	...	728	278	1,468	807	758	333	221	256
128	Rajakkapatty (P)	...	P. M. Mcw. R. Pw. Cs.	4·66	575	682	3,461	1,708	1,753	193	178	...	...	733	203	1,129	634	470	83	380	451
129	Koovanuthu (P)	...	P. R. Pw. Cs.	6·66	472	506	3,071	1,508	1,563	215	246	...	...	498	94	1,015	853	688	538	219	247
130	Ragalapuram (P)	...	P. Pw. Cs.	3·56	515	549	2,740	1,365	1,375	325	306	...	...	439	52	936	264	733	184	73	36
131	Vathalathoppampatty (P)	...	P. Mcw. R. Pw.	3·61	686	709	3,151	1,535	1,616	379	363	...	...	915	210	1,092	679	746	435	48	58
132	V.S. Kottai (P)	...	P. R. Pw. Cs.	5·56	582	645	3,188	1,588	1,600	729	780	...	...	527	89	1,051	715	709	444	161	176
133	Thimmanallur (P)	...	P. Pw. Cs.	7·02	826	880	4,516	2,249	2,267	734	739	...	...	844	176	1,428	1,085	778	413	174	85
134	Maranuthu (P)	...	P. R. Pw. Cs.	3·25	303	310	1,483	771	712	174	123	...	...	319	36	509	305	339	134	141	166
135	Veerasingarampatty (P)	...	P. R. Pw. Cs.	1·91	205	265	1,284	614	670	162	196	...	...	213	23	395	335	259	181	28	46
136	Avilipatty (P)	...	P. R. Pw. Cs.	1·44	395	397	1,953	948	1,005	205	221	...	...	474	95	612	411	355	206	65	49
137	Sanarpatty (P)	...	P. D. R. Pw. Vh. Cs.	5·72	679	683	3,145	1,592	1,553	359	304	...	...	612	142	1,011	525	458	255	204	181
138	T. Panjampatty (P)	...	P. R. Pw.	2·79	751	842	4,029	2,004	2,025	146	132	...	...	712	274	1,267	705	724	204	357	438
139	Emakkalapuram (P)	...	P. R. Pw. Cs.	2·75	345	373	1,757	889	868	141	136	...	...	318	78	595	227	307	95	105	78
140	Thavasimadai (P)	...	P. R. Pw. Cs.	5·06	539	581	2,653	1,357	1,296	236	201	...	...	405	89	933	865	651	594	171	196
141	Sirumalai (P)	...	P. L. Rhc. R. Pw. Cs.	4·03	623	652	2,446	1,247	1,199	391	401	55	45	538	174	845	410	...	...	...	...
142	Anjukulipatty (P)	...	P. Mcw. R. Pw.	8·51	885	889	4,194	2,093	2,101	340	326	...	...	676	161	1,368	787	709	311	200	145

VILLAGE DIRECTORY

DINDIGUL TALUK—(contd.)

Location Code Number	Name of Village/Panchayat			Area in Sq. Miles	Occupied Residential Houses		Total No. of Persons Enumerated			Scheduled Castes		Scheduled Tribes		Literate and Educated Persons		Total Workers (A-I to A-IX)		A-I		A-II	
					No. of Houses	No. of Households	Total	Males	Females	M	F	M	F	M	F	M	F	M	F	M	F
1	2			3	4	5	6	7	8	9	10	11	12	13	14	15	16	17	18	19	20
143	Vembarpatty (P)	...	P. M. H. R. Pw.	6·56	1,044	1,068	5,158	2,563	2,595	676	668	...	...	1,156	377	1,543	734	635	148	232	170
144	Komberipatty (P)	...	P. R. Pw.	4·77	233	236	1,116	566	550	38	56	...	...	133	10	375	105	216	6	88	16
145	Kanavoypatty (P)	...	P. R. Pw. Cs.	6·17	629	629	3,042	1,576	1,466	226	238	...	...	493	119	1,067	769	674	471	33	37
146	Rangamalai (R.F.)	...	...	...					UNINHABITED												
147	Ayyalur (R.F.)	...	...	...					UNINHABITED												
148	Kannivadi Hills (R.F.)	...	...	...					UNINHABITED												
149	Karanthamalai (R.F.)	...	...	...					UNINHABITED												
			Total ...	771·11	93,187	103,196	491,637	244,257	247,380	47,330	47,982	424	355	91,330	24,679	158,307	94,298	82,936	39,132	25,021	25,150

VILLAGE DIRECTORY

DINDIGUL TALUK—(contd.)

Location Code Number	Name of Village/Panchayat		A-III		A-IV		A-V		A-VI		A-VII		A-VIII		A-IX		B-X Non-workers		Name of the Panchayat in which it is now included with the date of inclusion with other components if any
			M	F	M	F	M	F	M	F	M	F	M	F	M	F	M	F	
1	2		21	22	23	24	25	26	27	28	29	30	31	32	33	34	35	36	37
143	Vembarpatty (P)	...	10	2	91	27	34	31	4	...	63	3	11	...	463	353	1,020	1,861	...
144	Komberipatty (P)	...	...	1	7	1	5	2	...	...	6	1	...	...	53	78	191	445	Kombaipatti (P) 6-8-59 Periakombaipatti R. V.
145	Kanavoypatty (P)	...	3	...	77	33	3	...	19	7	21	...	1	...	236	221	509	697	...
146	Rangamalai (R.F.)	...								UNIN	HABITED								...
147	Ayyalur (R.F.)	...								UNIN	HABITED								...
148	Kannivadi Hills (R.F.)	...								UNIN	HABITED								...
149	Karanthamalai (R.F.)	...								UNIN	HABITED								...
	Total	...	6,156	3,208	7,176	2,617	5,227	856	1,308	212	4,999	909	1,038	49	24,446	22,165	85,950	153,082	—

TOWN DIRECTORY

DINDIGUL TALUK—(contd.)

Location Code Number	Name of Town	Area in Sq. Miles	Occupied Residential Houses: No. of Houses	Occupied Residential Houses: No. of Households	Total No. of Persons Enumerated: Total	Total No. of Persons Enumerated: Males	Total No. of Persons Enumerated: Females	Scheduled Castes: M	Scheduled Castes: F	Scheduled Tribes: M	Scheduled Tribes: F	Literate and Educated Persons: M	Literate and Educated Persons: F	Total Workers (A-I to A-IX): M	Total Workers (A-I to A-IX): F	A-I: M	A-I: F	A-II: M	A-II: F
1	2	3	4	5	6	7	8	9	10	11	12	13	14	15	16	17	18	19	20
93	Dindigul (M) ... P. M. H. L. D. Mcw. Rhc. Mp. Rly. R. Pt. Tel. S. Pw. E. Cs. B.																		
	Locality 1 E. B. 1	...	44	47	857	735	122	9	3	...	...	683	76	212	7	...	...	...	...
	2	...	109	190	822	425	397	107	107	...	...	227	105	238	19	3	2	...	...
	3	...	69	96	580	323	257	5	4	...	...	226	110	197	11	2	...	...	...
	4	...	58	109	564	281	283	...	...	...	...	217	141	139	14	...	...	...	...
	5	...	72	119	624	315	309	...	...	...	...	220	135	162	16	...	...	...	...
	6	...	75	124	462	245	217	...	...	...	...	145	68	136	13	...	...	...	...
	7	...	102	189	827	420	407	...	...	...	...	252	123	229	35	...	...	1	...
	8	...	116	175	851	436	415	...	...	...	...	322	215	215	24	...	...	...	...
	9	...	63	139	664	336	328	...	...	...	...	244	153	159	33	...	...	...	...
	10	...	100	170	787	409	378	...	...	...	...	274	165	179	38	1	...	...	...
	11	...	80	138	616	321	295	1	1	...	...	229	156	164	10	7	...	...	...
	12	...	68	110	537	257	280	9	4	...	...	216	189	119	13	...	...	...	...
	13	...	77	103	482	267	215	...	...	...	...	210	154	128	11	2	...	...	...
	14	...	54	91	488	243	245	...	...	...	...	193	145	107	11	...	...	...	...
	15	...	76	96	668	245	423	...	...	...	...	191	316	143	10	1	...	...	...
	16	...	79	120	563	285	277	...	...	...	...	210	140	128	12	...	...	...	...
	17	...	54	87	357	180	177	...	...	...	...	151	97	96	12	...	...	...	...
	18	...	52	81	406	221	185	...	...	...	...	183	122	113	6	...	...	...	...
	19	...	72	105	590	336	254	...	...	...	...	239	131	191	12	...	...	...	...
	20	...	113	143	651	325	326	...	...	...	...	252	214	164	24	...	...	...	...
	21	...	71	83	538	279	259	15	7	...	...	176	118	160	52	9	1	4	1
	22	...	41	65	381	205	176	...	...	...	...	154	78	98	7	7	...	...	...
	23	...	55	96	463	228	235	...	...	...	...	166	109	106	7	...	...	...	...
	24	...	81	118	616	307	309	...	...	...	...	200	144	148	23	...	...	...	...
	25	...	101	157	857	427	430	...	...	...	...	307	218	199	28	4	...	1	...
	26	...	55	89	432	242	190	1	...	...	...	163	94	126	5	...	...	...	...
	27	...	45	65	371	183	188	...	...	...	...	135	89	94	6	2	...	...	...
	28	...	33	56	310	146	164	...	...	...	...	100	43	76	8	6	...	...	...
	29	...	54	97	472	234	238	1	...	...	...	165	109	140	10	...	...	...	...
	30	...	98	122	588	279	309	...	...	...	...	142	49	177	7	...	...	...	...
	31	...	57	64	338	179	159	...	...	...	...	130	72	98	3	...	...	...	...
	32	...	83	121	636	344	292	...	...	...	...	273	188	185	4	1	...	...	...
	33	...	69	82	425	229	196	...	...	...	...	169	79	123	7	...	...	...	...
	34	...	75	95	426	216	210	...	...	...	...	154	78	123	6	...	...	...	...
	35	...	64	95	533	267	266	...	...	...	...	182	84	139	6	2	...	...	...

TOWN DIRECTORY

DINDIGUL TALUK—(contd.)

Location Code Number	Name of Town	Area in Sq. Miles	Occupied Residential Houses: No. of Houses	Occupied Residential Houses: No. of Households	Total No. of Persons Enumerated: Total	Total No. of Persons Enumerated: Males	Total No. of Persons Enumerated: Females	Scheduled Castes: M	Scheduled Castes: F	Scheduled Tribes: M	Scheduled Tribes: F	Literate and Educated Persons: M	Literate and Educated Persons: F	Total Workers (A-I to A-IX): M	Total Workers (A-I to A-IX): F	A-I: M	A-I: F	A-II: M	A-II: F
1	2	3	4	5	6	7	8	9	10	11	12	13	14	15	16	17	18	19	20
93	Dindigul (M)—(*contd.*)																		
Locality 1	E.B. 36	...	86	113	590	300	290	...	...	...	...	206	155	145	9	1	...	...	...
	37	...	95	117	670	336	334	...	...	...	...	263	181	168	5	...	...	...	...
	38	...	60	94	520	261	259	...	...	...	...	201	162	140	9	1	...	...	...
	39	...	144	186	959	487	472	...	...	...	...	278	142	237	12	2	...	3	...
	Total ...	...	2,900	4,357	22,521	11,755	10,766	148	126	...	...	8,448	5,147	5,921	545	51	3	9	1
Locality 2	E. B. 40	...	162	200	864	433	431	58	63	...	...	315	190	265	8	...	...	...	...
	41	...	145	175	820	447	373	57	58	...	...	279	84	239	102	...	...	...	...
	42	...	147	178	699	360	339	...	...	...	...	163	46	217	81	...	...	3	1
	43	...	63	106	582	296	286	...	...	...	...	223	133	154	12	...	...	...	...
	44	...	46	92	389	199	190	...	...	...	...	152	81	116	13	2	...	...	...
	Total ...	...	563	751	3,354	1,735	1,619	115	121	...	...	1,132	534	991	216	2	...	3	1
Locality 3	E. B. 45	...	48	91	671	469	202	...	...	...	...	386	63	142	21	1	...	...	...
	46	...	55	129	515	266	249	...	...	...	...	144	36	141	15	1	...	...	...
	47	...	88	178	724	352	372	...	...	...	...	210	104	201	31	...	...	...	...
	48	...	93	228	947	517	430	...	...	...	...	315	332	320	20	...	...	...	...
	49	...	88	104	442	215	227	51	62	...	...	49	11	106	48	8	...	...	...
	Total ...	...	372	730	3,299	1,819	1,480	51	62	...	...	1,104	546	910	135	10	...	...	...
Locality 4	E. B. 50	...	43	57	222	123	99	79	71	...	...	31	3	73	11	6	4	...	...
	51	...	83	83	309	175	134	...	...	...	...	47	2	112	22	...	...	...	...
	Total ...	...	126	140	531	298	233	79	71	...	...	78	5	185	33	6	4	...	...
Locality 5	E. B. 52	...	153	196	791	384	407	36	33	...	...	210	102	215	59	9	...	2	...
6	53	...	92	165	753	385	368	...	...	...	...	271	162	171	23	...	...	...	...
	54	...	62	80	438	265	173	...	...	...	...	141	70	152	4	1	...	...	...
	55	...	104	154	673	337	336	...	...	...	...	262	158	187	13	...	...	...	...
	56	...	127	144	682	351	331	...	...	...	...	211	80	213	14	2	...	...	...
	57	...	100	114	534	279	255	...	...	...	...	199	80	155	11	3	...	...	...
	58	...	40	91	367	185	182	...	...	...	...	118	58	100	17	3	...	...	...
	59	...	63	98	473	241	232	...	...	...	...	158	100	149	29	3	1	...	...
	Total ...	...	588	846	3,920	2,043	1,877	...	...	...	...	1,360	708	1,127	111	12	1	...	...
Locality 7	E. B. 60	...	67	93	489	242	247	...	...	...	...	146	143	134	10	1	...	...	...
	61	...	112	158	879	389	490	...	...	...	...	323	366	185	110	...	...	...	...
	Total ...	...	179	251	1,368	631	737	...	...	...	...	469	509	319	120	1	...	...	...

TOWN DIRECTORY

DINDIGUL TALUK—(contd.)

Location Code Number	Name of Town	A-III M	A-III F	A-IV M	A-IV F	A-V M	A-V F	A-VI M	A-VI F	A-VII M	A-VII F	A-VIII M	A-VIII F	A-IX M	A-IX F	B-X Non-workers M	B-X Non-workers F
1	2	21	22	23	24	25	26	27	28	29	30	31	32	33	34	35	36
93	Dindigul (M)—(*contd.*)																
	Locality 1 E. B. 1	...	...	3	1	17	3	...	...	78	1	2	...	112	2	523	115
	2	...	...	4	1	94	6	3	...	90	2	4	...	40	8	187	378
	3	...	...	3	...	59	2	1	1	66	4	11	...	55	4	126	246
	4	1	...	...	...	14	...	1	...	78	3	15	...	30	11	142	269
	5	...	...	...	...	23	2	4	...	94	4	11	...	30	10	153	293
	6	1	...	...	...	19	1	1	...	51	4	19	...	45	8	109	204
	7	1	...	2	...	75	3	3	...	68	2	24	...	55	30	191	372
	8	2	1	...	...	39	...	4	...	85	5	33	...	52	18	221	391
	9	3	3	...	...	35	1	3	...	49	15	28	...	41	14	177	295
	10	...	...	...	4	39	3	1	...	52	13	36	1	50	17	230	340
	11	...	...	4	...	12	...	4	...	44	1	24	2	69	7	157	285
	12	...	...	2	...	20	1	...	...	35	1	17	...	45	11	138	267
	13	...	...	...	...	33	1	1	...	48	1	13	...	31	9	139	204
	14	...	...	4	...	13	1	1	...	30	...	4	...	55	10	136	234
	15	...	...	...	...	18	...	...	...	64	2	10	...	50	8	102	413
	16	...	...	...	...	26	...	3	...	66	7	6	1	27	4	158	265
	17	...	...	...	...	18	3	2	...	30	...	12	...	34	9	84	165
	18	...	...	1	...	23	...	4	...	35	...	5	...	45	6	108	179
	19	...	...	2	...	53	1	1	...	63	2	5	...	67	9	145	242
	20	...	...	...	...	22	2	1	1	49	...	11	1	81	20	161	302
	21	1	...	3	1	22	1	4	...	26	6	8	1	83	41	119	207
	22	...	...	...	...	28	..	2	...	21	...	14	...	26	7	107	169
	23	...	...	1	...	31	2	4	...	32	1	14	...	24	4	122	228
	24	...	...	...	4	54	1	...	...	50	9	17	...	27	9	159	286
	25	1	...	6	1	64	1	5	...	84	6	11	...	23	20	228	402
	26	2	...	15	...	35	...	4	...	40	1	6	...	24	4	116	185
	27	...	...	1	...	24	2	...	...	56	1	1	...	10	3	89	182
	28	...	...	...	...	21	2	1	1	29	2	5	...	14	3	70	156
	29	...	...	...	...	34	2	2	...	75	1	4	...	25	7	94	228
	30	...	...	1	6	85	...	6	...	44	...	10	...	31	1	102	302
	31	...	...	...	...	28	...	...	...	59	1	1	...	10	2	81	156
	32	...	...	...	...	22	1	...	...	128	2	3	...	31	1	159	288
	33	...	...	...	...	20	2	4	...	79	2	3	...	17	3	106	189
	34	...	...	4	1	45	1	1	...	54	2	3	...	16	2	93	204
	35	...	...	...	...	51	2	1	...	65	1	10	2	10	1	128	260

TOWN DIRECTORY

DINDIGUL TALUK—(contd.)

Location Code Number	Name of Town	A-III M	A-III F	A-IV M	A-IV F	A-V M	A-V F	A-VI M	A-VI F	A-VII M	A-VII F	A-VIII M	A-VIII F	A-IX M	A-IX F	B-X Non-workers M	B-X Non-workers F
1	2	21	22	23	24	25	26	27	28	29	30	31	32	33	34	35	36
93	Dindigul (M)—(*contd.*)																
	Locality 1 E. B. 36 ...	4	...	...	1	40	...	5	...	66	2	7	...	22	6	155	281
	37 ...	...	...	...	...	33	...	1	...	102	1	4	...	28	4	168	329
	38 ...	...	...	3	1	15	1	3	...	86	1	2	...	30	6	121	250
	39 ...	...	...	5	1	82	2	8	...	101	2	5	...	31	7	230	460
	Total ...	16	4	64	22	1,386	50	89	3	2,372	108	438	8	1,496	346	5,834	10,221
	Locality 2 E. B. 40 ...	1	...	2	...	57	1	8	...	125	3	33	...	39	4	168	423
	41 ...	...	...	1	1	87	39	9	...	59	31	24	...	59	31	208	271
	42 ...	5	2	13	10	59	32	11	6	54	20	36	1	36	9	143	258
	43 ...	...	...	3	...	24	3	4	...	80	...	21	...	22	9	142	274
	44 ...	...	...	1	...	24	1	1	...	53	5	11	...	24	7	83	177
	Total ...	6	2	20	11	251	76	33	6	371	59	125	1	180	60	744	1,403
	Locality 3 E. B. 45 ...	...	1	3	...	34	8	3	...	51	4	8	1	42	12	327	181
	46 ...	...	...	1	...	40	4	1	...	51	7	9	...	38	4	125	234
	47 ...	1	...	...	...	44	15	7	...	74	5	29	...	46	11	151	341
	48 ...	2	...	...	1	75	5	2	...	139	5	22	...	80	9	197	410
	49 ...	...	...	...	2	8	...	...	...	2	...	2	...	86	46	109	179
	Total ...	3	1	4	3	201	27	13	...	317	21	70	1	292	82	909	1,345
	Locality 4 E. B. 50 ...	4	3	...	...	34	2	1	...	5	...	14	...	9	1	50	88
	51 ...	...	...	6	1	20	3	16	1	14	9	42	...	14	8	63	112
	Total ...	4	3	6	1	54	5	17	1	19	10	56	...	23	9	113	200
	Locality 5 E. B. 52 ...	7	35	...	...	56	4	6	2	47	6	29	...	59	12	169	348
	6 53 ...	5	...	1	1	38	4	14	...	41	2	23	...	49	16	214	345
	54 ...	57	...	3	...	16	1	2	...	44	1	5	...	24	2	113	169
	55 ...	...	...	5	...	25	...	29	...	57	5	22	...	49	8	150	323
	56 ...	2	...	1	...	70	...	11	1	43	8	43	...	41	5	138	317
	57 ...	...	...	...	...	47	3	7	1	38	1	26	...	34	6	124	244
	58 ...	...	...	1	...	17	2	4	...	42	5	7	1	26	9	85	165
	59 ...	2	1	1	10	15	2	19	3	50	3	22	...	37	9	92	203
	Total ...	66	1	12	11	228	12	86	5	315	25	148	1	260	55	916	1,766
	Locality 7 E. B. 60 ...	...	...	1	...	6	...	3	2	17	...	49	1	57	7	108	237
	61 ...	15	2	1	...	6	...	10	3	35	...	17	...	101	105	204	380
	Total ...	15	2	2	...	12	...	13	5	52	...	66	1	158	112	312	617

TOWN DIRECTORY

DINDIGUL TALUK—(contd.)

Locaiton Code Number	Name of Town	Area in Sq. Miles	Occupied Residential Houses: No. of Houses	Occupied Residential Houses: No. of Households	Total No. of Persons Enumerated: Total	Total No. of Persons Enumerated: Males	Total No. of Persons Enumerated: Females	Scheduled Castes: M	Scheduled Castes: F	Scheduled Tribes: M	Scheduled Tribes: F	Literate and Educated Persons: M	Literate and Educated Persons: F	Total Workers (A-I to A-IX): M	Total Workers (A-I to A-IX): F	A-I: M	A-I: F	A-II: M	A-II: F
1	2	3	4	5	6	7	8	9	10	11	12	13	14	15	16	17	18	19	20
93	Dindigul (M)—(contd.)																		
Locality 8	E. B. 62	...	77	77	715	194	521	...	...	...	...	97	410	102	40	...	...	...	...
	63	...	49	77	406	227	179	4	2	...	...	135	96	126	15	...	...	...	...
	64	...	71	91	384	191	193	...	...	...	...	118	49	109	25	...	...	...	...
	65	...	63	69	312	160	152	...	...	...	...	93	38	88	3	...	...	...	...
	66	...	115	133	529	262	267	...	...	...	...	167	80	160	26	1	...	...	...
	67	...	83	108	482	243	239	2	2	...	...	155	83	144	31	1	...	...	...
	68	...	126	141	595	303	292	...	...	...	...	196	86	173	42	2	...	4	...
	69	...	130	139	529	271	258	...	...	...	...	145	51	165	48	1	...	5	...
	Total ...	...	714	835	3,952	1,851	2,101	6	4	...	...	1,106	893	1,067	230	5	...	9	...
Locality 9	E. B. 70	...	90	127	637	323	314	...	...	...	...	214	148	135	7	2	...	2	...
	71	...	80	95	415	212	203	...	...	...	...	152	69	105	12	...	...	...	...
	72	...	70	83	462	233	229	...	...	...	...	173	97	118	13	10	4	2	...
	Total ...	...	240	306	1,514	768	746	...	...	...	...	539	314	358	32	12	4	4	...
Locality 10	E. B. 73	...	137	140	717	372	345	...	...	...	...	260	148	164	40	...	...	...	...
	74	...	77	77	360	177	183	27	19	...	...	126	63	79	38	...	...	...	...
	75	...	70	83	431	221	210	...	...	...	...	153	109	85	27	...	...	...	...
	Total ...	...	284	300	1,508	770	738	27	19	...	...	539	320	328	105	...	...	...	...
Locality 11	E. B. 76	...	102	102	838	472	366	12	11	...	...	375	207	98	89	...	...	...	...
	77	...	97	97	599	283	316	...	...	...	...	213	115	119	80	...	...	...	...
	78	...	131	201	874	426	448	5	4	...	...	313	163	206	17	...	...	...	...
	Total ...	...	330	400	2,311	1,181	1,130	17	15	...	...	901	485	423	186	...	...	...	...
Locality 12	E. B. 79	...	100	129	666	322	344	310	334	...	...	198	94	155	164	...	...	...	...
	80	...	88	118	676	367	309	174	172	...	...	254	141	176	42	1	...	...	...
	81	...	85	119	506	261	245	...	...	...	...	139	52	153	19	...	...	...	...
	82	...	93	110	452	198	254	...	...	...	...	97	54	101	11	...	...	...	...
	83	...	71	113	553	275	278	...	...	...	...	175	94	143	3	...	...	...	...
	84	...	68	79	423	209	214	...	...	...	...	144	85	116	53	...	...	...	...
	85-A	...	7	11	68	31	37	1	...	...	...	25	19	14	2	...	...	...	...
	Total ...	...	512	679	3,344	1,663	1,681	485	506	...	...	1,032	539	858	194	1	...	...	...
Locality 13	E. B. 85-B	...	100	100	420	201	219	22	28	...	...	92	27	113	72	...	...	...	...
	86	...	51	108	596	366	230	112	4	...	...	324	113	109	12	...	...	...	...
	87	...	93	133	618	320	298	...	...	...	...	216	150	136	19	3	...	...	...
	88	...	137	137	644	307	337	14	12	...	...	227	156	142	39	2	...	...	...
	Total ...	...	381	478	2,278	1,194	1,084	148	44	...	...	859	446	500	142	5	...	...	...

TOWN DIRECTORY

DINDIGUL TALUK—(contd.)

Location Code Number	Name of Town	Area in Sq. Miles	Occupied Residential Houses: No. of Houses	Occupied Residential Houses: No. of Households	Total No. of Persons Enumerated: Total	Total No. of Persons Enumerated: Males	Total No. of Persons Enumerated: Females	Scheduled Castes: M	Scheduled Castes: F	Scheduled Tribes: M	Scheduled Tribes: F	Literate and Educated Persons: M	Literate and Educated Persons: F	Total Workers (A-I to A-IX): M	Total Workers (A-I to A-IX): F	A-I: M	A-I: F	A-II: M	A-II: F
1	2	3	4	5	6	7	8	9	10	11	12	13	14	15	16	17	18	19	20
93	Dindigul (M)—(*contd.*)																		
	Locality 14 E. B. 89	...	76	93	516	296	220	...	...	...	...	255	124	101	18	...	...	...	...
	90	...	28	53	217	110	107	...	...	...	...	79	44	59	6	1	...	...	...
	91	...	73	161	739	356	383	...	...	...	...	266	177	182	42	4	1	...	...
	92	...	127	127	544	281	263	...	...	...	...	208	131	151	13	4	...	...	...
	93	...	96	96	413	212	201	33	38	...	...	129	86	111	6	1	...	...	...
	Total ...	...	**400**	**530**	**2,429**	**1,255**	**1,174**	**33**	**38**	...	...	**937**	**562**	**604**	**85**	**10**	**1**	...	...
	Locality 15 E. B. 94	...	129	154	634	331	303	13	11	...	...	254	205	157	6	2	...	...	...
	95	...	111	124	593	307	286	39	41	...	...	182	85	158	46	...	1	1	...
	Total ...	...	**240**	**278**	**1,227**	**638**	**589**	**52**	**52**	...	...	**436**	**290**	**315**	**52**	**2**	**1**	**1**	...
	Locality 16 E. B. 96	...	86	93	473	233	240	21	24	...	...	128	53	129	23	8	3	...	...
	97	...	162	200	1,070	545	525	46	47	...	...	329	134	235	87	1	...	...	...
	98-A	...	28	39	208	102	106	2	...	...	...	67	29	50	21	1	3	2	...
	Total ...	...	**276**	**332**	**1,751**	**880**	**871**	**69**	**71**	...	...	**524**	**216**	**414**	**131**	**10**	**6**	**2**	...
	Locality 17 E. B. 98-B	...	49	68	275	143	132	...	...	...	...	34	7	90	20	6	...	...	...
	99	...	39	59	261	125	136	...	...	...	...	48	20	86	46	10	3	...	...
	Total ...	...	**88**	**127**	**536**	**268**	**268**	...	...	...	...	**82**	**27**	**176**	**66**	**16**	**3**	...	...
	Locality 18 E. B. 100	...	89	100	467	228	239	69	64	...	...	83	33	125	60	7	...	10	19
	19 101	...	129	188	893	477	416	8	7	...	...	339	177	271	52	4	...	...	...
	102	...	81	81	387	208	179	...	...	...	...	120	50	109	6	6	...	...	...
	103	...	55	86	394	211	183	2	...	...	...	139	118	121	13	3	...	...	...
	104	...	58	72	352	185	167	...	...	...	...	100	40	115	19	4	1	...	...
	105	...	88	124	605	330	275	...	...	...	...	156	37	177	35	1	...	...	...
	106	...	30	43	248	138	110	...	...	...	...	102	52	85	1	2	...	...	...
	107	...	66	95	471	243	228	...	...	...	...	160	98	137	36	...	...	...	...
	108	...	52	71	375	193	182	...	...	...	...	123	61	94	10	...	...	...	...
	109	...	87	179	860	425	435	...	...	...	...	293	169	249	44	3	...	...	...
	110	...	127	138	626	314	312	...	...	...	...	216	133	175	42	...	...	...	...
	111	...	85	130	742	379	363	...	...	...	...	113	146	218	85	...	...	...	...
	112	...	80	113	516	236	280	...	...	...	...	176	123	127	29	...	...	...	...
	113	...	93	148	672	333	339	...	...	...	...	201	120	188	12	4	...	3	...
	114	...	35	55	331	157	174	...	...	...	...	87	40	87	29	...	...	...	...
	115	...	46	83	477	207	270	...	...	...	...	119	134	117	19	...	...	...	...
	116	...	49	86	513	276	237	...	...	...	...	213	129	149	20	...	...	...	...
	Total ...	...	**1,161**	**1,692**	**8,462**	**4,312**	**4,150**	**10**	**7**	...	...	**2,657**	**1,627**	**2,419**	**453**	**27**	**1**	**3**	...

Location Code Number	Name of Town	A-III M	A-III F	A-IV M	A-IV F	A-V M	A-V F	A-VI M	A-VI F	A-VII M	A-VII F	A-VIII M	A-VIII F	A-IX M	A-IX F	B-X Non-workers M	B-X Non-workers F
1	2	21	22	23	24	25	26	27	28	29	30	31	32	33	34	35	36
93	Dindigul (M)—(*contd.*)																
Locality 14	E. B. 89 ...	...	...	...	...	32	1	...	...	28	...	6	...	35	17	195	202
	90 ...	1	...	2	...	14	2	...	...	19	...	13	...	9	4	51	101
	91 ...	3	2	21	19	50	6	2	...	37	4	37	...	28	10	174	341
	92 ...	2	...	6	2	43	4	3	...	32	1	17	...	44	6	130	250
	93 ...	1	...	19	...	8	1	...	...	17	...	23	...	42	5	101	195
	Total ...	7	2	48	21	147	14	5	...	133	5	96	...	158	42	651	1,089
Locality 15	E. B. 94 ...	...	...	2	1	6	...	2	...	...	...	141	1	4	4	174	297
	95 ...	1	...	10	...	75	18	9	3	7	2	2	...	53	22	149	240
	Total ...	1	...	12	1	81	18	11	3	7	2	143	1	57	26	323	537
Locality 16	E. B. 96 ...	...	...	...	...	93	6	2	...	11	4	4	...	11	10	104	217
	97 ...	1	...	...	...	164	37	13	...	10	...	19	...	27	50	310	438
	98-A ...	...	...	1	1	28	5	...	...	1	...	5	...	12	12	52	85
	Total ...	1	...	1	1	285	48	15	...	22	4	28	...	50	72	466	740
Locality 17	E. B. 98-B ...	3	...	...	...	37	2	2	...	6	...	14	...	22	18	53	112
	99 ...	1	1	...	...	34	4	...	...	6	...	5	...	30	38	39	90
	Total ...	4	1	...	...	71	6	2	...	12	...	19	...	52	56	92	202
Locality 18	E. B. 100 ...	4	...	45	15	22	...	...	...	5	1	2	...	30	25	103	179
19	101 ...	1	...	34	31	39	...	1	...	57	2	47	...	88	19	206	364
	102 ...	2	...	3	...	40	...	3	...	25	1	17	...	13	5	99	173
	103 ...	...	...	2	2	60	5	1	1	27	1	7	...	21	4	90	170
	104 ...	...	...	57	9	17	3	2	1	23	...	4	...	8	5	70	148
	105 ...	1	...	43	20	66	7	5	1	36	2	14	...	11	6	153	239
	106 ...	...	...	10	...	11	...	1	...	22	...	4	...	35	1	53	109
	107 ...	...	...	62	33	14	2	1	...	34	...	7	...	19	1	106	192
	108 ...	1	...	17	5	46	2	2	...	12	...	8	...	8	3	99	172
	109 ...	2	1	123	21	35	5	1	...	30	2	12	...	43	15	176	391
	110 ...	...	...	80	31	41	4	...	1	24	1	6	...	24	5	139	270
	111 ...	1	...	133	72	12	4	...	...	33	3	3	...	36	6	161	278
	112 ...	4	...	27	20	30	6	5	...	30	...	12	1	19	2	109	251
	113 ...	4	1	70	8	28	...	5	1	23	1	19	...	32	1	145	327
	114 ...	...	...	74	29	1	...	1	...	5	...	2	...	4	...	70	145
	115 ...	...	...	93	16	1	...	...	...	8	...	1	1	14	2	90	251
	116 ...	...	...	84	13	12	...	1	...	19	5	2	...	31	2	127	217
	Total ...	16	2	912	310	453	38	29	5	408	18	165	2	406	77	1,893	3,697

Location Code Number	Name of Town		A-III M	A-III F	A-IV M	A-IV F	A-V M	A-V F	A-VI M	A-VI F	A-VII M	A-VII F	A-VIII M	A-VIII F	A-IX M	A-IX F	B-X Non-workers M	B-X Non-workers F
1	2		21	22	23	24	25	26	27	28	29	30	31	32	33	34	35	36
93	Dindigul (M)—(*contd.*)																	
	Locality 8	E. B. 62 ...	1	...	...	...	21	3	35	...	11	3	8	...	26	34	92	481
		63 ...	5	1	...	...	50	...	22	1	6	3	10	...	33	10	101	164
		64 ...	3	...	...	...	31	3	30	1	18	3	9	...	18	18	82	168
		65 ...	...	...	...	...	19	1	17	...	14	...	5	...	33	2	72	149
		66 ...	...	...	5	1	38	...	41	12	28	2	14	...	33	11	102	241
		67 ...	6	...	1	...	38	1	32	9	17	1	24	...	35	20	99	208
		68 ...	3	...	9	16	23	3	44	14	24	...	21	...	43	9	130	250
		69 ...	2	...	4	5	43	1	35	26	20	7	16	...	39	9	106	210
		Total ...	**20**	**1**	**19**	**22**	**263**	**12**	**256**	**63**	**138**	**19**	**97**	...	**260**	**113**	**784**	**1,871**
	Locality 9	E. B. 70 ...	...	...	2	...	35	...	3	...	18	1	30	1	43	5	188	307
		71 ...	2	...	...	...	18	...	2	...	17	4	17	...	49	8	107	191
		72 ...	...	...	8	...	33	...	4	...	15	2	21	...	25	7	115	216
		Total ...	**2**	...	**10**	...	**86**	...	**9**	...	**50**	**7**	**68**	**1**	**117**	**28**	**410**	**714**
	Locality 10	E. B. 73 ...	...	...	2	2	43	3	4	...	8	1	9	...	98	34	208	305
		74 ...	1	2	...	2	20	10	12	5	8	10	11	...	27	9	98	145
		75 ...	2	...	3	4	25	4	7	...	7	2	10	...	31	17	136	183
		Total ...	**3**	**2**	**5**	**8**	**88**	**17**	**23**	**5**	**23**	**13**	**30**	...	**156**	**60**	**442**	**633**
	Locality 11	E. B. 76 ...	...	...	1	3	33	4	11	23	5	...	9	...	39	59	374	277
		77 ...	...	...	4	2	46	49	...	1	14	3	6	...	49	25	164	236
		78 ...	2	1	3	...	43	5	12	2	54	5	27	...	65	4	220	431
		Total ...	**2**	**1**	**8**	**5**	**122**	**58**	**23**	**26**	**73**	**8**	**42**	...	**153**	**88**	**758**	**944**
	Locality 12	E. B. 79 ...	5	...	8	5	52	14	2	...	9	4	11	...	68	41	167	280
		80 ...	1	...	69	2	33	2	...	...	14	1	6	...	52	37	191	267
		81 ...	...	...	102	10	16	3	...	...	19	...	4	...	12	6	108	226
		82 ...	1	1	68	7	8	...	...	...	10	...	4	...	10	3	97	243
		83 ...	...	...	76	...	10	1	1	...	39	1	4	...	13	1	132	275
		84 ...	...	...	42	45	15	3	1	...	24	1	8	...	26	4	93	161
		85-A ...	...	...	...	...	2	...	...	...	5	...	2	...	5	2	17	35
		Total ...	**7**	**1**	**365**	**69**	**136**	**23**	**4**	...	**120**	**7**	**39**	...	**186**	**94**	**805**	**1,487**
	Locality 13	E. B. 85-B ...	2	15	5	4	42	21	16	5	12	7	19	6	17	14	88	147
		86 ...	1	...	2	...	36	5	4	...	26	1	9	1	31	5	257	218
		87 ...	...	1	3	1	33	5	...	1	34	1	34	...	29	10	184	279
		88 ...	...	...	5	8	37	5	5	...	32	18	20	...	41	8	165	298
		Total ...	**3**	**16**	**15**	**13**	**148**	**36**	**25**	**6**	**104**	**27**	**82**	**7**	**118**	**37**	**694**	**942**

TOWN DIRECTORY

DINDIGUL TALUK—(contd.)

Location Code Number	Name of Town	Area in Sq. Miles	Occupied Residential Houses: No. of Houses	Occupied Residential Houses: No. of Households	Total No. of Persons Enumerated: Total	Total No. of Persons Enumerated: Males	Total No. of Persons Enumerated: Females	Scheduled Castes: M	Scheduled Castes: F	Scheduled Tribes: M	Scheduled Tribes: F	Literate and Educated Persons: M	Literate and Educated Persons: F	Total Workers (A-I to A-IX): M	Total Workers (A-I to A-IX): F	A-I: M	A-I: F	A-II: M	A-II: F
1	2	3	4	5	6	7	8	9	10	11	12	13	14	15	16	17	18	19	20
93	Dindigul (M)—(*contd.*)																		
Locality 20	E. B. 117	...	41	47	241	127	114	4	...	...	...	94	66	48	13	...	...	...	...
21	118	...	72	76	367	192	175	...	...	...	...	130	75	96	6	...	...	...	...
	119	...	66	113	537	260	277	78	78	...	...	168	129	129	19	...	...	...	...
	120	...	132	132	557	262	295	262	295	...	...	73	17	127	99	...	...	...	...
	121	...	102	102	426	199	227	132	135	...	...	74	40	98	32	...	...	...	...
	122	...	112	123	581	289	292	258	279	...	...	110	47	161	43	1	...	...	...
	123	...	84	100	495	234	261	34	55	...	...	133	74	104	24	1	...	...	...
	124	...	84	91	418	204	214	39	41	...	...	116	66	111	37	1	...	...	...
	125	...	239	269	1,063	548	520	372	369	...	...	179	66	329	110	3	...	1	...
	126	...	65	104	437	221	216	42	38	...	...	131	61	119	15	...	1	...	...
	Total ...	...	**956**	**1,110**	**4,886**	**2,409**	**2,477**	**1,217**	**1,290**	...	...	**1,114**	**575**	**1,275**	**385**	**6**	**1**	**1**	...
Locality 22	E. B. 127	...	123	139	607	319	288	22	25	...	...	143	29	199	131	1	...	...	...
	128	...	146	173	794	383	411	78	78	...	...	156	56	230	18	7	...	...	...
	Total ...	...	**269**	**312**	**1,401**	**702**	**699**	**100**	**103**	...	...	299	**85**	**429**	**149**	8	...	...	...
Locality 23	E. B. 129	...	46	76	440	232	208	...	...	...	...	95	46	123	15	9	...	3	...
	130	...	52	113	444	226	218	...	...	...	...	123	35	133	35	...	1	...	...
	131	...	87	110	471	233	238	...	...	...	...	103	55	125	38	10	1	7	...
	132	...	60	76	373	194	179	...	...	...	...	115	79	114	39	5	2	6	2
	133	...	73	107	750	250	500	...	...	...	...	133	312	132	46	6	1	1	...
	134	...	99	135	590	292	298	...	...	...	...	111	38	189	133	36	30	4	2
	135	...	80	117	435	226	209	...	...	...	...	65	16	146	34	17	2	4	...
	136	...	82	82	377	191	186	...	...	...	...	70	24	114	34	5	1	6	1
	137	...	54	73	326	152	174	...	...	...	...	49	8	89	42	7	5	...	...
	138	...	84	132	553	271	282	...	...	...	...	91	41	175	88	10	14	7	2
	139	...	75	108	463	232	231	...	...	...	...	80	23	150	39	1	...	...	...
	140	...	135	165	708	346	362	...	...	...	...	108	33	216	83	2	...	...	...
	141	...	76	81	371	192	179	...	...	...	...	103	55	102	31	...	...	...	...
	Total ...	...	**1,003**	**1,375**	**6,301**	**3,037**	**3,264**	...	...	...	...	**1,246**	**765**	**1,808**	**657**	**108**	**57**	**38**	**7**
Loaclity 24	E. B. 142	...	69	69	372	189	183	**111**	90	...	...	98	39	97	40	...	...	1	...
	143	...	65	65	398	203	195	**85**	76	...	...	123	54	102	24	2	...	...	...
	144	...	79	81	439	230	209	**92**	77	...	...	144	60	113	37	...	...	1	1
	145	...	132	134	748	389	359	**135**	112	...	...	161	59	195	57	...	...	...	...
	Total ...	...	**345**	**349**	**1,957**	**1,011**	**946**	**423**	**355**	...	...	526	**212**	**507**	**138**	2	...	2	1

TOWN

DINDIGUL

DIRECTORY

TALUK—(contd.)

Location Code Number	Name of Town	Area in Sq. Miles	Occupied Residential Houses: No. of Houses	Occupied Residential Houses: No. of Households	Total No. of Persons Enumerated: Total	Total No. of Persons Enumerated: Males	Total No. of Persons Enumerated: Females	Scheduled Castes: M	Scheduled Castes: F	Scheduled Tribes: M	Scheduled Tribes: F	Literate and Educated Persons: M	Literate and Educated Persons: F	Total Workers (A-I to A-IX): M	Total Workers (A-I to A-IX): F	A-I: M	A-I: F	A-II: M	A-II: F
1	2	3	4	5	6	7	8	9	10	11	12	13	14	15	16	17	18	19	20
93	Dindigul (M)—(*contd.*)																		
	Locality 25 E. B. 146	...	130	147	797	411	386	83	93	...	...	209	65	223	42	...	2	...	...
	147	...	95	108	527	240	287	...	...	...	...	169	14	136	31	6	...	...	1
	148	...	78	100	511	271	240	...	...	...	...	171	44	154	15	4	1	...	...
	149	...	69	100	513	263	250	...	...	...	...	168	35	130	10	...	...	...	...
	Total ...	...	372	455	2,348	1,185	1,163	83	93	...	...	717	158	643	98	10	3	...	1
	Locality 26 E. B. 150	...	62	95	554	296	258	...	...	...	...	193	68	151	6	...	...	...	...
	151	...	83	156	919	454	465	...	...	...	...	267	104	212	19	5	...	2	1
	152	...	51	99	606	310	296	...	...	...	...	164	64	147	10	1	...	...	...
	153	...	71	94	570	277	293	...	...	...	...	181	94	130	3	1	...	...	...
	154	...	88	130	618	318	300	...	...	...	...	203	103	175	10	...	1	...	...
	155	...	111	136	704	366	338	46	35	...	...	196	92	197	13	2	...	...	...
	Total ...	...	466	710	3,971	2,021	1,950	46	35	...	...	1,204	525	1,012	61	9	1	2	1
	Locality 27 E. B. 156	...	107	109	566	298	268	...	...	...	...	201	92	153	33	4	...	...	...
	157	...	49	55	302	159	143	7	10	...	...	105	56	74	9	1	...	...	...
	158	...	98	114	625	320	305	...	...	...	...	218	125	171	9	...	...	...	...
	159	...	102	153	766	393	373	...	...	...	...	265	136	236	39	...	...	1	...
	160	...	41	86	438	218	220	...	...	...	...	134	52	122	13	...	...	...	...
	161	...	71	78	382	194	188	...	...	...	...	128	42	107	24	1	...	...	...
	Total ...	...	468	595	3,079	1,582	1,497	7	10	...	...	1,051	503	863	127	6	...	1	...
	Locality 28 E. B. 162	...	99	106	409	192	217	18	28	...	...	77	13	122	55	17	1	2	2
	163	...	98	117	493	234	259	...	...	...	...	66	19	144	41	11	5	5	3
	164	...	101	113	449	224	225	...	...	...	...	57	10	128	33	3	1	8	10
	Total ...	...	298	336	1,351	650	701	18	28	...	...	200	42	394	129	31	7	15	15
	Locality 29 E. B. 165	...	120	159	678	320	358	...	...	...	...	128	78	186	30	61	6	10	...
	166	...	125	127	594	297	297	...	...	...	...	112	26	178	12	48	4	11	...
	167	...	136	138	577	290	287	33	33	...	...	120	25	165	26	22	8	6	4
	Total ...	...	381	424	1,849	907	942	33	33	...	...	360	129	529	68	131	18	27	4
	Town Total	5·41	14,195	19,041	92,947	47,304	45,643	3,276	3,180	...	...	29,307	16,363	24,763	4,780	497	111	129	50
121	Chinnalapatti (P) ... P. M. H. L. D. Mcw. R. Pt. Tel. S. Pw. E.																		
	Locality 1 E. B. 554	...	181	209	958	447	511	130	113	...	...	152	54	256	45	98	2	35	...
	2 555	...	153	240	1,176	584	592	...	...	...	...	373	132	344	177	32	2	1	...
	3 556	...	141	397	1,824	904	920	...	...	...	...	272	57	598	102	4	...	5	...
	557	...	133	176	863	429	434	...	...	...	...	276	109	261	220	...	...	1	...

Location Code Number	Name of Town		A-III M	A-III F	A-IV M	A-IV F	A-V M	A-V F	A-VI M	A-VI F	A-VII M	A-VII F	A-VIII M	A-VIII F	A-IX M	A-IX F	B-X Non-workers M	B-X Non-workers F
1	2		21	22	23	24	25	26	27	28	29	30	31	32	33	34	35	36
93	Dindigul (M)—(*contd.*)																	
	Locality 20 E. B. 117	...	3	...	...	...	14	1	2	...	6	1	2	...	21	11	79	101
	21 118	...	8	1	1	...	16	1	6	...	21	...	22	...	22	4	96	169
	119	...	1	...	2	...	30	2	9	...	43	4	12	...	32	13	131	258
	120	...	...	...	...	...	6	...	...	...	2	...	4	...	115	99	135	196
	121	...	2	...	...	...	9	1	1	...	10	1	7	...	69	30	101	195
	122	...	...	...	49	8	54	4	3	...	4	6	6	1	44	24	128	249
	123	...	1	...	...	...	54	4	4	3	13	6	6	1	25	10	130	237
	124	...	1	...	...	...	58	8	2	...	19	5	8	...	23	24	92	177
	125	...	23	19	17	15	125	12	15	...	30	19	17	2	98	43	219	410
	126	...	...	...	...	...	65	...	1	2	20	...	9	...	24	12	102	201
	Total	...	36	20	69	23	417	32	41	5	162	41	91	4	452	259	1,134	2,092
	Locality 22 E. B. 127	...	...	...	139	109	19	13	2	...	14	2	4	...	20	7	120	157
	128	...	18	3	90	2	42	2	3	2	32	3	7	...	31	6	153	393
	Total	...	18	3	229	111	61	15	5	2	46	5	11	...	51	13	273	550
	Locality 23 E. B. 129	...	4	1	6	3	51	4	...	1	31	4	10	...	9	2	109	193
	130	...	1	...	3	2	71	5	1	...	36	24	4	...	17	3	93	183
	131	...	7	...	9	3	26	3	11	3	17	7	13	...	25	21	108	200
	132	...	5	...	4	...	35	...	1	...	19	7	3	...	36	28	80	140
	133	...	7	...	...	...	43	...	6	2	18	4	7	...	44	39	118	454
	134	...	20	6	20	2	37	4	13	4	16	19	19	...	24	66	103	165
	135	...	23	6	...	...	41	1	9	14	16	7	25	...	11	4	80	175
	136	...	18	5	...	2	31	...	12	5	10	9	15	...	17	11	77	152
	137	...	5	1	6	...	18	3	3	...	26	20	5	...	19	13	63	132
	138	...	14	3	11	2	55	18	10	8	35	20	17	...	16	21	96	194
	139	...	15	...	...	...	53	7	13	1	32	13	11	...	25	18	82	192
	140	...	12	2	...	1	80	36	8	5	45	27	31	...	38	12	130	279
	141	...	1	1	11	1	13	5	5	...	29	13	13	1	30	10	90	148
	Total	...	132	25	70	16	554	86	92	43	330	174	173	1	311	248	1,229	2,607
	Locality 24 E. B. 142	...	...	...	...	...	78	26	4	...	4	...	4	...	6	14	92	143
	143	...	...	...	...	...	84	9	1	...	5	4	1	...	9	11	101	171
	144	...	3	...	1	4	91	22	1	1	6	7	4	...	6	2	117	172
	145	...	1	...	...	...	136	23	...	2	20	6	28	5	10	1	194	322
	Total	...	4	...	1	4	389	80	6	3	35	17	37	5	31	28	504	808

TOWN

DINDIGUL

DIRECTORY

TALUK—(contd.)

Location Code Number	Name of Town		A-III M	A-III F	A-IV M	A-IV F	A-V M	A-V F	A-VI M	A-VI F	A-VII M	A-VII F	A-VIII M	A-VIII F	A-IX M	A-IX F	B-X Non-workers M	B-X Non-workers F
1	2		21	22	23	24	25	26	27	28	29	30	31	32	33	34	35	36
93	Dindigul (M)—(*contd.*)																	
Locality 25	E. B. 146	...	4	2	6	13	111	9	8	...	24	4	25	...	35	12	188	344
	147	...	...	...	9	11	32	—	4	...	57	4	7	...	21	15	104	256
	148	...	...	...	1	...	42	2	5	...	80	3	5	...	17	9	117	225
	149	...	...	...	...	3	31	...	...	...	66	...	6	...	27	7	133	240
	Total	...	**4**	**2**	**16**	**27**	**216**	**11**	**17**	...	**237**	**11**	**43**	...	**100**	**43**	**542**	**1,065**
Locality 26	E. B. 150	...	8	...	5	1	37	...	...	...	61	1	10	...	30	4	145	252
	151	...	2	...	...	3	92	...	...	...	73	2	13	...	25	13	242	446
	152	...	1	...	1	7	42	...	2	...	72	2	6	...	22	1	163	286
	153	...	1	...	...	1	16	...	1	1	87	1	4	...	20	...	147	290
	154	...	4	...	1	1	50	1	14	...	59	3	7	...	40	4	143	290
	155	...	...	1	21	5	46	1	2	...	92	4	20	1	14	1	169	325
	Total	...	**16**	**1**	**28**	**18**	**283**	**2**	**19**	**1**	**444**	**13**	**60**	**1**	**151**	**23**	**1,009**	**1,880**
Locality 27	E. B. 156	...	...	...	2	29	42	...	1	...	65	1	14	...	25	3	145	235
	157	...	...	...	1	3	20	...	1	...	29	3	4	2	18	1	85	134
	158	...	1	...	...	3	44	2	1	...	100	1	5	...	20	3	149	296
	159	...	...	...	14	29	107	...	2	...	58	4	23	...	31	6	157	334
	160	...	...	...	5	10	31	...	1	...	47	...	7	...	31	3	95	207
	161	...	...	...	8	19	23	...	2	...	63	...	4	...	6	5	87	164
	Total	...	**1**	...	**30**	**93**	**267**	**2**	**8**	...	**362**	**9**	**57**	**2**	**131**	**21**	**719**	**1,370**
Locality 28	E. B. 162	...	2	2	3	2	26	5	1	1	25	18	28	...	18	24	70	162
	163	...	1	3	1	1	52	5	1	...	23	18	40	...	10	6	90	218
	164	...	...	1	...	...	45	8	1	...	35	10	34	2	2	1	96	192
	Total	...	**3**	**6**	**4**	**3**	**123**	**18**	**3**	**1**	**83**	**46**	**102**	**2**	**30**	**31**	**256**	**572**
Locality 29	E. B. 165	...	7	...	1	...	13	1	12	...	7	1	32	3	43	19	134	328
	166	...	3	...	...	...	21	1	6	2	16	2	57	...	16	3	119	285
	167	...	...	1	1	1	24	...	4	...	5	3	74	3	29	6	125	261
	Total	...	**10**	**1**	**2**	**1**	**58**	**2**	**22**	**2**	**28**	**6**	**163**	**6**	**88**	**28**	**378**	**874**
	Town Total	...	**414**	**132**	**1,997**	**809**	**6,472**	**693**	**874**	**187**	**6,321**	**663**	**2,482**	**44**	**5,577**	**2,091**	**22,541**	**40,863**
121	Chinnalapatti (P)—(*contd.*)																	
Locality 1	E. B. 554	...	3	...	5	...	56	...	4	...	24	1	1	...	30	42	191	466
2	555	...	1	...	176	153	47	2	1	1	63	6	8	...	15	13	240	415
3	556	...	...	...	505	94	3	...	2	...	63	1	3	...	13	7	306	818
	557	...	...	...	173	211	9	2	...	...	67	...	1	1	10	6	168	214

Locaiton Code Number	Name of Town	Area in Sq. Miles	Occupied Residential Houses: No. of Houses	Occupied Residential Houses: No. of Households	Total No. of Persons Enumerated: Total	Total No. of Persons Enumerated: Males	Total No. of Persons Enumerated: Females	Scheduled Castes: M	Scheduled Castes: F	Scheduled Tribes: M	Scheduled Tribes: F	Literate and Educated Persons: M	Literate and Educated Persons: F	Total Workers (A-I to A-IX): M	Total Workers (A-I to A-IX): F	A-I: M	A-I: F	A-II: M	A-II: F
1	2	3	4	5	6	7	8	9	10	11	12	13	14	15	16	17	18	19	20
121	Chinnalapatti (P)—(*contd.*)																		
	Locality 3 E. B. 558	...	257	257	1,264	642	622	...	...	...	...	380	138	408	190	1	...	...	...
	559	...	152	152	732	368	364	...	...	...	...	191	112	237	197	3	...	...	...
	Total ...	...	683	982	4,683	2,343	2,340	...	...	...	...	1,119	416	1,504	709	8	...	6	...
	Locality 4 E. B. 560	...	139	160	754	383	371	9	8	...	...	257	139	210	14	5	1	1	...
	561	...	131	140	681	338	343	...	...	...	...	216	119	185	89	1	...	...	...
	562	...	139	156	834	425	409	...	...	...	...	341	202	235	12	...	...	...	...
	563	...	112	245	1,107	564	543	...	...	...	...	383	183	330	219	5	...	1	...
	Total ...	...	521	701	3,376	1,710	1,666	9	8	...	...	1,197	643	961	334	11	1	2	...
	Locality 5 E. B. 564	...	150	186	814	421	393	69	74	...	...	232	112	251	130	51	19	10	...
	6 565	...	127	246	1,207	607	600	9	4	...	...	319	119	344	144	11	9	...	10
	566	...	72	143	560	259	301	160	154	...	...	156	54	109	110	4	...	...	...
	Total ...	...	199	389	1,767	866	901	169	158	...	...	475	173	453	254	15	9	...	10
	Locality 7 E. B. 567	...	203	266	410	200	210	...	...	...	...	131	63	112	33	...	...	...	...
	568	...	72	108	522	254	268	...	...	...	...	145	52	162	102	...	...	...	...
	569	...	36	36	207	111	96	...	...	...	...	83	36	61	18	...	...	...	...
	570	...	38	48	239	114	125	...	...	...	...	90	35	66	61	...	...	...	...
	571	...	132	135	1,556	799	757	...	...	...	...	484	146	467	244	1	...	...	...
	571-A	...	349	431	2,255	1,145	1,110	25	11	...	...	774	320	634	379	1	...	2	...
	Total ...	...	830	1,024	5,189	2,623	2,566	25	11	...	...	1,707	652	1,502	837	2	...	2	...
	Town Total ...	3·50	2,717	3,731	17,963	8,994	8,969	402	364	...	...	5,255	2,182	5,271	2,486	217	33	56	10

Location Code Number	Name of Town	A-III M	A-III F	A-IV M	A-IV F	A-V M	A-V F	A-VI M	A-VI F	A-VII M	A-VII F	A-VIII M	A-VIII F	A-IX M	A-IX F	B-X Non-workers M	B-X Non-workers F
1	2	21	22	23	24	25	26	27	28	29	30	31	32	33	34	35	36
121	Chinnalapatti (P)—(*concld.*)																
	Locality 3 E. B. 558 ...	...	...	316	178	10	2	2	...	66	1	2	...	11	9	234	432
	559 ...	...	...	199	192	5	...	...	...	13	2	...	...	17	3	131	167
	Total ...	...	...	**1,193**	**675**	**27**	**4**	**4**	...	**209**	**4**	**6**	**1**	**51**	**25**	**839**	**1,631**
	Locality 4 E. B. 560 ...	3	...	52	3	48	4	1	...	66	...	2	...	32	6	173	357
	561 ...	...	...	74	81	3	...	1	...	81	...	1	...	25	8	152	254
	562 ...	2	...	103	4	11	...	2	...	79	1	5	...	33	7	190	397
	563 ...	...	...	210	204	10	...	2	...	48	4	3	...	51	11	234	324
	Total ...	**5**	...	**439**	**292**	**72**	**4**	**6**	...	**274**	**5**	**11**	...	**141**	**32**	**749**	**1,332**
	Locality 5 E. B. 564 ...	8	...	27	...	37	8	5	...	22	3	7	...	84	100	170	263
	6 565 ...	3	1	80	80	111	5	25	13	62	3	15	...	37	23	263	456
	566 ...	3	15	28	20	14	...	8	3	9	3	3	...	40	69	150	191
	Total ...	**6**	**16**	**108**	**100**	**125**	**5**	**33**	**16**	**71**	**6**	**18**	...	**77**	**92**	**413**	**647**
	Locality 7 E. B. 567 ...	...	...	71	29	3	3	...	...	31	1	1	...	6	...	88	177
	568 ...	...	...	115	90	...	...	1	...	20	2	1	...	25	10	92	166
	569 ...	2	...	21	17	4	1	...	...	30	...	...	...	4	...	50	78
	570 ...	...	...	38	61	3	...	...	...	21	...	1	...	3	...	48	64
	571 ...	1	2	326	209	17	2	19	3	49	4	4	...	50	24	332	513
	571-A ...	...	...	406	330	24	1	4	...	125	8	1	...	71	40	511	731
	Total ...	**3**	**2**	**977**	**736**	**51**	**7**	**24**	**3**	**276**	**15**	**8**	...	**159**	**74**	**1,121**	**1,729**
	Town Total ...	**26**	**18**	**2,925**	**1,956**	**415**	**30**	**77**	**20**	**939**	**40**	**59**	**1**	**557**	**378**	**3,723**	**6,483**

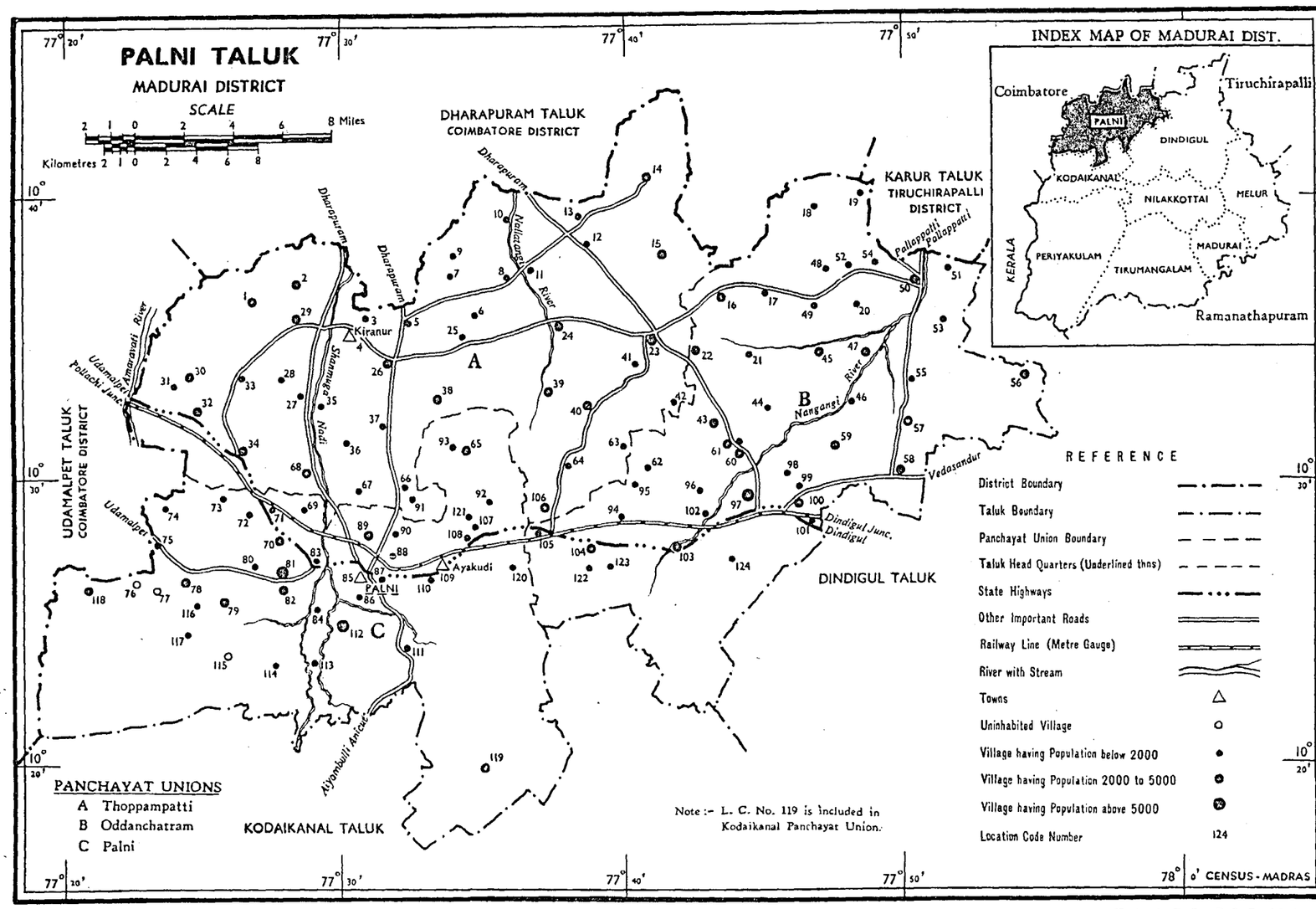

Reg. No. 113 – E '65 (Saka Era 1887) Copies - 1100

Reproduced from Indentor's Original

Helio, P. Z. P., C. S. O., Madras.

ALPHABETICAL LIST OF VILLAGES

2. PALNI TALUK

No.	Name of village		Location Code Number	Sl. No.	Name of village		Location Code Number
	Akkaraipatty (P)	...	35	40	Kavalapatty (P)	...	79
	Amarapoondi (P)	...	65	41	Kaveriammapatty (P)	...	96
	Ambilikai (P)	...	43	42	Kedayurumbu (P)	...	58
	Andipatty (P)	...	118	43	Keeranur (Major Panchayat)	...	4
	Appanuthu (V)	...	9	44	Keeranur (Rural)	...	3
	Appayampatty (P)	...	13	45	Kodamangalam (P)	...	89
	Appipalayam (P)	...	8	46	Koilammapatty (V)	...	28
	Arasappapillaipatty (P)	...	102	47	Kolumkondan (V)	...	33
	Athappampatty M. (V)	...	18	48	Kombaipatty (P)	...	120
	Athappampatty I. (V)	...	20	49	Kondarangi Keeranur (P)	...	16
	Athikombai (P)	...	100	50	Koothappondi (P)	...	14
	Ayakudi (P)	...	109	51	Korikadavu (P)	...	27
	Ayakudi (Rural)	...	110	52	Kothayam (P)	...	39
	Ayyampalayam (P)	...	74	53	Kottathurai (P)	...	2
	Ayyampulli (V)	...	111	54	Kuthiluppai (P)	...	49
	Balasamudram (P)	...	112	55	Lakkayankottai (P)	...	101
	Boduvarpatty (V)	...	64	56	Mandavadi (P)	...	22
	Chatrapatty (P)	...	104	57	Manjanaickenpatty (P)	...	106
	Chinnakalayamputhur (P)	...	70	58	Manur (P)	...	68
	Chinnakkampatty (P)	...	52	59	Marichilambu (P)	...	38
	Chinnampatty (V)	...	76	60	Markampatty (P)	...	19
	Chitraikulam (V)	...	72	61	Melakottai (P)	...	93
	Dasaripatty (V)	...	123	62	Melkaraipatty (P)	...	29
	Devathur (P)	...	40	63	Mettupatty (V)	...	6
	Ellapatty (P)	...	46	64	Midapady (V)	...	31
	Erramanaickenpatty (P)	...	92	65	Mollampatty (V)	...	91
	Gollapatty (P)	...	98	66	Muthunaickenpatty (P)	...	30
	Idayakottai (P)	...	50	67	Narayananaickenpatty (V)	...	54
	Iravimangalam (V)	...	115	68	Navakani (P)	...	21
	Javadupatty (P)	...	47	69	Neikarapatty (Rural)	...	80
	Johipatty (P)	...	55	70	Neikarapatty (P)	...	81
	Kalanjipatti (P)	...	99	71	Odaipatty (P)	...	45
	Kalayamputhur (V)	...	83	72	Oddanchatram (P)	...	97
	Kalickanaickenpatty (P)	...	90	73	Pachalanaickenpatty (P)	...	108
	Kallimandayam (P)	...	23	74	Palapampatty (V)	...	11
	Kallupatty (V)	...	53	75	Palni (M)	...	85
	Kanakkampatty (P)	...	107	76	Palni (Rural)	...	86
	Kapiliapatty (P)	...	61	77	Pappampatty (P)	...	78
	Kariyampatty (P)	...	15				

2. PALNI TALUK

PANCHAYAT UNION

Sl. No.	L. O. No.	Name of Panchayat	Date of formation	Location Code/Units of 1961 Census constituting the Panchayat formed after 31-3-1960	Persons	Males	Females
1	2	3	4	5	6	7	8
				PALNI PANCHAYAT UNION—(*concld.*)			
11	79	Kavalapatty ...	...	79 Kavalapatty	3,230	1,605	1,634
				116 Sitharevu	606	305	301
				117 Vadipatty	533	275	258
12	72	Chitraikulam ...	...	...	1,171	586	585
13	73	Thadanaickenpatty ...	...	...	960	469	491
14	70	Chinnakalayamputhur ...	...	...	2,195	1,103	1,092
15	69	Pethanaickenpatty ...	...	69 Pethanaickenpatty	1,034	486	548
				71 Sukkamanaickenpatty	438	225	213
16	89	Kodamangalam ...	...	...	2,543	1,250	1,293
17	90	Kalickanaickenpatty ...	...	...	1,167	574	593
18	87	Sivagiripatti ...	...	87 Sivagiripatti	417	211	206
				86 Palni (Rural)	103	49	54
				88 Thattankulam	519	268	251
				Total ...	**75,989**	**37,654**	**38,335**

ODDANCHATRAM PANCHAYAT UNION

City Panchayat

1	97	Oddanchatram ...	...	...	7,393	3,664	3,729

Village Panchayats

1	100	Athikombai ...	...	...	2,095	1,045	1,050
2	43	Ambilikai ...	...	...	2,866	1,415	1,451
3	102	Arasappapillaipatty ...	...	...	1,476	735	741
4	104	Chatrapatty ...	...	...	4,740	2,416	2,324
5	52	Chinnakkampatty ...	...	52 Chinnakkampatty	528	254	274
				48 Raghavanaickenpatty	224	113	111
				54 Narayananaickenpatty	727	367	360

PANCHAYAT UNION

Sl. No.	L. O. No.	Name of Panchayat	Date of formation	Location Code/Units of 1961 Census constituting the Panchayat formed after 31-3-1960	Persons	Males	Females
1	2		4	5	6	7	8
				ODDANCHATRAM PANCHAYAT UNION—(*contd.*)			
6	50	Idayakottai ...	...	...	3,452	1,573	1,879
7	46	Ellapatty ...	...	...	1,234	637	597
8	98	Gollapatty ...	...	...	1,238	600	638
9	17	I. Vadipatty ...	...	...	1,327	633	694
10	47	Javadupatty ...	...	...	2,709	1,324	1,385
11	55	Johipatty ...	...	55 Johipatty	1,772	868	904
				53 Kallupatty	224	117	107
12	99	Kalanjipatti ...	...	...	1,311	663	648
13	61	Kapiliapatty ...	...	...	2,227	1,124	1,103
14	96	Kaveriammapatty ...	...	...	1,885	944	941
15	16	Kondarangi Keeranur ...	...	...	2,731	1,339	1,392
16	49	Kuthiluppai ...	...	49 Kuthiluppai	938	491	447
				20 Athapamppatty	480	238	242
17	58	Kedayurumbu ...	...	...	2,056	1,037	1,019
18	101	Lakkayankottai ...	...	...	1,393	674	719
19	19	Markampatty ...	...	19 Markampatty	1,415	669	746
				18 M. Athappampatty	1,806	904	902
20	22	Mandavadi ...	...	22 Mandavadi	2,025	1,015	1,010
				21 Navakani	478	227	251
21	45	Odaipatty ...	...	...	3,724	1,850	1,874
22	56	Puliamarathukottai ...	...	...	3,469	1,714	1,755
23	57	Puliyarnatham ...	...	...	4,210	2,028	2,182
24	122	Pudukottai ...	...	122 Pudukottai	846	426	420
				123 Dasaripatty	511	256	255
				124 Vadakadu	222	119	103
25	62	Periakottai ...	13-9-60	62 Periakottai R. V.	1,843	887	956

Sl. No.	Name of village		Location Code Number	Sl. No.	Name of village		Location Code Number
78	Paruthiyur (V)	...	10	102	Sindalavadampatty (V)	...	105
79	Periakalayamputhur (V)	...	82	103	Sitharevu (V)	...	116
80	Periakottai (V)	...	62	104	Sivagiripatti (P)	...	87
81	Periammapatty (P)	...	114	105	Sukkamanaickenpatty (V)	...	71
82	Pethanaickenpatty (P)	...	69	106	Thalayuthu (P)	...	34
83	Poosaripatty (P)	...	12	107	Thamaraikulam (P)	...	84
84	Porulur (P)	...	24	108	Thangachiammapatty (P)	...	60
85	Pottampatty (P)	...	121	109	Thadanaickenpatty (P)	...	73
86	Pottikampatty (V)	...	42	110	Thattankulam (V)	...	88
87	Pudachu (V)	...	113	111	Thoppampatty (P)	...	26
88	Pudukottai (P)	...	122	112	Thumbalapatty (V)	...	37
89	Pudur (V)	...	36	113	Vadakadu (V)	...	124
90	Pudur M. (V)	...	63	114	Vadakauinji (P)	...	119
91	Puliamarathukottai (P)	...	56	115	Vadipatty I. (P)	...	17
92	Puliampatty (V)	...	66	116	Vadipatty South (V)	...	117
93	Puliyarnatham (P)	...	57	117	Vagarai (P)	...	25
94	Pungamuthur (V)	...	7	118	Velampatty (P)	...	5
95	Pushpathur (V)	...	32	119	Velasamudram (V)	...	75
96	Raghavanaickenpatty (V)	...	48	120	Velayapatty (P)	...	51
97	Rajampatty (P)	...	1	121	Veriapur (P)	...	59
98	Reddiyapatti (P)	...	95	122	Vilvadampatty (P)	...	67
99	Rettayampatty (V)	...	77	123	Viralipatty (P)	...	94
100	Sikkamanaickenpatty (P)	...	41	124	Virupakshi (P)	...	103
101	Sindalapatty (P)	...	44				

PANCHAYAT UNION

S. No.	L. C. No.	Name of Panchayat	Date of formation	Location Code/Units of 1961 Census constituting the Panchayat formed after 31-8-1960	Persons	Males	Females
1	2	3	4	5	6	7	8
		PALNI PANCHAYAT UNION					
		City Panchayats					
1	109	Ayakudi	...	109 Ayakudi	79	34	45
				110 Ayakudi (Rural)	17,077	8,420	8,657
2	112	Balasamudram	...	112 Balasamudram	5,606	2,737	2,869
				111 Ayyampuli	1,406	697	709
				113 Pudache	85	37	48
3	81	Neikarapatty	...	81 Neikarapatty	7,718	3,750	3,968
				80 Neikarapatti (Rural)	650	334	316
				82 Periyakalayamputhur	3,549	1,752	1,797
				83 Kalayamputhur	1,856	955	901
		Village Panchayats					
1	107	Kanakkampatty	...	107 Kanakkampatty	1,874	927	947
				120 Kombaiyatti	681	340	341
				121 Pottampatti	1,692	825	867
2	108	Pachalanaickonpatty	...	...	1,176	587	588
3	92	Etramanaickonpatty	...	...	1,347	681	666
4	65	Amarapoondi	...	...	3,329	1,689	1,640
5	93	Melakottai	...	...	1,548	786	762
6	114	Periaumapatty	...	...	831	409	422
7	84	Thamaraikulam	...	...	566	278	288
8	78	Pappampatty	...	...	4,985	2,513	2,472
9	74	Ayyampalayam	...	74 Ayyampalayam	1,903	952	951
				76 Velusamudram	405	209	196
10	118	Andipatty	...	...	2,702	1,336	1,366

PANCHAYAT UNION

S. No.	L. C. No.	Name of Panchayat	Date of formation	Location Code/Units of 1961 Census constituting the Panchayat formed after 31-3-1960	Persons	Males	Females
1	2	3	4	5	6	7	8
		ODDANCHATRAM PANCHAYAT UNION—(*concld.*)					
26	95	Foldiyapatty ...	...	...	1,878	920	958
27	44	Sindalapatty ...	...	...	915	447	468
28	60	Thangachiammapatty ...	...	...	3,600	1,748	1,852
29	105	Sindalavadampatty ...	14—9—60	Whole of Sindalavadampatty R.V.	1,197	602	595
30	51	Velayapatty ...	...	...	957	475	482
31	59	Veriapur ...	...	...	2,421	1,225	1,196
32	94	Viralipatty ...	...	...	1,545	757	788
33	103	Virupakshi ...	...	...	3,780	1,820	1,960
				Total ...	**81,868**	**40,360**	**41,508**
		THOPPAMPATTI PANCHAYAT UNION					
				City Panhayats			
1	4	Keeranur ...	...	4 Keeranur	5,027	2,376	2,651
				3 Keeranur (Rural)	373	197	176
				Village Panchayats			
1	26	Thoppampatty ...	...	...	2,462	1,217	1,245
2	5	Velampatty ...	...	...	1,407	684	723
3	67	Vilvadampatty ...	...	...	1,068	526	542
4	66	Puliampatty ...	31—7—60	Entire R. V. of Puliampatty	1,092	531	561
5	91	Mollampatty ...	31—7—60	Entire R. V. of Mollampatty	668	328	340
6	38	Marichilambu ...	...	...	2,695	1,310	1,385
7	25	Vagarai ...	...	...	1,503	745	758
8	6	Mettupatty ...	...	...	976	495	481
9	7	Pungamuthur ..	31—7—60	Entire R. V. of Pungamuthur	1,045	536	509
10	9	Appanuthu ...	15—9—60	Entire R. V. of Appanuthu	926	468	458
11	10	Paruthiyur ...	31—7—60	Entire R. V. of Paruthiyur	1,127	555	572
12	8	Appipalayam ...	...	...	913	476	437

PANCHAYAT UNION

S. No.	L. C. No.	Name of Panchayat	Date of formation	Location Code/Units of 1961 Census constituting the Panchayat formed after 31-3-1960	Persons	Males	Females
1	2	3	4	5	6	7	8
		THOPPAMPATTI PANCHAYAT UNION—(*contd.*)					
13	11	Palapampatty ...	...	...	1,302	636	666
14	27	Korikadavu ...	...	...	1,397	703	694
15	28	Koilammapatty ...	...	...	1,033	527	506
16	33	Kolumkondan ...	1—7—60	Entire Revenue Village of Kolumkondan	948	476	472
17	30	Muthunaickenpatty ...	...	...	2,066	1,007	1,059
18	31	Midapady ...	15—7—60	Entire Revenue Village of Midapady	1,923	945	978
19	32	Pushpathur ...	15—7—60	Entire Revenue Village of Pushpathur	2,116	1,069	1,047
20	34	Thalayuthu ...	...	...	4,326	2,144	2,182
21	68	Manur ...	...	...	4,022	1,962	2,060
22	29	Melkaralpatty ...	...	...	3,266	1,567	1,699
23	2	Kottathurai ...	...	...	2,893	1,419	1,474
24	1	Rajampatty ...	...	...	3,274	1,631	1,643
25	37	Thumbalapatty ...	15—7—60	37 Entire R. V. of Thumbalapatty	1,800	873	927
				36 Pudur	268	126	142
26	35	Akkaraipatty ...	...	...	1,651	814	837
27	24	Porulur ...	...	...	4,216	2,097	2,119
28	23	Kallimandayam ...	...	...	4,539	2,284	2,255
29	15	Kariyampatty ...	...	...	3,490	1,757	1,733
30	13	Appayampatty ...	...	...	1,588	792	796
31	12	Poosaripatti ...	...	...	1,457	749	708
32	14	Koothappondi ...	...	...	4,655	2,298	2,357
33	39	Kothayam ...	...	...	3,347	1,650	1,697
34	41	Sikkamanaickenpatty ...	...	...	1 730	859	871
				42 Pottikampatty	725	337	388
35	63	M. Pudur ...	15—7—60	Entire R. V. of Pudur	870	443	427
36	40	Devathur ...	...	...	2,334	1,150	1,184
37	64	Boduvarpatty ...	1—7—60	Entire R. V. of Boduvarpatty	1,798	905	893
38	106	Manjanaickenpatty ...	...	...	4,726	2,285	2,441
				Total ...	**89,042**	**43,949**	**45,093**

VILLAGE DIRECTORY

PALNI TALUK—(contd.)

Location Code Number	Name of Village/Panchayat			Area in Sq. Miles	Occupied Residential Houses: No. of Houses	Occupied Residential Houses: No. of Households	Total No. of Persons Enumerated: Total	Total No. of Persons Enumerated: Males	Total No. of Persons Enumerated: Females	Scheduled Castes: M	Scheduled Castes: F	Scheduled Tribes: M	Scheduled Tribes: F	Literate and Educated Persons: M	Literate and Educated Persons: F	Total Workers (A-I to A-IX): M	Total Workers (A-I to A-IX): F	A-I: M	A-I: F	A-II: M	A-II: F
1	2			3	4	5	6	7	8	9	10	11	12	13	14	15	16	17	18	19	20
1	Rajampatty (P)	...	P. R. Pw.	4·63	648	648	3,274	1,631	1,643	185	188	...	...	508	128	1,092	615	374	208	315	235
2	Kottathurai (P)	...	P. R. Pw. Tk.	7·12	696	696	2,893	1,419	1,474	187	228	...	...	543	104	884	619	392	239	64	44
3	Keeranur (V)	...	M. Rhc.	...	71	71	373	197	176	75	68	...	...	79	23	120	118	111	107	4	2
5	Velampatty (P)	...	P. R. Pw. Vh.	4·60	322	322	1,407	684	723	101	116	...	...	248	41	471	405	253	212	29	...
6	Mettupatty (V)	...	P. R. Pw.	4·20	210	225	976	495	481	115	102	...	...	169	43	344	312	184	167	75	86
7	Pungamuthur (V)	...	P. R. Pw.	4·19	231	231	1,045	536	509	98	58	...	...	238	49	351	239	168	87	10	...
8	Appipalayam (P)	...	P. R. Pw.	2·50	199	201	913	476	437	96	67	...	...	186	11	335	237	230	147	22	19
9	Appanuthu (V)	...	P. Mcw. R. Pw.	2·86	220	220	926	468	458	75	75	...	...	193	22	359	297	233	181	29	13
10	Paruthiyur (V)	...	P. R. Pw.	4·71	231	258	1,127	555	572	122	120	...	...	230	72	3:7	2 8	163	92	61	75
11	Palapampatty (V)	...	P. R. Pw.	3·49	292	292	1,302	636	666	74	94	...	...	216	28	472	265	299	145	83	106
12	Poosaripatty (P)	...	P. R. Pt. Pw. Ea. E. Cs.	3·29	359	359	1,457	749	708	4	1	...	...	240	26	557	400	305	206	24	59
13	Appayampatty (P)	...	P. R. Pw. Ea. E. Vh.	4·11	379	379	1,588	792	796	66	76	...	...	252	18	561	472	354	296	23	33
14	Koothappondi (P)	...	P. D. Mp. R. Pw. Ea. E. Vh. Cs.	14·75	1,090	1,131	4,655	2,298	2,357	272	317	...	...	851	135	1,631	1,378	1,065	903	283	303
15	Kariyampatty (P)	...	P. M. R. Pw. E.	11·47	853	853	3,490	1,757	1,733	245	251	...	...	406	47	1,280	609	807	237	260	314
16	Kondarangi Keeranur (P)	...	P. M. R. Pw. Ea. E. Cs.	7·18	630	630	2,731	1,339	1,392	159	161	...	...	568	83	1,007	774	608	459	103	31
17	Vadipatty (P)	...	P. R. Pw.	...	283	283	1,327	633	694	91	113	...	...	166	33	444	377	267	250	48	33
18	M. Athappampatty (V)	...	P. R. Pw.	4·56	387	387	1,806	904	902	117	136	...	...	302	30	658	596	395	326	56	10
19	Markampatty (P)	...	P. M. R. Pw.	7·24	330	333	1,415	669	746	62	60	...	...	380	152	399	229	136	98	24	1
20	I. Athappampatty (V)	...	P. R. Po. Pw.	...	100	100	480	238	242	45	49	...	...	100	38	155	122	92	68	6	1
21	Navakani (P)	...	P. R. Pw. Ea. E. Cs.	32·20	102	102	478	227	251	62	74	...	...	82	19	178	154	109	103	3	...
22	Mandavadi (P)	...	P. D. Hos. Rhc. Mcw. R. Pw Ea. E.	3·29	486	496	2,025	1,015	1,010	166	160	...	...	255	34	679	138	288	23	210	23
23	Kallimandayam (P)	...	P. M. R. P. Pw. Ea. Vh. Cs.	13·25	1,015	1,047	4,539	2,284	2,255	454	407	...	...	751	157	1,588	1,192	834	675	184	177
24	Porulur (P)	...	P. R. Pw. Ea. E. Cs.	9·18	968	968	4,216	2,097	2,119	366	368	...	...	831	92	1,478	1,012	785	139	428	735
25	Vagarai (P)	...	P. R. Pw. E.	5·85	339	339	1,503	745	758	128	117	...	...	203	41	551	313	355	184	50	60
26	Thoppampatty (P)	...	P. R. Pw. Tk.	8·61	538	589	2,462	1,217	1,245	163	158	...	...	440	83	847	465	350	165	46	54
27	Korikadavu (P)	...	P. M. H. R. Tk.	2·15	340	348	1,397	703	694	391	406	...	...	243	56	444	301	129	31	101	65
28	Koilammapatty (V)	...	P. R. Pw.	1·98	220	220	1,033	527	506	93	97	...	...	159	41	354	208	177	67	50	22
29	Melkaraipatty (P)	...	P. M. R. Pw. Vh.	8·39	626	649	3,266	1,567	1,699	292	298	...	...	722	244	1,023	621	383	268	148	35
30	Muthunaickenpatty (P)	...	P. R. Pw.	6·46	470	470	2,066	1,007	1,059	114	121	...	...	452	121	679	429	269	136	114	88
31	Midapady (V)	...	P. R. Pw.	4·89	381	441	1,923	945	978	178	175	...	...	310	69	619	428	258	184	100	63
32	Pushpathur (V)	...	P. R. Pw.	6·43	488	488	2,116	1,069	1,047	237	215	...	...	359	61	686	507	315	201	154	193
33	Kolumkondan (V)	...	P. R. Pw.	6·29	180	198	948	476	472	44	35	...	...	211	59	255	36	157	19	26	6
34	Thalayuthu (P)	...	P. R. Pw. Vh.	11·57	946	946	4,326	2,144	2,182	238	210	...	...	871	204	1,471	817	669	358	159	147
35	Akkaraipatty (P)	...	P. Hos. R. Pw.	4·11	353	353	1,651	814	837	133	142	...	...	240	15	511	254	214	76	56	37
36	Pudur (V)	...	P. R. Pw.	0·88	58	58	268	126	142	62	60	...	...	34	4	84	96	26	32	53	60
37	Thumbalapatty (V)	...	P. R. Pw.	3·63	435	435	1,800	873	927	170	196	...	...	349	57	609	597	298	261	218	294

VILLAGE DIRECTORY

PALNI TALUK—(contd.)

Location Code Number	Name of Village/Panchayat		A-III		A-IV		A-V		A-VI		A-VII		A-VIII		A-IX		B-X Non-workers		Name of the Panchayat in which it is now included with the date of inclusion with other components if any
			M	F	M	F	M	F	M	F	M	F	M	F	M	F	M	F	
1	2		21	22	23	24	25	26	27	28	29	30	31	32	33	34	35	36	37
1	Rajampatty (P)	...	54	18	219	66	6	3	9	5	17	5	6	...	92	75	539	1,028	...
2	Kottathurai (P)	...	8	3	138	113	6	...	...	2	80	7	12	...	184	211	535	855	...
3	Keeranur (V)	...	...	...	...	...	...	...	...	...	...	...	...	...	5	9	77	58	Keeranur (P) merged with L. C. No. 4
5	Velampatty (P)	...	1	...	78	28	...	...	2	...	11	2	1	...	96	163	213	318	Velampatty (P) included L. C. No. 3
6	Mettupatty (V)	...	26	16	21	8	...	...	4	16	4	4	...	...	30	15	151	169	...
7	Pungamuthur (V)	...	2	...	42	24	...	...	2	...	20	...	1	...	106	128	185	270	Pungamuthur (P) 31-7-60 Entire R. V. of Pungamuthur
8	Appipalayam (P)	...	9	8	18	7	...	1	...	...	5	6	...	...	51	49	141	200	...
9	Appanuthu (V)	...	12	...	9	8	2	1	...	...	5	2	1	...	68	92	100	161	Appanuthu (P) 15-9-60
10	Paruthiyur (V)	...	10	9	83	20	3	1	3	...	1	3	...	...	63	18	168	354	Paruthiyur (P) 31-7-60
11	Palapampatty (V)	...	...	...	56	5	...	...	8	3	2	2	...	...	24	4	164	401	...
12	Poosaripatty (P)	...	29	1	89	10	18	...	13	6	31	13	1	...	47	105	192	308	...
13	Appayampatty (P)	...	...	1	78	24	6	4	27	20	15	5	1	...	57	89	231	324	...
14	Koothappondi (P)	...	1	3	151	121	7	2	17	7	36	23	1	...	70	16	667	979	...
15	Kariyampatty (P)	...	22	6	63	22	10	2	2	...	31	14	3	...	82	14	477	1,124	...
16	Kondarangi Keeranur (P)	...	16	...	89	55	17	2	15	...	18	8	4	...	137	219	332	618	...
17	Vadipatty (P)	...	...	...	16	18	11	...	...	...	9	8	...	...	93	68	189	317	...
18	M. Athappampatty (V)	...	31	32	66	71	2	...	24	...	14	5	...	...	70	152	246	306	M. Athappampatty (P) merged with L.C. No. 19
19	Markampatty (P)	...	5	3	44	17	18	...	4	...	67	3	3	...	98	107	270	517	Markampatty (P) included L. C.No. 18
20	I. Athappampatty (V)	...	...	...	20	...	...	...	...	...	3	3	...	...	34	50	83	120	I. Athappampatty (P) merged with L. C. No. 49
21	Navakani (P)	...	...	...	...	1	...	...	...	...	3	1	...	...	63	49	49	97	Navakani (P) merged with L.C. No. 22
22	Mandavadi (P)	...	33	9	46	4	4	...	5	...	31	5	...	...	62	74	336	872	Mandavadi (P) included L. C. No. 21
23	Kallimandayam (P)	...	17	6	85	30	17	1	26	33	70	14	3	...	352	256	696	1,063	...
24	Porulur (P)	...	7	...	53	12	9	1	34	11	36	11	1	...	125	103	619	1,107	...
25	Vagarai (P)	...	...	...	7	2	6	4	...	...	2	2	...	...	131	61	194	445	...
26	Thoppampatty (P)	...	4	...	82	18	34	...	18	4	14	2	...	...	259	222	370	780	...
27	Korikadavu (P)	...	4	...	23	11	6	...	2	1	3	1	...	...	176	192	259	393	...
28	Koilammapatty (V)	...	18	4	26	4	5	...	1	...	6	2	...	...	71	109	173	298	...
29	Melkaraipatty (P)	...	45	15	202	77	13	1	21	24	51	3	2	...	163	198	539	1,078	...
30	Muthunaickenpatty (P)	...	5	4	97	55	4	2	18	2	20	5	4	...	148	137	328	630	...
31	Midapady (V)	...	46	39	9	4	23	8	53	28	32	24	...	...	98	78	326	550	Midapady (P) 15-7-60 Entire R. V.
32	Pushpathur (V)	...	7	...	26	...	70	...	14	...	15	6	2	...	83	107	383	540	Pushpathur (P) 15-7-60 Entire R. V. of Pushpathur
33	Kolumkondan (V)	...	1	...	45	1	...	...	...	1	1	2	...	...	25	7	221	436	Kolumkondan (P) 1-7-60 Entire R. V. of Kolumkondan
34	Thalayuthu (P)	...	21	4	246	109	61	8	20	2	52	16	14	...	229	173	673	1,365	...
35	Akkaraipatty (P)	...	1	2	73	35	2	1	11	1	6	2	1	...	147	100	303	583	...
36	Pudur (V)	...	...	...	2	2	...	...	...	...	2	...	...	...	1	2	42	46	Pudur (P) merged with L. C. No. 37
37	Thumbalapatty (V)	...	5	4	23	8	1	...	5	...	14	9	...	...	45	21	264	330	Thumbalapatty (P) 15-7-60 included L. C. No. 36

VILLAGE DIRECTORY

PALNI TALUK—(contd.)

Location Code Number	Name of Village/Panchayat		A-III M	A-III F	A-IV M	A-IV F	A-V M	A-V F	A-VI M	A-VI F	A-VII M	A-VII F	A-VIII M	A-VIII F	A-IX M	A-IX F	B-X Non-workers M	B-X Non-workers F	Name of the Panchayat in which it is now included with the date of inclusion with other components if any
1	2		21	22	23	24	25	26	27	28	29	30	31	32	33	34	35	36	37
38	Marichilambu (P)	...	59	70	72	69	23	9	25	18	61	26	3	...	87	41	382	413	...
39	Kothayam (P)	...	10	13	30	18	22	...	4	2	26	9	3	...	241	257	525	879	...
40	Devathur (P)	...	2	3	31	3	17	...	2	...	20	16	1	...	229	279	379	592	...
41	Sikkamanaickenpatty (P)	...	...	...	21	...	2	...	...	...	5	1	...	...	60	33	278	526	Sikkamanaickenpatty (P) included L. C. No. 42
42	Pottikampatty (V)	...	...	...	12	2	...	...	...	...	19	4	...	...	10	2	100	276	Pottikampatty (P) merged with L.C. No. 41
43	Ambilikai (P)	...	...	...	84	26	8	...	17	...	30	5	3	...	117	106	422	602	...
44	Sindalapatty (P)	...	5	2	41	27	...	1	...	...	5	3	...	...	17	2	129	144	...
45	Odaipatty (P)	...	7	9	80	29	15	4	24	...	34	13	4	...	123	133	501	971	...
46	Ellapatty (P)	...	3	1	38	25	5	...	2	...	10	...	...	...	57	37	191	324	...
47	Javadupatty (P)	...	7	3	25	42	30	1	17	...	74	20	...	...	123	123	475	819	Raghavanaickenpatty (P) merged with L.C. No. 52
48	Raghavanaickenpatty (V)	...	6	2	3	4	...	...	1	...	3	...	...	...	10	16	28	46	Kuthiluppai (P) included L. C. No. 20
49	Kuthiluppai (P)	...	1	1	21	9	11	...	...	...	13	1	...	...	128	125	145	223	...
50	Idayakottai (P)	...	18	8	41	57	40	...	32	...	182	5	12	...	200	139	635	1,364	...
51	Velayapatty (P)	...	...	...	6	1	9	...	4	...	8	2	...	...	15	3	147	198	...
52	Chinnakkampatty (P)	...	...	...	1	1	3	...	1	1	7	...	...	...	59	80	106	167	Chinnakkampatty (P) included in L. C. Nos. 48 and 54
53	Kallupatty (V)	...	...	...	1	...	...	...	...	...	1	...	1	...	2	1	25	32	Kallupatty (P) merged with L.C. No. 55
54	Narayananaickenpatty (V)	...	17	3	16	4	1	1	6	...	3	2	...	...	35	69	106	172	Narayananaickenpatty (P) merged with L.C. No. 52
55	Johipatty (P)	...	7	2	24	2	22	...	2	2	3	3	1	...	163	150	235	427	Johipatty (P) included L.C. No. 53
56	Puliamarathukottai (P)	...	46	33	37	4	44	2	30	2	34	6	1	...	149	213	539	1,174	...
57	Puliyarnatham (P)	...	16	16	120	22	27	5	7	...	36	3	3	...	175	261	534	906	...
58	Kedayurumbu (P)	...	...	3	12	...	2	...	...	...	38	4	...	...	33	3	356	708	...
59	Veriapur (P)	...	6	1	79	3	12	...	1	...	16	4	2	...	41	13	320	454	...
60	Thangachiammapatty (P)	...	20	21	68	49	3	...	14	...	53	24	6	...	452	485	541	762	...
61	Kapiliapatty (P)	...	42	21	75	31	17	2	6	10	51	1	8	...	91	102	341	528	...
62	Periakottai (V)	...	7	...	21	3	...	...	...	...	7	6	...	...	34	27	270	486	Periakottai (P) 13-9-60
63	M. Pudur (V)	...	9	3	2	3	4	...	1	...	1	3	...	...	41	53	164	172	M. Pudur (P) 15-7-60
64	Boduvarpatty (V)	...	3	...	16	2	4	...	...	...	17	2	...	...	63	40	292	649	Buduvarpatty (P) 1-7-60
65	Amarapoondi (P)	...	11	...	120	34	4	2	10	2	51	11	1	...	251	219	516	758	...
66	Puliampatty (V)	...	5	...	19	...	4	...	...	...	15	9	...	...	77	86	169	302	...
67	Vilvadampatty (P)	...	27	5	8	1	4	1	3	...	10	28	...	...	24	12	165	252	...
68	Manur (P)	...	115	29	11	33	37	7	3	2	70	19	6	...	142	184	666	1,138	...
69	Pethanaickenpatty (P)	...	3	3	22	27	23	9	6	...	5	8	1	...	65	79	145	246	Pethanaickenpatty (P) included L.C. No. 71
70	Chinnakalayamputhur (P)	...	43	15	21	4	278	96	12	11	10	3	...	...	58	117	431	666	...
71	Sukkamanaickenpatty (V)	...	17	3	12	9	18	2	5	...	6	2	2	...	28	55	71	87	Sukkamanaickenpatty (P) merged with L.C. No. 69
72	Chitraikulam (V)	...	2	2	3	1	8	...	1	...	4	4	...	...	65	56	220	377	...
73	Thadanaickenpatty (P)	...	8	11	10	12	15	...	1	...	2	4	...	...	77	71	107	168	...

VILLAGE DIRECTORY

PALNI TALUK—(contd.)

Location Code Number	Name of Village/Panchayat			Area in Sq. Miles	Occupied Residential Houses		Total No. of Persons Enumerated			Scheduled Castes		Scheduled Tribes		Literate and Educated Persons		Total Workers (A-I to A-IX)		A-I		A-II	
					No. of Houses	No. of Households	Total	Males	Females	M	F	M	F	M	F	M	F	M	F	M	F
1	2			3	4	5	6	7	8	9	10	11	12	13	14	15	16	17	18	19	20
74	Ayyampalayam (P)	...	P. R. Pw. Ea. E.	2·43	449	449	1,903	952	951	91	87	...	...	349	64	576	277	231	94	159	51
75	Velasamudram (V)	...	P. R. Pw.	1·15	99	99	405	209	196	22	19	...	...	118	30	143	131	89	79	7	5
76	Chinnampatty (V)	...	...	0·96					UNIN	HABITED											
77	Rettayampatty (V)	...	R. Pw.	1·94					UNIN	HABITED											
78	Pappampatty (P)	...	P. M. L. Hos. Rhc. Mcw. R. Pw Ei. Ea. E. Cs.	1·60	1,107	1,107	4,985	2,513	2,472	779	782	...	...	974	211	1,627	777	567	119	150	24
79	Kavalapatty (P)	...	P. L. R. Pw. Ei. Ea. E. Vh.	1·98	738	746	3,239	1,605	1,634	300	327	...	...	592	151	1,089	838	387	277	120	2
80	Neikarapatty (Rural) (V)	...	P. R. Pw.	...	139	139	650	334	316	86	85	...	...	196	45	245	101	154	43	59	47
81	Neikarapatty (P)	...	P. M. H. R. Pw. Ei. Ea. E. Vh. Cs.	2·60	630	636	7,718	3,750	3,968	1,024	1,056	...	...	1,820	817	2,408	1,313	522	163	302	219
82	Periakalayamputhur (V)	...	P. R. Pw. Ea. E. Cs.	...	1,908	1,908	3,549	1,752	1,797	823	860	...	...	809	185	1,057	422	289	11	147	36
83	Kalayamputhur (V)	...	P. M. H. L. D. Mcw. R. Ea. E. Vh. Cs.	5·45	449	454	1,856	955	901	435	432	...	...	270	43	624	466	68	14	180	54
84	Thamaraikulam (P)	...	P. L. R. Ea. E. Cs.	1·78	122	122	566	278	288	211	220	...	...	97	15	188	127	37	4	146	123
86	Palni (Rural) (V)	...	P. R. Pw.	6·64	24	24	103	49	54	49	51	...	...	7	...	26	11	6	1	3	3
87	Sivagiripatti (P)	...	P. M. H. L. D. Hos. Mcw. Mp. Rly. R. S. Pw. Ei.	1·39	102	104	417	211	206	20	22	...	...	71	14	134	26	20	2	22	12
88	Thattankulam (V)	...	P. L. R. Pw. Ea.	1·39	115	115	519	268	251	65	50	...	...	97	18	167	21	37	...	10	...
89	Kodamangalam (P)	...	P. L. Rly. R. Pw. Ea. E.	3·78	604	604	2,543	1,250	1,293	424	427	...	...	527	134	789	589	251	186	96	57
90	Kalickanaickenpatty (P)	...	P. L. R. Pw. Ea. Cs.	1·40	252	252	1,167	574	593	227	245	...	...	248	53	357	185	151	97	2	4
91	Mollampatty (V)	...	P. R. Pw.	1·98	122	180	668	328	340	76	78	...	...	119	8	221	213	120	92	67	105
92	Erramanaickenpatty (P)	...	P. R. Pw. Ea. E.	...	310	312	1,347	681	666	321	316	...	...	294	56	426	368	240	150	14	5
93	Melakottai (P)	...	P. R. Pw. Ea. E.	...	321	323	1,548	786	762	209	212	...	...	342	83	534	282	244	38	33	29
94	Viralipatty (P)	...	P. R. Pw. Ea. E.	...	367	367	1,545	757	783	192	203	...	...	237	66	497	375	170	77	118	[illegible]
95	Reddiyapatti (P)	...	P. R. Pw. Ea. E.	4·05	376	409	1,878	920	958	124	124	...	...	299	54	646	683	373	391	175	197
96	Kavariammapatti (P)	...	P. R. Pw. Ea. E.	2·58	436	442	1,885	944	941	169	172	...	...	254	27	667	465	403	249	97	77
97	Oddanchatram (P)	...	P. M. H. D. Hos. Mcw. Rly. R. Pt. Tel. Pw. Ea. E.	4·80	1,709	1,709	7,393	3,664	3,729	527	550	...	...	1,935	644	2,209	651	642	203	213	60
98	Gollapatty (P)	...	P. R. Pw. Ea. E.	1·62	267	267	1,238	600	638	82	77	...	...	199	34	390	348	157	120	53	109
99	Kalanjipatti (P)	...	P. R. Pw. Ea. E.	2·55	289	289	1,311	663	648	2	2	...	...	290	77	487	414	300	241	61	64
100	Athikombai (P)	...	P. D. R. Pw. Ea. E.	2·25	474	484	2,095	1,045	1,050	239	217	...	...	339	50	680	478	332	225	161	119
101	Lakkayankottai (P)	...	P. R. Pw. Ea. E. Cs.	1·71	312	312	1,393	674	719	153	178	...	...	294	53	427	393	142	155	188	227
102	Arasappapillaipatty (P)	...	P. R. Pw. Ea. E. Cs.	1·69	356	356	1,476	7.5	741	156	166	...	...	288	68	506	387	268	208	87	121
103	Virupakshi (P)	...	P. M. L. D. R. Pw. Ea. E. Cs.	5·21	889	896	3,780	1,820	1,960	327	374	...	...	736	213	1,147	838	465	339	29	41
104	Chatrapatty (P)	...	P. M. Mcw. Rly. R. Pw. Ea. E. Vh. Cs.	...	1,075	1,145	,740	2,416	2,324	289	293	...	...	1,139	298	1,483	959	557	289	261	347
105	Sindalavadampatty (V)	...	P. R. Pw. Ea. E. Cs.	...	262	262	1,197	602	595	88	100	...	...	147	35	417	146	168	15	169	109
106	Manjanaickenpatty (P)	...	P. M. Mcw. Rly. R. Pw. Ea. E. Vh. Cs.	...	1,097	1,145	4,726	2,285	2,441	201	315	...	...	1,143	327	1,418	620	608	155	518	417
107	Kanakkampatty (P)	...	P. L. Rly. R. Pw. Ea. E. Vh. Cs.	...	452	452	1,874	927	947	117	111	...	...	313	85	628	522	249	149	170	225
108	Pachalanaickenpatty (P)	...	P. R. Pw. Ea. E.	0·80	268	268	1,175	587	588	214	204	...	...	178	48	395	283	162	123	81	114
110	Ayakudi (V)	...	P. Pw. Ea.	79·44	11	14	79	34	45	...	...	..	...	13	1	21	13	16	12	4	1

81991.

VILLAGE DIRECTORY

PALNI TALUK—(contd.)

Location Code Number	Name of Village/Panchayat			Area in Sq. Miles	Occupied Residential Houses: No. of Houses	Occupied Residential Houses: No. of Households	Total No. of Persons Enumerated: Total	Total No. of Persons Enumerated: Males	Total No. of Persons Enumerated: Females	Scheduled Castes: M	Scheduled Castes: F	Scheduled Tribes: M	Scheduled Tribes: F	Literate and Educated Persons: M	Literate and Educated Persons: F	Total Workers (A-I to A-IX): M	Total Workers (A-I to A-IX): F	A-I: M	A-I: F	A-II: M	A-II: F
1	2			3	4	5	6	7	8	9	10	11	12	13	14	15	16	17	18	19	20
38	Marichilambu (P)	...	P. R. Pw.	6·89	664	703	2,695	1,310	1,385	207	226	...	...	666	122	928	972	328	190	270	549
39	Kothayam (P)	...	P. M. R. Pw. Ea. E. Cs.	8·20	801	801	3,347	1,650	1,697	315	323	...	...	553	145	1,125	818	617	364	172	155
40	Devathur (P)	...	P. M. R. Pw.	34·15	577	577	2,334	1,150	1,184	79	86	...	...	382	91	771	592	407	229	62	62
41	Sikkamanaickenpatty (P)	...	P. R. Pw.	3·82	386	386	1,730	859	871	79	58	...	...	289	26	581	345	387	258	106	53
42	Pottikampatty (V)	...	P. R. Pw.	1·88	152	152	725	337	388	16	15	...	...	100	5	237	112	165	68	31	36
43	Ambilikai (P)	...	P. R. Pw. Ea. E.	5·90	675	675	2,866	1,415	1,451	187	169	...	...	435	53	993	849	631	522	103	190
44	Sindalapatty (P)	...	P. R. Pw. Ea. E.	1·64	210	210	915	447	468	157	155	...	...	174	15	318	324	164	170	86	119
45	Odaipatty (P)	...	P. R. S. Pw. Ea. E. Cs.	9·18	841	841	3,724	1,850	1,874	132	124	...	...	672	88	1,349	903	843	409	219	304
46	Ellapatty (P)	...	P. R. Pw.	...	267	267	1,234	637	597	93	98	...	...	205	24	446	273	308	205	23	5
47	Javadupatty (P)	...	P. M. Mcw. R. Pw.	...	589	601	2,709	1,324	1,335	192	199	...	...	583	204	849	566	405	226	168	151
48	Raghavanaickenpatty (V)	...	P. R. Pw.	...	49	49	224	113	111	...	...	...	...	32	1	85	65	38	28	24	15
49	Kuthiluppai (P)	...	P. R. Pw.	...	221	221	938	491	447	79	82	...	...	147	11	346	224	135	29	37	59
50	Idayakottai (P)	...	P. M. D. Hos. R. Pt. Pw. Vh	59·11	820	820	3,452	1,573	1,879	224	245	...	...	830	319	938	515	195	41	218	265
51	Velayapatty (P)	...	P. R. Pw.	...	221	221	957	475	482	88	75	...	...	263	76	328	284	174	156	112	122
52	Chinnakkampatty (P)	...	P. R. Pw.	...	119	119	528	254	274	17	18	...	...	115	44	148	107	42	1	35	24
53	Kallupatty (V)	...	R. Pw.	...	60	60	224	117	107	33	33	...	...	23	2	92	75	40	31	47	43
54	Narayananaickenpatty (V)	...	P. R. Pw.	...	176	176	727	367	360	65	72	...	...	170	36	261	188	57	6	126	103
55	Johipatty (P)	...	P. R. Pw.	...	397	423	1,772	868	904	117	123	...	...	239	19	633	477	389	315	22	3
56	Puliamarathukottai (P)	...	P. M. Mcw. R. Pw.	...	686	731	3,469	1,714	1,755	295	299	...	...	705	184	1,175	581	665	273	169	48
57	Puliyaruatham (P)	...	P. Mcw. R. S. Pw. Ea. E.	8·94	1,009	1,009	4,210	2,028	2,182	337	342	...	...	734	105	1,494	1,276	954	837	156	132
58	Kedayurumbu (P)	...	P. R. Pw.	...	438	438	2,056	1,037	1,019	210	189	...	...	405	113	681	311	380	145	216	156
59	Veriapur (P)	...	P. M. L. D. R. S. Pw. Tk. Ea. E. Vh. Cs.	5·57	572	572	2,421	1,225	1,196	212	180	...	...	308	46	905	742	503	403	245	318
60	Thangachiammapatty (P)	...	P. R. Pw. Ea. E. Cs.	3·33	869	869	3,600	1,748	1,852	402	415	...	...	557	71	1,207	1,090	529	366	62	145
61	Kapiliapatty (P)	...	P. R. Pw. Ea. E. Cs.	4·71	513	513	2,227	1,124	1,103	267	321	...	...	395	50	783	575	349	215	144	193
62	Periakottai (V)	...	P. R. Pw. Ea. E.	3·78	403	463	1,843	887	956	122	121	...	...	247	31	617	470	344	237	204	197
63	M. Pudur (V)	...	P. R. Pw. Ea. E.	4·52	173	194	870	443	427	50	57	...	...	164	52	279	255	197	178	24	15
64	Boduvarpatty (V)	...	P. R. Pw. Ea. Vh. Cs.	...	387	415	1,798	905	893	187	211	...	...	321	69	613	244	332	36	178	164
65	Amarapoondi (P)	...	P. M. Mcw. R. Pw. Ea. E. Cs.	...	758	758	3,329	1,689	1,640	471	468	...	...	639	141	1,173	882	562	397	163	217
66	Puliampatty (V)	...	P. R. Pw.	3·65	235	235	1,092	531	561	137	118	...	...	164	52	362	259	154	94	88	70
67	Vilvadampatty (P)	...	P. R. Pw.	1·76	242	242	1,068	526	542	158	154	...	...	191	40	361	290	160	111	125	132
68	Manur (P)	...	P. M. R. Tk.	5·23	725	867	4,022	1,962	2,060	715	707	...	...	710	165	1,296	922	611	299	301	349
69	Pethanaickenpatty (P)	...	P. R. Pw. Ea. E.	1·79	208	241	1,034	486	548	163	155	...	...	228	76	341	302	130	135	86	41
70	Chinnakalayamputhur (P)	...	P. H. L. R. Pw. Ea. E. Cs.	3·06	420	488	2,195	1,103	1,092	218	211	...	...	557	212	672	426	153	120	97	60
71	Sukkamanaickenpatty (V)	...	P. Pw. Ea. E.	2·47	97	98	438	225	213	31	43	...	...	129	37	154	126	51	53	15	2
72	Chitraikulam (V)	...	P. R. Pw.	3·65	258	258	1,171	586	585	86	116	...	...	247	71	366	208	196	80	87	65
73	Thadanaickenpatty (P)	...	P. R. Pw. Ea. E.	5·31	247	247	960	469	491	67	62	...	...	173	51	362	323	169	120	80	105

VILLAGE DIRECTORY

PALNI TALUK—(contd.)

Location Code Number	Name of Village/Panchayat	A-III M	A-III F	A-IV M	A-IV F	A-V M	A-V F	A-VI M	A-VI F	A-VII M	A-VII F	A-VIII M	A-VIII F	A-IX M	A-IX F	B-X Non-workers M	B-X Non-workers F	Name of the Panchayat in which it is now included with the date of inclusion with other components if any
1	2	21	22	23	24	25	26	27	28	29	30	31	32	33	34	35	36	37
74	Ayyampalayam (P)	...	...	...	99	41	7	...	3	...	9	5	...	...	68	86	376	674	Ayyampalayam (P) included L. C. No. 75
75	Velasamudram (V)	...	16	6	1	...	3	13	...	...	2	2	...	...	25	26	66	65	Velasamudram (P) merged with L.C. No. 74
76	Chinnampatty (V)	...								UNINHABITED								...
77	Rettayampatty (V)	...								UNINHABITED								...
78	Pappampatty (P)	...	92	12	63	67	66	6	5	...	84	17	13	...	587	532	886	1,695	...
79	Kavalapatty (P)	...	52	26	47	21	18	5	2	...	94	12	4	...	365	495	516	796	Kavalapatty (P) included L. C. Nos. 116 and 117
80	Neikarapatty (Rural) (V)	...	...	1	5	3	12	3	...	...	10	2	...	...	5	2	89	215	Neikarapatty (P) merged with L. C. No. 81
81	Neikarapatty (P)	...	73	5	128	54	369	67	17	3	125	17	25	...	847	785	1,342	2,655	Neikarapatty (P) included L. C. Nos. 80, 82 and 83
82	Periakalayamputhur (V)	...	38	...	7	16	91	4	8	...	99	5	31	...	347	350	695	1,375	Periakalayamputhur (P) merged with L C. No. 81
83	Kalayamputhur (V)	...	97	11	8	6	32	8	3	...	28	3	...	...	208	370	331	435	Kalayamputhur (P) merged with L. C. No. 81
84	Thamaraikulam (P)	...	...	...	...	...	1	...	...	...	2	...	...	...	2	...	90	161	...
86	Palni (Rural) (V)	...	4	...	...	...	...	...	...	...	1	1	4	...	8	6	23	43	Palni (P) merged with L.C. No. 87
87	Sivagiripatti (P)	...	10	...	...	...	10	...	7	...	4	4	11	...	50	8	77	180	Sivagiripatti (P) included L. C. Nos. 86 and 88
88	Thattankulam (V)	...	...	...	25	...	34	...	14	...	...	...	3	...	44	21	101	230	Thattankulam (P) merged with L.C. No. 87
89	Kodamangalam (P)	...	15	...	10	2	40	2	14	2	65	28	2	...	296	312	461	704	...
90	Kalickanaickenpatty (P)	...	...	2	4	...	28	2	13	1	8	7	1	...	150	72	217	408	...
91	Mollampatty (V)	...	2	...	12	10	1	...	...	...	6	3	...	...	13	3	107	127	Mollampatty (P) 31-7-60
92	Eramanaickenpatty (P)	...	...	...	13	6	...	...	...	...	7	9	...	...	152	198	255	298	...
93	Melakottai (P)	...	...	...	60	2	2	4	2	1	60	3	2	...	131	205	252	480	...
94	Viralipatty (P)	...	22	13	6	1	31	11	13	1	20	4	3	...	114	239	260	413	...
95	Reddiyapatti (P)	...	9	12	6	...	9	...	1	...	14	6	1	...	58	77	274	275	...
96	Kavariammapatti (P)	...	7	...	5	2	3	1	...	...	31	1	...	...	121	135	277	476	...
97	Oddanchatram (P)	...	20	5	53	12	177	12	44	1	362	23	62	...	636	335	1,455	3,078	...
98	Goilapatty (P)	...	5	1	20	4	7	...	1	...	25	...	...	...	122	114	210	290	...
99	Kalanjipatti (P)	...	33	25	29	13	5	...	2	...	13	3	...	...	44	68	176	234	...
100	Athikombai (P)	...	...	...	37	27	23	...	10	...	20	5	1	...	96	102	365	572	...
101	Lakkayankottai (P)	...	1	...	11	3	24	...	6	...	31	4	5	...	19	4	247	326	...
102	Arasappapillaipatty (P)	...	14	3	19	...	29	3	7	...	15	4	4	...	63	48	229	354	...
103	Virupakshi (P)	...	37	11	122	51	23	3	7	...	78	17	28	...	358	376	673	1,122	...
104	Chatrapatty (P)	...	120	69	23	16	74	5	47	23	90	16	18	6	293	188	933	1,365	...
105	Sindalavadampatty (V)	...	14	...	1	1	8	4	26	7	10	2	2	...	19	8	185	449	...
106	Manjanaickenpatty (P)	...	8	...	69	1	20	2	17	2	75	17	8	...	95	26	867	1,821	...
107	Kanakkampatty (P)	...	11	9	39	41	7	...	25	4	24	5	1	...	102	89	299	425	...
108	Pachalanaickenpatty (P)	...	22	...	43	19	14	1	3	...	29	13	1	...	40	13	192	305	...
110	Ayakudi (V)	...	...	...	...	...	...	...	...	...	...	...	...	...	1	...	13	32	Ayakudi (P) merged with L. C. No. 109

VILLAGE DIRECTORY

PALNI TALUK—(contd.)

Location Code Number	Name of Village/Panchayat			Area in Sq. Miles	Occupied Residential Houses		Total No. of Persons Enumerated			Scheduled Castes		Scheduled Tribes		Literate and Educated Persons		Total Workers (A-I to A-IX)		A-I		A-II	
					No. of Houses	No. of Households	Total	Males	Females	M	F	M	F	M	F	M	F	M	F	M	F
1	2			3	4	5	6	7	8	9	10	11	12	13	14	15	16	17	18	19	20
111	Ayyampulli (V)	...	P. R. Pw. Ea. E.	6·29	322	336	1,406	697	709	192	180	...	...	128	22	492	377	156	116	197	235
112	Balasamudram (P)	...	P. M. L. R. Pw. Ea. E.	5·78	1,251	1,287	5,606	2,737	2,869	766	861	...	...	1,204	343	1,800	1,287	572	263	769	881
113	Pudachu (V)	...	R. Pw.	6·27	24	24	85	37	48	...	...	34	45	3	...	25	32	...	...	24	32
114	Periammapatty (P)	...	P. R. Pw.	12·13	201	225	831	409	422	52	71	18	18	197	81	256	108	67	8	13	...
115	Iravimangalam (V)	...	...	3·03					UNINHABITED												
116	Sitharevu (V)	...	P. R. Pw.	3·48	143	143	606	305	301	132	124	1	...	76	14	219	177	68	60	24	...
117	Vadipatty South (V)	...	P. R. Pw.	3·64	120	120	533	275	258	44	38	...	...	121	32	205	174	107	90	67	75
118	Andipatty (P)	...	P. R. Pw. Ea. E.	34.15	602	645	2,702	1,336	1,366	293	272	...	...	317	63	933	511	345	62	379	346
119	Vadakauinji (P)	...	P. Pw.	...	484	484	2,078	1,057	1,011	369	438	230	227	467	75	727	501	102	23	1	3
120	Kombaipatty (P)	...	P. Pw. Ea.	...	159	159	681	340	341	77	75	...	...	107	18	242	220	62	12	100	122
121	Pottampatty (P)	...	P. M. R. Pw. Ea. E.	...	375	387	1,692	825	867	163	182	...	...	346	56	545	273	155	72	77	53
122	Pudukottai (P)	...	P. R. Pw. Ea. E.	...	175	179	846	426	420	100	26	...	...	109	37	298	236	111	21	107	154
123	Dasaripatty (V)	...	P. Pw. Ea. E.	...	92	113	511	256	235	34	33	...	...	98	36	172	140	95	86	12	16
124	Vadakadu (V)	...	Pw.	24·86	60	60	222	119	103	9	19	42	24	12	...	91	73	86	70	3	1
	Total	...		651·40	51,080	52,259	226,873	112,234	114,639	21,961	22,463	325	314	43,058	10,071	75,471	50,652	34,207	19,901	13,595	13,042

Location Code Number	Name of Village/Panchayat	A-III M	A-III F	A-IV M	A-IV F	A-V M	A-V F	A-VI M	A-VI F	A-VII M	A-VII F	A-VIII M	A-VIII F	A-IX M	A-IX F	B-X Non-workers M	B-X Non-workers F	Name of the Panchayat in which it is now included with the date of inclusion with other components if any
1	2	21	22	23	24	25	26	27	28	29	30	31	32	33	34	35	36	37
111 Ayyampulli (V)	...	79	6	1	2	24	9	...	...	4	2	...	...	31	7	205	332	Ayyampulli (P) merged with L. C. No. 112
112 Balasamudram (P)	...	99	17	47	26	59	24	7	...	112	18	7	...	128	58	937	1,582	Balasamudram (P) included L.C. Nos. 111 and 13
113 Pudachu (V)	...	...	...	...	...	...	...	...	...	1	...	...	...	...	...	12	16	Pudachu (P) merged with L. C. No. 112
114 Periammapatty (P)	...	7	...	11	3	6	...	...	...	3	2	...	...	149	95	153	314	...
115 Iravimangalam (V)	...								UNIN	HABITED								
116 Sitharevu (V)	...	19	2	15	2	12	...	3	...	5	1	...	...	73	112	86	124	Sitharevu (P) merged with L. C. No. 69
117 Vadipatty South (V)	...	...	...	2	1	7	...	2	2	5	...	...	...	15	6	70	84	Vadipatty South (P) merged with L. C. No. 69
118 Andipatty (P)	...	8	6	23	7	19	...	...	...	25	11	...	...	134	79	403	855	...
119 Vadakauinji (P)	...	589	472	9	...	1	...	...	...	4	1	5	...	16	2	340	510	...
120 Kombaipatty (P)	...	8	4	1	...	13	...	...	...	2	...	...	...	56	82	98	121	...
121 Pottampatty (P)	...	55	5	59	27	32	1	10	2	37	4	4	3	116	106	280	594	...
122 Pudukottai (P)	...	42	15	13	8	1	...	1	1	5	2	...	...	18	35	128	184	Pudukottai (P) included L. C. Nos. 123 and 124
123 Dasaripatty (V)	...	11	2	12	3	5	...	4	...	...	2	...	...	33	31	84	115	Dasaripatty (P) merged with L.C. No 122
124 Vadakadu (V)	...	...	...	...	...	1	...	...	...	...	1	...	...	1	1	28	30	Vadakadu (P) merged with L. C. No. 122
Total	...	2,601	1,210	4,686	2,045	2,421	374	919	268	3,301	751	365	9	13,376	13,052	36,763	63,987	

TOWN DIRECTORY

PALNI TALUK—(contd.)

Location Code Number	Name of Town			Area in Sq. Miles	Occupied Residential Houses: No. of Houses	Occupied Residential Houses: No. of Households	Total No. of Persons Enumerated: Total	Total No. of Persons Enumerated: Males	Total No. of Persons Enumerated: Females	Scheduled Castes: M	Scheduled Castes: F	Scheduled Tribes: M	Scheduled Tribes: F	Literate and Educated Persons: M	Literate and Educated Persons: F	Total Workers (A-I to A-IX): M	Total Workers (A-I to A-IX): F	A-I: M	A-I: F	A-II: M	A-II: F
1	2			3	4	5	6	7	8	9	10	11	12	13	14	15	16	17	18	19	20
85	Palni (M)	—	P. M. H. L. D. Mp. Rly. R. Pt. Tel. S. Pw. Ei. Ea. E. Vh. Cs. Hos. Mcw.																		
Ward 1	E. B. 1	—	...	...	119	134	650	321	329	11	13	...	...	166	73	197	120	...	1	1	2
	2	—	...	...	100	130	577	280	297	5	3	...	...	141	36	194	85	12	...	2	...
	3	—	...	...	139	175	738	365	373	11	8	42	47	225	104	219	58	4	...	3	...
			Total ...	...	358	439	1,965	966	999	27	24	42	47	532	213	610	263	16	1	6	2
Ward 2	E. B. 4	—	...	...	102	119	446	222	224	...	...	92	117	166	60	133	36	4	...	5	...
	5	...	...	...	71	93	403	199	204	...	...	...	...	136	73	121	20	2	1	1	...
			Total ...	...	173	212	849	421	428	...	...	92	117	302	133	254	56	6	1	6	
Ward 3	E. B. 6	...	...	...	99	133	641	343	298	...	...	...	...	213	123	226	52	4	4	1	1
	7	...	...	...	75	89	486	238	248	2	...	...	...	186	124	149	29	15	1	...	...
	8	...	...	...	82	121	516	269	247	3	...	...	...	203	106	156	46	4	...	...	.
			Total ...	...	256	343	1,643	850	793	5	...	...	...	602	353	531	127	23	5	1	1
Ward 4	E. B. 9	...	...	...	88	114	541	272	269	6	5	...	...	199	111	156	17	14	...	2	...
	10	...	...	...	78	121	585	270	315	...	...	...	...	224	184	148	12	2	...	...	...
			Total ...	...	166	235	1,126	542	584	6	5	...	...	423	295	304	29	16	...	2	...
Ward 5	E. B. 11	...	...	...	129	145	646	320	326	...	...	1	...	227	128	185	38	13	...	8	...
	12	...	...	...	129	160	733	358	375	...	...	...	...	289	153	221	60	11	2	...	3
			Total ...	...	258	305	1,379	678	701	...	...	1	...	516	281	406	98	24	2	8	3
Ward 6	E. B. 13	...	...	...	84	96	510	280	230	...	...	...	...	199	105	154	9	4	...	4	...
	14	...	...	...	122	140	672	338	334	...	...	...	...	256	120	187	26	2	...	...	...
	15	...	...	...	105	125	609	317	292	...	...	...	...	243	104	174	16	...	...	3	...
			Total ...	...	311	361	1,791	935	856	...	...	...	...	698	329	515	51	6	...	7	...
Ward 7	E. B. 16	...	...	...	102	129	630	331	299	...	...	...	...	243	135	194	36	9	...	...	...
	17	...	...	...	134	190	771	385	386	3	1	1	1	272	135	226	91	9	2	...	...
	18	...	...	...	51	66	318	160	158	2	1	...	...	29	82	88	13	11	...	...	...
	19	...	...	...	28	114	434	210	224	200	212	...	...	74	19	144	151	10	4	84	111
			Total ...	...	315	499	2,153	1,086	1,067	205	214	1	1	718	371	652	291	39	6	84	111
Ward 8	E. B. 20	—	...	...	45	56	259	124	135	...	...	...	...	91	46	71	16	3	1	1	...
	21	—	...	...	137	137	560	278	282	274	280	...	...	58	7	172	128	1	...	19	4
	22	—	...	...	91	128	597	319	278	170	170	...	...	147	37	209	123	47	16	40	1
	23-A	—	...	...	195	195	863	440	423	212	246	...	...	143	35	279	202	8	...	12	11
	23-B	—	...	...	70	70	307	157	150	107	94	...	...	51	29	79	59	1	...	17	...
	24	—	...	...	50	65	250	130	120	16	22	...	...	92	43	79	24	5	3	4	...
			Total ...	...	588	651	2,836	1,448	1,388	779	812	...	...	582	197	889	552	65	20	93	16

TOWN

PALNI

DIRECTORY

TALUK—(contd.)

Location Code Number	Name of Town	A-III M	A-III F	A-IV M	A-IV F	A-V M	A-V F	A-VI M	A-VI F	A-VII M	A-VII F	A-VIII M	A-VIII F	A-IX M	A-IX F	B-X Non-workers M	B-X Non-workers F
1	2	21	22	23	24	25	26	27	28	29	30	31	32	33	34	35	36
85	Palni (M)—(*contd.*)																
	Ward 1 E. B. 1 ...	2	...	134	97	15	2	2	...	20	4	1	...	22	14	124	209
	2 ...	2	30	80	6	10	42	3	...	28	6	4	...	53	1	86	212
	3 ...	4	...	5	10	57	2	40	10	26	9	11	2	69	25	146	315
	Total ...	8	30	219	113	82	46	45	10	74	19	16	2	144	40	356	736
	Ward 2 E. B. 4 ...	33	...	5	1	10	3	...	1	31	3	2	...	43	25	89	188
	5 ...	5	...	33	3	16	...	2	...	32	3	1	...	29	13	78	184
	Total ...	38	...	38	4	26	3	2	1	63	6	3	...	72	41	167	372
	Ward 3 E. B. 6 ...	3	...	26	35	36	3	2	...	83	3	3	1	68	5	117	246
	7 ...	12	...	1	...	19	4	...	...	38	3	4	...	60	21	89	219
	8 ...	7	...	12	28	32	...	3	...	40	6	2	...	56	12	113	201
	Total ...	22	...	39	63	87	7	5	...	161	12	9	1	184	38	319	666
	Ward 4 E. B. 9 ...	12	...	...	...	26	4	7	1	32	3	8	...	55	9	116	252
	10 ...	...	...	1	2	5	...	1	...	23	5	6	1	110	4	122	303
	Total ...	12	...	1	2	31	4	8	1	55	8	14	1	165	13	238	555
	Ward 5 E. B. 11 ...	33	1	3	11	33	3	2	...	55	3	5	...	33	20	135	288
	12 ...	10	1	2	26	58	8	3	1	75	9	10	...	52	10	137	315
	Total ...	43	2	5	37	91	11	5	1	130	12	15	...	85	30	272	603
	Ward 6 E. B. 13 ...	4	1	1	2	14	2	6	...	69	3	9	1	43	...	126	221
	14 ...	7	...	1	11	14	5	3	...	102	...	19	...	39	10	151	308
	15 ...	...	...	...	13	36	2	4	...	95	...	14	...	22	1	143	276
	Total ...	11	1	2	26	64	9	13	...	266	3	42	1	104	11	420	805
	Ward 7 E. B. 16 ...	3	...	1	3	57	4	7	...	59	1	4	...	54	28	137	263
	17 ...	19	2	3	4	47	10	19	2	65	45	17	3	47	23	159	295
	18 ...	...	...	7	...	10	...	1	...	43	5	4	...	12	8	72	145
	19 ...	9	...	...	...	2	...	...	...	3	1	1	...	35	35	66	73
	Total ...	31	2	11	7	116	14	27	2	170	52	26	3	148	94	434	776
	Ward 8 E. B. 20 ...	1	...	23	10	8	1	...	...	20	4	3	...	12	...	53	119
	21 ...	3	...	...	...	6	...	...	...	2	1	5	...	136	123	106	154
	22 ...	19	58	9	...	22	1	...	...	15	3	6	...	51	44	110	155
	23-A ...	20	1	...	...	9	3	1	1	24	8	4	...	201	178	161	221
	23-B ...	14	49	...	...	...	...	18	...	12	...	5	...	12	10	78	91
	24 ...	...	...	1	4	15	5	2	...	30	4	5	...	17	8	51	96
	Total ...	57	108	33	14	60	10	21	1	103	20	28	...	429	363	559	826

TOWN

PALNI

RECTORY

LUK—(contd.)

Location Code Number	Name of Town	Area in Sq. Miles	Occupied Residential Houses: No. of Houses	Occupied Residential Houses: No. of Households	Total No. of Persons Enumerated: Total	Total No. of Persons Enumerated: Males	Total No. of Persons Enumerated: Females	Scheduled Castes: M	Scheduled Castes: F	Scheduled Tribes: M	Scheduled Tribes: F	Literate and Educated Persons: M	Literate and Educated Persons: F	Total Workers (A-I to A-IX): M	Total Workers (A-I to A-IX): F	A-I: M	A-I: F	A-II: M	A-II: F
1	2	3	4	5	6	7	8	9	10	11	12	13	14	15	16	17	18	19	20
85	Palni (M)—(*contd.*)																		
Ward 9	E. B. 25	...	85	106	497	246	251	...	...	...	...	185	108	141	19	12	1	...	...
	26	...	46	64	425	242	183	2	...	13	5	146	83	107	14	9	...	...	...
	27	...	52	73	325	161	164	...	...	...	...	117	58	99	3	3	...	2	...
	Total ...	...	**183**	**243**	**1,247**	**649**	**598**	**2**	...	**13**	**5**	**448**	**249**	**347**	**36**	**24**	**1**	**2**	...
Ward 10	E. B. 28	...	67	77	350	167	183	4	...	...	...	120	59	96	14	17	1	1	...
	29	...	84	124	590	307	283	...	...	...	...	218	78	160	34	8	1	...	...
	30	...	99	125	569	284	285	13	9	...	...	169	53	178	17	3	...	6	...
	31	...	123	158	624	304	320	...	...	...	...	125	41	206	87	1	...	4	...
	32	...	71	136	621	323	298	6	8	...	...	217	63	192	29	...	...	...	...
	Total ...	...	**444**	**620**	**2,754**	**1,385**	**1,369**	**23**	**17**	...	...	**849**	**294**	**832**	**181**	**29**	**2**	**11**	...
Ward 11	E. B. 33	...	106	121	582	313	269	47	38	...	...	182	81	196	46	2	...	7	1
	34-A	...	125	150	697	359	338	7	8	...	...	209	89	214	61	1	...	1	...
	34-B	...	76	102	420	214	206	...	...	...	...	150	61	126	38	4	2	3	...
	Total ...	...	**307**	**373**	**1,699**	**886**	**813**	**54**	**46**	...	...	**541**	**231**	**536**	**145**	**7**	**2**	**11**	**1**
Ward 12	E. B. 35	...	54	87	386	181	205	...	...	...	...	135	82	93	28	5	...	2	...
	36-A	...	43	100	456	237	219	7	2	...	...	170	97	127	35	15	2	1	2
	36-B	...	47	67	353	186	167	...	...	...	...	142	73	99	27	4	1	...	...
	36-C	...	53	76	339	182	157	...	...	...	...	148	77	90	19	6	...	...	...
	Total ...	...	**197**	**330**	**1,534**	**786**	**748**	**7**	**2**	...	...	**595**	**329**	**409**	**109**	**30**	**3**	**3**	**2**
Ward 13	E. B. 37	...	81	81	363	187	176	1	0	...	...	132	76	99	17	2	...	1	2
	38	...	130	139	712	370	342	...	...	...	...	272	168	196	46	5	3	7	1
	39	...	36	36	153	77	76	...	...	...	...	49	31	42	9	...	...	1	...
	40-A	...	80	105	463	293	170	...	...	...	...	193	84	178	26	9	...	14	...
	40-B	...	59	83	402	198	204	5	2	...	...	147	134	104	12	3	...	...	...
	41	...	55	93	489	261	228	...	...	...	...	184	113	152	34	5	...	...	...
	Total ...	...	**441**	**537**	**2,582**	**1,386**	**1,196**	**6**	**8**	...	...	**977**	**606**	**771**	**144**	**24**	**3**	**23**	**3**
Ward 14	E. B. 42	...	142	143	679	354	325	4	145	8	2	195	92	190	83	7	...	5	...
	43	...	135	162	675	345	330	5	33	...	...	214	100	183	63	3	1	...	...
	44	...	149	203	649	374	275	...	...	...	...	307	163	252	32	6	...	1	...
	45	...	98	102	470	274	196	9	11	...	...	172	76	170	9	12	1	1	...
	46-A	...	29	67	414	224	190	5	46	...	...	191	121	86	17	7	1	1	...
	46-B	...	85	88	412	231	181	...	...	...	...	156	86	112	24	3	...	1	1
	47	...	198	251	886	476	410	1	26	...	...	339	152	296	86	6	4	1	2
	48	...	181	181	973	413	560	1	21	...	...	304	359	242	48	3	...	1	...

TOWN DIRECTORY

PALNI TALUK—(contd.)

Location Code Number	Name of Town	Area in Sq. Miles	Occupied Residential Houses: No. of Houses	Occupied Residential Houses: No. of Households	Total No. of Persons Enumerated: Total	Total No. of Persons Enumerated: Males	Total No. of Persons Enumerated: Females	Scheduled Castes: M	Scheduled Castes: F	Scheduled Tribes: M	Scheduled Tribes: F	Literate and Educated Persons: M	Literate and Educated Persons: F	Total Workers (A-I to A-IX): M	Total Workers (A-I to A-IX): F	A-I: M	A-I: F	A-II: M	A-II: F
1	2	3	4	5	6	7	8	9	10	11	12	13	14	15	16	17	18	19	20
85	Palni (M)—(*contd.*)																		
	Ward 14 E. B. 49	...	148	227	1,118	570	548	80	50	...	...	356	287	296	52	11	...	...	...
	50-A	...	127	141	613	303	305	237	297	...	...	52	2	208	127	7	1	69	26
	50-B	...	83	83	391	211	180	187	163	3	3	54	7	106	44	6	1	7	5
	51	...	135	135	703	383	320	5	2	...	...	292	201	188	19	11	2	1	...
	52-A	...	38	38	235	132	103	...	...	...	...	89	51	55	6	...	...	...	...
	52-B	...	91	91	581	300	281	69	75	...	...	217	146	112	10	...	...	...	...
	Total ...	...	1,139	1,912	8,799	4,595	4,204	919	869	11	5	2,938	1,843	2,496	620	82	11	88	34
	Ward 15 E. B. 53-A	...	113	143	508	269	239	36	34	50	46	134	47	162	36	...	...	...	...
	53-B	...	90	93	464	233	231	6	4	...	...	144	73	139	34	2	...	3	...
	54	...	155	181	816	450	366	13	9	...	...	303	155	257	48	19	1	4	6
	55	...	92	140	850	492	358	28	30	...	...	275	101	219	34	1	...	2	...
	Total ...	...	480	557	2,638	1,444	1,194	83	77	50	46	861	376	777	152	22	1	9	6
	Ward 16 E. B. 56	...	72	72	289	133	156	15	18	...	...	68	37	81	36	...	...	...	...
	57	...	73	90	592	317	275	14	13	1	2	227	103	188	22	4	4	22	...
	58	...	218	218	912	476	436	135	148	...	...	177	34	296	154	31	3	42	56
	59	...	104	104	649	308	341	147	165	...	...	101	42	186	98	5	1	24	8
	60	...	38	107	526	300	226	2	4	...	...	239	115	190	32	...	...	3	...
	61	...	110	118	480	244	236	18	13	...	...	165	76	128	20	13	...	1	...
	62	...	128	128	557	284	273	...	...	...	...	220	138	159	24	10	5	...	...
	Total ...	...	743	837	4,005	2,062	1,943	331	361	1	2	1,197	550	1,228	386	63	13	92	64
	Ward 17 E. B. 63	...	133	197	832	445	387	67	66	...	...	205	40	257	115	17	3	7	...
	Town Total ...	2·03	6,992	8,651	39,832	20,564	19,268	2,514	2,501	211	223	12,985	6,690	11,814	3,355	493	74	453	243
4	Keeranur (P) ... P. M. H. L. D. Hos. R. Pt. Tel. Pw. Tk.																		
	H.B. 1 E. B. 14	...	115	131	672	275	397	12	7	...	...	198	161	79	33	6	...	1	...
	2 15	...	107	108	588	285	303	...	...	...	...	211	99	131	11	7	1	...	...
	3 16	...	111	147	573	272	301	8	7	...	...	209	117	147	29	11	...	1	...
	4 17	...	173	173	786	368	418	45	42	...	...	262	89	181	34	4	...	...	...
	5 18	...	88	88	489	245	244	242	242	...	...	64	6	155	152	51	53	...	...
	6 19	...	78	82	437	220	217	215	204	...	...	40	1	143	130	15	2	14	6
	7 20-A	...	58	63	310	164	146	149	136	6	9	65	8	110	92	27	17	1	...
	8 20-B	...	116	122	523	248	275	...	...	...	...	144	5	157	104	24	13	1	...
	9 13-A	...	74	78	314	149	165	...	...	...	...	104	35	91	26	40	5	4	11
	10 13-B	...	84	86	335	150	185	69	73	...	...	60	45	82	45	12	7	4	3
	Town Total ...	3.70	1,004	1,078	5,027	2,376	2,651	740	711	6	9	1,357	611	1,276	656	197	98	26	20

Location Code Number	Name of Town		A-III M	A-III F	A-IV M	A-IV F	A-V M	A-V F	A-VI M	A-VI F	A-VII M	A-VII F	A-VIII M	A-VIII F	A-IX M	A-IX F	B-X Non-workers M	B-X Non-workers F
1	2		21	22	23	24	25	26	27	28	29	30	31	32	33	34	35	36
85	Palni (M)—(*concld.*)																	
	Ward 14	E. B. 49 ...	...	...	8	7	27	1	3	...	41	1	66	1	140	42	274	496
		50-A ...	37	6	...	...	4	...	3	1	12	3	2	...	74	90	100	178
		50-B ...	2	...	...	...	13	4	1	1	3	...	9	...	65	33	105	136
		51 ...	...	...	2	...	32	...	5	...	31	1	31	1	75	15	195	301
		52-A ...	...	...	1	...	...	1	...	...	4	3	40	...	10	2	77	97
		52-B ...	...	...	...	...	...	...	...	...	1	...	106	1	5	9	188	271
		Total ...	61	17	69	89	254	19	43	10	268	39	415	4	1,216	397	2,099	3,584
	Ward 15	E. B. 53-A ...	...	...	16	4	10	...	2	1	23	1	7	...	104	30	107	203
		53-B ...	3	2	4	2	13	6	4	...	20	10	8	...	82	14	94	197
		54 ...	1	...	4	...	37	...	2	...	45	6	7	...	138	35	193	318
		55 ...	2	...	3	5	12	1	6	...	50	4	11	2	132	22	273	324
		Total ...	6	2	27	11	72	7	14	1	138	21	33	2	455	101	667	1,042
	Ward 16	E. B. 56 ...	...	...	1	1	7	1	2	1	31	11	3	...	37	22	51	120
		57 ...	5	5	...	...	19	...	4	...	33	3	2	...	99	10	129	253
		58 ...	16	1	...	...	20	3	6	1	74	67	5	1	102	22	180	282
		59 ...	...	...	1	2	4	1	2	...	17	1	1	...	132	85	122	243
		60 ...	...	1	...	3	17	...	3	5	28	3	6	...	133	20	110	194
		61 ...	4	2	2	1	7	...	4	...	31	4	4	...	62	13	117	216
		62 ...	2	2	6	2	10	1	4	...	32	...	10	...	85	14	125	249
		Total ...	27	11	10	9	84	6	25	7	246	89	31	1	650	186	834	1,567
	Ward 17	E. B. 63 ...	...	1	17	8	18	1	51	15	29	9	6	...	112	78	188	272
		Town Total ...	434	183	600	502	1,409	211	345	57	2,476	355	881	23	4,723	1,707	8,750	15,913
4	Keeranur (P)—(*concld.*)																	
	H.B. 1	E. B. 14 ...	...	...	...	18	8	...	...	...	58	2	1	...	5	13	196	364
	2	15 ...	1	...	...	1	3	1	1	...	101	2	1	...	17	6	154	292
	3	16 ...	1	...	3	20	5	...	1	...	86	1	6	...	33	8	125	272
	4	17 ...	12	...	...	11	22	2	...	...	83	6	4	...	56	15	187	384
	5	18 ...	3	...	1	1	...	...	...	...	...	...	...	...	100	98	90	92
	6	19 ...	27	3	2	...	2	1	...	...	3	5	...	...	80	113	77	87
	7	20-A ...	15	1	...	...	1	...	3	...	1	...	1	...	61	74	54	54
	8	20-B ...	29	5	2	...	2	5	8	...	26	4	6	...	59	77	91	171
	9	13-A ...	...	...	2	...	3	...	...	...	19	2	1	...	22	8	58	139
	10	13-B ...	1	...	...	...	1	...	...	...	10	...	...	...	54	35	68	140
	...	Town Total ...	89	9	10	51	47	9	13	...	387	22	20	...	487	447	1,100	1,995

Location Code Number	Name of Town	A-III M	A-III F	A-IV M	A-IV F	A-V M	A-V F	A-VI M	A-VI F	A-VII M	A-VII F	A-VIII M	A-VIII F	A-IX M	A-IX F	B-X Non-workers M	B-X Non-workers F
1	2	21	22	23	24	25	26	27	28	29	30	31	32	33	34	35	36
85 Palni (M)—(*contd.*)																	
Ward 9	E. B. 25 ...	1	...	1	...	24	1	1	...	38	2	6	...	58	15	105	232
	26 ...	6	2	8	1	7	...	1	...	40	...	3	...	33	11	135	169
	27 ...	...	...	1	...	12	...	9	...	20	...	2	...	50	3	62	161
	Total ...	7	2	10	1	43	1	11	...	98	2	11	...	141	29	302	562
Ward 10	E. B. 28 ...	14	1	...	...	10	10	4	...	37	2	2	...	11	...	71	169
	29 ...	4	2	7	1	34	...	5	...	49	3	10	...	43	27	147	249
	30 ...	12	...	5	11	23	3	6	...	65	1	14	...	44	2	106	268
	31 ...	1	...	...	...	41	...	[illegible]	...	51	2	29	...	67	85	98	233
	32 ...	59	...	1	11	32	4	1	...	65	2	6	...	28	12	131	269
	Total ...	90	3	13	23	140	17	28	...	267	10	61	...	193	126	553	1,188
Ward 11	E. B. 33 ...	8	4	5	4	26	18	6	6	37	4	48	...	57	9	117	223
	34-A ...	7	...	17	12	31	6	3	...	32	6	15	...	107	37	145	277
	34-B ...	...	...	1	12	27	3	14	...	25	3	2	...	50	18	88	168
	Total ...	15	4	23	28	84	27	23	6	94	13	65	...	214	64	350	668
Ward 12	E. B. 35 ...	...	...	...	...	27	11	1	...	17	2	6	...	35	15	88	177
	36-A ...	...	...	1	6	22	6	3	1	34	6	9	...	42	12	110	184
	36-B ...	...	...	10	7	14	1	...	1	44	10	8	1	19	6	87	140
	36-C ...	...	...	2	3	9	3	5	...	34	3	4	...	30	10	92	138
	Total ...	...	...	13	16	72	21	9	2	129	21	27	1	126	43	377	639
Ward 13	E. B. 37 ...	...	...	13	5	12	1	4	...	26	2	9	...	32	7	88	159
	38 ...	2	...	33	23	21	3	1	...	55	6	11	...	61	10	174	296
	39 ...	...	...	8	5	3	...	2	...	10	...	3	...	15	4	35	67
	40-A ...	3	...	4	4	13	...	1	...	38	5	28	...	68	17	115	144
	40-B ...	1	...	7	1	19	2	2	...	19	3	12	...	41	6	94	192
	41 ...	...	...	5	13	17	2	5	...	37	3	16	7	67	9	109	194
	Total ...	6	...	70	51	85	8	15	...	185	19	79	7	284	53	615	1,052
Ward 14	E. B. 42 ...	4	6	18	12	13	...	5	...	31	5	2	...	105	60	164	242
	43 ...	...	2	14	7	33	1	9	4	24	6	26	...	74	42	162	267
	44 ...	...	...	...	2	35	1	6	...	20	3	15	...	169	26	122	243
	45 ...	7	2	...	...	15	...	4	1	24	1	19	...	88	4	104	187
	46-A ...	1	...	...	...	10	3	2	1	11	3	4	...	50	9	138	173
	46-B ...	3	...	...	...	24	1	...	...	12	5	29	1	40	16	119	157
	47 ...	...	1	26	61	15	5	...	...	14	4	23	...	211	9	180	324
	48 ...	7	...	...	...	33	2	5	2	40	4	43	...	110	40	171	512

TOWN DIRECTORY

PALNI TALUK—(contd.)

Location Code Number	Name of Town			Area in Sq. Miles	Occupied Residential Houses: No. of Houses	Occupied Residential Houses: No. of Households	Total No of Persons Enumerated: Total	Total No of Persons Enumerated: Males	Total No of Persons Enumerated: Females	Scheduled Castes: M	Scheduled Castes: F	Scheduled Tribes: M	Scheduled Tribes: F	Literate and Educated Persons: M	Literate and Educated Persons: F	Total Workers (A-I to A-IX): M	Total Workers (A-I to A-IX): F	A-I: M	A-I: F	A-II: M	A-II: F
1	2			3	4	5	6	7	8	9	10	11	12	13	14	15	16	17	18	19	20
109	Ayakudi (P)	...	P. M. H. L. D. Mcw. R. Pt. Tel. Pw. Ea. E. Vh.																		
Ward 1	E. B. 340	...	...	...	197	197	844	401	443	...	...	...	...	193	112	255	89	86	12	78	65
2	341	...	...	...	197	233	1,106	544	562	541	559	16	13	89	13	387	382	4	7	38	32
3	342	...	...	...	217	275	1,119	538	581		...	...	...	345	195	321	109	51	13	4	1
4	343	...	...	...	230	234	1,184	574	610	140	142	...	...	330	135	358	197	110	56	33	43
	344	...	...	...	166	199	1,107	540	567	525	553	...	...	228	28	358	124	187	11	53	7
			Total ...	...	**396**	**433**	**2,291**	**1,114**	**1,177**	**665**	**695**	...	...	**558**	**163**	**716**	**321**	**297**	**67**	**86**	**50**
Ward 5	E. B. 345	...	...	...	121	185	737	357	380	320	334	...	...	123	11	244	217	175	172	20	29
	346	...	...	...	126	126	514	235	279	149	154	27	14	111	34	134	36	83	5	...	2
			Total ...	...	**247**	**31**	**1,251**	**592**	**659**	**469**	**488**	**27**	**14**	**234**	**45**	**378**	**253**	**258**	**177**	**20**	**31**
Ward 6	E. B. 347	...	...	...	203	207	1,054	545	519	110	124	...	...	264	100	318	110	11	...	44	11
7	348	...	...	...	240	240	1,137	542	595	499	532	...	...	211	38	301	327	10	1	14	3
8	349	...	...	...	189	190	1,118	598	520		...	...	...	424	125	350	64	111	14	...	4
	350	...	...	...	194	239	1,137	568	569	47	49	6	2	359	133	303	71	70	6	29	3
			Total ...	...	**383**	**429**	**2,255**	**1,166**	**1,089**	**47**	**49**	**6**	**2**	**783**	**258**	**653**	**135**	**181**	**20**	**29**	**7**
Ward 9	E. B. 351	...	...	...	270	284	1,215	593	622	34	39	...	...	273	84	409	316	114	101	63	96
	352	...	...	...	238	238	1,024	491	533	274	315	...	...	133	67	325	230	75	40	197	182
			Total ...	...	**508**	**522**	**2,239**	**1,084**	**1,155**	**308**	**354**	...	...	406	**151**	**734**	**546**	**180**	**141**	**260**	**278**
Ward 10	E. B. 353	...	...	...	187	229	1,065	556	509	19	6	...	...	256	53	333	118	134	31	...	...
	354	...	...	...	190	243	1,096	528	568	219	268	...	...	158	53	322	220	19	6	101	94
			Total ...	...	**377**	**472**	**2,161**	**1,084**	**1,077**	**238**	**274**	...	...	**414**	**106**	**655**	**338**	**153**	**37**	**101**	**94**
Ward 11	E. B. 355	...	...	...	179	182	813	407	406	...	...	...	...	180	29	292	175	125	44	9	3
	356	...	...	...	187	190	797	403	394	48	49	3	4	119	2	288	97	144	32	...	...
			Total ...	...	**366**	**372**	**1,610**	**810**	**800**	**48**	**49**	**3**	**4**	**279**	**31**	**580**	**272**	**269**	**76**	**9**	**3**
			Town Total ...	**1·78**	**3,331**	**3,691**	**17,077**	**8,420**	**8,657**	**2,925**	**3,124**	**52**	**33**	**3,796**	**1,212**	**5,298**	**2,882**	**1,509**	**551**	**683**	**575**

3. KODAIKANAL TALUK

Location Code Number	Name of Town	A-III M	A-III F	A-IV M	A-IV F	A-V M	A-V F	A-VI M	A-VI F	A-VII M	A-VII F	A-VIII M	A-VIII F	A-IX M	A-IX F	B-X Non-workers M	B-X Non-workers F
1	2	21	22	23	24	25	26	27	28	29	30	31	32	33	34	35	36
109 Ayakudi (P)—(*concld.*)																	
Ward 1	E. B. 340 ...	27	1	5	2	10	1	1	...	24	...	8	...	16	8	146	354
2	341 ...	24	2	...	...	1	...	1	...	1	1	3	...	315	340	157	180
3	342 ...	73	3	...	16	38	3	5	...	68	13	9	...	73	60	217	472
4	343 ...	10	5	1	1	39	3	2	...	78	19	20	3	65	67	216	413
	344 ...	12	...	...	...	2	...	...	...	16	7	3	...	85	99	182	443
	Total ...	22	5	1	1	41	3	2	...	94	26	23	3	150	166	398	856
Ward 5	E. B. 345 ...	18	...	1	3	1	1	...	...	15	1	3	...	11	11	113	163
	346 ...	...	...	8	3	2	...	...	...	9	...	...	...	32	26	101	243
	Total ...	18	...	9	6	3	1	...	...	24	1	3	...	43	37	214	406
Ward 6	E. B. 347 ...	76	5	...	2	28	17	...	...	66	35	18	2	75	38	227	409
7	348 ...	2	...	...	11	1	...	1	...	1	...	3	...	269	312	241	268
8	349 ...	80	4	...	9	19	1	1	...	65	15	10	...	64	17	248	456
	350 ...	36	...	...	8	7	2	4	...	25	4	26	1	106	47	265	498
	Total ...	116	4	...	17	26	3	5	...	90	19	36	1	170	64	513	954
Ward 9	E. B. 351 ...	12	2	28	1	20	1	1	...	7	2	7	...	157	113	184	306
	352 ...	17	...	2	4	1	...	1	...	19	1	3	1	10	2	166	303
	Total ...	29	2	30	5	21	1	2	...	26	3	10	1	167	115	350	609
Ward 10	E. B. 353 ...	...	...	2	6	22	2	6	...	15	1	2	...	152	78	223	391
	354 ...	18	3	32	30	10	7	46	27	29	5	4	...	63	48	206	348
	Total ...	18	3	34	36	32	9	52	27	44	6	6	...	215	126	429	739
Ward 11	E. B. 355 ...	4	1	...	...	9	...	...	...	4	5	...	1	141	121	115	231
	356 ...	...	...	...	...	16	4	...	...	5	1	...	...	123	60	115	297
	Total ...	4	1	...	...	25	4	...	...	9	6	...	1	264	181	230	528
	Town Total ...	409	26	79	96	226	42	69	27	447	110	119	8	1,757	1,447	3,122	5,775

ALPHABETICAL LIST OF VILLAGES

3. KODAIKANAL TALUK

Sl. No.	Name of village		Location Code Number	Sl. No.	Name of village		Location Code Number
1	Adukkam (V)	...	10	13	Pannakadu (V)	...	3
2	Benjam (F.S.)	...	22	14	Paricombu (F.S.)	...	17
3	Kamanur (V)	...	8	15	Periyur (V)	...	6
4	Kilakkuchettipatti	...	7	16	Poolathur (V)	...	9
5	Kodaikanal (Non-Municipality)		11	17	Poombarai (V)	...	13
				18	Poondi (V)	...	15
6	Kodaikanal (M)	...	12	19	Sluice (F.S.)	...	23
7	Konalar (F.S.)	...	21	20	Thandigudi (P)	...	4
8	Kookal (V)	...	1	21	Thirty Blocks (F.S.)	...	24
9	Kudalur (F.S.)	...	20	22	Vandaravu (F.S.)	...	19
10	Kundan (F.S.)	...	18	23	Vellagavi (V)	...	16
11	Mannavanur (P)	...	14	24	Villpatti (V)	...	2
12	Pachalur (P)	...	5				

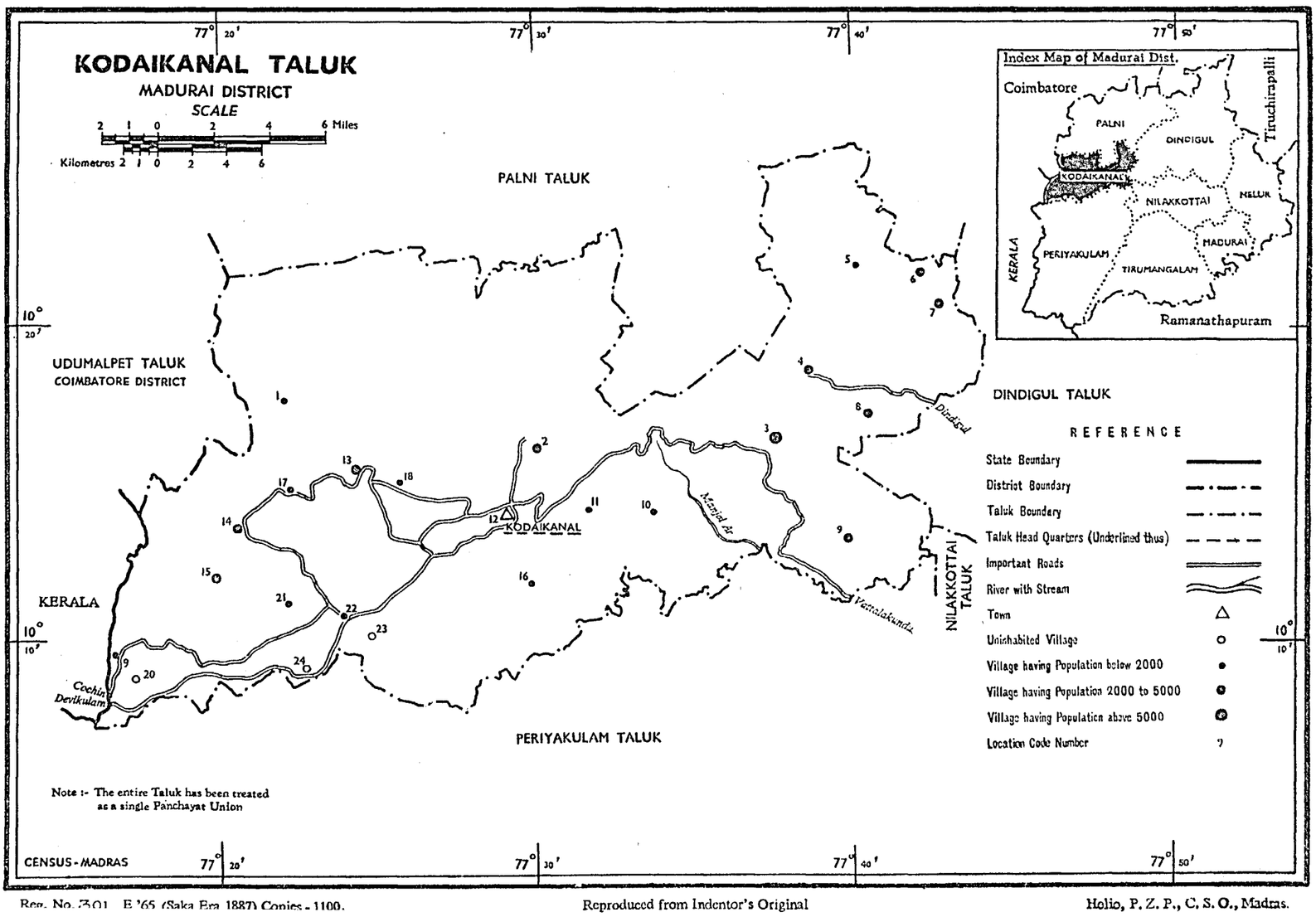

Reg. No. 301 E '65 (Saka Era 1887) Copies - 1100.

Reproduced from Indentor's Original

Holio, P. Z. P., C. S. O., Madras.

VILLAGE DIRECTORY

KODAIKANAL TALUK—(contd.)

Location Code Number	Name of Village/Panchayat			Area in Sq. Miles	Occupied Residential Houses: No. of Houses	Occupied Residential Houses: No. of Households	Total No. of Persons Enumerated: Total	Total No. of Persons Enumerated: Males	Total No. of Persons Enumerated: Females	Scheduled Castes: M	Scheduled Castes: F	Scheduled Tribes: M	Scheduled Tribes: F	Literate and Educated Persons: M	Literate and Educated Persons: F	Total Workers (A-I to A-IX): M	Total Workers (A-I to A-IX): F	A-I: M	A-I: F	A-II: M	A-II: F
1	2			3	4	5	6	7	8	9	10	11	12	13	14	15	16	17	18	19	20
1	Kookal (V)	...	P. Pw. Tk.	2·12	310	369	1,623	866	757	...	...	...	...	251	25	503	161	287	51	199	107
2	Villpatti (V)	...	P. R. S. Pw. Tk. E.	2·76	708	712	3,189	1,597	1,592	150	194	2	1	785	214	1,031	676	816	530	168	93
3	Pannakadu (V)	...	P. H. L. D. Hos. Mp. R. S. Pw. Tk. E. Vh. Cs.	19·69	1,608	1,655	7,557	3,808	3,749	341	348	88	110	2,213	1,051	2,185	1,131	...	...	...	1
4	Thandigudi (P)	...	P. H. L. D. Hos. Mp. R. Tk E. Cs.	7·28	506	512	2,285	1,179	1,106	33	51	132	82	743	305	643	256	...	...	2	...
5	Pachalur (P)	...	P. S. Pw. Tk.	15·70	493	493	1,813	903	910	5	4	105	99	375	100	653	687	...	...	...	...
6	Periyur (V)	...	P.	5·74	525	613	2,443	1,252	1,191	197	168	384	379	441	77	833	585	...	...	61	19
7	Kilakkuchettipatti (V)	...	P. S. Pw.	5·83	639	614	2,689	1,410	1,279	103	94	242	281	543	113	1,014	685	10	...	...	...
8	Kamanur (V)	...	P. Tk.	13·56	740	740	3,082	1,607	1,475	62	47	68	68	903	264	1,082	788	...	...	1	10
9	Poolathur (V)	...	P. S. Pw. Tk. E.	5·26	593	593	2,422	1,211	1,211	39	47	54	48	724	303	702	458	...	...	...	...
10	Adukkam (V)	...	P. S. Pw. Tk.	1·50	305	305	1,231	634	597	38	31	12	32	319	125	402	293	53	5	17	37
11	Kodaikanal (Non-Municipality)	...	...	1·25	50	50	245	134	111	...	...	...	...	78	23	74	21	11	3	...	...
13	Poombarai (V)	...	P. D. R. Pw. Tk.	4·42	473	473	2,308	1,184	1,124	119	127	...	...	466	32	715	423	480	312	150	104
14	Mannavanur (P)	...	P. R. S. Tk.	3·07	728	730	3,425	1,780	1,645	288	267	1	2	712	67	1,103	775	887	612	105	118
15	Poondi (V)	...	P. R. S. Tk.	2·36	656	656	2,944	1,495	1,449	471	451	9	11	500	62	948	615	528	236	347	300
16	Vellagavi (V)	...	P. Pw. Tk.	3·69	135	135	524	265	259	...	...	22	23	139	19	127	45	61	4	14	2
17	Paricombu (F.S.)	...	R.	1·00	2	6	7	7	...	1	...	...	...	6	...	7	...	...	...	...	...
18	Kundan (F.S.)	...	R.	1·25	6	6	6	6	...	4	...	1	...	2	—	6	...	...	...	...	...
19	Vandaravu (F.S.)	...	R.	1·00	6	6	15	9	6	6	4	...	...	7	1	9	...	...	...	...	—
20	Kudalar (F.S.)	—	...	0·50					UNIN	HABITED											
21	Konalar (F.S.)	...	...	0·75	3	3	3	3	...	...	...	...	...	3	...	3	...	—	—	—	—
22	Benjam (F.S.)	...	R. Tk.	1·50	16	16	39	22	17	4	7	1	...	15	2	19	6	...	...	—	—
23	Sluice (F.S.)	...	...	0·50					UNIN	HABITED											
24	Thirty Blocks (F.S.)	...	...	0·25					UNIN	HABITED											
			Total ...	101·38	8,502	8,717	37,850	19,372	18,478	1,861	1,840	1,121	1,136	9,225	2,783	12,059	7,606	3,133	1,753	1,064	791

PANCHAYAT UNION

Sl. No.	L. C. No.	Name of Panchayat		Date of formation	Location Code/Units of 1961 Census constituting the Panchayat formed after 31-3-1960	Persons	Males	Females
1	2	3		4	5	6	7	8
		KODAIKANAL PANCHAYAT UNION						
		City Panchayat—NIL.						
		Village Panchayats						
1	15	Poondi	...	1—4—60	Poondi	2,944	1,495	1,449
2	14	Mannavanur	...	...	Mannavanur	3,425	1,780	1,645
3	1	Kookal	...	1—4—60	Kookal	1,623	866	757
4	13	Poombarai	...	1—4—60	Poombarai	2,308	1,184	1,124
5	2	Villpatti	...	1—4—60	Villpatti	3,189	1,597	1,592
6	16	Vellagavi	...	15—10—60	Vellagavi	524	265	259
7	10	Adukkam	...	1—4—60	10 Adukkam	1,231	634	597
					11 Kodaikanal (Non-Municipality)	245	134	111
8	9	Poolathur	...	1—4—60	Poolathur	2,422	1,211	1,211
9	4	Thandigudi	...	...	Thandigudi	2,285	1,179	1,106
10	8	Kamanur	...	1—4—60	Kamanur	3,082	1,607	1,475
11	5	Pachalur	...	1—10—59	Pachalur	1,813	903	910

PANCHAYAT UNION

S. No.	L. C. No	Name of Panchayat		Date of formation	Location Code/Units of 1961 Census constituting the Panchayat formed after 31-3-1960	Persons	Males	Females
1	2	3		4	5	6	7	8
		KODAIKANAL PANCHAYAT UNION—(*concld.*)						
12	6	Periyur	...	1—4—60	Periyur	2,443	1,252	1,191
13	7	Kilakkuchettipatti	...	1—4—60	Kilakkuchettipatti	2,689	1,410	1,279
14	3	Pannakadu	...	...	Pannkadu	7,557	3,808	3,749
*15	119	Vadakaunji	...	...	...	2,078	1,067	1,011
					Total ...	**39,858**	**20,392**	**19,466**

*Village belongs to Palni Taluk

VILLAGE DIRECTORY

KODAIKANAL TALUK—(contd.)

Location Code Number	Name of Village/Panchayat	A-III M	A-III F	A-IV M	A-IV F	A-V M	A-V F	A-VI M	A-VI F	A-VII M	A-VII F	A-VIII M	A-VIII F	A-IX M	A-IX F	B-X Non-workers M	B-X Non-workers F	Name of the Panchayat in which it is now included with the date of inclusion with other components if any
1	2	21	22	23	24	25	26	27	28	29	30	31	32	33	34	35	36	37
1	Kookal (V)	4	1	...	...	...	...	...	...	2	...	...	...	11	2	363	596	Kookal (P) 1-4-60 Entire R. V. of Kookal
2	Villpatti (V)	7	...	...	...	7	...	...	...	11	...	...	...	22	53	566	916	Villpatti (P) 1-4-60 Entire R. V. of Villpatti
3	Pannakadu (V)	1,616	937	1	1	76	13	72	25	151	15	23	...	246	139	1,623	2,618	Pannakadu (P)
4	Thandigudi (P)	390	141	1	...	20	3	11	...	39	5	5	...	175	107	536	850	Thandikudi (P)
5	Pachalur (P)	593	644	1	...	7	...	...	...	1	3	2	...	49	40	250	223	—
6	Periyur (V)	453	239	...	...	14	...	8	3	13	3	1	...	233	321	419	606	Periyur (P) 1-4-60 Entire R. V. of Periyur
7	Kilakkuchettipatti (V)	851	635	...	...	27	...	9	...	14	1	6	...	97	50	396	593	Kilakkuchettipatti (P) 1-4-60 Entire R. V. of Kilakkuchettipatti
8	Kamanur (V)	560	361	1	...	38	4	17	...	28	5	9	...	428	408	525	687	Kamanur (P) 1-4-60 Entire R. V. of Kamanur
9	Poolathur (V)	579	433	...	...	29	...	14	1	21	3	8	...	51	21	509	753	Poolathur (P) 1-4-60 Entire R. V. of Poolathur
10	Adukkam (V)	283	246	...	...	5	...	4	1	11	2	7	...	22	2	232	304	Adukkam (P) 1-4-60 Entire R. V. of Adukkam
11	Kodaikanal (Non-Municipality)	...	...	...	...	...	...	...	...	3	...	1	...	59	18	60	90	...
13	Poombarai (V)	5	...	1	...	16	1	9	...	27	2	4	...	23	4	469	701	Poombarai (P) 1-4-60 Entire R.V. of Poombarai
14	Mannavanur (P)	17	...	1	...	16	...	6	1	35	9	...	...	36	35	677	870	...
15	Poondi (V)	11	...	1	...	1	...	6	...	10	1	5	...	39	78	547	834	Poondi (P) 1-4-60 Entire R. V. of Poondi
16	Vellagavi (V)	...	...	...	...	...	...	1	...	2	...	1	...	48	39	138	214	Vellagavi (P) 15-10-60 Entire R. V. of Vellagavi
17	Paricombu (F.S.)	6	...	...	...	...	...	...	...	...	...	...	...	1	...	—	—	—
18	Kundan (F.S.)	1	...	...	...	...	...	5	...	...	—	...	...	...	—	—	—	—
19	Vandaravu (F.S.)	4	...	...	...	...	...	4	...	...	...	...	...	1	...	...	6	...
20	Kudalar (F.S.)								UNIN	UNINHABITED								...
21	Konalar (F.S.)	3	...	...	—	...	...	...	...	...	...	...	...	...	...	...	...	—
22	Benjam (F.S.)	14	4	...	—	...	...	4	2	...	—	—	...	1	...	3	11	—
23	Sluice (F.S.)								UNIN	UNINHABITED								—
24	Thirty Blocks (F.S.)								UNIN	UNINHABITED								—
	Total	5,397	3,641	7	1	256	21	170	33	368	49	72	...	1,592	1,317	7,313	10,872	—

TOWN

KODAIKANAL

DIRECTORY

TALUK—(contd.)

Location Code Number	Name of Town			Area in Sq. Miles	Occupied Residential Houses: No. of Houses	Occupied Residential Houses: No. of Households	Total No. of Persons Enumerated: Total	Total No. of Persons Enumerated: Males	Total No. of Persons Enumerated: Females	Scheduled Castes: M	Scheduled Castes: F	Scheduled Tribes: M	Scheduled Tribes: F	Literate and Educated Persons: M	Literate and Educated Persons: F	Total Workers (A-I to A-IX): M	Total Workers (A-I to A-IX): F	A-I: M	A-I: F	A-II: M	A-II: F
1	2			3	4	5	6	7	8	9	10	11	12	13	14	15	16	17	18	19	20
12	Kodaikanal (Township) ...		P. M. H. L. D. Hos. Rhc. Mcw. Mp. R. Pt. Tel. S. Pw. Tk. E. Vh. Cs. B.																		
Ward 1	E. B. 1	...	...	...	108	108	553	293	270	8	4	...	...	173	90	168	42	53	10	23	3
2	2	...	...	...	87	88	615	402	213	...	...	...	...	258	82	182	25	1	...	3	...
3	3	...	...	...	85	87	478	240	238	5	5	1	5	158	99	128	16	15	10	7	...
4	4	...	...	...	129	139	665	290	375	28	36	...	...	196	174	135	50	5	3	2	...
	5	...	...	...	69	80	501	260	241	166	151	3	3	103	55	149	75	7	6	6	3
			Total ...	...	198	219	1,166	550	616	194	187	3	3	299	229	284	165	12	9	8	3
Ward 5	E. B. 6	...	...	...	83	83	392	211	181	...	...	...	...	137	68	114	10	1	2	...	...
	7	...	...	...	76	93	411	226	185	...	...	...	...	173	91	129	18	2	9	2	...
	8	...	...	...	108	108	510	273	237	13	7	...	...	169	101	150	23	5	3	2	1
			Total ...	...	267	284	1,313	710	603	13	7	...	...	479	260	393	51	8	14	4	1
Ward 6	E. B. 9	...	...	...	147	147	685	355	330	180	162	...	...	201	111	207	130	5	8	...	...
7	10	...	...	...	100	117	392	222	170	3	2	...	...	137	63	135	8	5	...	...	...
	11	...	...	...	102	126	801	459	342	37	15	...	...	361	243	163	41	1	...	2	...
			Total ...	...	202	243	1,193	681	512	40	17	...	...	498	306	298	49	6	...	2	...
Ward 8	E. B. 12	...	...	...	120	129	648	367	281	17	8	...	...	265	108	218	23	8	...	...	...
9	13	...	...	...	116	120	530	296	234	...	...	...	...	180	87	161	32	6	...	...	...
10	14	...	...	...	117	118	554	283	271	126	20	...	...	168	103	140	36	5	...	2	...
11	15	...	...	...	129	138	629	328	301	66	39	...	...	235	168	166	77	3	1	...	...
12	16	...	...	...	110	129	849	365	484	31	24	...	...	237	294	181	102	22	18	1	1
13	17	...	...	...	120	132	580	285	295	7	3	...	...	203	119	138	51	16	...	1	...
14	18	...	...	...	101	107	460	254	206	9	13	14	34	133	58	162	68	9	12	1	...
15	19	...	...	...	166	166	802	425	377	18	12	...	...	223	110	226	19	1	...	...	...
16	20	...	...	...	124	124	636	315	321	6	11	...	...	205	119	189	12	32	...	1	...
17	21	...	...	...	93	93	642	232	410	30	24	...	...	97	240	121	48	8	...	...	...
	22	...	...	...	90	98	517	291	226	12	12	...	...	162	77	186	65	7	17	...	...
			Total ...	...	183	191	1,159	523	636	42	36	...	...	259	317	307	113	15	17	...	...
			Town Total ...	6·50	2,330	2,530	12,860	6,672	6,188	762	548	18	42	4,175	2,660	3,548	1,011	217	99	53	8

Location Code Number	Name of Town	A-III M	A-III F	A-IV M	A-IV F	A-V M	A-V F
1	2	21	22	23	24	25	26
12	Kodaikanal (Township)—(*concld.*)						
Ward 1	E. B. 1 ...	7	3	1	...	21	...
2	2 ...	7	...	3	...	4	16
3	3 ...	...	...	...	2	28	1
4	4 ...	...	...	...	...	34	3
	5 ...	4	1	...	...	3	...
	Total ...	4	1	...	...	37	3
Ward 5	E. B. 6 ...	...	...	...	...	30	...
	7 ...	...	...	...	...	26	...
	8 ...	3	...	...	...	12	...
	Total ...	3	...	...	...	68	...
Ward 6	E. B. 9 ...	23	1	...	...	25	3
7	10 ...	...	...	...	...	8	...
	11 ...	3	...	...	...	10	...
	Total ...	3	...	...	...	18	...
Ward 8	E. B. 12 ...	...	1	...	...	28	...
9	13 ...	1	...	...	...	20	...
10	14 ...	2	...	...	...	13	1
11	15 ...	3	2	3	1	15	1
12	16 ...	23	1	3	...	7	2
13	17 ...	...	...	...	...	...	...
14	18 ...	3	4	3	...	15	...
15	19 ...	1	...	...	...	30	...
16	20 ...	6	...	...	...	21	...
17	21 ...	7	...	...	1	16	2
..	22 ...	3	...	...	...	37	2
	Total ...	10	...	...	1	53	4
	Town Total ...	96	13	13	4	403	31

A-VI M	A-VI F	A-VII M	A-VII F	A-VIII M	A-VIII F	A-IX M	A-IX F	B-X Non-workers M	B-X Non-workers F
27	28	29	30	31	32	33	34	35	36
5	...	7	2	2	...	49	24	125	228
1	...	44	...	6	...	113	9	220	188
46	2	5	...	3	1	24	...	112	222
10	3	21	7	12	4	51	70	155	285
8	3	9	2	3	...	109	60	111	166
18	**6**	**30**	**9**	**15**	**4**	**160**	**130**	**266**	**451**
2	...	22	1	5	...	54	7	97	171
7	...	23	1	17	...	52	8	97	167
37	8	20	1	12	...	59	10	123	214
46	**8**	**65**	**3**	**34**	...	**165**	**25**	**317**	**552**
8	...	5	2	4	2	137	114	148	200
2	...	46	...	9	...	65	8	87	162
2	...	45	1	10	...	90	40	296	301
4	...	**91**	**1**	**19**	...	**155**	**48**	**383**	**463**
9	1	72	2	13	...	88	19	149	258
11	...	31	8	4	...	88	24	135	202
10	...	20	...	2	...	86	35	143	235
34	11	13	...	3	...	92	61	162	224
12	...	5	2	7	...	101	78	184	382
1	...	39	...	...	...	81	51	147	244
1	...	9	...	5	1	116	51	92	138
15	...	17	...	13	...	149	19	199	358
19	...	26	1	6	...	78	11	126	309
7	4	6	...	9	1	68	40	111	362
10	1	44	1	1	...	84	44	105	161
17	**5**	**50**	**1**	**10**	**1**	**152**	**84**	**216**	**523**
257	**33**	**529**	**31**	**146**	**9**	**1,834**	**783**	**3,124**	**5,177**

4. PERIAKULAM TALUK

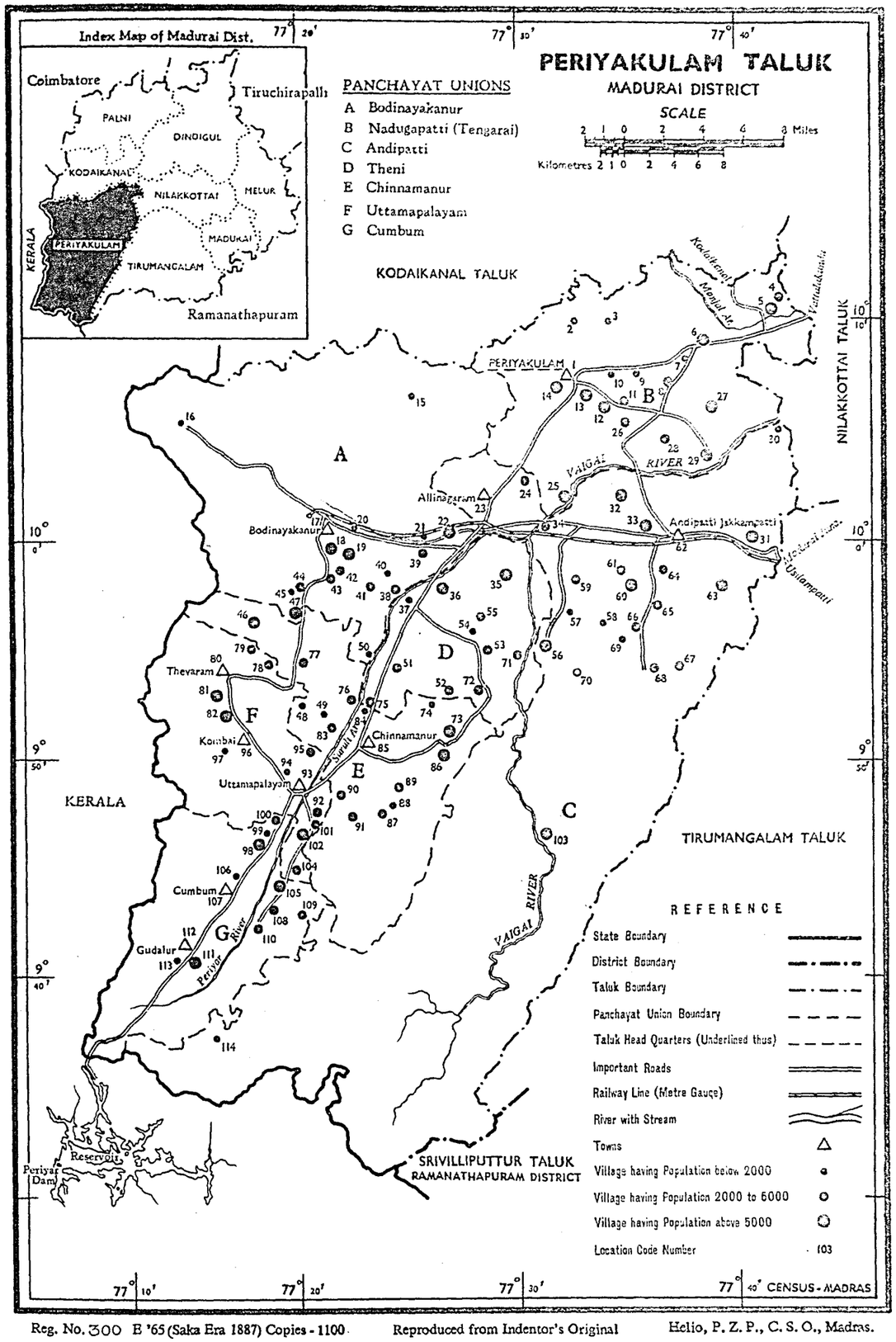

Reg. No. 300 E '65 (Saka Era 1887) Copies - 1100 Reproduced from Indentor's Original Helio, P. Z. P., C. S. O., Madras.

ALPHABETICAL LIST OF VILLAGES

5. PERIAKULAM TALUK

Sl. No.	Name of village	Location Code Number	Sl. No.	Name of village	Location Code Number
1	Agamalai (V)	15	40	Kila Gudalur (V)	111
2	Alagapuri (V)	89	41	Kodangipatti (P)	39
3	Allinagaram (P)	23	42	Koduvilarpatti (P)	35
4	Ammapatti (P)	42	43	Kothaluthu (P)	64
5	Ammapatty V. (P)	95	44	Kottapatty (P)	65
6	Anaikkaraipatti (P)	20	45	Kottakudi (P)	16
7	Andipatti (P)	62	46	Kottur (P)	51
8	Annamalayampatti (V)	101	47	Kovilpatti (P)	32
9	Ayyampatti (P)	49	48	Kujjanur (P)	76
10	Bodinayakanur (M)	17	49	Kulayanur (P)	50
11	Budipuram (P)	22	50	Kunnur (P)	34
12	Chinnamanur (P)	85	51	Lakshminaickenpatty (P)	78
13	Chinnaovalapuram (V)	91	52	Maniyampatti (P)	45
14	Combai. (P)	96	53	Manjanaickenpatti (P)	21
15	Combai (V)	97	54	Marikkundu (P)	59
16	Cumbum (M)	107	55	Markayankottai (P)	83
17	Devadanapatty (P)	6	56	Meenakshipuram (P)	19
18	Dombucheri (P)	41	57	Meenakshipuram T. (P)	81
19	Endapuli (V)	10	58	Melachockanathapuram (P)	18
20	Erasakkanaickenur (V)	87	59	Melagudalur (V)	113
21	Ethakovil (P)	63	60	Melamangalam (V)	26
22	Genguvarpatty (P)	5	61	Melmangalam (Part) (P)	11
23	Ghilapuram (P)	92	62	Mottanuthu (P)	60
24	Govindanagaram (P)	71	63	Muthalapuram (V)	90
25	Gudalur (P)	112	64	Nagayagoundanpatti (V)	104
26	Gullapuram (P)	29	65	Narasingapuram (P)	103
27	Hanumanthanpatti (P)	100	66	Narayanathevanpatti (P)	108
28	Jangalpatty (P)	72	67	Narayanathevanpatti (Part) (V)	109
29	Jayamangalam (Part) (V)	27	68	Odapatti (P)	86
30	Jayamangalam (Part) (P)	28	69	Palacombai (P)	67
31	Kakkilisikkampatty (Part) (V)	99	70	Pannaipuram (P)	82
32	Kamakshipuram (V)	9	71	Periakulam (M)	1
33	Kamarajapuram (P)	40	72	Poomalakundu (P)	52
34	Kamayagoundanpatti (P)	105	73	Pottipuram (P)	46
35	Kanavoipatty (V)	70	74	Pudukottai (V)	3
36	Kanniappapillaipatti (P)	61	75	Pudupatty (P)	98
37	Kanniservaipatti (V)	88	76	Pulanandapuram (P)	84
38	Kattupatty G. (P)	4	77	Pulikutti (V)	48
39	Keelavadagarai (V)	2	78	Pulimankombai (P)	30

No.	Name of village	Location Code Number	Sl. No.	Name of village	Location Code Number
79	Rajadhani (P)	66	97	Thenkarai (P)	14
80	Rasingapuram (P)	47	98	Theppampatty (P)	68
81	Rayappanpatty (Part) (P)	102	99	Thinmarasanaickanur (P)	31
82	Sankarapuram (P)	77	100	Unjampatty (P)	24
83	Seelayampatti (P)	75	101	Upparpatty (P)	37
84	Seepalakottai (P)	73	102	Uppukottai (Part) (P)	38
85	Shanmugasundarapuram (P)	33	103	Usilampatty G. (P)	58
86	Silamalai (P)	44	104	Uthamapalayam (P)	93
87	Sillamarathupatty (V)	43	105	Uthamapalayam (Part) (V)	94
88	Silvarpatty (P)	8	106	Uthamapuram (V)	106
89	Siruvalipatti (P)	110	107	Vadaveeranaickenpatty (P)	25
90	Sitharpatty (V)	69	108	Vadipatty (V)	7
91	Tevaram (P)	80	109	Vadugapatty (P)	12
92	Thadicheri (P)	55	110	Vallanadhi (P)	56
93	Thamaraikulam B. (V)	13	111	Vannathiparai (R.F.)	114
94	Thambinaickenpatty (P)	79	112	Veerapandi (P)	36
95	Thappukundu (V)	54	113	Venkatachalapuram (P)	53
96	Thekkampatty (P)	57	114	Veppampatty (V)	74

Sl. No.	L. C. No.	Name of Panchayat	Date of formation	Location Code/Units of 1961 Census constituting the Panchayat formed after 31-8-1960	Persons	Males	Females
1	2	3	4	5	6	7	8
				CUMBUM PANCHAYAT UNION			
				City Panchayats			
1	112	Gudalur	...	112 Gudalur	24,635	12,288	12,347
2	105	Kamayagoundanpatti	...	113 Molagudalur	1,486	820	666
				...	8,200	4,089	4,111
				Village Panchayats			
1	111	Karunagamuthanpatti	1—4—60	Karunagamuthanpatti in Kilagudalur Revenue Village	5,892	3,012	2,880
2	98	Pudupatty	...	...	6,530	3,287	3,243
3	108	Narayanathovanpatti	...	...	4,229	2,117	2,112
4	110	Siruvalipatti	...	...	4,229	2,078	2,151
5	100	Hanumanthanpatti	...	100 Hanumanthampatty	3,957	2,040	1,917
				99 Kakkilisikkampatty	1,574	790	784
6	111	Gullappagoundanpatti (H)	1—4—60	Gullappagoundanpatti and Vannathiparai settlement in Kilagudalur Revenue Village	167	91	76
7	109	Highways Estate	15—7—60	Highways in Narayanathovanpatti Revenue Village	4,702	2,477	2,225
				Total	**65,601**	**33,089**	**32,512**
				UTHAMAPALAYAM PANCHAYAT UNION			
				City Panchayats			
1	93	Uthamapalayam	...	93 Uthamapalayam (P)	14,110	7,152	6,958
				94 Uthamapalayam (Part) (V)	1,949	970	979
2	96	Combai	...	96 Combai (P)	11,317	5,634	5,683
				97 Combai (V)	509	265	244
3	80	Thovaram	...	...	11,180	5,694	5,486

PANCHAYAT UNION

S. No.	L. C. No.	Name of Panchayat	Date of formation	Location Code/Units of 1961 Census constituting the Panchayat formed after 31-3-1960	Persons	Males	Females
1	2	3	4	5	6	7	8
		UTHAMAPALAYAM PANCHAYAT UNION—(*concld.*)					
		Village Panchayats					
1	95	V. Ammapatty ...	...	...	3,088	1,549	1,539
2	92	Ghilapuram ...	...	...	3,258	1,710	1,548
3	101	Annamalayampatti ...	...	...	3,185	1,593	1,592
4	82	Pannaipuram ...	...	...	10,607	5,285	5,322
5	81	T. Meenakshipuram ...	...	...	6,326	3,208	3,118
6	78	Lakshminaickenpatty ...	...	...	3,235	1,640	1,595
7	79	Thambinaickenpatty ...	...	...	3,495	1,725	1 770
8	93	Ramasaminaickanpatti (H) ...	15—5—60	H/O Uthamapalayam			
9	102	Rayappampatty (Part) ..	22—6—60	Portion of Rayappanpatty R. V. consisting of S. Nos. 1-124.	5,609	2,819	2,790
10	...	Nagayagoundanpatti ...	22—6—60	Portion of Royappanpatti R. V. consisting of S. Nos. 125-36 '.	2,793	1,385	1,408
				Total	**80,661**	**40,629**	**40,032**
		CHINNAMANUR PANCHAYAT UNION					
		City Panchayat					
1	85	Chinnamanur ...	...	...	20,586	10,321	10,265
		Village Panchayats					
1	83	Markayankottai ...	...	...	4,347	2,164	2,183
2	49	Ayyampatti ...	...	...	995	521	474
3	84	Pulanandapuram ...	...	...	422	209	213
4	89	Alagapuri ...	...	...	3,726	1,853	1,873
5	88	Kanniservaipatti ...	...	...	1,857	953	904
6	91	Chinnaovalapuram ...	...	...	2,650	1,318	1,332
7	87	Erasakkanaickenur ...	...	...	3,814	1,933	1,881

PANCHAYAT UNION

Sl. No.	L. C. No.	Name of Panchayat	Date of formation	Location Code/Units of 1961 Census constituting the Panchayat formed after 31-3-1960	Persons	Males	Females
1	2	3	4	5	6	7	8
		CHINNAMANUR PANCHAYAT UNION—(*concld.*)					
8	46	Pottipuram ...	...	...	5,740	2,879	2,861
9	77	Sankarapuram ...	...	...	2,790	1,383	1,407
10	76	Kujjanur ...	...	...	4,244	2,077	2,167
11	74	Veppampatty ...	...	...	1,111	493	618
12	90	Muthalapuram ...	...	...	4,883	2,450	2,433
13	86	Odapatti ...	...	...	9,100	4,520	4,580
14	48	Pulikutti ...	1—10—59	Pulikutti Revenue Village	1,446	728	718
15	73	Seepalakottai ...	1—4—60	Seepalakottai, Sankaralingapuram and Kallupatti in Seepalakottai R. V.			
16		Kamakshipuram (H) ...	1—7—60	Kamakshipuram, Eracottaipatti and Alagapuri in Seepalakottai Revenue Village	6,260	3,093	3,167
				Total	**73,971**	**36,895**	**37,076**
		THENI PANCHAYAT UNION					
		City Panchayats					
1	23	Allinagaram ...	...	...	24,606	12,502	12,104
		Village Panchayats					
1	51	Kottur ...	...	...	4,245	2,066	2,179
2	75	Seelayampatti ...	...	...	4,504	2,255	2,249
3	37	Upparpatty ...	...	...	1,721	858	863
4	36	Veerapandi ...	...	...	9,736	5,016	4,720
5	35	Koduvilarpatti ...	...	...	7,636	3,868	3,768
6	71	Govindanagaram ...	...	...	3,738	1,853	1,885
7	52	Poomalakundu ...	...	...	4,181	2,066	2,115
8	55	Thadichori ...	...	...	3,252	1,620	1,632
9	54	Thappukundu ...	...	...	1,193	584	609

PANCHAYAT UNION

Sl. No.	L. C. No.	Name of Panchayat	Date of formation	Location Code/Units of 1961 Census constituting the Panchayat formed after 31-3-1960	Persons	Males	Females
1	2	3	4	5	6	7	8
		THENI PANCHAYAT UNION—(*concld.*)					
10	72	Jungalpatty ...	...	...	3,049	1,546	1,503
11	53	Venkatachalapuram ...	...	...	2,412	1,220	1,192
12	24	Unjampatti ...	27—3—59	Unjampatty and Sukkavadampatti (H)	3,598	1,831	1,767
				Total	**73,871**	**37,285**	**36,586**
		BODINAYAKANUR PANCHAYAT UNION					
		City Panchayats—NIL.					
		Village Panchayats					
1	44	Silamalai ...	...	...	4,930	2,156	2,774
2	39	Kodangipatti ...	...	...	4,523	2,235	2,288
3	41	Dombucheri ...	...	...	4,454	2,156	2,298
4	45	Maniyampatti ...	...	...	679	349	330
5	22	Budipuram ...	...	...	5,014	2,499	2,515
6	16	Kottakudi ...	...	...	1,774	994	780
7	18	Mela Chokkanathapuram ...	...	...	5,694	2,963	2,731
8	19	Meenakshipuram ...	...	...	5,551	2,826	2,725
9	42	Ammapatti ...	...	...	4,692	2,390	2,302
10	43	Sillamarathupatty ...	...	...	4,495	2,235	2,260
11	47	Rasingapuram ...	...	...	5,856	2,929	2,927
12	38	Uppukottai ...	...	...	4,887	2,452	2,435
13	40	Kamarajapuram ...	...	...	1,416	684	732
14	21	Manjanaickenpatti ...	...	...	1,853	924	929
15	20	Anaikkaraipatti ...	16—8—59	...	1,396	721	675
16	15	Agamalai ...	15—11—60	Agamalai Revenue Village and H/O Athukadu Vallamarathu Tholuvurani Alangaram	685	364	321
17	50	Kulayanur ...	15—11—59	...	1,152	586	566
				Total	**59,051**	**29,463**	**29,588**

PANCHAYAT UNION

S. No.	L. C. No.	Name of Panchayat	Date of formation	Location Code/Units of 1961 Census constituting the Panchayat formed after 31-3-1960	Persons	Males	Females
1	2	3	4	5	6	7	8
		VADUGAPATTI (THENKARAI) PANCHAYAT UNION					
		City Panchayats					
1	5	Gonguvarpatty ...	...	...	5,867	2,956	2,911
2	6	Dovadanapatty ...	...	...	11,101	5,495	5,606
		Village Panchayats					
1	12	Vadugapatty ...	...	...	8,456	4,307	4,149
2	11	Melmangalam (Part) ...	...	...	4,398	2,180	2,218
3	28	Jayamangalam (Part) ...	...	...	4,894	2,520	2,374
4	29	Gullapuram ...	...	...	5,973	2,957	3,016
5	4	G. Kattupatty ...	...	...	3,540	1,725	1,815
6	14	Thenkarai ...	...	...	6,319	3,067	3,252
7	8	Silvarpatty ...	1—10—59	Entire R. V. of Silvarpatty	4,836	2,332	2,504
8	10	Endapuli ...	...	9 Kamakshipuram	464	247	217
				10 Endapuli	1,653	850	803
				3 Pudukottai	116	61	55
9	7	Vadipatty ...	1—4—60	Entire R. V. of Vadipatty	970	485	485
10	25	Vadapudupatti (Vadaveeranaickanpatti)	...	Vaduveeranaickanpatti is notified as Vadapudupatti.	5,197	2,605	2,592
11	2	Keelavadagarai ...	15—7—60	Entire R. V. of Keelavadagarai excluding Municipal Limit.	847	430	417
12	27	Bommainaickanpatti (H) ..	15—10—60	S. F. Nos. 1076-1178, 1585-2761, 2765, 2767, 2774-2810 of Jayamangalam Revenue Village.	5,196	2,577	2,619
13	...	Erumalainaickanpatti (H) ...	15—10—60	S. F. Nos. 1585-2171, 2222 to 2305, 2737 to 2761, 2765, 2767, 2774-2810 of Jayangulam R.V.	...	...	...
14	26	Alagarnaickanpatti (H) ...	15—12—60	S. F. No. 1-980 of Melamangalam (R. V.)	...	...	...

PANCHAYAT UNION

S. No.	L. O. No.	Name of Panchayat	Date of formation	Location Code/Units of 1961 Census constituting the Panchayat formed after 31-3-1960	Persons	Males	Females
1	2	3	4	5	6	7	8
		VADUGAPATTI (THENKARAI) PANCHAYAT UNION—(*concld.*)					
15	26	Mudalakkampatti (H)	15—12—60	S. F. Nos. 1257-2492 of Melamangalam (R. V.)	2,327	1,179	1,148
16	13	B. Thamaraikulam	...	...	10,474	5,197	5,277
				Total	**82,628**	**41,170**	**41,458**

ANDIPATTI PANCHAYAT UNION

City Panchayats

1	62	Andipatti	...	...	9,634	4,957	4,677

Village Panchayats

1	34	Kunnur	...	...	3,242	1,591	1,651
2	59	Marikkundu	..	...	2,981	1,476	1,505
3	56	Vallanadhi	...	...	5,554	2,839	2,715
4	68	Thoppampatty	...	.	2,752	1,375	1,377
5	67	Palacombai	...	...	3,042	1,468	1,574
6	103	Narasingapuram	...	..	24,055	12,414	11,641
7	31	Thinmarasanaickanur	...	...	10,374	5,100	5,274
8	58	G. Usilampatty	...	...	1,652	825	827
9	30	Pulimankombai	...	...	1,378	689	689
10	33	Shanmugasundarapuram	...	...	5,086	2,585	2,501
11	32	Kovilpatti	...	...	5,831	2,863	2,968
12	64	Kothaluthu	...	...	2,793	1,412	1,381
13	60	Mottanuthu	...	...	6,881	3,464	3,417
14	65	Kottapatty	...	...	2,336	1,192	1,144

PANCHAYAT UNION

Sl. No.	L. C. No.	Name of Panchayat	Date of formation	Location Code/Units of 1961 Census constituting the Panchayat formed after 31-3-1960	Persons	Males	Females
1	2	3	4	5	6	7	8
		ANDIPATTI PANCHAYAT UNION—(*concld.*)					
15	57	Thekkampatty	...	...	1,720	867	853
16	66	Rajadhani	...	...	2,917	1,461	1,456
17	69	Sitharpatty	...	...			
				69 Sitharpatty	1,739	858	881
				70 Konavoipatti		Uninhabited	
18	63	Ethakovil	...	...	7,356	3,691	3,665
16	61	Kanniappapillaipatti	...	...	2,422	1,231	1,191
				Total	**103,745**	**52,358**	**51,387**

Code Number	Name of Village/Panchayat		A-III		A-IV		A-V		A-VI		A-VII		A-VIII		A-IX		B-X Non-workers		Name of the Panchayat in which it is now included with the date of inclusion with other components if any
			M	F	M	F	M	F	M	F	M	F	M	F	M	F	M	F	
1	2		21	22	23	24	25	26	27	28	29	30	31	32	33	34	35	36	37
2	Keelavadagarai (V)	...	33	5	...	...	3	...	...	...	13	...	1	...	38	30	152	217	Keelavadagarai (P) 15-7-60 Entire R. V. of Keelavadagarai excluding Municipal limit
3	Pudukottai (V)	...	1	...	...	...	...	...	...	...	1	...	...	...	14	12	21	32	Pudukottai (P) merged with L. C. No. 10
4	G. Kattupatty (P)	...	126	44	45	37	35	4	11	...	57	18	1	...	46	30	618	837	...
5	Genguvarpatty (P)	...	43	7	36	10	43	6	34	3	66	7	26	...	234	72	1,239	2,327	...
6	Devadanapatty (P)	...	139	81	182	68	108	23	18	3	268	45	33	...	750	664	2,257	3,971	...
7	Vadipatty (V)	...	...	...	80	...	3	...	...	...	5	...	2	...	16	35	191	351	Vadipatty (P) 1-4-60 Entire R.V. of Vadipatti
8	Silvarpatty (P)	...	52	8	23	17	14	1	4	...	31	5	1	...	362	359	864	1,227	Silvarpatty (P) 1-10-59 Entire R.V. of Silvarpatti
9	Kamakshipuram (V)	...	11	...	...	...	5	...	...	...	4	...	...	...	78	56	77	159	Kamakshipuram (P) merged with L.C. No. 10
0	Endapuli (V)	...	45	12	9	...	6	6	5	...	7	2	5	...	24	20	349	385	Endapuli (P) included L.C. Nos. 3 and 9
1	Melmangalam (Part) (P)	...	35	...	84	66	52	6	18	1	50	7	20	...	130	32	857	1,646	...
2	Vadugapatty (P)	...	267	7	244	202	173	10	29	1	447	21	57	1	446	391	1,907	3,383	...
3	B. Thamaraikulam (V)	...	134	9	20	13	61	19	29	14	103	27	24	...	348	394	2,277	2,948	...
4	Thenkarai (P)	...	74	6	89	37	56	2	24	1	27	7	18	...	381	614	1,197	1,699	...
5	Agamalai (V)	...	211	153	...	...	...	...	8	...	...	...	...	...	24	31	121	137	Agamalai (P) 15-11-60
6	Kottakudi (P)	...	228	153	...	2	9	...	4	...	17	1	2	...	194	135	353	399	...
3	Melachockanathapuram (P)	...	226	63	54	3	51	5	61	26	41	7	3	...	530	517	1,158	1,527	...
)	Meenakshipuram (P)	...	7	2	90	23	19	2	6	...	46	2	2	...	462	377	1,300	1,683	...
)	Anaikkaraipatti (P)	...	...	...	3	...	2	...	...	...	3	1	...	...	150	119	280	457	Anaikkaraipatti(P) 16-8-59
l	Manjanaickenpatti (P)	...	...	...	57	45	1	...	...	...	9	...	...	...	109	102	390	545	...
2	Budipuram (P)	...	30	3	67	8	27	2	13	...	46	7	19	...	312	245	1,043	1,587	...
4	Unjampatty (P)	...	33	11	24	11	25	4	...	...	73	1	10	...	76	51	790	1,036	Unjampatty (P) 27-8-59 Unjampatty and Sukkavadampatti (H)
5	Vadaveeranaickenpatty (P)	...	105	4	62	21	22	3	8	1	54	1	...	...	366	302	1,038	1,914	...
5	Melamangalam (V)	...	50	28	26	20	3	...	202	1	10	1	4	...	103	152	465	851	Melamangalam (P) 15-12-60 S. F. No. 980 of Melamangalam R. V., S.F. Nos. 1257-2492 of Melamangalam R. V.
7	Jayamangalam (Part) (V)	...	16	3	93	72	13	5	16	...	49	4	...	...	244	270	888	1,584	Jayamangalam (P) 15-10-60 S. F. Nos. 1076-1178, 1585-2761, 2765, 2767, 2774-2810 of Jayamangalam R. V., S. F. Nos. 1585-2171, 2222-2305, 2737-2761, 2765, 2767, 2774-2810 of Jayamangalam R. V.
3	Jayamangalam (Part) (P)	...	45	4	20	11	19	2	5	2	48	14	8	...	407	346	906	1,925	...
)	Gullapuram (P)	...	103	11	57	25	5	1	32	...	28	6	4	...	85	29	1,008	1,703	...
)	Pulimankombai (P)	...	3	4	17	...	...	1	...	...	3	...	...	...	75	74	253	525	...
l	Thinmarasanaickanur (P)	...	115	35	461	324	45	12	28	...	93	17	19	...	475	419	1,990	3,634	...
2	Kovilpatti (P)	...	39	7	28	...	22	2	19	...	20	4	4	2	329	255	1,158	2,043	...
3	Shanmugasundarapuram (P)	...	7	1	19	...	22	1	10	...	17	3	11	...	182	105	991	1,911	...
4	Kunnur (P)	...	10	...	3	...	29	4	13	...	24	5	5	...	263	252	661	997	...
5	Koduvilarpatti (P)	...	72	5	43	13	47	1	27	...	78	8	3	...	252	179	1,530	2,228	...
5	Veerapandi (P)	...	165	19	31	29	110	...	12	13	104	15	17	...	540	439	2,026	2,702	...
	Upparpatty (P)	...	28	1	4	...	16	1	3	2	16	4	3	...	58	30	359	621	...
8	Uppukottai (Part) (P)	...	63	18	54	11	26	1	7	...	62	2	4	...	244	250	907	1,687	...

VILLAGE

PERIAKULAM

DIRECTORY

TALUK—(contd.)

Location Code Number	Name of Village/Panchayat			Area in Sq. Miles	Occupied Residential Houses		Total No. of Persons Enumerated			Scheduled Castes		Scheduled Tribes		Literate and Educated Persons		Total Workers (A-I to A-IX)		A-I		A-II	
					No. of Houses	No. of Households	Total	Males	Females	M	F	M	F	M	F	M	F	M	F	M	F
1	2			3	4	5	6	7	8	9	10	11	12	13	14	15	16	17	18	19	20
2	Keelavadagarai (V)	...	P. M. D. Mp. R. S. Pw. Ei. Ea. E.	5·82	166	166	847	430	417	8	7	...	...	86	16	278	200	117	164	73	1
3	Pudukottai (V)	...	R. Pw.	6·02	24	24	116	61	55	53	42	...	...	16	3	40	23	21	8	3	3
4	G. Kattupatty (P)	...	P. M. H. L. Mew. R. Pw. Riv. Ei. B.	15·90	578	735	3,540	1,725	1,815	300	277	...	...	557	74	1,107	978	356	222	430	623
5	Genguvarpatty (P)	...	P. M. H. L. Mew. R. Pw. Riv. Ei. B.	...	1,090	1,257	5,867	2,956	2,911	832	834	...	...	1,276	391	1,717	584	610	78	625	401
6	Devadanapatty (P)	...	P. M. H. L. D. Mp. R. S. Pw. Ei. Ea. Cs.	13·40	1,028	2,386	11,101	5,495	5,606	1,313	1,349	...	...	2,338	944	3,238	1,635	1,043	310	692	441
7	Vadipatty (V)	...	P. R. Pw. Cs.	1·68	195	199	970	485	485	280	447	...	...	205	38	294	124	121	79	67	10
8	Silvarpatty (P)	...	P. M. Mew. Mp. R. Pw. Cs.	2·91	668	1,030	4,836	2,332	2,504	238	209	...	...	1,089	234	1,468	1,277	575	449	406	438
9	Kamakshipuram (V)	...	P. R. Pw.	2·77	97	98	464	247	217	45	67	...	...	133	21	170	58	65	2	7	...
10	Endapuli (V)	...	P. M. R. Pw. Ea.	1·74	315	331	1,653	850	803	176	141	...	...	411	179	501	418	335	282	65	96
11	Melmangalam (Part) (P)	...	P M. L. Mp. R. Tel. Pw. Riv. Ei. Cs.	0·20	1,007	1,008	4,398	2,180	2,218	85	95	...	...	1,226	505	1,323	572	513	148	421	312
12	Vadugapatty (P)	...	P. M. L. Mp. R. Tel. Pw. Riv. Ei. Cs.	...	1,500	1,757	8,456	4,307	4,149	767	750	...	...	2,496	780	2,400	766	482	26	255	107
13	B. Thamaraikulam (V)	...	P. M. H. R. S. Pw. Ea. E. Cs.	14·24	1,702	2,071	10,474	5,197	5,277	1,131	1,225	...	...	2,453	882	2,920	2,329	1,247	1,041	954	812
14	Thenkarai (P)	...	P. M. H. T. L. D. Hos. Mew. Mp. R. Tel. S. Pw. Ei. Ea. E. Vh. Cs B.	11·11	1,265	1,353	6,319	3 067	3,252	1,429	1,437	...	...	845	158	1,870	1,553	782	374	419	512
15	Agamalai (V)	...	P. R. Tk. Cs.	45·03	152	157	685	364	321	193	174	...	...	119	9	243	184	...	...	...	...
16	Kattakudi (P)	...	P. R. Tk.	0·75	3 5	361	1,774	994	780	180	160	187	175	379	134	641	381	105	11	82	79
18	Melachockanathapuram (P)	...	P. M. H. R. S. Pw. Ea. E.	5·67	1,046	1,135	5,694	2,963	2,731	366	347	11	7	1,145	255	1,805	1,204	656	252	183	331
19	Meenakshipuram (P)	...	P. M. R. Pt. Pw. Ea. E. Cs.	2·60	852	1,049	5,551	2,826	2,725	1,275	1,245	...	...	1,080	228	1,526	1,042	560	293	334	343
20	Anaikkaraipatti (P)	...	P. M. R. Pt. Pw. Ea. E. Cs.	...	221	262	1,396	721	675	106	95	...	...	189	23	441	218	238	6	45	92
21	Manjanaickenpatti (P)	...	P. M. D. R. Pw.	8·40	356	379	1,853	924	929	54	52	...	...	297	28	534	384	278	173	80	64
22	Budipuram (P)	...	P. M. Rly. R. S. Pw. Ea. E.	4·97	821	1,065	5,014	2,499	2,515	442	408	...	...	940	202	1,456	928	640	330	302	333
24	Unjampatty (P)	...	P. M. L. Mew. R. Pw. Ei. Ea. E.	5·17	644	729	3,598	1,831	1,767	177	167	...	...	941	242	1,041	731	587	404	213	249
25	Vadaveeranaickenpatty (P)	...	P. Mew. R. S. Pw. Ea. E. Cs.	10·10	938	1,025	5,197	2,605	2,592	312	324	...	...	1,058	189	1,567	678	625	74	325	272
26	Melamangalam (V)	...	P. M. D. Mp. R. Pw.	12·02	473	523	2,327	1,179	1,148	118	131	...	...	483	135	714	297	299	87	17	8
27	Jayamangalam (Part) (V)	...	P. M. Mew. Mp. R. S. Pw. Ea. E. Cs.	13·20	1,041	1,047	5,196	2,577	2,619	1,009	1,015	...	...	1,245	369	1,689	1,035	821	518	437	163
28	Jayamangalam (Part) (P)	...	P. M. Mew. Mp. R. S. Pw. Ea. Ei. Cs.	0·90	833	1,020	4,894	2,520	2,374	1,017	1,021	...	...	960	217	1,614	449	625	52	437	18
29	Gullapuram (P)	...	P. M. Mew. R. Pw. Riv. Ei. Cs.	14·10	992	1,209	5,973	2,957	3,016	514	505	...	...	1,038	138	1,949	1,313	1,267	769	368	472
30	Pulimankombai (P)	...	P. M. Mew. R. Pw. Riv. Ei. Cs.	6·70	310	310	1,378	689	689	144	139	...	...	152	14	436	164	335	76	3	9
31	Thinmarasanaickanur (P)	...	P. M. R. S. Pw. Ea. E. Cs.	18·54	1,908	2,231	10,374	5,100	5,274	1,015	984	...	...	2,231	502	3,110	1,640	1,569	701	305	132
32	Kovilpatti (P)	...	P. R. Pw. Ea. E. Cs.	10·26	1,060	1,137	5,831	2,863	2,968	402	405	...	...	1,158	403	1,705	925	902	388	342	267
33	Shanmugasundarapuram (P)	...	P. Rly. R. Pw. Ea. E. Cs.	10·97	842	869	5,086	2,585	2,501	619	613	...	...	1,134	339	1,594	590	939	285	387	195
34	Kunnur (P)	...	P. Rly. R. Pw. Tk.	6·47	587	645	3,242	1,591	1,651	987	1,008	...	...	719	222	930	654	434	272	149	121
35	Koduvilarpatti (P)	...	P. M. R. Pw. Ea. E. Cs.	8·70	1,389	1,487	7,636	3,868	3,768	900	820	...	...	1,613	457	2,338	1,540	1,099	603	717	731
36	Veerapandi (P)	...	P. M. L. D. R. Tel. S. Pw. Tk. Ei. Ea. E. Cs.	9·43	1,734	2,030	9,736	5,016	4,720	1,022	954	...	...	2,651	827	2,990	2,018	1,298	541	713	962
37	Upparpatty (P)	...	.M. L. R . Pw. Tk. Ei. Ea. E. Cs.	3·59	321	350	1,721	858	863	154	141	...	...	448	145	499	242	252	67	119	137
38	Uppukottai (Part) (P)	...	P. M. H. L. R. Pw. Tk. Ea. E.	5·19	844	959	4,887	2,452	2,435	799	787	...	...	1,044	336	1,545	748	586	135	499	331

VILLAGE DIRECTORY

PERIAKULAM TALUK—(contd.)

Location Code Number	Name of Village/Panchayat	A-III M	A-III F	A-IV M	A-IV F	A-V M	A-V F	A-VI M	A-VI F	A-VII M	A-VII F	A-VIII M	A-VIII F	A-IX M	A-IX F	B-X Non-workers M	B-X Non-workers F	Name of the Panchayat in which it is now included with the date of inclusion with other components if any
1	2	21	22	23	24	25	26	27	28	29	30	31	32	33	34	35	36	37
39	Kodangipatti (P)	26	4	6	2	36	1	4	...	47	2	6	...	462	407	955	1,510	...
40	Kamarajapuram (P)	2	1	10	3	4	...	3	...	5	...	2	...	43	34	260	291	...
41	Dombucheri (P)	25	...	22	3	19	1	2	...	38	...	...	...	142	96	953	1,778	...
42	Ammapatti (P)	8	...	45	10	10	5	1	...	51	8	...	...	322	236	1,112	1,441	...
43	Sillamarathupatty (P)	22	...	85	...	113	27	46	2	87	1	6	...	471	431	972	1,579	...
44	Silamalai (P)	7	...	29	11	32	1	3	...	41	5	2	...	101	57	698	1,878	...
45	Maniyampatti (P)	23	20	1	1	9	3	...	.	5	...	...	...	68	72	133	171	...
46	Pottipuram (P)	174	81	96	12	18	...	...	...	23	3	2	...	178	151	1,221	2,065	...
47	Rasingapuram (P)	110	9	49	1	33	6	13	...	106	7	2	...	364	524	1,203	1,837	...
48	Pulikutti (V)	56	6	6	8	6	...	24	...	6	3	...	...	111	175	310	497	Pulikutti (P) 1-10-59
49	Ayyampatti (P)	97	71	7	...	5	...	2	...	10	...	...	...	44	28	185	241	...
50	Kulayanur (P)	...	...	13	1	5	...	...	...	4	1	1	...	58	46	215	404	...
51	Kottur (P)	10	1	4	1	21	...	4	...	55	12	1	...	66	26	751	957	...
52	Poomalakundu (P)	36	11	15	4	12	...	...	...	18	11	4	...	301	537	875	1,195	...
53	Venkatachalapuram (P)	46	2	16	3	11	...	10	...	62	2	5	...	264	245	535	783	...
54	Thappukundu (V)	1	...	6	1	...	...	1	...	28	1	...	...	65	54	255	364	...
55	Thadicheri (P)	32	6	9	5	33	4	4	...	37	1	1	...	93	65	685	1,061	...
56	Vallanadhi (P)	78	7	52	36	47	3	15	...	96	10	8	...	375	366	1,176	1,474	...
57	Thekkampatty (P)	41	8	4	...	13	...	1	1	14	10	2	...	45	25	382	533	...
58	G. Usilampatty (P)	30	8	11	...	...	...	...	...	27	...	1	...	19	5	299	546	...
59	Marikkundu (P)	31	4	44	13	12	...	4	...	37	...	4	3	332	260	580	1,010	...
60	Mottanuthu (P)	28	7	130	18	18	1	5	...	85	7	4	...	378	263	1,400	2,138	...
61	Kanniappapillaipatti (P)	45	11	26	29	5	...	1	1	12	...	1	...	253	184	478	549	...
63	Ethakovil (P)	18	6	62	11	46	...	6	...	36	11	4	...	401	322	1,483	2,019	...
64	Kothaluthu (P)	38	3	29	...	...	...	5	...	15	9	1	...	142	100	565	866	...
65	Kottapatty (P)	4	3	25	3	5	...	1	.	21	10	1	...	130	152	506	624	...
66	Rajadhani (P)	14	1	55	5	8	...	...	...	17	2	1	...	151	141	633	1,069	...
67	Palacombai (P)	46	5	20	7	9	1	2	...	13	1	...	...	44	44	602	1,072	...
68	Theppampatty (P)	27	3	21	3	5	...	7	...	31	3	1	...	49	41	515	794	...
69	Sitharpatty (V)	4	1	21	24	10	...	10	1	23	1	...	...	109	64	339	707	Sitharpatty (P) included L. C. No. 70
70	Kanavoipatty (V)								UNIN	HABITED								Kanavoipatty (P) merged with L. C. No. 69
71	Govindanagaram (P)	64	22	36	2	20	...	22	...	43	4	3	...	153	122	804	988	...
72	Jangalpatty (P)	38	9	31	4	10	1	...	...	22	...	2	...	119	143	669	844	...
73	Seepalakottai (P)	45	4	116	23	45	1	7	...	169	18	9	...	168	235	1,496	2,039	Seepalakottai (P) 1-4-60 Sankaralingapuram and Kallupatti (H)
74	Veppampatty (V)	6	...	27	2	2	...	...	...	8	5	...	...	92	69	194	412	Veppampatty (P)

VILLAGE DIRECTORY

PERIAKULAM TALUK—(contd.)

Location Code Number	Name of Village/Panchayat			Area in Sq. Miles	Occupied Residential Houses		Total No. of Persons Enumerated			Scheduled Castes		Scheduled Tribes		Literate and Educated Persons		Total Workers (A-I to A-IX)		A-I		A-II	
					No. of Houses	No. of Households	Total	Males	Females	M	F	M	F	M	F	M	F	M	F	M	F
1	2			3	4	5	6	7	8	9	10	11	12	13	14	15	16	17	18	19	20
75	Seelayampatti (P)	...	P. M. L. Mcw. Mp. R. Pw. Tk. Ei. Ea. E. Cs.	4·26	664	893	4,504	2,255	2,249	1,151	1,162	...	...	1,066	351	1,302	741	586	209	309	383
76	Kujjanur (P)		P. M. Mcw. R. Pw. Tk. Ea. E. Cs.	6·39	652	900	4,244	2,077	2,167	217	215	...	...	1,071	310	1,209	628	525	154	48	34
77	Sankarapuram (P)	...	P. M. Mcw. R. Pw. Tk. Ea. Cs.	3·66	492	503	2,790	1,383	1,407	89	92	...	...	744	249	915	214	381	87	299	80
78	Lakshminaickenpatty (P)	...	P. M. Mp. R. Pw.	...	534	623	3,235	1,640	1,595	376	367	...	...	760	231	920	451	395	213	118	73
79	Thambinaickenpatty (P)	...	P. M. L. D. Mp. R. Pw.	14·73	534	666	3,495	1,725	1,770	224	238	...	...	781	255	1,052	901	426	259	347	407
81	T. Meenakshipuram (P)	...	P. M. H. Mcw. R. S. Pw. Tk. Ea. E. Cs.	5·70	1,066	1,148	6,326	3,208	3,118	598	645	...	...	1,583	593	1,874	684	904	266	417	67
82	Pannaipuram (P)	...	P. M. Mp. R. S. Tk. Ei. Ea. E.	8·99	1,485	2,017	10,607	5,285	5,322	767	739	...	...	2,746	953	2,926	1,571	1,009	376	383	306
83	Markayankottai (P)	...	P. M. Mcw. R. S. Pw. Ei. Ea. E.	5·09	673	899	4,347	2,164	2,183	373	382	...	...	1,033	382	1,247	412	417	70	350	74
84	Pulanandapuram (P)	...	P. R. Pw. E.	0·99	70	75	422	209	213	60	62	...	...	124	41	111	31	32	3	25	10
86	Odapatti (P)	...	P. M. L. Hos. Mcw. R. Pw. Ea. E. Cs.	7·23	1,701	1,797	9,100	4,520	4,580	633	571	...	...	2,322	667	2,506	1,291	966	499	941	416
87	Erasakkanaickenur (V)	...	P. Hos. Mcw. R. Pw. Cs.	5·97	606	738	3,814	1,933	1,881	197	236	...	...	1,004	266	1,110	432	391	38	259	21
88	Kanniservaipatti (V)	...	P. M. H. L. R. Pw. Cs	2·57	317	338	1,8[illegible]7	953	904	199	227	...	...	498	134	426	172	221	53	162	105
89	Alagapuri (V)	...	P. L. Hos. Mcw. R. Pw.	3·15	481	757	3,726	1,853	1,873	789	820	...	...	502	129	1,059	933	290	213	648	702
90	Muthalapuram (V)	...	P. M. L. R. S. Pw. Ea. E.	2·86	804	933	4,883	2,450	2,433	350	351	...	...	343	1,046	1,404	802	631	347	284	84
91	Chinnaovalapuram (V)	...	P. M. L. R. Ea. E. Cs.	5·94	485	555	2,650	1,318	1,332	224	240	...	...	636	204	837	736	376	304	190	218
92	Ghilapuram (V)	...	P. M. L. Rhc. R. Pw. Ei. Ea. Cs.	1·62	537	606	3,258	1,710	1,548	351	292	20	...	961	317	853	515	370	183	41	13
94	Uthamapalayam (Part) (V)	...	P. M. H. C. T. D. Hos. Mp. R. Tel. S. Pw Ei. Ea. E Vh. Cs. B.	7·03	244	378	1,949	970	979	46	67	...	...	307	76	553	507	208	227	182	273
95	U. Ammapatty (P)	...	P. M. L. Mp. R. Pw.	0·01	525	615	3,088	1,549	1,539	133	118	...	...	655	224	848	197	472	71	230	51
97	Combai (V)	...	P. M. H. D. Mcw. Mp. R. Tel. S. Pw. Tk. Ei. Ea. E. Vh. Cs. B.	16·50	78	93	509	265	244	36	42	...	...	105	29	169	125	47	26	75	68
98	Pudupatty (P)	...	P. M. L. R. S. Pw. Ei. Ea. Cs.	5·35	995	1,274	6,530	3,287	3,243	526	487	...	...	1,690	669	1,816	1,314	622	375	595	585
99	Kakkilisikkampatty (Part) (V)		P. M.R. Pw.	4·34	326	327	1,574	790	784	219	223	...	...	254	59	456	151	82	...	69	...
100	Hanumanthanpatti (P)	...	P. M. L. R. S. Pw. Ei. Ea. Cs.	0·03	662	724	3,957	2,040	1,917	27	18	...	...	843	300	1,098	672	541	222	364	384
101	Annamalayampatti (V)	...	P. L. R. Pw. Ea. E. Cs.	4·81	497	692	3,185	1,593	1,592	96	97	...	...	798	234	936	827	398	206	10	106
102	Rayappampatty (Part) (P)	...	P. M. [illegible] D. Mcw. Mp. R. S. Pw. Ea. E. Cs.	0·03	923	1,033	5,609	2,819	2,790	271	241	...	...	1,361	765	1,601	1,365	678	492	633	790
103	Narasingapuram (P)	...	P. M. R. Pw. Ea. E. Cs.	73·72	5,206	5,489	24,055	12,414	11,641	1,776	1,612	41	24	3,574	701	8,000	5,571	4,831	3,104	1,859	1,913
104	Nagayagoundanpatti (V)	...	P. M. D. Mp. R. Pw.	3·73	307	473	2,793	1,385	1,408	118	127	...	...	745	155	824	643	353	256	264	362
105	Kamayagoundanpatti (P)	...	P. H. L. D. R. S. Pw. Ei. Ea. Cs. B.	8·02	1,135	1,599	8,200	4,089	4,111	230	243	...	...	2,178	736	2,378	1,644	923	602	618	689
106	Uthamapuram (V)	...	P. M. L. D. Rhc. Mcw. Mp. R. Tel. S. Pw. Ei. Ea. Cs. B.	10·29	149	169	1,009	527	482	11	12	...	...	220	49	263	8	191	6	30	1
108	Narayanathevanpatti (P)	...	P. M. Hos. Rhc. Mcw. R. Pw. Ei. Ea. Cs.	0·03	906	906	4,229	2,117	2,112	280	285	...	...	858	230	1,267	1,080	333	301	71	81
109	Narayanathevanpatti (Part) (V)		P. M. Hos. Rhc. Mcw. R. Pw Ei. Ea. Cs.	6·27	910	1,120	4,702	2,477	2,225	1,080	1,051	...	...	1,060	246	1,432	1,041	...	...	...	...
110	Siruvalipatti (P)	...	P. M. L. D. Mp. R. S. Pw. Ei. Ea. E.	0·02	607	926	4,229	2,078	2,151	115	123	...	...	1,030	353	1,184	897	449	227	22	84
111	Kila Gudalur (V)	...	P. H. Mcw. R. S. Pw. Ei. Ea. Cs.	12·25	936	1,205	5,892	3,012	2,880	430	391	...	...	1,092	244	1,777	1,430	807	619	365	348
113	Mela Gudalur (V)	...	P. M. L. Hos. Mp. R. Tel. S. Pw. Ei. Ea. E.	17·49	394	394	1,486	820	666	...	...	...	...	505	239	481	110	6	1	...	...
114	Vannathiparai (R.F.)	...	...	0·01	50	50	167	91	76	...	...	61	53	18	1	75	46	...	...	...	...
			Total ...	**661·32**	**72,174**	**85,669**	**424,469**	**212,868**	**211,601**	**41,308**	**40,930**	**331**	**272**	**92,815**	**28,415**	**125,710**	**77,703**	**54,465**	**27,416**	**28,003**	**24,825**

VILLAGE

PERIAKULAM

DIRECTORY

TALUK—(contd.)

Location Code Number	Name of Village/Panchayat			Area in Sq. Miles	Occupied Residential Houses		Total No. of Persons Enumerated			Scheduled Castes		Scheduled Tribes		Literate and Educated Persons		Total Workers (A-I to A-IX)		A-I		A-II	
					No. of Houses	No. of Households	Total	Males	Females	M	F	M	F	M	F	M	F	M	F	M	F
1	2			3	4	5	6	7	8	9	10	11	12	13	14	15	16	17	18	19	20
39	Kodangipatti (P)	...	P. M. Mcw. R. Pw. Ea. E. Cs.	...	649	880	4,523	2,235	2,288	393	268	...	...	876	233	1,280	778	424	103	269	259
40	Kamarajapuram (P)	...	P. M. H. L. R. Pw. Tk. Ea. E.	...	284	288	1,416	684	732	219	247	...	...	403	170	424	441	259	268	96	135
41	Dombucheri (P)	...	P. M. Rhc. Mcw. Mp. R. Pw. Ea. E. Cs.	3·34	704	901	4,454	2,156	2,298	392	403	...	...	991	206	1,203	520	359	133	596	287
42	Ammapatti (P)	...	P. M. H. L. R. S. Pw. Ea. E. Cs	...	638	904	4,692	2,390	2,302	347	341	...	...	398	218	1,278	851	336	127	505	475
43	Sillamarathupatty (P)	...	P. M. L. D. R. Pw.	5·50	768	951	4,495	2,235	2,260	156	155	...	...	1,274	406	1,263	681	344	210	89	10
44	Silamalai (P)	...	P. M. Mcw. R. Pw. Tk. Ea. E. Cs.	0·25	687	956	4,930	2,156	2,774	308	421	...	...	862	191	1,458	896	685	196	558	626
45	Maniyampatti (P)	...	P. M. Pw.	0·02	147	147	679	349	330	50	45	...	...	125	29	216	159	101	52	9	11
46	Pottipuram (P)	...	P. R. Pw. Tk. Ea. Cs.	6·88	898	1,016	5,740	2,879	2,861	731	748	...	...	1,312	279	1,658	795	903	388	264	160
47	Rasingapuram (P)	...	P. M. H. Mcw. R. S. Pw. Ea. E. Cs.	3·13	1,079	1,214	5,856	2,929	2,927	204	166	...	...	1,464	454	1,726	1,090	808	319	241	224
48	Pulikutti (V)	...	M. R. S.	1·90	238	277	1,446	728	718	24	26	...	...	366	104	418	221	162	29	47	...
49	Ayyampatti (P)	...	P. M. Mcw. R. S. Pw. Ei. Ea. E. Cs.	0·02	186	186	995	521	474	26	17	...	...	179	16	335	233	143	97	27	37
50	Kulayanur (P)	...	P. L. Pw.	2·34	218	218	1,152	586	566	95	93	...	...	165	20	371	162	278	106	12	8
51	Kottur (P)	...	P. M. L. R. Pw. Tk. Ei. Ea. E.	5·63	884	970	4,245	2,066	2,179	1,507	1,486	...	...	1,027	410	1,315	1,222	835	847	318	335
52	Poomalakundu (P)	...	P. M. L. R. Pw. Ea. E.	10·40	688	841	4,181	2,066	2,115	248	266	...	...	994	292	1,191	920	579	262	226	95
53	Venkatachalapuram (P)	...	M. H. R. Pw. E. Vh. Cs.	5·13	459	478	2,412	1,220	1,192	68	70	...	...	754	340	685	409	202	104	69	53
54	Thappukundu (V)	...	P. M. R. Pw. Ea. E. Cs.	2·64	226	258	1,193	584	609	27	23	...	...	294	97	329	245	152	112	76	77
55	Thadicheri (P)	...	P. H. R. Pw. Ea. E. Cs.	3·10	582	629	3,252	1,620	1,632	210	191	...	...	925	332	935	571	428	277	298	213
56	Vallanadhi (P)	...	P. M. H. Rhc. R. Pw. Ea. E. Cs.	13·36	998	1,085	5,554	2,839	2,715	894	900	...	...	1,147	274	1,663	1,241	619	331	373	488
57	Thekkampatty (P)	...	P. M. R. Pw. Cs.	2·00	284	344	1,720	867	853	444	445	...	...	378	85	485	320	190	73	175	203
58	G. Usilampatty (P)	...	P. R. S. Pw. Cs.	2·24	277	323	1,652	825	827	66	57	...	...	316	62	526	281	223	11	214	257
59	Marikkundu (P)	...	P. M. Mcw. R. Pw. Ea. E. Cs.	4·20	480	543	2,981	1,476	1,505	147	139	...	...	805	229	895	495	371	207	61	8
60	Mottanuthu (P)	...	P. M. R. Pw. Ea. E. Cs.	8·93	1,138	1,218	6,881	3, 64	3,417	128	1,'01	...	...	1,572	434	2,064	1,279	931	463	485	520
61	Kanniappapillaipatti (P)	...	P. M. H. L. D. Hos. Mcw. Mp. Rly. R. Tel. S. Pw. Ei. Ea. E. Vh. Cs. B.	...	320	480	2,422	1,231	1,191	157	132	...	...	484	74	753	642	360	342	50	75
63	Ethakovil (P)	...	P. M. H L. D. Hos. Mcw. Mp. Rly. R. Tel S. Pw. Ei. Ea. E. Vh. Cs. B.	12·52	1,054	1,415	7,356	3,691	3,665	784	708	...	...	1,554	436	2,208	1,646	1,312	998	323	298
64	Kothaluthu (P)	...	P. M. R. Pw. Cs.	2·53	393	591	2,793	1,412	1,381	04	92	...	...	575	130	847	515	538	358	79	45
65	Kottapatty (P)	...	P. M. Mcw. R. Pw. Ea. Cs.	1·82	379	454	2,336	1,192	1,144	16	94	...	...	564	109	686	520	335	200	164	152
66	Rajadhani (P)	...	P. R. Pw. Ea. Cs.	2·81	522	522	2,917	1,461	1,456	83	273	...	...	554	136	828	387	421	106	161	132
67	Palacombai (P)	...	P. M. R. Pw. Cs.	5·84	606	613	3,042	1,468	1,574	20	158	11	13	521	140	866	502	521	268	211	176
68	Theppampatty (P)	...	P. R. Pt. Pw. Cs.	6·36	468	577	2,752	1,375	1,377	54	442	...	...	420	79	860	583	497	299	222	234
69	Sitharpatty (V)	...	P. M. Pw. Cs.	...	234	272	1,739	858	831	0	64	...	...	406	113	519	174	323	63	19	20
70	Kanavoipatty (V)	...	...	1·10					UNIN	ED											
71	Govindanagaram (P)	...	P. M. Mcw. R. Pw. Tk. Ea. E. Vh. Cs.	4·95	556	764	3,738	1,853	1,885	8	274	...	...	1,035	463	1,049	897	379	274	329	473
72	Jangalpatty (P)	...	P. M. R. Pw. E. Cs.	...	452	546	3,049	1,546	1,503	7	197	...	...	639	92	877	659	509	317	146	185
73	Seepalakottai (P)	...	P. M. H. L. Hos. Mp. R. Pw. Ea. E. Cs.	10·26	1,096	1,242	6,260	3,093	3,167	)	700	...	...	1,560	647	1,597	1,128	503	176	535	671
74	Veppampatty (V)	...	P. R. Pw. Ea. E. Cs.	3·57	217	217	1,111	493	618		37	...	...	249	38	299	206	76	46	88	84

VILLAGE DIRECTORY

PERIAKULAM TALUK—(contd.)

Location Code Number	Name of Village/Panchayat		A-III M	A-III F	A-IV M	A-IV F	A-V M	A-V F	A-VI M	A-VI F	A-VII M	A-VII F	A-VIII M	A-VIII F	A-IX M	A-IX F	B-X Non-workers M	B-X Non-workers F	Name of the Panchayat in which it is now included with the date of inclusion with other components if any
1	2		21	22	23	24	25	26	27	28	29	30	31	32	33	34	35	36	37
75	Seelayampatti (P)	...	16	...	30	...	30	...	10	...	56	2	5	...	260	147	953	1,508	...
76	Kujjanur (P)	...	16	2	24	4	15	...	5	...	47	3	2	...	527	431	868	1,539	...
77	Sankarapuram (P)	...	74	2	34	...	18	...	4	...	22	3	1	...	82	42	468	1,193	...
78	Lakshminaickenpatty (P)	...	11	...	11	...	9	...	9	...	25	5	1	...	341	160	720	1,144	...
79	Thambinaickenpatty (P)	...	7	...	56	11	8	1	2	...	26	4	3	...	177	219	673	869	...
81	T. Meenakshipuram (P)	...	36	4	83	1	42	1	2	1	64	15	2	...	324	329	1,334	2,434	...
82	Pannaipuram (P)	...	190	16	137	15	77	...	17	1	118	4	6	...	989	853	2,359	3,751	...
83	Markayankottai (P)	...	73	7	58	47	16	5	7	...	23	1	1	...	302	208	917	1,771	...
84	Pulanandapuram (P)	...	3	...	...	...	1	...	...	...	...	...	...	...	50	18	98	182	...
86	Odapatti (P)	...	63	...	49	11	35	...	1	...	72	3	5	...	374	362	2,014	3,289	
87	Erasakkanaickenur (V)	...	61	...	39	5	17	4	4	...	27	6	4	...	317	358	823	1,449	Erasakkanaickenur (P)
88	Kanniservaipatti (V)	...	3	...	9	5	2	...	1	...	8	2	...	...	20	7	527	732	Kanniservaipatti (P)
89	Alagapuri (V)	...	2	...	13	...	18	...	...	...	36	3	4	...	48	15	794	940	Alagapuri (P)
90	Muthalapuram (V)	...	32	14	34	5	2	...	1	...	20	10	2	...	338	342	1,046	1,631	Muthalapuram (P)
91	Chinnaovalapuram (V)	...	22	6	36	2	14	...	...	2	28	8	1	...	170	196	481	596	Chinnaovalapuram (P)
92	Ghilapuram (V)	...	3	...	30	3	10	...	2	...	44	9	1	...	352	297	857	1,033	Ghilapuram (P) 93, Uthamapalayam (P) included L. C. No. 94
94	Uthamapalayam (Part) (V)	...	...	...	127	2	...	...	8	...	9	...	...	...	19	5	417	472	Uthamapalayam (P) merged with L. C. No. 93
95	U. Ammapatty (P)	...	10	3	4	6	15	1	...	...	17	2	...	...	100	63	701	1,342	96, Combai (P) included L.C. No. 97
97	Combai (V)	...	3	...	...	...	34	29	...	...	3	...	...	...	7	2	96	119	Combai (P) merged with L.C. No. 96
98	Pudupatty (P)	...	7	...	8	4	79	13	18	3	93	3	10	...	384	331	1,471	1,929	...
99	Kakkilisikkampatty (Part) (V)	...	12	...	4	5	19	...	...	...	17	4	...	...	253	142	334	633	...
100	Hanumanthanpatti (P)	...	3	...	...	...	23	...	12	...	49	7	3	...	103	59	942	1,245	Hanumanthanpatti (P) included L.C. No. 99
101	Annamalayampatti (V)	...	7	...	66	28	14	2	5	...	27	5	...	...	409	480	657	765	Annamalayampatti (P)
102	Rayappampatty (Part) (P)	...	12	1	66	10	30	—	23	6	35	1	2	...	122	65	1,218	1,425	Rayappampatty (P) 22-6-60 S. Nos. 1—124 of Rayappampatty R.V.
103	Narasingapuram (P)	...	689	367	89	9	7	6	17	1	172	13	2	...	334	158	4,414	6,070	...
104	Nagayagoundanpatti (V)	...	70	5	57	3	4	—	3	—	21	2	2	...	50	15	561	765	Nagayagoundanpatti (P) 22-6-60 S. Nos. 125—369 of Rayappampatty R.V.
105	Kamayagoundanpatti (P)	...	67	2	45	11	105	4	45	...	122	6	12	...	441	330	1,711	2,467	—
106	Uthamapuram (V)	...	...	...	...	...	...	...	...	...	...	...	...	...	42	1	264	474	...
108	Narayanathevanpatti (P)	...	137	38	63	11	17	7	9	...	53	29	5	...	529	613	850	1,032	...
109	Narayanathevanpatti (Part) (V)	...	878	846	7	...	117	...	81	35	17	...	4	...	328	159	1,045	1,184	Narayanathevanpatti (P) 15-7-60
110	Siruvalipatti (P)	...	30	...	48	7	29	6	5	...	64	2	...	...	537	571	894	1,254	...
111	Kila Gudalur (V)	...	104	31	63	15	45	2	4	1	42	20	1	...	346	374	1,235	1,450	Kilagudalur (P) 1-4-60 included L.C. Nos. 114, 112, Gudalur (P) included L.C. No. 113
113	Mela Gudalur (V)	...	25	11	5	4	9	1	21	1	26	11	11	...	378	81	339	556	Melagudalur (P) merged with L.C. No. 112
114	Vannathiparai (R.F.)	...	72	45	1	...	1	1	...	...	...	—	—	...	1	...	16	30	Vannathiparai (P) included L.C. No. 111
	Total	...	6,486	2,418	4,451	1,538	2,556	262	1,165	124	4,595	573	470	6	23,514	20,541	87,158	133,898	

TOWN

PERIAKULAM

DIRECTORY

TALUK—(contd.)

Location Code Number	Name of Town				Area in Sq. Miles	Occupied Residential Houses: No. of Houses	Occupied Residential Houses: No. of Households	Total No. of Persons Enumerated: Total	Total No. of Persons Enumerated: Males	Total No. of Persons Enumerated: Females	Scheduled Castes: M	Scheduled Castes: F	Scheduled Tribes: M	Scheduled Tribes: F	Literate and Educated Persons: M	Literate and Educated Persons: F	Total Workers (A-I to A-IX): M	Total Workers (A-I to A-IX): F	A-I: M	A-I: F	A-II: M	A-II: F
1	2				3	4	5	6	7	8	9	10	11	12	13	14	15	16	17	18	19	20
1	Periakulam (M)	...	P. M. D. Mp. R. S. Pw. Ei. Ea. E.																			
Locality 1	E. B. 1	—	...	...	...	61	160	681	341	340	4	2	...	...	144	48	193	29	26	...	3	...
	2	...	...	...	...	57	113	590	332	258	79	56	...	...	202	64	171	8	32	1	27	1
	3	—	—	...	...	103	209	923	464	459	107	104	...	...	234	103	257	62	35	...	90	30
	4	—	...	...	...	57	109	509	262	247	89	74	...	...	105	49	145	57	24	...	10	...
	5	...	...	...	...	98	171	729	381	348	98	80	...	...	196	89	190	95	17	...	13	...
	6	—	...	...	...	91	116	657	349	308	...	...	...	...	275	124	165	15	13	...	5	2
	7	...	—	...	...	105	136	643	339	304	...	...	...	...	212	74	160	41	22	3	16	20
	8	—	—	...	...	103	124	553	278	275	...	...	...	...	186	105	150	42	32	3	12	1
	9	—	—	...	...	69	119	553	280	273	...	...	...	...	195	75	145	38	41	...	2	...
	10	...	...	...	...	94	106	450	220	230	...	...	...	...	174	95	124	41	14	...	3	4
	11	—	—	...	...	75	112	557	275	282	...	...	...	...	186	99	148	43	66	3	11	20
	12	—	—	...	...	77	117	519	248	271	...	...	...	...	159	83	135	43	22	...	...	...
	13	—	—	...	...	77	105	439	207	232	...	...	...	...	164	116	127	22	55	4	18	1
	14	—	—	...	...	78	106	452	221	231	...	...	...	...	167	110	98	12	23	...	...	...
	15	...	—	...	...	82	114	503	227	276	...	...	...	...	183	153	120	23	22	1	7	1
	16	—	—	...	...	75	146	615	297	318	12	5	...	...	157	92	172	110	30	1	3	...
	17	...	...	...	...	62	113	512	260	252	2	2	...	...	147	55	142	114	33	10	6	...
	18	—	...	...	...	56	103	544	277	267	9	10	...	...	167	83	146	40	28	6	9	...
	19	...	...	...	...	91	139	762	410	352	...	...	...	...	317	113	141	40	27	...	...	...
	20	...	...	...	...	70	112	606	287	319	...	...	...	...	209	104	139	79	20	3	3	1
	21	...	...	...	...	88	137	631	317	314	...	...	...	...	234	123	162	59	39	15	...	...
	22	...	...	...	...	89	162	706	336	370	22	31	...	...	210	89	169	62	12	...	2	...
	23	...	...	...	...	83	114	515	253	262	...	...	...	...	120	36	143	70	37	12	30	...
	24	...	—	...	...	122	164	751	386	365	223	207	...	...	145	37	196	147	22	4	16	8
	25	...	...	...	...	75	146	728	361	367	253	261	...	...	130	33	212	158	35	9	118	131
	26	—	...	...	...	131	139	682	320	362	5	2	...	...	223	144	150	42	41	6	17	—
	27	...	...	...	...	111	134	640	329	311	42	34	...	...	220	122	152	28	33	...	1	1
			Total	...	...	**2,280**	**3,526**	**16,450**	**8,257**	**8,193**	**945**	**868**	...	...	**5,061**	**2,418**	**4,252**	**1,520**	**801**	**81**	**422**	**221**
Locality 2	E. B. 28	—	—	...	...	103	126	553	275	278	...	...	...	...	158	83	154	73	23	12	57	52
	29	...	...	...	...	78	133	568	284	284	...	...	...	...	125	49	152	33	17	—	35	2
	30	...	...	...	...	103	130	661	332	329	3	...	...	...	199	129	173	22	49	1	13	1
	31	...	—	...	...	68	112	522	251	271	...	...	...	...	190	94	135	38	19	3	6	—
	32	...	...	...	...	54	87	504	259	245	...	...	...	...	184	97	125	39	20	2	1	1
	33	—	...	...	...	60	78	401	204	197	...	...	...	...	157	90	100	32	19	5	15	13

PERIAKULAM TALUK—(contd.)

Name of Town		A-III		A-IV		A-V		A-VI		A-VII		A-VIII		A-IX		B-X Non-workers	
		M	F	M	F	M	F	M	F	M	F	M	F	M	F	M	F
2		21	22	23	24	25	26	27	28	29	30	31	32	33	34	35	36
iakulam (M)—(contd.)																	
	E. B. 1	—	...	...	...	...	9	...	1	...	6	...	6	...	142	29	148	311
ality 1	2	—	4	...	2	1	1	...	1	...	24	2	28	...	52	3	161	250
	3	—	1	...	...	...	19	2	3	...	20	1	27	...	62	29	207	357
	4	—	2	—	1	...	8	...	...	...	5	1	6	...	89	56	117	190
	5	—	18	1	1	...	16	...	...	...	15	2	5	...	105	92	191	253
	6	...	16	...	...	2	20	...	2	...	49	...	39	...	21	11	184	293
	7	...	1	—	—	3	12	...	1	...	42	3	34	...	32	12	179	263
	8	—	1	—	19	19	15	1	1	...	17	3	28	...	25	13	128	233
	9	—	1	1	23	19	23	...	2	...	11	...	17	...	25	18	135	235
	10	—	—	—	26	11	5	...	1	...	20	2	16	...	39	24	96	189
	11	...	...	—	...	2	14	...	1	...	21	4	11	...	24	14	127	239
	12	...	9	...	...	...	26	3	3	2	30	...	10	...	35	38	113	228
	13	—	—	—	25	—	5	...	1	...	7	...	2	...	14	17	80	210
	14	—	—	...	3	...	6	...	6	...	20	2	16	...	24	10	123	219
	15	—	2	—	2	8	6	...	3	...	44	—	10	—	24	13	107	253
	16	—	2	...	2	...	24	...	2	—	21	2	8	—	80	107	125	208
	17	—	12	—	1	...	5	1	5	...	10	4	4	...	66	99	118	138
	18	—	4	1	4	—	7	...	1	—	9	—	6	...	78	33	131	227
	19	—	2	—	—	1	21	1	3	—	18	...	10	1	60	37	269	312
	20	—	12	1	9	20	7	—	5	...	33	14	11	...	39	40	148	240
	21	...	2	1	9	1	9	...	3	...	39	...	7	—	54	42	155	255
	22	—	3	—	3	23	24	1	1	...	48	1	34	...	42	37	167	308
	23	...	23	—	...	1	3	...	4	...	8	...	5	—	33	57	110	192
	24	...	10	...	1	7	5	...	1	...	17	1	24	—	100	127	190	218
	25	...	7	—	...	5	5	3	2	...	8	4	16	...	21	6	149	209
	26	—	6	—	...	...	2	—	4	...	26	6	14	—	40	30	170	320
	27	—	1	—	...	...	8	...	1	...	12	1	12	—	84	26	177	283
	Total	—	139	5	131	123	305	12	58	2	580	55	406	1	1,410	1,020	4,005	6,673
	E. B. 28	—	4	2	...	...	19	—	8	...	8	4	12	—	23	3	121	205
	29	—	2	...	3	...	2	...	14	...	9	2	2	...	68	29	132	251
	30	—	5	—	1	2	17	—	12	1	16	2	15	—	45	15	159	307
	31	—	...	—	...	2	13	...	2	...	9	1	14	...	72	32	116	233
	32	—	2	1	...	8	23	2	2	—	29	1	22	—	26	24	134	206
	33	—	2	—	2	...	22	...	1	...	19	8	10	—	10	6	104	165

Name of Town	Area in Sq. Miles	Occupied Residential Houses: No. of Houses	Occupied Residential Houses: No. of Households	Total No. of Persons Enumerated: Total	Total No. of Persons Enumerated: Males	Total No. of Persons Enumerated: Females	Scheduled Castes: M	Scheduled Castes: F	Scheduled Tribes: M	Scheduled Tribes: F	Literate and Educated Persons: M	Literate and Educated Persons: F	Total Workers (A-I to A-IX): M	Total Workers (A-I to A-IX): F	A-I: M	A-I: F	A-II: M	A-II: F
2	3	4	5	6	7	8	9	10	11	12	13	14	15	16	17	18	19	20
riakulam (M)—(contd.)																		
ocality 2 E. B. 34	...	107	108	522	249	273	...	...	...	...	190	110	123	14	23	1	5	...
35	...	88	92	433	202	231	...	...	...	...	122	74	117	14	22	...	...	...
36	...	79	115	516	270	246	19	24	...	...	184	69	147	18	11	...	16	...
37	...	83	113	593	317	276	43	33	...	...	203	90	163	97	13	3	13	19
38	...	57	91	566	299	267	...	...	...	...	228	173	126	2	22	...	...	...
39	...	69	102	573	297	276	...	...	...	...	242	147	136	...	19	...	...	...
40	...	86	123	642	334	308	...	...	...	...	274	178	176	23	13	1	1	
41	...	79	96	436	213	223	...	...	...	...	162	118	99	20	4	...	10	...
42	...	98	125	637	307	330	...	...	...	...	243	183	157	25	10	...	8	...
43	...	110	112	606	300	306	...	...	...	...	238	162	142	13	25	1	1	...
44	...	126	135	587	285	302	...	...	...	...	209	113	137	50	23	18	3	3
45	...	62	110	570	301	269	5	7	...	...	224	102	138	15	19	1	...	...
46	...	61	109	471	244	227	48	44	...	...	110	36	125	48	13	...	6	2
47	...	123	166	698	349	349	317	315	...	...	99	26	199	152	7	2	140	125
48	...	126	126	567	286	281	234	231	...	...	102	33	161	84	19	...	72	60
49	...	71	144	653	327	326	76	59	...	...	109	32	192	117	28	3	8	8
50	...	58	155	628	306	322	181	189	...	...	135	49	172	94	16	2	5	...
51	...	71	72	393	228	165	...	...	...	...	181	81	142	7	3	...	...	...
52	...	96	102	421	201	220	193	215	...	...	94	29	111	122	27	19	3	1
53	...	77	87	389	169	220	159	188	...	...	51	31	106	118	14	4	9	9
54	...	77	95	525	264	261	...	...	...	...	179	82	139	10	11	...	2	...
55	...	59	88	449	231	218	...	...	...	...	189	128	113	17	9	...	...	...
56	...	66	86	526	283	243	...	...	...	...	223	116	137	8	25	...	...	...
57	...	108	121	520	235	285	...	...	...	...	172	156	118	32	11	...	...	...
58	...	96	134	712	297	415	...	...	...	...	253	322	141	27	10	3	...	...
59	...	78	108	493	217	276	...	...	...	...	183	215	115	34	9	...	1	...
60	...	76	90	441	187	254	...	...	...	...	157	202	92	14	15	...	...	...
61	...	88	118	582	288	294	1	...	...	...	192	132	152	33	30	3	10	4
62	...	89	105	497	267	230	...	...	...	...	201	96	137	14	11	2	1	...
63	...	76	100	409	206	203	1	...	...	...	134	96	109	32	23	4	2	...
64	...	91	96	621	327	294	...	...	...	...	184	99	151	15	6	...	18	1
Total ...	...	**3,097**	**4,090**	**19,885**	**9,891**	**9,994**	**1,280**	**1,305**	...	...	**6,480**	**4,022**	**5,112**	**1,506**	**638**	**90**	**461**	**301**
Town Total ...	**0·94**	**5,377**	**7,616**	**36,335**	**18,148**	**18,187**	**2,225**	**2,173**	...	...	**11,541**	**6,440**	**9,364**	**3,026**	**1,439**	**171**	**883**	**522**

TOWN

PERIAKULAM

DIRECTORY

TALUK—(contd.)

Code Number	Name of Town		A-III M	A-III F	A-IV M	A-IV F	A-V M	A-V F	A-VI M	A-VI F	A-VII M	A-VII F	A-VIII M	A-VIII F	A-IX M	A-IX F	B-X Non-workers M	B-X Non-workers F
1	2		21	22	23	24	25	26	27	28	29	30	31	32	33	34	35	36
1	Periakulam (M)—(*concld.*)																	
	Locality 2	E. B. 34 ...	1	...	38	4	18	...	2	...	6	...	10	...	20	9	126	259
		35 ...	1	...	1	...	39	1	...	...	12	1	9	...	33	12	85	217
		36 ...	1	...	21	...	20	...	2	...	8	1	18	...	50	17	123	228
		37 ...	9	...	...	...	29	...	2	...	4	1	16	...	77	74	154	179
		38 ...	2	...	...	...	8	...	...	...	37	...	24	...	33	2	173	265
		39 ...	...	...	...	...	14	...	2	...	40	...	23	...	38	...	161	276
		40 ...	1	...	1	2	17	1	7	...	71	4	26	...	39	15	158	285
		41 ...	1	...	3	3	17	2	1	...	27	2	15	...	21	13	114	203
		42 ...	...	...	9	2	24	5	2	1	49	1	27	...	28	16	150	305
		43 ...	2	...	...	...	10	...	6	...	26	...	31	...	41	12	158	293
		44 ...	1	...	1	1	29	3	2	...	12	3	27	...	39	22	148	252
		45 ...	9	...	1	...	13	...	2	...	37	2	33	...	24	12	163	254
		46 ...	2	...	11	3	22	8	6	...	18	3	22	...	25	32	119	179
		47 ...	...	...	6	3	4	...	...	...	10	...	5	...	27	22	150	197
		48 ...	4	...	...	...	2	...	...	...	9	...	14	...	41	24	125	197
		49 ...	16	...	13	15	5	1	2	...	9	2	8	...	103	88	135	209
		50 ...	...	...	...	...	14	2	6	...	2	1	4	1	125	88	134	223
		51 ...	...	...	7	...	19	...	3	...	35	1	14	...	61	6	86	138
		52 ...	...	...	...	...	4	...	3	...	2	...	3	...	69	102	90	98
		53 ...	14	...	...	...	1	...	...	...	1	...	...	...	67	105	63	102
		54 ...	3	...	...	...	6	...	...	...	54	4	31	...	32	6	125	251
		55 ...	...	...	10	4	11	1	2	1	33	2	26	1	22	8	118	201
		56 ...	...	...	5	2	17	1	3	...	34	1	35	...	18	4	146	235
		57 ...	1	...	...	...	9	...	2	...	20	4	12	...	63	28	117	253
		58 ...	1	...	2	4	9	...	5	...	19	...	21	...	74	20	156	388
		59 ...	2	...	2	15	1	...	3	...	12	1	21	1	64	17	102	242
		60 ...	1	...	...	3	4	...	1	...	5	...	1	...	65	11	95	240
		61 ...	8	...	...	...	4	...	7	...	13	1	9	...	71	25	136	261
		62 ...	10	...	...	...	12	...	2	...	9	...	15	...	77	12	130	216
		63 ...	17	1	2	1	1	...	1	...	5	2	9	...	49	24	97	171
		64 ...	29	1	...	...	3	...	2	...	12	...	3	...	78	13	176	279
		Total ...	151	5	139	74	482	27	115	3	721	55	587	3	1,818	948	4,779	3,488
		Town Total ...	290	10	270	197	787	39	173	5	1,301	110	993	4	3,228	1,968	8,784	15,161

TOWN

PERIAKULAM

DIRECTORY

TALUK—(contd.)

Code Number	Name of Town			Area in Sq. Miles	Occupied Residential Houses: No. of Houses	Occupied Residential Houses: No. of Households	Total No. of Persons Enumerated: Total	Total No. of Persons Enumerated: Males	Total No. of Persons Enumerated: Females	Scheduled Castes: M	Scheduled Castes: F	Scheduled Tribes: M	Scheduled Tribes: F	Literate and Educated Persons: M	Literate and Educated Persons: F	Total Workers (A-I to A-IX): M	Total Workers (A-I to A-IX): F	A-I: M	A-I: F	A-II: M	A-II: F
1	2			3	4	5	6	7	8	9	10	11	12	13	14	15	16	17	18	19	20
17	Bodinayakanur (M)	...	P. M. H. L. D. Hos. Rhc. Mcw. Mp. Rly. R. Pt. Tel. S. Pw. Tk. Ei. Ea. E. Vh. Cs. B.	...	110	148	801	419	382	2	...	...	...	184	80	234	82	74	8	39	39
	Ward 1	E. B. 1	...	...	51	76	329	177	152	1	...	...	...	56	8	88	51	11	1	8	9
		2	...	...	126	166	733	374	359	16	12	...	...	104	23	223	158	7	...	36	26
		3	...	...	72	131	598	305	293	...	...	...	...	109	43	160	47	22	1	13	...
		4	...	...	**359**	**521**	**2,461**	**1,275**	**1,186**	**19**	**12**	...	...	**453**	**154**	**705**	**338**	**114**	**10**	**96**	**74**
				Total																	
	Ward 2	E. B. 5	...	...	107	184	816	405	411	23	20	...	...	119	35	230	167	56	29	60	103
		6	...	...	96	191	912	461	451	1	...	...	...	174	42	254	105	42	5	6	...
		7	...	...	69	142	682	339	343	...	...	...	...	128	32	202	32	23	...	70	8
		8	...	...	79	129	602	302	300	1	...	...	...	195	127	172	30	49	5	32	17
		9	...	...	79	144	584	305	279	...	...	...	...	202	91	166	35	44	9	10	4
				Total	**4..0**	**790**	**3,596**	**1,812**	**1,784**	**25**	**20**	...	...	**818**	**327**	**1,024**	**369**	**214**	**48**	**178**	**132**
	Ward 3	E. B. 10	...	...	74	158	810	382	428	...	...	...	...	213	95	225	124	56	47	3	...
		11	...	...	94	162	845	423	422	...	...	...	...	317	174	195	25	144	7	...	2
		12	...	...	104	172	849	387	462	102	91	...	...	161	39	241	175	104	42	32	7
		13	...	...	55	73	422	218	204	4	4	...	...	159	78	102	20	31	3	9	11
				Total	**327**	**565**	**2,926**	**1,410**	**1,516**	**106**	**95**	...	...	**850**	**386**	**763**	**344**	**335**	**99**	**44**	**20**
	Ward 4	E. B. 14	...	...	85	132	637	317	320	...	...	...	...	225	79	171	35	34	2	29	13
		15	...	...	84	122	687	336	351	...	...	...	...	178	86	135	35	15	...	4	...
				Total	**169**	**254**	**1,324**	**653**	**671**	...	...	...	...	**403**	**165**	**306**	**70**	**49**	**2**	**33**	**13**
	Ward 5	E. B. 16	...	...	45	63	383	192	191	...	...	...	...	122	85	76	15	16	...	1	...
		17	...	...	51	76	373	197	176	...	...	...	...	114	51	113	27	10	2	5	...
				Total	**96**	**139**	**756**	**389**	**367**	...	...	...	...	**236**	**136**	**189**	**42**	**26**	**2**	**6**	...
	Ward 6	E. B. 18	...	...	124	124	621	302	319	...	...	...	...	140	43	172	118	36	27	49	79
		19	...	...	83	125	616	323	293	...	...	...	...	173	58	183	59	64	18	22	2
		20	...	...	51	90	472	260	212	...	...	...	...	137	59	130	16	29	2	3	...
		21	...	...	59	89	501	235	266	...	...	...	...	116	69	135	75	69	43	16	17
				Total	**317**	**428**	**2,210**	**1,120**	**1,090**	...	...	...	...	**566**	**229**	**620**	**268**	**198**	**90**	**90**	**98**
	Ward 7	E. B. 22	...	...	47	77	371	198	173	17	11	...	...	86	29	104	39	7	1	51	35
		23	...	...	124	218	1,014	505	509	...	...	...	...	80	24	3	206	74	41	...	...
		24	...	...	106	227	1,024	492	532	...	...	...	...	229	67	283	130	52	28	7	...
		25	...	...	85	180	839	423	416	...	...	...	...	180	72	238	179	75	59	1	...
		26	...	...	95	159	1,125	463	662	8	60	...	...	257	397	236	67	63	5	20	7
				Total	**457**	**861**	**4,373**	**2,081**	**2,292**	**25**	**71**	...	...	**832**	**589**	**1,179**	**621**	**271**	**134**	**79**	**42**

Location Code Number	Name of Town	Area in Sq. Miles	Occupied Residential Houses: No. of Houses	Occupied Residential Houses: No. of Households	Total No. of Persons Enumerated: Total	Total No. of Persons Enumerated: Males	Total No. of Persons Enumerated: Females	Scheduled Castes: M	Scheduled Castes: F	Scheduled Tribes: M	Scheduled Tribes: F	Literate and Educated Persons: M	Literate and Educated Persons: F	Total Workers (A-I to A-IX): M	Total Workers (A-I to A-IX): F	A-I: M	A-I: F	A-II: M	A-II: F
1	2	3	4	5	6	7	8	9	10	11	12	13	14	15	16	17	18	19	20
17	Bodinayakanur (M)—(*contd.*)																		
Ward 8	E. B. 27	...	200	322	1,671	852	819	...	...	...	...	303	102	479	198	27	1	4	1
	28	...	162	177	979	473	506	...	...	...	...	283	177	237	40	20	2	...	...
	29	...	83	158	912	517	395	13	7	...	...	369	107	184	41	11	...	...	...
	Total ...	...	445	657	3,562	1,842	1,720	13	7	...	...	955	386	900	279	58	3	4	1
Ward 9	E. B. 30	...	81	119	609	307	302	4	1	...	...	186	143	130	36	8	1	...	...
	31	...	88	144	706	359	347	...	...	...	...	174	89	168	69	5	1	...	...
	Total ...	...	169	263	1,315	666	649	4	1	...	...	360	232	298	105	13	2	...	...
Ward 10	E. B. 32	...	57	117	613	310	303	135	131	...	...	99	15	164	138	11	6	20	13
	33	...	55	87	417	211	206	25	31	...	...	64	25	122	88	17	7	...	...
	34	...	45	45	253	120	133	...	...	...	...	74	38	60	22	6	3	3	10
	35	...	81	116	601	297	304	...	...	...	...	135	48	154	88	22	10	1	...
	36	...	64	104	583	282	301	...	...	...	...	147	79	139	39	21	6	...	...
	37	...	84	94	508	269	239	...	...	...	...	114	69	156	88	4	1	5	7
	38	...	16	18	102	60	42	...	...	...	...	33	21	24	3	3	1	...	...
	Total ...	...	402	581	3,077	1,549	1,528	160	162	...	...	666	295	819	466	84	34	29	30
Ward 11	E. B. 39	...	88	204	1,024	550	474	45	25	...	...	291	79	292	82	48	1	69	12
	40	...	106	220	990	480	510	173	190	...	...	186	49	287	125	31	8	89	39
	41	...	86	157	655	305	350	203	249	...	...	91	84	191	171	...	...	4	...
	42	...	76	131	627	320	307	84	69	...	...	174	30	173	59	13	...	...	...
	43	...	87	243	1,265	683	582	87	66	...	...	430	145	285	81	24	3	9	7
	44	...	46	91	514	263	251	...	...	...	...	189	117	142	13	2	...	11	5
	45	...	40	88	456	244	212	...	...	...	...	135	58	102	16	7	3	...	...
	Total ...	...	529	1,134	5,531	2,845	2,686	592	599	...	...	1,496	562	1,472	547	125	15	182	63
Ward 12	E. B. 46	...	69	126	663	315	348	...	...	...	...	181	101	167	101	58	32	26	49
	47	...	71	132	681	345	336	13	7	...	...	167	67	192	106	53	21	59	62
	48	...	42	85	415	198	217	...	...	...	...	147	106	100	18	9	1	5	3
	49	...	58	126	576	278	298	...	...	...	...	150	91	135	54	6	1	5	11
	Total ...	...	240	469	2,335	1,136	1,199	13	7	...	...	645	365	594	279	126	55	95	125
Ward 13	E. B. 50	...	72	102	539	263	276	...	...	...	...	141	73	126	102	41	29	13	37
	51	...	93	124	577	271	306	...	...	...	...	184	104	151	126	9	3	2	7
	52	...	57	83	436	213	223	...	...	...	...	141	75	114	29	36	15	8	9
	53	...	62	105	434	218	216	194	194	...	...	11	3	141	137	...	1	3	2
	Total ...	...	284	414	1,986	965	1,021	194	194	...	...	477	255	532	394	86	48	26	55

TOWN

PERIAKULAM

DIRECTORY

TALUK—(contd.)

Location Code Number	Name of Town		A-III M	A-III F	A-IV M	A-IV F	A-V M	A-V F	A-VI M	A-VI F	A-VII M	A-VII F	A-VIII M	A-VIII F	A-IX M	A-IX F	B-X Non-workers M	B-X Non-workers F
1	2		21	22	23	24	25	26	27	28	29	30	31	32	33	34	35	36
17	Bodinayakanur (M)—(*contd.*)																	
	Ward 1	E. B. 1 ...	14	...	...	3	14	...	1	1	19	2	7	...	66	29	185	300
		2 ...	8	2	1	1	8	3	1	...	13	4	3	...	35	31	89	101
		3 ...	13	3	28	31	26	15	1	2	16	6	5	...	91	75	151	201
		4 ...	7	...	3	1	7	...	1	...	24	...	7	...	76	45	145	245
		Total ...	42	5	32	36	55	18	4	3	72	12	22	...	268	180	570	848
	Ward 2	E. B. 5 ...	15	...	...	1	5	1	5	1	21	7	4	...	64	25	175	244
		6 ...	10	1	2	...	31	...	...	...	21	4	2	...	140	95	207	346
		7 ...	15	1	...	...	10	...	9	...	29	5	3	2	43	16	137	311
		8 ...	13	2	...	...	9	...	1	...	29	...	...	...	39	6	130	270
		9 ...	7	1	...	...	9	...	2	...	19	...	4	...	71	21	139	244
		Total ...	60	5	2	1	64	1	17	1	119	16	13	2	357	163	788	1,415
	Ward 3	E.B. 10 ...	6	...	...	...	17	...	2	...	53	2	...	...	88	75	157	304
		11 ...	2	...	...	...	3	...	...	...	24	3	4	...	18	13	228	397
		12 ...	10	...	...	...	1	...	2	...	4	...	...	...	88	126	146	287
		13 ...	9	3	...	...	5	...	...	...	31	...	2	...	15	3	116	184
		Total ...	27	3	...	...	26	...	4	...	112	5	6	...	209	217	647	1,172
	Ward 4	E. B. 14 ...	2	...	1	2	13	...	5	...	39	...	7	...	41	18	146	285
		15 ...	3	...	...	...	2	...	2	...	51	1	2	...	56	34	201	316
		Total ...	5	...	1	2	15	...	7	...	90	1	9	...	97	52	347	601
	Ward 5	E. B. 16 ...	3	...	...	...	5	...	2	...	21	...	2	...	26	15	116	176
		17 ...	12	1	34	...	6	1	3	...	18	2	10	...	15	21	84	149
		Total ...	15	1	34	...	11	1	5	...	39	2	12	...	41	36	200	325
	Ward 6	E. B. 18 ...	22	7	1	...	9	...	...	...	29	2	11	1	15	2	130	201
		19 ...	4	5	...	4	8	...	1	...	30	1	7	...	47	29	140	234
		20 ...	5	...	...	...	6	...	1	...	23	...	8	...	55	14	130	196
		21 ...	6	2	...	...	5	...	1	...	18	1	3	...	17	12	100	191
		Total ...	37	14	1	4	28	...	3	...	100	4	29	1	134	57	500	822
	Ward 7	E. B. 22 ...	3	...	1	...	2	...	3	...	5	1	24	...	8	2	94	134
		23 ...	6	...	...	...	11	...	3	1	19	1	5	...	200	163	187	303
		24 ...	17	...	3	9	11	...	4	...	35	2	10	...	144	91	209	402
		25 ...	17	...	6	...	10	...	2	...	21	...	6	1	100	119	185	237
		26 ...	18	...	1	5	4	1	12	...	44	...	1	...	73	49	227	595
		Total ...	61	...	11	14	38	1	24	1	124	4	46	1	525	424	902	1,671

TOWN

PERIAKULAM

DIRECTORY

TALUK—(contd.)

Location Code Number	Name of Town		A-III M	A-III F	A-IV M	A-IV F	A-V M	A-V F	A-VI M	A-VI F	A-VII M	A-VII F	A-VIII M	A-VIII F	A-IX M	A-IX F	B-X Non-workers M	B-X Non-workers F
1	2		21	22	23	24	25	26	27	28	29	30	31	32	33	34	35	36
17	Bodinayakanur (M)—(*contd.*)																	
	Ward 8	E. B. 27 ...	91	24	13	13	78	2	43	...	49	2	12	...	162	155	373	621
		28 ...	48	3	2	1	39	...	3	...	42	...	3	...	80	34	236	466
		29 ...	24	2	...	...	18	...	11	...	28	...	7	...	85	39	333	354
		Total ...	163	29	15	14	135	2	57	...	119	2	22	...	327	228	942	1,441
	Ward 9	E. B. 30 ...	6	1	...	...	6	...	11	...	26	...	7	...	66	34	177	266
		31 ...	24	2	10	2	25	...	...	...	40	4	3	...	61	60	191	278
		Total ...	30	3	10	2	31	...	11	...	66	4	10	...	127	94	368	544
	Ward 10	E. B. 32 ...	15	7	...	...	3	...	5	...	10	2	1	...	99	110	146	165
		33 ...	11	3	...	...	2	...	7	...	...	...	3	...	82	78	89	118
		34 ...	11	2	...	...	6	2	...	...	8	...	2	...	24	5	60	111
		35 ...	17	...	2	1	6	3	1	1	27	1	...	...	78	72	143	216
		36 ...	26	...	3	...	11	...	2	...	32	...	...	...	44	33	143	262
		37 ...	5	...	13	1	2	...	1	...	25	...	...	...	101	79	113	151
		38 ...	3	2	7	...	1	...	...	...	8	...	...	...	2	...	36	39
		Total ...	88	14	25	2	31	5	16	1	110	3	6	...	430	377	730	1,062
	Ward 11	E. B. 39 ...	22	...	1	...	11	1	3	...	29	...	2	...	107	68	258	392
		40 ...	18	2	4	3	16	3	2	...	26	4	1	...	100	66	193	385
		41 ...	7	1	3	...	7	...	12	...	5	...	...	...	153	170	114	179
		42 ...	19	2	6	...	15	2	5	...	35	1	...	...	80	54	147	248
		43 ...	29	...	14	4	36	1	19	...	48	...	6	...	100	66	398	501
		44 ...	15	1	...	...	13	...	8	...	51	1	4	...	35	6	121	238
		45 ...	1	...	7	...	3	2	1	...	20	2	4	...	59	9	142	196
		Total ...	111	6	35	7	101	9	50	...	217	8	17	...	634	439	1,373	2,139
	Ward 12	E. B. 46 ...	7	...	...	...	16	1	...	...	40	13	3	...	17	6	148	247
		47 ...	3	...	4	...	10	6	1	...	37	7	4	...	21	10	153	230
		48 ...	2	...	...	...	8	1	1	...	55	9	1	...	19	4	98	199
		49 ...	6	1	...	...	7	...	2	...	48	...	2	...	59	41	143	244
		Total ...	18	1	4	...	41	8	4	...	180	29	10	...	116	61	542	920
	Ward 13	E. B. 50 ...	6	1	...	...	8	27	...	...	40	3	2	...	16	5	137	174
		51 ...	11	1	...	...	9	26	...	...	50	6	1	...	69	83	120	180
		52 ...	4	...	...	...	10	...	1	...	39	...	...	...	16	5	99	194
		53 ...	...	1	...	...	10	...	...	...	1	...	...	...	127	133	77	79
		Total ...	21	3	...	...	37	53	1	...	130	9	3	...	228	226	433	627

TOWN DIRECTORY

PERIAKULAM TALUK—(contd.)

Location Code Number	Name of Town	Area in Sq. Miles	Occupied Residential Houses: No. of Houses	Occupied Residential Houses: No. of Households	Total No. of Persons Enumerated: Total	Total No. of Persons Enumerated: Males	Total No. of Persons Enumerated: Females	Scheduled Castes: M	Scheduled Castes: F	Scheduled Tribes: M	Scheduled Tribes: F	Literate and Educated Persons: M	Literate and Educated Persons: F	Total Workers (A-I to A-IX): M	Total Workers (A-I to A-IX): F	A-I: M	A-I: F	A-II: M	A-II: F
1	2	3	4	5	6	7	8	9	10	11	12	13	14	15	16	17	18	19	20
17	Bodinayakanur (M)—(contd.)																		
Ward 14	E. B. 54	...	91	160	818	422	396	...	...	...	...	196	35	230	102	7	...	1	...
	55	...	97	151	733	363	370	1	...	...	...	207	69	189	102	21	5	2	...
	56	...	65	114	472	218	254	...	...	...	...	114	42	143	108	8	7	8	23
	57	...	102	102	484	246	238	...	...	...	...	77	19	144	133	20	19	7	7
	Total ...	...	355	527	2,507	1,249	1,258	1	...	...	...	594	165	706	445	56	31	18	30
Ward 15	E. B. 58	...	108	286	1,387	739	648	203	188	...	...	378	146	351	282	37	16	9	19
	59	...	72	104	604	307	297	...	...	...	...	164	68	171	64	8	...	25	23
	60	...	71	125	621	305	316	...	...	...	...	149	49	188	147	67	60	17	3
	61	...	80	165	756	376	380	23	18	...	...	148	48	207	121	20	11	3	7
	Total ...	...	331	680	3,368	1,727	1,641	226	206	...	...	839	311	917	614	132	87	54	52
Ward 16	E. B. 62	...	87	132	605	280	325	...	...	...	...	108	22	193	125	83	13	3	29
	63	...	73	124	547	271	276	...	...	...	...	127	40	171	98	32	3	...	...
	64	...	78	166	806	403	403	...	...	...	...	130	37	239	104	11	...	9	10
	65	...	66	200	900	445	455	...	...	...	...	179	52	249	120	22	2	6	16
	66	...	93	162	729	403	326	...	...	...	...	178	41	200	37	19	1	1	...
	Total ...	...	397	784	3,587	1,802	1,785	...	...	...	...	722	192	1,052	484	167	19	19	55
	Town Total ...	2·15	5,307	9,067	44,914	22,521	22,393	1,378	1,374	...	...	10,912	4,749	12,076	5,665	2,054	679	953	790
23	Allinagaram (P) ...	P. M. H. L. D. Mcw. Mp. Rly. Pt. Tel. S. Pw. Tk. Ei. Ea. E. Vh. Cs. B.																	
Ward 1	E. B. 107	...	145	151	791	390	401	49	65	...	...	209	80	213	88	103	26	18	15
	108	...	94	94	551	274	277	104	101	...	...	121	22	153	20	40	1	75	15
	Total ...	...	239	245	1,342	664	678	153	167	...	...	330	102	366	108	143	27	93	30
Ward 2	E. B. 109	...	146	146	807	413	394	...	...	...	...	145	71	236	210	130	130	63	56
	110	...	73	90	445	219	226	...	...	...	...	58	6	133	106	39	33	57	63
	Total ...	...	219	236	1,252	632	620	...	...	...	...	203	77	369	316	169	163	120	119
Ward 3	E. B. 111	...	73	147	709	358	351	...	...	...	...	135	30	210	120	61	49	35	46
	112	...	87	129	606	305	301	...	...	...	...	97	23	167	82	52	23	...	4
	113	...	71	104	432	220	212	...	...	...	...	116	18	123	68	62	32	9	33
	114	...	132	195	952	461	491	...	...	...	...	236	107	267	126	85	45	20	75
	Total ...	...	363	575	2,699	1,344	1,355	...	...	...	...	584	178	767	396	260	149	64	158
Ward 4	E. B. 115	...	95	152	717	386	331	...	...	...	...	141	25	208	48	16	2	40	35
	116	...	120	154	742	374	368	...	...	...	...	245	100	203	57	40	1	20	7
	117	...	62	71	350	170	180	...	...	...	...	132	82	98	9	31	...	...	...
	118	...	88	119	622	307	315	...	...	...	...	208	77	177	26	27	3	4	9
	Total ...	...	365	496	2,431	1,237	1,194	...	...	...	...	726	284	686	140	114	6	64	51

Location Code Number	Name of Town	A-III M	A-III F	A-IV M	A-IV F	A-V M	A-V F	A-VI M	A-VI F	A-VII M	A-VII F	A-VIII M	A-VIII F	A-IX M	A-IX F	B-X Non-workers M	B-X Non-workers F
1	2	21	22	23	24	25	26	27	28	29	30	31	32	33	34	35	36
17	Bodinayakanur (M)—(*concld.*)																
	Ward 14 E. B. 54 ...	39	...	...	...	12	...	...	...	22	6	...	...	149	96	192	294
	55 ...	4	...	...	...	9	...	2	...	29	3	...	...	122	94	174	268
	56 ...	82	57	...	8	4	1	6	...	14	...	4	1	17	11	75	146
	57 ...	19	2	10	51	6	...	...	...	14	4	...	...	68	50	102	105
	Total ...	144	59	10	59	31	1	8	...	79	13	4	1	356	251	543	813
	Ward 15 E. B. 58 ...	28	2	4	9	24	...	10	...	53	2	7	...	179	234	388	366
	59 ...	21	2	1	...	4	...	...	...	28	...	...	...	84	39	136	233
	60 ...	12	...	...	...	6	...	...	...	6	...	...	...	80	84	117	169
	61 ...	12	...	12	8	17	2	3	...	28	1	3	...	100	92	169	259
	Total ...	73	4	17	17	51	2	13	...	115	3	10	...	452	449	810	1,027
	Ward 16 E. B. 62 ...	24	5	3	...	8	1	1	...	5	6	2	...	64	71	87	200
	63 ...	9	1	...	...	11	...	2	...	3	2	...	...	114	92	100	178
	64 ...	16	...	1	3	13	3	2	...	29	...	...	...	158	88	164	299
	65 ...	10	2	...	...	23	...	4	...	20	1	...	...	164	99	196	335
	66 ...	8	...	47	4	5	...	1	...	11	1	4	...	104	31	203	289
	Total ...	67	8	51	7	60	4	10	...	68	10	6	...	604	381	750	1,301
	Town Total ...	962	155	248	165	755	105	234	6	1,740	125	225	5	4,905	3,635	10,445	16,728
23	Allinagaram (P)—(*contd.*)																
	Ward 1 E. B. 107 ...	3	...	19	2	5	1	2	...	11	...	5	...	47	44	177	313
	108 ...	...	...	9	3	3	...	1	...	17	1	2	...	6	...	121	257
	Total ...	3	...	28	5	8	1	3	...	28	1	7	...	53	44	298	570
	Ward 2 E. B. 109 ...	1	...	...	...	22	12	...	...	6	...	1	...	13	12	177	184
	110 ...	1	...	2	...	2	7	...	...	8	...	1	...	23	3	86	120
	Total ...	2	...	2	...	24	19	...	...	14	...	2	...	36	15	263	304
	Ward 3 E. B. 111 ...	...	...	...	...	17	9	48	7	34	3	5	...	10	6	148	231
	112 ...	6	...	1	...	5	2	3	...	30	6	4	...	66	47	138	219
	113 ...	...	...	...	...	6	...	3	...	21	1	9	...	13	2	97	144
	114 ...	...	...	2	...	35	2	34	2	42	...	9	...	40	2	194	365
	Total ...	6	...	3	...	63	13	88	9	127	10	27	...	129	57	577	959
	Ward 4 E. B. 115 ...	5	...	...	...	38	3	12	...	25	4	38	...	34	4	178	283
	116 ...	...	...	...	...	30	...	13	...	36	...	15	...	49	49	171	311
	117 ...	...	...	2	...	14	...	1	...	20	...	...	...	30	9	72	171
	118 ...	1	...	3	...	39	7	2	...	64	...	7	...	30	7	130	289
	Total ...	6	...	5	...	121	10	28	...	145	4	60	...	143	69	551	1,054

TOWN DIRECTORY

PERIAKULAM TALUK—(contd.)

Location Code Number	Name of Town	Area in Sq. Miles	Occupied Residential Houses: No. of Houses	Occupied Residential Houses: No. of Households	Total No. of Persons Enumerated: Total	Total No. of Persons Enumerated: Males	Total No. of Persons Enumerated: Females	Scheduled Castes: M	Scheduled Castes: F	Scheduled Tribes: M	Scheduled Tribes: F	Literate and Educated Persons: M	Literate and Educated Persons: F	Total Workers (A-I to A-IX): M	Total Workers (A-I to A-IX): F	A-I: M	A-I: F	A-II: M	A-II: F
1	2	3	4	5	6	7	8	9	10	11	12	13	14	15	16	17	18	19	20
23	Allinagaram (P)—(contd.)																		
Ward 5	E. B. 119	...	149	204	1,002	504	498	477	469	...	...	115	21	278	247	...	...	4	...
	120	...	103	133	600	297	303	41	37	...	...	151	41	166	86	27	2	1	4
	121	...	156	194	855	441	414	6	16	...	...	214	94	234	140	74	37	1	...
	122	...	134	154	773	406	367	251	214	...	...	145	37	216	155	39	6	16	25
	123	...	28	53	253	120	133	93	108	...	...	59	23	72	67	8	8	...	...
	Total ...	...	570	738	3,483	1,768	1,715	868	844	...	...	684	216	966	695	148	53	22	29
Ward 6	E. B. 124	...	231	231	1,037	519	518	30	26	...	...	304	144	284	44	21	1	1	...
	125	...	114	154	760	351	409	345	407	...	...	73	15	210	167	52	7	10	8
	Total ...	...	345	385	1,797	870	927	375	433	...	...	377	159	494	211	73	8	11	8
Ward 7	E. B. 126	...	182	184	994	544	450	2	1	...	...	438	234	228	19	1	...	4	...
	127	...	156	188	907	458	449	4	1	...	...	317	179	216	52	4	...	...	...
	Total ...	...	338	372	1,901	1,002	899	6	2	...	...	755	413	444	71	5	...	4	...
Ward 8	E. B. 128	...	75	75	414	251	163	70	...	...	...	199	71	84	20	2	1	...	...
	129	...	82	90	437	215	222	9	9	...	...	133	89	107	25	2	...	...	...
	130	...	221	221	1,060	534	526	...	...	...	...	363	249	281	40	6	...	...	...
	131	...	189	189	865	438	427	21	15	...	...	254	112	252	62	3	...	5	...
	Total ...	...	567	575	2,776	1,438	1,338	100	24	...	...	949	521	724	147	13	1	5	...
Ward 9	E. B. 132	...	272	272	1,240	652	588	35	39	...	...	419	226	370	85	7	...	...	...
	133	...	196	196	912	460	452	1	...	...	...	331	183	251	48	2	...	...	...
	134	...	150	150	759	389	370	74	78	...	...	237	126	195	49	7	1	4	...
	Total ...	...	618	618	2,911	1,501	1,410	110	117	...	...	987	535	816	182	16	1	4	...
Ward 10	E. B. 135	...	361	374	1,856	920	936	15	70	...	...	565	383	484	60	4	...	9	2
	136	...	65	65	340	173	167	...	...	...	...	142	91	85	9	...	...	...	...
	137	...	153	153	739	396	343	14	10	...	...	263	132	203	22	2	...	6	1
	138	...	32	32	176	97	79	...	...	...	...	66	40	44	4	2	...	4	...
	Total ...	...	611	624	3,111	1,586	1,525	29	80	...	...	1,036	646	821	95	8	...	19	3
Ward 11	E. B. 139	...	81	81	375	194	181	43	44	...	...	87	35	100	74	40	2	29	32
	140	...	111	111	528	266	262	32	26	...	...	91	39	152	22	69	5	29	10
	Total ...	...	192	192	903	460	443	75	70	...	...	178	74	252	96	109	7	58	42
	Town Total ...	7·00	4,427	5,056	24,606	12,502	12,104	1,716	1,737	...	...	6,809	3,205	6,705	2,457	1,058	415	464	440

TOWN DIRECTORY

PERIAKULAM TALUK—(contd.)

Location Code Number	Name of Town		A-III M	A-III F	A-IV M	A-IV F	A-V M	A-V F	A-VI M	A-VI F	A-VII M	A-VII F	A-VIII M	A-VIII F	A-IX M	A-IX F	B-X Non-workers M	B-X Non-workers F
1	2		21	22	23	24	25	26	27	28	29	30	31	32	33	34	35	36
23	Allinagaram (P)—(*concld.*)																	
	Ward 5	E. B. 119 ...	21	...	7	...	26	...	1	...	13	1	4	...	202	246	226	251
		120 ...	1	...	...	...	57	...	4	...	19	1	2	...	55	79	131	217
		121 ...	...	...	2	2	6	...	6	...	29	...	1	...	115	101	207	274
		122 ...	...	...	...	...	9	6	2	...	17	8	...	...	133	110	190	212
		123 ...	1	...	11	13	2	...	...	...	4	...	2	...	44	46	48	66
		Total ...	23	...	20	15	100	6	13	...	82	10	9	...	549	582	802	1,020
	Ward 6	E. B. 124 ...	20	...	2	...	49	21	31	2	44	2	50	...	66	18	235	474
		125 ...	89	46	...	...	13	10	2	1	5	2	6	2	33	91	141	242
		Total ...	109	46	2	...	62	31	33	3	49	4	56	2	99	109	376	716
	Ward 7	E. B. 126 ...	...	1	...	...	30	8	5	...	118	...	26	...	44	10	316	431
		127 ...	1	...	1	4	33	26	12	1	92	2	24	...	49	19	242	397
		Total ...	1	1	1	4	63	34	17	1	210	2	50	...	93	29	558	828
	Ward 8	E. B. 128 ...	2	...	...	...	21	14	1	...	34	2	8	...	16	3	167	143
		129 ...	1	...	...	...	22	9	3	...	40	5	22	...	17	11	108	197
		130 ...	...	...	...	...	60	26	10	4	117	...	36	...	52	10	253	486
		131 ...	3	1	13	...	74	28	5	2	48	2	42	...	59	29	186	365
		Total ...	6	1	13	...	177	77	19	6	239	9	108	...	144	53	714	1,191
	Ward 9	E. B. 132 ...	2	...	9	...	76	40	22	2	97	5	51	2	106	36	282	503
		133 ...	1	...	10	3	36	14	2	...	101	5	16	...	83	26	209	404
		134 ...	5	6	2	1	36	16	3	...	80	4	28	1	30	20	194	321
		Total ...	8	6	21	4	148	70	27	2	278	14	95	3	219	82	685	1,228
	Ward 10	E. B. 135 ...	11	...	...	...	74	2	7	...	151	...	51	...	177	56	436	876
		136 ...	...	...	...	...	10	2	...	...	62	4	2	...	11	3	88	158
		137 ...	1	...	1	...	31	6	8	...	103	10	28	...	28	5	188	321
		138 ...	...	...	...	...	3	1	2	...	21	...	1	...	11	3	53	75
		Total ...	12	...	1	...	118	11	17	...	337	14	82	...	227	67	765	1,430
	Ward 11	E. B. 139 ...	...	...	...	...	10	...	...	...	1	...	1	...	19	40	94	107
		140 ...	10	...	2	...	8	1	...	...	9	1	6	...	19	5	114	240
		Total ...	10	...	2	...	18	1	...	...	10	1	7	...	38	45	208	347
	Town Total ...		186	54	98	28	902	273	245	21	1,519	69	503	5	1,730	1,152	5,797	9,647

Locatio Code Number	Name of Town	A-III M	A-III F	A-IV M	A-IV F	A-V M	A-V F	A-VI M	A-VI F	A-VII M	A-VII F	A-VIII M	A-VIII F	A-IX M	A-IX F	B-X Non-workers M	B-X Non-workers F
1	2	21	22	23	24	25	26	27	28	29	30	31	32	33	34	35	36
62	Andipatti Jakkampatti (P)—(*concld.*)																
	Ward 1 E. B. 349 ...	...	2	200	175	1	...	...	...	18	...	...	...	7	4	136	135
	350 ...	...	...	144	114	5	...	...	...	17	...	...	...	17	2	157	203
	Total ...	...	2	344	289	6	...	...	...	35	...	...	...	24	6	293	338
	Ward 2 E. B. 351 ...	...	...	120	131	1	...	...	...	4	1	...	...	8	...	83	95
	3 352 ...	...	...	170	169	...	...	...	...	16	...	...	...	5	...	136	134
	4 353 ...	...	...	76	93	5	...	...	...	31	1	1	...	11	...	149	147
	5 354 ...	2	...	120	103	7	...	1	1	51	...	...	...	26	6	250	344
	6 355 ...	1	...	3	1	31	...	1	...	80	2	7	...	48	10	187	332
	7 356 ...	3	3	53	7	7	...	...	...	42	4	7	...	36	6	116	182
	357 ...	2	...	7	10	8	1	...	1	17	2	3	...	16	2	89	130
	Total ...	5	3	60	17	15	1	...	1	59	6	10	...	52	8	205	312
	Ward 8 E. B. 358 ...	4	...	1	...	38	...	15	...	21	1	22	...	60	7	233	476
	9 359 ...	...	...	...	...	2	5	...	...	70	1	2	...	10	2	102	186
	10 360 ...	...	...	14	8	16	2	2	...	49	...	7	...	35	11	145	209
	361 ...	...	...	...	1	5	...	6	...	89	4	...	...	11	2	82	175
	Total ...	...	...	14	9	21	2	8	...	138	4	7	...	46	13	227	384
	Ward 11 E. B. 362 ...	3	...	...	...	37	...	9	1	17	...	14	...	53	45	159	348
	363 ...	...	...	2	...	8	...	6	...	...	...	1	...	3	...	128	164
	364 ...	39	4	...	...	57	...	2	...	...	1	...	...	10	2	72	161
	Total ...	42	4	2	...	102	...	17	1	17	1	15	...	66	47	359	673
	Town Total ...	54	9	910	812	228	8	42	3	522	17	64	...	356	99	2,224	3,421
80	Thevaram (P)—(*contd.*)																
	Ward 1 E. B 444 ...	...	...	...	...	3	...	3	...	7	1	...	...	15	2	232	351
	2 445 ...	16	3	27	...	9	...	...	...	1	1	...	...	9	2	261	428
	446 ...	4	...	...	...	7	...	...	...	13	4	2	...	91	42	211	369
	Total ...	20	3	27	...	16	...	...	...	14	5	2	...	100	44	472	797
	Ward 3 447 ...	12	1	1	...	1	...	...	...	10	1	...	...	16	1	136	208
	448 ...	16	9	...	...	7	...	1	...	2	...	4	...	48	23	160	222
	Total ...	28	10	1	...	8	...	1	...	12	1	4	...	64	24	296	430
	Ward 4 449 ...	14	7	...	2	...	1	2	...	26	15	4	...	51	37	110	176
	450 ...	10	...	...	...	3	2	...	...	24	23	1	...	52	41	115	195
	Total ...	24	7	...	2	3	3	2	...	50	38	5	...	103	78	225	371

PERIAKULAM TALUK—(contd.)

Location Code Number	Name of Town		Area in Sq. Miles	Occupied Residential Houses: No. of Houses	Occupied Residential Houses: No. of Households	Total No. of Persons Enumerated: Total	Total No. of Persons Enumerated: Males	Total No. of Persons Enumerated: Females	Scheduled Castes: M	Scheduled Castes: F	Scheduled Tribes: M	Scheduled Tribes: F	Literate and Educated Persons: M	Literate and Educated Persons: F	Total Workers (A-I to A-IX): M	Total Workers (A-I to A-IX): F	A-I: M	A-I: F	A-II: M	A-II: F
1	2		3	4	5	6	7	8	9	10	11	12	13	14	15	16	17	18	19	20
62	Andipatti Jakkampatti (P) ...	P. M. H. L. D. Hos. Mcw. Mp. Rly. R. Pt. Tel. S. Pw. Ei. Ea. E. Vh. Cs. B.																		
Ward 1	E. B. 349 ...	...	...	105	127	688	368	320	...	...	...	...	266	55	232	185	3	2	3	2
	350 ...	...	...	123	147	704	365	339	24	26	...	...	165	16	203	136	6	...	19	20
		Total ...	...	228	274	1,392	733	659	24	26	...	...	431	71	440	321	9	2	22	22
Ward 2	E. B. 351 ...	...	...	55	93	443	216	227	...	...	...	...	144	7	133	132	...	...	...	...
3	352 ...	...	...	69	122	634	331	303	...	...	...	...	231	11	195	169	4	...	...	...
4	353 ...	...	...	112	115	639	338	301	...	...	...	...	228	66	189	154	32	25	33	35
5	354 ...	...	...	151	179	1,021	524	497	16	18	...	...	317	61	274	153	42	28	25	15
6	355 ...	...	...	113	130	727	379	348	...	...	...	...	281	154	192	16	5	2	16	1
7	356 ...	...	...	109	119	556	299	257	...	...	...	...	212	81	183	75	25	22	10	33
	357 ...	...	...	81	98	473	247	226	153	123	...	...	96	29	153	96	15	13	90	67
		Total ...	...	190	217	1,029	546	483	153	123	...	...	308	110	341	171	40	35	100	100
Ward 8	E. B. 358 ...	...	...	141	186	955	470	485	15	9	...	...	280	125	237	9	62	1	14	...
9	359 ...	...	...	58	67	380	186	194	...	...	...	...	154	136	84	8	...	...	...	...
10	360 ...	...	...	92	105	543	295	248	39	36	...	...	199	89	150	39	24	18	3	...
	361 ...	...	...	64	64	386	198	188	...	...	...	...	172	131	116	13	5	6	...	...
		Total ...	...	156	169	929	493	436	39	36	...	...	371	220	266	52	29	24	3	...
Ward 11	E. B. 362 ...	...	...	147	173	779	372	407	...	...	...	...	263	97	213	59	80	13	...	...
	363 ...	...	...	77	78	357	188	169	1	...	...	...	125	33	60	5	40	4	...	1
	364 ...	...	...	51	78	349	181	168	181	168	...	...	19	2	109	7	1	...	...	...
		Total ...	...	275	329	1,485	741	744	182	168	...	...	407	132	382	71	121	17	...	1
		Town Total	1·50	1,548	1,881	9,634	4,957	4,677	429	380	...	...	3,152	1,093	2,733	1,256	344	134	213	174
80	Thevaram (P) ...	P. M. H. L. D. Hos. Mcw. Mp. R. Pt. Tel. S. Pw. Tk. Ea. E. Cs. B.																		
Ward 1	E. B. 444 ...	...	...	196	196	1,048	537	511	...	...	...	...	234	114	305	160	193	54	84	103
2	445 ...	...	...	221	223	1,091	572	519	...	...	...	...	249	94	311	91	187	45	62	40
	446 ...	...	...	156	157	873	443	430	...	...	...	...	230	85	232	61	94	13	21	2
		Total ...	...	377	380	1,964	1,015	949	...	...	...	...	479	179	543	152	281	58	83	42
Ward 3	E. B. 447 ...	...	...	74	74	429	216	213	...	...	...	...	131	67	80	5	40	2	...	...
	448 ...	...	...	96	96	548	290	258	...	...	...	...	119	42	130	36	51	2	1	2
		Total ...	...	170	170	977	506	471	...	...	...	...	250	109	210	41	91	4	1	2
Ward 4	E. B. 449 ...	...	...	73	102	526	256	270	191	205	...	...	124	36	146	94	44	27	5	5
	450 ...	...	...	105	114	560	281	279	275	272	...	...	123	21	166	84	64	17	12	1
		Total ...	...	178	216	1,086	537	549	466	477	...	...	247	57	312	178	108	44	17	6

Location Code Number	Name of Town	Area in Sq. Miles	Occupied Residential Houses: No. of Houses	Occupied Residential Houses: No. of Households	Total No. of Persons Enumerated: Total	Total No. of Persons Enumerated: Males	Total No. of Persons Enumerated: Females	Scheduled Castes: M	Scheduled Castes: F	Scheduled Tribes: M	Scheduled Tribes: F	Literate and Educated Persons: M	Literate and Educated Persons: F	Total Workers (A-I to A-IX): M	Total Workers (A-I to A-IX): F	A-I: M	A-I: F	A-II: M	A-II: F
1	2	3	4	5	6	7	8	9	10	11	12	13	14	15	16	17	18	19	20
80	Thevaram (P)—(contd.)																		
	Ward 5 E. B. 451	...	151	183	940	508	452	20	...	...	...	360	179	228	63	57	15	5	6
	6 452	...	118	151	824	417	407	...	...	...	...	306	186	204	58	43	16	10	...
	7 453	...	75	109	574	275	299	...	...	...	...	135	59	153	115	46	17	2	1
	454	...	66	107	530	266	264	174	193	...	...	56	16	139	107	25	10	1	...
	Total ...	...	**141**	**216**	**1,104**	**541**	**563**	**174**	**193**	...	...	191	75	**292**	**232**	**71**	**27**	**3**	**1**
	Ward 8 E. B. 455	...	74	74	396	198	198	...	...	...	...	156	86	109	25	42	9	...	2
	9 456	...	100	104	590	292	298	...	...	...	...	230	166	149	44	31	12	6	11
	10 457	...	223	223	1,093	570	523	11	9	...	...	408	193	291	63	31	15	...	1
	11 458	...	105	120	610	300	310	33	34	...	...	207	106	150	79	36	1	4	18
	459	...	107	112	528	273	255	158	147	...	...	83	23	149	95	16	11	2	15
	Total ...	...	212	232	**1,138**	**573**	**565**	**191**	**181**	...	...	290	129	**299**	**174**	**52**	**12**	**6**	**33**
	Town Total ...	1.50	**1,940**	**2,145**	**11,180**	**5,694**	**5,486**	**862**	**860**	...	...	**3,171**	**1,473**	**2,937**	**1,195**	**1,000**	**266**	**215**	**207**
85	Chinnamanur (P) ... P. M. H. C. D. Hos. Mp. R. Pt. Tel. S. Pw. Ei. Ea. E. Vh. Cs. B.																		
	Ward 1 E. B. 488	...	172	230	1,163	591	572	3	3	...	...	423	209	316	83	36	1	6	1
	489	...	99	143	739	385	354	...	...	...	...	237	86	212	20	28	...	4	...
	490	...	156	159	885	466	419	33	34	...	...	234	97	249	34	68	5	1	3
	Total ...	...	**427**	**532**	**2,787**	**1,442**	**1,345**	**36**	**37**	...	...	894	392	**777**	**137**	**132**	**6**	**11**	4
	Ward 2 E. B. 491	...	120	178	800	395	405	254	251	...	...	119	53	219	129	64	2	...	...
	492	...	189	217	929	469	460	295	308	...	...	321	135	261	73	99	10	23	40
	493	...	184	225	950	454	496	307	367	...	...	183	48	244	42	78	7	111	25
	Total ...	...	**493**	**620**	**2,679**	**1,318**	**1,361**	**856**	**926**	...	...	**623**	**236**	**724**	**244**	**241**	**19**	**134**	**65**
	Ward 3 E. B. 494	...	221	276	1,203	588	615	228	235	...	...	217	64	369	214	29	4	10	4
	495	...	110	334	1,366	665	701	...	...	...	...	299	69	401	42	156	...	133	19
	496	...	220	220	849	405	443	...	...	...	...	240	84	243	38	37	4	...	...
	Total ...	...	**551**	**830**	**3,418**	**1,659**	**1,759**	...	...	...	...	756	**217**	**1,013**	**294**	**222**	8	143	23
	Ward 4 E. B. 497	...	64	103	423	219	204	...	...	...	...	159	54	124	13	15	2	44	5
	498	...	104	139	585	290	295	...	...	...	...	161	48	153	20	42	...	25	...
	Total ...	...	**168**	**242**	**1,008**	**509**	**499**	...	...	...	...	**320**	**102**	**277**	**33**	**57**	**2**	**69**	**5**
	Ward 5 E. B. 499	...	91	93	499	258	241	...	...	...	...	**193**	**101**	**135**	**4**	**38**	**1**	**5**	...
	500	...	106	130	599	280	319	5	11	...	...	178	96	151	29	27	3	34	3
	Total ...	...	**197**	**223**	**1,098**	**538**	**560**	5	**11**	...	...	**371**	**197**	**286**	**33**	**65**	**4**	**39**	**3**
	Ward 6 E. B. 501	...	75	104	477	226	251	...	...	...	...	154	68	104	34	22	3	20	18
	502	...	137	157	735	374	361	...	...	...	...	**261**	**166**	**232**	**2**	**24**	**1**	**2**	...
	Total ...	...	**212**	**271**	**1,212**	**600**	**612**	...	...	...		**415**	**234**	**336**	**37**	**46**	**4**	**22**	**18**

TOWN DIRECTORY

PERIAKULAM TALUK—(contd.)

Location Code Number	Name of Town	Area in Sq. Miles	Occupied Residential Houses: No. of Houses	Occupied Residential Houses: No. of Households	Total No. of Persons Enumerated: Total	Total No. of Persons Enumerated: Males	Total No. of Persons Enumerated: Females	Scheduled Castes: M	Scheduled Castes: F	Scheduled Tribes: M	Scheduled Tribes: F	Literate and Educated Persons: M	Literate and Educated Persons: F	Total Workers (A-I to A-IX): M	Total Workers (A-I to A-IX): F	A-I: M	A-I: F	A-II: M	A-II: F
1	2	3	4	5	6	7	8	9	10	11	12	13	14	15	16	17	18	19	20
85	Chinnamanur (P)—(*contd.*)																		
Ward 7	E. B. 503	...	111	115	590	294	296	...	...	...	...	236	157	143	9	23	...	—	—
	504	...	122	159	800	513	387	...	...	...	...	304	201	182	57	48	12	12	15
	Total ...	...	233	274	1,390	707	683	...	...	...	...	540	358	325	66	71	12	12	15
Ward 8	E. B. 505	...	101	123	650	304	346	4	35	...	...	231	179	163	43	6	...	...	—
	506	...	128	170	836	444	392	6	5	...	...	253	114	232	66	25	6	...	...
	Total ...	...	229	293	1,486	748	738	10	40	...	...	484	293	395	109	31	6	...	...
Ward 9	E. B. 507	...	85	94	469	241	228	—	...	...	...	187	72	126	48	17	1	22	32
	508	...	78	100	455	237	218	...	...	...	...	161	59	130	28	28	...	10	...
	Total ...	...	163	194	924	478	446	...	...	...	...	348	131	256	76	45	1	32	32
Ward 10	E. B. 509	...	108	130	579	300	279	...	...	...	...	136	24	174	67	45	...	19	...
	510	...	136	194	859	429	430	...	...	...	...	212	55	223	166	62	1	12	51
	511	...	135	206	1,018	526	492	150	160	...	...	163	43	278	53	159	33	2	...
	Total ...	...	379	530	2,456	1,255	1,201	150	160	...	...	511	122	675	286	266	34	33	51
Ward 11	E. B. 512	...	89	188	845	428	417	...	...	...	...	205	50	225	80	6	2	16	4
	513	...	96	158	701	354	347	...	...	...	...	154	25	204	66	12	1	138	52
	514	...	129	131	582	285	297	...	...	...	...	174	72	140	7	36	...	4	...
	Total ...	...	314	477	2,128	1,067	1,061	...	...	...	...	533	147	569	153	54	3	158	56
	Town Total ...	9·00	3,366	4,486	20,586	10,321	10,265	1,285	1,409	...	...	5,795	2,429	5,633	1,468	1,230	99	653	272
93	Uthamapalayam (P) ... P. M. H. C. T. D. Hos. Mp. Pt. Tel. S. Pw. Ei. Ea. E. Vh. Cs. B.																		
Ward 1	E. B. 562	...	130	297	1,319	650	669	...	...	...	...	319	167	356	289	11	...	87	22
	563	...	139	139	775	392	383	394	383	...	...	205	103	248	236	79	61	...	...
	Total ...	...	269	436	2,094	1,042	1,052	394	383	...	...	524	270	604	525	90	61	87	22
Ward 2	E. B. 564	...	56	73	444	215	229	64	57	...	—	130	61	124	116	34	36	4	1
	565	...	63	88	515	261	254	128	119	...	...	152	75	138	105	12	7	97	88
	Total ...	...	119	161	959	476	483	192	176	...	...	282	136	262	221	46	43	101	89
Ward 3	E. B. 566	...	116	153	733	354	379	—	...	...	...	191	84	197	143	51	22	4	26
	567	...	99	184	985	528	457	58	53	...	...	240	99	235	65	14	...	1	...
	Total ...	...	215	337	1,718	882	836	58	53	...	...	431	183	432	208	65	22	5	26
Ward 4	E. B. 568	...	176	177	918	506	412	...	...	...	...	375	132	241	19	6	...	18	...
	569	...	58	90	423	206	217	...	...	...	...	146	100	98	43	14	4	2	...
	Total ...	...	234	267	1,341	712	629	...	...	...	...	521	232	339	62	20	4	20	...
Ward 5	E. B. 570	...	131	146	750	384	366	2	1	...	...	279	133	185	21	35	8	22	2
	571	...	132	141	633	316	317	54	50	...	...	76	27	195	78	19	...	13	1
	Total ...	...	263	287	1,383	700	683	56	51	...	...	355	160	380	99	54	8	35	3

TOWN

PERIAKULAM

TORY

(—(contd.)

Location Code Number	Name of Town	A-III M	A-III F	A-IV M	A-IV F	A-V M	A-V F	A-VI M	A-VI F	A-VII M	A-VII F	A-VIII M	A-VIII F	A-IX M	A-IX F	B-X Non-workers M	B-X Non-workers F
1	2	21	22	23	24	25	26	27	28	29	30	31	32	33	34	35	36
80 Thevaram (P)—(*contd.*)																	
Ward 5	E. B. 451 ...	22	...	...	...	5	4	1	...	41	...	4	...	88	43	285	384
6	452 ...	60	1	1	...	7	...	1	...	14	1	1	...	67	40	213	349
7	453 ...	18	22	3	38	7	...	2	...	46	33	...	...	29	14	122	174
	454 ...	33	58	11	4	10	...	...	...	43	34	...	...	16	1	127	157
	Total ...	**51**	**80**	**14**	**42**	**17**	...	**2**	...	**89**	**67**	...	...	**45**	**15**	**249**	**331**
Ward 8	E. B. 455 ...	7	...	...	9	4	...	2	...	24	...	...	...	30	5	89	173
9	456 ...	2	1	18	8	12	1	5	3	60	5	3	...	12	3	143	254
10	457 ...	2	...	...	...	55	10	7	...	73	4	7	...	116	33	279	460
11	458 ...	28	30	2	1	20	8	3	...	41	10	3	...	13	11	150	231
	459 ...	76	44	...	...	4	...	18	5	2	...	1	...	30	20	124	160
	Total ...	**104**	**74**	**2**	**1**	**24**	**8**	**21**	**5**	**43**	**10**	**4**	...	**43**	**31**	**274**	**391**
	Town Total ...	**320**	**176**	**63**	**62**	**154**	**26**	**45**	**8**	**427**	**132**	**30**	...	**683**	**318**	**2,757**	**4,291**
85 Chinnamanur (P)—(*contd.*)																	
Ward 1	E. B. 488 ...	3	3	...	2	62	3	11	1	85	6	21	...	92	66	275	89
	489 ...	2	5	...	1	32	...	5	...	93	4	18	...	30	10	173	334
	490 ...	7	...	9	1	22	3	5	...	42	...	1	...	94	22	217	385
	Total ...	**12**	**8**	**9**	**4**	**116**	**6**	**21**	**1**	**220**	**10**	**40**	...	**215**	**98**	**665**	**1,208**
Ward 2	E. B. 491 ...	2	...	...	...	5	...	2	...	22	3	5	...	119	124	176	276
	492 ...	23	3	17	6	42	1	4	1	31	8	8	...	14	4	208	387
	493 ...	9	1	1	...	5	2	4	2	6	1	...	...	30	4	210	454
	Total ...	**34**	**4**	**18**	**6**	**52**	**3**	**10**	**3**	**59**	**12**	**13**	...	**163**	**132**	**594**	**1,117**
Ward 3	E. B.494 ...	64	8	34	41	38	6	6	...	19	5	1	...	168	146	219	401
	495 ...	6	...	5	15	31	1	...	...	39	...	1	...	30	7	264	659
	496 ...	126	10	4	...	9	...	1	5	32	1	1	...	33	18	163	405
	Total ...	**196**	**18**	**43**	**56**	**78**	**7**	**7**	**5**	**90**	**6**	**3**	...	**231**	**171**	**646**	**1,465**
Ward 4	E. B. 497 ...	...	...	...	...	8	3	1	...	28	...	...	...	28	3	95	191
	498 ...	21	...	2	...	8	...	1	...	21	...	2	...	31	20	137	275
	Total ...	**21**	...	**2**	...	**16**	**3**	**2**	...	**49**	...	**2**	...	**59**	**23**	**232**	**466**
Ward 5	E. B. 499 ...	6	...	...	...	6	...	...	...	61	...	2	...	17	3	123	237
	500 ...	2	...	...	1	9	...	1	...	43	8	3	...	32	14	129	290
	Total ...	**8**	...	...	**1**	**15**	...	**1**	...	**104**	**8**	**5**	...	**49**	**17**	**252**	**527**
Ward 6	E. B. 501 ...	...	...	...	1	5	9	...	...	39	...	1	...	17	3	122	217
	502 ...	20	...	4	...	42	...	4	...	33	...	5	...	98	2	142	358
	Total ...	**20**	...	**4**	**1**	**47**	**9**	**4**	...	**72**	...	**6**	...	**115**	**5**	**264**	**575**

Locatio Code Number	Name of Town	A-III M	A-III F	A-IV M	A-IV F	A-V M	A-V F	A-VI M	A-VI F	A-VII M	A-VII F	A-VIII M	A-VIII F	A-IX M	A-IX F	B-X Non-workers M	B-X Non-workers F
1	2	21	22	23	24	25	26	27	28	29	30	31	32	33	34	35	36
85	Chinnamanur (P)—(*concld.*)																
	Ward 7 E. B. 503 ...	2	...	...	...	20	1	6	3	49	2	10	...	33	3	151	287
	504 ...	3	...	9	3	16	1	...	...	53	12	5	...	36	14	231	330
	Total ...	**5**	...	**9**	**3**	**36**	**2**	**6**	**3**	**102**	**14**	**15**	...	**69**	**17**	**382**	**617**
	Ward 8 E. B. 505 ...	2	...	2	15	44	6	...	...	39	2	8	...	62	20	141	303
	506 ...	14	31	8	8	24	...	3	...	88	9	10	...	60	12	212	326
	Total ...	**16**	**31**	**10**	**23**	**68**	**6**	**3**	...	**127**	**11**	**18**	...	**122**	**32**	**353**	**629**
	Ward 9 E. B. 507 ...	...	...	...	...	19	...	3	1	39	3	3	...	23	11	115	180
	508 ...	3	...	...	1	26	1	2	...	38	2	5	...	18	24	107	190
	Total ...	**3**	...	...	**1**	**45**	**1**	**5**	**1**	**77**	**5**	**8**	...	**41**	**35**	**222**	**370**
	Ward 10 E. B. 509 ...	20	...	4	...	26	...	1	...	15	1	1	...	43	66	126	212
	510 ...	9	...	3	...	34	...	11	...	18	3	5	...	69	111	206	264
	511 ...	2	...	7	2	16	...	...	...	27	1	4	...	61	17	248	439
	Total ...	**31**	...	**14**	**2**	**76**	...	**12**	...	**60**	**5**	**10**	...	**173**	**194**	**580**	**915**
	Ward 11 E. B. 512 ...	83	4	4	2	7	...	8	3	22	...	...	...	79	65	203	337
	513 ...	13	...	3	...	6	...	8	...	11	3	1	...	12	10	150	281
	514 ...	1	...	1	...	12	...	4	...	15	1	...	...	67	6	145	290
	Total ...	**97**	**4**	**8**	**2**	**25**	...	**20**	**3**	**48**	**4**	**1**	...	**158**	**81**	**498**	**908**
	Town Total ...	**443**	**65**	**117**	**99**	**574**	**37**	**91**	**16**	**1,008**	**75**	**121**	...	**1,396**	**805**	**4,688**	**8,797**
93	Uthamapalayam (P)—(*contd.*)																
	Ward 1 E. B. 562 ...	21	3	4	...	35	9	16	4	13	5	1	...	168	246	294	380
	563 ...	17	12	...	...	...	3	1	...	1	1	2	...	146	159	144	147
	Total ...	38	**15**	4	...	37	**12**	**17**	4	14	**6**	3	...	**314**	**405**	**438**	**527**
	Ward 2 E. B. 564 ...	18	4	...	...	...	...	4	...	2	1	1	...	61	74	91	113
	565 ...	...	...	1	...	...	...	1	...	1	...	2	...	24	10	123	149
	Total ...	**18**	**4**	**1**	...	...	...	**5**	...	**3**	**1**	**3**	...	**85**	**84**	**214**	**262**
	Ward 3 E. B. 566 ...	26	3	3	...	7	...	8	...	16	2	5	...	77	90	157	236
	567 ...	1	...	5	4	9	...	3	...	11	3	2	...	189	58	293	392
	Total ...	**27**	**3**	**8**	**4**	**16**	...	**11**	...	**27**	**5**	**7**	...	**266**	**148**	**450**	**628**
	Ward 4 E. B. 568 ...	11	2	...	...	26	...	10	...	62	4	17	...	91	13	265	393
	569 ...	...	...	2	3	5	...	6	2	14	4	4	...	51	30	108	174
	Total ...	**11**	**2**	**2**	**3**	**31**	...	**16**	**2**	**76**	**8**	**21**	...	**142**	**43**	**373**	**567**
	Ward 5 E. B. 570 ...	3	...	9	...	13	...	25	...	23	1	4	...	51	10	199	345
	571 ...	22	...	2	1	7	...	30	...	8	4	4	...	90	72	121	239
	Total ...	**25**	...	**11**	**1**	**20**	...	**55**	...	**31**	**5**	**8**	...	**141**	**82**	**320**	**584**

Location Code Number	Name of Town	Area in Sq. Miles	Occupied Residential Houses: No. of Houses	Occupied Residential Houses: No. of Households	Total No. of Persons Enumerated: Total	Total No. of Persons Enumerated: Males	Total No. of Persons Enumerated: Females	Scheduled Castes: M	Scheduled Castes: F	Scheduled Tribes: M	Scheduled Tribes: F	Literate and Educated Persons: M	Literate and Educated Persons: F	Total Workers (A-I to A-IX): M	Total Workers (A-I to A-IX): F	A-I: M	A-I: F	A-II: M	A-II: F
1	2	3	4	5	6	7	8	9	10	11	12	13	14	15	16	17	18	19	20
93	Uthamapalayam (P)—(*contd.*)																		
Ward 6	E. B. 572	...	71	106	510	249	261	...	...	...	...	125	56	135	66	31	...	6	...
	573	...	106	125	601	287	314	1	...	...	...	196	114	149	55	30	13	3	1
	Total ...	...	**177**	**231**	**1,111**	**536**	**575**	**1**	...	...	...	**321**	**170**	**284**	**121**	**61**	**13**	**9**	**1**
Ward 7	E. B. 574	...	174	183	922	465	457	...	...	...	...	296	147	234	30	34	4	35	2
8	575	...	192	192	964	471	493	72	92	...	...	310	135	265	61	78	...	9	...
9	576	...	117	145	806	403	403	16	20	...	...	292	123	199	9	72	2	15	...
10	577	...	55	93	522	274	248	...	...	...	...	206	70	145	7	17	...	28	3
	578	...	92	110	650	346	304	...	...	...	...	271	105	190	10	13	...	3	7
	579	...	62	85	498	256	242	...	...	...	...	120	46	116	18	18	...	18	...
	Total ...	...	**209**	**288**	**1,670**	**876**	**794**	...	...	...	...	**597**	**221**	**451**	**35**	**48**	...	**49**	**10**
Ward 11	E. B. 580	...	107	99	595	313	282	...	...	...	...	203	54	164	25	13	...	17	4
	581	...	70	102	547	276	271	156	146	...	...	169	88	162	8	50	...	25	...
	Total ...	...	**177**	**201**	**1,142**	**589**	**553**	**156**	**146**	...	...	**377**	**142**	**326**	**33**	**63**	...	**42**	**4**
	Town Total ...	3·00	**2,146**	**2,728**	**14,110**	**7,152**	**6,958**	**945**	**921**	...	...	**4,306**	**1,919**	**3,776**	**1,404**	**631**	**157**	**407**	**157**
96	Kombai (P) ... P. M. H. D. Mcw. Mp. R. Pt. Tel. S. Pw. Tk. Ei. Ea. E. Vh. Cs. B.																		
Ward 1	E. B. 590	...	142	142	732	360	372	294	310	...	...	86	20	212	184	44	42	2	...
	591	...	215	215	1,148	557	591	81	86	...	...	251	122	311	145	116	49	...	...
	Total ...	...	**357**	**357**	**1,880**	**917**	**963**	**375**	**396**	...	...	**337**	**142**	**523**	**329**	**160**	**91**	**2**	...
Ward 2	E. B. 592	...	103	105	484	240	244	...	...	...	...	107	30	147	100	45	26	9	2
	593	...	133	136	749	373	376	...	...	...	...	268	166	205	92	36	25	10	15
	Total ...	...	**236**	**241**	**1,233**	**613**	**620**	...	...	...	...	**375**	**196**	**352**	**192**	**81**	**51**	**19**	**17**
Ward 3	E. B. 594	...	101	106	547	274	273	...	...	...	...	180	99	130	54	9	4	...	...
	595	...	123	133	682	344	338	...	...	...	...	207	69	202	163	86	76	...	...
	Total ...	...	**224**	**239**	**1,229**	**618**	**611**	...	...	...	...	**387**	**168**	**332**	**217**	**95**	**80**	...	...
Ward 4	E. B. 596	...	77	85	494	237	257	...	...	...	...	200	126	105	29	24	6	...	...
	597	...	71	99	576	292	284	...	...	...	...	201	111	142	10	32	...	6	3
	Total ...	...	**148**	**184**	**1,070**	**529**	**541**	...	...	...	...	**401**	**237**	**247**	**39**	**56**	**6**	**6**	**3**
Ward 5	E. B. 598	...	139	139	753	368	385	...	...	...	...	251	131	203	112	54	47	40	36
6	599	...	133	140	806	402	404	...	...	...	...	257	133	203	70	49	...	9	2
	600	...	108	142	701	349	352	...	...	...	...	157	56	187	137	82	61	26	13
	Total ...	...	**241**	**282**	**1,507**	**751**	**756**	...	...	...	...	**414**	**189**	**390**	**207**	**131**	**61**	**35**	**15**
Ward 7	E. B. 601	...	60	80	384	191	193	...	...	...	...	116	45	97	70	52	21	20	13
	602	...	117	121	692	347	345	...	...	...	...	170	71	194	154	99	79	7	...
	Total ...	...	**177**	**201**	**1,076**	**538**	**538**	...	...	...	...	**286**	**116**	**291**	**224**	**151**	**100**	**27**	**13**

Location Code Number	Name of Town	Area in Sq. Miles	Occupied Residential Houses: No. of Houses	Occupied Residential Houses: No. of Households	Total No. of Persons Enumerated: Total	Total No. of Persons Enumerated: Males	Total No. of Persons Enumerated: Females
1	2	3	4	5	6	7	8
96	Kombai (P)—(*contd.*)						
	Ward 8 E. B. 603 — —	...	100	131	677	360	317
	604 — —	...	138	154	698	345	353
	Total —	...	**238**	**285**	**1,375**	**705**	**670**
	Ward 9 E. B. 605 — —	...	113	118	541	256	285
	606 — —	...	134	134	653	339	314
	Total —	...	**247**	**252**	**1,194**	**595**	**599**
	Town Total ...	8·00	**2,007**	**2,180**	**11,317**	**5,634**	**5,683**
107	Cumbum (M) — P. M. H. L. D. Hos. R. S. Pw. Ei. Ea. Cs.						
	Ward 1 E. B. 1 — —	...	59	85	456	214	242
	2 — —	...	97	169	788	382	406
	3 — —	...	113	211	1,080	532	548
	Total —	...	**269**	**465**	**2,324**	**1,128**	**1,196**
	Ward 2 E. B. 4 — —	...	93	172	821	417	404
	5	...	73	136	647	332	315
	6 — ...	...	97	154	799	389	410
	Total ...	...	**263**	**462**	**2,267**	**1,138**	**1,129**
	Ward 3 E. B. 7 ... —	...	149	149	665	329	336
	8 — —	...	124	188	852	435	417
	9 — ...	...	113	136	768	376	392
	Total ...	...	**386**	**473**	**2,285**	**1,140**	**1,145**
	Ward 4 E. B. 10	...	120	138	797	410	387
	11	...	77	124	643	310	333
	12	...	220	270	1,377	677	700
	13	...	3	3	11	5	6
	14	...	60	75	533	264	269
	15	...	157	172	840	431	409
	Total ...	...	**637**	**782**	**4,201**	**2,097**	**2,104**
	Ward 5 E. B. 16	...	74	125	593	289	304
	17	...	128	149	822	392	430
	18	...	95	127	646	308	338
	Total ...	...	**297**	**401**	**2,061**	**989**	**1,072**
	Ward 6 E. B. 19	...	81	89	509	242	267
	20	...	85	101	648	323	325
	21	...	46	73	340	161	179
	Total ...	...	**212**	**263**	**1,497**	**726**	**771**

Scheduled Castes: M	Scheduled Castes: F	Scheduled Tribes: M	Scheduled Tribes: F	Literate and Educated Persons: M	Literate and Educated Persons: F	Total Workers (A-I to A-IX): M	Total Workers (A-I to A-IX): F	A-I: M	A-I: F	A-II: M	A-II: F
9	10	11	12	13	14	15	16	17	18	19	20
...	...	...	...	178	81	183	72	102	45	1	...
17	20	...	...	194	64	195	141	53	40	3	3
17	**20**	...	...	**372**	**145**	**378**	**213**	**155**	**85**	**4**	**3**
249	278	...	...	69	7	150	165	18	...	15	24
216	187	...	...	103	22	224	200	59	38	8	...
465	**465**	...	...	**172**	**29**	**374**	**365**	**77**	**38**	**23**	**24**
857	**881**	...	...	**2,995**	**1,353**	**3,090**	**1,898**	**950**	**559**	**156**	**111**
...	...	...	...	106	22	124	24	66	2	19	4
...	...	...	...	175	51	220	150	67	3	38	24
...	...	...	...	116	12	299	33	120	5	95	11
...	...	...	...	397	85	643	207	253	10	152	39
...	...	...	...	166	33	259	77	61	12	3	3
...	...	...	...	157	49	180	27	51	1	22	1
...	...	...	...	164	36	215	66	54	13	16	...
...	...	...	...	487	118	654	170	166	26	41	4
43	50	...	...	161	54	171	85	25	15	19	7
...	...	...	...	177	57	259	19	26	...	120	4
...	...	...	...	222	79	213	152	85	74	4	9
43	**50**	...	...	**560**	**190**	**643**	**256**	**136**	**89**	**143**	**20**
...	...	...	...	274	83	207	11	33	...	2	...
...	...	...	...	228	142	155	42	19	5	...	...
...	...	...	...	348	122	356	158	24	9	25	21
...	...	...	...	5	4	5	...	1	...	...	...
...	...	...	...	215	140	126	4	14	...	...	...
3	2	...	...	211	52	225	36	34	...	...	...
3	**2**	...	...	**1,281**	**543**	**1,074**	**251**	**125**	**14**	**27**	**21**
149	172	...	...	150	50	151	27	27	2	...	...
234	261	...	...	137	63	215	49	10	...	...	...
51	54	...	...	228	110	169	64	21	1	1	...
434	**487**	...	...	**515**	**223**	**535**	**140**	**58**	**3**	**1**	...
...	...	...	...	194	137	123	14	42	3	4	...
...	...	...	...	239	115	155	10	65	8	...	...
...	...	...	...	112	76	78	16	18	2	...	...
...	...	...	...	**545**	**328**	**356**	**40**	**125**	**13**	**4**	...

TOWN DIRECTORY

PERIAKULAM TALUK—(contd.)

Location Code Number	Name of Town	A-III M	A-III F	A-IV M	A-IV F	A-V M	A-V F	A-VI M	A-VI F	A-VII M	A-VII F	A-VIII M	A-VIII F	A-IX M	A-IX F	B-X Non-workers M	B-X Non-workers F
1	2	21	22	23	24	25	26	27	28	29	30	31	32	33	34	35	36
93 Uthamapalayam (P)—(*concld.*)																	
Ward 6	E. B. 572 ...	11	2	5	2	10	...	11	25	13	...	15	8	33	29	114	195
	573 ...	2	1	1	1	13	3	...	...	24	2	1	...	75	34	138	259
	Total ...	**13**	3	6	3	23	3	**11**	**25**	**37**	**2**	**16**	**8**	**108**	**63**	**252**	**454**
Ward 7	E. B. 574 ...	1	...	41	...	21	...	6	...	46	5	1	...	49	19	231	427
8	575 ...	4	...	...	1	15	...	1	...	55	3	4	...	99	57	206	432
9	576 ...	...	...	...	...	26	3	...	...	42	...	11	...	33	4	204	394
10	577 ...	2	...	16	2	18	1	1	...	34	1	6	...	23	...	129	241
	578 ...	1	...	2	2	33	...	2	...	89	...	11	...	36	1	156	294
	579 ...	...	...	...	...	24	2	3	...	7	...	1	...	45	16	140	224
	Total ...	3	...	18	4	**75**	**3**	6	...	130	1	18	...	**104**	**17**	**425**	**759**
Ward 11	E. B. 580 ...	1	...	27	13	15	...	2	...	52	1	7	...	30	7	149	257
	581 ...	6	...	22	...	18	...	2	...	22	2	...	...	17	6	114	263
	Total ...	**7**	...	49	13	33	...	4	...	74	3	7	...	**47**	**13**	**263**	**520**
	Town Total ...	**147**	27	140	29	297	21	**132**	31	535	39	99	8	**1,388**	**935**	**3,376**	**5,554**
96 Kombai (P)—(*contd.*)																	
Ward 1	E. B. 590 ...	53	28	...	1	3	...	...	...	11	20	...	...	99	93	148	188
	591 ...	51	22	...	...	10	...	2	1	104	65	...	...	28	8	246	446
	Total ...	**104**	50	...	1	13	...	2	1	**115**	**85**	...	...	**127**	**101**	**394**	**634**
Ward 2	E. B. 592 ...	44	18	...	42	3	...	12	1	8	...	1	...	25	11	93	144
	593 ...	73	9	5	24	17	...	...	1	32	11	...	...	32	7	168	284
	Total ...	**117**	27	5	66	20	...	**12**	2	40	11	1	...	**57**	**18**	**261**	**428**
Ward 3	E. B. 594 ...	21	4	...	...	9	1	2	...	16	1	9	...	64	44	144	219
	595 ...	8	1	...	...	19	19	3	...	14	...	...	...	72	67	142	175
	Total ...	**29**	5	...	...	28	**20**	5	...	30	1	9	...	**136**	**111**	**286**	**394**
Ward 4	E. B. 596 ...	9	...	...	1	25	2	3	...	21	2	...	...	23	18	132	228
	597 ...	17	...	...	...	15	...	3	2	32	2	2	...	35	3	150	274
	Total ...	**26**	...	...	1	40	2	6	2	**53**	**4**	**2**	...	**58**	**21**	**282**	**502**
Ward 5	E. B. 598 ...	4	...	35	20	8	...	2	...	47	4	1	...	12	5	165	273
6	599 ...	4	...	15	10	26	...	21	1	30	...	2	...	47	57	199	334
	600 ...	11	1	...	...	4	1	2	...	11	8	2	...	49	53	162	215
	Total ...	**15**	1	15	10	30	1	**23**	1	41	8	4	...	**96**	**110**	**361**	**549**
Ward 7	E. B. 601 ...	...	...	2	33	6	1	...	...	11	...	...	...	6	2	94	123
	602 ...	4	...	...	...	3	2	4	...	12	5	2	...	63	68	153	191
	Total ...	4	...	2	33	9	3	**4**	...	**23**	**5**	**2**	...	**69**	**70**	**247**	**314**

TOWN

PERIAKULAM

DIRECTORY

TALUK—(contd.)

Locaiton Code Number	Name of Town	Area in Sq. Miles	Occupied Residential Houses: No. of Houses	Occupied Residential Houses: No. of Households	Total No. of Persons Enumerated: Total	Total No. of Persons Enumerated: Males	Total No. of Persons Enumerated: Females	Scheduled Castes: M	Scheduled Castes: F	Scheduled Tribes: M	Scheduled Tribes: F	Literate and Educated Persons: M	Literate and Educated Persons: F	Total Workers (A-I to A-IX): M	Total Workers (A-I to A-IX): F	A-I: M	A-I: F	A-II: M	A-II: F
1	2	3	4	5	6	7	8	9	10	11	12	13	14	15	16	17	18	19	20
107	Cumbum (M)—(contd.)																		
	Ward 7 E. B. 22	...	122	137	801	419	382	...	...	...	...	324	198	216	18	29	...	6	...
	23	...	101	115	628	314	314	...	...	...	...	200	115	153	25	59	4	18	2
	Total ...	...	223	252	1,429	733	696	...	...	...	...	524	313	369	43	88	4	24	2
	Ward 8 E. B. 24	...	106	106	569	285	284	...	...	...	...	168	72	169	101	110	69	18	10
	25	...	142	176	822	402	420	...	...	...	...	116	62	221	161	110	82	88	78
	26	...	80	80	391	207	184	...	...	...	...	88	25	103	28	55	...	6	4
	27	...	104	150	702	331	371	...	...	...	...	130	36	185	136	53	35	78	66
	Total ...	...	432	512	2,484	1,225	1,259	...	...	...	...	502	195	678	426	328	186	190	158
	Ward 9 E. B. 28	...	105	156	846	424	422	...	...	...	...	224	60	246	183	49	19	...	...
	29	...	89	133	642	319	323	...	...	...	...	169	51	187	169	56	52	50	34
	30	...	127	235	1,188	611	577	8	5	...	...	281	67	332	251	72	57	...	...
	Total ...	...	321	524	2,676	1,354	1,322	8	5	...	...	674	178	765	603	177	128	50	34
	Ward 10 E. B. 31	...	101	106	563	273	290	...	...	...	...	199	110	140	22	68	8	2	...
	32	...	85	108	597	311	286	...	...	...	...	248	128	143	37	70	22	1	2
	Total ...	...	186	214	1,160	584	576	...	...	...	...	447	238	283	59	138	30	3	2
	Ward 11 E. B. 33	...	75	99	489	245	244	...	...	...	...	164	82	116	16	31	3	3	1
	34	...	135	135	665	328	337	...	...	...	...	226	123	176	5	2	...	...	...
	Total ...	...	210	234	1,154	573	581	...	...	...	...	390	205	292	21	33	3	3	1
	Ward 12 E. B. 35	...	94	94	501	257	244	...	...	...	...	196	89	132	17	17	...	10	...
	36	...	52	55	320	154	166	...	...	...	...	129	93	73	3	31	1	18	...
	37	...	70	107	525	257	268	...	...	...	...	219	154	123	17	16	2	19	3
	Total ...	...	216	256	1,346	668	678	...	...	...	...	544	336	328	37	64	3	47	3
	Ward 13 E. B. 38	...	96	212	942	463	479	...	...	...	...	139	58	252	17	6	...	20	...
	39	...	87	154	712	364	348	1	...	...	...	232	134	218	35	12	1	...	...
	40	...	127	213	964	488	476	2	1	1	...	322	130	288	13	19	...	9	...
	41	...	176	259	1,159	586	573	258	260	...	...	238	90	313	75	18	...	63	1
	Total ...	...	486	838	3,777	1,901	1,876	261	261	1	...	931	412	1,071	140	55	1	92	1
	Ward 14 E. B. 42	...	87	119	605	295	310	...	...	...	...	217	120	124	47	22	1	20	13
	43	...	56	99	491	238	253	...	...	...	...	167	88	140	34	36	1	35	2
	44	...	64	138	653	325	328	...	...	...	...	215	118	153	47	30	...	13	...
	45	...	103	232	1,220	660	560	137	84	...	...	369	68	318	203	65	...	11	...
	46	...	100	198	887	415	472	192	245	...	...	157	56	240	219	10	...	28	5
	Total ...	...	410	786	3,856	1,933	1,923	329	329	...	...	1,125	450	975	550	163	2	107	20
	Town Total ...	20·15	4,548	6,462	32,517	16,189	16,328	3,078	1,134	1	...	8,922	3,814	8,666	2,943	1,909	512	884	305

TOWN DIRECTORY

PERIAKULAM TALUK—(contd.)

Location Code Number	Name of Town	A-III M	A-III F	A-IV M	A-IV F	A-V M	A-V F	A-VI M	A-VI F	A-VII M	A-VII F	A-VIII M	A-VIII F	A-IX M	A-IX F	B-X Non-workers M	B-X Non-workers F
1	2	21	22	23	24	25	26	27	28	29	30	31	32	33	34	35	36
96	Kombai (P)—(*concld.*)																
	Ward 8 E. B. 603 ...	—	...	1	1	18	...	1	...	19	1	...	...	41	25	177	245
	604 ...	18	1	1	9	32	9	2	...	23	12	1	...	62	67	150	212
	Total ...	18	1	2	10	50	9	3	...	42	13	1	...	103	92	327	457
	Ward 9 E. B. 605 ...	..	—	—	...	1	...	6	...	77	130	2	...	31	11	106	120
	606 ...	17	2	5	2	2	6	3	3	82	126	...	...	48	23	115	114
	Total ...	17	2	5	2	3	6	9	3	159	256	2	...	79	34	221	234
	Town Total ...	334	86	64	143	201	41	66	9	550	387	22	...	737	562	2,544	3,785
107	Cumbum (M)—(*contd.*)																
	Ward 1 E. B. 1 ...	1	...	...	...	1	...	...	...	1	...	...	...	36	18	90	218
	2 ...	...	...	5	3	...	...	1	...	5	...	...	...	104	120	162	256
	3 ...	6	3	3	...	1	...	...	...	4	...	1	...	69	14	233	515
	Total ...	7	3	8	3	2	...	1	...	10	...	1	...	209	152	485	989
	Ward 2 E. B. 4 ...	...	...	1	...	2	...	...	...	7	...	2	...	183	62	158	327
	5 ...	...	...	...	...	2	...	...	...	6	...	4	...	95	25	152	288
	6 ...	7	1	...	...	20	1	9	3	20	...	2	...	87	48	174	344
	Total ...	7	1	1	...	24	1	9	3	33	...	8	...	365	135	484	959
	Ward 3 E. B. 7 ...	2	...	...	...	3	...	1	...	22	...	7	...	92	63	158	251
	8 ...	9	...	...	...	1	...	1	...	26	...	6	...	70	15	176	398
	9 ...	3	...	...	...	32	...	2	...	21	3	7	...	59	66	163	240
	Total ...	14	...	...	...	36	...	4	...	69	3	20	...	221	144	497	889
	Ward 4 E. B. 10 ...	2	...	...	...	28	...	1	...	59	1	9	...	73	10	203	376
	11 ...	4	...	...	1	15	...	1	...	69	2	10	...	37	34	155	291
	12 ...	38	3	2	4	46	4	6	2	88	7	15	...	112	108	321	542
	13 ...	...	...	...	...	...	...	...	...	4	...	...	...	...	...	...	6
	14 ...	4	...	...	...	7	...	...	...	66	...	4	...	31	4	138	265
	15 ...	3	...	4	8	12	...	2	...	18	...	2	...	150	28	206	373
	Total ...	51	3	6	13	108	4	10	2	304	10	40	...	403	184	1,023	1,853
	Ward 5 E. B. 16 ...	1	...	2	...	4	...	1	...	13	...	2	1	101	24	138	277
	17 ...	...	...	...	...	5	...	...	...	13	...	1	...	186	49	177	381
	18 ...	...	...	...	...	13	...	1	...	33	...	5	...	95	63	139	274
	Total ...	1	...	2	...	22	...	2	...	59	...	8	1	382	136	454	932
	Ward 6 E. B. 19 ...	1	...	...	...	5	...	...	...	52	...	4	...	15	11	119	253
	20 ...	3	...	1	...	10	...	...	...	39	...	8	...	29	2	168	315
	21 ...	2	...	7	...	4	...	...	...	20	...	6	...	21	14	83	163
	Total ...	6	...	8	...	19	...	...	...	111	...	18	...	65	27	370	731

TOWN DIRECTORY

PERIAKULAM TALUK—(contd.)

Location Code Number	Name of Town	A-III M	A-III F	A-IV M	A-IV F	A-V M	A-V F	A-VI M	A-VI F	A-VII M	A-VII F	A-VIII M	A-VIII F	A-IX M	A-IX F	B-X Non-workers M	B-X Non-workers F
1	2	21	22	23	24	25	26	27	28	29	30	31	32	33	34	35	36
107	Cumbum (M)—(*concld.*)																
	Ward 7 E. B. 22 ...	1	—	...	...	25	...	2	—	115	1	7	—	31	17	203	364
	23 ...	...	—	...	...	...	...	...	—	25	...	2	—	49	19	161	289
	Total ...	1	...	...	...	25	...	2	...	140	1	9	...	80	36	364	653
	Ward 8 E. B. 24 ...	2	—	...	...	4	...	1	...	10	—	—	—	24	22	116	183
	25 ...	...	—	...	...	7	...	...	...	10	...	1	...	5	1	181	259
	26 ...	3	—	...	—	...	—	—	—	4	—	—	...	35	24	104	156
	27 ...	5	2	10	...	8	—	...	...	7	...	1	—	23	33	146	235
	Total ...	10	2	10	...	19	...	1	...	31	—	2	...	87	80	547	833
	Ward 9 E. B. 28 ...	7	...	...	...	56	...	2	—	25	—	2	—	105	164	178	239
	29 ...	2	...	1	1	5	...	6	5	18	4	—	...	49	73	132	154
	30 ...	6	...	7	1	14	1	—	—	22	—	4	...	207	192	279	326
	Total ...	15	...	8	2	75	1	8	5	65	4	6	...	361	429	589	719
	Ward 10 E. B. 31 ...	2	...	...	...	2	...	2	—	13	—	1	...	50	14	133	268
	32 ...	...	—	4	...	5	...	...	...	40	...	1	...	22	13	168	249
	Total ...	2	...	4	...	7	...	2	...	53	...	2	...	72	27	301	517
	Ward 11 E. B. 33 ...	1	—	...	...	6	...	...	...	32	...	3	...	40	13	129	228
	34 ...	1	...	6	...	74	...	4	...	32	...	9	...	48	5	152	332
	Total ...	2	...	6	...	80	...	4	...	64	...	12	...	88	17	281	560
	Ward 12 E. B. 35 ...	3	...	...	...	16	1	...	...	17	2	1	...	68	14	125	227
	36 ...	...	...	...	...	4	...	...	...	6	...	4	...	10	2	81	163
	37 ...	4	—	...	...	17	1	...	1	34	...	4	...	29	10	134	251
	Total ...	7	...	...	...	37	2	...	1	57	2	9	...	107	26	340	641
	Ward 13 E. B. 38 ...	2	...	...	...	49	...	26	...	35	...	3	...	111	17	211	462
	39 ...	—	...	...	—	53	...	9	...	12	...	9	...	123	34	146	313
	40 ...	5	—	...	...	49	...	17	...	33	...	19	...	137	13	200	463
	41 ...	5	—	11	3	5	...	11	8	27	1	13	...	160	62	273	498
	Total ...	12	...	11	3	156	...	63	8	107	1	44	—	531	126	830	1,736
	Ward 14 E. B. 42 ...	...	...	...	...	10	...	1	...	24	1	8	...	39	32	171	263
	43 ...	3	—	...	—	5	...	6	—	14	1	6	...	35	30	98	219
	44 ...	11	—	3	1	6	...	3	—	17	...	8	—	62	46	172	281
	45 ...	10	—	25	3	3	—	7	—	29	1	7	...	161	199	342	357
	46 ...	7	...	24	13	7	4	2	...	11	1	...	...	151	196	175	253
	Total ...	31	...	52	17	31	4	19	...	95	4	29	...	448	503	958	1,373
	Town Total ...	166	9	116	38	641	12	125	19	1,198	25	208	1	3,419	2,022	7,523	13,385

TOWN

PERIAKULAM

DIRECTORY

TALUK—(contd.)

Location Code Number	Name of Town	Area in Sq. Miles	Occupied Residential Houses: No. of Houses	Occupied Residential Houses: No. of Households	Total No. of Persons Enumerated: Total	Total No. of Persons Enumerated: Males	Total No. of Persons Enumerated: Females	Scheduled Castes: M	Scheduled Castes: F	Scheduled Tribes: M	Scheduled Tribes: F	Literate and Educated Persons: M	Literate and Educated Persons: F	Total Workers (A-I to A-IX): M	Total Workers (A-I to A-IX): F	A-I: M	A-I: F	A-II: M	A-II: F
1	2	3	4	5	6	7	8	9	10	11	12	13	14	15	16	17	18	19	20
112	Gudalur (P) ... P. H. Mcw. R. S. Pw. Ei. Ea. Cs.																		
Ward 1	E. B. 693	...	164	189	995	490	505	5	2	...	...	177	34	328	351	232	260	80	85
	694	...	103	134	783	384	399	...	...	...	...	175	61	250	207	135	126	35	33
	695	...	140	189	1,001	500	501	...	...	...	...	107	7	353	371	53	2	295	364
	696	...	134	140	655	343	312	1	...	...	...	149	32	200	159	103	87	9	5
	Total		541	6.2	3,434	1,717	1,717	6	2	...	...	608	134	1,131	1,088	523	475	419	487
Ward 2	E. B. 697	...	114	116	614	317	297	...	...	...	...	109	11	191	85	67	10	19	12
	698	...	139	252	1,168	597	571	...	...	...	...	49	7	376	349	102	99	269	248
	699	...	100	147	825	410	415	399	403	...	...	30	11	271	110	22	18	239	90
	700	...	44	85	419	216	203	...	...	...	...	101	46	114	31	24	13	16	...
	701	...	71	108	567	284	283	...	...	...	...	151	32	151	62	48	40	13	10
	702	...	110	131	697	326	371	57	46	...	...	191	102	169	131	36	3	13	19
	703	...	68	105	523	265	258	...	...	...	...	173	98	129	35	49	9	13	9
	704	...	81	120	565	276	289	...	...	...	...	170	65	152	61	25	7	9	19
	705	...	89	139	710	364	345	...	...	...	...	256	130	160	16	49	1	...	...
	706	...	149	221	961	466	495	...	...	...	...	237	38	269	122	10	1	3	3
	Total		965	1424	7,049	3,521	3,528	456	449	...	...	1,467	540	1,982	1,002	432	201	594	410
Ward 3	E. B. 707	...	79	111	570	292	278	...	...	...	...	190	77	165	105	68	76	6	1
	708	...	75	114	542	261	281	...	...	...	...	149	101	134	82	43	11	...	...
	709	...	81	86	422	199	223	...	...	...	...	134	70	103	29	64	11	4	...
	710	...	114	133	690	345	345	...	...	...	...	239	117	203	18	115	2	7	3
	Total		349	444	2,224	1,097	1,127	...	...	...	...	712	365	605	234	290	100	17	4
Ward 4	E. B. 711	...	116	159	794	396	398	...	...	...	...	219	57	219	183	90	72	60	98
	712	...	157	189	829	401	428	...	...	...	...	219	42	231	262	142	149	2	5
	713	...	149	152	679	331	348	...	...	...	...	157	38	221	50	77	30	103	17
	714	...	138	280	1,054	499	555	...	...	...	...	152	23	317	283	66	57	187	213
	715	...	228	301	1,329	688	641	...	...	...	...	197	22	415	367	5	5	290	323
	716	...	74	134	647	337	310	...	...	...	...	69	15	194	65	44	11	90	28
	717	...	104	241	1,056	536	520	2	3	...	...	153	41	311	225	70	13	117	178
	718	...	169	244	1,074	548	526	...	...	...	...	246	59	305	254	123	113	106	119
	Total		1,135	1,700	7,462	3,736	3,726	2	3	...	...	1,412	297	2,213	1,689	617	450	955	

Location Code Number	Name of Town	A-III M	A-III F	A-IV M	A-IV F	A-V M	A-V F	A-VI M	A-VI F	A-VII M	A-VII F	A-VIII M	A-VIII F	A-IX M	A-IX F	B-X Non-workers M	B-X Non-workers F
1	2	21	22	23	24	25	26	27	28	29	30	31	32	33	34	35	36
112 Gudalur (M)—(*contd.*)																	
Ward 1	E. B. 693 ...	...	...	4	2	3	...	...	...	7	1	1	...	1	3	162	154
	694 ...	1	...	...	...	2	...	...	...	10	...	3	...	64	48	134	192
	695 ...	1	...	...	...	...	...	...	...	4	2	...	...	...	3	147	130
	696 ...	...	...	...	...	7	...	...	...	6	1	...	...	75	66	143	153
	Total ...	2	...	4	2	12	...	...	...	27	4	4	...	140	120	586	629
Ward 2	E. B. 697 ...	...	...	1	...	2	...	...	...	7	...	...	...	95	63	126	212
	698 ...	...	...	...	...	2	...	...	...	1	1	2	...	...	1	221	222
	699 ...	...	...	...	...	7	...	1	...	1	1	...	...	1	1	139	305
	700 ...	6	...	1	1	2	...	3	...	2	...	...	...	60	17	102	172
	701 ...	2	...	...	...	11	...	2	...	43	...	5	1	27	11	133	221
	702 ...	1	...	...	1	2	1	12	...	7	4	...	...	98	103	157	240
	703 ...	6	...	1	...	6	...	1	...	23	1	2	...	28	16	136	223
	704 ...	5	1	1	...	12	...	1	...	42	1	9	...	48	33	124	228
	705 ...	6	...	4	...	15	...	1	...	34	...	2	...	49	15	204	330
	706 ...	23	1	2	...	45	...	12	2	35	4	4	...	135	111	197	373
	Total ...	49	2	10	2	104	1	33	2	195	12	24	1	541	371	1,539	2,526
Ward 3	E. B. 707 ...	...	...	...	...	4	...	1	...	41	1	3	...	39	27	127	173
	708 ...	3	...	5	11	4	...	...	...	6	1	1	...	72	59	127	159
	709 ...	6	...	6	1	1	...	...	...	4	...	...	...	18	17	96	194
	710 ...	3	...	1	...	...	...	...	...	33	...	2	...	42	13	142	327
	Total ...	12	...	12	12	9	...	4	...	84	2	6	...	171	116	492	893
Ward 4	E. B. 711 ...	...	...	7	10	15	...	1	...	20	...	...	...	26	3	177	215
	712 ...	...	...	...	...	...	...	...	...	...	...	...	...	87	108	170	166
	713 ...	...	...	4	2	7	...	...	...	12	...	...	...	18	1	110	298
	714 ...	1	...	3	4	32	...	3	...	8	...	1	...	16	9	182	272
	715 ...	...	...	18	5	59	...	1	...	10	5	...	...	32	29	273	274
	716 ...	2	...	38	25	4	...	1	...	4	...	...	...	11	1	143	245
	717 ...	13	4	31	16	8	1	14	1	12	2	9	...	37	10	225	295
	718 ...	9	...	4	2	8	...	4	...	13	...	...	...	38	20	243	272
	Total ...	25	4	105	64	133	1	24	1	79	7	10	...	265	181	1,523	2,037

TOWN

PERIAKULAM

DIRECTORY

TALUK—(contd.)

Location Code Number	Name of Town	Area in Sq. Miles	Occupied Residential Houses		Total No. of Persons Enumerated			Scheduled Castes		Scheduled Tribes		Literate and Educated Persons		Total Workers (A-I to A-IX)		A-I		A-II	
			No. of Houses	No. of Households	Total	Males	Females	M	F	M	F	M	F	M	F	M	F	M	F
1	2	3	4	5	6	7	8	9	10	11	12	13	14	15	16	17	18	19	20
112	Gudalur (P)—(*contd.*)																		
	Ward 5 E. B. 719	...	111	128	825	401	424	...	...	...	...	133	37	245	185	156	137	51	46
	720	...	143	202	922	451	471	...	...	...	...	201	44	261	222	39	38	10	4
	721	...	132	200	930	492	438	...	...	...	...	192	23	295	228	81	45	30	28
	722	...	86	123	634	326	308	...	...	...	...	119	28	199	76	25	...	43	2
	723	...	67	100	471	226	245	...	...	...	...	158	57	144	5	6	...	...	...
	724	...	106	145	684	321	363	...	...	...	...	147	52	188	79	35	18	6	6
	Total ...	...	**645**	**898**	**4,466**	**2,217**	**2,249**	...	...	...	...	**950**	**241**	**1,332**	**795**	**342**	**238**	**140**	**86**
	Town Total	**5·00**	**3,635**	**5,118**	**24,635**	**12,288**	**12,347**	**464**	**454**	...	...	**5,149**	**1,577**	**7,263**	**4,808**	**2,204**	**1,464**	**2,125**	**1,968**

TOWN DIRECTORY

PERIAKULAM TALUK—(concld.)

Location Code Number	Name of Town	A-III M	A-III F	A-IV M	A-IV F	A-V M	A-V F	A-VI M	A-VI F	A-VII M	A-VII F	A-VIII M	A-VIII F	A-IX M	A-IX F	B-X Non-workers M	B-X Non-workers F
1	2	21	22	23	24	25	26	27	28	29	30	31	32	33	34	35	36
112	Gudalur (P)—(*concld.*)																
	Ward 5 E. B. 719 ...	...	...	8	...	10	...	...	...	12	...	1	...	7	2	156	239
	720 ...	3	...	32	22	39	...	24	...	11	1	2	...	101	157	190	249
	721 ...	9	...	9	...	17	1	8	...	8	2	...	...	133	152	197	210
	722 ...	7	...	16	...	14	3	...	...	6	...	8	...	80	71	127	232
	723 ...	2	...	72	...	45	...	1	...	5	...	...	...	13	5	82	240
	724 ...	1	...	37	...	8	...	16	...	2	1	...	...	83	54	133	284
	Total ...	22	...	174	22	133	4	49	...	44	4	11	...	417	441	885	1,454
	Town Total ...	110	6	305	102	391	6	110	3	429	29	55	1	1,534	1,229	5,025	7,539

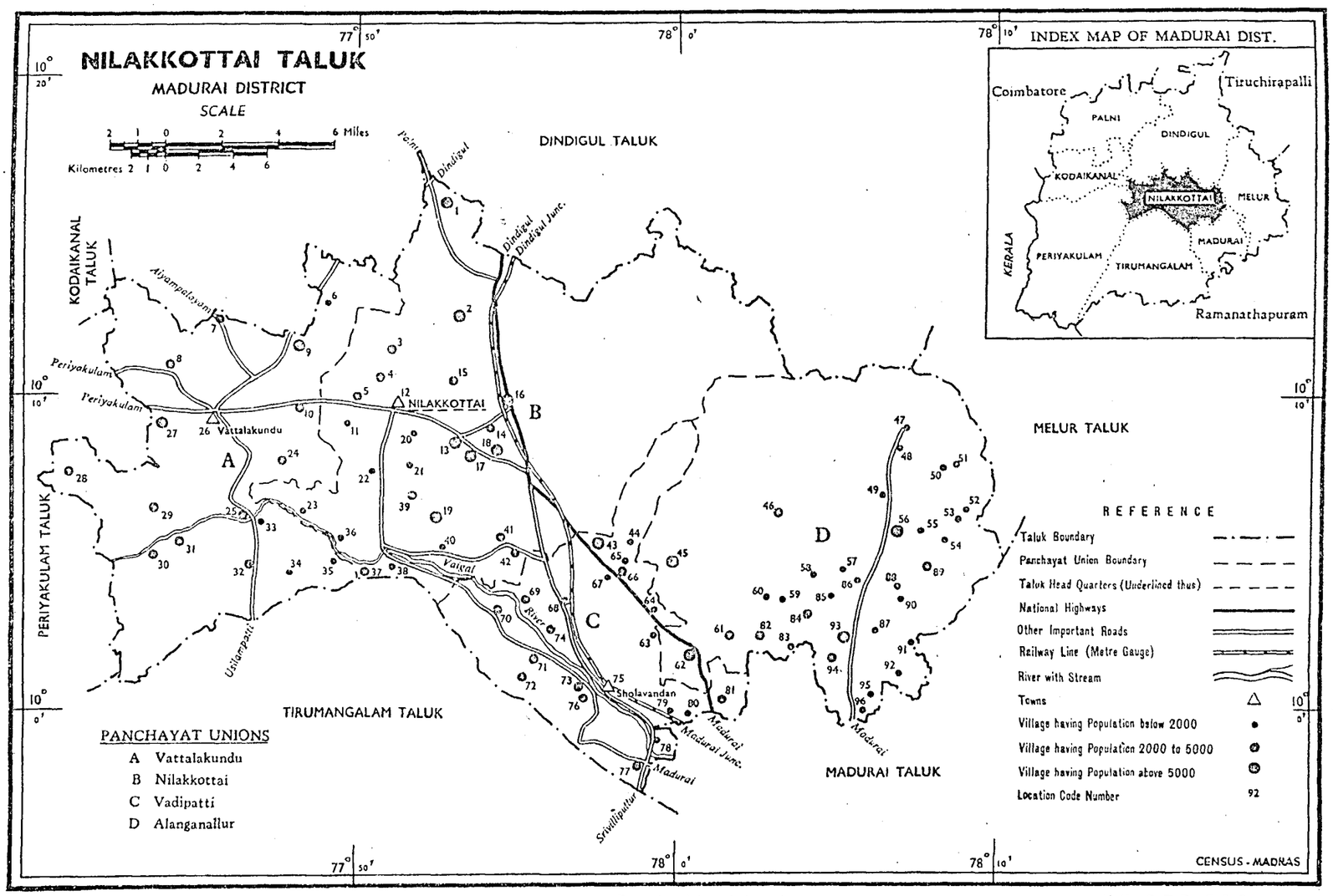

Reg. No. 112 - E '65 (Saka Era 1887) Copies - 1100

Reproduced from Indentor's Original

Helio, P. Z. P., C. S. O., Madras.

5. NILAKOTTAI

ALPHABETICAL LIST OF VILLAGES

5. NILAKOTTAI

Sl. No.	Name of village	Location Code Number	Sl. No.	Name of village	Location Code Number
1	Achampatti (P)	92	40	Malayagoundanpatti (P)	14
2	Adanoor (P)	90	41	Mallanampatti (P)	10
3	Alagapuri (P)	84	42	Manianji (P)	96
4	Alanganallur (P)	93	43	Manikkampatti (P)	55
5	Ammayanaickanur (P)	16	44	Mannadimangalam (P)	71
6	Andipatti (P)	64	45	Mattaparai (P)	41
7	Ayyur (P)	85	46	Melakkal (P)	77
8	Batlagundu (P)	26	47	Mettupatti (P)	38
9	Batlagundu (Rural) (V)	27	48	Mettupatti (P)	50
10	Bodinaikenpatti (P)	67	49	Muduvarpatti (P)	89
11	Chatravellalapatti (P)	48	50	Mullipallam (P)	73
12	Chinna Ilandaikulam (P)	83	51	Musuvanoothu (P)	22
13	Devaseri (P)	88	52	Muthalapuram (P)	5
14	Eluvanampatti (P)	28	53	Nadakottai (P)	35
15	Errampatti (P)	57	54	Nakkaluthu (P)	20
16	Ethilodu (P)	19	55	Nariyuthu (P)	15
17	Goovanathu (P)	21	56	Natchikulam (P)	68
18	Gullalagundu (P)	17	57	Nedungulam (P)	79
19	Gullichettipatti (P)	36	58	Nilakottai (P)	12
20	Irumbadi (P)	74	59	Nirethan (P)	66
21	Jambutharakottai (P)	2	60	Pachaimalayankottai (P)	1
22	Kadupatti (P)	72	61	Palamedu (P)	56
23	Kallanai (P)	94	62	Pallapatti (P)	18
24	Kalvelipatti (P)	82	63	Pannaipatti (Viralipatti) (P)	29
25	Kanavoipatti (P)	8	64	Paraipatti (P)	53
26	Karupatti (P)	69	65	Pattiveeranpatti (P)	7
27	Katchaikatti (P)	45	66	Periya Ilandaikulam (P)	60
28	Kattakulam (P)	63	67	Pillaiyarnatham (P)	39
29	Kilachinampatti (P)	86	68	Rajakkalpatti (P)	49
30	Kodanginaickenpatti (P)	4	69	Ramarajapuram (P)	42
31	Kodangipatti (P)	52	70	Rengappanaickenpatti (P)	30
32	Kombaipatti (P)	24	71	Sandayur (P)	31
33	Kondayampatti (P)	61	72	Sekkapatti (P)	33
34	Kottur (P)	3	73	Sendamangalam (P)	51
35	Kovilpatti (P)	58	74	Sengattampatti (P)	6
36	Kulasekarankottai (P)	43	75	Sevagampatti (P)	9
37	Kunnuvarankottai (P)	25	76	Sholavandan (P)	75
38	Kuruvithurai (P)	70	77	Silukuvarpatti (P)	13
39	Kuttimeikkipatti (P)	59	78	Sithalangudi (P)	81

Sl. No.	Name of village	Location Code Number	Sl No.	Name of village	Location Code Number
79	Sithargalnatham (P) ...	37	89	Valayapatti (P) ...	47
80	Thandalai (P) ...	95	90	Vannampathi *alias* Sivagnanapuram (P)	23
81	Thanichiam (P) ...	62	91	Veelinaickenpatti (P) ...	11
82	Thathampatti (P) ...	65	92	Vellayampatti (P) ...	54
83	Thenkarai (P) ...	76	93	Vilampatti (P) ...	40
84	Thethur (P) ...	46	94	Viralimayanpatti (P) ...	34
85	Thiruvalavayanallur (P) ...	80	95	Viralipatti (P) ...	44
86	Thiruvelagam (P) ...	78	96	Viruveedu (P) ...	32
87	Urseri (P) ...	87			
88	Vairidamarudur (P) ...	91			

PANCHAYAT UNION

Sl. No.	L. C. No	Name of Panchayat	Date of formation	Location Code/Units of 1961 Consus constituting the Panchayat formed after 31-3-1960	Persons	Males	Females
1	2	3	4	5	6	7	8
			VADIPATTI PANCHAYAT UNION				
			City Panchayat				
1	75	Sholavandan ...	...	...	14,114	7,076	7,078
			Village Panchayats				
1	64	Andipatti ...	...	...	1,653	856	797
2	67	Bodinaikenpatti ...	...	...	1,934	946	988
3	74	Irumbadi ...	...	...	3,832	1,930	1,902
4	69	Karupatti ...	...	...	2,402	1,172	1,230
5	72	Kadupatti ...	...	...	2,855	1,399	1,456
6	63	Kattakulam ...	...	...	1,910	944	966
7	43	Kulasekarankottai ...	...	...	5,401	2,740	2,661
8	70	Kuruvithurai ...	...	...	2,310	1,160	1,150
9	71	Mannadimangalam ...	...	...	4,989	2,465	2,524
10	77	Melakkal ...	...	...	3,952	1,928	2,024
11	68	Natchikulam ...	...	...	3,079	1,476	1,603
12	73	Mullipallam ...	...	...	2,642	1,274	1,368
13	79	Nedungulam ...	...	...	1,011	510	501
14	66	Nirethan ...	...	...	3,613	1,825	1,788
15	81	Sithalangudi ...	...	...	2,369	1,179	1,190
16	65	Thathampatti ...	...	...	1,601	810	791
17	76	Thonkarai ...	...	...	2,537	1,231	1,306
18	80	Thiruvalavayanallur ...	...	...	685	329	356
19	78	Thiruvelagam ...	...	...	1,683	807	876
20	44	Viralipatti ...	...	...	602	281	321
				Total	**65,174**	**32,338**	**32,836**

PANCHAYAT UNION

S. No.	L. C. No.	Name of Panchayat	Date of formation	Location Code/Units of 1961 Census constituting the Panchayat formed after 31-3-1960	Persons	Males	Females
1	2	3	4	5	6	7	8
		ALANGANALLUR PANCHAYAT UNION					
		City Panchayats					
1	93	Alanganallur ...	...	...	5,975	2,988	2,987
		Village Panchayats					
1	92	Achampatti ...	...	...	1,423	696	727
2	84	Alagapuri ...	...	...	3,639	1,746	1,893
3	85	Ayyur ...	...	...	1,287	647	640
4	90	Adanoor ...	...	...	1,089	540	549
5	83	Chinna Ilandaikulam ...	...	...	813	395	418
6	48	Chatravellalapatti ...	...	...	1,119	552	567
7	88	Devaseri ...	...	...	950	483	467
8	57	Errampatti ...	...	...	1,423	702	721
9	82	Kalvelipatti ...	...	...	2,743	1,369	1,374
10	59	Kuittmeikkipatti ...	...	...	1,152	559	593
11	94	Kallanai ...	...	...	3,242	1,637	1,605
12	52	Kodangipatti ...	...	...	1,011	492	519
13	58	Kovilpatti ...	...	...	1,527	753	774
14	86	Kilachinampatti ...	...	...	527	263	264
15	45	Katchaikatti ...	...	...	7,506	3,714	3,792
16	61	Kondayampatti ...	...	...	2,438	1,213	1,225
17	96	Manianji ...	...	...	884	419	465
18	50	Mettupatti ...	...	...	990	503	487
19	55	Manikkampatti ...	...	...	1,172	596	576
20	89	Muduvarpatti ...	...	...	2,730	1,362	1,368
21	60	Periya Ilandaikulam ...	...	...	894	440	454
22	56	Palamedu ...	...	...	5,126	2,520	2,606
23	53	Paraipatti ...	...	...	1,207	612	595

PANCHAYAT UNION

Sl. No.	L. C. No	Name of Panchayat	Date of formation	Location Code/Units of 1961 Census constituting the Panchayat formed after 31-3-1960	Persons	Males	Females
1	2	3	4	5	6	7	8
		ALANGANALLUR PANCHAYAT UNION—(concld.)					
24	49	Rajakkalpatti ...	...	...	1,414	727	687
25	51	Sondamangalam ...	...	...	1,694	855	839
26	95	Thandalai ...	...	...	842	410	432
27	46	Thothur ...	...	...	3,300	1,711	1,589
28	62	Thaniochiam ...	...	...	5,025	2,492	2,533
29	87	Urseri ...	...	...	1,469	715	754
30	91	Vairidamarudur ...	...	...	1,182	602	580
31	47	Valayapatti ...	...	...	1,697	838	859
32	54	Vellayampatti ...	...	...	1,068	534	534
				Total	**68,558**	**34,085**	**34,473**
		BATLAGUNDU PANCHAYAT UNION					
		City Panchayat					
1	26	Batlagundu ...	...	...	10,519	5,317	5,202
		Village Panchayats					
1	28	Eluvanampatti ...	...	...	4,042	2,037	2,005
2	8	Kanavoipatti ...	...	...	3,848	1,946	1,902
3	24	Kombaipatti ...	...	...	4,891	2,421	2,470
4	25	Kunnuvarankottai ...	...	...	3,080	1,537	1,543
5	10	Mallanampatti ...	...	...	2,443	1,189	1,254
6	35	Nadakottai ...	...	...	1,753	872	881
7	29	Pannaipatti Viralipatti ...	...	...	3,917	1,950	1,967
8	7	Pattiveeranpatti ...	...	...	4,739	2,329	2,410
9	30	Rengappanaickenpatti ...	...	...	2,377	1,202	1,175
10	31	Sandayur ...	...	...	2,085	1,035	1,050
11	33	Sekkapatti ...	...	...	1,342	656	686

PANCHAYAT UNION

S. No.	L. C. No.	Name of Panchayat		Date of formation	Location Code/Units of 1961 Census constituting the Panchayat formed after 31-3-1960	Persons	Males	Females
1	2	3		4	5	6	7	8
		BATLAGUNDU PANCHAYAT UNION—(*concld.*)						
12	9	Sevagampatti	...	...	...	5,773	2,939	2,834
13	6	Sengattampatti	...	...	...	1,886	963	923
14	34	Viralimayanpatti	...	...	...	1,534	791	743
15	32	Viruvedu	...	...	...	2,989	1,499	1,490
16	27	Batlagundu (Rural)	...	1—9—60	S. F. Nos. 1-151, 916-951, 958-1009 and 1198—1202 of Bathalagundu Revenue Village.			
		Kattakampatti (H)	...		S. F. Nos. 152 to 207, 236-291, 883-915 952—957, 1010—1091, 1203, 1204, 1206, 1226, 1233—1238 of Bathalagundu Revenue Village.	6,337	3,229	3,108
					Total	**63,555**	**31,912**	**31,643**

NILAKOTTAI PANCHAYAT UNION

City Panchayats

1	12	Nilakottai	...	...	...	7,661	3,853	3,808
2	16	Ammayanaickanur	...	...	...	10,951	5,556	5,395

Village Panchayats

1	4	Kodanginaickenpatti	...	...	...	2,289	1,130	1,159
2	5	Muthalapuram	...	...	...	2,962	1,458	1,504
3	3	Kottur	...	...	...	3,787	1,833	1,954
4	36	Gullichettipatti	...	...	...	1,490	722	768
5	38	Mettupatti	...	...	...	605	311	294
6	15	Nariyuthu	...	...	...	2,538	1,234	1,304
7	37	Sitharagalnatham	...	...	...	3,154	1,568	1,586
8	13	Silukuvarpatti	...	...	...	8,181	4,052	4,129
9	11	Veelinaickenpatti	...	...	...	1,263	638	625

PANCHAYAT UNION

Sl. No.	L. C. No.	Name of Panchaya		Date of formation	Location Code/Units of 1961 Census constituting the Panchayat formed after 31-3-1960	Persons	Males	Females
1	2	3		4	5	6	7	8
		NILAKOTTAI PANCHAYAT UNION—(*concld.*)						
10	23	Sivagnanapuram	...	...	...	1,623	788	835
11	22	Musuvanoothu	...	...	...	1,793	856	937
12	18	Pallapatti	...	...	...	5,754	2,856	2,898
13	17	Gullalagundu	...	...	...	5,133	2,491	2,642
14	1	Pachaimalayankottai	...	...	...	5,684	2,779	2,905
15	19	Ethilodu	...	...	...	6,176	3,002	3,174
16	39	Pillaiyarnatham	...	...	...	4,121	2,051	2,070
17	40	Vilampatti	...	...	...	961	491	470
18	41	Mattaparai	...	...	...	2,375	1,184	1,191
19	20	Nakkaluthu	...	...	...	659	348	311
20	2	Jambutharakottai	...	...	...	5,554	2,823	2,731
21	42	Ramarajapuram	...	...	...	3,340	1,660	1,680
22	21	Goovanuthu	...	...	...	1,266	668	598
23	14	Malayagoundanpatti (P.)	...	1—4—61	Block Nos. 3—8 and 10 of Malayagoundanpatti	4,399	2,207	2,192
					Total	**93,719**	**46,559**	**47,160**

VILLAGE DIRECTORY

NILAKOTTAI TALUK—(contd.)

Location Code Number	Name of Village/Panchayat		Area in Sq. Miles	Occupied Residential Houses: No. of Houses	Occupied Residential Houses: No. of Households	Total No. of Persons Enumerated: Total	Total No. of Persons Enumerated: Males	Total No. of Persons Enumerated: Females	Scheduled Castes: M	Scheduled Castes: F	Scheduled Tribes: M	Scheduled Tribes: F	Literate and Educated Persons: M	Literate and Educated Persons: F	Total Workers (A-I to A-IX): M	Total Workers (A-I to A-IX): F	A-I: M	A-I: F	A-II: M	A-II: F
1	2		3	4	5	6	7	8	9	10	11	12	13	14	15	16	17	18	19	20
1	Pachaimalayankottai (P) ...	P. R. Pw. Cs.	5·36	1,086	1,192	5,684	2,779	2,905	954	1,032	...	...	1,575	259	1,793	1,043	1,165	639	278	321
2	Jambutharakottai (P) ...	P. M. R. S. Pw. Cs.	8·71	1,070	1,199	5,554	2,823	2,731	609	554	...	...	1,048	297	1,818	1,171	1,050	652	551	552
3	Kottur (P) ...	P. M Mcw. R. Pw. Ea. E. Cs.	5·90	724	770	3,787	1,833	1,954	494	490	...	...	724	315	1,086	763	711	496	263	136
4	Kodanginaickenpatti (P) ...	P. H. R. Pw. Cs.	2·13	443	453	2,289	1,130	1,159	488	532	...	...	462	130	796	312	367	91	199	177
5	Muthalapuram (P) ...	P. H. R. Pw. Ea. Cs.	6·56	526	593	2,962	1,458	1,504	515	504	...	...	305	66	919	260	693	223	199	93
6	Sengattampatti (P) ...	P. Mcw. R. Pw.	2·58	310	395	1,886	963	923	354	333	...	...	213	57	642	234	336	27	21	3
7	Pattiveeranpatti (P) ...	P. M. H. L. Mcw. R. Pt. Tel. S. Pw. Ei. Ea. E. Cs.	7·99	720	979	4,739	2,329	2,410	338	377	...	...	1,572	1,112	1,233	643	193	24	70	71
8	Kanavoipatti (P) ...	P. L. R. Pw. Ea. E. Cs	8·03	705	766	3,848	1,946	1,902	307	556	...	...	656	134	1,239	1094	722	626	219	190
9	Sevagampatti (P) ...	P M. H. L. D. Hos. Mp. R. S. Pw. Ea. E. Cs.	...	1,119	1,188	5,773	2,939	2,834	654	630	...	...	1,192	451	1,672	719	961	163	239	256
10	Mallanampatti (P) ...	P. R. Pw. Ea.	3·22	424	501	2,443	1,189	1,254	220	393	...	...	416	140	739	370	472	151	134	193
11	Veelinaickenpatti (P) ...	P. Pw. Cs.	2·03	231	278	1,263	638	625	30	37	...	...	167	17	434	417	297	190	104	206
13	Silukuvarpatti (P) ...	P. M. H. L. Rhc. R. Pw. Ea. E. Cs.	3·63	1,569	1,807	8,181	4,052	4,129	1,154	1,177	...	...	1,688	752	2,179	1,113	1,170	371	526	509
14	Malayagoundanpatti (P) ...	P. R. Pw.	4·71	868	936	4,399	2,207	2,192	423	437	...	...	441	282	1,368	746	884	282	332	290
15	Nariyuthu (P) ...	P. H. Mcw. R. Pw.	3·32	547	547	2,538	1,234	1,304	261	403	...	...	403	86	790	395	493	186	163	132
16	Ammayanaickanur (P) ...	P. M. H. Mcw. Rly. R. Pt. Tel. S. Pw. Ei. Ea. E. Cs.	7·34	2,046	2,395	10,951	5,556	5,395	966	928	...	...	2,663	969	3,391	1,755	1,234	672	497	473
17	Gullagundu (P) ...	P. Rly. R. Pw. Ea. E. Cs.	4·22	978	1,116	5,133	2,491	2,642	677	782	...	...	975	360	1,609	877	913	434	341	302
18	Pallapatti (P) ...	P. M. H. L. Rhc. Mp. Rly. R. S Pw. Ea. E. Vh. Cs.	5·62	1,088	1,294	5,754	2,856	2,898	653	629	...	...	1,022	217	1,564	1,063	673	344	620	611
19	Ethilodu (P) ...	P. H. Mcw. Pw. Cs.	4·46	1,090	1,223	6,176	3,002	3,174	829	820	...	...	1,116	260	1,954	566	1,416	322	307	151
20	Nakkaluthu (P) ...	P. R. Pw.	0·65	101	101	659	348	311	348	311	...	...	61	6	221	203	191	169	27	28
21	Goovanuthu (P) ...	P. R. Pw. Cs.	3·05	186	269	1,266	668	598	235	202	...	...	155	23	438	165	220	56	71	93
22	Musuvanoothu (P) ...	P. R. Pw. Cs.	4·39	334	348	1,793	856	937	213	235	...	...	281	72	551	186	319	33	92	115
23	Vannampathi alias Sivagananapuram (P)	P. R. Pw. Cs.	3·16	340	340	1,623	788	835	304	259	...	...	376	75	556	466	416	254	23	140
24	Kombaipatti (P) ...	P. Pw.	4·22	849	1,021	4,891	2,421	2,470	496	485	...	...	915	230	1,529	703	1,023	420	294	131
25	Kunnuvarankottai (P) ...	P. Mcw. R. Pw.	4·37	527	659	3,080	1,537	1,543	398	381	...	...	689	191	972	592	539	193	104	23
27	Batlagundu (Rural) (V) ...	P. M. H. L. D. Hos. Mcw. Mp. R. Pt. Tel. S. Pw. Ei. Ea. E. Vh. Cs. B.	...	918	1,310	6,337	3,229	3,108	1,361	1,305	...	...	1,174	245	1,988	872	701	97	398	154
28	Eluvanampatti (P) ...	P. M. L D. Mcw. R. S. Pw. Ea. Cs.	...	565	767	4,042	2,037	2,005	690	641	...	...	559	119	1,237	516	521	145	193	88
29	Pannaipatti (Viralipatti) (P) ...	P. M. L. Mcw. R. Pw. Ea E. Cs.	14·53	601	776	3,917	1,930	1,967	501	472	...	...	691	167	1,325	935	938	616	115	216
30	Rengappanaickenpatti (P) ...	P. R. Pw.	4·45	459	479	2,377	1,202	1,175	56	64	...	...	417	115	729	358	554	297	99	24
31	Sandayur (P) ...	P. R.	4·71	302	418	2,085	1,035	1,050	31	63	...	...	301	73	623	386	476	237	37	38
32	Viruveedu (P) ...	P. H. D. R. S. Pw. Cs.	3·50	484	501	2,989	1,499	1,490	188	176	...	...	516	169	974	780	729	551	80	166
33	Sekkapatti (P) ...	P. M. H. R. Pw.	2·60	240	289	1,342	656	686	...	...	...	...	408	74	418	148	320	86	42	54
34	Viralimayanpatti (P) ...	P. Pw. Tk.	2·79	256	308	1,534	791	743	171	185	...	...	258	99	515	328	447	276	38	23
35	Nadakottai (P) ...	P. R. Pw.	3·32	244	351	1,753	872	881	80	79	...	...	436	123	582	504	422	357	49	29
36	Gullichettipatti (P) ...	P. D. Rhc. Mcw. R. Pw. Tk. Cs.	0·38	289	346	1,490	722	768	117	116	...	...	385	135	453	434	121	153	29	16
37	Sithargalnatham (P) ...	P. R. Pw. Tk. Cs.	2·35	561	575	3,154	1,568	1,586	210	213	...	...	637	124	1,013	364	515	66	200	154

VILLAGE DIRECTORY

NILAKOTTAI TALUK—(contd.)

Location Code Number	Name of Village/Panchayat		A-III		A-IV		A-V		A-VI		A-VII		A-VIII		A-IX		B-X Non-workers		Name of the Panchayat in which it is now included with the date of inclusion with other components if any
			M	F	M	F	M	F	M	F	M	F	M	F	M	F	M	F	
1	2		21	22	23	24	25	26	27	28	29	30	31	32	33	34	35	36	37
1	Pachaimalayankottai (P)	...	57	12	52	6	17	1	40	1	56	9	5	...	123	54	986	1,862	...
2	Jambutharakottai (P)	...	17	...	19	8	63	12	...	...	38	6	2	...	68	41	1,005	1,460	...
3	Kottur (P)	...	10	1	20	4	...	...	...	...	6	2	3	...	38	24	747	1,291	...
4	Kodanginaickenpatti (P)	...	16	9	119	20	12	...	...	...	21	2	...	...	62	13	334	847	...
5	Muthalapuram (P)	...	10	2	23	...	8	...	16	...	1	...	1	...	47	42	469	1,144	...
6	Sengattampatti (P)	...	17	3	19	...	4	1	2	...	5	2	2	...	236	198	321	689	...
7	Pattiveeranpatti (P)	...	228	145	26	17	95	139	18	1	155	16	62	1	381	229	1,096	1,767	...
8	Kanavoipatti (P)	...	23	9	16	5	20	4	19	8	26	8	2	...	183	214	716	838	...
9	Sevagampatti (P)	...	7	19	38	7	67	11	7	...	40	10	12	...	401	248	1,267	2,115	...
10	Mallanampatti (P)	...	18	2	21	9	4	...	3	...	24	4	8	...	45	11	459	884	...
11	Veelinaickenpatti (P)	...	4	...	2	...	1	...	1	...	1	1	...	...	24	20	204	203	...
13	Silukuvarpatti (P)	...	31	4	112	30	129	15	15	1	116	21	21	...	259	164	1,613	3,015	...
14	Malayagoundanpatti (P)	...	7	1	78	34	32	...	8	...	56	...	85	...	96	120	839	1,486	...
15	Nariyuthu (P)	...	3	1	107	63	4	...	1	...	16	1	2	...	23	12	444	909	...
16	Ammayanaickanur (P)	...	50	9	160	116	98	12	104	6	244	28	281	5	663	431	2,165	3,610	...
17	Gullagundu (P)	...	32	...	22	17	112	18	10	6	19	1	9	...	151	99	882	1,765	...
18	Pallapatti (P)	...	53	4	85	7	57	17	23	...	70	13	16	...	158	67	1,092	1,835	...
19	Ethilodu (P)	...	22	2	68	36	8	...	1	...	22	5	2	...	108	50	1,048	2,608	...
20	Nakkaluthu (P)	...	1	...	...	...	...	...	...	...	...	...	...	...	2	6	127	108	...
21	Goovanuthu (P)	...	5	...	77	...	8	...	...	...	9	...	...	...	48	19	230	433	...
22	Musuvanoothu (P)	...	11	...	15	2	...	...	37	...	9	1	...	...	68	35	305	751	...
23	Vannampatti alias Sivaganana-puram (P)	...	...	...	16	8	...	...	...	...	2	...	...	...	64	64	232	369	...
24	Kombaipatti (P)	...	...	...	4	...	10	2	4	4	19	6	...	...	175	90	892	1,767	...
25	Kunnuvarankottai (P)	...	96	40	20	9	8	3	2	.	23	15	6	...	174	308	565	951	...
27	Batlagundu (Rural) (V)	...	83	18	27	12	37	5	5	3	71	20	19	...	647	563	1,241	2,236	Batlagundu (P) 1-9-60
28	Eluvanampatti (P)	...	48	6	244	137	4	1	1	...	61	2	4	...	161	137	800	1,489	—
29	Pannaipatti (Viralipatti) (P)	...	31	2	3	...	50	2	5	3	10	4	3	...	90	92	625	1,032	...
30	Rengappanaickenpatti (P)	...	13	...	10	2	4	...	1	...	6	1	...	...	32	34	473	817	—
31	Sandayur (P)	...	27	15	8	3	5	...	...	...	8	4	4	...	58	89	412	664	...
32	Viruveedu (P)	...	60	21	12	5	14	1	4	...	13	8	2	...	60	28	525	710	...
33	Sekkapatti (P)	...	11	...	19	4	...	...	1	...	13	3	...	...	12	1	238	538	...
34	Viralimayanpatti (P)	...	17	19	...	...	1	...	1	...	...	...	...	...	11	10	276	415	...
35	Nadakottai (P)	...	35	14	8	1	2	...	1	...	13	7	4	...	48	96	290	377	...
36	Gullichettipatti (P)	...	13	3	201	186	9	...	2	...	25	13	2	...	51	63	269	334	
37	Sithargalnatham (P)	...	1	4	107	78	91	1	3	...	32	2	2	...	62	59	555	1,222	..

VILLAGE DIRECTORY

NILAKOTTAI TALUK—(contd.)

Location Code Number	Name of Village/Panchayat	A-III M	A-III F	A-IV M	A-IV F	A-V M	A-V F	A-VI M	A-VI F	A-VII M	A-VII F	A-VIII M	A-VIII F	A-IX M	A-IX F	B-X Non-workers M	B-X Non-workers F	Name of the Panchayat in which it is now included with the date of inclusion with other components if any
1	2	21	22	23	24	25	26	27	28	29	30	31	32	33	34	35	36	37
38	Mettupatti (P)	1	1	15	...	2	...	...	...	...	...	...	...	3	...	91	80	...
39	Pi laiyarnatham (P)	66	12	76	14	4	...	16	...	47	6	2	...	110	68	711	1,459	...
40	Vilampatti (P)	...	...	1	...	1	...		...	1	...	...	...	80	15	166	359	...
41	Mattaparai (P)	41	4	12	10	19	...	38	4	19	5	5	...	174	276	425	740	...
42	Ramarajapuram (P)	20	1	15	5	24	...	13	...	21	6	3	...	149	124	659	1,204	...
43	Kulasekarankottai (P)	17	...	67	26	302	5	9	...	65	1	14	...	147	41	1,142	1,965	...
44	Viralipatti (P)	...	...	1	...	...	...	1	...	1	1	1	...	3	3	106	266	...
45	Katchaikatti (P)	97	4	61	18	16	10	3	1	38	5	4	...	101	36	1,286	2,131	...
46	Thethur (P)	57	15	14	1	12	5	3	...	13	8	1	...	74	49	652	827	...
47	Valayapatti (P)	5	1	11	1	8	...	...	...	7	3	...	...	97	133	292	351	...
48	Chatravellalapatti (P)	9	5	2	1	5	...	...	...	9	3	...	...	61	77	191	201	...
49	Rajakkalpatti (P)	1	...	12	4	...	...	...	...	1	1	1	...	55	32	282	467	...
50	Mettupatti (P)	1	...	...	...	...	...	...	...	...	...	...	...	91	48	172	337	...
51	Sendamangalam (P)	2	...	8	5	14	2	2	...	9	3	1	...	112	136	287	287	...
52	Kodangipatti (P)	...	...	5	...	2	...	...	...	5	...	...	...	33	10	196	291	...
53	Paraipatti (P)	23	15	1	1	1	...	...	...	3	...	...	...	29	38	214	299	...
54	Vellayampatti (P)	...	...	15	12	2	1	1	...	4	...	...	...	113	136	194	318	...
55	Manikkampatti (P)	24	3	13	...	...	...	...	...	2	...	...	...	28	32	191	300	...
56	Palamedu (P)	28	39	63	19	62	3	16	...	147	18	11	...	246	96	982	1,743	...
57	Errampatti (P)	...	...	6	...	2	...	...	...	4	...	...	...	15	2	276	262	...
58	Kovilpatti (P)	18	4	8	7	2	2	...	...	3	1	...	...	13	4	241	334	...
59	Kuttimeikkipatti (P)	2	...	10	13	4	1	5	...	8	5	...	...	33	30	190	215	...
60	Periya Ilandaikulam (P)	8	1	4	2	11	...	...	...	37	3	...	...	16	3	165	262	...
61	Kondayampatti (P)	1	...	7	1	14	1	3	...	21	...	2	...	34	7	427	784	...
62	Thanichiam (P)	45	1	37	1	29	2	4	...	38	6	10	...	153	66	820	1,520	...
63	Kattakulam (P)	16	...	23	4	10	3	...	...	16	...	1	...	25	6	320	578	...
64	Andipatti (P)	13	...	27	5	1	4	9	...	16	5	3	...	42	12	288	464	...
65	Thathampatti (P)	7	...	12	5	28	1	2	...	9	4	4	...	45	6	361	723	...
66	Nirethan (P)	21	2	62	43	69	4	11	...	58	5	7	...	165	40	761	1,302	...
67	Bodinaikenpatti (P)	14	...	19	2	32	24	4	...	22	4	2	...	60	35	374	537	...
68	Natchikulam (P)	27	3	12	47	30	2	9	2	26	18	3	...	64	50	609	1,027	...
69	Karupatti (P)	13	...	3	7	39	...	3	...	24	6	11	...	112	50	499	921	...
70	Kuruvithurai (P)	17	1	8	6	18	8	8	...	23	1	4	...	81	44	450	727	...
71	Mannadimangalam (P)	77	2	23	15	33	8	10	...	54	30	15	...	257	251	913	1,884	...
72	Kadupatti (P)	2	...	243	248	10	...	2	...	42	...	3	...	40	10	535	970	...
73	Mullipallam (P)	27	...	8	9	13	5	16	...	34	6	7	...	276	188	586	1,108	...

Location Code Number	Name of Village/Panchayat			Area in Sq. Miles	Occupied Residential Houses: No. of Houses	Occupied Residential Houses: No. of Households	Total No. of Persons Enumerated: Total	Total No. of Persons Enumerated: Males	Total No. of Persons Enumerated: Females	Scheduled Castes: M	Scheduled Castes: F	Scheduled Tribes: M	Scheduled Tribes: F	Literate and Educated Persons: M	Literate and Educated Persons: F	Total Workers (A-I to A-IX): M	Total Workers (A-I to A-IX): F	A-I: M	A-I: F	A-II: M	A-II: F
1	2			3	4	5	6	7	8	9	10	11	12	13	14	15	16	17	18	19	20
38	Mettupatti (P)	...	P. R. Pw. Tk.	2·02	124	124	605	311	294	47	43	...	...	136	33	220	214	168	167	31	46
39	Pillaiyarnatham (P)	...	P. M. H. R. Pw. Tk. Cs.	2·91	664	861	4,121	2,051	2,070	465	503	...	...	864	274	1,340	611	741	325	278	186
40	Vilampatti (P)	...	P. R. Pw. Ea. E. Cs.	2·22	147	191	961	491	470	142	141	...	...	175	85	325	111	237	94	4	2
41	Mattaparai (P)	...	P. M. R. Pw. Ea. E.	2·23	341	483	2,375	1,184	1,191	400	391	...	...	475	118	759	451	319	117	132	35
42	Ramarajapuram (P)	...	P. M. H. Rhc. Mcw. R. Pt. S. Ea. E. Cs.	1·60	679	710	3,340	1,660	1,680	300	261	...	...	758	198	1,001	476	416	88	340	252
43	Kulasekarankottai (P)	...	P. M. H. Rly. R. Pw. Ea. E.	3·19	1,099	1,174	5,401	2,740	2,661	415	337	...	...	1,272	449	1,598	696	557	249	420	374
44	Viralipatti (P)	...	P. Mcw. R. Pw. Tk.	6·37	117	131	602	281	321	139	144	...	...	103	48	175	55	92	12	76	39
45	Katchaikatti (P)	...	P. R. S. Pw. Ei. Ea.	8·73	1,200	1,689	7,506	3,714	3,792	1,174	1,132	...	...	1,171	217	2,428	1,661	1,105	468	1,003	1,119
46	Thethur (P)	...	P. R. Pw. Cs.	3·66	416	664	3,300	1,711	1,589	176	146	...	...	472	62	1,059	762	597	446	283	238
47	Valayapatti (P)	...	P. L. Rhc. Rly. Pw. Ei.Cs.	5·53	377	377	1,697	838	859	91	89	...	...	311	52	546	508	331	310	87	60
48	Chatravellalapatti (P)	...	P. Rly. Pw. Cs.	1·38	183	197	1,119	552	567	17	24	...	...	254	58	361	366	218	241	57	39
49	Rajakkalpatti (P)	...	P. Rly. Pw. Cs.	2·90	224	293	1,414	727	687	117	90	...	...	306	68	445	220	269	110	106	73
50	Mettupatti (P)	...	R. Pw. Cs.	1·90	184	214	990	503	487	70	49	...	...	37	4	331	150	238	101	1	1
51	Sendamangalam (P)	...	P. Rly. R. Pw. Cs.	2·78	355	371	1,694	855	839	59	43	...	...	249	32	568	552	362	383	58	23
52	Kodangipatti (P)	...	P. R. Pw. Cs.	1·03	221	221	1,011	492	519	101	110	...	...	153	23	296	228	167	93	84	125
53	Paraipatti (P)	...	P. Mcw. R. Pw.	1·95	252	252	1,207	612	595	7	3	...	...	226	31	398	296	218	136	123	106
54	Vellayampatti (P)	...	P. M. R. Pw. Ei. E. Cs.	1·48	162	205	1,068	534	534	142	121	...	...	236	54	340	216	169	65	36	2
55	Manikkampatti (P)	...	P. R Pw. Cs.	1·25	268	268	1,172	596	576	201	171	...	...	205	19	405	276	224	106	114	135
56	Palamedu (P)	...	P. H. C. Mcw. Mp.R. Pw. Ea. E. Cs	4·46	931	1,164	5,126	2,520	2,606	580	551	...	...	1,328	449	1,538	863	599	322	366	365
57	Errampatti (P)	...	P. Rhc. R. Pw. Ea. E.	1·08	317	325	1,423	702	721	144	133	...	...	355	115	426	459	171	25	228	432
58	Kovilpatti (P)	...	P. R. Pw. Cs.	2·36	343	343	1,527	753	774	289	278	...	...	292	76	512	440	307	198	161	224
59	Kutimeikkipatti (P)	...	P. Mcw. R. Pw. Ei. Ea. E. Cs.	0·92	258	292	1,152	559	593	78	71	...	...	294	54	369	378	229	223	78	106
60	Periya Ilandaikulam (P)	...	P. R. Pw. Ea. E.	0·93	214	214	894	440	454	50	36	...	...	201	59	275	192	127	90	72	93
61	Kondayampatti (P)	...	P. Mcw. R. Pw. Ea. E. Cs.	3·28	445	590	2,438	1,213	1,225	258	241	...	...	548	191	786	441	316	135	388	297
62	Thanichiam (P)	...	P. R Pw. Ea. E. Cs.	3·92	1,040	1,168	5,025	2,492	2,533	803	779	...	...	998	264	1,672	1,013	713	268	643	669	
63	Kattakulam (P)	...	P. M. R. S. Pw. Ea. E. Cs.	2·03	417	442	1,910	944	966	103	311	...	...	383	121	624	388	204	56	329	319	
64	Andipatti (P)	...	M. H. R. S. Pw. Ea. E. Cs.	1·80	316	385	1,653	856	797	164	224	...	...	372	112	568	333	177	44	280	263	
65	Thathampatti (P)	...	P. M. R. S. Pw. Ea. E. Vh. Cs.	1·93	276	320	1,601	810	791	108	178	...	...	359	126	449	68	194	11	148	41	
66	Nirethan (P)	...	P. C. D. Hos. Mcw. R. S. Pw. Ea. E. Cs.	1·81	683	819	3,613	1,825	1,788	69	172	...	...	935	301	1,064	486	358	131	313	261	
67	B dinaikenpatti (P)	...	P. H. R. S. Pw. Ea. E. Cs.	1·82	377	455	1,934	946	988	86	399	...	...	332	120	572	451	175	119	244	267	
68	Natchikulam (P)	...	P. H. R. S. Pw. Ea. E.	1·83	665	689	3,079	1,476	1,603	76	523	...	...	659	212	867	576	360	174	336	280	
69	Karupatti (P)	...	P. M. H. Mcw. Rly. R. Pt. S. Pw. Ea. E. Cs.	1·93	539	562	2,402	1,172	1,230	72	498	...	...	586	226	673	309	265	91	203	155	
70	Kuruvithurai (P)	...	P. R. Pt. S. Pw. Ei. Ea. E. Cs.	2·98	392	501	2,310	1,160	1,150	19	156	...	...	565	159	710	423	414	229	137	134	
71	Mannadimangalam (P)	...	P. M. D. Hos. R. S. Pw. Ei. Ea. E.	4·13	949	1,122	4,989	2,465	2,524	1	394	...	...	1,263	470	1,552	640	730	49	353	285	
72	Kadupatti (P)	...	P. H. C. Mcw. R. S. Pw. Ei. Ea. E. Cs.	...	445	607	2,855	1,399	1,456	6	155	...	...	900	381	864	486	252	25	270	203	
73	Mullipallam (P)	...	P. M. H. R. S. Pw. Ei. Ea. E. Cs.	3·40	573	620	2,642	1,274	1,368	9	228	...	...	649	237	688	260	249	39	58	13	

VILLAGE DIRECTORY

NILAKOTTAI TALUK—(contd.)

Location Code Number	Name of Village/Panchayat			Area in Sq. Miles	Occupied Residential Houses		Total No. of Persons Enumerated			Scheduled Castes		Scheduled Tribes		Literate and Educated Persons		Total Workers (A-I to A-IX)		A-I		A-II	
					No. of Houses	No. of Households	Total	Males	Females	M	F	M	F	M	F	M	F	M	F	M	F
1	2			3	4	5	6	7	8	9	10	11	12	13	14	15	16	17	18	19	20
74	Irumbadi (P)	...	P. Mcw. R. S. Pw. Ea. E. Cs.	1·60	683	856	3,832	1,930	1,902	176	171	...	...	804	232	1,168	657	491	238	411	243
76	Thenkarai (P)	...	P. M. R. S. Pw. Ei. Ea. E. Cs.	3·26	516	560	2,537	1,231	1,306	105	105	...	...	658	312	732	283	354	46	207	162
77	Melakkal (P)	...	P. H. Mcw. R. Pt. S. Pw. Ei. Ea. E. Cs.	3·15	959	904	3,952	1,928	2,024	277	266	...	...	977	423	1,255	919	690	604	442	285
78	Thiruvelagam (P)	...	P. M. H. Mcw. R. Pw. Ei. Ea. E. Cs.	2·08	410	420	1,683	807	876	159	171	...	...	395	162	468	182	154	5	159	141
79	Nedungulam (P)	...	P. H. R. S. Pw. Ea. E. Cs.	0·95	213	214	1,011	510	501	60	61	...	...	287	112	317	79	210	3	76	71
80	Thiruvalavayanallur (P)	...	P. R. Pw. Ea. E. Cs.	1·20	169	169	685	329	356	79	98	...	...	184	67	223	24	184	16	11	5
81	Sithalangudi (P)	...	P. H. R. Pw. Ea. E. Cs.	2·27	553	610	2,369	1,179	1,190	303	283	...	...	567	134	797	442	402	82	275	340
82	Kalvelipatti (P)	...	P. R. Pw. Ei. Ea. E. Cs.	2·14	588	697	2,743	1,369	1,374	246	254	...	...	635	230	919	441	482	204	232	175
83	Chinna Ilandaikulam (P)	...	P. R. Pw. Ea. E. Cs.	0·95	196	209	813	395	418	103	123	...	...	210	94	253	32	99	6	62	2
84	Alagapuri (P)	...	P. M. C. R. Pw. E. Cs.	0·94	751	824	3,639	1,746	1,893	434	433	...	...	854	275	1,103	813	532	239	417	532
85	Ayyur (P)	...	P. R. Pw. Ea. Cs.	1·10	290	290	1,287	647	640	173	173	...	...	327	54	406	178	221	10	146	161
86	Kilachinampatti (P)	...	P. R. Pw. E. Cs.	0·73	86	119	527	263	264	46	53	...	...	151	35	152	124	107	91	28	29
87	Urseri (P)	...	P. R. Pw. Ea. E.	1·18	346	358	1,469	715	754	255	259	...	...	398	95	450	274	136	15	242	251
88	Devaseri (P)	...	P. R. Pw. Ea. E.	0·40	213	213	950	483	467	52	57	...	...	208	25	292	105	138	18	133	85
89	Muduvarpatti (P)	...	P. M. C. R. Pw. Cs.	2·50	607	623	2,730	1,362	1,368	92	296	...	...	483	56	908	878	664	656	30	7
90	Adanoor (P)	...	P. R. Pw. Cs.	2·37	199	218	1,089	540	549	44	144	...	...	236	45	375	204	336	193	7	1
91	Vairidamarudur (P)	...	P. R. Pw. Ea. E.	2·44	294	294	1,182	602	580	76	139	...	...	220	49	369	202	229	73	99	122
92	Achampatti (P)	...	P. R. Pw. Ea. E.	1·49	344	344	1,423	696	727	77	283	...	...	296	70	452	440	173	165	222	251
93	Alanganallur (P)	...	P. M. H. C. Hos. Rhc. Mcw. Mp. R. Pt. S. Pw. Ei. Ea. E. Vh. Cs.	2·16	1,341	1,444	5,975	2,938	2,987	13	417	...	...	1,626	638	1,908	838	539	205	677	501
94	Kallanai (P)	...	P. C. R. Pw. Ei. E.Cs.	3·42	723	795	3,242	1,637	1,605	18	213	...	...	913	227	1,011	800	385	301	436	459
95	Thandalai (P)	...	P. C. L. R. Pw. E. Cs.	1·11	204	204	842	410	432	59	146	...	...	223	110	283	282	102	67	151	201
96	Manianji (P)	...	P. M. C. Rhc. R. Pw. Ea. E. Cs.	0·21	223	223	884	419	465	34	36	...	...	275	80	282	84	135	12	62	52
			Total ...	**275·72**	**48,922**	**56,156**	**258,712**	**128,648**	**130,064**	06	**29,103**	...	...	**55,109**	**17,038**	**80,790**	**45,898**	**40,988**	**18,893**	**19,532**	**17,525**

Village Code Number	Name of Village/Panchayat	A-III M	A-III F	A-IV M	A-IV F	A-V M	A-V F	A-VI M	A-VI F	A-VII M	A-VII F	A-VIII M	A-VIII F	A-IX M	A-IX F	B-X Non-workers M	B-X Non-workers F	Name of the Panchayat in which it is now included with the date of inclusion with other components if any
1	2	21	22	23	24	25	26	27	28	29	30	31	32	33	34	35	36	37
74	Irumbadi (P) ...	32	2	19	32	40	16	5	...	27	26	3	...	140	100	762	1,245	...
76	Thenkarai (P) ...	8	...	11	5	13	...	3	...	38	1	2	...	96	69	499	1,023	...
77	Melakkal (P) ...	2	...	5	...	10	...	...	...	12	...	2	...	93	30	672	1,105	...
78	Thiruvelagam (P) ...	14	1	3	8	29	4	4	...	19	4	2	...	84	19	339	694	...
79	Nedungulam (P) ...	2	...	8	2	4	...	...	...	4	...	...	...	13	3	193	422	...
80	Thiruvalavayanallur (P) ...	...	...	...	2	8	...	...	...	3	1	...	...	17	...	106	332	...
81	Sithalangudi (P) ...	1	...	26	...	31	...	3	...	17	...	3	...	39	20	382	748	...
82	Kalvelipatti (P) ...	1	...	21	...	10	...	2	...	17	2	2	...	152	60	450	933	...
83	Chinna Ilandaikulam (P) ...	...	...	7	2	6	...	...	...	13	2	1	...	65	20	142	386	...
84	Alagapuri (P) ...	7	4	37	5	17	...	...	...	36	6	3	...	54	27	643	1,080	...
85	Ayyur (P) ...	2	1	10	4	1	...	1	...	11	...	...	...	14	2	241	462	...
86	Kilachinampatti (P) ...	6	...	3	3	3	...	...	...	...	...	...	...	5	1	111	140	...
87	Urseri (P) ...	...	...	6	1	10	1	6	...	25	1	...	...	25	5	265	480	...
88	Devaseri (P) ...	...	...	...	...	12	...	...	...	5	1	...	...	4	1	191	362	...
89	Muduvarpatti (P) ...	...	...	4	7	16	1	31	24	8	...	1	...	154	183	454	490	...
90	Adanoor (P) ...	...	...	7	1	...	...	1	...	2	...	...	...	22	9	165	345	...
91	Vairidamarudur (P) ...	3	...	2	1	6	1	7	...	10	2	...	...	13	3	233	378	...
92	Achampatti (P) ...	6	...	11	4	8	7	4	...	11	...	...	...	17	13	244	287	...
93	Alanganallur (P) ...	26	1	48	24	107	10	16	...	125	16	16	...	354	131	1,080	2,099	...
94	Kallanai (P) ...	12	1	11	3	31	1	1	1	43	3	9	...	83	31	626	805	...
95	Thandalai (P) ...	...	...	9	3	1	...	...	...	1	2	...	...	19	9	127	150	
96	Manianji (P) ...	1	1	14	3	5	...	1	...	22	5	...	...	42	11	137	381	...
	Total ...	**1,880**	**490**	**2,924**	**1,468**	**2,161**	**377**	**609**	**66**	**2,506**	**441**	**718**	**6**	**9,472**	**6,632**	**47,858**	**84,166**	

TOWN DIRECTORY

NILAKOTTAI TALUK—(contd.)

Location Code Number	Name of Town	A-III M	A-III F	A-IV M	A-IV F	A-V M	A-V F	A-VI M	A-VI F	A-VII M	A-VII F	A-VIII M	A-VIII F	A-IX M	A-IX F	B-X Non-workers M	B-X Non-workers F
1	2	21	22	23	24	25	26	27	28	29	30	31	32	33	34	35	36
23	Allinagaram (P)—(*concld.*)																
H.B. 1	E. B. 53 ...	98	3	12	2	9	...	3	...	16	6	14	...	10	5	211	333
	62-A ...	3	...	...	...	1	...	...		5	1	...	...	3	...	60	141
	Total ...	**101**	**3**	**12**	**2**	**10**	...	**3**	...	**21**	**7**	**14**	...	**13**	**5**	**271**	**474**
H.B. 2	E. B. 54 ...	5	...	36	2	10	...	5	...	64	3	2	...	88	12	233	337
	61-A ...	...	...	1	...	...	...	...	...	...	...	1	...	...	...	34	35
	Total ...	**5**	...	**37**	**2**	**10**	...	**5**	...	**64**	**3**	**3**	...	**88**	**12**	**267**	**372**
H.B 3	E. B. 55-A ...	1	...	1	1	7	...	4	...	49	5	2	...	38	7	104	209
4	55-B ...	1	...	11	8	14	5	3	...	110	12	...	...	52	11	156	279
5	56 ...	1	1	27	7	39	2	2	...	42	8	2	...	31	7	131	263
6	57 ...	3	6	64	7	5	...	2	...	21	3	2	...	17	6	103	233
7	58 ...	1	...	23	...	41	4	9	3	76	1	11	...	43	11	190	439
8	59 ...	3	...	14	1	27	...	14	...	119	4	9	...	97	26	254	568
9	60 ...	4	6	8	2	37	11	6	3	39	7	5	...	20	17	144	191
	61-B ...	...	...	4	...	4	1	...	...	6	...	...	...	...	...	49	71
	62-B ...	...	...	...	...	...	...	...	...	...	...	1	...	1	...	21	35
	Total ...	**4**	**6**	**12**	**2**	**41**	**12**	**6**	**3**	**45**	**7**	**6**	...	**21**	**17**	**214**	**297**
	Town Total ...	**120**	**16**	**201**	**30**	**194**	**23**	**48**	**6**	**547**	**50**	**49**	...	**400**	**102**	**1,690**	**3,134**
26	Batlagundu (P)—(*contd.*)																
Ward 1	E. B. 145 ...	7	...	1	13	48	...	19	...	30	9	48	...	107	14	311	461
	146 ...	6	...	...	...	25	...	21	18	45	1	14	...	88	22	202	409
	Total ...	**13**	...	**1**	**13**	**73**	...	**40**	**18**	**75**	**10**	**62**	...	**195**	**36**	**513**	**870**
Ward 2	E. B. 147 ...	8	...	...	...	25	3	34	1	28	1	14	...	129	21	218	430
3	148 ...	...	...	...	1	3	...	1	...	14	...	10	...	90	6	201	341
4	149 ...	...	1	10	5	22	1	...	...	66	10	14	...	30	1	115	183
	150 ...	1	...	11	2	14	...	7	3	41	2	15	...	58	24	145	279
	Total ...	**1**	**1**	**21**	**7**	**36**	**1**	**7**	**3**	**107**	**12**	**29**	...	**88**	**25**	**260**	**462**
Ward 5	E. B. 151 ...	4	3	14	29	21	...	6	4	62	6	17	...	102	83	167	305
	152 ...	...	...	2	...	22	2	5	1	4	...	7	...	105	103	121	147
	Total ...	**4**	**3**	**16**	**29**	**43**	**2**	**11**	**5**	**66**	**6**	**24**	...	**207**	**186**	**288**	**452**
Ward 6	E. B. 153 ...	3	...	9	5	10		10	...	64	7	16	...	39	21	199	359
7	154 ...	3	...	...	...	32	10	4	1	106	3	3	...	33	4	182	347
8	155 ...	9	10	4	...	62	12	8	3	91	13	13	...	67	46	223	434
9-I	156 ...	7	4	...	1	7	1	1	1	23	...	3	1	13	...	142	296
9-II	157 ...	3	...	2	7	45	9	5	...	55	3	11	...	23	19	152	235

TOWN

NILAKOTTAI

DIRECTORY

TALUK—(contd.)

Name of Town			Area in Sq. Miles	Occupied Residential Houses: No. of Houses	Occupied Residential Houses: No. of Households	Total No. of Persons Enumerated: Total	Total No. of Persons Enumerated: Males	Total No. of Persons Enumerated: Females	Scheduled Castes: M	Scheduled Castes: F	Scheduled Tribes: M	Scheduled Tribes: F	Literate and Educated Persons: M	Literate and Educated Persons: F	Total Workers (A-I to A-IX): M	Total Workers (A-I to A-IX): F	A-I: M	A-I: F	A-II: M	A-II: F
2			3	4	5	6	7	8	9	10	11	12	13	14	15	16	17	18	19	20
23 Allinagaram (P) ...	P. M. H. L. D. Hos. Mcw. R. Pt. Tel. S. Pw. Ea. E. Vh. Cs. B.																			
H.B. 1	E. B. 53 ...	...	...	176	199	932	481	451	152	142	...	...	280	154	270	118	41	18	67	84
	62-A ...	...	...	64	71	357	172	185	...	...	...	...	60	16	112	44	81	17	19	26
		Total ...	...	240	270	1,289	653	636	152	142	...	...	340	170	382	162	122	35	86	110
H.B. 2	E. B. 54 ...	...	...	167	167	821	467	354	63	5	...	...	352	208	234	17	23	...	1	...
	61-A ...	...	...	36	40	170	83	87	83	87	...	...	18	2	49	52	19	6	28	46
		Total ...		203	207	991	550	441	146	92	...	...	370	210	283	69	42	6	29	46
H.B. 3	E. B. 55-A ...		...	83	93	443	219	224	...	...	...	...	175	101	115	15	12	2	1	...
4	55-B ...	...	...	128	156	673	353	320	3	3	...	...	263	114	197	41	6	3	...	2
5	56 ...	...	...	111	123	576	285	291	...	...	...	...	208	117	154	28	10	3	...	...
6	57 ...	...	...	92	106	481	225	256	...	...	30	10	166	126	122	23	8	...	...	1
7	58 ...	...	...	156	177	896	430	466	...	...	1	...	326	205	240	27	35	7	1	1
8	59 ...	...	...	241	249	1,154	553	601	32	89	...	...	447	345	299	33	16	2	...	...
9	60 ...	...	...	175	176	744	390	354	231	197	...	...	137	36	246	163	62	44	65	73
	61-B ...	...	...	53	60	284	136	148	10	10	...	...	49	6	87	77	54	8	19	68
	62-B ...	...	...	40	40	130	59	71	...	...	...	...	8	...	38	36	21	17	15	19
		Total ...	...	288	276	1,158	585	573	241	207	...	...	194	42	371	276	137	69	99	160
		Town Total ...	3·82	1,522	1,657	7,661	3,853	3,808	574	533	31	10	2,489	1,430	2,163	674	388	127	216	320
26 Batlagundu (P) ...	P. M. H. L. D. Hos. Mcw. Mp. R. Pt. Tel. S. Pw. Ei. Ea. E. Vh. Cs. B.																			
Ward 1	E. B. 145 ...	...	...	161	195	1,104	595	509	32	33	...	...	426	231	284	48	20	7	4	5
	146 ...	...	...	138	181	894	439	455	...	...	...	...	253	111	237	46	33	3	5	2
		Total ...	...	299	376	1,998	1,034	964	32	33	...	...	679	342	521	94	53	10	9	7
Ward 2	E. B. 147 ...	...	...	149	208	972	484	488	...	...	...	...	330	153	266	28	26	2	2	...
3	148 ...	...	...	143	160	707	356	351	...	...	13	10	300	268	155	10	37	3	...	...
4	149 ...	...	...	104	107	493	277	216	...	...	...	...	212	56	162	33	13	5	7	10
	150 ...	...	...	118	120	619	308	311	...	...	...	...	206	110	163	32	15	1	1	...
		Total ...	...	222	227	1,112	585	527	...	...	...	...	418	166	325	65	28	6	8	10
Ward 5	E. B. 151 ...	...	...	171	193	881	428	453	...	...	...	...	240	97	261	148	33	23	2	...
	152 ...	...	...	91	118	548	290	258	225	195	...	...	85	24	169	111	9	2	15	3
		Total ...	...	262	311	1,429	718	711	225	195	...	...	325	121	430	259	42	25	17	3
Ward 6	E. B. 153 ...	...	...	142	145	779	385	394	...	...	...	...	251	123	186	35	23	2	12	...
7	154 ...	...	...	133	139	753	388	365	...	...	11	9	297	170	206	18	15	...	10	...
8	155 ...	...	...	222	224	1,033	512	521	7	3	1	...	324	127	289	87	28	3	7	...
9-I	156 ...	...	...	140	140	660	311	349	...	...	27	12	189	106	169	53	72	21	43	24
10-II	157 ...	...	...	58	133	580	306	274	3	3	...	...	168	73	154	39	8	1	2	...

TOWN DIRECTORY

NILAKOTTAI TALUK—(contd.)

Location Code Number	Name of Town	Area in Sq. Miles	Occupied Residential Houses: No. of Houses	Occupied Residential Houses: No. of Households	Total No. of Persons Enumerated: Total	Total No. of Persons Enumerated: Males	Total No. of Persons Enumerated: Females	Scheduled Castes: M	Scheduled Castes: F	Scheduled Tribes: M	Scheduled Tribes: F	Literate and Educated Persons: M	Literate and Educated Persons: F	Total Workers (A-I to A-IX): M	Total Workers (A-I to A-IX): F	A-I: M	A-I: F	A-II: M	A-II: F
1	2	3	4	5	6	7	8	9	10	11	12	13	14	15	16	17	18	19	20
26	Batlagundu (P)—(*contd.*)																		
	Ward 10 E. B. 158 — —	...	100	101	496	238	258	...	...	...	...	6	2	140	103	38	2	46	89
	Town Total ...	**1·00**	**1,870**	**2,164**	**10,519**	**5,317**	**5,202**	**167**	**234**	**52**	**31**	**3,287**	**1,651**	**2,841**	**791**	**370**	**75**	**156**	**133**
75	Sholavandan (P) ... P. M. H. L. D. Hos. Mcw. Mp. Rly. R. Pt. S. Pw. Et. Ea. E. Vh. Cs. B.																		
	Locality 1 E. B. 333 — ...	...	92	122	533	258	275	...	...	...	...	92	47	148	13	64	4	44	6
	334 — ...	...	93	125	509	246	263	152	170	...	...	84	25	145	111	31	11	65	80
	Total ...	**...**	**185**	**247**	**1,042**	**504**	**538**	**152**	**170**	**...**	**...**	**176**	**72**	**293**	**124**	**95**	**15**	**109**	**86**
	Locality 2 E. B. 335	...	99	142	607	285	322	...	...	...	...	163	107	172	32	71	9	73	21
	336 — —	...	94	158	704	358	346	14	...	...	1	185	80	191	65	59	11	34	22
	Total ...	**...**	**193**	**300**	**1,311**	**643**	**668**	**14**	**...**	**...**	**1**	**349**	**187**	**363**	**97**	**130**	**20**	**107**	**43**
	Locality 3 E. B. 337	...	81	147	654	310	344	...	...	1	...	193	93	182	8	84	2	34	5
	338 — ...	...	125	181	847	413	434	...	...	...	...	328	300	176	26	25	1	4	1
	Total ...	**...**	**206**	**328**	**1,501**	**723**	**778**	**...**	**...**	**1**	**...**	**522**	**393**	**358**	**34**	**109**	**3**	**38**	**6**
	Locality 4 E. B. 339 — —	...	86	133	513	256	257	...	...	...	...	171	57	147	27	16	...	38	...
	340	...	87	149	611	295	316	...	...	...	...	166	78	175	44	23	...	38	...
	Total ...	**...**	**173**	**282**	**1,124**	**551**	**573**	**...**	**...**	**...**	**...**	**337**	**135**	**322**	**71**	**39**	**...**	**76**	**...**
	Locality 5 E. B. 341 — ...	...	108	168	763	376	387	...	—	...	...	251	169	203	24	32	3	98	3
	342 — ...	...	69	93	410	216	194	...	...	...	1	170	71	123	9	20	4	56	2
	Total ...	**...**	**177**	**261**	**1,173**	**592**	**581**	**...**	**...**	**...**	**1**	**421**	**240**	**326**	**33**	**52**	**7**	**154**	**5**
	Locality 6 E. B. 343 — —	...	162	190	863	432	431	...	...	—	...	268	103	257	49	77	11	34	...
	7 344 — —	...	188	188	835	440	395	...	—	—	...	271	102	275	27	24	5	87	1
	345 — —	...	118	146	615	314	301	...	...	...	—	203	70	176	15	46	1	62	—
	346	...	231	231	970	510	460	123	115	14	6	188	43	282	51	46	6	134	21
	Total ...	**...**	**537**	**565**	**2,420**	**1,264**	**1,156**	**123**	**115**	**14**	**6**	**662**	**215**	**733**	**93**	**116**	**12**	**283**	**22**
	Locality 8 E. B. 347 — ...	...	162	162	679	352	327	...	...	7	9	219	105	205	31	8	3	46	8
	348 — —	...	168	168	652	346	306	—	...	...	...	177	49	209	27	6	...	24	1
	Total ...	**...**	**330**	**330**	**1,331**	**698**	**633**	**...**	**...**	**7**	**9**	**396**	**154**	**414**	**58**	**14**	**3**	**70**	**9**
	Locality 9 E. B. 349 ... —	...	204	236	952	464	488	111	108	...	6	213	97	270	57	15	1	48	4
	10 350 — —	—	175	175	677	343	334	295	289	...	...	151	27	199	172	38	4	34	76
	351 — —	—	99	139	498	254	244	13	6	—	—	180	66	149	78	7	...	27	8
	352 — —	...	152	157	676	334	342	—	...	...	...	213	88	182	18	86	1	13	...
	Total ...	**...**	**426**	**471**	**1,851**	**931**	**920**	**308**	**295**	**...**	**...**	**544**	**181**	**530**	**268**	**131**	**5**	**74**	**84**
	Locality 11 E. B. 353 — —	—	140	140	546	274	272	156	146	...	12	146	60	172	168	32	1	27	57
	Town Total ...	**6·26**	**2,733**	**3,350**	**14,114**	**7,076**	**7,038**	**864**	**834**	**22**	**35**	**4,034**	**1,837**	**4,038**	**1,052**	**810**	**78**	**1,020**	**316**

TOWN

NILAKOTTAI

RECTORY

ALUK—(concld.)

Locatio Code Number	Name of Town		A-III M	A-III F	A-IV M	A-IV F	A-V M	A-V F	A-VI M	A-VI F	A-VII M	A-VII F	A-VIII M	A-VIII F	A-IX M	A-IX F	B-X Non-workers M	B-X Non-workers F
1	2		21	22	23	24	25	26	27	28	29	30	31	32	33	34	35	36
26	Batlagudu (P)—(*concld.*)																	
	Ward 10	E. B. 158 ...	21	2	...	...	6	3	7	—	4	1	3	...	15	6	98	155
		Town Total ...	**72**	**20**	53	63	342	**41**	128	32	633	56	188	**1**	899	370	**2,476**	**4,411**
75	Sholavandan (P)—(*concld.*)																	
	Locality 1	E. B. 333 ...	13	...	...	2	7	1	6	...	2	...	1	...	11	...	110	262
		334 ...	13	1	...	1	1	1	3	—	4	2	4	—	24	15	101	152
		Total ...	26	**1**	...	**3**	**8**	**2**	**9**	...	6	**2**	5	...	35	15	**211**	**414**
	Locality 2	E. B. 335 ...	...	...	3	...	2	...	...	—	8	—	2	...	13	2	113	290
		336 ...	16	2	1	...	7	1	6	—	21	6	8	...	39	23	167	281
		Total ...	**16**	**2**	4	...	**9**	**1**	**6**	—	29	6	10	...	52	25	280	**571**
	Locality 3	E. B. 337 ...	18	1	...	...	2	...	...	...	13	...	4	...	27	...	128	336
		338 ...	...	...	...	...	7	...	5	1	24	...	12	...	99	23	237	408
		Total ...	18	**1**	...	...	9	...	5	1	37	—	16	...	126	23	365	744
	Locality 4	E. B. 339 ...	1	2	...	...	24	1	3	...	31	3	4	...	30	21	109	230
		340 ...	10	1	1	1	14	1	7	1	13	5	10	...	59	35	120	272
		Total ...	11	**3**	**1**	1	38	**2**	10	**1**	44	8	14	...	89	56	229	502
	Locality 5	E. B. 341 ...	—	1	5	...	13	2	4	...	31	6	3	...	17	9	173	363
		342 ...	...	—	...	—	7	...	...	—	22	1	—	...	18	2	93	185
		Total ...	...	**1**	5	...	20	**2**	4	—	53	7	3	...	35	11	266	548
	Locality 6	E. B. 343 ...	31	—	...	...	6	...	4	...	51	15	2	—	52	23	175	382
7		344 ...	3	1	...	...	15	...	1	...	39	1	8	1	98	18	165	368
		345 ...	1	—	...	...	21	...	2	...	27	3	4	...	13	11	138	286
		346 ...	34	10	...	...	4	...	3	...	20	3	11	...	30	11	228	409
		Total ...	38	11	...	...	40	...	6	...	86	7	23	1	141	40	531	**1,063**
	Locality 8	E. B. 347 ...	46	2	...	2	...	4	1	...	75	10	7	—	22	2	147	296
		348 ...	45	7	...	...	...	8	4	...	103	10	3	1	24	...	137	279
		Total ...	91	9	...	2	...	12	5	...	178	20	10	1	46	2	284	**575**
	Locality 9	E. B. 349 ...	14	...	8	16	11	3	2	1	35	3	15	...	122	29	194	431
10		350 ...	23	2	...	1	11	2	1	1	6	...	3	...	83	86	144	162
		351 ...	9	—	5	3	7	...	...	...	11	3	6	...	77	64	105	166
		352 ...	2	...	...	—	9	1	3	—	34	13	9	—	26	3	152	324
		Total ...	34	2	5	4	27	3	4	1	51	16	18	...	186	153	401	652
	Locality 11	E. B. 353 ...	28	2	2	2	5	...	...	—	7	...	7	—	64	106	102	104
		Town Total ...	307	32	25	28	173	25	55	4	577	84	123	2	948	483	3,038	5,986

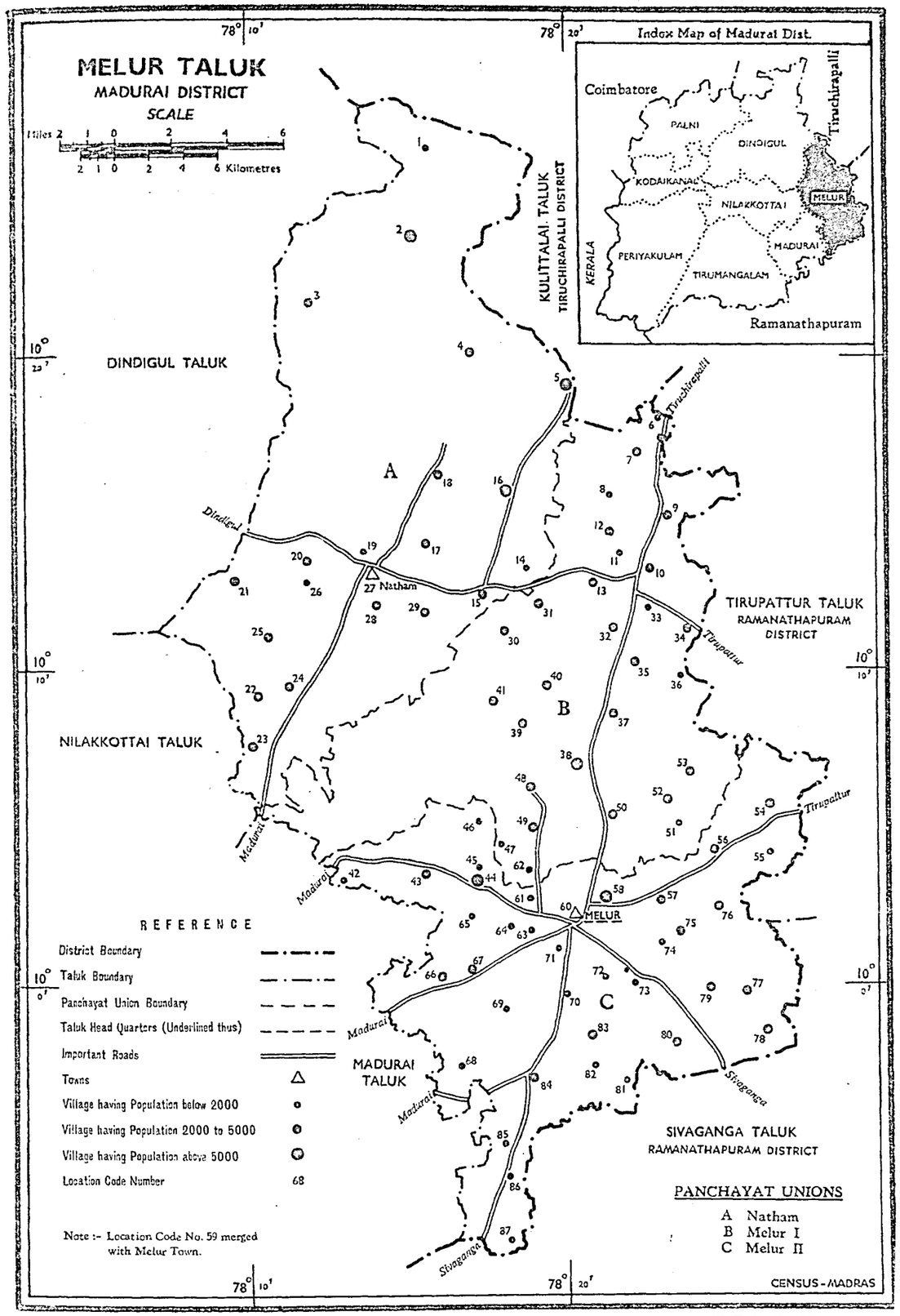

Reg. No. 299 E '65 (Saka Era 1887) Copies - 1100. Reproduced from Indentor's Original Helio, P. Z. P., C. S. O., Madras.

6. MELUR TALUK

ALPHABETICAL LIST OF VILLAGES

6. MELUR TALUK

Sl. No.	Name of village		Location Code Number	Sl. No.	Name of village		Location Code Number
1	Ambalakaranpatti (P)	...	80	39	Melur (Rural) (V)	...	59
2	Amoor (P)	...	68	40	Mulaiyur (P)	...	21
3	Arasappanpatti (P)	...	82	41	Nadumandalam (P)	...	18
4	Arittapatti (P)	...	65	42	Narasingampatti (P)	...	66
5	Attapatti (P)	...	51	43	Natham (P)	...	27
6	Attukulam (P)	...	72	44	Navinipatti (P)	...	58
7	Avichipatti (P)	...	17	45	Pallapatti (P)	...	9
8	Ayyapatti (P)	...	32	46	Panangadi (P)	...	81
9	Boothagudi (P)	...	14	47	Pandangudi (P)	...	33
10	Boothamangalam (P)	...	52	48	Pannuvarpatti (P)	...	26
11	Chellappanaickenpatti (P)	...	28	49	Pathinettangudi (P)	...	70
12	Chokkalingapuram (P)	...	34	50	Pattur (P)	...	39
13	Chokkampatti (P)	...	12	51	Pillayarnatham (P)	...	1
14	Ettiamangalam (P)	...	62	52	Poonjuthi (P)	...	86
15	Kachirayanpatti (P)	...	38	53	Pottapatti (P)	...	7
16	Kallampatti (P)	...	64	54	Pudur (P)	...	23
17	Kambur (P)	...	40	55	Pudusukkampatti (P)	...	61
18	Karungalakudi (P)	...	35	56	Pulipatti (P)	...	46
19	Karuthapuliyampatti (P)	...	71	57	Punnapatti (P)	...	20
20	Kavathayampatti (P)	...	47	58	Reddiapatti (P)	...	24
21	Keelavalavoo (P)	...	56	59	Samudrapatti (P)	...	15
22	Keelayur (P)	...	57	60	Saruguvalayapatti (P)	...	76
23	Keeranur (P)	...	87	61	Sathamangalam (P)	...	74
24	Kesampatti (P)	...	41	62	Sathambadi (P)	...	25
25	Kidaripatti (P)	...	43	63	Seithur (P)	...	4
26	Kodukkampatti (P)	...	53	64	Sekkipatti (V)	...	30
27	Kongampatti (P)	...	54	65	Sendurai (P)	...	2
28	Kottagudi (P)	...	83	66	Sennagarampatti (P)	...	49
29	Kottaiyur (P)	...	5	67	Sirugudi (P)	...	16
30	Kottampatti (P)	...	10	68	Soorakundu (P)	...	63
31	Kudagipatti (P)	...	3	69	Sooranpatti (P)	...	6
32	Kunnarampatti (P)	...	31	70	Sukkampatti (P)	...	36
33	Kurichipatti (P)	...	78	71	Thaniamangalam (P)	...	75
34	Lingavadi (P)	...	22	72	Therkutheru (P)	...	67
35	Malampatti (P)	...	55	73	Thiruvadur (P)	...	84
36	Manappacheri (P)	...	13	74	Thonthilingapuram (P)	...	8
37	Melavalavoo (P)	...	48	75	Thumbaipatti (P)	...	50
38	Melur (P)	...	60	76	Uralipatti (P)	...	29

Sl. No.	Name of village		Location Code Number	Sl. No.	Name of village		Location Code Number
77	Urangampatti (P)	...	77	83	Vannanparaipatti (P)	...	73
78	Valacheripatti (P)	...	11	84	Velampatti (P)	...	19
79	Valayapatti (P)	...	42	85	Vellalapatti (P)	...	69
80	Vallalapatti (P)	...	44	86	Vellalore (P)	...	79
81	Vallalapatti (Rural) (V)	...	45	87	Veppadappu (P)	...	85
82	Vanjinagaram (P)	...	37				

PANCHAYAT UNION

S. No.	L. C. No.	Name of Panchayat	Date of formation	Location Code/Units of 1961 Census constituting the Panchayat formed after 31-3-1960	Persons	Males	Females
1	2	3	4	5	6	7	8
		MELUR-I PANCHAYAT UNION					
		City Panchayat—Nil					
		Village Panchayats					
1	51	Attapatti	...	...	1,907	932	975
2	52	Boothamangalam	...	...	2,916	1,183	1,133
3	38	Kachirayanpatti	...	...	5,041	2,486	2,555
4	49	Sennagarampatti	...	...	2,109	1,014	1,095
5	50	Thumbaipatti	...	...	3,768	1,859	1,899
6	37	Vanjinagaram	...	...	3,079	1,470	1,609
7	62	Ettamangalam	...	...	1,260	610	620
8	40	Kambur	...	...	4,544	2,234	2,310
9	41	Kosampatti	...	...	2,326	1,165	1,161
10	48	Melavalavoo	...	...	4,353	2,151	2,202
11	39	Pattur	...	...	2,181	1,095	1,086
12	53	Kodukampatti	...	...	2,139	1,074	1,065
13	7	Pottapati	...	...	2,209	1,091	1,118
14	6	Soorampatti	...	...	583	289	293
15	8	Thonthilingapuram	...	...	1,217	595	622
16	34	Chokkalingapuram	...	...	4,986	2,424	2,562
17	12	Chokkampatti	...	...	2,289	1,078	1,211
18	11	Valahoripatti	...	...	1,005	470	535
19	9	Pallapatti	...	...	2,150	1,072	1,078
20	35	Karungalakudi	...	...	3,316	1,661	1,655
21	32	Ayyapatti	...	...	3,566	1,711	1,855
22	13	Manappacheri	...	...	3,181	1,523	1,658

PANCHAYAT UNION

Sl. No.	L. C. No.	Name of Panchayat	Date of formation	Location Code/Units of 1961 Census constituting the Panchayat formed after 31-3-1960	Persons	Males	Females
1	2		4	5	6	7	8
		MELUR-I PANCHAYAT UNION—(*concld.*)					
23	10	Kottampatti ...	...	...	2,997	1,494	1,503
24	33	Pandangudi ...	...	...	824	390	434
25	31	Kunnarampatti ...	...	...	2,221	1,040	1,181
26	30	Sekkipatti ...	...	...	2,793	1,343	1,450
27	36	Sukkampatti ...	...	...	532	260	272
				Total	**69,315**	**33,968**	**35,347**

MELUR-II PANCHAYAT UNION

					City Panchayats			
1	60	Melur	...	...	60 Melur	14,829	7,425	7,404
					71 Karuthapuliyampatti	122	60	62
2	44	Vallalapatti	...	...	44 Vallalapatti	5,260	2,587	2,673
					45 Vallalapatti (Rural)	556	265	291
					Village Panchayats			
1	57	Keelayur	...	...	...	3,118	1,524	1,594
2	56	Keelavalavoo	...	...	.	3,283	1,548	1,735
3	54	Kongampatti	...	...	...	2,933	1,439	1,494
4	55	Malampatti	...	...	...	1,850	837	98[illegible]
5	76	Saruguvalayapatti	...	...	...	2,845	1,375	1,470

PANCHAYAT UNION

Sl. No.	L. C. No.	Name of Panchayat	Date of formation	Location Code/Units of 1961 Census constituting the Panchayat formed after 31-3-1960	Persons	Males	Females
1	2	3	4	5	6	7	8
		MELUR-II PANCHAYAT UNION—(*contd.*)					
6	80	Ambalakaranpatti ...	...	...	4,397	2,105	2,292
7	78	Kurichipatti ...	...	...	2,517	1,193	1,324
8	74	Sathamangalam ...	...	...	892	442	450
9	75	Thaniamangalam ...	...	...	2,380	1,170	1,210
10	77	Urangampatti ...	...	...	4,802	2,301	2,501
11	73	Vannanparaipatti ...	...	...	393	193	200
12	79	Vellalore ...	...	...	4,749	2,296	2,453
13	68	Amoor ...	...	...	1,637	778	859
14	82	Arasappanpatti ...	...	...	1,171	552	619
15	87	Keeranur ...	...	...	1,627	790	837
16	83	Kottagudi ...	...	...	2,685	1,301	1,384
17	70	Pathinettangudi ...	...	...	1,345	659	686
18	81	Panangadi ...	...	...	771	368	403
19	67	Therkutheru ...	...	...	3,583	1,696	1,887
20	86	Poonjuthi ...	...	...	807	392	415
21	84	Thiruvadur ...	...	...	2,837	1,393	1,444
22	69	Vellalapatti ...	...	...	745	357	388
23	85	Veppadappu ...	...	...	956	470	486
24	66	Narasingampatti ...	...	...	3,245	1,598	1,647
25	72	Attukulam ...	...	...	1,233	594	639
26	65	Arittapatti ...	...	...	1,656	801	855
27	64	Kallampatti ...	...	...	1,717	847	870
28	43	Kidaripatti ..	...	...	2,829	1,392	1,437
29	42	Valayapatti ..	...	...	1,007	516	491
30	46	Pulipatti ...	...	...	578	278	300

PANCHAYAT UNION

Sl. No.	L. C. No.	Name of Panchayat	Date of formation	Location Code/Units of 1961 Census constituting the Panchayat formed after 31-3-1960	Persons	Males	Females
1	2	3	4	5	6	7	8
				MELUR-II PANCHAYAT UNION—(*concld.*)			
31	63	Soorakundu ...	...	...	1,901	919	982
32	58	Navinipatti ...	...	...	5,084	2,569	2,515
33	61	Pudusukkampatti ...	...	...	1,593	787	806
				Total ...	**93,933**	**45,867**	**48,066**

NATHAM PANCHAYAT UNION

				City Panchayat			
1	27	Natham ...	...	...	12,757	6,399	6,358
				Village Panchayats			
1	26	Pannuvarpatti ...	...	...	1,222	581	641
2	21	Mulaiyur ...	...	...	2,173	1,049	1,124
3	20	Punnapatti ...	...	...	4,450	2,281	2,169
4	19	Velampatti ...	...	...	1,666	868	798
5	22	Lingavadi ...	...	...	3,146	1,602	1,544
6	23	Pudur ...	...	...	2,689	1,386	1,303
7	24	Reddiapatti ...	...	...	4,011	2,019	1,992
8	25	Sathambadi ...	...	...	3,624	1,869	1,755
9	28	Chellappanaickenpatti ...	...	...	2,839	1,454	1,385
10	29	Uralipatti ...	...	...	2,797	1,423	1,374
11	17	Avichipatti ...	...	...	2,705	1,344	1,361
12	14	Boothagudi ...	...	...	908	465	443
13	3	Kudagipatti ...	...	...	3,103	1,548	1,555
14	5	Kottaiyur ...	...	...	5,208	2,630	2,578

PANCHAYAT UNION

S. No.	L. C. No.	Name of Panchayat	Date of formation	Location Code/Units of 1961 Census constituting the Panchayat formed after 31-3-1960	Persons	Males	Females
1	2	3	4	5	6	7	8
				NATHAM PANCHAYAT UNION—(*concld.*)			
15	18	Nadumandalam ...	...	...	4,929	2,460	2,469
16	1	Pillayarnatham ...	...	...	2,121	1,079	1,042
17	15	Samudrapatti ...	...	...	2,310	1,187	1,123
18	2	Sendurai ...	...	...	6,776	3,464	3,312
19	4	Seithur ...	...	...	3,711	1,852	1,859
20	16	Sirugudi ...	...	...	6,127	2,985	3,142
				Total	**79,272**	**39,945**	**39,327**

VILLAGE DIRECTORY

MELUR TALUK—(contd.)

Location Code Number	Name of Village/Panchayat		A-III M	A-III F	A-IV M	A-IV F	A-V M	A-V F	A-VI M	A-VI F	A-VII M	A-VII F	A-VIII M	A-VIII F	A-IX M	A-IX F	B-X Non-workers M	B-X Non-workers F	Name of the Panchayat in which it is now included with the date of inclusion with other components if any
1	2		21	22	23	24	25	26	27	28	29	30	31	32	33	34	35	36	37
1	Pillayarnatham (P)	...	9	5	6	...	8	...	...	...	11	1	3	...	28	9	404	607	...
2	Sendurai (P)	...	3	1	38	12	51	...	1	...	47	3	2	...	279	245	1,270	2,276	...
3	Kudagipatti (P)	...	1	1	16	...	3	1	1	1	21	1	1	...	67	48	618	1,453	...
4	Seithur (P)	...	2	...	32	10	17	...	1	...	23	5	3	...	70	55	697	1,210	...
5	Kottaiyur (P)	...	6	...	23	13	27	1	8	...	35	...	5	...	109	88	952	1,676	...
6	Sooranpatti (P)	...	1	...	24	35	6	2	...	...	5	...	...	...	10	1	98	157	...
7	Pottapatti (P)	...	...	...	65	71	15	...	1	...	17	3	2	...	86	101	451	705	...
8	Thonthilingapuram (P)	...	...	...	5	6	...	...	1	...	4	2	...	...	25	49	202	201	...
9	Pallapatti (P)	...	...	...	40	34	12	1	2	...	31	1	1	...	62	64	401	641	...
10	Kottampatti (P)	...	12	3	28	21	41	8	11	10	90	8	19	...	138	71	577	1,278	...
11	Valacheripatti (P)	...	2	3	25	26	2	2	3	...	4	...	...	...	45	56	162	232	...
12	Chokkampatti (P)	...	1	...	5	73	14	1	9	...	34	...	2	...	85	159	421	553	...
13	Manappacheri (P)	...	7	...	7	17	5	...	...	...	8	2	1	...	89	143	594	847	...
14	Boothagudi (P)	...	...	...	...	...	...	...	...	...	...	...	...	...	15	9	175	215	...
15	Samudrapatti (P)	...	18	...	16	28	5	3	13	3	14	2	1	...	204	190	493	761	...
16	Sirugudi (P)	...	31	1	40	103	69	3	21	...	100	2	5	...	120	119	1,121	1,878	...
17	Avichipatti (P)	...	13	...	2	...	8	...	...	...	16	...	1	...	219	233	491	666	...
18	Nadumandalam (P)	...	9	7	18	7	12	2	6	2	13	4	2	...	105	122	976	1,251	...
19	Velampatti (P)	...	12	2	4	1	5	1	1	...	3	1	...	...	77	55	322	515	...
20	Punnapatti (P)	...	2	...	30	5	9	1	...	...	10	2	4	...	283	292	869	1,360	...
21	Mulaiyur (P)	...	4	...	20	9	10	...	...	...	8	1	2	...	154	240	355	411	...
22	Lingavadi (P)	...	1	...	30	20	8	...	...	...	15	2	...	...	136	128	604	656	...
23	Pudur (P)	...	5	1	6	5	13	...	2	...	9	6	2	...	122	127	586	819	...
24	Reddiapatti (P)	...	6	...	6	...	12	1	2	...	11	1	3	...	115	120	725	1,026	...
25	Sathambadi (P)	...	3	...	24	4	9	...	...	...	13	1	2	...	146	165	670	1,014	...
26	Pannuvarpatti (P)	...	1	2	5	5	...	...	2	...	1	1	...	...	60	92	218	284	...
28	Chellappanaickenpatti (P)	...	12	4	...	...	30	1	2	...	27	4	...	...	146	170	527	745	...
29	Uralipatti (P)	...	6	...	22	5	34	9	4	...	17	1	3	...	91	54	495	865	...
30	Sekkipatti (P)	...	...	...	32	4	...	...	...	...	1	...	2	...	179	224	490	487	...
31	Kunnarampatti (P)	...	4	...	21	21	6	...	2	...	13	3	1	...	123	135	397	819	...
32	Ayyapatti (P)	...	15	8	10	1	13	1	12	...	17	1	1	...	94	81	637	1,049	...
33	Pandangudi (P)	...	...	...	5	1	1	...	...	...	11	...	...	...	44	38	136	179	...
34	Chokkalingapuram (P)	...	3	5	206	213	40	...	7	...	206	3	4	...	177	119	886	1,566	...
35	Karungalakudi (P)	...	23	3	16	39	29	1	7	...	96	3	3	...	152	85	707	1,312	...
36	Sukkampatti (P)	...	11	1	...	...	4	2	...	...	5	...	...	...	18	25	96	120	...
37	Vanjinagaram (P)	...	39	10	9	14	23	...	3	...	20	12	3	...	57	15	538	1,009	...

VILLAGE DIRECTORY

MELUR TALUK—(contd.)

Location Code Number	Name of Village/Panchayat			Area in Sq. Miles	Occupied Residential Houses: No. of Houses	Occupied Residential Houses: No. of Households	Total No. of Persons Enumerated: Total	Total No. of Persons Enumerated: Males	Total No. of Persons Enumerated: Females	Scheduled Castes: M	Scheduled Castes: F	Scheduled Tribes: M	Scheduled Tribes: F	Literate and Educated Persons: M	Literate and Educated Persons: F	Total Workers (A-I to A-IX): M	Total Workers (A-I to A-IX): F	A-I: M	A-I: F	A-II: M	A-II: F
1	2			3	4	5	6	7	8	9	10	11	12	13	14	15	16	17	18	19	20
1	Pillayarnatham (P)	...	P. R. Pw. Tk.	5·68	426	426	2,121	1,079	1,042	69	73	...	...	263	55	675	435	599	420	11	...
2	Sendurai (P)	...	P. M. Mcw. R. Pw. Tk. Cs.	12·32	1,367	1,368	6,776	3,464	3,312	461	411	...	...	993	147	2,194	1,036	1,348	401	425	374
3	Kudagipatti (P)	...	P. R. Pw. Tk.	7·30	630	630	3,103	1,548	1,555	65	68	...	...	441	95	930	102	743	40	77	10
4	Seithur (P)	...	P. Mcw. R. Pw. Tk.	10·61	761	761	3,711	1,852	1,859	42	32	...	...	550	77	1,155	649	898	419	109	160
5	Kottaiyur (P)	...	P. R. Pw. Tk.	11·11	1,048	1,063	5,208	2,630	2,578	118	122	...	...	798	86	1,678	902	1,341	663	124	137
6	Sooranpatti (P)	...	P. R. Pw. Tk. Cs.	1·93	118	118	588	289	299	51	57	...	...	97	18	191	142	116	83	29	21
7	Pottapatti (P)	...	P. Hos. Mcw. R. Pw. Tk. Cs.	3·98	443	452	2,209	1,091	1,118	127	139	...	...	395	87	640	413	388	191	66	47
8	Thonthilingapuram (P)	...	P. R. Pw. Tk. Cs.	1·93	280	280	1,217	595	622	62	65	...	...	220	24	393	421	333	325	25	39
9	Pallapatti (P)	...	P. R. Pw. Tk. Cs.	5·06	468	468	2,150	1,072	1,078	103	116	...	...	347	50	671	437	337	171	186	166
10	Kottampatti (P)	...	P. M. D Hos. R. Pw. Tk. Ei. Ea. E.	2·75	663	663	2,997	1,494	1,503	212	225	...	...	739	236	917	225	399	68	179	36
11	Valacheripatti (P)	...	P. R. Pw. Tk. Cs.	1·31	220	220	1,005	470	535	110	116	...	...	241	54	308	303	206	208	21	8
12	Chokkampatti (P)	...	P. L. R. Pw. Tk. Ea. Cs.	3·08	513	513	2,289	1,078	1,211	139	165	...	...	335	63	657	658	464	416	43	9
13	Manappacheri (P)	...	P. L. R. Pw. Tk. Ea. Cs.	4·23	638	638	3,181	1,523	1,658	153	161	...	...	593	81	929	811	771	643	41	6
14	Boothagudi (P)	...	P. R. Pw. Tk.	1·89	204	204	908	465	443	43	40	...	...	160	18	290	228	181	47	94	172
15	Samudrapatti (P)	...	P. R. Pw. Tk. Ea. E.	2·52	454	466	2,310	1,187	1,123	225	157	...	...	466	66	694	362	326	25	97	101
16	Sirugudi (P)	...	P. Mcw. R. Pw. Tk. Ea. E Cs.	7·13	1,206	1,314	6,127	2,985	3,142	465	473	...	...	1,097	410	1,864	1,264	932	371	546	665
17	Avichipatti (P)	...	P. Pw. Tk.	3·39	558	558	2,705	1,344	1,361	160	170	...	...	553	97	853	695	502	360	92	102
18	Nadumandalam (P)	...	P. Mcw. R. Pw. Tk.	13·06	1,007	1,015	4,929	2,460	2,469	576	537	...	...	609	71	1,484	1,218	851	643	468	431
19	Velampatti (P)	...	P. R. Pw. Tk. Ea.	3·45	341	341	1,666	868	798	52	35	...	...	265	29	546	283	366	126	78	97
20	Punnapatti (P)	...	P. R. Pw. Tk.	7·62	892	892	4,450	2,281	2,169	270	293	...	...	698	121	1,412	809	956	433	118	76
21	Mulaiyur (P)	...	P. L. Mcw. R. Pw. Tk. Ea.	4·31	496	496	2,173	1,049	1,124	24	25	...	...	237	39	694	713	471	455	25	8
22	Lingavadi (P)	...	P. R. Pw. Tk. Ea.	5·47	681	686	3,146	1,602	1,544	137	131	...	...	579	76	998	888	532	552	276	186
23	Pudur (P)	...	P .R. Pw. Tk. Ea.	5·17	573	573	2,689	1,386	1,303	171	123	...	...	394	38	800	484	565	173	76	172
24	Reddiapatti (P)	...	P. L. Mcw. R. Pw. Tk. Ea.	5·94	773	773	4,011	2,019	1,992	274	231	...	...	716	83	1,294	966	985	767	154	77
25	Sathambadi (P)	...	P. L. R. Pw. Tk.	6·73	732	732	3,624	1,869	1,755	234	217	...	...	447	51	1,199	741	864	462	138	109
26	Pannuvarpatti (P)	...	P. R. Pw. Tk. Ea. E.	2·08	226	226	1,222	581	641	205	243	...	...	175	30	363	357	245	234	49	23
28	Chellappanaickenpatti (P)	...	P. L. R. Pw. Tk. Ea.	4·85	584	584	2,839	1,454	1,385	169	178	...	...	471	60	927	640	590	337	120	124
29	Uralipatti (P)	...	P. Po. R. Pw. Tk. Ea. E.	4·59	596	620	2,797	1,423	1,374	208	122	...	...	576	79	928	509	328	47	423	393
30	Sekkipatti (P)	...	P. Mcw. R. Pw. Tk. Cs.	5·35	597	605	2,793	1,343	1,450	217	254	...	...	451	78	853	963	635	730	4	5
31	Kunnarampatti (P)	...	P. R. Pw. Tk. Cs.	3·28	481	481	2,221	1,040	1,181	161	132	...	...	398	87	643	362	352	139	121	64
32	Ayyapatti (P)	...	P. R. Pw. Tk. Cs.	6·70	805	805	3,566	1,711	1,855	101	134	...	...	649	109	1,074	806	728	517	184	197
33	Pandangudi (P)	...	P. M. R. Pw.	1·65	170	170	824	390	434	136	132	...	...	213	30	254	255	174	203	19	13
34	Chokkalingapuram (P)	...	P. Mcw. R. Pw. Tk. Cs.	4·02	1,138	1,138	4,986	2,424	2,562	244	281	...	...	997	139	1,538	996	512	276	383	380
35	Karungalakudi (P)	...	P. M. L. D. Hos. R. Pw. Tk. Cs.	7·24	743	743	3,346	1,691	1,655	259	254	...	...	759	169	984	343	529	170	129	42
36	Sukkampatti (P)	...	P. R. Pw. Tk. Cs.	0·90	116	116	532	260	272	10	11	...	...	109	15	164	152	108	105	18	19
37	Vanjinagaram (P)	...	P. M. R. Pw. Tk. Cs.	4·30	630	670	3,079	1,470	1,609	145	137	...	...	532	114	932	600	570	282	208	267

VILLAGE DIRECTORY

MELUR TALUK—(contd.)

Location Code Number	Name of Village/Panchayat			Area in Sq. Miles	Occupied Residential Houses: No. of Houses	Occupied Residential Houses: No. of Households	Total No. of Persons Enumerated: Total	Total No. of Persons Enumerated: Males	Total No. of Persons Enumerated: Females	Scheduled Castes: M	Scheduled Castes: F	Scheduled Tribes: M	Scheduled Tribes: F	Literate and Educated Persons: M	Literate and Educated Persons: F	Total Workers (A-I to A-IX): M	Total Workers (A-I to A-IX): F	A-I: M	A-I: F	A-II: M	A-II: F
1	2			3	4	5	6	7	8	9	10	11	12	13	14	15	16	17	18	19	20
38	Kachirayanpatti (P)	...	P. R. Pw. Tk. Cs.	6·86	1,055	1,055	5,041	2,486	2,555	454	429	...	...	891	101	1,617	1,483	1,078	1,066	451	396
39	Pattur (P)	...	P. R. Pw. Tk. Cs.	4·07	451	451	2,184	1,098	1,086	307	293	...	...	278	·40	696	667	263	254	350	331
40	Kambur (P)	...	P. M. L. Mcw. R. Pw. Tk. Cs.	5·27	967	1,074	4,544	2,234	2,310	181	192	...	...	678	55	1,413	1,346	918	831	297	393
41	Kesampatti (P)	...	P. R. Pw. Tk. Cs.	9·49	453	453	2,326	1,165	1,161	77	82	...	...	317	9	680	252	607	186	52	62
42	Valayapatti (P)	...	P. M. R. Pt. Pw.	1·29	229	229	1,007	516	491	54	72	...	...	220	31	329	185	170	117	55	55
43	Kidaripatti (P)	...	P. H. R. Pw. Tk. Ei. E. Cs.	6·78	666	666	2,829	1,392	1,437	239	243	...	...	461	97	860	667	262	106	468	519
44	Vallalapatti (P)	...	P. M. H. L. D. Mp. R. Pw. Ei. Ea. E.	6·34	1,300	1,300	5,260	2,587	2,673	526	421	...	...	1,110	375	1,673	1,281	460	485	1,018	705
45	Vallalapatti (Rural) (V)	...	P. M. R. Pw.	3·09	115	115	556	265	291	8	9	...	...	76	26	166	127	109	72	26	26
46	Pulipatti (P)	...	P. M. R. Pw.	1·04	119	138	578	278	300	193	265	...	...	27	4	191	187	6	5	179	179
47	Kavathayampatti (P)	...	P. R. Pw.	0·73	93	93	395	191	204	74	74	...	...	70	10	128	106	53	54	57	49
48	Melavalavoo (P)	...	P. M. H L. Mcw. R. Pw. Tk. Cs.	5·47	923	924	4,353	2,151	2,202	539	545	...	...	787	92	1,354	959	780	478	483	449
49	Sennagarampatti (P)	...	P. R. Pw. Tk.	3·52	503	503	2,109	1,014	1,095	241	228	...	...	469	118	634	540	254	330	333	203
50	Thumbaipatti (P)	...	P. H. L. Mcw. R. Pw. Tk. Cs.	4·77	884	884	3,758	1,859	1,899	204	216	...	...	838	170	1,153	1,147	683	710	375	414
51	Attapatti (P)	...	P. M. R. Pw. Tk. Cs.	5·83	440	440	1,907	932	975	247	255	...	...	392	75	575	447	308	237	191	198
52	Boothamangalam (P)	...	P. L. R. Pw. Tk. Cs.	4·81	491	501	2,316	1,183	1,133	337	256	...	...	439	46	773	445	646	350	70	83
53	Kodukkampatti (P)	...	P. R. Pw. Tk. Ea. Cs.	5·27	465	465	2,139	1,074	1,065	139	130	...	...	262	20	611	119	446	34	142	80
54	Kongampatti (P)	...	P. R. Pw. Tk. Ea. Cs.	7·20	686	719	2,933	1,439	1,494	289	278	...	...	722	107	939	525	667	402	175	100
55	Malampatti (P)	...	P. L. R. Pw. Tk. Ea. Cs.	5·38	485	485	1,850	887	963	105	122	...	...	323	55	572	361	395	247	119	71
56	Keelavalavoo (P)	...	Mcw. R. Pw. Tk. Ei. Ea. E. Cs.	3·71	781	781	3,283	1,548	1,735	238	280	...	...	604	82	1,037	914	518	495	235	142
57	Keelayur (P)	...	P. R. Pw. Tk. Ei. E. Cs.	4·26	719	758	3,118	1,524	1,594	396	408	...	...	750	179	970	814	422	369	347	370
58	Navinipatti (P)	...	P. M. R. S. Pw. Tk. Ea. E. Cs.	5·15	1,054	1,168	5,084	2,569	2,515	607	487	...	...	1,396	411	1,482	854	658	342	533	441
59	Melur (Rural) (V)	...		...																	
61	Pudusukkampatti (P)	...	P. R. Pw. Tk. Cs.	3·23	356	356	1,593	787	806	143	131	...	...	367	91	478	510	271	312	37	52
62	Ettiamangalam (P)	...	P. L. R. Pw. Tk. Cs.	1·81	286	308	1,260	640	620	144	161	...	...	222	58	373	340	145	140	115	100
63	Soorakundu (P)	...	P. R. Pw. Tk. Cs.	2·21	438	438	1,901	919	982	32	16	...	...	466	90	557	388	304	187	189	183
64	Kallampatti (P)	...	P. R. Pw. Tk. E. Cs.	2·10	394	394	1,717	847	870	176	177	...	...	361	39	538	504	281	272	189	212
65	Arittapatti (P)	...	P. R. Pw. Tk. E. Cs.	3·51	419	419	1,656	801	855	227	236	...	...	359	79	517	484	364	324	115	137
66	Narasingampatti (P)	...	P. R. Pw. Tk. E Cs.	5·32	797	824	3,245	1.598	1,647	482	476	...	...	619	184	1,036	520	325	123	481	320
67	Therkutheru (P)	...	P. M. L. D. Mcw. R. S. Ei. Ea. E. Cs.	6·58	838	872	3,583	1,696	1,887	530	566	...	...	677	203	1,096	892	564	266	391	581
68	Amoor (P)	...	P. R. Pw. Tk.	3·84	429	429	1,637	778	859	129	159	...	...	355	74	515	214	337	112	107	87
69	Vellalapatti (P)	...	P. L. Hos. R. Pw. Tk. Ei. Ea. E. Vh. Cs.	1·59	164	188	745	357	388	53	57	...	...	141	37	252	201	140	89	59	75
70	Pathinettangudi (P)	...	P. Pw. Cs.	3·16	304	309	1,345	659	686	118	107	...	...	323	41	421	264	261	140	119	112
71	Karuthapuliyampatti (P)	...	P. M. H. Mcw. R. Pw. Tk. Ea. E. Vh.	...	32	32	122	60	62	13	2	...	...	11	...	39	33	19	18	11	10
72	Attukulam (P)	...	P. M. D. Mp. Pw. R.	1·60	163	166	1,233	594	639	138	145	...	...	220	53	348	220	159	93	173	126
73	Vannanparaipatti (P)	...	P. R. Tk. Cs.	1·57	193	193	393	193	200	53	65	...	...	57	6	117	46	62	20	50	26
74	Sathamangalam (P)	...	P. R. Pw. Cs.	1·21	204	223	892	442	450	71	65	...	...	254	64	271	276	141	87	77	155

VILLAGE DIRECTORY

MELUR TALUK—(contd.)

Location Code Number	Name of Village/Panchayat	A-III M	A-III F	A-IV M	A-IV F	A-V M	A-V F	A-VI M	A-VI F	A-VII M	A-VII F	A-VIII M	A-VIII F	A-IX M	A-IX F	B-X Non-workers M	B-X Non-workers F	Name of the Panchayat in which it is now included with the date of inclusion with other components if any
1	2	21	22	23	24	25	26	27	28	29	30	31	32	33	34	35	36	37
38	Kachirayanpatti (P)	2	...	23	5	3	...	2	...	21	1	4	...	33	15	869	1,072	...
39	Pattur (P)	...	...	16	...	12	...	2	...	5	...	2	...	46	82	402	419	...
40	Kambur (P)	2	...	26	22	34	1	9	2	17	2	1	...	109	95	821	964	...
41	Kesampatti (P)	2	...	6	1	...	...	2	1	1	...	...	...	10	2	485	909	...
42	Valayapatti (P)	7	1	...	...	4	1	...	...	13	2	4	...	76	9	187	306	...
43	Kidaripatti (P)	1	...	40	27	21	1	3	...	9	...	2	...	54	14	532	770	...
44	Vallalapatti (P)	5	...	26	34	22	10	2	...	49	9	2	...	89	38	914	1,392	...
45	Vallalapatti (Rural) (V)	...	...	...	...	5	...	1	...	1	2	...	...	24	27	99	164	...
46	Pulipatti (P)	1	...	...	...	...	...	...	...	...	...	...	...	5	3	87	113	...
47	Kavathayampatti (P)	...	...	3	2	3	...	4	...	1	...	...	...	7	1	63	98	...
48	Melavalavoo (P)	...	...	10	2	5	...	5	...	11	...	...	...	60	30	797	1,243	...
49	Sennagarampatti (P)	2	...	4	2	9	1	...	...	6	1	...	...	26	3	380	555	...
50	Thumbaipatti (P)	10	1	2	...	5	4	16	1	22	2	4	...	36	15	706	752	...
51	Attapatti (P)	28	3	4	2	6	...	1	...	13	1	...	...	24	6	357	528	...
52	Boothamangalam (P)	4	...	18	6	1	...	...	...	9	2	...	...	25	4	410	688	...
53	Kodukkampatti (P)	...	...	10	...	...	...	...	...	2	4	1	...	10	1	463	946	...
54	Kongampatti (P)	12	4	21	1	6	...	1	...	19	5	6	...	32	13	500	969	...
55	Malampatti (P)	1	1	17	6	...	...	...	...	8	1	...	...	32	35	315	602	...
56	Keelavalavoo (P)	9	5	17	9	16	...	1	...	26	1	4	...	211	262	511	821	...
57	Keelayur (P)	28	27	27	15	30	5	22	2	32	5	2	...	60	21	554	780	...
58	Navinipatti (P)	6	9	24	11	36	2	15	...	94	4	5	...	111	45	1,087	1,661	...
59	Melur (Rural) (V)	...																59 Melur Rural included with Melur (P) L.C No. 60
61	Pudusukkampatti (P)	4	...	10	2	...	...	...	...	7	...	...	...	149	144	309	296	...
62	Ettiamangalam (P)	4	1	...	...	5	1	3	...	8	...	...	...	93	98	267	280	...
63	Soorakundu (P)	5	...	1	...	11	4	1	...	12	9	...	...	34	5	362	594	...
64	Kallampatti (P)	1	...	5	...	17	8	...	...	22	2	1	...	22	10	309	366	...
65	Arittapatti (P)	...	...	15	13	4	...	1	...	1	...	...	...	17	10	284	371	...
66	Narasingampatti (P)	22	2	43	21	28	1	12	...	38	10	5	...	82	43	562	1,127	...
67	Therkutheru (P)	...	...	30	15	22	7	10	1	24	3	3	...	52	19	600	995	...
68	Amoor (P)	2	...	1	5	12	1	5	...	18	3	...	...	33	6	263	645	...
69	Vellalapatti (P)	...	...	2	1	4	...	...	...	1	...	1	...	45	36	105	187	...
70	Pathinettangudi (P)	...	...	8	...	...	...	2	...	12	5	1	...	18	7	238	422	...
71	Karuthapuliyampatti (P)	...	...	...	...	...	...	...	...	2	...	...	...	7	5	21	29	...
72	Attukulam (P)	...	...	...	...	1	...	...	...	4	...	...	...	11	1	246	419	...
73	Vannanparaipatti (P)	...	...	2	...	...	...	...	...	...	...	...	...	3	...	76	154	...
74	Sathamangalam (P)	6	2	2	...	3	...	6	...	5	2	...	...	31	30	171	174	...

Location Code Number	Name of Village/Panchayat	A-III M	A-III F	A-IV M	A-IV F	A-V M	A-V F	A-VI M	A-VI F	A-VII M	A-VII F	A-VIII M	A-VIII F	A-IX M	A-IX F	B-X Non-workers M	B-X Non-workers F	Name of the Panchayat in which it is now included with the date of inclusion with other components if any
2		21	22	23	24	25	26	27	28	29	30	31	32	33	34	35	36	37
75	Thaniamangalam (P) ...	5	...	5	3	36	1	14	1	22	4	2	...	37	6	460	666	...
76	Saruguvalasapatti (P) ...	12	8	7	...	5	1	...	...	13	...	...	...	79	54	505	796	...
77	Urangampatti (P) ...	7	...	39	6	32	3	6	...	4	...	2	...	69	23	915	1,821	...
78	Kurichipatti (P) ...	2	2	22	27	3	...	...	...	8	2	2	...	22	7	452	673	...
79	Vellalore (P) ...	19	7	29	29	38	3	20	8	40	4	3	...	153	172	857	1,410	...
80	Ambalakaranpatti (P) ...	29	18	58	49	34	10	...	...	56	10	8	...	125	132	753	1,072	...
81	Panangadi (P) ...	...	...	...	...	4	...	1	...	...	...	...	...	8	8	134	249	...
82	Arasappanpatti (P) ...	4	...	2	3	2	...	2	...	4	5	...	...	20	11	173	285	...
83	Kottagudi (P) ...	9	1	...	...	22	2	6	...	19	2	...	...	37	11	442	1,053	...
84	Thiruvadur (P) ...	8	...	19	18	45	1	6	...	26	3	2	...	67	18	512	1,038	...
85	Veppadappu (P) ...	32	3	3	...	5	...	2	1	2	2	...	...	16	5	156	315	...
86	Poonjuthi (P) ...	4	...	1	...	3	...	...	...	...	1	2	...	9	1	162	209	...
87	Keeranur (P) ...	4	...	11	7	3	...	3	...	7	3	...	...	25	4	241	436	...
	Total ...	561	152	1,445	1,147	1,098	109	308	33	1,670	188	147	...	6,274	5,514	39,475	62,677	

Location Code Number	Name of Village/Panchayat			Area in Sq. Miles	Occupied Residential Houses		Total No. of Persons Enumerated			Scheduled Castes		Scheduled Tribes		Literate and Educated Persons		Total Workers (A-I to A-IX)		A-I		A-II	
					No. of Houses	No. of Households	Total	Males	Females	M	F	M	F	M	F	M	F	M	F	M	F
1	2			3	4	5	6	7	8	9	10	11	12	13	14	15	16	17	18	19	20
75	Thaniamangalam (P)	...	M. R. Pw. Tk. B.	3·26	557	559	2,380	1,170	1,210	264	283	...	...	555	114	710	544	391	350	198	179
76	Saruguvalayapatti (P)	...	P. H. R. Pw. Tk. Ea. Cs.	2·77	714	714	2,845	1,375	1,470	279	265	...	...	510	42	870	674	408	287	346	324
77	Urangampatti (P)	...	P. Hos. R. Pw. Tk. Cs.	6·08	1,059	1,180	4,802	2,301	2,501	266	286	...	...	1,137	181	1,386	680	933	445	294	03
78	Kurichipatti (P)	...	P. Hos. R. Tel. Pw. Tk.	4·54	541	562	2,517	1,193	1,324	132	122	...	...	666	112	741	651	577	508	105	105
79	Vellalore (P)	...	P. M. Hos. Rhc. Mcw. Mp. R. Pt. Pw. Tk. Ei. Ea. Vh. Cs.	5 25	1,115	1,125	4,749	2,296	2,453	334	331	...	...	1,120	259	1,439	1,043	783	432	354	388
80	Ambalakaranpatti (P)	...	P. L. Hos. R. Pw. Tk. Ei. Ea. E. Cs.	8·07	952	1,015	4,397	2,105	2,292	227	266	...	...	923	120	1,352	1,220	679	575	363	426
81	Panangadi (P)	...	P. Pw. Tk.	1·75	211	211	771	368	403	45	50	...	...	204	82	234	154	68	14	153	132
82	Arasappanpatti (P)	...	P. Pw. Tk.	3·67	280	280	1,171	552	619	65	71	...	...	210	34	379	334	225	171	120	144
83	Kottagudi (P)	...	P. Rhc. R. Pw. Tk. Ei. Ea. E.	5·90	578	648	2,685	1,301	1,384	157	202	...	...	399	76	859	331	297	46	469	269
84	Thiruvadur (P)	...	P. M. R. Pw. Tk. Ei. Ea. E. Cs.	6·01	672	699	2,837	1,393	1,444	271	277	...	...	642	123	881	406	460	154	248	212
85	Veppadappu (P)	...	P. M. D. Pw.	33·77	219	219	956	470	486	102	110	...	...	187	62	314	171	130	56	124	104
86	Poonjuthi (P)	...	P. Hos. R. Pw. Tk.	3·24	178	204	807	392	415	92	116	...	...	137	19	230	206	98	72	113	132
87	Keeranur (P)	...	P. R. Pw. Ea. Cs.	4·12	392	392	1,627	790	837	136	114	...	...	174	16	549	401	198	30	298	357
			Total ...	411·23	46,942	47,969	214,934	105,956	108,978	16,382	16,231	...	...	3,9969	7,444	66,481	46,301	38,568	2,4005	16,410	15,153

Code Number	Name of Town			Area in Sq. Miles	Occupied Residential Houses: No. of Houses	Occupied Residential Houses: No. of Households	Total No. of Persons Enumerated: Total	Total No. of Persons Enumerated: Males	Total No. of Persons Enumerated: Females	Scheduled Castes: M	Scheduled Castes: F	Scheduled Tribes: M	Scheduled Tribes: F	Literate and Educated Persons: M	Literate and Educated Persons: F	Total Workers (A-I to A-IX): M	Total Workers (A-I to A-IX): F	A-I: M	A-I: F	A-II: M	A-II: F
1	2			3	4	5	6	7	8	9	10	11	12	13	14	15	16	17	18	19	20
27	Natham (P)	...	P. M. L. D. Hos. Mcw. Pt. Tel. R. Pw. Tk. Ea. E. Vh. Cs. B.																		
	Ward 1 E. B. 136	...	...	...	101	101	534	258	276	...	...	...	...	175	56	149	26	28	5	18	11
	137	...	...	...	113	130	539	265	274	13	11	...	...	151	78	161	56	19	3	6	4
	138	...	...	...	146	152	572	274	298	3	1	...	...	181	59	177	65	11	3	5	16
			Total ...	...	360	383	1,645	797	848	16	12	...	...	507	193	487	147	58	11	24	31
	Ward 2 E. B. 139	...	...	...	106	130	566	268	298	...	...	...	...	172	84	156	43	5	...	7	1
	3 140	...	...	...	64	64	313	163	150	75	77	...	...	58	16	99	17	2	...	2	...
	141	...	...	...	116	130	630	343	287	196	172	...	...	143	65	172	52	7	...	...	...
	142	...	...	...	56	103	268	119	149	...	...	...	...	80	53	85	37	5	...	2	...
	143	...	...	...	65	70	320	169	151	...	...	...	...	121	67	94	17	16	...	3	2
	144	...	...	...	104	105	448	221	227	...	...	...	...	159	85	119	25	13	...	2	...
			Total ...	...	405	472	1,979	1,015	964	271	249	...	...	561	286	569	148	43	...	9	2
	Ward 4 E. B. 145	...	...	...	142	189	768	401	367	31	27	...	...	196	69	242	129	29	15	49	85
	146	...	...	...	55	56	243	125	118	67	66	...	...	16	...	85	68	29	1	55	67
			Total ...	...	197	245	1,011	526	485	98	93	...		212	69	327	197	58	16	104	152
	Ward 5 E. B. 147	...	...	...	96	112	540	271	269	...	7	...	...	159	65	148	45	29	1	8	14
	148	...	...	...	98	98	468	237	231	234	231	...	...	23	1	141	120	46	...	93	119
			Total ...	...	194	210	1,008	508	500	234	238	...	...	182	66	289	165	75	1	101	133
	Ward 6 E. B. 149	...	...	...	126	138	527	256	271	252	264	...	...	68	10	185	92	6	1	36	5
	150	...	...	...	163	165	672	339	333	73	74	...	...	180	73	204	134	23	2	1	...
			... Total ...	...	289	303	1,199	595	604	315	338	...	...	248	83	389	226	29	3	37	5
	Ward 7 E. B. 151	...	...	...	136	172	835	430	405	2	3	...	...	255	71	223	40	44	2	7	...
	8 152	...	...	...	112	138	607	290	317	...	...	...	...	207	151	159	50	14	...	4	...
	153	...	...	...	91	99	421	215	206	...	...	...	...	78	17	123	59	34	...	...	...
			Total ...	...	203	237	1,028	505	523	...	...	...	...	285	168	282	109	48	...	4	...
	Ward 9 E. B. 154	...	...	...	129	149	652	317	335	...	...	...	...	122	31	187	130	42	...	3	1
	155	...	...	...	137	159	748	418	330	80	38	...	...	278	108	216	145	114	50	29	65
			Total ...	...	266	308	1,400	735	665	80	38	...	...	400	139	403	275	156	50	32	66
	Ward 10 E. B. 156	...	...	...	99	119	517	243	274	...	...	...	...	186	111	130	114	68	64	6	21
	11 157	...	...	...	68	84	331	166	165	...	...	...	...	115	53	77	32	31	13	...	3
	158	...	...	...	58	77	327	166	161	...	...	...	...	124	79	87	33	33	23	...	...
			Total ...	...	126	161	658	332	326	...	...	...	...	239	132	164	65	64	36	...	3

Location Code Number	Name of Town	A-III M	A-III F	A-IV M	A-IV F	A-V M	A-V F	A-VI M	A-VI F	A-VII M	A-VII F	A-VIII M	A-VIII F	A-IX M	A-IX F	B-X Non-workers M	B-X Non-workers F
1	2	21	22	23	24	25	26	27	28	29	30	31	32	33	34	35	36
27	Natham (P)—(*contd.*)																
Ward 1	E. B. 136 ...	2	...	1	...	30	...	...	...	58	7	8	—	9	3	109	250
	137 ...	5	1	8	9	24	1	6	2	28	8	5	—	60	28	104	218
	138 ...	2	...	12	14	18	...	11	1	42	1	16	...	60	30	97	233
	Total ...	9	1	21	23	72	1	17	3	128	16	29	...	129	61	310	701
Ward 2	E. B. 139 ...	1	2	...	...	22	1	7	...	73	2	8	...	33	37	112	255
3	140 ...	4	1	—	...	2	...	3	...	1	1	6	...	79	15	64	133
	141 ...	1	...	...	...	9	...	5	...	16	...	5	...	129	52	171	235
	142 ...	...	2	—	—	6	...	14	2	6	—	7	1	45	32	34	112
	143 ...	1	...	...	...	17	—	2	3	28	1	...	...	27	11	75	134
	144 ...	2	...	...	...	23	5	3	...	50	5	6	...	20	15	102	202
	Total ...	8	3	...	—	57	5	27	5	101	7	24	1	300	115	446	816
Ward 4	E. B. 145 ...	2	...	5	3	32	...	18	2	46	7	14	...	47	17	159	238
	146 ...	...	...	...	—	...	...	...	...	...	...	...	—	1	...	40	50
	Total ...	2	...	5	3	32	...	18	2	46	7	14	—	48	17	199	288
Ward 5	E. B. 147 ...	...	...	...	—	11	1	5	...	41	1	8	...	46	28	123	224
	148 ...	—	...	1	1	...	...	...	...	1	...	...	—	...	...	96	111
	Total ...	...	...	1	1	11	1	5	...	42	1	8	—	46	28	219	335
Ward 6	E. B. 149 ...	1	...	...	...	3	...	2	...	11	...	—	...	126	86	71	179
	150 ...	...	...	1	...	13	...	...	...	25	1	3	...	138	131	135	199
	Total ...	1	...	1	...	16	...	2	...	36	1	3	...	264	217	206	378
Ward 7	E. B. 151 ...	11	13	2	2	26	...	2	...	88	11	11	...	32	12	207	365
8	152 ...	1	...	...	...	8	...	19	...	23	2	1	—	89	48	131	267
	153 ...	...	...	1	...	5	...	...	—	4	...	2	—	77	59	92	147
	Total ...	1	...	1	...	13	—	19	—	27	2	3	...	166	107	223	414
Ward 9	E. B. 154 ...	...	...	...	2	32	...	...	—	10	2	—	—	100	125	130	205
	155 ...	3	—	1	—	11	...	6	3	8	...	5	—	39	27	202	185
	Total ...	3	...	1	2	43	...	6	3	18	2	5	...	139	152	332	390
Ward 10	E. B. 156 ...	...	...	...	—	8	...	1	—	21	4	4	...	22	25	113	160
11	157 ...	...	...	...	1	9	...	1	—	13	1	1	—	22	14	89	133
	158 ...	1	...	...	—	2	...	3	...	14	1	3	—	31	9	79	128
	Total ...	1	...	...	1	11	—	4	...	27	2	4	...	53	23	168	261

Location Code Number	Name of Town		A-III M	A-III F	A-IV M	A-IV F	A-V M	A-V F	A-VI M	A-VI F	A-VII M	A-VII F	A-VIII M	A-VIII F	A-IX M	A-IX F	B-X Non-workers M	B-X Non-workers F
1	2		21	22	23	24	25	26	27	28	29	30	31	32	33	34	35	36
60	Natham (P)—(*concld.*)																	
	Ward 12	E. B. 159 ...	...	...	...	2	2	...	...	...	2	...	...	...	11	12	114	146
		160 ...	...	...	...	...	1	...	...	...	...	...	...	...	10	14	53	70
		Total ...	...	...	...	2	3	...	...	...	2	...	...	...	21	26	167	216
		Town Total ...	37	19	32	34	314	8	108	13	609	55	113	1	1,253	830	2,702	4,579
50	Melur (P)—(*contd.*)																	
	Ward 1	E. B 306 ...	3	6	2	5	8	...	...	...	3	2	1	1	36	25	84	136
		307 ...	1	...	8	19	...	...	1	...	2	...	...	...	27	3	110	131
		321-A ...	...	1	...	...	...	...	...	...	2	...	...	...	12	4	33	61
		Total ...	4	7	10	24	8	...	1	...	7	2	1	1	75	32	227	328
	Ward 2	E. B. 308 ...	...	1	3	2	14	3	4	...	34	3	6	...	24	16	108	191
		309 ...	1	...	2	4	34	1	12	6	47	1	19	...	54	13	163	337
		310 ...	2	...	2	5	19	1	6	...	35	3	5	1	36	...	134	227
		311 ...	2	...	...	2	28	1	2	...	12	1	...	...	49	12	211	159
		Total ...	5	1	7	13	95	6	24	6	128	8	30	1	163	41	616	914
	Ward 3	E. B. 312 ...	...	...	...	...	12	1	3	...	42	3	12	...	24	1	91	140
		313 ...	...	...	...	...	10	...	1	...	53	...	5	...	42	4	94	227
		Total ...	...	...	...	...	22	1	4	...	95	3	17	...	66	5	185	367
	Ward 4	E. B. 314 ...	1	1	4	1	27	...	6	...	27	...	5	2	30	8	122	211
		315-A ...	...	...	...	...	6	...	6	...	22	...	4	...	48	2	118	246
		Total ...	1	1	4	1	33	...	12	...	49	...	9	2	78	10	240	457
	Ward 5	E. B. 315-B ...	1	...	...	...	2	...	...	...	4	1	1	...	14	3	31	57
		316-A ...	...	...	3	...	18	...	3	2	23	4	2	...	49	9	109	212
		Total ...	1	...	3	...	20	...	3	2	27	5	3	...	63	12	140	269
	Ward 6	E. B. 316-B ...	...	...	...	...	2	...	2	...	1	...	...	...	4	1	11	21
		317 ...	...	...	...	...	7	...	9	...	22	3	10	...	108	26	182	465
		318-A ...	...	...	3	...	12	...	2	...	6	1	8	...	32	5	70	123
		Total ...	...	...	3	...	21	...	13	...	29	4	18	...	144	32	263	609
	Ward 7	E. B. 318-B ...	1	...	...	2	1	2	...	...	1	1	1	...	43	29	42	90
		319 ...	1	...	...	...	12	...	6	...	8	1	7	...	60	7	153	291
		320-A ...	...	...	...	...	3	...	...	...	3	...	1	...	14	1	40	64
		Total ...	2	...	...	2	16	2	6	...	12	2	9	...	117	37	235	445

TOWN

MELUR

DIRECTORY

TALUK—(contd.)

Location Code Number	Name of Town	Area in Sq. Miles	Occupied Residential Houses: No. of Houses	Occupied Residential Houses: No. of Households	Total No. of Persons Enumerated: Total	Total No. of Persons Enumerated: Males	Total No. of Persons Enumerated: Females	Scheduled Castes: M	Scheduled Castes: F	Scheduled Tribes: M	Scheduled Tribes: F	Literate and Educated Persons: M	Literate and Educated Persons: F	Total Workers (A-I to A-IX): M	Total Workers (A-I to A-IX): F	A-I: M	A-I: F	A-II: M	A-II: F
1	2	3	4	5	6	7	8	9	10	11	12	13	14	15	16	17	18	19	20
27	Natham (P)—(*contd.*)																		
	Ward 12 E. B. 159	...	123	142	643	318	325	221	220	...	...	95	28	204	179	134	102	55	63
	160	...	55	55	268	127	141	91	90	...	...	20	9	74	71	34	30	29	27
	Total ...	...	178	197	911	445	466	312	310	...	...	115	37	278	250	168	132	84	90
	Town Total	4·00	2,559	2,937	12,757	6,399	6,358	1,338	1,281	...	...	3,362	1,439	3,697	1,779	816	315	415	504
60	Melur (P) ... P. M. L. D. Hos. Mcw. Mp. R. Pt. Tel. S. Pw. Tk. Ei. Ea. E. Cs. B.																		
	Ward 1 E. B. 306	...	111	127	543	218	295	35	36	...	...	112	47	164	159	43	16	68	104
	307	...	104	138	620	309	311	131	108	...	...	121	47	199	180	87	92	73	66
	321-A ... —	...	31	31	131	65	66	6	4	...	...	30	15	32	5	18	...	...	—
	Total ...	...	246	296	1,294	622	672	172	148	...	...	263	109	395	344	148	108	141	170
	Ward 2 E. B. 308	...	77	81	433	210	223	...	...	...	...	159	88	102	32	11	3	6	4
	309	...	163	163	711	348	363	1	2	...	...	240	128	185	26	14	1	2	—
	310	...	93	110	491	253	238	1	1	...	...	153	100	119	11	14	1	...	—
	311	...	136	136	619	377	242	197	128	...	...	230	48	166	83	14	11	59	56
	Total ...	...	469	490	2,254	1,188	1,066	199	131	...	...	782	364	572	152	53	16	67	60
	Ward 3 E. B. 312 — ...	...	62	68	334	187	147	—	...	—	...	148	106	96	7	3	2	...	—
	313 — ...	...	80	85	446	213	233	...	...	—	...	178	149	119	6	8	2	...	...
	Total ...	...	142	154	780	400	380	...	...	...	...	326	255	215	13	11	4	—	—
	Ward 4 E. B. 314 — ...	...	67	98	477	241	236	...	...	...	...	194	122	119	25	18	10	1	3
	315-A — ...	...	82	96	483	233	250	...	...	...	...	179	105	115	4	29	2	...	—
	Total —	...	149	194	960	474	486	...	...	...	...	373	227	234	29	47	12	1	3
	Ward 5 E. B. 315-B — —	—	23	31	123	61	62	...	...	...	...	46	24	30	5	8	1	...	—
	316-A — —	...	83	107	475	228	247	...	...	...	...	117	123	119	35	19	18	2	2
	Total —	...	106	138	598	289	309	...	...	...	...	163	147	149	40	27	19	2	2
	Ward 6 E. B. 316-B ... —	...	10	11	42	20	22	...	...	...	...	15	12	9	1	...	...	...	...
	317 ... —	...	86	168	858	359	499	...	38	...	...	294	366	177	34	21	5	...	—
	318-A ... —	...	78	78	272	141	131	...	...	...	...	113	57	71	8	8	2	...	...
	Total ...	...	174	257	1,172	520	652	...	38	...	...	422	435	257	43	29	7	...	...
	Ward 7 E. B. 318-B	...	38	38	233	109	124	48	51	...	...	49	22	67	34	11	...	9	—
	319 — ...	...	162	162	708	354	354	...	...	61	49	265	114	201	63	86	32	21	23
	320-A ... —	...	25	25	169	97	72	—	...	—	...	70	41	57	8	32	5	4	2
	Total ...	...	225	225	1,110	560	550	48	51	61	49	384	177	325	105	129	37	34	25

Locaiton Code Number	Name of Town	Area in Sq. Miles	Occupied Residential Houses: No. of Houses	Occupied Residential Houses: No. of Households	Total No. of Persons Enumerated: Total	Total No. of Persons Enumerated: Males	Total No. of Persons Enumerated: Females	Scheduled Castes: M	Scheduled Castes: F	Scheduled Tribes: M	Scheduled Tribes: F	Literate and Educated Persons: M	Literate and Educated Persons: F	Total Workers (A-I to A-IX): M	Total Workers (A-I to A-IX): F	A-I: M	A-I: F	A-II: M	A-II: F
1	2	3	4	5	6	7	8	9	10	11	12	13	14	15	16	17	18	19	20
60	Melur—(*contd.*)																		
	Ward 8 E. B. 320-B ...	...	117	117	481	253	228	...	...	...	...	187	81	146	18	34	...	19	14
	321-B ...	...	30	30	103	56	47	18	13	...	...	23	10	39	10	2	...	...	...
	322 ...	...	177	177	668	351	317	...	...	33	36	253	129	178	42	6	2	...	...
	323-A ...	...	47	54	230	103	127	...	...	...	...	65	46	64	16	39	8	5	4
	Total ...	...	371	378	1,482	763	719	18	13	33	36	528	266	427	86	81	10	24	18
	Ward 9 E. B. 323-B ...	...	41	50	207	105	102	...	...	...	...	79	80	46	9	6	1	5	2
	324 ...	...	104	111	463	227	236	98	97	...	...	98	22	160	141	79	68	49	43
	325-A ...	...	67	71	307	155	152	4	2	...	...	105	35	95	6	7	2	1	...
	Total ...	...	212	232	977	487	490	102	99	...	...	282	137	301	156	92	71	55	45
	Ward 10 E. B. 325-B ...	...	38	45	236	126	110	5	...	...	...	86	24	68	15	29	1	9	...
	326 ...	...	149	150	596	309	287	...	...	...	...	188	71	186	13	46	2	15	6
	327-A ...	...	79	79	361	188	173	94	89	...	...	66	162	131	90	17	10	9	1
	Total ...	...	266	274	1,193	623	570	99	89	...	...	340	257	385	118	92	13	33	7
	Ward 11 E. B. 327-B ...	...	54	55	228	116	112	...	...	...	...	76	27	63	24	8	2	...	...
	328 ...	...	75	75	351	173	178	...	...	...	...	116	29	107	41	3	...	...	...
	329 ...	...	54	54	217	107	110	3	2	...	...	76	44	58	11	1	...	2	1
	330 ...	...	155	161	600	315	285	...	...	...	...	225	70	185	36	7	1	1	...
	331 ...	...	275	279	1,300	634	666	...	...	...	...	485	106	369	202	12	1	...	...
	332 ...	...	64	71	313	154	159	23	35	...	...	96	19	106	34	19	2	2	...
	Total ...	...	677	695	3,009	1,499	1,510	26	37	...	...	1,074	295	888	348	50	6	5	1
	Town Total ...	4.00	3,037	3,333	14,829	7,425	7,404	664	606	94	85	4,937	2,669	4,148	1,434	759	303	362	331

TOWN

MELUR

DIRECTORY

TALUK—(concld.)

Location Code Number	Name of Town	A-III M	A-III F	A-IV M	A-IV F	A-V M	A-V F	A-VI M	A-VI F	A-VII M	A-VII F	A-VIII M	A-VIII F	A-IX M	A-IX F	B-X Non-workers M	B-X Non-workers F
1	2	21	22	23	24	25	26	27	28	29	30	31	32	33	34	35	36
60	Melur (P)—(*concld.*)																
Ward 8	E B.320-B ...	...	...	...	...	34	...	7	...	21	...	8	...	23	4	107	210
	321-B ...	...	...	...	...	2	...	...	...	3	...	2	...	30	10	17	37
	322 ...	8	3	4	7	13	1	4	...	25	4	11	...	107	25	173	275
	323-A ...	...	...	...	...	2	...	2	...	5	...	...	...	11	4	39	111
	Total ...	8	3	4	7	51	1	13	...	54	4	21	...	171	43	336	633
Ward 9	E. B. 323-B ...	...	...	...	...	1	...	3	...	4	...	...	...	27	6	59	93
	324 ...	...	...	...	...	2	...	...	...	4	1	...	...	26	29	67	95
	325-A ...	5	...	7	...	18	...	13	...	20	...	...	...	24	4	60	146
	Total ...	5	...	7	...	21	...	16	...	28	1	...	...	77	39	186	334
Ward 10	E. B. 325-B ...	2	...	...	...	1	...	5	...	11	...	...	...	11	14	58	95
	326 ...	4	1	1	2	33	...	3	...	25	...	6	...	53	2	123	274
	327-A ...	1	...	1	...	11	...	3	...	6	...	1	...	82	79	57	83
	Total ...	7	1	2	2	45	...	11	...	42	...	7	...	146	95	238	452
Ward 11	E.B. 327-B ...	1	1	1	9	19	2	11	2	7	1	3	...	13	7	53	88
	328 ...	2	...	...	36	46	...	11	2	27	3	3	...	15	...	66	137
	329 ...	...	...	5	5	2	...	3	1	33	1	2	...	10	3	49	99
	330 ...	...	1	5	5	32	...	11	...	53	5	6	...	70	24	130	249
	331 ...	2	...	2	182	73	...	8	...	180	13	16	...	76	6	265	464
	332 ...	1	2	2	10	18	5	1	...	31	1	2	...	30	14	48	125
	Total ...	6	4	15	247	190	7	45	5	331	24	32	...	214	54	611	1,162
	Town Total ...	39	17	55	296	522	17	148	13	802	53	147	4	1,314	400	3,277	5,970

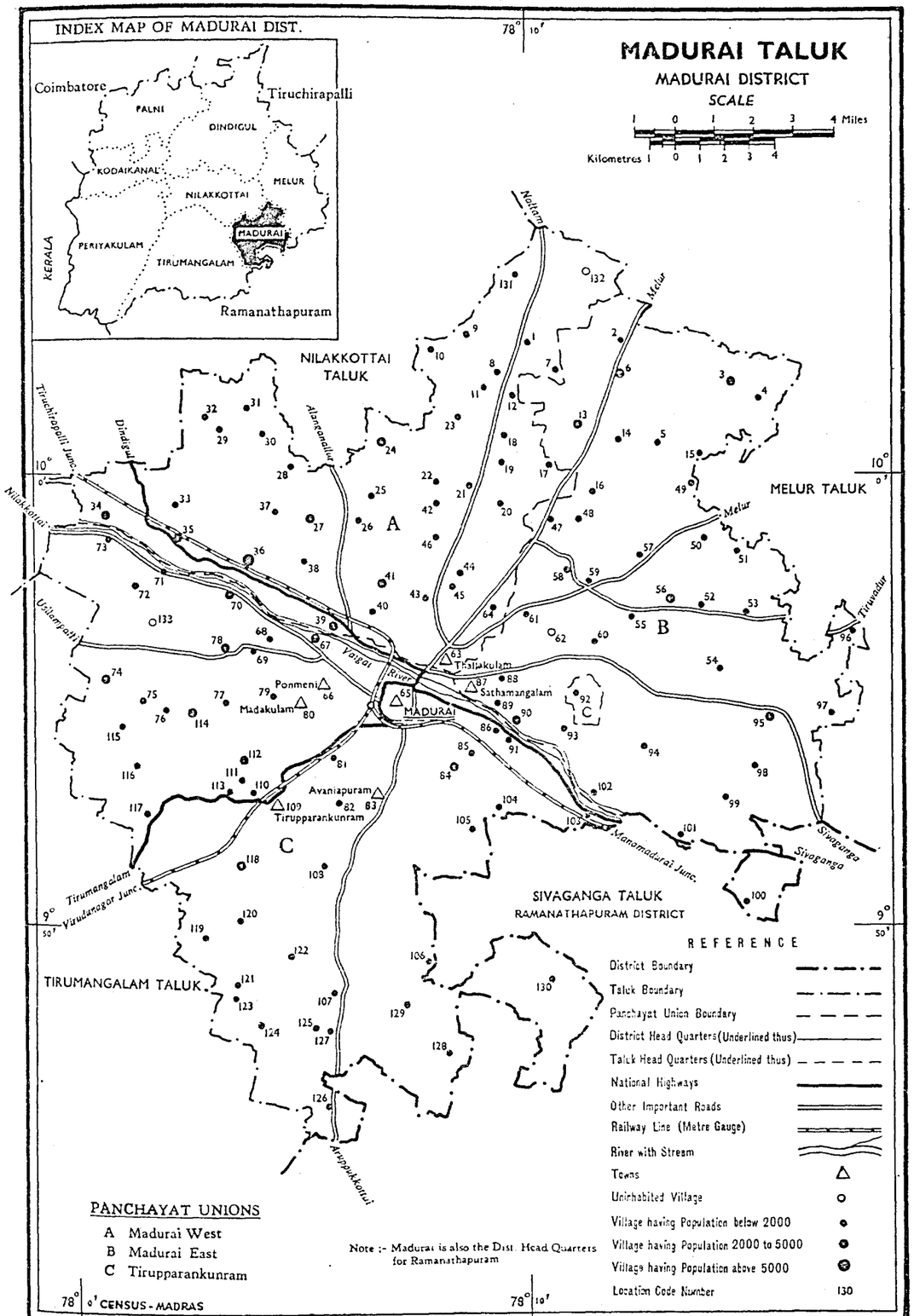

Reg. No. 111 – E '65 (Saka Era 1887) Copies - 1100 Reproduced from Indentor's Original Helio, P. Z. P., C. S. O., Madras.

ALPHABETICAL LIST OF VILLAGES

7. MADURAI TALUK

No.	Name of village	Location Code Number	Sl. No.	Name of village	Location Code Number
1	Achampatti (P)	68	40	Kiluvamalai (R.F.)	131
2	Adalai (P)	37	41	Kochadai (P)	67
3	Alagarhill (R.F.)	132	42	Kodikulam (P)	57
4	Alathur (P)	20	43	Kodimangalam (P)	19
5	Ambalathadi (P)	30	44	Kodimangalam (P)	73
6	Anaiyur (P)	41	45	Kodimangalam (R.F.)	133
7	Andarakottaram (P)	93	46	Kombadi (P)	124
8	Angadimangalam (P)	100	47	Kovilpapagudi (P)	38
9	Ariyur (P)	28	48	Kulamangalam (P)	24
10	Arumbanoor (P)	16	49	Kunnathoor (P)	98
11	Avaniyapuram (P)	83	50	Kurathur (P)	5
12	Ayalangudi (P)	49	51	Kusavankundu (P)	106
13	Ayravathanalloor (P)	86	52	Madakkulam (P)	80
14	Bibikulam (P)	43	53	Madurai City (M)	65
15	Buthagudi (P)	25	54	Malaipatti (P)	10
16	Chatrapatti (P)	1	55	Managiri (P)	89
17	Chettikulam (P)	21	56	Mangulam (P)	3
18	Chinnaanuppanadi (P)	85	57	Manjampatti (P)	7
19	Chinnapatti (P)	8	58	Mattur (P)	14
20	Chintamani (P)	84	59	Melakuilkudi (P)	76
21	Eliyarpatti (P)	127	60	Melamadai (P)	88
22	Erikudi (P)	69	61	Melamathur (P)	72
23	Idayapatti (P)	96	62	Meenakshipuram T. (P)	4
24	Ilamanur (P)	94	63	Nagamalai Pudukottai (P)	78
25	Ilandaikulam (V)	62	64	Naganakulam (P)	45
26	Ilangiendal (P)	52	65	Nallur (P)	128
27	Iraniyam (P)	17	66	Narasingam (P)	58
28	Isalani (P)	97	67	Nedumadurai (P)	125
29	Kadakam (P)	47	68	Nilaiyur (Ist Bit)	118
30	Kalikapan (V)	60	69	Nilaiyur (IInd Bit)	119
31	Kalimangalam (P)	99	70	Otakadai (P)	59
32	Kalkulam (V)	82	71	Ottaialankulam (P)	123
33	Kallandri (P)	6	72	Panaikulam (P)	53
34	Kananendal (P)	44	73	Panaiyur (P)	104
35	Karadipatti (P)	75	74	Pennapatti (P)	12
36	Karuvanur (P)	23	75	Paraipatti (P)	126
37	Kavanur (P)	11	76	Paravai (P)	36
38	Keelamathur (P)	71	77	Pechikulam (P)	42
39	Kilakuilkudi (P)	114	78	Perialangulam (P)	121

7. MADURAI TALUK

PANCHAYAT UNION

S. No.	L. C. No.	Name of Panchayat	Date of formation	Location Code/Units of 1961 Census constituting the Panchayat formed after 31-3-1960	Persons	Males	Females
1	2	3	4	5	6	7	8
		MADURAI WEST PANCHAYAT UNION—(*concld.*)					
24	30	Ambalathadi	...	...	864	422	442
25	35	Samayanallur	...	...	3,758	1,935	1,823
26	34	Tenur	...	...	3,497	1,717	1,780
27	31	Sirumalai	...	...	1,048	490	558
28	33	Todaneri	...	...	1,508	748	760
29	29	Vayalyoor	...	...	949	466	483
30	32	Vairavanatham	...	...	951	476	475
31	37	Adalai	...	...	889	422	467
32	45	Naganakulam	...	...	671	306	365
33	17	Iraniyam	...	...	597	278	319
34	43	Bibikulam	...	...	1,825	924	901
35	39	Vilangudi	...	...	2,909	1,368	1,541
36	40	Thathaneri	...	...	949	444	505
37	63	Tallakulam	...	...	6,892	3,336	3,556
38	64	Sambakulam	...	...	43	19	24
39	131	Kiluvamalai	...	...	5	4	1
				Total ...	**64,102**	**31,417**	**32,685**

MADURAI EAST PANCHAYAT UNION

City Panchayat—NIL.

Village Panchayats

1	93	Andarakottaram	...	...	1,573	754	819
2	94	Ilamanur	...	...	1,805	905	900
3	99	Kalimangalam	...	...	1,574	699	875
4	98	Kunnathoor	...	...	1,328	629	699

PANCHAYAT UNION

Sl. No.	L. C. No.	Name of Panchayat	Date of formation	Location Code/Units of 1961 Census constituting the Panchayat formed after 31-3-1960	Persons	Males	Females
1	2	3	4	5	6	7	8
		MADURAI EAST PANCHAYAT UNION—(*contd.*)					
5	102	Sakkimangalam	...	...	1,754	866	888
6	101	Sakkudi	...	...	1,665	815	850
7	90	Vandiyoor	...	...	3,082	1,500	1,582
8	95	Varichyoor	...	...	2,281	1,153	1,128
9	100	Angadimangalam	...	...	1,509	710	799
10	96	Idayapatti	...	...	533	261	272
11	97	Isalani	...	...	525	257	268
12	88	Melamadai	...	...	1,082	532	550
13	59	Otakadai	...	...	1,738	883	855
14	51	Pulampatti	...	...	1,474	703	771
15	54	Rajakoor	...	...	1,493	710	783
16	50	Tamaraipatti	...	...	1,322	652	670
17	61	Utangudi	...	...	1,887	944	943
18	58	Narasingam	...	...	1,926	938	988
19	52	Ilangiondal	...	...	686	345	341
20	53	Panaikulam	...	...	445	216	229
21	49	Ayalangudi	...	...	839	420	419
22	57	Kodikulam	...	...	1,759	823	936
23	55	Thirumugur	...	...	1,678	820	858
24	56	Puduthamarapatti	...	...	2,687	1,326	1,361
25	16	Arumbanoor	...	...	1,828	936	892
26	6	Kallandri	...	...	3,571	1,703	1,868

PANCHAYAT UNION

S. No.	L. O. No.	Name of Panchayat	Date of formation	Location Code/Units of 1961 Census constituting the Panchayat formed after 31-3-1960	Persons	Males	Females
1	2	3	4	5	6	7	8
		MADURAI EAST PANCHAYAT UNION—(*concld.*)					
27	3	Mangulam	... ...	...	2,758	1,323	1,435
28	48	Pudupatti	... ...	...	918	452	466
29	13	Velliakundram	... ...	...	2,410	1,169	1,241
30	14	Mattur	... ...	...	1,698	815	883
31	2	Poyyakarapatti	... ...	...	1,351	686	665
32	5	Kurathur	... ...	...	544	261	283
33	47	Kadakam	... ...	...	756	369	387
34	15	Porusupatti	... ...	...	1,194	599	595
35	4	T. Meonakshipuram	... ...	...	1,007	496	511
36	60	Kalikapam	.. 1—11—60	Entire Revenue Village of Kalikapam	1,994	1,015	979
37	89	Managiri	... ...	...	1,085	546	539
38	87	Sathamangalam	... ...	...	1,432	703	729
				Total ...	**5,9191**	**28,934**	**30,257**

RUPPARAMKUNDRAM PANCHAYAT UNION

City Panchayats

1	83	Avaniyapuram	... ...	83 Avaniyapuram	13,151	6,640	6,691
				82 Kalkulam	126	59	67
2	109	Tirupparamkundram	... ...	...	18,750	9,889	8,861

PANCHAYAT UNION

Sl. No.	L. C. No.	Name of Panchayat	Date of formation	Location Code/Units of 1961 Census constituting the Panchayat formed after 31-3-1960	Persons	Males	Females
1	2	3	4	5	6	7	8
		TIRUPPARAMKUNDRAM PANCHAYAT UNION—(*contd.*)					
		Village Panchayats					
1	68	Achampatti	... ...	...	799	411	388
2	69	Erikudi	... ...	...	923	465	458
3	75	Karadipatti	... ...	...	720	356	364
4	114	Kilakuilkudi	... ...	...	2,343	1,182	1,161
5	71	Keolamathur	... ...	...	1,202	570	632
6	67	Kochadai	... ...	...	4,859	2,416	2,443
7	76	Melakuilkudi	... ...	...	744	377	367
8	72	Melamathur	... ...	...	715	351	364
9	79	Pudukulam	... ...	...	642	334	308
10	81	Pudukulam - II Bit	... ...	...	522	287	235
11	115	Sakkilipatti	... ...	...	719	371	348
12	70	Thuvariman	... ...	...	2,316	1,150	1,166
13	74	Vadapalanji	... ...	...	2,811	1,395	1,416
14	116	Vedarpuliangulam	.. ...	...	863	426	437
15	125	Nedumadurai	... ...	...	982	492	490
16	118	Nilaiyur - I Bit	... ...	...	2,606	1,291	1,315
17	119	Nilaiyur - II Bit	... ...	...	932	446	486
18	123	Ottaialangulam	... ...	...	638	319	319
19	121	Perialangulam	... ...	...	1,007	495	512
20	120	Surakkulam	... ...	...	624	305	319

S. No.	Name of village	Location Code Number
79	Perungudi (P)	108
80	Podumbu (P)	27
81	Ponmeni (P)	66
82	Porusupatti (P)	15
83	Poyyakarapatti (P)	2
84	Pudukulam (P)	79
85	Pudukulam (II Bit)	81
86	Pudupatti (P)	48
87	Puduthamarapatti (P)	56
88	Pulampatti (P)	51
89	Puliamkulam (P)	92
90	Rajakoor (P)	54
91	Sakkilipatti (P)	115
92	Sakkimangalam (P)	102
93	Sakkudi (P)	101
94	Samanatham (P)	105
95	Samayanallur (P)	35
96	Sambakulam (V)	64
97	Sathamangalam (P)	87
98	Silaiman (P)	103
99	Sirumalai (P)	31
100	Solanguruni (P)	129
101	Surakkulam (P)	120
102	Tallakulam (P)	63
103	Tamaraipatti (P)	50
104	Tenur (P)	34
105	Thanakkankulam (P)	113
106	Thathaneri (P)	40
107	Thiagarajan Colony (P)	110
108	Thirumugur (P)	55
109	Thuvariman (P)	70
110	Tirunagar (P)	111
111	Tiruppalai (P)	46
112	Tirupparamkundram (P)	109
113	Todaneri (P)	33
114	Toppur (P)	117
115	Usilampatti (P)	18
116	Utangudi (P)	61
117	Vadapalanji (P)	74
118	Vadivelkarai (P)	77
119	Vagaikulam (P)	26
120	Vairavanatham (P)	32
121	Valaiyappatti (P)	122
122	Valayankulam (P)	107
123	Vandiyoor (P)	90
124	Varichyoor (P)	95
125	Vayaloor (P)	29
126	Vedarpuliangulam (P)	116
127	Veerapandi (P)	22
128	Velichinatham (P)	9
129	Velliakundram (P)	13
130	Vilacheri (P)	112
131	Vilangudi (P)	39
132	Viradanoor (P)	130
133	Viraganur (P)	91

PANCHAYAT UNION

Sl. No.	L. C. No.	Name of Panchayat	Date of formation	Location Code/Units of 1961 Census constituting the Panchayat formed after 31-3-1960	Persons	Males	Females
1	2	3	4	5	6	7	8
		MADURAI WEST PANCHAYAT UNION					
	36	Paravai		*City Panchayat*	6,478	3,317	3,161
				Village Panchayats			
1	7	Manjampatti			1,161	562	599
2	9	Velichinatham			1,231	588	643
3	22	Veerapandi			1,038	501	537
4	21	Chottikulam			1,573	770	803
5	1	Chatrapatti			1,583	791	792
6	20	Alathur			1,073	533	540
7	18	Usilampatti			640	313	327
8	10	Malaipatti			1,000	504	496
9	12	Ponnapatti			758	369	389
10	8	Chinnapatti			921	423	498
11	44	Kananondal			1,129	577	552
12	19	Kodimangalam			878	409	469
13	11	Kavanur			1,197	567	630
14	23	Karuvanur			1,367	672	695
15	46	Tiruppalai			1,259	622	637
16	27	Podumbu			2,592	1,261	1,331
17	38	Kovilpagudi			1,681	806	875
18	25	Buthagudi			905	441	464
19	24	Kulamangalam			3,007	1,435	1,572
20	41	Anaiyur			3,073	1,504	1,569
21	26	Vagaikulam			677	355	322
22	42	Pechikulam			657	330	327
23	28	Ariyur			869	412	457

PANCHAYAT UNION

S. No.	L. C. No.	Name of Panchayat	Date of formation	Location Code/Units of 1961 Census constituting the Panchayat formed after 31-3-1960	Persons	Males	Females
1	2	3	4	5	6	7	8
		TIRUPPARAMKUNDRAM PANCHAYAT UNION—(*contd.*)					
21	113	Thanakkankulam	...	... ...	960	481	479
22	117	Toppur	...	... ...	874	439	435
23	77	Vadivelkarai	...	... ...	1,281	638	643
24	112	Vilacheri	...	... ...	3,196	1,536	1,660
25	78	Nagamalai Pudukottai	...	... ...	3,335	1,747	1,588
26	73	Kodimangalam	...	... ...	1,812	865	947
27	111	Tirunagar	...	... ...	1,612	852	760
28	110	Thiagarajan Colony	...	... ...	930	465	465
29	86	Ayravathanalloor	..	... ...	1,831	927	904
30	127	Eliyarpatti	..	... ...	626	298	328
31	124	Kombadi	...	... ...	557	266	291
32	106	Kusavankundu	..	... ...	1,009	492	517
33	128	Nallur	..	... ..	1,006	479	527
34	126	Paraipatti	..	... ...	1,315	630	685
35	129	Solanguruni	...	... ...	1,195	584	611
36	107	Valayankulam	..	... ...	1,730	864	866
37	122	Valayapatti	..	... ...	767	381	386
38	130	Viradanoor	..	... ...	1,893	906	987
39	104	Panaiyoor	..	... ...	1,883	921	962
40	108	Perungudi	...	. ..	1,584	804	780
41	92	Puliamkulam	...	... ...	681	330	351
42	105	Samanatham	..	... ...	1,078	538	540

PANCHAYAT UNION

S. No.	L. C. No.	Name of Panchayat	Date of formation	Location Code/Units of 1961 Census constituting the Panchayat formed after 31-3-1960	Persons	Males	Females
1	2	3	4	5	6	7	8
		TIRUPPARAMKUNDRAM PANCHAYAT UNION—(*concld.*)					
43	103	Silaiman	...	.. ...	1,725	836	889
44	91	Viraganur	...	... ...	1,610	799	811
45	85	Chinnapnuppanadi	...	... ...	1 177	576	601
46	66	Ponmeni	...	... ...	6,638	3,337	3,301
47	80	Madakkulam	...	... ...	19,209	9,597	9,612
48	84	Chintamani	...	... ...	2,039	1,005	1,034
				Total ...	**122,547**	**61,520**	**61,027**

VILLAGE DIRECTORY

MADURAI TALUK—(contd.)

Location Code Number	Name of Village/Panchayat	A-III M	A-III F	A-IV M	A-IV F	A-V M	A-V F	A-VI M	A-VI F	A-VII M	A-VII F	A-VIII M	A-VIII F	A-IX M	A-IX F	B-X Non-workers M	B-X Non-workers F	Name of the Panchayat in which it is now included with the date of inclusion with other components if any
1	2	21	22	23	24	25	26	27	28	29	30	31	32	33	34	35	36	37
1	Chatrapatti (P)	3	...	8	6	5	4	...	...	11	2	2	...	37	1	263	350	...
2	Poyyakarapatti (P)	5	...	2	1	1	...	...	2	1	1	...	...	25	23	244	287	...
3	Mangulam (P)	2	...	35	10	18	...	3	1	27	4	...	...	39	5	551	1,149	...
4	T. Meenakshipuram (P)	...	...	2	2	...	...	3	...	1	...	...	...	5	2	176	221	...
5	Kurathur (P)	...	...	...	...	...	...	...	...	2	1	...	...	10	3	83	97	...
6	Kallandri (P)	...	...	30	4	8	...	14	2	8	...	2	...	39	8	593	1,434	...
7	Manjampatti (P)	11	5	6	5	2	6	2	...	4	1	2	...	38	10	166	198	...
8	Chinnapatti (P)	1	...	5	...	11	...	3	...	6	...	...	1	50	52	160	285	...
9	Velichinatham (P)	...	...	11	2	1	...	...	...	12	...	...	...	26	14	216	470	...
10	Malaipatti (P)	...	...	8	...	4	...	...	...	4	1	1	...	12	2	200	304	...
11	Kavanur (P)	2	1	16	...	13	...	2	...	21	3	2	...	87	29	177	424	...
12	Pennapatti (P)	...	...	5	...	...	...	...	...	2	...	...	...	19	4	107	145	...
13	Velliakundram (P)	1	...	36	17	5	...	7	...	22	5	3	...	48	15	355	604	...
14	Mattur (P)	10	...	13	5	9	2	1	...	32	4	3	...	57	17	294	572	...
15	Porusupatti (P)	...	...	...	...	...	...	...	...	7	...	...	...	6	...	189	243	...
16	Arumbanoor (P)	78	61	12	6	7	...	5	...	20	3	1	...	40	12	346	482	...
17	Iraniyam (P)	...	...	4	...	3	...	...	...	1	...	...	...	12	1	110	236	...
18	Usilampatti (P)	...	...	...	...	1	1	...	...	1	...	...	...	13	1	159	308	...
19	Kodimangalam (P)	...	1	12	9	3	...	...	...	10	4	1	...	18	9	136	207	...
20	Alathur (P)	...	...	...	2	3	...	...	...	4	...	...	...	21	6	197	501	...
21	Chettikulam (P)	9	1	...	...	21	1	10	2	33	8	3	...	93	17	295	702	...
22	Veerapandi (P)	1	...	5	...	2	...	1	...	11	...	1	...	23	3	208	459	...
23	Karuvanur (P)	2	...	7	2	...	...	...	...	3	1	...	...	29	9	231	335	...
24	Kulamangalam (P)	...	...	20	...	3	...	1	...	21	...	1	...	71	12	599	1,362	...
25	Buthagudi (P)	4	1	7	...	2	1	6	...	5	2	1	...	24	11	180	411	...
26	Vaigaikulam (P)	...	...	...	1	...	...	...	...	...	...	...	...	1	...	132	119	...
27	Podumbu (P)	12	1	20	14	31	...	1	...	12	...	2	...	58	16	482	1,007	...
28	Ariyur (P)	...	...	3	...	1	...	...	...	3	...	...	...	9	3	145	341	...
29	Vayaloor (P)	12	...	2	6	11	...	...	...	3	2	...	...	23	9	167	310	...
30	Ambalathadi (P)	19	6	2	...	...	...	...	...	4	2	...	...	20	10	141	190	...
31	Sirumalai (P)	...	...	...	...	4	...	...	...	11	...	...	...	24	1	173	435	...
32	Vairavanatham (P)	5	...	3	...	4	...	...	...	2	...	...	...	9	5	194	270	...
33	Todaneri (P)	2	...	1	...	42	1	...	...	2	...	1	...	15	19	269	546	...
34	Tenur (P)	35	1	15	73	137	7	9	1	41	5	2	...	293	260	730	1,310	...
35	Samayanallur (P)	4	...	26	6	347	2	47	2	64	...	26	1	237	49	787	1,671	...

VILLAGE DIRECTORY

MADURAI TALUK—(contd.)

Location Code Number	Name of Village/Panchayat			Area in Sq. Miles	Occupied Residential Houses		Total No. of Persons Enumerated			Scheduled Castes		Scheduled Tribes		Literate and Educated Persons		Total Workers (A-I to A-IX)		A-I		A-II	
					No. of Houses	No. of Households	Total	Males	Females	M	F	M	F	M	F	M	F	M	F	M	F
1	2			3	4	5	6	7	8	9	10	11	12	13	14	15	16	17	18	19	20
1	Chatrapatti (P)	...	P. H. L. R. Pw. Vh. Cs.	2·59	395	398	1,583	791	792	142	54	...	...	280	70	528	442	229	92	233	335
2	Poyyakarapatti (P)	...	P. R. Ea.	1·91	282	282	1,351	686	665	50	44	...	...	170	34	442	378	314	265	94	83
3	Mangulam (P)	...	P. M. Rhc. R. Pw. Ei. Ea. E. Cs.	4·15	680	680	2,758	1,323	1,435	258	284	...	...	675	157	772	286	570	220	78	46
4	T. Meenakshipuram (P)	...	P. R. Pw. Ea.	0·09	238	238	1,007	496	511	387	414	...	...	54	18	320	290	126	86	183	200
5	Kurathur (P)	...	P. H. D Hos. Rhc. Mcw. Mp. R. Pw. Ei. E. Cs.	1·54	153	153	544	261	283	120	129	...	...	113	29	178	186	80	83	86	99
6	Kallandri (P)	...	P. D. Hos Rhc. Mcw. Mp. R. Pw. Ei. E. Cs.	3·45	689	697	3,571	1,703	1,868	332	346	...	...	628	124	1,110	434	501	82	503	338
7	Manjampatti (P)	...	P. R Pw. Cs.	1·83	243	268	1,161	562	599	259	311	...	...	260	62	396	401	207	221	124	153
8	Chinnapatti (P)	...	P. M. R. Pw. Cs.	0·59	235	242	921	423	498	114	139	...	...	263	81	263	213	121	93	66	67
9	Velichinatham (P)	...	P. L. R. Pw. Cs.	1·33	276	295	1,231	588	643	142	131	...	...	270	129	372	173	154	42	168	115
10	Malaipatti (P)	...	P. R. Pw. Cs.	0·43	218	224	1,000	504	496	102	100	...	...	237	42	304	192	184	115	91	74
11	Kavanur (P)	...	P. L. Mp. R. Pw. Cs.	1·26	310	317	1,197	567	630	101	111	...	...	267	80	390	206	189	118	58	55
12	Pennapatti (P)	...	P. Mp. R. Pw. Cs.	0·90	146	187	758	369	389	34	40	...	...	226	60	262	244	88	81	148	159
13	Velliakundram (P)	...	P. L. R. Pw. Tk. E.	2·58	612	612	2,410	1,169	1,241	274	210	...	...	436	123	814	637	327	225	365	375
14	Mattur (P)	...	P. M. L. R. Pw. Ei. E. Cs.	1·84	391	391	1,698	815	883	197	225	...	...	399	96	521	311	185	21	211	262
15	Porusupatti (P)	...	P. Rhc. R. Pw. E. Cs.	1·03	267	267	1,194	599	595	249	220	...	...	227	60	410	352	163	108	234	244
16	Arumbanoor (P)	...	P. L. R. S. Ea. E. Cs.	2·83	465	465	1,828	936	892	415	375	...	...	391	79	590	410	228	118	199	210
17	Iraniyam (P)	...	P. L. Rhc. R. Pw. Cs.	0·93	140	166	597	278	319	92	69	...	...	103	34	168	83	95	18	53	64
18	Usilampatti (P)	...	P. R. Pt. Pw. Cs.	0·79	162	162	640	313	327	223	231	...	...	112	34	154	19	40	6	99	11
19	Kodimangalam (P)	...	P. L. Rhc. Mcw. Mp. R. Pw. Cs.	0·88	198	207	878	409	469	146	179	...	...	227	71	273	262	162	172	67	67
20	Alathur (P)	...	P. Rhc R. Pw. Cs.	0·73	207	240	1,073	533	540	117	100	...	...	264	80	336	39	157	...	151	31
21	Chettikulam (P)	...	P. R. Pw.	0·94	236	372	1,573	770	803	115	111	...	...	288	109	475	101	156	24	150	48
22	Veerapandi (P)	...	P. R. Pw.	1·47	241	255	1,038	501	537	144	163	...	...	284	120	293	78	223	60	26	15
23	Karuvanur (P)	...	P. L. Mp. R. Pw. Cs.	1·69	311	311	1,367	672	695	308	315	...	...	277	94	441	360	196	163	204	185
24	Kulamangalam (P)	...	P. Mcw. R. Pt.	1·76	736	736	3,007	1,435	1,572	369	482	...	...	727	242	836	210	450	39	269	159
25	Buthagudi (P)	...	P. R.	1·04	215	215	905	441	464	162	178	...	...	231	62	261	53	122	15	90	23
26	Vagaikulam (P)	...	P. R.	0·29	178	178	677	355	322	63	67		...	130	21	223	203	107	25	115	177
27	Podumbu (P)	...	P. L. R. Cs.	0·62	613	619	2,592	1,261	1,331	209	168	...	...	603	198	779	324	364	67	279	226
28	Ariyur (P)	...	P. R. Pw. Cs.	1·92	217	217	869	412	457	94	103	...	...	167	35	267	116	124	32	127	81
29	Vayaloor (P)	...	P. R. Pw. Cs.	1·61	211	223	949	466	483	224	155	...	...	141	27	299	173	129	17	119	139
30	Ambalathadi (P)	...	P. R. Pw. Cs.	0·59	147	184	864	422	442	279	289	...	...	143	35	281	252	106	22	130	212
31	Sirumalai (P)	...	P. M. L. R. Pw. Cs.	5·15	248	256	1,048	490	558	201	237	2	1	217	77	317	123	120	14	158	108
32	Vairavanatham (P)	...	P. R. Pw. Cs.	1·54	213	213	951	476	475	270	250	...	...	136	48	282	205	125	37	134	163
33	Todaneri (P)	...	P. R. Pw. Cs.	4·12	368	368	1,508	748	760	204	207	...	...	255	58	479	214	342	68	74	126
34	Tenur (P)	...	P. L. Rhc. R. Tk. Ei. Ea. E. Cs.	2·95	729	822	3,497	1,717	1,780	282	285	...	...	588	298	987	470	317	73	138	50
35	Samayanallur (P)	...	P. M. L. D. Hos. Mcw. Mp. Rly. R. Pt. Pw. Ea. E. Vh. Cs.	1·32	717	857	3,758	1,935	1,823	244	221	...	...	1,191	563	1,148	152	218	35	179	57

VILLAGE DIRECTORY

MADURAI TALUK - (contd.)

Location Code Number	Name of Village/Panchayat			Area in Sq. Miles	Occupied Residential Houses		Total No. of Persons Enumerated			Scheduled Castes		Scheduled Tribes		Literate and Educated Persons		Total Workers (A-I to A-IX)		A-I		A-II	
					No. of Houses	No. of Households	Total	Males	Females	M	F	M	F	M	F	M	F	M	F	M	F
1	2			3	4	5	6	7	8	9	10	11	12	13	14	15	16	17	18	19	20
36	Paravai (P)	...	P. L. D. Rly. R. Pt. Pw. Ei. Ea. E. Cs.	3·47	1,458	1,632	6,478	3,317	3,161	221	250	...	...	1,767	562	1,906	248	295	17	203	96
37	Adalai (P)	...	P. R. Pw. Cs.	0·87	212	213	889	422	467	117	119	...	...	228	122	281	16	154	6	104	4
38	Kovilpapagudi (P)	...	P. R. Pw. E. Cs.	1·77	412	412	1,681	806	875	218	230	...	...	350	79	531	295	238	33	81	150
39	Vilangudi (P)	...	P. C. L. Rly. R. Tel. Pw. Ei. Ea. E.	2·67	672	673	2,509	1,368	1,541	72	80	...	...	642	351	819	163	186	9	68	13
40	Thathaneri (P)	...	P. M. L. R. Pw. Ei. Ea. E.	1·08	221	221	949	444	505	76	73	...	...	234	147	264	50	50	5	24	4
41	Anaiyur (P)	...	P. R. Pw. Cs.	2·78	815	815	3,073	1,504	1,569	337	266	...	...	658	138	901	612	386	215	204	174
42	Pechikulam (P)	...	P. R. Pw. Cs.	0·97	162	162	657	330	327	140	130	...	...	108	25	208	110	65	1	128	105
43	Bibikulam (P)	...	P. M. L. R. Pw.	0·25	437	437	1,825	924	901	27	33	...	...	615	332	520	78	...	...	4	1
44	Kananendal (P)	...	P. R. Pw. Cs.	2·14	253	253	1,129	577	552	125	124	...	...	264	68	350	186	87	9	117	112
45	Naganakulam (P)	...	P. L. R. Pw. Cs.	0·28	138	164	671	306	365	164	215	...	...	140	70	194	188	64	76	58	97
46	Tiruppalai (P)	...	P. H. R. Pw.	1·19	269	269	1,259	622	637	260	247	...	...	265	63	408	235	151	5	251	227
47	Kadakam (P)	...	P. H. L. R. Pw. Cs.	0·93	195	195	756	369	387	226	229	...	...	133	36	261	178	98	107	59	21
48	Pudupatti (P)	...	P. H. R. Pw. Cs.	3·12	213	213	918	452	466	122	151	...	...	191	47	298	253	171	78	111	171
49	Aylangudi (P)	...	P. R. Pw. Cs.	1·13	192	192	839	420	419	279	220	...	...	132	37	262	258	148	143	88	108
50	Tamaraipatti (P)	...	P. L. R. Pw. Cs.	2·51	307	328	1,322	652	670	208	172	...	...	301	113	443	298	134	80	216	202
51	Pulampatti (P)	...	P. R. Pw. Cs.	1·73	334	373	1,474	703	771	217	263	...	...	328	89	526	501	228	169	193	268
52	Ilangiendal (P)	...	P. L. R. Pw. Tk. Cs.	2·72	127	172	686	345	341	68	116	...	...	185	67	228	131	162	86	46	38
53	Panaikulam (P)	...	P. R. Pw. Cs.	2·09	101	103	445	216	229	93	68	...	...	45	11	136	75	67	26	63	47
54	Rajakoor (P)	...	P. Mcw. R. Pw. Tk. Cs.	3·64	350	352	1,493	710	783	232	220	...	...	284	71	467	336	260	183	132	127
55	Thirumugur (P)	...	P. L. R. S. Pw. Ei. E. Cs.	2·57	428	464	1,678	820	858	156	141	...	...	303	117	509	294	179	70	230	211
56	Puduthamarapatti (P)	...	P. D. Tk. E. Cs.	3·03	593	612	2,687	1,326	1,361	342	333	...	...	585	221	855	529	254	234	423	260
57	Kodikulam (P)	...	P. Tel. Tk. E. Cs.	...	467	475	1,759	823	936	243	286	...	...	304	118	539	462	217	175	253	259
58	Narasingam (P)	...	P. R. Pw. E. Cs.	1·02	435	473	1,926	938	988	102	115	...	...	372	98	620	433	163	105	114	145
59	Otakadai (P)	...	P. M. H. L. D. Mcw. Mp. R. Pw. Ei. E. Cs.	3·08	409	422	1,738	883	855	154	178	...	...	528	234	505	222	81	31	88	99
60	Kalikapan (V)	...	P. M. L. R. Pw. E. Cs.	...	484	484	1,994	1,015	979	242	327	...	...	374	126	694	508	273	210	339	279
61	Utangudi (P)	...	P. R. Pw. Tk. Ea. E. Cs.	2·61	362	445	1,887	944	943	213	208	...	...	411	144	611	443	202	136	271	228
62	Ilandaikulam (V)	...	...	0·54					UNIN	HABITED											
64	Sambakulam (V)	...	P. R. Pw.	0·24	6	6	43	19	24	...	...	...	...	10	4	13	3	10	...	1	2
67	Kochadai (P)	...	P. D. R. Tel. Pw. Tk. Ei. Ea. E. Cs. B.	1·14	886	1,108	4,859	2,416	2,443	254	287	...	...	1,491	627	1,358	321	275	22	224	158
68	Achampatti (P)	...	P. D. Mcw. R. Pw. E. Cs. B.	0·33	169	169	799	411	388	174	90	...	...	196	80	241	87	46	1	4	...
69	Erikudi (P)	...	R. Pw. Ei. Ea. E. Cs.	0·38	146	220	923	465	458	65	53	...	...	251	78	264	38	51	...	68	19
70	Thuvariman (P)	...	P. L. R. Pw. Tk. Ea. E. Cs.	1·89	513	543	2,316	1,150	1,166	84	78	...	...	572	198	740	43	269	1	274	26
71	Keelamathur (P)	...	P. D. Mcw. R. Pw. Tk. Ea. E.	0·90	274	291	1,202	570	632	106	125	...	...	269	102	355	259	98	8	170	206
72	Melamathur (P)	...	P. R. Pw. Tk. Ea. E.	1·51	158	158	715	351	364	110	139	...	...	141	13	215	164	73	11	81	112
73	Kodimangalam (P)	...	P. R. Pw. Ea. E. Cs.	2·32	419	424	1,812	865	947	122	167	...	...	468	143	578	160	298	79	12	...
74	Vadapalanji (P)	...	P. L. R. Pw. Ea. E.	4·33	578	578	2,811	1,395	1,416	151	212	...	...	391	41	818	667	713	602	48	49

VILLAGE

MADURAI

RECTORY

LUK—(contd.)

Location Code Number	Name of Village/Panchayat			Area in Sq. Miles	Occupied Residential Houses		Total No. of Persons Enumerated			Scheduled Castes		Scheduled Tribes		Literate and Educated Persons		Total Workers (A-I to A-IX)		A-I		A-II	
					No. of Houses	No. of Households	Total	Males	Females	M	F	M	F	M	F	M	F	M	F	M	F
1	2			3	4	5	6	7	8	9	10	11	12	13	14	15	16	17	18	19	20
75	Karadipatti (P)	...	P. R. Pw.	1·70	128	148	720	356	364	36	36	...	...	78	13	225	147	210	139	10	7
76	Melakuilkudi (P)	...	P. R. Pw.	1·28	163	163	744	377	367	...	...	...	...	62	7	242	258	234	249	1	6
77	Vadivelkarai (P)	...	P. R. Pw. Cs. B.	0·78	246	284	1,281	638	643	110	127	...	...	376	75	327	52	82	14	58	9
78	Nagamalai Pudukottai (P)	...	P. M. H. L. Rly. R. Pw. Ei. E. Cs. B.	3·26	718	729	3,335	1,747	1,588	389	329	...	...	871	195	974	434	314	49	140	104
79	Pudukulam (P)	...	P. R. Pw.	1·32	162	163	642	334	308	198	187	...	...	161	30	198	134	108	49	78	84
81	Pudukulam (II Bit)	...	P. L. R. Pw. Ei. E. Cs.	0·62	20	95	522	287	235	13	18	...	...	190	90	128	31	9	1	1	1
82	Kalkulam (V)	...	P. Pw.	0·27	31	31	126	59	67	...	...	...	...	11	3	41	39	2	...	...	...
84	Chintamani (P)	...	P. L. R. Pw. Ea. E. Cs.	1·15	477	501	2,039	1,005	1,034	337	332	...	...	469	120	614	340	145	19	122	184
85	Chinnaanuppanadi (P)	...	P. R. Pw. Ea. E. Cs.	1 55	279	279	1,177	576	601	67	33	...	...	124	34	352	38	15	1	45	...
86	Ayravathanalloor (P)	...	P. R. Pw. Cs.	0·70	405	461	1,831	927	904	167	116	...	...	436	140	583	251	56	17	124	106
88	Melamadai (P)	...	P. L. R. Pw. Tk. Cs.	0·19	275	275	1,082	532	550	88	92	...	...	147	41	341	288	92	102	105	158
89	Managiri (P)	...	P. L. D. Mp. R. Pw. Tk.	0·52	262	262	1,085	546	539	192	170	...	...	321	89	293	150	37	4	15	1
90	Vandiyoor (P)	...	P. R. Pw. Tk. Ei. Ea. E. Cs.	3·09	673	726	3,082	1,500	1,582	205	223	...	...	637	151	958	355	200	24	206	220
91	Viraganur (P)	...	P. R. Pw. Ei. Ea. E. Cs.	1·13	374	381	1,610	799	811	135	134	...	...	449	138	503	243	96	22	27	20
92	Puliamkulam (P)	...	P. Rhc. Mcw. R. Pw. Tk. Ea. E.	0·70	170	170	681	330	351	23	21	...	...	215	96	202	52	58	2	32	33
93	Andarakottaram (P)	...	P. R. Pw. Tk. Ei. Ea. E. Cs.	1·23	376	377	1,573	754	819	143	124	...	...	270	62	536	445	256	196	223	235
94	Ilamanur (P)	...	P. Pw. Cs.	4·46	569	569	1,805	905	900	317	329	...	...	333	73	588	593	350	368	206	217
95	Varichyoor (P)	...	P. M. D. R. Pw. Vh. Cs.	3·45	595	595	2,281	1,153	1,128	14	125	...	...	342	50	791	441	469	262	234	158
96	Idayapatti (P)	...	P. D. R. Pw. Ea. E. Cs.	2·62	137	137	533	261	272	18	121	...	...	59	4	188	161	79	61	76	87
97	Isalani (P)	...	P. R. Pw. Tk.	1·56	135	135	525	257	268	21	20	...	...	147	40	176	46	50	6	102	40
98	Kunnathoor (P)	...	P. L. Mcw. R. Pw. Tk. Cs	4·72	314	314	1,328	629	699	51	45	...	...	179	44	408	300	211	47	171	245
99	Kalimangalam (P)	...	P. M. L. R. S. Pw. Ea. E. Cs.	3·63	326	371	1,574	699	875	50	275	...	...	276	155	414	342	259	208	107	108
100	Angadimangalam (P)	...	P. Pw. Tk.	3·45	349	353	1,509	710	799	82	171	...	...	433	90	478	381	364	253	85	118
101	Sakkudi (P)	...	P. L. R. Pw. Tk. Ei. Ea. E. Cs.	0·06	374	374	1,665	815	850	63	145	...	...	308	56	505	500	215	236	1	4
102	Sakkimangalam (P)	...	P. Rhc. R. Pw. Tk. Ea. Cs.	3·15	374	374	1,754	866	888	43	354	...	...	370	54	576	444	307	33	130	279
103	Silaiman (P)	...	P. L. Rhc. Rly. R. Pw. Tk. Ei. Ea. E. Cs.	1·05	367	416	1,725	836	889	2	1	...	...	493	174	541	182	162	25	73	66
104	Panaiyur (P)	...	P. R. Pw. Ea. E. Cs.	1·39	428	428	1,883	921	962	75	183	...	...	361	23	544	312	158	13	13	20
105	Samanatham (P)	...	P. R. Pw.	1·55	231	239	1,078	538	540	99	106	...	...	201	15	326	318	215	213	50	67
106	Kusavankundu (P)	...	P. Rhc. R. Pw.	2·27	211	230	1,009	492	517	54	55	...	...	132	41	350	203	233	91	67	84
107	Valayankulam (P)	...	P. M. R. Pw. Cs.	2·35	411	411	1,730	864	866	47	45	...	...	225	33	533	394	454	354	29	29
108	Perungudi (P)	...	P. R. Pw. Ea. E.	2·69	364	364	1,584	804	780	6	160	...	...	244	30	468	174	208	40	210	126
110	Thiagarajan Colony (P)	...	P. R. Tel. S. Pw. Ea. E.	6·18	154	174	930	465	465	..	...	...	...	347	222	219	71	.	1	...	...
111	Thirunagar (P)	...	P. L. D. Mp. R. Tel. S. Pw. E. Cs.	...	286	286	1,612	852	760	.	...	...	...	740	614	334	36	4	...	...	...
112	Vilacheri (P)	...	P. M. L. D. Mcw. Mp. R. Pw. E. Cs.	3·26	723	740	3,196	1,536	1,660	9	400	...	...	678	208	887	605	251	43	288	401
113	Thanakkankulam (P)	...	P. R. Pw.	1·92	228	228	960	481	479	0	63	...	...	204	21	330	56	138	1	17	...
114	Kilakuilkudi (P)	...	P. M. R. Pw.	0·95	436	438	2,343	1,182	1,161	2	158	...	...	384	36	674	82	403	35	153	13

VILLAGE DIRECTORY

MADURAI TALUK—(contd.)

Location Code Number	Name of Village/Panchayat	A-III M	A-III F	A-IV M	A-IV F	A-V M	A-V F	A-VI M	A-VI F	A-VII M	A-VII F	A-VIII M	A-VIII F	A-IX M	A-IX F	B-X Non-workers M	B-X Non-workers F	Name of the Panchayat in which it is now included with the date of inclusion with other components if any
1	2	21	22	23	24	25	26	27	28	29	30	31	32	33	34	35	36	37
36	Paravai (P)	49	1	35	15	697	3	33	...	77	5	17	...	500	111	1,411	2,913	...
37	Adalai (P)	...	...	7	6	...	..	...	...	...	...	...	...	16	...	141	451	...
38	Kovilpapagudi (P)	37	26	4	4	35	...	1	...	11	3	2	...	122	79	275	580	...
39	Vilangudi (P)	8	...	6	5	219	1	19		29	4	15	...	269	131	549	1,378	...
40	Thathaneri (P)	7	2	7	1	52	3	12	1	15	7	14	...	83	27	180	455	...
41	Anaiyur (P)	10	...	2	1	38	2	2	...	23	5	5	...	231	215	603	957	...
42	Pechikulam (P)	...	...	5	2	...	...	1	...	3	...	...	...	6	2	122	217	...
43	Bibikulam (P)	18	...	4	3	98	6	66	1	62	15	37	...	231	52	404	823	...
44	Kananendal (P)	...	...	46	37	16	...	7	...	13	4	3	...	61	24	227	366	...
45	Naganakulam (P)	12	...	5	...	9	3	4	1	5	3	10	...	27	8	112	177	...
46	Tiruppalai (P)	...	...	...	...	1	...	...	...	1	1	...	...	4	2	214	402	...
47	Kadakam (P)	10	5	27	24	7	...	10	2	12	8	...	...	38	11	108	209	...
48	Pudupatti (P)	...	...	...	2	2	...	...	...	4	1	2	...	8	1	154	213	...
49	Aylangudi (P)	...	...	1	...	4	...	...	...	5	4	...	...	16	3	158	161	...
50	Tamaraipatti (P)	7	...	3	...	13	1	8	...	17	...	1	...	44	15	209	372	...
51	Pulampatti (P)	3	...	1	7	6	2	3	3	6	1	2	...	84	51	177	270	...
52	Ilangiendal (P)	...	...	9	...	...	...	...	...	2	4	...	...	9	3	117	210	
53	Panaikulam (P)	...	...	...	...	...	...	...	...	...	...	...	...	6	2	80	154	
54	Rajakoor (P)	2	...	9	...	5	...	2	...	5	3	1	...	51	23	243	447	
55	Thirumugur (P)	...	...	3	3	19	...	6	...	18	1	5	...	49	9	311	564	
56	Puduthamarapatti (P)	12	1	25	3	20	1	14	...	42	13	5	...	60	17	471	832	
57	Kodikulam (P)	17	...	2	5	15	10	7	2	9	5	2	...	17	6	284	474	
58	Narasingam (P)	178	134	9	9	30	2	24	1	36	8	21	...	45	29	318	555	
59	Otakadai (P)	19	...	...	3	88	22	9	...	112	9	5	...	103	58	378	633	
60	Kalikapan (V)	3	...	4	...	8	...	2	...	26	9	...	...	39	10	321	471	Kalikapan (P) 1-11-60 R.V.
61	Utangudi (P)	6	...	48	52	7	1	2	...	19	5	5	...	51	21	333	500	...
62	Ilandaikulam (V)	...							UNIN	HABITED								
64	Sambakulam (V)	...	...	...	...	...	...	...	...	...	...	...	...	2	1	6	21	...
67	Kochadai (P)	47	2	43	37	330	8	14	2	131	19	42	...	252	73	1,058	2,122	...
68	Achampatti (P)	24	...	6	...	45	9	...	...	8	7	7	...	101	70	170	301	...
69	Erikudi (P)	58	...	...	...	41	1	...	...	9	...	2	...	35	18	201	420	...
70	Thuvariman (P)	2	...	19	2	94	4	1	...	17	2	4	...	60	8	410	1,123	...
71	Keelamathur (P)	9	...	9	13	37	21	2	...	7	5	...	...	23	6	215	373	...
72	Melamathur (P)	2	...	21	32	19	4	2	...	3	2	2	...	12	3	136	200	...
73	Kodimangalam (P)	37	2	12	2	12	...	3	...	12	3	...	...	192	74	287	787	...
74	Vadapalanji (P)	4	...	19	5	5	1	4	...	2	...	2	...	21	0	577	749	...

VILLAGE

MADURAI

DIRECTORY

TALUK—(contd.)

Location Code Number	Name of Village/Panchayat	A-III M	A-III F	A-IV M	A-IV F	A-V M	A-V F	A-VI M	A-VI F	A-VII M	A-VII F	A-VIII M	A-VIII F	A-IX M	A-IX F	B-X Non-workers M	B-X Non-workers F	Name of the Panchayat in which it is now included with the date of inclusion with other components if any
1	2	21	22	23	24	25	26	27	28	29	30	31	32	33	34	35	36	37
75	Karadipatti (P)	...	...	1	...	...	...	...	...	...	...	...	...	4	1	131	217	—
76	Melakuilkudi (P)	...	...	...	...	...	...	...	...	1	...	...	...	6	3	135	109	...
77	Vadivelkarai (P)	21	...	29	13	75	1	12	...	8	5	6	...	36	10	311	591	...
78	Nagamalai Pudukottai (P)	48	10	48	9	62	16	14	...	47	16	24	...	277	230	773	1,154	...
79	Pudukulam (P)	...	...	...	...	7	...	...	...	...	1	...	...	5	...	136	174	...
81	Pudukulam (II Bit)	3	...	...	3	59	18	4	...	8	...	10	1	34	7	159	204	...
82	Kalkulam (V)	...	...	3	...	6	1	...	...	2	2	2	...	26	36	18	28	Kalkulam (V) merged with L.C. No. 83
84	Chintamani (P)	7	10	68	25	124	43	20	...	60	47	7	...	61	12	391	694	...
85	Chinnaanuppanadi (P)	4	4	3	...	154	11	9	...	84	18	12	...	26	4	224	563	...
86	Ayravathanailoor (P)	18	1	71	32	109	2	16	7	42	14	7	...	110	72	344	653	...
88	Melamadai (P)	46	3	2	...	10	...	9	...	24	11	4	...	49	14	191	262	...
89	Managiri (P)	20	3	2	...	28	4	14	...	7	11	12	...	163	127	248	389	...
90	Vandiyoor (P)	10	4	204	12	72	9	57	2	52	26	5	...	152	58	542	1,227	...
91	Viraganur (P)	3	2	1	...	124	36	9	...	40	5	25	...	178	158	296	568	...
92	Puliamkulam (P)	7	...	8	10	65	5	3	...	7	...	3	...	19	2	128	299	...
93	Andarakottaram (P)	2	...	12	2	9	1	1	...	8	1	1	...	24	10	218	374	...
94	Ilamanur (P)	...	...	8	1	2	...	...	...	5	1	...	...	17	6	317	307	...
95	Varichyoor (P)	15	7	...	...	11	1	2	1	13	5	1	...	46	7	362	687	...
96	Idayapatti (P)	...	...	9	1	1	...	1	...	5	3	...	1	17	8	73	111	...
97	Isalani (P)	4	...	...	...	2	...	...	...	6	...	...	...	12	...	81	222	...
98	Kunnathoor (P)	1	...	4	3	2	...	...	...	4	2	...	...	15	3	221	399	...
99	Kalimangalam (P)	...	...	7	16	8	1	...	...	13	3	2	...	18	6	285	533	...
100	Angadimangalam (P)	8	...	1	...	2	1	...	...	...	...	...	...	18	9	232	418	...
101	Sakkudi (P)	11	...	17	22	19	1	4	...	19	1	...	...	219	236	310	350	...
102	Sakkimangalam (P)	...	...	8	33	41	33	43	39	3	3	1	...	43	19	290	444	...
103	Silaiman (P)	1	...	6	2	154	10	3	...	20	15	1	...	121	64	295	707	...
104	Panaiyur (P)	...	...	...	...	15	1	2	...	4	...	...	...	352	278	377	650	...
105	Samanatham (P)	1	...	13	6	13	1	...	...	6	5	...	...	28	26	212	222	...
106	Kusavankundu (P)	11	1	8	2	...	...	1	...	3	2	...	...	27	23	142	314	...
107	Valayankulam (P)	...	...	7	6	7	...	5	...	3	1	1	...	27	4	331	472	...
108	Perungudi (P)	...	...	18	5	1	1	3	...	7	1	1	...	20	1	336	606	...
110	Thiagarajan Colony (P)	...	...	1	15	184	45	1	...	9	1	3	...	21	9	246	394	...
111	Thirunagar (P)	13	1	...	...	62	...	12	...	42	1	47	...	154	34	518	724	...
112	Vilacheri (P)	13	1	42	136	166	6	4	1	21	3	18	...	84	14	649	1,055	...
113	Thannkkankulam (P)	93	47	1	...	28	2	8	1	3	...	2	...	40	5	151	423	...
114	Kilakuilkudi (P)	23	10	7	...	43	...	7	...	13	4	1	...	24	20	508	1,079	...

VILLAGE DIRECTORY

MADURAI TALUK—(contd.)

Location Code Number	Name of Village/Panchayat	A-III		A-IV		A-V		A-VI		A-VII		A-VIII		A-IX		B-X Non-workers		Name of the Panchayat in which it is now included with the date of inclusion with other components if any
		M	F	M	F	M	F	M	F	M	F	M	F	M	F	M	F	
1	2	21	22	23	24	25	26	27	28	29	30	31	32	33	34	35	36	37
115	Sakkilipatti (P)	...	...	...	...	7	...	...	...	2	...	...	...	2	1	126	241	...
116	Vedarpuliangulam (P)	...	...	...	...	7	3	...	...	1	...	...	...	11	4	139	178	...
117	Thoppur (P)	1	...	...	...	13	...	1	...	1	...	2	...	33	8	285	409	...
118	Nilaiyur (I Bit)	5	2	10	11	53	...	4	...	14	4	11	...	76	32	583	876	...
119	Nilayur (II Bit)	2	...	35	18	10	...	1	...	4	...	...	...	8	3	150	445	...
120	Surakkulam (P)	...	...	5	2	5	...	...	...	2	...	...	...	14	5	99	200	...
121	Perialangulam (P)	...	...	6	5	...	...	...	...	1	...	...	...	24	9	147	279	...
122	Valaiyappatti (P)	3	...	4	22	...	2	...	...	2	...	...	...	4	2	117	122	...
123	Ottai Alankulam (P)	5	1	...	...	2	...	...	...	1	1	...	...	10	1	137	140	...
124	Kombadi (P)	3	...	...	1	2	2	...	...	...	...	...	...	2	2	92	114	...
125	Nedumadurai (P)	...	...	...	...	3	3	...	...	1	2	...	...	6	2	155	148	...
126	Paraipatti (P)	14	1	3	...	2	...	...	...	2	...	...	...	11	11	173	228	...
127	Eliyarpatti (P)	...	...	2	1	2	...	...	...	...	...	...	...	5	3	108	229	...
128	Nallur (P)	2	...	2	...	4	7	...	...	1	...	...	...	50	45	159	276	...
129	Solanguruni (P)	...	...	2	...	...	...	...	...	2	1	2	...	23	20	219	336	...
130	Viradanoor (P)	...	...	4	...	1	...	1	...	5	...	...	...	38	14	319	673	...
131	Kiluvamalai (R.F.)	...	2	...	...	...	...	...	...	...	...	...	...	...	...	2	1	...
132	Alagarhill (R.F.)	...							UNIN	HABITED								...
133	Kodimangalam (R.F.)	...							UNIN	HABITED								...
	Total	...	1,219	359	1,389	858	4,447	397	644	74	1,780	421	476	4	7,189	3,489	33,606	61,383

TOWN

MADURAI

RECTORY

LUK—(contd.)

Location Code Number	Name of Town		Area in Sq. Miles	Occupied Residential Houses		Total No. of Persons Enumerated			Scheduled Castes		Scheduled Tribes		Literate and Educated Persons		Total Workers (A-I to A-IX)		A-I		A-II	
				No. of Houses	No. of Households	Total	Males	Females	M	F	M	F	M	F	M	F	M	F	M	F
1	2		3	4	5	6	7	8	9	10	11	12	13	14	15	16	17	18	19	20
63	Thallakulam (P) ...	P. M. L. D. Mp. R. Pt. Pw. Tk. Cs.																		
Locality 1	E. B. 155-A ...	...	...	37	37	124	63	61	44	41	...	...	12	3	48	17	27	...	1	...
2	155-B ...	...	...	44	44	172	81	91	66	71	...	...	2	...	56	24	35	...	1	3
3	155-C ...	...	...	67	67	280	148	132	28	29	...	...	3	11	91	51	24	...	8	1
	157 ...	...	...	257	275	1,119	561	558	162	174	...	...	359	171	297	133	10	5	35	83
		Total ...	...	324	342	1,399	709	690	190	203	...	...	402	182	388	184	34	5	43	84
Locality 4	E. B. 155-D ...	...	...	82	82	521	159	362	15	85	...	...	59	232	96	89	...	...	15	...
	158 ...	...	...	250	277	1,264	615	649	26	15	1	...	464	370	305	60	1	...	4	1
		Total ...	...	332	359	1,785	774	1,011	41	100	1	...	523	602	401	149	1	...	19	1
Locality 5	E. B. 156-A ...	...	...	131	131	487	258	229	...	...	...	...	160	63	154	33	2	...	...	...
	159 ...	...	...	397	431	2,004	1,005	999	38	30	...	...	732	459	503	158	17	3	21	9
		Total ...	...	528	562	2,491	1,263	1,228	38	30	...	...	892	522	657	191	19	3	21	9
Locality 6	E. B. 156-B ...	...	...	261	261	921	446	475	34	35	...	...	182	58	264	90	...	...	...	...
		Town Total ...	2·59	1,526	1,605	6,892	3,336	3,556	413	480	1	...	2,013	1,367	1,814	655	116	8	85	97
65	Madurai (M) ...	P. M. H. C. T. L. D. Hos, Rhc. Mcw. Mp. Rly. R. Pt. Tel. S. Pw. Tk. Ei. Ea. E. Vh. Cs. B.																		
Ward 1	E. B. 1 ...	...	...	156	156	659	322	337	7	8	...	...	209	100	156	29	3	...	3	...
	2 ...	...	...	118	148	652	306	346	36	40	...	...	112	62	129	18	...	...	...	...
	3 ...	...	...	129	134	572	290	282	3	1	...	...	166	85	121	11	...	...	...	...
	4 ...	...	...	142	164	716	372	344	...	...	...	...	248	124	180	96	...	...	...	...
	5 ...	...	...	100	115	444	222	222	19	28	...	...	129	43	121	53	...	...	...	...
	6 ...	...	...	199	199	773	394	379	22	26	...	...	228	84	231	76	...	...	...	...
	7 ...	...	...	50	102	387	195	192	...	...	...	...	112	45	114	43	...	...	...	...
	8 ...	...	...	110	191	762	391	371	24	28	...	...	210	83	235	55	...	...	...	...
	9 ...	...	...	156	166	643	319	324	...	...	...	...	170	42	182	87	...	...	...	...
	10 ...	...	...	145	176	748	381	367	359	353	...	...	185	48	204	42	...	...	...	...
	11 ...	...	...	171	322	1,319	677	642	4	3	...	...	447	220	382	33	...	...	...	...
	12 ...	...	...	186	193	982	499	483	69	83	...	...	263	121	294	38	...	...	1	...
	13 ...	...	...	124	131	809	429	380	...	...	...	...	302	164	217	41	...	...	...	...
	14 ...	...	...	159	159	660	337	323	...	...	...	...	200	102	188	85	...	...	...	...
	15 ...	...	...	31	135	576	293	283	...	...	...	...	193	113	168	30	...	...	...	...
	16 ...	...	...	171	178	706	350	356	...	...	...	...	98	21	214	96	...	1	...	...
	17 ...	...	...	36	191	826	416	410	...	...	...	...	279	129	238	32	4	...	...	...
	18 ...	...	...	176	224	877	463	414	...	...	...	...	289	73	292	106	...	...	...	...
	19 ...	...	...	87	241	1,028	520	508	...	...	...	...	348	133	322	95	...	...	2	...

VILLAGE DIRECTORY

MADURAI TALUK—(contd.)

Location Code Number	Name of Village/Panchayat			Area in Sq. Miles	Occupied Residential Houses		Total No. of Persons Enumerated			Scheduled Castes		Scheduled Tribes		Literate and Educated Persons		Total Workers (A-I to A-IX)		A-I		A-II	
					No. of Houses	No. of Households	Total	Males	Females	M	F	M	F	M	F	M	F	M	F	M	F
1	2			3	4	5	6	7	8	9	10	11	12	13	14	15	16	17	18	19	20
115	Sakkilipatti (P)	...	P. L. R. Pw.	0·99	126	126	719	371	348	36	58	...	...	45	15	245	107	151	23	83	83
116	Vedarpuliangulam (P)	...	P. R. Pw.	2·06	173	178	863	426	437	71	87	...	...	107	16	287	259	205	193	62	59
117	Thoppur (P)	...	P. R. Pw. E.	2·20	193	193	874	439	435	35	53	...	...	127	13	154	26	102	18	1	...
118	Nilaiyur (I Bit)	...	P. M. L. D. Rhc. Mcw. R. Pt. S. Pw. E. Cs. B.	4·71	538	538	2,606	1,291	1,315	373	384	...	...	520	185	708	439	257	13	278	377
119	Nilaiyur (II Bit)	...	P. R. Pw. E.	2·98	195	195	932	446	486	283	303	...	...	190	46	296	41	122	5	114	15
120	Surakkulam (P)	...	P. R. Pw.	1·13	145	145	624	305	319	41	35	...	...	100	15	206	119	148	85	32	27
121	Perialangulam (P)	...	P. R. Pw.	2·35	202	202	1,007	495	512	37	16	...	...	126	4	348	233	296	194	21	25
122	Valaiyappatti (P)	...	P. R. Pw.	1·20	168	168	767	381	386	7	17	...	...	117	14	264	264	164	138	87	100
123	Ottai Alankulam (P)	...	P. R. Pw.	0·99	126	126	638	319	319	4	4	...	...	71	...	182	179	147	170	17	6
124	Kombadi (P)	...	P. R. Pw.	0·92	126	126	557	266	291	24	25	...	...	21	...	174	177	152	147	15	25
125	Nedumadurai (P)	...	P. R. Pw.	1·99	200	217	982	492	490	36	30	...	...	129	17	337	342	302	326	25	9
126	Paraipatti (P)	...	P. Rhc. R. Pw.	2·10	312	326	1,315	630	685	82	94	...	...	152	12	457	457	364	339	61	106
127	Eliyarpatti (P)	...	Rhc. R. Pw.	1·36	145	148	626	298	328	36	43	...	...	62	2	190	99	174	88	7	7
128	Nallur (P)	...	P. L. Rhc. Pw.	4·80	212	237	1,006	479	527	144	92	...	...	134	19	320	251	249	189	12	10
129	Solanguruni (P)	...	P. Rhc. R. Pw.	2·85	279	281	1,195	584	611	22	25	...	...	113	13	365	275	321	89	15	165
130	Viradanoor (P)	...	P. R. Pw.	5·72	422	426	1,893	906	987	170	195	...	...	405	16	587	314	394	17	144	283
131	Kiluvamalai (R.F.)	...	Pw.	1·44	2	2	5	4	1	...	...	...	...	3	1	2	...	...	...	...	...
132	Alagarhill (R.F.)	...	...	...					UNINHABITED												
133	Kodimangalam (R.F.)	...	...	2·32					UNINHABITED												
			Total ...	226·26	40,207	42,223	179,768	88,469	91,299	18,899	19,047	2	1	38,611	11,921	54,863	29,916	23,388	11,007	14,331	13,307

TOWN DIRECTORY

MADURAI TALUK—(contd.)

Location Code Number	Name of Town	Area in Sq. Miles	Occupied Residential Houses: No. of Houses	Occupied Residential Houses: No. of Households	Total No. of Persons Enumerated: Total	Total No. of Persons Enumerated: Males	Total No. of Persons Enumerated: Females	Scheduled Castes: M	Scheduled Castes: F	Scheduled Tribes: M	Scheduled Tribes: F	Literate and Educated Persons: M	Literate and Educated Persons: F	Total Workers (A-I to A-IX): M	Total Workers (A-I to A-IX): F	A-I: M	A-I: F	A-II: M	A-II: F
1	2	3	4	5	6	7	8	9	10	11	12	13	14	15	16	17	18	19	20
65	Madurai (M)—(*contd.*)																		
	Ward 1 E. B. 20	...	77	179	751	373	378	...	...	...	...	257	102	225	126	...	...	...	...
	21	...	221	345	1,435	749	687	22	21	...	...	530	183	453	40	...	...	...	...
	22	...	180	273	1,023	512	516	...	...	...	...	343	115	330	280	...	...	...	...
	23	...	108	171	788	397	391	...	...	...	...	259	135	202	120	...	...	...	...
	24	...	107	185	742	376	366	...	...	...	...	256	94	224	153	...	...	...	...
	25	...	30	175	562	273	289	53	61	...	...	184	89	169	118	...	...	...	...
	26	...	71	137	807	413	394	148	145	...	...	249	92	227	59	2	...	...	...
	27	...	39	81	318	157	161	92	91	...	...	99	46	75	3	...	...	...	...
	28	...	55	119	553	281	272	...	...	...	...	184	102	135	24	...	...	...	...
	29	...	118	118	505	261	244	46	39	...	...	185	101	133	19	1	...	1	...
	30	...	56	67	317	176	141	...	...	...	...	141	68	88	4	...	...	...	...
	31	...	82	124	448	213	235	...	...	...	...	119	42	118	6	...	...	...	...
	32	...	224	224	825	433	392	...	...	...	...	214	71	248	96	...	...	14	9
	Total		3,814	5,523	23,219	11,790	11,429	904	927	...	...	7,208	3,032	6,615	2,142	10	1	21	9
	Ward 2 E. B. 33	...	42	100	431	211	220	...	...	...	...	140	74	122	21	...	...	...	...
	34	...	29	47	239	113	126	...	...	...	...	92	80	45	10	...	...	...	...
	35	...	48	133	623	306	317	...	...	...	...	239	151	157	53	...	...	...	...
	36	...	48	101	453	226	227	...	...	...	...	161	97	117	27	...	...	...	...
	37	...	110	110	422	219	203	...	...	...	...	175	135	108	8	...	...	...	...
	38	...	162	163	511	257	254	...	...	...	...	159	78	136	14	...	...	...	...
	39	...	246	246	1,033	506	527	...	...	...	...	372	265	270	57	...	...	...	...
	40	...	138	138	600	293	302	...	...	...	...	229	140	144	16	...	...	...	...
	41	...	164	164	624	297	327	...	...	...	...	198	155	169	37	...	...	...	...
	42	...	153	153	695	349	346	30	41	...	...	236	145	169	47	1	...	1	...
	43	...	170	170	730	385	345	...	...	...	...	247	112	216	44	...	...	...	...
	44	...	97	144	648	315	333	...	...	...	...	214	145	146	28	...	...	...	...
	45	...	150	154	753	388	365	...	...	...	...	283	161	190	30	5	...	1	...
	46	...	161	189	860	437	423	...	...	...	...	324	174	226	28	...	...	1	...
	47	...	60	159	625	328	297	...	2	...	...	249	104	185	19	...	...	...	...
	48	...	99	99	434	221	213	...	...	...	...	161	91	117	18	...	...	...	...
	49	...	93	93	622	342	280	...	...	...	...	281	193	118	15	...	...	...	...
	50	...	123	123	561	301	260	56	50	...	...	232	125	138	6	...	...	...	...
	51	...	124	124	478	262	216	22	29	...	...	204	115	140	12	...	...	...	...
	52	...	129	129	475	252	223	9	15	...	...	179	72	130	4	...	...	...	...
	53	...	94	94	409	211	198	...	...	...	...	159	92	103	...	...	...	...	...

Code Number	Name of Town	A-III M	A-III F	A-IV M	A-IV F	A-V M	A-V F	A-VI M	A-VI F	A-VII M	A-VII F	A-VIII M	A-VIII F	A-IX M	A-IX F	B-X Non-workers M	B-X Non-workers F
1	2	21	22	23	24	25	26	27	28	29	30	31	32	33	34	35	36
63	Thallakulam (P)—(*concld.*)																
	Locality 1 E. B. 155-A ...	3	...	4	3	...	...	2	...	3	...	...	...	8	14	15	44
	2 155-B ...	2	...	...	...	1	...	...	...	...	...	...	...	17	21	25	67
	3 155-C ...	7	...	8	3	1	...	...	...	3	...	...	...	40	47	57	81
	157 ...	9	...	8	...	43	6	2	6	45	9	11	2	115	22	264	425
	Total ...	16	...	16	3	44	6	21	6	48	9	11	2	155	69	321	506
	Locality 4 E. B. 155-D ...	2	...	5	...	...	...	3	1	1	...	4	...	66	88	63	273
	158 ...	6	...	5	1	58	3	22	1	46	3	26	...	137	51	310	589
	Total ...	8	...	10	1	58	3	25	2	47	3	30	...	203	139	373	862
	Locality 5 E. B. 156-A ...	...	1	21	10	28	...	15	1	8	1	7	...	73	20	104	196
	159 ...	11	4	24	28	104	...	14	5	43	17	27	...	242	92	502	841
	Total ...	11	5	45	38	132	...	29	6	51	18	34	...	315	112	606	1,037
	Locality 6 E. B. 156-B ...	...	..	19	18	40	2	9	...	18	4	17	...	161	66	182	385
	Town Total ...	40	5	94	63	275	11	86	14	167	34	92	2	859	421	1,522	2,901
65	Madurai (M)—(*contd.*)																
	Ward 1 E. B. 1 ...	2	...	...	3	75	4	3	...	18	5	8	...	44	17	166	308
	2 ...	7	...	...	5	80	3	3	1	14	5	3	...	22	4	177	328
	3 ...	5	1	...	...	50	1	4	...	6	3	14	...	42	6	169	271
	4 ...	2	1	43	75	71	8	4	...	17	4	11	...	32	8	192	248
	5 ...	1	...	...	...	41	8	4	1	27	19	7	...	41	25	101	169
	6 ...	4	...	43	49	56	3	...	...	25	2	14	...	89	22	163	303
	7 ...	...	...	7	2	50	22	4	5	22	13	18	...	13	1	81	149
	8 ...	2	...	9	2	80	26	27	6	24	7	25	1	68	13	156	316
	9 ...	...	...	4	2	112	57	13	3	15	6	11	...	27	19	137	237
	10 ...	...	...	3	2	3	2	6	...	12	2	21	...	159	36	177	325
	11 ...	1	...	4	...	134	12	23	2	65	3	34	...	121	16	295	609
	12 ...	14	...	7	...	107	1	4	1	38	16	29	1	94	19	205	445
	13 ...	1	...	7	1	68	19	4	2	39	11	41	...	57	8	212	339
	14 ...	...	...	20	28	47	17	2	...	41	11	34	2	44	27	149	238
	15 ...	...	...	9	3	44	5	1	...	40	9	14	...	60	13	125	253
	16 ...	...	...	5	7	39	12	...	...	42	18	59	...	69	58	136	260
	17 ...	1	...	22	12	112	11	10	5	33	4	19	...	37	...	178	378
	18 ...	2	...	56	25	106	12	4	1	58	16	5	...	61	52	171	308
	19 ...	7	...	80	55	113	35	5	...	32	3	32	...	51	2	198	413

TOWN

MADURAI

DIRECTORY

TALUK—(contd.)

Location Code Number	Name of Town	Area in Sq. Miles	Occupied Residential Houses: No. of Houses	Occupied Residential Houses: No. of Households	Total No. of Persons Enumerated: Total	Total No. of Persons Enumerated: Males	Total No. of Persons Enumerated: Females	Scheduled Castes: M	Scheduled Castes: F	Scheduled Tribes: M	Scheduled Tribes: F	Literate and Educated Persons: M	Literate and Educated Persons: F	Total Workers (A-I to A-IX): M	Total Workers (A-I to A-IX): F	A-I: M	A-I: F	A-II: M	A-II: F
1	2	3	4	5	6	7	8	9	10	11	12	13	14	15	16	17	18	19	20
65	Madurai (M)—(*contd.*)																		
Ward 2	E. B. 54	...	148	148	298	151	147	9	5	...	...	111	63	78	7	...	...	...	...
	55	...	282	285	1,184	605	579	15	13	...	...	439	262	160	2	...	...	...	...
	56	...	36	63	680	359	321	12	10	...	...	294	179	195	18	...	...	...	...
	57	...	60	60	307	164	143	...	...	...	...	137	111	65	14	...	...	...	...
	58	...	106	106	564	261	303	...	1	...	...	214	208	131	72	1	...	...	...
	59	...	148	156	849	411	438	...	...	...	...	327	280	190	32	...	...	...	...
	60	...	98	119	629	314	315	26	14	...	...	261	207	146	16	...	...	...	...
	61	...	38	138	597	296	301	...	...	...	...	215	134	144	18	...	...	...	...
	62	...	116	227	1,151	603	548	...	...	...	...	430	220	322	39	2	...	...	...
	63	...	57	153	711	362	349	5	9	...	...	236	113	187	18	...	...	...	...
	64	...	51	105	481	250	231	...	...	...	...	221	66	126	6	...	...	...	...
	65	...	71	125	491	248	243	1	...	...	...	187	88	134	12	...	...	...	...
	66	...	115	201	851	432	419	...	...	...	...	315	156	221	13	...	...	...	...
	67	...	136	196	883	443	440	...	...	...	...	329	231	223	44	...	...	...	...
	68	...	19	49	850	123	727	1	28	...	...	99	671	56	92	...	...	...	...
	69	...	92	215	1,291	649	642	...	...	...	...	510	345	254	58	...	...	...	...
	70	...	42	131	598	295	303	4	1	...	...	223	106	137	9	1	...	...	...
	71	...	44	121	539	267	272	...	...	...	...	187	111	137	16	...	...	...	...
	Total ...	...	4,099	5,432	25,180	12,457	12,723	190	218	...	...	9,269	6,260	6,052	980	10	...	3	...
Ward 3	E. B. 72	...	37	52	297	177	120	3	3	...	...	143	67	94	12	...	...	...	...
	73	...	74	155	609	309	300	32	36	...	...	160	53	166	23	...	...	...	...
	74	...	65	159	735	373	362	...	...	...	...	227	138	199	40	4	...	4	...
	75	...	64	158	757	371	386	135	175	...	...	198	128	182	69	...	...	...	...
	76	...	118	118	508	254	254	111	108	1	1	217	38	131	35	...	...	...	...
	77	...	16	21	582	485	97	45	8	...	...	468	88	73	4	...	...	...	...
	78	...	11	11	616	590	26	31	...	...	...	580	17	19	2	...	...	...	...
	79	...	80	143	591	324	267	54	53	...	...	214	98	159	26	...	...	...	...
	80	...	78	157	770	395	375	...	...	...	...	301	213	188	28	...	...	...	...
	81	...	132	132	560	299	261	4	1	...	...	247	156	134	17	...	...	...	...
	82	...	127	127	614	303	311	...	...	...	...	227	139	139	21	...	...	...	...
	83	...	20	57	317	192	125	9	...	...	...	163	60	84	3	3	...	...	...
	84	...	150	150	676	352	324	96	88	...	...	216	101	165	64	...	...	2	...
	85	...	11	87	1,437	683	754	163	145	...	...	412	270	257	251	...	...	...	...
	86	...	105	149	1,030	591	439	96	...	...	...	505	347	182	52	...	...	...	...

TOWN DIRECTORY

MADURAI TALUK—(contd.)

Location Code Number	Name of Town		A-III M	A-III F	A-IV M	A-IV F	A-V M	A-V F	A-VI M	A-VI F	A-VII M	A-VII F	A-VIII M	A-VIII F	A-IX M	A-IX F	B-X Non-workers M	B-X Non-workers F
1	2		21	22	23	24	25	26	27	28	29	30	31	32	33	34	35	36
65	Madurai (M)—(*contd.*)																	
Ward 1	E. B. 20	...	...	...	136	120	42	3	3	...	13	1	13	...	18	2	148	252
	21	...	1	...	277	31	51	4	8	...	48	...	20	...	48	5	296	647
	22	...	1	...	232	248	33	4	7	7	23	10	3	...	31	11	182	236
	23	...	...	...	110	112	29	7	4	...	24	...	4	...	31	1	195	271
	24	...	2	...	114	142	37	4	...	...	28	4	17	...	26	3	152	213
	25	...	3	...	64	82	27	1	6	...	27	10	7	...	35	25	104	171
	26	...	3	...	60	40	40	7	21	3	27	7	18	...	56	2	186	335
	27	...	1	...	...	...	29	12	3	...	11	10	10	...	21	9	82	130
	28	...	...	1	1	2	61	9	2	...	24	1	9	1	38	10	146	248
	29	...	4	...	4	...	74	16	1	...	15	...	11	...	22	3	128	225
	30	...	...	...	...	...	41	3	1	...	30	...	7	...	9	1	88	137
	31	...	...	...	...	...	23	1	18	...	15	...	11	...	51	5	95	229
	32	...	3	...	11	...	55	2	...	...	27	2	3	...	135	83	185	296
	Total	...	67	3	1,328	1,048	1,930	331	195	37	880	202	532	5	1,652	506	5,175	9,287
Ward 2	E. B. 33	...	1	...	2	1	9	2	28	4	24	2	15	...	43	12	89	199
	34	...	...	...	...	...	6	...	...	...	5	...	3	...	31	10	68	116
	35	...	...	2	5	4	29	13	39	4	31	4	11	1	42	25	149	264
	36	...	1	...	...	...	23	...	24	5	18	7	9	...	42	15	109	200
	37	...	1	...	...	...	23	1	6	...	36	2	7	...	35	5	111	195
	38	...	2	...	...	...	24	...	34	1	23	...	11	...	42	13	121	240
	39	...	...	...	...	...	54	...	51	10	39	...	22	...	104	47	236	470
	40	...	...	...	...	...	40	...	24	...	12	1	18	...	50	15	154	286
	41	...	2	...	...	...	36	1	25	3	38	6	9	...	59	27	128	290
	42	...	...	...	...	1	33	2	13	4	40	7	11	...	70	33	180	299
	43	...	...	...	...	...	49	6	10	4	72	10	39	1	46	23	169	301
	44	...	1	2	1	2	20	3	18	2	31	5	22	...	53	14	169	305
	45	...	2	...	1	1	53	2	7	1	43	7	18	...	60	19	198	335
	46	...	2	...	...	...	67	...	2	...	29	...	33	...	92	28	211	395
	47	...	3	...	3	1	40	2	85	6	10	6	8	...	36	4	143	278
	48	...	...	...	...	...	18	2	33	3	9	2	18	...	39	11	104	195
	49	...	2	...	...	...	24	...	13	2	20	1	5	...	54	12	224	265
	50	...	1	...	...	...	2	...	1	...	4	...	...	...	130	6	163	254
	51	...	2	...	...	1	5	5	1	...	2	...	2	...	128	6	122	204
	52	...	...	...	...	...	1	...	...	...	1	...	1	...	127	4	122	219
	53	...	...	...	...	...	3	...	...	...	1	...	1	...	98	...	108	198

Location Code Number	Name of Town		A-III M	A-III F	A-IV M	A-IV F	A-V M	A-V F	A-VI M	A-VI F	A-VII M	A-VII F	A-VIII M	A-VIII F	A-IX M	A-IX F	B-X Non-workers M	B-X Non-workers F
1	2		21	22	23	24	25	26	27	28	29	30	31	32	33	34	35	36
65	Madurai (M)—(*contd.*)																	
	Ward 2	E. B. 54	...	5	...	...	...	12	...	2	...	9	1	2	...	48	6	73	140
		55	...	...	...	...	...	3	...	...	...	1	...	1	...	155	2	445	577
		56	...	2	...	...	5	15	...	...	...	17	1	8	...	153	12	164	303
		57	...	1	1	...	...	9	...	5	...	10	1	4	...	36	12	99	129
		58	...	1	1	...	...	17	...	4	1	21	1	8	...	79	69	130	231
		59	...	...	...	...	1	30	2	13	...	40	1	20	1	87	28	221	406
		60	...	...	...	...	...	11	...	16	...	13	1	20	...	85	15	168	299
		61	...	1	...	...	...	29	2	6	2	48	6	12	...	48	8	152	283
		62	...	1	...	...	...	99	6	6	...	59	3	33	1	122	29	281	509
		63	...	1	...	...	...	57	...	10	1	43	4	20	...	54	13	175	331
		64	...	...	...	3	...	26	...	8	...	28	2	15	...	49	4	124	225
		65	...	...	...	...	...	27	1	16	1	31	3	14	1	37	6	114	231
		66	...	...	...	9	...	43	6	38	...	47	1	27	...	65	6	211	406
		67	...	1	...	...	...	42	5	32	...	22	2	21	5	103	32	220	396
		68	...	3	...	...	...	12	...	1	...	2	...	7	...	26	92	67	635
		69	...	...	...	8	...	45	...	17	2	49	2	18	3	123	51	395	584
		70	...	2	...	...	...	19	2	32	...	12	2	12	4	61	1	158	294
		71	...	...	...	...	...	55	...	4	...	19	2	13	1	46	13	130	256
		Total	...	38	5	32	17	1,110	63	624	56	959	93	518	18	2,758	728	6,405	11,743
	Ward 3	E. B. 72	...	...	...	...	...	15	...	8	3	4	...	7	...	60	9	83	108
		73	...	3	...	2	1	23	2	21	4	16	5	16	...	85	11	143	277
		74	...	1	1	1	...	53	2	12	...	30	...	13	...	81	37	174	322
		75	...	1	...	2	10	17	1	5	...	14	...	4	...	139	58	189	317
		76	...	...	...	...	...	21	...	9	...	5	1	4	...	92	34	123	219
		77	...	...	...	...	...	1	...	...	...	1	...	...	...	71	4	412	93
		78	...	...	...	...	...	...	...	...	...	...	...	...	...	19	2	571	24
		79	...	12	...	1	...	25	...	7	...	16	...	10	...	88	26	165	241
		80	...	4	...	...	...	33	2	5	...	30	10	30	3	86	13	207	347
		81	...	1	...	...	...	37	3	3	2	34	2	15	...	44	10	165	244
		82	...	1	...	...	...	30	1	7	...	39	3	9	...	53	17	164	290
		83	...	1	...	...	...	9	...	4	...	10	1	8	...	49	2	108	122
		84	...	2	...	4	34	30	1	7	...	23	3	11	...	86	21	187	260
		85	...	6	...	8	3	27	...	1	3	15	1	12	...	188	244	426	503
		86	...	2	...	...	...	18	...	10	3	43	1	10	1	99	47	409	387

Location Code Number	Name of Town	Area in Sq. Miles	Occupied Residential Houses: No. of Houses	Occupied Residential Houses: No. of Households	Total No. of Persons Enumerated: Total	Total No. of Persons Enumerated: Males	Total No. of Persons Enumerated: Females	Scheduled Castes: M	Scheduled Castes: F	Scheduled Tribes: M	Scheduled Tribes: F	Literate and Educated Persons: M	Literate and Educated Persons: F	Total Workers (A-I to A-IX): M	Total Workers (A-I to A-IX): F	A-I: M	A-I: F	A-II: M	A-II: F
1	2	3	4	5	6	7	8	9	10	11	12	13	14	15	16	17	18	19	20
65	Madural (M)—(contd.)																		
	Ward 3 E. B. 87 ...	...	89	186	863	423	440	...	...	...	...	313	189	192	45	...	...	...	...
	88 ...	...	81	176	792	397	395	...	...	...	...	277	154	198	28	...	...	...	...
	89 ...	...	62	81	472	259	213	...	...	...	...	222	172	122	11	...	...	...	...
	90 ...	...	63	167	663	339	324	169	155	...	...	141	66	199	59	...	...	...	...
	91 ...	...	60	116	466	222	244	28	29	...	...	125	49	141	27	...	...	...	...
	92 ...	...	119	254	1,008	478	530	130	144	...	...	186	122	281	110	...	...	...	...
	93 ...	...	76	119	447	231	216	41	48	...	...	133	43	139	27	1	...	...	...
	94 ...	...	36	235	939	477	462	6	4	...	...	268	110	275	38	...	...	...	...
	95 ...	...	118	118	400	198	202	...	...	...	...	102	31	124	53	...	...	...	...
	96 ...	...	97	141	567	292	275	34	38	...	...	181	62	177	13	...	...	...	...
	97 ...	...	23	65	288	139	149	...	...	...	...	118	78	69	5	...	...	...	...
	98 ...	...	37	80	314	158	156	...	...	...	...	127	78	88	14	9	...	...	...
	99 ...	...	68	148	593	294	299	220	230	...	...	149	74	157	36	...	...	...	...
	100 ...	...	70	107	471	245	226	156	143	...	...	167	70	116	21	6	...	2	...
	101 ...	...	43	117	509	265	244	8	7	...	...	165	86	135	19	...	...	...	...
	102 ...	...	78	117	547	275	272	...	...	...	...	230	153	140	5	1	...	...	...
	Total ...	...	2,209	3,903	19,438	10,390	9,048	1,562	1,415	1	1	7,182	3,450	4,725	1,158	24	...	8	5
	Ward 4 E. B. 103 ...	...	173	218	940	481	459	15	24	...	...	253	52	287	50	...	...	...	...
	104 ...	...	31	114	450	242	208	...	...	...	...	156	28	158	41	...	...	...	...
	105 ...	...	158	176	730	370	3 0	2	...	...	...	196	74	223	120	...	...	...	...
	106 ...	...	56	175	815	421	394	...	...	...	...	265	128	233	55	...	...	...	...
	107 ...	...	170	170	705	369	336	...	...	...	...	289	151	229	36	1	1	...	...
	108 ...	...	58	134	569	295	274	...	...	...	...	181	74	160	35	...	...	...	...
	109 ...	...	60	196	821	421	400	5	8	...	...	290	130	240	49	...	...	...	...
	110 ...	...	52	137	649	333	316	...	...	...	...	220	86	183	44	...	...	...	...
	111 ...	...	54	141	678	327	351	22	23	...	...	233	121	176	27	...	...	...	...
	112 ...	...	82	217	970	500	470	6	8	...	...	330	109	274	34	...	...	1	...
	113 ...	...	46	136	682	326	356	...	...	...	...	258	116	165	8	...	...	...	...
	114 ...	...	58	130	643	370	273	...	...	...	...	245	94	200	26	...	...	...	...
	115 ...	...	43	120	721	371	350	22	21	...	...	283	175	205	4	3	...	...	...
	116 ...	...	61	113	615	329	286	...	...	...	...	239	123	161	2	...	...	...	...
	117 ...	...	117	193	991	508	483	7	12	...	...	331	134	291	26	...	...	...	...
	118 ...	...	98	106	464	246	218	10	6	...	...	91	24	154	31	...	...	...	...
	119 ...	...	147	147	602	301	301	3	5	...	...	137	35	183	18	...	...	...	...

Location Code Number	Name of Town	Area in Sq. Miles	Occupied Residential Houses: No. of Houses	Occupied Residential Houses: No. of Households	Total No. of Persons Enumerated: Total	Total No. of Persons Enumerated: Males	Total No. of Persons Enumerated: Females	Scheduled Castes: M	Scheduled Castes: F	Scheduled Tribes: M	Scheduled Tribes: F	Literate and Educated Persons: M	Literate and Educated Persons: F	Total Workers (A-I to A-IX): M	Total Workers (A-I to A-IX): F	A-I: M	A-I: F	A-II: M	A-II: F
1	2	3	4	5	6	7	8	9	10	11	12	13	14	15	16	17	18	19	20
65	Madurai (M)—(contd.)																		
Ward 4	E. B. 120	...	156	156	593	307	286	...	...	...	...	146	39	201	44	...	...	...	...
	121	...	172	172	735	368	367	233	243	...	...	103	19	225	57	...	...	...	...
	122	...	122	122	567	291	276	...	...	...	...	125	30	166	55	...	...	...	...
	123	...	118	118	450	224	226	...	...	...	...	84	45	138	36	...	...	...	...
	124	...	23	142	558	293	265	...	...	...	...	170	54	184	53	...	...	...	...
	Total	...	2,055	3,333	14,948	7,693	7,255	325	350	...	...	4,625	1,841	4,436	351	4	1	1	...
Ward 5	E. B. 125	...	129	180	1,013	554	459	...	...	...	...	421	190	287	1	...	...	...	...
	126	...	60	111	558	291	267	3	7	...	...	185	84	147	10	...	...	...	...
	127	...	65	204	880	452	428	...	...	...	...	347	179	213	16	...	...	...	...
	128	...	63	153	821	452	369	...	...	...	...	381	198	260	3	2	...	...	...
	129	...	80	200	1,062	568	494	...	...	...	...	452	263	297	12	...	...	...	...
	130	...	68	144	844	444	400	...	...	...	...	315	177	236	6	...	...	...	...
	Total	...	465	992	5,178	2,761	2,417	3	7	...	...	2,101	1,091	1,440	48	2	...	...	...
Ward 6	E. B. 131	...	58	101	555	279	276	...	...	...	...	165	96	159	12	...	...	...	...
	132	...	121	137	466	237	229	...	...	...	...	135	60	138	4	...	...	...	...
	133	...	57	121	598	314	284	...	...	...	...	234	105	165	4	...	...	...	...
	134	...	62	140	661	320	341	...	...	...	...	248	180	154	1	...	...	...	...
	135	...	89	221	1,127	584	543	...	...	...	...	393	142	302	6	...	...	...	...
	136	...	112	192	979	496	483	...	...	...	...	379	214	245	40	...	...	...	...
	137	...	64	154	775	379	396	88	84	...	...	246	136	208	67	...	...	...	...
	138	...	75	114	590	299	291	282	279	...	...	180	84	148	68	...	...	...	...
	139	...	72	101	486	284	202	95	75	...	...	202	110	130	36	...	...	...	...
	140	...	49	137	678	309	369	...	...	...	...	264	281	133	10	...	...	...	...
	141	...	69	149	688	356	332	3	2	...	...	258	159	178	37	...	...	...	...
	142	...	47	115	648	309	339	...	...	...	...	269	250	135	4	...	...	...	...
	143	...	162	162	735	354	381	...	...	...	...	265	182	179	11	...	...	...	
	144	...	18	97	391	189	202	...	...	...	...	135	77	108	24	...	...	...	...
	145	...	42	169	809	394	415	...	...	...	...	315	240	219	11	6	...	...	...
	146	...	41	140	619	322	297	...	...	...	...	235	154	169	40	...	...	...	...
	147	...	15	126	515	256	259	...	...	...	...	185	107	145	18	...	...	...	...
	148	...	50	147	739	375	364	...	...	...	...	308	251	180	6	...	...	...	...
	149	...	86	149	691	395	296	2	3	...	...	244	158	207	37	...	...	...	...
	150	...	92	129	608	303	305	...	...	...	...	250	117	154	13	...	...	...	...
	Total	...	1,381	2,804	13,358	6,754	6,604	170	443	...	...	4,911	3,103	3,456	449	6	...	...	...

TOWN DIRECTORY

MADURAI TALUK—(contd.)

Location Code Number	Name of Town		A-III M	A-III F	A-IV M	A-IV F	A-V M	A-V F	A-VI M	A-VI F	A-VII M	A-VII F	A-VIII M	A-VIII F	A-IX M	A-IX F	B-X Non-workers M	B-X Non-workers F
1	2		21	22	23	24	25	26	27	28	29	30	31	32	33	34	35	36
65	Madurai (M)—(*contd.*)																	
Ward 3	E. B. 87	...	1	...	16	2	55	5	8	2	21	7	6	2	85	27	231	395
	88	...	9	...	4	1	56	13	7	...	34	2	15	...	73	12	199	367
	89	...	...	...	...	...	12	...	8	3	9	...	8	...	85	8	137	202
	90	...	...	...	42	6	39	8	27	28	29	5	...	...	62	12	140	265
	91	...	2	...	7	7	49	5	5	...	20	6	12	...	46	9	81	217
	92	...	2	1	22	19	26	7	28	18	30	15	39	1	134	49	197	420
	93	...	3	...	...	2	24	1	15	8	11	1	25	...	60	15	92	189
	94	...	4	...	4	...	55	...	16	...	22	7	13	...	161	31	202	424
	95	...	3	...	...	...	17	7	20	3	33	25	27	1	24	17	74	149
	96	...	3	...	...	1	35	2	17	...	15	2	35	1	72	7	115	262
	97	...	...	...	...	...	7	...	4	...	19	1	6	...	33	4	70	144
	98	...	1	...	4	2	12	2	6	...	14	3	4	...	38	7	70	142
	99	...	...	...	9	4	36	8	9	...	10	...	9	1	84	23	137	253
	100	...	...	...	...	2	38	2	2	1	5	4	18	...	45	12	129	205
	101	...	2	...	6	1	34	3	8	...	21	4	13	...	51	11	130	225
	102	...	...	...	...	...	33	...	14	...	43	1	12	...	37	4	135	267
	Total	...	64	2	132	95	867	75	193	78	616	110	391	10	2,330	783	5,665	7,890
Ward 4	E. B. 103	...	1	...	8	3	116	5	8	11	85	15	39	3	30	13	194	409
	104	...	4	...	69	30	27	6	3	1	23	3	19	...	13	1	84	167
	105	...	1	...	67	52	62	36	3	1	49	11	11	...	30	20	147	240
	106	...	...	...	2	...	78	33	6	...	72	15	28	...	47	7	188	339
	107	...	1	...	19	18	47	1	7	...	101	8	17	...	36	8	140	300
	108	...	...	...	20	2	59	17	3	...	33	3	14	...	31	13	135	239
	109	...	2	...	50	21	58	4	6	1	66	9	16	1	42	13	181	351
	110	...	...	...	23	28	64	2	4	1	47	6	11	...	34	7	150	272
	111	...	...	1	4	1	72	5	3	...	55	10	14	...	28	10	151	324
	112	...	5	...	65	14	63	2	2	...	103	8	9	...	26	10	226	436
	113	...	1	...	1	...	40	...	2	...	110	7	2	...	9	1	161	348
	114	...	4	...	1	2	95	1	...	...	68	14	18	...	14	9	170	247
	115	...	...	...	...	...	41	1	3	...	113	...	14	...	31	3	166	346
	116	...	1	...	2	...	47	...	2	...	72	1	17	...	20	1	168	284
	117	...	3	...	13	4	114	...	1	2	101	12	28	...	31	8	217	457
	118	...	...	...	2	11	56	1	...	...	13	3	5	...	78	16	92	187
	119	...	...	...	1	...	36	3	...	...	34	3	14	...	98	12	118	283

Location Code Number	Name of Town		A-III M	A-III F	A-IV M	A-IV F	A-V M	A-V F	A-VI M	A-VI F	A-VII M	A-VII F	A-VIII M	A-VIII F	A-IX M	A-IX F	B-X Non-workers M	B-X Non-workers F
1	2		21	22	23	24	25	26	27	28	29	30	31	32	33	34	35	36
65	Madurai (M)—(*contd.*)																	
Ward 4	E. B. 120	...	2	...	3	1	48	4	3	2	65	17	29	...	51	20	106	242
	121	...	...	...	2	4	33	3	6	...	23	4	16	...	145	46	143	310
	122	...	1	...	87	48	17	1	6	4	30	...	4	...	21	2	125	221
	123	...	2	...	28	10	21	...	27	17	25	5	12	...	23	4	86	190
	124	...	...	...	37	18	75	22	5	1	34	8	8	...	25	4	109	212
	Total	...	28	1	504	267	1,269	147	100	41	1,322	162	345	4	863	228	3,257	6,404
Ward 5	E. B. 125	...	...	...	...	...	33	...	1	...	200	...	14	...	39	1	267	458
	126	...	...	...	...	...	22	...	2	...	61	4	12	2	50	4	144	257
	127	...	...	...	1	...	20	...	...	1	156	5	12	...	24	10	239	412
	128	...	1	...	15	...	49	...	...	...	175	...	3	...	15	3	192	366
	129	...	1	...	10	...	71	1	3	...	105	7	32	1	75	3	271	482
	130	...	11	...	...	...	33	2	...	...	175	2	1	...	16	2	208	394
	Total	...	13	...	26	...	228	3	6	1	872	18	74	3	219	23	1,321	2,369
Ward 6	E. B. 131	...	2	...	1	...	27	...	5	...	40	...	17	...	67	12	120	264
	132	...	1	...	...	...	26	...	5	...	60	4	15	...	31	...	99	225
	133	...	1	...	...	...	43	1	...	...	78	3	13	...	30	...	149	280
	134	...	7	...	...	...	32	...	1	...	31	...	35	...	48	1	166	340
	135	...	3	...	1	...	125	1	2	...	70	...	28	...	73	5	282	537
	136	...	2	...	5	13	107	10	...	...	61	10	22	...	48	7	251	443
	137	...	...	...	12	39	53	...	4	1	28	2	14	...	97	25	171	329
	138	...	1	...	6	53	44	3	7	...	6	...	11	...	73	12	151	223
	139	...	1	...	...	...	36	4	3	...	29	5	11	...	50	27	154	166
	140	...	...	...	...	...	7	4	...	...	15	...	29	...	82	6	176	359
	141	...	5	...	...	...	74	8	6	...	42	20	20	...	31	9	178	295
	142	...	...	...	...	...	24	1	...	...	26	1	24	...	61	2	174	335
	143	...	1	...	...	...	65	2	2	...	23	...	17	...	71	9	175	370
	144	...	...	...	...	...	39	7	4	1	33	12	7	...	25	4	81	178
	145	...	...	...	2	...	49	2	5	...	52	6	40	...	65	3	175	404
	146	...	...	...	2	...	41	6	4	1	44	19	26	...	52	14	153	257
	147	...	5	...	4	1	36	1	7	1	48	14	19	...	26	1	111	241
	148	...	...	...	...	...	14	2	2	...	56	...	22	...	86	4	195	358
	149	...	3	2	5	1	64	16	3	...	50	3	27	...	55	15	188	259
	150	...	...	...	...	...	32	4	2	...	50	5	24	...	46	4	149	292
	Total	...	32	2	38	107	938	72	62	4	842	104	421	...	1,117	160	3,298	6,155

Location Code Number	Name of Town	Area in Sq. Miles	Occupied Residential Houses: No. of Houses	Occupied Residential Houses: No. of Households	Total No. of Persons Enumerated: Total	Total No. of Persons Enumerated: Males	Total No. of Persons Enumerated: Females	Scheduled Castes: M	Scheduled Castes: F	Scheduled Tribes: M	Scheduled Tribes: F	Literate and Educated Persons: M	Literate and Educated Persons: F	Total Workers (A-I to A-IX): M	Total Workers (A-I to A-IX): F	A-I: M	A-I: F	A-II: M	A-II: F
1	2	3	4	5	6	7	8	9	10	11	12	13	14	15	16	17	18	19	20
65	Madurai (M)—(*contd.*)																		
Ward 7	E. B. 151	...	31	182	858	430	428	...	...	...	...	283	188	202	39	...	...	...	...
	152	...	123	123	548	279	269	...	...	...	...	182	108	155	59	1	...	...	...
	153	...	28	194	763	387	376	...	...	...	...	251	156	230	40	...	...	...	...
	154	...	134	262	1,224	602	622	...	...	...	...	368	202	312	86	...	...	...	...
	155	...	62	125	653	335	318	...	...	...	...	282	227	146	10	...	...	...	...
	156	...	41	44	237	141	96	26	17	...	...	81	38	82	8	...	...	...	...
	157	...	105	193	1,005	506	499	...	...	...	...	320	204	190	21	...	...	...	...
	158	...	50	87	513	261	252	...	...	...	...	211	178	106	8	...	...	...	...
	159	...	26	79	424	215	209	...	...	...	...	156	102	98	8	...	...	...	...
	160	...	54	186	845	434	411	...	...	...	...	320	201	213	28	...	...	...	...
	161	...	8	93	459	222	237	...	...	...	...	165	110	93	19	...	...	...	...
	162	...	9	129	613	325	288	...	...	...	...	184	86	161	34	1	...	5	...
	163	...	50	77	381	194	187	...	...	...	...	127	70	83	11	...	...	...	...
	164	...	22	144	671	337	334	...	...	...	...	240	128	156	20	...	...	...	...
	165	...	28	169	826	411	415	...	...	...	...	213	112	180	17	...	...	...	...
	166	...	37	161	726	378	348	...	...	...	...	229	126	190	38	...	...	1	...
	167	...	24	137	568	290	278	...	...	...	...	192	73	161	22	...	...	...	...
	Total ...	...	832	2,385	11,314	5,747	5,567	26	17	...	...	3,804	2,309	2,758	468	2	...	6	...
Ward 8	E. B. 168	...	152	214	1,000	506	494	...	...	...	...	376	206	229	38	...	...	...	...
	169	...	61	85	708	193	515	5	21	...	...	109	410	104	61	...	...	...	...
	170	...	50	144	651	321	330	...	...	...	...	250	160	149	38	...	...	...	...
	171	...	38	168	712	364	348	...	...	...	...	268	124	194	29	...	...	...	...
	172	...	65	65	320	157	163	...	...	...	...	116	63	73	12	...	...	...	...
	173	...	23	57	277	135	142	...	...	...	...	91	69	65	9	...	...	...	...
	174	...	26	115	473	232	241	...	...	...	...	178	90	115	16	...	...	...	...
	175	...	34	140	627	307	320	...	...	...	...	232	131	135	33	...	...	...	...
	176	...	82	99	491	235	256	...	...	...	...	161	109	113	36	...	...	...	...
	177	...	42	135	690	355	335	...	...	...	...	250	113	183	40	...	...	...	...
	178	...	33	208	906	454	452	...	...	...	...	345	175	224	31	...	...	...	...
	179	...	38	187	814	412	402	...	...	...	...	309	149	207	44	...	...	...	...
	180	...	45	182	894	463	431	...	...	...	...	368	203	204	37	...	...	...	...
	181	...	56	173	837	418	419	...	...	...	...	320	191	191	52	...	...	...	...
	182	...	45	143	581	287	294	...	...	...	...	222	195	147	44	...	...	...	...
	183	...	40	127	549	273	276	68	74	...	...	128	38	156	73	...	...	...	...
	184	...	53	182	869	436	433	...	...	...	...	323	200	203	34	...	...	...	...

TOWN

MADURAI

DIRECTORY

TALUK—(contd.)

Location Code Number	Name of Town	Area in Sq. Miles	Occupied Residential Houses: No. of Houses	Occupied Residential Houses: No. of Households	Total No. of Persons Enumerated: Total	Total No. of Persons Enumerated: Males	Total No. of Persons Enumerated: Females	Scheduled Castes: M	Scheduled Castes: F	Scheduled Tribes: M	Scheduled Tribes: F	Literate and Educated Persons: M	Literate and Educated Persons: F	Total Workers (A-I to A-IX): M	Total Workers (A-I to A-IX): F	A-I: M	A-I: F	A-II: M	A-II: F
1	2	3	4	5	6	7	8	9	10	11	12	13	14	15	16	17	18	19	20
65	Madurai (M)—(*contd.*)																		
Ward 8	E. B. 185	...	40	118	509	251	258	...	...	...	...	173	113	108	20	...	...	...	...
	186	...	125	171	759	385	374	..	...	...	...	307	120	201	54	...	...	...	...
	Total	...	**1,048**	**2,713**	**12,667**	**6,184**	**6,483**	**73**	**95**	...	...	**4,526**	**2,859**	**3,001**	**701**	...	...	...	...
Ward 9	E. B. 187	...	24	172	820	415	405	...	...	...	...	319	199	202	37	...	...	...	...
	188	...	50	258	1,165	514	651	...	...	...	...	352	246	230	37	...	...	...	...
	189	...	97	97	391	207	184	...	...	...	...	137	69	115	19	...	...	...	..
	190	...	173	174	721	354	367	...	...	...	...	105	47	182	35	...	...	...	...
	191	...	64	100	469	231	238	...	...	...	...	173	112	117	33	...	...	...	...
	192	...	112	202	980	488	492	...	...	...	...	386	219	229	46	...	...	...	...
	193	...	17	160	758	386	372	...	...	...	...	273	148	173	28	...	...	...	...
	194	...	63	176	821	435	386	3	2	...	...	319	168	199	44	...	...	...	...
	195	...	136	136	657	308	349	...	...	...	...	213	239	146	43	1	...	...	...
	196	...	128	128	621	326	295	...	...	...	...	186	83	161	33	...	...	...	...
	197	...	52	73	374	194	180	2	...	...	...	132	74	84	9	...	...	...	...
	198	...	144	144	760	380	380	...	...	...	...	248	153	189	24	...	...	...	...
	199	...	62	167	764	384	380	...	...	...	...	275	195	186	36	...	...	...	...
	200	...	152	152	695	358	337	...	...	...	...	185	115	149	38	...	...	...	...
	201	...	154	178	816	416	400	...	...	...	...	240	110	210	67	...	...	...	...
	202	...	39	176	817	405	412	...	...	...	...	319	202	187	47	...	...	...	...
	203	...	51	140	700	358	342	...	...	...	...	277	181	169	46	...	...	...	...
	204	...	93	179	848	426	422	...	...	...	...	322	150	222	85	...	...	...	...
	Total	...	**1,611**	**2,812**	**13,177**	**6,585**	**6,592**	**5**	**2**	...	...	**4,461**	**2,710**	**3,150**	**707**	**1**	...	...	...
Ward 10	E. B. 205	...	81	108	403	216	187	127	125	...	...	120	44	127	53	1	...	12	...
	206	...	144	235	1,230	631	599	...	...	...	...	496	395	212	54	...	...	...	...
	207	...	32	152	701	351	350	11	11	...	...	240	142	165	20	...	...	...	...
	208	...	116	117	468	225	243	...	...	...	...	168	96	105	15	...	...	...	...
	209	...	111	122	600	302	298	...	...	...	...	210	109	131	35	...	...	...	.
	210	...	20	118	510	241	269	...	...	...	...	203	90	107	5	...	...	...	...
	211	...	52	163	718	380	338	...	...	...	...	243	124	200	28	...	...	...	...
	212	...	89	142	701	348	353	...	...	...	...	232	175	151	61	...	...	...	...
	213	...	34	149	633	307	326	...	...	...	...	239	159	151	38	...	...	...	...
	214	...	79	168	750	383	367	...	...	...	...	280	146	188	28	...	...	...	...
	215	...	44	107	503	248	255	...	...	...	...	186	113	110	13	...	...	...	...
	216	...	61	100	475	248	227	...	...	...	...	175	80	98	20	...	...	...	...
	217	...	96	131	645	325	320	...	...	...	...	246	158	143	38	...	...	..	...

Location Code Number	Name of Town		A-III M	A-III F	A-IV M	A-IV F	A-V M	A-V F	A-VI M	A-VI F	A-VII M	A-VII F	A-VIII M	A-VIII F	A-IX M	A-IX F	B-X Non-workers M	B-X Non-workers F
1	2		21	22	23	24	25	26	27	28	29	30	31	32	33	34	35	36
65	Madurai (M)—(*contd.*)																	
Ward 7	E. B. 151	...	...	...	...	...	41	1	2	...	41	8	24	...	94	30	228	389
	152	...	...	...	...	...	24	2	2	...	15	3	15	...	98	54	124	210
	153	...	6	3	...	...	73	8	3	1	24	11	27	...	97	17	157	336
	154	...	3	1	...	...	155	46	9	2	72	21	25	...	48	16	290	536
	155	...	...	...	...	1	17	1	5	...	30	3	30	1	64	4	189	308
	156	...	3	...	...	...	16	...	3	2	14	1	8	...	38	5	59	88
	157	...	5	...	...	...	73	13	2	...	42	...	25	1	43	7	316	478
	158	...	1	...	...	...	23	3	...	...	22	2	17	...	43	3	155	244
	159	...	1	...	6	...	43	3	...	...	25	...	9	...	14	5	117	201
	160	...	3	...	...	...	67	15	5	...	48	1	39	...	51	12	221	383
	161	...	2	...	...	...	52	19	1	...	16	...	10	...	12	...	129	218
	162	...	...	...	1	...	77	18	4	1	45	6	16	...	11	9	164	254
	163	...	2	...	...	...	42	6	4	...	14	...	3	...	18	5	111	176
	164	...	3	...	2	...	78	16	11	...	24	3	20	...	18	1	181	314
	165	...	6	...	...	...	102	14	9	...	27	1	20	...	16	2	231	398
	166	...	3	...	...	...	91	30	...	...	50	1	17	1	28	6	188	310
	167	...	3	...	...	...	63	14	2	...	64	6	15	...	14	2	129	256
	Total	...	41	4	9	1	1,037	209	62	6	574	67	320	3	707	178	2,989	5,099
Ward 8	E. B. 168	...	1	...	1	...	118	24	7	2	29	3	29	...	44	9	277	456
	169	...	1	...	...	1	29	8	5	1	21	10	14	2	34	39	89	454
	170	...	...	...	...	...	102	25	...	...	24	2	9	...	14	11	172	292
	171	...	2	...	...	...	100	11	4	...	33	4	21	...	34	14	170	319
	172	...	...	...	...	...	39	10	...	...	3	...	4	...	27	2	84	151
	173	...	...	...	...	...	39	7	3	...	9	1	7	...	7	1	70	133
	174	...	1	...	...	...	59	15	3	...	26	1	15	...	11	...	117	225
	175	...	...	...	...	...	79	26	5	1	12	2	22	...	17	4	172	287
	176	...	1	...	...	...	45	25	2	...	35	1	18	...	12	10	122	220
	177	...	2	...	1	1	86	22	2	1	31	2	14	3	47	11	172	295
	178	...	2	...	...	...	143	22	5	...	24	2	16	...	34	7	230	421
	179	...	4	...	3	1	129	26	2	1	43	12	15	...	11	4	205	358
	180	...	3	...	...	...	126	22	2	...	24	...	20	...	29	15	259	394
	181	...	...	...	...	...	106	20	2	...	20	1	18	...	45	31	227	367
	182	...	...	...	...	...	71	14	3	1	9	11	12	...	52	18	140	250
	183	...	...	...	...	...	45	5	3	...	4	2	4	...	100	66	117	203
	184	...	2	...	...	...	124	24	3	...	33	3	20	...	21	7	233	399

TOWN

MADURAI

DIRECTORY

TALUK—(contd.)

Location Code Number	Name of Town		A-III M	A-III F	A-IV M	A-IV F	A-V M	A-V F	A-VI M	A-VI F	A-VII M	A-VII F	A-VIII M	A-VIII F	A-IX M	A-IX F	B-X Non-workers M	B-X Non-workers F
1	2		21	22	23	24	25	26	27	28	29	30	31	32	33	34	35	36
65	Madurai (M)—(*contd.*)																	
	Ward 8	E. B. 185 ...	...	...	...	...	37	11	4	1	20	1	14	...	33	7	143	238
		186 ...	5	...	...	...	99	25	6	2	28	2	16	1	47	24	184	320
		Total ...	24	...	5	3	1,576	342	61	10	428	60	288	6	619	280	3,183	5,732
	Ward 9	E. B. 187 ...	1	...	...	...	109	20	4	...	29	3	19	...	40	14	213	368
		188 ...	1	...	2	4	101	23	8	1	38	2	43	1	37	6	284	614
		189 ...	2	...	...	...	51	...	12	7	20	7	17	...	13	5	92	165
		190 ...	2	...	...	...	86	15	13	5	31	9	28	...	22	5	172	332
		191 ...	3	...	...	...	58	30	6	...	17	...	12	...	21	3	114	205
		192 ...	...	...	...	1	126	38	5	...	35	3	22	...	41	4	259	446
		193 ...	...	...	2	3	114	24	1	...	21	...	15	...	20	1	213	344
		194 ...	...	...	...	...	89	23	6	1	64	17	16	...	24	3	236	342
		195 ...	...	...	2	1	84	24	1	...	18	6	12	...	28	12	162	306
		196 ...	5	...	1	...	76	12	4	4	22	9	22	...	31	8	165	262
		197 ...	1	...	5	...	29	5	5	...	19	3	11	...	14	1	110	171
		198 ...	1	...	...	...	91	12	2	...	30	1	20	...	45	11	191	356
		199 ...	...	...	...	3	72	18	1	...	25	1	59	1	29	13	198	344
		200 ...	1	...	...	...	70	26	2	...	27	1	29	...	20	11	209	299
		201 ...	...	1	2	2	104	32	8	9	28	7	31	2	37	14	206	333
		202 ...	5	...	2	...	89	29	3	1	35	3	31	...	22	14	218	365
		203 ...	...	...	...	...	79	34	3	...	32	3	25	...	30	9	189	296
		204 ...	1	...	...	...	116	29	11	2	54	32	12	...	28	22	204	337
		Total ...	23	1	16	14	1,544	395	95	30	545	107	424	4	502	156	3,435	5,885
	Ward 10	E. B. 205 ...	...	5	...	...	41	10	3	7	23	2	4	...	43	29	89	134
		206 ...	1	...	...	...	81	9	5	...	23	1	29	1	73	43	419	545
		207 ...	1	...	1	...	94	10	12	3	17	2	11	...	29	5	186	330
		208 ...	3	...	...	...	78	10	2	1	6	3	3	...	13	1	120	228
		209 ...	...	...	...	1	75	15	6	...	15	10	15	...	20	9	171	263
		210 ...	5	...	1	...	70	4	2	...	12	...	6	...	11	1	134	264
		211 ...	...	...	...	...	71	12	4	2	13	5	14	...	98	9	180	310
		212 ...	...	...	...	...	72	27	5	1	10	...	17	...	47	33	197	292
		213 ...	...	...	2	1	101	31	4	1	14	2	16	...	14	3	156	288
		214 ...	2	...	...	...	85	18	13	3	32	3	24	...	32	4	195	339
		215 ...	...	...	...	...	69	4	6	2	7	...	15	...	13	7	138	242
		216 ...	1	...	...	...	63	11	4	...	9	4	5	...	16	5	150	207
		217 ...	1	...	...	...	76	30	8	1	19	1	19	...	20	6	182	282

Location Code Number	Name of Town	Area in Sq. Miles	Occupied Residential Houses		Total No. of Persons Enumerated			Scheduled Castes		Scheduled Tribes		Literate and Educated Persons		Total Workers (A-I to A-IX)		A-I		A-II	
			No. of Houses	No. of Households	Total	Males	Females	M	F	M	F	M	F	M	F	M	F	M	F
1	2	3	4	5	6	7	8	9	10	11	12	13	14	15	16	17	18	19	20
65	Madurai (M)—(contd.)																		
	Ward 10 E. B. 218	...	32	114	562	304	258	...	...	...	...	240	140	121	19	...	...	...	...
	219	...	46	135	654	331	323	...	...	...	...	235	127	161	27	...	...	...	...
	220	...	124	177	939	467	472	...	...	...	...	352	251	197	55	...	...	...	...
	221	...	117	169	801	409	392	...	...	...	...	306	172	188	15	...	...	...	...
	222	...	53	77	477	286	191	4	...	...	...	240	140	124	46	...	...	...	...
	223	...	159	160	970	487	483	...	...	...	...	371	217	206	33	...	...	...	...
	224	...	209	209	995	495	500	...	...	...	...	368	224	240	29	...	...	...	...
	225	...	23	137	1,514	1,207	307	17	...	...	...	638	127	216	12	...	...	40	...
	226	...	137	138	1,237	887	350	68	6	...	...	560	139	246	15	...	...	72	...
	227	...	115	194	901	441	460	...	...	...	...	325	204	197	35	...	...	...	...
	228	...	269	275	1,449	767	682	82	69	...	...	497	229	338	56	...	...	...	...
	229	...	84	137	595	286	309	...	...	...	...	179	107	157	7	2	...	...	...
	230	...	127	127	646	339	307	...	...	...	...	264	130	148	2	9	1	...	...
	231	...	169	169	831	440	391	...	...	...	...	315	212	205	32	...	...	...	...
	232	...	44	44	224	112	112	32	33	...	...	66	47	54	21	...	...	...	...
	233	...	45	45	216	101	115	7	9	...	...	84	72	46	28	...	...	...	...
	234	...	156	156	625	306	319	208	240	...	...	96	48	176	45	...	...	...	...
	235	...	99	99	437	216	221	114	120	...	...	112	46	105	21	...	...	...	...
	236	...	157	157	776	388	388	4	6	...	...	280	188	170	48	...	...	...	...
	237	...	190	190	958	484	474	...	...	...	...	350	273	196	39	...	...	...	...
	238	...	149	158	783	398	385	...	...	...	...	300	231	167	34	...	...	...	...
	239	...	65	120	602	318	284	...	...	...	...	104	78	137	16	...	...	...	...
	240	...	67	175	868	461	407	35	29	...	...	307	196	193	33	...	...	...	...
	241	...	167	190	950	482	468	1	2	...	...	375	271	220	50	...	...	...	...
	242	...	103	125	619	296	323	...	...	...	...	214	198	131	55	...	...	...	...
	243	...	2	4	192	44	148	...	...	...	...	41	140	16	15	...	...	...	...
	Total ...	...	3,867	5,493	28,158	14,957	13,201	710	650	...	...	10,257	6,038	6,243	1,196	12	1	124	...
	Ward 11 E. B. 244	...	85	92	554	322	232	5	1	...	...	274	135	99	36	...	...	...	...
	245	...	93	93	445	230	215	...	...	...	...	148	146	105	9	...	...	...	...
	246	...	166	166	771	378	393	6	6	...	...	302	219	184	11	...	...	...	...
	247	...	119	119	706	370	336	1	1	...	...	294	214	136	5	...	...	...	...
	248	...	115	115	873	521	352	...	...	...	...	396	195	281	12	...	...	...	...
	249	...	93	93	395	190	205	15	21	...	...	90	38	111	34	...	...	...	...
	250	...	41	47	220	114	106	23	28	...	...	59	20	75	22	...	...	...	...
	251	...	217	217	907	441	466	60	70	...	...	98	16	231	61	...	...	...	...

Location Code Number	Name of Town	Area in Sq. Miles	Occupied Residential Houses		Total No. of Persons Enumerated			Scheduled Castes		Scheduled Tribes		Literate and Educated Persons		Total Workers (A-I to A-IX)		A-I		A-II	
			No. of Houses	No. of Households	Total	Males	Females	M	F	M	F	M	F	M	F	M	F	M	F
1	2	3	4	5	6	7	8	9	10	11	12	13	14	15	16	17	18	19	20
65	Madurai (M)—(*contd.*)																		
	Ward 11 E. B. 252	...	125	139	548	265	283	100	90	...	...	80	16	140	37	...	...	...	...
	253	...	106	106	533	291	242	268	225	22	16	86	23	141	56	...	...	...	...
	254	...	108	119	524	273	251	273	251	...	...	67	12	136	26	...	...	...	...
	255	...	76	97	424	206	218	200	216	...	...	42	12	116	32	...	...	...	...
	256	...	27	27	128	63	65	54	59	...	...	32	7	37	15	...	...	...	...
	257	...	97	97	458	236	222	137	136	...	...	102	37	129	15	...	...	...	...
	258	...	150	150	795	406	389	101	84	...	...	259	167	175	12	...	...	...	...
	259	...	202	202	917	467	450	191	177	...	...	292	146	242	22	...	...	1	...
	260	...	149	151	970	493	477	...	...	...	...	379	346	189	27	...	...	...	...
	261 & 262	...	291	311	1,558	817	741	184	155	...	...	586	418	351	40	...	...	...	...
	263	...	89	116	615	331	284	27	19	...	...	257	169	170	35	...	...	...	...
	264	...	68	68	352	175	177	27	16	...	...	126	99	83	24	...	...	...	...
	265	...	141	141	542	278	264	30	10	...	...	138	60	169	22	1	...	...	...
	266	...	75	154	670	355	315	27	26	84	75	215	102	177	51	...	...	...	...
	267	...	194	213	1,085	561	524	10	13	...	...	426	278	255	21	...	...	...	...
	268	...	73	73	347	174	173	19	20	...	...	139	102	73	5	...	...	...	...
	269	...	108	167	765	403	362	118	186	...	...	252	149	215	34	...	...	...	...
	270	...	163	163	819	411	408	22	28	...	...	295	161	191	18	...	...	...	...
	271	...	126	150	645	324	321	2	2	...	...	124	100	180	37	1	...	...	...
	272	...	48	82	367	195	172	...	...	...	...	151	103	96	5	...	...	...	...
	273	...	82	94	713	547	166	41	2	...	...	277	46	100	2	...	...	...	...
	274	...	157	160	747	376	371	...	...	...	...	213	262	193	25	1	...	...	...
	275	...	125	128	493	259	234	24	17	...	...	89	12	169	70	...	...	...	...
	276	...	105	211	889	463	426	1	...	...	...	198	89	287	38	...	...	...	...
	277	...	175	181	859	445	414	368	346	...	...	186	54	207	86	...	...	...	...
	278	...	118	118	584	335	249	...	...	...	...	267	143	177	16	...	...	...	...
	279	...	123	139	588	300	288	...	...	...	...	255	126	161	5	...	...	...	...
	280	...	104	136	711	390	321	63	...	...	...	312	131	165	18	...	...	...	...
	281	...	12	58	440	320	120	...	...	...	...	286	53	81	19	...	...	...	...
	282	...	57	167	805	445	360	...	...	...	...	329	142	209	39	...	...	...	...
	283	...	323	324	1,321	614	707	16	18	...	...	414	217	143	305	...	...	...	...
	284	...	144	144	572	280	292	...	...	...	...	210	87	147	30	...	...	...	...
	285	...	45	137	553	274	279	...	...	...	...	198	97	149	27	1	...	...	...
	286	...	89	89	352	176	176	...	...	...	...	119	46	97	10	...	...	...	...
	287	...	160	169	686	344	342	...	...	...	...	240	141	181	22	...	...	...	...

Locatio Code Number	Name of Town		A-III M	A-III F	A-IV M	A-IV F	A-V M	A-V F	A-VI M	A-VI F	A-VII M	A-VII F	A-VIII M	A-VIII F	A-IX M	A-IX F	B-X Non-workers M	B-X Non-workers F
1	2		21	22	23	24	25	26	27	28	29	30	31	32	33	34	35	36
65	Madurai (M)—(*contd.*)																	
	Ward 10 E. B. 218	...	...	...	...	...	58	10	2	1	15	1	17	...	29	7	183	239
	219	...	2	...	...	...	82	14	7	3	18	...	15	...	37	10	170	296
	220	...	...	...	2	3	86	14	4	...	35	1	38	...	32	37	270	417
	221	...	1	...	1	...	73	7	9	2	32	...	33	...	34	6	221	377
	222	...	1	...	2	...	28	1	4	...	12	...	27	...	50	45	162	145
	223	...	...	...	...	...	178	30	1	...	13	2	3	...	11	1	281	450
	224	...	...	...	...	...	86	9	4	...	26	1	68	...	56	19	255	471
	225	...	3	...	2	1	73	6	5	1	24	2	8	...	61	2	991	295
	226	...	5	2	3	...	66	8	13	...	20	1	18	1	49	3	641	335
	227	...	4	...	...	...	94	9	3	...	19	6	24	...	53	20	244	425
	228	...	1	...	8	1	146	15	7	3	25	3	55	2	96	32	429	626
	229	...	...	...	4	...	62	...	1	...	7	...	7	...	74	7	129	302
	230	...	...	...	29	...	55	...	2	...	22	...	2	...	29	1	191	305
	231	...	4	...	5	2	71	5	8	1	32	12	31	1	54	11	235	359
	232	...	...	...	...	...	15	4	3	6	3	...	4	...	29	11	58	91
	233	...	1	...	...	...	3	1	...	...	3	...	3	1	36	26	55	87
	234	...	...	...	...	...	23	...	3	3	6	5	10	1	134	35	130	274
	235	...	1	...	...	...	38	5	2	6	8	...	11	...	45	10	111	200
	236	...	6	...	...	...	81	12	2	1	24	5	21	...	36	30	218	340
	337	...	...	...	...	1	92	13	5	2	25	3	25	1	49	19	288	435
	238	...	...	...	1	1	74	16	1	...	21	...	32	...	38	17	231	361
	239	...	2	...	6	2	66	5	3	...	19	8	13	...	28	1	181	268
	240	...	1	...	...	...	71	19	7	...	16	...	30	...	68	14	268	374
	241	...	3	...	...	...	90	26	15	3	30	5	39	...	43	16	262	418
	242	...	...	...	...	3	40	8	...	...	15	2	19	...	57	42	165	268
	243	...	...	...	...	...	1	...	...	...	3	...	...	...	12	15	28	133
	Total	...	49	7	67	16	2,728	428	185	53	673	90	736	8	1,669	593	8,714	12,005
	Ward 11 E. B. 244	...	2	...	...	...	21	4	4	...	6	1	22	...	44	31	223	196
	245	...	3	...	1	...	43	...	1	...	6	...	26	...	25	9	125	206
	246	...	...	...	...	...	6	...	...	...	4	...	169	5	5	6	194	382
	247	...	1	...	...	...	...	...	...	...	132	...	3	3	...	2	234	331
	248	...	...	...	1	...	6	...	...	...	19	...	161	5	94	7	240	340
	249	...	1	1	18	5	13	4	11	7	21	10	18	1	29	6	79	171
	250	...	1	...	1	...	16	5	7	3	9	9	17	...	24	5	39	84
	251	...	3	...	5	...	45	20	14	4	48	29	56	...	60	8	210	405

TOWN

MADURAI

RECTORY

LUK—(contd.)

Location Code Number	Name of Town	Area in Sq. Miles	Occupied Residential Houses: No. of Houses	Occupied Residential Houses: No. of Households	Total No. of Persons Enumerated: Total	Total No. of Persons Enumerated: Males	Total No. of Persons Enumerated: Females	Scheduled Castes: M	Scheduled Castes: F	Scheduled Tribes: M	Scheduled Tribes: F	Literate and Educated Persons: M	Literate and Educated Persons: F	Total Workers (A-I to A-IX): M	Total Workers (A-I to A-IX): F	A-I: M	A-I: F	A-II: M	A-II: F
1	2	3	4	5	6	7	8	9	10	11	12	13	14	15	16	17	18	19	20
65	Madurai (M)—(contd.)																		
Ward 11	E. B. 288	...	185	185	741	342	399	...	...	...	...	253	107	200	51	...	...	...	...
	289	...	56	93	441	239	202	...	...	...	...	190	106	121	15	...	...	...	...
	290	...	136	136	602	306	296	...	...	...	...	232	164	158	20	...	...	...	...
	291	...	118	121	533	279	254	...	...	...	...	217	123	142	12	...	...	...	...
	292	...	18	125	522	270	252	...	...	...	...	100	174	140	41	...	...	...	...
	293	...	142	142	540	277	263	5	2	...	...	173	86	161	45	...	...	...	...
	294	...	72	72	288	154	134	...	...	...	...	103	44	79	20	...	...	...	...
	Total ...	...	5,891	6,797	31,913	16,725	15,188	418	2,225	106	91	10,570	5,940	7,954	1,640	4	...	1	...
Ward 12	E. B. 295	...	91	151	765	411	354	...	...	...	...	327	186	193	11	...	...	...	...
	296	...	220	221	1,003	509	494	...	...	...	...	353	212	244	40	3	...	...	...
	297	...	101	151	850	421	429	...	...	...	...	318	214	211	35	...	...	...	...
	298	...	142	182	953	479	474	...	...	...	...	382	275	211	25	...	...	...	...
	299	...	130	211	961	489	472	...	...	...	...	399	208	219	15	...	...	...	...
	300	...	150	156	753	382	371	...	...	...	...	318	169	199	13	...	...	...	...
	301	...	111	172	827	430	397	...	...	...	...	306	146	211	6	...	...	...	...
	302	...	48	109	497	257	240	...	...	...	...	170	90	129	17	...	...	...	...
	303	...	139	140	686	330	356	...	...	...	...	241	162	171	16	...	...	...	...
	304	...	120	120	592	320	272	4	3	...	...	251	152	140	2	...	...	...	...
	305	...	66	116	573	296	277	...	...	...	...	238	162	141	8	...	...	...	...
	306	...	96	224	1,023	532	491	...	...	...	...	419	246	285	6	...	...	...	...
	307	...	195	198	923	456	467	...	...	...	...	287	216	222	22	...	...	...	...
	308	...	139	139	777	426	351	...	...	...	...	333	176	170	7	...	...	...	...
	309	...	244	250	1,155	613	543	...	...	...	...	496	249	319	21	...	...	...	...
	Total ...	...	1,992	2,540	12,339	6,351	5,988	4	3	...	...	4,838	2,863	3,065	244	3	...	...	...
Ward 13	E. B. 310	...	86	167	721	352	369	...	...	...	...	266	185	211	25	1	...	...	...
	311	...	38	71	946	471	475	1	...	...	...	364	252	243	36	8	...	...	...
	312	...	121	198	889	498	391	...	...	...	...	419	253	272	22	7	1	...	...
	313	...	102	168	402	201	201	...	...	...	...	145	114	92	1	...	...	...	...
	314	...	90	148	802	461	341	...	...	...	...	388	243	226	4	...	...	...	...
	315	...	131	214	938	461	477	...	...	...	...	376	300	235	13	8	...	...	...
	316	...	61	130	679	337	342	...	...	...	...	276	201	152	9	...	...	...	...
	317	...	35	114	554	273	281	...	...	...	...	194	134	136	11	...	...	...	...
	318	...	75	128	674	356	318	...	...	...	...	282	175	164	13	...	...	...	...
	319	...	92	179	997	518	479	...	...	...	...	378	250	234	41	...	1	...	...

TOWN MADURAI

RECTORY LUK—(contd.)

Location Code Number	Name of Town		A-III M	A-III F	A-IV M	A-IV F	A-V M	A-V F	A-VI M	A-VI F	A-VII M	A-VII F	A-VIII M	A-VIII F	A-IX M	A-IX F	B-X Non-workers M	B-X Non-workers F
1	2		21	22	23	24	25	26	27	28	29	30	31	32	33	34	35	36
65	Madurai (M)—(*contd.*)																	
	Ward 11	E. B. 252	...	...	...	...	1	19	1	...	...	21	1	31	...	69	34	125	246
		253	...	...	...	...	...	6	3	...	1	...	...	15	2	120	50	150	186
		254	...	...	...	...	...	26	1	4	5	6	1	18	...	82	19	137	225
		255	...	...	...	2	1	1	...	...	...	...	...	3	...	110	31	90	186
		256	...	...	3	...	1	3	...	2	2	1	...	7	...	24	9	26	50
		257	...	...	...	...	...	23	...	1	1	25	...	22	...	58	14	107	207
		258	...	...	...	2	...	54	5	3	...	18	...	32	2	66	5	231	377
		259	...	4	...	...	...	69	2	10	1	41	10	61	...	56	9	225	428
		260	...	...	...	...	2	101	3	2	...	1	...	76	2	9	20	304	450
		261 & 262	...	...	...	...	...	75	1	4	...	5	2	245	20	22	17	466	701
		263	...	1	...	2	...	52	2	4	...	16	1	68	8	27	24	161	249
		264	...	...	...	1	...	25	3	2	1	11	1	13	1	31	18	92	153
		265	...	...	...	...	...	39	13	16	1	15	3	59	...	39	5	109	242
		266	...	...	...	...	...	44	2	3	7	31	5	48	...	51	37	178	264
		267	...	...	...	8	...	112	2	...	1	28	4	62	1	45	13	306	503
		268	...	1	...	...	...	17	...	2	...	15	...	24	1	14	4	101	168
		269	...	...	...	4	...	106	6	7	15	39	8	38	...	21	5	188	328
		270	...	...	...	...	...	67	3	6	1	30	...	54	4	34	10	220	390
		271	...	2	3	3	2	109	19	20	3	7	...	8	1	30	9	144	284
		272	...	...	...	4	...	25	1	2	...	17	2	26	...	22	2	99	167
		273	...	4	...	...	...	22	...	3	...	8	...	16	...	47	2	447	164
		274	...	...	...	...	...	54	6	5	...	39	3	39	...	55	16	183	346
		275	...	7	...	1	4	79	43	7	6	14	7	21	1	40	9	90	164
		276	...	3	...	64	3	115	12	17	11	22	3	31	...	36	9	176	388
		277	...	1	...	...	...	12	1	...	...	7	...	22	1	165	84	238	328
		278	...	...	...	...	...	65	9	5	...	28	1	33	...	46	6	158	233
		279	...	...	...	1	...	54	1	5	...	30	1	38	...	33	3	139	283
		280	...	5	...	1	...	46	...	3	...	27	...	34	...	49	18	225	303
		281	...	...	...	...	...	32	8	1	...	14	3	13	...	21	8	239	101
		282	...	1	...	8	6	114	26	3	1	23	2	32	...	28	4	236	321
		283	...	...	...	9	3	110	215	4	4	8	31	3	19	9	33	471	402
		284	...	...	...	...	...	108	28	8	...	11	...	6	...	14	2	133	262
		285	...	1	...	...	...	95	16	3	...	4	2	6	...	39	9	125	253
		286	...	1	1	...	...	67	6	2	...	4	...	13	...	10	3	79	166
		287	...	...	...	...	...	110	14	4	...	18	1	20	...	29	7	163	320

Location Code Number	Name of Town		A-III M	A-III F	A-IV M	A-IV F	A-V M	A-V F	A-VI M	A-VI F	A-VII M	A-VII F	A-VIII M	A-VIII F	A-IX M	A-IX F	B-X Non-workers M	B-X Non-workers F
1	2		21	22	23	24	25	26	27	28	29	30	31	32	33	34	35	36
65	Madurai (M)—(*contd.*)																	
Ward 11	E. B. 288	...	...	...	...	12	149	34	1	...	19	5	16	...	15	...	142	348
	289	...	...	...	4	...	36	4	3	...	24	3	25	1	29	7	118	187
	290	...	3	2	4	...	57	5	4	...	38	4	25	...	27	9	148	276
	291	...	2	...	1	...	81	6	4	1	20	1	9	...	25	4	137	242
	292	...	1	...	3	...	104	33	...	4	14	2	9	...	9	2	130	211
	293	...	2	...	...	...	114	31	9	3	7	3	8	1	21	7	116	218
	294	...	...	1	...	3	54	12	3	...	6	2	7	...	8	2	75	114
	Total	...	50	11	148	43	2,801	610	219	83	957	161	1,806	79	1,966	653	8,771	13,548
Ward 12	E. B. 295	...	...	...	62	...	47	...	2	...	17	1	23	1	42	9	218	343
	296	...	13	7	1	2	62	4	22	1	44	14	48	...	51	12	265	454
	297	...	2	1	6	2	74	5	10	...	19	3	47	3	53	21	210	394
	298	...	1	...	8	...	32	2	...	...	28	2	47	1	95	20	268	449
	299	...	...	...	20	3	53	...	1	...	57	4	42	...	46	8	270	457
	300	...	1	...	...	...	87	1	...	...	31	5	23	...	57	7	153	358
	301	...	...	...	...	...	65	2	5	...	42	2	42	...	57	2	219	391
	302	...	...	...	...	1	90	2	1	...	17	5	8	...	13	9	128	223
	303	...	...	...	3	3	90	3	1	...	27	1	23	...	27	9	159	340
	304	...	...	...	...	...	19	...	...	...	11	...	7	1	103	1	180	270
	305	...	2	...	...	...	55	...	2	...	17	...	35	...	30	8	155	269
	306	...	...	...	...	...	104	...	1	...	57	4	77	1	46	1	247	485
	307	...	10	...	...	...	73	3	7	...	66	6	24	2	42	11	234	445
	308	...	2	...	8	...	64	...	1	...	4	...	27	...	64	7	255	344
	309	...	9	...	39	2	90	1	3	...	71	2	43	...	64	16	294	522
	Total	...	40	8	147	13	1,005	23	56	1	508	49	516	9	790	141	3,286	5,744
Ward 13	E. B. 310	...	2	...	...	...	27	1	7	...	49	13	18	2	107	9	141	344
	311	...	...	...	...	...	76	2	6	...	65	17	38	...	50	17	228	439
	312	...	2	...	...	...	63	2	6	...	61	3	25	...	108	16	226	369
	313	...	...	...	...	...	27	...	1	...	23	...	13	...	23	1	109	200
	314	...	2	...	...	...	57	1	29	...	42	2	24	...	72	1	235	337
	315	...	1	...	...	1	41	2	2	...	109	1	11	1	63	8	226	464
	316	...	...	...	1	...	36	2	7	...	39	1	14	...	55	6	185	333
	317	...	1	...	...	...	47	1	5	...	41	4	21	...	21	6	137	270
	318	...	5	...	...	...	55	1	12	...	39	3	21	...	32	9	192	305
	319	...	1	...	25	16	64	...	9	...	62	12	23	5	50	7	284	438

Location Code Number	Name of Town	Area in Sq. Miles	Occupied Residential Houses: No. of Houses	Occupied Residential Houses: No. of Households	Total No. of Persons Enumerated: Total	Total No. of Persons Enumerated: Males	Total No. of Persons Enumerated: Females	Scheduled Castes: M	Scheduled Castes: F	Scheduled Tribes: M	Scheduled Tribes: F	Literate and Educated Persons: M	Literate and Educated Persons: F	Total Workers (A-I to A-IX): M	Total Workers (A-I to A-IX): F	A-I: M	A-I: F	A-II: M	A-II: F
1	2	3	4	5	6	7	8	9	10	11	12	13	14	15	16	17	18	19	20
65	Madurai (M)—(contd.)																		
Ward 13	E. B. 320	...	77	164	815	401	414	...	...	...	...	292	161	204	56	1	...	...	...
	321	...	85	175	873	441	432	...	...	...	...	320	216	199	37	...	...	...	...
	Total ...	...	993	1,856	9,290	4,770	4,520	1	...	...	...	3,700	2,484	2,368	258	25	2	...	...
Ward 14	E. B. 322	...	62	127	688	349	339	...	...	...	...	278	240	190	20	...	...	...	...
	323	...	63	121	628	312	316	5	4	...	...	236	131	159	13	1	...	...	...
	324	...	75	141	682	353	329	...	...	...	...	223	140	174	14	1	...	...	...
	325	...	27	115	513	260	253	...	...	...	...	215	204	125	7	...	...	...	...
	326	...	60	137	692	342	350	...	...	...	...	233	148	181	17	...	...	...	...
	327	...	39	218	913	475	438	...	...	...	...	297	110	276	39	...	...	...	...
	328	...	42	108	554	280	274	...	...	...	...	224	159	126	8	5	...	...	...
	329	...	54	190	967	511	456	...	...	...	...	381	215	292	22	...	...	...	...
	330	...	53	143	662	345	317	...	...	...	...	305	249	186	10	1	...	...	...
	331	...	75	113	633	342	291	...	...	...	...	278	182	178	4	...	...	...	...
	332	...	55	81	481	280	201	...	...	...	...	207	95	161	16	...	...	...	...
	333	...	86	132	782	463	319	...	...	...	...	347	183	284	41	2	...	1	...
	334	...	10	94	417	207	210	...	...	...	...	120	49	120	8	...	...	...	...
	335	...	44	114	550	278	272	...	...	...	...	236	204	135	6	2	...	...	...
	Total ...	...	745	1,834	9,162	4,797	4,365	5	4	...	...	3,580	2,309	2,587	225	12	...	1	...
Ward 15	E. B. 336	...	17	138	619	324	295	...	...	...	...	150	52	161	34	...	...	8	...
	337	...	21	96	457	229	228	8	5	...	...	158	122	116	7	...	...	...	...
	338	...	32	98	498	256	242	...	...	...	...	209	173	139	3	...	...	...	...
	339	...	44	76	415	209	206	...	...	...	...	178	155	98	6	3	...	...	...
	340	...	42	115	561	301	260	...	...	...	...	253	171	149	4	...	...	...	...
	341	...	64	162	686	384	302	...	...	...	...	335	210	204	19	...	...	...	...
	342	...	40	103	562	285	277	...	...	...	...	225	217	133	3	...	...	...	...
	343	...	72	138	863	424	439	...	...	...	...	351	306	203	6	8	...	...	...
	344	...	69	151	764	392	372	...	...	...	...	322	199	202	13	7	2	...	...
	345	...	107	179	849	430	419	...	...	...	...	347	201	213	30	3	...	2	...
	346	...	56	96	518	256	262	...	...	...	...	173	109	122	17	1	...	...	...
	347	...	126	126	688	353	335	...	...	...	...	269	171	172	3	1	...	...	...
	348	...	50	124	699	356	343	...	...	...	...	271	180	153	3	...	...	...	...
	349	...	42	120	594	303	291	...	...	...	...	247	232	124	4	...	...	...	...
	350	...	63	153	865	456	409	...	...	...	...	391	309	236	9	2	...	1	...
	351	...	100	212	1,135	604	532	...	...	...	...	507	380	242	12	...	...	...	...
	Total ...	...	945	2,087	10,774	5,562	5,212	8	5	...	...	4,386	3,187	2,667	173	25	2	11	...

Location Code Number	Name of Town		A-III M	A-III F	A-IV M	A-IV F	A-V M	A-V F	A-VI M	A-VI F	A-VII M	A-VII F	A-VIII M	A-VIII F	A-IX M	A-IX F	B-X Non-workers M	B-X Non-workers F
1	2		21	22	23	24	25	26	27	28	29	30	31	32	33	34	35	36
65	Madurai (M)—(*contd.*)																	
	Ward 13 E. B. 320	...	...	...	22	36	52	2	3	1	47	4	22	2	57	11	197	358
	321	...	1	...	...	...	46	4	19	...	46	10	37	...	50	23	243	395
	Total	...	15	..	48	53	591	18	106	1	623	70	267	10	693	114	2,402	4,252
	Ward 14 E. B. 322	...	1	...	...	...	23	2	1	...	53	4	29	...	83	14	159	319
	323	...	1	..	...	3	67	3	3	...	21	4	29	...	37	3	153	303
	324	...	1	...	...	...	41	...	5	...	38	4	34	...	54	10	179	315
	325	...	1	...	...	...	24	...	...	...	26	...	19	...	45	7	135	246
	326	...	2	...	3	...	79	3	7	...	37	6	18	...	35	8	161	333
	327	...	4	...	1	...	107	3	7	...	56	10	45	1	56	25	199	399
	328	...	...	...	...	...	47	2	1	...	38	2	8	...	27	4	154	266
	329	...	2	...	...	1	78	2	8	1	83	14	37	...	84	4	219	434
	530	...	2	...	1	1	31	...	7	...	37	1	34	...	73	8	159	307
	331	...	...	...	...	...	32	...	6	...	46	2	18	...	76	2	164	287
	332	...	...	...	12	...	37	...	4	...	20	...	17	...	71	16	119	185
	333	...	4	...	...	...	35	3	17	...	49	12	31	1	145	25	179	278
	334	...	...	...	21	...	56	2	4	...	6	1	11	1	22	4	87	202
	335	...	...	...	...	...	39	...	2	...	36	...	15	...	41	6	143	266
	Total	...	18	...	38	5	706	20	72	1	546	60	345	3	849	136	2,210	4,140
	Ward 15 E. B. 336	...	...	...	...	...	79	21	4	...	36	3	19	...	15	10	163	261
	337	...	...	...	...	...	30	1	2	...	23	4	28	...	33	2	113	221
	338	...	...	...	...	...	29	...	2	...	31	1	12	...	65	2	117	239
	339	...	...	...	...	...	25	...	3	...	18	2	9	1	40	3	111	200
	340	...	1	...	...	...	38	...	1	...	44	...	18	...	47	4	152	256
	341	...	...	...	...	...	52	1	8	...	57	2	22	2	65	14	180	283
	342	...	...	...	...	...	20	...	2	...	51	1	14	1	46	1	152	274
	343	...	...	...	1	...	44	...	1	...	109	...	3	...	37	6	221	433
	344	...	...	...	...	2	49	...	1	...	78	3	21	...	46	6	190	359
	345	...	1	...	1	1	58	5	5	...	91	17	21	2	31	5	217	389
	346	...	2	...	...	...	56	...	1	...	38	8	7	...	17	9	134	245
	347	...	...	...	1	...	54	...	1	...	61	...	9	1	45	2	181	332
	348	...	...	...	...	...	43	...	7	...	47	1	25	...	31	2	203	340
	349	...	1	...	...	...	29	...	5	1	39	...	9	1	41	2	179	287
	350	...	...	...	...	...	69	1	10	...	69	2	32	1	53	5	220	400
	351	...	...	...	...	...	65	...	10	...	81	1	21	1	65	10	362	520
	Total	...	5	...	3	3	740	29	63	1	873	45	270	10	677	83	2,895	5,039

TOWN

MADURAI

DIRECTORY

TALUK—(contd.)

Location Code Number	Name of Town	Area in Sq. Miles	Occupied Residential Houses: No. of Houses	Occupied Residential Houses: No. of Households	Total No. of Persons Enumerated: Total	Total No. of Persons Enumerated: Males	Total No. of Persons Enumerated: Females	Scheduled Castes: M	Scheduled Castes: F	Scheduled Tribes: M	Scheduled Tribes: F	Literate and Educated Persons: M	Literate and Educated Persons: F	Total Workers (A-I to A-IX): M	Total Workers (A-I to A-IX): F	A-I: M	A-I: F	A-II: M
1	2	3	4	5	6	7	8	9	10	11	12	13	14	15	16	17	18	19
65	Madurai (M)—(*contd.*)																	
	Ward 16 E. B. 355	...	60	126	625	317	308	...	...	...	...	243	176	160	12	4	...	...
	356	...	121	177	861	446	415	...	...	...	...	303	179	214	16	30	4	...
	357	...	168	168	764	370	394	...	...	...	...	263	154	208	15	5	...	...
	358	...	100	153	744	367	377	...	...	...	...	286	180	175	18	1	...	...
	359	...	73	139	702	343	359	...	...	...	...	266	185	176	15	5	...	...
	360	...	105	185	1,011	505	506	...	...	...	...	407	275	258	32	1	...	...
	361	...	110	168	853	481	372	...	...	...	...	365	159	270	12	4	...	...
	362	...	75	110	587	282	305	...	...	...	...	241	224	133	11	1	1	...
	370	...	107	132	665	326	339	...	...	...	...	207	101	154	7	5	...	...
	371	...	57	122	641	322	319	...	...	...	...	251	183	129	22	1	...	...
	Total ...	...	976	1,480	7,453	3,759	3,694	...	...	...	...	2,832	1,810	1,877	160	57	5	...
	Ward 17 E. B. 352	...	81	198	978	487	491	...	...	...	...	406	332	226	17	2	...	...
	353	...	22	46	313	110	203	...	73	...	...	71	123	53	6	1	...	...
	354	...	88	170	816	393	423	...	...	...	...	276	191	194	21	...	...	...
	363	...	57	106	618	315	303	...	...	...	...	284	227	162	13	2	...	...
	364	...	76	161	878	458	420	...	...	...	...	406	338	231	22	5	...	...
	365	...	50	105	587	303	284	...	...	...	...	248	208	152	7	1	...	...
	366	...	89	188	900	479	421	...	...	...	...	378	217	264	24	2	...	...
	367	...	50	174	838	430	408	...	...	...	...	325	248	225	8	...	...	...
	368	...	49	144	719	388	331	...	...	...	...	332	226	193	12	...	...	...
	369	...	58	126	677	324	353	...	...	...	...	243	158	147	21	4	...	...
	372	...	67	170	837	415	422	...	...	...	...	280	222	183	11	1	...	...
	Total ...	...	687	1,588	8,161	4,102	4,059	...	73	...	...	3,249	2,490	2,030	162	18	...	...
	Ward 18 E. B. 373	...	105	194	1,059	561	498	...	...	...	...	460	335	267	11	5	1	2
	374	...	57	106	526	304	222	...	...	...	...	259	129	175	4	...	...	...
	375	...	78	159	810	401	409	...	...	...	...	321	268	211	10	1	...	...
	376	...	99	136	969	533	436	...	...	...	...	443	302	263	21	11	...	...
	377	...	76	125	629	313	316	...	...	...	...	238	165	149	...	...	...	...
	378	...	65	100	630	349	281	...	...	...	...	261	135	170	10	1	...	...
	379	...	40	66	419	241	178	...	...	...	...	186	107	148	16	...	...	...
	390	...	79	130	627	323	304	...	...	...	...	235	127	176	3	...	...	...
	391	...	54	89	467	251	216	...	...	...	...	201	131	135	8	5	...	...
	392	...	74	169	877	443	434	...	...	...	...	335	215	205	17	...	...	...
	Total ...	...	727	1,274	7,013	3,719	3,294	...	...	...	...	2,939	1,914	1,899	100	23	1	2

TOWN DIRECTORY

MADURAI TALUK—(contd.)

Location Code Number	Name of Town	Area in Sq. Miles	Occupied Residential Houses: No. of Houses	Occupied Residential Houses: No. of Households	Total No. of Persons Enumerated: Total	Total No. of Persons Enumerated: Males	Total No. of Persons Enumerated: Females	Scheduled Castes: M	Scheduled Castes: F	Scheduled Tribes: M	Scheduled Tribes: F	Literate and Educated Persons: M	Literate and Educated Persons: F	Total Workers (A-I to A-IX): M	Total Workers (A-I to A-IX): F	A-I: M	A-I: F	A-II: M	A-II: F
1	2	3	4	5	6	7	8	9	10	11	12	13	14	15	16	17	18	19	20
65	Madurai (M)—(contd.)																		
Ward 19	E. B. 380	...	101	153	841	423	418	...	...	...	...	308	223	213	8	...	...	...	...
	381	...	57	103	505	247	258	...	...	...	...	187	102	130	8	1	...	...	...
	382	...	98	147	661	332	329	...	...	...	...	252	169	171	16	5	...	...	...
	383	...	103	179	1,028	543	485	...	...	...	...	429	308	241	21	...	...	...	...
	384	...	62	105	660	318	342	...	...	...	...	207	163	133	41	...	...	...	...
	385	...	94	182	996	502	494	...	...	...	...	377	269	252	24	1	...	...	...
	386	...	65	138	741	363	373	...	...	...	...	245	200	162	10	1	...	...	...
	387	...	74	129	644	330	314	...	...	...	...	252	176	171	10	1	...	...	...
	388	...	63	164	923	487	436	...	...	...	...	393	242	264	14	2	...	...	...
	389	...	73	117	548	286	262	...	...	...	...	235	128	156	6	...	...	...	...
	Total	...	**790**	**1,417**	**7,547**	**3,836**	**3,711**	...	...	...	...	**2,885**	**1,980**	**1,893**	**158**	**11**	...	...	...
Ward 20	E. B. 393	...	84	174	906	453	453	...	...	...	...	345	239	221	16	...	...	...	...
	404	...	50	173	844	419	425	...	...	...	...	353	278	213	38	1	1	...	...
	405	...	75	149	782	380	402	...	...	...	...	293	235	181	15	11	...	...	...
	406	...	90	206	1,015	500	515	...	...	...	...	336	221	258	34	1	...	...	...
	407	...	110	208	997	497	500	...	...	...	...	400	286	276	11	3	...	...	...
	408	...	117	236	1,078	539	539	...	...	...	...	389	225	292	27	2	...	...	...
	409	...	79	181	843	431	412	...	...	...	...	290	179	224	15	1	...	...	...
	410	...	87	222	1,143	571	572	...	...	...	...	451	277	297	101	...	...	...	...
	Total	...	**692**	**1,549**	**7,608**	**3,790**	**3,818**	...	...	...	...	**2,858**	**1,940**	**1962**	**257**	**19**	**1**	...	...
Ward 21	E. B. 394	...	59	96	501	243	258	...	...	...	...	189	137	125	14	1	...	...	...
	395	...	61	143	701	356	345	...	...	...	...	270	149	168	18	...	...	...	...
	396	...	87	132	795	406	389	...	...	...	...	290	198	185	26	1	...	...	...
	397	...	50	74	413	201	212	...	...	...	...	145	124	103	13	...	...	...	...
	398	...	49	95	435	226	209	...	...	...	...	172	78	135	6	...	...	...	...
	399	...	97	128	710	367	343	...	...	...	...	309	256	151	16	...	...	...	...
	400	...	88	166	861	439	422	...	...	...	...	343	238	195	21	...	...	1	...
	401	...	75	111	625	325	300	...	...	...	...	262	185	160	23	...	...	...	...
	402	...	87	152	824	409	415	...	...	...	...	320	233	217	4	...	...	...	...
	403	...	83	149	789	389	400	...	...	...	...	314	241	207	31	2	...	...	...
	411	...	46	134	678	338	340	...	...	...	...	271	185	163	14	2	2	...	...
	412	...	88	208	1,073	511	562	...	...	...	...	374	287	270	21	4	...	...	...
	413	...	84	160	829	432	397	...	...	...	...	354	224	209	16	...	3	...	...
	Total	...	**954**	**1,748**	**9,234**	**4,642**	**4,592**	...	...	...	...	**3,613**	**2,535**	**2,288**	**222**	**10**	**5**	**1**	...

Location Code Number	Name of Town		A-III M	A-III F	A-IV M	A-IV F	A-V M	A-V F	A-VI M	A-VI F	A-VII M	A-VII F	A-VIII M	A-VIII F	A-IX M	A-IX F	B-X Non-workers M	B-X Non-workers F
1	2		21	22	23	24	25	26	27	28	29	30	31	32	33	34	35	36
65	Madurai (M)—(*contd.*)																	
	Ward 16	E. B. 355 ...	...	...	1	...	50	1	2	...	46	3	18	...	39	8	157	296
		356 ...	2	...	4	2	63	3	2	...	69	2	16	...	28	5	232	399
		357 ...	11	...	...	...	42	...	3	...	91	9	14	1	42	5	162	379
		358 ...	10	...	...	2	34	1	...	...	68	6	12	...	50	9	192	359
		359 ...	1	...	...	...	33	...	3	...	59	8	17	1	58	6	167	344
		360 ...	...	...	3	2	6	7	2	...	93	9	27	2	63	12	247	474
		361 ...	9	...	...	...	91	2	2	1	115	5	16	...	33	4	211	360
		362 ...	...	...	...	...	18	1	2	...	54	...	8	...	50	9	149	294
		370 ...	1	...	...	...	80	...	1	1	40	1	13	...	14	5	172	332
		371 ...	...	...	5	...	29	...	2	...	38	6	8	7	46	9	193	297
		Total ...	34	...	13	6	509	15	19	2	673	49	149	11	423	72	1,882	3,534
	Ward 17	E. B. 352 ...	1	...	4	2	55	1	2	...	57	3	27	1	78	10	261	474
		353 ...	1	...	2	...	12	...	3	...	16	...	10	...	8	6	57	197
		354 ...	1	...	...	...	73	1	20	...	43	13	20	2	37	5	199	402
		363 ...	1	...	...	...	11	...	5	...	52	2	16	1	75	10	153	290
		364 ...	3	...	...	...	26	1	5	...	45	7	32	1	115	13	227	393
		365 ...	...	...	...	1	11	...	4	1	32	...	17	...	87	5	151	277
		366 ...	5	4	2	...	65	3	2	...	69	3	41	1	78	13	215	397
		367 ...	1	...	1	1	61	3	4	...	58	...	36	...	64	4	205	400
		368 ...	5	5	...	...	26	1	3	...	49	1	38	...	72	5	195	319
		369 ...	...	...	...	...	50	2	1	...	43	14	11	...	38	5	177	332
		372 ...	...	...	3	...	50	1	2	...	48	4	20	1	59	5	232	411
		Total ...	18	9	12	4	440	13	51	1	512	47	268	7	711	81	2,072	3,897
	Ward 18	E. B. 373 ...	1	...	...	...	46	...	3	2	90	...	21	3	99	5	294	487
		374 ...	2	...	1	...	24	...	7	...	55	2	18	...	68	2	129	218
		375 ...	...	...	1	...	26	...	2	1	121	1	10	...	50	8	190	399
		376 ...	...	...	...	3	33	2	...	...	159	3	13	1	47	12	270	415
		377 ...	...	...	...	...	18	...	4	...	101	...	3	...	23	...	164	316
		378 ...	...	...	5	...	32	...	3	...	100	1	4	...	26	9	179	271
		379 ...	...	...	...	5	24	1	...	...	49	...	3	1	72	9	93	162
		390 ...	4	...	40	...	18	...	5	...	41	2	18	...	50	1	147	301
		391 ...	...	...	2	...	14	...	2	...	61	1	3	...	48	7	116	208
		392 ...	1	...	...	...	41	...	39	...	80	6	13	...	31	11	238	417
		Total ...	8	...	49	3	276	3	64	3	857	16	106	5	514	64	1,820	3,194

Location Code Number	Name of Town	A-III M	A-III F	A-IV M	A-IV F	A-V M	A-V F	A-VI M	A-VI F	A-VII M	A-VII F	A-VIII M	A-VIII F	A-IX M	A-IX F	B-X Non-workers M	B-X Non-workers F
1	2	21	22	23	24	25	26	27	28	29	30	31	32	33	34	35	36
65	Madurai (M)—*(contd.)*																
Ward 19	E. B. 380 ...	...	...	3	4	50	...	12	...	107	1	6	...	35	3	210	410
	381 ...	...	...	5	4	66	2	5	...	31	2	3	...	19	...	117	250
	382 ...	...	...	...	...	19	1	1	...	119	11	6	...	21	4	161	313
	383 ...	4	...	5	12	65	...	5	...	91	3	20	...	51	6	302	464
	384 ...	...	...	30	30	27	...	1	...	43	1	3	...	24	10	185	301
	385 ...	...	...	22	8	43	3	10	...	60	1	11	...	105	12	250	470
	386 ...	...	...	13	...	43	...	12	...	55	4	14	1	24	5	206	363
	387 ...	...	...	4	4	35	...	6	...	36	...	11	...	78	6	159	304
	388 ...	...	...	43	7	40	...	4	...	64	1	12	...	99	6	223	422
	389 ...	...	...	22	3	79	...	2	...	38	2	2	...	13	1	130	256
	Total ...	4	...	147	72	467	6	58	...	649	26	88	1	469	53	1,943	3,553
Ward 20	E.B. 393 ...	...	...	26	7	60	2	5	...	70	2	11	...	49	5	232	437
	404 ...	...	...	35	25	40	3	4	...	93	3	18	...	22	6	206	387
	405 ...	...	...	3	...	33	3	4	...	66	1	23	...	36	11	199	387
	406 ...	2	...	40	26	143	4	6	...	36	...	5	...	25	4	242	481
	407 ...	...	...	...	1	156	1	6	...	43	...	9	...	59	9	221	489
	408 ...	3	...	1	3	181	7	8	...	48	6	15	...	34	11	247	512
	409 ...	...	...	...	...	88	6	20	...	58	3	13	...	46	6	207	397
	410 ...	...	...	59	88	69	7	19	...	69	3	5	...	36	3	274	471
	Total ...	5	...	204	150	775	33	72	...	481	18	99	...	307	55	1,828	3,561
Ward 21	E. B. 394 ...	...	...	10	1	34	2	8	...	46	3	8	...	18	8	118	244
	395 ...	1	...	7	9	49	2	8	...	62	4	12	...	29	3	188	327
	396 ...	...	...	20	10	75	2	3	1	50	2	5	...	31	11	221	363
	397 ...	...	...	13	10	29	1	4	...	38	...	1	...	18	2	98	199
	398 ...	...	...	1	...	85	1	1	...	28	...	3	...	17	5	91	203
	399 ...	...	...	3	1	26	...	2	...	96	...	...	...	24	15	216	327
	400 ...	...	...	14	12	49	2	3	...	86	...	5	...	37	7	244	401
	401 ...	...	...	6	8	53	...	1	...	72	...	1	...	27	15	165	277
	402 ...	...	...	...	...	121	1	3	...	74	...	2	1	17	2	192	411
	403 ...	...	...	43	19	71	4	1	...	74	...	2	...	14	8	182	369
	411 ...	...	...	35	6	52	2	7	...	47	...	2	...	18	4	175	326
	412 ...	...	...	9	7	151	6	8	1	60	2	15	...	23	5	241	541
	413 ...	...	...	44	4	54	1	8	...	60	1	4	...	39	6	223	382
	Total ...	1	...	205	87	849	24	57	2	793	12	60	1	312	91	2,354	4,370

TOWN

MADURAI

DIRECTORY

TALUK—(contd.)

Location Code Number	Name of Town	Area in Sq. Miles	Occupied Residential Houses: No. of Houses	Occupied Residential Houses: No. of Households	Total No. of Persons Enumerated: Total	Total No. of Persons Enumerated: Males	Total No. of Persons Enumerated: Females	Scheduled Castes: M	Scheduled Castes: F	Scheduled Tribes: M	Scheduled Tribes: F	Literate and Educated Persons: M	Literate and Educated Persons: F	Total Workers (A-I to A-IX): M	Total Workers (A-I to A-IX): F	A-I: M	A-I: F	A-II: M	A-II: F
1	2	3	4	5	6	7	8	9	10	11	12	13	14	15	16	17	18	19	20
65	Madurai (M)—(*contd.*)																		
Ward 22	E. B. 414	...	71	171	863	464	399	...	...	...	...	288	142	236	3	1	...	...	...
	415	...	55	135	602	303	299	...	...	...	...	214	129	172	18	...	...	...	...
	416	...	57	177	792	396	396	...	...	...	...	272	139	229	25	...	...	...	...
	417	...	52	214	802	417	385	...	...	...	...	216	94	244	23	...	...	...	...
	418	...	58	154	792	359	333	...	...	...	...	232	135	213	12	...	...	...	...
	419	...	84	244	1,120	544	576	...	...	...	...	356	197	284	23	5	...	...	...
	420	...	36	109	520	259	261	...	...	...	...	168	75	148	64	...	...	...	...
	421	...	59	193	842	430	412	...	...	...	...	335	208	218	27	...	...	...	...
	422	...	77	152	823	463	360	...	...	...	...	320	144	249	52	...	...	...	...
	423	...	44	139	636	338	298	...	...	...	...	201	96	184	38	...	...	...	...
	424	...	10	156	571	279	292	...	...	...	...	154	38	174	31	...	...	...	...
	425	...	32	208	732	376	356	...	...	...	...	171	34	246	90	4	1	1	...
	426	...	21	120	516	264	252	...	...	...	...	181	87	156	19	...	...	...	...
	427	...	16	117	524	259	265	...	...	...	...	186	110	141	39	...	...	...	...
	428	...	16	95	370	196	174	...	...	...	...	111	54	107	6	...	...	...	...
	429	...	42	123	542	272	270	...	...	...	...	213	133	150	29	...	...	...	...
	430	...	37	119	524	269	255	...	...	...	...	204	117	151	43	...	...	...	...
	431	...	80	137	593	298	295	90	82	...	...	175	53	165	66	...	...	...	...
	432	...	21	118	505	258	248	...	...	...	...	192	110	136	...	...	...	...	...
	Total ...	...	868	2,881	12,570	6,444	6,126	90	82	...	...	4,189	2,095	3,603	608	10	1	1	...
Ward 23	E. B. 433	...	89	152	774	414	360	...	...	...	...	330	218	212	21	3	...	...	1
	434	...	80	143	807	384	423	...	...	...	...	321	308	173	37	1	...	...	...
	435	...	65	176	911	491	420	...	...	...	...	417	287	240	76	...	...	...	...
	436	...	69	180	847	435	412	...	...	...	...	319	181	209	21	...	...	...	...
	446	...	52	174	806	393	413	...	...	...	...	316	213	235	24	2	...	...	...
	447	...	36	96	420	223	197	...	...	...	...	149	90	132	33	...	...	...	...
	448	...	36	94	435	217	218	...	...	...	...	121	68	108	31	...	...	...	...
	449	...	71	179	827	409	418	...	...	...	...	321	216	242	25	...	...	...	...
	450	...	61	144	752	410	342	...	...	...	...	307	128	247	16	...	...	...	...
	451	...	76	175	966	506	460	...	...	...	...	319	165	262	13	...	...	...	...
	452	...	55	102	544	288	256	...	...	...	...	218	183	146	29	3	...	...	...
	453	...	193	202	1,126	571	555	...	...	...	...	407	211	341	4	...	...	...	...
	Total ...	...	883	1,817	9,215	4,741	4,474	...	...	...	...	3,545	2,268	2,547	330	9	...	...	1
Ward 24	E. B. 455	...	53	133	645	331	314	...	...	...	...	247	140	181	12	...	...	...	...
	456	...	61	158	672	325	347	...	...	...	...	250	194	168	16	...	...	...	...

Location Code Number	Name of Town	Area in Sq. Miles	Occupied Residential Houses: No. of Houses	Occupied Residential Houses: No. of Households	Total No. of Persons Enumerated: Total	Total No. of Persons Enumerated: Males	Total No. of Persons Enumerated: Females	Scheduled Castes: M	Scheduled Castes: F	Scheduled Tribes: M	Scheduled Tribes: F	Literate and Educated Persons: M	Literate and Educated Persons: F	Total Workers (A-I to A-IX): M	Total Workers (A-I to A-IX): F	A-I: M	A-I: F	A-II: M	A-II: F
1	2	3	4	5	6	7	8	9	10	11	12	13	14	15	16	17	18	19	20
65	Madurai (M)—(*contd.*)																		
	Ward 24 E. B. 457	...	72	154	716	372	344	...	...	...	...	300	184	206	25	...	...	...	...
	458	...	54	146	715	369	346	...	...	...	...	243	143	206	27	7	...	2	...
	459	...	52	143	685	340	345	...	...	...	...	235	143	197	56	...	...	...	...
	460	...	33	162	709	344	365	...	.	...	...	247	155	199	80	...	...	...	...
	461	...	37	185	748	390	358	...	...	...	...	187	55	244	55	...	...	...	...
	462	...	37	111	434	205	229	...	...	...	...	132	68	135	46	...	...	...	...
	463	...	26	120	619	328	291	...	...	...	...	241	140	200	16	...	...	...	...
	464	...	60	257	1,019	527	492	43	55	...	...	295	110	324	121	...	...	...	...
	465	...	14	135	598	305	293	78	65	...	...	119	53	183	119	...	...	...	...
	466	...	34	74	284	139	145	...	...	...	...	56	18	79	64	...	...	...	...
	467	...	77	77	300	160	140	62	46	...	...	40	11	106	26	...	...	2	...
	468	...	104	215	895	473	422	...	...	...	...	307	92	271	7	...	...	...	...
	469	...	64	168	689	334	355	...	...	...	...	202	91	196	77	1	2	...	...
	470	...	26	113	452	238	214	...	...	...	...	124	53	154	58	...	...	...	...
	471	...	24	52	209	102	107	...	...	...	...	64	30	62	6	...	...	...	...
	472	...	90	94	311	158	153	74	70	...	...	37	8	108	37	...	...	...	...
	473	...	38	66	260	133	127	...	...	...	...	92	26	81	12	...	...	...	...
	474	...	17	124	584	283	301	...	...	...	...	146	81	173	86	...	...	...	...
	475	...	43	209	932	459	473	...	...	...	...	257	115	282	33	...	...	...	...
	476	...	36	131	581	289	292	...	...	...	...	227	132	168	8	...	...	...	...
	477	...	55	128	530	256	274	...	...	...	...	199	129	166	74	...	...	...	...
	478	...	59	163	773	395	378	...	...	...	...	294	144	228	44	1	...	1	...
	479	...	42	130	611	294	317	...	...	...	...	216	111	161	7	...	...	1	...
	480	...	49	151	777	387	390	...	...	...	...	275	170	208	20	...	...	2	...
	481	...	49	190	842	433	409	163	137	...	...	199	62	243	139	...	...	6	2
	482	...	77	154	652	333	319	...	...	...	...	224	80	184	52	7	2	...	...
	483	...	65	130	575	284	291	...	...	...	...	177	75	173	13	1	...	1	...
	484	...	44	106	451	239	212	...	...	...	...	185	84	126	19	1	...	1	...
	485	...	77	160	703	393	310	...	...	...	...	291	125	201	12	...	...	...	...
	Total ...	...	1,569	4,339	18,971	9,618	9,353	420	373	...	...	6,108	3,022	5,613	1,367	18	4	16	2
	Ward 25 E. B. 437	...	68	133	720	337	383	...	...	...	...	267	245	148	80	...	...	...	...
	438	...	94	194	1,055	525	530	...	...	...	...	417	324	217	24	...	...	...	...
	439	...	59	110	617	316	301	...	...	...	...	250	197	129	28	2	...	...	...
	440	...	96	152	792	411	381	...	...	...	...	332	231	175	71	...	...	...	...
	441	...	98	168	1,032	467	565	...	...	...	...	356	348	242	140	...	1	...	...

Location Code Number	Name of Town		A-III M	A-III F	A-IV M	A-IV F	A-V M	A-V F	A-VI M	A-VI F	A-VII M	A-VII F	A-VIII M	A-VIII F	A-IX M	A-IX F	B-X Non-workers M	B-X Non-workers F
1	2		21	22	23	24	25	26	27	28	29	30	31	32	33	34	35	36
65	Madurai (M)—(*contd.*)																	
Ward 24	E. B. 457	...	2	1	5	...	59	6	7	1	81	11	7	...	45	6	166	319
	458	...	12	...	41	9	50	3	4	1	62	1	9	...	19	13	163	319
	459	...	2	...	29	26	86	14	3	...	41	7	13	...	23	9	143	289
	460	...	...	...	39	66	61	9	4	2	52	1	14	...	29	2	145	285
	461	...	2	...	...	...	126	38	16	2	59	10	17	...	24	5	146	303
	462	...	...	...	5	10	64	31	6	...	25	1	21	1	14	3	70	183
	463	...	...	...	81	13	72	3	2	...	18	...	5	...	22	...	128	275
	464	...	4	1	63	40	106	37	13	7	56	5	36	...	46	31	203	371
	465	...	1	...	32	40	57	49	5	2	32	6	19	...	37	22	122	174
	466	...	2	...	9	46	22	13	6	...	17	4	3	...	20	1	60	81
	467	...	1	...	...	...	49	22	11	1	8	2	19	...	16	1	54	114
	468	...	2	...	7	...	174	3	3	...	42	1	14	...	29	3	202	415
	469	...	6	...	7	14	118	34	7	2	33	20	12	2	12	3	138	278
	470	...	2	...	49	32	58	6	4	13	18	1	18	...	5	6	84	156
	471	...	...	...	19	6	18	...	4	...	13	...	3	...	5	...	40	101
	472	...	1	...	1	...	47	10	6	...	8	6	11	...	34	21	50	116
	473	...	...	...	8	6	50	5	1	...	14	...	3	...	5	1	52	115
	474	...	...	...	67	49	40	10	2	11	28	1	24	...	12	15	110	215
	475	...	5	...	22	19	134	3	10	2	75	3	14	...	22	6	177	440
	476	...	...	...	2	...	76	...	1	...	53	5	9	...	27	3	121	284
	477	...	...	...	22	32	79	20	4	...	35	6	7	...	19	16	90	200
	478	...	...	...	17	12	93	14	8	...	67	9	11	...	30	9	167	334
	479	...	11	...	7	2	59	...	7	...	47	3	12	...	17	2	133	310
	480	...	6	...	45	11	77	9	3	...	50	...	11	...	14	...	179	370
	481	...	1	...	7	98	86	31	28	...	46	3	37	...	32	5	190	270
	482	...	...	...	1	6	94	20	4	6	52	8	10	1	16	9	149	267
	483	...	3	...	10	3	103	6	2	...	21	3	4	...	28	1	111	278
	484	...	1	...	4	4	39	8	2	...	50	6	8	...	20	1	113	193
	485	...	1	...	1	...	83	6	17	...	60	2	11	...	28	4	192	298
	Total	...	65	2	630	554	2,301	414	196	51	1,289	128	403	4	695	208	4,005	7,986
Ward 25	E. B. 437	...	...	...	30	70	26	...	...	...	59	2	2	...	31	8	189	303
	438	...	...	...	41	20	62	...	1	...	87	...	2	...	24	4	308	506
	439	...	...	...	33	24	17	2	2	...	47	...	2	...	26	2	187	273
	440	...	...	...	1	30	73	32	1	...	74	1	2	...	24	8	236	310
	441	...	...	1	78	86	71	4	...	...	58	...	3	...	32	48	225	425

Location Code Number	Name of Town	Area in Sq. Miles	Occupied Residential Houses: No. of Houses	Occupied Residential Houses: No. of Households	Total No. of Persons Enumerated: Total	Total No. of Persons Enumerated: Males	Total No. of Persons Enumerated: Females	Scheduled Castes: M	Scheduled Castes: F	Scheduled Tribes: M	Scheduled Tribes: F	Literate and Educated Persons: M	Literate and Educated Persons: F	Total Workers (A-I to A-IX): M	Total Workers (A-I to A-IX): F	A-I: M	A-I: F	A-II: M	A-II: F
1	2	3	4	5	6	7	8	9	10	11	12	13	14	15	16	17	18	19	20
65	Madurai (M)—(*contd.*)																		
	Ward 25 E. B. 442	...	49	119	645	341	304	...	...	...	...	206	116	148	25	...	...	...	...
	443	...	89	177	854	448	406	...	...	...	...	306	162	228	49	...	...	...	...
	444	...	59	159	777	401	376	...	...	...	...	244	117	201	84	...	...	...	...
	445	...	92	197	1,044	533	511	...	...	...	...	374	238	275	70	...	...	...	...
	454	...	81	174	900	454	446	...	...	...	...	359	258	198	7	...	...	...	...
	Total	...	785	1,583	8,436	4,233	4,203	...	...	...	...	3,111	2,236	1,961	578	2	1	...	...
	Ward 26 E. B. 492	...	91	122	785	459	326	...	...	...	...	404	213	254	8	...	...	...	...
	493	...	105	149	906	464	442	...	...	...	...	376	298	199	10	1	...	...	...
	494	...	85	121	795	406	389	...	...	...	...	335	264	186	14	...	...	...	...
	495	...	70	155	875	453	422	...	...	...	...	318	242	213	91	...	...	...	...
	496	...	91	149	796	385	411	...	...	...	...	291	254	182	15	...	...	...	...
	497	...	70	168	1,027	512	515	...	...	...	...	432	340	222	7	...	...	...	...
	498	...	73	109	624	339	285	...	...	...	...	283	191	154	6	2	...	...	...
	499	...	86	136	783	400	383	...	...	...	...	299	211	175	5	...	...	...	...
	500	...	102	150	917	493	424	...	...	...	...	377	218	257	12	...	...	...	...
	Total	...	773	1,259	7,508	3,911	3,597	...	...	...	...	3,145	2,231	1,842	168	3	...	...	...
	Ward 27 E. B. 486	...	80	133	791	466	325	...	...	...	...	381	210	294	21	4	...	1	...
	487	...	69	128	690	356	334	...	...	...	...	199	127	208	15	...	...	...	...
	488	...	37	60	597	304	293	...	...	...	...	241	197	140	13	...	...	...	...
	489	...	108	103	321	180	141	...	...	...	...	154	88	112	4	...	...	...	...
	490	...	63	76	560	340	220	...	...	...	...	290	152	202	33	...	...	...	...
	491	...	69	123	716	374	342	...	...	...	...	323	319	199	9	...	...	...	...
	Total	...	426	628	3,675	2,020	1,655	...	...	...	...	1,588	1,093	1,155	95	4	...	1	...
	Ward 28 E. B. 501	...	74	86	697	423	274	...	...	...	...	341	186	233	25	...	...	...	...
	502	...	42	116	644	321	323	1	1	...	...	243	174	158	15	...	...	...	...
	503	...	51	122	707	405	302	...	...	...	...	358	152	247	12	1	...	...	...
	504	...	29	80	470	251	219	2	3	...	...	202	134	110	5	...	...	...	...
	505	...	44	122	622	326	296	...	...	...	...	268	189	158	8	...	...	...	...
	506	...	52	111	637	330	307	...	...	...	...	288	201	168	9	...	...	...	...
	507	...	35	98	484	252	232	...	...	...	...	211	147	124	3	...	...	...	...
	508	...	40	86	505	249	256	...	...	...	...	204	144	135	16	2	...	...	...
	509	...	43	123	603	297	306	...	...	...	...	242	197	156	5	...	...	...	...
	510	...	37	92	481	236	245	...	...	...	...	190	144	109	10	...	...	...	...
	511	...	78	133	757	384	373	...	...	...	...	325	226	186	9	...	...	...	...
	512	...	54	106	650	327	323	...	...	...	...	281	218	162	29	...	...	...	...

TOWN

MADURAI

:CTORY

JK—(contd.)

Location Code Number	Name of Town		A-III M	A-III F	A-IV M	A-IV F	A-V M	A-V F	A-VI M	A-VI F	A-VII M	A-VII F	A-VIII M	A-VIII F	A-IX M	A-IX F	B-X Non-workers M	B-X Non-workers F
1	2		21	22	23	24	25	26	27	28	29	30	31	32	33	34	35	36
(5	Madurai (M)—(*contd.*)																	
	Ward 22 E.B. 414	...	1	...	2	...	120	...	5	...	35	1	26	...	44	2	228	396
	415	...	...	...	...	...	97	3	5	...	21	2	25	...	24	13	131	281
	416	...	...	...	21	4	103	9	11	...	33	7	16	...	45	5	167	371
	417	...	...	...	...	1	115	1	10	...	14	3	18	...	87	18	173	362
	418	...	1	...	8	...	152	5	2	...	21	4	15	...	14	3	146	321
	419	...	...	...	52	9	88	9	6	...	65	1	40	...	28	4	260	553
	420	...	4	...	39	52	33	...	6	...	40	5	12	...	14	7	111	197
	421	...	...	...	8	3	80	7	4	1	89	8	11	...	26	8	212	385
	422	...	2	...	6	21	108	3	2	...	65	14	19	...	47	14	214	308
	423	...	8	2	14	19	52	4	5	1	78	8	16	...	11	4	154	230
	424	...	2	...	23	...	69	12	11	3	24	8	20	...	25	8	105	261
	425	...	1	...	11	10	104	10	13	5	28	38	61	1	23	25	130	266
	426	...	...	...	3	4	72	7	5	...	25	4	11	...	40	4	108	233
	427	...	...	...	7	11	67	7	7	3	30	6	11	...	19	12	118	226
	428	...	1	...	1	1	46	2	6	1	34	1	15	...	4	1	89	168
	429	...	...	...	3	5	31	3	2	...	97	15	5	...	12	6	122	241
	430	...	...	...	...	...	35	12	2	...	98	31	9	...	7	...	118	212
	431	...	1	...	...	...	45	41	2	1	61	6	15	...	41	18	133	229
	432	...	...	...	1	...	80	...	...	...	42	...	10	...	3	...	122	248
	Total	...	21	2	199	140	1,497	135	104	15	900	162	357	1	514	152	2,841	5,518
23	E. B. 433	...	...	...	31	11	62	...	4	...	74	4	3	...	35	5	202	339
	434	...	...	2	30	2	50	1	2	...	68	...	6	...	16	32	211	386
	435	...	...	...	45	69	52	1	6	...	99	2	2	...	36	4	251	344
	436	...	...	...	11	8	65	3	1	...	70	4	24	...	35	6	226	391
	446	...	...	...	6	3	121	1	8	...	63	4	15	...	20	16	158	389
	447	...	...	...	14	11	58	6	2	2	36	6	4	...	18	8	91	164
	448	...	1	...	7	17	48	6	3	...	24	1	5	...	20	7	109	187
	449	...	...	...	...	...	157	5	5	...	52	3	8	...	20	17	167	393
	450	...	9	...	1	1	137	5	...	...	45	1	7	1	48	8	163	326
	451	...	...	...	5	6	81	1	2	...	92	1	29	...	53	5	244	447
	452	...	...	...	13	25	51	...	2	...	59	...	7	1	1[illegible]	3	142	227
	453	...	...	...	...	...	77	...	...	...	224	3	12	...	28	1	230	551
	Total	...	10	2	163	153	962	29	35	2	906	29	122	2	340	112	2,194	4,144
rd 24	E. B. 455	...	...	...	26	1	66	4	5	...	64	3	6	...	14	4	150	302
	456	...	...	...	4	9	55	...	1	1	62	...	15	...	31	6	157	331

Location Code Number		of Town	Area in Sq. Miles	Occupied Residential Houses: No. of Houses	Occupied Residential Houses: No. of Households	Total No. of Persons Enumerated: Total	Total No. of Persons Enumerated: Males	Total No. of Persons Enumerated: Females	Scheduled Castes: M	Scheduled Castes: F	Scheduled Tribes: M	Scheduled Tribes: F	Literate and Educated Persons: M	Literate and Educated Persons: F	Total Workers (A-I to A-IX): M	Total Workers (A-I to A-IX): F	A-I: M	A-I: F	A-II: M	A-II: F
1			3	4	5	6	7	8	9	10	11	12	13	14	15	16	17	18	19	20
35	N	(contd.)																		
	W	B. 513	...	39	56	378	197	181	...	...	...	...	159	120	97	10	...	...	...	...
		514	...	50	70	346	186	160	...	...	...	...	154	119	75	4	...	...	...	...
		515	...	57	69	429	220	209	...	...	...	...	182	144	86	9	1	...	...	...
		Total ...	...	725	1,470	8,410	4,404	4,006	3	...	...	...	2,648	2,495	2,204	169	4	...	...	...
	V	B. 516	...	67	172	814	420	394	...	...	...	...	334	170	215	8	...	...	...	...
		517	...	44	137	637	319	318	...	...	...	...	242	147	178	15	...	...	...	...
		518	...	37	113	564	278	286	...	...	...	...	203	124	154	27	...	...	...	...
		519	...	49	133	676	347	329	...	...	...	...	251	140	179	19	...	...	...	...
		520	...	61	163	788	392	396	...	...	...	...	268	159	216	37	...	...	...	...
		521	...	70	139	700	344	356	...	...	...	...	270	166	189	56	...	...	...	...
		522	...	80	207	1,110	592	518	...	...	...	...	495	325	300	101	...	...	...	...
		523	...	78	178	945	489	456	...	...	...	...	400	273	250	32	...	...	...	...
		524	...	64	129	651	309	342	...	...	...	...	225	188	141	20	...	...	...	...
		525	...	45	122	642	325	317	...	...	...	...	257	168	159	15	...	...	...	...
		526	...	83	171	922	453	469	...	...	...	...	372	257	233	11	...	...	...	...
		527	...	59	158	810	397	413	...	...	...	...	307	229	206	16	...	...	...	...
		528	...	49	145	748	374	374	...	...	...	...	264	158	184	69	...	...	...	...
		529	...	53	167	910	445	465	...	...	...	...	336	239	214	22	...	...	...	...
		Total ...	...	839	2,134	10,917	5,184	5,433	...	...	...	...	4,224	2,743	2,818	448	...	...	...	...
	V	B. 530	...	85	116	780	414	366	...	...	...	...	321	235	196	33	4	...	...	...
		531	...	72	138	790	379	411	...	...	...	...	321	271	172	27	...	...	...	...
		532	...	86	203	1,011	522	489	...	...	...	...	412	284	267	47	...	...	...	...
		533	...	54	70	854	417	437	...	...	...	...	329	302	256	111	...	...	...	...
		534	...	71	161	858	440	418	...	...	...	...	344	234	219	17	1	...	...	...
		535	...	46	84	454	239	215	...	...	...	...	177	110	124	13	...	...	...	...
		554	...	35	118	516	243	273	...	...	...	...	186	135	128	78	...	2	...	...
		Total ...	...	449	890	5,263	2,654	2,609	...	...	...	...	2,090	1,571	1,362	326	5	2	...	...
	V	B. 536	...	55	82	397	187	210	...	...	...	...	140	107	108	67	...	...	...	...
		537	...	32	94	469	235	234	...	...	...	...	186	144	121	48	...	...	...	...
		538	...	68	169	801	414	387	...	...	...	...	306	165	240	50	...	...	...	...
		539	...	135	135	677	350	327	...	...	...	...	247	128	185	60	...	...	...	...
		540	...	74	214	952	470	482	...	...	...	...	292	165	276	160	...	...	...	...
		541	...	40	161	726	373	353	...	...	...	...	283	154	219	31	...	...	...	...
		542	...	34	136	682	354	328	...	...	...	...	233	143	180	85	...	...	...	...
		543	...	52	65	309	159	150	...	...	...	...	116	79	75	14	...	...	...	...

Location Code Number	Name of Town	A-III M	A-III F	A-IV M	A-IV F	A-V M	A-V F	A-VI M	A-VI F	A-VII M	A-VII F	A-VIII M	A-VIII F	A-IX M	A-IX F	B-X Non-workers M	B-X Non-workers F
1	2	21	22	23	24	25	26	27	28	29	30	31	32	33	34	35	36
65 Madurai (M)—(*contd.*)																	
Ward 25 E. B. 442	...	...	...	33	8	46	6	...	...	42	4	6	...	21	7	193	279
443	...	...	...	64	33	42	6	8	...	74	6	4	...	36	4	220	357
444	...	...	...	66	67	55	11	2	...	39	1	1	...	38	5	200	292
445	...	1	...	48	43	84	7	3	2	89	1	9	1	41	16	258	441
454	...	...	...	30	2	69	3	8	...	66	...	3	...	22	2	256	439
Total	...	1	1	424	383	545	71	25	2	635	15	34	1	295	104	2,272	3,625
Ward 26 E. B. 492	...	1	...	7	...	36	...	...	...	115	...	8	...	87	8	205	318
493	...	...	...	14	...	21	2	2	...	120	...	8	...	33	8	265	432
494	...	...	...	29	4	43	5	1	...	86	2	8	...	19	3	220	375
495	...	...	...	52	25	52	59	2	1	74	3	3	...	30	3	240	331
496	...	...	...	28	4	59	2	2	...	72	1	3	...	18	8	203	396
497	...	...	...	25	...	44	1	...	...	110	2	6	...	37	4	290	508
498	...	...	...	3	1	30	...	...	...	87	3	2	...	30	2	185	279
499	...	...	...	12	1	37	...	1	...	103	2	2	...	20	2	225	378
500	...	1	...	20	...	22	1	1	...	183	...	2	...	28	11	236	412
Total	...	2	...	190	35	344	70	9	1	950	13	42	...	302	49	2,069	3,429
Ward 27 E. B. 486	...	...	...	...	...	19	...	2	...	130	5	24	...	114	16	172	304
487	...	...	...	...	...	44	4	1	...	86	2	15	...	62	9	148	319
488	...	...	...	...	...	15	...	2	...	75	1	19	...	29	12	164	280
489	...	1	...	...	...	19	...	...	...	52	1	2	...	38	3	68	137
490	...	...	...	9	14	17	...	...	...	139	7	9	...	28	12	138	187
491	...	...	...	...	...	33	...	...	...	110	1	15	...	41	8	175	333
Total	...	1	...	9	14	147	4	5	...	592	17	84	...	312	60	865	1,560
Ward 28 E. B. 501	...	...	...	2	6	16	...	1	...	69	6	18	...	127	13	190	249
502	...	1	...	15	8	24	5	1	...	92	...	4	...	21	2	163	308
503	...	...	...	21	5	16	...	1	...	111	3	4	...	93	4	158	290
504	...	...	...	3	5	20	...	...	...	66	...	3	...	18	...	141	214
505	...	...	...	7	5	15	...	...	...	119	1	8	...	9	2	168	288
506	...	...	...	12	5	24	...	2	...	101	1	6	...	23	3	162	298
507	...	...	...	3	...	16	1	1	...	92	...	...	...	12	2	128	229
508	...	...	...	1	...	45	12	4	...	53	1	2	...	28	3	114	240
509	...	...	...	17	...	37	2	2	...	72	...	4	...	24	3	141	301
510	...	...	...	26	7	12	1	...	...	52	...	2	...	17	2	127	235
511	...	...	...	60	5	13	1	1	...	83	...	4	...	25	3	198	364
512	...	1	...	22	20	17	...	1	...	100	...	2	...	19	9	165	294

Code Number	Name of Town	A-III M	A-III F	A-IV M	A-IV F	A-V M	A-V F	A-VI M	A-VI F	A-VII M	A-VII F	A-VIII M	A-VIII F	A-IX M	A-IX F	B-X Non-workers M	B-X Non-workers F
1	2	21	22	23	24	25	26	27	28	29	30	31	32	33	34	35	36
65	Madurai (M)—(*contd.*)																
Ward 28	E. B. 513 ...	...	...	12	5	13	...	1	...	57	1	...	...	14	4	100	171
	514 ...	...	...	8	1	9	1	...	...	47	...	...	...	11	2	111	156
	515 ...	...	...	14	...	13	1	...	...	40	6	4	...	14	2	134	200
	Total ...	2	...	223	72	290	24	15	...	1,154	19	61	...	455	54	2,200	3,837
Ward 29	E. B. 516 ...	...	...	19	5	74	...	4	...	96	...	7	...	15	3	205	386
	517 ...	...	...	40	7	54	5	4	...	55	...	10	...	15	3	141	303
	518 ...	1	...	16	2	62	1	2	...	33	1	7	...	33	23	124	259
	519 ...	2	...	41	3	57	6	1	1	31	6	10	...	37	3	168	310
	520 ...	...	...	117	21	24	10	1	...	47	...	5	...	22	6	176	359
	521 ...	...	...	48	31	36	5	5	1	58	3	8	...	34	16	155	300
	522 ...	...	2	47	80	50	...	1	...	111	4	3	...	88	15	292	417
	523 ...	1	...	35	6	64	20	2	...	70	1	7	...	71	5	239	424
	524 ...	...	...	47	13	13	1	...	...	49	...	1	...	31	6	168	322
	525 ...	...	...	52	5	23	7	...	...	58	1	1	...	25	2	166	302
	526 ...	...	...	105	5	39	2	...	...	64	...	7	...	17	4	220	458
	527 ...	...	...	40	6	55	3	4	...	88	2	4	...	15	5	191	397
	528 ...	...	...	68	58	21	3	1	...	74	4	5	...	15	4	190	305
	529 ...	...	...	102	17	26	1	...	...	67	...	2	...	17	4	231	443
	Total ...	4	2	778	259	598	64	25	2	901	22	77	...	435	99	2,666	4,985
Ward 30	E. B. 530 ...	1	...	5	6	40	1	2	...	52	...	13	...	79	26	218	333
	531 ...	...	...	17	3	34	1	4	...	80	1	9	...	28	22	207	384
	532 ...	...	...	114	34	35	7	1	...	95	3	4	...	18	3	255	442
	533 ...	...	...	9	11	149	34	...	...	33	...	3	...	62	66	161	326
	534 ...	...	...	73	10	27	2	...	...	92	4	2	...	24	1	221	401
	535 ...	...	...	42	9	24	1	3	...	28	1	1	...	26	2	115	202
	554 ...	1	...	61	69	20	3	...	...	39	2	...	...	7	2	115	195
	Total ...	2	...	321	142	329	49	10	...	419	11	32	...	244	122	1,292	2,283
Ward 31	E. B. 536 ...	1	...	50	49	26	7	2	...	16	3	2	...	11	8	79	143
	537 ...	...	...	38	27	29	7	2	...	28	2	3	1	21	11	114	186
	538 ...	...	...	107	34	54	7	5	...	39	4	9	...	26	5	174	337
	539 ...	...	...	41	20	91	28	8	1	24	...	4	1	17	10	165	267
	540 ...	1	...	132	127	72	9	12	7	31	6	5	1	23	10	194	322
	541 ...	...	...	77	16	49	8	10	...	38	3	10	...	35	4	154	322
	542 ...	...	...	84	55	23	4	1	...	34	3	6	...	32	23	174	243
	543 ...	...	...	8	1	32	7	4	...	16	2	...	...	15	4	84	136

Code Number	Name of Town	Area in Sq. Miles	Occupied Residential Houses: No. of Houses	Occupied Residential Houses: No. of Households	Total No. of Persons Enumerated: Total	Total No. of Persons Enumerated: Males	Total No. of Persons Enumerated: Females	Scheduled Castes: M	Scheduled Castes: F	Scheduled Tribes: M	Scheduled Tribes: F	Literate and Educated Persons: M	Literate and Educated Persons: F	Total Workers (A-I to A-IX): M	Total Workers (A-I to A-IX): F	A-I: M	A-I: F	A-II: M	A-II: F
1	2	3	4	5	6	7	8	9	10	11	12	13	14	15	16	17	18	19	20
65	Madurai (M)—(*contd.*)																		
	Ward 31 E. B.544	...	42	105	541	274	267	...	...	...	...	179	116	139	52	...	...	...	...
	545	...	57	67	289	142	147	...	...	...	...	58	36	82	37	...	...	...	...
	546	...	160	197	829	397	432	...	...	...	...	283	153	214	48	...	...	...	...
	547	...	128	161	920	484	436	47	32	...	...	258	118	260	135	14	15	9	11
	548	...	197	237	973	485	488	1	2	...	...	313	148	293	92	...	...	...	...
	549	...	86	120	968	347	621	...	...	...	...	262	495	165	141	...	...	...	...
	550	...	31	93	495	262	233	...	...	...	...	173	110	125	50	...	...	...	...
	551	...	38	142	717	354	363	...	...	...	...	247	123	191	25	...	...	...	...
	552	...	30	64	330	172	158	...	...	...	...	131	93	81	2	1	...	...	...
	553	...	41	65	805	605	200	9	...	...	...	566	138	104	18	...	...	...	...
	555	...	69	168	809	401	408	...	...	...	...	311	193	210	34	...	...	...	...
	556	...	52	103	441	217	224	...	...	...	...	162	128	118	48	...	1	...	...
	557	...	52	139	633	323	310	...	...	...	...	250	147	176	43	...	...	...	...
	558	...	51	156	769	382	387	...	...	...	...	286	203	211	23	...	...	...	...
	559	...	69	155	689	335	354	...	...	...	...	257	172	178	52	...	...	...	...
	... Total ...	...	1,593	3,028	15,221	7,722	7,499	57	34	...	...	5,539	3,458	3,956	1,315	15	16	9	11
	Ward 32 E. B. 560	...	45	125	623	341	282	...	...	...	...	217	100	156	26	...	...	...	...
	561	...	48	129	565	263	302	...	...	...	...	182	110	152	43	-	...	...	...
	562	...	57	159	804	399	405	..	...	...	...	292	216	212	18	1	...	...	...
	563	...	53	108	423	224	199	...	...	...	...	144	62	141	25	...	...	...	...
	564	...	25	91	477	246	231	...	...	...	...	178	106	137	25	...	...	...	...
	565	...	46	173	788	399	389	10	6	...	...	270	151	233	84	...	...	...	...
	566	...	69	77	388	197	191	...	...	...	...	126	57	119	9	...	...	...	...
	567	...	66	78	373	198	175	...	...	...	...	168	111	101	19	...	...	...	...
	568	...	140	141	597	303	294	...	...	...	...	216	89	168	40	...	...	...	...
	569	...	37	106	534	283	251	...	...	...	...	214	139	151	16	1	...	...	...
	570	...	15	55	682	154	528	14	25	...	...	96	444	74	76	...	...	...	...
	571	...	75	133	610	308	302	5	7	...	...	240	102	165	24	...	...	...	...
	572	...	70	139	757	451	306	82	71	...	...	353	98	163	44	...	...	...	...
	573	...	80	99	446	221	225	201	205	...	...	91	23	125	115	1	1	84	102
	574	...	173	201	872	426	446	263	279	...	...	214	85	206	67	45	...	23	...
	575	...	134	140	544	259	285	4	6	...	...	191	62	158	52	10	1	2	4
	576	...	115	150	697	347	350	...	...	...	...	223	82	188	55	28	...	7	7
	577	...	62	121	475	266	209	2	5	...	...	174	52	151	51	3	...	8	3
	578	...	105	167	681	355	326	...	...	...	...	214	82	205	65	4	...	3	1

Location Code Number	Name of Town		A-III M	A-III F	A-IV M	A-IV F	A-V M	A-V F	A-VI M	A-VI F	A-VII M	A-VII F	A-VIII M	A-VIII F	A-IX M	A-IX F	B-X Non-workers M	B-X Non-workers F
1	2		21	22	23	24	25	26	27	28	29	30	31	32	33	34	35	36
65	Madurai (M)—(*contd.*)																	
Ward 31	E. B. 544	...	...	...	51	40	26	3	1	...	30	2	7	...	24	7	135	215
	545	...	1	...	3	4	12	4	...	15	11	7	25	...	30	7	60	110
	546	...	...	3	11	8	104	23	14	7	24	3	21	...	40	4	183	384
	547	...	22	6	54	45	69	14	13	5	22	19	23	2	34	18	224	301
	548	...	7	...	57	30	136	36	7	5	28	6	23	...	40	15	187	396
	549	...	...	...	...	1	70	26	5	...	41	2	14	1	35	111	182	480
	550	...	...	...	5	1	56	14	10	2	11	2	14	...	29	31	137	183
	551	...	...	...	31	6	72	4	4	3	50	3	3	1	31	8	163	338
	552	...	...	...	42	2	7	...	...	...	13	...	3	...	15	...	91	156
	553	...	...	...	21	...	17	3	3	...	24	1	1	...	38	14	501	182
	555	...	1	...	73	16	70	10	1	...	43	2	1	...	21	6	191	374
	556	...	1	...	23	18	22	7	6	...	33	4	4	...	29	18	99	176
	557	...	1	...	54	19	32	7	10	2	51	3	13	...	15	12	147	267
	558	...	...	...	73	6	64	11	1	1	47	...	1	...	25	5	171	364
	559	...	...	...	78	38	39	5	4	3	28	3	9	...	20	3	157	302
	Total	...	**35**	**9**	**1,113**	**563**	**1,172**	**244**	**123**	**51**	**682**	**80**	**201**	**7**	**606**	**334**	**3,766**	**6,184**
Ward 32	E. B. 560	...	1	...	76	11	41	12	2	...	21	...	2	...	13	3	185	256
	561	...	...	...	96	36	21	3	1	...	22	2	...	...	12	2	111	259
	562	...	...	...	88	6	55	7	...	...	33	3	8	...	27	2	187	387
	563	...	...	...	22	8	57	12	4	...	26	5	15	...	17	...	83	174
	564	...	...	...	93	20	14	3	1	1	17	1	...	...	12	...	109	206
	565	...	...	...	158	51	28	25	2	1	26	1	7	...	12	5	166	305
	566	...	2	...	64	...	28	7	1	...	12	...	4	...	8	2	78	182
	567	...	1	...	...	...	63	9	2	1	4	...	2	...	29	9	97	156
	568	...	1	...	52	10	65	27	...	1	39	2	3	...	8	...	135	254
	569	...	...	...	33	3	42	7	1	...	25	...	10	...	39	6	132	235
	570	...	11	...	11	11	31	1	...	...	13	8	...	...	8	56	80	452
	571	...	6	...	7	...	63	9	17	4	32	6	10	...	30	5	143	278
	572	...	7	7	17	9	53	10	6	2	23	3	5	...	52	13	288	262
	573	...	...	...	...	...	10	...	...	...	...	...	2	...	28	12	96	110
	574	...	...	...	8	2	40	...	1	1	...	10	9	...	80	54	220	379
	575	...	2	...	4	3	59	6	4	...	44	16	1	...	32	22	101	233
	576	...	4	...	9	13	78	13	4	7	32	4	5	...	21	11	159	295
	577	...	4	2	35	4	27	15	14	10	21	7	3	...	36	10	115	158
	578	...	...	...	39	32	72	4	12	1	24	11	5	1	46	15	150	261

TOWN DIRECTORY

MADURAI TALUK—(contd.)

Number	Name of Town	Area in Sq. Miles	Occupied Residential Houses: No. of Houses	Occupied Residential Houses: No. of Households	Total No. of Persons Enumerated: Total	Total No. of Persons Enumerated: Males	Total No. of Persons Enumerated: Females	Scheduled Castes: M	Scheduled Castes: F	Scheduled Tribes: M	Scheduled Tribes: F	Literate and Educated Persons: M	Literate and Educated Persons: F	Total Workers (A-I to A-IX): M	Total Workers (A-I to A-IX): F	A-I: M	A-I: F	A-II: M	A-II: F
1	2	3	4	5	6	7	8	9	10	11	12	13	14	15	16	17	18	19	20
5	Madurai (M)—(contd.)																		
Ward 32	E. B. 579	...	...	...	59	205	950	482	468	...	...	...	...	331	179	274	57	...	...	3	2
	580	...	...	...	66	165	780	407	373	193	130	...	...	197	109	208	42	1	...	...	...
	581	...	...	...	71	158	745	381	364	...	...	...	...	270	160	189	49	...	...	...	...
	582	...	...	...	56	138	615	319	296	...	...	...	...	230	120	180	33	...	...	...	...
	583	...	...	...	59	173	811	412	399	...	...	...	...	303	177	235	25	...	...	...	...
	584	...	...	...	48	160	705	332	373	...	...	...	...	262	204	200	21	...	...	...	...
	585	...	...	...	62	147	779	402	377	9	9	...	...	319	209	201	24	...	...	1	...
	586	...	...	...	113	131	561	280	281	125	117	...	...	158	53	165	68	31	2	13	...
	587	...	...	...	77	127	574	281	293	...	...	...	...	204	103	146	2	20	...	2	...
	588	...	...	...	98	117	545	279	266	1	...	...	...	191	61	135	7	4	...	20	1
	589	...	...	...	179	191	764	395	369	...	...	...	...	117	40	214	19	1	...	...	...
	590	...	...	...	117	120	530	270	260	...	...	...	...	201	89	135	20	9	...	...	...
	591	...	...	...	82	112	433	217	216	...	...	...	...	149	81	102	7	...	...	1	...
	592	...	...	...	68	89	366	176	190	...	...	...	...	133	47	90	12	9	...	...	...
	Total	...	...	...	2,570	4,425	20,494	10,273	10,221	909	860	...	...	6,878	3,803	5,479	1,240	168	4	167	120
Ward 33	E. B. 593	...	...	...	27	140	584	309	275	40	50	...	...	190	43	198	66	4	3	...	...
	594	...	...	...	10	83	615	449	166	38	30	...	...	330	11	99	14	...	...	...	...
	595	...	...	...	48	136	666	353	313	...	...	...	...	268	140	191	19	...	...	...	...
	596	...	...	...	84	113	534	270	264	...	...	...	...	215	121	157	41	...	...	...	...
	597	...	...	...	78	170	719	363	356	...	...	...	...	273	149	198	58	1	...	1	...
	598	...	...	...	37	93	437	227	210	4	1	...	...	170	90	119	16	...	...	...	...
	599	...	...	...	44	103	507	268	239	...	...	...	...	206	118	149	31	...	...	...	...
	600	...	...	...	124	124	576	304	272	...	...	...	...	227	130	174	19	1	...	...	...
	601	...	...	...	56	147	729	373	356	...	...	...	...	253	131	212	134	1	...	...	...
	602	...	...	...	35	133	698	373	325	...	...	...	...	282	133	208	71	1	...	...	...
	603	...	...	...	39	107	530	268	262	...	...	...	...	189	103	158	14	...	...	...	...
	604	...	...	...	53	178	877	446	431	...	...	...	...	321	206	233	18	...	...	...	...
	605	...	...	...	45	134	641	334	307	...	...	...	...	237	119	196	81	...	...	...	...
	606	...	...	...	37	118	522	260	262	...	...	...	...	165	102	157	121	...	...	...	...
	607	...	...	...	89	135	537	260	277	...	...	...	...	167	63	164	71	...	...	...	...
	608	...	...	...	91	96	413	202	211	...	...	...	...	132	63	122	28	...	...	...	...
	609	...	...	...	202	202	788	407	381	53	51	...	...	156	56	231	82	...	...	...	...
	610	...	...	...	64	122	499	238	261	...	...	...	...	140	61	152	30	...	...	...	...
	611	...	...	...	121	121	406	213	193	6	6	...	...	119	18	145	56	...	...	...	...
	612	...	...	...	57	57	265	145	120	...	...	...	...	94	26	90	8	...	...	...	...

Location Code Number	Name of Town		A-III M	A-III F	A-IV M	A-IV F	A-V M	A-V F	A-VI M	A-VI F	A-VII M	A-VII F	A-VIII M	A-VIII F	A-IX M	A-IX F	B-X Non-workers M	B-X Non-workers F
1	2		21	22	23	24	25	26	27	28	29	30	31	32	33	34	35	36
65	Madurai (M)—(*contd.*)																	
	Ward 32 E. B. 579	...	...	...	178	47	44	3	4	...	21	...	11	1	13	4	208	411
	580	...	1	...	44	9	51	1	1	...	15	4	17	1	78	27	199	331
	581	...	2	...	74	21	21	2	5	1	29	1	4	...	54	24	192	315
	582	...	4	...	114	16	26	2	...	...	14	5	2	...	20	10	139	263
	583	...	...	...	156	17	25	2	...	...	35	1	1	...	18	5	177	374
	584	...	...	...	110	8	54	12	1	...	26	...	1	...	8	1	132	352
	585	...	...	...	101	22	25	1	2	...	45	...	...	...	27	1	201	353
	586	...	14	2	2	...	19	2	5	1	9	...	6	...	66	61	115	213
	587	...	...	...	15	...	36	...	5	...	21	...	2	...	45	2	135	291
	588	...	1	...	5	...	28	1	1	...	35	...	6	...	35	5	144	259
	589	...	1	...	7	1	89	5	10	...	47	2	3	1	56	10	181	350
	590	...	...	...	9	1	55	9	1	...	45	5	5	...	11	5	135	240
	591	...	...	...	...	...	45	5	5	...	30	...	7	...	14	2	115	209
	592	...	2	...	3	2	33	2	3	...	17	3	2	...	27	5	86	178
	Total	...	64	11	1,630	363	1,398	218	115	31	803	100	158	4	976	389	4,794	8,981
	Ward 33 E. B. 593	...	15	...	...	...	124	53	5	2	15	4	12	...	23	4	111	209
	594	...	1	...	12	1	9	...	1	...	7	...	...	...	69	13	350	152
	595	...	1	...	21	10	56	4	...	...	64	1	23	...	26	4	162	294
	596	...	...	1	2	4	71	15	7	1	35	13	16	...	26	7	113	223
	597	...	...	...	19	11	88	25	4	1	50	10	5	...	30	11	165	298
	598	...	1	...	56	5	39	5	4	...	8	2	2	...	9	4	108	194
	599	...	...	...	6	1	50	8	...	...	49	17	5	...	39	5	119	208
	600	...	...	...	57	3	68	5	1	1	23	2	2	...	22	8	130	253
	601	...	...	...	161	129	15	2	...	...	20	3	3	...	12	...	161	222
	602	...	...	...	95	57	89	5	...	...	11	...	3	...	9	9	165	254
	603	...	2	...	103	12	6	2	...	...	39	...	...	...	8	...	110	248
	604	...	4	...	176	12	15	3	...	...	17	...	...	...	21	3	213	413
	605	...	2	..	90	72	27	4	5	1	33	...	4	...	35	4	138	226
	606	...	...	...	104	115	12	...	...	...	30	4	1	...	10	2	103	141
	607	...	...	...	52	41	17	9	8	8	40	6	8	...	39	7	96	206
	608	...	...	...	64	21	16	2	4	...	25	3	1	...	12	2	80	183
	609	...	3	...	49	33	70	22	3	5	31	2	27	1	48	19	176	299
	610	...	...	...	117	24	12	5	...	...	14	1	3	...	6	...	86	231
	611	...	1	...	24	20	70	27	1	...	23	4	13	...	13	5	68	137
	612	...	...	...	66	3	8	2	...	2	9	...	...	...	7	1	55	112

TOWN DIRECTORY

MADURAI TALUK—(contd.)

Localton Code Number	Name of Town	Area in Sq. Miles	Occupied Residential Houses: No. of Houses	Occupied Residential Houses: No. of Households	Total No. of Persons Enumerated: Total	Total No. of Persons Enumerated: Males	Total No. of Persons Enumerated: Females	Scheduled Castes: M	Scheduled Castes: F	Scheduled Tribes: M	Scheduled Tribes: F	Literate and Educated Persons: M	Literate and Educated Persons: F	Total Workers (A-I to A-IX): M	Total Workers (A-I to A-IX): F	A-I: M	A-I: F	A-II: M	A-II: F
1	2	3	4	5	6	7	8	9	10	11	12	13	14	15	16	17	18	19	20
65	Madurai (M)—(*contd.*)																		
Ward 33	E. B. 613 — —	...	172	172	662	306	356	...	...	...	...	148	43	196	64	...	...	...	...
	614 — ...	...	14	129	540	264	276	...	...	...	...	150	47	161	82	...	...	...	...
	615 — ...	...	19	131	561	291	270	...	...	...	...	179	69	165	95	...	...	...	...
	616	...	28	245	906	467	439	...	...	...	...	221	81	294	165	...	...	...	—
	617	...	11	130	495	249	246	...	...	...	—	127	37	162	69	...	...	...	...
	618	...	21	95	388	189	199	...	...	—	...	142	76	122	27	—	...	1	...
	619	...	212	231	878	423	455	...	—	...	—	298	100	277	56	...	...	...	—
	620	...	50	121	517	257	260	31	31	—	...	156	61	151	30	...	...	...	...
	621	...	122	124	509	255	254	222	231	...	...	60	22	144	37	—	...	...	...
	Total ...	...	1,990	3,890	16,999	8,763	8,236	394	400	...	...	5,615	2,419	5,025	1,603	8	3	—	...
	Town Total ...	8·56	50,243	87,904	424,810	217,638	207,172	8,577	8,187	107	92	153,474	91,579	110,031	20,556	524	50	375	148
66	Ponmeni (F) ... P. M. H. L. R. Pt. Pw. Ea.																		
Ward 1	E. B. 187-A	...	201	201	1,124	559	565	...	...	...	...	436	330	280	84	24	24	16	5
2	187-B	...	127	127	416	208	208	197	201	...	...	60	7	127	128	10	11	62	61
3	188-A	...	159	160	692	351	341	...	2	...	...	238	90	197	35	10	2	1	...
4	188-B	...	63	63	251	127	124	...	...	...	...	35	11	67	26	...	...	4	...
5	189-A	...	50	50	158	75	83	75	83	...	...	31	9	43	35	17	12	4	16
6	189-B	...	157	157	722	347	375	...	2	...	...	188	81	196	73	1	—	...	...
7	190-A	...	135	135	574	296	278	...	...	...	...	191	96	151	26	2	2	2	—
8	190-B	...	81	82	354	190	164	...	...	...	...	111	48	117	13	1	5	1	—
9	191-A	...	296	296	1,137	588	549	33	31	...	...	176	54	305	89	7	...	2	...
10	191-B	...	208	208	977	479	498	4	7	...	...	209	72	241	36	1	—	...	...
11	191-C	...	52	52	233	117	116	105	109	...	...	56	22	60	4	2	—	5	—
	Town Total ...	1·80	1,529	1,531	6,638	3,337	3,301	414	435	...	...	1,731	820	1,784	549	75	56	97	82
30	Madakkulam (P) ... P. M. L. D. Mcw. R. Pt. Tel. Pw. Ei. Ea. E. Cs. B.																		
Ward 1	E. B. 192-A	...	100	102	428	199	229	194	221	...	...	74	26	94	54	22	14	35	28
2	192-B	...	69	75	370	177	193	3	1	31	43	91	36	92	12	23	5	7	3
3	193-A	...	107	180	840	432	408	...	...	...	...	259	97	252	53	50	4	48	32
4	193-B	...	29	42	171	77	94	...	...	...	...	28	11	46	24	10	1	20	23
5	194-A	...	109	363	1,063	531	532	...	...	...	...	410	217	286	79	5	...	...	...
6	194-B	...	256	260	1,517	765	752	...	...	...	...	338	191	298	40	...	...	7	—
7	195-A	...	218	318	1,163	558	605	...	...	...	...	344	195	273	61	20	2	32	8

Location Code Number	Name of Town	Area in Sq. Miles	Occupied Residential Houses: No. of Houses	Occupied Residential Houses: No. of Households	Total No. of Persons Enumerated: Total	Total No. of Persons Enumerated: Males	Total No. of Persons Enumerated: Females	Scheduled Castes: M	Scheduled Castes: F	Scheduled Tribes: M	Scheduled Tribes: F	Literate and Educated Persons: M	Literate and Educated Persons: F	Total Workers (A-I to A-IX): M	Total Workers (A-I to A-IX): F	A-I: M	A-I: F	A-II: M	A-II: F
1	2	3	4	5	6	7	8	9	10	11	12	13	14	15	16	17	18	19	20
66 Ponmeni (P)—(*contd.*)																			
Ward 8 E. B. 196	...	...	192	283	1,277	636	641	...	...	...	...	349	126	370	83	71	10	4	1
9 197	...	...	366	769	3,327	1,658	1,669	...	...	...	...	992	374	865	221	16	1	17	...
10 195-B	...	...	89	223	1,256	635	621	83	78	...	...	317	76	334	114	7	...	10	6
11 197-A	...	...	72	295	1,244	602	642	...	...	...	...	538	304	347	40	1	...	2	...
197-B	...	...	44	196	762	409	353	...	...	...	...	255	166	205	15	...	...	...	...
197-C	...	...	184	184	799	406	393	...	...	...	...	295	202	206	19	1	...	...	...
197-D	...	...	57	197	825	403	422	...	...	...	...	305	239	199	26	...	...	3	...
Total ...	...		**357**	**872**	**3,630**	**1,820**	**1,810**	...	...	...	...	**1,393**	**911**	**957**	**100**	**2**	...	**5**	...
Ward 12 E. B. 197-E	...	...	83	346	1,793	908	890	...	...	...	...	724	610	438	52	9	2	...	...
197-F	...	...	37	167	694	358	336	...	...	...	...	271	165	184	8	...	...	...	...
197-G	...	...	76	255	1,043	532	511	...	...	...	...	397	107	263	19	...	...	...	...
197-H	...	...	36	164	632	311	321	...	...	...	...	202	131	161	5	2	...	...	...
Total ...	...		**232**	**932**	**4,167**	**2,109**	**2,058**	...	...	...	...	**1,594**	**1,013**	**1,046**	**84**	**11**	**2**	...	...
Town Total ...	4·61		**2,124**	**4,419**	**19,209**	**9,597**	**9,612**	**280**	**300**	**31**	**43**	**6,189**	**3,273**	**4,913**	**925**	**237**	**39**	**185**	**101**
83 Avaniyapuram (P) ...	P. M. C. L. D. Mcw. Mp. R. Pt. Tel. Pw. Ei. Ea. E. Cs.																		
Ward 1 E. B. 231	...	...	323	447	1,783	890	893	...	...	...	...	514	212	494	151	29	3	16	...
232-A	...	...	214	339	1,408	702	706	24	27	...	...	369	135	417	61	10	...	12	...
Total ...	...		**537**	**786**	**3,191**	**1,592**	**1,599**	**24**	**27**	...	...	**883**	**347**	**911**	**202**	**39**	**3**	**28**	...
Ward 2 E. B. 232-B	...	...	90	106	500	234	266	49	66	...	...	150	56	137	9	29	1	21	...
233-A	...	...	94	95	387	203	184	165	151	...	...	67	15	122	96	12	...	25	7
Total ...	...		**184**	**201**	**887**	**437**	**450**	**214**	**217**	...	...	**217**	**71**	**259**	**105**	**41**	**1**	**46**	**7**
Ward 3 E. B. 233-B	...	...	123	124	524	241	283	189	274	...	...	62	6	152	128	38	32	52	90
234	...	...	289	289	1,261	616	645	68	71	...	...	134	57	352	162	17	11	36	33
Total ...	...		**412**	**413**	**1,785**	**857**	**928**	**257**	**345**	...	...	**196**	**63**	**504**	**290**	**55**	**43**	**88**	**123**
Ward 4 E. B. 235	...	...	130	156	669	310	359	22	26	...	...	168	115	180	148	51	16	10	61
236	...	...	67	76	546	382	164	20	...	...	...	327	41	112	56	37	28	19	26
Total ...	...		**197**	**232**	**1,215**	**692**	**523**	**42**	**26**	...	...	**495**	**156**	**292**	**204**	**88**	**44**	**29**	**87**
Ward 5 E. B. 237	...	...	169	201	841	400	441	...	...	...	...	181	73	230	137	24	3	30	85
6 238	...	...	187	209	867	430	437	...	...	...	...	266	79	279	268	93	85	30	41
7 239	...	...	185	210	819	355	464	...	...	...	...	204	73	187	215	42	27	14	24
8 240	...	...	426	474	1,934	986	948	53	63	...	...	363	114	640	526	98	39	259	366
9 241	...	...	60	66	266	122	144	36	43	...	...	31	7	79	75	41	28	17	39

Location Code Number	Name of Town		A-III M	A-III F	A-IV M	A-IV F	A-V M	A-V F	A-VI M	A-VI F	A-VII M	A-VII F	A-VIII M	A-VIII F	A-IX M	A-IX F	B-X Non-workers M	B-X Non-workers F
1	2		21	22	23	24	25	26	27	28	29	30	31	32	33	34	35	36
66	Ponmeni (P)—(*concld.*)																	
Ward 8	E. B. 196	...	7	2	13	2	131	10	18	1	13	5	1	—	112	52	266	558
9	197	...	7	1	2	9	397	88	20	8	42	14	25	—	339	100	793	1,448
10	195-B	...	2	...	...	...	183	41	9	—	15	8	5	—	103	59	301	507
11	197-A	...	1	...	1	...	166	18	8	3	43	5	29	—	96	14	255	602
	197-B	...	4	...	...	1	95	5	4	1	32	1	15	—	55	7	204	338
	197-C	...	...	...	2	...	81	5	6	—	37	...	20	—	59	14	200	374
	197-D	...	2	...	3	...	96	19	13	—	26	...	17	...	39	7	204	396
	Total	...	**7**	...	**6**	**1**	**438**	**47**	**31**	**4**	**138**	**6**	**81**	...	**249**	**42**	**863**	**1,710**
Ward 12	E. B. 197-E	...	5	3	8	4	148	9	13	6	71	8	62	1	122	19	470	838
	197-F	...	1	...	...	...	93	1	4	—	13	1	35	1	38	5	174	328
	197-G	...	1	...	106	6	64	7	4	...	37	5	17	...	34	1	269	492
	197-H	...	...	...	90	3	24	...	2	—	12	...	11	...	20	2	150	316
	Total	...	**7**	**3**	**204**	**13**	**329**	**17**	**23**	**6**	**133**	**14**	**125**	**2**	**214**	**27**	**1,063**	**1,974**
	Town Total	...	**52**	**7**	**230**	**28**	**2,011**	**251**	**132**	**28**	**440**	**71**	**295**	**12**	**1,331**	**398**	**4,684**	**8,687**
83	Avaniyapuram (P)—(*contd.*)																	
Ward 1	E. B. 231	...	41	...	50	106	131	5	12	6	124	24	33	...	18	7	396	742
	232-A	...	1	...	45	22	105	5	5	1	107	11	44	...	88	12	285	655
	Total	...	**42**	...	**135**	**128**	**236**	**10**	**17**	**7**	**231**	**35**	**77**	—	**106**	**19**	**681**	**1,397**
Ward 2	E. B. 232-B	...	...	—	5	1	35	...	4	...	19	6	10	...	14	1	97	257
	233-A	...	1	—	30	80	12	1	6	—	3	5	4	—	29	3	81	88
	Total	...	**1**	...	**35**	**81**	**47**	**1**	**10**	—	**22**	**11**	**14**	...	**43**	**4**	**178**	**345**
Ward 3	E. B. 233-B	...	3	...	1	2	9	...	4	1	1	—	—	—	44	3	89	155
	234	...	2	...	235	108	16	3	2	—	25	3	4	—	15	4	264	483
	Total	...	**5**	...	**236**	**110**	**25**	**3**	**6**	**1**	**26**	**3**	**4**	—	**59**	**7**	**353**	**638**
Ward 4	E. B. 235	...	10	...	44	49	14	...	1	—	13	1	4	—	33	21	130	211
	236	...	3	—	—	—	15	...	1	—	6	2	—	...	31	—	270	108
	Total	...	**13**	...	**44**	**49**	**29**	...	**2**	...	**19**	**3**	**4**	...	**64**	**21**	**400**	**319**
Ward 5	E. B. 237	...	5	...	...	—	62	1	4	—	30	10	7	...	68	38	170	304
6	238	...	3	—	122	137	9	...	1	...	9	1	1	...	11	4	151	169
7	239	—	...	...	93	147	8	...	7	—	6	16	2	—	15	1	168	249
8	240	...	24	2	4	27	42	5	29	1	91	58	18	...	75	28	346	422
9	241	...	8	1	1	—	—	—	1	—	4	6	...	—	7	1	43	69

Location Code Number	Name of Town		A-III M	A-III F	A-IV M	A-IV F	A-V M	A-V F	A-VI M	A-VI F	A-VII M	A-VII F	A-VIII M	A-VIII F	A-IX M	A-IX F	B-X Non-workers M	B-X Non-workers F
1	2		21	22	23	24	25	26	27	28	29	30	31	32	33	34	35	36
65	Madurai (M)—(*concld.*)																	
Ward 33	E. B. 613	...	...	...	171	47	8	9	...	1	7	4	2	1	8	2	110	292
	614	...	2	...	61	24	31	6	6	38	13	...	9	1	39	13	103	194
	615	...	...	1	108	69	21	9	2	...	13	...	4	1	17	15	126	175
	616	...	5	...	144	95	67	29	14	30	34	9	17	...	13	2	173	274
	617	...	2	...	81	46	37	5	24	15	7	...	3	...	7	3	87	177
	618	...	...	...	21	2	52	19	...	...	37	3	3	...	9	3	67	172
	619	...	1	1	33	2	89	38	8	3	59	8	50	...	37	4	146	399
	620	...	4	...	1	1	70	19	2	3	30	...	18	...	26	7	106	230
	621	...	6	...	...	...	26	7	4	4	8	1	7	...	93	25	111	217
	Total	...	50	3	1,894	860	1,263	339	103	115	751	97	241	4	713	182	3,738	6,633
	Town Total	...	834	85	10,745	5,550	33,232	4,520	3,285	681	25,165	2,259	9,837	220	26,034	7,043	107,607	186,616
6	Ponmeni (P)—(*concld.*)																	
Ward 1	E. B. 187-A	...	3	...	6	9	73	1	4	...	32	2	47	...	75	43	279	481
2	187-B	...	...	...	...	...	10	...	1	...	...	...	...	...	44	56	81	80
3	188-A	...	1	...	2	...	65	...	18	8	32	20	23	...	45	5	154	306
4	188-B	...	1	...	...	...	20	1	17	13	9	9	6	...	10	3	60	98
5	189-A	...	...	...	...	...	10	1	...	...	...	...	...	...	12	6	32	48
6	189-B	...	1	...	11	32	77	1	4	1	16	3	10	...	76	36	151	302
7	190-A	...	...	...	...	...	65	...	6	2	28	6	8	...	40	16	145	252
8	190-B	...	3	...	2	...	32	...	13	...	34	5	10	...	21	3	73	151
9	191-A	...	1	...	5	9	64	5	2	...	31	12	14	...	179	63	283	460
10	191-B	...	...	...	2	6	132	13	3	...	19	2	12	...	72	15	238	462
11	191-C	...	...	...	...	...	24	...	...	...	2	1	4	...	23	3	57	112
	Town Total	...	10	...	28	56	572	22	68	24	203	60	134	...	597	249	1,553	2,752
80	Madakkulam (P)—(*concld.*)																	
Ward 1	E. B. 192-A	...	...	...	...	...	21	...	...	...	...	...	1	...	5	12	105	175
2	192-B	...	...	...	...	...	32	...	2	...	4	1	2	...	22	3	85	181
3	193-A	...	3	1	...	...	106	1	9	4	19	2	1	...	16	9	180	355
4	193-B	...	...	...	...	...	11	...	...	...	...	...	2	...	3	...	31	70
5	194-A	...	5	...	2	3	153	29	7	2	41	16	19	...	54	29	245	453
6	194-B	...	3	...	...	...	142	11	2	...	13	2	18	...	113	27	467	712
7	195-A	...	11	...	3	...	68	7	11	3	22	3	15	...	91	38	285	544

Location Code Number	Name of Town	Area in Sq. Miles	Occupied Residential Houses: No. of Houses	Occupied Residential Houses: No. of Households	Total No. of Persons Enumerated: Total	Total No. of Persons Enumerated: Males	Total No. of Persons Enumerated: Females	Scheduled Castes: M	Scheduled Castes: F	Scheduled Tribes: M	Scheduled Tribes: F	Literate and Educated Persons: M	Literate and Educated Persons: F	Total Workers (A-I to A-IX): M	Total Workers (A-I to A-IX): F	A-I: M	A-I: F	A-II: M	A-II: F
1	2	3	4	5	6	7	8	9	10	11	12	13	14	15	16	17	18	19	20
83 Avaniyapuram (P)—(*contd.*)																			
Ward 10 E.B. 242 ...	... ...	...	92	92	310	157	153	3	7	...	...	58	22	118	63	33	3	18	1
244 ...	... ...	...	75	80	342	165	177	144	153	...	...	31	9	89	83	39	2	42	7
	Total ...	...	167	172	652	322	330	147	160	...	...	89	31	207	146	72	5	60	9
Ward 11 E.B. 243 ...	... ...	...	150	165	694	347	347	...	...	...	...	155	41	216	129	47	...	12	3
	Town Total ...	10·09	2,674	3,129	13,151	6,540	6,611	773	881	...	...	3,080	1,055	3,804	2,297	640	278	613	89
87 Sathamangalam (P) ...	L. D. Hos. Mp. R. Pt. Tel. Pw. Ei. E.																		
Ward 1 E. B. 198-A ...	... ...	...	89	123	572	283	289	...	...	...	...	177	111	135	9	1	...	...	..
2 198-B ...	...	...	121	216	860	420	440	2	3	...	...	211	110	240	38	...	...	...	..
	Town Total ...	0·49	210	339	1,432	703	729	2	3	...	...	388	221	375	47	1	...	...	..
109 Tirupparamkundram (P) ...	P. M. H. T. L. D. Hos. Rhc. Mcw. Mp. Rly. R. Pt. Tel. S. Pw. Ei. Ea. E. Cs.																		
Ward 1 E. B. 268 ...	... ...	...	94	112	494	270	224	...	...	...	...	217	120	146	36	...	...	2	...
269 ...	... ...	...	117	197	806	378	428	38	40	...	...	140	71	214	66	7	...	...	...
270 ...	... ...	...	216	236	926	447	479	62	89	...	...	258	123	250	74	...	...	4	7
271-A ...	... ...	...	67	68	426	198	228	...	...	...	...	138	92	101	28	...	...	...	...
279-A ...	... ...	...	69	70	428	221	207	...	...	...	...	151	84	83	32	5	...	...	...
285 ...	... ...	...	287	319	1,356	655	701	...	...	...	...	433	233	338	95	16	...	12	12
286 ...	... ...	...	191	223	1,958	1,379	579	9	9	...	...	1,243	418	241	101	1	1	10	5
	Total ...	...	1,041	1,225	6,394	3,548	2,846	109	138	...	...	2,580	1,141	1,373	432	29	1	28	24
Ward 2 E. B. 271-B ...	...	...	128	141	650	391	259	...	...	...	...	322	128	135	10	13	4	2	...
272 ...	... ...	...	169	267	1,029	512	517	12	18	...	...	335	162	291	95	29	13	9	16
273 ...	... ...	...	162	181	870	430	440	186	212	...	...	143	39	248	91	17	...	18	18
274-A ...	... ...	...	31	33	152	84	68	16	5	...	...	50	17	53	25	11	...	2	...
280 ...	... ...	...	120	142	708	359	349	10	5	...	...	280	165	141	99	1	...	...	...
	Total ...	...	610	764	3,409	1,776	1,633	224	240	...	...	1,130	511	868	320	71	17	31	34
Ward 3 E. B. 274-B ...	...	...	291	312	1,379	709	670	40	44	...	...	473	167	410	174	81	44	35	5
275-A ...	...	...	71	99	397	184	213	...	...	...	...	136	58	113	35	48	16	2	5
281 ...	... ...	...	112	112	662	336	326	...	...	...	...	255	171	122	35	...	1	...	...
	Total ...	...	474	523	2,438	1,229	1,209	40	44	...	...	864	396	645	244	129	61	37	10
Ward 4 E. B. 275-B ...	...	...	64	100	443	253	190	...	...	...	...	212	68	142	20	18	7	...	...
276 ...	... ...	...	171	171	821	425	396	...	...	...	...	320	130	224	24	38	8	1	...
282 ...	... ...	...	114	114	682	338	344	...	...	...	...	259	141	128	29	1	...	...	...
	Total ...	...	349	385	1,946	1,016	930	...	...	...	...	791	339	494	73	57	15	1	...

Code Number	Name of Town	Area in Sq. Miles	Occupied Residential Houses: No. of Houses	Occupied Residential Houses: No. of Households	Total No. of Persons Enumerated: Total	Total No. of Persons Enumerated: Males	Total No. of Persons Enumerated: Females	Scheduled Castes: M	Scheduled Castes: F	Scheduled Tribes: M	Scheduled Tribes: F	Literate and Educated Persons: M	Literate and Educated Persons: F	Total Workers (A-I to A-IX): M	Total Workers (A-I to A-IX): F	A-I: M	A-I: F	A-II: M	A-II: F
1	2	3	4	5	6	7	8	9	10	11	12	13	14	15	16	17	18	19	20
09	Tirupparamkundram (P)—(*contd.*)																		
Ward 5	E. B. 279-B	...	63	76	315	154	161	...	...	...	...	109	37	77	29	27	14	2	3
	283	...	87	87	529	267	262	6	5	...	...	176	94	99	39	1	2	...	...
	287	...	107	130	539	270	269	54	47	...	...	153	50	164	98	20	9	2	...
	Total ...	...	257	293	1,383	691	692	60	52	...	...	438	181	340	166	48	25	4	5
Ward 6	E. B. 277	...	181	256	1,024	522	502	2	...	...	...	335	123	290	8	45	...	4	...
	284	...	122	122	664	335	329	8	10	...	...	231	125	149	58	1	...	...	...
	Total ...	...	303	378	1,688	857	831	10	10	...	...	566	248	439	65	46	...	4	...
Ward 7	E. B. 278	...	286	326	1,492	772	720	...	...	...	...	531	322	391	39	67	...	...	...
	Town Total ...	6·18	3,320	3,894	18,750	9,889	8,861	443	484	...	...	6,900	3,138	4,550	1,340	447	119	105	71

Location Code Number	Name of Town	A-III M	A-III F	A-IV M	A-IV F	A-V M	A-V F	A-VI M	A-VI F	A-VII M	A-VII F	A-VIII M	A-VIII F	A-IX M	A-IX F	B-X Non-workers M	B-X Non-workers F
1	2	21	22	23	24	25	26	27	28	29	30	31	32	33	34	35	36
83	Avaniyapuram (P)—(*concld.*)																
Ward 10	E. B. 242 ...	...	...	1	...	...	1	1	...	4	1	...	...	61	43	39	90
	244 ...	...	...	...	...	...	...	...	...	1	1	...	...	7	3	76	94
	Total ...	...	...	1	...	...	1	1	...	5	2	...	...	68	46	115	184
Ward 11	E. B. 243 ...	16	1	...	...	8	...	1	...	12	13	22	...	98	80	131	218
	Town Total ...	117	4	671	679	466	21	79	9	455	158	149	...	614	249	2,736	4,314
87	Sathamangalam (P)—(*contd.*)																
Ward 1	E. B. 198-A ...	4	1	2	...	18	...	1	...	24	1	4	...	81	7	148	280
2	198-B ...	12	...	71	10	10	...	5	1	25	1	9	...	108	26	180	402
	Town Total ...	16	1	73	10	28	...	6	1	49	2	13	...	189	33	328	682
109	Tirupparamkundram (P)—(*concld.*)																
Ward 1	E. B. 268 ...	...	1	...	11	39	4	7	...	16	1	10	...	72	19	124	188
	269 ...	18	2	2	...	65	23	13	3	48	20	24	...	37	18	164	362
	270 ...	26	20	...	1	143	14	17	5	14	3	13	...	33	24	197	405
	271-A ...	6	2	1	...	32	4	1	...	11	1	5	1	45	20	97	200
	279-A ...	...	...	...	...	58	23	6	...	4	...	2	...	8	4	138	175
	285 ...	5	...	...	2	185	31	17	6	25	9	13	...	65	35	317	606
	286 ...	...	...	1	...	62	3	4	...	16	...	5	...	142	92	1,138	478
	Total ...	55	25	4	14	584	107	65	14	134	34	72	1	402	212	2,175	2,414
Ward 2	E. B. 271-B ...	2	...	...	...	33	1	2	...	14	1	2	...	67	4	256	249
	272 ...	13	1	2	1	98	15	15	1	32	7	4	...	89	41	221	422
	273 ...	13	1	...	5	35	...	18	3	14	7	14	...	119	57	182	349
	274-A ...	...	...	...	2	3	...	...	...	1	1	4	...	32	22	31	43
	280 ...	...	...	6	33	105	44	...	1	8	8	2	...	19	13	218	250
	Total ...	28	2	8	41	274	60	35	5	69	24	26	...	326	137	908	1,313
Ward 3	E. B. 274-B ...	5	3	3	8	50	...	34	3	27	4	12	...	163	107	299	496
	275-A ...	5	2	1	1	14	...	4	...	4	1	...	...	35	10	71	178
	281 ...	...	...	...	5	106	24	1	1	4	2	...	...	11	2	214	291
	Total ...	10	5	4	14	170	24	39	4	35	7	12	...	209	119	584	965
Ward 4	E. B. 275-B ...	5	1	4	5	15	...	...	...	10	5	1	...	89	2	111	170
	276 ...	2	...	3	2	27	...	10	1	35	1	9	...	99	12	201	372
	282 ...	1	...	...	...	100	22	...	...	4	...	3	...	19	7	210	315
	Total ...	8	1	7	7	142	22	10	1	49	6	13	...	207	21	522	857

8. TIRUMANGALAM TALUK

Location Code Number	Name of Town		A-III M	A-III F	A-IV M	A-IV F	A-V M	A-V F	A-VI M	A-VI F	A-VII M	A-VII F	A-VIII M	A-VIII F	A-IX M	A-IX F	B-X Non-workers M	B-X Non-workers F
1	2		21	22	23	24	25	26	27	28	29	30	31	32	33	34	35	36
109	Tirupparamkundram (P)—(*concld.*)																	
	Ward 5	E. B. 279-B ...	3	...	...	...	17	2	2	1	15	3	3	...	8	6	77	132
		283 ...	1	1	4	15	85	16	...	1	1	...	...	...	7	4	168	223
		287 ...	93	83	...	...	16	...	...	...	9	...	1	...	23	6	106	171
		Total ...	**97**	**84**	4	15	**118**	**18**	2	2	25	3	4	...	38	16	**351**	**526**
	Ward 6	E. B. 277 ...	18	...	...	...	101	2	16	1	46	2	12	...	48	3	232	494
		284 ...	2	...	5	31	105	20	1	1	12	1	4	...	19	5	186	271
		Total ...	20	...	5	31	**206**	**22**	17	2	58	3	16	...	67	8	**418**	**765**
	Ward 7	E. B. 278 ...	10	1	9	3	109	1	19	1	48	4	12	1	117	28	381	681
		Town Total ...	**228**	**118**	41	125	**1,603**	**254**	187	29	418	81	155	2	1,366	541	**5,339**	**7,521**

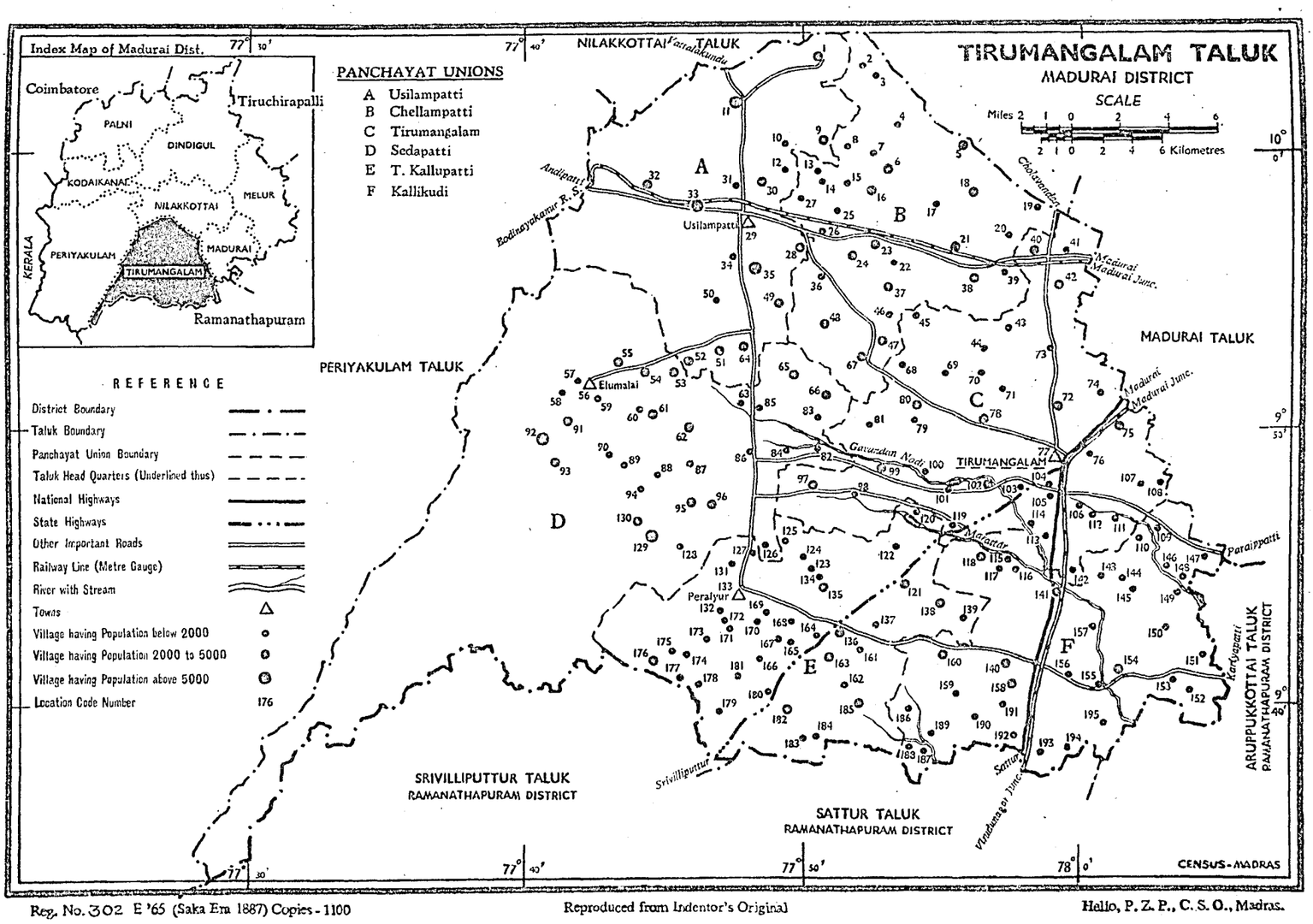

Reg. No. 302 E '65 (Saka Era 1887) Copies - 1100

Reproduced from Indentor's Original

Hello, P. Z. P., C. S. O., Madras.

ALPHABETICAL LIST OF VILLAGES

8. TIRUMANGALAM TALUK

. No.	Name of village		Location Code Number	Sl. No.	Name of village		Location Code Number
1	Alampatti M. (P)	...	103	40	Karisalpatti (P)	...	104
2	Alappalacheri (P)	...	98	41	Karumathur (P)	...	38
3	Alligundam (P)	...	64	42	Kattkaruppanpatti (P)	...	25
4	Ammapatti A. (P)	...	79	43	Kavundanpatti (P)	...	122
5	Ammapatti P. (P)	...	170	44	Keelakottai (P)	...	112
6	Appakarai (P)	...	120	45	Keelapatti S. (P)	...	174
7	Aralasoorampatti (P)	...	193	46	Keeripatti (P)	...	12
8	Arasapatti (P)	...	143	47	Kethuvarpatti (P)	...	87
9	Arasapatti S. (P)	...	181	48	Kilankulam (P)	...	168
10	Ariapatti (P)	...	24	49	Kilavaneri (P)	...	100
11	Athangaraipatti (P)	...	59	50	Kinnimangalam (P)	...	42
12	Athikaraipatti (P)	...	62	51	Kodikulam (P)	...	17
13	Athipatti (P)	...	95	52	Kokkulam A. (P)	...	40
14	Boduvarpatti (P)	...	7	53	Kokkulam T. (P)	...	149
15	Boothipuram (P)	...	27	54	Kongarpuliyankulam (P)	...	41
16	Chinnamuthulingapuram (P)	...	184	55	Koodakoil (P)	...	147
17	Chinnapoolampatti (P)	...	127	56	Koovalapuram (P)	...	178
18	Chinnareddipatti (P)	...	124	57	Kottaipatti (P)	...	54
19	Chittoor (P)	...	190	58	Kovilankulam (P)	...	21
20	Doddappanaickenur (P)	...	32	59	Kudipatti (P)	...	88
21	Elumalai (P)	...	56	60	Kudiseri (P)	...	96
22	Eramarpatti (P)	...	50	61	Kumarapuram (P)	...	167
23	Eravarpatti (P)	...	3	62	Kunnathur (P)	...	121
24	Genjampatti (P)	...	138	63	Kuppalnatham (P)	...	84
25	Iyyanarkulam (P)	...	6	64	Kuravakudi (P)	...	16
26	Jothilnaickenur (P)	...	52	65	Kurayur (P)	...	154
27	Kadaneri (P)	...	165	66	Lakshmipuram K. (P)	...	137
28	Kalappanpatti (P)	...	66	67	Maikudi (P)	...	111
29	Kallanai (P)	...	146	68	Maittanpatti (P)	...	191
30	Kalligudi (P)	...	140	69	Mallapuram (P)	...	92
31	Kallupatti (P)	...	136	70	Mannanur (P)	...	20
32	Kalluthu (P)	...	1	71	Manoothu (P)	...	51
33	Kamatchipuram (P)	...	142	72	Maravankulam (P)	...	76
34	Kandai (P)	...	69	73	Maravapatti (P)	...	186
35	Kangayanatham (P)	...	68	74	Maruthangudi (P)	...	153
36	Kappalur (P)	...	75	75	Mathakarai (P)	...	125
37	Karadikal (P)	...	73	76	Mathippanur (P)	...	97
38	Karaikeni (P)	...	161	77	Mattapatti C. (P)	...	176
39	Karisakalampatti (P)	...	116	78	Meikilarpatti (P)	...	30

Sl. No.	Name of village	Location Code Number
79	Melakottai (P)	113
80	Mela Nesaneri (P)	115
81	Melathirumanickam (P)	60
82	Melauppilikundu (P)	148
83	Modagam (P)	180
84	Mudalaikulam (P)	18
85	Muppidarpatti (P)	10
86	Muthulingapuram (P)	123
87	Muthunagayapuram (P)	126
88	Nadukottai (P)	105
89	Naduvakottai (P)	101
90	Nakkalapatti (P)	33
91	Nallamanaickanpatti (P)	192
92	Nallamaram (P)	163
93	Nalluthevanpatti (P)	34
94	Nattamangalam (P)	22
95	Nedungulam (P)	110
96	Odaipatti (P)	156
97	Palayur (P)	128
98	Panamoopanpatti (P)	2
99	Pannian (P)	19
100	Pannikundu (P)	80
101	Pappapatti (P)	8
102	Pappayapuram (P)	166
103	Pappinaickenpatti (P)	90
104	Pappureddipatti (P)	172
105	Paraipatti S. (P)	173
106	Peikulam (P)	195
107	Peraiyur (P)	133
108	Perayampatti (P)	57
109	Periakattalai (P)	63
110	Perungamanallur (P)	65
111	Ponnamangalam (P)	44
112	Poosalapuram (P)	82
113	Poruppumettupatti (P)	46
114	Pothampatti (P)	35
115	Pothanadhi (P)	187
116	Pottlupatti (P)	26
117	Pudupatti A. (P)	14
118	Pudupatti T. (P)	119
119	Pudupatti M. (P)	188
120	Puliampatti (P)	139
121	Puliankulam M. (V)	189
122	Pulkattai (P)	131
123	Pullaneri (P)	39
124	Pungangulam (P)	70
125	Rayapalayam (P)	114
126	Rewthampatti (P)	177
127	Sadachipatti (P)	15
128	Sakkarappanaickenur (P)	4
129	Salichandai (P)	169
130	Sandayur (P)	175
131	Saptur (P)	129
132	Sattangudi (P)	78
133	Sedapatti (P)	86
134	Seelnaickenpatti (P)	58
135	Seemanuthu (P)	31
136	Seluppapillairnatham (P)	157
137	Sembarani (P)	83
138	Sembatti (P)	36
139	Sengapadai (P)	118
140	Sengulam M. (P)	183
141	Sennampatti (P)	155
142	Silamalaipatti (P)	171
143	Silarpatti (P)	182
144	Sindupatti (P)	47
145	Sinnakattalai (P)	85
146	Sirupatti (P)	13
147	Sithalai (P)	71
148	Sittulotti (P)	179
149	Sivarakottai (P)	141
150	Soolapuram (P)	91
151	Sorikkampatti (P)	43
152	Sowdarpatti (P)	99
153	Suppalapuram (P)	134
154	Swamimallampatti (P)	117
155	Thadayampatti (P)	53
156	Thangalacheri (P)	81
157	Thennamanallur (P)	159
158	Thidian (P)	37
159	Thimmanatham (P)	9
160	Thirali (P)	102

Sl. No.	Name of village	Location Code Number
161	Thirumal (P)	150
162	Thirumangalam (P)	77
163	Thirumanickam (P)	61
164	Thoombakulam (P)	145
165	Thullukuttinaickanur (P)	93
166	Thummakundu (P)	67
167	Thummanaickenpatti (P)	132
168	Uchapatti (P)	74
169	Ulagani (P)	109
170	Unnipatti (P)	194
171	Urappanur (P)	72
172	Usilampatti (P)	29
173	Uthappanaickanur (P)	11
174	Uthapuram (P)	55
175	Vadagarai (P)	106
176	Vadugapatti (P)	28
177	Vagaikulam (P)	45
178	Vagoorany (P)	49
179	Vairaviyammapatti (P)	164
180	Vaiyur (P)	162
181	Valandur (P)	23
182	Valayankulam (P)	144
183	Vandapuli (P)	94
184	Vandari (P)	130
185	Vannivelampatti (P)	135
186	Velambur (P)	185
187	Vellakulam S. (P)	151
188	Vellakulam K. (P)	158
189	Veppankulam (P)	152
190	Veppanpatti (P)	89
191	Veppanuthu (P)	48
192	Vidathakulam (P)	107
193	Vikramangalam (P)	5
194	Villur (P)	160
195	Virusangulam (P)	108

PANCHAYAT UNION

S. No.	L. C. No.	Name of Panchayat	Date of formation	Location Code/Units of 1961 Census constituting the Panchayat formed after 31-3-1960	Persons	Males	Females
1	2	3	4	5	6	7	8
		CHELLAMPATTI PANCHAYAT UNION					
		City Panchayat—NIL					
		Village Panchayats					
1	47	Sindupatti ...	...	...	2,673	1,317	1,356
2	67	Thummakundu ...	...	...	3,452	1,712	1,740
3	37	Thidian ...	...	...	2,572	1,272	1,300
4	5	Vikramangalam ...	...	...	4,882	2,513	2,369
5	2	Panamoopanpatti ...	...	...	1,171	625	546
6	4	Sakkarappanaickenur ...	...	...	1,637	815	822
7	8	Pappapatti ...	...	...	1,756	871	885
8	7	Boduvarpatti ...	...	...	1,401	711	690
9	6	Iyyanarkulam ...	...	...	2,594	1,338	1,256
10	14	A. Pudupatti ...	...	14 A. Pudupatti	1,601	827	774
				13 Sirupatti	672	342	330
11	27	Boothipuram ...	...	...	1,655	808	847
12	22	Nattamangalam ...	...	...	1,655	842	813
13	23	Valandur ...	...	...	3,340	1,654	1,686
14	16	Kuravakudi ...	...	...	2,158	1,071	1,087
15	17	Kodikulam ...	...	...	1,856	970	886
16	21	Kovilankulam ...	...	...	4,377	2,207	2,170
17	38	Karumathur ...	...	...	4,565	2,310	2,255
18	19	Pannian ...	...	...	1,537	767	770
19	18	Mudalaikulam ...	...	...	3,614	1,793	1,821
20	15	Sadachipatti ...	...	...	720	382	338
21	48	Veppanuthu ...	...	...	4,040	2,046	1,994
22	36	Sembatti ...	...	...	802	407	395

PANCHAYAT UNION

S. No.	L. C. No.	Name of Panchayat	Date of formation	Location Code/Units of 1961 Census constituting the Panchayat formed after 31-3-1960	Persons	Males	Females
1	2	3	4	5	6	7	8
		CHELLAMPATTI PANCHAYAT UNION—(*concld.*)					
23	26	Pottlupatti ...	12—9—60	H/o. Pallipatti, Pappampatti and Momandipatti of Pottlupatti R.V.	918	454	464
24	3	Eravarpatti ...	...	...	1,456	745	711
25	25	Kattkaruppanpatti ...	...	.	1,147	582	565
26	46	Poruppumettupatti ...	...	...	1,166	589	577
27	24	Ariapatti ...	...	...	3,950	1,999	1,951
28	39	Pullaneri ...	...	...	929	490	439
29	20	Mannanur ...	...	...	1,038	516	522
				Total	**65,344**	**32,975**	**32,359**
		SEDAPATTI PANCHAYAT UNION					
		City Panchayat—NIL.					
		Village Panhayats					
1	56	Elumalai ...	...	...	10,036	4,912	5,124
2	95	Atthipatti ...	...	...	2,468	1,229	1,239
3	65	Perungamanallur ...	...	...	2,777	1,364	1,413
4	91	Soolapuram ...	...	...	3,656	1,806	1,850
5	61	Thirumanickam ...	...	...	3,518	1,720	1,798
6	55	Uthapuram ...	...	...	3,596	1,798	1,798
7	84	Kuppalnatham ...	...	...	1,915	937	978
8	129	Saptur ...	...	...	5,313	2,709	2,604
9	92	Mallapuram ...	...	...	6,975	3,515	3,460
10	85	Sinnakattalai ...	...	...	1,616	805	811
11	63	Periakattalai ...	...	...	1,708	880	828
12	60	Melathirumanickam ...	...	...	1,454	745	709
13	54	Kottaipatti ...	...	...	2,179	1,041	1,138

PANCHAYAT UNION

S. No.	L. C. No.	Name of Panchayat	Date of formation	Location Code/Units of 1961 Census constituting the Panchayat formed after 31-3-1960	Persons	Males	Females
1	2	3	4	5	6	7	8
		T. KALLUPATTI PANCHAYAT UNION—(*contd.*)					
		Village Panchayats					
1	125	Mathakarai	...	... ...	1,503	747	756
2	120	Appakarai	...	... ...	1,733	838	895
3	164	Vairaviyammapatti	...	... ...	887	445	442
4	136	Kallupatti	...	... ...	3,725	2,030	1,695
5	161	Karaikoni	...	... ...	1,358	647	711
6	122	Kavundanpatti	...	... ...	1,304	634	670
7	121	Kunnathur	...	... ...	3,262	1,522	1,740
8	165	Kadaneri	...	... ...	1,097	540	557
9	137	K. Lakshmipuram	...	... ...	1,514	762	752
10	168	Kilankulam	...	... ...	702	348	354
11	123	Muthulingapuram	...	... ...	836	414	422
12	163	Nallamaram	...	... ...	2,041	1,024	1,017
13	139	Puliampatti	...	... ...	1,180	551	629
14	183	M. Songulam	...	... ...	1,265	636	629
15	182	Silarpatti	...	... ...	2,137	1,081	1,056
16	134	Suppalapuram	...	... ...	1,353	651	702
17	124	Chinnareddipatti	...	... ...	980	490	490
18	169	Salichandai	...	... ...	572	284	288
19	135	Vannivelampatti	...	... ...	2,866	1,466	1,400
20	162	Vaiyur	...	... ...	1,582	764	818
21	185	Velambur	...	... ...	3,634	1,782	1,852
22	138	Genjampatti	...	... ...	2,758	1,342	1,416
23	131	Pulkatti	...	... ...	1,538	760	778
24	127	Chinnapoolampatti	...	... ...	965	470	495
25	176	C. Mattapatti	...	... ...	2,066	1,056	1,010

PANCHAYAT UNION

Sl. No.	L. C. No.	Name of Panchayat	Date of formation	Location Code/Units of 1961 Census constituting the Panchayat formed after 31-3-1960	Persons	Males	Females
1	2	3	4	5	6	7	8
		T. KALLUPATTI PANCHAYAT UNION—(*concld.*)					
26	180	Modagam	...	... ...	1,015	489	526
27	132	Thummanaickenpatti	...	... ...	1,184	581	603
28	175	Sandayur	...	... ...	1,748	882	866
29	166	Pappayapuram	...	... ...	911	437	474
30	181	S. Arasapatti	...	... ...	1,036	500	536
31	178	Koovalapuram	...	... ...	778	383	395
32	171	Silamalaipatti	...	... ...	876	422	454
33	167	Kumarapuram	...	... ...	510	255	255
34	177	Rewthampatti	...	... ...	543	272	271
35	184	Chinnamuthulingapuram	...	... ...	556	302	254
36	172	Pappureddipatti	...	... ...	765	362	403
37	170	P. Ammapatti	...	... ...	1,047	530	517
38	173	S. Paraipatti	...	... ...	1,041	535	506
39	179	Sittulotti	...	... ...	1,443	746	697
40	174	S. Keelapatti	...	... ...	1,423	710	713
				Total	63,727	31,702	32,025

TIRUMANGALAM PANCHAYAT UNION

		City Panchayat					
1	77	Thirumangalam	...	... ...	17,693	8,690	9,003
		Village Panchayats					
1	106	Vadagarai	...	... ...	727	362	365
2	103	M. Alampatti	...	... ...	1,319	651	668
3	75	Kappalur	...	... ...	2,130	1,061	1,069

PANCHAYAT UNION

Sl. No.	L. C. No.	Name of Panchayat	Date of formation	Location Code/Units of 1931 Census constituting the Panchayat formed after 31-3-1960	Persons	Males	Females
1	2		4	5	6	7	8
		SEDAPATTI PANCHAYAT UNION—(*contd.*)					
14	90	Pappinaickenpatti ...	...	...	1,549	769	780
15	53	Thadiyampatti ...	...	...	2,634	1,322	1,312
16	62	Athikaraipatti ...	...	...	2,410	1,175	1,235
17	93	Thullukuttinaickanur ...	...	...	4,817	2,404	2,413
18	82	Poosalapuram ...	...	...	1,614	820	794
19	96	Kudiseri ...	...	...	4,364	2,108	2,256
20	126	Palayur ...	...	...	1,273	644	629
21	130	Vandari ...		...	3,405	1,727	1,678
22	88	Kudipatti ...	...	...	1,051	511	540
23	89	Voppanpatti ...		...	1,574	794	780
24	58	Seelnaickenpatti ...	...	...	1,494	743	751
25	57	Perayampatti ...	...	...	1,713	863	850
26	66	Kalappanpatti ...	...	...	2,017	1,039	978
27	94	Vandapuli ...	...	...	1,579	765	814
28	126	Muthunagayapuram ...	...	...	933	460	473
29	87	Kothuvarpatti ...	...	...	773	377	396
30	59	Athangaraipatti ...	...	...	1,042	516	526
31	86	Sedapatti ...	...	...	1,444	717	727
32	83	Sembarani ...	...	...	900	448	452
				Total	**83,797**	**41,663**	**42,134**
		USILAMPATTI PANCHAYAT UNION					
		City Panchayat					
1	29	Usilampatti ...	...	...	15,781	7,865	7,916
		Village Panchayats					
1	49	Vagoorany ...	...	...	3,516	1,789	1,727
2	1	Kalluthu ...	...	...	3,221	1,614	1,607

PANCHAYAT UNION

Sl. No.	L. C. No.	Name of Panchayat	Date of formation	Location Code/Units of 1961 Census constituting the Panchayat formed after 31-3-1960	Persons	Males	Females
1	2	3	4	5	6	7	8
		USILAMPATTI PANCHAYAT UNION—(*concld.*)					
3	50	Eramarpatti ...	...	...	1,236	620	616
4	9	Thimmanatham ...	5—5—59	Entire Revenue village of Thimmanatham	3,968	2,008	1,960
5	12	Keeripatti ...	...	...	1,164	587	577
6	30	Meikilarpatti ...	...	...	2,188	1,125	1,063
7	34	Nalluthevanpatti ...	...	...	1,331	673	658
8	35	Pothampatti ...	...	...	6,594	3,325	3,269
9	64	Alligundam ...	...	...	2,295	1,176	1,119
10	51	Manoothu ...	26—6—59	Blocks 1—4 of Manoothu village consisting of S. Nos. 1-56, 108, 110, 120-130, 134, 135, 198-259 and 262-266	2,319	1,171	1,148
11	52	Jothilnaickenur ...	...	...	2,072	1,058	1,014
12	11	Uthappanaickanur ...	...	11 Uthappanaickanur	6,301	3,176	3,125
				10 Muppidarpatti	267	135	132
13	31	Seemanuthu ...	...	...	1,819	929	890
14	33	Nakkalapatti ...	...	...	6,566	3,251	3,315
15	32	Doddappanaickenur ...	...	...	4,982	2,533	2,449
16	28	Vadugapatti ...	1—11—59	Blocks 1-7 of Usilampatti R. V. consisting of S. Nos. 1-117 and 364-457 of Usilampatti village	2,490	1,247	1,243
				Total	**68,110**	**34,282**	**33,828**
		T. KALLUPATTI PANCHAYAT UNION					
		City Panchayat					
1	183	Peraiyur ...	...	...	5,993	3,012	2,981

PANCHAYAT UNION

S. No.	L. C. No.	Name of Panchayat	Date of formation	Location Code/Units of 1961 Census constituting the Panchayat formed after 31-3-1960	Persons	Males	Females
1	2	3	4	5	6	7	8
		TIRUMANGALAM PANCHAYAT UNION—(*contd.*)					
4	104	Karisalpatti	...	...	718	349	369
5	142	Kamatchipuram	...	...	830	422	408
6	112	Keolakottai	...	...	785	382	403
7	111	Maikudi	...	...	671	341	330
8	113	Melakottai	...	...	935	458	477
9	101	Naduvakottai	...	...	707	338	369
10	105	Nadukottai	...	...	863	418	445
11	119	T. Pudupatti	...	...	736	334	402
12	114	Rayapalayam	...	...	1,115	557	558
13	102	Thirali	...	...	2,945	1,390	1,555
14	74	Uchapatti	...	...	722	356	366
15	108	Virusangulam	...	...	635	326	309
16	107	Vidathakulam	...	...	1,108	585	523
17	98	Alappalacheri	...	...	1,266	640	626
18	97	Mathippanur	...	...	2,338	1,132	1,206
19	80	Pannikundu	...	...	2,381	1,162	1,219
20	44	Ponnamangalam	...	...	1,645	845	800
21	78	Sattangudi	...	...	4,010	1,989	2,021
22	72	Urappanur	...	...	4,080	2,004	2,076
23	99	Sowdarpatti	...	...	3,075	1,496	1,579
24	100	Kilavaneri	...	...	1,565	790	775
25	79	A. Ammapatti	...	...	1,787	886	901
26	81	Thangalacheri	...	...	1,481	707	774
27	40	A. Kokkulam	...	...	4,324	2,254	2,070
28	42	Kinnimangalam	...	...	2,502	1,281	1,221

PANCHAYAT UNION

Sl. No.	L. C. No.	Name of Panchayat	Date of formation	Location Code/Units of 1961 Census constituting the Panchayat formed after 31-3-1960	Persons	Males	Females
1	2	3	4	5	6	7	8
		TIRUMANGALAM PANCHAYAT UNION—(*concld.*)					
29	41	Kongarpuliyankulam	...	...	1,746	897	849
30	45	Vagaikulam	...	...	1,889	944	945
31	76	Maravankulam	...	...	617	306	311
32	69	Kandai	...	...	1,023	510	513
33	71	Sithalai	...	...	577	278	299
34	70	Pungangulam	...	...	865	432	433
35	68	Kangayanatham	...	...	896	452	444
36	73	Karadikal	...	...	1,497	736	761
37	43	Sorikkampatti	...	...	1,179	589	590
				Total	**75,322**	**37,290**	**38,032**

KALLIKUDI PANCHAYAT UNION

City Panchayat—NIL

Village Panchayats

1	143	Arasapatti	...	...	1,771	858	913
2	147	Koodakoil	...	...	1,140	560	580
3	149	T. Kokkulam	...	...	794	396	398
4	116	Karisakalampatti	...	...	614	302	312
5	146	Kallanai	...	...	680	338	342
6	148	Melauppilikundu	...	...	721	371	350

PANCHAYAT UNION

S. No.	L. C. No.	Name of Panchayat	Date of formation	Location Code/Units of 1961 Census constituting the Panchayat formed after 31-3-1960	Persons	Males	Females
1	2	3	4	5	6	7	8
		KALLIKUDI PANCHAYAT UNION—(*contd.*)					
7	110	Nelungulam	...	...	890	449	441
8	115	Mela Nesaneri	...	...	581	290	291
9	118	Sengapadai	...	...	3,172	1,552	1,620
10	111	Sivarakottai	...	...	2,208	1,051	1,157
11	117	Swamimallampatti	...	...	428	201	227
12	145	Thoombakulam	...	...	1,314	668	646
13	109	Ulagani	...	...	1,168	601	567
14	144	Valayankulam	...	...	713	339	374
15	193	Aralasoorampatti	...	...	1,562	776	786
16	190	Chittoor	...	...	1,667	841	826
17	160	Villur	...	...	4,169	1,981	2,188
18	186	Maravapatti	...	...	1,015	489	526
19	192	Nallamanaickanpatti	...	...	786	389	397
20	188	M. Pudupatti	...	...	818	383	435
21	187	Pothanadh	...	...	853	411	442
22	159	Thennamanallur	...	...	1,358	686	672
23	158	K. Vellakulam	...	...	4,002	1,994	2,008
24	191	Maittanpatti	...	...	1,397	669	728
25	194	Unnipatti	...	...	985	484	501
26	195	Peikulam	...	...	1,387	685	702
27	150	Thirumal	...	...	1,595	781	814
28	156	Odaipatti	...	...	985	485	500
29	154	Kurayur	...	...	3,766	1,909	1,857
30	155	Sonnampatti	...	...	1,116	527	589
31	140	Kalligudi	...	...	4,276	2,014	2,262

PANCHAYAT UNION

Sl. No.	L. C. No.	Name of Panchayat	Date of formation	Location Code/Units of 1961 Census constituting the Panchayat formed after 31-3-1960	Persons	Males	Females
1	2	3	4	5	6	7	8
		KALLIKUDI PANCHAYAT UNION—(*concld.*)					
32	153	Maruthangudi	...	...	879	420	459
33	151	S. Vellakulam	...	...	1,192	600	592
34	189	M. Puliankulam	...	...	1,592	769	823
35	152	Veppankulam	...	...	918	436	477
36	157	Seluppapillaiarnatham	...	...	1,885	962	923
				Total ...	**54,392**	**26,667**	**27,725**

VILLAGE DIRECTORY

TIRUMANGALAM TALUK—(contd.)

Location Code Number	Name of Village/Panchayat	A-III M	A-III F	A-IV M	A-IV F	A-V M	A-V F	A-VI M	A-VI F	A-VII M	A-VII F	A-VIII M	A-VIII F	A-IX M	A-IX F	B-X Non-workers M	B-X Non-workers F	Name of the Panchayat in which it is now included with the date of inclusion with other components if any
1	2	21	22	23	24	25	26	27	28	29	30	31	32	33	34	35	36	37
1	Kalluthu (P)	...	...	...	4	1	9	...	...	...	8	2	2	...	66	71	602	810	...
2	Panamoopanpatti (P)	...	...	...	3	...	3	...	...	...	4	1	...	...	37	17	234	463	...
3	Eravarpatti (P)	...	9	7	54	12	...	...	...	...	15	6	...	...	10	3	245	373	...
4	Sakkarappanaickenur (P)	...	2	...	46	5	1	...	...	...	4	1	...	...	35	73	308	612	...
5	Vikramangalam (P)	...	2	...	19	2	23	2	10	2	84	16	...	...	134	28	1,038	2,089	...
6	Iyyanarkulam (P)	...	...	...	14	...	2	2	1	...	4	...	2	...	31	14	453	846	...
7	Boduvarpatti (P)	...	...	...	11	2	...	...	...	...	3	...	...	...	34	10	263	462	...
8	Pappapatti (P)	...	...	...	6	5	4	...	...	1	2	2	1	...	75	44	315	642	...
9	Thimmanatham (P)	...	...	...	12	2	13	5	1	...	2	...	1	...	30	8	749	1,152	9. Thimmanatham (P) 5-5-59 Entire R. V. of Thimmanatham
10	Muppidarpatti (P)	...	...	...	...	...	21	1	...	...	...	...	...	...	4	19	43	46	10. Muppidarpatti (P) merged with L.C. No. 11
11	Uthappanaickanur (P)	...	81	39	140	28	3	...	3	...	28	11	4	...	235	218	1,191	2,417	11. Uthappanaickanur (P) included L. C. No. 10
12	Keeripatti (P)	...	...	...	11	...	...	...	...	...	1	1	...	...	8	6	180	269	...
13	Sirupatti (P)	...	...	...	1	1	7	...	...	...	...	...	...	...	9	...	116	269	13. Sirupatti (P) merged with L.C. No. 14
14	A. Pudupatti (P)	...	3	...	38	15	...	...	...	...	8	3	...	...	22	11	318	385	14. A. Pudupatti (P) included in L. C. No. 13
15	Sadachipatti (P)	...	...	...	...	...	...	...	...	...	1	1	...	...	9	5	127	159	...
16	Kuravakudi (P)	...	...	...	28	...	6	...	...	...	10	2	...	...	22	4	399	722	...
17	Kodikulam (P)	...	...	...	...	...	4	...	...	...	...	...	2	...	8	4	411	858	...
18	Mudalaikulam (P)	...	1	...	15	3	2	...	4	2	19	...	2	...	100	18	638	1,659	...
19	Pannian (P)	...	14	...	...	...	18	3	1	...	1	2	2	...	12	2	339	597	...
20	Mannanur (P)	...	...	...	7	1	...	...	...	...	3	1	...	...	1	...	162	169	...
21	Kovilankulam (P)	...	3	...	10	3	14	2	5	...	7	3	4	...	75	35	869	949	...
22	Nattamangalam (P)	...	...	...	12	5	1	...	7	...	2	3	...	...	29	11	386	475	...
23	Valandur (P)	...	2	...	...	...	24		9	...	11	4	2	...	100	63	702	1,334	...
24	Ariapatti (P)	...	10	...	22	8	16	...	15	...	31	16	1	...	92	55	727	1,245	...
25	Kattkaruppanpatti (P)	...	...	...	3	...	...	...	...	...	8	4	...	...	17	3	274	556	...
26	Pottlupatti (P)	...	...	...	...	2	15	8	2	...	7	4	1	...	17	11	163	146	26. Pottlupatti (P) 12-9-60
27	Boothipuram (P)	...	...	...	10	1	...	...	...	...	1	2	1	...	71	93	316	418	...
28	Vadugapatti (P)	...	...	...	33	27	...	...	1	...	3	...	...	...	24	12	455	649	28. Vadugapatti (P) 1-11-59 S. Nos. 1-117 and 364-457 of Usilampatti villages
30	Meikilarpatti (P)	...	15	8	38	2	6	...	17	...	4	2	1	...	87	39	459	956	...
31	Seemanuthu (P)	...	...	...	7	...	12	...	...	...	10	...	...	...	134	111	388	499	...
32	Doddappanaickenur (P)	...	10	...	51	2	11	...	12	...	22	2	6	...	96	75	1,068	2,041	...
33	Nakkalapatti (P)	...	118	64	81	2	31	3	18	2	94	16	16	...	118	122	1,262	1,729	...
34	Nalluthevanpatti (P)	...	10	15	16	1	23	12	...	...	5	1	...	...	11	5	263	498	...
35	Pothampatti (P)	...	12	10	101	34	33	...	9	5	34	7	5	...	112	85	1,164	1,890	...
36	Sembatti (P)	...	4	3	...	...	...	...	...	...	1	...	...	...	...	2	143	182	...
37	Thidian (P)	...	8	1	10	1	2	...	3	...	3	10	1	...	17	15	490	626	...

Location Code Number	Name of Village/Panchayat			Area in Sq. Miles	Occupied Residential Houses: No. of Houses	Occupied Residential Houses: No. of Households	Total No. of Persons Enumerated: Total	Total No. of Persons Enumerated: Males	Total No. of Persons Enumerated: Females	Scheduled Castes: M	Scheduled Castes: F	Scheduled Tribes: M	Scheduled Tribes: F	Literate and Educated Persons: M	Literate and Educated Persons: F	Total Workers (A-I to A-IX): M	Total Workers (A-I to A-IX): F	A-I: M	A-I: F	A-II: M	A-II: F
1	2			3	4	5	6	7	8	9	10	11	12	13	14	15	16	17	18	19	20
1	Kalluthu (P)	...	P. L. Mcw. R. Pw. Cs.	4·74	641	660	3,221	1,614	1,607	86	92	...	...	689	241	1,012	797	781	632	142	91
2	Panamoopanpatti (P)	...	R. Pw. Tk. Cs.	1·75	206	216	1,171	625	546	159	141	...	...	165	47	391	83	326	63	18	2
3	Eravarpatti (P)	...	P. Pw. Cs.	1·68	212	299	1,456	745	711	86	66	...	...	176	20	500	338	258	66	154	244
4	Sakkarappanaickenur (P)	...	P. R. Pw. Tk. Cs.	1·77	230	297	1,637	815	822	57	65	...	...	215	41	507	210	290	117	129	14
5	Vikramangalam (P)	...	P. M. R. Pw. Tk. Ea. E. Cs.	4·02	796	1,010	4,882	2,513	2,369	175	162	...	...	771	186	1,475	280	600	81	603	149
6	Iyyanarkulam (P)	...	P. Pw. Tk.	2·31	417	526	2,594	1,338	1,256	11	9	...	...	490	127	885	410	645	249	186	145
7	Boduvarpatti (P)	...	P. R. Pw. Tk. Cs.	3·79	273	299	1,401	711	690	152	150	...	...	178	43	448	228	341	126	59	90
8	Pappapatti (P)	...	P. M. L. R. Pw. Tk. Cs.	1·77	273	391	1,756	871	885	185	211	...	...	311	61	556	243	417	146	51	45
9	Thimmanatham (P)	...	P. L. R. Pw. Cs.	6·46	768	776	3,968	2,008	1,960	175	200	...	...	644	154	1,259	808	1,089	726	111	67
10	Muppidarpatti (P)	...	L. R. Pw. Cs.	0·50	36	50	267	135	132	16	48	...	...	15	4	92	86	55	51	12	15
11	Uthappanaickanur (P)	...	P. M. L. R. Pw. Cs.	16·23	1,043	1,193	6,301	3,176	3,125	269	229	...	...	918	251	1,985	708	1,295	210	196	202
12	Keeripatti (P)	...	M. L. R. Pw. Cs.	0·90	211	233	1,164	587	577	125	130	...	...	186	41	407	308	263	167	124	134
13	Sirupatti (P)	...	P. L. R. Pw. Cs.	1·10	100	138	672	342	330	14	12	...	...	107	21	226	61	188	13	21	47
14	A. Pudupatti (P)	...	P. R. Pw. Tk. Cs.	1·21	285	337	1,601	827	774	157	154	...	...	289	55	509	389	338	223	100	137
15	Sadachipatti (P)	...	P. R. Pw. Tk. Cs.	1·13	144	153	720	382	338	58	43	...	...	190	63	255	179	191	133	54	40
16	Kuravakudi (P)	...	P. M. Pw. Tk. Cs.	3·03	385	466	2,158	1,071	1,087	246	252	...	...	462	96	672	365	459	162	147	197
17	Kodikulam (P)	...	P. Pw. Tk. Cs.	3·37	284	418	1,856	970	886	104	103	...	...	286	47	559	28	481	16	64	8
18	Mudalaikulam (P)	...	P. R. Pw. Tk. Ea. Cs.	4·13	532	857	3,614	1,793	1,821	232	152	...	...	637	134	1,155	162	805	53	207	86
19	Pannian (P)	...	P. R. Pw. Tk. Cs.	1·97	320	327	1,537	767	770	130	115	...	...	211	33	428	173	298	137	82	29
20	Mannanur (P)	...	P. H. L. R. S. Pw. Tk. Ea. Cs.	3·02	268	268	1,038	516	522	58	58	...	...	232	46	354	353	281	291	62	60
21	Kovilankulam (P)	...	P. M. L. R. Pw. Tk. Cs.	5·31	838	935	4,377	2,207	2,170	294	283	...	...	1,269	302	1,338	1,221	1,108	1,055	112	123
22	Nattamangalam (P)	...	P. H. L. R. S. Pw. Tk. Ea. Cs.	1·13	274	329	1,655	842	813	199	208	...	...	325	34	456	338	359	270	46	49
23	Valandur (P)	...	P. M. L. Rhc. Mcw. Mp. Rly. Pw. Tk. Ea. E. Cs.	4·00	577	734	3,340	1,654	1,686	229	200	...	...	493	143	952	352	731	211	73	69
24	Ariapatti (P)	...	P. L. R. Pw. Tk. Ea. Cs.	3·04	783	819	3,950	1,999	1,951	216	263	...	...	820	218	1,272	706	879	462	206	165
25	Kattkaruppanpatti (P)	...	P. R. Pw. Tk. Ea. Cs.	1·34	245	364	1,147	582	565	49	99	...	...	150	16	308	9	246	1	34	1
26	Pottlupatti (P)	...	P. L. Rly. R. Pw. Tk. Ea. Cs.	0·67	53	58	918	454	464	131	85	...	...	245	79	291	318	195	201	54	92
27	Boothipuram (P)	...	P. R. Pw. Tk. Ea. Cs.	1·71	262	336	1,655	808	847	96	91	...	...	307	117	492	429	365	318	44	15
28	Vadugapatti (P)	...	L. R. Pw. Ei. Ea. Vh. Cs. B.	0·65	419	493	2,490	1,247	1,243	95	75	...	...	477	181	792	594	528	422	203	133
30	Meikilarpatti (P)	...	P. L. R. Pw. Cs.	2·01	428	436	2,188	1,125	1,063	102	107	...	...	394	96	666	107	260	8	238	48
31	Seemanuthu (P)	...	P. L. R. Pw. Cs.	2·79	343	343	1,819	929	890	84	17	...	...	402	94	541	391	247	47	131	233
32	Doddappanaickenur (P)	...	P. M. L. Mcw. Rly. R. Pw. Cs. B.	2·11	768	1,032	4,982	2,533	2,449	544	538	...	...	829	180	1,465	408	823	176	434	153
33	Nakkalapatti (P)	...	P. L. R. Pw. Cs.	4·71	1,089	1,287	6,566	3,251	3,315	446	418	...	...	1,278	382	1,989	1,586	1,023	764	490	613
34	Nallathevanpatti (P)	...	P. L. R. Pw. Cs.	1·22	216	282	1,331	673	658	114	123	...	...	287	66	410	160	304	105	41	21
35	Pothampatti (P)	...	P. L. R. Pw. Cs.	5·83	1,119	1,314	6,594	3,325	3,269	354	336	...	...	1,229	368	2,161	1,379	1,336	679	519	559
36	Sembatti (P)	...	P. Rly. R. Pw. Tk. Ea. Cs.	2·12	110	146	802	407	395	78	73	...	...	79	7	264	213	179	20	80	188
37	Thidian (P)	...	P. L. R. S. Pw. Tk. Ea. Cs.	4·82	405	503	2,572	1,272	1,300	148	155	...	...	558	249	782	674	646	563	92	84

VILLAGE

TIRUMANGALAM

IRECTORY

ALUK—(contd.)

Location Code Number	Name of Village/Panchayat	A-III M	A-III F	A-IV M	A-IV F	A-V M	A-V F	A-VI M	A-VI F	A-VII M	A-VII F	A-VIII M	A-VIII F	A-IX M	A-IX F	B-X Non-workers M	B-X Non-workers F	Name of the Panchayat in which it is now included with the date of inclusion with other components if any
1	2	21	22	23	24	25	26	27	28	29	30	31	32	33	34	35	36	37
38	Karumathur (P)	...	...	8	...	1	...	...	...	5	3	...	...	50	58	896	1,464	...
39	Pullaneri (P)	...	8	...	5	...	...	...	...	...	...	...	...	17	10	208	200	...
40	A. Kokkulam (P)	...	11	1	82	2	35	1	14	...	94	9	11	...	216	120	928	1,750	...
41	Kongarpuliyankulam (P)	...	67	40	12	1	17	14	...	...	12	4	5	...	17	37	321	458	...
42	Kinnimangalam (P)	...	4	...	17	6	8	3	...	...	2	1	1	...	56	40	456	532	...
43	Sorikkampatti (P)	...	...	1	31	27	2	...	...	...	...	1	...	...	11	3	187	211	...
44	Ponnamangalam (P)	...	1	1	1	...	1	...	...	...	...	...	...	...	5	3	321	666	...
45	Vagaikulam (P)	...	...	...	7	3	3	...	...	...	...	...	...	...	15	13	381	637	...
46	Poruppumettupatti (P)	...	...	...	12	1	...	...	...	...	1	...	...	...	9	5	226	297	...
47	Sindupatti	...	9	...	24	...	3	...	7	...	4	...	1	...	101	68	516	776	...
48	Veppanuthu (P)	...	3	...	8	2	11	1	...	...	6	1	...	...	87	26	771	1,773	...
49	Vagoorany (P)	...	22	5	20	3	11	2	12	...	11	9	...	...	50	23	709	1,177	...
50	Eramarpatti (P)	...	1	1	12	1	1	...	7	...	...	2	...	...	31	13	231	544	...
51	Manoothu (P)	...	36	14	17	8	1	...	1	...	16	4	2	...	27	13	432	786	51. Manoothu (P) 26-6-59
52	Jothilnaickenur (P)	...	...	...	34	12	...	...	...	...	4	...	1	...	21	9	373	953	...
53	Thadayampatti (P)	...	20	10	40	...	7	...	...	...	5	5	...	...	33	9	513	983	...
54	Kottaipatti (P)	...	6	3	175	178	1	1	2	...	9	4	1	...	21	7	354	761	...
55	Uthapuram (P)	...	16	2	31	7	9	...	2	2	18	5	...	...	82	34	714	1,594	...
57	Perayampatti (P)	...	30	2	54	47	16	7	...	...	7	3	...	...	117	123	324	425	...
58	Seelnaickenpatti (P)	...	...	...	6	1	18	...	...	...	9	2	...	...	99	114	283	406	...
59	Athangaraipatti (P)	...	4	6	...	1	...	...	...	...	1	...	1	...	10	8	178	220	...
60	Melathirumanickam (P)	...	...	...	...	...	...	...	...	...	3	...	...	...	10	1	297	388	...
61	Thirumanickam (P)	...	6	...	203	193	3	...	...	...	26	7	1	...	63	38	617	882	...
62	Athikaraipatti (P)	...	3	...	4	...	12	...	...	...	7	2	...	...	25	12	477	594	...
63	Periakattalai (P)	...	...	...	4	...	...	...	...	...	...	...	...	...	20	12	322	499	...
64	Alligundam (P)	...	3	...	1	1	...	...	...	...	6	1	...	...	18	8	437	439	...
65	Perungamanallur (P)	...	12	...	58	11	7	6	...	...	7	3	1	...	51	75	488	674	...
66	Kalappanpatti (P)	...	...	...	...	...	...	...	...	...	...	...	...	...	9	...	365	400	...
67	Thummakundu (P)	...	7	2	9	1	6	3	2	...	16	6	...	...	81	45	706	1,111	...
68	Kangayanatham (P)	...	...	...	...	...	...	...	...	...	...	...	...	...	...	...	148	443	...
69	Kandai (P)	...	8	...	...	...	1	...	...	...	...	1	...	...	5	6	172	274	...
70	Pungangulam (P)	...	9	...	10	1	...	...	1	...	...	3	1	...	10	3	198	381	...
71	Sithalai (P)	...	...	...	11	2	...	...	...	...	...	...	...	...	6	6	97	91	...
72	Urappanur (P)	...	31	1	17	1	3	1	...	1	2	1	3	...	41	15	756	1,384	...
73	Karadikal (P)	...	54	6	10	1	10	10	8	...	7	87	...	...	34	13	243	418	...
74	Uchapatti (P)	...	13	...	9	13	26	...	...	...	1	2	...	...	5	7	120	165	...

VILLAGE DIRECTORY

TIRUMANGALAM TALUK—(contd.)

Location Code Number	Name of Village/Panchayat			Area in Sq. Miles	Occupied Residential Houses: No. of Houses	Occupied Residential Houses: No. of Households	Total No. of Persons Enumerated: Total	Total No. of Persons Enumerated: Males	Total No. of Persons Enumerated: Females	Scheduled Castes: M	Scheduled Castes: F	Scheduled Tribes: M	Scheduled Tribes: F	Literate and Educated Persons: M	Literate and Educated Persons: F	Total Workers (A-I to A-IX): M	Total Workers (A-I to A-IX): F	A-I: M	A-I: F	A-II: M	A-II: F
1	2			3	4	5	6	7	8	9	10	11	12	13	14	15	16	17	18	19	20
38	Karumathur (P)	...	P. L. Rly. R. Pw. Tk.	6·28	902	995	4,565	2,310	2,255	275	261	...	...	692	91	1,414	791	1,218	604	132	126
39	Pullaneri (P)	...	P. L. R. Pw. Tk. Cs.	0·91	182	190	929	490	439	93	69	...	...	148	16	282	239	233	217	19	1[illegible]
40	A. Kokkulam (P)	...	P. M. H. L. Rhc. Mcw. Mp. Rly. R. Pt. S. Pw. Ea. E. Cs.	2·58	918	951	4,324	2,254	2,070	258	201	...	...	1,132	311	1,326	320	717	170	146	17
41	Kongarpuliyankulam (P)	...	P. R. Pw. Cs.	3·39	300	375	1,746	897	849	72	36	...	...	314	69	576	391	399	214	47	31
42	Kinnimangalam (P)	...	P. R. Pw. Ea. E. Cs.	3·76	398	518	2,502	1,281	1,221	194	186	...	...	284	46	825	689	598	507	139	132
43	Sorikkampatti (P)	...	P. R. Pw. Cs.	3·13	244	244	1,179	589	590	81	72	...	...	220	64	402	379	320	286	38	61
44	Ponnamangalam (P)	...	P. M. Pw. Cs.	3·76	236	345	1,645	845	800	188	172	...	...	369	90	524	134	404	124	112	6
45	Vagaikulam (P)	...	P. M. R. Pw. Cs.	2·47	344	350	1,889	944	945	146	151	...	...	439	134	563	308	449	242	89	50
46	Poruppumettupatti (P)	...	P. L. R. Pw. Tk. Ea. Cs.	1·76	197	259	1,166	589	577	116	118	...	...	242	92	363	280	245	160	96	114
47	Sindupatti (P)	...	P. M. L. D. Mcw. Rly. R. S. Pw. Tk. Ea. E. Cs.	2·32	508	552	2,673	1,317	1,356	126	149	...	...	628	172	801	580	627	493	25	19
48	Veppanuthu (P)	...	P. L. Pw. Tk. Ea. Cs.	4·74	642	832	4,040	2,046	1,994	295	254	...	...	696	181	1,275	221	1,024	180	136	11
49	Vagoorany (P)	...	P. L. R. S. Pw. Cs.	4·21	682	714	3,516	1,789	1,727	277	262	...	...	810	193	1,080	550	801	414	153	94
50	Eramarpatti (P)	...	P. L. Pw. Cs.	2·90	246	255	1,236	620	616	42	46	...	...	208	61	389	72	308	20	29	35
51	Manoothu (P)	...	P. L. Mcw. R. Pw. Cs.	2·95	394	468	2,319	1,171	1,148	113	105	...	...	380	80	739	362	581	267	68	56
52	Jothilnaickenur (P)	...	P. M. L. R. Pw. Cs.	5·28	330	450	2,072	1,058	1,014	220	211	...	...	322	76	685	61	569	30	56	10
53	Thadayampatti (P)	...	P. R. Pw. Cs.	5·34	348	552	2,634	1,322	1,312	346	359	...	...	463	111	809	329	596	202	108	103
54	Kottaipatti (P)	...	P. M. R. Pw. Ea. E. Cs. B.	1·71	314	474	2,179	1,041	1,138	525	562	...	...	347	66	687	377	372	28	100	156
55	Uthapuram (P)	...	P. R. Pt. Pw. Ea. E. Cs.	1·29	664	750	3,596	1,798	1,798	497	471	...	...	629	89	1,084	204	801	125	125	29
57	Perayampatti (P)	...	P. L. R. Pw. Cs.	2·29	283	327	1,713	863	850	166	152	...	...	204	36	539	425	253	171	62	72
58	Seelnaickenpatti (P)	...	P. L. R. Pw.	2·55	271	284	1,494	743	751	337	338	...	...	232	52	460	345	327	227	1	1
59	Athangaraipatti (P)	...	P. Pw. Cs.	2·90	195	203	1,042	516	526	300	302	...	...	160	22	338	306	179	112	143	179
60	Melathirumanickam (P)	...	P. R. Pw. Cs.	1·28	263	304	1,454	745	709	68	78	...	...	324	44	448	321	406	287	29	33
61	Thirumanickam (P)	...	P. R. Pw. Ea. E. Cs.	5·01	567	748	3,518	1,720	1,798	153	149	...	...	733	135	1,103	916	656	492	145	186
62	Athikaraipatti (P)	...	P. L. R. Pw. Cs.	3·62	468	526	2,410	1,175	1,235	101	95	...	...	425	38	698	641	481	326	166	301
63	Periakattalai (P)	...	P. M. L. R. Pw. Ea. E. Cs.	3·03	343	348	1,708	880	828	265	265	...	...	335	78	558	329	301	38	233	279
64	Alligundam (P)	...	P. M. L. Mcw. R. Pw. Cs.	3·53	482	489	2,295	1,176	1,119	336	326	...	...	401	53	739	680	664	605	47	65
65	Perungamanallur (P)	...	P. R. Pw. Ea. E. Cs.	4·14	483	571	2,777	1,364	1,413	207	195	...	...	425	98	876	739	493	278	247	365
66	Kalappanpatti (P)	...	P. R. Pw. Cs.	4·37	392	392	2,017	1,039	978	160	153	...	...	392	57	674	578	654	563	11	15
67	Thummakundu (P)	...	P. M. L. R. Pw. Tk. Ea. E. Cs.	4·94	743	793	3,452	1,712	1,740	172	265	...	...	955	264	1,006	629	786	500	99	72
68	Kangayanatham (P)	...	P. Pw. Ea. Cs.	1·74	219	219	896	452	444	94	101	...	...	195	55	304	1	252	1	52	...
69	Kandai (P)	...	P. R. Pw. Cs.	2·00	200	216	1,023	510	513	257	280	...	...	190	19	338	239	283	141	41	91
70	Pungangulam (P)	...	P. R. Pw. Cs.	1·02	188	188	865	432	433	167	138	...	...	120	20	234	52	161	32	42	13
71	Sithalai (P)	...	P. R. Pw. Cs.	1·09	119	137	577	278	299	87	58	...	...	163	53	181	208	114	145	50	55
72	Urappanur (P)	...	P. M. R. S. Pw. Ea. E. Cs.	6·68	712	788	4,080	2,004	2,076	474	324	...	...	575	160	1,248	692	929	559	222	113
73	Karadikal (P)	...	P. R. Pw. Ea. Cs.	4·08	310	315	1,497	736	761	70	58	...	...	192	52	493	343	343	181	27	45
74	Uchapatti (P)	...	P. Pw. Ea. Cs.	2·92	124	166	722	356	366	132	152	...	...	110	16	236	201	111	11	71	168

VILLAGE DIRECTORY

TIRUMANGALAM TALUK—(contd.)

Location Code Number	Name of Village/Panchayat		A-III		A-IV		A-V		A-VI		A-VII		A-VIII		A-IX		B-X Non-workers		Name of the Panchayat in which it now included with the date of inclusi with other components if any
			M	F	M	F	M	F	M	F	M	F	M	F	M	F	M	F	
1	2		21	22	23	24	25	26	27	28	29	30	31	32	33	34	35	36	37
75	Kappalur (P)	...	30	5	7	2	103	...	39	6	14	4	1	...	35	39	396	539	...
76	Maravankulam (P)	...	13	3	...	...	2	...	6	...	...	1	...	...	95	81	123	180	...
78	Sattangudi (P)	...	89	5	49	16	12	...	6	...	43	2	7	...	83	140	707	1,574	...
79	A. Ammapatti (P)	...	5	...	13	4	3	1	...	...	14	...	...	...	40	33	317	494	...
80	Pannikundu (P)	...	18	...	11	5	2	...	...	...	5	5	...	...	16	8	406	496	...
81	Thangalacheri (P)	...	4	2	14	11	...	...	1	...	10	6	...	...	24	9	251	282	...
82	Poosalapuram (P)	...	1	...	1	...	...	...	...	...	2	1	...	...	20	8	299	305	...
83	Sembarani (P)	...	...	...	1	...	1	...	1	...	...	5	...	...	5	...	144	161	...
84	Kuppalnatham (P)	...	40	8	3	2	4	1	...	...	6	7	1	...	21	14	339	421	...
85	Sinnakattalai (P)	...	32	1	10	...	2	2	...	...	15	11	5	...	16	5	280	283	...
86	Sedapatti (P)	...	3	...	7	...	4	...	4	...	13	1	5	...	52	28	256	327	...
87	Kethuvarpatti (P)	...	1	...	20	28	...	...	...	...	...	...	...	...	8	...	218	214	...
88	Kudipatti (P)	...	1	...	11	1	...	...	...	...	3	...	...	...	12	5	193	287	...
89	Veppanpatti (P)	...	5	...	5	4	2	...	...	...	5	...	...	...	20	2	237	499	...
90	Pappinaickenpatti (P)	...	2	...	3	...	5	...	...	...	4	4	...	...	11	4	321	402	...
91	Soolapuram (P)	...	17	...	16	3	24	4	11	8	34	3	1	...	43	16	675	906	...
92	Mallapuram (P)	...	49	6	87	3	26	4	14	...	111	8	1	...	229	97	1,419	2,042	...
93	Thullukuttinaickanur (P)	...	44	13	25	2	9	2	...	...	49	1	1	...	52	18	992	1,934	...
94	Vandapuli (P)	...	12	...	11	...	...	...	3	...	7	4	1	...	15	5	293	424	...
95	Athipatti (P)	...	9	...	36	5	22	...	5	...	17	1	...	...	40	20	459	544	...
96	Kudiseri (P)	...	1	...	18	...	13	2	2	...	16	2	...	...	65	12	845	1,598	...
97	Mathippanur (P)	...	41	2	18	13	...	...	2	...	5	4	...	...	16	9	395	455	...
98	Alappalacheri (P)	...	3	...	25	8	3	2	1	...	10	3	1	...	14	27	240	501	...
99	Sowdarpatti (P)	...	15	1	20	5	6	4	...	...	9	4	...	...	50	16	589	962	...
100	Kilavaneri (P)	...	1	...	24	...	1	...	...	...	16	3	...	...	21	6	283	464	...
101	Naduvakottai (P)	...	1	...	...	...	4	...	...	...	1	1	...	...	4	3	156	242	...
102	Thirali (P)	...	28	3	17	4	11	1	...	...	10	1	2	...	83	96	540	741	...
103	M. Alampatti (P)	...	3	...	28	7	16	...	5	1	19	5	2	...	28	14	231	227	...
104	Karisalpatti (P)	...	8	1	1	...	6	...	13	...	2	...	4	...	9	7	135	146	...
105	Nadukottai (P)	...	9	...	43	...	10	2	4	...	14	2	1	...	17	6	170	428	...
106	Vadagarai (P)	...	...	...	...	...	5	...	...	...	...	...	...	...	14	1	164	287	...
107	Vidathakulam (P)	...	30	2	5	...	...	...	...	...	5	...	2	...	20	5	217	444	...
108	Virusangulam (P)	...	4	...	1	...	3	...	...	...	2	...	...	...	12	10	118	220	...
109	Ulagani (P)	...	...	...	2	...	...	...	...	...	4	1	...	...	16	4	248	328	...
110	Nedungulam (P)	...	2	...	6	9	1	...	...	...	2	...	...	...	17	12	172	159	...
		...	...	...	37	33	1	...	...	...	1	1			17	15	124	121	

VILLAGE DIRECTORY

TIRUMANGALAM TALUK—(contd.)

Location Code Number	Name of Village/Panchayat			Area in Sq. Miles	Occupied Residential Houses: No. of Houses	Occupied Residential Houses: No. of Households	Total No. of Persons Enumerated: Total	Total No. of Persons Enumerated: Males	Total No. of Persons Enumerated: Females	Scheduled Castes: M	Scheduled Castes: F	Scheduled Tribes: M	Scheduled Tribes: F	Literate and Educated Persons: M	Literate and Educated Persons: F	Total Workers (A-I to A-IX): M	Total Workers (A-I to A-IX): F	A-I: M	A-I: F	A-II: M	A-II: F
1	2			3	4	5	6	7	8	9	10	11	12	13	14	15	16	17	18	19	20
75	Kappalur (P)	...	P. M. L. Rly. R. Pw. Ea. E. Cs.	1·41	334	488	2,130	1,061	1,069	133	134	...	...	496	101	665	530	261	57	175	417
76	Maravankulam (P)	...	P. R. Pw. Ea. E.	2·10	141	141	617	306	311	48	49	...	...	127	46	183	131	65	46	2	...
78	Sattangudi (P)	...	P. M. R. Pw. Ea. Cs.	9·46	835	917	4,010	1,989	2,021	258	294	...	...	1,028	390	1,282	447	633	195	360	89
79	A. Ammapatti (P)	...	P. M. L. R. Pw. Ea. Vh. Cs.	2·72	376	408	1,787	886	901	215	201	...	...	423	130	569	407	431	299	63	70
80	Pannikundu (P)	...	P. R. Pw. Cs.	2·45	526	539	2,381	1,162	1,219	90	114	...	...	601	144	756	723	631	623	73	82
81	Thangalacheri (P)	...	P. R. Pw. Cs.	3·39	327	344	1,481	707	774	111	108	...	...	344	79	456	492	209	239	194	225
82	Poosalapuram (P)	...	P. R. Pw. Cs.	2·72	328	353	1,614	820	794	55	54	...	...	387	67	521	489	463	436	34	44
83	Sembarani (P)	...	P. L. Pw. Ea. E. Cs.	1·36	162	194	900	448	452	130	127	...	...	154	34	304	291	233	244	63	42
84	Kuppalnatham (P)	...	P. L. R. S. Ei. Ea. Cs.	3·07	376	402	1,915	937	978	58	123	...	...	452	134	598	557	454	312	69	213
85	Sinnakattalai (P)	...	P. L. R. Pw. Ea. E. Cs.	1·12	357	383	1,616	805	811	40	43	...	...	272	77	525	528	420	454	25	55
86	Sedapatti (P)	...	P. M. Rhc. Mcw. R. S. Pw. Ea. E. Cs.	4·38	265	316	1,444	717	727	59	88	...	...	335	66	461	400	233	153	140	218
87	Kethuvarpatti (P)	...	M. L. R. Pw. Cs.	1·54	127	159	773	377	396	20	22	...	...	191	33	159	182	118	142	12	12
88	Kudipatti (P)	...	P. R. Pw. Cs.	0·30	208	221	1,051	511	540	61	69	...	...	251	64	318	253	224	111	67	136
89	Veppanpatti (P)	...	P. Pw. Cs.	2·03	318	344	1,574	794	780	49	47	...	...	350	96	507	281	430	233	40	42
90	Pappinaickenpatti (P)	...	P. L R. Pw. Cs.	2·55	246	287	1,549	769	780	131	121	...	...	257	23	448	378	388	318	35	52
91	Soolapuram (P)	...	P. L. R. Pw. Ea. E. Cs.	5·99	624	773	3,656	1,806	1,850	577	563	...	...	565	61	1,131	944	816	712	169	198
92	Mallapuram (P)	...	P. M. L. R. Pw. Ea. E. Cs	18·92	1,261	1,382	6,975	3,515	3,460	752	675	...	...	1,450	397	2,096	1,418	1,230	782	349	518
93	Thullukuttinaickanur (P)	...	P. Pw. Cs.	5·62	842	995	4,817	2,404	2,413	463	439	...	...	874	211	1,412	479	945	238	287	205
94	Vandapuli (P)	...	P. R. Pw. Ea. E. Cs.	1·52	282	299	1,579	765	814	294	419	...	...	368	91	472	390	330	198	93	183
95	Athipatti (P)	...	P. Mcw. R. S. Pw. Cs.	3·62	498	554	2,468	1,229	1,239	294	293	...	...	488	105	770	695	539	516	102	153
96	Kudiseri (P)	...	P. L. R. Pw. Cs.	1·98	888	954	4,364	2,108	2,256	491	567	...	...	827	149	1,263	658	1,036	369	112	273
97	Mathippanur (P)	...	P. L. R. Pw. Cs.	5·40	493	561	2,338	1,132	1,206	103	93	...	...	469	84	737	750	532	280	123	442
98	Alappalacheri (P)	...	P. L. R. Pw. Cs.	2·51	237	268	1,266	640	626	11	12	...	...	362	103	400	125	290	70	53	15
99	Sowdarpatti (P)	...	P. M. L. Mcw. R. Pw. Cs.	6·47	667	693	3,075	1,496	1,579	125	91	...	...	807	328	907	617	722	427	85	160
100	Kilavaneri (P)	...	P. L. Pw. Ea. B.	4·48	263	337	1,565	790	775	152	159	...	...	338	105	507	311	280	80	164	222
101	Naduvakottai (P)	...	P. R. Pw. Ea. B.	1·20	134	160	707	338	369	42	42	...	...	220	14	182	127	104	36	68	87
102	Thirali (P)	...	P. M. H. L. R. S. Pw. Ea. Cs. B.	7·30	713	731	2,945	1,390	1,555	111	123	...	...	874	384	850	814	606	573	93	136
103	M. Alampatti (P)	...	P. M. R. S. Pw. Ea.	0·54	277	320	1,319	651	668	281	298	...	...	317	75	420	441	187	192	132	222
104	Karisalpatti (P)	...	P. L. R. Pw. Ea.	0·90	145	166	718	349	369	126	121	...	...	161	40	214	223	132	35	39	180
105	Nadukottai (P)	...	P. R. Pw. Ei. Ea. E.	1·85	185	191	863	418	445	31	25	...	...	244	61	248	17	134	5	16	2
106	Vadagarai (P)	...	P. L. R. Pw. Ea. Cs.	3·88	142	150	727	362	365	174	203	...	...	77	24	198	78	72	6	117	71
107	Vidathakulam (P)	...	P. M. Pw. Ea. E. Cs.	1·38	200	226	1,108	585	523	84	73	...	...	306	48	368	79	262	49	44	23
108	Virusangulam (P)	...	P. Pw. Ea. E. Cs.	2·48	125	133	635	326	309	29	31	...	...	124	15	208	89	160	59	26	20
109	Ulagani (P)	...	P. R. Pw. Tk. Cs.	3·52	226	247	1,168	601	567	34	50	...	...	207	31	353	239	307	214	24	20
110	Nedungulam (P)	...	P. R. S. Pw. Ea. E. Cs.	0·90	178	193	890	449	441	29	25	...	...	259	71	277	282	249	261	...	...
111	Maikudi (P)	...	P. L. R. Pw.	2·35	140	140	671	341	330	132	126	...	...	130	17	217	209	161	160	...	...

Location Code Number	Name of Village/Panchayat			Area in Sq. Miles	Occupied Residential Houses: No. of Houses	Occupied Residential Houses: No. of Households	Total No. of Persons Enumerated: Total	Total No. of Persons Enumerated: Males	Total No. of Persons Enumerated: Females	Scheduled Castes: M	Scheduled Castes: F	Scheduled Tribes: M	Scheduled Tribes: F	Literate and Educated Persons: M	Literate and Educated Persons: F	Total Workers (A-I to A-IX): M	Total Workers (A-I to A-IX): F	A-I: M	A-I: F	A-II: M	A-II: F
1	2			3	4	5	6	7	8	9	10	11	12	13	14	15	16	17	18	19	20
112	Keelakottai (P)	...	P. R. Pw.	2·90	139	174	785	382	403	198	209	...	...	183	10	239	13	172	...	42	...
113	Melakottai (P)	...	P. M. Mcw. R. Pw. Ea. E.	3·96	56	196	935	458	477	93	89	...	...	209	47	282	82	122	21	93	45
114	Rayapalayam (P)	...	P. M. L. R. Pw. Ea. E.	1·62	245	258	1,115	557	558	70	60	...	...	317	101	315	293	201	169	76	113
115	Mela Nesaneri (P)	...	P. Pw. Cs.	2·58	132	134	581	290	291	50	40	...	...	111	36	199	190	160	159	22	21
116	Karisakalampatti (P)	...	P. Pw. R. Cs.	2·36	129	129	614	302	312	17	11	...	...	142	47	215	235	196	213	17	21
117	Swamimallampatti (P)	...	P. R. Pw. Cs.	0·83	117	117	428	201	227	20	22	...	...	122	41	123	25	98	24	6	...
118	Sengapadai (P)	...	P. M. Rhc. Mcw Mp. R. Pw. Ea. E. B.	5·16	831	831	3,172	1,552	1,620	132	139	...	...	1,093	423	1,044	901	761	680	185	155
119	T. Pudupatti (P)	...	P. M. L. R. Pw. Ei Ea. E. B.	1·02	183	190	736	334	402	31	29	...	...	203	74	199	235	128	168	27	42
120	Appakarai (P)	...	P. R. Pw.	2·92	381	397	1,733	838	895	61	61	...	...	466	100	539	469	314	238	124	185
121	Kunnathur (P)	...	P. M. L. Mcw. R. Pw. Ei. Ea. E. Vh. Cs.	4·71	754	772	3,262	1,522	1,740	194	201	...	...	867	360	928	709	444	401	110	117
122	Kavundanpatti (P)	...	P. M. L. R. S. Pw. Ei. Ea. E. Cs.	4·87	264	314	1,304	634	670	69	79	...	...	431	188	380	356	235	242	82	82
123	Muthulingapuram (P)	...	P. R. Pw. Ea. E. Cs.	0·39	178	191	836	414	422	54	62	...	...	213	63	289	254	201	212	37	36
124	Chinnareddipatti (P)	...	P. R. S. Pw. Ea. E. Cs.	1·70	222	243	980	490	490	45	44	...	...	294	63	346	335	159	147	161	153
125	Mathakarai (P)	...	R. Pw. Ea. E. Cs.	3·36	282	333	1,503	747	756	31	31	...	...	259	41	491	270	393	228	57	35
126	Muthunagayapuram (P)	...	P. R. Pw.	0·39	194	216	933	460	473	4	3	...	...	256	79	294	75	190	54	37	18
127	Chinnapoolampatti (P)	...	P. R. Pw. Ea. E. Cs.	4·89	256	261	965	470	495	211	234	...	...	194	24	295	153	142	48	93	99
128	Palayur (P)	...	P. T. R. Pw. Cs.	1·42	240	263	1,273	644	629	134	142	...	...	221	34	418	46	309	19	58	9
129	Saptur (P)	...	P. M. H. L. Mcw. R. S. Pw. Cs.	102·35	1,052	1,148	5,313	2,709	2,604	427	394	...	...	1,149	313	1,618	838	854	356	459	402
130	Vandari (P)	...	P. Pt. Pw. Cs.	2·96	626	665	3,405	1,727	1,678	946	872	...	...	675	143	998	727	574	426	253	241
131	Pulkattai (P)	...	P. R. Ea. E. Cs.	2·30	293	327	1,538	760	778	100	105	...	...	432	116	457	415	145	23	31	79
132	Thummanaickenpatti (P)	...	P. L. R. Pw. Cs.	1·15	260	265	1,184	581	603	267	270	...	...	314	31	320	202	133	88	88	95
134	Suppalapuram (P)	...	P. M. L. R. Pw. Ea. E. Cs.	1·86	305	331	1,353	651	702	52	68	...	...	431	168	390	195	207	72	94	75
135	Vannivelampatti (P)	...	P. M. L. R. S. Pw. Ei. Ea. E. Cs.	2·75	667	667	2,866	1,466	1,400	10	5	...	...	626	74	963	715	459	244	359	443
136	Kallupatti (P)	...	P. M. H. T. L. D. Mp. R. Mcw. S. Pw. Ei. Ea. E. Vh. Cs. B.	2·63	793	815	3,725	2,030	1,695	115	87	...	...	1,414	522	1,224	303	251	64	153	137
137	K. Lakshmipuram (P)	...	P. L. R. Pw.	2·81	325	325	1,514	762	752	27	22	...	...	423	169	457	376	308	258	64	55
138	Genjampatti (P)	...	P. M. R. Pw. Vh. Cs.	8·40	621	636	2,758	1,342	1,416	143	146	...	...	639	169	851	577	502	354	192	192
139	Puliampatti (P)	...	R. Pw.	7·76	261	289	1,180	551	629	84	87	...	...	337	126	355	428	214	288	97	115
140	Kalligudi (P)	...	P. M. H. L. Hos. Rly. R. Pw. Ea. E. Cs.	7·51	1,045	1,067	4,276	2,014	2,262	285	298	...	...	1,239	569	1,257	1,400	786	901	277	435
141	Sivarakottai (P)	...	P. M. Mcw. R. Rly. Pw. Ea. E. Cs.	3·53	440	518	2,208	1,051	1,157	174	123	...	...	526	131	663	728	475	582	80	110
142	Kamatchipuram (P)	...	P. M. Rly. R. Pw.	0·51	189	197	830	422	408	64	57	...	...	206	30	245	133	174	125	41	3
143	Arasapatti (P)	...	P. M. H. L. Mcw. R. Pw. Cs.	2·90	400	412	1,771	858	913	61	77	...	...	441	63	556	538	458	350	41	170
144	Valayankulam (P)	...	P. R. Pw. Cs.	0·87	154	154	713	339	374	48	50	...	...	144	7	201	182	173	148	20	32
145	Thoombakulam (P)	...	P. R. Pw. Cs.	2·87	309	309	1,314	668	646	70	71	...	...	258	13	417	188	334	134	45	33
146	Kallanai (P)	...	P. R. Pw. Cs.	1·06	130	136	680	338	342	25	32	...	...	116	3	191	200	170	178	9	18
147	Koodakoil (P)	...	P. M. H. R. Pw. Ei. Ea. E. Cs.	1·68	266	275	1,140	560	580	211	223	...	...	235	73	331	275	162	135	79	118
148	Melauppilikundu (P)	...	P. R. Pw. Cs.	0·81	105	149	721	371	350	8	10	...	...	187	11	226	188	180	97	40	88

VILLAGE DIRECTORY

TIRUMANGALAM TALUK—(contd.)

Location Code Number	Name of Village/Panchayat	A-III M	A-III F	A-IV M	A-IV F	A-V M	A-V F	A-VI M	A-VI F	A-VII M	A-VII F	A-VIII M	A-VIII F	A-IX M	A-IX F	B-X Non-workers M	B-X Non-workers F	Name of the Panchayat in which i now included with the date of incl with other components if any
1	2	21	22	23	24	25	26	27	28	29	30	31	32	33	34	35	36	37
112	Keelakottai (P)	...	5	...	...	...	...	...	...	...	...	...	...	20	13	143	390	...
113	Melakottai (P)	...	...	...	19	4	5	1	1	...	2	2	...	29	9	176	395	...
114	Rayapalayam (P)	...	5	...	12	5	...	...	1	2	...	...	...	18	6	242	265	...
115	Mela Nesaneri (P)	...	5	1	8	7	...	...	...	...	...	...	...	4	2	91	101	...
116	Karisakalampatti (P)	...	...	...	...	...	...	...	...	...	...	...	...	2	1	87	77	...
117	Swamimallampatti (P)	...	5	...	3	1	1	...	...	...	...	...	...	10	...	78	202	...
118	Sengapadai (P)	...	...	...	57	57	3	...	...	10	1	...	...	28	8	508	719	...
119	T. Pudupatti (P)	...	1	...	15	9	1	...	...	5	...	2	...	20	16	135	167	...
120	Appakarai (P)	...	18	1	17	32	1	...	...	24	2	...	...	41	11	299	426	...
121	Kunnathur (P)	...	14	3	99	141	15	1	5	88	1	4	...	149	45	594	1,031	...
122	Kavundanpatti (P)	...	6	...	11	23	1	...	3	8	...	1	...	33	9	254	314	...
123	Muthulingapuram (P)	...	7	...	11	5	8	...	...	18	...	...	...	7	1	125	168	...
124	Chinnareddipatti (P)	...	...	...	6	25	...	...	...	5	...	...	...	15	10	144	155	...
125	Mathakarai (P)	...	13	...	4	...	...	...	1	9	1	1	...	13	6	256	486	...
126	Muthunagayapuram (P)	...	3	...	8	...	1	...	...	17	...	...	...	38	3	166	398	...
127	Chinnapoolampatti (P)	...	11	...	15	...	2	...	...	17	...	...	...	15	6	175	342	...
128	Palayur (P)	...	23	8	3	6	8	...	1	...	1	...	...	16	3	226	583	...
129	Saptur (P)	...	17	...	65	29	38	2	10	39	18	5	...	131	31	1,091	1,766	...
130	Vandari (P)	...	5	1	38	8	44	26	3	19	4	1	...	61	21	729	951	...
131	Pulkattai (P)	...	3	...	213	264	11	1	2	18	4	...	...	34	44	303	363	...
132	Thummanaickenpatti (P)	...	20	...	18	...	11	...	...	17	...	...	...	33	19	261	401	...
134	Suppalapuram (P)	...	7	...	22	25	...	...	3	16	2	1	...	40	21	261	507	...
132	Vannivelampatti (P)	...	61	3	9	1	4	...	2	35	18	3	...	31	6	503	685	...
136	Kallupatti (P)	...	15	4	23	11	57	4	27	104	10	14	...	580	73	806	1,392	...
137	K. Lakshmipuram (P)	...	2	1	14	29	12	...	7	8	...	1	...	41	33	305	376	...
138	Genjampatti (P)	...	22	6	65	8	8	...	5	21	1	1	...	35	16	491	839	...
139	Puliampatti (P)	...	2	...	18	10	...	...	...	4	1	...	...	20	14	196	201	...
140	Kalligudi (P)	...	11	4	34	16	23	...	18	15	4	1	...	92	40	757	862	...
141	Sivarakottai (P)	...	4	2	10	7	14	1	27	15	3	4	...	34	23	388	429	...
142	Kamatchipuram (P)	...	...	...	6	...	2	...	...	3	...	9	...	10	5	177	275	...
143	Arasapatti (P)	...	10	...	5	3	8	...	...	5	2	...	...	29	13	302	375	...
144	Valayankulam (P)	...	3	...	...	...	...	...	...	1	1	...	...	4	1	138	192	...
145	Thoombakulam (P)	...	3	...	14	5	...	...	...	4	6	...	...	17	10	261	458	...
146	Kallanai (P)	...	...	...	3	...	...	...	...	1	...	...	...	8	4	147	142	...
147	Koodakoil (P)	...	3	9	19	...	9	1	2	20	5	1	...	36	7	229	305	...
148	Melauppilikundu (P)	...	...	...	1	...	...	...	...	...	...	...	...	5	3	145	162	...

VILLAGE DIRECTORY

TIRUMANGALAM TALUK—(contd.)

Location Code Number	Name of Village/Panchayat	A-III M	A-III F	A-IV M	A-IV F	A-V M	A-V F	A-VI M	A-VI F	A-VII M	A-VII F	A-VIII M	A-VIII F	A-IX M	A-IX F	B-X Non-workers M	B-X Non-workers F	Name of the Panchayat in which it is now included with the date of inclusion with other components if any
1	2	21	22	23	24	25	26	27	28	29	30	31	32	33	34	35	36	37
149	T. Kokkulam (P)	...	...	1	1	3	...	...	...	1	...	...	...	15	3	135	159	...
150	Thirumal (P)	3	...	1	...	2	...	...	...	3	2	...	...	13	6	308	350	...
151	S. Vellakulam (P)	9	11	...	...	5	...	...	...	2	...	...	...	14	5	228	234	...
152	Veppankulam (P)	7	...	2	...	3	...	...	...	5	...	...	...	5	...	152	285	...
153	Maruthangudi (P)	18	1	13	5	...	2	1	...	3	2	...	...	12	3	147	242	...
154	Kurayur (P)	64	4	34	...	2	...	13	...	22	10	2	...	62	35	687	1,025	...
155	Sennampatti (P)	6	...	31	22	3	...	2	...	32	10	...	...	36	11	207	333	...
156	Odaipatti (P)	...	...	...	2	5	...	...	...	2	...	...	...	21	8	166	220	...
157	Seluppapillairnatham (P)	24	6	25	20	...	...	4	...	6	2	1	...	20	5	338	364	...
158	K. Vellakulam (P)	9	...	42	8	30	2	7	...	51	4	7	...	227	103	748	915	...
159	Thennamanallur (P)	1	...	4	...	1	...	...	...	...	...	...	...	2	2	295	542	...
160	Villur (P)	13	...	23	1	11	2	5	...	54	7	1	...	40	23	779	1,476	...
161	Karaikeni (P)	15	...	2	11	10	...	1	...	6	3	...	...	47	16	253	408	...
162	Vaiyur (P)	1	1	8	1	1	...	1	...	20	1	1	...	31	23	278	360	...
163	Nallamaram (P)	1	...	33	6	3	...	6	...	22	2	2	...	60	21	395	477	...
164	Vairaviyammapatti (P)	...	...	6	2	2	1	1	...	...	...	...	...	4	2	147	135	...
165	Kadaneri (P)	10	...	5	...	...	...	...	...	5	1	...	...	23	8	174	259	...
166	Pappayapuram (P)	6	...	12	...	...	...	3	...	13	1	2	...	22	11	182	267	...
167	Kumarapuram (P)	1	...	1	...	9	4	...	...	4	...	1	...	19	4	105	130	...
168	Kilankulam (P)	12	8	...	...	...	...	...	...	3	...	...	...	12	5	115	132	...
169	Salichandai (P)	1	...	3	1	9	...	...	...	21	1	...	...	28	24	112	200	...
170	P. Ammapatti (P)	2	1	4	23	5	2	...	...	10	...	4	...	10	2	189	185	...
171	Silamalaipatti (P)	...	1	48	32	35	...	3	1	50	1	...	...	37	37	167	256	...
172	Pappureddipatti (P)	3	...	8	...	2	...	1	...	18	2	...	...	53	113	151	239	...
173	S. Paraipatti (P)	5	...	2	...	...	...	...	...	2	...	4	...	11	...	230	451	...
174	S. Keelapatti (P)	7	...	21	30	2	...	...	...	18	2	...	...	36	26	272	313	...
175	Sandayur (P)	...	...	5	...	42	3	4	...	1	...	2	...	36	...	301	853	...
176	C. Mattapatti (P)	59	2	42	21	14	1	...	...	25	1	...	...	34	30	398	847	...
177	Rewthampatti (P)	5	...	...	...	4	...	...	...	2	...	...	...	4	1	104	251	...
178	Koovalapuram (P)	6	...	19	...	...	...	...	...	1	...	2	...	14	3	177	232	...
179	Sittulothi (P)	24	6	4	1	5	...	2	...	9	...	...	...	21	15	277	284	...
180	Modagam (P)	13	...	2	2	...	...	...	...	6	...	1	...	13	3	185	397	...
181	S. Arasapatti (P)	2	1	9	1	1	...	...	...	5	...	...	...	32	25	165	388	...
182	Silarpatti (P)	32	8	4	1	22	2	...	...	31	2	3	...	59	24	425	603	...
183	M. Sengulam (P)	11	9	5	...	3	...	4	...	12	1	...	...	26	5	215	284	...
184	Chinnamuthulingapuram (P)	2	...	1	...	12	1	1	...	13	...	...	...	20	6	143	124	...

VILLAGE DIRECTORY

TIRUMANGALAM TALUK—(contd.)

Location Code Number	Name of Village/Panchayat		Area in Sq. Miles	Occupied Residential Houses: No. of Houses	Occupied Residential Houses: No. of Households	Total No. of Persons Enumerated: Total	Total No. of Persons Enumerated: Males	Total No. of Persons Enumerated: Females	Scheduled Castes: M	Scheduled Castes: F	Scheduled Tribes: M	Scheduled Tribes: F	Literate and Educated Persons: M	Literate and Educated Persons: F	Total Workers (A-I to A-IX): M	Total Workers (A-I to A-IX): F	A-I: M	A-I: F	A-II: M	A-II: F
1	2		3	4	5	6	7	8	9	10	11	12	13	14	15	6	17	18	19	20
149	T. Kokkulam (P)	... P. Pw. R.	1·99	146	146	794	396	398	45	46	...	...	122	3	261	239	218	216	23	19
150	Thirumal (P)	... P. R. Pw.	4·06	363	363	1,595	781	814	39	36	...	...	245	41	473	464	445	440	6	16
151	S. Vellakulam (P)	... P. R. Pw. Cs.	2·00	257	272	1,192	600	592	47	41	...	...	234	42	372	358	317	308	25	34
152	Veppankulam (P)	... P. R. Pw. Cs.	2·79	210	217	913	436	477	112	115	...	...	221	21	284	192	221	152	41	40
153	Maruthangudi (P)	... P. R. Pw. Cs.	2·07	214	216	879	420	459	112	109	...	...	224	30	273	217	210	147	16	57
155	Kurayur (P)	... P. M. R. Pw. Cs.	5·96	879	879	3,766	1,909	1,857	641	613	...	...	852	156	1,222	832	836	629	187	154
155	Sennampatti (P)	... P. M. R. Pw. Ea. E. Cs.	2·91	261	261	1,116	527	589	136	151	...	...	259	93	320	256	108	96	102	117
156	Odaipatti (P)	... P. R. Pw. Ea. E. Cs.	2·49	231	231	985	485	500	53	34	...	...	267	101	319	280	203	194	88	76
157	Seluppappillairnatham (P)	... P. M. R. Pw. Cs.	3·96	342	371	1,885	962	923	266	250	...	...	475	125	624	559	440	433	104	93
158	K. Vellakulam (P)	... P. M. H. Mp. R. Pw. Ei. Ea. E. Cs.	6·51	952	951	4,002	1,994	2,008	228	211	...	...	1,270	686	1,246	1,093	663	607	210	369
159	Thennamanallur (P)	... P. R. Pw. Cs.	2·24	265	317	1,358	686	672	294	259	...	...	363	85	391	130	308	64	75	64
160	Villur (P)	... P. M. Pw. Ei. Ea. E. Cs.	6·95	992	1,026	4,169	1,981	2,188	215	202	...	...	799	234	1,202	712	754	345	301	334
161	Karaikeni (P)	... P. L. R. S. Pw. Cs.	4·09	272	315	1,358	647	711	64	56	...	...	268	72	394	303	270	222	43	51
162	Vaiyur (P)	... P. R. Pw. Ei. Ea. E. Cs.	1·98	326	374	1,582	764	818	301	335	...	...	406	130	486	458	242	224	181	208
163	Nallamaram (P)	... P. L. R Pw. Ei. Ea. E. Cs.	4·57	503	503	2,041	1,024	1,017	138	130	...	...	642	218	629	540	366	301	136	210
164	Vairaviyammapatti (P)	... P. R. Pw. Ei. Ea. E. Cs.	0·64	194	195	887	445	442	...	...	...	...	157	30	298	307	273	289	12	13
165	Kadaneri (P)	... P. L. R. Pw.	1·91	241	241	1,097	540	557	177	127	...	...	273	50	366	298	166	159	157	130
166	Pappayapuram (P)	... P. L. R. Pw. Cs.	0·48	216	216	911	437	474	56	49	...	...	291	110	255	207	141	160	56	35
167	Kumarapuram (P)	... P. R. Pw. Cs.	0·38	105	119	510	255	255	11	6	...	...	170	55	150	125	103	108	12	9
168	Kilankulam (P)	... P. Pw. R.	1·36	137	137	702	348	354	3	5	...	...	147	40	233	222	185	185	21	24
169	Salichandai (P)	... P. M. R. Pw. Cs.	0·77	139	142	572	284	288	59	67	...	...	185	76	172	88	90	34	20	28
170	P. Ammapatti (P)	... R. Pw. Cs.	1·27	219	230	1,047	530	517	137	118	...	...	305	63	341	332	255	250	51	54
171	Silamalaipatti (P)	... P. R. Pw. Ea. E. Cs.	4·63	202	216	876	422	454	1	...	...	...	290	56	255	198	50	67	32	59
172	Pappureddipatti (P)	... R. Ea. E.	1·48	166	170	765	362	403	122	121	...	...	146	24	211	164	66	1	60	48
173	S. Paraipatti (P)	... P. R. Pw.	1·07	212	212	1,041	535	506	172	168	...	...	196	22	305	55	166	11	115	44
174	S. Keelapatti (P)	... P. R. Pw. Cs.	1·46	283	301	1,423	710	713	406	387	...	...	253	93	438	400	218	204	136	138
175	Sandayur (P)	... P. R. Pw. Cs.	18·53	385	385	1,748	882	866	52	71	...	...	378	44	581	13	475	7	16	3
176	C. Mattapatti (P)	... P. M. L. R. Pw. Cs.	0·87	473	479	2,066	1,056	1,010	232	220	...	...	332	54	658	163	432	76	52	32
177	Rewthampatti (P)	... P. R. Pw. Cs.	1·93	88	116	543	272	271	7	6	...	...	112	27	168	20	137	11	16	8
178	Koovalapuram (P)	... P. R. Pw.	1·44	161	191	778	383	395	173	170	...	...	120	15	206	163	126	84	38	76
179	Sittulothi (P)	... P. L. R. Pw. Cs.	4·47	276	334	1,443	746	697	310	275	...	...	320	47	469	413	328	321	76	70
180	Modagam (P)	... P. R.	3·37	244	258	1,015	489	526	113	122	...	...	242	88	304	129	163	54	106	70
181	S. Arasapatti (P)	... P. R. Pw. Cs.	0·67	252	252	1,036	500	536	98	96	...	...	234	52	335	148	172	36	114	85
182	Silarpatti (P)	... P. M. L. R. S. Pw. Ei. Ea. Cs.	2·89	416	439	2,137	1,081	1,056	414	455	...	...	544	181	656	453	273	143	232	273
183	M. Sengulam (P)	... P. M. H. Rhc. Mp. R. Pw. Ea. E. Cs.	3·51	251	265	1,265	636	629	96	103	...	...	246	71	421	345	215	138	145	192
184	Chinnamuthulingapuram (P)	... R. Pw. Ea. E.	0·52	110	121	556	302	254	60	9	...	...	183	44	159	130	92	85	18	38

VILLAGE DIRECTORY

TIRUMANGALAM TALUK—(contd.)

Location Code Number	Name of Village/Panchayat			Area in Sq. Miles	Occupied Residential Houses		Total No. of Persons Enumerated			Scheduled Castes		Scheduled Tribes		Literate and Educated Persons		Total Workers (A-I to A-IX)		A-I		A-II	
					No. of Houses	No. of Households	Total	Males	Females	M	F	M	F	M	F	M	F	M	F	M	F
1	2			3	4	5	6	7	8	9	10	11	12	13	14	15	16	17	18	19	20
185	Velambur (P)	...	P. M. L. R. Pw. Ea. E. Cs.	5·77	883	883	3,634	1,782	1,852	353	329	...	...	832	205	1,243	1,139	791	718	285	315
186	Maravapatti (P)	...	P. Pw. Cs.	6·90	233	245	1,015	489	526	63	61	...	...	275	100	285	281	167	60	77	216
187	Pothanadhi (P)	...	P. R. Pw. Cs.	1·51	208	208	853	411	442	112	105	...	...	243	89	265	286	133	147	85	131
188	M. Pudupatti (P)	...	P. Pw. Cs.	2·51	198	198	818	383	435	70	74	...	...	268	112	243	272	154	179	31	74
189	M. Puliankulam (V)	...	P. M. H. Mcw. R. Pw. Cs.	4·70	344	372	1,592	769	823	143	141	...	...	426	163	457	407	282	274	88	100
190	Chittoor (P)	...	P. R. Pw. Cs.	3·54	374	374	1,667	841	826	166	163	...	...	427	96	562	527	283	295	208	209
191	Maittanpatti (P)	...	P. R. Pw. Cs.	3·46	328	328	1,397	669	728	116	101	...	...	330	107	428	421	255	258	97	142
192	Nallamanaickanpatti (P)	...	P. R. Pw. Cs.	1·29	178	183	786	389	397	36	49	...	...	265	65	244	210	163	157	35	46
193	Aralasoorampatti (P)	...	P. M. Mcw. R. Ea. E. Cs.	4·79	387	389	1,562	776	786	162	159	...	...	445	112	464	240	186	65	201	165
194	Unnipatti (P)	...	P. Pw. Cs.	4·79	210	256	985	484	501	28	23	...	...	312	138	321	340	226	224	64	86
195	Peikulam (P)	...	P. M. R. Pw. Ea. E.	2·51	383	383	1,387	685	702	78	69	...	...	220	75	441	426	150	105	180	233
			Total ...	701·05	70,663	78,606	361,239	180,160	181,079	30,125	29,489	...	...	77,145	20,338	111,879	72,904	73,873	44,169	20,086	21,301

VILLAGE DIRECTORY

TIRUMANGALAM TALUK—(contd.)

Location Code Number	Name of Village/Panchayat		A-III		A-IV		A-V		A-VI		A-VII		A-VIII		A-IX		B-X Non-workers		Name of the Panchayat in which it is now included with the date of inclusion with other components if any
			M	F	M	F	M	F	M	F	M	F	M	F	M	F	M	F	
1	2		21	22	23	24	25	26	27	28	29	30	31	32	33	34	35	36	37
185	Velambur (P)	...	3	...	106	82	2	...	3	...	12	1	...	...	41	23	539	713	...
186	Maravapatti (P)	...	...	...	10	...	1	1	1	...	12	...	3	...	14	4	204	245	...
187	Pothanadhi (P)	...	10	1	16	2	...	..	...	...	4	3	...	...	17	2	146	156	...
188	M. Pudupatti (P)	...	10	7	2	3	1	...	...	...	10	1	...	...	15	8	140	163	...
189	M. Puliankulam (V)	...	5	...	-	16	2	...	:	...	24	1	1	...	30	16	312	416	189 M. Puliankulam (P) 31-5-60 Blocks 1, 2, 3 and 4 of M. Puliankulam.
190	Chittoor (P)	...	1	...	17	7	8	...	3	...	7	...	3	...	32	16	279	299	...
191	Maittanpatti (P)	...	22	3	23	5	...	..	4	...	5	3	1	...	21	10	241	307	...
192	Nallamanaickanpatti (P)	...	...	...	2	...	...	...	23	...	...	...	6	...	15	7	145	187	...
193	Aralasoorampatti (P)	...	1	...	19	4	5	...	2	...	4	...	12	...	34	6	312	546	...
194	Unnipatti (P)	...	6	...	5	5	...	...	...	...	6	1	...	...	14	24	163	161	...
195	Peikulam (P)	...	3	...	11	2	...	3	...	...	9	2	...	...	88	81	244	276	...
	Total	...	1,946	407	3,848	1,902	1,370	178	507	31	2,317	534	228	...	7,704	4,382	68,281	108,175	

TOWN

TIRUMANGALAM

DIRECTORY

TALUK—(contd.)

Location Code Number	Name of Town			Area in Sq. Miles	Occupied Residential Houses: No. of Houses	Occupied Residential Houses: No. of Households	Total No. of Persons Enumerated: Total	Total No. of Persons Enumerated: Males	Total No. of Persons Enumerated: Females	Scheduled Castes: M	Scheduled Castes: F	Scheduled Tribes: M	Scheduled Tribes: F	Literate and Educated Persons: M	Literate and Educated Persons: F	Total Workers (A-I to A-IX): M	Total Workers (A-I to A-IX): F	A-I: M	A-I: F	A-II: M	A-II: F
1	2			3	4	5	6	7	8	9	10	11	12	13	14	15	16	17	18	19	20
29	Usilampatti (P)	...	P. M. H. L. D. Hos. Rhc. Mcw. Mp. Rly. R. Pt. Tel. S. Pw. Ei. Ea. E. Vh. Cs. B.																		
	Ward 1 E. B. 89	...	...	...	78	115	610	311	299	29	34	...	...	162	36	194	192	102	129	38	56
	90	...	...	...	66	91	431	220	211	76	70	...	...	109	53	113	48	1	1	17	30
	91	...	...	...	121	156	732	360	372	...	...	...	...	216	126	198	23	10	...	1	...
	Total	...		...	265	362	1,773	891	882	105	104	...	...	487	215	505	263	113	130	56	86
	Ward 2 E. B. 92	...	...	...	97	97	611	238	373	...	...	...	...	183	260	110	50	...	...	...	...
	93	...	...	...	79	124	615	297	318	...	...	...	...	219	125	170	21	9	...	...	...
	Total	...		...	176	221	1,226	535	691	...	...	...	...	402	385	280	71	9	...	...	...
	Ward 3 E. B. 94	...	...	...	114	125	963	662	301	...	...	...	...	592	172	146	30	2	...	...	...
	695	...	...	...	144	178	895	438	457	...	...	...	...	315	237	212	7	...	...	...	...
	Total	...		...	258	303	1,858	1,100	758	...	...	...	...	907	409	358	37	2	...	...	...
	Ward 4 E. B. 96	...	...	...	92	98	460	225	235	...	...	...	...	135	61	121	1	63	1	14	...
	97	...	...	...	68	98	556	278	278	...	...	...	...	125	36	172	69	60	16	82	51
	98	...	...	...	90	139	666	346	320	147	144	...	...	119	27	190	142	47	30	112	109
	Total	...		...	250	335	1,682	849	833	147	144	...	...	379	124	483	212	170	47	208	160
	Ward 5 E. B. 99	...	...	...	80	116	664	348	316	...	...	...	...	262	135	198	19	5	1	1	1
	100	...	...	...	30	30	175	97	78	...	...	...	...	78	57	49	6	4	5	...	...
	101	...	...	...	38	38	239	121	118	...	...	...	...	96	66	74	...	...	...	...	...
	102	...	...	...	142	192	1,559	559	1,000	72	17	...	...	413	669	244	50	30	2	28	2
	Total	...		...	290	376	2,637	1,125	1,512	72	17	...	...	849	927	565	75	39	8	29	3
	Ward 6 E. B. 103	...	...	...	87	94	498	256	242	...	...	...	...	185	115	120	8	7	...	...	...
	104	...	...	...	133	177	867	455	412	...	...	...	...	338	218	238	13	2	...	...	...
	Total	...		...	220	271	1,365	711	654	...	...	...	...	523	333	358	21	9	...	...	...
	Ward 7 E. B. 105	...	...	...	196	294	1,385	653	732	59	117	...	...	413	258	358	72	12	...	...	...
	8 106	...	...	...	105	129	583	298	285	58	63	...	...	154	45	162	61	19	8	11	23
	107	...	...	...	161	170	832	461	371	...	...	...	...	302	81	212	33	18	12	7	1
	Total	...		...	266	299	1,415	759	656	58	63	...	...	456	126	374	94	37	20	18	24
	Ward 9 E. B. 108	...	...	...	216	233	1,140	588	552	101	94	...	...	284	100	338	218	71	43	80	137
	10 109	...	...	...	64	110	484	246	238	...	...	...	...	72	27	122	54	56	46	6	4
	11 110	...	...	...	176	176	816	408	408	131	139	...	...	118	37	226	142	78	16	89	92
	Town Total	...		8·00	2,377	2,980	15,781	7,865	7,916	673	678	...	...	4,890	2,941	3,967	1,259	596	310	486	506

TOWN DIRECTORY

TIRUMANGALAM TALUK—(contd.)

Location Code Number	Name of Town			Area in Sq. Miles	Occupied Residential Houses		Total No. of Persons Enumerated			Scheduled Castes		Scheduled Tribes		Literate and Educated Persons		Total Workers (A-I to A-IX)		A-I		A-II	
					No. of Houses	No. of Households	Total	Males	Females	M	F	M	F	M	F	M	F	M	F	M	F
1	2			3	4	5	6	7	8	9	10	11	12	13	14	15	16	17	18	19	20
56	Elumalai (P)	...	P. H. L. Rhc. Hos, R. Pt. S. Pw. Ea. E. Cs.																		
Ward 1	E. B. 210	...	...	...	84	152	697	347	350	64	54	...	...	129	1	215	194	124	89	88	102
2	211-A	...	...	...	64	119	556	260	296	7	8	...	...	58	13	162	159	85	3	60	153
3	211-B	...	...	...	27	46	265	136	129	31	22	...	...	53	8	87	54	26	2	46	42
4	212	...	...	...	125	180	884	429	455	198	207	...	...	213	17	276	145	91	25	78	80
5	213	...	...	...	107	177	802	410	392	...	...	...	...	159	40	242	72	159	54	30	14
6	214	...	...	...	160	228	1,147	561	586	...	...	...	...	254	24	324	41	187	14	72	20
7	215	...	...	...	111	168	950	480	470	...	...	...	...	181	51	267	136	148	9	18	62
8	216	...	...	...	158	191	919	431	488	...	...	...	...	174	86	257	134	128	72	68	62
9	217	...	...	...	218	218	1,003	480	523	1	...	...	...	116	32	267	93	109	44	4	2
10	218	...	...	...	69	128	569	281	288	...	...	...	...	75	15	143	46	98	42	...	...
11	219	...	...	...	88	147	809	411	398		184	...	...	149	27	147	39	109	33	14	2
12	220	...	...	...	78	129	599	287	312	12	5	...	...	115	33	164	78	92	21	13	4
13	221	...	...	...	115	180	836	399	437	...	...	...	...	197	67	249	162	46	37	48	41
			Town Total	**6·31**	**1,404**	**2,063**	**10,036**	**4,912**	**5,124**	**511**	**480**	...	...	**1,873**	**414**	**2,800**	**1,353**	**1,402**	**445**	**539**	**584**
73	Tirumangalam (P)	...	P. M. H. L. D. Hos. Mcw. Rly. R. Pt. Tel. S. Pw. Ei. Ea. E. Vh. Cs. B.																		
Ward 1	E. B. 274	...	...	...	218	239	1,260	659	591	...	...	...	...	480	293	293	23	1	...	5	...
	275	...	...	...	145	145	858	442	416	...	...	...	...	325	256	144	17	3	...	...	...
	276	...	...	...	179	215	994	492	502	70	64	...	...	329	256	235	67	6	1	...	...
	277	...	...	...	164	170	872	417	455	...	...	...	...	300	252	202	10	3	1	1	...
	278	...	...	...	106	128	556	276	280	...	...	...	...	207	122	145	17	1	...	1	...
	279	...	...	...	152	152	685	333	352	...	...	...	...	268	169	175	8	1	...	12	...
	280	...	...	...	148	148	672	309	363	...	...	...	...	234	118	170	33	12	[illegible]	4	...
	281	...	...	...	159	188	916	466	450	...	...	...	...	337	233	211	12	23	...	1	...
	282	...	...	...	45	45	498	168	330	15	68	...	...	142	277	68	24	...	...	...	...
	283	...	...	...	107	107	520	293	227	...	...	...	...	184	78	180	46	6	...	...	...
	284	...	...	...	171	171	1,140	568	572	6	4	...	...	353	157	292	88	7	1	...	...
	285	...	...	...	169	169	848	421	427	...	...	...	...	285	210	206	65	19	10	1	1
	286	...	...	...	99	99	467	212	255	...	...	...	...	169	142	90	28	11	1	3	...
	287	...	...	...	149	149	669	321	348	...	...	...	...	239	196	207	32	11	6	...	...
	288	...	...	...	31	34	148	82	66	...	...	...	...	64	37	46	6	2	...	...	...
	289	...	...	...	191	219	966	462	504	...	...	...	...	337	227	246	85	19	10	...	2
	290	...	...	...	88	104	439	232	207	84	85	...	...	111	45	140	92	16	7	20	46
	291	...	...	...	104	186	872	443	429	...	...	...	...	261	147	223	21	13	...	7	2

Location Code Number	Name of Town	A-III M	A-III F	A-IV M	A-IV F	A-V M	A-V F	A-VI M	A-VI F	A-VII M	A-VII F	A-VIII M	A-VIII F	A-IX M	A-IX F	B-X Non-workers M	B-X Non-workers F
1	2	21	22	23	24	25	26	27	28	29	30	31	32	33	34	35	36
56 Elumalai (P)—(*concld.*)																	
Ward 1	E. B. 210 ...	...	...	2	...	...	...	...	...	1	3	...	...	...	...	132	156
2	211-A ...	4	...	1	...	4	...	...	...	2	...	...	...	6	3	98	137
3	211-B ...	2	4	...	...	6	...	3	3	...	...	...	...	4	3	49	75
4	212 ...	22	5	...	...	13	2	1	...	15	1	3	...	53	32	153	310
5	213 ...	2	...	...	...	3	...	1	...	17	...	1	...	29	4	168	320
6	214 ...	1	...	18	1	7		3	...	16	5	...	...	20	...	237	545
7	215 ...	1	...	8	...	36		2	...	15	21	2	...	37	44	213	334
8	216 ...	...	...	...	...	4	...	2	...	37	...	5	...	13	...	174	354
9	217 ...	3	1	1	2	26	...	5	...	58	6	10	...	51	38	213	430
10	218 ...	...	...	3	...	1	...	2	...	8	4	2	...	29	...	138	242
11	219 ...	...	...	...	...	7	...	...	...	5	1	...	...	12	3	264	359
12	220 ...	8	1	...	...	2	5	8	...	3	2	...	...	38	45	123	234
13	221 ...	...	...	1	2	16	...	...	...	85	5	...	1	53	76	150	275
	Town Total ...	43	11	34	5	125	8	27	3	262	48	23	1	345	248	2,112	3,771
73 Tirumangalam (P)—(*contd.*)																	
Ward 1	E. B. 274 ...	6	...	...	1	69	...	12	...	46	4	13	...	141	18	376	568
	275 ...	1	...	1	2	28	...	6	...	24	1	5	...	76	14	298	399
	276 ...	2	...	7	...	35	1	5	...	26	2	9	...	145	63	257	435
	277 ...	1	...	1	1	31	...	11	...	44	...	18	...	92	8	215	445
	278 ...	...	...	2	4	45	...	2	...	44	1	2	...	48	12	131	263
	279 ...	3	...	...	...	16	...	4	...	85	...	7	...	47	8	158	344
	280 ...	1	...	...	3	21	...	4	...	45	5	24	...	59	23	139	330
	281 ...	3	...	13	...	21	...	4	1	43	5	31	...	72	6	255	438
	282 ...	4	1	...	...	15	1	1	...	20	8	4	...	24	14	100	306
	283 ...	...	...	1	1	20	1	22	...	38	9	11	...	82	35	113	181
	284 ...	...	2	24	26	55	26	3	9	135	10	5	...	63	14	276	484
	285 ...	3	...	11	38	19	10	1	...	133	2	6	...	13	4	215	362
	286 ...	...	3	...	3	10	5	2	...	51	12	3	...	10	4	122	227
	287 ...	...	...	2	...	16	1	...	...	99	12	2	...	77	13	114	316
	288 ...	2	2	3	3	13	...	...	...	12	1	...	...	14	...	36	60
	289 ...	4	10	17	6	25	12	5	...	145	27	4	1	27	17	216	419
	290 ...	11	1	3	2	13	...	6	...	26	16	17	...	28	20	92	115
	291 ...	3	...	2	2	71	...	23	2	37	...	17	...	50	15	220	408

Location Code Number	Name of Town	A-III M	A-III F	A-IV M	A-IV F	A-V M	A-V F	A-VI M	A-VI F	A-VII M	A-VII F	A-VIII M	A-VIII F	A-IX M	A-IX F	B-X Non-workers M	B-X Non-workers F
1	2	21	22	23	24	25	26	27	28	29	30	31	32	33	34	35	36
Usilampatti (P)—(*concld.*)																	
Ward 1	E. B. 89 ...	...	...	1	...	12	1	4	...	14	2	7	...	16	4	117	107
	90 ...	3	...	...	...	23	3	2	...	39	8	5	...	23	6	107	163
	91 ...	3	...	2	...	70	...	9	...	49	5	7	...	47	18	162	349
	Total ...	**6**	...	**3**	...	**105**	**4**	**15**	...	**102**	**15**	**19**	...	**86**	**28**	**386**	**619**
Ward 2	E. B. 92 ...	2	...	...	...	20	...	1	2	51	3	4	...	32	45	128	323
	93 ...	2	...	1	...	32	...	11	1	58	9	7	...	50	11	127	297
	Total ...	**4**	...	**1**	...	**52**	...	**12**	**3**	**109**	**12**	**11**	...	**82**	**56**	**255**	**620**
Ward 3	E. B. 94 ...	4	...	...	...	6	...	4	...	33	2	6	...	91	28	516	271
	95 ...	1	...	1	...	46	...	4	...	101	1	8	...	51	6	226	450
	Total ...	**5**	...	**1**	...	**52**	...	**8**	...	**134**	**3**	**14**	...	**142**	**34**	**742**	**721**
Ward 4	E. B. 96 ...	3	...	...	...	13	...	...	...	21	...	2	...	5	...	104	234
	97 ...	...	...	...	...	16	1	...	...	7	...	...	...	7	1	105	209
	98 ...	1	...	1	...	17	...	1	...	3	...	...	...	8	3	156	178
	Total ...	**4**	...	**1**	...	**46**	**1**	**1**	...	**31**	...	**2**	...	**20**	**4**	**366**	**621**
Ward 5	E. B. 99 ...	...	1	1	2	53	7	3	1	85	4	5	...	45	2	150	297
	100 ...	...	...	...	...	10	...	...	...	27	...	3	...	5	1	48	72
	101 ...	...	...	9	...	9	...	1	...	27	...	1	...	27	...	47	118
	102 ...	4	1	...	...	50	10	7	...	27	1	10	...	88	34	315	950
	Total ...	**4**	**2**	**10**	**2**	**122**	**17**	**11**	**1**	**166**	**5**	**19**	...	**165**	**37**	**560**	**1,437**
Ward 6	E. B. 103 ...	...	...	...	...	35	...	5	...	45	6	1	...	27	2	136	234
	104 ...	1	...	...	...	83	1	4	1	101	1	7	...	40	10	217	399
	Total ...	**1**	...	...	...	**118**	**1**	**9**	**1**	**146**	**7**	**8**	...	**67**	**12**	**353**	**633**
Ward 7	E. B. 105 ...	3	...	8	1	70	29	4	...	120	23	29	...	112	19	295	660
8	106 ...	2	...	...	...	38	1	2	...	34	14	7	...	49	15	136	224
	107 ...	2	...	19	4	52	2	4	1	27	3	30	...	53	10	249	338
	Total ...	**4**	...	**19**	**4**	**90**	**3**	**6**	**1**	**61**	**17**	**37**	...	**102**	**25**	**385**	**562**
Ward 9	E. B. 108 ...	6	3	...	7	55	...	7	...	45	18	38	...	36	10	250	334
10	109 ...	...	...	...	...	21	...	...	...	21	2	8	...	10	2	124	184
11	110 ...	7	9	12	8	2	1	1	...	8	4	4	...	25	12	182	265
	Town Total ...	**44**	**14**	**55**	**22**	**733**	**56**	**74**	**6**	**943**	**106**	**189**	...	**847**	**239**	**3,898**	**6,657**

TOWN

TIRUMANGALAM

DIRECTORY

TALUK—(contd.)

Location Code Number	Name of Town	Area in Sq. Miles	Occupied Residential Houses: No. of Houses	Occupied Residential Houses: No. of Households	Total No. of Persons Enumerated: Total	Total No. of Persons Enumerated: Males	Total No. of Persons Enumerated: Females	Scheduled Castes: M	Scheduled Castes: F	Scheduled Tribes: M	Scheduled Tribes: F	Literate and Educated Persons: M	Literate and Educated Persons: F	Total Workers (A-I to A-IX): M	Total Workers (A-I to A-IX): F	A-I: M	A-I: F	A-II: M	A-II: F
1	2	3	4	5	6	7	8	9	10	11	12	13	14	15	16	17	18	19	20
73	Tirumangalam (P)—(*contd.*)																		
Ward 1	E. B 292	...	129	129	526	235	291	...	...	...	...	167	111	125	20	9	5	2	2
	293	...	112	130	628	294	334	...	...	...	...	207	132	140	22	7	11	2	...
	294	...	181	182	748	365	383	37	38	...	...	198	53	224	90	11	34	21	32
	295	...	81	81	399	186	213	...	...	...	...	147	106	92	7	11	...	1	2
	Total	...	2,928	3,190	15,681	7,686	7,995	212	259	...	...	5,344	3,617	3,854	813	192	89	81	87
Ward 2	E. B. 296	...	83	96	479	229	250	28	24	...	...	107	16	146	126	53	12	91	113
	297	...	96	139	687	333	354	42	51	...	...	156	25	208	88	124	60	70	18
	Total	...	179	235	1,166	562	604	70	75	...	...	263	41	354	214	177	72	161	131
Ward 3	E. B. 298	...	71	85	456	215	241	...	...	...	...	132	31	144	139	8	1	...	...
4	299	...	73	73	330	167	163	111	118	...	...	70	20	93	80	58	36	25	40
	Town Total ...	4·00	3,251	3,583	17,633	8,630	9,003	393	452	...	...	5,809	3,709	4,445	1,246	435	198	267	258
133	Peraiyur (P) ... P. M. H. L. D. Rhc. Mcw. Mp. R. Pt. S. Pw. Ei. Ea. E. Cs. B.																		
Ward 1	E. B. 453	...	132	153	675	341	334	...	...	...	...	193	47	208	...	29	...	117	...
2	454	...	96	96	416	193	223	...	...	...	...	154	70	126	19	19	5	2	...
3	455	...	55	56	272	134	138	...	...	...	...	99	38	72	9	8	...	1	1
	456	...	121	121	514	258	256	161	156	...	...	159	44	150	26	2	...	78	16
	Total	...	176	177	786	392	394	161	156	...	...	258	82	222	35	10	...	79	17
Ward 4	E. B. 457	...	110	139	720	412	308	...	...	...	...	327	56	157	48	28	20	21	8
5	458	...	58	58	264	129	135	...	...	...	...	41	11	78	34	20	...	...	...
6	459	...	139	139	619	314	305	...	...	...	...	203	85	176	13	28	...	4	...
7	460	...	95	95	445	222	223	...	...	...	...	173	65	129	20	5	...	...	...
8	461	...	74	74	339	172	167	...	...	...	...	126	49	104	9	12	...	...	1
9	462	...	104	104	434	211	223	...	...	...	...	105	28	120	55	22	4	46	47
10	463	...	60	63	336	169	167	...	...	...	...	133	57	86	2	15	...	5	...
	464	...	77	77	341	159	182	2	4	...	...	120	39	98	27	6	9	1	...
	Total	...	137	140	677	328	349	2	4	...	...	253	96	184	29	21	9	6	...
Ward 11	E. B. 465	...	125	130	618	298	320	...	...	...	...	231	56	161	38	35	11	4	7
	Town Total	3·00	1,246	1,305	5,993	3,012	2,981	163	160	...	...	2,064	645	1,665	300	229	49	279	80

Location Code Number	Name of Town	A-III M	A-III F	A-IV M	A-IV F	A-V M	A-V F	A-VI M	A-VI F	A-VII M	A-VII F	A-VIII M	A-VIII F	A-IX M	A-IX F	B-X Non-workers M	B-X Non-workers F
1	2	21	22	23	24	25	26	27	28	29	30	31	32	33	34	35	36
73	Tirumangalam (P)—(*concld.*)																
	Ward I E. B. 292 ...	1	...	9	2	36	1	23	...	22	2	1	...	22	8	110	271
	293 ...	2	...	9	1	52	1	13	1	34	2	...	...	21	6	154	312
	294 ...	...	...	...	...	55	1	99	11	9	6	6	5	23	1	141	293
	295 ...	...	...	...	...	17	...	26	1	14	1	4	...	19	3	94	206
	Total ...	**47**	**19**	**105**	**95**	**683**	**60**	**272**	**25**	**1,132**	**126**	**189**	**6**	**1,153**	**306**	**3,832**	**7,182**
	Ward 2 E. B. 296 ...	...	...	...	...	...	...	...	...	1	...	...	...	1	1	83	124
	297 ...	3	...	...	...	1	...	...	...	2	...	...	...	8	10	125	266
	Total ...	**3**	...	...	...	**1**	...	...	...	**3**	...	...	...	**9**	**11**	**208**	**390**
	Ward 3 E. B. 298 ...	1	...	88	131	40	...	...	...	2	1	...	...	5	6	71	102
	4 299 ...	5	1	2	...	...	...	...	...	1	...	...	...	2	3	74	83
	Town Total ...	**56**	**20**	**195**	**226**	**724**	**60**	**272**	**25**	**1,138**	**127**	**189**	**6**	**1,169**	**326**	**4,185**	**7,757**
133	Peraiyur (P)—(*concld.*)																
	Ward 1 E. B. 453 ...	...	...	...	...	6	...	...	...	26	...	4	...	26	...	133	334
	2 454 ...	35	...	2	...	5	...	2	...	32	2	1	...	28	12	67	204
	3 455 ...	...	...	...	...	12	...	1	...	38	5	2	...	10	3	62	129
	456 ...	...	...	10	8	8	...	2	...	6	...	1	...	43	2	108	230
	Total ...	...	...	**10**	**8**	**20**	...	3	...	44	5	3	...	53	5	170	359
	Ward 4 E. B. 457 ...	2	...	32	3	4	...	19	...	11	1	...	...	40	16	255	260
	5 458 ...	1	...	...	2	2	...	3	...	16	2	4	...	32	30	51	101
	6 459 ...	2	...	...	1	29	...	7	...	35	4	7	...	64	8	138	292
	7 460 ...	11	1	12	...	14	...	5	...	38	1	5	...	39	18	93	203
	8 461 ...	2	...	...	...	15	...	2	1	42	4	7	...	24	3	68	158
	9 462 ...	1	...	...	...	16	...	2	...	23	3	...	...	10	1	91	168
	10 463 ...	1	...	...	...	16	...	...	...	37	...	3	...	9	2	83	165
	464 ...	...	...	1	7	14	1	...	...	25	1	6	...	45	9	61	155
	Total ...	1	...	1	7	30	1	...	...	62	1	9	...	54	11	144	320
	Ward 11 E. B. 465 ...	...	2	8	4	14	...	11	...	57	8	9	...	23	6	137	282
	Town Total ...	55	3	65	25	155	1	54	1	386	31	49	...	393	110	1,347	2,681

APPENDIX

PRIMARY CENSUS ABSTRACT

PRIMARY CENSUS ABSTRACT

S. No.	District/Taluk	Total Rural Urban	Area in Sq. Miles	No. of Occupied Residential Houses: No. of Houses	No. of Occupied Residential Houses: No. of Households	Total No. of persons enumerated (including inmates of institutions and houseless persons): Persons	Males	Females	Scheduled Castes: Males	Scheduled Castes: Females	Scheduled Tribes: Males	Scheduled Tribes: Females	Literate and Educated Persons: Males	Literate and Educated Persons: Females	WORKERS: Total Workers (I—IX): Males	Total Workers (I—IX): Females	WORKERS: I As Cultivator: Males	I As Cultivator: Females	S. No.
1	2		3	4	5	6	7	8	9	10	11	12	13	14	15	16	17	18	
8.	MADURAI DISTRICT ...	T	4,868·9	578,222	686,449	3,211,227	1,607,229	1,603,998	245,269	244,864	2,829	2,681	773,408	298,647	956,808	502,825	375,362	194,148	
		R	4,713·0	431,677	474,795	2,195,482	1,091,964	1,103,518	207,062	207,085	2,203	2,078	447,262	122,689	685,560	425,278	351,558	186,276	
		U	155·9	146,545	211,654	1,015,745	515,265	500,480	38,207	37,779	626	603	326,146	175,958	271,248	77,547	23,804	7,872	
1.	Dindigul Taluk ...	T	893·7	110,099	125,968	602,547	300,555	301,992	51,008	51,526	424	355	125,892	43,224	188,341	101,564	83,650	39,276	1
		R	884·8	93,187	103,196	491,637	244,257	247,380	47,330	47,982	424	355	91,330	24,679	158,307	94,298	82,936	39,132	
		U	8·9	16,912	22,772	110,910	56,298	54,612	3,678	3,544	...	...	34,562	18,545	30,034	7,266	714	144	
2.	Palni Taluk ...	T	624·9	62,407	65,679	288,809	143,594	145,215	28,140	28,799	594	579	61,196	18,584	93,859	57,545	36,406	20,624	2
		R	617·4	51,080	52,259	226,873	112,234	114,639	21,961	22,463	325	314	43,058	10,071	75,471	50,652	34,207	19,901	
		U	7·5	11,327	13,420	61,936	31,360	30,576	6,179	6,336	269	265	18,138	8,513	18,388	6,893	2,199	723	
3.	Kodaikanal Taluk ...	T	360·4	10,882	11,247	50,710	26,044	24,666	2,623	2,388	1,139	1,178	13,400	5,443	15,607	8,617	3,350	1,852	3
		R	353·9	8,502	8,717	37,850	19,372	18,478	1,861	1,840	1,121	1,136	9,225	2,783	12,059	7,606	3,133	1,753	
		U	6·5	2,380	2,530	12,860	6,672	6,188	762	548	18	42	4,175	2,660	3,548	1,011	217	99	
4.	Periakulam Taluk ...	T	1,106·0	106,475	132,408	654,303	328,274	326,029	52,547	52,253	332	272	155,566	56,467	187,953	103,823	67,294	31,872	4
		R	1,047·7	72,174	85,669	424,469	212,868	211,601	41,308	40,930	331	272	92,815	28,415	125,710	77,703	54,465	27,416	
		U	58·3	34,301	46,739	229,834	115,406	114,428	11,239	11,323	1	...	62,751	28,052	62,243	26,120	12,829	4,456	
5.	Nilakkottai Taluk ...	T	410·4	55,047	63,327	291,006	144,894	146,112	30,901	30,704	105	76	64,919	21,956	89,832	48,415	42,556	19,173	5
		R	399·3	48,922	56,156	258,712	128,648	130,064	29,196	29,103	...	...	55,109	17,038	80,790	45,898	40,988	18,893	
		U	11·1	6,125	7,171	32,294	16,246	16,048	1,705	1,601	105	76	9,810	4,918	9,042	2,517	1,568	280	
6.	Melur Taluk ...	T	484·3	52,538	54,239	242,520	119,780	122,740	18,384	18,118	94	85	48,268	11,552	74,326	49,514	40,143	24,623	6
		R	476·3	46,942	47,969	214,934	105,956	108,978	16,382	16,231	...	...	39,969	7,444	66,481	46,301	38,568	24,005	
		U	8·0	5,596	6,270	27,586	13,824	13,762	2,002	1,887	94	85	8,299	4,108	7,845	3,213	1,575	618	
7.	Madurai Taluk ...	T	268·0	101,833	145,044	670,650	339,509	331,141	29,801	29,817	141	136	212,386	113,374	182,134	56,285	25,428	11,557	7
		R	233·7	40,207	42,223	179,768	88,469	91,299	18,899	19,047	2	1	38,611	11,921	54,863	29,916	23,388	11,007	
		U	34·3	61,626	102,821	490,882	251,040	239,842	10,902	10,770	139	135	173,775	101,453	127,271	26,369	2,040	550	
8.	Tirumangalam ...	T	721·2	78,941	88,537	410,682	204,579	206,103	31,865	31,259	...	...	91,781	28,047	124,756	77,062	76,535	45,171	8
		R	699·9	70,663	78,606	361,239	180,160	181,079	30,125	29,489	...	...	77,145	20,338	111,879	72,904	73,873	44,169	
		U	21·3	8,278	9,931	49,443	24,419	25,024	1,740	1,770	...	...	14,636	7,709	12,877	4,158	2,662	1,002	

PRIMARY CENSUS ABSTRACT

S. No.	District/Taluk		Total Rural Urban	WORKERS II As Agricultural Labourer Males	II Females	III In Mining, Quarrying, Livestock, Forestry, Fishing, Hunting and Plantations, Orchards and Allied activities Males	III Females	IV At Household Industry Males	IV Females
1	2			19	20	21	22	23	24
8.	MADURAI DISTRICT	...	T	151,600	141,376	32,796	13,235	46,478	23,909
			R	138,047	131,094	26,246	11,885	25,926	11,576
			U	13,553	10,282	6,550	1,350	20,552	12,333
1.	Dindigul Taluk	...	T	25,206	25,210	6,596	3,358	12,098	5,382
			R	25,021	25,150	6,156	3,208	7,176	2,617
			U	185	60	440	150	4,922	2,765
2.	Palni Taluk	...	T	14,757	13,880	3,533	1,428	5,375	2,694
			R	13 595	13,042	2,601	1,210	4,686	2,045
			U	1,162	838	932	218	689	649
3.	Kodaikanal Taluk	...	T	1,117	799	5,493	3,654	20	5
			R	1,064	791	5,397	3,641	7	1
			U	53	8	96	13	13	4
4.	Periakulam Taluk	...	T	34,961	29,771	9,498	3,015	6,782	3,213
			R	28,008	24,825	6,486	2,418	4,451	1,538
			U	6,953	4,946	3,012	597	2,331	1,675
5.	Nilakkottai Taluk	...	T	20,924	18,294	2,379	558	3,203	1,589
			R	19,532	17,525	1,880	490	2,924	1,468
			U	1,392	769	499	68	279	121
6.	Melur Taluk	...	T	17,187	15,988	637	188	1,532	1,477
			R	16,410	15,153	561	152	1,445	1,147
			U	777	835	76	36	87	330
7.	Madurai Taluk	...	T	15,791	14,705	2,516	579	13,271	7,369
			R	14,331	13,307	1,219	359	1,389	858
			U	1,460	1,398	1,297	220	11,882	6,511
8.	Tirumangalam Taluk	...	T	21,657	22,729	2,144	455	4,197	2,180
			R	20,086	21,301	1,946	407	3,848	1,902
			U	1,571	1,428	198	48	349	278

S. No.	District/Taluk		Total Rural Urban	WORKERS V In Manufacturing other than Household Industry Males	V Females	VI In Construction Males	VI Females	VII In Trade and Commerce Males	VII Females	VIII In Transport, Storage and Communication Males	VIII Females	IX In Other Services Males	IX Females	X Non-workers Males	X Females	S. No.
1	2			25	26	27	28	29	30	31	32	33	34	35	36	
8.	MADURAI DISTRICT	...	T	74,907	9,476	13,285	2,175	74,658	9,370	21,286	424	166,436	108,712	650,421	1,101,173	
			R	19,536	2,574	5,630	841	21,536	3,866	3,514	74	93,567	77,092	406,404	678,240	
			U	55,371	6,902	7,655	1,334	53,122	5,504	17,772	350	72,869	31,620	244,017	422,933	
1.	Dindigul Taluk	...	T	12,114	1,579	2,259	419	12,259	1,612	3,579	94	30,580	24,634	112,214	200,428	1
			R	5,227	856	1,308	212	4,999	919	1,038	49	24,446	22,165	85,950	153,082	
			U	6,887	723	951	207	7,260	703	2,541	45	6,134	2,469	26,264	47,346	
2.	Palni Taluk	...	T	4,103	636	1,346	352	6,511	1,238	1,385	40	20,343	16,653	49,735	87,670	2
			R	2,421	374	919	268	3,301	751	365	9	13,376	13,052	36,763	63,987	
			U	1,682	262	427	84	3,310	487	1,020	31	6,967	3,601	12,972	23,683	
3.	Kodaikanal Taluk	...	T	659	52	427	66	897	80	218	9	3,426	2,100	10,437	16,049	3
			R	256	21	170	33	368	49	72	...	1,592	1,317	7,313	10,872	
			U	403	31	257	33	529	31	146	9	1,834	783	3,124	5,177	
4.	Periakulam Taluk	...	T	7,486	830	2,428	245	13,824	1,581	2,790	30	42,890	33,266	140,321	222,206	4
			R	2,556	262	1,165	124	4,595	573	470	6	23,514	20,541	87,158	133,898	
			U	4,930	568	1,263	121	9,229	1,008	2,320	24	19,376	12,725	53,163	88,308	
5.	Nilakkottai Taluk	...	T	2,870	466	840	108	4,263	651	1,078	9	11,719	7,587	55,062	97,697	5
			R	2,161	377	609	66	2,506	441	718	6	9,472	6,632	47,858	84,166	
			U	709	89	231	42	1,757	190	360	3	2,247	955	7,204	13,531	
6.	Melur Taluk	...	T	1,934	134	564	59	3,081	295	407	5	8,841	6,744	45,454	73,226	6
			R	1,098	109	308	33	1,670	188	147	...	6,274	5,514	39,475	62,677	
			U	836	25	256	26	1,411	108	260	5	2,567	1,230	5,979	10,549	
7.	Madurai Taluk	...	T	42,634	5,476	4,487	860	28,677	3,086	11,151	230	38,179	12,423	157,375	274,856	7
			R	4,447	397	644	74	1,780	421	476	4	7,189	3,489	33,606	61,383	
			U	38,187	5,079	3,843	786	26,897	2,665	10,675	226	30,990	8,934	123,769	213,473	
8.	Tirumangalam Taluk	...	T	3,107	303	934	66	5,046	846	678	7	10,458	5,305	79,823	129,041	8
			R	1,370	178	507	31	2,317	534	228	...	7,704	4,382	68,281	108,175	
			U	1,737	125	427	35	2,729	312	450	7	2,754	923	11,542	20,866	

PART V

OFFICIAL STATISTICS

OFFICIAL STATISTICS

The pages that follow present authentic official statistics on various items furnished by Government Departments and other administrative bodies. In order to make a comparative study of the position that prevailed in 1951 with that on the eve of the recent Census possible an attempt has been made to present data for the decade 1951—1961. The official statistics have been compiled under seven distinct heads *viz*:

I. Agriculture, Animal Husbandry and Irrigation
II. Industry and Labour
III. Education
IV. Public Health and Medical
V. Law and Order
VI. Communication
VII. Miscellaneous

I. Agriculture, Animal Husbandry and Irrigation:—

Information on various factors that influence agriculture has been presented under this head. Statistics on Temperature, Rainfall, Land utilisation, Irrigated area, Irrigation schemes, Animal husbandry etc. appear under this head. Temperature recordings upto 1957 are in Farenheit and since 1957 in Centigrade. Farenheit could be converted into Centigrade as follows C= F(5/9—32). Data on irrigation schemes have been presented separately for each plan period. Table 3 under this head presents data on classification of area under six different heads *viz*. Forests, area not available for Cultivation, Cultivable area other than current fallows, net area under cultivation and acreage under crops. The area not available for cultivation includes uncultivable lands and land put to non-agricultural purposes. The cultivable area other than current fallows includes cultivable waste, permanent pastures, other grazing lands, land under miscellaneous tree crops and other fallows. Though information is furnished under Tables 3, 4 and 5 from 1905—1906 onwards till 1959—1960 the figures are not quite comparable due to alterations in the jurisdiction of the district.

II. Industries and Labour:—

Statistical data on industrial growth (*i.e.*) increase in the number of establishments and rise in labour force have been presented in the form of three tables. Information on the service rendered by the Employment Exchange Office in the district has been incorporated. This will further give an idea regarding the depth of unemployment prevailing in the region.

III. Education:—

The tables presented under this head will trace the development of education in the district. Information on Schools, Colleges, Technical Institutions and Oriental Schools and Colleges also is furnished.

IV. Public Health and Medical:—

Detailed monthly statistics of registered births and deaths, information on Anti-adulteration activities and details of medical facilities available in the district are furnished.

V. Law and Order:—

Information on the strength of Police force, crimes detected, cases prosecuted etc., and other related information including location of police stations, lock-ups etc., are furnished under this head.

VI. Communication.—

Under this head are furnished data on Road mileage, Railway stations, Post and Telegraph facilities, Motor Vehicles in the district and facilities for tourists like Tourist Bungalows etc.

VII. Miscellaneous:—

Valuable information on revenue receipts, ancient monuments both protected and non-protected, Banking and Insurance etc. is furnished here.

TABLE 1—TEMPERATURE REORDED AT MADURAI DURING 1951—1960

Year	Readings		Months											
			January	February	March	April	May	June	July	August	September	October	November	December
1	2		3	4	5	6	7	8	9	10	11	12	13	14
1951	Mean-Maximum	...	86·7	91·3	96·6	95·1	100·5	97·8	96·1	97·7	95·0	93·8	87·8	87.6
	Mean-Minimum	...	69·6	67·9	74·2	77·1	78·9	78·8	77·0	77·0	76·1	75·9	74·7	70·4
	Highest	...	91	95	102	100	104	102	102	102	101	98	92	95
	Lowest	...	64	63	64	72	74	75	70	73	71	72	72	67
1952	Mean-Maximum	...	87·5	90·9	95·5	99·0	101·4	100·2	98·1	97·9	98·3	93·8	89·6	8·65
	Mean-Minimum	...	70·3	72·1	74·5	79·2	80·1	80·0	78·6	77·8	76·1	75·0	73·7	70·9
	Highest	...	90	95	99	102	106	104	103	102	101	98	94	91
	Lowest	...	63	68	69	75	70	75	72	74	71	72	67	66
1953	Mean-Maximum	...	88·5	90·9	98·7	97·1	103·4	99·4	95·4	97·5	94·5	89·8	87·4	85·9
	Mean-Minimum	...	70·0	69·1	75·4	76·9	80·9	79·5	76·6	77·5	75·7	74·9	71·9	70·0
	Highest	...	92	96	106	101	106	105	100	101	99	95	92	88
	Lowest	...	65	63	71	72	71	73	73	72	72	72	66	67
1954	Mean-Maximum	...	86·2	91·3	73·0	97·3	100·5	98·7	95·9	94·4	95·5	90·0	87·3	87·4
	Mean-Minimum	...	70·4	70·6	73·7	77·9	79·1	79·5	77·3	76·3	76·4	72·2	71·2	72·1
	Highest	...	91	96	99	103	103	102	100	100	99	97	90	93
	Lowest	...	66	66	67	73	73	74	72	70	73	71	65	68
1955	Mean-Maximum	...	86·7	90·9	97·1	97·7	97·7	97·9	96·5	95·8	94·2	93·3	87 9	82·9
	Mean-Minimum	...	70·4	71·1	73·9	77·6	77·9	78·5	77·3	76·9	76·2	75·3	72·3	68·7
	Highest	...	89	94	101	105	103	103	101	101	99	99	93	87
	Lowest	...	67	65	67	70	72	69	72	73	72	71	70	64
1956	Mean-Maximum	...	85·5	88·9	96·1	100·7	101·2	97·3	96·7	92·8	95·8	89·4	86·5	85·5
	Mean-Minimum	...	68·1	69·4	73·7	78·5	80·2	78·1	77·5	77·0	76·9	74·7	73·6	70·0
	Highest	...	89	92	100	106	107	105	102	101	99	94	91	88
	Lowest	...	63	65	68	73	76	73	73	71	73	72	70	66

TABLE 1—TEMPERATURE RECORDED AT MADURAI DURING 1951—1960—(concld.)

Year	Readings		Months											
			January	February	March	April	May	June	July	August	September	October	November	December
1	2		3	4	5	6	7	8	9	10	11	12	13	14
1957	Mean-Maximum	...	30·5	32·8	34·7	37·1	36·9	37·1	36·4	36·2	36·1	32·7	30·4	29·5
	Mean-Minimum	...	20·7	22·0	23·3	25·7	25·8	26·5	25·4	25·3	24·1	23·6	22·8	22·2
	Highest	...	32·3	35·6	36·1	38·9	40·7	39·3	38·8	37·9	38·3	35·7	32·6	31·5
	Lowest	...	18·5	19·5	20·8	23·3	21·6	24·7	21·1	21·8	21·8	21·8	21·5	20·7
1958	Mean-Maximum	...	30·9	33·2	35·7	36·7	36·1	38·0	37·3	35·2	36·2	33·7	31·4	30·5
	Mean-Minimum	...	21·2	22·4	24·1	25·2	25·3	27·2	26·5	24·6	24·6	24·3	23·7	22·2
	Highest	...	33·8	35·6	37·7	39·1	38·6	40·6	39·4	39·2	38·1	36·9	33·6	31·7
	Lowest	...	18·8	20·0	21·2	20·1	23·3	22·8	23·2	21·8	22·3	20·7	21·3	19·0
1959	Mean-Maximum	...	30·9	33·0	35·6	36·2	36·7	35·1	35·2	35·9	35·5	33·7	30·5	29·9
	Mean-Minimum	...	22·0	22·1	23·0	25·4	25·8	25·2	24·8	...	...	24·4	22·9	21·7
	Highest	...	33·6	35·6	37·8	38·1	39·2	38·6	38·4	37·9	37·9	36·4	31·9	31·4
	Lowest	...	19·6	19·6	20·7	22·3	22·3	22·4	22·7	...	...	22·6	21·1	18·6
1960	Mean-Maximum	...	31·5	32·1	35·0	34·9	35·2	37·4	34·2	36·0	34·8	33·6	29·3	30·8
	Mean-Minimum	...	21·5	21·5	23·8	25·2	25·5	26·1	24·7	25·0	24·8	24·0	22·7	22·1
	Highest	...	32·9	34·5	36·4	37·6	38·1	39·7	38·4	38·1	36·5	37·1	32·6	32·8
	Lowest	...	18·8	18·8	22·1	21·9	24·1	22·9	21·6	22·3	21·9	21·6	...	19·1

TABLE 1-(a)—TEMPERATURE RECORDED AT KODAIKANAL DURING 1951—1960

Year	Readings		Months											
			January	February	March	April	May	June	July	August	September	October	November	December
1	2		3	4	5	6	7	8	9	10	11	12	13	14
1951	Mean-Maximum	...	61·8	64·9	66·0	64·9	68·6	63·7	62·2	64·4	65·2	64·1	61·4	62·5
	Mean-Minimum	...	46·8	47·1	50·1	53·0	55·1	52·9	52·9	52·8	53·0	52·2	51·2	47·1
	Highest	...	68	71	70	69	71	69	68	69	69	67	65	69
	Lowest	...	42	42	45	51	52	51	51	51	51	49	45	41
1952	Mean-Maximum	...	62·5	63·7	66·5	67·0	69·1	67·2	63·9	64·5	64·1	63·5	61·6	60·6
	Mean-Minimum	...	47·8	49·0	50·7	53·1	55·5	54·3	52·6	52·7	52·3	51·4	49·0	47·4
	Highest	...	69	71	70	71	73	74	69	69	67	68	67	66
	Lowest	...	44	44	47	50	53	52	50	50	50	48	43	41
1953	Mean-Maximum	...	61·5	62·7	66·1	66·2	71·1	67·9	62·3	63·4	64·3	63·5	61·0	61·8
	Mean-Minimum	...	46·5	46·1	51·6	52·9	56·2	55·0	53·0	52·7	52·4	52·5	48·2	47·1
	Highest	...	68	67	72	72	74	74	69	68	67	68	67	67
	Lowest	...	41	41	47	48	50	52	51	50	51	50	43	41
1954	Mean-Maximum	...	62·0	65·4	65·0	67·3	69·6	66·5	62·2	62·1	64·1	61·9	60·8	60·7
	Mean-Minimum	...	48·4	48·4	50·3	53·9	55·1	54·0	52·2	52·5	51·8	51·1	47·3	48·6
	Highest	...	69	70	69	70	72	71	67	67	68	68	65	65
	Lowest	...	44	42	46	51	51	51	50	50	50	46	41	46
1955	Mean-Maximum	...	59·9	64·7	66·2	66·3	66·8	64·0	63·5	63·9	64·3	63·7	61·1	60·0
	Mean-Minimum	...	45·1	47·3	48·2	51·8	53·4	51·0	52·4	51·8	52·7	51·6	49·5	45·2
	Highest	...	68	68	70	72	72	71	67	69	67	67	65	66
	Lowest	...	41	40	40	49	46	51	50	48	51	48	45	39
1956	Mean-Maximum	...	61·4	61·8	68·3	68·7	68·2	63·8	61·7	63·2	63·0	60·9	60·5	60·6
	Mean-Minimum	...	45·5	45·0	50·5	53·3	53·9	52·8	51·2	51·6	51·9	50·9	49·4	45·7
	Highest	...	68	67	73	71	74	69	67	68	68	65	64	66
	Lowest	...	40	41	47	50	50	51	49	48	49	46	43	39

TABLE 1-(a)—TEMPERATURE RECORDED AT KODAIKANAL DURING 1951—1960—(concld.)

Year	Readings		Months											
			January	February	March	April	May	June	July	August	September	October	November	December
1	2		3	4	5	6	7	8	9	10	11	12	13	14
1957	Mean-Maximum	...	17·2	18·3	19·1	19·7	19·6	18·9	17·4	17·4	17·8	16·7	16·4	16·0
	Mean-Minimum	...	7·2	8·6	9·2	10·9	12·4	12·6	11·6	11·3	11·0	10·9	10·1	9·5
	Highest	...	20·0	20·7	20·7	22·2	22·2	22·2	19·9	19·6	19·6	18·8	19·3	18·4
	Lowest	...	4·9	6·3	5·3	8·9	11·0	11·1	10·0	10·0	9·6	8·9	7·7	6·8
1958	Mean-Maximum	...	17·3	18·0	19·1	19·3	19·8	20·0	17·3	17·8	18·5	17·3	16·8	16·1
	Mean-Minimum	...	8·0	9·2	10·2	11·2	12·6	12·9	11·3	11·7	11·0	11·2	10·0	7·8
	Highest	...	20·6	20·1	21·3	21·5	22·1	23·4	20·0	19·9	19·9	19·4	19·6	18·8
	Lowest	...	5·8	6·3	8·5	8·2	10·0	11·0	10·5	10·8	9·7	8·9	8·7	5·2
1959	Mean-Maximum	...	18·1	18·9	20·7	20·3	20·3	18·1	16·7	18·5	18·2	17·5	16·6	16·6
	Mean-Minimum	...	8·3	8·8	9·6	11·5	12·1	11·8	11·0	11·2	11·4	11·2	9·7	8·5
	Highest	...	21·2	22·4	23·3	22·6	22·3	20·9	20·4	20·6	20·8	19·5	19·2	20·1
	Lowest	...	5·4	6·4	7·3	9·3	10·0	10·1	10·1	9·9	10·0	9·8	7·9	6·1
1960	Mean-Maximum	...	17·5	17·7	19·5	19·4	18·8	19·4	17·3	18·5	17·8	17·5	14·9	17·3
	Mean-Minimum	...	8·8	8·4	9·8	10·9	12·3	12·1	11·6	11·4	11·7	10·6	10·1	9·4
	Highest	...	19·9	20·4	21·8	21·3	21·9	21·5	20·4	20·7	19·9	19·9	17·5	20·5
	Lowest	...	5·6	6·0	8·0	8·3	10·5	10·3	10·5	10·1	10·0	7·3	7·9	5·9

TABLE 2—RAINFALL STATISTICS AS RECORDED AT VARIOUS STATIONS DURING 1951—60 (contd.)

Months	1951			1952			1953			1954			1955			1956			1957			1958			1959			1960		
	No. of rainy days	Monthly rainfall	Heaviest rainfall in 24 hrs.	No. of rainy days	Monthly rainfall	Heaviest rainfall in 24 hrs.	No. of rainy days	Monthly rainfall	Heaviest rainfall in 24 hrs.	No. of rainy days	Monthly rainfall	Heaviest rainfall in 24 hrs.	No. of rainy days	Monthly rainfall	Heaviest rainfall in 24 hrs.	No. of rainy days	Monthly rainfall	Heaviest rainfall in 24 hrs.	No. of rainy days	Monthly rainfall	Heaviest rainfall in 24 hrs.	No. of rainy days	Monthly rainfall	Heaviest rainfall in 24 hrs.	No. of rainy days	Monthly rainfall	Heaviest rainfall in 24 hrs.	No. of rainy days	Monthly rainfall	Heaviest rainfall in 24 hrs.
1	2	3	4	5	6	7	8	9	10	11	12	13	14	15	16	17	18	19	20	21	22	23	24	25	26	27	28	29	30	31
STATION																														
NILAKKOTTAI																														
January ...	1	0·50	0·44	0	0·00	0·00	0	0·07	0·07	5	3·52	1·35	2	0·81	0·39	2	0·40	0·25	0	0·00	0·00	0	0·00	0·00	0	0·00	0·00	0	0·00	0·00
February ...	0	0·00	0·00	4	3·30	1·91	1	0·49	0·49	0	0·05	0·05	0	0·00	0·00	0	0·00	0·00	1	0·23	0·23	0	0·00	0·00	2	4·10	2·40	0	0·02	0·02
March ..	2	1·94	1·46	1	1·66	1·66	1	0·32	0·32	1	0·79	0·79	1	1·38	1·32	0	0·00	0·00	0	0·03	0·03	1	0·70	0·50	0	0·00	0·00	1	0·24	0·24
April ...	10	8·23	2·78	2	1·98	1·50	14	9·52	2·62	5	2·68	1·41	2	2·72	1·77	4	2·72	1·19	1	0·32	0·32	3	2·67	1·42	1	0·82	0·82	4	2·69	1·39
May ...	5	4·61	1·49	1	0·60	0·58	6	1·18	0·43	3	2·48	0·85	6	2·87	0·70	2	0·58	0·31	5	1·80	0·66	7	8·10	3·80	7	2·90	0·93	3	1·01	0·41
June ...	1	0·10	0·10	1	0·47	0·47	6	5·33	1·93	0	0·00	0·00	0	0·17	0·09	4	0·99	0·35	0	0·00	0·00	0	0·00	0·00	5	3·02	1·15	1	1·50	1·50
July ...	3	1·70	0·85	3	0·78	0·19	10	2·68	1·11	4	1·15	0·39	5	1·79	0·50	0	0·16	0·16	1	1·37	1·20	0	0·00	0·00	0	0·00	0·00	7	8·98	3·43
August ...	3	0·76	0·43	2	0·43	0·22	3	1·40	1·04	9	4·50	0·93	4	1·24	0·43	3	0·78	0·40	3	2·74	1·15	10	8·04	2·33	3	3·16	2·10	3	2·17	1·38
September ...	7	8·45	1·11	4	4·10	2·75	9	5·16	1·40	2	1·20	1·05	9	2·59	0·98	4	3·95	1·62	3	0·80	0·58	4	5·26	2·37	4	3·96	1·97	1	0·31	0·20
October ...	7	5·29	2·31	9	2·45	0·68	23	12·44	3·11	10	8·09	1·85	10	7·04	1·48	12	7·24	1·30	11	8·76	1·55	7	4·62	2·30	13	7·65	1·50	7	2·90	1·16
November ...	9	5·85	2·56	4	1·02	0·73	7	1·68	0·44	1	0·25	0·19	8	7·04	3·10	13	13·90	3·40	6	6·33	1·65	8	4·79	2·50	5	5·17	2·61	12	9·25	...
December ...	0	0·00	0·00	6	1·84	0·45	6	0·67	0·34	4	1·16	0·67	5	2·14	1·24	3	1·90	0·80	4	1·32	0·56	2	0·44	0·24	1	1·41	1·35	2	0·77	...
Total ...	...	**37·43**	...	...	**18·73**	...	...	**40·94**	...	...	**25·87**	...	...	**29·79**	...	...	**32·62**	...	...	**23·70**	...	...	**34·65**	...	...	**32·19**	...	...	**29·84**	...
STATION																														
DINDIGUL																														
January ...	2	1·32	1·77	0	0·00	0·00	2	0·14	0·08	2	2·99	1·75	2	2·47	1·82	2	0·85	0.51	0	0·00	0·00	2	0·45	0·35	1	0·26	0·26	0	0·00	0·00
February ...	0	0·00	0·00	4	3·19	1·53	2	0·99	0·80	0	0·00	0·00	0	0·00	0·00	0	0·00	0·00	0	0·00	0·00	0	0·00	0·00	1	0·48	0·48	0	0·02	0·02
March ...	1	0·33	0·33	1	0·49	0·49	0	0·00	0·12	1	0·81	0·81	2	1·68	1·44	0	0·00	0·00	0	0·00	0·00	0	0·00	0·00	0	0·00	0·00	0	0·00	0·00
April ...	4	2·51	1·04	1	0·11	0·16	12	5·89	1·38	8	4·03	1·14	0	0·00	0·00	2	2·33	1·55	1	0·38	0·38	0	0·00	0·00	9	2·39	1·72	3	1·50	0·63
May ...	10	3·88	0·70	1	0·30	0·30	6	1·22	0·60	6	2·43	0·76	5	1·78	0·70	0	0·00	0·00	5	1·79	0·47	3	1·11	0·60	6	3·90	1·01	4	2·37	0·79
June ...	0	0·00	0·00	1	0·46	0·46	5	0·64	0·39	5	2·65	0·66	1	0·37	0·24	8	2·44	0·63	1	0·70	0·57	2	1·53	0·80	3	1·44	0·63	5	1·81	0·67
July ...	4	1·34	0·78	4	1·83	0·54	15	3·97	1·71	4	0·79	0·25	4	1·68	0·69	0	0·06	0·06	1	0·40	0·40	0	0·00	0·00	1	0·36	0·36	8	3·27	1·54
August ...	5	2·16	0·71	3	0·47	0·45	4	1·99	1·23	10	7·16	1·68	1	0·47	0·12	5	3·12	1·98	2	4·38	4·00	7	5·47	2·98	4	2·84	1·83	3	0·93	0·37
September ...	0	0·00	0·00	7	1·89	1·18	7	3·09	1·86	3	0·60	0·30	4	1·52	1·51	0	0·00	0·00	5	4·34	2·20	2	1·38	0·87	8	4·42	1·40	4	2·47	1·69
October ...	3	2·59	1·49	8	3·47	0·99	22	8·14	1·87	10	4·61	0·84	9	5·93	1·80	16	11·38	1·84	13	5·98	1·33	11	8·38	3·08	11	9·46	2·76	7	6·98	2·24
November ...	12	5·86	0·90	5	1·44	0·85	11	8·34	1·65	2	0·63	0·31	8	6·43	1·60	9	10·57	2·90	6	2·74	1·28	7	3·22	1·18	8	9·22	3·35	10	10·91	...
December ...	0	0·00	0·00	6	3·65	0·69	5	0·94	0·55	3	1·25	0·72	6	5·65	2·45	3	1·20	0·80	6	2·54	0·99	0	0.00	0·00	4	5·55	4·33	2	1·03	...
Total ...	...	**19·89**	...	...	**17·30**	...	...	**30·35**	...	...	**27·95**	...	...	**27·98**	...	...	**31·95**	...	...	**23·25**	...	...	**21·54**	...	...	**40·32**	...	...	**31·29**	...

TABLE 2—RAINFALL STATISTICS AS RECORDED AT VARIOUS STATIONS DURING 1951—60

Months	1951			1952			1953			1954		
	No. of rainy days	Monthly rainfall	Heaviest rainfall in 24 hrs.	No. of rainy days	Monthly rainfall	Heaviest rainfall in 24 hrs.	No. of rainy days	Monthly rainfall	Heaviest rainfall in 24 hrs.	No. of rainy days	Monthly rainfall	Heaviest rainfall in 24 hrs.
1	2	3	4	5	6	7	8	9	10	11	12	13
STATION KODAIKANAL												
January ...	2	1·62	1·04	2	0·88	0·51	1	0·86	0·73	8	6·79	1·76
February ...	0	0·15	0·03	5	2·91	1·21	4	2·31	1·32	0	0·07	0·05
March ...	6	6·87	3·11	3	1·31	0·76	5	1·25	0·32	9	5·43	1·47
April ...	16	18·22	3·12	14	8·23	2·60	13	6·79	1·70	10	5·93	1·85
May ...	12	7·72	2·16	5	2·66	1·16	9	3·07	1·28	7	6·63	2·48
June ...	9	2·51	0·72	1	0·61	0·20	8	4·46	1·50	8	3·44	1·58
July ...	14	6·63	1·56	12	2·78	0·82	19	11·19	1·49	12	6·15	1·80
August ...	7	3·98	0·93	10	4·85	0·94	8	4·21	1·06	17	6·58	0·85
September ...	15	10·17	1·63	9	4·24	1·41	10	4·57	1·13	0	0·29	0·07
October ...	11	5·42	1·13	11	4·03	1·45	22	19·04	3·85	17	8·53	1·25
November ...	13	9·39	1·73	5	4·07	1·34	11	3·70	0·92	5	1·56	0·49
December ...	1	0·45	0·43	9	9·06	4·74	9	3·18	1·42	10	7·50	3·88
Total ...	...	73·13	...	...	45·68	...	...	64·63	...	...	58·90	...
STATION MADURAI												
January ...	2	0·48	0·25	3	0·90	0·50	0	0·13	0·06	6	3·43	1·02
February ...	0	0·00	0·00	3	4·02	3·09	2	0·69	0·50	0	0·07	0·07
March ...	1	0·36	0·25	0	0·06	0·04	1	0·13	0·13	4	1·26	0·45
April ...	8	5·93	2·55	1	0·09	0·09	7	9·09	2·74	3	2·01	0·72
May ...	3	0·67	0·22	2	1·06	0·59	2	0·81	0·52	5	4·79	1·63
June ...	0	0·02	0·02	3	1·43	1·13	2	3·77	2·00	2	0·44	0·33
July ...	7	5·95	1·93	2	0·99	0·76	7	2·84	0·76	4	1·23	0·66
August ...	6	5·53	3·34	5	2·48	0·95	3	3·11	2·26	11	12·43	2·39
September ...	10	8·74	1·31	6	2·92	1·36	7	7·05	3·65	4	3·02	2·02
October ...	7	5·24	2·41	7	3·03	1·65	16	11·98	2·94	9	7·16	1·74
November ...	6	4·27	1·58	2	0·85	0·27	11	5·66	1·73	3	2·11	1·33
December ...	0	0·00	0·00	4	2·08	0·98	2	0·45	0·22	4	0·81	0·24
Total...	...	37·19	...	...	19·91	...	...	45·71	...	...	38·76	...

Months	1955			1956			1957			1958			1959			1960		
	No. of rainy days	Monthly rainfall	Heaviest rainfall in 24 hrs.	No. of rainy days	Monthly rainfall	Heaviest rainfall in 24 hrs.	No. of rainy days	Monthly rainfall	Heaviest rainfall in 24 hrs.	No. of rainy days	Monthly rainfall	Heaviest rainfall in 24 hrs.	No. of rainy days	Monthly rainfall	Heaviest rainfall in 24 hrs.	No. of rainy days	Monthly rainfall	Heaviest rainfall in 24 hrs.
1	14	15	16	17	18	19	20	21	22	23	24	25	26	27	28	29	30	31
STATION KODAIKANAL																		
January ...	4	2·36	1·14	5	1·91	0·50	0	0·06	0·03	2	0·89	0·55	5	1·46	0·47	0	0·02	0·02
February ...	0	0·02	0·02	1	0·19	0·19	3	1·04	0·61	2	0·48	0·24	2	0·42	0·42	1	0·47	0·32
March ...	5	2·03	0·91	1	1·15	1·13	3	1·28	0·63	9	7·31	2·65	0	0·00	0·00	3	2·01	1·26
April ...	13	13·93	4·87	12	6·24	1·46	7	6·31	3·40	1	·47	1·71	5	3·99	1·66	13	14·85	3·09
May ...	9	9·51	5·16	4	2·63	1·24	8	4·74	1·04	13	9·44	3·09	16	11·84	2·29	15	8·36	1·61
June ...	12	4·45	0·60	13	5·04	1·06	9	4·16	1·11	5	2·07	0·68	16	6·91	1·21	5	3·38	1·49
July ...	12	3·63	0·52	4	0·98	0·21	11	5·32	1·31	9	2·35	0·47	7	3·10	1·01	18	8·79	1·37
August ...	7	2·40	0·58	14	7·37	1·34	9	5·57	1·18	14	4·76	0·70	9	5·20	1·04	9	3·31	0·82
September ...	21	14·84	2·24	8	4·87	0·88	6	4·41	1·23	10	4·47	1·35	13	10·31	2·05	7	3·79	0·71
October ...	14	12·42	2·88	19	13·68	1·50	23	11·20	1·39	17	6·96	0·95	16	11·90	3·23	12	10·39	2·33
November ...	11	7·80	2·24	18	13·51	2·21	14	13·75	3·63	9	8·29	2·75	14	14·00	4·30	20	17·18	3·57
December ...	8	10·45	4·45	3	2·25	0·92	12	7·75	1·77	5	1·90	0·63	8	5·01	2·61	4	0·93	0·14
Total ...	...	83·84	...	...	59·82	...	...	65·59	...	...	55·39	...	...	74·14	...	...	73·38	...
STATION MADURAI																		
January ...	1	0·25	0·14	4	1·34	0·50	0	0·00	0·00	3	0·47	0·24	0	0·12	0·07	0	0·00	0·00
February ...	0	0·00	0·00	0	0·00	0·00	0	0·11	0·07	0	0·01	0·01	2	3·16	1·82	1	0·17	0·16
March ...	2	0·62	0·40	0	0·00	0·00	0	0·03	0·03	2	1·58	1·18	0	0·00	0·00	0	0·22	0·08
April ...	3	4·27	1·87	3	1·04	0·55	2	0·51	0·30	4	2·26	1·19	5	2·85	1·12	6	3·48	1·19
May ...	4	2·96	1·71	1	0·34	0·33	7	2·65	0·55	7	3·97	1·87	4	2·86	1·23	4	1·30	0·46
June ...	3	0·53	0·26	6	3·21	0·81	1	0·75	0·67	2	1·31	0·88	4	2·82	1·38	1	0·61	0.61
July ...	5	3·97	1·45	1	0·23	0·22	3	3·71	3·00	0	0·00	0·00	1	0·37	0·28	7	7·17	2·58
August ...	2	2·14	1·79	6	6·25	2·36	5	3·27	1·19	8	4·77	1·26	3	1·72	0·84	4	0·87	0·30
September ...	8	5·26	2·84	4	4·96	2·83	9	7·78	2·80	4	1·70	0·59	4	3·12	1·69	4	6·76	3·75
October ...	12	10·17	4·52	17	16·40	2·09	11	7·98	10·10	4	3·74	2·28	7	3·86	1·02	5	2·80	0·98
November ...	7	6·53	1·75	10	11·57	4·63	8	5·44	2·65	8	8·40	4·12	10	9·56	3·89	12	13·18	3·57
December ...	6	8·74	6·52	5	1·18	0·74	5	2·19	0·98	2	0·58	0·36	2	0·87	0·62	1	0·30	0·20
Total...	...	45·44	...	...	46·52	...	...	34·42	...	...	28·79	...	...	31·31	...	...	36·81	...

TABLE 2—RAINFALL STATISTICS AS RECORDED AT VARIOUS STATIONS DURING 1951—60 (concld.)

Months	1951			1952			1953			1954			1955			1956			1957			1958			1959			1960		
	No. of rainy days	Monthly rainfall	Heaviest rainfall in 24 hrs.	No. of rainy days	Monthly rainfall	Heaviest rainfall in 24 hrs.	No. of rainy days	Monthly rainfall	Heaviest rainfall in 24 hrs.	No. of rainy days	Monthly rainfall	Heaviest rainfall in 24 hrs.	No. of rainy days	Monthly rainfall	Heaviest rainfall in 24 hrs.	No. of rainy days	Monthly rainfall	Heaviest rainfall in 24 hrs.	No. of rainy days	Monthly rainfall	Heaviest rainfall in 24 hrs.	No. of rainy days	Monthly rainfall	Heaviest rainfall in 24 hrs.	No. of rainy days	Monthly rainfall	Heaviest rainfall in 24 hrs.	No. of rainy days	Monthly rainfall	Heaviest rainfall in 24 hrs.
1	2	3	4	5	6	7	8	9	10	11	12	13	14	15	16	17	18	19	20	21	22	23	24	25	26	27	28	29	30	31
												STATION	UTHAMAPALAYAM																	
January ...	1	0·28	0·28	0	0·00	0·00	1	0·16	0·16	4	2·09	0·08	2	0·68	0·50	1	0·26	0·13	0	0·00	0·00	1	0·33	0·25	0	0·01	0·01	0	0·00	0·00
February ...	0	0·00	0·00	3	1·81	1·20	2	1·10	0·33	0	0·00	0·00	0	0·00	0·00	0	0·00	0·00	1	0·40	0·34	0	0·00	0·00	1	1·39	1·38	0	0·03	0·02
March ...	1	0·19	0·19	1	0·41	0·36	1	0·50	0·50	3	2·44	1·64	1	0·45	0·41	0	0·00	0·00	3	2·08	1·35	3	4·51	2·18	0	0·00	0·00	0	0·04	0·04
April ...	7	5·99	1·95	8	3·85	3·20	7	6·22	2·10	6	2·69	0·67	2	0·72	0·53	2	1·71	1·22	0	0·08	0·05	7	2·31	0·54	3	2·21	0·68	6	3·55	1·46
May ...	6	2·68	1·03	2	0·94	0·65	0	0·00	0·00	7	2·00	0·77	0	0·00	0·00	0	0·02	0·02	5	4·85	2·06	8	4·07	1·55	5	1·90	0·77	5	3·70	1·66
June ...	6	1·52	0·18	3	0·47	0·25	6	1·55	1·23	3	0·57	0·19	6	1·33	0·34	9	2·16	0·45	6	2·48	0·81	1	0·18	0·11	13	1.76	0·75	1	0·48	0·36
July ...	6	2·80	0·93	5	0·35	0·16	12	3·05	1·36	0	0·00	0·00	1	0·39	0·22	3	0·51	0·18	4	1·10	0·37	0	0·00	0·00	3	0·91	0·19	10	3·90	1·14
August ...	1	1·48	1·27	7	1·24	0·33	2	0·26	0·25	5	2·15	0·71	3	1 59	0·75	4	1·56	0·47	2	0·46	0·27	6	3·06	1·17	2	0·42	0·24	2	0.65	0·32
September ...	11	9·62	0·80	4	4·06	1·50	2	0·64	0·44	1	0·23	0·15	5	1·59	0·47	0	0·02	0·02	0	0·00	0·00	2	0·49	0·33	5	1·45	0·34	6	3·42	1·77
October ...	5	5·59	3·20	5	2·72	0·62	16	8·62	1·38	11	5·58	2·16	5	4·03	1·39	11	4·45	1·30	9	6·48	1·25	5	3·93	2·61	11	2·80	0·30	10	10·53	1·93
November ...	10	8·01	2·78	7	4·51	1·15	6	2·23	1·00	3	1·05	0·40	12	7·50	1·83	10	6·79	1·74	10	11·73	2·90	9	3·77	1·36	7	4·36	2·01	11	8·53	...
December ...	1	1·37	1·37	6	4·69	0·31	1	0·16	0·16	7	4·16	1·48	4	0·97	0·35	2	0·87	0·44	3	1·16	0·48	1	0·26	0·21	0	0·02	0·02	0	0·00	0·00
Total ...	...	39.53	...	...	25·05	...	...	24·49	...	...	22·96	...	...	19·25	...	...	18·35	...	...	30·82	...	...	22·91	...	...	17·23	...	...	34·83	...

TABLE 3—LAND UTILISATION OR CLASSIFICATION OF AREA IN THE DISTRICT DURING 1905—1906 TO 1959—1960

(In Acres)

Year	Area under forests	Area not available for cultivation	Cultivable waste other than current fallows	Current fallows	Net area under cultivation	Acreage under crops (Gross cropped area)
1	2	3	4	5	6	7
1905—1906	426,502	387,648	195,125	247,424	1,007,694	1,144,232
1906—1907	426,502	391,130	184,569	194,367	1,067,825	1,180,248
1907—1908	426,502	537,104	304,513	286,774	2,271,001	2,455,733
1908—1909	426,502	976,791	821,509	375,375	2,231,483	2,421,819
1909—1910	539,234	472,348	430,900	262,928	1,441,450	1,615,210
1910—1911	426,502	783,866	203,989	267,116	1,442,181	1,596,193
1911—1912	426,128	804,815	212,931	297,821	1,405,136	1,600,235
1912—1913	426,228	737,684	195,665	275,433	1,462,226	1,633,483
1913—1914	430,306	621,017	349,671	299,206	1,441,643	1,580,503
1914—1915	420,856	632,593	328,866	281,936	1,470,886	1,612,086
1915—1916	422,352	680,945	344,873	284,287	1,458,711	1,618,343
1916—1917	422,352	645,188	391,635	297,819	1,434,755	1,584,517
1917—1918	422,352	643,241	405,980	293,634	1,437,827	1,599,094
1918—1919	422,341	612,006	416,482	312,999	1,367,507	1,509,720
1919—1920	454,867	603,426	427,865	331,218	1,393,047	1,568,559
1920—1921	458,395	653,729	381,968	344,237	1,371,965	1,564,578
1921—1922	457,591	543,658	445,915	402,043	1,293,984	1,476,887
1922—1923	422,340	633,139	388,945	408,767	1,304,986	1,481,966
1923—1924	422,753	578,807	489,951	466,917	1,199,449	1,375,579
1924—1925	422,792	579,653	394,399	512,601	1,248,660	1,398,690
1925—1926	422,790	571,011	405,428	504,845	1,243,782	1,434,995
1926—1927	422,779	574,385	419,911	518,379	1,220,168	1,393,025
1927—1928	427,285	577,013	403,011	506,084	1,246,696	1,431,468
1928—1929	419,644	519,745	405,151	469,332	1,253,521	1,424,488
1929—1930	416,196	522,878	419,414	414,107	1,293,946	1,477,516
1930—1931	415,862	527,435	450,285	497,070	1,267,453	1,436,056
1931—1932	419,553	515,015	453,821	537,129	1,217,112	1,364,587
1932—1933	758,820	150,972	493,163	437,863	1,237,203	1,409,159
1933—1934	758,814	116,071	528,198	466,166	1,213,772	1,384,648
1934—1935	758,814	117,173	550,519	542,007	1,108,568	1,262,259
1935—1936	758,802	122,876	535,820	497,498	1,163,025	1,341,748
1936—1937	758,297	98,311	530,420	474,766	1,216,227	1,417,410
1937—1938	741,494	104,786	499,662	466,406	1,248,870	1,439,119
1938—1939	741,494	103,981	578,202	446,226	1,186,315	1,353,582
1939—1940	741,494	95,638	594,588	418,989	1,210,577	1,426,339
1940—1941	741,494	176,657	553,692	321,649	1,267,794	1,470,075
1941—1942	741,494	172,029	568,491	321,987	1,257,285	1,468,107

TABLE 3—LAND UTILISATION OR CLASSIFICATION OF AREA IN THE DISTRICT DURING 1905—1906 TO 1959—1960 (concld.)

(In Acres)

Year	Area under Forests	Area not available for cultivation	Cultivable waste other than current fallows	Current fallows	Net area under cultivation	Acreage under crops (Gross cropped area)
1	2	3	4	5	6	7
1942—1943	741,483	172,670	598,395	278,130	1,270,608	1,434,599
1943—1944	741,484	156,702	583,224	319,123	1,260,754	1,487,395
1944—1945	749,051	179,000	632,868	249,017	1,296,175	1,526,857
1945—1946	728,985	245,109	687,697	262,757	1,194,382	1,382,991
1946—1947	741,448	212,658	694,221	266,356	1,201,035	1,397,268
1947—1948	741,448	226,625	746,407	263,593	1,137,645	1,350,995
1948—1949	741,448	225,624	726,891	261,711	1,160,044	1,355,358
1949—1950	394,145	400,984	710,488	440,858	1,169,243	1,368,977
1950—1951	394,145	453,099	707,197	356,010	1,205,267	1,363,351
1951—1952	394,145	448,426	715,071	337,918	1,220,158	1,436,972
1952—1953	394,145	448,426	707,434	363,095	1,202,618	1,330,397
1953—1954	394,145	451,638	739,288	272,126	1,258,521	1,456,266
1954—1955	394,145	459,148	651,544	293,132	1,318,076	1,525,847
1955—1956	394,145	459,148	648,105	271,762	1,341,885	1,545,084
1956—1957	394,145	469,960	634,540	280,230	1,337,170	1,505,454
1957—1958	394,145	469,960	635,266	256,312	1,360,362	1,548,202
1958—1959	394,145	469,512	603,003	256,795	1,392,590	1,573,065
1959—1960	383,089	469,510	615,097	257,602	1,390,747	1,577,589

Column 3 includes barren and uncultivable land and land put to non-agricultural purposes.

Column 4 includes cultivable waste, permanent pastures, other grazing lands, land under miscellaneous tree crops and other fallow lands.

TABLE 4—ACREAGE UNDER DIFFERENT CROPS IN THE DISTRICT DURING 1905—1906 TO 1959—1960

Year	CEREALS AND PULSES									
	Rice	Wheat	Barley	Cholam	Cumbu	Ragi	Maize	Bengal Gram	Other food-grains including pulses	Total Cereals and Pulses
1	2	3	4	5	6	7	8	9	10	11
1905—1906	238,523	699	...	242,559	89,968	79,904	359	1,063	285,388	938,463
1906—1907	263,250	744	...	276,316	93,991	67,133	511	582	288,476	991,003
1907—1908	549,751	843	...	398,925	204,040	183,012	2,722	2,632	617,339	1,959,264
1908—1909	541,361	758	...	335,136	232,862	185,378	2,075	4,176	641,146	1,942,887
1909—1910	317,283	802	...	363,495	100,161	104,547	471	913	398,369	1,286,041
1910—1911	309,569	887	43	411,652	78,935	92,562	366	2,018	349,008	1,245,040
1911—1912	262,733	969	27	376,522	91,947	98,755	507	1,022	358,019	1,190,501
1912—1913	306,771	1,104	27	280,820	102,716	108,671	456	1,351	487,346	1,289,262
1913—1914	275,143	1,162	17	348,337	75,523	103,540	345	1,207	430,768	1,236,042
1914—1915	300,684	1,292	32	349,202	87;848	100,762	320	1,389	468,983	1,310,512
1915—1916	320,321	1,299	22	411,906	69,115	102,034	517	1,000	430,240	1,336,454
1916—1917	306,539	1,224	...	387,018	61,311	88,569	217	6,910	388,351	1,240,139
1917—1918	322,814	1,131	...	342,444	68,151	94,445	223	894	363,963	1,194,065
1918—1919	307,609	1,188	...	270,598	70,047	85,412	959	1,110	358,855	1,095,778
1919—1920	334,904	1,156	817	329,277	68,945	105,146	8	1,141	511,197	1,253,551
1920—1921	365,803	1,066	878	283,726	76,922	105,949	293	715	409,219	1,244,566
1921—1922	353,078	...	...	345,161	53,858	90,349	201	1,133	356,182	1,200,052
1922—1923	361,484	...	...	260,764	61,619	92,688	17	523	362,626	1,139,721
1923—1924	306,818	...	...	225,463	64,641	95,636	19	646	329,706	1,022,929
1924—1925	289,414	...	...	340,646	46,754	72,113	621	786	283,658	1,033,992
1925—1926	297,682	...	...	277,209	87,422	78,690	1,410	283	316,847	1,059,543
1926—1927	312,247	...	...	288,156	71,591	80,534	4,636	229	369,712	1,077,105
1927—1928	302,656	...	...	343,025	63,613	78,226	961	309	310,234	1,091,024
1928—1929	303,227	...	...	233,905	65,940	66,276	954	872	354,540	1,025,714
1929—1930	326,445	...	...	214,139	79,004	69,155	2,393	276	387,198	1,078,610

TABLE 4—ACREAGE UNDER DIFFERENT CROPS IN THE DISTRICT DURING 1905—1906 TO 1959—1960 (contd.)

Year	Total oil seeds	Condiments and spices	SUGAR			FIBRES			Fodder crops	Orchards and Garden Produce	Miscellaneous food crops	Miscellaneous non-food crops
			Sugarcane	Others	Total	Cotton	Others	Total				
1	12	18	14	15	16	17	18	19	20	21	22	23
1905—1906	72,113	12,201	2,101	262	2,363	85,330	41	85,371	16	15,943	...	3,653
1906—1907	65,477	12,671	1,267	249	1,516	77,322	46	77,368	7	14,468	...	3,362
1907—1908	129,995	35,943	1,662	27,729	29,391	216,366	882	217,248	3,519	37,777	...	13,207
1908—1909	137,895	28,846	12,153	10,931	23,084	191,264	383	191,647	4,418	36,859	...	33,023
1909—1910	121,106	19,328	1,858	492	2,350	131,097	295	131,392	1,595	24,035	...	5,679
1910—1911	108,837	19,778	2,304	663	2,967	160,193	250	160,443	1,694	26,043	...	7,604
1911—1912	120,502	19,860	2,549	592	3,141	215,738	371	216,109	1,644	24,487	...	3,400
1912—1913	90,056	18,352	2,270	796	3,066	178,322	355	178,677	1,735	25,134	...	4,301
1913—1914	87,913	21,056	1,693	3,110	4,803	173,110	5,227	178,337	1,718	25,661	...	4,109
1914—1915	104,137	17,185	1,453	2,724	4,177	118,414	384	118,798	3,755	28,449	...	4,007
1915—1916	82,607	24,835	1,819	832	2,651	115,121	685	115,806	3,048	25,306	1,904	1,978
1916—1917	100,797	20,147	3,042	755	3,797	151,390	381	151,771	1,747	34,329	847	3,783
1917—1918	93,416	21,771	3,618	786	4,404	224,666	419	225,085	2,350	25,796	595	3,372
1918—1919	61,106	21,991	2,165	887	3,052	268,979	377	269,356	27,18	25,525	347	4,185
1919—1920	78,353	24,378	1,379	746	2,125	140,018	749	145,767	4,223	27,377	55	3,767
1920—1921	113,347	17,848	1,887	930	2,817	129,634	346	129,980	2,250	28,232	16	1,829
1921—1922	100,283	18,142	2,903	962	3,865	95,429	667	96,096	2,167	25,574	701	30,007
1922—1923	101,625	17,657	3,079	912	3,991	157,661	129	157,790	3,638	25,489	1,006	27,049
1923—1924	88,134	17,822	2,513	971	3,484	186,990	185	187,175	3,967	23,804	362	27,902
1924—1925	83,212	14,819	1,939	1,329	3,268	206,521	451	206,972	967	24,575	1,319	21,009
1925—1926	86,863	16,382	1,680	1,037	2,717	209,160	287	209,447	2,603	25,883	1,269	30,283
1926—1927	86,380	17,282	2,136	1,054	3,190	148,674	176	148,850	2,281	28,372	44	29,571
1927—1928	116,051	23,459	2,093	1,091	3,184	136,877	833	137,710	3,632	27,025	335	25,988
1928—1929	112,859	18,012	1,813	986	2,799	206,734	552	207,286	2,969	28,548	312	25,989
1929—1930	127,355	17,521	2,059	1,089	3,148	191,306	116	191,422	1,160	30,341	685	27,261

TABLE 4—ACREAGE UNDER DIFFERENT CROPS IN THE DISTRICT DURING 1909—1910 TO 1959—1960 (concld.)

| Year | CEREALS AND PULSES | | |

TABLE 4—ACREAGE UNDER DIFFERENT CROPS IN THE DISTRICT DURING 1905—1906 TO 1959—1960 (contd.)

Year	CEREALS AND PULSES									
	Rice	Wheat	Barley	Cholam	Cumbu	Ragi	Maize	Bengal Gram	Other food-grains including pulses	Total cereals and pulses
1	2	3	4	5	6	7	8	9	10	11
1930—1931	311,000	...	...	257,973	61,078	61,832	386	269	381,304	1,073,842
1931—1932	328,956	...	...	286,715	64,751	55,945	107	257	312,465	1,049,196
1932—1933	355,228	...	...	282,723	43,246	59,869	35	301	317,233	1,058,635
1933—1934	365,321	...	...	249,977	32,961	50,674	36	219	281,956	981,144
1934—1935	321,223	...	...	285,913	54,252	55,964	791	200	154,467	872,910
1935—1936	287,736	...	...	296,847	43,018	64,393	1,671	381	261,396	955,442
1936—1937	324,015	...	...	237,229	60,133	61,813	828	217	313,736	997,971
1937—1938	328,664	...	...	209,791	35,404	53,501	13,747	250	294,689	936,016
1938—1939	291,163	...	...	329,132	28,939	48,510	910	620	236,203	935,477
1939—1940	298,446	...	...	370,942	43,654	54,695	803	120	220,236	1,028,896
1940—1941	350,453	...	...	277,285	51,366	58,926	400	336	274,098	1,012,864
1941—1942	342,857	...	...	204,049	44,952	56,836	517	226	354,979	1,004,416
1942—1943	342,990	...	...	281,711	39,523	59,573	421	203	330,314	1,054,765
1943—1944	359,853	...	...	253,069	44,972	61,974	5,953	75	302,743	1,028,639
1944—1945	398,670	...	...	297,058	42,940	59,008	3,139	60	293,682	1,094,757
1945—1946	341,530	...	...	247,016	47,404	50,771	442	173	259,083	946,419
1946—1947	357,458	...	...	286,044	54,833	50,978	174	529	139,124	989,140
1947—1948	409,015	1,148	8	244,147	40,805	46,565	110	33	224,829	966,690
1948—1949	362,042	1,285	8	304,877	41,792	50,392	463	473	213,319	974,651
1949—1950	339,802	910	1	332,752	44,449	47,144	955	67	230,363	996,448
1950—1951	316,436	969	6	298,100	47,859	40,065	307	180	245,572	949,494
1951—1952	328,223	1,502	8	315,936	56,908	52,511	105	182	267,368	1,022,743
1952—1953	258,026	1,509	3	274,582	75,158	40,062	109	187	304,825	954,461
1953—1954	325,901	1,605	16	382,654	76,492	51,345	917	230	250,455	1,089,615
1954—1955	344,672	1,613	3	355,215	51,065	44,915	304	104	268,438	1,065,329
1955—1956	346,996	1,628	...	327,699	64,979	41,651	250	71	287,572	1,070,346

TABLE 4—ACREAGE UNDER DIFFERENT CROPS IN THE DISTRICT DURING 1905—1906 TO 1959—1960 (contd.)

Year	Total oil seeds	Condiments and spices	SUGAR			FIBRES			Fodder crops	Orchards and Garden Produce	Miscellaneous food crops	Miscellaneous non-food crops
			Sugarcane	Others	Total	Cotton	Jute	Total				
1	12	13	14	15	16	17	18	19	20	21	22	23
1930—1931	136,254	19,030	2,834	1,212	4,046	137,558	747	138,305	2,094	30,189	42	32,205
1931—1932	93,726	20,142	2,285	1,137	3,422	143,027	701	143,728	1,905	33,747	69	27,516
1932—1933	137,737	18,219	2,315	1,337	3,652	129,861	140	30,001	1,384	29,922	2,423	27,186
1933—1934	168,366	19,276	2,097	1,245	3,342	145,768	312	146,080	1,337	32,772	2,112	29,714
1934—1935	84,777	21,526	2,588	1,408	3,993	209,059	188	209,247	6,313	31,933	901	30,383
1935—1936	95,463	20,195	1,955	1,400	3,355	201,843	156	201,999	3,513	33,582	311	27,685
1936—1937	121,792	18,604	1,528	1,495	3,023	208,292	240	208,532	3,938	36,036	236	27,278
1937—1938	201,638	18,753	1,398	1,646	3,044	211,351	995	212,346	4,476	32,173	462	30,211
1938—1939	191,429	22,412	1,687	1,491	3,178	129,549	752	130,301	3,826	36,633	1,521	28,805
1939—1940	140,402	21,473	2,318	1,439	3,757	161,279	141	161,420	5,258	33,938	708	30,487
1940—1941	156,304	18,054	3,089	1,369	4,458	205,034	165	205,199	6,788	33,483	314	32,581
1941—1942	129,513	17,575	2,025	1,336	3,361	234,025	714	234,739	6,844	36,637	438	34,584
1942—1943	149,467	15,785	2,749	1,289	4,038	197,409	185	197,594	6,576	32,001	476	33,897
1943—1944	171,644	17,306	4,726	1,379	6,105	187,451	179	187,630	6,245	35,714	847	33,265
1944—1945	207,491	18,103	4,632	1,355	5,937	127,362	973	128,335	5,197	34,856	304	31,827
1945—1946	183,159	18,539	4,832	1,233	6,065	146,220	1,010	147,230	8,864	42,262	1,899	28,496
1946—1947	174,359	19,517	9,412	1,488	10,930	132,071	54	122,125	10,688	37,755	1,999	20,685
1947—1948	179,543	21,799	15,951	1,408	17,359	84,872	542	85,414	11,916	40,735	175	26,365
1948—1949	180,337	18,369	5,075	1,355	6,430	97,624	189	97,813	9,744	40,509	1,686	25,769
1949—1950	168,050	20,846	5,998	1,122	7,120	101,526	1,441	102,967	6,542	39,621	2,033	25,350
1950—1951	193,913	21,541	11,204	1,256	12,460	105,713	1,550	107,263	12,161	40,935	538	24,624
1951—1952	183,125	20,117	10,150	1,252	11,402	119,450	89	119,539	9,230	41,237	1,534	27,516
1952—1953	165,529	21,154	5,659	1,310	6,969	104,103	1,068	105,171	5,650	32,273	13,959	24,718
1953—1954	146,722	12,117	5,648	1,420	7,068	115,128	603	115,731	4,233	45,643	2,650	22,029
1954—1955	208,386	25,574	10,544	1,179	11,723	133,558	2,027	135,585	5,769	46,373	825	25,874
1955—1956	185,055	23,944	9,993	1,428	11,421	164,629	99	164,728	5,113	50,808	1,440	30,928

TABLE 8—DETAILS OF IRRIGATION PROJECTS IN THE DISTRICT

S. No.	Name of Scheme	Location and nearest Place	Year of Completion: Start	Year of Completion: Completion	Cost in Lakhs of Rupees †	Districts benefited	Gross area to be irrigated on completion (acres)	Gross Area irrigated (in acres) upto March 1961	Remarks
1	2	3	4	5	6	7	8	9	10
I. Schemes in operation prior to the Five Year Plans:									
1.	Periyar System	Reservoir near Tekkadi in Kerala State Peranni regulator at the head of canal system 25 miles from Madurai Town.	N.A.	1897	108·36	Madurai	...	146,005	† Cost of Pre-Plan Projects are only upto the end of 1958—1959.
II. Projects taken up for execution during First Plan Period:									
1.	Vaigai Project	4 miles North of Andipatti Rly. Station.	1951	1959	330·00	Madurai Ramanthapuram.	Madurai 16,400 Ramnad 6,418	18,816	
III. Project taken up for execution during Second Plan period:									
					Nil.				

TABLE 9—SOURCES OF IRRIGATION AND WET ACREAGE

Name of Taluk/Sub-taluka	Minor Irrigation Schemes: Tanks	Minor Irrigation Schemes: Spring channels	Minor Irrigation Schemes: Total	Total acreage under minor irrigation schemes	No. of major irrigation schemes	Total area irrigated by minor irrigation schemes
1	2	3	4	5	6	7
1. Dindigul	972	...	972	14,767·59	Nil.	Nil.
2. Palni	37	...	37	2,590·97	26	16,720
3. Kodaikanal	...	57	57	5,198·11	...	...
4. Periakulam	160	23	183	10,197·01	47	18,165·72
5. Nilakottai	157	...	157	8,136·00	1	25,068·00
6. Molur	1,003	...	1,003	15,399·00	2	43,195·00
7. Madurai	156	2	158	8,146·62	73	52,481·72
8. Tirumangalam	354	...	354	19,912·94	1	9,348·00

TABLE 10—DETAILS OF CROPPED AREA IN THE DISTRICT DURING 1950—1951 TO 1959—1960
(In Acres)

Year	Gross Cropped area: Food crops	Gross Cropped area: Non-food crops	Total	Area cropped more than once	Net cropped area
1	2	3	4	5	6
1950—1951	1,003,427	359,924	1,363,351	158,084	1,205,267
1951—1952	1,097,033	339,939	1,436,972	216,814	1,220,158
1952—1953	1,028,8 6	301,581	1,330,397	127,779	1,202,618
1953—1954	1,167,093	289,173	1,456,266	197,745	1,258,521
1954—1955	1,149,824	376,023	1,525,847	207,771	1,318,076
1955—1956	1,157,959	387,125	1,545,084	203,199	1,341,885
1956—1957	1,152,072	353,082	1,505,154	168,284	1,337,170
1957—1958	1,159,691	388,511	1,548,202	187,840	1,360,362
1958—1959	1,157,701	415,364	1,573,065	180,475	1,392,590
1959—1960	1,149,315	428,274	1,577,589	186,842	1,390,747

TABLE 11—PERCENTAGE OF AREA UNDER PRINCIPAL CROPS DURING 1950—1951 TO 1959—1960

Year	Paddy	Cholam	Cumbu	Ragi	Total Cereals	Pulses other than Horsegram	Food crops	Groundnut	Gingelly	Coconut	Cotton	Non-food crops
1	2	3	4	5	6	7	8	9	10	11	12	13
1950—51	23·2	21·9	3·5	2·9	63·5	2·2	73·6	12·1	1·4	0·6	7·8	26·4
1951—52	22·8	22·0	4·0	3·7	65·1	2·3	76·3	10·3	1·8	0 6	8·3	23·7
1952—53	19·4	20·6	5·6	3·0	65·3	2·8	77·3	10·5	1·3	0 6	7·8	22·7
1953—54	22·4	26·2	5·3	3·5	69·2	1·6	80·1	7·1	2·4	0·6	7·9	19·9
1954—55	22·6	23·3	10·4	2·9	64·1	1·7	75·4	11·5	1·6	0·6	8·8	24·6
1955—56	22·4	21·1	4·2	2·7	63·0	1·9	74·9	10·2	1·2	0·6	10·6	25·1
1956—57	23·5	21·0	3·4	2·5	63·0	1·9	76·5	10·4	1·2	0·6	9·4	23·5
1957—58	23·3	18·3	4·4	2·5	60·8	3·5	74·9	11·9	1·4	0·6	8·9	25·1
1958—59	24·1	22·4	2·7	2·6	61·5	2·6	73·6	12·0	2·6	0·6	9·0	26·4
1959—60	23·4	22·8	3·4	2·5	61·7	2·2	72·9	14·1	2·0	0·6	8·1	27·1

TABLE 5—AREA IRRIGATED AND ITS SOURCES DURING 1905—1906 TO 1959—1960—(concld.)

(In Acres)

Years	Canals	Tanks	Wells	Other Sources	Total area irrigated
1	2	3	4	5	6
1944—1945	1,78,724	1,25,879	1,21,971	16,731	4,43,305
1945—1946	1,67,491	1,09,847	1,41,800	797	4,19,935
1946—1947	1,73,555	1,14,310	1,34,929	749	4,23,543
1947—1948	1,85,408	1,18,239	1,48,283	1,425	4,53,355
1948—1949	1,82,936	1,11,920	1,58,860	1,171	4,54,887
1949—1950	2,24,579	1,61,459	1,23,681	4,757	5,14,476
1950—1951	1,81,900	95,400	1,50,300	3,900	4,31,500
1951—1952	1,79,176	1,36,935	1,61,095	5,373	4,82,579
1952—1953	1,10,800	1,10,067	1,33,988	7,594	3,62,449
1953—1954	1,30,948	1,14,793	1,40,635	8,391	3,94,767
1954—1955	1,24,014	1,47,062	1,64,766	8,477	4,44,319
1955—1956	1,36,385	1,31,849	1,65,163	8,656	4,42,053
1956—1957	1,36,934	1,37,944	1,63,947	5,323	4,44,148
1957—1958	1,34,648	1,31,841	1,72,650	5,403	4,44,542
1958—1959	1,41,148	1,37,453	1,71,327	7,531	4,57,459
1959—1960	1,49,906	1,41,962	1,67,824	7,013	4,66,705

TABLE 6—AREA IRRIGATED UNDER DIFFERENT CROPS IN THE DISTRICT DURING 1950—1951 TO 1959—1960

(In Acres)

Year	Rice/Paddy	Wheat	Cholam	Cumbu	Ragi	Total cereals	Total pulses	Sugarcane	Total food crops	Cotton	Other non-food crops	Total non-food crops	Total area irrigated
1	2	3	4	5	6	7	8	9	10	11	12	13	14
1950—1951	3,14,861	489	82,261	9,089	32,532	4,51,691	9,033	11,204	4,83,220	11,613	33,993	45,611	5,28,831
1951—1952	3,25,411	706	1,07,095	10,959	45,216	5,04,720	3,293	10,111	5,42,510	13,256	24,904	38,160	5,80,670
1952—1953	2,55,896	787	1,01,331	12,114	35,730	4,19,933	8,600	5,659	4,54,097	10,568	23,418	33,986	4,88,083
1953—1954	3,43,390	675	63,253	18,042	40,728	4,63,814	3,285	5,449	4,94,450	13,615	15,343	28,958	5,23,408
1954—1955	3,43,361	667	1,01,350	10,776	40,311	5,14,558	4,627	10,541	5,63,194	25,195	31,867	57,062	6,20,256
1955—1956	3,45,368	699	91,555	11,764	36,633	4,99,599	4,531	9,991	5,48,000	28,570	32,544	61,114	6,09,123
1956—1957	3,52,369	680	85,240	7,080	31,001	4,38,767	1,742	9,113	5,33,417	24,504	26,462	50,166	5,83,583
1957—1958	3,59,197	691	84,784	11,393	33,530	5,06,704	4,644	10,505	5,88,093	21,542	40,998	62,540	6,20,633
1958—1959	3,75,559	677	94,466	9,054	34,514	5,26,820	5,440	9,511	5,75,496	26,960	35,478	62,438	6,37,934
1959—1960	3,66,855	640	89,753	10,666	32,264	5,15,465	6,198	9,117	5,66,006	23,277	41,370	64,647	6,30,653

TABLE 7—SOURCES OF WATER SUPPLY IN THE DISTRICT DURING 1950—1951 TO 1959—1960

Year	Tanks			Canals			Wells						Number of oil engines used	Number of reservoirs
							Tube wells			Wells used for irrigation only				
	With ayacut of 100 acs. or more	With ayacut of less than 100 acs.	Total No. of Tanks	Government	Private	Total No. of canals	Government	Private	Total	Government	Private	Total		
1	2	3	4	5	6	7	8	9	10	11	12	13	14	15
1950—1951	552	2,386	2,938	117	...	117	1	1	2	6	58,300	58,306	333	...
1951—1952	614	2,290	2,904	82	...	82	...	1	1	4	70,960	70,964	413	...
1952—1953	614	2,290	2,904	82	...	82	1	...	1	5	75,212	75,217	451	...
1953—1954	614	2,290	2,904	82	...	82	...	...	...	5	76,875	76,880	458	...
1954—1955	614	2,391	3,005	93	...	93	...	...	...	5	74,634	74,639	428	...
1955—1956	614	2,391	3,005	94	...	94	...	...	...	5	75,521	75,526	579	...
1956—1957	614	2,391	3,005	94	...	94	...	10	10	5	76,667	76,672	580	...
1957—1958	614	2,391	3,005	95	...	95	...	10	10	5	77,577	77,582	618	...
1958—1959	614	2,391	3,005	95	...	95	...	10	10	5	77,910	77,915	785	...
1959—1960	449	2,362	2,811	95	...	95	...	...	...	5	78,451	78,456	2,063	...

TABLE 14—MONTHLY AVERAGE WHOLESALE PRICES OF STAPLE PRODUCTS IN THE REGION—(contd.)

(Price in Rupees per maund of 82·2/7 Lbs. till March 1960 and per quintal of 100 kg. from April 1960 onwards)

Year	January	February	March	April	May	June	July	August	September	October	November	December
1	2	3	4	5	6	7	8	9	10	11	12	13
	Rs.	Rs.	Rs.	Rs.	Rs.	Rs.	Rs.	Rs.	Rs.	Rs.	Rs.	Rs.
Commodity : Greengram												
1955	...	...	...	...	11·13	11·13	11·13	11·15	11·75	11·75	11·75	11·94
1956	12·00	12·00	11·88	12·00	11·75	12·25	12·00	12·00	12·00	12·00	14·69	16·06
1957	16·06	16·06	16·06	15·86	14·45	14·45	14·25	16·32	17·09	17·09	17·09	17·26
1958	18·06	18·15	18·07	17·26	17·98	20·95	24·58	25·69	24·08	23·32	22·90	22·66
1959	22·66	22·47	24·08	23·63	21·07	22·78	20·36	19·98	20·67	21·27	20·15	19·89
1960	17·50	19·67	19·97	50·77	51·63	53·50	50·34	49·75	46·48	48·51	50·57	52·33
1961	52·92	52·19	53·49	46·68	44·77	44·76	45·44	49·46	49·66	46·31	45·16	46·88
Commodity : Cane Jaggery (I Sort)												
1955	...	...	...	...	10·13	10·75	10·75	10·75	10·75	10·75	10·75	11·50
1956	11·69	11·69	13·06	15·31	15·19	15·19	15·19	15·19	15·19	15·45	21·38	23·31
1957	17·88	17.03	16.85	14·22	12·45	13·33	13·65	15·45	15·38	15·76	16·45	16·54
1958	16·04	13·19	12·11	12·30	13·50	15·00	16·08	16·30	19·92	17·67	18·10	18·24
1959	18·06	17·17	15·19	16·54	24·61	24·25	27·37	29·22	26·72	28·91	32·07	31·07
1960	25·84	23·65	24·65	66·27	66·44	66·98	66·34	65·43	61·49	61·48	63·14	63·42
1961	54·63	47·00	44·09	41·34	39·75	41·98	42·30	42·40	40·80	41·81	43·48	43·03
Commodity : Gingelly Seeds												
1955	...	...	...	...	19·50	19·50	19·50	19·50	19·50	19·50	19·50	20·63
1956	21·00	21·00	25·50	32·25	32·25	33·38	35·00	35·00	35·00	35·00	36·06	33·69
1957	33·25	35·13	35·13	35·37	35·12	35·12	36·12	35·37	35·87	33·13	36·73	36·13
1958	35·12	31·28	31·35	31·48	30·10	30·45	28·21	30·36	30·04	30·10	29·79	27·46
1959	30·02	29·79	30·10	30·10	...	30·23	...	30·39	30·85	32·09	33·42	33·69
1960	35·28	38·57	38·96	104·99	103·34	112·98	116·28	130·24	120·19	131·79	131·10	139·61

TABLE 14—MONTHLY AVERAGE WHOLESALE PRICES OF STAPLE PRODUCTS IN THE REGION—(concld.)

(Price in Rupees per maund of 82·2/7 Lbs. till March 1960 and per quintal of 100 kg. from April 1960 onwards)

Year	January	February	March	April	May	June	July	August	September	October	November	December
1	2	3	4	5	6	7	8	9	10	11	12	13
	Rs.	Rs.	Rs.	Rs.	Rs.	Rs.	Rs.	Rs.	Rs.	Rs.	Rs.	Rs.
Commodity : Bengalgram												
1955	...	...	...	...	12.56	12·56	12·56	12.56	12.56	12·56	12·56	11·31
1956	11.00	11·00	11.13	10.88	11.94	12.75	14.88	14.88	14.88	14·88	14 69	14·69
1957	15·13	15.88	16.19	15.35	14·53	13.75	13.58	14.45	14.15	13.95	14.29	14.30
1958	13.65	12.64	12.94	13·25	12.92	13.20	15.90	17.34	20.26	21.02	21.26	21.38
1959	21.43	21.46	21.06	20.54	17.34	16.16	15.25	15.51	15.30	14.85	14.75	14.59
1960	14.88	15·70	14.55	42.36	42.20	44.34	49.38	45.20	48.42	49.68	50.49	53·57
Commodity : Ragi												
1955	...	...	...	...	...	...	...	...	...	7.25	7·25	7·81
1956	7·94	7·94	8·38	9·19	9·00	10·81	13·56	13·50	13·50	13·50	12.69	13.50
1957	14.06	10.50	11.00	11·34	11.56	11.43	11·24	11·04	10·13	10.34	10.19	10·24
1958	10·03	12·37	12·25	12·19	12·25	12·20	12·65	13·65	12.95	13·79	14·10	13·69
1959	13·54	12·14	12·04	12·04	12·04	12·04	12·20	12·84	12·67	14·80	15·23	14·47
1960	13·22	13·68	13·61	35·87	36·76	37·67	39·49	37·05	36·87	37.13	38·31	37·37
Commodity: Cholam												
1955	...	...	...	...	...	...	...	...	...	9.25	9·25	9·88
1956	10·00	10·00	10·00	9·75	10·00	10·38	13·50	13·50	15·31	13·50	14·19	13·69
1957	14·19	14·19	14·31	14·85	13·77	13·25	...	11·84	12·04	12·54	12·36	12·84
1958	13·09	12·39	12·04	12·44	12·46	13·31	11·45	10 99	12·04	12·04	13·45	15·31
1959	16·07	15·65	15·25	14·45	13·73	13·25	13·00	13·65	13·77	15·09	15·91	15·91
1960	13·98	14·85	14·99	39·14	36·95	38·15	36·68	38·57	36·57	39·15	41·31	42·77

TABLE 12—TOTAL OUTTURN OF SELECTED CROPS IN THE DISTRICT DURING 1950—1951 TO 1959—1960
(In Tons)

Year	CROPS											
	Paddy	Cholam	Cumbu	Ragi	Korra	Varagu	Samai	Castor	Groundnut	Gingelly	Sugarcane	Tobacco
1	2	3	4	5	6	7	8	9	10	11	12	13
1950—1951	195,000	82,750	9,180	16,740	2,140	18,630	11,410	140	53,690	1,800	29,590	2,020
1951—1952	195,000	94,500	13,260	24,870	2,220	16,230	15,120	100	59,070	2,820	26,800	2,470
1952—1953	139,000	71,400	8,900	17,900	1,460	11,290	19,730	70	52,330	1,600	13,280	1,050
1953—1954	187,000	102,200	10,900	26,600	2,950	18,860	14,380	70	46,610	3,870	15,100	1,190
1954—1955	201,000	143,000	25,800	26,000	2,990	21,270	17,460	90	80,540	2,860	23,310	1,850
1955—1956	217,230	103,450	17,100	21,330	2,440	16,170	22,330	70	71,080	2,120	26,130	2,330
1956—1957	224,600	103,220	13,970	19,020	2,620	19,040	21,800	70	74,360	2,190	25,740	1,210
1957—1958	248,610	91,630	21,120	19,690	2,720	15,720	24,860	90	86,360	2,530	20,590	590
1958—1959	235,180	113,060	11,640	17,840	2,970	17,530	16,680	30	92,170	4,900	29,380	1,200
1959—1960	242,600	138,030	16,360	18,950	3,700	16,150	16,460	80	105,470	3,820	25,460	1,810

TABLE 13—AVERAGE YIELD PER ACRE FOR DIFFERENT COMMODITIES IN THE DISTRICT DURING 1950—1951 TO 1959—1960
(In Lbs.)

Year	COMMODITIES											
	Paddy	Cholam	Cumbu	Ragi	Korra	Varagu	Samai	Castor	Groundnut	Gingelly	Sugarcane	Tobacco
1	2	3	4	5	6	7	8	9	10	11	12	13
1950—1951	1,622·63	621·80	429·66	935·92	419·39	765·12	375·11	334·33	727·96	210·00	5,219·55	893·17
1951—1952	1,723·49	672·14	521·94	1,060·90	481·02	720·13	400·09	363·64	895·93	237·72	5,265·04	840·60
1952—1953	1,252·11	580·35	429·77	873·37	449·29	675·24	374·98	343·86	839·88	209·43	4,268·50	706·31
1953—1954	1,832·75	746·07	552·59	1,123·38	539·74	809·95	475·25	352·36	1,008·03	251·92	50,289·08	1,034·38
1954—1955	1,897·30	746·07	552·71	1,123·12	559·11	846·78	468·83	360·64	1,030·42	266·16	56,805·39	1,005·83
1955—1956	1,402·31	741·31	589·48	1,147·13	551·30	825·45	465·62	347·67	1,007·94	266·29	54,027·91	893·21
1956—1957	1,419·71	729·71	613·95	1,147·14	600·33	891·92	499·96	418·13	1,064·06	271·12	59,319·98	824·58
1957—1958	1,540·96	724·98	700·15	1,155·11	575·39	881·53	480·68	414·81	1,052·76	265·74	61,042·33	1,113·40
1958—1959	1,388·15	719·99	603·95	988·37	588·01	890·53	469·03	361·29	1,097·65	271·80	63,072·[illegible]5	2,108·24
1959—1960	1,470·87	860·00	689·80	1,089·95	581·74	872·58	480·07	407·27	1,045·21	274·41	58,541·12	1,098·71

TABLE 14—MONTHLY AVERAGE WHOLESALE PRICES OF STAPLE PRODUCTS IN THE REGION
(Price in Rupees per maund of 82·2/7 Lbs. till March 1960 and per quintal of 100 kg. from April 1960 onwards)

Year	January	February	March	April	May	June	July	August	September	October	November	December
1	2	3	4	5	6	7	8	9	10	11	12	13
	Rs.	Rs.	Rs.	Rs.	Rs.	Rs.	Rs.	Rs.	Rs.	Rs.	Rs.	Rs.
STATION: MADURAI												
Commodity: Blackgram												
1955	...	...	...	...	14·19	14·19	14·19	14·19	14·19	14·19	14·19	14·81
1956	15·00	16·00	15·00	20·00	20·00	20·00	20·00	20·00	19·81	20·00	19·69	19·94
1957	19·94	23·38	20·38	20·70	21·48	21·97	22·20	24·87	24·21	23·08	22·48	21·20
1958	20·71	19·37	19·37	19·77	19·35	19·37	21·88	21·25	21·26	21·18	20·36	20·49
1959	21·58	22·67	22·26	21·54	21·99	23·38	22·72	22·78	23·48	22·16	20·67	19·67
1960	21·03	21·80	21·08	57·66	54·17	54·31	61·09	59·16	58·94	57·01	56·16	57·02
1961	58·32	60·04	60·01	62·47	64·80	65·28	63·77	64·52	64·52	64·52	64·52	64·52
Commodity: Redgram												
1955	...	...	...	...	11·63	11·63	11·63	11·63	11·63	11·63	11·63	12·50
1956	12·75	12·75	12·38	11·75	11·81	11·88	12·00	12·13	12·00	12·00	13·00	14·13
1957	14·00	14·13	13·13	13·25	14·30	14·45	14·45	14·80	14·19	14·20	14·05	14·05
1958	13·81	12·74	13·54	15·00	14·93	16·59	18·67	20·07	22·06	23·03	23·83	23·37
1959	20·86	21·36	21·06	20·72	20·15	20·32	20·40	20·73	20·30	20·71	19·02	19·47
1960	18·06	18·27	17·47	47·96	40·11	50·02	54·79	43·83	44·10	43·20	43·20	42·83
Commodity: Groundnut (Machine Shelled)												
1956	...	...	...	...	...	...	...	...	...	...	24·88	25·06
1957	25·31	25·94	26·44	26·51	26·64	25·57	26·34	24·89	24·94	25·29	25·66	24·99
1958	23·55	23·17	22·59	22·86	23·69	22·47	24·84	26·98	26·73	26·91	26·19	26·70
1959	26·87	25·37	25·88	26·66	29·18	30·75	31·61	31·46	31·25	30·62	28·09	28·09
1960	29·48	31·45	31·99	89·49	84·29	89·24	93·21	94·44	94·07	100·50	94·91	91·81

TABLE 15—AVERAGE RETAIL PRICES OF THE PRINCIPAL FOODGRAINS IN TERMS OF RUPEES PER MAUND OF 82 2/7 LBS. DURING 1950-1951 TO 1959-1960 (July to June)

Year	Paddy 1st Sort	Paddy 2nd Sort	Rice	Cholam	Cumbu	Ragi	Horsegram
1	2	3	4	5	6	7	8
	Rs.	Rs.	Rs.	Rs.	Rs.	Rs.	Rs.
STATION: KODAIKANAL							
1950—51	...	...	18·89	...	...	...	...
1951—52	...	...	20·05	10·68	...	...	16·17
1952—53	...	...	21·98	...	...	...	...
1953—54	...	...	21·90	...	...	...	8·32
1954—55	...	...	18·06	12·72	...	13·52	...
1955—56	13·81	12·17	16·96	11·85	10·92	10·82	...
1956—57	16·96	...	22·41	12·74	...	11·83	...
1957—58	...	12·18	25·16	11·04	...	12·72	12·02
1958—59	...	...	26·60	13·76	...	...	11·04
1959—60	...	16·00	28·01	...	...	...	...
STATION: DINDIGUL							
1950—51	...	...	17·73	...	...	...	...
1951—52	18·52	16·59	21·39	14·41	14·64	13·24	15·19
1952—53	...	...	20·94	...	...	...	17·17
1953—54	...	12·25	19·56	...	...	...	18·13
1954—55	12·81	11·65	17·27	9·74	10·05	9·22	7·60
1955—56	11·91	10·52	16·33	9·41	8·94	8·17	8·96
1956—57	14·81	13·79	20·20	15·05	13·72	12·37	10·35
1957—58	14·11	13·11	19·67	12·79	13·65	12·10	10·29
1958—59	14·97	13·81	21·98	13·43	13·86	12·61	12·63
1959—60	16·80	15·19	21·85	16·33	16·78	14·73	14·69
STATION: NILAKKOTTAI							
1950—51	12·79	12·03	28·22	9·66	...	...	...
1951—52	14·46	14·19	22·97	11·86	12·91	13·28	15·15
1952—53	...	14·45	19·30	...	...	...	19·27
1953—54	...	...	...	...	...	...	10·05
1954—55	12·46	11·51	19·14	9·94	10·27	9·52	...
1955—56	12·37	10·78	16·51	8·90	9·47	9·58	8·63
1956—57	14·26	12·85	20·30	14·30	14·08	13·36	10·08
1957—58	14·80	13·25	22·61	13.34	12·41	12·89	9·22
1958—59	16·15	15·21	22·81	11·17	12·85	13·04	8·93
1959—60	16·92	15·07	24·24	16·95	16·24	14·56	14·72

TABLE 15—AVERAGE RETAIL PRICES OF THE PRINCIPAL FOOD GRAINS IN TERMS OF RUPEES PER MAUND OF 82 2/7 LBS. DURING 1950-51 TO 1959-60 (July to June)—(concld.)

Year	Paddy 1st Sort	Paddy 2nd Sort	Rice	Cholam	Cumbu	Ragi	Horsegram
1	2	3	4	5	6	7	8
	Rs.	Rs.	Rs.	Rs.	Rs.	Rs.	Rs.
STATION: MADURAI							
1950—51	10·30	9·84	15·07	...	...	...	16·17
1951—52	10·21	...	15·90	...	...	...	20·83
1952—53	...	12·75	...	...	...	...	11·76
1953—54	...	...	21·99	...	...	...	12·15
1954—55	13·95	11·89	20·47	10·11	11·58	13·52	10·97
1955—56	12·35	10·84	16·31	19·17	10·99	9·85	10·09
1956—57	14·81	12·89	19·90	12·29	14·56	13·52	8·67
1957—58	14·80	13·69	20·52	12·74	14·56	13·56	8·66
1958—59	15·34	13·76	20·86	15·13	15·12	13·40	11·70
1959—60	15·71	14·60	22·21	16·15	16·54	15·32	11·81
STATION: MELUR							
1950—51	10·65	10·36	15·69	10·77	11·99	11·61	...
1951—52	12·09	11·53	16·85	14·91	10·01	10·21	20·97
1952—53	...	...	18·19	...	...	...	...
1953—54	...	...	...	...	...	...	13·50
1954—55	11·63	9·87	21·40	...	...	...	...
1955—56	11·26	10·07	18·55	...	...	...	...
1956—57	13·76	12·63	22·40	10·54	9·28	11·69	8·67
1957—58	12·15	11·57	20·39	9·13	9·25	11·98	...
1958—59	15·31	14·58	22·51	15·27	15·23	13·51	11·29
1959—60	...	...	24·77	16·89	16·76	15·40	16·30

Other millets are of comparatively lesser importance.

TABLE 18—NUMBER OF VETERINARY INSTITUTIONS, LIVESTOCK FARMS ETC. IN THE DISTRICT DURING 1950—1951 TO 1959—1960

Year	Number of Veterinary Hospitals.	Number of Veterinary Dispensaries	Number of Veterinary First Aid Centres	Number of Livestock Farms	Number of Poultry Farms	Number of artificial insemination centres
1	2	3	4	5	6	
1950—51	3	6	...	...	...	...
1951—52	3	6	...	...	...	...
1952—53	3	7	...	1	...	1
1953—54	3	6	6	...	...	1
1954—55	3	7	15	...	...	1
1955—56	3	7	...	...	...	1
1956—57	3	11	9	...	...	2
1957—58	4	10	9	...	...	3
1958—59	4	10	9	...	...	4
1959—60	3	11	9	...	...	5

TABLE 19—ESTIMATED PRODUCTION OF MILK DURING THE DECADE, 1951—1961
(Quantity in 1,000 Kgs.)

Year	Cows' Milk	Buffaloes' Milk	Total	Remarks
1	2	3	4	5
1951	76,890	51,592	128,482	As goats are not generally milked for human consumption the quantity of Goats' milk has not been taken into account.
1956	87,547	50,930	138,477	
1961	95,459	69,555	165,014	

TABLE 20—STATISTICS REGARDING EMPLOYMENT EXCHANGE OFFICES IN THE DISTRICT DURING 1950—1951 TO 1960—1961

Year	No. of persons registered	Number of persons provided with employment		Total No. of cancelled registration	Total No. of candidates on the live register	No. of Employment offices in the district
		Technical	Non-technical			
1	2	3	4	5	6	7
1950—51	9,372	496	1,023	6,854	4,227	1
1951—52	7,995	412	956	7,031	3,805	1
1952—53	10,056	397	1,052	6,651	4,853	1
1953—54	9,121	342	1,023	8,615	3,979	1
1954—55	11,125	487	1,034	8,781	5,129	1
1955—56	11,842	512	1,492	9,648	5,206	1
1956—57	14,404	386	1,723	11,515	6,137	1
1957—58	14,572	372	1,667	12,660	5,997	1
1958—59	16,627	441	2,381	10,934	8,868	1
1959—60	17,524	453	2,457	13,797	9,685	1
1960—61	16,080	487	3,221	12,110	9,947	1

TABLE 21—GROWTH OF FACTORIES IN VARIOUS SECTORS DURING THE YEAR 1952—1958

Year	By whom owned	Number of industrial establishments									
		Process allied to agriculture	Textile	Engineering	Minerals and Metals	Food and Beverages	Chemicals and Dyes	Processing wood, stone etc.	Printing	Mining	Total No. of Regd. factories
1	2	3	4	5	6	7	8	9	10	11	12
1952	Government ...	...	...	1	...	...	...	...	...	...	1
	Local Fund										
	Private	17	42	31	16	149	9	12	24	...	300
1953	Government ...	...	...	2	1	...	...	...	...	...	3
	Local Fund										
	Private	19	42	34	20	138	9	10	21	...	293
1954	Government ...	...	...	2	1	...	...	...	...	...	3
	Local Fund										
	Private	19	37	28	18	121	10	4	21	...	258
1955	Government ...	...	...	2	1	...	...	...	1	...	4
	Local Fund										
	Private	19	37	24	12	117	14	5	18	...	246
1956	Government ...	...	...	3	...	...	...	...	1	...	4
	Local Fund										
	Private	19	41	27	11	134	10	5	18	...	265
1957	Government ...	...	1	3	1	...	...	...	...	...	5
	Local Fund										
	Private	18	48	31	12	135	7	6	19	...	276
1958	Government ...	...	1	3	...	...	...	...	...	...	4
	Local Fund										
	Private	20	56	44	12	140	8	7	22	...	309

TABLE 22—EMPLOYMENT IN TEXTILE AND NON-TEXTILE ESTABLISHMENTS DURING 1952-1958

Year	Average daily number of workers									
	Textile					Non-textile				
	Men	Women	Adolescents	Children	Total	Men	Women	Adolescents	Children	Total
1	2	3	4	5	6	7		9	10	11
1952	16,176	4,053	19	...	20,248	6,250	1,767	342	86	8,445
1953	15,554	3,592	...	...	19,146	5,967	1,620	445	106	8,138
1954	15,788	3,668	...	...	19,456	6,945	2,402	497	137	9,981
1955	16,239	3,865	13	...	20,117	7,889	2,484	670	161	11,204
1956	16,713	3,837	...	...	20,550	8,474	2,575	375	45	11,469
1957	18,727	3,754	...	...	22,481	9,060	2,506	172	15	11,753
1958	17,626	3,123	...	...	20,749	9,213	2,888	208	18	12,327

TABLE 16—LIVESTOCK CENSUS DATA 1920—1961

Year	Cattle				Buffaloes				Goats	Sheep	Horses and Ponies	Others	Total Livestock	Poultry
	Male	Female	Young	Total	Male	Female	Young	Total						
1	2	3	4	5	6	7	8	9	10	11	12	13	14	15
1920	375,373	277,256	163,537	816,166	20,126	69,682	39,890	129,698	285,139	509,493	4,284	10,513	1,755,293	...
1925	364,508	280,030	162,498	807,036	21,915	75,448	47,156	144,519	416,467	509,482	3,213	9,467	1,890,184	...
1930	357,642	242,631	127,309	727,582	14,843	76,404	40,425	131,672	412,345	561,277	3,278	10,095	1,846,246	...
1935	310,931	229,986	206,975	747,892	22,719	83,160	68,208	174,087	316,975	463,572	3,090	914	1,706,930	...
1940	325,619	255,610	82,008	663,237	15,036	85,680	51,719	152,435	410,425	614,325	2,652	28,110	1,871,184	888,614
1944	329,520	273,584	146,403	749,507	12,828	84,983	47,237	145,048	304,370	347,651	4,118	35,630	1,586,324	723,703
1951	N.A.	N.A.	N.A.	990,672	N.A.	N.A.	N.A.	227,923	360,704	641,970	3,791	27,022	2,252,082	1,088,677
1956	395,255	333,268	159,052	887,603	19,348	100,290	65,117	184,755	355,826	571,787	2,256	54,038	2,056,295	1,114,841
1961	489,305	361,019	181,168	1,031,492	28,604	138,119	89,182	255,905	330,092	640,762	3,024	57,566	2,318,841	1,298,347

N. A. Denotes not available.

TABLE 17—UTILISATION OF THE PRINCIPAL CLASSES OF LIVESTOCK IN THE DISTRICT DURING THE PERIOD 1935—1961

Year	Description of Livestock	Sex	Breeding	Breeding and Working	Working	Others	Young stock	Total
1	2	3	4	5	6	7	8	9
1935	Cattle ...	Male ...	10,464	...	277,714	22,753	100,711	747,892
		Female ...	134,459	...	66,698	28,829	106,264	
	Buffaloes ...	Male ...	3,084	...	15,728	3,907	24,816	174,087
		Female ...	62,830	...	12,655	7,675	43,392	
1940	Cattle ...	Male ...	5,064	20,123	284,988	15,444	42,917	663,237
		Female ...	197,868	...	47,873	9,869	39,091	
	Buffaloes ...	Male ...	1,327	244	12,452	1,013	19,120	152,435
		Female ...	81,261	...	3,589	830	32,599	
1944	Cattle ...	Male ...	3,448	27,881	281,466	16,725	73,957	749,507
		Female ...	194,270	...	66,533	12,781	72,446	
	Buffaloes ...	Male ...	1,106	N.A.	10,480	1,242	19,832	145,048
		Female ...	77,401	...	6,372	1,210	27,405	
1951	Cattle ...	Male ...	4,334	...	...	442,247	210,130	990,672
		Female ...	217,076	...	...	116,885		
	Buffaloes ...	Male ...	2,143	...	...	28,437	78,934	227,927
		Female ...	103,311	...	...	15,102		
1956	Cattle ...	Male ...	2,763	...	357,835	34,635	159,052	887,583
		Female ...	230,533	...	80,137	22,628		
	Buffaloes ...	Male ...	1,206	...	14,458	3,684	65,117	184,755
		Female ...	94,011	...	4,041	2,238		
1961	Cattle ...	Male ...	2,877	35,988	419,704	30,736	181,168	1,021,492
		Female ...	233,519	...	97,059	30,441		
	Buffaloes ...	Male ...	2,540	6,482	16,845	2,737	89,182	255,905
		Female ...	123,891	...	7,780	6,448		

TABLE 23—FACTORIES CLASSIFIED BY INDUSTRY WITH AVERAGE DAILY NUMBER OF WORKERS

S. No.	Name of Industry	Number of establishments	Average number of workers					Number of establishments for which information is not available
			Men	Women	Adolescents	Children	Total	
1	2	3	4	5	6	7	8	9
	Year—1952							
1	Water supply stations etc. ...	...	...	...	...	...	...	1
2	Cotton ginning and baling ...	14	316	733	...	...	1,049	3
3	Rice Mills ...	61	693	576	89	6	1,364	13
4	Manufacture of edible oils ...	18	338	45	...	...	383	5
5	Tobacco and allied products ...	16	975	67	33	46	1,121	5
6	Cotton Mills ...	18	15,508	3,637	19	...	19,164	2
7	Furniture and fixtures ...	2	39	...	...	...	39	1
8	Paper and paper products ...	1	14	...	2	...	16	2
9	Printing, publishing and allied industries ...	17	532	...	7	19	558	7
10	Rubber and rubber products ...	1	7	12	...	...	19	...
11	Fine and pharmaceutical chemicals ...	1	14	...	...	...	14	...
12	Non-metallic Mineral products ...	2	24	8	...	...	32	...
13	Metal containers and steel trunks ...	...	...	...	...	...	...	1
14	General and jobbing engineering ...	9	133	...	61	...	194	...
15	Motor vehicles manufacture and repair ...	19	1,525	6	9	2	1,542	4
16	Sanitary services ...	1	35	...	...	...	35	...
17	Other industries not classified above ...	62	2,273	736	141	13	3,163	42
	Year—1953							
1	Water supply stations etc. ...	1	11	...	...	...	11	...
2	Cotton ginning and baling ...	17	312	632	12	4	960	2
3	Rice Mills ...	58	655	572	66	...	1,293	19
4	Manufacture of edible oils ...	14	207	62	36	...	305	5
5	Tobacco and allied products ...	11	677	22	126	42	867	6
6	Cotton Mills ...	17	15,140	3,379	...	...	18,519	3
7	Furniture and fixtures ...	2	40	...	...	...	40	...
8	Paper and paper products ...	1	18	...	...	...	18	2
9	Printing, publishing and allied industries ...	10	391	...	...	32	423	11
10	Rubber and rubber products ...	1	8	10	...	...	18	...
11	Fine and pharmaceutical chemicals ...	1	16	...	...	...	16	...
12	Non-metallic Mineral products ...	2	35	1	...	...	36	3
13	Metal containers and steel trunks ...	4	154	...	2	...	156	1
14	General and jobbing engineering ...	8	148	...	45	...	193	2
15	Motor vehicles manufacture and repair ...	22	1,494	6	...	...	1,500	4
16	Sanitary services ...	1	35	...	...	...	35	...
17	Other industries not classified above ...	53	2,180	528	158	28	2,894	49

TABLE 23—FACTORIES CLASSIFIED BY INDUSTRY WITH AVERAGE DAILY NUMBER OF WORKERS—(contd.)

S. No.	Name of Industry	Number of establishments	Average number of workers					Number of establishments for which information is not available
			Men	Women	Adolescents	Children	Total	
1	2	3	4	5	6	7	8	9
	Year—1954							
1	Cotton ginning and baling ...	19	412	919	...	...	1,331	...
2	Rice Mills ...	70	756	615	21	3	1,395	1
3	Manufacture of edible oils ...	14	228	73	...	...	301	...
4	Tobacco and allied products ...	16	985	11	175	23	1,194	...
5	Cotton Mills ...	27	15,462	3,582	...	...	19,044	8
6	Paper and paper products ...	1	15	...	...	...	15	...
7	Printing, publishing and allied industries ...	18	561	...	...	11	572	3
8	Rubber and rubber products ...	1	10	14	...	...	24	...
9	Fine and pharmaceutical chemicals ...	1	17	...	...	...	17	...
10	Non-metallic mineral products ...	2	25	8	...	...	33	1
11	Metal containers and steel trunks ...	9	266	...	...	2	268	5
12	General and jobbing engineering ...	3	102	...	...	26	128	2
13	Motor vehicles manufacture and repair ...	24	1,470	6	12	...	1,488	1
14	Sanitary services ...	1	37	...	...	...	37	...
15	Other industries not classified above ...	53	2,387	842	289	72	3,590	3
	Year—1955							
1	Cotton ginning and baling ...	19	387	939	17	...	1,343	...
2	Rice Mills ...	70	823	580	18	...	1,421	1
3	Manufacture of edible oils ...	12	192	52	...	...	244	1
4	Tobacco and allied products ...	13	890	7	129	...	1,026	...
5	Cotton Mills ...	36	15,980	3,799	13	...	19,792	...
6	Paper and paper products ...	3	50	3	...	...	53	...
7	Printing, publishing and allied industries ...	19	918	...	10	15	943	...
8	Fine and pharmaceutical chemicals ...	3	49	5	...	8	62	...
9	Non-metallic Mineral products ...	2	35	8	...	...	43	1
10	Metal containers and steel trunks ...	8	267	...	2	2	271	...
11	General and jobbing engineering ...	3	103	...	17	...	120	1
12	Motor vehicles manufacture and repair ...	22	1,652	6	...	...	1,658	...
13	Sanitary services ...	1	37	...	...	...	37	...
14	Other industries not classified above ...	60	2,745	950	477	136	4,308	1

TABLE 23—FACTORIES CLASSIFIED BY INDUSTRY WITH AVERAGE DAILY NUMBER OF WORKERS—(contd.)

S. No.	Name of Industry	Number of establishments	Average number of workers					Number of establishments for which information is not available
			Men	Women	Adolescents	Children	Total	
1	2	3	4	5	6	7	8	9
	Year—1956							
1	Cotton ginning and baling ...	19	334	912	24	...	1,270	...
2	Rice Mills ...	83	932	644	9	...	1,585	...
3	Manufacture of edible oils ...	15	236	67	...	...	303	...
4	Tobacco and allied products ...	13	951	7	84	...	1,042	...
5	Cotton Mills ...	17	15,962	3,454	...	...	19,416	...
6	Paper and paper products ...	1	30	...	...	...	30	...
7	Printing, publishing and allied industries ...	19	924	...	21	14	959	...
8	Rubber and rubber products ...	2	90	...	...	...	90	...
9	Fine and pharmaceutical chemicals ...	2	45	6	...	...	51	...
10	Non-metallic mineral products ...	2	30	8	...	...	38	...
11	Metal containers and steel trunks ...	6	252	...	3	2	257	...
12	General and jobbing engineering ...	8	165	...	...	...	165	...
13	Motor vehicles manufacture and repair ...	22	2,128	7	...	...	2,135	...
14	Sanitary services ...	1	38	...	...	...	38	...
15	Other industries not classified above ...	85	3,070	1,307	234	29	4,640	...
	Year—1957							
1	Cotton ginning and baling ...	18	318	969	17	...	1,304	...
2	Rice Mills ...	82	1,009	711	...	...	1,720	...
3	Manufacture of edible oils ...	14	187	61	...	...	248	...
4	Tobacco and allied products ...	13	1,000	8	58	...	1,066	...
5	Cotton Mills ...	20	17,695	3,300	...	...	20,995	...
6	Paper and Paper products ...	4	99	...	...	...	99	...
7	Printing, publishing and allied industries ...	19	698	...	14	12	724	...
8	Rubber and rubber products ...	2	125	...	...	...	125	...
9	Fine and pharmaceutical chemicals ...	2	50	4	...	...	54	...
10	Non-metallic mineral products ...	2	25	8	...	...	33	...
11	Metal containers and steel trunks ...	7	235	...	1	2	238	...
12	Agricultural implements ...	1	18	2	...	...	20	...
13	General and jobbing engineering ...	8	199	...	...	...	199	...
14	Motor vehicles manufacture and repair ...	30	2,726	8	...	...	2,734	...
15	Sanitary services ...	1	33	...	...	...	33	...
16	Other industries not classified above ...	92	3,370	1,189	82	1	4,642	...

TABLE 23—FACTORIES CLASSIFIED BY INDUSTRY WITH AVERAGE DAILY NUMBER OF WORKERS—(concld.)

S. No.	Name of Industry	Number of establishments	Average number of workers					Number of establishments for which information is not available
			Men	Women	Adolescents	Children	Total	
1	2	3	4	5	6	7	8	9
	Year—1958							
1	Cotton ginning and baling ...	20	347	1,141	...		1,488	...
2	Rice Mills ...	94	1,064	844	7	2	1,917	...
3	Manufacture of edible oils ...	12	157	73	...	...	230	...
4	Tobacco and allied products ...	12	897	8	32	...	937	...
5	Cotton Mills ...	24	16,399	2,686	...	...	19,085	...
6	Paper and Paper products ...	4	88	...	...	...	88	...
7	Printing, publishing and allied industries ...	22	809	...	26	5	840	...
8	Rubber and rubber products ...	2	135	...	...	...	135	...
9	Fine and pharmaceutical chemicals ...	2	53	6	...	...	59	...
10	Non-metallic mineral products ...	1	15	8	...	...	23	...
11	Metal containers and steel trunks ...	7	241	...	1	3	245	...
12	Agricultural implements ...	1	18	2	...	...	20	...
13	General and jobbing engineering ...	15	263	...	70	...	333	...
14	Motor vehicles manufacture and repair ...	31	2,799	8	...	...	2,807	...
15	Sanitary services ...	1	23	...	...	...	23	...
16	Other industries not classified above ...	95	3,531	1,235	72	8	4,846	...

TABLE 24—EDUCATIONAL INSTITUTIONS AND PUPILS

S. No.	Class of institutions	Number of institutions		Number of pupils			Teaching staff			Other staff		
		Govt.	Others	Males	Females	Total	Males	Females	Total	Males	Females	Total
1	2	3	4	5	6	7	8	9	10	11	12	13
	Year 1951—1952											
1	Degree Colleges ...	...	4	2,487	249	2.736	143	26	169	153	13	166
2	Colleges of Oriental Learning ...	...	1	21	...	21	6	...	6	2	1	3
3	Technical Schools ...	1	...	388	...	388	29	...	29	11	...	11
4	Training Schools ...	3	9	787	1,012	1,799	...	...	...	...	...	...
5	Secondary Schools ...	3	47	26,396	6,544	32,940	...	...	...	...	...	...
6	Basic Schools ...	2	27	2,225	1,038	3,263	...	...	...	...	...	...
7	Primary Schools ...	261	1,329	136,386	63,246	199,632	4,090	2,466	6,556	...	...	...
	Year 1952—1953											
1	Degree Colleges ...	...	4	2,579	290	2,869	148	34	182	158	18	176
2	Colleges of Oriental Learning ...	...	1	18	...	18	6	...	6	2	1	3
3	Technical Schools ...	1	...	431	...	431	27	...	27	16	...	16
4	Training Schools ...	4	10	824	1,187	2,011	...	...	...	...	...	...
5	Secondary Schools ...	3	49	27,112	7,281	34,393	...	...	...	...	...	...
6	Basic Schools ...	3	50	5,232	2,465	7,697	...	...	...	...	...	...
7	Primary Schools ...	254	1,342	135,527	68,692	204,219	4,086	2,641	6,727	...	...	...
	Year 1953—1954											
1	Degree Colleges ...	...	4	2,826	310	3,136	152	36	188	165	19	184
2	Second Grade Colleges ...	...	1	...	73	73	...	13	13	...	...	...
3	Colleges of Oriental Learning ...	...	1	16	...	16	6	...	6	2	1	3
4	Technical Schools ...	1	...	415	...	415	30	...	30	16	...	16
5	Training Schools ...	4	11	835	1,252	2,087	...	...	...	...	...	...
6	Secondary Schools ...	3	53	27,789	7,940	35,729	...	...	...	...	...	...
7	Basic Schools ...	5	71	7,820	3,589	11,409	...	...	...	...	...	...
8	Primary Schools ...	251	1,358	146,632	80,499	227,131	4,024	2,733	6,757	...	...	...

TABLE 24—EDUCATIONAL INSTITUTIONS AND PUPILS—(contd.)

S. No.	Class of institutions	Number of institutions		Number of pupils			Teaching staff			Other staff		
		Govt.	Others	Males	Females	Total	Males	Females	Total	Males	Females	Total
1	2	3	4	5	6	7	8	9	10	11	12	13
	Year 1954—1955											
1	Degree Colleges ...	...	4	2,998	319	3,317	168	36	204	165	18	183
2	Second Grade Colleges ...	...	1	...	156	156	...	17	17	...	...	...
3	Colleges of Oriental Learning ...	...	1	21	...	21	5	...	5	2	1	3
4	Medical Colleges ...	...	1	41	9	50	15	2	17	60	...	60
5	Technical Schools ...	1	...	389	...	389	26	...	26	14	...	14
6	Training Schools ...	5	11	879	1,179	2,058	...	...	...	...	...	...
7	Secondary Schools ...	3	56	28,429	8,568	36,997	...	...	...	...	...	...
8	Basic Schools ...	22	108	11,808	5,657	17,465	...	...	...	...	...	...
9	Primary Schools ...	237	1,591	149,409	83,618	233,027	4,267	2,831	7,098	...	...	...
	Year 1955—1956											
1	Degree Colleges ...	...	4	3,144	342	3,486	170	39	209	169	19	188
2	Second Grade Colleges ...	...	1	...	204	204	...	11	11	...	...	...
3	Colleges of Oriental Learning ...	...	1	20	...	20	5	...	5	2	1	3
4	Medical Colleges ...	...	1	99	16	115	27	4	31	101	2	103
5	Technical Schools ...	1	...	395	...	395	32	...	32	17	...	17
6	Training Schools ...	7	11	885	1,207	2,092	...	...	...	...	...	...
7	Secondary Schools ...	3	59	31,138	9,484	40,622	...	...	...	...	...	...
8	Basic Schools ...	58	300	32,149	17,254	49,403	...	...	...	...	...	...
9	Primary Schools ...	211	1,484	142,275	81,100	223,375	4,179	2,803	6,982	...	...	...
	Year 1956—1957											
1	Degree Colleges ...	...	6	3,232	618	3,850	191	63	254	180	20	200
2	Colleges of Oriental Learning ...	...	1	17	...	17	5	...	5	2	1	3
3	Medical Colleges ...	...	1	144	39	183	48	7	55	110	3	113
4	Training Colleges ...	...	1	58	...	58	10	...	10	16	...	16

TABLE 24—EDUCATIONAL INSTITUTIONS AND PUPILS—(contd.)

S. No.	Class of institutions	Number of institutions		Number of pupils			Teaching Staff			Other staff		
		Govt.	Others	Males	Females	Total	Males	Females	Total	Males	Females	Total
1	2	3		4	5	6	7	8	9	10	11	12
	Year 1956—1957—(concld.)											
5	Technical Schools ...	...	1	440	...	440	23	...	23	21	...	21
6	Training Schools ...	7	11	1,020	1,350	2,370	...	...	...	...	...	...
7	Secondary Schools ...	3	67	32,855	10,733	43,588	...	...	...	...	...	...
8	Basic Schools ...	60	306	33,155	18,862	52,017	...	...	...	...	...	...
9	Primary Schools ...	200	1,576	152,870	84,199	237,069	4,509	2,933	7,442	...	...	...
	Year 1957—1958											
1	Degree Colleges ...	...	6	2,904	659	3,563	196	64	260	186	23	209
2	Colleges of Oriental Learning ...	...	1	19	...	19	5	...	5	2	1	3
3	Engineering Colleges ...	...	1	218	...	218	18	...	18	30	...	30
4	Medical Colleges ...	...	1	218	64	282	54	8	62	122	4	126
5	Training Colleges ...	...	1	74	25	99	10	3	13	18	...	18
6	Technical Schools ...	1	...	551	...	551	27	...	27	23	...	23
7	Training Schools ...	7	11	947	1,149	2,096	...	...	...	...	...	...
8	Secondary Schools ...	4	76	35,143	11,737	46,880	...	...	...	...	...	...
9	Basic Schools ...	86	414	53,620	33,750	87,370	...	...	...	...	...	...
10	Primary Schools ...	173	1,530	132,619	69,148	201,767	3,890	2,296	6,186	...	...	...
	Year 1958—1959											
1	Degree Colleges ...	...	6	3,229	758	3,987	204	68	272	210	25	235
2	Colleges of Oriental Learning ...	...	1	14	...	14	5	...	5	2	1	3
3	Engineering Colleges ...	...	1	345	...	345	21	...	21	42	...	42
4	Medical Colleges ...	...	1	297	85	382	57	12	69	125	5	130
5	Training Colleges ...	...	1	69	31	100	10	2	12	14	1	15
6	Technical Schools ...	1	...	581	...	581	30	...	30	23	...	23
7	Training Schools ...	7	10	964	1,268	2,222	...	...	...	...	...	...

TABLE 24—EDUCATIONAL INSTITUTIONS AND PUPILS—(concld.)

S. No.	Class of institutions	Number of institutions		Number of pupils			Teaching staff			Other staff		
		Govt.	Others	Males	Females	Total	Males	Females	Total	Males	Females	Total
1	2	3	4	5	6	7	8	9	10	11	12	13
	Year 1958—1959—(concld.)											
8	Secondary Schools ...	4	77	37,312	13,560	50,872	...	...	...	...	...	...
9	Basic Schools ...	87	448	59,393	37,205	96,598	...	...	...	...	...	...
10	Primary Schools ...	170	1,643	149,948	88,711	238,659	4,182	2,934	7,116	...	...	...
	Year 1959—1960											
1	Degree Colleges ...	...	6	3,274	871	4,145	215	92	307	215	28	243
2	Colleges of Oriental Learning ...	...	1	20	...	20	5	...	5	2	1	3
3	Engineering Colleges ...	...	1	462	...	462	37	...	37	71	...	71
4	Medical Colleges ...	...	1	432	107	539	70	10	80	177	5	182
5	Training Colleges ...	...	1	65	35	100	9	2	11	14	2	16
6	Technical Schools ...	1	...	541	...	541	38	...	38	26	...	26
7	Training Schools ...	7	10	1,125	1,420	2,545	...	...	...	...	...	...
8	Secondary Schools ...	4	83	39,474	14,855	54,329	...	...	...	...	...	...
9	Basic Schools ...	89	481	65,401	41,664	107,065	...	...	...	...	...	...
10	Primary Schools ...	169	1,758	156,978	94,352	251,330	4,432	3,246	7,678	...	...	...

TABLE 25—ALPHABETICAL LIST OF COLLEGES

S. No.	Name of the college	Students/Staff	Sex	Year 1951—52	52—53	53—54	54—55	55—56	56—57	57—58	58—59	59—60	60—61
1	2	3	4	5	6	7	8	9	10	11	12	13	14
1	American College (Ist Grade) ...	Students	Males	905	926	1,051	1,072	1,095	1,082	1,009	1,047	1,049	1,069
			Females	38	11	11	13	15	20	29	20	9	19
		Teaching staff	Males	55	55	54	62	61	62	62	60	63	63
			Females	1	1	1	1	1	1	1	1	1	1
2	Fatima College for women from 1956 (Ist Grade) ...	Students	Males	...	...	...	...	...	...	...	...	...	...
			Females	...	...	73	156	204	220	194	308	451	521
		Teaching staff	Males	...	...	...	...	...	...	...	...	...	...
			Females	...	...	13	17	17	21	22	26	44	43
3	Hajee Karutha Roathar Howdia College (Ist Grade) ...	Students	Males	...	...	...	...	...	102	122	219	181	224
			Females	...	...	...	...	...	...	...	...	...	...
		Teaching staff	Males	...	...	...	...	...	13	16	21	20	23
			Females	...	...	...	...	...	...	...	...	...	...
4	Lady Doak College (Ist Grade) ...	Students	Males	...	...	...	...	...	...	...	...	...	...
			Females	211	279	299	306	327	378	436	424	386	468
		Teaching staff	Males	...	...	...	...	...	...	...	...	...	1*
			Females	25	33	35	35	38	41	41	39	44	48
5	Madurai College (Ist Grade)...	Students	Males	1,187	1,225	1,212	1,272	1,351	1,360	1,232	1,330	1,298	1,352
			Females	...	...	...	...	...	...	...	...	...	...
		Teaching staff	Males	56	58	58	60	59	64	66	70	71	73
			Females	...	...	...	...	...	...	...	1	1	1
6	Madurai Medical College ...	Students	Males	...	...	...	41	99	144	218	297	432	603
			Females	...	...	...	9	16	39	64	85	107	144
		Teaching staff	Males	...	...	...	15	27	48	54	57	70	89
			Females	...	...	...	2	4	7	8	12	10	14

* Visiting Profesor.

TABLE 25—ALPHABETICAL LIST OF COLLEGES —(concld.)

S. No.	Name of College	Students/Staff	Sex	Year 1951—52	52—53	53—54	54—55	55—56	56—57	57—58	58—59	59—60	60—61
1	2	3	4	5	6	7	8	9	10	11	12	13	14
7	Rameswaram Devasthanam Patasala (Oriental) ...	Students	Males	21	18	16	21	20	17	19	14	20	19
			Females	...	...	...	...	...	...	...	...	...	...
		Teaching staff	Males	6	6	6	5	5	5	5	5	5	5
			Females	...	...	...	...	...	...	...	...	...	...
8	Thiagarajar College (Ist Grade) ...	Students	Males	395	428	563	654	698	688	541	633	746	839
			Females	...	...	...	...	...	...	...	...	12	19
		Teaching staff	Males	32	35	40	46	50	52	52	53	61	62
			Females	...	...	...	...	...	...	...	1	2	3
9	Thiagarajar College of Engineering (Professional) ...	Students	Males	...	...	...	...	...	...	218	345	462	522
			Females	...	...	...	...	...	...	...	...	...	...
		Teaching staff	Males	...	...	...	...	...	...	18	21	37	47
			Females	...	...	...	...	...	...	...	...	...	...
10	Thiagarajar College of Preceptors (Training)	Students	Males	...	...	...	...	...	58	74	69	65	61
			Females	...	...	...	...	...	...	25	31	35	39
		Teaching Staff	Males	...	...	...	...	...	10	10	10	9	8
			Females	...	...	...	...	...	...	3	2	2	2

Note: Information relating to Sentamil College, Madurai (College of Oriental Learning) is not available.

* Visiting Professor.

TABLE 26—TECHNICAL EDUCATIONAL IN THE DISTRICT

Year	Name of the institutions	Students			Teaching staff			Other staff			Remarks
		Males	Females	Total	Males	Females	Total	Males	Females	Total	
1	2	3	4	5	6	7	8	9	10	11	12
	I. Engineering Colleges :										
1957—58	Thiagarajar College of Engineering, Tiruparankunram	218	...	218	18	...	18	30	...	30	
1958—59		345	...	345	21	...	21	42	...	42	...
1959—60		462	...	462	37	...	37	71	...	71	...
1960—61		522	...	522	47	...	47	95	...	95	...
	II. Polytechnics :										
	Tamilnad Polytechnic, Madurai										
1952—53		388	...	388	29	...	29	11	...	11	...
1953—54		431	...	431	27	...	27	16	...	16	...
1954—55		415	...	415	30	...	30	16	...	16	...
1955—56		389	...	389	26	...	26	14	...	14	...
1956—57		395	...	395	32	...	32	17	...	17	...
1957—58		430	...	430	23	...	23	21	...	21	...
1958—59		551	...	551	27	...	27	23	...	23	...
1959—60		581	...	581	30	...	30	23	...	23	...
1960—61		541	...	541	38	...	38	26	...	26	...

TABLE 27—ALPHABETICAL LIST OF HIGH SCHOOLS IN THE DISTRICT

(As on 1st September 1961)

S. No.	Name of School	Maintained by	Highest Form or Standard
1	2	3	4
1	A. C. High School, Thallakulam, Madurai ...	Aided Mission	X Std.
2	A. R. Municipal Girl's High School, Cumbum ...	Municipal	X Std.
3	Aryavaisya Manjaputhur Mahajana Saba High School, Madurai ...	Aided Non-Mission	X Std.
4	Board High School, Keeranur ...	District Board	X Std.
5	Board High School, Oddanchatram ...	,,	X Std.
6	Board High School, Athoor ...	,,	X Std.
7	Board High School, Vadasandur ...	,,	X Std.
8	Board High School, Vadamadurai ...	,,	X Std.
9	Board High School, Kannivadi ...	,,	X Std.
10	Board High School, Vembarapattl ...	,,	X Std.
11	Board High School, Eriodu ...	,,	X Std.
12	Board High School, Gujdiamparai ...	,,	X Std.
13	Board High School, Ramanathapuram ...	,,	VIII Std.
14	Board High School, Pannaikadu ...	,,	X Std.
15	Board High School, Periakulam ...	,,	X Std.
16	Board High School, Uthamapalayam ...	,,	X Std.
17	Board High School, Andipatti ...	,,	X Std.
18	Board High School, Thevaram ...	,,	X Std.
19	Board High School, Kamayagoundanpatti ...	,,	X Std.
20	Board High School, Gudalur ...	,,	X Std.
21	Board High School, Gandamanayakanur ...	,,	X Std.
22	Board High School, Lakshmipuram ...	,,	IX Std.
23	Board High School, T. Vadipatti ...	,,	X Std.
24	Board High School, Alanganallur ...	,,	X Std.
25	Board High School, Allinagaram ...	,,	IX Std.
26	Board High School, G. Kallupatti ...	,,	VIII Std.
27	Board High School, Seepilaicottai ...	,,	VIII Std.
28	Board High School, Devadanapatti ...	,,	VIII Std.
29	Board High School, Melur ...	,,	X Std.
30	Board High School, Tiruvadur ...	,,	VIII Std.
31	Board High School, Vellalapatti ...	,,	VIII Std.
32	Board High School, Sendurai ...	,,	VIII Std.
33	Board High School, Melavalavu ...	,,	VIII Std.

TABLE 27—ALPHABETICAL LIST OF HIGH SCHOOLS IN THE DISTRICT—(contd.)

S. No.	Name of School		Maintained by	Highest Form or Standard
1	2		3	4
34	Board High School, Karungalakudi	...	District Board	VIII Std.
35	Board High School; Vellalore	...	,,	VIII Std.
36	Board High School, Sirugudi	...	,,	VIII Std.
37	Board High School, Thumbipatti	...	,,	VIII Std.
38	Board High School, Kottampatti	...	,,	VIII Std.
39	Board High School, Usilampatti	...	,,	X Std.
40	Board High School, Peraiyur	...	,,	X Std.
41	Board High School, Elumalai	...	,,	X Std.
42	Board High School, Kalliguduchatram	...	,,	X Std.
43	Board High School, Saptur	...	,,	VIII Std.
44	Board High School, M. Kallupatti	...	,,	VIII Std.
45	Board High School, Achampatti	...	,,	VIII Std.
46	Board High School, Thirumangalam	...	,,	VIII Std.
47	Board High School, Batlagundu	...	,,	X Std.
48	Board High School, Sholavandan	...	,,	X Std.
49	Board High School, Pallapatti	...	,,	VIII Std.
50	Board High School, Palamcolu	...	,,	VIII Std.
51	Board High School, Sekkapatti	...	,,	VIII Std.
52	Board High School, Viruveedu	...	,,	VIII Std.
53	Board High School, Chatrapatti	...	,,	VIII Std.
54	Board High School, Othakadai	...	,,	VIII Std.
55	Board Girls' High School, Tirumangalam	...	,,	X Std.
56	Board Girls' High School, Melur	...	,,	X Std.
57	Bharathi Narayanaswamy High School, Sillamarathupatti	...	Aided Non-Mission	VIII Std.
58	Board Middle School, Kadupatti	...	District Board	X Std.
59	Capron Wall Girls' High School, Madurai	...	Aided Mission	VIII Std.
60	C. P. Union High School, Cumbum	...	Aided Non-Mission	X Std.
61	Devangar High School, Chinnalapatti	...	,,	X Std.
62	Durai Kamalan Board High School, Natham	...	District Board	X Std.
63	Gandhi Vidya Pheetam High School, Kanniservaipatti	...	Aided Non-Mission	X Std.
64	Government Girls' High School, Periakulam	...	Government	X Std.
65	Government Girls' High School, Palni	...	,,	X Std.
66	Government Girls' High School, Chekkanurani		,,	X Std.

TABLE 27—ALPHABETICAL LIST OF HIGH SCHOOLS IN THE DISTRICT—(contd.)

S. No.	Name of School		Maintained by	Highest Form or Standard
1	2		3	4
67	Government Secondary and Training School for Women, Madurai	...	Government	X Std.
68	Guruvappa High School, Neikarapatti	...	Aided Non-Mission	IX Std.
69	I. T. O. High School, Ayalkudi	...	,,	IX Std.
70	Kallar School, K. Nattamangalam	...	Government	VIII Std.
71	Krishna Iyer High School, Chinnamanur	...	Aided Non-Mission	X Std.
72	K. V. A. A. Girls' High School, Chinnamanur		,,	IX Std.
73	L. G. M. High School, Korkadavu	...	,,	IX Std.
74	Madurai Nadar Uravin Murai Jayaraj Nadar High School, Nagamalai, Pudukottai	...	,,	X Std.
75	Madurai Pillaimar Sangam High School, Sammattipuram, Madurai	...	Aided Non-Mission	X Std.
76	M. C. High School, Madurai	...	,,	X Std.
77	M. L. W. A. High School, Ponnagaram, Madurai	...	,,	X Std.
78	M. M. Secondary School, Tiruparankundram	...	,,	X Std.
79	Municipal Girls' High School, Ramanathapuram Road, Madurai	...	Municipal	X Std.
80	Municipal A. R. Line, Madurai	...	,,	VIII Std.
81	Municipal High School, South Veli, Madurai		,,	VIII Std.
82	Municipal High School, Palni	...	,,	X Std.
83	Municipal High School, Dindigul	...	,,	X Std.
84	Municipal High School, Mettupatti, Dindigul	...	,,	X Std.
85	Municipal High School, Kodaikanal	...	,,	X Std.
86	Municipal High School, Shenoy Nagar, Madurai	...	,,	X Std.
87	Municipal High School, Ponnagaram, Madurai	...	,,	X Std.
88	Municipal High School for Girls', East Avani Street	...	,,	X Std.
89	Municipal Metal High School, Madurai	...	,,	X Std.
90	Nadar Board High School, Nilakottai	...	District Board	X Std.
91	Nadar High School, South Gate, Madurai	...	Aided Non-Mission	X Std.
92	Nadar Saraswathi Girls' High School, Theni	...	,,	X Std.
93	Nadar Saraswathi High School, Usilampatti	...	,,	VIII Std.
94	Nagammal Memorial High School, Thandikudi	...	,,	X Std.

TABLE 27—ALPHABETICAL LIST OF HIGH SCHOOLS IN THE DISTRICT—(contd.)

S. No.	Name of School		Maintained by	Highest Form or Standard
1	2		3	4
95	Nirmala Girls' High School, Madurai	...	Aided Non-Mission	X Std.
96	N. S. High School, Theni	...	,,	X Std.
97	N. S. V. V. Girls' High School, Pattiveeranpatti	...	,,	X Std.
98	N. S. V. V. High School, Pattiveeranpatti	...	,,	X Std.
99	O. C. P. M. Girls' High School, Tallakulam	...	Aided Mission	X Std.
100	Our Lady of Lurdes' Girl's High School, Mettupalli, Dindigul	...	,,	X Std.
101	Pachayappa Hindu Nadar High School, Kamatchipuram	...	Aided Non-Mission	VIII Std.
102	Pachayappa High School, Uppukottai	...	,,	VIII Std.
103	Pankajam Girls' High School, Bodinaickanur	...	,,	X Std.
104	Pasumalai High School, Pasumalai	...	Aided Mission	X Std.
105	P. K. Nadar's High School, Tirumangalam	...	Aided Non-Mission	X Std.
106	Sethupathi High School, Madurai	...	,,	X Std.
107	Sourashtra Girls' High School, Madurai	...	,,	X Std.
108	Sourashtra Secondary School, Madurai	...	,,	VIII Std.
109	Sourashtra Girls' High School, Madurai	...	,,	X Std.
110	Sri Kannikaparameswari High School, Combai		,,	X Std.
111	Sri Kandaswamy Vidyalaya High School, Pappunaickenpatti	...	,,	X Std.
112	Sri Rengaswamy Memorial High School, Lakshminaickenpatti	...	,,	VIII Std.
113	Sri Saraswathi High School, Maninagaram, Madurai	...	,,	VIII Std.
114	Sri Valliappa High School, Gobinavakkampatti	...	,,	X Std.
115	St. Joseph's Girls' High School, Dindigul	...	Aided Mission	X Std.
116	St. Joseph's Girls' High School, Madurai	...	,,	X Std.
117	St. Mary's High School, Dindigul	...	,,	X Std.
118	St. Mary's High School, Madurai	...	,,	X Std.
119	T. E. L. C. Girls' High School	...	,,	X Std.
120	Thiagarajan High School, Vasanthanagar, Madurai	...	Aided Non-Mission	X Std.
121	Thiagarajan Model High School, Madurai	...	,,	X Std.
122	Tudley High School, Dindigul	...	Aided Mission	X Std.
123	U. C. High School, Madurai	...	,,	X Std.

TABLE 26—ALPHABETICAL LIST OF HIGH SCHOOLS IN THE DISTRICT—(concld.)

S. No.	Name of School		Maintained by	Highest Form or Standard
1	2		3	4
124	Virudhunagar Hindu Nadar High School, Palayakuyavarpalayam, Madurai	...	Aided Non-Mission	VIII Std.
125	V. M. High School, Bodinaickanur	...	,,	X Std.
126	V. V. High School, Venkatachalapuram	...	,,	X Std.

TABLE 28—PARTICULARS OF LIBRARY AND READING ROOM FACILITIES IN THE DISTRICT

Year	No. of Libraries				Reading Rooms		Whether subsidised by the State	Daily average attendance
	Govt./Local Library Authority	Local Bodies	Others	Total	Number	By whom maintained		
1	2	3	4	5	6	7	8	9
1951	...	...	...	...	...	...	...	...
1952	1	...	...	1	...	...	Yes	342
1953	...	...	...	...	...	...	...	...
1954	1	...	...	1	...	...	Yes	321
1955	8	...	...	8	...	...	,,	2,984
1956	19	...	...	19	...	...	,,	11,658
1957	7	...	...	7	...	...	,,	10,248
1958	8	...	...	8	...	...	,,	9,394
1959	7	...	...	7	...	...	,,	13,631
1960	4	...	...	4	...	...	,,	6,557

TABLE 29—PARTICULARS OF REGISTERED BIRTHS IN THE DISTRICT

Year	Males Females Total	Number of Births during January	February	March	April	May	June	July	August	September	October	November	December	Total
1	2	3	4	5	6	7	8	9	10	11	12	13	14	15
1954	Males	3,049	2,978	3,011	2,700	3,032	3,302	3,243	3,213	3,632	3,818	4,021	4,033	40,032
	Females	2,907	3,061	3,109	2,445	2,983	3,080	2,982	3,089	3,407	3,678	3,790	3,818	38,349
	Total	**5,956**	**6,039**	**6,120**	**5,145**	**6,015**	**6,382**	**6,225**	**6,302**	**7,039**	**7,496**	**7,811**	**7,851**	**78,381**
1955	Males	3,451	3,189	3,665	3,982	4,313	4,521	4,036	4,208	4,240	3,893	3,841	3,640	46,979
	Females	3,320	2,984	3,304	3,619	4,044	4,397	3,855	3,927	3,727	3,737	3,545	3,385	43,844
	Total	**6,771**	**6,173**	**6,969**	**7,601**	**8,357**	**8,918**	**7,891**	**8,135**	**7,967**	**7,630**	**7,386**	**7,025**	**90,823**
1956	Males	3,325	3,182	3,392	3,538	4,319	4,743	3,560	3,799	3,293	3,236	3,299	3,278	42,964
	Females	3,137	2,836	3,102	3,472	4,005	4,492	3,375	3,531	3,121	3,178	3,016	3,191	40,456
	Total	**6,462**	**6,018**	**6,494**	**7,010**	**8,324**	**9,235**	**6,935**	**7,330**	**6,414**	**6,414**	**6,315**	**6,469**	**83,420**
1957	Males	3,182	3,082	3,306	3,461	3,966	4,304	4,079	3,612	3,625	3,916	3,806	3,851	44,190
	Females	3,201	2,787	3,011	3,012	3,801	3,828	3,850	3,404	3,355	3,686	3,473	3,605	41,013
	Total	**6,383**	**5,869**	**6,317**	**6,473**	**7,767**	**8,132**	**7,929**	**7,016**	**6,980**	**7,602**	**7,279**	**7,456**	**85,203**
1958	Males	3,489	2,765	3,091	3,230	3,876	3,945	4,973	4,170	4,049	4,069	3,753	4,102	45,512
	Females	3,364	2,438	2,731	2,896	3,498	3,795	4,622	3,873	3,818	3,829	3,514	3,772	42,150
	Total	**6,853**	**5,203**	**5,822**	**6,126**	**7,374**	**7,740**	**9,595**	**8,043**	**7,867**	**7,898**	**7,267**	**7,874**	**87,662**
1959	Males	3,623	3,251	3,692	3,817	3,928	4,232	4,279	3,738	4,153	3,965	3,883	3,746	46,307
	Females	3,216	2,899	3,535	3,654	3,682	3,943	3,966	3,654	3,930	3,834	3,716	3,415	43,444
	Total	**6,839**	**6,150**	**7,227**	**7,471**	**7,610**	**8,175**	**8,245**	**7,392**	**8,083**	**7,799**	**7,599**	**7,161**	**89,751**
1960	Males	3,364	3,137	3,842	4,035	4,454	4,137	3,805	4,010	3,984	4,254	4,057	4,286	47,365
	Females	3,256	2,941	3,505	3,598	3,830	3,752	3,656	3,614	3,549	4,040	3,823	3,975	43,539
	Total	**6,620**	**6,078**	**7,347**	**7,633**	**8,284**	**7,889**	**7,461**	**7,624**	**7,533**	**8,294**	**7,880**	**8,261**	**90,904**

TABLE 30—DEATHS DUE TO SPECIFIED CAUSES AND TOTAL DEATHS DURING 1951—1960 (Monthly)

S. No.	Causes		January	February	March	April	May	June	July	August	September	October	November	December	Annual
1	2		3	4	5	6	7	8	9	10	11	12	12	14	15
							YEAR 1951								
1	Cholera	...	252	208	291	199	140	36	13	2	4	...	...	...	1,145
2	Smallpox	...	89	75	43	43	69	23	31	29	32	26	21	10	491
3	Fevers	...	773	657	824	760	752	780	739	582	436	613	881	916	8,713
4	Malaria	...	9	4	6	7	7	33	35	55	22	43	32	30	283
5	Dysentry & Diarrhoea	...	295	244	255	238	277	247	201	308	241	261	244	369	3,180
6	Respiratory diseases	...	659	550	382	373	610	577	588	628	448	517	591	649	6,572
7	Child births	...							Not available						
8	Total deaths	...	4,681	3,815	3,668	3,366	3,826	3,472	3,762	3,639	2,909	3,556	3,707	4,038	44,439
							YEAR 1952								
1	Cholera	...	1	4	7	3	...	...	...	3	28	182	350	711	1,289
2	Smallpox	...	28	26	14	32	12	4	9	5	2	15	12	4	163
3	Fevers	...	920	498	636	594	598	517	633	631	602	629	628	776	7,662
4	Malaria	...	40	6	7	5	13	11	7	7	11	11	5	12	135
5	Dysentry & Diarrhoea	...	361	192	262	195	225	221	303	344	272	264	259	453	3,351
6	Respiratory diseases	...	602	600	632	670	656	600	626	562	592	627	668	801	7,636
7	Child births	...							Not available						
8	Total deaths	...	4,098	3,191	3,559	3,494	3,344	3,185	3,805	3,847	3,704	4,115	4,542	6,072	46,956
							YEAR 1953								
1	Cholera	...	215	58	78	35	13	59	43	22	98	228	514	81	1,444
3	Smallpox	...	9	6	2	2	6	7	7	1	4	10	78	14	216
2	Fevers	...	841	627	626	538	641	755	767	798	698	756	932	825	8,804
4	Malaria	...	17	6	33	15	25	14	35	21	6	27	20	11	230
5	Dysentry & Diarrhoea	...	387	246	198	188	189	274	375	329	295	303	366	346	3,496
6	Respiratory diseases	...	737	562	564	532	497	646	703	675	653	602	751	663	7,585
7	Child births	...							Not available						
8	Total deaths	...	4,977	3,830	3,645	3,438	3,643	4,070	4,549	3,941	3,892	4,195	5,796	5,105	51,081

TABLE 29—DEATHS DUE TO SPECIFIED CAUSES—(concld.)

S. No.	Causes	January	February	March	April	May	June	July	August	September	October	November	December	Annual
1	2	3	4	5	6	7	8	9	10	11	12	13	14	15
	YEAR 1960													
1	Cholera	...	...	...	...	...	...	...	...	...	...	...	1	1
2	Smallpox	...	2	18	14	19	2	10	14	14	24	7	9	149
3	Fevers	...	553	464	434	457	488	326	406	440	449	507	696	5,741
4	Malaria	...	7	7	7	2	...	11	1	2	7	...	3	47
5	Dysentry & Diarrhoea	...	278	255	184	185	206	213	199	172	166	208	419	2,723
6	Respiratory diseases	...	407	339	366	364	330	306	336	338	321	394	524	4,412
7	Child births	...	21	38	16	34	29	26	27	26	35	27	20	322
8	Total deaths	...	3,682	3,218	2,913	3,192	3,059	2,642	2,880	2,743	2,978	3,557	4,857	39,064

TABLE 31—DETAILS OF ANTI-ADULTERATION ACTIVITIES IN THE DISTRICT DURING 1951—60

Year	No. of food samples received	No. of samples adulterated	Percentage of adulteration	Total fines levied (in Rs.)	Remarks
1	2	3	4	5	6
1951—52	2,052	705	34·4	26,015	...
1952—53	2,049	608	29·6	21,200	...
1953—54	2,062	600	29·0	17,264	...
1954—55	2,071	665	32·1	17,095	...
1955—56	2,117	594	28·1	36,838	...
1956—57	2,113	438	20·7	24,962	...
1957—58	2,233	379	17·0	32,511	...
1958—59	2,112	362	16·7	26,655	...
1959—60	2,222	864	38·8	19,400	...

TABLE 32—NUMBER OF MATERNITY AND CHILD WELFARE CENTRES IN THE DISTRICT DURING 1951—60

Year	Government	Private	Local Body	Voluntary Organisation	Total
1	2	3	4	5	6
1951	...	...	19	...	19
1952	...	...	35	...	35
1953	...	1	25	...	26
1954	13	...	30	...	43
1955	28	...	35	...	63
1956	47	20	34	...	101
1957	98	...	37	14	149
1958	90	...	36	27	153
1959	99	...	45	34	178
1960	108	...	47	33	188

TABLE 30—DEATHS DUE TO SPECIFIED CAUSES—(contd.)

S. No.	Causes		January	February	March	April	May	June	July	August	September	October	November	December	Annual
1	2		3	4	5	6	7	8	9	10	11	12	13	14	15
							YEAR 1954								
1	Cholera	...	58	62	11	4	1	...	...	...	...	...	...	2	138
2	Smallpox	...	9	15	7	4	8	5	10	19	15	19	21	25	157
3	Fevers	...	825	842	790	554	486	484	599	552	615	588	705	618	7,658
4	Malaria	...	14	17	11	10	8	5	8	14	22	20	14	7	150
5	Dysentry & Diarrhoea	...	389	409	512	161	176	211	231	289	228	210	257	315	3,388
6	Respiratory diseases	...	643	750	760	437	454	443	527	587	566	511	597	641	6,916
7	Child births	...							Not available						
8	Total deaths	...	4,489	4,022	3,852	2,873	2,962	3,044	3,376	3,409	3,467	3,491	4,064	4,114	43,163
							YEAR 1955								
1	Cholera	...	10	6	13	2	1	...	...	...	...	...	...	...	32
2	Smallpox	...	22	22	34	9	9	11	12	5	3	2	2	6	137
3	Fevers	...	655	594	571	480	439	545	489	529	405	435	450	527	6,119
4	Malaria	...	12	8	5	31	8	14	9	5	8	5	10	4	119
5	Dysentry & Diarrhoea	...	281	230	203	172	249	312	218	254	216	129	127	213	2,604
6	Respiratory diseases	...	555	489	529	482	510	608	537	562	429	451	431	549	6,132
7	Child births	...							Not available						
8	Total deaths	...	3,848	3,495	3,390	3,164	3,363	3,717	3,667	3,528	3,023	2,892	3,092	3,866	41,045
							YEAR 1956								
1	Smallpox	...	3	...	...	...	1	...	1	1	1	6	2	2	17
2	Fevers	...	554	424	452	402	499	383	384	379	362	405	510	579	5,333
3	Malaria	...	9	19	3	12	5	6	6	9	19	6	10	13	117
4	Dysentry & Diarrhoea	...	244	220	148	135	124	149	166	306	256	174	219	363	2,504
5	Respiratory diseases	...	563	584	459	472	463	447	388	466	412	403	526	605	5,788
6	Child births	...							Not available						
7	Total deaths	...	3,814	3,561	2,949	2,721	2,909	2,798	2,738	3,106	2,867	2,935	3,608	4,310	38,316

TABLE 30—DEATHS DUE TO SPECIFIED CAUSES—(contd.)

S. No.	Causes		January	February	March	April	May	June	July	August	September	October	November	December	Annual
1	2		3	4	5	6	7	8	9	10	11	12	13	14	15
							YEAR 1957								
1	Cholera	...	...	...	...	...	1	...	...	...	...	12	6	28	47
2	Smallpox	...	3	6	10	8	56	24	17	12	24	15	32	18	225
3	Fevers	...	574	491	388	400	403	829	880	612	482	485	519	638	6,701
4	Malaria	...	4	3	13	4	1	1	...	6	3	3	4	13	55
5	Dysentry & Diarrhoea	...	240	161	180	189	212	260	284	253	190	167	180	315	2,631
6	Respiratory diseases	...	512	460	420	410	491	692	566	438	421	420	347	455	5,632
7	Child births	...							Not available						
8	Total deaths	...	3,700	3,069	2,872	2,734	3,282	4,585	4,590	3,666	3,176	3,193	3,322	4,570	42,759
							YEAR 1958								
1	Cholera	...	83	110	151	27	...	...	...	...	...	...	...	...	371
2	Smallpox	...	22	52	24	12	16	14	9	19	24	6	9	3	210
3	Fevers	...	717	580	464	441	387	492	467	372	384	377	408	467	5,556
4	Malaria	...	6	6	3	1	2	5	5	6	3	...	1	1	39
6	Dysentry & Diarrhoea	...	340	227	223	198	164	195	190	176	154	175	140	191	2,373
5	Respiratory diseases	...	475	355	394	335	385	401	386	366	325	311	329	419	4,481
7	Child births	...							Not available						
8	Total deaths	...	4,528	3,615	3,140	2,950	2,979	3,158	3,108	2,882	2,748	2,666	2,865	3,375	38,014
							YEAR 1959								
1	Smallpox	...	5	13	7	11	12	11	10	12	18	2	4	4	109
2	Fevers	...	479	426	412	382	454	460	491	360	322	323	439	514	5,062
3	Malaria	...	1	...	2	6	1	6	6	1	1	2	1	5	32
4	Dysentry & Diarrhoea	...	200	153	147	142	171	235	302	204	175	174	180	256	2,339
5	Respiratory diseases	...	359	335	348	284	374	345	371	313	295	288	373	399	4,084
6	Child births	...	16	5	22	28	27	36	24	29	36	19	14	22	278
7	Total deaths	...	3,289	2,853	2,861	2,815	3,200	3,319	3,479	2,896	2,684	2,627	3,286	3,781	37,090

TABLE 33—LIST OF HOSPITALS/DISPENSARIES AND RELATED STATISTICS DURING 1951—1960

Name of Hospital/ Dispensary	Village/ Panchayat where situated	By whom maintained	Year	No. of staff			Total bed strength	No. of patients treated		
				Medical	Nursing	Other		Male	Female	Total
1	2	3	4	5 (a)	5 (b)	5 (c)	6	7 (a)	7 (b)	7 (c)
Government Hospital, Dindigul	Dindigul	Government	1951-52	3	7	...	...	39,463	37,907	77,370
			1952-53	...	...	...	...	44,743	37,489	82,232
			1953-54	...	...	...	...	48,539	36,965	85,504
			1954-55	...	...	...	...	52,644	43,354	95,998
			1955-56	...	...	...	...	49,993	43,961	93,954
			1956-57	...	...	...	...	45,497	39,046	84,543
			1957-58	...	...	...	...	42,137	37,283	79,420
			1958-59	...	...	...	...	44,179	41,919	86,0 8
			1959-60	...	...	...	...	44,346	44,872	89,218
			1960-61	3	7	...	50	47,067	46,545	93,612
2 Government Hospital, Palni	Palni	do	1951-52	...	...	..	...	21,694	12,984	34,678
			1952-53	...	...	...	...	24,490	14,317	38,807
			1953-54	...	...	...	...	30,150	17,564	47,714
			1954-55	...	...	...	...	31,226	20,982	63,208
			1955-56	...	...	...	...	28,337	20,339	48,676
			1956-57	...	...	...	...	23,590	19,550	43,140
			1957-58	...	...	...	...	24,339	19,332	43,671
			1958-59	...	...	...	...	24,978	21,073	46,051
			1959-60	...	...	...	...	30,667	24,341	55,008
			1960-61	3	12	38	80	30,995	24,367	55,362
3 Government Hospital, Nilakottai	Nilakkottai	do	1951-52	...	...	...	...	20,585	10,869	31,444
			1952-53	...	...	...	...	17,490	11,488	28,978
			1953-54	...	...	...	...	18,066	13,246	31,312
			1954-55	...	...	...	...	14,960	10,643	25,603
			1955-56	...	...	...	...	12,205	8,477	20,682
			1956-57	...	...	...	...	10,318	6,736	17,054
			1957-58	...	...	...	...	9,720	6,207	15,927
			1958-59	...	...	...	...	11,512	8,965	20,477
			1959-60	...	...	...	...	15,145	11,162	26,307
			1960-61	1	...	6	...	12,984	10,169	23,153
4 Government Hospital, Tirumangalam	Tirumangalam	do	1956-57	...	...	...	...	9,456	10,062	19,518
			1957-58	...	...	...	...	11,033	11,918	22,951
			1958-59	...	...	...	...	17,170	16,382	33,552
			1959-60	...	...	...	...	15,465	16,544	32,009
			1960-61	2	2	8	12	12,973	16,958	29,931

TABLE 33—LIST OF HOSPITALS/DISPENSARIES AND RELATED STATISTICS DURING 1951—1960—(contd.)

Name of Hospital/ Dispensary	Village/ Panchayat where situated	By whom maintained	Year	No. of staff			Total bed strength	No. of patients treated		
				Medical	Nursing	Other		Male	Femal	Total
1	2	3	4	5 (a)	5 (b)	5 (c)	6	7 (a)	7 (b)	7 (c)
5 Government Hospital, Batlagundu	Batlagundu	Government	1951-52	...	...	...	...	20,561	15,473	36,034
			1952-53	...	...	...	...	17,647	15,155	32,802
			1953-54	...	...	...	...	18,930	15,966	34,896
			1954-55	...	...	...	...	18,929	15,991	34,920
			1955-56	...	...	...	...	26,472	14,852	41,324
			1956-57	...	...	...	...	24,361	18,052	42,413
			1957-58	...	...	...	...	26,237	16,867	43,104
			1958-59	...	...	...	...	22,258	18,449	40,707
			1959-60	...	...	...	...	20,027	16,318	36,345
			1960-61	1	2	14	24	18,558	15,981	34,539
6 Government Hospital, Kodaikanal	Kodaikanal	do	1951-52	...	...	6	2	13,116	12,830	25,946
			1952-53	...	...	...	...	13,637	12,348	25,985
			1953-54	...	...	...	...	13,311	14,662	27,973
			1954-55	...	...	...	...	13,224	14,117	27,341
			1955-56	...	...	...	...	14,099	15,561	29,660
			1956-57	...	...	...	...	16,582	10,164	26,746
			1957-58	...	...	...	...	14,196	17,536	31,732
			1958-59	...	...	...	...	26,316	20,251	46,567
			1959-60	...	...	...	...	13,853	13,008	26,861
			1960-61	2	3	20	25	15,004	12,185	27,189
7 Government Hospital, Melur	Melur Taluk	do	1956-57	...	...	...	...	7,511	17,283	24,794
			1957-58	...	...	...	...	16,935	16,938	33,873
			1958-59	...	...	...	...	24,202	30,445	54,647
			1959-60	...	...	...	...	17,369	22,172	39,541
			1960-61	2	2	9	12	18,558	15,981	34,539
8 Government Hospital, Uthamapalayam	Uthamapalayam	do	1951-52	...	...	...	...	16,587	11,576	28,165
			1952-53	...	...	...	...	16,080	13,384	29,464
			1953-54	...	...	...	...	11,443	16,589	28,032
			1954-55	...	...	...	...	16,588	24,340	40,928
			1955-56	...	...	...	...	33,197	20,654	53,851
			1956-57	...	...	...	...	25,040	12,569	37,609
			1957-58	...	...	...	...	27,450	9,435	36,885
			1958-59	...	...	...	...	19,768	17,128	36,896
			1959-60	...	...	...	...	1,262	1,459	2,721
			1960-61	2	2	15	25	18,859	13,851	32,710

TABLE 33—LIST OF HOSPITALS/DISPENSARIES AND RELATED STATISTICS DURING 1951—1960—(contd.)

Name of Hospital/ Dispensary	Village/ Panchayat where situated	By whom maintained	Year	No. of staff: Medical	No. of staff: Nursing	No. of staff: Other	Total bed strength	No. of patients treated: Male	No. of patients treated: Female	No. of patients treated: Total
1	2	3	4	5 (a)	5 (b)	5 (c)	6	7 (a)	7 (b)	7 (c)
9 Government Hospital, Usilampatti ...	Usilampatti ...	Government ...	1951-52	...	...	...	...	19,901	15,967	35,868
			1952-53	...	...	...	...	21,307	16,973	38,280
			1953-54	...	...	...	...	24,027	16,547	40,574
			1954-55	...	...	...	...	21,193	17,786	38,979
			1955-56	...	...	...	...	17,769	21,026	38,795
			1956-57	...	...	...	...	25,794	21,955	47,749
			1957-58	...	...	...	...	28,306	24,382	52,688
			1958-59	...	...	...	...	27,883	25,588	53,471
			1959-60	...	...	...	...	26,780	23,072	49,852
			1960-61	2	4	15	32	26,373	23,027	49,400
10 Government Hospital, Bodinayakanur ...	Bodinayakonur	do ...	1951-52	...	...	...	...	...	...	...
			1952-53	...	...	...	...	23,602	31,701	55,303
			1953-54	...	...	...	...	...	...	...
			1954-55	...	...	...	...	12,472	9,373	21,845
			1955-56	...	...	...	...	54,071	40,719	94,790
			1956-57	...	...	...	...	61,970	47,640	109,610
			1957-58	...	...	...	...	54,919	43,701	98,620
			1958-59	...	...	...	...	50,902	39,903	90,805
			1959-60	...	...	...	...	62,979	46,809	109,788
			1960-61	1	1	7	4	57,395	44,656	102,051
11 Government Hospital, Periakulam ...	Periakulam ...	do ...	1951-52	...	...	...	...	26,928	21,409	48,337
			1952-53	...	...	...	...	80,610	67,321	147,931
			1953-54	...	...	...	...	94,350	81,240	175,590
			1954-55	...	...	...	...	90,662	80,804	171,466
			1955-56	...	...	...	...	110,305	87,429	197,734
			1956-57	...	...	...	...	114,866	95,851	210,737
			1957-58	...	...	...	...	103,003	90,109	193,112
			1958-59	...	...	...	...	112,249	85,107	197,356
			1959-60	...	...	...	...	141,640	109,843	251,483
			1960-61	3	5	22	46	100,780	88,629	189,409
12 Government Hospital, Cumbam ...	Cumbam ...	do ...	1951-52	...	...	...	...	19,101	17,379	36,270
			1952-53	...	...	...	...	18,406	15,934	34,340
			1953-54	...	...	...	...	18,359	16,680	35,039
			1954-55	...	...	...	...	18,548	16,491	35,039
			1955-56	...	...	...	...	17,368	16,176	33,544

TABLE 33—LIST OF HOSPITALS/DISPENSARIES AND RELATED STATISTICS DURING 1951—1960—(concld.)

Name of Hospital/ Dispensary	Village/ Panchayat where situated	By whom maintained	Year	No. of staff: Medical	No. of staff: Nursing	No. of staff: Other	Total bed strength	No. of patients treated: Male	No. of patients treated: Female	No. of patients treated: Total
1	3	3	4	5 (a)	5 (b)	5 (c)	6	7 a)	7 (b)	7 (c)
12 Government Hospital, Cumbam ...	Cumbam ...	Government ..	1956-57	...	...	—	—	15,485	13,702	29,187
			1957-58	...	...	—	—	14,404	12,735	27,139
			1958-59	...	...	...	...	12,838	11,152	23,990
			1959-60	...	...	...	...	10,167	7,879	18,046
			1960-61	1	...	5	20	3,857	7,581	16,438
13 Government Hospital, Guziliamparai ..	Guziliamparai	do ...	1956-57	...	...	...	...	6,779	3,784	10,563
			1957-58	...	...	...	...	18,184	14,231	32,415
			1958-59	...	...	...	...	36,193	27,668	63,861
			1959-60	...	...	...	...	24,797	17,454	42,251
			1960-61	...	...	...	...	13,243	9,202	22,445
14 Government Hospital, Narikalpatti ...	Narikalpatti ...	do ..	1956-57	...	...	...	...	8,669	8,836	17,505
			1957-58	...	...	...	...	7,476	7,398	14,874
			1958-59	...	...	...	...	7,473	7,404	14,877
			1959-60	...	...	...	...	6,155	6,315	12,470
			1960-61	...	...	...	...	6,026	6,459	12,485

TABLE 34—DETAILS OF URBAN AND PROTECTED WATER SUPPLY SCHEMES IN THE DISTRICT DURING THE DECADE

S. No.	Towns covered by the scheme	Number of Towns covered	Number of taps fitted	Number of overhead tanks constructed	Details of other provisions made	Remarks
1	2	3	4	5	6	7
1	Madurai ...	1	...	—	...	Comprehensive Improvements to the existing water supply system in the town taken up during the decade.
2	Dindigul ...	1	...	...	...	A new water supply scheme for the town designed and executed during the decade.
3	Kodaikanal ...	1	...	...	...	Improvements to the existing scheme executed.

TABLE 35—NUMBER OF JUDICIAL OFFICERS EXERCISING APPELLATE AND ORIGINAL JURISDICTION IN THE DISTRICT DURING 1951—1961

Year	High Court Judges	District and Sessions Judges	Sub-Judges	Munsifs	Presidency Magistrates	District Magistrates	Stipendiary Sub-Divisional Magistrates	Total number of Judicial staff
1	2	3	4	5	6	7	8	9
1951	...	1	3	7	...	...	...	11
1952	...	1	4	7	...	...	...	12
1953	...	1	4	7	...	...	...	12
1954	...	1	4	7	...	...	...	12
1955	...	1	4	7	...	1	2	15
1956	...	1	3	7	...	1	2	14
1957	...	1	3	7	...	1	2	14
1958	...	1	3	7	...	1	2	14
1959	...	1	3	7	...	1	2	14
1960	...	1	3	8	...	1	2	15
1961	...	1	4	8	...	1	2	16

TABLE 36—NUMBER OF CIVIL AND CRIMINAL CASES TRIED AND DISPOSED OF DURING 1951—1960

Year	Original suits	Small cause suits	Civil appeals	Civil Miscellaneous appeals	Miscellaneous appeals	Execution petitions	Insolvency petitions	Criminal cases	Criminal appeals	Criminal revision cases	Sessions cases
1	2	3	4	5	6	7	8	9	10	11	12
1951	3,921	8,896	456	523	26,805	9,936	75	29,682	429	62	210
1952	11,154	8,585	411	382	16,485	10,015	86	29,040	582	57	227
1953	3,480	8,328	457	366	26,407	10,588	101	30,144	859	68	193
1954	1,701	2,373	489	354	16,426	5,116	67	25,305	567	40	219
1955	3,245	9,841	592	255	24,780	7,863	55	26,643	711	86	168
1956	3,469	10,001	188	208	30,479	12,424	48	30,174	903	67	173
1957	3,120	7,605	403	182	30,133	13,008	51	28,278	526	45	162
1958	3,344	6,615	265	79	28,068	12,553	56	21,490	690	51	100
1959	3,887	6,711	365	201	34,395	13,620	51	17,082	789	40	191
1960	3,682	6,181	422	169	33,648	11,596	67	18,702	772	43	171

TABLE 37—STRENGTH OF POLICE FORCE IN THE DISTRICT DURING 1951—1961

Year	Inspector Generals and Dy. Inspector Generals	Superintendents of Police	Assistant Superintendents and Deputy Superintendents	Circle Inspectors	Sub-Inspectors	Sergeant Majors	Sergeants	Head Constables	Police Constables
1	2	3	4	5	6	7	8	9	10
1951	1	2	6	21	109	1	10	293	1,874
1952	1	2	6	20	105	1	10	293	1,867
1953	1	2	6	19	105	1	10	294	1,878
1954	1	2	6	19	105	1	10	295	1,878
1955	1	2	7	24	120	1	11	321	2,124
1956	1	2	7	24	120	1	11	314	2,121
1957	1	2	7	24	120	2	11	314	2,121
1958	1	2	7	24	120	2	11	315	2,125
1959	1	2	7	24	122	2	11	318	2,143
1960	1	2	8	25	125	2	11	335	2,195
1961	1	2	8	25	125	2	11	334	2,196

TABLE 38—NUMBER OF POLICE STATIONS IN THE DISTRICT DURING 1951—1960

Year	Police Stations	Outposts	
		With lock-ups	Without lock-ups
1	2	3	4
1951	65		2
1952	65	2	2
1953	65	2	2
1954	66	2	2
1955	69	4	2
1956	69	5	2
1957	69	5	2
1958	69	7	2
1959	70	7	2
1960	71	6	5

TABLE 39—LIST OF POLICE STATIONS/OUTPOSTS IN THE DISTRICT (AS ON 1ST JULY 1959)

No.	Police Stations/Out Posts	Police Circle	Nearest Railway Station	Distance from the Railway Station	
				Miles	Furlongs
1	2	3	4	5	
1	Dindigul Town North (S) ...	Dindigul Town ...	Dindigul ...	1	4
2	Dindigul Town South (S) ...	do ...	do ...	1	0
3	Dindigul Taluk (S) ...	Dindigul Taluk ...	do ...	0	2
4	Ambatturai (S) ...	do ...	Ambatturai ...	0	1
5	Sanarpatti (S) ...	do ...	Dindigul ...	11	0
6	Vadamadurai (S) ...	do ...	Vadamadurai ...	0	1
7	Vedasandur (S) ...	Vedasandur ...	Dindigul ...	12	0
8	Edayakottai (S) ...	do ...	Oddanchatram ...	14	0
9	Guziliamparai (S) ...	do ...	Karur ...	21	0
10	Eriyodu (S) ...	do ...	Vadamadurai ...	7	0
11	Periyakulam (S) ...	Periyakulam ...	Theni ...	9	0
12	Andipatti (S) ...	do ...	Andipatti ...	1	0
13	Vaigai (O.P.) ...	do ...	do ...	4	0
14	Devadanapatti (S) ...	do ...	Kodaikanal Road ...	18	0
15	Theni (S) ...	do ...	Theni ...	1	0
16	Gandamanayakanur (S) ...	do ...	Vallanathi ...	6	0
17	Kadamalaikundu (O. P.) ...	do ...	do ...	17	0
18	Uthamapalayam (S) ...	Uthamapalayam ...	Theni ...	19	0
19	Cumbam (S) ...	do ...	do ...	24	4

TABLE 40—DETAILS OF CRIMINAL JUSTICE

1	Offences against the State including Army, Navy, etc. 2	Offences against public tranquility 3	Murder 4	Culpable Homicide 5	Rape 6	Hurt with aggravating circumstances 7	Hurt with criminal force or assault 8	Dacoity 9	Criminal conspiracy 10	Theft 11	Robbery 12	False evidence & offences against public justice 13	Coins and Government stamps and weights and measures 14	Offences affecting miscarriage, injuries to unborn children & concealment of birth 15	Kidnapping, forcible abduction and forced labour 16	Criminal misappropriation 17	Defamation 18	Other offences against the I.P.C. 19	Breach of peace 20	Excise / prohibition law 21	Municipal law 22
1950—										**1951**											
I Number of cases:																					
1 Reported ...	...	194	103	8	8	344	120	49	...	4,104	85	35	5	8	46	54	...	2,017	369	1,003	...
2 Returned as true ...	...	131	89	8	5	240	104	44	...	3,701	67	30	5	7	20	51	...	1,780	369	971	...
3 Brought to trial ...	...	111	74	7	5	195	86	30	...	2,289	39	27	5	...	13	35	...	897	369	794	...
II Number of persons																					
4 Acquitted or discharged ...	...	101	55	1	...	72	53	39	...	235	12	4	3	...	7	3	...	201	55	41	...
5 Convicted ...	...	51	30	1	6	33	30	81	...	963	6	9	8	...	1	17	...	338	235	654	...
6 Died or escaped ...	...	...	...	...	...	...	...	...	...	...	...	...	...	...	...	...	...	...	...	...	...
1951—										**1952**											
I Number of cases																					
1 Reported ...	...	194	102	3	12	226	243	49	...	4,192	63	20	6	8	17	...	...	2,020	595	2,199	...
2 Returned as true ...	...	135	100	3	6	172	188	44	...	2,787	48	18	5	7	9	...	...	1,727	595	2,192	...
3 Brought to trial ...	...	104	75	2	5	139	117	26	...	2,287	26	18	4	...	6	...	...	1,025	995	2,192	...
II Number of persons																					
4 Acquitted or discharged ...	...	229	80	12	2	71	63	81	...	458	8	4	...	...	1	...	...	190	82	190	...
5 Convicted ...	...	41	32	1	1	46	25	32	...	1,717	12	4	...	...	1	...	...	515	328	1,950	...
6 Died or escaped ...	...	...	...	...	...	...	...	...	...	...	...	...	...	...	...	...	...	...	...	...	...
1952—										**1953**											
I Number of cases																					
1 Reported ...	...	219	88	8	13	190	255	41	1	3,887	64	12	3	12	44	188	...	2,524	660	2,698	...
2 Returned as true ...	...	153	80	6	13	218	214	33	1	2,554	47	10	3	7	23	166	...	2,149	660	2,685	...
3 Brought to trial ...	...	133	76	6	13	182	210	23	1	2,365	39	10	3	1	18	126	...	1,197	660	2,685	...
II Number of persons																					
4 Acquitted or discharged ...	...	677	151	3	7	178	248	159	...	691	109	13	3	...	28	22	...	420	242	377	...
5 Convicted ...	...	181	82	3	4	125	76	103	6	2,171	57	3	7	1	4	80	...	673	365	2,140	...
6 Died or escaped ...	...	...	...	...	...	...	...	...	...	...	...	...	...	...	...	...	...	...	...	...	...
1953—										**1954**											
I Number of cases																					
1 Reported ...	...	148	102	4	5	221	275	40	...	4,651	39	96	5	9	21	41	...	1,736	778	2,955	...
2 Returned as true ...	...	106	88	2	5	185	219	39	...	3,995	33	95	5	7	9	41	...	867	778	2,947	...
3 Brought to trial ...	...	94	82	6	4	163	187	31	...	2,683	21	93	5	4	7	37	...	272	778	2,924	...
II Number of persons																					
4 Acquitted or discharged ...	...	385	121	4	5	120	132	109	...	711	31	3	1	...	17	...	...	318	235	705	...
5 Convicted ...	...	232	96	1	...	48	81	51	...	2,749	28	6	4	...	8	3	...	802	427	2,023	...
6 Died or escaped ...	...	...	...	...	...	...	...	...	...	...	...	...	...	...	...	...	...	...	...	...	...
1954—										**1955**											
I Number of cases																					
1 Reported ...	...	214	99	4	10	265	299	21	...	2,786	51	29	2	7	46	102	...	1,738	568	2,079	...
2 Returned as true ...	...	149	96	4	10	225	240	19	...	2,479	39	28	2	5	25	94	...	1,776	568	2,078	...
3 Brought to trial ...	...	151	92	4	8	197	186	17	...	1,691	30	27	2	1	18	77	...	1,111	567	1,267	...
II Number of persons																					
4 Acquitted or discharged ...	...	493	96	2	14	165	183	98	...	549	38	2	8	...	9	15	...	294	106	3	...
5 Convicted ...	...	83	45	4	...	73	60	27	...	1,540	20	18	3	1	3	32	...	573	309	1,170	...
6 Died or escaped ...	...	...	...	...	...	...	...	...	...	...	...	...	...	...	...	...	...	...	...	...	...

TABLE 39—LIST OF POLICE STATIONS/OUTPOSTS IN THE DISTRICT
(AS ON 1st JULY 1959)

S. No	Police Stations / Out-Posts	Police Circle	Nearest Railway Station	Distance from the Railway Station	
				Miles	Furlongs
1	2	3	4	5	6
20	Gudalur (S)	Uthamapalayam	Theni	30	0
21	Lower Camp (O. P.)	do	do	34	0
22	Chinnamanur (S)	do	do	15	0
23	Highways (O. P.)	do	do	36	0
24	Bodinaickanur Town (S)	Bodinaickanur	Bodinaickanur	0	6
25	Bodinaickanur Taluk (S)	do	do	0	6
26	Virapandi (S)	do	Theni	5	0
27	Thevaram (S)	do	do	23	0
28	Combai (O. P.)	do	do	19	0
29	Usilampatti (S)	Usilampatti	Usilampatti	0	4
30	Uthappanaickanur (S)	do	do	5	0
31	Sindipatti (S)	do	do	8	0
32	Pusalapuram (O. P.)	do	do	14	0
33	Saptur (S)	do	do	23	0
34	Elumalai (S)	do	do	12	0
35	Palni Town (S)	Palni	Palni	0	6
36	Palni Taluk (S)	do	do	1	4
37	Chattarappatti (S)	do	Chattarapatti	0	6
38	Kiranur (S)	do	Palni	12	0
39	Oddanchatram (S)	Oddanchatram	Oddanchatram	0	1
40	Kannivadi (S)	do	Reddiarchatram	4	4
41	Kallimandayam (S)	do	Oddanchatram	9	0
42	Sembatti (S)	do	Ambatturai	3	4
43	Nilakottai (S)	Nilakottai	Kodaikanal Road	6	0
44	Ammayanayakanur (S)	do	do	0	6
45	Vattalakundu (S)	do	do	12	0
46	Pattiveeranpatti (S)	do	do	16	0
47	Kodaikanal (S)	do	do	50	0
48	Madurai Town Central, B-1, Law and Order (S)	Madurai Town Central, Law & Order	Madurai Jn.	1	0
49	Madurai Town East, B-2, Law and Order (S)	do	do	1	3
50	Madurai Town South, B-3, Law and Order (S)	do	do	1	0
51	Madurai Town North, B-4, Law and Order (S)	Madurai Town North, Law & Order	do	0	6
52	Madurai Town, Tallakulam, B-5, (S)	do	Madurai Bridge	1	0
53	Madurai Town West, B-6, (S)	do	Madurai Jn.	1	4

TABLE 39—LIST OF POLICE STATIONS/OUTPOSTS IN THE DISTRICT—(concld.)
(AS ON 1st JULY 1959)

S. No.	Police Stations / Out-Posts	Police Circle	Nearest Railway Station	Distance from the Railway Station	
				Miles	Furlongs
1	2	3	4	5	
54	Tirupparankundram B-7, Tiru-Tirunagari (O. P.)	Madurai South	Tirupparankundram	0	6
55	Nagamalai, Pudukottai, B-8 (S)	do	Nagamalai	0	2
56	Traffic Station (S)	Traffic	Madurai Jn.	0	4
57	Madurai Taluk East (S)	Madurai Taluk	do	2	0
58	Madurai Taluk North (S)	do	do	1	0
59	Chattirapatti (O.P.)	do	do	10	0
60	Othakadai (S)	do	do	6	0
61	Samayanallur (S)	do	Samayanallur	0	1
62	Melur (S)	Melur	Madurai Jn.	18	0
63	Keelavalavoo (S)	do	do	24	0
64	Kottampatty (S)	do	Manapparai	28	0
65	Natham (S)	do	Dindigul	22	0
66	Sholavandan (S)	Sholavandan	Sholavandan	0	2
67	Alanganallur (S)	do	do	10	0
68	Vadipatty (S)	do	Vadipatty	1	3
69	Checkanurani (S)	do	Checkanurani	0	1
70	Valandur (S)	do	Valandur	0	½
71	Vikramangalam (O. P.)	do	Sholavandan	6	0
72	Tirumangalam Town (S)	Tirumangalam	Tirumangalam	0	3
73	Tirumangalam Taluk (S)	do	do	0	1½
74	Kalligudi (S)	do	Kalligudi	0	2
75	Kallupatty (S)	do	Tirumangalam	12	4
76	Peraiyur (S)	do	do	14	0
77	Crime Branch (S)	Crime Branch	Madurai Jn.	0	2

TABLE 40—DETAILS OF CRIMINAL JUSTICE—(contd.)

1	Offences against the State including Army, Navy, etc. 2	Offences against public tranquility 3	Murder 4	Culpable Homicide 5	Rape 6	Hurt with aggravating circumstances 7	Hurt with criminal force or assault 8	Dacoity 9	Criminal conspiracy 10	Theft 11	Robbery 12	False evidence & offences against public justice 13	Coins and Government stamps and weights and measures 14	Offences affecting miscarriage, injuries to unborn children & concealment of birth 15	Kidnapping, forcible abduction and forced labour 16	Criminal misappropriation 17	Defamation 18	Other offences against the I.P.C. 19	Breach of peace 20	Excise/prohibition law 21	Municipal law 22
1955—																					
I Number of cases																					
1 Reported	...	...	214	93	3	17	297	324	14	...	2,295	49	89	5	6	52	88	...	1,396	692	4,476	...
2 Returned as true	...	...	162	98	...	13	251	260	12	...	1,969	38	88	...	6	29	68	...	1,113	692	4,463	...
3 Brought to trial	...	...	146	93	3	13	232	239	11	...	1,407	27	88	3	3	22	62	...	636	692	4,397	...
II Number of persons																					
4 Acquitted or discharged	...	...	828	97	1	18	197	252	44	...	570	25	...	1	1	17	8	...	237	275	776	...
5 Convicted	...	...	112	74	6	3	110	78	13	...	1,143	22	3	1	2	10	32	...	355	461	3,527	...
6 Died or escaped	...	...	...	...	...	...	...	...	...	...	...	...	...	...	...	...	...	...	...	...	...	...
1956—																					
I Number of cases																					
1 Reported	...	...	219	104	...	10	101	358	12	...	4,651	39	56	1	8	51	88	...	2,078	801	7,404	...
2 Returned as true	...	...	172	101	...	6	91	285	8	...	3,995	33	53	1	7	25	69	...	1,667	801	7,404	...
3 Brought to trial	...	...	112	85	...	4	84	223	7	...	2,683	21	51	1	3	16	60	...	923	801	7,359	...
II Number of persons																					
4 Acquitted or discharged	...	...	235	58	...	3	41	126	8	...	711	31	10	...	...	12	7	...	428	147	765	...
5 Convicted	...	...	68	60	...	4	27	68	3	...	2,749	28	18	1	2	6	32	...	661	594	6,465	...
6 Died or escaped	...	...	...	...	...	2	...	2	...	...	...	...	...	...	...	...	...	...	...	...	...	...
1957—																					
I Number of cases																					
1 Reported	...	...	206	84	1	8	277	319	12	...	2,471	38	23	3	10	61	85	...	1,791	1,155	9,242	...
2 Returned as true	...	...	152	81	1	7	255	263	11	...	2,194	30	22	3	9	26	72	...	1,516	1,155	8,720	...
3 Brought to trial	...	...	110	60	1	6	226	213	9	...	1,401	24	21	3	4	20	62	...	846	1,155	8,601	...
II Number of persons																					
4 Acquitted or discharged	...	...	174	14	1	1	149	125	4	...	193	7	13	...	...	6	15	...	190	123	790	...
5 Convicted	...	...	17	30	...	...	70	73	3	...	1,145	12	1	3	2	9	43	...	640	974	8,122	...
6 Died or escaped	...	...	...	...	...	...	...	...	...	...	...	...	...	...	...	...	...	...	...	...	...	...
1958—																					
I Number of cases																					
1 Reported	...	2	287	95	...	13	344	364	9	...	2,629	33	51	2	10	57	64	...	2,083	1,186	7,882	...
2 Returned as true	...	...	232	91	...	12	293	301	3	...	2,332	27	51	2	8	29	53	...	1,734	1,186	7,882	...
3 Brought to trial	...	...	175	61	...	10	259	253	1	...	2,1-9	23	50	2	4	17	36	...	1,392	1,186	7,678	...
II Number of persons																					
4 Acquitted or discharged	...	...	204	27	...	6	148	135	...	...	251	9	20	...	2	3	6	...	326	212	838	...
5 Convicted	...	...	74	34	...	2	100	59	...	...	1,462	10	30	1	1	5	25	...	805	890	6,690	...
6 Died or escaped	...	...	...	...	...	...	...	...	...	...	...	...	...	...	...	...	...	...	...	...	...	...
1959—																					
I Number of cases																					
1 Reported	...	...	264	110	1	12	301	379	9	...	2,901	54	78	4	11	71	83	...	2,086	831	3,669	...
2 Returned as true	...	...	182	104	1	10	255	324	5	...	2,577	39	74	4	10	38	73	...	1,721	831	3,269	...
3 Brought to trial	...	...	152	83	1	10	234	298	4	...	2,204	33	64	1	9	31	60	...	901	831	3,621	...
II Number of persons																					
4 Acquitted or discharged	...	...	219	17	1	5	111	167	5	...	203	8	15	...	2	18	6	...	473	140	518	...
5 Convicted	...	...	53	48	...	3	101	74	1	...	1,500	16	51	...	...	12	36	...	876	639	3,011	...
6 Died or escaped	...	...	...	...	...	...	...	...	...	...	...	...	...	...	...	...	...	...	2	...	...	...

TABLE 40—DETAILS OF CRIMINAL JUSTICE—(concld.)

1	Offences against the State including Army, Navy, etc. 2	Offences against public tranquility 3	Murder 4	Culpable Homicide 5	Rape 6	Hurt with aggravating circumstances 7	Hurt with criminal force or assault 8	Dacoity 9	Criminal conspiracy 10	Theft 11	Robbery 12	False evidence & offences against public justice 13	Coins and Government stamps and weights and measures 14	Offences affecting miscarriage, injuries to unborn children & concealment of birth 15	Kidnapping, forcible abduction and forced labour 16	Criminal misappropriation 17	Defamation 18	Other offences against the I.P.C. 19	Breach of peace 20	Excise / prohibition law 21	Municipal law 22
									1960—	1961											
I Number of cases																					
1 Reported	... ...	270	78	1	21	348	378	6	...	2,516	42	18	4	12	69	...	10	2,073	938	3,119	...
2 Returned as true	... ...	190	74	1	15	299	306	6	...	2,230	30	16	4	10	39	...	10	1,762	938	3,119	...
3 Brought to trial	... ...	147	59	...	13	273	256	4	...	1,909	25	16	4	8	22	...	10	1,465	938	3,099	...
II Number of persons																					
4 Acquitted or discharged	... ...	321	64	...	14	155	187	7	...	1,336	18	8	3	1	34	...	6	457	210	431	...
5 Convicted	... ...	146	68	...	1	107	105	8	...	1,504	29	13	3	...	2	...	2	9.8	636	2,605	...
5 Died or escaped	... ...	...	4	1	...	...	2	...	...	...	...	...	...	...	...	...	2	2	...	...	...

TABLE 41—NUMBER OF MOTOR VEHICLES TAXED DURING 1950—1960

Year	Motor cycles	Number of Private cars including jeeps, station wagons etc.	Number of private cabs	Number of buses		Number of private owned goods vehicles	Total number of motor vehicles in the district
				Government	Private		
1	2	3	4	5	6	7	8
1950 ...	199	1,014	74	...	532	658	2,487
1951 ...	222	1,264	49	...	403	482	2,420
1952 ...	147	1,346	38	...	400	477	2,408
1953 ...	134	1,136	43	...	393	465	2,171
1954 ...	137	1,193	33	...	394	456	2,213
1955 ...	318	2,169	29	...	399	521	3,436
1956 ...	87	236	31	...	405	610	1,369
1957 ...	60	211	33	...	410	658	1,372
1958 ...	50	138	41	...	412	630	1,271
1959 ...	60	282	49	...	430	697	1,528
1960 ...	113	314	94	...	465	730	1,716

TABLE 42—MILEAGE OF DIFFERENT CATEGORIES OF ROADS IN THE DISTRICT DURING 1950-51 TO 1960-61

Year	National Highways	State Highways	District Roads	Village Roads	All Roads/Total Road mileage
1	2	3	4	5	6
1950—1951 ...	110	67	1,163	491	1,831
1955—1956 ...	110	67	1,170	1,099	2,446
1960—1961 ...	111	67	1,253	914	2,345

TABLE 43—MILEAGE OF EXTRA MUNICIPAL AND MUNICIPAL ROADS MAINTAINED BY PUBLIC AUTHORITIES DURING 1950-51 TO 1960-61

Year	Bituminous			Concrete			Water bound macadam			Unmetalled			Others			Grand Total		
	P.W.D. and other Govt. Departments	Local Bodies	Total	P.W.D. and other Govt. Departments	Local Bodies	Total	P.W.D. and other Govt. Departments	Local Bodies	Total	P.W.D. and other Govt. Departments	Local Bodies	Total	P.W.D. and other Govt. Departments	Local Bodies	Total	P.W.D. and other Govt. Departments	Local Bodies	Total
1	2	3	4	5	6	7	8	9	10	11	12	13	14	15	16	17	18	19
1950-1951 ...	52	50	102	25	3	28	559	631	1,190	35	476	511	...	...	...	671	1,160	1,831
1955-1956 ...	472	147	619	27	8	35	193	674	867	30	895	925	...	...	...	722	1,724	2,446
1960-1961 ...	767	111	878	48	18	66	228	885	1,113	32	256	288	...	...	...	1,075	1,270	2,345

TABLE 44—LOCATION OF TOURIST/REST HOUSES RUN BY MUNICIPALITIES IN THE DISTRICT

S. No.	Rest Houses/Tourist Bungalow	Location	Remarks
1	2	3	4
1	Tourist Bungalow, Dindigul	Very close to Dindigul Railway Station	Maintained by Dindigul Municipality Tourist Bungalow with two rooms and also a large Rest House
2	Tourist Bungalow, Madurai	On old Dindigul Road	Maintained by Madurai Municipality
3	Tourist Bungalow, Bodinaickanur	Near Railway Station	Maintained by Bodinaickanur Municipality

TABLE 45—TOURIST/INSPECTION BUNGALOWS AND REST HOUSES RUN BY PUBLIC WORKS DEPARTMENT

S. No.	Name of the Bungalow	Location of the Tourist/Inspection Bungalow
1	2	3
1	Tourist Bungalow, Erioodu	On Dindigul-Karur Road
2	Tourist Bungalow, Senbathi	On Dindigul-Batlagundu Road
3	Tourist Bungalow, Kodai Road	On Dindigul-Madurai Road
4	Tourist Bungalow, Palni	On Dindigul-Palni-Udumalpet Road
5	Tourist Bungalow	At mile 15/4—3 on Dindigul-Udumalpet Road
6	Tourist Bungalow, Vedasandur	On Dindigul-Aruvakurichi Road
7	Tourist Bungalow at Batlagundu	On Dindigul-Ammainaickanur Road
8	Tourist Bungalow at Kodaikanal	On Kodai Ghat Road
9	Tourist Bungalow, Goshen Road	On Goshen Road
10	Inspection Bungalow, Ganguvarpatty	On Kodai Ghat Road
11	Inspection Bungalow	At mile 15/6—7 on Kodai Ghat Road
12	Tourist Bungalow, Natham	On Madurai-Natham Road
13	Tourist Bungalow, Kettampatty	On Melur-Tiruchy Road
14	Tourist Bungalow	At mile 14/3 on Madurai-Theni Road
15	Tourist Bungalow, Usilampatti	On Batlagundu-Poraiyur Road
16	Tourist Bungalow, Periakulam	On Ammainaickanur-Periakulam Road
17	Inspection Bungalow, Uthamapalayam	On Periakulam-Kumile Road
18	Tourist Bungalow, Tirumangalam	On Grand Southern Trunk Road
19	Tourist Bungalow, Kallupatti	On Tenkasi-Madurai Road

TABLE 46—LOCATION OF TOURIST/INSPECTION BUNGALOWS MAINTAINED BY WORKS DEPARTMENT

S. No.	Name of the Bungalow	Location of Tourist/Inspection Bungalow
1	2	3
1	Inspection Bungalow	At Peravai
2	Inspection Bungalow	At Andipatti
3	Inspection Bungalow	At Mettupatti
4	Inspection Bungalow	At Chittampatti
5	Inspection Bungalow	At Edayapatti
6	Inspection Bungalow	At Melur
7	Inspection Bungalow at Park View	At Kodaikanal
8	Inspection Bungalow at Kohinoor Buildings	At Kodaikanal
9	Inspection Bungalow	At Periakulam
10	Inspection Bungalow	At Veerapandy
11	Inspection Bungalow	At Uthamapalayam
12	Inspection Bungalow	At Gudalur Town
13	Inspection Bungalow	At Thekkady
14	Inspection Bungalow	At Periyar Dam
15	Inspection Bungalow	On Madurai-Tiruppattur Road

TABLE 47—RAILWAY STATIONS IN THE DISTRICT AND DISTANCE FROM STATE AND DISTRICT HEADQUARTERS

S. No.	Name of the Station		Distance (in Kilometres)			Remarks (Line)
			Previous Station	From H.Q.	Madras	
1	2		3	4	5	6
1	Thangamapatti	...	5	91	404	Tiruchirapalli Jn. to Dindigul Jn.
2	Aiyalur	...	4	87	408	do
3	Vadamadura	...	9	78	417	do
4	Velvarkottai	...	4	74	421	do
5	Tamaraipadi	...	3	71	424	do
6	Dindigul Jn.	...	8	63	432	do
7	Vellodu	...	6	57	438	Madurai Jn. to Dindigul Jn.
8	Ambaturai	...	6	51	444	do
9	Mettur Gate	...	6	45	450	do
10	Kodaikanal Road	...	5	40	455	do
11	Pallapatti	...	5	35	460	do
12	Vadipatti	...	6	29	466	do

TABLE 47—RAILWAY STATIONS IN THE DISTRICT AND DISTANCE FROM STATE AND DISTRICT HEADQUARTERS

S. No.	Name of the Station		Distance (in Kilometres) Previous Station	From H.Q.	Madras	Remarks (Line)
1	2		3	4	5	6
13	Karuppatti	...	4	25	470	Madurai Jn. Dindigul
14	Solavandan	...	4	21	474	do
15	Samayanallur	...	8	13	482	do
16	Paravai Gate	...	4	9	486	do
17	Vilangudi	...	3	6	489	do
18	Madurai Bridge	...	4	2	493	do
19	Madurai Jn.	...	2	...	495	do
20	Madurai East	...	5	5	500	do
21	Silaiman	...	8	13	508	do
22	Akkaraipatti	...	11	74	443	Pollachi to Dindigul Jn
23	Reddiarchatram	...	7	81	450	do
24	Palakkanuthu	...	6	87	456	do
25	Oddanchatram	...	9	96	465	do
26	Chatrapatti	...	10	106	475	do
27	Manjanaickanpatti	...	3	109	478	do
28	Kanakkanpatti	...	6	115	484	do
29	Palni	...	6	121	490	do
30	Pushpathur	...	14	135	504	do
31	Nagamalai	...	8	8	503	Madurai Jn. to Bodinaickanur
32	Sekkanurani	...	9	17	512	do
33	Valandur	...	10	27	522	do
34	Usilampatti	...	9	36	531	do
35	Doddappanaickanur	...	5	41	536	do
36	Andipatti	...	17	58	553	do
37	Vallanadi Road	...	8	66	561	do
38	Theni	...	9	75	570	do
39	Budipuram	...	2	77	572	do
40	Bodinaickanur	...	13	90	585	do
41	Pasumalai	...	4	4	499	Madurai Jn. to Virudunagar Jn.
42	Tirupparamkundram	...	3	7	502	do
43	Kappalur	...	5	12	507	do
44	Tirumangalam	...	5	17	512	do
45	Sivarakottai	...	8	25	520	do
46	Kalligudi	...	7	32	527	do
47	Kokkalancheri	...	6	38	533	do

TABLE 48—RAILWAY STATIONS AND VARIOUS AMENITIES PROVIDED AT THE STATIONS

S. No.	Name of Railway Station	Amenities provided at Railway Station: Waiting room	Refreshment rooms stalls etc.	Other amenities provided
1	2	3	4	5
1	Ambaturai	...	...	...
2	Akkaraipatti	...	...	...
3	Andipatti	...	...	...
4	Ayyalur	...	...	...
5	Bodinayakkanur	...	...	...
6	Budipuram	...	...	...
7	Chatrapatti	...	...	...
8	Dindigul Jn.	Yes	*V	Bk△
9	Doddappanayakkanur	...	...	...
10	Kalligudi	...	...	...
11	Kanakampatti	...	...	...
12	Kappalur	...	...	...
13	Kokkalanchery	...	...	...
14	Korupalli	...	...	...
15	Kodaikanal Road	Yes	*N, S	□
16	Madurai Bridge	...	...	...
17	Madurai East	...	...	...
18	Madurai Jn.	Yes	*V, N, R	Bk△□
19	Manjanaickenpatti	...	...	...
20	Mettur Gate	...	...	...
21	Nagamalai	...	...	...
22	Oddanchatram	...	...	...
23	Palakkanathu	...	...	...
24	Palni	Yes	V	△

S.No.	Name of Railway Station	Amenities provided at Railway Station: Waiting room	Refreshment rooms stalls etc.	Other amenities provided
1	2	3	4	5
25	Pallapatti	...	...	...
26	Paravaigate	...	...	...
27	Pushpathur	...	...	...
28	Pasumalai	...	...	...
29	Reddiar Chatram	...	...	...
30	Samayanallur	...	...	...
31	Sekkanuranai	...	...	...
32	Sholavandan	...	S	...
33	Silaiman	...	...	...
34	Sivarakottai	...	...	...
35	Tamaraipadi	...	...	...
36	Teni	...	...	...
37	Thangamapatti	...	...	...
38	Tirupparamkundram	...	...	...
39	Tirumangalam	Yes	S	...
40	Usilampatti	...	...	...
41	Vadamadura	...	...	...
42	Vadipatti	...	...	...
43	Valandur	...	...	...
44	Vallanadi Road	...	...	...
45	Vellodu	...	...	...
46	Velvar Kottai	...	...	...
47	Vilangudi	...	...	...

Note: VL=Vegetarian light refreshment Room
Bk=Book Stall
N=Non-Vegetarian refreshment room
R=Restaurant

S=Tea, Coffee or Light Refreshment Stall
V=Vegetarian refreshment Room
△=Water cooler provided at Station (Departmental)
□=Retiring Room

TABLE 49—POST OFFICES UNDER DIFFERENT CATEGORIES IN THE DISTRICT

Sl. No.	Name of the Taluk	Extra Department branch office	Extra Departmental sub office	Branch office	Sub-office	Head office	Total No. of Post office	Telegrapl connection
1	2	3	4	5	6	7	8	9
1	Palni ...	39	...	...	6	...	45	4
2	Dindigul ...	85	1	...	20	1 (HSG)	108	12
3	Kodaikanal ...	11	1	...	5	...	17	2
4	Periyakulam ...	67	...	...	9	...	76	12
5	Nilakottai ...	55	...	...	5	...	60	6
6	Melur ...	54	1	...	3	...	58	2
7	Madurai ...	35	...	...	16	1 (first class)	52	14
8	Tirumangalam ...	84	...	...	5	...	89	3

TABLE 50—LIST OF VILLAGES AND TOWNS WITH POST OFFICES IN THE DISTRICT

S. No.	Name of Village/ Town with Post Office	Category of Post Office	Telegraph connection	Remarks
1	2	3	4	5
	1. PALNI TALUK			
1	Amarapoondi ...	E.D.B.O.	No	...
2	Ambilikai ...	do	do	...
3	Appanuthu ...	do	do	...
4	Appipatti ...	do	do	...
5	Athikombai ...	do	do	...
6	Ayakudi ...	S.O.	do	...
7	Ayyampalayam ...	do	do	...
8	Balasamudram ...	E.D.B.O.	do	...
9	Chatrapatti ...	do	do	...
10	Devathur ...	do	do	...
11	Idaiyakottai ...	S.O.	Yes	...
12	Javadupatti ...	E.D.B O.	No	...
13	Jothilpatti ...	do	do	...
14	Kalayamputhur ...	do	do	...
15	Kallimandayam ...	do	do	...
16	Kappliapatti ...	do	do	...
17	Kavalpatti ...	do	do	...
18	Keeranur ...	S.O.	Yes	...
19	Kondarangi Keeranur	E.D.B.O.	No	...
20	Koothampundi ...	do	do	...
21	Kothamangalam ...	do	do	...
22	Kothayam ...	do	do	...
23	Mandavadi ...	do	do	...
24	Manur ...	E.D.B.O.	No	...
25	Marichilambu ...	do	do	...
26	Markampatti ...	do	do	...
27	Melakottai ...	do	do	...
28	Melkavaipatti ...	do	do	...
29	Odaipatti ...	do	do	...
30	Oddanchatram ...	S.O.	Yes	...
31	Palni ...	do	do	...
32	Pappampatti ...	E.D.B.O.	No	...
33	Periyakalayamputhur	do	do	...
34	Periyakottai ...	do	do	...
35	Porulur ...	do	do	...
36	Pudur (Nattam) ...	do	do	...
37	Puliyamarathukottai	do	do	...
38	Puliyurnatham ...	do	do	...
39	Rajampatti ...	do	do	...
40	Sitharevu ...	do	do	...
41	Thalayuthu ...	do	do	...
42	Thangachiammapatti	do	do	...
43	Thummalapatti ...	do	do	...
44	Veriyapur ...	do	do	...
45	Virupakshi ...	do	do	...

TABLE 50—LIST OF VILLAGES AND TOWNS WITH POST OFFICES IN THE DISTRICT—(contd.)

S. No.	Name of Village/ Town with Post Office	Category of Post Office	Telegraph connection	Remarks
1	2	3	4	5
	2. DINDIGUL TALUK			
1	Adalur ...	E.D.B.O.	No	...
2	Adiyanuthu ...	do	do	...
3	Agaram ...	do	do	...
4	Athoor ...	E.D.S.O.	Yes	...
5	Alambadi ...	E.D.B.O.	No	...
6	Ambathurai ...	do	do	...
7	Anaipatti ...	do	do	...
8	Anjulipatti ...	do	do	...
9	Ayyalur ...	do	do	...
10	Ayyampalayam ...	S.O.	Yes	...
11	Begampur ...	do	do	...
12	Balakrishnapuram ...	E.D.B.O.	No	...
13	Beschi College ...	do	do	...
14	Bodikamanvadi ...	do	do	...
15	Budipuram ...	do	do	...
16	Chinnalapatti ...	S.O.	Yes	...
17	Chittoor ...	E.D.B.O.	No	...
18	Dindigul ...	H.O. (H.S.G.)	Yes	...
19	Dindigul North ...	S.O.	do	...
20	Dindigul Bazaar ...	do	do	...
21	Eriyodu ...	E.D.B.O.	No	...
22	Goovanuthu ...	do	do	...
23	Gudalur ...	do	Yes	...
24	Gudalur ...	S.O.	do	...
25	Gurunathanaickanur	E.D.B.O.	No	...
26	Jothampatti ...	do	do	...
27	Kalikkampatti ...	do	do	...
28	Kolvarpatti ...	do	do	...
29	Kambilianpatti ...	do	do	...
30	Kanapadi ...	do	do	...
31	Kanavoipatti ...	do	do	...
32	Karikali ...	do	do	...
33	Kasavanampatti ...	do	do	...
34	Kollapatti ...	do	do	...
35	Koombur ...	do	do	...
36	Konur ...	do	do	...
37	Kosakulam Pudur ...	do	do	...
38	Kottanatham ...	E.D.B.O.	No	...
39	Kottanathampatti ...	do	do	...
40	Koovakkapatti ...	do	do	...
41	Kovilur ...	do	do	...
42	Kuddam ...	do	do	...
43	Kulathur ...	do	do	...
44	Kuttathupatti ...	do	do	...
45	Landakottai ...	do	do	...
46	Madur ...	do	do	...
47	Mallapuram ...	do	do	...
48	Managarai ...	do	do	...
49	Marambadi ...	do	do	...
50	Markampatti ...	do	do	...
51	Morepatti ...	do	do	...
52	Mullipadi ...	do	do	...
53	Munnilakottai ...	do	do	...
54	Nagayakottai ...	do	do	...
55	Nallamanakottai ...	do	do	...
56	N. Panjampatti ...	do	do	...
57	Padiyur ...	do	do	...
58	Paganathan ...	do	do	...
59	Palakkanuthu ...	do	do	...
60	Palayakannivadi ...	do	do	...
61	Pallapatti ...	do	do	...
62	Palayam ...	do	do	...
63	Palayamkottai ...	do	do	...
64	Pandianagar ...	do	do	...
65	Panvimalai ...	do	do	...
66	Paraipatti ...	do	do	...
67	Pilathur ...	do	do	...
68	Periyakottai ...	do	do	...
69	Perumbari ...	do	do	...
70	Puthur ...	do	do	...
71	Ragalapuram ...	do	do	...
72	Rajakkapatti ...	do	do	...
73	R. Kombai ...	do	do	...
74	R. Pudukottai ...	do	do	...

TABLE 50—LIST OF VILLAGES AND TOWNS WITH POST OFFICES IN THE DISTRICT—(contd.)

2. DINDIGUL TALUK—(concld.)

S. No.	Name of Village/ Town with Post Office	Category of Post Office	Telegraph connection	Remarks
1	2	3	4	5
75	Sanarpatti	S.O	No	...
76	Seelamanthadi	B.O.	do	...
77	Seelapadi	E.D.B.O.	do	...
78	Sengurichi	do	do	...
79	Settinaickenpatti	do	do	...
80	Shottanuthu	do	do	...
81	Shriramapuram	do	do	...
82	Siluvathur	do	do	...
83	Silvapatti	do	do	...
84	Sindalakundu	do	do	...
85	Singarakottai	do	do	...
86	Sirumalai	do	do	...
87	Sitharevu	do	do	...
88	Sithayankottai	S.O.	Yes	...
89	Sithuvarpatti	E.D.B.O.	No	...
90	Sriramapuram	do	do	...
91	Sullerumbu	do	do	...
92	Thadicombu	E.D.B.O.	No	...
93	Thamaraipatti	do	do	...
94	Thettupatti	do	do	...
95	Thoppampatti	do	do	...
96	Thottanuthu	do	do	...
97	Timmanallur	do	do	...
98	T. Panjampatti	do	do	...
99	Vadakkattupatti	do	do	...
100	Vadamadura	S.O.	Yes	...
101	Vadugambadi	E.D.B.O.	No	...
102	Vakkampatti	do	do	...
103	Vathlathoppampatti	do	do	...
104	Vedasandur	S.O.	Yes	...
105	Vellodu	E D.B.O.	No	...
106	Velvarcottai	do	do	...
107	Veerakkal	do	do	...
108	Vembarpatti	do	do	...

3. KODAIKANAL TALUK

S. No.	Name of Village/ Town with Post Office	Category of Post Office	Telegraph connection	Remarks
1	Adukkam	E.D.B.O.	No	...
2	Anandagiri	S.O.	do	...
3	Kamanur	E.D.B.O.	do	...
4	Kodaikanal	S.O.	Yes	...
5	Kodaikanal Observatory	do	do	...
6	Kookal	E.D.B.O.	No	...
7	Mannavanur	do	do	...
8	Pachalur	do	do	...
9	Pannaikadu	S.O.	do	...
10	Perumalmalai	E.D.B.O.	No	...
11	Poolathur	do	do	...
12	Poombarai	do	do	...
13	Poondi	do	do	...
14	Shenbaganur	E.D.S.O.	do	...
15	Thandikudi	S.O.	do	...
16	Vellagavi	E.D.B.O.	do	...
17	Vilpatti	do	do	...

4. PERIAKULAM TALUK

S. No.	Name of Village/ Town with Post Office	Category of Post Office	Telegraph connection	Remarks
1	Alagapuri	E.D.B.O.	No	...
2	Allinagaram (Theni)	S.O.	Yes	...
3	Ammapatti	B.O.	No	...
4	Anamalayanpatti	E.D.B.O.	do	...
5	B. Ammapatti	do	do	...
6	Bodinayakanur	S.O.	Yes	...
7	Boothipuram	E.D.B.O.	No	...
8	Bodithasanpatti	B.O.	No	...
9	B. Meenakshipuram	E.D.B.O.	do	...
10	Chinnamanur	S.O.	Yes	...
11	Chinnaovalapuram	E.D.B.O.	No	...
12	Cumbum	S.O.	Yes	...
13	Devadanapatti	E.D.B.O.	do	...
14	Dombucheri	do	No	...

TABLE 50—LIST OF VILLAGES AND TOWNS WITH POST OFFICES IN THE DISTRICT—(contd.)

4. PERIAKULAM TALUK—(concld.)

S. No.	Name of Village/ Town with Post Office	Category of Post Office	Telegraph connection	Remarks
1	2	3	4	5
15	Endapuli	E.D.B.O.	No	...
16	Erasakkanaickanur	do	do	...
17	Gandamanaickanur	do	do	...
18	Ganguvarpatti	do	do	...
19	Gokilapuram	do	do	...
20	Govindanagaram	do	do	...
21	Gullapuram	do	do	...
22	Hanumanthanpatti	B.O.	do	...
23	Hanumantharayankottai	E.D.B.O.	do	...
24	Jangalpatti	do	do	...
25	Jayamangalam	B.O.	do	...
26	Kamarajapuram	E.D.B.O.	do	...
27	Kamatchipuram	do	do	...
28	Kanniservaipatti	do	do	...
29	Kodangipatti	do	do	...
30	Koduvilarpatti	do	do	...
31	Komayagoundanpatti	do	Yes	...
32	Kombai	S.O.	do	...
33	Kothaluthu	E.D.B.O.	No	...
34	Kottar	do	do	...
35	Kujjanur	do	do	...
36	Kunnur	do	do	...
37	Lakshminayakanpatti	do	do	...
38	Manjanayakkanpatti	do	do	...
39	Marakayankottai	do	do	...
40	Mariammakulam	do	do	...
41	Marikundu	do	do	...
42	Meenakshipuram	do	do	...
43	Melachockanathapuram	do	do	...
44	Melmangalam	do	do	...
45	Mottanuthu	do	do	...
46	Muthalagupatti	E.D.B.O.	No	...
47	Muthalapuram	do	do	...
48	Narasingapuram	do	do	...
49	Narayanathevanpatti	do	do	...
50	Odaipatti	do	do	...
51	Palacombai	do	do	...
52	Palanichettipatti	do	do	...
53	Pannaipuram	do	Yes	...
54	Periyakulam	S.O.	do	...
55	Poomalakundu	E.D.B.O.	No	...
56	Pudupatti	do	do	...
57	Rasingapuram	do	do	...
58	Roshanampatti	do	do	...
59	Royappanpatti	do	do	...
60	Sankarapuram	do	do	...
61	Seelayampatti	do	do	...
62	Seepalakottai	do	do	...
63	Silamalai	do	do	...
64	Silvarpatti	do	do	...
65	Surulipatti	do	do	...
66	Tamaraikulam	do	do	...
67	Thadicheri	do	do	...
68	Thevaram	S.O.	Yes	...
69	Thekkampatti	E.D.B.O.	No	...
70	Theppampatti	do	do	...
71	Timmarasanaickanur	do	do	...
72	Uppukottai	do	do	...
73	Uthamapalayam	S.O.	Yes	...
74	Vadakarai	do	No	...
75	Veerapandi	E.D.B.O.	Yes	...
76	Venkatachalapuram	B.O.	No	...

5. NILAKKOTTAI TALUK

S. No.	Name of Village/ Town with Post Office	Category of Post office	Telegraph connection	Remarks
1	Alagapuri	E.D.B.O.	No	...
2	Alanganallur	S.O.	Yes	...
3	Ammayanayakanur	do	do	...
4	Andipatti	E.D.B.O.	No	...
5	Aundipatti	S.O.	Yes	...
6	Ethilodu	E.D.B.O.	No	...
7	Irumbadi	do	do	...
8	Iyyankottai	do	do	...
9	Jambuthiricottai	do	do	...
10	Kachaikatti	do	do	...

TABLE—50 LIST OF VILLAGES AND TOWNS WITH POST OFFICES IN THE DISTRICT—(contd.)

5. NILAKKOTTAI TALUK—(concld.)

S. No.	Name of Village/ Town with Post Office	Category of Post Office	Telegraph connection	Remarks
1	2	3	4	5
11	Kadupatti ...	E.D.B.O.	No	...
12	Kallanai ...	do	do	...
13	Kalvelipatti ...	do	do	...
14	Kanavoipatti ...	do	do	...
15	Karupatti ...	do	do	...
16	Kodaikanal Road R.S.	S.O.	Yes	...
17	Kodanginaickenpatti	do	No	...
18	Koil Thengarai ...	do	do	...
19	Kondayampatti ...	do	do	...
20	Kottur ...	do	do	...
21	Kovilpatti ...	do	do	...
22	Kulasekarankottai ...	do	do	...
23	Kulakundu ...	do	do	...
24	Kullichetipatti ...	do	do	...
25	Kumaram ...	do	do	...
26	Kunnavarankottai ...	do	do	...
27	Kuruvithurai ...	do	do	...
28	Malayagoundanpatti	do	do	...
29	Mallanampatti ...	do	do	...
30	Mannadimangalam ...	do	do	...
31	Melakkal ...	E.D.B.O.	No	...
32	Maduvarpatti ...	do	do	...
33	Mullipallam ...	do	do	...
34	Nariyuthu ...	do	do	...
35	Natchikulam ...	do	do	...
36	Nilakkottai ...	S.O.	Yes	...
37	Nuthalapuram ...	E.D.B.O.	No	...
38	Oruthattu ...	do	do	...
39	Pachamalayankottai	do	do	...
40	Palamedu ...	do	do	...
41	Pallapatti ...	do	do	...
42	Pandiarajapuram ...	do	do	...
43	Pattiveranpatty ...	S.O.	Yes	...
44	Pillayarnatham ...	E.D.B.O.	No	...
45	Ramarajapuram ...	do	do	...
46	Sandaiyur ...	do	do	...
47	Sembatti ...	do	do	...
48	Sendamangalam ...	do	do	...
49	Sengattampatti ...	do	do	...
50	Serugampatti ...	do	do	...
51	Silukkuvarpatti ...	do	do	...
52	Sithalangudi ...	do	do	...
53	Sitharkalnatham ...	do	do	...
54	Thanichiyam ...	do	do	...
55	Thethur ...	do	do	...
56	Tiruvedagam ...	do	do	...
57	Vilampatti ...	do	do	...
58	Viralipatti ...	do	do	...
59	Viruveedu ...	do	do	...
60	Yeluvanampatti ...	do	do	...

6. MELUR TALUK

S. No.	Name of Village/ Town with Post Office	Category of Post Office	Telegraph connection	Remarks
1	Alagarkovil ...	S.O.	Yes	...
2	Alagichipatti ...	do	No	...
3	Ambalakaranpatti ...	E.D.B.O.	do	...
4	Avichipatti ...	do	do	...
5	Ayyapatti ...	do	do	...
6	Boothamangalam ...	do	do	...
7	Chellampatti ...	do	do	...
8	Chittampatti ...	do	do	...
9	Chingavadi ...	do	do	...
10	Chokkalingapuram ...	do	do	...
11	Chokkampatty ...	E.D.B.O.	No	...
12	Kacharayanpatti ...	do	do	...
13	Kadayipatti ...	do	do	...
14	Kambur ...	do	do	...
15	Kanchirampettai ...	do	do	...
16	Karungalakudi ...	do	do	...
17	Keelavalavoo ...	do	do	...
18	Kidaripatti ...	do	do	...
19	Kilaiyur ...	do	do	...
20	Kudukkampatti ...	do	do	...

TABLE 50—LIST OF VILLAGES AND TOWNS WITH POST OFFICES IN THE DISTRICT—(contd.)

6. MELUR TALUK—(concld.)

S. No.	Name of Village/ Town with Post Office	Category of Post Office	Telegraph connection	Remarks
1	2	3	4	5
21	Kongampatti ...	E.D.B.O.	No	...
22	Kottagudi ...	do	do	...
23	Kottaiyur ...	do	do	...
24	Kottampatty ...	S.O.	do	...
25	Kurichipatty ...	E.D.B.O.	do	...
26	Manappacheri ...	do	do	...
27	Melavalavoo ...	do	do	...
28	Melur ...	S.O.	Yes	...
29	Morappacheri ...	B.O.	No	...
30	Moongilpatti ...	do	do	...
31	Mulaiyur ...	E.D.B.O.	do	...
32	Nadumandalam ...	do	do	...
33	Narasingampatti ...	do	do	...
34	Natham ...	S.O.	Yes	...
35	Navinipatti ...	E.D.B.O.	No	...
36	Pattur ...	do	do	...
37	Poonjuthi ...	do	do	...
38	Pottapatti ...	do	do	...
39	Punnampatti ...	do	do	...
40	Reddiapatti ...	do	do	...
41	Samudrapatty ...	E.D.B.O.	No	...
42	Sathambadi ...	do	do	...
43	Saruguvalayapatti ...	do	do	...
44	Seithur ...	do	do	...
45	Sekkipatti ...	do	do	...
46	Sendurai ...	do	do	...
47	Sennagarampatti ...	do	do	...
48	Sirangathupatty ...	do	do	...
49	Sirugudi ...	E.D.S.O.	do	...
50	Sukkampatty ...	E.D.B.O.	do	...
51	Thaniamangalam ...	do	do	...
52	Therkutheru ...	do	do	...
53	Thumbaipatti ...	do	do	...
54	Tiruvadur ...	do	do	...
55	Uralipatti ...	do	do	...
56	Urangampatti ...	do	do	...
57	Vallalapatti ...	do	do	...
58	Vellalur ...	do	do	...
59	Vanjinagaram ...	do	do	...

7. MADURAI TALUK

S. No.	Name of Village/ Town with Post Office	Category of Post Office	Telegraph connection	Remarks
1	Anaiyur ...	E.D.B.O.	No	...
2	Annanji ...	do	do	...
3	Anuppanadi ...	do	do	...
4	Apparthirupathi ...	do	do	...
5	Arapalayam ...	do	do	...
6	Avanipuram ...	S.O.	do	...
7	Batlagundu ...	do	Yes	...
8	Chatrapatti ...	E.D.B.O.	No	...
9	Chintamani ...	do	do	...
10	Kalimangalam ...	do	do	...
11	Kallandiri ...	do	do	...
12	Kochadai ...	do	do	...
13	Kodikulam ...	do	do	...
14	Kosavapatti ...	do	do	...
15	Kulamangalam ...	do	do	...
16	Kusavapatti ...	E.D.B.O.	No	...
17	Madurai ...	H.O. (First class)	Yes	...
18	Madurai East ...	S.O.	do	...
19	Madurai Collectorate	do	do	...
20	Mangulam ...	E.D.B.O.	do	...
21	Madurai Ezhukadal	S.O.	Yes	...
22	Madurai Palace ...	do	do	...
23	Madurai Railway Colony ...	do	do	...
24	Madurai South Gate	do	do	...
25	Magamalai ...	E.D.B.O.	No	...
26	Nilaiyur ...	do	do	...
27	Pappanampatti ...	do	do	...
28	Paravai ...	do	do	...
29	Periyar Project ...	S.O.	Yes	...
30	Perumal Teppakulam	do	do	...

TABLE 50—LIST OF VILLAGES AND TOWNS WITH POST OFFICES IN THE DISTRICT—(contd.)

S. No.	Name of Village/ Town with Post Office	Category of Post Office	Telegraph connection	Remarks	S. No.	Name of Village/ Town with Post Office	Category of Post Office	Telegraph connection	Remarks
1	2	3	4	5	1	2	3	4	5
				7. MADURAI TALUK—(concld.)					
31	Podumbu ...	S.O.	No	...	42	Thuvariman ...	E.D.B.O.	No	...
32	Ponmani ...	E.D.B.O.	do	...	43	Tiruparangundram ...	S.O.	Yes	...
33	Ponnagaram ...	do	do	...	44	Usilampatti ...	do	do	...
34	Samayanallur ...	S.O.	Yes	...	45	Uthangudi ...	E.D.B.O.	No	...
35	Sathamangalam ...	E.D.B.O.	No	...	46	Vadapalani ...	do	do	...
36	Sholavandan ...	S.O.	Yes	...	47	Vadugapatti ...	do	Yes	...
37	Silaiman ...	do	No	...	48	Vandiyur ...	do	No	...
38	Solankuruni ...	B.O.	do	...	49	Varichiyur ...	do	do	..
39	Vallakulam ...	do	do	...	50	Vilacheri ...	do	do	...
40	Thenur ...	E.D.B.O.	do	...	51	Vilangudi ...	do	do	...
41	Thirumughur ...	do	do	...	52	Yanaikal ...	S.O.	do	...
				8. TIRUMANGALAM TALUK					
1	Alappalacheri ...	E.D.B.O.	No	...	25	Kethuvarpatti ...	E.D.B.O.	No	...
2	Allikundam	do	do	...	26	Kodikulam ...	do	do	...
3	Ariyapatti ...	do	do	...	27	Koodalevil ...	do	do	...
4	Athikaripatti ...	do	oo	...	28	Kokkulam ...	do	do	...
5	Athipatti ...	do	do	...	29	Kookulanjeri ...	do	do	...
6	Avalsooranpatti ...	do	do	.	30	Koovalapuram ...	do	do	...
7	Boodhipuram ...	do	do	...	31	Kovilangulam ...	do	do	...
8	Chackanurani ...	do	do	...	32	Kudiseri ...	do	do	...
9	Darmathupatti ...	do	do	...	33	Kunnanampatti ...	do	do	...
10	Deivanayagapuram ...	do	do	...	34	Kunnathur ...	do	do	...
11	Doddapanaickanur ...	do	do	...	35	Kurayur ...	do	do	...
12	Elumalai ...	S.O.	do	...	36	Mallapuram ...	do	do	...
13	Eravarpatti ...	E.D.B.O.	do	...	37	Manoothu ...	do	do	...
14	Ganjarapatti ...	do	do	...	38	Maruthangudi ...	do	do	...
15	Iyyanarkulam ...	do	do	...	39	Mathippanoor ...	do	do	...
16	Jariusalampatti ...	do	do	...	40	M. Pudupatti ...	do	do	...
17	Jothimanickam ...	do	do	...	41	M. Puliankulam ...	do	do	...
18	Kadaneri ...	do	do	...	42	Mudalikulam ...	do	do	...
19	Kalligudi ...	do	do	...	43	Nakkalpatti ...	do	do	...
20	Kallupatti ...	S.O.	Yes	...	44	Nallamaram ...	do	do	...
21	Kallutho ...	E.D.B.O.	No	...	45	Pappinaickenpatti ...	do	do	...
22	Kappalur ...	do	do	...	46	Peraiyur ...	S.O.	Yes	...
23	Karaikerni ...	do	do	...	47	Perumgamanallur ...	E.D.B.O.	No	...
24	Karumathur ...	do	do	...	48	Pothampatti ...	do	do	...

TABLE 49—LIST OF VILLAGES AND TOWNS WITH POST OFFICES IN THE DISTRICT—(concld.)

S. No.	Name of Village/ Town with Post Office	Category of Post Office	Telegraph connection	Remarks	S. No.	Name of Village/ Town with Post Office	Category of Post Office	Telegraph connection	Remarks
1	2	3	4	5	1	2	3	4	5
				8. TIRUMANGALAM TALUK—(concld.)					
49	Puliyangulam ...	E.D.B.O.	No	...	70	Tirumanickanur ...	E.D.B.O.	No	...
50	Ramanathapuram ...	do	do	...	71	T. Pudupatti ...	do	do	...
51	Sakkarappanaickanur	do	do	...	72	T. Subbalapuram ...	do	do	...
52	Sandaiyur ...	do	do	...	73	Urappanur ...	do	do	..
53	Saptur ...	S.O.	do	...	74	Uthappanaickanur ...	do	do	...
54	Sathangudi ...	do	do	...	75	Uthapuram ...	do	do	...
55	Savadarpatti ...	E.D.B.O.	do	...	76	Vadakkampatti ...	do	do	...
56	Sedapatti ...	do	do	...	77	Vagoorany ...	do	do	...
57	Sengapadai ...	do	do	...	78	Vaigai Project ...	do	do	..
58	Silarpatti ...	do	do	...	79	Valandur ...	do	do	...
59	Sindupatti ...	do	do	...	80	Valayankulam ...	do	do	...
60	Sinnakattalai ...	do	do	...	81	Vardapuli ...	do	do	...
61	Sivarakottai ...	do	do	...	82	Vandari ...	do	do	...
62	Soolapuram ...	do	do	...	83	Vannivelampatti ...	do	do	...
63	Thidian ...	do	do	...	84	Velambur ...	do	do	...
64	Thimmanatham ...	do	do	...	85	Vellakulam ...	do	do	...
65	Thullikuttinaickan ...	do	do	...	86	Veppanuthu ...	do	do	...
66	Thummakundn ...	do	do	...	87	Vikramangalam ...	do	do	...
67	Thummalapatti ...	do	do	...	88	Villur ...	do	do	...
68	Tirali ...	do	do	...	89	Viraperumalpuram ...	do	do	...
69	Tirumangalam ...	S.O.	Yes	...					

TABLE 51—COST OF LIVING INDEX NUMBERS FOR THE PERIOD 1951—1960

Year	January	February	March	April	May	June
1	2	3	4	5	6	7
1951 ...	343·90	348·70	354·30	356·70	360·20	366·10
1952 ...	375·30	357·70	354·50	353·80	354·00	353·20
1953 ...	376·60	381·50	363·20	363·30	364·80	369·50
1954 ...	365·00	361·50	356·60	352·60	348·30	345·20
1955 ...	330·40	320·20	322·70	319·90	320·80	311·80
1956 ...	321·80	326·00	328·60	346·60	343·46	353·00
1957 ...	358·00	354·30	346·30	357·30	358·30	368·60
1958 ...	369·70	364·10	362·80	357·90	363·70	365·40
1959 ...	401·70	389·10	383·60	383·20	397·70	416·60
1960 ...	412·00	411·00	411·00	414·00	425·00	445·00

Year	July	August	September	October	November	December
1	8	9	10	11	12	13
1951 ...	369·10	376·50	383·70	375·60	378·70	383·70
1952 ...	368·10	380·20	376·00	376·60	381·60	381·30
1953 ...	383·50	378·40	376·40	375·40	375·47	373·60
1954 ...	341·70	340·70	339·40	336·90	334·30	333·30
1955 ...	311·10	312·70	312·40	303·60	309·90	317·00
1956 ...	374·48	374·10	379·70	352·10	374·30	372·90
1957 ...	368·00	367·40	367·10	368·60	369·70	369·90
1958 ...	378·00	373·50	380·10	389·40	412·80	417·90
1959 ...	422·00	419·00	421·00	421·00	424·00	425·00
1960 ...	454·00	462·00	465·00	465·00	483·00	476·00

TABLE 52—EXCISE REVENUE RECEIPTS ON VARIOUS ITEMS DURING THE DECADE 1951—1952 TO 1959—1960

Year	Receipts on foreign Liquor	Receipts on spirituous preparations	Receipts on opium	Receipts on Ganja	Receipts on Miscellaneous items	Total Receipts	Remarks
1	2	3	4	5	6	7	8
1951—52 ...	5,544	1,006	12,946	72	21,530	41,098	Figures in Col. (6) include Sales Tax receipt on Foreign Liquor @ Re. 0·50 per Rupee.
1952—53 ...	7,181	1,588	8,083	76	18,986	35,914	
1953—54 ...	6,712	92	169	500	6,202	13,675	
1954—55 ...	5,426	95	5,237	32	12,880	23,670	
1955—56 ...	3,817	427	3,747	42	9,010	17,043	
1956—57 ...	7,232	945	10,738	55	9,204	28,174	
1957—58 ...	14,963	579	5,586	171	3,695	24,994	
1958—59 ...	3,075	765	14,370	938	10,927	30,075	
1959—60 ...	2,229	176	5,273	210	9,081	16,969	
Total ...	**56,179**	**5,673**	**66,149**	**2,096**	**1,01,515**	**2,31,612**	

TABLE 53—ANNUAL RECEIPTS UNDER VARIOUS TAXES FROM THE DISRICT DURING THE DECADE 1951-52 TO 1960-61

Year	Revenue receipts from various taxes (in Rupees)				
	Land Revenue	Excise duty	Stamp duty	Sales Tax	Sales Tax on Motor spirits
1	2	3	4	5	6
1951—52 ...	4,433,200	41,098	4,139,552	10,670,800	N.A.
1952—53 ...	2,731,490	35,914	3,735,866	9,093,870	776,104
1953—54 ...	4,589 258	13,675	3,773,317	7,975,471	720,221
1954—55 ...	4,306,027	23,670	3,202,195	7,914,375	681,151
1955—56 ...	4,262,690	17,043	4,223,204	9,294,400	666,267
1956—57 ...	4,497,251	28,174	4,531,330	11,062,840	746,437
1957—58 ...	4,632,812	24,994	3,376,890	11,510,952	861,426
1958—59 ...	4,812,873	30,075	4,021,939	10,833,563	119,277
1959—60 ...	5,202,402	16,969	4,390,561	11,938,602	3,187
1960—61 ...	6,954 564	N.A.	3,889,533	14,900,785	1,415

TABLE 54—GROSS SALES OF SMALL SAVINGS SCHEME SECURITIES DURING 1955—1956 TO 1960—1961

(In Rupees)

Year	12 year National Savings Certificates	10 year National Plan Certificates	12 year National Plan Saving Certificates	Treasury Saving Deposit Certificates	Annuity Certificates	Total	
						For the District	For the State
1	2	3	4	5	6	7	8
1955—1956 ...	773,930	115,560	...	...	...	896,490	15,715,260
1956—1957 ...	1,089,660	157,105	...	10,000	..	1,256,765	17,555,180
1957—1958 ...	50,045	11,385	10,318,630	416,450	...	10,796,510	86,509,410
1958—1959 ...	...	...	4,742,719	169,800	...	4,912,519	55,555,758
1959—1960 ...	...	...	2,869,200	19,350	...	2,888,550	28,000,731
1960—1961 ...	...	...	3,288,855	870,200	...	4,159,055	34,466,128

TABLE 55—LIFE INSURANCE STATISTICS

Sl. No.	Name of the Sub/ Branch Office	Names of the Taluks covered by the Sub/ Branch Office	Year	No. of Policies	Amount assured (in Rupees)
1	2	3	4	5	6
1	Dindigul ...	Dindigul, Kodaikanal, Nilakkottai, Palni Periakulam ...	1956	366	1,059,000·00
			1957	3,263	7,011,000·00
			1958	2,977	9,329,600·00
			1959	2,471	14,473,300·00
			1960	3,489	11,498,450·00
2	Madurai Unit I ...	Madurai City— Firkas of Kulapandi, Samayanallur and Tirupparamkundram of Madurai Taluk and Tirumangalam Taluk.	1956	1,981	4,818,050·00
			1957	8,111	17,452,950·00
			1958	6,298	20,005,925·00
			1959	7,712	29,722,750·00
			1960	6,438	23,509,800·00
3	Madurai Unit II ...	Madurai City, Firkas of Arumbanoor, Avaniyapuram, Kunnathur and Othakadai of Madurai Taluk and Melur Taluk	1956	...	...
			1957	...	...
			1958	...	...
			1959	...	...
			1960	...	...
		Grand Total ...		**44,106**	**138,881,125·00**

TABLE 58—NUMBER AND LOCATION OF BRANCH OFFICES OF BANKS INCORPORATED INSIDE THE DISTRICT

S.No.	Name of the Bank	Headquarters and Date of Establishment	No. of Branch Offices: Total	No. of Branch Offices: In the State	Number and location of Branch Offices of bank in the District	Other Districts served by the Bank and number of Branch Offices in each district
1	2	3	4(a)	4(b)	5	6
SCHEDULED BANKS:						
1	Bank of Madurai Limited	Madurai, 8—2—1943	30	26	1 Madurai	Thanjavur (2) Salem (5) South Arcot (2) Coimbatore (2) Ramnad (5) Trichy (5) Madras (1) Kanyakumari (1) Tirunelveli (1) North Arcot (1)
2	Pandyan Bank Limited	Tirumangalam, 11—12—1946	83	81	1 Batlagundu 1 Bodinaickanur 1 Chinnalapatti 1 Chinnamanur 1 Cumbum 1 Dindigul 7 Madurai 1 Natham 1 Oddanchatram 1 Palni 1 Periyur 1 Periakulam 1 Sholavandan 1 Thavaram 1 Theni 1 Tirumangalam 1 Usilampatti 1 Uthamapalayam 24	Thanjavur (7) Tirunelveli (21) Ramnad (8) Coimbatore (3) Trichy (6) Salem (7) Madras (4) Kanyakumari (1)
NON-SCHEDULED BANKS:						
1	Kannivadi Bank Ltd.	Dindigul, 18—10—1937	2	2	1 Dindigul 1 Oddanchatram 2	
2	Pathinen Grama Arya Vysya Bank Ltd.	Kombai, 26—8—1932	15	15	1 Andipatti 1 Batlagundu 1 Bodinaickanur 1 Chinnanianur 1 Chinnalapatti 1 Cumbum 1 Gudalur 3 Kombai 1 Madurai 1 Periakulam 1 Theni 12	Theni (2) Ramnad (1)
3	R. V. Bank Private Ltd.	Madurai, 29—1—1936	1	1	1 Madurai	

TABLE 59—CERTAIN ASSETS AND LIABILITIES OF BANKS INCORPORATED INSIDE THE DISTRICT (AS ON 31st DECEMBER, 1960)

S. No.	Name of the Bank	Location of Principal Office	Total No. of Branches: Inside the State	Total No. of Branches: Outside the State	Capital and Reserves: Paid-up Capital	Capital and Reserves: Reserves	Capital and Reserves: Total	Deposits	Cash in hand, balances with Banks and money at call and short notices	Investments	Loans and Advances including Bills purchased and discounted
1	2	3	4(a)	4(b)	5(a)	5(b)	5(c)	6	7	8	9
SCHEDULED BANKS:											
1	Bank of Madura Ltd., (included in the Second Schedule to the Reserve Bank of India Act, 1934 with effect from June 4, 1960)	Madurai ...	26	4	13·95	5·60	19·55	370·37	104·56	81·64	219.24
2	Pandyan Bank Ltd..	Tirumangalam.	81	2	15·00	13·95	28·95	434·01	64·90	111·63	307 02
NON-SCHEDULED BANKS:											
1	Kannivadi Bank Private Ltd,	Dindigul ...	2	...	1·40	0·10	1·50	2·09	0·21	1·04	2·46
2	Pathinen Grama Arya Vysya Bank Ltd.	Kombai ...	15	...	3 00	1·95	4·95	52·56	12·04	12·38	33·21
3	R. V. Bank Private Ltd.	Madurai ...	1	...	1·50	0·81	2·31	8·97	1·19	3·33	6·87

TABLE 60—DETAILS OF ENTERTAINMENT HALLS, SPECTATORS AND RECEIPTS UNDER ENTERTAINMENT TAX ACT

Year	Receipts under the Madras Entertainments Tax Act, 1939 (Rs. in thousands)	Number of Total Tickets issued during the year	Number of Spectators: Total for the year	Number of Spectators: Monthly Average	Total number of Entertainment Halls
1	2	3	4	5	6
1958—59 ...	1,814	20,840,455	20,840,455	1,736,704	92
1959—60 ...	1,922	22,625,275	22,625,275	1,885,439	119
1960—61 ...	2,114	25,568,034	25,568,034	2,130,661	123

TABLE 61—NUMBER OF CINEMA THEATRES, FILMS EXHIBITED, TICKETS ISSUED, SPECTATORS, ETC., DURING THE DECADE

Year	Number of Cinema Theatres: Permanent	Number of Cinema Theatres: Temporary	Number of Cinema Theatres: Total	Number of Films exhibited during the year: Tamil	Number of Films exhibited during the year: Telugu	Number of Films exhibited during the year: Hindi	Number of Films exhibited during the year: English	Number of Films exhibited during the year: Total including other languages	Total number of tickets issued	Number of spectators: Total for the year	Number of spectators: Monthly average
1	2	3	4	5	6	7	8	9	10	11	12
1958—59	38	54	92	3,146	9	292	527	3,975	20,840,455	20,840,455	1,736,705
1959—60	42	77	119	3,329	11	226	557	4,124	22,625,275	22,625,275	1,885,440
1960—61	43	80	123	4,102	11	232	449	4,796	25,568,034	25,568,034	2,130,670

TABLE 56—PARTICULARS OF REGISTERED DOCUMENTS AND VALUE OF PROPERTIES TRANSFERRED DURING THE PERIOD 1951—52 TO 1960—61

Year	Number of registration offices	Number of registered Documents: Relating to Immovable Property: Compulsory	Optional	Total	Relating to Movable Property: Compulsory	Optional	Total	Total number of registered documents
1	2	3	4	5	6	7	8	9
1951—52	31	93,912	2,679	96,591	1	1,853	1,853	98,444
1952—53	31	87,339	2,602	89,941	...	1,629	1,629	91,570
1953—54	31	91,462	3,137	94,599	4	1,613	1,617	93,216
1954—55	31	76,096	2,651	78,747	5	1,801	1,806	80,553
1955—56	31	75,087	2,804	77,891	8	1,807	1,815	79,706
1956—57	31	84,836	3,178	88,014	5	2,101	2,106	90,120
1957—58	31	85,707	3,127	88,834	14	2,198	2,212	91,046
1958—59	31	96,550	3,303	99,853	15	2,013	2,028	101,881
1959—60	31	106,988	3,567	110,555	21	2,392	2,413	112,968
1960—61	31	110,792	3,657	114,449	8	2,417	2,415	116,874
Total ...	31	908,769	30,705	939,474	81	19,823	19,904	959,378

Year	Aggreagate value of property transferred by registered documents (in thousands of rupees): Relating to immovable property	Relating to movable property	Total value (In thousands of Rupees)	Total Receipts (In Rupees)	Refunds and Drawbacks (In Rupees)	Total Expenditure (In Rupees)
	10	11	12	13	14	15
1951—52	67,284·22	2,442·77	69,726·99	474,281·37	336·03	281,147·95
1952—53	63,883·73	1,252·15	65,135·88	444,156·65	432·69	282,830·64
1953—54	61,345·44	1,362·13	62,707·57	435,749·47	478·12	285,343·21
1954—55	57,781·58	1,622·84	59,404·42	382,102·97	856·69	285,470·65
1955—56	60,519·37	1,519·29	62,038·66	397,458·84	214·59	283,518·55
1956—57	77,630·66	1,658·15	79,288·81	482,598·40	208·31	292,615·29
1957—58	78,188·33	2,173·00	80,361·33	497,436·50	525·31	323,024·10
1958—59	94,089·62	2,155·25	96,244·87	570,547·08	554·42	325,891·29
1959—60	109,248·86	4,184·50	113,433·36	677,059·99	594·81	359,375·54
1960—61	118,056·45	4,051·07	122,107·52	718,154·18	379·38	391,738·59
Total ...	788,028·26	22,421·15	810,449·41	5,079,545·45	4,580·35	3,110,958·81

TABLE 57—NUMBER AND LOCATION OF BRANCH OFFICES OF SCHEDULED/NON-SCHEDULED BANKS INCORPORATED OUTSIDE MADRAS STATE (AS ON 31st DECEMBER, 1960)

S. No.	Name of the Bank	Headquarters and Date of Establishment	No. of Branch Offices: Total	In the State	Number and location of branch offices of banks in the District
1	2	3	4(a)	4(b)	5
SCHEDULED BANKS:					
1	Canara Bank Ltd.	Mangalore, 1—7—1906 ...	84	6 ...	1 Madurai
2	Canara Banking Corporation Ltd.	Udipi, 28—5—1906 ...	61	7 ...	1 Madurai
3	Central Bank of India Ltd.	Bombay, 21—12—1911 ...	308	26 ...	1 Dindigul 1 Madurai 1 Theni
4	Punjab National Bank Ltd.	New Delhi, 19—5—1894 ...	394	8 ...	1 Madurai
5	South Indian Bank Ltd.	Trichur, 25—1—1929 ...	29	8 ...	1 Madurai
6	State Bank of India	Calcutta, 1—7—1955 ...	901	76 —	1 Bodinaickanur 1 Dindigul 2 Madurai 1 Palni 1 Periakulam 1 Theni 1 Tirumangalam
7	State Bank of Travancore	Trivandrum, 12—9—1945 ...	27	6 ...	1 Madurai
8	Union Bank of India Ltd.	Bombay, 11—11—1919 ...	53	8 ...	1 Madurai
9	United Commercial Bank Ltd.	Calcutta, 6—1—1943 ...	130	8 ...	1 Madurai

TABLE 62—NUMBER OF PRINTING PRESSES AT WORK IN THE DISTRICT DURING 1952—1960

Year	No. of Printing Presses		Year	No. of Printing Presses	
	In the District	In the State		In the District	In the State
1	2	3	1	2	3
1952 ...	41	410	1957 ...	24	415
1953 ...	38	415	1958 ...	25	424
1954 ...	34	398	1959 ...	51	631
1955 ...	21	301	1960 ...	50	635
1956 ...	22	411			

TABLE 63—DETAILS OF FOREST AREA IN THE DISTRICT

S. No.	Name of Taluk	Reserve Forest (Sq. miles)	Estate forests taken over (Sq. miles)	Estate forests not taken over (Sq. miles)	Private forests (Sq. miles)	Total forest area (Sq. miles)
1	2	3	4	5	6	7
1	Periyakulam ...	105·17	305·17	...	157·00	567·34
2	Nilakottai ...	65·93	84·30	...	...	150·23
3	Dindigul ...	56·25	40·80	...	...	97·05
4	Melur ...	105·72	...	...	...	105·72
5	Madurai ...	10·20	...	...	7·02	17·22
6	Tirumangalam ...	12·00	188·00	...	7·00	207·00
7	Palni ...	21·40	108·10	...	...	129·50
8	Kodaikanal ...	238·29	...	...	...	238·29
	Total ...	614·96	726·37	...	171·02	1,512·35

TABLE 64—PROGRESS OF CO-OPERATIVE MOVEMENT 1950-51—1959-60

(Amount in thousands of Rupees)

Item No.	Details	1950—51	1951—52	1952—53	1953—54	1954—55	1955—56	1956—57	1957—58	1958—59	1959—60
1	2	3	4	5	6	7	8	9	10	11	12
I	**Primary Agricultural Credit Societies—**										
	i. Number ...	987	995	1,000	1,010	1,025	1,033	1,002	972	999	1,185
	ii. Membership ...	74,106	76,503	77,951	79,045	80,582	83,817	94,172	118,337	120,344	131,535
	iii. Share Capital ...	1,459	1,538	1,611	1,646	1,689	1,813	1,771	2,572	2,586	3,013
	iv. Working Capital ...	8,861	9,234	9,472	9,747	10,006	10,304	10,216	18,439	22,098	26,649
	v. Loans issued ...	3,706	3,805	3,945	4,181	4,300	4,642	10,210	11,452	11,459	14,737
II	**Primary Non-Agricultural Credit Societies—**										
	i. Number ...	175	176	183	186	191	201	131	72	76	83
	ii. Membership ...	35,505	35,634	36,214	36,727	42,674	43,974	54,235	60,010	65,904	85,111
	iii. Share Capital ...	1,553	1,556	1,705	1,771	1,913	2,079	1,651	1,896	1,815	2,061
	iv. Working Capital ...	3,690	3,765	3,910	4,202	4,387	5,063	10,247	11,241	13,821	12,700
III	**Primary Non-Credit Societies—**										
	i. Number ...	224	224	238	239	257	263	398	439	473	375
	ii. Membership ...	42,699	42,917	43,981	45,334	47,891	49,233	83,739	99,262	100,984	105,065
	iii. Share Capital ...	1,161	1,177	1,364	1,465	1,538	1,663	4,597	4,078	3,465	4,894
	iv. Working Capital ...	3,105	3,109	3,285	3,324	3,495	3,664	19,067	18,014	20,408	24,301
IV	**Primary Land Mortgage Banks—**										
	i. Number ...	7	7	7	7	7	7	9	9	9	9
	ii. Membership ...	7,685	7,834	8,592	8,852	9,342	9,982	12,941	13,938	14,930	16,873
	iii. Share Capital ...	278	293	305	318	338	358	404	445	481	534
	iv. Working Capital ...	4,429	4,562	4,616	4,713	4,831	4,975	4,886	2,880	3,302	6,140
	v. Loans issued ...	592	591	543	577	444	599	661	849	884	1,331
V	**Central Banks—**										
	i. Number ...	1	1	1	1	1	1	1	1	1	1
	ii. Share Capital ...	1,049	1,064	1,080	1,131	1,138	1,136	1,222	1,662	1,841	3,135
	iii. Working Capital ...	17,768	18,043	15,957	15,414	16,030	17,234	21,577	21,800	28,010	35,700
	iv. Loans issued ...	5,765	5,887	11,057	6,904	8,585	8,690	22,861	21,447	29,651	36,388

TABLE 65—STATISTICS RELATING TO COMMUNITY DEVELOPMENT SCHEME

S. No.	Particulars	1954—55	1955—56	1956—57	1957—58	1958—59	1959—60	1960—61
1	2	3	4	5	6	7	8	9
1	Number of Community Development/National Extension Service Blocks	4@	4@	10@	14	19	20	24
2	Distribution of seeds-Maunds ...	2,293	7,919	10,404	55,540	81,336	84,815	105,790
3	Total area in acres under Japanese method of cultivation	...	...	...	...	20,912	67,973	148,431
4	Total green manure seed-Maunds..	...	...	...	...	4,480	6,799	10,423
5	Distribution of insecticides etc.... and manures, organic and chemical-Maunds.	68,293	†496,151	576,938	296,644	159,368	318,997	495,919
6	Total area in acres of cultivable ... waste land reclaimed for cultivation	418	408	1,566	...	1,787	2,586	7,977
7	Area brought under vegetables-(Acres)	1,027	784	...	...	...	...	...
8	Total number of fruit trees planted (Acres)	...	...	16,113	...	...	...	...
9	Total number of agricultural implements supplied under various categories	577	412	803	6,842	2,184	5,851	5,242
10	Distribution of bulls of pure breed	51	25	64	150*	151	63	103
11	Total number of animals vaccinated and inoculated	85,999	158,983	121,910	125,129	...	...	...
12	Total number of cattle artificially... inseminated	...	...	...	...	10,203	11,749	11,026
13	Distribution of Poultry of pure ... breed	563	900	1,194	1,242	3,160	2,968	5,213
14	Distribution of beehives ...	...	...	...	...	400	318	260
15	Total number of irrigation wells ... sunk	...	...	...	...	4,568	...	...
16	Total number of engines and ... pumpsets sold or given on loan and subsidy	...	...	...	...	1,375	58	460
17	Total number of overhead tanks ... constructed	...	...	...	...	...	...	...
18	Total number of drinking water ... wells sunk	152	256	149	231	277	233	312
19	Total number of hand pumps ... fitted	...	...	...	...	...	21	18
20	Total number of wells repaired ...	223	290	157	275	374	265	393
21	Total number of miles of pucca ... road constructed	9	14	29	...	...	...	...
22	Total number of yards of lanes ... paved	...	...	3,750	11,681	2,778	14,346	12,522
23	Total number of miles of Katcha... road constructed	58	75	34	81	141	458	57
24	Total number of miles of pucca ... road repaired	...	...	10	...	...	...	...
25	Total number of miles of katcha ... road repaired	...	...	26	46	142	398	41
26	Total number of culverts constructed	...	...	52	29	...	90	100

TABLE 65—STATISTICS RELATING TO COMMUNITY DEVELOPMENT SCHEME—(concld.)

S. No.	Particulars	1954—55	1955—56	1956—57	1957—58	1958—59	1959—60	1960—61
1	2	3	4	5	6	7	8	9
27	Total number of houses constructed ...	...	125	764	...	...	...	...
28	Total number of soakpits dug ...	2,764	2,469	3,529	[illegible],093	3,597	3,469	3,936
29	Total yards of drains laid ...	5,416	14,749	18,859	17,497	16,603	23,156	26,417
30	Total number of rural latrines ... constructed	550	515	353	696	558	999	1,077
31	Total number of persons vaccinated ...	...	...	5,840	59,864	...	...	...
32	Total number of Maternity... Centres opened	...	...	9	...	...	...	...
33	Total number of Primary Health... Centres opened	...	...	...	...	4	3	1
34	Total number of Schools opened ...	39	26	26	...	...	...	...
35	Total number of adults made ... literate	2,276	6,533	12,469	8,177	8,024	8,602	6,005
36	Total number of Libraries/Reading Rooms opened	...	...	40	81	148	2,243	126
37	Total number of Youth Associations formed	...	70	100	116	73	79	115
38	Total number of Women's Welfare Societies formed	...	69	29	32	49	89	252
39	Total number of members enlisted in Women's Welfare Societies	...	...	...	369	1,684	2,472	1,903
40	Total number of Village Leader's Camp held	...	...	...	92	120	173	224
41	Total number of Ambar Charkas... distributed	...	...	...	...	758	1,513	404
42	Total number of Chekkus installed	...	...	...	...	9	...	4
43	Total number of Block Development meetings held	...	...	6	17	28	41	83
44	Total number of Panchayats ...	...	...	...	...	317	...	44

@ Plus Periyar Project. † Includes free distribution for demonstration purposes. * Includes Rams and Bucks.

TABLE 66—ANCIENT MONUMENTS (OTHER THAN PROTECTED), PLACES OF WORSHIP, ETC., IN THE DISTRICT

Sl. No.	Name of Monument/Temple or place of worship	Importance		Distance from		Whether connected by road
		Historic	Religious	Headquarters	Railway Station	
1	2	3	4	5	6	7
1.	**Dindigul Taluk**					
1	Rock Fort, Dindigul ...	Constructed during the regime of Tippu Sultan	...	2 furlongs	2 miles	Yes
2.	**Palni Taluk**					
2	Sri Dhandayuthapaniswamy .. hill temple	...	Religious	At Headquarters	1 mile	Yes
3	Iver Malai near Pappanmalai ...	Historic	...	11 miles	11 miles	Yes

TABLE 66—ANCIENT MONUMENTS (OTHER THAN PROTECTED) PLACES OF WORSHIP ETC., IN THE DISTRICT—(concld.)

Sl. No.	Name of Monument/Temple or place of worship	Importance		Distance from		Whether connected by road
		Historic	Religious	Headquarters	Railway Station	
1	2	3	4	5	6	7
3. Uthamapalayam Taluk						
4	Samana Sirpangal (Images) ...	...	Religious	29 miles	19 miles	Yes
4. Madurai Taluk						
5	Kampathadianparai Anchanayar (Statues) ...	...	do	13 miles	13 miles	Yes
6	Umaiyandavar Koil, Tiruparankundram ...	...	do	5 miles	1 furlong	Yes
7	Panchapandavar Padugai, Tirupparankundram ..	Historic	...	5 miles	½ furlong	Yes
8	Panchapandavar Padugai, Karadipatti ...	do	...	6 miles	4 furlongs	Yes
9	Nagatheertham, Kodimangalam.	...	Religious	10 miles	2 miles	Yes
10	Kalamegaperumal Koil, Thirumohur ...	...	do	8 miles	8 miles	Yes
11	Samanarkoil, Arumbanur ...	...	do	7 miles	7 miles	Yes
12	Tirumalai Naikan Mahal, East Madurai	Historic	...	1½ miles	1½ miles	Yes
13	Inscription at the entrance of the tank near Elu Kadal St. ...	do	...	1½ miles	1 mile	Yes
14	Mountain Caves, Kunnathur ...	...	Religious	6 miles	6 miles	Yes
15	Sri Meenakshi Ammal, Madurai Town ...	...	do	1 mile	1 mile	Yes
5. Nilakkottai Taluk						
16	Moolanathasami temple, Thengarai ...	This was built by a Pandyan of Madurai	do	15 miles	1 mile	Yes
17	Sri Edaganathasami temple, Thiruvedagam ...	do	do	16 miles	2½ miles	Yes
18	Panchapandavar foot steps in a cave— S. Mettupatty ...	Historic	...	5 miles	8 miles	Yes
6. Melur Taluk						
19	Dilapidated building of an old Zamindar with stone pillar and some inscriptions ...	do	...	24 miles	22 miles	Yes
20	Chatram of Rani Mangammal, Natham North ...	do	...	41 miles	15 miles	Yes
21	Tiruvadur Tirumalainatha temple, Thirvathur ...	do	Religious	5 miles	12 miles	Yes
22	Jain Cave at Keelavalavu, Vellalore ...	do	...	5 miles	23 miles	Yes
23	Kalla Alagar Koil, Vallalapatti ...	...	Religious	9 miles	13 miles	Yes

TABLE 67—PARTICULARS OF PROTECTED MONUMENTS IN THE DISTRICT

S. No.	Name of monument	In which it is situated			Nearest Railway Station	Distance from the nearest R. S. (miles)	Whether connected by road	Nature of conveyance available	Nature of accommodation available	Historical/Religious significance
		Village	Taluk	Revenue Division						
	1	2 (a)	2 (b)	3	4	5	6	7	8	9
1	Fort on Rock (at Dindigul) ...	Pallapatti	Dindigul	Dindigul	Dindigul	1	Road	...	T.B. at Dindigul	Originally constructed by the Nayaks of Madura between 1623–1659 A.D. in the reign of Tirumala Nayak. It was the scene of many encounters between the Mahrattas and Mysore and Madura troops. In the next century it was occupied by Chanda Sahib of Carnatic, Mahrattas and Mysore troops. It was garrisoned by Hyder Ali in 1775. Fort was much strengthened by Tippu. It was finally captured by the British in 1790 and ceded to the East India Co. On the top is the Abhirami Amman temple of the Vijayanagar times and the Siva temple called Tindisvaram is of late Pandyas. The temple contains one Pandya inscription (13th–14th century A. D.) and one Vijayanagar inscription (1538 A.D.).
2	Rock-cut cave and inscriptions on the southern side of the Tirupparamkundram	Tirupparamkundaram	Madurai	Madurai	Tirupparamkundram	few furlongs	Road	...	Circuit/Tourist House and T.B. at Madurai	This is a rock-cut shrine on the southern side of the hill locally called 'Umaiyandankovil'. On the back wall of the mandapam the large panels of Nataraja, Subrahmanya with his two consorts and the third panel is uncarved. This is a Pandya cave temple of 8–9th century A.D. There is an inscription of Maravarman Sundra Pandya I.
3	Cavern with Panchapandava beds on the western slope of the hill and similar beds behind the Sikkandar Mosque on the top	Tirupparamkundaram	Madurai	Madurai	Tirupparamkundram	few furlongs	Road	...	Circuit/Tourist House and T.B. at Madurai	The lower cavern is a large cleft on the rock containing six polished beds on the floor with pillow lofts and a Brahmi inscription. Higher up is the second cavern with fine narrow beds. There are also Jaina sculptures on the other side of the mosque on the top of the hill.
4	Alagarmalai cavern with Panchapandava beds mid-way between Alagarmalai and Kedanpatti	Alagarkoil	Melur	do	Madurai	13	Road	Bus	...	A very large natural cavern with a tarn at one end up a precipitous path on the southern side of the hill. It contains many polished beds and pillow lofts and two Brahmi inscriptions. Over the edge of the over-hanging rock is cut a drip line. On the eastern end of the drip line is a small Jain Tirthankara bas relief with Vatteluttu

PART IV

GAZETTEER OF PLACE NAMES

AND

CALENDAR OF OUTSTANDING OCCURRENCES

TABLE 67—PARTICULARS OF PROTECTED MONUMENTS IN THE DISTRICT—(contd.)

S. No.	Name of monument	In which it is situated: Village	Taluk	Revenue Division	Nearest Railway Station	Distance from the nearest R.S. (miles)	Whether connected by road	Nature of conveyance available	Nature of accommodation available	Historical/Religious significance
	1	2 (a)	2 (b)	3	4	5	6	7	8	9
4	Alagarmalai cavern with Panchapandava beds mid-way between Alagarmalai and Kedanpatti	Alagarkoil	Melur	do	Madurai	13	Road	Bus	—	label of 9-10 century A.D, stating that the work was of the well known Jain teacher Ajja Nandi, who is mentioned in many other natural caverns with Jaina associations in South India.
5	Panchapandava beds, Jain statues and Brahmi and Vatteluttu inscriptions on the Panchapandavar malai	Kilayur and Kilavalavu	Melur	do	Madurai	...	Road	Bus	...	This hill contains many natural shelters some of which contain large polished beds. On one of the large boulders and on two sides are carved a number of Jain figures of Tirthankaras, Chowri-bearers etc., with Vatteluttu inscription (395 of 1903) stating that they were made by one Sankaran Srivallabhan. There are also two Brahmi inscriptions. The remains show that this was a large Jaina resort in earlier times.
6	Cave in Sitharmalai situated in a chain of hillocks at a distance of 1-1½ miles from Mettupatti	Mettupatti	do	do	do	...	do	do	...	It is a large natural cavern and the length of the cleft is 200 ft. and depth 100 feet and the interior roof is vaulted so that men could easily walk in. There are a number of beds polished with Brahmi inscriptions. Later Tamil inscriptions of 7—8th century A.D. are written over other Brahmi labels adjoining the beds. Just outside the cave and little higher up are two foot-marks on a pedestal with a Tamil inscription and a low bas-relief associated with it. (15th century A.D.) referring to a Sahajanandaswami.
7	Karuppannasami Rock and Jain sculptures	Uthamapalayam	Periyakulam	do	Theni	15	Road	Bus	...	The south-eastern side of the rock contains on its scrap one of its best series of Jain sculptures in two rows of 11 & 8 including seated Tirthankaras and Chowribearers and standing one with or without serpent hood. There are Vatteluttu labels attached to these sculptures and these mention the names of Jaina teachers of 9th and 10th century A.D. such as Aristanemi etc. The inscriptions mention the name of the rock as Kunagiri and indicate the existence of a Jaina establishment here.

TABLE 67—PARTICULARS OF PROTECTED MONUMENTS IN THE DISTRICT—(concld.)

S. No.	Name of monument	In which it is situated: Village	Taluk	Revenue Division	Nearest Railway Station	Distance from the nearest R. S. (miles)	Whether connected by road	Nature of conveyance available	Nature of accommodation available	Historical/Religious significance
	1	2 (a)	2 (b)	3	4	5	6	7	8	9
8	Jain statues, rock inscriptions and Panchapandava beds on the hill. Vittalapatti Reserve forest	Kalluttu	Tirumangalam	do	Tirumangalam	...	Road	Bus	—	This is smaller than the Sitharmalai natural cavern but deeper, and since it is an extension of the same cleft from the northern side, there is a narrow communication between this natural cavern called Ottakkayyan podavu and the other one called Sitharmalai podavu (or Panchapandavar Cave).
9	Rock-cut bas-relief of Jain images with inscriptions in Vatteluttu in Ammanarmalai or Samanarmalai	Kilakuyilkudi	Madurai	do	Nagamalai Pudukottai	½	Road	Bus	...	This is on the eastern end of the Nagamalai hill situated within the limits of Kilakudi village. At a height of 200 feet above the ground level where the rock flattens up, scraping beyond vertically are eight bas-relief Jain sculptures, five standing and three seated; the most important one at the northern most end is seated in a chaitya niche. There are a number of Vatteluttu inscriptions adjoining the sculptures.
10	Rock-cut beds under natural rock-shelter in Ammanarmalai or Samanarmalai	Melakuyilkudi	Madurai	do	Nagamalai Pudukottai	½	Road	Bus	...	The natural cavern on the north-west corner of the hillock about 100 feet from the base extending east-west contains a number of polished beds. This is locally called Panchapandava beds (Ummanamalai or Samanamalai)
11	Rock-cut Jaina bas-relief bed and mutilated Jain stone image	Karadipatti	do	do	do	2	Road	Bus	...	This natural cave locally called Settipodavu was the Jaina hermitage presided over by Gunasena. The roof of the arched entrance has fine sculptured niches with bas reliefs all facing west. Adjoining the cave and to its left is a figure of seated Tirthankara with Chowri-bearers and an inscription below refers to the hermitage as Kurandi Tirukkattampalli and mentions a teacher Kanakanandi and a succession of his pupils.

BRIEF GAZETTEER OF PLACE NAMES

1. AGARAM: A village in the Dindigul taluk situated six miles north of Dindigul. It is famous for the festival of the Muttalamman temple which takes place in September–October of each year, and attracts crowds from far and near. This festival takes place only if the Goddess signifies Her approval. Two statues of demons each eight feet high, guard the shrine on either side, and the chirping of lizards on the northern of the two great demons is supposed to reveal the approval of the Goddess for the festival. If lizards are silent, no festival takes place and it is considered to be a bad omen for the coming north-east monsoon. Formerly sheep, goats and fowls used to be sacrificed in front of the idol, by people who had taken vows to do so.

2. AMBATURAI: A village in the Dindigul taluk seven miles south, south-west of Dindigul. It stands on the high ground between the Palnis and the Sirumalais, and is nearly 1,000 feet above the sea. At present it is only a small handloom weaving centre, and a depot for the products of the adjoining Sirumalai hills; but it is historically important, in that it was formerly the capital of one of the 26 Palayams comprised in the Dindigul country at the time of its cession to the British. This lies on the Dindigul-Madurai rail link and passengers have to alight here for Gandhigram and Chinnalampatti.

3. ATTUR: A village ten miles south-west of Dindigul in the same taluk. It lies on the Upper reaches of the Kodavanar, close under the Lower Palnis, and is celebrated for its festival in honour of Vandikaliamman, a manifestation of Goddess Kali. The temple of Vandikaliamman also contains an image of Muttalamman and a feast to each of the Goddesses takes place in alternate years; that to the former is the better appreciated. It takes place in March–April. Formerly a large number of buffaloes dedicated to the Goddess Vandikaliamman used to be sacrificed during the festival in commemoration of the triumph of Kali over Mahishasura. In Muttalamma's turn, no buffaloe sacrifices occurred, the rituals being much the same otherwise. There is a small irrigation channel, branching off from the river Kodavanar irrigating about 1,000 acres of the village.

4. AYYAMPALAYAM: A village 18 miles south-west of Dindigul. It lies in a valley of the lower Palnis and is watered by a river of the same name. The etymology is derived from its well-known temple of Ayyanar. It caters to the needs of the people of the lower Palnis by way of the hill products available in the area.

5. ANAIMALAI: This is a striking mass of naked, solid rock, in the Madurai taluk, about two miles long, a quarter of a mile wide, and about 250 feet high, running from north-east to south-west, nearly parallel to the Madurai-Melur road. It is so called due to its apparent resemblance to an elephant lying down. The *Sthalapurana* of Madurai has it that it is a petrified elephant. The story goes that in their attempt to convert the Saivites of Madurai to Jainism, the Jains of Kancheepuram performed a sacrifice begetting a huge elephant which was sent to Madurai with the Jains marching behind it. The Pandyan King invoked the aid of Lord Siva for deliverance from this evil, and it is said that the Lord slew the elephant with an arrow at the spot where it lies petrified. At the foot of the hill, there is a temple of Narasinga Perumal, the inner shrine of which is cut out of the solid rock of the hill. There are also a few relics of the Jains in the shape of sculptures of the Thirthankaras on a big boulder. About half way up the Anaimalai, are found some sleeping places cut out of the rock which are usually called Pancha Pandava-padukkai, and further on a perennial pool of water. The neighbourhood is noted for plantation industry.

6. ANUPPANADI: A village in Madurai taluk which lies two miles south-east of Madurai. There is a pre-historic burial ground in this place where a number of pyriform earthenware tombs consisting of jars with detachable lids were discovered.

7. ALAGARKOIL: This place is situated in Melur Taluk and is twelve miles north-west of Madurai town. It is famous for the Vishnu temple of Alagarswami or "the beautiful God", which stands close under the southern end of the hill Alagarmalai. To the north of the hill, above the temple, about two miles away, there is a clear and cool natural stream called Nupura Gangai which cascades as a little water fall into a reservoir surrounded by a Vasanta mantapam, and thence down the mountain side to the vicinity of the temple. The deity of the temple is bathed only in the water of this stream which is carried all the way to Madurai when the deity is taken there for the annual festival in July-August.

8. ARITTAPATTI: This is one of the many villages which have been transformed by the Periyar water.channels; paddy fields forming a green carpet are now seen where a few years ago it was all dry land. Situated in the Melur taluk between Melur and Alagarkoil, and a mile south of the road connecting them, it is noted for the neat, little rock-cut Siva temple in Perumalmalai which lies to the west of

the village. In this temple, the shrine, lingam, dwarapalakas and images are all cut out of the solid rock.

9. AMMAYANAYAKANUR: This place which is situated in the Nilakkottai taluk four miles east of Nilakkottai is of historical importance. It was the stronghold of the Zamindari of the same name. The battle fought here in 1736 decided the fate of the Nayak dynasty and delivered its territories into the hands of Chanda Saheb. A stone slab bearing representations of a man, woman and child located within a small enclosure near the railway station and which is still paid periodical reverence by the Zamindari family, is supposed to be the spot where one Errammal, the wife of one Kamayya Nayak, performed Sati.

10. AIVARMALAI: This place in the Palni taluk which people believe was the resting place of the five Pandavas is a rocky promontory 1,400 feet above the sea level rising abruptly from the surrounding country, nine miles west of Palni. It is crowned by a little shrine of Ganesa. The place contains certain relics to show that there was originally a Jain hermitage in the place.

11. AYAKUDI: A village four miles east of Palni which was the chief village of Zamindari by that name.

12. ATHICOMBAI: This is a small village in Palni taluk, 1½ miles north-east of Oddanchatram. The place is famous for the Kaliamman festival that takes place for a fortnight in the Tamil month of Ani (June) and attracts huge crowds from the surrounding villages and adjacent taluks. A cattle fair is also regularly organised in the village on this occasion.

13. ANDIPATTI: This place lying ten miles south-east of Periakulam in the same taluk is known for its Siva temple of some celebrity which contains some inscriptions. It is a wellknown handloom centre producing sarees of medium count.

14. ARUMANDAMPATTI: This is situated in the Periakulam taluk, two miles south-west of Uthamapalayam. A sculptured stone slab bearing representation of two armed men, and another slab with some Tamil letters thereon facing the former are regularly worshipped by the villagers, who hang bundles of paddy on the trees around the stones as thanksgiving for good harvests. Tradition has it that the stone slab with symbols of armed men (called Annamarkal) represent two Marava brothers who slew the sister for her infidelity and slew themselves. The slab facing it represents the sister so slain.

15. ANAIYUR: A village three and a half miles east of Usilampatti in Tirumangalam taluk, which is known for the shrine of Airavateswara. According to tradition, Indra's elephant Airavata which turned black due to the curse of Sage Dhurvasa regained its lost splendour and white colour after bathing in the golden lily tank attached to the temple, and since then it lived within the shrine.

16. BODINAYAKANUR: Situated in Periakulam taluk, this is the chief place of the Zamindari by the same name and lies fifteen miles south-west of Periakulam. The Bodinayakanur estate is one of the earliest Zamins in all the district. This place has gained commercial importance as the produce from the Travancore Hills and the supplies to them pass through this place. It is a wellknown Cardamom trading centre.

17. BATLAGUNDU: A village in Nilakottai taluk lying seven miles west of Nilakkottai. This is a noted centre for cattle trade, and the annual cattle fair is held here. The Ayyampalayam Anicut, an ancient one, is also located in this basin. Further Batlagundu has historical importance also due to the wars that took place here during Hyder Ali's time.

18. CHINNAMANNUR: This village lies 22 miles south-west of Periyakulam. It contains an ancient temple, said to have been built by a Pandyan King named Rajasimha and contains a large number of inscriptions of considerable historical importance.

19. CHINNALAPATTI: A village in Dindigul taluk lying two miles off Madurai-Dindigul Road. It is one of the well-known handloom weaving centres in the district and is famous for its artsilk and fine cotton sarees.

20. DEVADANAPATTI: This place in Periakulam taluk lies seven miles east-north-east of Periakulam on the road to Ammayanayakanur, and was once the chief village of one of the 26 Palayams of Dindigul. It is widely known for its peculiar temple of Kamakshi Amman. This shrine is never to be roofed with anything but thatch. Its doors are always closed and the worship is done in front of its doors. The Pujari is stated to have a vision when its roof needs repairs, and he enters the temple blindfolded and does as instructed in the vision.

21. DINDIGUL: The headquarters of the Dindigul taluk, a first class Municipality and the second largest town in the district. Picturesquely situated between the Palnis and the Sirumalais, it is historically important. It derives its name from the fortress-crowned rock 400 yards long and 300 yards wide which stands at the western end of the town and dominates the whole of it. The fortifications on this rock are treated as protected monuments. The walls of the rock fort which are 7 feet wide are so strong that they have withstood the vagaries of clime and time for centuries. The town is the seat of several Christian Missions and some industries. It is a well-known handloom weaving centre famous for its artsilk and fine cotton sarees of 60 counts and above.

22. GAUTAMANAYAKKANUR: This is situated in the Periyakulam taluk and was a Zamindari which included the south-east corner of the taluk. It was one of the 26 Palayams of Dindigul.

23. GUDALUR: A village in Periyakulam taluk about 38 miles south-west of Periyakulam, and five miles from the head of the Kambam valley. It was one of the 26 Palayams of Dindigul. It contains an old temple dedicated to Alagiri Perumal.

24. GANDHIGRAM: This is situated in the Dindigul taluk. It is famous for the educational institutions and basic training schools imparting training to about 1,000 students of both sexes every year. The Government have established here a pilot health project and a Rural Medical Centre. There is also a Community Development Training Centre. Much headway has been made in the attempt to make this an ideal Rural Centre.

25. IDAIYANKOTTAI: This lies on the northern frontier of the Palni taluk, and is 21 miles by road from Dindigul. It was the chief village of a Zamindari by that name.

26. KANNIVADI: A village in the Dindigul taluk ten miles due west of Dindigul close under the Palni hills. It is the chief place in the Zamindari by the same name, which was the largest in the district.

27. KODAIKANAL: This wellknown hill station and summer resort is a township and also the headquarters of the taluk. It is nearly 7,000 feet above the sea level. It is famous for its beauty spots. There are four waterfalls-the Silver Cascade, the Glen Falls, the Fairy Falls and the Bear Shola Falls. From every aspect, it is considered by many of its admirers to rival Ootacamund. A beautiful lake covering an extent of 75 acres is a speciality of the locality. An observatory of the Meteorological Department is also functioning here. In recent years, it is growing in importance also as a place where researches are conducted in agriculture, astrophysics, cosmic rays etc.

28. KANADIPATTI: This is situated in the Madurai taluk and is eight miles away from Madurai. It contains a natural cave which was used as a hermitage in olden days by a Jaina called Gunasena. This cave contains some inscriptions in Vattezhuthu.

29. KEELAKUYILKUDI: This is also situated in the same taluk five miles west of Madurai at the eastern end of the Nagamalai hill. Some Jain relics are found on the rocks here.

30. KODIMANGALAM: A village in Madurai taluk, situated eight miles north-west of Madurai. It contains a Siva temple with some inscriptions. On the slope of the Nagamalai opposite this village is a sacred stream, and on the Adi Amavasai day (July-August) many people gather there. The place is also known for several remarkable caves.

31. KARUNGALKUDI: A village in Melur taluk lying eight miles north of Melur on the Tiruchirapalli road. The place contains some rock-cut monuments hewn out of the sides of granite hills found here.

32. KEELAYUR: This village in Melur taluk is supposed to have been a large Jain resort in earlier times and it contains a few relics of Jainism.

33. KOTTAMPATTI: A village in Melur taluk, 14 miles north of Melur. In olden days it was important to the pilgrims visiting Rameshwaram as one of the stages on their route. At the foot of the hill Piranmalai, there is a temple dedicated to Lord Subrahmanya. There are also other shrines which contain some inscriptions.

34. KULASEKHARAMKOTTAI: This is situated in Nilakkottai taluk, nine miles south-east of Nilakkottai at the foot of the south-west spur of the Sirumalais. There are two curious cavities in the rocks on this spur. The belief that these caves contained hidden treasure has been proved false and it has been established by the Archaeological Department that they are empty caves.

35. KALAYAMUTHUR: A village in Palni taluk lying 3 miles west of Palni on the Udumalpet road. Some time ago, gold coins of the Roman Emperors were unearthed from here.

36. CUMBUM: This is a municipality situated in Periyakulam taluk and is 6 miles south-west of

Uthamapalayam. It was one of the 26 Palayams of Dindigul. It is known for the distinctive breed of cattle called Tambiran madu.

37. KALLATTUPATTI: A village in Tirumangalam taluk 20 miles north-west of Tirumangalam. There is an old Siva temple and a temple dedicated to Vedanarayanaperumal in this place.

38. KOVILANKULAM: A village 20 miles from Tirumangalam in the extreme south of the taluk. There is a Jain image in this village which is worshipped by the villagers even now.

39. KUPPALANATHAM: A village 11 miles due west of Tirumangalam. It contains some Jain antiquities.

40. LANDAKKOTTAI. A village in Dindigul taluk well known as a handloom weaving centre producing fine 100 counts cotton sarees.

41. MARUNUTHUR: This village lies ten miles south-west of Dindigul. It is of historical importance since it was formerly the chief village of a palayam of that name.

42. MADURAI: This is the capital of the taluk and the headquarters of the district. It is the second largest town in the State. It is situated on the right bank of the Vaigai. It is a modern city built against the backdrop of ancient temples and palaces. Specimens of the best and most representative of Dravidian sculpture and architecture are seen in Madurai. The famous Meenakshi temple which is in the centre of the town is an exquisite example of this style of architecture with nine majestic gopurams, a thousand-pillared hall with the repeated motif of the stylised dragon, a musical-stone pillar, and the tank of the golden Lotus as its chief attractions. Another important monument in the city is the Tirumala Naik Mahal, the remnant of a more imposing and extensive palace, which shows the strong Saracenic influence on *mediaeval* Hindu architecture. It is considered to be the largest and most perfect specimen of palace architecture existing anywhere in South India. The Mariamman Temple tank which measures 1,000 feet from north to south and 950 feet from east to west, is the largest stone-built tank in South India. Madurai is also an industrial centre of the Madras State, well-known for its textile mills and the handloom industry. It is one of the most famous handloom weaving centres in the State, famous for its production of all utility varieties of handloom goods from 20 counts to 100 counts including Kodambakkam sarees (mixture of cotton and silk). The Harvey group of Textile Mills and the Meenakshi Mills have their headquarters here. The city boasts of a number of Arts Colleges, both for men and women, engineering, a medical college and a number of Polytechnics. The Sourashtras or Patnulkarans who are producers of fine silk and cotton sarees are concentrated in large numbers in this city.

43. MANGULAM. A village 12 miles north-east of Madurai. Three small rock-cut shrines adjoining one another are found on the Pandava Muthu hill in this place

44. MELAKUYILKUDI: A village six miles from Madurai. The place contains some interesting rock-cut beds under a rock shelter in Annamalai.

45. MELUR: This place lies eighteen miles north-east of Madurai, on the road to Tiruchirapalli. It is the headquarters of the taluk. Historically it was known to be the seat of the turbulent Kallars.

46. METTUPATTI: A village in the Nilakkottai taluk six miles south of Nilakkottai on the banks of the Vaigai. This place is important for the hill called Siddharmalai, which according to tradition was the abode of the sages. There are some other odd sculptures in the place in addition to a Siva shrine on the top of the hill.

47. MARGAIYANKOTTAI: A village in the Periyakulam taluk four miles north-north-east of Uthamapalayam. The place is noted for the malai stones erected by the Tottiyans as memorials.

48. NATTAM: A village in Melur taluk 23 miles north-north-east of Madurai, situated on a road which in olden days was the main route from Madurai to Tiruchirapalli. It was the headquarters of a Zamindari.

49. NILAKKOTTAI: It is the headquarters of the Nilakkottai taluk, and was the chief village of the estate by the same name and one of the 26 palayams of the old Dindigul Province.

50. PANNAIKADU: A village in Kodaikanal taluk which is celebrated for the local Sri Ramaswami temple and its festival in the month of Vaikasi.

51. PASUMALAI: A small hill of Quartz rock standing two miles south of Madurai in the same taluk. According to a legend, the Jains sent a demon in the form of a huge cow against Madurai. But it was met by Lord Siva's bull with whom the demon cow fell in love and was later turned into this hill.

52. PALNI. This is the headquarters of the Palni taluk. It is famous throughout the State for its temple of Lord Subrahmanya, which is situated on a steep rocky hill 450 feet high; pilgrims from all over the state visit this temple. Palni was formerly the capital of one the 26 palayams of Dindigul. It is now an important handloom weaving centre in the district, famous for its production of all varieties of dhoties and sarees of finer counts.

53. PATTUVEERANPATTI: This is at the foot of the Thandhikudi Hills and is a centre for coffee marketing. Coffee sales are conducted by the Coffee Board regularly here. It also boasts of a number of wineyards. The grapes of this area are wellknown in Madurai district.

54. PERIYAKULAM: It is the headquarters of the taluk. There is an ancient Siva temple in the village, and another dedicated to Kailasanathar. These temples contain inscriptions about Pandyan Kings.

55. PULIANKULAM. A village situated thirteen miles south-south-west of Tirumangalam in the same taluk. It is historically important having been the chief village of a small Zamindari by that name.

56. SHOLAVANDAN: A village in Nilakkottai taluk which stands on the left bank of the river Vaigai, sixteen miles northwest of Madurai. The place is historically important and is supposed to have had a fort which commanded the road between Madurai and Dindigul. It was the scene of several wars It was also an important halting place for pilgrims travelling to Rameswaram. It is now famous for its numerous cocoanut groves and the richness of its wet lands.

57. SURULITHEERTHAM. An attractive waterfall in Periyakulam taluk situated within 5 miles from the village Narayanathevanpatti. It was formerly a religious place. It is now a holiday resort, having been developed for that purpose and attracts a large number of holiday seekers. It is fast developing into the Courtallam of Madurai.

58. SAPTUR: A village 22 miles west-south-west of Tirumangalam in the same taluk. It was the chief village of the Zamindari by that name which was the largest in the district, and comprised an area of 123 square miles.

59. SINDUPATTI. A village situated at the 8th mile from Usilampatti on the Usilampatti-Tirumangalam road. There is a reputed Vishnu temple in this village.

60. SELLUR: A village in Madurai taluk on the northern side of the Vaigai, well-known as a handloom weaving centre producing mainly towels of all descriptions such as huck-a-back and honeycomb.

61. TADIKKOMBU: A village lying five miles north of Dindigul in the same taluk. It is known for the temple of Alagar or Sundararaja Perumal containing excellent pieces of sculpture.

62. TAVASIMALAI: A village in Dindigul taluk which lies 12 miles north of Dindigul. It was the chief village of a small palayam. According to tradition, the ancestor of the Palayagar family was performing penance by a pool when his family God appeared before him and instructed him to found a village. It is said that the village was named after this incident.

63. THANDHIKUDI: This is situated at a height of 4,500 feet above sea level. It has a number of coffee and cardamom estates. Varieties of bananas are also grown here. The Coffee from these estates are carried down by pack mules and by lorry transport to Pattuveeranpatti where the co-operative society of coffee growers is situated. A good motorable road connects Thandhikudi with the plains.

64. TIRUPPARAMKUNDRAM: A village four miles south-west of Madurai. It stands near a hill called Skandamalai. It is known for the famous temple of Lord Subrahmanya. At the top of the hill is the tomb of Fakir Sikandar which is visited by Hindus as well as Muslims.

65. TIRUVARUR: This village six miles south of Melur in the same taluk is famous as the birth-place of Saint Manickavachagar. There is an old Siva temple in the village with rare specimens of architecture, and contains a shrine of Saint Manickavachagar.

66. THIRUVEDAGAM: This village in Nilakkottai taluk is situated on the left bank of the Vaigai, 12 miles north-west of Madurai. This place is associated with the story of Saint Thirugnanasambandar, converting the Pandyan King Kubja from Jainism to Saivism after curing him of his maladies and his congenital hunchback. This King built a temple in this village on the spot where the leaves containing the Saints' writings were found.

67. THOTTIANKOTTAI: A village situated six miles west south-west of Nilakkottai in the same taluk. It was once the chief village of one of the 26 palayams of Dindigul.

Year of occurrence	Brief Description of Occurrence
1956	The Governor of Madras, Sri Sri Prakasa, inaugurated the Dindigul water supply scheme
	The Fatima College for women upgraded to the status of a Degree College
	Maternity ward added to the Government Hospital at Tirumangalam with the aid of Public Contribution
	The Haji Karutha Rowther Howdia College at Uthamapalayam opened
	The Chief Minister of Madras Sri K. Kamaraj declared open the Maternity ward buildings in the Government Hospital at Tirumangalam
	The Thiagarajar College of Preceptors inaugurated
1957	Second General Election after the attainment of Independence
	The Thiagarajar College of Engineering started at Madurai
	Water Supply from Vaigai Scheme for irrigation for lands in Valandur Firka begun
	Inter-State Seminar at Kodaikanal
	His Excellency the Prime Minister of India Shri Jawaharlal Nehru visited Madurai and Dindigul
1958	The Power House at Lower Camp in Periyar constructed
1959	His Excellency The President of Yugoslavia, Marshal Tito visited Madurai
	The Vice President of India Dr. S. Radhakrishnan visited Dindigul
	The Industrial Colony at Madurai started functioning
	Heavy rains in Dindigul, Rail roads at Velvarkottai in Dindigul breached
	Police Centenary celebrations
	The Kodaikanal Block inaugurated by the Governor of Kerala Sri B. Ramakrishna Rao
1960	Inauguration of the Municipal Open theatre at Gandhi Maidan in Dindigul taluk
1961	Census
1962	General Election
	The Periyakulam Revenue Division introduced
1963	Seminar on Industries in the district

81991

68. TIRUMANGALAM: The headquarters of Tirumangalam taluk. It stands on the north ‹ of the Gundar 13 miles by road south-west of lurai. The antiquities of the place include seven ıeless sati stones, a few pyriform tombs, and a ll mantapam called the Nagara Mantapam, which ne of the many established by Tirumala Nayak all ng the road to Srivilliputtur and provided with ımmers to pass the word as soon as puja was npleted in the Ma·lurai temple.

69. T. KALLUPPATTI: This village in Tiru-angalam taluk lies twelve miles away from the ıadurai–Tirumangalam, Srivilliputtur–Tenkasi road. has assumed some importance due to the establish-ıent of post-basic schools, Rural Extension Training ;entres, Model Centre for village Industries, and he Gandhiniketan Ashram.

70. UTHAMAPALAYAM: This village in Periakulam taluk lies 28 miles south-south-west of Periakulam down the Kambam valley road on the left bank of the Suruli. There is a temple of Kalahasteeswarar in the town. Another shrine of Drowpathi in this village is known for its annual firewalking ceremony. Series of Jain sculptures are also found in the village.

71. USILAMPATTI: This is the headquarters of the Usilampatti sub-taluk in Tirumangalam taluk. It is an important marketing centre in the taluk and also a centre for confectionery industry.

72. VEDASANDUR: A village in Dindigul taluk which lies 12 miles north of Dindigul. In olden days it was a busy market centre and one of the chief halting places for pilgrims to Palni. Tobacco is cultivated in this village.

73. VELLIYAKUNDAM: A village in Madu-rai taluk, eight miles north-east of Madurai. It is the chief of the 13 villages which constitute a Zamin-dari by the name.

74. VIRUPAKSHI: A village in Palni taluk 13 miles east of Palni. It was the chief village of one of the 26 Palayams of Dindigul. The biggest weekly market in the district is conducted here.

75. VADAKARAI: A village in the Periya-kulam taluk. It was one of the chief villages of one of the 26 palayams of Dindigul.

76. VEERAPANDI: A village in Periyakulam taluk 13 miles south-south-east of Periyakulam. It contains an ancient Siva temple dedicated to the Lord Kameswara stated to have been built by King Vira Pandya.

77. VIKRAMANGALAM: A village in Tiru-mangalam taluk lying 14 miles in a direct line north-north-east of Tirumangalam. There is an ancient Siva temple in its hamlet of Koilpatti.

78. VADUGAPATTI: A village in Periya-kulam taluk well known as a handloom weaving centre, famous for producing sarees of medium counts.

CALENDAR OF OUTSTANDING OCCURRENCES THAT HAVE INFLUENCED THE DISTRICT

Year of occurrence	Brief Description of Occurrence
1860	Palley's revision of Village and Taluk Establishment
1867	Kodaikanal Settlement. Formation of lake in Kodaikanal
1871	First Census
1875	Madurai town connected with Tiruchirapalli by rail
1876	Madurai–Tuticorin railway line opened
1877	The Great Famine
1880	The Zillah School at Madurai upgraded into Madurai College
1881	Census
1882	The Mission School at Tirumangalam upgraded as the American College
1886	The College departments of Madura College closed for want of students
1889	Kodaikanal regions were constituted into a separate Taluk
	Madura Mills at Madurai started by A & F Harvey Ltd., Madurai
1891	Census
1895	The Supply Channel of the Periyar system opened
1897	Periyar scheme work completed
1900	Periyar Channel Irrigation to Melur started
1901	Census
1904	The American College shifted to its new premises at Madurai
1909	Plague epidemic in Dindigul taluk regions for the first time
1910	Nilakkottai separated from Dindigul and constituted into a separate taluk
	Improvements to the Thekkadi lake on the Periyar system with a view to increase its capacity
1913	The American College upgraded as a Degree College
1914	Opening of Law's Ghat Road in Kodaikanal
1915	Rameswaram Devasthanam Patasala started for the promotion of Tamil and Sanskrit studies.
1916	Construction of an overbridge across Varahanadi to connect Thenkarai and Vadagarai villages
1917	Second Plague epidemic in Dindigul taluk
1918	The Great Influenza Epidemic
1920	District Munsif's Court at Melur inaugurated
1921	Census
	Construction of Government Hospital at Periakulam
1923	Plague epidemic in Madurai taluk
1928	Gandhiji's first visit to Madurai
	Electrification of Madurai town
1929	Dindigul and Pollachi connected by rail through Palni taluk
	Goshen's Ghat Road–42 mile long road in Kodaikanal opened to public
1931	Pandit Jawaharlal Nehru's visit to Madurai
	Census
	Gandhiji's visit to Palni
1932	Pipe water supply in Palni inaugurated
1934	Gandiji's visit to Madurai
1941	Census
1942	Nationalist movement and disturbances due to the Quit India Movement
1943	Rationing introduced in Madurai
1944	Informal rationing in the district
1945	War Service Exhibition held at Madurai
1947	Non-Gazetted Officers' strike Informal Rationing abolished
1948	Lady Doak College for women inaugurated
1949	Rationing reintroduced
1950	The Thiagarajar College at Madurai opened
1951	Census
1952	General Election
	Abolition of Rationing
	Telephone Exchange at Dindigul commissioned
1953	Fatima College for women inaugurated
	Centenary celebrations of Indian Railways
1954	The Vaigai Project, four miles north of Andipatti village, taken up for execution
1955	Heavy cyclone in Tirumangalam, Melur and Kodaikanal taluks
1956	The President of India, Dr. Rajendra Prasad visited Gandhigram and Kallupatty