177/2

15 மே 1973

CENSUS OF INDIA, 1961

VOLUME IX

MADRAS

PART X-XI

DISTRICT CENSUS HANDBOOK

SALEM

Vol. II

P. K. NAMBIAR
OF THE INDIAN ADMINISTRATIVE SERVICE
SUPERINTENDENT OF CENSUS OPERATIONS, MADRAS

1965

Price Rs. 12-00

This is ths second part of the District Census Handbook on Salem containing the following statistical information —

1 Village Directory

2 Official Statistics

3 Gazetteer of Place Names

4 Calendar of Outstanding Occurrences

It also contains eight taluk maps.

I wish to acknowledge the able assistance given by the following members of my staff in the preparation and presentation of the statistics contained in this volume :

Sri D. Ranganathan, Tabulation Officer

Sri A. V. Vallinathan, Statistical Assistant

Sri C. K. Somasundaran, Upper Division Clerk

Sri C. Gangadharan, Lower Division Clerk

Sri K. Sambamoorthy, Lower Division Clerk

Smt. V. Prabhavathi, Lower Division Clerk

Sri A. Rajamani, Draughtsman

Sri N. Chandran, Draughtsman

I also wish to place on record my appreciation of the good work done by the Alamu Printing Works, Madras in printing this volume in record time.

P. K. NAMBIAR

Superintendent of Census Operations

57541

CONTENTS

PART IV

	PAGES
Preface	

PANCHAYAT BLOCKS AND VILLAGE DIRECTORY

Introduction	3—4
Industrial Establishments—Standard Industrial Classification—Type of Soil, Terrain etc.	5— 31
Explanation for the abbreviations used in Primary Census Abstract and Notations for Basic Amenities	32
Village Directory—(Primary Census Abstract)	
1 Hosur Taluk	33 — 77
2 Krishnagiri Taluk	79—123
3 Harur Taluk	125—153
4 Dharmapuri Taluk	155—199
5 Omalur Taluk	201—239
6 Yercaud Taluk	241—247
7 Salem Taluk	249—337
8 Sankari Taluk	339—361
9 Tiruchengode Taluk	363—395
10 Rasipuram Taluk	397—429
11 Attur Taluk	431—463
12 Namakkal Taluk	465—515
Appendix (Primary Census Abstract)	517—525

PART V

OFFICIAL STATISTICS

Introduction		529
	Agriculture, Animal Husbandry and Irrigation	
Table 1	Temperature recorded at Pamban	530—531
Table 2	Rainfall statistics recorded at various stations ...	532—537
Table 3	Land utilisation or Classification of area in the district ...	538—539
Table 4	Acreage under different crops	540—544
Table 5	Area irrigated and its sources	545—546
Table 6	Area irrigated under different crops	547
Table 7	Sources of water supply	547
Table 8	Details of Irrigation Projects	548
Table 9	Sources of Irrigation and wet acreage	548
Table 10	Details of Cropped area	549
Table 11	Percentage of area under Principal Crops	549

		PAGES
Table 12	Total out-turn of Selected Crops	550
Table 13	Average yield per acre for different commodities ...	550
Table 14	Monthly average wholesale prices of staple products ...	551—554
Table 15	Average retail prices of principal foodgrains in fair-price shops ...	555—556
Table 16	Livestock Census data	557
Table 17	Utilisation of principal classes of livestock	558
Table 18	Number of Veterinary Institutions, livestock farms etc....	559
Table 19	Estimated production of milk	559
	Industry and Labour	
Table 20	Statistics relating to the Employment Exchange offices ...	559
Table 21	Growth of factories in various sectors	560
Table 22	Employment in Textile and Non-Textile Establishments	560
Table 23	Factories classified by industry with average daily number of workers ...	561—564
	Education	
Table 24	Educational institutions and pupils	565—570
Table 25	Alphabetical list of High Schools	571—574
Table 26	Details of Libraries and Reading Room facilities ...	575
	Public Health and Medical	
Table 27	Registered Births...	576
Table 28	Deaths due to specified causes	577—580
Table 29	Details of Anti-adulteration activities	581
Table 30	Maternity and Child Welfare Centres	581
Table 31	List of Hospitals and Dispensaries and related statistics ...	582—592
	Law and Order	
Table 32	Number of Judicial Officers in the district	593
Table 33	Number of Civil and Criminal cases tried and disposed of ...	593
Table 34	Strength of Police Force	594
Table 35	The number of Police Stations	594
Table 36	List of Police Stations and Out-Posts	595—597
Table 37	Details of Criminal Justice	598—599
Table 38	Number of Jails and average number of prisoners ...	600—601

		PAGES
	Communication	
Table 39	Mileage of different categories of roads	600
Table 40	Mileage of extra Municipal and Municipal roads maintained by public authorities ...	601
Table 41	Railway Stations in the district and distance from State and District Headquarters ...	602—603
Table 42	Railway Stations and various amenities provided ...	604
Table 43	The number of Motor Vehicles taxed	605
Table 44	List of Public Works Department Bungalows ...	605
Table 45	Location of Tourist/Rest Houses run by the Municipalities ...	606
Table 46	Number of Post and Telegraph Offices	606
Table 47	List of Villages and Towns with Post Offices ...	607—619
	Miscellaneous	
Table 48	Receipts from Sales Tax	620
Table 49	Receipts from Stamp duty and Land revenue ...	620
Table 50	Excise revenue from various items	620
Table 51	Gross sale of Small Savings Scheme Securities ...	621
Table 52	Life Insurance statistics	621
Table 53	Particulars of registered documents and value of properties transferred ...	622
Table 54	The number and location of Branch Offices of Scheduled and Non-Scheduled Banks incorporated outside Madras State ...	623
Table 55	Number and location of Branch offices of Banks incorporated inside the District	624
Table 56	Certain Assets and Liabilities of Banks incorporated inside the district	625
Table 57	Number of Cinema theatres, films exhibited, tickets issued etc. ...	626
Table 58	Number of Printing Presses at work ...	626
Table 59	Details of Forest area	627
Table 60	Statistics relating to Community development programme ...	628—629
Table 61	Progress of Co-operative movements	630
Table 62	Protected Monuments	631—632

PAGES

PART VI

GAZETTEER OF PLACE NAMES AND CALENDAR OF OUTSTANDING OCCURRENCES

Gazetteer of place names ... ... 633—638
Calendar of important events and outstanding occurrences ... 639—641

MAPS

Facing page

1 Map of Hosur Taluk 34
2 „ Krishnagiri Taluk 80
3 „ Harur Taluk 126
4 „ Dharmapuri Taluk 156
5 „ Omalur Taluk 202
6 „ Yercaud Taluk 242
7 „ Salem Taluk 250
8 „ Sankari Taluk 340
9 „ Tiruchengode Taluk 364
10 „ Rasipuram Taluk 398
11 „ Attur Taluk 432
12 „ Namakkal Taluk 466

PART IV

PANCHAYAT BLOCKS AND VILLAGE DIRECTORY

VILLAGE DIRECTORY

Introduction

This is an abstract giving a complete list of all villages and towns in each taluk in the district along with the distribution of population by sex and various categories of workers. Village-wise statistics embodying the results of Census were first compiled and published in 1872 and this has been the regular feature of every Census except in 1941 when owing to war conditions no village-wise data was tabulated. The particulars however were restricted to total population by sex and religion. A radical change was introduced in 1951 when population was classified into various livelihood classes in each village. In the case of Urban areas, data was presented in respect of each ward, locality or division. (But in 1961 Census, information has been compiled for each enumerator's block in the case of Urban areas.) Consequent on the shift in emphasis from income or economic independence, in earlier Censuses, especially in 1951, to actual work irrespective of remuneration, the livelihood classes shown in the rural statistics of 1951 have undergone a complete change, giving place to ten important categories as indicated below :—

I. Working as Cultivator

II. Working as Agricultural labourer

III. Working in Mining, Quarrying, Livestock, Forestry, Fishing, Hunting and Plantations, Orchards and allied activities

IV. Working at Household Industry

V. Working in Manufacturing other than Household industry

VI. Working in Construction

VII. Working in Trade and Commerce

VIII. Working in Transport, Storage and Communications

IX. Working in Other Services

X. Non-workers

Apart from the above major difference between the 1951 village-wise particulars and the present scheme, the other minor deviation is the omission of particulars "Institutional and Houseless Population" from the list though taluk-wise information has been tabulated and shown elsewhere. The proportion of such houseless and institutional population to total population is infinitesimal in the case of all towns having a population of less than 2—3 lakhs, that omission of this data does not in any way minimise the value of this publication.

Apart from these particulars certain additional and special particulars have been incorporated. In order to assess the extent to which the basic amenities are available in every village which go to make it self-contained and self-sufficient, village-wise particulars regarding the availability of educational, medical, irrigational and other facilities, were called for from the Tahsildars and Block Development Officers and incorporated in the table. The development activities in rural areas are reflected in the existence of Primary Schools, Middle Schools, High Schools, Higher Institutions including Colleges, Dispensaries, Rural Health centres and Hospitals, Maternity and Child Welfare centres, Post Offices etc. These data have been shown immediately next to the names of villages in suitable notations, the explanations for which are given at the end.

Apart from this information, a few statements have been prepared based on authentic sources as indicated below :—

STATEMENT I.

Prior to enumeration in March 1961, a detailed listing of all houses was conducted in October 1960 when essential data relating to industrial establishments were collected, the complete details of which have been presented in a separate volume entitled Housing Report and Tables. But the Volume is restricted to district-wise particulars relating to industries classified by number of persons working, kind of fuel used etc. But it was felt that the types of industries existing in each village would provide valuable information and therefore village-wise lists of industries classified according to Indian Standard Industrial Classification is presented in this statement. Only the total number of units in each of the different types of industry is furnished for each village. But in the case of urban areas similar information has been furnished only in respect of towns with a population of over 50,000 and for urban sectors of the taluks as a whole.

STATEMENT II

This refers to the type of soil and type of terrain whether hilly, river basin, high or low, sources of irrigation, important wet and dry crops and the value of such lands. Since it is too cumbersome to present the data for each village figures have been presented for convenient groups of villages selected for geographical and geological contiguity.

An alphabetical list of villages, and another list of Panchayat Union Blocks with their population are also presented separately for each taluk.

STATEMENT I

INDUSTRIAL ESTABLISHMENTS

For the convenience of the reader this statement is presented in the following manner. Initially the total number of Establishments in the District, both Rural and Urban is furnished. Then figures are separately indicated for urban areas of each Taluk. Next we have presented the figures for the urban areas, having a population of more than 50,000 in each taluk of the District. Lastly we have given the total figures of industrial establishments for rural areas in each taluk followed by the figures for every village in the taluk.

Figures in brackets indicate the total number of establishments pertaining to the type for which the industrial code number is given. Readers are invited to refer to the industrial classification given at the end of this statement which furnishes the key to this code.

5. SALEM DISTRICT

TOTAL (RURAL AND URBAN)

200 (823), 201 (3), 202 (13), 204 (2), 205 (94), 206 (4), 207 (130), 209 (152), 213 (1), 214 (128), 215 (16), 216 (4), 218 (70), 219 (1), 220 (186), 221 (49), 222 (2), 225 (7), 226 (4), 230 (148), 231 (89), 232 (11), 233 (194), 234 (124), 235 (22,869), 236 (54), 237 (2), 238 (2), 239 (28), 243 (1), 244 (2), 251 (1), 255 (12), 260 (5), 261 (11), 262 (33), 263 (231), 264 (1,378), 266 (1), 270 (517), 271 (42), 272 (3), 273 (1,115), 274 (65), 275 (1), 277 (42), 279 (15), 280 (7), 281 (108), 282 (221), 284 (6), 287 (4), 288 (215), 289 (43), 290 (1), 292 (5), 300 (2), 301 (29), 302 (148), 303 (12), 310 (40), 311 (86), 312 (3), 313 (14), 314 (19), 320 (9), 321 (1), 323 (13), 330 (3), 333 (12), 334 (7), 335 (10), 336 (27), 339 (3), 340 (26), 341 (15), 342 (11), 343 (4), 344 (2), 345 (2), 350 (415), 353 (1), 354 (2), 357 (2), 360 (24), 362 (2), 364 (1), 365 (90), 366 (1), 367 (58), 368 (65), 369 (849), 370 (2), 371 (6), 374 (6), 377 (2), 378 (3), 379 (9), 382 (4), 383 (4), 384 (154), 388 (999), 389 (90), 390 (1), 392 (58), 393 (1,198), 394 (1), 395 (1), 396 (1), 399 (116).

Total Establishments: 33,959

Rural: 200 (446), 201 (3), 202 (12), 205 (27), 206 (3), 207 (53), 209 (84), 214 (60), 215 (3), 216 (1), 218 (24), 220 (38), 221 (21), 222 (2), 225 (3), 230 (11), 231 (37), 232 (5), 233 (30), 234 (30), 235 (10,153), 236 (49), 238 (1), 251 (1), 255 (11), 261 (2), 262 (4), 263 (21), 264 (768), 270 (410), 273 (446), 274 (47), 277 (29), 280 (2), 281 (79), 282 (113), 284 (1), 288 (168), 289 (11), 290 (1), 301 (3), 302 (2), 310 (20), 311 (23), 312 (2), 313 (13), 314 (13), 330 (1), 333 (8), 334 (4), 335 (3), 336 (7), 339 (1), 340 (19), 341 (4), 342 (7), 343 (1), 350 (345), 353 (1), 357 (1), 360 (23), 362 (1), 364 (1), 365 (38), 367 (5), 368 (9), 369 (609), 370 (1), 371 (6), 374 (3), 379 (2), 384 (13), 388 (489), 389 (39), 390 (1), 392 (5), 393 (489), 399 (23).

Total Establishments: 15,444

Urban: 200 (377), 202 (1), 204 (2), 205 (67), 206 (1), 207 (77), 209 (68), 213 (1), 214 (68), 215 (13), 216 (3), 218 (46), 219 (1), 220 (148), 221 (28), 225 (4), 226 (4), 230 (137), 231 (52), 232 (6), 233 (164), 234 (94), 235 (12,716), 236 (5), 237 (2), 238 (1), 239 (28), 243 (1), 244 (2), 255 (1), 260 (5), 261 (9), 262 (29), 263 (210), 264 (610), 266 (1), 270 (107), 271 (42), 272 (3), 273 (669), 274 (18), 275 (1), 277 (13), 279 (15), 280 (6), 281 (29), 282 (108), 284 (5), 287 (4), 288 (47), 289 (32), 291 (1), 292 (5), 300 (2), 301 (26), 302 (146), 303 (12), 310 (20), 311 (63), 312 (1), 313 (1), 314 (6), 320 (9), 321 (1), 323 (13), 330 (2), 333 (4), 334 (3), 335 (7), 336 (20), 339 (2), 340 (7), 341 (11), 342 (4), 343 (3), 344 (2), 345 (2), 350 (70), 354 (2), 357 (1), 360 (1), 362 (1), 365 (52), 366 (1), 367 (53), 368 (56), 369 (240), 370 (1), 374 (3), 377 (2), 378 (3), 379 (7), 382 (4), 383 (4), 384 (141), 388 (510), 389 (51), 392 (53), 393 (709), 394 (1), 395 (1), 396 (1), 399 (93),

Total Establishments: 18,515

5. SALEM DISTRICT (URBAN)

1. HOSUR

200 (11), 205 (4), 214 (4), 220 (7), 234 (4), 235 (8), 263 (2), 264 (18), 273 (14), 281 (2), 282 (1), 301 (1), 311 (1), 340 (7), 350 (2), 367 (1), 369 (7), 384 (2), 388 (13), 389 (3), 392 (3), 393 (15), 399 (1).

Total Establishments: 131

2. KRISHNAGIRI

200 (32), 205 (7), 207 (3), 209 (3), 214 (5), 215 (2), 218 (5), 220 (10), 226 (1), 234 (1), 235 (5), 236 (4), 264 (2), 273 (34), 281 (1), 282 (11), 284 (4), 288 (3), 302 (3), 310 (1), 311 (5), 320 (1), 336 (2), 350 (20), 365 (2), 367 (2), 368 (2), 369 (11), 379 (2), 384 (9), 388 (46), 389 (4), 392 (4), 393 (40), 399 (4).

Total Establishments: 29

3. HARUR

200 (4), 205 (1), 214 (3), 218 (1), 220 (2), 231 (1), 273 (11), 281 (2), 311 (1), 350 (5), 367 (1), 384 (4), 388 (14), 393 (7).

Total Establishments : 57

4. DHARMAPURI

200 (29), 205 (6), 207 (2), 209 (5), 214 (3), 218 (3), 220 (3), 231 (2), 233 (1), 234 (2), 235 (198), 239 (1), 262 (1), 273 (17), 282 (3), 288 (1), 289 (1), 302 (5), 311 (3), 314 (1), 321 (1), 365 (2), 369 (14), 383 (3), 384 (10), 388 (23), 389 (3), 392 (4), 393 (24), 399 (1).

Total Establishments : 372

5. OMALUR

200 (20), 202 (1), 204 (1), 205 (4), 207 (4), 209 (4), 214 (8), 215 (2), 218 (2), 220 (4), 221 (5), 225 (3), 230 (3), 231 (2), 233 (12), 234 (2), 235 (273), 238 (1), 263 (10), 264 (2), 273 (46), 281 (9), 302 (2), 311 (4), 320 (1), 335 (2), 336 (1), 350 (2), 365 (1), 367 (2), 368 (2), 369 (7), 374 (1), 378 (1), 384 (1), 388 (30), 389 (1), 392 (1), 393 (17), 395 (1)

Total Establishments : 495

7. SALEM

200 (185), 204 (1), 205 (38), 207 (14), 209 (32), 213 (1), 214 (19), 215 (6), 216 (2), 218 (15), 219 (1), 220 (95), 221 (8), 225 (1), 226 (3), 230 (122), 231 (43), 232 (4), 233 (110), 234 (37), 235 (7,682), 236 (1), 237 (2), 239 (6), 243 (1), 244 (2), 255 (1), 260 (5), 261 (7), 262 (28), 263 (182), 264 (554), 266 (1), 270 (107), 271 (42), 272 (3), 273 (402), 275 (1), 277 (15), 280 (3), 281 (15), 282 (51), 287 (4), 288 (22), 289 (29), 291 (1), 292 (5), 300 (2), 301 (18), 302 (74), 303 (16), 310 (15), 311 (20), 312 (1), 313 (1), 314 (5), 320 (3), 323 (13), 330 (1), 333 (2), 335 (4), 336 (16), 339 (2), 341 (8), 342 (2), 343 (3), 344 (1), 345 (2), 350 (17), 354 (1), 357 (1), 360 (1), 362 (1), 365 (10), 366 (1), 367 (29), 368 (45), 369 (116), 374 (1), 377 (1), 379 (3), 382 (3), 384 (7), 388 (227), 389 (26), 392 (31), 393 (491), 394 (1), 396 (1), 399 (71).

Total Establishments : 11,265

8. SANKARI

200 (16), 205 (1), 207 (25), 209 (3), 214 (1), 218 (1), 220 (12), 221 (5), 231 (1), 233 (6), 234 (11) 235 (271), 273 (14), 282 (3), 284 (1), 302 (1), 310 (1), 311 (2), 333 (1), 350 (7), 365 (3), 367 (2), 368 (1), 369 (7), 388 (5), 392 (1), 393 (9), 399 (5).

Total Establishments : 416

9. TIRUCHENGODE

200 (22), 205 (1), 206 (1), 207 (5), 209 (4), 214 (12), 215 (1), 216 (1), 218 (5), 220 (1), 221 (2), 230 (1), 231 (2), 232 (2), 233 (15), 234 (36), 235 (1,862), 239 (16), 263 (15), 264 (30), 273 (36), 274 (18), 279 (14), 281 (2), 282 (20), 288 (14), 302 (7), 303 (2), 311 (3), 320 (1), 333 (1), 334 (2), 336 (1), 341 (1), 342 (2), 350 (2), 365 (3), 367 (1), 369 (14), 379 (1), 384 (5), 388 (40), 389 (12), 392 (2), 393 (32), 399 (3).

Total Establishments : 2,274

10. RASIPURAM

200 (19), 205 (3), 207 (8), 209 (2), 214 (10), 218 (7), 220 (9), 221 (4), 230 (9), 231 (1), 233 (20), 234 (1), 235 (2,398), 239 (5), 261 (2), 263 (1), 264 (3), 273 (42), 279 (1), 280 (2), 282 (15), 288 (3) 302 (53), 311 (13), 330 (1), 335 (1), 350 (14), 365 (10), 367 (1), 368 (3), 369 (8), 384 (5), 388 (34), 389 (2), 392 (2), 393 (37), 399 (4).

Total Establishments : 2,753

11. ATTUR

200 (24), 205 (1), 209 (13), 214 (3), 215 (1), 218 (3), 220 (4), 221 (4), 230 (2), 235 (1), 273 (18), 282 (2), 288 (4), 289 (1), 301 (5), 310 (1), 311 (3), 341 (2), 350 (1), 354 (1), 365 (5), 367 (12), 369 (15), 374 (1), 378 (2), 384 (5), 388 (18), 392 (3), 393 (26).

Total Establishments : 181

12. NAMAKKAL

200 (15), 205 (1), 207 (16), 209 (2), 215 (1), 218 (4), 220 (1), 235 (18), 264 (1), 273 (35), 282 (2), 289 (1), 301 (2), 302 (1), 310 (2), 311 (8), 320 (3), 334 (1), 344 (1), 365 (16), 367 (2), 368 (3), 369 (41), 370 (1), 377 (1), 379 (1), 382 (1), 383 (1), 384 (22), 388 (60), 392 (2), 393 (11), 399 (4).

Total Establishments : 281

1. HOSUR TALUK (RURAL)

200 (17), 205 (2), 207 (3), 214 (2), 220 (3), 235 (48), 251 (1), 255 (2), 264 (7), 270 (4), 273 (68), 282 (4), 288 (16), 311 (4), 336 (3), 340 (18), 350 (30), 368 (2), 369 (204), 388 (19), 393 (66).

Total Establishments : 523

Achettipalli 369 (2), Agalacottah 350 (1), 369 (5), 393 (2), Akkadasam 235 (4), Alasapalli-Settipalli 369 (1), Anchetty 200 (1), 273 (6), 350 (2), 368 (1), 369 (5), 388 (1), 393 (1), Andevanpalli 200 (1), 273 (1), 369 (4), 393 (3), Angondapalli 369 (2), Aniyalam 369 (1), 393 (1), Annegollur 369 (6), Arasakoppam 369 (2), Ayarnapalli 340 (1), Badathepalli 369 (2), Bagalur 200 (2), 214 (1), 264 (7), 273 (7), 340 (1), 369 (4), 393 (2), Baliganapalli 255 (1), Ballapalli 369 (3), 393 (2), Beerjepalli, 369 (1), Belagoundapalli 369 (3), Belathur 369 (3), Berigai 220 (2), 235 (2), 273 (3), 368 (1), 369 (2), 393 (1), Betta Mugalan 393 (1), Bevunatham 369 (3), Bithereddi 369 (2), 393 (1), Bodichipalli 369 (2), 393 (1), Bommathathanur 273 (1), 288 (1), 340 ( ), 350 (2), 369 (4), 388 (2), 393 2), Chennasandiram 235 (1), 369 (1), Chennathur 369 (3), 393 (1), Chimpalathradi 350 (1), 369 (1), Daravendiram 369 (3), 393 (2), Enusonai 393 (1), Gopanapalli 369 (2), Gullattinew 369 (1), Gummalapuram 369 (3), Hanumanthapuram 369 (4), Irudicotta 200 (1), 369 (7), 393 (2), Jakkeri 340 (1), 350 (2), 369 (5), Jowlagiri 273 (2), 282 (1), 369 (1), Kalukondapalli 369 (2), Kamandoddi 340 (2), 393 (1), Karandapalli 273 (1), 369 (4), Karukkanahalli 273 (1), 369 (1), Kelamangalam 200 (2), 214 (1), 235 (41), 273 (13), 282 (1), 369 (4), 388 (1), 393 (1), Kelavarapalli 200 (1), Kendaganapalli 200 (1), 369 (4), 393 (2), Koladasapuram 369 (1), 393 (2), Kolatti 273 (2), 369 (3), 393 (3), Komaranapalli 369 (1), Kottaiyur 369 (1), Kumudu cotta 350 (2), 369 (3), Kundumaranapalli 369 (3), Machukondapalli 311 (3), 350 (1), 369 (2), 393 (2), Madakkal 369 (3), 393 (2), Mallasandiram 369 (2), 393 (3), Mardanapalli 235 (3), 369 (3), Mathagiri 200 (3), 220 (1), 273 (5), 310 (2), 350 (1), 369 (6), 388 (9), Mathagondapalli 273 (1), 340 (1), 369 (2), 388 (1), Mookondapalli 251 (1), 369 (5), 393 (1), Muthalai 369 (4), 393 (1), Muthuganapalli 273 (2), 369 (1), Nagamangalam 350 (5), 369 (5), Nagondapalli 273 (1), 369 (3), Nallur 273 (6), 369 (2), 393 (1), Nandimangalam 273 (1), 369 (4), 393 (2), Noganur 369 (1), Ormanadi 369 (2), Palavanapalli 369 (1), Palayamcottas 369 (2), 393 (1), Peddakurubarapalli 273 (4), 273 (1), Poonapalli 273 (1), 369 (1), Ratnagiri 288 (11), Royacotta 200 (4), 205 (1), 207 (3), 282 (1), 369 (2), 388 (1), 393 (2), Sallivaram 273 (2), 369 (1), 393 (1), Samanapalli 273 (1), 340 (2), Sandanapalli 369 (2), Saragapalli 369 (2), Sarandapalli 369 (1), 393 (1), Senamavu 369 (3), Settipalli 369 (3), 393 (3), Sevagarapalli 255 1), 273 (5), 369 (5), Shakagiri 200 (1), 273 (1), 336 (3), 369 (1), 388 (1), Sulepam 350 (2), Thagatti 273 (3), 350 (5), 369 (2), 393 (2), Thalli 200 (1), 311 (1), 369 (2), 388 (2), Thallikothanur 369 (3), Thandarai 369 (2), Thavarakkarai 369 (2), Thimjepalli 350 (4), 369 (1), Thoapaliiagraharam 369 (2), 393 (1), Thoddamanchi 369 (1), 393 (4), Uddanapalli 282 (1), 340 (3), 350 (1), 369 (4), 388 (2), Ulagam 369 (1), Unisenatham 340 (2), 369 (1), Urigam 350 (1), 369 (2), Vaisooriagraharam 369 (1), Venkatesapuram 273 (1), 369 (1), 393 (1).

2. KRISHNAGIRI TALUK (RURAL)

200 (51), 202 (1), 205 (1), 207 (3), 209 (3), 214 (11), 215 (1), 220 (3), 221 (1), 225 (1), 230 (1), 235 (1), 255 (3), 273 (74), 282 (6), 310 (1), 311 (3), 314 (4), 334 (2), 350 (67), 353 (1), 362 (1), 368 (1), 369 (41), 384 (3), 388 (83), 389 (1), 393 (44), 399 (1).

Total Establishments : 414

Agasipalli 311 (2), Annandaur 200 (1), 273 (2), 388 (1), 393 (1), Arasampatty 200 (3), 209 (2), 273 (1), 369 (1), 388 (1), 393 (1), Avathavadi 200 (1), 215 (1), Balanapalli 273 (1), Baleguli 369 (1), Balethottam 273 (1), Bannihalli 350 (3), 393 (1), Bargur 200 (2), 273 (4), 388 (4), 393 (1), Barur 200 (1), Bellarapalli 282 (1), 388 (1), Bikkanahalli 200 (1), 273 (2), 388 (2), Chandrapuram 200 (1), 207 (2), Chaparthy 388 (2), Chigaramaganapalli 393 (1), Chigaraplapalli 388 (1), Chikkapoovathi 200 (1), Chinnamuthur 205 (1), 273 (1), 369 (1), 384 (1), 388 (3), Chinthagumanpalli 255 (1), Eggoor 273 (2), 282 (1), 369 (1), 388 (1), Gangaleri 273 (1), 388 (2), Gudalapatti 200 (1), Ikondamkothapalli 350 (1), 369 (2), Ipiganapalli 369 (1), Jagadeb 369 (3), Jagadevi 369 (1), 388 (2), Jakkasamudram 200 (1), 273 (1), 369 (2), 388 (1), 393 (1), Junjupalli 388 (1), Kalavi 200 (1), 220 (1), 273 (5), 282 (1), 350 (6), 388 (1), 393 (1), Kallukurikki 350 (2), 393 (1), Kammampalli 368 (1), Kannandahalli 200 (1), 273 (2), 282 (1), 350 (1), 362 (1), 388 (6), 393 (2), Karakuppam 200 (1), 273 (2), 393 (1), Karapattu 388 (1), Kattagaram 200 (1), 214 (1), 273 (1), 311 (1), 388 (3), 393 (1), Kattupatti 235 (1), Keelkuppam 214 (1), 388 (1), 393 (1), Kodamandapatti 350 (2), 369 (1), 388 (1), Krishnagiri 200 (1), Kudimenahalli 200 (2), 350 (5), 369 (8), 388 (2), 393 (1), Kullampatti 369 (3), Kundarapalli 200 (1), 273 (1), 350 (5), 388 (3), Kunnathur 200 (1), 273 (4), 393 (3), Kuriyanapalli 393 (1), Kurubarapalli 388 (2), Madepalli 273 (2), Madepalli 200 (2), 273 (1), 369 (1), Mallapadi 200 (2), 388 (3), 389 (1), Manavaranapalli 273 (3), Marasamudram 353 (1), Maruderi 200 (1), Mathur 200 (1), 214 (2), 273 (3), 350 (1), 388 (3), Mekkalachinnampalli 255 (2), 273 (2), 393 (1), Mittahalli 369 (1), Nachikuppam 273 (3), Nadungal 369 (1), 388 (1), 393 (1), Naduvanapalli 273 (1), Nagambatti 388 (1), Nagojanahalli 200 (4), 214 (1), 273 (5), 314 (4), 334 (2), 350 (7), 369 (1), 388 (3), 393 (12), Naralpalli 273 (2), 356 (3), 369 (1), 388 (1), 393 (3), Neralagiri 350 (3), Nochipatti 369 (1), Oddapathi 200 (1), 393 (1), Palepalli 273 (1), 350 (28), 388 (1), Pannandur 200 (2), 230 (1), Payyur 200 (2), 388 (2), Perugopanapalli 388 (3), Pochampalli 200 (3), 282 (1), 369 (1), 388 (4), Pulliampatti 388 (1),

393 (1), Samalpatti 200 (4), 209 (1), 273 (2), 369 (1) 388 (1), Sellakuttapatti 393 (1), Sevvampatti 202 (1), 369 (1), Singarapettai 200 (3), 214 (4), 220 (2) 221 (1), 225 (1), 273 (3), 369 (1), 388 (5), 393 (1), Thammandrapalli 273 (1), Thimmapuram 399 (1), Uttangarai 200 (3), 207 (1), 214 (2), 273 (7), 282 (1), 369 (1), 388 (5), 393 (2), Valipatti 273 (1), 388 (1), Vappanapalli 273 (4), 369 (1), 385 (5), 393 (2), Varattanapalli 200 (1), 273 (2), 388 (1), Veeralampatti 369 (1), 393 (1), Veeramalai 369 (3), 384 (2), Venkatapuram 310 (1).

3. HARUR TALUK (RURAL)

200 (22), 205 (3), 214 (5), 226 (1), 235 (8), 273 (26), 281 (1), 282 (1), 288 (6), 341 (1), 350 (3), 365 (1), 368 (1), 369 (12), 379 (1), 388 (24), 389 (2), 393 (15),

Total Establishments : 133

Adigarapatti 273 (1), 368 (1), 393 (1), Agraharam 273 (1), 369 (1), Alapuram 273 (3), Bairanaickampatti 369 (1), Bairanatham 388 (2), Bommidi 273 (1), 388 (1), 393 (2), Chinnankuppam 393 (1), Doddampatti 200 (1), Ellapaudayampatti 393 (1), Gurubarahalli 200 (1), 214 (1), 235 (2), 273 (1), 388 (1), Jammanahalli 273 (1), 388 (2), Kadathur 200 (2), 273 (3), 365 (1), 388 (3), 393 (2), Kadiranaickanahalli 379 (1), Kambainallore 200 (2), 235 (4), 273 (1), 388 (1), 389 (1), Karthanoor 200 (1), Keelmorappur 393 (1), Kokkarapatti 369 (1), 393 (2), Kosapatti 200 (1), Linginakkanahalli 393 (1), Mallapuram 200 (1), 205 (2), 220 (1), 235 (2), 281 (1), 282 (1), 288 (6), 341 (1), 369 (3), 388 (2), Mambatti 388 (1), Maniambadi 200 (1), Manjavadi 369 (1), Menasi 200 (1), 273 (1), 369 (1), Morappur 200 (2), 205 (1), 273 (1), 388 (2), 389 (1), Navalai 273 (1), Pallipatti 273 (3), Pappireddipatti 200 (1), 214 (1), 273 (3), 369 (1), 388 (2), Parayapatti 200 (1), 214 (1), 273 (1), 369 (1), 388 (1), Pethathampatti 393 (1), Ponneri 350 (2), Pudupatti 388 (1), Ramenahalli 273 (1), 369 (1), 388 (1), 393 (1), Samandahalli 369 (1), Sellampatti 393 (2), Sillarahalli 273 (2), Sinthalpadi 200 (2), 369 (1). Thalanatham 273 (1), Teerthamalai 214 (1), Thenkaraicottai 200 (1), Thoppampatti 214 (1), 388 (2), Venkadathirihalli 299 (1), Venkatasamudram 200 (2), 350 (1), Veppampatti 200 (1), Vetrapatti 388 (1).

4. DHARMAPURI TALUK (RURAL)

200 (38), 207 (1), 209 (9), 214 (6), 218 (1), 220 (2), 231 (1), 235 (92), 273 (72), 277 (2), 282 (3), 310 (1), 311 (6) 312 (2), 333 (1), 350 (53,) 365 (4), 368 (2), 369 (44), 388 (63), 389 (3), 393 (38), 399 (1).

Total Establishments: 445

Adamankottah 273 (1), 350 (14), Ajjanahalli 369 (1), Akkamaranahalli 200 (1), Anchahalli 350 (10), Badrahalli 369 (1), Baichenhalli 200 (1), Bandahalli 369 (2), Bandarahalli 369 (1), Bogarahalli 200 (1), Belamaranahalli 312 (1), Betrahalli 273 (1), Bevahalli 200 (1), 388 (2), 393 (1), Bommasamudram 369 (1), Chettikara 200 (2), 310 (1), Chikkamarandahalli 273 (1), 388 (1), Dommagattahalli 235 (10), 369 (2), 393 (3), Echanahalli 393 (2), Elumichanahalli 369 (1), Gujjarahalli 214 (1), 273 (3), 369 (1), 388 (2), 393 (1), Haledharmapuri 200 (4), 369 (3), Hanumanthapuram 200 (1), 220 (1), 273 (1), 388 (2), Indoor 273 (1), 388 (3), Jerthalov 200 (1), 277 (1), Kadagathur 235 (31), 388 (1), Kalappambadi 369 (3), Karimangalam 200 (5), 209 (4), 214 (1), 220 (1), 273 (1), 350 (4), 369 (2), 388 (10), 389 (2), 393 (5), Kanagihalli 312 (1), 393 (1), Kondagarahalli 235 (7), Koothapadi 235 (3), 393 (1), Krishnapuram 273 (3), 350 (11), 388 (1), Kukuttamaradahalli 273 (2), 311 (5), 369 (1), 393 (1), Laligam 200 (1), Mademangalam 200 (1), Manithahalli 393 (2), Manjarahalli 369 (2), Marandahalli 200 (2), 209 (1), 214 (1), 273 (9), 365 (3), 368 (1), 369 (5), 388 (5) 393 (8), Mittareddihalli 200 (1), 388 (1), Nagamarai 235 (1), 273 (1), Nallampalli 200 (3), 231 (1), Noolahalli 369 (1), Palacode 200 (5), 209 (2), 218 (1), 273 (16), 311 (1), 350 (11), 369 (3), 388 (9), 389 (1), 393 (4), Palayampudur 235 (1), 369 (1), Panaigulam 393 (1), Papparapatti 200 (3), 207 (1), 273 (19), 350 (2), 369 (1), 388 (15), 393 (2), Pennagaram 200 (4), 209 (2), 214 (2), 273 (13), 277 (1), 282 (3), 365 (1), 368 (1), 369 (3), 388 (9), 393 (5), 399 (1), Periyanahalli 388 (1), Perumbalai 235 (9), 333 (1), 369 (4), Ramakondahalli 235 (6), Settianathapuram 369 (3), Settihalli 369 (1), 350 (1), Sivadi 235 (24), Sumjalnatham 214 (1), Upparahalli 200 (1), 369 (1), 388 (1), 393 (1).

5. OMALUR TALUK (RURAL)

200 (27), 202 (1), 205 (3), 207 (3), 214 (5), 220 (11), 230 (1), 231 (6), 233 (7), 235 (935), 236 (4), 262 (4), 264 (6), 270 (58), 273 (28), 277 (1), 281 (1), 282 (13), 288 (12), 290 (1), 302 (1), 330 (1), 333 (6), 336 (1), 340 (1), 341 (1), 342 (1), 350 (12), 360 (21), 365 (9), 367 (1), 369 (38), 388 (35), 389 (4), 393 (22).

Total Establishments : 1,281

Alagusamudram 277 (1), 369 (1), 388 (1), Alamarathupatti 282 (1), 360 (1), 369 (2), 388 (1), Amarakundi 235 (23), 264 (6), 393 (2), Amaram 235 (1), Ariyampatti 235 (3), Arurpatti 235 (1), Avadathur 233 (1), 235 (38), Balabakki 369 (1), Banapuram 235 (2), Chinnasoragai 235 (1), Darapuram 200 (1), 235 (21), 388 (2), Dasavilakku 235 (9), 273 (1), Deevattipatti 200 (1), 220 (10), Doramangalam 235 (16), Edayapatti 235 (1), 369 (1), Elavampatti 235 (7), 273 (1), Gonur 235 (4), 369 (5), Gundukkal 235 (1), 388 (1), Guttapatti 235 (23), 393 (1), Kadayampatti 207 (2), 220 (1), 235 (10), 288 (9), 360 (1), Kalipatti 235 (3), Kanjanaickampatti 235 (45), 273 (1), 388 (2), Karavalli 235 (41), 388 (1), Karikkapatti 235 (7), Karukkalvadi 214 (1) 235 (13), 273 (1), 336 (1), Karuppur 200 (3), 273 (2), 342 (1), 388 (2), Kaveripuram 235 (13), 369 (7), 393 (2), Kolathur 200 (4), 205 (1), 214 (3), 273 (2), 281 (1), 282 (5), 333 (3), 360 (5), 365 (1), 388 (4), 389 (1), 393 (5), Konnaickenpatti 369 (4), 393 (1), Konagapady 200 (2), 235 (4), Kongupatti 393 (1), Kookuttapatti 273 (1), Kottagoundampatti 333 (1), Kottamariamankoil 235 (2), 288 (2), Kunandiyur 369 (1), Mallikundam 235 (1), Mallikuttai 235 (1), Manguppa 388 (1), Maramangalam 235 (6), 393 (1), Mecheri 200 (3), 235 (268), 282 (1), 333 (1), 350 (1), 360 (5), Mettupatti 290 (1), Mookanoor 235 (76), Moolakkadu 270 (1), 360 (1), 369 (1), Muthunaickenpatti 231 (2), 235 (3), 270 (45), 365 (5), 369 (8), 388 (1), 393 (1), Nachanampatti 235 (1), 350 (1), 389 (2), Nadupatti 350 (1), Nangavalli 200 (4), 235 (13), 367 (1), 388 (1), Navapatti 200 (1), 273 (1), 388 (1), Olaipatti 235 (49), 273 (1), Panchanampatti 369 (2), Pagalpatti 270 (1), 273 (3), 350 (3), 369 (1), 388 (1), 389 (1), Panickanoor 235 (9), Pannapatti 235 (1), 365 (2), Papampatti 233 (1), 235 (9), 273 (1), 365 (1), 369 (1), 388 (3), 393 (1), Periasoragai 235 (10), Poosaripatti 273 (1), 282 (3), 388 (2), Pottaneri 235 (3), 369 (1), Pottanerinallagoundanpatti 235 (11), 273 (1), Pottipuram 235 (3), 282 (1), Ramireddipatti 388 (1), Saminaickenpatti 388 (1), Sekkarapatti 235 (1), Selayadai 235 (3), Sellapillaikuttai 235 (1), 273 (1), Semmandapatti 232 (4), 235 (8), 388 (1), Semmankudal 200 (1), Settipatti 273 (1), Sikkampatti (P) 235 (3), 288 (1), 360 (1), Sikkanampatti (V) 235 (2), Surapalli 235 (4), 282 (1) 369 (5), Jaramangalam 200 (1), 235 (6), Thathaiampatti 235 (2), Thathayangarpatti 200 (1), 330 (1), Thekkampatti 388 (1), Thethigiripatti 270 (3), Thindamangalam 270 (2), 273 (1), Tholasampatti 200 (2), 205 (2), 235 (86), 350 (4), 369 (2), 388 (2), 393 (2), Thumbipadi 235 (11), 350 (2), 369 (1), 393 (1), Vanavasi 200 (1), 233 (5), 235 (23), 236 (3), 262 (4), 273 (2), 282 (1), Veerakkalpudur 214 (1), 230 (1), 235 (2), 236 (1), 273 (5), 302 (1), 333 (1), 388 (3), 393 (1), Vellakkalpatti 341 (1) Vellalapatti 200 (2), 273 (1), 360 (1), 388 (1), 393 (2), Vellar 207 (1), 235 (20), 270 (6), 388 (1), 393 (1), Veppilai 202 (1), Virudasampatti 369 (1).

Total Establishments : 1,281

6. YERCAUD TALUK (RURAL)

205 (4), 207 (1), 218 (14), 273 (13), 282 (1), 311 (2), 335 (2), 339 (1), 369 (1), 392 (1).

Total Establishments : 40

Shevarays (P) or Yercaud Township 205 (4), 207 (1), 218 (14), 273 (13), 282 (1), 311 (2), 335 (2), 339 (1), 369 (1), 392 (1).

Total Establishments : 40

7. SALEM TALUK (RURAL)

200 (104), 202 (1), 205 (5), 207 (9), 209 (16), 214 (9), 215 (1), 218 (4), 220 (2), 230 (6), 231 (30), 232 (2), 233 (10), 234 (12), 235 (1,686), 238 (1), 263 (9), 264 (162), 270 (140), 273 (31), 281 (2), 282 (38), 288 (42), 289 (3), 302 (1), 310 (6), 311 (6), 334 (2), 335 (1), 341 (1), 342 (1), 350 (32), 357 (1), 365 (6), 367 (2), 368 (1), 369 (42), 371 (5), 384 (4), 388 (29), 389 (3), 393 (111), 399 (2).

Total Establishments : 2,581

Achanguttapatti 235 (1), Addakurikki 205 (5), Adikaraipatti 369 (1), Agraharanathamangalam 282 (1), 288 (6), 350 (6), 365 (1), 371 (5), Akkarapalayam 235 (55), 350 (2), Aladipatti 369 (1), Alagapuram 273 (1), 393 (1), Ammapalayam 200 (1), 235 (1), 288 (1), 369 (2), 388 (2), Ammapet 334 (1), Anaikuttapatti 235 (16), Andipatti (Part) Sivadaupuram 214 (1), 235 (14), 365 (1), 393 (5), Annadanapatti (Part) 209 (1), 235 (1), 270 (2), 335 (1), 367 (1), Ariagoundampatti (Part) 235 (1), 393 (12), Ariagoundampatti (P) 235 (43), 264 (3), 270 (14), 393 (5), Athanurpatti 235 (8), 368 (1), 369 (1), 388 (1), Ayodiyapat nam 200 (9), 214 (1), 235 (7), 273 (3), 388 (5), 393 (2), Ayyamperumampatti 273 (1), Ayyamperumampatti (Part) 200 (1), 235 (1), 273 (2), 369 (1), Bairogi Agraharam 200 (1), 235 (30), 350 (1), Belur 200 (2), 235 (32), 369 (2), 384 (1), Bomminaickenpatti 238 (1), Chennagiri 235 (17), Chinnagoundapuram 200 (1), 214 (1), 388 (1), Chinnamanaickenpalayam 369 (1), Chinnanur 235 (2), Dadagapatti (Part) 200 (1), 310 (1), Dalavoipatti (Part) 200 (1), 235 (5), 388 (1), 393 (8), Dasinaickenpatti (Part) 235 (3), Elampillai 200 (1), 235 (29), Erumapalayam 270 (6), Ethimanaickam patti 235 (3), 288 (8), 369 (1), Gejjalnaickenpatti-389 (1), Jaghir Ammapalayam 200 (1), 220 (1),

235 (2), 273 (2), 357 (1), 393 (2), Kadathur Agraharam 235 (6), Kalparapatti 214 (1), 235 (29), 264 (10), Kammalapatti 369 (1), Kandampatti 200 (1), 282 (5), 288 (7), Kannankurichi 200 (3), 218 (1), 273 (2), 350 (3), 369 (5), 388 (1), 393 (3), Kattuveppilaipatti 200 (3). Keerapappambadi 235 (3), Keerapappambadi (P) Inam 235 (3), 270 (3), Komarasamipatti 200 (2), 235 (1), Kondalampatti 235 (82), 264 (3), 270 (7), Kondappanaickenpatti 218 (1), Korathupatti 270 (1), Kullampatti 200 (1), 207 (1), Kuppanur 200 (1), 350 (1), Kurichi 200 (1), 235 (1), Majra Gollappatti 310 (1), 393 (1), Mallamoopampatti 393 (9), Mannarpalayam 200 (1), 369 (1), Marulayampalayam 235 (3), Masinaickenpatti 200 (3), 235 (2), 282 (4), 369 (1), 388 (1), Mettupatti 270 (1), Mettupatti Tadanur 235 (5), 369 (1), 399 (1), Meyyanur 200 (2), 207 (1), 209 (1), 218 (1), 273 (2), 334 (1), 341 (1), 384 (3), Minnampalli 200 (5), 235 (1), 273 (1), 282 (2), 288 (10), 369 (1), 388 (1), 393 (1), Muduthurai 235 (14), 270 (3), Murungapatti 235 (21), 270 (20), Nallikkalpatti 235 (17), 282 (1), 393 (4), Nallur 200 (13), 207 (4), 214 (2), 235 (58), 270 (2), 273 (7), 282 (1), 288 (2), 311 (1), 350 (12), 365 (2), 388 (3), 393 (3), Neikarapatti 200 (1), 207 (1), 234 (1), 235 (167), 281 (2), 388 (1), 393 (3), Nilavarappatti 235 (11), 270 (1), 273 (1), Nirumullikuttai 200 (2), 388 (2), Palapatti (V) 200 (2), 235 (1), 369 (2), Pallapatti (P) 200 (4), 393 (1), Panamarathupatti 200 (6), 207 (1), 389 (1), 393 (1), Papparapatti 235 (108), 264 (4), 393 (1), Parapatti 200 (1), 235 (15), 270 (21), Periagoundapuram 282 (2), Periaseeragapadi 200 (1), 233 (1), 235 (107), 264 (5), 270 (8), 369 (1), 393 (1), Perumagoundampatti 234 (4), 235 (2), 263 (3), 264 (19), 282 (1), 393 (1), Perumapalayam 200 (2), 235 (7), 273 (1), 282 (2), 393 (2), Perumapalayam 200 (1), Ponnarampatti 369 (1), Poolaiveri Agraharam 235 (8), Perumampatti 235 (27), 289 (1), 393 (1), Puthur Agraharam 200 (2), 209 (9), 235 (177), 270 (3), 288 (4), 310 (1), 369 (1), Rajapalayam 235 (71), Rakkipatti 235 (4), Reddipatti 200 (2), 202 (1), 310 (2), 369 (1), Reddiyur 200 (3), 365 (1), Salathampatti 235 (17), 393 (7), Sandiyur 200 (1), 235 (1), 270 (18), 288 (1), Sandiyurattayampatti 200 (7), 209 (4), 235 (2), 282 (1), 288 (1), 367 (1), 369 (1), Seelainaickenpatti 200 (1), 209 (1), 233 (1), 235 (41), 270 (18), 310 (1), Senaipalayam 235 (36), Singipuram 200 (1), 235 (13), 273 (1), 311 (5), 388 (2), Sivathapuram 235 (18), 270 (1), 273 (1), 288 (1), 369 (1), 393 (24), Sukkampatti 200 (1), 235 (7), 282 (1), 342 (1), 369 (2), Tadampatti 235 (20), 273 (1), 282 (1), 388 (1), Tadanur 235 (1), Tailanur 270 (8), Thippampatti 200 (3), 282 (1), 350 (5), Thirumalagiri 200 (1), 235 (8), 282 (8), 369 (5), 388 (1), Udayampatti 200 (3), 235 (40), 273 (1), 393 (1), Uthamasolapurpuram 235 (98), Valaguttapatti 233 (1), 235 (17), 393 (1), Valapadi 200 (3), 207 (1), 214 (2), 215 (1), 218 (1), 220 (1), 282 (2), 388 (4), 389 (1), 393 (2), 399 (1), Vaniambadi 235 (13), Veddagathampatti 214 (1), 235 (26), 263 (1), 369 (1), 388 (1), 393 (6), Veeranam (Jari) 235 (8), 270 (3), 273 (2), 282 (2), 350 (2), 369 (1), 388 (1), Veerapandi 235 (1), 369 (2), 393 (1), Vellalagoundar 200 (1), 365 (1), 369 (1), 393 (1), Vembadithalam 230 (6), 231 (30), 232 (2), 233 (7), 234 (7), 235 (97), 263 (5), 264 (118), 273 (2), 282 (3), 289 (2), 302 (1), Veppilapatti 288 (1), 369 (1), 393 (1), Vilaripalayam 369 (1).

Total Establishments: 2,581

8. SANKARI TALUK (RURAL)

200 (26), 202 (3), 205 (1), 207 (1), 209 (1), 214 (5), 216 (1), 218 (1), 220 (2), 221 (3), 233 (2), 234 (1), 235 (660), 236 (1), 261 (2), 263 (5), 264 (358), 270 (205), 273 (13), 277 (11), 282 (7), 284 (1), 342 (1), 350 (18), 369 (54), 384 (2), 388 (24), 389 (7), 393 (27).

Total Establishments : 1,443

Agraharathalayur 235 (12), 264 (2), Arasirameni 236 (1), 282 (2), 369 (6), Avaniperu East 235 (1), 270 (2), Chettimankurichi 235 (4), 369 (1), 388 (1), Chinnagoundanur 235 (1), 270 (4), 282 (1), 369 (5), Chittoor 273 (1), 388 (1), Dadapuram 235 (34), Devamgoundanur 369 (2), Eelancamsalai 200 (1), 233 (2), 234 (1), 235 (139), 264 (149), 282 (2), 369 (1), 388 (3), Ekapuram 235 (4), 264 (4), Eranapuram 200 (7), 214 (2), 220 (1), 235 (39), 270 (5), 273 (2), 369 (1), 388 (3), Erumaipatti 207 (1), 235 (23), 270 (7), 369 (1), 393 (1), Gudalur 200 (1), 220 (1), 235 (8), 369 (1), Iruppali 221 (2), 235 (44), 277 (11), 350 (8), 369 (1), 393 (1), Iveli 369 (1), Kaligoundanpalayam 235 (22), 270 (8), Kanagagiri 214 (2), 216 (1), 218 (1), 235 (2), 264 (72), 369 (1), 388 (1), Kandarkulamanickam 235 (5), 350 (1), Kannanderi 235 (7), 264 (4), 270 (55), Kasthuripatti 200 (1), 235 (16), 270 (35), 350 (3), 389 (3), Katchupalli 235 (33), 369 (2), Koneripatti 335 (23), Konganapuram 200 (2), 221 (1) 235 (13), 273 (4), 284 (1), 369 (4), 388 (5), 389 (1), 393 (3), Kornampetti 202 (1), 235 (8), Kurumbapatti 200 (1), 235 (6), 270 (1), Morur 200 (2), 202 (1), 235 (33), 270 (3), 369 (6), Naduvani 209 (1), 235 (1), 261 (2), 263 (5), 264 (115), 273 (1), 393 (1), Nedungulam 393 (1), Poolampatti 200 (1), 235 (12), 393 (1), Pudupalayam 235 (1), Pudur 235 (4), 264 (1), 270 (17), Pullagoundampatti 270 (12), Samudram 205 (1), 235 (11), 270 (1) 388 (1), Sankari (Part) N. P. (V) 202 (1), 369 (4),

Sankari 200 (9), 235 (9), 273 (5), 282 (1), 342 (1), 369 (10), 384 (2), 388 (5), 389 (1), 393 (8), Thanjavur 235 (12), 350 (1), Thappakuttai 235 (82), 264 (1), 270 (3), 369 (1), Thevoor 200 (1), 214 (1), 235 (5), 270 (52), 282 (1), 393 (1), Vadugapatti 350 (1), 388 (1), Vaikuntam 235 (16), 264 (10), 350 (4), 369 (5), 388 (2), 393 (2), Vellai Valli 235 (1), 369 (1), 388 (1), 389 (2), 393 (2), Vellapuram 235 (29), 396 (6).

Total Establishments : 1,443

9. TIRUCHENGODE TALUK (RURAL)

200 (11), 202 (6), 206 (2), 207 (7), 209 (1), 214 (3), 220 (5), 230 (2), 232 (3), 233 (6), 234 (16), 235 (1,838) 264 (174), 270 (2), 273 (12), 274 (5), 277 (3), 281 (20), 288 (24), 310 (4), 314 (1), 342 (1), 343 (1), 350 (19), 369 (34), 388 (49), 389 (7), 393 (16), 399 (7).

Total Establishments : 2,279

Agaram 200 (1), 235 (11), 264 (41), 273 (1), 281 (1), 388 (2), 399 (1), Anangur 207 (1), 235 (34), 388 (4), Andipalayam 235 (14), Avanasipatti 235 (27), Ballakkapalayam 235 (2), 281 (1), 350 (2), 369 (7), 388 (1), 393 (2), Ballakkuli 369 (1), Bommampatti 235 (1), 277 (3), 281 (1), 310 (1), 388 (1), Chittalandur 235 (148), 350 (1), 369 (1), 388 (2), Devanankurichi 235 (2), 388 (1), Elandakuttai 369 (1), 381 (1), Emapalli 200 (1), Erayamangalam 220 (5), 288 (24), Ilayampalayam 200 (1), 233 (2), 273 (1), Kailasampalayam 200 (1), 207 (4), 232 (3), Karumanur 235 (16), Karungalpatti Agraharam 235 (4), Karuveppampatti 388 (2), 393 (1), Kolankondai 235 (30), Kumarapalayam 235 (3), Konnayar 235 (7), 264 (8), 393 (2), Koothanatham 235 (3), Kothapoondi 200 (1), 388 (3), Kovilpalayam 235 (3), Laddivadi 235 (15), 281 (1), 369 (6), 393 (1), Mallasamudram West 235 (22), 393 (2), Mamundi 235 (21), 281 (1), Mamundi Agraharam 235 (100), 393 (1), Manathi 235 (14), Mangalam 207 (1), 235 (112), 264 (2), 281 (1), 350 (1), Marapparai, 233 (1), 264 (3), Marapparai (Part) 264 (1), Marukkalampatti 273 (2), 281 (2), 369 (1), 388 (7), Mavureddipatti 235 (1), Minnampalli 235 (6), 369 (1), 388 (1), Modamangalam Agraharam 233 (2), 235 (36), 281 (1), Molasi 206 (2), Molippalli 230 (1), 235 (19), 369 (1), Munjanoor 200 (2), 235 (41), 310 (2), Musiri (N.P.) 202 (6), 281 (3), 350 (1), 389 (1), 393 (1), Musiri 281 (2), 369 (1), 388 (2), Nallipalayam 214 (1), 230 (1), 235 (48), 270 (2), 350 (1), Oddappali Agraharam 235 (2), Padaveedu 235 (24), 281(1), 350 (4), 389(3), 393 (1), Palamedu 200(1), 235 (1), 264 (1), 350 (5), 388 (1), 389 (1), 393 (1), Pallipalayam Agraharam 235 (9), 369 (1), Pallipalayam Panchayat 234 (16), 235 (41), 274 (5), 281 (1), 388 (5), 399 (5), Paruttipalli 235 (52), Pattur 235 (5), 393 (1), Periyamanali 235 (39), 264 (109), 273 (2), 314 (1), 350 (1), 388 (1), 393 (1), Pillanatham 235(10), 310(1), 350(1), 369(2), Pullagoundampatti 235 (10), Puthur East 388 (1), Rajapalayam 200 (1), 388 (4), Ramapuram 207 (1), 214 (1), 235 (44), 273 (1), 388 (2), Ravandampalayam 200 (1), 209 (1), 214 (1), 235 (164), 273 (2), 369 (1), 388 (1), Samayasangili Agraharam 389 (1), Sappayapuram 235 (26), Sathianaickanpalayam 369(1), Senbagamadevi 281(3), 369(1), Sowdapuram 343 (1), 369 (3), Sondangipalayam 235 (1), 369 (1), Thanneerpandalpalayam 233 (1), 235 (153), 388 (2), 393 (1), Tiruchengode 235 (272), 273 (3), 281 (1), 342 (1), 350 (1), 388 (1), 389 (1), 399 (1), Thokkavadi 235 (43), Thondipatti 200 (1), 235 (3), 388 (1), Thottipalayam 235 (1), Tiruchengode 235 (4), Unjanai 235 (154), 369 (1), 388 (1), 393 (1), Vattur 264 (9), 369 (3), 388 (2), Vilapalayam 350 (1).

Total Establishments : 2,279

10. RASIPURAM TALUK (RURAL)

200 (33), 207 (7), 209 (34), 214 (4), 218 (1), 233 (3), 234 (1), 235 (3,535), 255 (1), 263 (7), 264 (2), 270 (1), 273 (10), 281 (24), 310 (2), 311 (1), 336 (1), 342 (1), 350 (9), 364 (1), 365 (2), 368 (1), 369 (25), 371 (1), 374 (2), 388 (7), 393 (22), 399 (1).

Total Establishments: 3,739

Akkaraipatti 207 (3), 235 (30), 281 (9), 310 (2), 342 (1), 350 (1), 368 (1), 369 (3), 393 (2), Alampatti 200 (1), 235 (4), Alaveipatti 200 (1), 235 (182), 273 (1), 281 (8), Ananthagoundampalayam 235 (3), 369 (1), Annamalaipatti 235 (1), Athanur 200 (4), 209 (1), 235 (254), 393 (1), Ayilpatti 209 (1), 235 (1), Bondinaickenpatti 388 (1), Chandrasekarapuram 200 (1), 235 (236), 369 (1), Goundampalayam 200 (1), Guttaladampatti 235 (1), Jedarpalayam 200 (1), 209 (1), 233 (2), 234 (1), 235 (153), 255 (1), 263 (7), 281 (1), 393 (1), Kakkaveri (P) 209 (1), 235 (452), 264 (2), 281 (1), 388 (1), 393 (3), Kakkaveri (V) 235 (47), Kallankulam 200 (1), 235 (6), Kattanachampatti 200 (1), 235 (3), 336 (1), Keeranar 235 (2), 350 (3), Komarapalayam (V) 200 (2), 235 (163), Komarapalayam (P) 235 (94), Koneripatti 235 (49), Koonavelampatti 235 (269), Koppampatti 235 (7), Kurukkapuram 200 (1), 207 (1), 209 (1), 235 (38), Malayampatti (P) 369 (1), Mangalapuram 200 (2), 235 (1), 371 (1), 374 (2), 388 (1), 393 (3), Mathiampatti 235 (9), Mathurattu 369 (1), Minnakkal Agraharam 235 (176) 273 (1), 369 (4), 393 (1), Moolaipallipatti 235 (5),

Moolakkadu 200 (1), Murungapatti 235 (34), Naduppatti 235 (114), 350 (5), Namagiripet 200 (8), 207 (3), 209 (22), 214 (2), 218 (1), 235 (411), 273 (7), 311 (1), 369 (8), 388 (2), 393 (9), Naraikinar 369 (1), Navalpatti 235 (1), Nachipatti 200 (1), 235 (1), 369 (1), Pachudayampalayam 209 (1), Palantinnipatti 235 (1), Pallavanaickenpatti 235 (1), Pattnam 200 (1), 235 (79), 364 (1), Pattnam Munippampalayam 393 (1), Perumagoundanpalayam 235 (8), Ponkurichi Ayipalayam 369 (1), Ponparappipatti 235 (40), Porasalpatti 235 (13), Pudupalayam 200 (1), 235 (144), 365 (2), 369 (1), Pudupatti 200 (1), 209 (1), 214 (2), 273 (1) 281 (1), 393 (1), 399 (1), Pudur 209 (2), Semmandapatti 235 (20), Singalandapuram 200 (2), 233 (1), 235 (279), 281 (2 , 388 (2), Sowthapuram 235 (117), 281 (1), Thengalpalayam 209 (1), 235 (4), 281 (1), Thimminaickenpatti 200 (1), Thoppapatti 235 (58), Thottippatti 235 (3), Vadugam 200 (1), 209 (2), 235 (11), 270 (1), 369 (1), Vadugammanippampalayam 235 (19).

Total Establishments : 3,739

11. ATTUR TALUK (RURAL)

200 (22), 205 (1), 207 (3), 209 (18), 214 (3), 221 (13), 222 (2), 225 (2), 235 (31), 273 (42), 281 (22), 288 (7), 289 (8), 310 (2), 313 (13), 314 (8), 336 (1), 350 (49), 365 (11), 367 (1), 369 (40), 370 (1), 374 (1), 379 (1), 388 (17), 389 (3), 390 (1), 392 (1), 393 (48), 399 (10).

Total Establishments : 382

Ammampalayam 209 (3), 369 (2), Anayampatti 365 (1), 369 (1), Aragalur 214 (1), 235 (1), 273 (1), Arasanatham 393 (1), Arathiagraharam 288 (1), 369 (1), Chinnakrishnapuram 393 (1), Talavoipatti 281 (1), 393 (1), East Rajapalayam 281 (1), Echampatti 209 (2), Ethapur 200 (4), 273 (3), 365 (1), 369 (1), 393 (4), Gengavalli 200 (2), 209 (2), 235 (1), 310 (1), 367 (1), 369 (1), 388 (1), 392 (2), Govindampalayam 350 (3), Gudamalai 369 (4), Kadambur 207 (3), 221 (2), 273 (2), 281 (1), 350 (7), 369 (1), 388 (2), 393 (2), Kalarampatti 390 (1), 399 (2), Kallantham 235 (27), Kalliyanagiri 393 (1), Kalpaganur 288 (1), 314 (4), 350 (6), 369 (2), Kattukottai 365 (1), Keeripatti 200 (3), 273 (2), 365 (3), Kondayampalli 369 (4), 393 (1), Krishnapuram 281 (2), Mallikarai 273 (1), 393 (1), Manivilandam 235 (1), 281 (2), 393 (2), Manjini 200 (2), 369 (1), 393 (1), Naduvalur 369 (1), Nagampatti 209 (2), 273 (2), 336 (1), 360 (2), Narasingapuram 205 (1), 209 (1), 273 (8), 313 (1), 365 (2), 393 (3), Navakurichi 393 (3), Navalur 369 (1), Odiyathur 281 (2), 350 (11), 393 (1) Palaniapuri 281 (1), 350 (1), Panaimadal 281 (2), 365 (1), 369 (1), 393 (1), Peddanaickenpalayam 200 (3), 273 (4), 281 (2), 369 (1), 389 (1), 393 (4), Periakrishnapuram 200 (1), Pinnanur 350 (9), 369 (1), 393 (2), Pungavadi 225 (1), Puthiragoundampalayam 374 (1), 388 (3), 393 (1), 399 (2), Puthur 369 (2), Ramanaickenpalayam 200 (1), 393 (1), 399 (2), Sarvoi 313 (8), Sathapadi 388 (1), Seeliampatti 222 (2), Sendarapatti 200 (1), 209 (1), 221 (4), 225 (1), 273 (1), 281 (2), 350 (6), 369 (1), 379 (1), 388 (3), 389 (1), 393 (3), 399 (1), Siruvachur 314 (4), Talaivasal 273 (4), 288 (4), 393 (1), Thammampatti 200 (3), 209 (3), 214 (1), 221 (7), 273 (10), 288 (1), 289 (1), 310 (1), 350 (2), 369 (5), 388 (3), 392 (1), 393 (8) Thandarayapuram 289 (6), 369 (1), Thiaganur 369 (1), Thulukkanur 209 (2), 389 (1), Thumbal 214 (1), 273 (1), 388 (1), Ulipuram 235 (1), 273 (1), 281 (1), 350 (1), 365 (1), 369 (2), 388 (1), Unathur 399 (2), Vadakumari 281 (4), 313 (4), 369 (1), 388 (1), Vadugathampatti 289 (1), Veeraganur 200 (2), 209 (1), 273 (2), 281 (1), 365 (1), 369 (1), 370 (1), 388 (1), 393 (2), 399 (1), Veppampoondi 369 (1), 393 (1), Veppanatham 350 (3), West Rajapalayam 209 (1).

Total Establishments : 382

12. NAMAKKAL TALUK (RURAL)

200 (95), 201 (3), 205 (7), 206 (1), 207 (15), 209 (2), 214 (7), 215 (1), 218 (3), 220 (9), 221 (4), 230 (1), 233 (2), 235 (1,319), 236 (44), 255 (5), 264 (59), 273 (57), 274 (42), 277 (12), 280 (1), 281 (9), 282 (40), 288 (61), 301 (3), 310 (4), 311 (1), 333 (1), 336 (1), 341 (1), 342 (2), 350 (53), 360 (2), 365 (5), 367 (1), 368 (1), 369 (74), 384 (4), 388 (139), 389 (9), 392 (3), 393 (80), 399 (1).

Total Establishments : 2,184

Agrahara Ayyampalapam 214 (1), 235 (1), 369 (1), 388 (1), Agrahavalavandi 369 (1), Akkiampatti 388 (2), Anangur 235 (32), 236 (41), 393 (1), Andapuram 273 (1), Ariyur 282 (1), 288 (4), 350 (4), 369 (3), Arur 200 (1), 350 (7), Belukurichi 200 (5), 235 (13), 369 (2), 388 (3), 393 (1), Bodinaickenpatti 200 (4), 273 (2), 388 (3), 393 (1), Bommalapalayam 200 (1), 201 (1),

Boomasamudram 207 (1), 281 (1), 282 (2), 369 (3), 388 (2), 389 (2), 393 (2), Chinnamudalipatti 209 (2), Chinnapeddamdatti 388 (1), Dathathripuram 200 (2), 235 (1), 281 (2), 282 (1), 369 (1), 388 (1), Elampalli 235(5), Elur 235(55), 264(59), 282(1), 393(1), Erumaipatti 200 (2), 273 (3), 369 (1), 388 (5), 393 (1), Gopanampalayam 200 (1), Goundampalayam (N. P.) 388 (2), Govindampalayam (P) 235 (8), 273 (1), 277 (12), 282 (1), 369 (13), 388 (3), 393 (1), Iruttanai 350 (3), Kabilakurichi 200 (1), 235 (52), 388 (1), 393 (1), Kadapalli 200 (1), 207 (8), 388 (2), Kadiranallur 235 (2), 353 (3), 369 (3), Kalangani 200 (1), 235 (72), 388 (2), Kalappanaickenpatti 200 (3), 214 (3), 235 (3), 273 (4), 281 (1), 341 (1), 342 (2), 350 (1), 368 (1), 369 (4), 384 (2), 388 (6), 389 (1), 393 (4), Kalipalayam 350 (1), 393 (1), Kalkurichi 200 (2), 350 (3), 369 (1), 388 (1), 393 (1), Kallipalayam 235 (1), 281 (1), 388 (1), Kalyani 235 (1), 350 (1), Kannurpatti 235 (36), Karadipatti 235 (5), Karakurichi 200 (6), Keelsathambur 388 (2), Kodur 235 (33), 369 (1), Kolaram 235 (140), 281 (1), 282 (1), 311 (1), 350 (1), 369 (1), 388 (3), Komaripalayam 200 (1), 201 (1), Konangipatti 235 (1), 350 (2), 369 (2), 393 (1), Kondalam 350 (3), 389 (1), Kondamanaickenpatti 235 (47), 273 (1), 282 (1), 288 (2), 310 (4), 350 (3), 369 (2), 388 (1), Kondichettipatti 281 (1), 282 (2), Konur 235 (9), Kothamangalam 206 (1), 273 (1), 282 (2), 393 (3), Konnamalai 388 (1), Luddivadi 200 (1), 207 (1), 235 (3), 255 (3), 388 (4), 393 (1), Madakasampatti 388 (1), Manapalli 200 (1), 282 (2), 369 (1), 393 (1), Manianur 200 (1), 235 (137), 273 (1), 282 (2), 350 (4), 388 (5), Marappanaickenpatti 388 (1), 393 (1), Marurpatti 388 (1), Minnampalli 200 (4), Mohanur 200 (1), 205 (2), 273 (6), 282 (2), 288 (7), 333 (1), 350 (1), 388 (6), 393 (1), Mudalaipatti 388 (2), Muthugapatti 200 (1), 273 (1), 282 (1), 388 (10), 393 (1), Nadanthai 200 (1), 393 (1), Nallipalayam 200 (2), 205 (2), 207 (1), 360 (2), 388 (4), Nallur 235 (89), 273 (6), 282 (1), 369 (1), 388 (2), 393 (2), Namakkal 200 (1), 235 (1), 273 (4), 369 (4), 388 (1), 393 (3), Nanjudayar 200 (1), 201 (1), 288 (13), 350 (2), 365 (1), 388 (1), 393 (2), Naravallur 235 (8), Navani 200 (2), 233 (1), 235 (83), 273 (2), 281 (1), 282 (1), 369 (2), 388 (2), 393 (3), Olaipalayam 200 (2), 235 (9), 236 (3), 255 (1), 274 (37), 288 (1), 350 (3), 365 (1), 369 (1), 388 (1), 393 (1), Oravandur 288 (21), 369 (2), 388 (1), Pachal 235 (179), 393 (1), Pachudayampatti 235 (24), Palapatti 200 (2), Palapatti 200 (2), 369 (1), 388 (1), Palayapalayam 235 (1), 388 (3), 393 (1), Pallipatti 282 (4), Pappinaickenpatri 388 (1), Paramathi 200 (4), 207 (1), 220 (1), 235 (8), 274 (1), 282 (4), 369 (2), 388 (3), 393 (1), Pavitram 200 (2), 273 (3), 369 (1), 393 (1), Pavitrampudur 200 (1), Periakulam 282 (1), Periapatti 281 (1), 288 (6). 350 (3), 393 (1), Perunkurichi 235 (7), Pallikalpalayam 200 (2), 388 (1), Pillur 235 (25), Pirandagam 235 (12), Pothanur 200 (3), 205 (1), 221 (2), 273 (6), 369 (2), 388 (3), 393 (4), Pottanam 288 (3), Pottireddippatti 388 (1), Pudupalayam 200 (1), Puduppatti 200 (1), 388 (2), Pujai Edayar West 384 (1), Kamadevan 350 (1), Rasampalayam 200 (1), 282 (4), 365 (1), 388 (1), 393 (1), Reddippatti 200 (1), 388 (2). Samudram 350 (1), Sellappampatti 200 (10), 388 (1), 389 (2), 393 (1), Selur 225 (4), 393 (1), Sengapalli 200 (2), 388 (1), 393 (1), Serukkalai 235 (1), 280 (1), 369 (1), Sevanthipatti 200 (1), 273 (2), 393 (4), Siluvampatti 235 (1), 282 (1), 369 (1), Sithampoondi 230 (1), 235 (4), 393 (2), Sivanaickenpatti 388 (2), Sivampalayam 200 (1), 235 (4), Solasiramani 200 (1), 235 (69), 288 (1), Sricarnattamangalam 235 (11), Sullipalayam 235 (20), 350 (3), 369 (1), 393 (1), Thalampadi 235 (1), Thaligai 207 (3), 235 (33), 273 (1), 350 (1), Thirumalaipatti 200 (2), 235 (1), 273 (2), 282 (1), 369 (3), Tholur 369 (1), 389 (1), 393 (1), Thummankurichi 235 (15), 255 (1), 350 (1), Thuthikulam 200 (1), 220 (8), 273 (1), 282 (1), 369 (7), 388 (3), 393 (1), Uduppam 235 (1), 282 (1), Uthrakadikaval 200 (1), 235 (18), 282 (1), 388 (1), Vadagarai Athur West 273 (1), 388 (3), 393 (1), Vagusampatti 365 (1), 369 (1), Valuvandi 389 (1), 393 (1), Valayapatti 388 (1), Vallipuram 388 (1), 393 (1), Varagur 388 (2), 393 (1), Veeranam 350 (1), 393 (2), Velur 200 (3), 205 (1), 214 (3), 218 (1), 221 (2), 233 (1), 235 (29), 273 (3), 274 (4), 282 (1), 288 (1), 301 (3), 336 (1), 367 (1), 369 (1), 384 (1), 388 (12), 392 (2), 393 (9), 399 (1), Vengarai 200 (4), 205 (1), 215 (1), 218 (2), 273 (4), 350 (1), 365 (1), 369 (1), 388 (10), 389 (1), 392 (1), 393 (7), Veppanatham 288 (1), Vettampadi 235 (1), 273 (1), Villipalayam 235 (3), 350 (1), Uthamanaickenpatti 369 (1).

Total Establishments : 2,184

5. SALEM TALUK (URBAN)

200 (171), 204 (1), 205 (35), 207 (12), 209 (26), 213 (1), 214 (17), 215 (6), 216 (2), 218 (14), 220 (94), 221 (8), 225 (1), 226 (3), 230 (122), 231 (43), 232 (4), 233 (112), 234 (25), 235 (6,754), 236 (1), 237 (2),

239 (6), 243 (1), 244 (2), 255 (1), 260 (5), 261 (7), 262 (28), 263 (98), 264 (530), 266 (1), 270 (107), 271 (42), 272 (2), 273 (392), 275 (1), 280 (4), 281 (8), 282 (51), 287 (4), 288 (22), 289 (29), 291 (1), 292 (5), 300 (2), 301 (10), 302 (74), 303 (10), 310 (15), 311 (20), 312 (1), 313 (1), 314 (5), 320 (3), 323 (13), 330 (1), 333 (2), 335 (4), 336 (16), 339 (2), 341 (8), 342 (2), 343 (3), 344 (1), 345 (2), 350 (16), 354 (1), 357 (1), 360 (1), 362 (1), 365 (9), 366 (1), 367 (29), 368 (45), 369 (107), 374 (1), 377 (1), 379 (3), 382 (3), 384 (78), 388 (209), 389 (26), 392 (31), 393 (458), 394 (1), 396 (1), 399 (69).

Total Establishments : 10,088

STANDARD INDUSTRIAL CLASSIFICATION

Major Group (Code)	Description	Minor Group (Code)
20	**Foodstuffs—**	
	Production of rice, atta, flour, etc. by milling, dehusking and processing of crops and foodgrains	200
	Production of sugar and syrup from sugarcane in mills	201
	Production of indigenous sugar, gur from sugarcane or palm juice and production of candy	202
	Production of fruit products such as jam, jelly, sauce, and canning and preservation of fruits	203
	Slaughtering, preservation of meat and fish and canning of fish	204
	Production of bread, biscuits, cake and other bakery products	205
	Production of butter, ghee, cheese and other dairy products	206
	Production of edible fats and oils (other than hydrogenated oil)	207
	Production of hydrogenated oils (Vanaspati)	208
	Production of other food products such as sweetmeat and condiments, muri, murki, chira, khoi, cocoa, chocolate, toffee, lozenge	209
21	**Beverages—**	
	Production of distilled spirits, wines, liquor from alcoholic malt, fruits and malts in distillery and brewery	210
	Production of country liquor	211
	Production of indigenous liquor such as toddy, liquor from mahua, palm juice	212
	Production of other liquors not covered above	213
	Production of aerated and mineral water	214
	Production of ice	215
	Production of ice cream	216
	Processing of tea in factories	217
	Processing of coffee in curing works	218
	Production of other beverages	219
22	**Tobacco Products—**	
	Manufacture of bidi	220
	Manufacture of cigars and cheroots	221
	Manufacture of cigarette and cigarette tobacco	222
	Manufacture of hookah tobacco	223
	Manufacture of snuff	224
	Manufacture of jerda and other chewing tobacco	225
	Manufacture of other tobacco products	226
23	**Textile—Cotton—**	
	Cotton ginning, cleaning, pressing and baling	230
	Cotton spinning (other than in mills)	231
	Cotton spinning and weaving in mills	232
	Cotton dyeing, bleaching	233
	Cotton weaving in powerlooms	234
	Cotton weaving in handlooms	235
	Manufacturing of Khadi textile in handlooms	236
	Printing of cotton textile	237
	Manufacturing of cotton nets	238
	Manufacturing of cotton cordage, rope and twine	239
24	**Textile—Jute—**	
	Jute pressing and baling	240
	Jute spinning and weaving	241

Major Group (Code)	Description	Minor Group (Code)
24	**Textile—Jute—**(contd.)	
	Dyeing and bleaching of jute	242
	Printing of jute textile	243
	Manufacture of other products like rope, cordage from jute and similar fibre such as hemp, mesta	244
25	**Textile—Wool—**	
	Wool baling and pressing	250
	Wool cleaning and processing (scouring)	251
	Wool spinning and weaving in mills	252
	Wool spinning other than in mills	253
	Wool weaving in powerlooms	254
	Wool weaving in handlooms	255
	Embroidery and art work in woollen textile	256
26	**Textile—Silk—**	
	Spinning and weaving of silk textile in mill	260
	Dyeing and bleaching of silk	261
	Spinning of silk other than in mills	262
	Weaving of silk textile by powerloom	263
	Weaving of silk textile by handloom	264
	Printing of silk textile	265
	Manufacture of silk cordage, rope and twine	266
27	**Textile—Miscellaneous—**	
	Manufacture of carpet and all other similar type of textile products	270
	Manufacture of hosiery and other knitted fabrics and garments	271
	Embroidery and making of crepe lace and fringes	272
	Making of textile garments including raincoats and headgear	273
	Manufacture of made up textile goods except wearing apparel such as curtains, pillow cases, bedding materials, mattress, textile bags	274
	Manufacture of waterproof textile products such as oil cloth, tarpaulin	275
	Manufacture and recovery of all types of fibres for purposes of padding, wadding and upholstery filling	276
	Manufacture of coir and coir products	277
	Manufacture of umbrellas	278
	Processing and manufacture of textile products not covered above	279
28	**Manufacture of Wood and Wooden Products—**	
	Sawing and planing of wood	280
	Manufacture of wooden furniture and fixtures	281
	Manufacture of structural wooden goods (including treated timber) such as beams, posts, doors, windows	282
	Manufacture of wooden industrial goods other than transport equipment such as bobbin and similar equipment and fixtures	283
	Manufacture of other wooden products such as utensils, toys, artwares	284
	Manufacture of veneer and plywood	285
	Manufacture of plywood products such as tea chest	286
	Manufacture of boxes and packing cases other than plywood	287
	Manufacture of materials from cork, bamboo, cane, leaves and other allied products	288
	Manufacture of other wood and allied products not covered above	289

Major Group (Code)	Description	Minor Group (Code)
29	**Paper and Paper Products—**	
	Manufacture of pulp from wood, rags, waste paper and other fibres and the conversion of such pulp into any kind of paper and paper board in mill	290
	Manufacture of pulp from wood, rags, waste paper and other fibres and the conversion of such pulp into any kind of paper and paper board hand made	291
	Manufacture of products such as paper bags, boxes, cards, envelopes and moulded pulp goods from paper, paper board and pulp	292
30	**Printing and Publishing—**	
	Printing and publishing of newspapers and periodicals	300
	Printing and publishing of books	301
	All other types of printing including lithography, engraving, etching, block making and other work connected with printing industry	302
	All types of binding, stitching, sizing and other allied work connected with binding industry	303
31	**Leather and Leather Products—**	
	Currying, tanning and finishing of hides and skins and preparation of finished leather	310
	Manufacture of shoes and other leather footwear	311
	Manufacture of clothing and wearing apparel (except footwear) made of leather and fur	312
	Manufacture of leather products (except those covered by Code Nos. 311, 312) such as leather upholstery, suitcases, pocket books, cigarette and key cases, purses, saddlery, whip and other articles	313
	Repair of shoes and other leather footwear	314
	Repair of all other leather products except footwear	315
32	**Rubber, Petroleum and Coal Products—**	
	Manufacture of tyres and tubes	320
	Manufacture of rubber footwear	321
	Manufacture of rubber goods used for industrial purpose	322
	Manufacture of all kinds of other rubber products from natural or synthetic rubber including rubber raincoat	323
	Production of petroleum, kerosene and other petroleum products in petroleum refineries	324
	Production of coaltar and coke in coke oven	325
	Manufacture of other coal and coaltar products not covered elsewhere	326
33	**Chemicals and Chemical Products—**	
	Manufacture of basic industrial chemicals such as acids, alkalis and their salts not elsewhere specified	330
	Manufacture of dyes, paints, colours and varnishes	331
	Manufacture of fertilizers	332
	Manufacture of ammunition, explosives and fire works	333
	Manufacture of matches	334
	Manufacture of medicines, pharmaceutical preparations, perfumes, cosmetics and other toilet preparations except soap	335
	Manufacture of soap and other washing and cleaning compounds	336
	Manufacture of turpentine, synthetic resin, plastic products and materials (including synthetic rubber)	337
	Manufacture of common salt	338
	Manufacture of other chemicals and chemical products not covered above (including inedible oils and fats)	339
34	**Non-metallic Mineral Products other than Petroleum and Coal—**	
	Manufacture of structural clay products such as bricks, tiles	340
	Manufacture of cement and cement products	341

Major Group (Code)	Description	Minor Group (Code)
34	**Non-metallic Mineral Products other than Petroleum and Coal**—(contd.)	
	Manufacture of lime	342
	Manufacture of structural stone goods, stone dressing and stone crushing	343
	Manufacture of stonewares, other than images	344
	Manufacture of stone images	345
	Manufacture of plaster of paris and its products	346
	Manufacture of asbestos products	347
	Manufacture of mica products	348
35	**Manufacture of earthenware and earthen pottery**	350
	Manufacture of chinaware and crockery	351
	Manufacture of porcelain and its products	352
	Manufacture of glass bangles and beads	353
	Manufacture of glass apparatus	354
	Manufacture of earthen image, busts and statues	355
	Manufacture of earthen toys and artwares except those covered by code No. 355	356
	Manufacture of glass and glass products except optical and photographic lenses and glass products covered above	357
	Manufacture of other non-metallic mineral products not elsewhere specified	359
36	**Basic Metals and their Products except Machinery and Transport Equipment**	
	Manufacture of iron and steel including smelting, refining, rolling, conversion into basic forms such as billets, blooms, tubes, rods	360
	Manufacture including smelting, refining of non-ferrous metals and alloys in basic forms	361
	Manufacture of armaments	362
	Manufacture of structural steel products such as joist, rail, sheet and plate	363
	Manufacture of iron and steel furniture	364
	Manufacture of brass and bell metal products	365
	Manufacture of aluminium products	366
	Manufacture of metal products (other than of iron, brass, bell metal and aluminium) such as tin can	367
	Enamelling, galvanizing, plating (including electroplating) polishing and welding of metal products	368
	Manufacture of sundry hardwares such as G. I. pipe, wire net, bolt, screw, bucket, cutlery (This will also include the manufacture of sundry ferrous engineering products done by jobbing engineering concerns which cannot be classified in major groups 36, 37, 38 and 39)	369
37	**Machinery (All kinds other than Transport) and Electrical equipment**—	
	Manufacture and assembling of machinery (other than electrical) except textile machinery	370
	Manufacture and assembling of prime mover and boilers, other than electrical equipment, such as diesel engines, road rollers and tractors	371
	Manufacture of machine tools	372
	Manufacture of textile machinery and accessories	373
	Manufacture of heavy electrical machinery and equipment such as motors, generators, transformers	374
	Manufacture of electric lamps and fans	375
	Manufacture of insulated wires and cables	376
	Manufacture of all kinds of battery	377
	Manufacture of electronic equipment such as radio, microphone	378
	Manufacture of electric machinery and apparatus, appliances not specified above	379

Major Group (Code)	Description	Minor Group (Code)
38	**Transport Equipment**—	
	Manufacture, assembly and repairing of locomotives	380
	Manufacture of wagons, coaches, tramways and other railroad equipment other than that covered by Code No. 363	381
	Manufacture and assembling of motor vehicles of all types (excepting motor engines)	382
	Manufacture of motor vehicles, engine parts and accessories	383
	Repairing and servicing of motor vehicles	384
	Manufacture of bicycles and tricycles and accessories such as saddle, seat frame, gear	385
	Building and repairing of water transport equipment such as ships, boats and manufacture of marine engines	386
	Manufacture and repair of air transport equipment including aeroplanes, aeroengines	387
	Repairing of bicycles and tricycles	388
	Manufacture of other transport equipment not covered above such as animal drawn and hand drawn vehicles	389
39	**Miscellaneous Manufacturing Industries**—	
	Manufacture of optical instruments and lenses, ophthalmic goods and photographic equipment and supplies	390
	Manufacture of scientific, medical and surgical instruments and equipment and supplies	391
	Assembling and repairing of watches and clocks	392
	Manufacture of jewellery, silverware and wares using gold and other precious metals	393
	Manufacture and tuning of musical instruments	394
	Manufacture of stationery articles not covered elsewhere such as pencil, penholder, fountain pen	395
	Manufacture of sports goods	396
	Manufacture and repairwork of goods not assignable to any other group	399

STATEMENT II

TYPE OF SOIL, TERRAIN, ETC.

Location Code Number	Type of soil	Type of Terrain River Basin, Hilly high or low	Irrigation: Project	Irrigation: Canals	Irrigation: Tanks	Irrigation: Wells	Source of Irrigation Lift or Flow irrigated with details	Important Crops: Wet	Important Crops: Dry	Whether mainly wet or dry	Value of wet lands (in rupees): High	Value of wet lands (in rupees): Low	Value of dry lands (in rupees): High	Value of dry lands (in rupees): Low
1	2	3	4	5	6	7	8	9	10	11	12	13	14	15
							1. HOSUR TALUK							
1 to 9, 11 to 126, 131 to 162, 168 to 171, 187	Red soil	Hilly High	...	...	Yes	Yes	Lift and flow	Paddy, Sugarcane	Thuvarai, Ragi, Avarai, Potato, Gingelly	Dry	400 to 2,500	200 to 1,500	700 to 1,500	10 to 150
127 to 130, 163 to 167, 172, 186	Red sand	High	...	...	Yes	Yes	do	do	Gingelly, Ragi, Avarai	Dry	200 to 1,000	100 to 700	100 to 500	50 to 100
10	Red loam and sand	High	...	...	Yes	Yes	do	do	Ragi, Thuvarai	Dry	1,500 to 2,000	1,000	750	100
							2. KRISHNAGIRI TALUK							
3, 4, 7 to 9, 12, 13, 19, 25, 26, 28, 29, 31, 32, 33, 34, 36 to 39, 43 to 49, 50, 51 to 58, 62, 64 to 68, 71, 72, 75, 76, 79, 80, 83, 84, 88 to 92, 100, 102, 103, 104, 105, 110, 111, 113 to 117, 126, 127, 128, 136 to 138, 141, 152 to 155, 158 to 164, 176 to 188	Red loam	Low	...	Yes	Yes	Yes	Lift and flow	Paddy	Ragi, Cumbu, Cholam, Groundnut	Dry	500 to 6,000	500 to 2,500	300 to 2,000	100 to 1,000
14, 16, 17, 24, 35, 59, 74, 82, 142, 148, 149	Red loam	Hilly High	...	Yes	Yes	Yes	do	Paddy	Ragi, Cholam, Cumbu	Dry	2,000 to 5,000	500 to 2,000	500 to 3,000	200 to 1,000
47, 76, 88, 89, 90, 116, 117, 154, 155, 156	Red loam	Low	...	Yes	Yes	Yes	do	Paddy	Cumbu, Cholam, Groundnut	Wet	2,500 to 8,000	700 to 4,000	300 to 5,000	500 to 2,000
81, 106, 109, 129 to 136	Red soil	Plain	...	Yes	Yes	Yes	do	Paddy	Millet, Cholam	Dry	1,500 to 5,000	750 to 3,000	1,000 to 3,000	500 to 750
2, 5, 6, 11, 40 to 42, 143, 145, 146, 157	Black soil	Low	...	Yes	...	Yes	do	Paddy	Ragi, Cholam	Dry	1,000 to 4,000	500 to 2,000	200 to 1,500	200 to 1,000
10	Black soil	Hilly	...	...	Yes	Yes	do	Paddy	Ragi, Cholam	Dry	2,000	1,000	1,500	200
150	Black soil	River Basin	...	...	Yes	Yes	Lift	Paddy	Cholam, Ragi	Wet	4,000	1,000	1,000	400
121	Red loam and clay	Hilly High	...	...	Yes	Yes	do	Paddy	Millet	Dry	2,000	1,000	1,500	750
103, 122, 123	Red loam and clay	Low	...	...	...	Yes	Lift and flow	Paddy	Ragi, Groundnut, Millet	Dry	500 to 1,000	200 to 4,000	300 to 2,000	200 to 1,000
63, 165, 166, 167	Red loam and sand	River Basin	...	Yes	Yes	Yes	do	Paddy	Cotton, Ragi, Cumbu, Cholam,	Dry	1,500 to 5,000	750 to 1,000	1,000	500 to 600
15, 18, 27, 60, 93, 101, 168 to 175	do	Low	...	...	Yes	Yes	do	Paddy	Cholam, Groundnut, Ragi, Cumbu	Dry	1,500 to 2,000	500 to 1,000	500 to 1,000	200 to 500
20, 21, 22, 23, 118, 119, 190, 191	Red sand and clay	Hilly	...	...	Yes	Yes	do	Paddy	Cholam, Ragi, Millet	Dry	1,000 to 5,000	500 to 2,000	300 to 1,000	100 to 500
30, 69, 70	Red cotton soil	Low	...	...	Yes	Yes	do	Paddy	Cholam	Dry	1,000 to 2,000	300 to 500	200 to 1,500	100 to 500
73, 94, 96 to 99, 124, 125, 139 140	Yellow soil	High	...	Yes	Yes	Yes	do	Paddy	Cholam	Dry	500	1,000	300	500
77, 78, 85 to 87, 112	Red soil and barren brackish soil	Plain and Hilly	...	Yes	Yes	Yes	do	Paddy	Ragi	Dry	5,000 to 6,000	2 000 to 3,000	2,000 to 5,000	850 to 3,000
95, 102, 120, 151	Rocky sand	High and Low	...	Yes	Yes	Yes	do	Paddy	Cholam	Dry	1,500 to 2,000	1,000	1,000 to 3,000	100 to 300
144, 156	Red soil and barren brackish soil	Low	...	...	Yes	Yes	do	Paddy	Millet	Dry	1,000 to 1,500	300 to 1,000	500	150 to 300
							3. HARUR TALUK							
1, 3, 4, 5	Red soil	River Basin	...	...	Yes	Yes	Lift and flow	Paddy	Cholam, Samai, Varagu, Horse-gram	Dry	500 to 1,000	200 to 600	300 to 500	50 to 150
6, 19, 25, 26, 36, 48, 62, 65	do	High and Low	...	...	...	Yes	do	Paddy, Sugarcane	Cholam, Samai, Varagu, Horse-gram, Ragi	Dry	500 to 5,000	200 to 1,000	500 to 1,000	100 to 300

STATEMENT II

TYPE OF SOIL, TERRAIN ETC.—(contd)

Location Code Number	Type of soil	Type of Terrain, River Basin, Hilly high or Low	Irrigation: Project	Irrigation: Canals	Irrigation: Tanks	Irrigation: Wells	Source of irrigation Lift or Flow irrigated with details	Important Crops: Wet	Important Crops: Dry	Whether mainly wet or dry	Value of wet lands (in Rupees): High	Value of wet lands (in Rupees): Low	Value of dry lands (in Rupees): High	Value of dry lands (in Rupees): Low
1	2	3	4	5	6	7	8	9	10	11	12	13	14	15
							3. HARUR TALUK—(concld.)							
7, 10 to 13, 15, 17, 18, 21 to 24, 47, 91, 92, 93, 111	Red soil	Plain	...	...	Yes	Yes	Lift and flow	Paddy Sugarcane, Plantain	Cholam, Thuvarai, Ragi, Samai, Varagu, Cumbu, Groundnut, Horsegram	Dry	400 to 5,000	400 to 2,000	300 to 1,000	50 to 300
8, 27 to 29, 32, 34, 35, 37 to 40, 42 to 46, 49, 53, 66, 74, 87, 100	do	Low	...	...	Yes	Yes	do	Paddy, Sugarcane	Thuvarai, Ragi, Cotton, Cumbu, Groundnut, Samai, Varagu, Cholam	Dry	500 to 3,000	100 to 1,500	200 to 750	30 to 300
30, 31, 33, 50	do	High	...	Yes	Yes	Yes	do	Paddy	Cholam, Varagu	Dry	1,000	100 to 450	500 to 1,000	50 to 250
16, 41, 64, 72, 101	Black soil	Low	...	...	Yes	Yes	do	Paddy	Cholam, Varagu	Dry	1,000 to 5,000	100 to 2,000	500 to 1,500	50 to 500
51, 63	Black soil	High	...	...	Yes	Yes	do	Paddy	Cholam, Varagu	Dry	1,000 to 2,000	100 to 500	500 to 1,000	50 to 100
2	Red and Black soil	River Basin	...	..	Yes	Yes	do	Paddy	Cholam, Varagu, Samai, Horsegram	Dry	2,000	1,000	800	300
20	do	Plain	...	...	Yes	Yes	do	Paddy	Cholam, Varagu, Samai, Horsegram	Dry	2,000	500	800	200
52, 55, 58, 59, 81, 105	do	High	...	...	Yes	Yes	do	Paddy	Cholam, Varagu, Ragi, Samai, Thuvarai, Groundnut, Cotton	Dry	500 to 1,000	100 to 500	100 to 1,000	50 to 300
9, 14, 67, 68, 70	Clay	Plain	...	...	Yes	Yes	do	Paddy	Cholam, Varagu, Cumbu, Ragi, Coriander	Dry	1,000 to 1,500	100 to 1,000	500 to 1,000	50 to 200
54, 56, 57, 60, 61, 79, 80, 82, 83, 84, 85, 86,	Red and Black siol	Low	...	Yes	Yes	Yes	do	Paddy	Varagu, Cholam, Cumbu, Ragi, Samai, Horsegram	Dry	1,000 to 8,000	100 to 1,000	800 to 1,000	50 to 500
69, 71, 73	Clay	High and Low	...	...	...	...	Flow	Paddy	Varagu, Coriander	Dry	1,500	1,000	200 to 1,000	200
75, 76, 77, 78	Red and Clay	Plain	...	...	Yes	Yes	Lift and Flow	Paddy	Coconut, Arecanut, Plantain	Dry	5,000 to 7,000	2,000 to 5,000	1,000	50 to 500
88, 89, 102 to 104	Regar Red loam	Low	...	...	Yes	Yes	Flow	Paddy	Ragi Varagu, Cholam	Dry	3,000 to 4,000	750 to 1,000	1,000	100 to 500
90, 94 to 99, 106 to 110, 112 to 117, 118, 119, 120	do	Plain	...	...	Yes	Yes	do	Paddy	Cholam, Groundnut, Ragi	Both	2,000 to 5,000	750 to 2,000	750 to 1,500	200 to 500
							4. DHARMAPURI TALUK							
1, 6, 7, 27, 34, 43, 133, 136, 137, 139, 142 to 150, 152	Black soil	Plain	...	...	Yes	Yes	Lift and flow	Coconut, Arecanut, Paddy, Sugarcane, Plantain	Horsegram, Samai, Cholam, Varagu, Groundnut	Both	1,500 to 3,000	500 to 3,000	1,000 to 3,000	100 to 700
163, 165, 166	Black soil	High and Low	...	Yes	...	Yes	do	...	Cumbu, Gingelly, Blackgram	Dry	...	...	750 to 1,000	500 to 1,000
168	Black soil	High and Low	...	Yes	...	Yes	do	Sugarcane, Plantain, Paddy	Cumbu, Gingelly, Blackgram	Both	1,500	750	1,000	200
33, 71, 95, 135, 155, 157 to 160, 162, 170, 171, 173	Red soil	High	...	...	Yes	Yes	do	Sugarcane, Plantain, Paddy	Tobacco, Cholam, Ragi, Samai, Groundnut	Dry	1,500	1,000	500 to 1,500	50 to 1,000
9, 18, 19, 35, 42, 52, 62, 121, 122, 127 to 131, 138, 140, 151, 153, 154	Red soil	Plain	...	...	Yes	Yes	do	Paddy, Coconut, Sugarcane, Plantain	Samai, Varagu, Horsegram, Cholam, Ragi, Groundnut, Pulses	Both	500 to 5,000	200 to 2,000	300 to 2,000	40 to 600
14, 44, 54, 57 to 61, 66, 68, 73, 97, 100, 103, 125, 126, 174	Red soil	Plain	...	...	Yes	Yes	do	Paddy, Sugarcane	Cholam, Ragi, Samai, Varagu, Cumbu	Dry	500 to 2,000	100 to 1,300	200 to 4,000	100 to 1,000
157 to 160, 162, 170, 171, 173	Red soil	High and Low	...	...	Yes	Yes	do	Paddy, Sugarcane Plantain	Ragi, Cholam, Samai, Groundnut, Cumbu, Gingelly, Blackgram	Both	300	2,000	1,000 to 1,500	100 to 1,000
2, 8, 12, 13 to 22, 23, 40, 41, 44, 63, 64, 65, 69, 70, 74 to 83, 88, 90 to 93, 96, 99, 101, 102, 116, 124, 169	Red and Black soil	Plain	...	...	Yes	Yes	do	Paddy, Sugarcane	Cumbu, Ragi, Samai, Cholam, Groundnut, Horsegram, Varagu, Chillies	Dry	1,500 to 6,000	500 to 3,000	800 to 3,000	100 to 1,000

STATEMENT II

TYPE OF SOIL, TERRAIN ETC.—(contd.)

Location Code Number	Type of soil	Type of Terrain, River Basin, Hilly high or Low	Irrigation: Project	Irrigation: Canals	Irrigation: Tanks	Irrigation: Wells	Source of irrigation Lift or Flow irrigated with details	Important Crops: Wet	Important Crops: Dry	Whether mainly wet or dry	Value of wet lands (in rupees): High	Value of wet lands (in rupees): Low	Value of dry lands (in rupees): High	Value of dry lands (in rupees): Low
1	2	3	4	5	6	7	8	9	10	11	12	13	14	15
							4. DHARMAPURI TALUK—(concld.)							
3 to 5, 11, 16, 17, 20, 21, 24, 25, 26, 27, 28, 29, 30, 32, 38, 39, 45 to 51, 53, 55, 56	Black and Red soil	Plain	...	...	Yes	Yes	Lift and Flow	Betel leaves, Plantain, Paddy, Coconut	Ragi, Cholam, Varagu, Samai, Horsegram, Cumbu	Both	500 to 6,000	200 to 3,000	300 to 2,000	100 to 1,500
85 to 87, 104, 105, 106 to 115, 117 to 120 141	Black and Red soil	Low	...	Yes	Yes	Yes	do	Paddy	Cholam, Ragi	Dry	1,000 to 10,000	700 to 2,500	800 to 10,000	200 to 1,000
98, 123, 132, 134, 156	Red sand and Black	High and Low	...	...	...	Yes	do	Paddy, Plantain Sugarcane	Ragi Cholam,	Both	2,000 to 5,000	800 to 3,000	1,000 to 3,000	100 to 2,000
161, 164, 167	Red sand and Black	High and Low	...	...	...	Yes	do	...	Gingelly, Cumbu, Gram, Dhal	Dry	...	...	1,000	750
							5. OMALUR TALUK							
49, 53, 66, 74, 80, 82, 88, 110, 114, 115, 120, 121	Red loam	Low	...	...	...	Yes	Lift	Paddy	Cholam, Ragi	Dry	2,000 to 3,000	1,800 to 2,000	1,000 to 2,000	800 to 1,000
58 to 60, 67, 77, 112, 113, 117	Red loam	Low	...	...	...	Yes	Lift and flow	Paddy	Ragi, Cumbu	Wet	1,000 to 6,000	2,000 to 3,000	2,000 to 5,000	1,000 to 2,000
1, 2, 27 to 31, 34, 45, 46, 50, 57, 61, 63, 64, 72, 73, 89, 90, 92, 98 to 100, 105, 107	Red loam	High	...	...	...	Yes	Lift	Paddy	Ragi, Cumbu, Samai, Groundnut, Castorseeds	Dry	1,800 to 4,000	1,200 to 3,500	1,000 to 3,000	100 to 2,000
72, 106	Red loam	High	...	...	...	Yes	Lift	Paddy	Cholam, Ragi	Wet	5,000 to 6,000	3,000 to 3,500	2,000 to 7,500	1,000
3 to 7, 20 to 24, 35 to 38, 51, 68, 104	do	High and Low	...	Yes	...	Yes	do	Paddy	Cholam, Ragi, Cumbu, Groundnut, Tapioca	Dry	3,000 to 5,000	2,000 to 3,000	700 to 3,000	500 to 2,000
8 to 19, 39 to 44, 47, 52, 101, 102, 103, 118, 119	Red and Black soil	Low	...	Yes	Yes	Yes	Lift and flow	Paddy, Sugarcane	Cholam, Ragi, Cumbu	Dry	2,500 to 3,500	2,000 to 3,000	1,500 to 3,000	1,000 to 1,700
69, 70, 103	Red and Black soil	High and Low	...	Yes	Yes	Yes	do	Paddy	Ragi, Cholam, Cotton	Both	5,000 to 6,000	3,000	1,500 to 3,000	800 to 2,000
25 32, 33, 52, 54, 55, 62, 91, 93, 95 to 97	Red sandy	Hilly High	...	...	...	Yes	Lift	Paddy	Ragi, Cholam, Cotton, Cumbu	Dry	1,500 to 3,500	1,500 to 2,000	700 to 5,000	150 to 1,000
48, 65, 87, 116	Clay loam	Low	...	...	...	Yes	Lift	Paddy	Ragi	Wet	2,000 to 3,000	1,500 to 2,000	1,500	1,000
26	Black Cotton soil	Hilly High	...	Yes	Yes	Yes	Lift and Flow	Paddy	Cholam, Cumbu, Ragi, Mustard, Chillies, Castorseeds	Dry	1,500	1,000	700	500
56, 72, 79, 81, 108	Black soil	Low	...	...	...	Yes	Lift	Paddy	Paddy, Ragi	Dry	3,000 to 6.000	2,000 to 3,000	1,500	1,000
71, 75, 76	Black soil	Hilly	...	...	...	Yes	do	Paddy	Ragi	Dry	3,000	2,000	1,500	1,000
78, 83 to 86, 109, 111	Black Cotton soil	Low	...	...	...	Yes	do	Paddy	Cholam, Groundnut, Cumbu	Dry	2,000 to 5,000	1,000 to 2,000	500 to 1,500	800 to 1,000
							6. YERCAUD TALUK							
2, 3, 4, 5	Red and Black soil	Hilly High	...	...	...	Yes	Lift	...	Coffee, Orange, Ragi, Beans, Thinai, Varagu, Cholam, Samai, Maize	Dry	...	...	2,000 to 4,000	150 to 2,000
							7. SALEM TALUK							
4 to 20, 47 to 54, 56, 57, 61 to 74, 95 to 101	Black soil	Plain	...	...	...	Yes	Lift and Flow	Paddy	Cholam	Both	3,000 to 15,000	1,500 to 10,000	2,000 to 12,000	1,000 to 8,000
22, 34, 37, 44 to 46, 76, 82, 83 to 90, 122, 124 to 128, 164 to 177	Black soil	Plain	...	...	Yes	Yes	do	Paddy	Cholam	Dry	1,500 to 5,000	1,000 to 2,500	1,500 to 3,000	500 to 2,000
21, 33, 35 to 37, 38, 39	Black soil	Hilly High	...	...	...	...	Flow	...	Cholam	Dry	1,500	1,000	1,000	500
55	Black soil	Hilly High	...	...	...	Yes	Lift	Paddy	Cholam	Both	3,000	1,500	2,000	1,000

STATE MENT II

TYPE OF SOIL, TERRAIN ETC.—(contd)

Location code Number	Type of soil	Type of Terrain River Basin Hilly high or Low	Irrigation: Projects	Irrigation: Canals	Irrigation: Tanks	Irrigation: Wells	Source of irrigation Lift or Flow irrigated with details	Important Crops: Wet	Important Crops: Dry	Whether mainly wet or dry	Value of wet lands (in Rupees): High	Value of wet lands (in Rupees): Low	Value of dry lands (in Rupees): High	Value of dry lands (in Rupees): Low
1	2	3	4	5	6	7	8	9	10	11	12	13	14	15
							7. SALEM							
1 to 3, 23, 43, 58, 59, 60, 75, 77, 79, 80, 92 to 94, 102, 103 to 106, 119, 120, 123	Black and Red soil	Plain	...	...	...	Yes	do							
24 to 27, 42, 78, 81, 91, 107 to 113, 118, 121, 129, 135 to 148	Black and Red soil	Hilly Low and Plain	...	...	Yes	Yes	Lift and Flow							
28 to 32, 40, 41, 117, 156 to 162	Red soil	Hilly	...	...	...	Yes	Lift							
114, 115, 130 to 134, 149 to 154	Red soil	Low	...	...	Yes	Yes	Lift and Flow							
155, 163	Red soil	High	...	...	...	Yes	Lift							
							8. SANKARI							
1 to 4, 6 to 10, 14 to 28, 35 to 38, 39 to 53, 60 to 63	Red sand	Plain	...	...	Yes	Yes	Lift and Flow							
11 to 13	Red sand	Plain	...	...	Yes	Yes	do							
5	Red sand Black loam	Plain	...	...	Yes	Yes	do							
29 to 34, 54 to 59	Red and Rocky	Hilly	...	...	Yes	Yes	do							
							9. TIRUCHENGODE							
1, 6, 10, 38, 44, 51, 52, 68, 70, 108	Red sand	Plain	...	Yes	...	Yes	Lift and Flow							
3 to 5, 45	Red sand	High	...	...	Yes	Yes	do							
37, 39 to 43	Red sand	High	...	...	...	...	Lift and direct flow							
2, 86 to 88	Red sand and Red loam	High	...	Yes	Yes	...	Lift and Flow							
13 to 25, 65	do	Plain	...	Yes	Yes	...	do							
57 to 62, 64, 66, 67	do	Plain	...	...	Yes	...	do							
7 to 9, 11, 12, 26, 28, 31, 33, 35, 36, 46 to 49, 53, 54, 74, 77 to 79, 85, 89 to 92, 97	Loose soil	Low	...	Yes	Yes	Yes	do							
50, 82, 83, 93, 94, 95	do	High	...	Yes	...	Yes	do							
27, 29, 30, 32, 55, 56, 63, 69, 75, 76, 80, 81, 84, 96, 100, 102 to 104, 109 to 115	Red loam	Plain	...	Yes	...	Yes	do							
72, 73, 98, 99, 105, 106, 107	Red soil	River Basin	...	Yes	Yes	Yes	do							
							10. RASIPURAM							
1 to 19, 21 to 36, 37 to 45, 47, 48, 49, 51, 56 to 58, 61 to 63, 65	Red soil	Plain	...	...	Yes	Yes	Lift and Flow							
46, 50, 52, 53, 59, 60, 64, 71, 72, 73, 74, 81, 82, 85, 86	Red soil	High	...	...	Yes	Yes	do							
20	Black soil	Plain	...	...	Yes	Yes	do							
54, 55	Black soil	Hilly	...	...	...	...	Flow							
83, 84, 87	Red Rocky	Hilly	...	...	...	Yes	Lift and Flow							
TALUK—(concld.)														
								Paddy, Sugarcane	Cholam, Tapioca, Ragi, Groundnut, Cotton	Dry	3,000 to 6,000	3,000	2,000 to 3,500	500
								Paddy, Sugarcane	Cholam, Groundnut, Tapioca, Ragi, Cotton	Dry	5,000 to 7,500	3,000 to 6,000	1,500 to 3,500	500
								...	Paddy and Millet	Dry	4,000	...	150 to 3,000	500 to 750
								Paddy	Millet, Cotton, Tapioca, Groundnut	Both	3,600 to 7,000	1,500 to 4,000	150 to 3,000	750 to 1,000
								Paddy	Cotton, Tapioca, Groundnut	Both	3,500	2,500	3,000	1,000
TALUK														
								Paddy	Ragi, Cholam, Cumbu, Groundnut, Cotton, Tobacco	Dry	1,000 to 10,000	500 to 6,000	600 to 2,500	500 to 1,500
								Paddy	Cumbu, Ragi, Cholam	Wet	7,000 to 20,000	2,000 to 10,000	2,000 to 10,000	500 to 5,000
								Paddy and Sugarcane	Cholam, Cumbu, Groundnut, Cotton	Dry	6,000	4,000	2,000	1,000
								Paddy	Groundnut, Cholam	Wet	20,000	8,000	10,000	4,000
TALUK														
								Paddy	Ragi, Pulses, Gingelly, Cotton, Cholam	Dry	9,000 to 20,000	2,000 to 5,000	4,000	500
								Paddy	Cumbu, Ragi, Cholam, Groundnut, Cotton	Dry	5,000	1,000 to 3,000	1,000 to 2,000	750 to 1,500
								Paddy	Ragi, Pulses	Wet	6,000 to 7,000	3,000 to 5,000	1,000 to 4,500	200 to 3,000
								Paddy	Ragi, Groundnut, Cotton	Wet	...	...	2,000	1,000
								Paddy	Cotton, Gingelly, Cumbu	Dry	3,000	2,000	1,500	1,000
								Paddy	Cotton, Pulses, Gingelly, Cumbu, Cholam	Wet	3,000	2,000	1,500	1,000
								Paddy	Pulses, Gingelly, Cotton, Cholam, Cumbu, Groundnut	Dry	2,500 to 10,000	1,200 to 7,000	1,200 to 3,500	500 to 1,600
								Paddy	Ragi, Groundnut, Cotton	Dry	...	...	1,000	400
								Paddy	Ragi, Pulses, Cotton and Gingelly	Dry	2,500 to 9,000	1,500 to 2.000	1,000 to 4,000	500
								Paddy	Cholam, Ragi, Cotton	Wet	4,000 to 7,000	2,000 to 4,000	1,000 to 1,200	500
TALUK														
								Paddy, Sugarcane	Cholam, Ragi, Cumbu, Wheat, Tapioca, Samai, Groundnut, Cotton	Dry	400 to 7,000	150 to 4,000	300 to 4,000	100 to 2,000
								Paddy, Sugarcane	Cholam, Topioca, Groundnut, Wheat, Samai	Dry	1,500 to 6,000	200 to 3,000	200 to 5,000	100 to 2,500
								Paddy, Sugarcane	Cholam, Groundnut, Tapioca	Dry	5,000	3,000	3,000	1,000
								Paddy, Sugarcane	Thinai, Varagu, Cumbu, Cholam	Dry	3,000	500	1,000	50
								Paddy	Ragi, Samai, Varagu	Dry	700 to 2,000	450 to 1,000	300 to 500	40 to 50

STATEMENT II

TYPE OF SOIL, TERRAIN ETC.—(contd.)

Location Code Number	Type of soil	Type of Terrain, River Basin, Hilly high or Low	Irrigation: Project	Irrigation: Canals	Irrigation: Tanks	Irrigation: Wells	Source of irrigation Lift or Flow irrigated with details	Important Crops: Wet	Important Crops: Dry	Whether mainly wet or dry	Value of wet lands (in rupees): High	Value of wet lands (in rupees): Low	Value of dry lands (in rupees): High	Value of dry lands (in rupees): Low
1	2	3	4	5	6	7	8	9	10	11	12	13	14	15
							11. ATTUR TALUK							
1, 4 to 6	Veppal	Hilly	...	...	...	Yes	Lift and Flow	...	Cholam, Castorseeds	Dry	...	...	100 to 300	25 to 50
2, 3, 9 to 11, 20, 85	Loose soil	River Basin	...	...	...	Yes	do	Paddy, Arecanut	Cholam, Cumbu, Ragi, Groundnut, Castorseeds	Dry	1,500	1,000	750	500
13, 15 to 18, 21, 44 to 46, 48, 50, 52, 54, 55, 58, 60	Loose soil	do	...	...	Yes	Yes	do	Paddy, Sugarcane, Coconut, Arecanut	Varagu, Cholam, Tapioca	Both	3,000 to 5,000	1,000 to 2,500	1,000 to 2,500	500 to 1,000
12, 53, 56, 57, 61, 76, 79, 84, 92	Red soil	Plain	...	...	Yes	Yes	do	Sugarcane, Paddy, Betel leaves	Cholam	Wet	2,500 to 10,000	1,000 to 7,500	1,000 to 3,000	100 to 1,500
14, 43, 47, 51, 58, 59, 63, 81, 82, 100	Red soil	Plain	...	...	Yes	Yes	do	Paddy	Cholam	Dry	1,000 to 5,000	200 to 2,500	500 to 4,000	100 to 500
22 to 24, 26, 31, 40 to 42, 62, 64, 83, 86, 87	Red soil	Plain	...	...	Yes	Yes	do	Paddy, Betel leaves	Cholam, Tapioca	Both	2,000 to 5,000	750 to 1,000	1,500 to 3,000	100 to 800
19, 25, 80, 89	Red soil	Hilly High	...	...	...	.	do	...	Cholam, Grounduut	Dry	5,000	1,000	100 to 5,000	25 to 100
88, 90, 91, 93, 94, 106 to 108, 109, 110	Red soil	Hilly High	...	Yes	...	Yes	do	Paddy, Arecanut, Sugarcane	Cholam, Tapioca	Both	5,000 to 7,000	2,500 to 5,000	2,000 to 4,000	250 to 3,000
27 to 30, 32 to 34, 35, 36, 37, 38, 67 to 72, 73, 99	Black soil	Plain	...	Yes	Yes	Yes	do	Paddy	Tapioca, Cholam	Both	1,500 to 4,500	500 to 3,500	1,500 to 2,000	200 to 750
65, 75, 77, 78, 96, 97, 98, 104	Black and Red	Low	...	Yes	Yes	Yes	do	Paddy	Tapioca, Varagu, Samai	Wet	3,000 to 7,000	2,000 to 3,500	1,000 to 4,000	50 to 1,500
74	Black and Red	Hilly	...	...	Yes	Yes	Lift	Paddy	Varagu, Samai	Both	5,000	2,500	2,000	250
95, 102	Black Clay	River Basin	...	Yes	Yes	Yes	do	Paddy	Cholam, Tapioca	Wet	500 to 6,000	300 to 2,000	250 to 2,500	50 to 150
7, 8	Brown Brackish	Plain	...	...	...	Yes	do	Paddy	Cholam	Dry	4,000 to 6,000	1,000	500 to 1,000	100
39. 66, 101, 103	Black soil	Low	...	...	Yes	Yes	do	Paddy	Samai	Wet	1,000 to 5,000	1,500 to 2,000	1,000 to 2,000	25 to 400
108	Black soil	Hilly	...	...	...	Yes	do	...	Cholam	Dry	...	...	100	25
							12. NAMAKKAL TALUK							
1, 6, 7, 11, 19, 20	Red soil	Plain	...	...	Yes	Yes	Lift and Flow	Paddy, Sugarcane	Cotton, Cumbu, Cholam, Groundnut	Dry	6,000 to 9,000	2,000 to 3,000	3,000 to 3,500	500 to 1,500
2, 9, 22, 40 to 45, 57, 68, 69, 71, 100, 141, 147, 149, 186	Red soil	High	...	Yes	...	Yes	do	Paddy	Tapioca, Cotton, Groundnut, Cholam	Dry	3,500 to 6,000	1,000 to 4,000	1,000 to 6,000	100 to 3,000
52, 58, 59, 62, 145, 154, 163	Red soil	High and Low	...	...	Yes	...	Rainfed and Flow	Paddy, Sugarcane	Cholam, Cumbu	Both	2,000	1,500	5,000	790
5, 8, 21, 24, 34, 35, 70, 76 to 81, 83, 84, 86, 87, 117, 118, 120 to 131, 135, 137, 167	Red soil	Low	...	Yes	...	...	Flow	Paddy. Topioca	Cotton, Grounduut, Cholam	Dry	1,000 to 9,000	2,000 to 7,000	750 to 7,000	100 to 5,000
25, 27, 28, 33, 119	Red soil	Low	...	Yes	Yes	...	do	Paddy, Topioca	Cotton, Cholam, Groundnut	Wet	6,000 to 8,000	4,000 to 8,000	3,000 to 5,000	2,000 to 3,000
3, 4, 47, 49, 63, 85, 148, 150, 165, 166, 169 to 174, 176 to 178, 180 to 182	Red and Black	Low	...	...	Yes	Yes	Lift and Flow	Paddy, Sugarcane, Plantain	Cotton, Cholam, Groundnut, Chillies, Millet	Dry	4,000 to 5,000	1,500 to 3,000	2,000 to 3,000	200 to 1,000
82, 170, 171, 174, 176, 177, 178, 180 to 182	Black and Red	Low	...	Yes	Yes	Yes	Flow	Paddy, Plantain	Millet	Wet	2,500 to 3,500	1,500 to 15,000	1,000 to 5,000	100 to 1,000
23, 26, 106, 115, 132, 158, 159, 165, 166	Black soil	Low	...	...	Yes	Yes	Lift and Flow	Paddy	Tapioca, Cotton, Groundnut, Cholam	Dry	3,000 to 5,000	1,000	750 to 6,000	500 to 3,000
27, 28, 36, 37	Black soil	Low	...	Yes	Yes	Yes	do	Paddy, Sugarcane	Cotton	Wet	3,000 to 6,000	4,000	3,000 to 6,000	2,000 to 3,000
12, 48, 64 to 67, 88, 89, 109 to 111, 112, 114, 142, 143, 144	Black and Red soil	Plain	...	Yes	Yes	Yes	do	Paddy, Sugarcane	Chillies, Cumbu, Cholam, Ragi	Dry	4,000 to 5,000	3,000	2,000	500 to 1,000

STATE

TYPE OF

MENT II

SOIL, TERRAIN, ETC.—(concld.)

Location Code Number	Type of soil	Type of Terrain, River Basin, Hilly high or low	Irrigation				Source of irrigation Lift or Flow irrigated with details	Important Crops		Whether mainly wet or dry	Value of wet lands (in rupees)		Value of dry lands (in rupees)	
			Projects	Canals	Tanks	Wells		Wet	Dry		High	Low	High	Low
1	2	3	4	5	6	7	8	9	10	11	12	13	14	15
							12. NAMAKKAL	**TALUK**—(concld.)						
39, 46, 51, 72, 91, 104, 105, 116, 136, 138 to 140, 146, 183 to 185	Black soil	High	...	...	...	Yes	Lift	Paddy	Cotton, Cholam, Groundnut, Cumbu	Dry	3,000 to 5,000	1,000 to 4,500	1,500 to 5,500	100 to 2,500
51, 58, 93, 94, 95, 105, 161	Black soil	High and Low	...	...	Yes	Yes	Rainfed and Lift	Paddy	Cholam, Cumbu	Both	...	...	5,000	790
98, 99	Black soil	River Basin	...	Yes	...	...	Lift and Flow	Paddy, Sugarcane Turmeric	Cholam, Ragi, Cumbu, Groundnut	Both	10,000	4,000 to 7,000	1,000 to 4,000	500 to 2,000
13, 14, 15 to 17, 18	Red and Black saline	Plain	...	Yes	Yes	...	do	Paddy, Sugarcane	Groundnut, Cholam, Cumbu, Cotton	Dry	2,000 to 7,000	500 to 1,000	3,000 to 5,000	2,000
5, 55, 56, 57, 60, 61, 92, 102, 103, 107, 108, 151, 153	Alluvial Black loam	High	...	...	...	—	do	Paddy	Cholam, Cumbu, Tobacco	Dry	1,000	700	700 to 2,000	500 to 700
10, 29 to 32, 38, 73, 74, 75, 90, 96, 101, 113, 133, 134, 152, 156, 157, 160, 175, 179	Red and Black soil	High	...	...	Yes	Yes	do	Paddy, Plantain, Korai, Sugarcane, Turmeric	Ragi, Varagu, Chillies, Groundnut, Cholam, Cotton	Both	3,000 to 15,000	2,000 to 10,000	2,000 to 10,000	500 to 1,500
158, 162, 164	Black and Red soil	River Basin	...	Yes	Yes	—	do	Paddy, Sugarcane, Plantain, Korai, Betel leaves	Cumbu, Cholam, Groundnut	Wet	2,000 to 15,000	1,500 to 10,000	1,500 to 3,000	790 to 1,000

EXPLANATION FOR THE ABBREVIATIONS USED IN PRIMARY CENSUS ABSTRACT

M	Males
F	Females
A-I	Working as Cultivator
A-II	Working as Agricultural Labourer
A-III	Working in Mining, Quarrying, Livestock, Forestry, Fishing, Hunting and Plantations, Orchards and allied activities
A-IV	Working at Household Industry
A-V	Working in Manufacturing other than Household Industry
A-VI	Working in Construction
A-VII	Working in Trade and Commerce
A-VIII	Working in Transport, Storage and Communications
A-IX	Working in Other Services
B-X	Non-workers

NOTATIONS FOR BASIC AMENITIES

P	Primary School
M	Middle School
H	High School
C	Higher Institutions including Colleges
T	Institutions for Technical Education
L	Library and Reading Room
D	Dispensaries
Rhc	Rural Health Centre
Hos	Hospitals
Mcw	Maternity and Child Welfare Centre
Mp	Medical Practitioners
Po	Post Office
Pt	Post and Telegraph
Tel	Telephone Connection
R	Connected by Road
Rly	Connected by Railway
S	Safe or Protected Water Supply including Pipe, Tubes-well, etc.
Pw	Pucca Well
Tk	Tank
Riv	River
Ei	Electricity for Industrial use
Ea	Electricity for Agricultural use
E	Electricity for Domestic use
Vh	Veterinary Hospital
Cs	Co-operative Societies
B	Bank

1. HOSUR TALUK

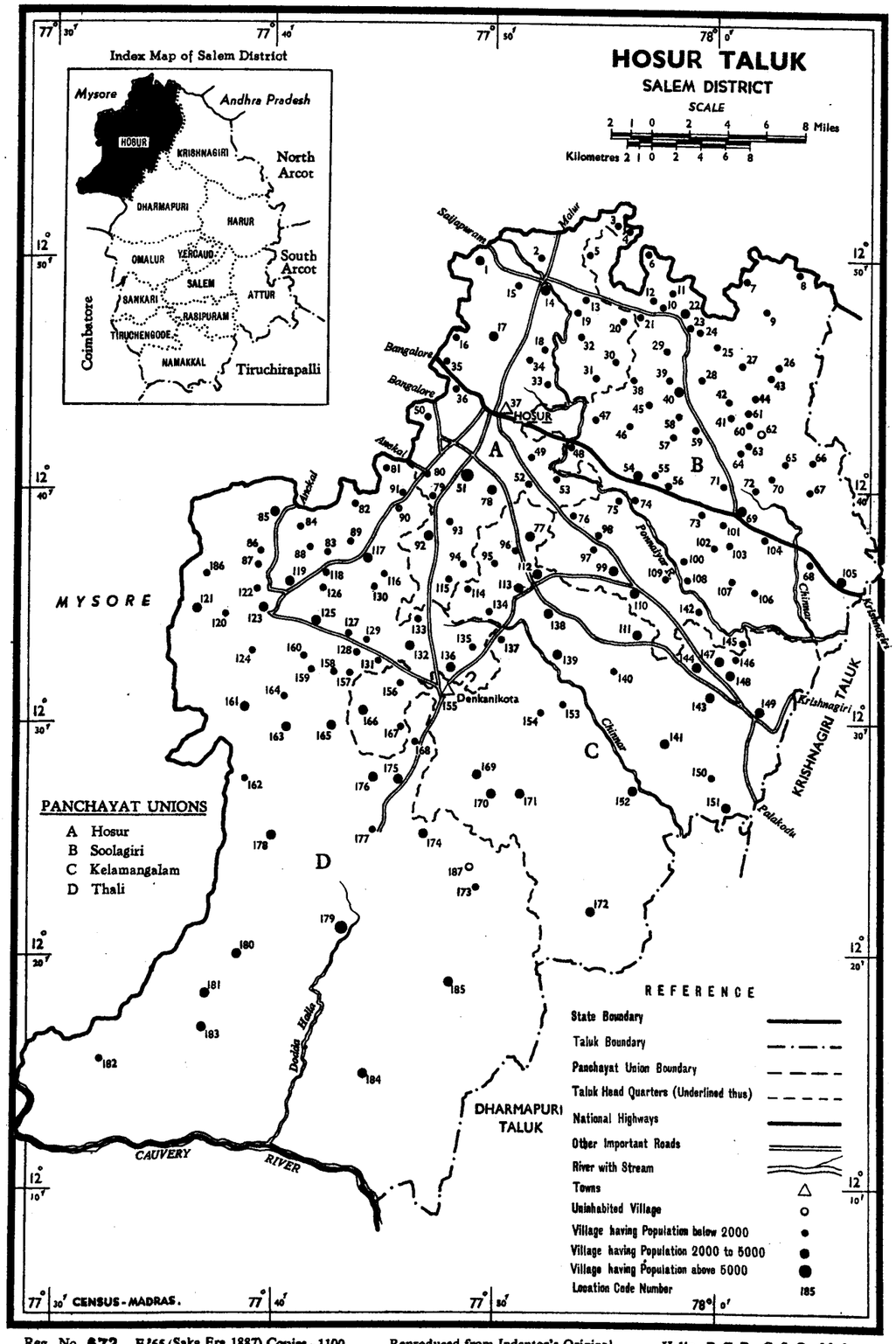

Reg. No. 672 E'65 (Saka Era 1887) Copies - 1100. Reproduced from Indentor's Original. Hello, P. Z. P., C. S. O., Madras.

ALPHABETICAL LIST OF VILLAGES

1. HOSUR TALUK

Sl. No.	Name of village		Location Code Number	Sl. No.	Name of village		Location Code Number
1	Achettipalli (P)	...	78	40	Chembarasanapalli (P)	...	63
2	Achubalu (P)	...	121	41	Chennasandiram B. (V)	...	7
3	Addaguriki (V)	...	55	42	Chennapalli (V)	...	104
4	Agalacottah (P)	...	163	43	Chennasandiram (P)	...	18
5	Akkadasam (P)	...	127	44	Chennathur (P)	...	49
6	Alasapalli (P)	...	5	45	Chettipalli (Hosapuram) (P)	...	95
7	Alasapalli Settipalli (P)	...	59	46	Chimpalthradi (V)	...	65
8	Alur (V)	...	47	47	Chinnarandoddi (V)	...	8
9	Amuthukondapalli (V)	...	12	48	Chokkapuram (V)	...	27
10	Anasandiram (V)	...	71	49	Chudanur (V)	...	150
11	Anchetty (P)	...	179	50	Chudasandiram (P)	...	120
12	Andevanapalli (P)	...	175	51	Daravendiram (P)	...	160
13	Angondapalli (V)	...	45	52	Denkanikotta (Major Panchayat)		155
14	Aniyalam (P)	...	131	53	Devaganapalli (P)	...	118
15	Annegollur (V)	...	134	54	Devarulimangalam (P)	...	157
16	Arasakuppam (P)	...	136	55	Doddathimmanahalli (P)	...	143
17	Arupalli (V)	...	122	56	Doddaubbanur (P)	...	119
18	Athimugam (P)	...	40	57	Doripalli (P)	...	57
19	Avalapalli (P)	...	34	58	Enusonai (P)	...	107
20	Ayarnapalli (P)	...	142	59	Ettipalligutta (V)	...	42
21	Badathepalli (P)	...	19	60	Gopanapalli (P)	...	93
22	Bagalur (P)	...	14	61	Gullatti New (R.F.)	...	187
23	Bairamangalam (P)	...	77	62	Gummalapuram (P)	...	85
24	Balanickanapalli (V)	...	146	63	Gummanur (P)	...	151
25	Baliganapalli (P)	...	3	64	Hanumanthapuram (P)	...	171
26	Ballapalli (P)	...	158	65	Hosahalli (V)	...	106
27	Beemanapalli (V)	...	58	66	Hosur (Major Panchayat)	...	37
28	Beerjepalli (P)	...	98	67	Ichangur (P)	...	15
29	Begaiapalli (P)	...	16	68	Immedinaickanapalli (V)	...	68
30	Belagoundapalli (P)	...	91	69	Iruducotta (P)	...	170
31	Belathur (P)	...	2	70	Jagir Karupalli (V)	...	114
32	Berigai (P)	...	22	71	Jagir Kodipalli (P)	...	89
33	Bettamugalam (P)	...	172	72	Jakkeri (P)	...	138
34	Bevunatham (P)	...	154	73	Jowlagiri (P)	...	161
35	Binnamangalam (P)	...	88	74	Kadathur (V)	...	43
36	Bithereddi (P)	...	137	75	Kalingavaram (V)	...	66
37	Bodichipalli (P)	...	112	76	Kalukondapalli (P)	...	90
38	Bommathathanur (P)	...	139	77	Kamandoddi (P)	...	54
39	Bukkasagaram (V)	...	46	78	Kanalatti (V)	...	75

Sl. No.	Name of village		Location Code Number	S. No.	Name of village		Location Code Number
79	Karandapalli (P)	...	176	120	Mugalur (P)	...	94
80	Karukkanahalli (V)	...	144	121	Muthali (P)	...	31
81	Kattakindanapalli (V)	...	64	122	Muthuganapalli (P)	...	92
82	Kattinayakandoddi (V)	...	11	123	Nagamangalam (P)	...	111
83	Kelamangalam (P)	...	113	124	Nagondapalli (P)	...	79
84	Kelavarapalli (P)	...	33	125	Nallur (P)	...	17
85	Kempatti (P)	...	82	126	Nandimangalam (P)	...	32
86	Kendaganapalli (P)	...	166	127	Nandimangalam Inam (V)	...	162
87	Kodiyalam (P)	...	130	128	Narasapuram (V)	...	28
88	Koladasapuram (P)	...	20	129	Nariganapuram (V)	...	21
89	Kolatti (P)	...	173	130	Natrapalayam (V)	...	184
90	Kamaranapalli (P)	...	81	131	Nerigam (V)	...	9
91	Kommepalli (P)	...	97	132	Noganur (P)	...	168
92	Koneripalli (P)	...	56	133	Omadepalli (V)	...	73
93	Koppagarai (P)	...	147	134	Onnalvadi (P)	...	52
94	Kothagondapalli (P)	...	50	135	Palavanapalli (P)	...	30
95	Kottaiyur (P)	...	183	136	Palayamcottai (P)	...	165
96	Kottamadugu (P)	...	87	137	Panjapalli (P)	...	152
97	Kottangarai (V)	...	41	138	Pannapalli (V)	...	25
98	Kumbalam (V)	...	26	139	Pasthalapalli (V)	...	67
99	Kumuducotta (P)	...	177	140	Pattukurubarapalli (V)	...	60
100	Kundumaranapalli (P)	...	96	141	Peddachigarapalli (V)	...	44
101	Kuppatti (P)	...	126	142	Peddakurubarapalli (V)	...	61
102	Kurubala (V)	...	62	143	Perandapalli (P)	...	48
103	Kurubarapalli (V)	...	24	144	Pillarai Agraharam (V)	...	148
104	Machukondapalli (V)	...	182	145	Poonapalli (P)	...	80
105	Madakkal (P)	...	178	146	Ratnagiri (V)	...	153
106	Madarasanapalli (V)	...	103	147	Royacotta (P)	...	149
107	Madivalam S. (V)	...	23	148	Salivaram (P)	...	174
108	Mallasandiram (P)	...	135	149	Samanapalli (V)	...	100
109	Marandapalli (P)	...	72	150	Sandanapalli (P)	...	169
110	Mardanapalli (P)	...	132	151	Saragapalli (P)	...	116
111	Marupalli (P)	...	124	152	Sarandapalli (P)	...	159
112	Maruthandapalli (V)	...	70	153	Sathanur (P)	...	83
113	Masinaickanapalli (P)	...	115	154	Sathinaickanapalli (V)	...	129
114	Mathagiri (P)	...	51	155	Senamavu (P)	...	76
115	Mathagondapalli (P)	...	117	156	Settipalli (P)	...	164
116	Melumalai (P)	...	105	157	Sevaganapalli (P)	...	1
117	Mensandoddi (V)	...	39	158	Shulagiri (P)	...	69
118	Midithepalli (V)	...	29	159	Sonnepuram (V)	...	10
119	Mookondapalli (P)	...	36	160	Subbagiri (V)	...	74

Sl. No.	Name of village		Location Code Number	Sl No.	Name of village		Location Code Number
161	Sulepalli (V)	...	101	175	Thuppaganapalli (P)	...	99
162	Thagatti (V)	...	180	176	Thyagrasanapalli (V)	...	102
163	Thalli (P)	...	123	177	Uddanapalli (P)	...	110
164	Thalli (R.F.)	...	186	178	Udedurgam (P)	...	140
165	Thallikothanur (P)	...	125	179	Ulagam (V)	...	145
166	Thandarai (P)	...	133	180	Ulimangalam (P)	...	156
167	Thattanapalli B. (V)	...	4	181	Ulimaranapalli (V)	...	84
168	Thavarakkarai (P)	...	167	182	Ullatti (V) and Seebam	...	108
169	Thimjepalli (V)	...	141	183	Unisenatham (P)	...	86
170	Thimmasandiram B.B. (V)	...	6	184	Urigam (V)	...	181
171	Thoapalli Agraharam (P)	...	53	185	Vaisoori Agraharam (V)	...	128
172	Thoddamanchi (V)	...	185	186	Venkatesapuram (V)	...	38
173	Thugondapalli (V)	...	109	187	Zuzuvadi (P)	...	35
174	Thummanapalli (P)	...	13				

PANCHAYAT UNION

S. No.	L. C. No.	Name of Panchayat	Date of formation	Location Code/Units of 1961 Census constituting the Panchayat formed after 31-8-1960	Persons	Males	Females
1	2	3	4	5	6	7	8
		HOSUR PANCHAYAT UNION					
		City Panchayats					
1	37	Hosur	...	...	11,683	6,046	5,637
2	51	Mathagiri	...	...	5,123	2,573	2,550
		Village Panchayats					
1	78	Achettipalli	...	...	2,234	1,127	1,107
2	34	Avalapalli	...	...	1,174	614	560
3	59	Alasapalli Settipalli	...	...	1,669	837	832
4	3	Baliganapalli	...	...	1,766	842	924
5	16	Begaiapalli	...	...	1,893	979	914
6	2	Belathur	...	...	1,320	717	603
7	18	Chennasandiram	...	...	1,104	565	539
8	49	Chennathur	...	...	1,299	682	617
9	15	Ichangur		...	1,749	951	798
10	50	Kothaogndapalli	...	...	1,507	766	741
11	20	Koladasapuram	...	...	413	212	201
12	115	Masinaickanapalli	...	...	1,474	764	710
13	94	Mugalur	...	...	1,429	728	701
14	36	Mookondapalli	...	...	1,985	988	997
15	17	Nallur	...	...	2,098	1,066	1,032
16	32	Nandimangalam	...	...	1,551	789	762
17	79	Nagondapalli	...	...	1,512	790	722
18	93	Gopanapalli	...	...	948	496	452
19	80	Palavanapalli	...	...	1,411	701	710
20	80	Poonapalli	...	...	1,560	818	742
21	1	Sevaganapalli	...	...	2,899	1,494	1,405
22	92	Muthuganapalli	...	...	2,270	1,166	1,104

PANCHAYAT UNION

S. No.	L. C. No.	Name of Panchayat	Date of formation	Location Code/Units of 1961 Census constituting the Panchayat formed after 31-8-1960	Persons	Males	Females
1	2	3	4	5	6	7	8
		HOSUR PANCHAYAT UNION—(*concld.*)					
23	13	Thummanapalli	...	...	1,639	843	796
24	52	Onnalvadi	...	...	1,572	768	804
25	53	Thoapalli Agraharam	...	...	1,810	942	868
26	35	Zuzuvadi	...	...	1,820	932	888
27	31	Muthali	...	...	1,986	1,005	981
28	33	Kelavarapalli	...	...	875	433	442
29	19	Badathepalli	...	...	1,183	618	565
30	14	Bagalur	...	...	3,213	1,659	1,554
				Total ...	**66,169**	**33,911**	**32,258**

SHULAGIRI PANCHAYAT UNION

City Panchayats—NIL

Village Panchayats

1	104	Chennapalli	...	1—10—60	...	1,861	974	887
2	63	Chembarasanapalli		...	...	1,649	834	815
3	72	Marandapalli		...	72 Marandapalli	1,631	839	792
					64 Kattakindanapalli	464	231	233
4	107	Enusonai	...	...	...	792	412	380
5	106	Hosahalli	...	20—5—60	...	1,220	645	575
6	145	Ulagam	...	...	...	1,085	541	544
7	66	Kalingavaram	...	1—10—60	...	1,244	643	601
8	68	Immedinaickanapalli	...	1— 9—60	...	1,948	1,001	947
9	105	Melumalai	...	...	...	2,792	1,418	1,374

PANCHAYAT UNION

Sl. No.	L. C. No.	Name of Panchayat	Date of formation	Location Code/Units of 1961 Census constituting the Panchayat formed after 31-3-1960	Persons	Males	Females
1	2	3	4	5	6	7	8
			SHULAGIRI PANCAHYAT UNION—(*contd.*)				
10	102	Thyagrasanapally	1—6—60	102 Thyagrasanapally	945	471	474
				101 Sulepalli	543	298	245
				103 Madarasanapalli	425	231	194
				73 Omadepalli	189	108	81
11	44	Peddachigarapalli	1—10—60	44 Pedda Chigarapalli	1,840	959	881
				60 Pattukurubarapalli	239	122	117
				61 Peddakurubarapalli	430	216	214
12	65	Chimpalthradi	15—9—60	...	960	491	469
13	75	Kanalatti	1—9—60	75 Kanalatti	344	184	160
				74 Subbagiri	161	86	75
				55 Addaguriki	328	159	169
14	45	Angondapalli	1—6—60	45 Angondapalli	687	353	334
				42 Ettipalligutta	180	103	77
				41 Kottangarai	219	119	100
15	6	B. B. Thimmasandiram	1—6—60	6 B. B. Thimmasandiram	387	195	192
				4 B. Thattanapalli	296	149	147
				10 Sonnepuram	133	69	64
				12 Amuthukondapalli	358	180	178
				21 Nariganapuram	468	231	237
16	22	Berigai	...	...	3,236	1,648	1,588
17	24	Kurubarapalli	1—9—60	24 Kurubarapalli	1,500	752	748
				23 Madivalam	153	77	76
18	9	Nerigam	15—9—60	9 Nerigam	1,042	507	535
				7 B. Chennasandiram	418	201	217
				27 Chokkapuram	588	295	293
19	8	Chinnarandoddi	1—10—60	...	1,837	942	895

PANCHAYAT UNION

S. No.	L. O. No.	Name of Panchayat	Date of formation	Location Code/Units of 1961 Census constituting the Panchayat formed after 31-3-1960	Persons	Males	Females
1	2	3	4	5	6	7	8
			SHULAGIRI PANCHAYAT UNION—(*contd.*)				
20	26	Kumbalam	1—10—60	26 Kumbalam	1,140	569	571
				43 Kadathur	326	170	156
21	40	Athimugam	...	40 Athimugam	2,151	1,087	1,064
				29 Midithepalli	552	282	270
22	5	Alasapalli	...	...	1,496	777	719
23	25	Pannapalli	1—6—60	25 Pannapalli	1,297	639	658
				28 Narasapuram	215	101	114
24	38	Venkatesapuram	20—5—60	38 Venkatesapuram	1,127	585	542
				39 Mensandoddi	273	128	145
25	57	Doripalli	...	57 Doripalli	1,526	792	734
				58 Beemanapalli	174	88	86
26	110	Uddanapalli	...	...	2,725	1,420	1,305
27	142	Ayarnapalli	10—5—60	...	1,769	951	818
28	76	Sanamavu	26—6—59	...	1,901	965	936
29	98	Beerjepalli	...	...	1,294	649	645
30	99	Thuppaganapalli	...	...	2,300	1,209	1,091
31	97	Kommepalli	...	...	1,655	841	814
32	48	Perandapalli	...	...	1,615	842	773
33	47	Alur	20—5—60	...	1,447	737	710
34	54	Kamandoddi	...	...	2,584	1,358	1,226
35	46	Bukkasagaram	1—10—60	...	720	368	352
36	56	Koneripalli	...	...	1,452	750	702
37	100	Samanapalli	1—6—60	...	1,449	720	729
38	108	Ullatti	1—9—60	108 Ullatti	1,549	794	755
				109 Thugondapalli	332	168	164
39	69	Shulagiri	...	...	2,906	1,490	1,416

PANCHAYAT UNION

Sl. No.	L. C. No.	Name of Panchayat	Date of formation	Location Code/Units of 1961 Census constituting the Panchayat formed after 31-3-1960	Persons	Males	Females
1	2	3	4	5	6	7	8
				SHULAGIRI PANCHAYAT UNION—(*concld.*)			
40	11	Kattinayakandoddi ...	1—12—60	...	1,759	887	872
41	67	Pasthalapalli ...	10—5—60	...	1,038	536	502
42	70	Maruthandapalli ...	1—9—60	70 Maruthandapalli	1,383	702	681
				71 Anasandiram	380	191	189
				Total	**73,127**	**37,480**	**35,647**
				THALLI PANCHAYAT UNION			
				City Panchayat—NIL			
				Village Panchayats			
1	123	Thalli ...	...	122 Arupalli	722	396	326
				123 Thalli	3,504	1,816	1,688
2	85	Gummalapuram ...	...	...	2,079	1,080	999
				84 Ulimaranapalli	278	140	138
3	86	Unisenatham ...	...	...	1,406	709	697
4	87	Kottamadugu ...	...	...	918	480	438
5	120	Chudasandiram ...	...	...	1,096	567	529
6	121	Achubalu ...	...	...	2,443	1,265	1,178
				186 Thalli (R.F.)	196	104	92
7	124	Marupalli ...	...	...	1,773	935	838
8	119	Doddaubbanur ...	...	...	2,136	1,080	1,056
9	88	Binnamangalam ...	...	...	1,783	890	893
10	126	Kuppatti ...	...	...	1,903	982	921
11	160	Daravendiram ...	...	...	1,899	981	918
12	125	Thallikothanur ...	...	...	2,123	1,071	1,052
13	163	Agalacottah ...	...	...	3,286	1,697	1,589
14	117	Mathagondapalli ...	...	...	2,463	1,223	1,240

PANCHAYAT UNION

Sl. No.	L. C. No.	Name of Panchayat	Date of formation	Location Code/Units of 1961 Census constituting the Panchayat formed after 31-3-1960	Persons	Males	Females
1	2	3	4	5	6	7	8
				THALLI PANCHAYAT UNION—(*contd.*)			
15	130	Kodiyalam ...	...	...	1,293	677	616
16	89	Jagir Kodipalli ...	...	...	1,141	591	550
17	116	Saragapalli ...	...	...	1,975	1,035	940
18	83	Sathanur ...	...	...	1,432	748	684
19	118	Devaganapalli ...	...	...	1,756	900	856
20	157	Devarulimangalam ...	...	128 Vaisoori Agraharam	460	244	216
				157 Devarulimangalam	877	459	418
21	91	Belagoundapalli ...	...	...	1,575	786	789
22	82	Kempatti ...	...	...	1,595	835	760
23	90	Kalukonapalli ...	...	...	1,267	644	623
24	81	Komarandapalli ...	...	...	1,353	677	676
25	179	Ancetty ...	...	.	6,199	3,134	3,065
26	173	Kolatti ...	...	..	1,487	794	693
27	182	Machukondapalli ...	1—10—60	Machukondapalli	1,336	673	663
28	181	Urigam ...	20—5—60	Urigam	2,244	1,159	1,085
29	184	Natrapalayam ...	1—6—60	Natrapalayam	2,317	1,222	1,095
30	185	Thoddamanchi ...	10—10—60	Thoddamanchi	2,318	1,203	1,115
31	175	Andevanapalli ...	...	...	3,093	1,579	1,514
32	178	Madakkal ...	...	...	3,056	1,579	1,477
33	177	Kumudukotta ...	...	...	1,399	719	680
34	174	Salivaram ...	...	...	2,705	1,402	1,303
35	176	Karandapalli ...	...	...	2,721	1,391	1,330
36	159	Sarandapalli ...	...	...	1,580	800	780
37	158	Ballapalli ...	...	...	1,896	957	939
38	181	Aniyalam ...	...	...	1,461	749	712
39	168	Noganur ...	...	...	1,665	866	799

PANCHAYAT UNION

S. No.	L. C. No.	Name of Panchayat	Date of formation	Location Code/Units of 1961 Census constituting the Panchayat formed after 31-3-1960	Persons	Males	Females
1	2	3	4	5	6	7	8
		THALLI PANCHAYAT UNION—(*concld.*)					
40	165	Palayamcottai ...	...	...	2,104	1,082	1,022
41	185	Mallasandiram ...	...	...	1,667	896	771
42	186	Arasakuppam ...	...	...	2,419	1,242	1,177
43	128	Thandarai ...	...	...	1,026	520	506
44	183	Kottaiyur ...	...	...	2,779	1,389	1,390
45	127	Akkadasam ...	...	...	1,050	545	505
				129 Sathinaickanapalli	438	218	220
46	132	Mardanapalli ...	...	...	2,470	1,243	1,227
47	180	Thagatti ...	20—5—60	...	2,332	1,164	1,168
48	164	Settipalli ...	...	...	1,381	707	674
49	161	Jowlagiri ...	20—5—60	Jowlagiri	2,845	1,465	1,380
				162 Nandimangalam Inam	185	96	89
				Total	**100,905**	**51,806**	**49,099**
		KELAMANGALAM PANCHAYAT UNION					
				City Panchayat			
1	155	Denkanikotta ...	...	...	11,215	5,883	5,332
				Village Panchayats			
1	113	Kelamangalam ...	...	...	3,841	1,961	1,880
2	137	Bithereddi ...	...	...	1,466	780	686
3	140	Udedurgam ...	...	...	1,832	955	877
4	134	Anegollur ..	20—5—60	Dodaberur. Guthur, Gopalsandiram	1,263	635	628
5	111	Nagamangalam ..		...	2,607	1,361	1,246
6	141	Thimjepalli .	1—3—60	Thimjepalli	2,793	1,442	1,351
7	138	Jakkeri ...		...	2,086	1,058	1,028
8	139	Bommathathanur ...	...	...	2,087	1,073	1,014
9	158	Rathnagiri ...	10—5—60	Rathnagiri, Dodikkal, Govindapuram	995	523	472

PANCHAYAT UNION

S. No.	L. C. No.	Name of Panchayat	Date of formation	Location Code/Units of 1961 Census constituting the Panchayat formed after 31-3-1960	Persons	Males	Females
1	2	3	4	5	6	7	8
		KELAMANGALAM PANCHAYAT UNION—(*concld.*)					
10	154	Bevunatham ...	...	Sedanakkal, Basanathapalli. Dattusandiram, Gudiyur	1,656	863	793
11	77	Bairamangalam ...	...	...	2,533	1,321	1,212
12	95	Osapuram (Chettipalli) ...	...	...	1,622	848	774
13	96	Kundumaranapalli ...	...	...	1,774	898	876
14	112	Bodichipalli ...	1—3—60	Anusanai, Bodichipalli, Anchetty, Koduthanpalli Durgam, Irudalam Nembakuttai	2,269	1,163	1,106
15	114	Karupalli ...	...	...	935	454	481
16	148	Pillarai Agraharam Meda Agraharam ...	1—6—60	Pillarai Agraharam Kaveri Agarm	2,640	1,345	1,295
17	150	Chudanur ...	1—6—60	Choodanur, Guliganur. Settipalli	1,238	621	617
18	152	Panjapallj ...	1—3—60	Panjapalli, Karagur, Jeripanjapalli, Serakukki, Periadinnur, Jalathimmanur, Oddarathimmal, Gangapalayam, Perumpalayam	3,055	1,600	1,455
19	169	Sandanapalli ...	...	...	3,834	1,933	1,601
20	167	Thavarakkarai ...	...	...	1,608	832	776
21	156	Ulimangalam ...	...	...	978	515	463
22	166	Kendaganapalli ...	...	...	2,044	1,051	993
23	170	Iruducotta ...	...	...	3,962	2,052	1,910
24	172	Bettamugalam ...	...	...	3,995	2,096	1,899
25	171	Hanumanthapuram ...	...	...	2,461	1,254	1,207
26	143	Doddathimmanahalli ...	...	...	3,573	1,825	1,748
27	147	Koppagarai ...	...	...	3,720	1,906	1,814
28	144	Karukkanahalli ...	1—6—60	Karukkanahalli Kondagandanahalli	2,085	1,077	1,008
29	149	Rayacotta ...	...	...	4,328	2,288	2,040
30	151	Gummanur ...	...	...	3,889	1,964	1,925
31	146	Balanaickanapalli ...	...	...	769	398	371
				Total	**85,153**	**43,925**	**41,228**

DIRECTORY

TALUK

VILLAGE

HOSUR

Location Code Number	Name of Village/Panchayat			Area in Sq. Miles	Occupied Residential Houses		Total No. of Persons Enumerated			Scheduled Castes		Scheduled Tribes		Literate and Educated Persons		Total Workers (A-I to A-IX)		A-I		A-II	
					No. of Houses	No. of Households	Total	Males	Females	M	F	M	F	M	F	M	F	M	F	M	F
1	2			3	4	5	6	7	8	9	10	11	12	13	14	15	16	17	18	19	20
1	Sevaganapalli (P)	...	P. R. Pw.	5·78	474	494	2,899	1,494	1,405	335	285	...	...	407	94	956	334	731	262	82	6
2	Belathur (P)	...	P. R. Pw.	4·45	217	247	1,320	717	603	189	166	...	...	100	18	479	138	387	97	37	6
3	Baliganapalli (P)	...	P R. Pw.	5·05	316	316	1,766	842	924	186	213	...	...	251	64	546	258	449	205	55	39
4	B. Thattanapalli (V)	...	P. Pw.	0·28	56	56	296	149	147	39	35	...	...	20	2	96	53	82	42	12	10
5	Alasapalli (P)	...	P. R. Pw.	3·73	255	263	1,496	777	719	234	222	...	...	144	38	509	200	434	160	66	40
6	B. B. Thimmasandiram (V)	...	P. R. Pw.	0·85	63	81	387	195	192	44	45	...	...	28	7	140	51	124	45	9	4
7	B. Chennasandiram (V)	...	Pw.	0·50	75	75	418	201	217	49	47	...	...	20	6	130	98	115	95	13	...
8	Chinnarandoddi (V)	...	P. Pw.	2·51	364	364	1,837	942	895	135	142	...	...	216	14	682	564	602	535	48	4
9	Nerigam (V)	...	P. M. Pw.	4·56	152	192	1,042	507	535	176	168	...	...	93	8	357	193	338	189	8	1
10	Sonnepuram (V)	...	R. Pw.	0·34	27	27	133	69	64	21	19	...	...	19	2	46	21	36	17	5	3
11	Kattinayakandoddi (V)	...	P. R. Pw.	3·02	242	272	1,759	887	872	226	190	...	...	140	18	551	429	480	385	44	7
12	Amuthukondapalli (V)	...	Pw.	0·61	66	68	358	180	178	44	38	...	...	30	2	125	114	118	108	3	1
13	Thummanapalli (P)	...	P. R. Pw.	2·80	273	315	1,639	843	796	193	196	...	...	220	39	573	224	485	205	50	3
14	Bagalur (P)	...	P. M. H. Hos. Rhc. Mcw. Mp. R. Pw. E. Vh.	4·18	563	649	3,213	1,659	1,554	404	395	...	...	557	159	928	196	531	115	17	2
15	Ichangur (P)	...	P. R. Pw.	6·31	268	281	1,749	951	798	291	235	...	...	220	43	557	103	464	60	38	2
16	Begaiapalli (P)	...	P. M. R. Pw.	3·54	374	374	1,893	979	914	254	274	...	...	182	25	670	49	572	10	6	1
17	Nallur (P)	...	P. M. Mcw. R. Pw.	4·88	393	416	2,098	1,066	1,032	201	179	...	...	284	55	697	276	537	230	65	8
18	Chennasandiram (P)	...	P. R. Pw.	5·50	203	205	1,104	565	539	178	165	...	...	124	32	414	310	393	295	12	3
19	Badathepalli (P)	...	P. R. Pw.	4·28	220	249	1,183	618	565	82	70	...	...	130	18	413	142	360	116	26	4
20	Koladasapuram (P)	...	P. R. Pw.	1·66	86	88	413	212	201	86	99	...	...	54	4	156	148	123	128	23	18
21	Nariganapuram (V)	...	R. Pw.	1·19	92	92	468	231	237	...	...	...	...	40	3	166	152	160	146	1	2
22	Berigai (P)	...	P. D. Mcw. R. Pw. Cs.	1·97	585	670	3,236	1,648	1,588	114	112	...	...	685	241	999	246	407	109	33	6
23	S. Madivalam (V)	...	R. Pw.	1·26	25	25	153	77	76	3	4	...	...	14	7	56	35	55	34	1	...
24	Kurubarapalli (V)	...	P. Pw.	2·83	244	283	1,500	752	748	263	279	...	...	135	16	466	350	414	339	30	1
25	Pannapalli (V)	...	P. Pw.	1·67	230	248	1,297	639	658	135	127	...	...	163	25	439	219	378	174	30	5
26	Kumbalam (V)	...	P. Pw.	9·40	194	195	1,140	569	571	97	87	...	...	53	2	398	218	332	173	17	3
27	Chokkapuram (V)	...	P. Pw.	0·37	87	106	588	295	293	64	58	...	...	45	3	206	112	187	107	13	...
28	Narasapuram (V)	...	P. Pw.	1·64	37	40	215	101	114	13	15	...	...	25	11	69	58	64	54	5	...
29	Midithepalli (V)	...	P. R. Pw.	2·65	87	87	552	282	270	71	66	...	...	26	1	198	94	196	94	...	...
30	Palavanapalli (P)	...	P. R. Pw.	2·70	245	245	1,411	701	710	173	194	...	...	137	16	475	185	428	172	29	5
31	Muthali (P)	...	P. R. Pw. B.	3·05	416	416	1,986	1,005	981	463	411	...	...	173	40	674	255	594	214	37	1
32	Nandimangalam (P)	...	P. M. Mcw. R. Pw.	3·14	294	294	1,551	789	762	193	180	...	...	135	36	527	337	431	284	24	14
33	Kelavarapalli (P)	...	P. R. Pw. B.	2·89	150	161	875	433	442	85	80	...	...	75	24	298	157	278	146	10	4
34	Avalapalli (P)	...	P. R. Pw.	3·35	202	206	1,174	614	560	173	180	...	...	111	30	342	186	306	160	11	...
35	Zuzuvadi (P)	...	P. R. Pw. Cs.	3·08	290	294	1,820	932	888	156	186	...	...	182	33	545	341	493	324	17	...
36	Mookondapalli (P)	...	P. R. Pw.	1·18	324	324	1,985	988	997	224	225	...	...	296	68	693	442	505	389	47	1

VILLAGE

HOSUR

DIRECTORY

TALUK—(contd.)

Location Code Number	Name of Village/Panchayat	A-III		A-IV		A-V		A-VI		A-VII		A-VIII		A-IX		B-X Non-workers		Name of the Panchayat in which it is now included with the date of inclusion with other components if any
		M	F	M	F	M	F	M	F	M	F	M	F	M	F	M	F	
1	2	21	22	23	24	25	26	27	28	29	30	31	32	33	34	35	36	37
1	Sevaganapalli (P)	...	...	...	44	14	5	...	3	...	10	5	...	...	81	47	538	1,071	...
2	Belathur (P)	...	...	...	...	1	...	...	...	...	4	1	...	...	51	33	238	465	...
3	Baliganapalli (P)	...	...	...	13	11	6	...	6	...	4	...	3	...	10	3	296	666	...
4	B. Thattanapalli (V)	...	...	...	...	...	...	...	...	...	...	1	...	...	2	...	53	94	B. Thattanapalli (P) 1-6-60 merged with L. C. No. 6
5	Alasapalli (V)	...	...	...	...	...	2	...	1	...	1	...	...	...	5	...	268	519	...
6	B. B. Thimmasandiram (V)	...	...	...	...	...	1	...	...	...	1	...	...	...	5	2	55	141	B. B. Thimmasandiram (P) 1-6-60 included L. C. Nos. 4, 12, 10 & 21
7	B. Chennasandiram (V)	...	...	...	1	...	...	...	...	...	...	...	...	...	1	3	71	119	B. Chennasandiram (P) 15-9-60 merged with L. C. No. 9
8	Chinnarandoddi (V)	...	...	...	6	...	...	...	...	...	1	...	1	...	24	25	260	331	Chinnarandoddi (P) 1-10-60
9	Narigam	...	...	...	4	...	...	...	...	...	1	1	...	...	6	2	150	342	Nerigam (P) 15-9-60 included L. C. Nos. 7, 27
10	Sonnepuram (V)	...	...	...	1	1	...	...	...	1	...	...	...	...	3	...	23	43	Sonnepuram (P) 1-6-60 merged with L.C. No. 6
11	Kattinayakandoddi (V)	...	...	...	1	...	1	...	...	1	5	...	...	...	24	32	336	443	Kattinayakandoddi (P) 1-12-60
12	Amuthukondapalli (V)	...	...	...	...	...	...	...	...	...	...	...	...	...	4	5	55	64	Amuthukondapalli (P) 1-6-60 merged with L. C. No. 6
13	Thummanapalli (P)	...	...	...	4	...	3	...	...	2	4	...	...	...	29	12	270	572	...
14	Bagalur (P)	...	...	...	70	20	16	1	...	70	22	5	...	...	219	36	731	1,358	...
15	Ichangur (P)	...	...	...	10	15	2	...	4	...	6	2	...	...	33	24	394	695	...
16	Begaiapalli (P)	...	...	...	6	...	...	...	...	...	7	6	...	...	79	32	309	865	...
17	Nallur (P)	...	1	...	15	10	10	...	1	1	11	5	1	...	56	22	369	756	...
18	Chennasandiram (P)	...	...	...	1	2	...	...	...	...	...	1	...	...	8	9	151	229	...
19	Badathepalli (P)	...	...	...	3	...	2	...	...	...	2	2	...	...	20	20	205	423	...
20	Koladasapuram (P)	...	...	...	...	...	2	...	...	...	...	...	...	...	8	2	56	53	...
21	Nariganapuram (V)	...	...	...	2	...	...	...	...	...	...	...	...	...	3	4	65	85	Nariganapuram (P) 1-6-60 merged with L. C. No. 6
22	Berigai (P)	...	...	...	90	7	38	1	4	...	179	15	11	...	237	108	649	1,342	...
23	S. Madivalam (V)	...	...	...	...	...	...	...	...	...	...	...	...	...	...	1	21	41	S. Madivalam (P) 1-9-60 merged with L. C. No. 24
24	Kurubarapalli (V)	...	...	...	5	...	...	...	...	...	1	1	...	...	16	9	286	398	Kurubarapalli (P) 1-9-60 included L. C. No. 23
25	Pannapalli (V)	...	...	...	6	4	...	...	...	...	...	4	...	...	25	32	200	439	Pannapalli (P) 1-6-60 included L. C. No. 28
26	Kumbalam (V)	...	...	...	...	...	...	...	...	...	...	...	...	...	49	42	171	353	Kumbalam (P) 1-10-60 included L. C. No. 43
27	Chokkapuram (V)	...	...	...	2	...	...	...	...	...	...	...	...	...	4	5	89	181	Chokkapuram (P) 15-9-60 merged with L. C. No. 9
28	Narasapuram (V)	...	...	...	...	...	...	...	...	...	...	...	...	...	...	4	32	56	Narasapuram (P) 1-6-60 merged with L. C. No. 25
29	Midithepalli (V)	...	...	...	1	...	...	...	...	...	...	...	...	...	1	...	84	176	Midithepalli (P) merged with L. C. No. 40
30	Palavanapalli (P)	...	...	...	1	...	...	...	...	...	3	3	...	...	14	5	226	525	...
31	Muthali (P)	...	...	...	10	2	1	...	...	...	...	4	...	...	32	34	331	726	...
32	Nandimangalam (P)	...	...	...	9	...	2	...	...	...	...	3	1	...	60	36	262	425	...
33	Kelavarapalli (P)	...	1	...	...	...	1	...	...	...	...	2	...	...	8	5	135	285	...
34	Avalapalli (P)	...	...	...	1	...	...	...	...	...	...	5	...	...	24	21	272	374	...
35	Zuzuvadi (P)	...	...	...	...	...	...	...	...	...	1	...	...	...	34	17	387	547	...
36	Mookondapalli (P)	...	4	...	23	6	27	17	10	...	10	2	1	1	66	26	295	555	...

VILLAGE DIRECTORY

HOSUR TALUK—(contd.)

Location Code Number	Name of Village/Panchayat			Area in Sq. Miles	Occupied Residential Houses: No. of Houses	Occupied Residential Houses: No. of Households	Total No. of Persons Enumerated: Total	Total No. of Persons Enumerated: Males	Total No. of Persons Enumerated: Females	Scheduled Castes: M	Scheduled Castes: F	Scheduled Tribes: M	Scheduled Tribes: F	Literate and Educated Persons: M	Literate and Educated Persons: F	Total Workers (A-I to A-IX): M	Total Workers (A-I to A-IX): F	A-I: M	A-I: F	A-II: M	A-II: F
1	2			3	4	5	6	7	8	9	10	11	12	13	14	15	16	17	18	19	20
38	Venkatesapuram (V)	...	P. M. R. Pw.	2·40	181	216	1,127	585	542	174	143	...	...	135	45	380	99	304	77	38	1
39	Mensandoddi (V)	...	P. Pw.	0·66	46	46	273	128	145	15	21	...	...	13	...	90	42	83	40	2	...
40	Athimugam (P)	...	P. D. R. Pw.	2·80	341	395	2,151	1,087	1,064	94	100	...	...	250	89	690	174	520	145	21	...
41	Kottangarai (V)	...	P. Pw.	1·12	26	30	219	119	100	...	...	...	...	4	...	77	30	71	28	...	...
42	Ettipalligutta (V)	...	Pw.	0·67	24	28	180	103	77	...	...	...	...	5	...	63	38	62	38	...	...
43	Kadathur (V)	...	Pw.	4·70	52	57	326	170	156	...	...	...	...	10	...	130	114	123	111	6	3
44	Peddachigarapalli (V)	...	P. Pw.	1·11	260	319	1,840	959	881	...	..	...	...	83	10	662	550	643	526	10	5
45	Angondapalli (V)	...	Pw.	1·47	107	109	687	353	334	35	31	...	...	44	6	230	4	207	1	4	...
46	Bukkasagaram (V)	...	P. M. R.	4·52	125	125	720	368	352	...	...	...	...	40	7	240	98	225	94	1	...
47	Alur (V)	...	P. Pw.	4·52	262	279	1,447	737	710	51	57	...	...	121	19	535	362	462	333	30	6
48	Perandapalli (P)	...	P. R. Pw.	5·88	223	223	1,615	842	773	174	177	...	...	171	16	582	541	530	516	48	23
49	Chennathur (P)	...	P. R. Pw.	3·87	232	248	1,299	682	617	174	179	...	...	140	16	455	127	370	106	62	11
50	Kothagondapalli (P)	...	P. R. Pw. Ea. E.	3·42	292	292	1,507	766	741	263	248	...	...	263	46	519	42	459	17	4	...
51	Mathagiri (P)	...	P. M. Hos. Mcw. Mp. R. Pw. Ea. E. Vh. Cs.	4·08	843	853	5,123	2,573	2,550	753	755	3	2	1,198	571	1,379	212	422	53	40	...
52	Onnalvadi (P)	...	P. R. Pw.	4·38	274	296	1,572	768	804	80	111	...	...	105	18	507	292	441	256	16	1
53	Thoapalli Agraharam (P)	...	P. R. Pw.	3·50	347	359	1,810	942	868	125	112	...	...	176	45	602	374	531	278	55	93
54	Kamandoddi (P)	...	P. Pw.	7·15	464	473	2,584	1,358	1,226	162	139	6	5	224	51	944	745	794	645	38	1
55	Addaguriki (V)	...	Pw.	1·68	75	75	328	159	169	27	26	...	...	8	...	104	106	92	91	3	...
56	Koneripalli (P)	...	P. R. Pw.	2·26	285	285	1,452	750	702	63	61	...	...	171	16	494	230	474	214	6	2
57	Doripalli (P)	...	P. R. Pw.	2·72	286	290	1,526	792	734	146	154	...	...	118	18	558	199	495	156	15	2
58	Beemanapalli (V)	...	...	0·40	24	29	174	88	86	8	8	...	...	1	...	56	3	53	2	2	1
59	Alasapalli Settipalli (P)	...	P. R. Pw. Cs. B.	2·50	249	295	1,669	837	832	93	86	...	...	92	24	559	86	443	40	1	3
60	Pattukurubarapalli (V)	...	Pw.	0·27	32	35	239	122	117	1	1	...	...	7	15	87	79	86	79	...	...
61	Peddakurubarapalli (V)	...	Pw.	...	78	83	430	216	214	43	37	...	...	67	8	125	83	90	68	10	8
62	Kurubala (V)	...	...	0·84					UNIH	HABITED											
63	Chembarasanapalli (P)	...	P. Pw.	2·94	292	292	1,649	834	815	108	113	...	...	125	21	578	288	511	267	29	2
64	Kattakindanapalli (V)	...	P. Pw.	0·50	66	66	464	231	233	...	...	...	...	31	6	155	142	140	128	4	5
65	Chimpalthradi (V)	...	P. Pw.	1·83	157	157	960	491	459	74	91	...	...	71	10	312	175	262	160	36	1
66	Kalingavaram (V)	...	P. M. Pw.	3·90	199	199	1,244	643	601	48	48	...	...	73	15	388	140	317	114	...	...
67	Pasthalapalli (V)	...	P. Pw.	3·65	171	171	1,038	536	502	83	70	...	...	43	6	354	15	344	4	...	...
68	Immedinaickanapalli (V)	...	P. R Pw. Cs.	7·69	359	359	1,948	1,001	947	81	76	...	...	59	9	673	24	585	15	32	2
69	Shulagiri (P)	...	P. M. H. D. Hos. Mcw. Mp. R. Pw. Tk. Vh. Cs.	3·22	475	507	2,906	1,490	1,416	139	143	...	...	567	191	894	268	498	184	33	2
70	Muruthandapalli (V)	...	P. R. Pw.	3·27	226	226	1,383	702	681	42	43	...	...	32	10	486	384	449	345	33	38
71	Anasandiram (V)	...	R. Pw.	0·55	56	69	380	191	189	19	22	...	...	19	1	134	87	122	81	1	3
72	Marandapalli (P)	...	P. R. Pw.	3·69	282	282	1,631	839	792	30	46	...	...	98	22	501	233	487	212	...	...
73	Omadepalli (V)	...	P. Pw.	0·37	34	34	189	108	81	...	...	...	...	1	...	87	41	83	35	2	4

VILLAGE DIRECTORY

HOSUR TALUK—(contd.)

Location Code Number	Name of Village/Panchayat		A-III		A-IV		A-V		A-VI		A-VII		A-VIII		A-IX		B-X Non-workers		Name of the Panchayat in which it is now included with the date of inclusion with other components if any
			M	F	M	F	M	F	M	F	M	F	M	F	M	F	M	F	
1	2		21	22	23	24	25	26	27	28	29	30	31	32	33	34	35	36	37
38	Venkatesapuram (V)	...	...	...	2	...	1	...	...	...	9	8	2	...	24	13	205	443	Venkatesapuram (P) 20-5-60 included L. C. No. 39
39	Mensandoddi (V)	...	...	...	2	...	...	...	...	...	...	...	...	...	3	2	38	103	Mensandoddi (P) 20-5-60 merged with L. C. No. 38
40	Athimugam (P)	...	...	...	43	1	3	...	1	...	19	1	...	...	83	27	397	890	Athimugam (P) included L. C. No. 29
41	Kottangarai (V)	...	...	...	...	...	...	...	...	...	...	...	...	...	6	2	42	70	Kottangarai (P) 4-6-60 merged with L. C. No. 45
42	Ettipalligutta (V)	...	...	...	...	...	...	...	...	...	...	...	...	...	1	...	40	39	Ettipalligutta (P) 4-6-60 merged with L. C. No. 45
43	Kadathur (V)	...	...	...	...	...	...	...	...	...	...	...	...	...	1	...	40	42	Kadathur (P) 1-10-60 merged with L. C. No 26
44	Peddachigarapalli (V)	...	...	...	...	...	1	...	...	...	...	...	...	...	8	19	297	331	Peddachigarapalli (P) 1-10-60 included L. C. Nos. 60, 61
45	Angondapalli (V)	...	3	...	...	...	2	...	1	...	...	...	...	...	13	3	123	330	Angondapalli (P) 4-6-60 included L. C. Nos. 41, 42
46	Bukkasagaram (V)	...	...	...	...	...	...	...	3	...	...	...	...	...	11	4	128	254	Bukkasagaram (P) 1-10-60
47	Alur (V)	...	4	2	4	2	9	...	3	...	...	...	...	...	23	19	202	348	Alur (P) 20-5-60
48	Perandapalli (P)	...	...	...	...	...	...	...	...	...	...	2	...	...	4	...	260	232	...
49	Chennathur (P)	...	...	...	5	1	...	...	1	...	1	...	...	...	16	9	227	490	...
50	Kothagondapalli (P)	...	...	...	1	...	4	...	...	...	6	6	...	...	45	19	247	699	...
51	Mathagiri (P)	...	283	64	18	4	103	4	31	6	160	15	55	...	267	66	1,194	2,338	...
52	Onnalvadi (P)	...	...	...	1	1	6	...	1	...	4	4	1	...	37	30	261	512	...
53	Thoapalli Agraharam (P)	...	...	...	4	...	3	...	...	...	4	...	...	...	5	3	340	494	...
54	Kamandoddi (P)	...	3	...	42	44	2	1	...	...	2	1	...	...	63	53	414	481	...
55	Addaguriki (V)	...	...	...	...	...	1	...	...	...	...	...	...	...	8	15	55	63	Addaguriki (P) 1-9-60 merged with L.C. No. 75
56	Koneripalli (P)	...	...	...	2	...	1	1	...	...	3	3	...	...	8	10	256	472	...
57	Doripalli (P)	...	...	...	12	1	...	...	...	...	3	3	...	...	33	37	234	535	Doripalli (P) included L. C. No. 58
58	Beemanapalli (V)	...	...	...	...	...	...	...	...	...	...	...	...	...	1	...	32	83	Beemanapalli (P) merged with L. C. No. 57
59	Alasapalli Settipalli (P)	...	1	2	38	4	2	...	...	...	5	1	...	...	69	36	278	746	...
60	Pattukurubarapalli (V)	...	...	...	...	...	...	...	...	...	...	...	...	...	1	...	35	38	Pattukurubarapalli (P) 1-10-60 merged with L. C. No. 44
61	Peddakurubarapalli (V)	...	1	...	9	...	...	...	2	...	4	1	...	...	9	6	91	131	Peddakurubarapalli (P) 1-10-60 merged with L. C. No. 44
62	Kurubala (V)	...								UNIN	HABITED								...
63	Chembarasanapalli (P)	...	...	...	4	...		...	2	...	2	5	1	...	20	13	256	527	...
64	Kattakindanapalli (V)	...	...	...	...	...	...	...	...	...	...	...	...	...	11	9	76	91	Kattakindanapalli (P) merged with L. C. No. 72
65	Chimpalthradi (V)	...	...	...	2	1	...		...	...	1	1	...	...	11	12	179	294	Chimpalthradi (P) 15-9-60
66	Kalingavaram (V)	...	...	...	...	...	3	...	8	...	...	...	1	...	64	26	255	461	Kalingavaram (P) 1-10-60
67	Pasthalapalli (V)	...	...	...	2	...	2	...	...	...	2	...	...	...	4	11	182	487	Pasthalapalli (P) 10-5-60
68	Immedinaickanapalli (V)	...	...	...	...	...	2	...	2	...	10	1	...	...	42	6	328	923	Immedinaickanapalli (P) 1-9-60
69	Shulagiri (P)	...	8	5	31	1	1	...	5	...	99	12	3	...	216	64	596	1,148	...
70	Muruthandapalli (V)	...	...	...	...	...	...	...	...	...	...	...	...	...	4	1	216	297	Maruthandapalli (P) 1-9-60 included L. C. No. 71
71	Anasandiram (V)	...	...	...	4	1	...	...	...	...	2	1	...	...	5	1	57	102	Anasandiram (P) 1-9-60 merged with L. C. No. 70
72	Marandapalli (P)	...	...	...	1	...	1	...	3	...	1	2	...	...	8	19	338	559	Marandapalli (P) included L. C. No. 64
73	Omadepalli (V)	...	...	...	...	...	...	...	...	...	1	...	...	...	1	2	21	40	Omadepalli (P) 1-6-60 merged with L. C. No. 102

VILLAGE DIRECTORY

HOSUR TALUK—(contd.)

Location Code Number	Name of Village/Panchayat			Area in Sq. Miles	Occupied Residential Houses: No. of Houses	Occupied Residential Houses: No. of Households	Total No. of Persons Enumerated: Total	Total No. of Persons Enumerated: Males	Total No. of Persons Enumerated: Females	Scheduled Castes: M	Scheduled Castes: F	Scheduled Tribes: M	Scheduled Tribes: F	Literate and Educated Persons: M	Literate and Educated Persons: F	Total Workers (A-I to A-IX): M	Total Workers (A-I to A-IX): F	A-I: M	A-I: F	A-II: M	A-II: F
1	2			3	4	5	6	7	8	9	10	11	12	13	14	15	16	17	18	19	20
74	Subbagiri (V)	...	R. Pw.	1·57	25	32	161	86	75	3	4	...	...	12	1	59	16	56	15	1	...
75	Kanalatti (V)	...	P.Pw.	0·59	61	61	344	184	160	18	20	...	...	7	1	130	101	127	101	...	...
76	Senamavu (P)	...	P. R. Pw. Cs.	3·76	350	350	1,901	965	936	121	131	...	...	199	14	681	584	607	538	15	3
77	Bairamangalam (P)	...	P. M. R. Pw.	4·95	395	449	2,533	1,321	1,212	191	168	...	...	389	90	884	793	788	712	3	...
78	Achettipalli (P)	...	P. M. R. Pw.	5·31	325	367	2,234	1,127	1,107	271	221	...	...	286	58	713	238	570	189	40	2
79	Nagondapalli (P)	...	P. M. R. Pw. Ea. E.	3·42	239	256	1,512	7 0	722	23	206	...	...	247	60	508	215	350	168	49	37
80	Poonapalli (P)	...	P. R. Pw.	3·61	289	289	1,560	818	742	164	154	...	...	264	61	548	50	398	21	12	...
81	Komaranapalli (P)	...	P. Pw.	2·91	218	236	1,353	677	676	175	193	...	...	144	9	449	245	356	172	36	44
82	Kempatti (P)	...	P. Pw.	3·50	273	280	1,595	835	760	211	187	...	...	129	14	561	174	398	101	103	69
83	Sathanur (P)	...	P. Pw.	3·52	228	255	1,432	748	684	154	143	...	...	95	13	515	286	413	232	58	13
84	Ulimaranapalli (V)	...	Pw. Tk.	3·42	39	39	278	140	138	28	30	...	...	16	1	99	31	90	26	5	...
85	Gummalapuram (P)	...	P. R. Pw. Tk.	2·62	386	386	2,079	1,080	999	237	214	1	...	249	62	655	51	493	14	64	3
86	Unisenatham (P)	...	P. Pw. Tk.	2·97	240	259	1,406	709	697	117	120	...	...	125	13	424	204	370	176	19	5
87	Kottamadugu (P)	...	P. R. Pw. Tk.	2·89	132	160	918	480	438	62	63	...	...	76	17	266	13	228	2	25	9
88	Binnamangalam (P)	...	P. M. Pw.	3·58	280	305	1,783	890	893	258	248	...	...	212	54	572	101	459	42	56	24
89	Jagir Kodipalli (P)	...		2·79	180	180	1,141	591	550	...	...	...	...	87	1	407	152	346	122	28	10
90	Kalukondapalli (P)	...	P. R. Pw. Tk. E.	3·53	200	230	1,267	644	623	239	211	...	...	126	28	415	147	335	127	65	19
91	Belagoundapalli (P)	...	P. R. Pw. Tk.	2·10	275	277	1,575	786	789	170	171	...	...	226	38	521	118	381	82	45	13
92	Muthuganapalli (P)	...	P. M. Mcw. R. Pw. Ea. E.	4·63	301	397	2,270	1,166	1,104	191	165	...	...	511	175	763	624	526	484	106	38
93	Gopanapalli (P)	...	P. T. R. Pw.	2·77	121	162	948	496	452	70	77	...	...	150	41	323	157	248	141	60	5
94	Mugalur (P)	...	P. R. Pw.	3·16	246	252	1,429	728	701	169	172	...	...	194	31	442	307	367	232	40	39
95	Chettipalli (Hosapuram) (P)	...	P. R.	3·61	268	298	1,622	848	774	122	122	...	...	163	32	579	295	531	261	4	3
96	Kundumaranapalli (P)	...	P. R. Pw.	4·58	234	315	1,774	898	876	211	210	...	...	132	14	596	383	504	332	28	2
97	Kommepalli (P)	...	P. R. Pw.	5·86	303	303	1,655	841	814	106	109	...	...	118	56	666	525	629	513	5	1
98	Beerjepalli (P)	...	P. R. Pw.	3·85	264	264	1,294	649	645	54	56	...	...	169	31	468	401	400	351	6	3
99	Thuppaganapally (P)	...	P. R. Pw. Cs.	4·47	391	391	2,300	1,209	1,091	2	...	...	...	188	34	766	637	716	604	11	...
100	Samanapalli (V)	...	P. R. Pw. Cs.	2·45	229	229	1,449	720	729	102	89	...	...	105	30	497	401	449	385	4	2
101	Sulepalli (V)	...	P. R. Pw.	1·07	89	89	543	298	245	...	...	...	...	72	6	210	179	188	161	8	6
102	Thyagrasanapalli (V)	...	P. R. Pw.	1·40	149	167	945	471	474	33	43	5	9	30	26	347	242	324	229	12	...
103	Madarasanapalli (V)	...	P. R. Pw.	...	80	80	425	231	194	71	54	...	...	42	4	144	74	140	71	2	2
104	Chennapalli (V)	...	P. R. Pw.	2·82	330	330	1,861	974	887	21	20	...	...	68	21	754	626	688	605	54	18
105	Melumalai (P)	...	P. R. Pw.	10·49	446	446	2,792	1,418	1,374	350	366	...	...	161	18	941	73	862	40	18	14
106	Hosahalli (V)	...	P. R. Pw.	2 60	232	232	1,220	645	575	82	61	2	2	65	15	426	325	388	296	17	5
107	Enusonai (P)	...	P. R. Pw.	1·70	133	138	792	412	380	36	38	3	4	81	3	281	139	224	113	27	21
108	Ullatti (V) and Seebam	...	R. Pw. Tk. Cs.	2·95	264	267	1,549	794	755	25	20	14	15	69	4	525	217	429	189	41	9
109	Thugondapalli (V)	...	Pw. Tk.	2·12	59	63	332	168	164	55	57	...	...	12	3	123	75	106	63	4	...

VILLAGE DIRECTORY

HOSUR TALUK—(contd.)

Location Code Number	Name of Village/Panchayat	A-III		A-IV		A-V		A-VI		A-VII		A-VIII		A-IX		B-X Non-workers		Name of the Panchayat in which it is now included with the date of inclusion with other components if any
		M	F	M	F	M	F	M	F	M	F	M	F	M	F	M	F	
1	2	21	22	23	24	25	26	27	28	29	30	31	32	33	34	35	36	37
74	Subbagiri (V)	...	1	...	...	...	...	...	...	...	...	...	...	1	1	27	59	Subbagiri (P) 1-9-60 merged with L. C. No. 75
75	Kanalatti (V)	...	...	...	...	...	...	...	...	...	...	...	...	3	...	54	59	Kanalatti (P) 1-9-60 included L. C. Nos. 74, 55
76	Senamavu (P)	...	...	...	10	3	7	...	4	1	8	6	...	...	30	33	284	352	...
77	Bairamangalam (P)	...	...	...	...	...	3	...	...	...	7	...	1	...	82	81	437	419	...
78	Achettipalli (P)	...	1	...	16	11	1	...	2	...	10	4	...	...	73	32	414	869	...
79	Nagondapalli (P)	...	23	...	18	5	7	...	...	...	3	...	...	...	58	5	282	507	...
80	Poonapalli (P)	...	52	4	2	1	4	...	...	...	4	4	1	...	75	20	270	692	...
81	Komaranapalli (P)	...	...	...	7	...	6	...	1	...	4	2	...	...	39	27	223	431	...
82	Kempatti (P)	...	1	...	39	3	2	...	...	...	3	1	1	...	14	...	274	586	...
83	Sathanur (P)	...	...	...	...	...	1	...	...	...	5	5	2	...	36	36	233	398	...
84	Ulimaranapalli (V)	...	...	...	...	...	...	...	...	...	...	...	...	...	4	5	41	107	Ulimaranapalli (P) merged with L. C. No. 85
85	Gummalapuram (P)	...	...	...	12	4	4	...	2	...	18	...	1	...	61	30	425	948	Gummalapuram (P) included L. C. No. 84
86	Unisenatham (P)	...	7	...	11	...	...	...	...	...	1	...	...	...	16	23	285	493	...
87	Kottamadugu (P)	...	...	...	2	1	...	...	...	...	1	...	...	...	10	1	214	425	...
88	Binnamangalam (P)	...	7	...	10	...	1	...	3	...	1	1	...	...	35	34	318	792	...
89	Jagir Kodipalli (P)	...	4	8	3	...	2	...	10	...	1	1	...	...	13	11	184	398	...
90	Kalukondapalli (P)	...	2	...	1	...	3	...	...	...	4	...	...	...	5	1	229	476	...
91	Belagoundapalli (P)	...	...	...	7	...	...	...	6	...	12	1	...	...	70	22	265	671	...
92	Muthuganapalli (P)	...	1	...	39	11	3	9	4	...	9	5	1	...	74	77	403	480	...
93	Gopanapalli (P)	...	...	...	1	...	2	...	1	...	...	...	...	...	11	11	173	295	...
94	Mugalur (P)	...	...	...	6	4	2	...	...	...	3	2	...	...	24	30	286	394	...
95	Chettipalli (Hosapuram) (P)	...	...	...	4	2	3	...	2	...	...	...	...	...	35	29	269	479	...
96	Kundumaranapalli (P)	...	...	...	...	...	2	...	11	...	5	1	...	...	46	48	302	493	...
97	Kommepalli (P)	...	...	...	2	...	3	...	...	...	1	...	...	...	26	11	175	289	...
98	Beerjepalli (P)	...	4	...	22	8	2	...	6	6	3	...	...	...	25	33	181	244	...
99	Thuppaganapalli (P)	...	...	...	9	9	2	...	...	...	4	1	...	...	24	23	443	454	...
100	Samanapalli (V)	...	...	...	7	4	1	...	1	...	4	...	...	...	31	10	223	328	Samanapalli (P) 1-6-60
101	Sulepall (V)	...	1	...	...	...	...	...	...	...	3	1	...	...	10	11	88	66	Sulepalli (P) 1-6-60 merged with L. C. No. 102
102	Thyagrasanapally (V)	...	...	...	2	...	...	...	...	...	1	1	...	...	8	12	124	232	Thyagrasanapalli (P) 1-6-60 included L. C. Nos. 101, 103, 73
103	Madarasanapalli (V)	...	...	...	1	...	...	...	...	...	1	1	...	...	...	...	87	120	Madarasanapalli (P) 1-6-60 merged with L. C. No. 102
104	Chennapalli (V)	...	...	...	3	...	...	...	1	...	2	2	...	...	6	1	220	261	...
105	Melumalai (P)	...	...	...	1	...	7	...	3	...	6	2	1	...	43	17	477	1,301	...
106	Hosahalli (V)	...	...	...	2	...	...	...	...	...	...	1	...	...	19	23	219	250	...
107	Enusonai (P)	...	...	...	3	...	2	...	1	...	5	3	1	...	18	2	131	241	...
108	Ullatti (V) and Seebam	...	1	...	11	1	...	...	...	...	4	...	...	...	39	18	269	538	Ullatti (P) 1-9-60 included in L. C. No. 109
109	Thugondapalli (V)	...	...	...	1	...	...	...	...	...	1	2	...	...	11	10	45	89	Thugondapalli (P) 1-9-60 merged with L. C. No. 108

VILLAGE DIRECTORY

HOSUR TALUK—(contd.)

Location Code Number	Name of Village/Panchayat			Area in Sq. Miles	Occupied Residential Houses		Total No. of Persons Enumerated			Scheduled Castes		Scheduled Tribes		Literate and Educated Persons		Total Workers (A-I to A-IX)		A-I		A-II	
					No. of Houses	No. of Households	Total	Males	Females	M	F	M	F	M	F	M	F	M	F	M	F
1	2			3	4	5	6	7	8	9	10	11	12	13	14	15	16	17	18	19	20
110	Uddanapalli (P)	...	P. M. D. Mcw. Mp. R. Pw. Vh. Cs.	4·61	527	528	2,725	1,420	1,305	181	150	...	...	353	87	922	434	746	332	43	39
111	Nagamangalam (P)	...	P. R. Pw.	9·57	498	516	2,607	1,361	1,246	124	110	...	...	281	80	881	342	756	282	59	15
112	Bodichipalli (P)	...	P. R. Pw.	7·27	433	433	2,269	1,163	1,106	104	70	...	...	197	44	782	613	645	525	46	37
113	Keelamangalam (P)	...	P. M. H. L. D. Mcw. R. Pt. Pw. Ei. Ea. E. Vh. Cs. B.	2·37	708	777	3,841	1,961	1,880	144	149	...	...	821	344	1,182	458	448	169	10	2
114	Jagir Karupalli (V)	..	P. R. Pw.	2·45	155	155	935	454	481	32	33	...	...	53	8	310	115	297	112	2	2
115	Masinaickanapalli (P)	...	P. M. R. Pw. Ea. E.	3·44	232	257	1,474	764	710	156	141	...	...	272	60	503	178	265	72	165	82
116	Saragapalli (P)	...	P. Pw. Tk.	3·48	325	342	1,975	1,035	940	301	251	...	...	271	38	681	330	501	245	66	9
117	Mathagondapalli (P)	...	...	3·92	469	469	2,463	1,223	1,240	32	33	...	...	367	162	748	366	454	257	63	58
118	Devaganapalli (P)	.	P. R. Pw. Tk.	3·75	317	317	1,756	900	856	198	195	...	...	223	39	601	60	516	48	69	11
119	Doddaubbanur (P)	...	Pw. Tk.	3·53	293	374	2,136	1,080	1,056	250	236	9	8	267	52	676	262	507	178	126	73
120	Chudasandiram (P)	...	P. Pw. Tk.	3·56	193	193	1,096	567	529	145	136	...	...	86	11	341	37	281	16	54	18
121	Achubalu (P)	...	P. Pw. Tk.	4·60	440	441	2,443	1,265	1,178	252	243	196	157	100	20	763	243	646	10	100	232
122	Arupalli (V)	...	P. Pw.	1·22	140	140	722	396	326	83	68	...	...	15	9	248	12	195	3	41	9
123	Thalli (P)	...	P. M. H. D. Mp. R. S. Pw. Tk. Cs. B.	3·86	591	674	3,504	1,816	1,688	313	298	...	...	515	164	1,011	208	597	124	53	33
124	Marupalli (P)	...	P. M. Pw. Tk.	3·88	259	279	1,773	935	838	83	67	...	...	235	32	555	258	501	209	36	44
125	Thallikothanur (P)	...	P. R. Pw.	4·12	265	387	2,123	1,071	1,052	157	129	...	...	229	31	635	76	483	15	88	30
126	Kuppatti (P)	...	P. Pw. Tk.	2·95	334	334	1,903	982	921	125	115	...	...	119	29	610	151	499	135	65	7
127	Akkadasam (P)	...	P. M. R. Pw. Tk.	2·62	186	186	1,050	545	505	...	...	...	...	48	4	295	105	250	99	13	1
128	Vaisoori Agraharam (V)	...	P. Pw. Tk.	2·28	75	75	460	244	216	61	59	...	...	31	1	170	11	137	3	25	8
129	Sathinaickanapalli (V)	...	P.	0·49	62	62	438	218	220	22	31	...	...	34	2	134	9	121	7	8	...
130	Kodiyalam (P)	...	P. Pw. Tk.	1·88	223	239	1,293	677	616	100	66	...	...	129	15	440	41	420	35	4	2
131	Aniyalam (P)	...	P. R. Pw.	3·47	262	280	1,461	749	712	206	190	...	...	173	27	484	282	375	203	86	66
132	Mardanapalli (P)	...	P. Pw. Tk.	3·37	326	475	2,470	1,243	1,227	138	128	...	...	230	22	748	611	605	507	48	13
133	Thandarai (P)	...	P. Pw. Tk.	3·65	144	167	1,026	520	506	105	97	...	...	114	13	345	285	296	214	26	39
134	Annegollur (V)	...	P. R. Pw.	3·75	209	209	1,263	635	628	46	42	...	...	46	5	423	357	335	329	55	1
135	Mallasandiram (P)	...	P. Pw. Tk.	4·27	258	285	1,667	896	771	42	53	...	...	84	3	521	178	462	176	46	...
136	Arasakuppam (P)	...	P. Pw.	4·88	424	448	2,419	1,242	1,177	117	87	...	...	266	39	845	622	693	553	86	6
137	Bithereddi (P)	...	R.	3·03	267	267	1,466	780	686	68	55	...	...	102	27	575	394	488	350	67	40
138	Jakkeri (P)	...	P. R. Pw.	4·26	348	404	2,086	1,058	1,028	176	152	...	...	255	42	744	619	648	543	6	2
139	Bommathathanur (P)	...	P. R. Pw.	8·17	389	403	2,087	1,073	1,014	144	140	...	...	163	31	700	315	610	247	72	51
140	Udedurgam (P)	...	P. R. Pw.	8·22	330	330	1,832	955	877	301	263	...	...	77	11	665	545	580	486	43	25
141	Thimjepalli (V)	...	P. Mcw. R. Pw.	9·03	480	504	2,793	1,442	1,351	328	330	17	14	406	97	910	463	731	438	24	...
142	Ayarnapalli (P)	...	P. M. R. Pw.	6·75	276	283	1,769	951	818	79	65	...	...	261	40	600	185	555	158	18	24
143	Doddathimmanahalli (P)	...	P. H. D. Mcw. R. Pw.	6·00	644	644	3,573	1,825	1,748	176	162	...	...	115	17	1,323	1,040	1,146	935	69	36
144	Karukkanahalli (V)	...	P. R. Pw.	4·50	365	365	2,085	1,077	1,008	31	18	...	...	96	17	721	547	616	493	71	38
145	Ulgam (V)	...	P. Pw.	1·55	62	181	1,085	541	544	88	121	...	...	46	7	387	375	328	342	42	28

VILLAGE DIRECTORY

HOSUR TALUK—(contd.)

Location Code Number	Name of Village/Panchayat	A-III		A-IV		A-V		A-VI		A-VII		A-VIII		A-IX		B-X Non-workers		Name of the Panchayat in which it is now included with the date of inclusion with other components if any
		M	F	M	F	M	F	M	F	M	F	M	F	M	F	M	F	
1	2	21	22	23	24	25	26	27	28	29	30	31	32	33	34	35	36	37
110	Uddanapalli (P)	...	1	...	22	7	14	5	2	1	21	12	2	...	71	38	498	871	...
111	Nagamangalam (P)	...	1	1	24	8	6	1	...	...	9	12	3	...	23	23	480	904	...
112	Bodichipalli (P)	...	...	1	31	18	3	...	11	...	6	6	...	...	40	26	381	493	Bodichipalli (P) 1-3-60
113	Kelamangalam (P)	...	9	...	192	136	5	...	17	...	137	29	16	...	348	122	779	1,422	...
114	Jagir Karupalli (V)	...	...	...	...	...	...	...	6	...	1	1	1	...	3	...	144	366	...
115	Masinaickanapalli (P)	...	...	...	6	...	4	1	...	...	5	1	1	...	57	22	261	532	...
116	Saragapalli (P)	...	...	...	14	7	3	...	...	...	2	4	...	...	95	65	354	610	...
117	Mathagondapalli (P)	...	...	17	39	5	18	...	...	...	112	4	4	...	58	25	475	874	...
118	Devaganapalli (P)	...	...	...	...	...	...	...	3	...	3	1	...	...	10	...	299	796	...
119	Doddaubbanur (P)	...	1	...	9	1	...	...	4	1	1	1	...	...	28	8	404	794	...
120	Chudasandiram (P)	...	...	...	1	2	1	...	...	...	...	1	...	...	4	...	226	492	...
121	Achubalu (P)	...	...	...	5	...	1	...	4	...	2	1	...	...	5	...	502	935	Achubalu (P) included L. C. No. 185
122	Arupalli (V)	...	...	...	...	...	2	...	...	...	2	...	...	...	7	...	148	314	Arupalli (P) merged with L. C. No. 123
123	Thalli (P)	...	11	...	60	4	3	...	2	...	100	3	13	...	172	44	805	1,480	Thalli (P) included L. C. No. 122
124	Marupalli (P)	...	1	...	10	4	...	...	...	...	2	1	1	...	4	...	380	580	...
125	Thallikothanur (P)	...	6	...	7	...	7	1	4	...	7	2	1	...	32	28	436	976	...
126	Kuppatti (P)	...	...	...	3	1	...	...	...	...	1	1	...	...	42	7	372	770	...
127	Akkadasam (P)	...	...	...	...	...	2	1	...	...	4	1	...	...	26	3	250	400	Akkadasam (P) included L. C. No. 129
128	Vaisoori Agraharam (V)	...	...	...	3	...	...	...	...	...	...	...	...	...	5	...	74	205	Vaisoori Agraharam (P) merged with L. C. No. 157
129	Sathinaickanapalli (V)	...	...	...	2	...	...	...	...	...	...	...	...	...	3	2	84	211	Sathinaickanapalli (P) merged with L. C. No. 127
130	Kodiyalam (P)	...	2	...	1	...	1	...	...	...	...	...	1	...	11	4	237	575	...
131	Aniyalam (P)	...	1	2	2	2	2	1	...	...	5	1	...	...	13	7	265	430	...
132	Mardanapalli (P)	...	...	...	2	...	2	...	...	...	7	2	...	...	84	89	495	616	...
133	Thandarai (P)	...	2	1	...	...	...	...	...	...	...	...	...	...	21	31	175	221	...
134	Annegollur (V)	...	...	...	4	...	...	...	...	...	5	1	...	...	24	26	212	271	Annegollur (P) 20-5-60
135	Mallasandiram (P)	...	1	...	4	...	4	...	...	...	2	1	...	...	2	1	375	593	...
136	Arasakuppam (P)	...	4	4	3	...	4	...	...	...	6	2	...	1	39	56	397	555	...
137	Bithereddi (P)	...	7	1	1	...	...	...	10	...	1	...	...	...	5	3	205	292	...
138	Jakkeri (P)	...	8	...	14	3	...	...	6	...	...	2	...	...	68	69	314	409	...
139	Bommathathanur (P)	...	3	...	...	...	...	...	...	...	...	...	...	...	15	17	373	699	...
140	Udedurgam (P)	...	2	...	3	1	1	2	...	...	1	8	...	...	35	23	290	332	...
141	Thimjepalli (V)	...	...	...	16	...	...	...	6	...	33	...	1	...	99	25	532	888	Thimjepalli (P) 1-3-60
142	Ayarnapalli (P)	...	1	...	1	1	1	...	2	...	3	...	...	...	19	2	351	633	...
143	Doddathimmanahalli (P)	...	1	...	8	4	1	...	6	2	5	1	2	...	85	62	502	708	...
144	Karukkanahalli (V)	...	...	...	12	1	...	1	1	...	5	6	...	...	16	8	356	461	Karukkanahalli (P) 1-6-60 Kondagandanahalli
145	Ulagam (V)	...	...	...	4	...	...	...	...	...	2	...	...	1	11	4	154	169	...

VILLAGE

HOSUR

DIRECTORY

TALUK—(contd.)

Location Code Number	Name of Village/Panchayat			Area in Sq. Miles	Occupied Residential Houses		Total No. of Persons Enumerated			Scheduled Castes		Scheduled Tribes		Literate and Educated Persons		Total Workers (A-I to A-IX)		A-I		A-II	
					No. of Houses	No. of Households	Total	Males	Females	M	F	M	F	M	F	M	F	M	F	M	F
1	2			3	4	5	6	7	8	9	10	11	12	13	14	15	16	17	18	19	20
146	Balanickanapalli (V)	...	Pw. Tk.	2·02	124	130	769	398	371	8	6	...	...	49	9	255	199	2.7	189	11	...
147	Koppagarai (P)	...	P R. Pw.	9·77	506	546	3,720	1,906	1,814	44	41	...	...	48	21	1,345	1,137	1,297	1,109	1	...
148	Pillarai Agraharam (V)	...	R. Pw.	4·07	512	512	2,640	1,345	1,295	72	64	...	...	64	12	996	925	947	905	10	2
149	Royacotta (P)	...	P. M. H. L. D. Mcw. Mp. R. Pt. Pw. Ei. Ea. E.	4·31	791	791	4,328	2,288	2,040	184	166	...	...	552	236	1,514	535	1,006	391	50	28
150	Chudanur (V)	...	P. H. D. Pw.	3·37	255	255	1,238	621	617	87	85	...	...	73	15	450	213	408	187	2	...
151	Gummanur (P)	...	P. M. H. D. Mcw. R. Pw.	4·56	747	766	3,889	1,964	1,925	180	191	...	...	224	44	1,319	403	1,138	348	34	3
152	Panjapalli (P)	...	P. M. R. Pw.	9·72	445	600	3,055	1,600	1,455	151	139	28	17	284	59	1,069	928	780	713	115	49
153	Ratnagiri (V)	...	P. R. Pw.	9·68	187	187	995	523	472	115	98	19	14	69	10	384	160	319	145	17	3
154	Bevunatham (P)	...	P. R. Pw.	7·01	298	298	1,656	863	793	87	66	14	11	58	4	508	70	429	50	19	5
155	Ulimangalam (P)	...	P. D. R. Pw.	2·41	138	172	978	515	463	81	74	...	...	109	25	322	301	259	281	28	...
157	Devarulimangalam (P)	...	P. M. Pw. Tk.	...	154	166	877	459	418	10	6	...	...	111	13	303	44	225	27	39	6
158	Ballapalli (P)	...	P. R. Pw. Tk.	3·58	246	341	1,896	957	939	161	154	...	...	218	23	618	430	504	373	32	2
159	Sarandapalli (P)	...	P. Pw.	8·05	245	290	1,580	800	780	132	135	...	...	195	56	473	234	386	194	27	5
160	Daravendiram (P)	...	P. Pw. Tk.	3·39	235	312	1,899	981	918	163	153	...	...	170	8	628	496	554	462	38	...
161	Jowlagiri (P)	...	P. M. R. Pw.	7·61	407	492	2,845	1,465	1,380	103	93	...	...	215	30	786	363	657	325	44	20
162	Nandimangalam Inam (V)	...	P. R. Pw.	9·08	26	32	185	96	89	...	...	...	...	4	...	62	1	60	...	1	1
163	Agalacottah (P)	...	P. Pw. Tk.	3·42	523	605	3,286	1,697	1,589	289	245	64	60	339	63	1,137	575	1,021	526	19	9
164	Settipalli (P)	...	P. Pw. Tk.	6·69	237	267	1,381	707	674	166	140	4	4	176	22	427	192	330	144	18	8
165	Palayamcottai (P)	...	P. M. Mcw. R. Pw. Tk.	3·99	390	411	2,104	1,082	1,022	204	176	...	...	166	75	707	113	579	89	48	5
166	Kendaganapalli (P)	...	P. M. D. R.	3·78	346	346	2,044	1,051	993	134	144	...	...	208	18	693	368	530	297	118	4
167	Thavarakkarai (P)	...	P. D. R. Pw.	3·56	289	293	1,608	832	776	58	56	...	...	95	4	558	448	493	414	39	27
168	Noganur (P)	...	P. R. Pw.	3·56	265	304	1,665	866	799	152	140	2	3	144	28	532	397	431	366	41	2
169	Sandanapalli (P)	...	P. M. D. R. Pw.	8·05	628	701	3,834	1,933	1,901	474	455	...	...	171	50	1,347	1,082	1,116	969	45	9
170	Iruducotta (P)	...	P. D. R. Pw.	9·37	725	728	3,962	2,052	1,910	345	344	...	...	289	164	1,402	1,219	1,337	1,188	32	20
171	Hanumanthapuram (P)	...	P. D. R. Pw.	9·86	493	496	2,461	1,254	1,207	167	180	...	...	147	18	852	773	771	721	22	9
172	Bettamugalam (P)	...	P. D. R. Pw.	67·44	778	778	3,995	2,096	1,899	292	253	183	143	148	19	1,511	1,232	1,349	1,119	94	77
163	Kolatti (P)	...	P. Pw.	7·02	316	316	1,487	794	693	79	72	...	...	132	17	510	388	423	349	41	24
174	Salivaram (P)	...	P. M. R. Pw.	8·21	509	509	2,705	1,402	1,303	195	197	31	35	241	39	902	368	670	234	136	98
175	Andevanapalli (P)	...	P. M. R. Pw.	4·90	437	564	3,093	1,579	1,514	126	124	...	...	295	26	1,080	1,007	800	863	48	4
176	Karandapalli (P)	...	P. Pw.	7·78	423	494	2,721	1,391	1,330	131	118	...	...	155	17	946	851	828	777	38	25
177	Kumuducotta (P)	...	P. R. Pw.	8·66	288	296	1,399	719	680	77	97	...	...	127	11	525	457	485	432	18	20
178	Madakkal (P)	...	P. Pw.	21·55	548	548	3,056	1,579	1,477	404	312	4	4	154	5	924	79	791	39	49	1
179	Anchetty (P)	...	P. M. Mcw. Mp. R. Pw.	32·22	925	1,117	6,199	3,134	3,065	413	410	2	3	713	111	1,801	541	1,196	439	30	3
180	Thagatti (P)	...	P. Pw. Tk.	16·48	399	399	2,332	1,164	1,168	68	70	14	20	96	1	664	70	591	53	24	10
181	Urigam (V)	...	P. Pw.	23·49	456	456	2,244	1,159	1,085	151	144	29	21	143	7	754	227	615	178	90	24

VILLAGE

HOSUR

DIRECTORY

TALUK—(contd.)

Location Code Number	Name of Village/Panchayat	A-III M	A-III F	A-IV M	A-IV F	A-V M	A-V F	A-VI M	A-VI F	A-VII M	A-VII F	A-VIII M	A-VIII F	A-IX M	A-IX F	B-X Non-workers M	B-X Non-workers F	Name of the Panchayat in which it is now included with the date of inclusion with other components if any
1	2	21	22	23	24	25	26	27	28	29	30	31	32	33	34	35	36	37
146	Balanickanapalli (V)	...	...	...	...	1	...	...	...	1	2	...	...	15	8	143	172	...
147	Koppagarai (P)	...	...	5	...	...	...	...	...	2	...	...	...	40	28	561	677	...
148	Pillarai Agraharam (V)	...	4	6	...	9	...	1	...	4	1	...	...	15	17	349	370	Pillarai Agraharam (P) 1-6-60 Kaveri Agraharam
149	Royacotta (P)	...	7	38	2	31	...	13	2	118	6	14	...	237	104	774	1,505	...
150	Chudanur (V)	...	6	...	...	...	...	...	...	...	...	...	...	34	26	171	404	Chudanur (P) 1-6-60 Guljanur Chettipatti
151	Gummanur (P)	...	2	...	29	...	2	...	1	7	7	...	...	106	45	645	1,522	...
152	Penjapalli (P)	...	5	...	15	5	9	4	11	12	2	2	...	130	143	531	527	...
153	Ratnagiri (V)	...	...	...	45	10	1	...	...	...	2	...	...	2	...	139	312	Ratnagiri (P) 10-5-60 Dodikkal, Govindapuram
154	Bevunatham (P)	...	23	8	2	1	...	...	5	...	3	1	...	27	5	355	723	...
156	Ulimangalam (P)	...	...	...	5	...	...	...	1	1	2	...	...	27	19	193	162	...
157	Devarulimangalam (P)	...	...	...	6	...	...	...	...	...	3	...	...	20	11	156	374	Devarulimangalam (P) merged with L. C. No. 128
158	Ballapalli (P)	...	1	...	12	...	1	...	7	...	4	3	...	57	52	339	509	...
159	Sarandapalli (P)	...	7	...	6	1	2	...	5	...	2	1	...	38	33	327	546	...
160	Daravendiram (P)	...	1	...	9	7	...	1	...	...	2	1	...	24	25	353	422	...
161	Jowlagiri (P)	...	8	...	7	...	1	...	1	...	23	...	...	43	18	679	1,017	Jowlagiri (P) 20-5-60 included L. C. No. 162
162	Nandimangalam Inam (V)	...	...	...	...	...	...	...	...	...	...	2	...	...	...	34	88	Nandimangalam Inam merged with L. C. No. 161
163	Agalacottah (P)	...	12	...	17	1	2	1	3	...	5	1	...	57	35	560	1,014	...
164	Settipalli (P)	...	42	4	3	...	...	...	3	1	4	5	...	27	30	280	482	...
165	Palayamcottai (P)	...	3	2	37	4	1	...	2	...	19	2	1	17	11	375	909	...
166	Kendaganapalli (P)	...	...	...	3	...	...	...	...	...	5	2	...	37	65	358	625	...
167	Thavarakkarai (P)	...	...	...	4	3	1	...	...	...	7	4	1	13	...	274	328	...
168	Noganur (P)	...	6	...	2	...	2	...	11	1	2	3	...	37	25	334	402	...
169	Sandanapalli (P)	...	14	...	6	...	3	...	...	...	13	2	2	148	10	586	819	...
170	Iruducotta (P)	...	...	...	2	...	2	1	...	...	10	1	...	19	9	650	691	...
171	Hanumanthapuram (P)	...	12	...	12	12	...	...	...	...	6	2	...	29	29	402	434	...
172	Bettamugalam (P)	...	5	...	21	17	...	...	...	...	8	5	1	33	14	585	667	...
173	Kolatti (P)	...	...	...	11	1	8	1	...	...	8	2	...	19	11	284	305	...
174	Salivaram (P)	...	6	...	10	14	9	...	4	...	25	7	...	42	15	500	935	...
175	Andevanapalli (P)	...	...	...	26	23	8	2	5	5	64	23	3	126	87	499	507	...
176	Karandapalli (P)	...	8	...	11	8	1	...	...	...	21	9	...	39	32	445	479	...
177	Kumuducotta (P)	...	3	...	3	...	2	...	...	...	11	3	...	3	2	194	223	...
178	Madakkal (P)	...	35	...	13	1	...	...	...	...	6	4	1	29	34	655	1,398	...
179	Anchetty (P)	...	315	38	37	12	23	...	15	1	75	10	7	103	38	1,333	2,524	...
180	Thagatti (V)	...	22	...	2	2	4	...	2	...	4	...	1	14	5	500	1,098	Thagatti (P) 20-5-60
181	Urigam (V)	...	-	...	5	...	4	...	...	...	7	...	1	30	25	405	858	Urigam (P) 20-5-60

VILLAGE

HOSUR

DIRECTORY

TALUK—(contd.)

Location Code Number	Name of Village/Panchayat			Area in Sq. Miles	Occupied Residential Houses		Total No. of Persons Enumerated			Scheduled Castes		Scheduled Tribes		Literate and Educated Persons		Total Workers (A-I to A-IX)		A-I		A-II	
					No. of Houses	No. of Households	Total	Males	Females	M	F	M	F	M	F	M	F	M	F	M	F
1	2			3	4	5	6	7	8	9	10	11	12	13	14	15	16	17	18	19	20
182	Machukondapalli (V)	...	P. Pw. Tk.	45·69	156	252	1,336	673	663	64	72	27	23	64	...	405	176	286	142	37	8
183	Kottaiyur (P)	...	P. Pw.	37·89	401	531	2,779	1,389	1,390	126	1:1	46	40	171	89	906	728	782	621	75	93
184	Natrapalayam (V)	...	P. Pw.	50·76	438	438	2,317	1,222	1,095	200	195	30	27	89	3	761	608	702	572	11	4
185	Thoddamanchi (V)	...	P. Pw.	60·65	401	446	2,318	1,203	1,115	49	39	13	12	140	7	767	550	546	386	115	99
186	Thalli (R.F.)	...	—	4·60	32	35	196	104	92	42	43	...	...	1	...	66	43	65	3	1	40
187	Gullatti New (R.F.)	...	...	7·02					UNIN	HABITED											
			Total ...	1,019·32	51,136	54,997	302,456	155,243	147,213	23,947	22,739	766	653	29,265	6,573	101,152	52,972	82,518	45,057	6,129	2,668

VILLAGE

HOSUR

DIRECTORY

TALUK—(contd.)

Location Code Number	Name of Village/Panchayat	A-III M	A-III F	A-IV M	A-IV F	A-V M	A-V F	A-VI M	A-VI F	A-VII M	A-VII F	A-VIII M	A-VIII F	A-IX M	A-IX F	B-X Non-workers M	B-X Non-workers F	Name of the Panchayat in which it is now included with the date of inclusion with other components if any
1	2	21	22	23	24	25	26	27	28	29	30	31	32	33	34	35	36	37
182	Machukondapalli (V) ...	34	...	13	...	2	...	...	...	7	...	...	...	26	26	268	487	Machukondapalli (P) 1-10-60
183	Kottaiyur (P) ...	6	4	10	...	1	...	5	2	4	2	1	...	22	6	483	662	...
184	Natrapalayam (V) ...	19	...	6	2	...	...	...	...	9	8	...	...	14	22	461	487	Natrapalayam (P) 1-6-60
185	Thoddamanchi (V) ...	...	...	82	64	...	...	3	...	12	1	...	...	9	...	436	565	Thoddamanchi (P) 10-10-60
186	Thalli (R.F.) ...	...	...	...	...	...	...	...	...	...	...	...	...	...	...	38	49	Thalli merged with L. C. No. 121
187	Gullatti New (R.F.) ...								UNIN									...
	Total ...	1,084	170	1,832	617	560	57	327	43	HABITED 1,782	437	181	3	6,739	3,920	54,091	94,241	

TOWN

HOSUR

DIRECTORY

TALUK—(contd.)

Locaiton Code Number	Name of Town			Area in Sq. Miles	Occupied Residential Houses: No. of Houses	Occupied Residential Houses: No. of Households	Total No. of Persons Enumerated: Total	Total No. of Persons Enumerated: Males	Total No. of Persons Enumerated: Females	Scheduled Castes: M	Scheduled Castes: F	Scheduled Tribes: M	Scheduled Tribes: F	Literate and Educated Persons: M	Literate and Educated Persons: F	Total Workers (A-I to A-IX): M	Total Workers (A-I to A-IX): F	A-I: M	A-I: F	A-II: M	A-II: F
1	2			3	4	5	6	7	8	9	10	11	12	13	14	15	16	17	18	19	20
37	Hosur (P)	...	P. M. H. L. D. Hos. Rhc. Mcw. Mp. Rly. R. Pt. Tel. S. Pw. Tk. Ei. Ea. E. Vh. Cs. B.																		
	Ward 1	E. B. 71	...	...	207	245	1,428	714	714	...	...	...	...	425	200	424	71	37	8	6	2
	2	72-A	...	...	118	138	601	314	287	138	1 5	...	...	113	33	190	82	32	2	...	...
		72-B	...	...	73	89	779	439	340	28	1	...	...	159	61	152	41	78	17	...	...
				Total ...	**191**	**227**	**1,380**	**753**	**627**	**166**	**116**	...	...	**272**	**94**	**342**	**123**	**110**	**19**	...	...
	Ward 3	E. B. 73	...	...	78	107	635	354	281	...	...	...	...	262	129	186	32	26	1	...	...
	4	74	...	...	160	254	1,402	715	687	...	...	...	...	423	210	399	37	89	1	...	...
	5	75	...	...	148	195	1,081	540	541	...	...	...	...	351	246	283	18	39	4	4	...
		76	...	...	48	48	116	58	58	...	...	...	...	45	35	39	1	...	...	...	...
				Total ...	**196**	**243**	**1,197**	**598**	**599**	...	...	...	...	**396**	**281**	**322**	**19**	**39**	**4**	**4**	..
	Ward 6	E. B. 77	...	...	162	202	1,074	577	497	...	...	...	...	272	128	320	24	49	2	64	9
	7	78	...	...	47	47	235	120	115	14	15	...	...	80	8	74	33	40	20	3	...
	8	79	...	...	199	280	1,409	705	704	2	2	...	...	339	228	390	74	150	44	2	1
	9	80 & 81	...	...	206	290	1,322	678	644	28	25	...	...	387	252	408	32	52	...	1	...
	10	82	...	...	79	117	557	294	263	...	...	...	...	218	153	149	14	1	...	...	...
		83	...	...	151	182	1,044	538	506	146	140	...	...	211	125	324	75	58	1	51	39
				Total ...	**230**	**299**	**1,601**	**832**	**769**	146	140	...	...	429	278	473	89	59	1	51	39
				Town Total ...	**3·91**	**1,676**	**2,194**	**11,683**	**6,046**	**5,637**	356	298	...	...	3,285	1,808	3,338	534	651	100	131	51
155	Denkanikotta (P)	..	P. M. H. L. D. Hos. Mp. R. Pt. Tel. Pw. Ei. Ea. E.																		
	Ward 1	E. B. 330	..	..	79	89	594	309	285	...	...	...	...	225	163	147	1	14	...	...	...
		331	...	...	95	115	724	362	362	107	116	...	...	124	32	216	34	72	6	...	..
				Total ...	**174**	**204**	**1,318**	**671**	**647**	**107**	**116**	...	...	349	195	363	35	86	6	...	...
	Ward 2	E. B. 332	..	...	96	109	516	275	241	...	...	...	...	103	35	176	64	82	37	...	...
		333	...	...	117	156	647	339	308	3	4	...	...	250	136	167	26	19	12	...	...
				Total ...	**213**	**265**	**1,163**	**614**	**549**	**3**	**4**	...	...	253	171	343	90	101	49	...	...
	Ward 3	E. B. 334	...	...	94	131	592	316	276	...	...	...	...	169	67	164	58	25	8	...	...
		335	...	...	81	112	536	278	258	...	...	...	...	163	164	108	17	6	...	...	...
				Total ...	**175**	**243**	**1,128**	**594**	**534**	...	...	...	...	332	231	272	75	31	8	...	...
	Ward 4	E. B. 336	...	...	197	211	1,359	703	656	...	...	...	...	155	22	436	250	318	148	1	...
	5	337	...	...	51	66	410	225	185	...	...	...	...	165	86	104	1	2	...	...	...
		338	...	...	85	102	584	311	273	...	...	...	...	222	139	139	4	...	...	...	...
				Total ...	**136**	**168**	**994**	**536**	**458**	...	...	...	...	387	225	243	5	2	...	...	...

TOWN

HOSUR

DIRECTORY

TALUK—(contd.)

Location Code Number	Name of Town	A-III M	A-III F	A-IV M	A-IV F	A-V M	A-V F	A-VI M	A-VI F	A-VII M	A-VII F	A-VIII M	A-VIII F	A-IX M	A-IX F	B-X Non-workers M	B-X Non-workers F
1	2	21	22	23	24	25	26	27	28	29	30	31	32	33	34	35	36
37 Hosur (P)—(*concld.*)																	
Ward 1	E. B. 71 ...	20	5	17	8	169	21	5	...	54	7	9	1	107	19	290	643
2	72-A ...	2	...	36	29	24	3	...	...	8	2	5	...	83	46	124	205
	72-B ...	2	1	8	3	14	2	11	...	13	4	1	...	25	14	287	299
	Total ...	4	1	44	32	38	5	11	...	21	6	6	...	108	60	411	504
Ward 3	E. B. 73 ...	5	...	62	14	23	...	1	...	37	7	12	...	22	10	168	249
4	74 ...	1	...	67	6	45	19	11	...	111	8	8	...	67	3	316	650
5	75 ...	8	...	14	3	42	1	3	...	78	...	20	...	75	10	257	523
	76 ...	3	...	...	...	1	...	10	...	3	...	2	...	20	1	19	57
	Total ...	11	...	14	3	43	1	13	...	81	...	22	...	95	11	276	580
Ward 6	E. B. 77 ...	6	...	10	1	39	...	10	...	29	4	12	...	101	8	257	473
7	78 ...	6	...	...	...	...	...	...	...	1	...	3	...	21	13	46	82
8	79 ...	10	1	1	...	11	...	14	1	43	5	20	...	139	22	315	630
9	80 & 81 ...	16	2	17	...	33	...	34	2	53	6	53	...	149	22	270	612
10	82 ...	4	...	4	4	6	...	1	...	49	2	3	...	81	8	145	249
	83 ...	7	...	39	3	12	...	1	...	38	4	17	...	101	28	214	431
	Total ...	11	...	43	7	18	...	2	...	87	6	20	...	182	36	359	680
	Town Total ...	90	9	275	71	417	46	101	3	517	49	165	1	991	204	2,708	5,103
155 Denkanikotta (P)—(*contd.*)																	
Ward 1	E. B. 330 ...	2	...	...	...	15	...	...	...	83	1	...	...	33	...	162	284
	331 ...	...	...	...	...	14	...	...	...	8	4	3	...	119	24	146	328
	Total ...	2	...	...	...	29	...	...	...	91	5	3	...	152	24	308	612
Ward 2	E. B. 332 ...	1	...	10	4	8	3	3	...	25	5	4	...	43	15	99	177
	333 ...	7	...	32	...	22	1	2	...	11	4	10	...	64	9	172	282
	Total ...	8	...	42	4	30	4	5	...	36	9	14	...	107	24	271	459
Ward 3	E. B. 334 ...	6	...	28	21	10	...	6	1	20	8	3	...	66	20	152	218
	335 ...	5	3	10	5	5	1	3	...	26	...	1	3	52	5	170	241
	Total ...	11	3	38	26	15	1	9	1	46	8	4	3	118	25	322	459
Ward 4	E. B. 336 ...	3	2	1	19	9	7	6	...	6	4	3	...	89	70	267	406
5	337 ...	...	...	...	...	30	...	...	...	42	...	8	1	22	...	121	184
	338 ...	5	...	1	...	53	1	1	...	56	...	7	...	16	3	172	269
	Total ...	5	...	1	...	83	1	1	...	98	...	15	1	38	3	293	453

TOWN

HOSUR

DIRECTORY

TALUK—(contd.)

Location Code Number	Name of Town	Area in Sq. Miles	Occupied Residential Houses: No. of Houses	Occupied Residential Houses: No. of Households	Total No. of Persons Enumerated: Total	Total No. of Persons Enumerated: Males	Total No. of Persons Enumerated: Females	Scheduled Castes: M	Scheduled Castes: F	Scheduled Tribes: M	Scheduled Tribes: F	Literate and Educated Persons: M	Literate and Educated Persons: F	Total Workers (A-I to A-IX): M	Total Workers (A-I to A-IX): F	A-I: M	A-I: F	A-II: M	A-II: F
1	2	3	4	5	6	7	8	9	10	11	12	13	14	15	16	17	18	19	20
155	Denkanikotta (P)—(*contd.*)																		
Ward 6	E. B. 339	...	95	117	710	382	328	...	...	...	...	281	177	200	36	25	...	...	...
7	340	...	107	128	710	353	357	...	...	...	...	150	81	213	56	83	11	...	...
	341	...	103	111	536	278	258	213	196	...	...	29	8	180	32	96	9	...	...
	Total ...	...	**210**	**239**	**1,246**	**631**	**615**	**213**	**196**	...	...	**179**	**89**	**393**	**88**	**179**	**20**	...	...
Ward 8	E. B. 342	...	82	96	675	342	333	...	...	...	...	216	137	183	18	40	6	...	...
	343	...	108	157	890	479	411	...	...	...	...	238	138	263	55	47	2	...	...
	Total ...	...	**190**	**253**	**1,565**	**821**	**744**	...	...	...	...	**454**	**275**	**446**	**73**	**87**	**8**	...	...
Ward 9	E. B. 344	...	87	121	568	284	284	...	...	...	...	65	12	163	26	53	2	3	...
	345	...	89	108	616	321	295	...	...	...	...	116	69	173	16	38	...	...	...
	346	...	93	107	548	276	272	145	152	...	...	67	13	154	35	19	5	16	1
	Total ...	...	**269**	**336**	**1,732**	**881**	**851**	**145**	**152**	...	...	**248**	**94**	**490**	**77**	**110**	**7**	**19**	**1**
	Town Total ...	**4·00**	**1,659**	**2,036**	**11,215**	**5,833**	**5,382**	**468**	**468**	...	...	**2,738**	**1,479**	**3,186**	**729**	**939**	**246**	**20**	**1**

TOWN

HOSUR

DIRECTORY

TALUK—(concld.)

Location Code Number	Name of Town	A-III M	A-III F	A-IV M	A-IV F	A-V M	A-V F	A-VI M	A-VI F	A-VII M	A-VII F	A-VIII M	A-VIII F	A-IX M	A-IX F	B-X Non-workers M	B-X Non-workers F
1	2	21	22	23	24	25	26	27	28	29	30	31	32	33	34	35	36
155	Denkanikotta (P)—(*concld.*)																
	Ward 6 E. B. 339 ...	1	...	5	26	48	...	1	...	94	3	3	...	23	7	182	292
	7 340 ...	1	...	...	...	43	...	...	...	33	4	2	...	51	41	140	301
	341 ...	...	...	...	...	5	...	...	...	13	...	2	...	64	23	98	226
	Total ...	**1**	...	...	...	**48**	...	...	...	**46**	**4**	**4**	...	**115**	**64**	**238**	**527**
	Ward 8 E. B. 342 ...	...	...	...	2	34	2	...	...	51	...	18	...	40	8	159	315
	343 ...	5	...	...	...	59	3	1	...	67	2	25	...	59	48	216	356
	Total ...	**5**	...	...	**2**	**93**	**5**	**1**	...	**118**	**2**	**43**	...	**99**	**56**	**375**	**671**
	Ward 9 E. B. 344 ...	**2**	...	2	11	**38**	...	11	...	12	2	9	...	33	11	121	258
	345 ...	2	...	...	7	38	...	7	...	25	1	5	...	58	8	148	279
	346 ...	1	...	18	4	15	...	4	...	11	...	4	...	66	25	122	237
	Total ...	**5**	...	**20**	**22**	**91**	...	**22**	...	**48**	**3**	**18**	...	**157**	**44**	**91**	**774**
	Town Total ...	**41**	**5**	**107**	**99**	**446**	**18**	**45**	**1**	**583**	**38**	**107**	**4**	**898**	**317**	**2,647**	**4,653**

2. KRISHNAGIRI TALUK

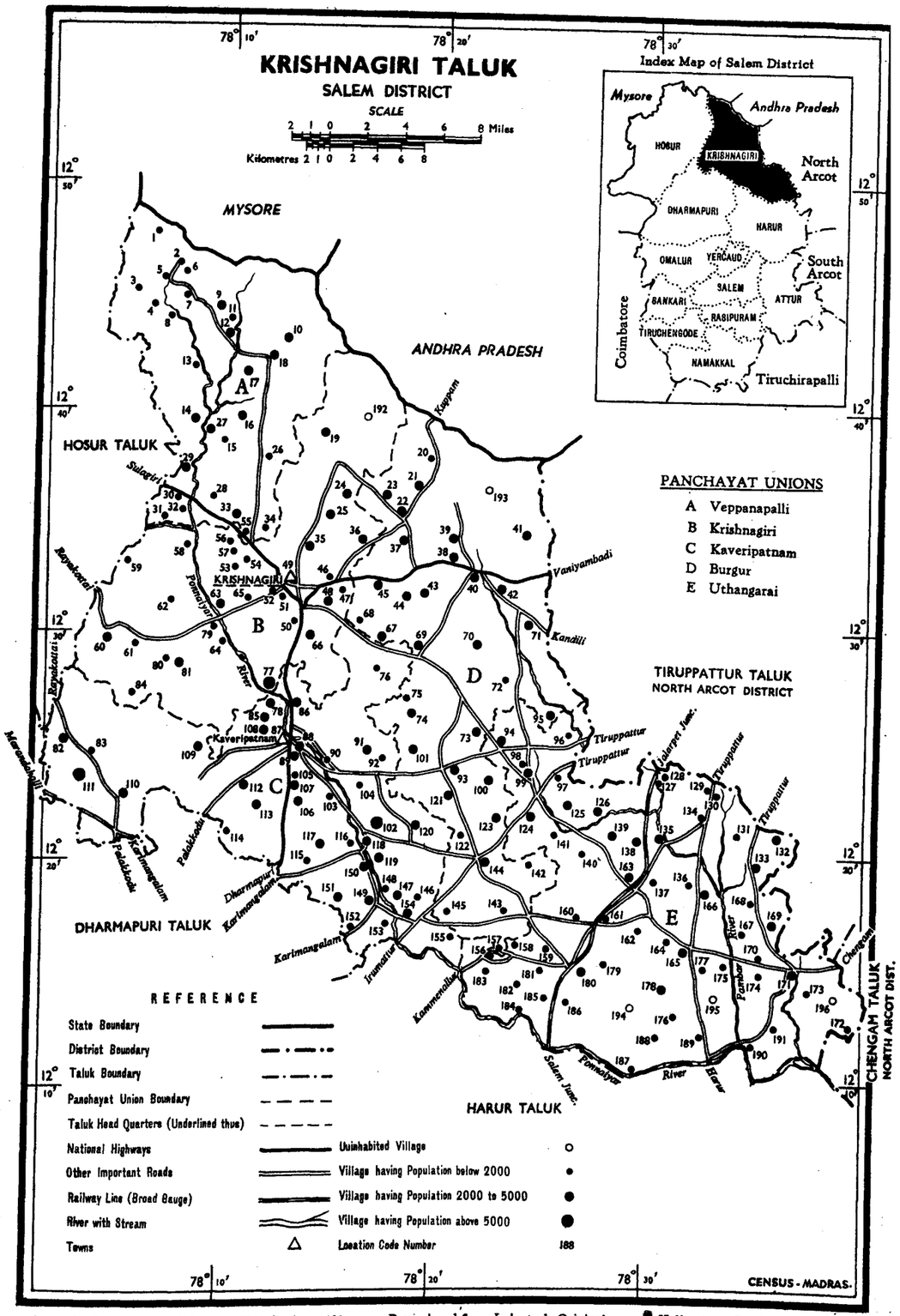

Reg. No. 668 E'65 (Saka Era 1887) Copies - 1100. Reproduced from Indentor's Original. Helio, P. Z. P., C. S. O., Madras.

ALPHABETICAL LIST OF VILLAGES

2. KRISHNAGIRI TALUK

Sl. No.	Name of village		Location Code Number
1	Achamangalam (P)	...	43
2	Agaram (P)	...	62
3	Agasipalli (P)	...	66
4	Alapatti (P)	...	61
5	Anchoor (P)	...	67
6	Andcheripatti (P)	...	139
7	Annandaur (P)	...	156
8	Arasampatty (P)	...	154
9	Athipadi (P)	...	172
10	Avathavadi (P)	...	116
11	Badapalli (P)	...	162
12	Balanapalli (P)	...	2
13	Baleguli (P)	...	91
14	Balethottam (P)	...	142
15	Balinayanapalli (P)	...	44
16	Bannihalli (P)	...	112
17	Bargur (P)	...	40
18	Barur (P)	...	147
19	Bathimadugu (P)	...	1
20	Belavarathi (P)	...	23
21	Bellampalli (P)	...	59
22	Bellarapalli (P)	...	79
23	Bheemandapalli (P)	...	29
24	Bikkanahalli (P)	...	110
25	Billanakuppam (P)	...	33
26	Bommepalli (P)	...	96
27	Botlapalli (P)	...	72
28	Byyanapalli (P)	...	54
29	Chandapuram (P)	...	88
30	Chandrapatti (P)	...	186
31	Chaparthy (P)	...	109
32	Chennasandiram (P)	...	14
33	Chigaramaganapalli (P)	...	10
34	Chigaraplapalli (P)	...	71
35	Chigralpalli (V)	...	6
36	Chikkapoovathi (P)	...	60
37	Chinnamanavaranapalli (P)	...	15
38	Chinnamatarapalli (P)	...	21
39	Chinna muthur (P)	...	77
40	Chinthagummanpalli (P)	...	13
41	Chouttahalli (P)	...	89
42	Damodarahalli (P)	...	151
43	Devasamudram (P)	...	50
44	Eggoor (P)	...	132
45	Elavampadi (R.F.)	...	196
46	Ennegollur (P)	...	31
47	Errahalli (P)	...	107
48	Erumampatti (P)	...	92
49	Ettipatti K. (P)	...	138
50	Gangaleri (P)	...	63
51	Gengaperampatti (P)	...	166
52	Gerigepalli (P)	...	161
53	Goolium (P)	...	58
54	Govindapuram (P)	...	168
55	Gudalapatti (P)	...	85
56	Gurivinayanapalli (P)	...	20
57	Guttoor (P)	...	95
58	Halekundani (P)	...	3
59	Ikondamkothapali (P)	...	74
60	Ipiganapalli (P)	...	8
61	Jagadab (P)	...	113
62	Jagadevi (P)	...	69
63	Jakkasamudram (P)	...	111
64	Jingalakadirampatti (P)	...	145
65	Junjupalli (P)	...	56
66	Juttandahalli (P)	...	82
67	Kadavani (P)	...	130
68	Kalarpatti (P)	...	124
69	Kalavi (P)	...	180
70	Kallavi (R.F.)	...	194
71	Kallukurikki (P)	...	35
72	Kalvehalli (P)	...	78
73	Kammampalli (P)	...	36
74	Kandappanayanapalli (P)	...	70
75	Kannandahalli (P)	...	94
76	Karadihalli (P)	...	114

Sl. No.	Name of village	Location Code Number
77	Karakuppam (P)	39
78	Karapattu (P)	134
79	Karumandapathi (P)	129
80	Kattagaram (P)	101
81	Katteri (P)	189
82	Kattiganapalli (P)	51
83	Kattinayanapalli (P)	46
84	Kattupatti (P)	181
85	Kavaripatnam (P)	87
86	Kavundanoor (P)	125
87	Keelamathur (P)	131
88	Keelkuppam (P)	146
89	Keelkuppam (P)	176
90	Kodamandapatti (P)	140
91	Kodipalli (P)	26
92	Kondampatti (P)	175
93	Kondapalli (P)	53
94	Kottapatty (P)	155
95	Krishnagiri (Rural) (V)	47
96	Krishnagiri (P)	49
97	Kudimenahalli (P)	150
98	Kullampatti (P)	100
99	Kumarahalli (P)	115
100	Kundarapalli (P)	55
101	Kunnathur (P)	135
102	Kuriyanapalli (P)	4
103	Kurubarapalli (P)	30
104	Madepalli (P)	16
105	Madepalli (P)	38
106	Mahadevagollahalli (P)	93
107	Mahanoorpatti (P)	133
108	Maharajagadai (R.F.)	192
109	Mahendiramangalam (P)	83
110	Majid Gollahalli (P)	75
111	Malayandahalli (P)	76
112	Mallapadi (P)	42
113	Manavaranapalli (P)	9
114	Maniyandapalli (P)	32
115	Marampatti (P)	167
116	Marasamudram (P)	27
117	Marisettihalli (P)	104

Sl. No.	Name of village	Location Code Number
118	Maruderi (P)	118
119	Mathur (P)	98
120	Mekkalachinnampalli (P)	24
121	Mettuthangal (P)	185
122	Mittahalli (P)	108
123	Mittapalli (P)	170
124	Moondrampatti (P)	174
125	Moongileri (P)	188
126	Moramadugu (P)	80
127	Nachikuppam (P)	12
128	Nadungal (P)	103
129	Nadupatti (P)	1[illegible]1
130	Naduvanapalli (P)	17
131	Nagampatti (P)	99
132	Nagojanahalli (P)	102
133	Naralapalli (P)	137
134	Naralpalli (P)	19
135	Nayakanur (P)	173
136	Neralagiri (P)	7
137	Neralakotta (R.F.)	193
138	Nochipatti (P)	178
139	Oddapatti (P)	141
140	Onnakarai (R.F.)	195
141	Oppathavadi (P)	41
142	Orappam (P)	45
143	Pachiganapalli (P)	64
144	Padurpungani (P)	187
145	Palepalli (P)	37
146	Pannandur (P)	149
147	Panneswaramatam (P)	105
148	Papparapatti K. (P)	128
149	Papparapatti (P)	152
150	Parandapalli (P)	143
151	Pavakkal (P)	190
152	Payyur (P)	106
153	Peddanapalli (P)	48
154	Periakottakulam (P)	182
155	Periakottapalli (P)	25
156	Periathallapadi (P)	169
157	Perugopanapalli (P)	73
158	Pitchakundapeddanapalli (P)	28

Sl. No.	Name of village	Location Code Number
159	Pochampalli (P)	144
160	Poddathalapalli (P)	65
161	Pulliampatti (P)	123
162	Ramakrishnapathi (P)	127
163	Reddipatti (P)	177
164	Salamarathupatti (P)	160
165	Samalpatti (P)	163
166	Samanthamalai (P)	34
167	Sellakuttapatti (P)	148
168	Sevvampatti (P)	97
169	Singarapettai (P)	171
170	Sokkadi (P)	81
171	Soolakarai (P)	159
172	Soolamalai (P)	68
173	Thadampatty (P)	157
174	Talihalli (P)	90
175	Thammandrapalli (P)	11
176	Thatrahalli (P)	117
177	Theertham (P)	5

Sl. No.	Name of village	Location Code Number
178	Thimmapuram (P)	86
179	Thimminaickanpatti (V)	122
180	Thippanapalli (P)	57
181	Thiruvanapatti (P)	183
182	Upparapatti (P)	136
183	Uttangarai (P)	165
184	Vadamangalam (P)	153
185	Valangamudi (P)	119
186	Valipatti (P)	126
187	Vanipatti (P)	158
188	Vappanapalli (P)	18
189	Varattanapalli (P)	22
190	Veepalampatti (P)	121
191	Veerachikuppam (P)	179
192	Veeramalai (P)	120
193	Veeranakuppam (P)	184
194	Velegalahalli (P)	84
195	Venkatapuram (P)	52
196	Venkattathampatti (P)	164

PANCHAYAT UNION

S. No.	L. C. No	Name of Panchayat	Date of formation	Location Code/Units of 1961 Census constituting the Panchayat formed after 31-3-1960	Persons	Males	Females
1	2	3	4	5	6	7	8
		VEPPANAPALLI PANCHAYAT UNION					
		City Panchayats—NIL.					
		Village Panchayats					
1	29	Bheemandapalli	... ...	...	2,583	1,328	1,255
2	2	Balanapalli	... ...	2. Balanapalli	791	430	361
				6. Chigralpalli	392	198	194
3	1	Bathimadugu	... ...	...	703	349	354
4	10	Chigramaganapalli	... ...	...	2,607	1,355	1,252
5	4	Kuriyanapalli	... ...	...	1,172	586	586
6	13	Chinthagummanpalli	... ...	...	1,010	501	509
7	5	Theertham	... ...	...	847	412	435
8	17	Naduvanapalli	... ...	...	2,650	1,376	1,274
9	9	Manavaranapalli	... ...	...	2,087	1,057	1,030
10	12	Nachikuppam	... ...	...	2,055	1,026	1,029
11	7	Neralagiri	... ...	...	1,893	969	924
12	11	Thammandrapalli	... ...	...	1,191	617	574
13	3	Halekundani	... ...	...	1,316	651	665
14	8	Ipiganapalli	... ...	...	605	304	301
15	16	Madepalli	... ...	...	2,184	1,112	1,072
16	14	Chennasandiram	... ...	...	2,556	1,286	1,270
17	18	Veppanapalli	... ...	...	4,095	2,085	2,010
18	26	Kodipalli	... ...	...	884	465	419
19	31	Ennegollur	... ...	...	1,896	990	906
20	15	Chinnamanavaranapalli	... ...	...	1,315	686	629
21	33	Billanakuppam	... ...	...	2,209	1,163	1,046
22	28	Pitchakundapeddanapalli	... ...	...	553	295	258
23	27	Marasamudram	... ...	...	2,736	1,419	1,317

PANCHAYAT UNION

Sl. No.	L. C. No.	Name of Panchayat	Date of formation	Location Code/Units of 1931 Census constituting the Panchayat formed after 31-3-1960	Persons	Males	Females
1	2	3	4	5	6	7	8
		VEPPANAPALLI PANCHAYAT UNION—(*concld.*)					
24	30	Kurubarapalli	... ...	30 Kurubarapalli	941	473	468
				32 Maniandapalli	656	324	332
25	34	Samanthamalai	... ...	...	1,416	707	709
26	55	Kundarapalli	... ...	...	1,101	569	532
				Total	**44,444**	**22,733**	**21,711**
		UTHANGARAI PANCHAYAT UNION					
		City Panchayat—NIL.					
		Village Panchayats					
1	129	Karumandapathi	... ...	...	1,124	563	561
2	130	Kadavani	... ...	...	687	371	316
3	134	Karapattu	... ...	...	1,638	838	800
4	191	Nadupatti	... ...	...	1,394	719	675
5	132	Eggoor	... ...	...	2,117	1,043	1,074
6	131	Keelamathur	... ...	...	1,490	741	749
7	133	Maganoorpatti	... ...	...	2,422	1,216	1,206
8	136	Upparapatti	... ...	...	1,418	734	684
9	166	Gengaperampatti	... ...	...	2,053	1,032	1,021
10	168	Govindapuram	... ...	...	1,527	798	729
11	170	Mittapalli	... .	...	1,995	1,003	992
12	167	Marampatti	... ...	...	1,482	750	732
13	169	Periathallapadi	... ...	...	2,684	1,331	1,353
14	175	Kondampatti	... ...	...	772	398	374
15	172	Athipadi	... ...	...	1,627	829	798
16	171	Singarapettai	... ...	...	3,726	1,918	1,808
17	173	Nayakanur	... ...	...	1,526	744	782

PANCHAYAT UNION

Sl. No.	L. C. No.	Name of Panchayat	Date of formation	Location Code/Units of 1961 Census constituting the Panchayat formed after 31-3-1960	Persons	Males	Females
1	2	3	4	5	6	7	8
		UTHANGARAI PANCHAYAT UNION—(*contd.*)					
18	174	Moondrampatti	... ...	...	1,701	851	850
19	190	Pavakkal	.. ...	...	1,494	767	727
20	189	Katteri	... ...	...	1,192	624	568
21	180	Kalavi	.. ...	180 Kallavi (P)	3,234	1,620	1,614
22	159	Soolakarai	.. ...	...	1,675	818	860
23	186	Chandrapatti	.. ...	...	956	468	488
24	179	Veerachikuppam	... ...	...	939	477	462
25	188	Moongileri	... ...	...	1,003	525	478
26	187	Pudurpungani	... ...	...	1,676	857	819
27	163	Samalpatti	... ...	...	3,117	1,603	1,514
28	161	Gerigepalli	... ...		1,768	921	847
29	160	Salamarathupatti	... ...	...	1,880	962	918
30	138	K. Ettipatti	. ...	...	2,439	1,225	1,214
31	137	Naralapalli	... ...	...	3,304	1,705	1,599
32	162	Badapalli	... ...	...	1,465	755	710
33	185	Mettuthangal	... ...	...	1,189	59	593
34	184	Veeranakuppam	... ...	...	553	283	270
35	183	Thiruvanapatti	... ...	...	1,178	573	605
36	156	Annandaur	... ...	...	1,726	866	860
37	135	Kunnathur	... ...	...	2,241	1,147	1,094
38	127	Ramakrishnapathi	... ...	...	1,325	667	658
39	164	Venkattathampatti	... ...	...	1,340	700	640
40	176	Keelkuppam	... ...	...	1,478	745	733
41	178	Nochipatti	... ...	...	2,141	1,068	1,073
42	128	K. Papparapatti	... ...	...	1,129	590	539

PANCHAYAT UNION

Sl. No.	L. C. No.	Name of Panchayat	Date of formation	Location Code/Units of 1961 Census constituting the Panchayat formed after 31-3-1960	Persons	Males	Females
1	2		4	5	6	7	8
		UTHANGARAI PANCHAYAT UNION—(*concld.*)					
43	98	Mathur	... ...	...	1,596	819	777
44	125	Kavundanoor	... ...	...	2,346	1,204	1,142
45	124	Kalarpatti	... ...	...	2,591	1,332	1,259
46	94	Kannandahalli	... ...	...	4,165	2,113	2,052
47	99	Nagampatti	... ...	...	2,108	1,079	1,029
48	96	Bommaeplli	... ...	...	1,694	858	836
49	140	Kodamandapatti	... ...	...	1,877	952	925
50	139	Ettipatti	... ...	...	2,070	1,038	1,032
51	126	Valipatti	... ...	...	2,720	1,378	1,342
52	141	Oddapatti	... ...	...	1,738	888	850
53	97	Sevvampatti	... ...	...	1,818	886	932
54	165	Uttangarai	... ...	...	3,446	1,737	1,709
55	177	Reddipatti	... ...	...	1,320	660	660
56	158	Vanipatti	... ...	...	1,559	814	745
57	182	Periyakottakulam	... ...	...	820	402	418
58	181	Kattupatti	... ...	...	422	228	194
				Total	**1,04,118**	**52,829**	**51,289**

KRISHNAGIRI PANCHAYAT UNION

City Panchayats

1	49	Krishnagiri	... ...	49 Krishnagiri	23,827	11,856	11,971
				47 Krishnagiri (R)	105	55	50

Village Panchayats

1	66	Agasipalli	... ...		3,432	1,753	1,679
2	50	Devasamudram	... ...		668	309	359
3	46	Kattinayanapalli	... ...	...	1,907	945	962

PANCHAYAT UNION

Sl. No.	L. C. No.	Name of Panchayat	Date of formation	Location Code/Units of 1961 Census constituting the Panchayat formed after 31-3-1960	Persons	Males	Females
1	2	3	4	5	6	7	8
		KRISHNAGIRI PANCHAYAT UNION—(*concld.*)					
4	51	Kattiganapalli	...	...	1,235	594	641
5	24	Mekkalachinnampalli	...	...	2,264	1,147	1,117
6	35	Kallukurikki	...	...	2,328	1,161	1,167
7	36	Kammampalli	...	...	2,829	1,445	1,384
8	19	Naralpalli	...	...	1,329	664	665
9	48	Peddhanapalli	...	...	2,932	1,759	1,173
10	81	Sokkadi	...	...	2,322	1,181	1,141
11	25	Periyakottapalli	...	...	2,313	1,179	1,134
12	52	Venkatapuram	...	...	966	482	484
13	56	Junjupalli	...	...	1,145	566	579
14	62	Agaram	...	...	1,592	803	789
15	64	Pachiganapalli	...	...	1,183	589	594
16	53	Kondapalli	...	...	1,313	641	672
17	57	Thippanapalli	...	...	1,240	614	626
18	68	Gangaleri	...	...	2,284	1,184	1,100
19	54	Byyanapalli	...	...	781	385	396
20	65	Poddathalapalli	...	...	1,754	885	869
21	58	Goolium	...	...	738	374	364
22	61	Alapatti	...	...	1,455	734	721
23	60	Chikkapoovathi	...	...	2,153	1,149	1,004
24	80	Moramadugu	...	...	1,137	566	571
25	84	Velagalahalli	...	...	677	368	309
26	79	Bellarapalli	...	...	882	455	427
27	59	Bellampalli	...	...	926	488	438
28	77	Chinnamuthur	...	...	7,913	4,044	3,869
				Total	75,630	38,375	37,255

PANCHAYAT UNION

S. No.	L. C. No.	Name of Panchayat	Date of formation	Location Code/Units of 1961 Census constituting the Panchayat formed after 31-3-1960	Persons	Males	Females
1	2	3	4	5	6	7	8
		BURGUR PANCHAYAT UNION					
		City Panchayat—NIL					
		Village Panchayats					
1	43	Achamangalam	...	...	2,007	1,032	975
2	67	Anchoor	...	...	3,848	1,952	1,896
3	72	Batlapalli	...	...	1,913	993	920
4	40	Burgur	...	...	4,226	2,163	2,063
5	142	Balethottam	...	...	1,856	938	918
6	44	Balinayanapalli	...	...	2,567	1,306	1,261
7	71	Chigaraplapalli	...	...	3,211	1,673	1,538
8	23	Belavarathi	...	...	2,103	1,062	1,041
9	21	Chinnamatarapalli	...	...	2,056	1,070	986
10	95	Guttoor	...	...	2,090	1,094	996
11	20	Gurivinayanapalli	...	...	1,048	535	513
12	74	Ikondamkothapalli	...	...	2,501	1,314	1,187
13	69	Jagadevi	...	...	3,184	1,629	1,555
14	39	Karakuppam	...	...	2,629	1,358	1,271
15	101	Kattagaram	...	...	4,769	2,500	2,269
16	70	Kandappanayanapalli	...	...	2,926	1,543	1,383
17	100	Kullampatti	...	...	3,754	1,879	1,875
18	38	Madepalli	...	...	2,858	1,460	1,398
19	42	Mallapadi	...	...	2,900	1,485	1,415
20	75	Majid Gollahalli	...	...	854	418	436
21	93	Mahadevagollahalli		...	2,628	1,355	1,273
22	41	Oppathavadi	...	...	3,865	2,027	1,838
23	45	Orappam	...	...	3,213	1,629	1,584
24	37	Palepalli	...	...	4,849	2,485	2,364
25	73	Perugopanapalli	...	...	4,038	2,092	1,946

PANCHAYAT UNION

Sl. No.	L. C. No.	Name of Panchayat	Date of formation	Location Code/Units of 1961 Census constituting the Panchayat formed after 31-3-1960	Persons	Males	Females
1	2	3	4	5	6	7	8
		BURGUR PANCHAYAT UNION—(*concld.*)					
26	143	Parandapalli	...	...	1,823	978	845
27	144	Pochampalli	...	...	2,378	1,263	1,115
28	123	Pulliampatti	...	...	2,435	1,226	1,209
29	68	Soolamalai	...	...	772	404	368
30	157	Thadampatty	...	...	896	465	431
31	22	Varatatnapalli	...	...	3,358	1,686	1,672
32	125	Kavundanoor	...	...	1,118	565	553
33	121	Vepalampatti	...	...	2,163	1,119	1,044
34	145	Jingalakadirampatti	...	...	1,197	569	628
				Total ...	**88,033**	**45,267**	**42,766**
		KAVERIPATNAM PANCHAYAT UNION					
		City Panchayats					
1	87	Kavaripatnam	...	...	9,416	4,710	4,706
		Village Panchayats					
1	116	Avathavadi	...	...	1,726	875	851
2	154	Arasampatty	...	...	3,635	1,849	1,786
3	147	Barur	...	...	2,690	1,319	1,371
4	112	Bannihalli	...	...	2,647	1,292	1,355
5	110	Bikkanahalli	...	...	2,552	1,299	1,253
6	91	Baleguli	...	...	2,020	1,039	981
7	109	Chaparthy	...	...	3,048	1,581	1,467
8	89	Chouttahalli	...	...	2,426	1,202	1,224
9	88	Chandapuram	...	...	2,630	1,324	1,306
10	151	Damodarahalli	...	...	2,194	1,108	1,086
11	107	Errahalli	...	...	2,027	1,048	979
12	92	Erumampatti	...	...	1,398	737	661

PANCHAYAT UNION

Sl. No.	L. C. No.	Name of Panchayat	Date of formation	Location Code/Units of 1961 Census constituting the Panchayat formed after 31-3-1960	Persons	Males	Females
1	2	3	4	5	6	7	8
		KAVERIPATNAM PANCHAYAT UNION					
13	85	Gudalapatti	...	...	2,693	1,386	1,307
14	113	Jagadab	...	...	2,345	1,169	1,176
15	111	Jakkasamudram	...	...	5,725	3,000	2,725
16	82	Juttandahalli	...	...	3,326	1,719	1,607
17	150	Kudimenahalli	...	...	3,307	1,640	1,667
18	146	Keekuppami	...	...	1,277	618	659
19	155	Kottapatty	...	...	1,172	583	589
20	115	Kumbarahalli	...	...	1,998	1,013	985
21	114	Karadihalli	...	...	1,763	875	888
22	78	Kalvehalli	...	...	2,757	1,420	1,337
23	108	Mittahalli	...	...	3,532	1,817	1,715
24	118	Maruderi	...	...	2,925	1,477	1,448
25	83	Mahendiramangalam	...	...	1,982	1,033	949
26	76	Malayandahalli	...	...	1,699	865	834
27	104	Marisettihalli	...	...	1,349	675	674
28	102	Nagojanahalli	...	...	5,293	2,668	2,625
29	103	Nedungal	...	...	1,979	971	1,008
30	152	Papparapatti	...	...	1,584	828	756
31	106	Payyur	...	...	2,881	1,418	1,463
32	105	Penneswaramatam	...	...	1,410	708	702
33	149	Pannandur	...	...	2,135	1,037	1,098
34	148	Sellakuttapatti	...	...	1,223	594	629
35	117	Thatrahalli	...	...	2,194	1,092	1,102
36	86	Thimmapuram	...	...	2,232	1,078	1,154
37	90	Thalihalli	...	...	1,805	910	895
38	120	Veeramalai	...	...	2,327	1,179	1,148
39	119	Valangamudi	...	...	2,284	1,136	1,148
40	153	Vadamangalam	...	...	882	438	444
				Total	**1,04,488**	**52,730**	**51,758**

DIRECTORY

TALUK—(contd.)

VILLAGE

KRISHNAGIRI

Location Code Number	Name of Village/Panchayat			Area in Sq. Miles	Occupied Residential Houses		Total No. of Persons Enumerated			Scheduled Castes		Scheduled Tribes		Literate and Educated Persons		Total Workers (A-I to A-IX)		A-I		A-II	
					No. of Houses	No. of Households	Total	Males	Females	M	F	M	F	M	F	M	F	M	F	M	F
1	2			3	4		6	7	8	9	10	11	12	13	14	15	16	17	18	19	20
1	Bathimadugu (P)	...	P. R. Pw.	1·50	119	119	703	349	354	2	2	19	21	21	10	210	197	178	168	27	26
2	Balanapalli (P)	...	P. R. Pw.	1·85	120	121	791	430	361	104	94	...	...	86	28	317	204	264	186	46	18
3	Halekundani (P)	...	P. R. Pw.	2·29	200	200	1,316	651	665	3	1	28	34	97	17	431	385	347	336	71	49
4	Kuriyanapalli (P)	...	P. R. Pw.	5·06	210	210	1,172	586	586	...	...	...	...	51	19	367	298	325	270	32	23
5	Theertham (P)	...	R. Pw.	1·66	143	143	847	412	435	15	13	...	...	76	12	262	183	208	143	33	33
6	Chigralpalli (V)	...	P. Pw.	0·45	69	69	392	198	194	9	8	...	...	23	3	138	100	86	65	8	7
7	Neralagiri (P)	...	P. Mcw. Pw. Cs. B.	1·55	333	333	1,893	969	924	213	239	...	...	194	44	648	332	557	282	25	17
8	Ipiganapalli (P)	...	P. R. Pw.	0·50	123	123	605	304	301	25	46	...	...	39	8	212	59	175	26	30	15
9	Manavaranapalli (P)	...	P. R. Pw. Cs.	1·53	249	256	2,087	1,057	1,030	63	61	...	...	317	78	676	309	558	273	61	35
10	Chigaramganapalli (P)	...	P. R. Pw. Cs.	2·60	463	502	2,607	1,355	1,252	168	179	15	9	385	60	885	413	661	333	97	65
11	Thammandrapalli (P)	...	P. R. Pw.	3·20	204	214	1,191	617	574	19	21	34	23	112	9	450	273	321	193	57	41
12	Nachikuppam (P)	...	P. R. Pw.	1·60	378	378	2,055	1,026	1,029	62	64	...	...	312	105	679	365	577	313	40	39
13	Chinthagummanpalli (P)	...	P. R. Pw.	1·20	179	180	1,010	501	509	48	56	...	...	73	18	376	201	336	183	23	17
14	Chennasandiram (P)	...	P. R. Pw. Cs.	3·45	485	485	2,556	1,286	1,270	111	113	7	7	270	23	849	732	690	645	33	40
15	Chinnamanavaranapalli (P)	...	P. L. R. Pw.	2·30	241	249	1,315	686	629	64	62	...	...	133	15	453	33	400	25	9	4
16	Madepall (P)	...	P. Mcw. R. Pw. Cs.	1·43	395	397	2,184	1,112	1,072	317	278	...	...	284	40	738	251	655	191	26	10
17	Naduvanapalli (P)	...	P. R. Pw.	2·25	477	477	2,650	1,376	1,274	182	160	...	...	299	40	918	614	724	505	42	63
18	Vappanapalli (P)	...	P. M. H. L. D. Hos. R. Pt. Pw. Tk. Vh. Cs.	0·33	605	683	4,095	2,0 5	2,010	104	112	...	...	843	289	1,227	650	713	522	122	85
19	Naralpalli (P)	...	P. M. L. Mcw. Mp. R. Pw. Ea. E. Cs. B.	13·42	552	566	3,304	1,705	1,599	137	126	15	14	416	74	1,151	860	946	720	135	115
20	Gurivinayanapalli (P)	...	P. R. Pw.	4·64	169	175	1,048	535	513	25	26	...	...	20	1	289	16	226	7	33	2
21	Chinnamatarapalli (P)	...	P. M. L. R. Pw. Ea. E. Cs.	4·68	305	355	2,056	1,070	986	98	85	...	...	187	30	674	288	529	203	68	42
22	Varattanapalli (P)	...	P. M. L. D. Hos. Mcw. Mp. R. Pw. Ea. E. Cs.	8·06	590	590	3,358	1,686	1,672	95	101	...	...	455	85	1,084	410	846	297	46	34
23	Belavarathi (P)	...	P. R. Pw. E.	3·27	351	381	2,103	1,062	1,041	332	318	...	...	123	17	690	445	635	399	7	9
24	Mekkalachinnampalli (P)	...	P. M. L. D. Hos Rhc. Mcw. Mp. R. Pw. Ea. E. Vh. Cs.	4·16	479	479	2,264	1,147	1,117	301	255	...	...	262	63	802	525	591	352	154	142
25	Periakottapalli (P)	...	P. R. Pw. Cs.	4·16	478	478	2,313	1,179	1,134	8	10	...	...	249	63	769	250	575	155	131	80
26	Kodipalli (P)	...	P. R. S. Pw.	2·50	129	180	884	465	419	...	...	...	...	66	19	329	267	294	236	21	29
27	Marasamudram (P)	...	P. R. S. Pw. Tk.	2·70	401	491	2,736	1,419	1,317	140	108	...	...	203	60	1,009	753	949	721	16	20
28	Pitchakundapeddanapalli (P)	...	R. S. Pw.	1·50	79	98	553	295	258	...	...	...	...	26	1	187	113	157	93	10	15
29	Bheemandapalli (P)	...	P. M. H. Rhc. Mcw. R. Pw. B.	1·72	468	468	2,583	1,328	1,255	13	13	...	...	171	18	979	611	831	517	121	79
30	Kurubarapalli (P)	...	P. Mp. R. Po. Pw. Tk.	1·20	176	176	941	473	468	16	23	...	...	56	10	289	196	188	105	14	3
31	Ennegollur (P)	...	P. R. S. Pw. Tk.	3·50	328	328	1,896	990	906	142	119	...	...	35	3	803	736	786	729	4	2
32	Maniyandapalli (P)	...	Pw. Tk.	1·40	109	109	656	324	332	36	33	...	...	81	12	267	253	226	213	...	...
33	Billanakuppam (P)	...	P. R. S. Pw. Cs.	4·60	314	430	2,209	1,163	1,046	78	66	...	...	103	11	889	756	63	488	...	...
34	Samanthamalai (P)	...	P. R. Pw. Tk.	2·80	272	272	1,416	707	709	57	50	...	...	208	57	408	321	363	289	22	20
35	Kallukurikki (P)	...	P. R. Pw. Cs.	4·18	426	426	2,328	1,161	1,167	168	195	...	...	433	122	628	286	505	258	61	8

VILLAGE

KRISHNAGIRI

DIRECTORY

TALUK—(contd.)

Location Code Number	Name of Village/Panchayat	A-III M	A-III F	A-IV M	A-IV F	A-V M	A-V F	A-VI M	A-VI F	A-VII M	A-VII F	A-VIII M	A-VIII F	A-IX M	A-IX F	B-X Non-workers M	B-X Non-workers F	Name of the Panchayat in which it is now included with the date of inclusion with other components if any
1	2	21	22	23	24	25	26	27	28	29	30	31	32	33	34	35	36	37
1	Bathimadugu (P)	2	1	...	...	...	...	...	...	1	...	...	...	2	2	139	157	...
2	Balanapalli (P)	...	...	4		...	...	...	...	1	...	...	...	2	...	113	157	Balanapalli (P) included L. C. No. 6
3	Halekundani (P)	4	...	3	...	2	...	...	...	...	...	...	...	4	...	220	280	...
4	Kuriyanapalli (P)	2	...	1	...	...	...	...	...	4	3	...	...	3	2	219	288	...
5	Theertham (P)	4	2	4	1	1	1	...	...	2	1	...	...	10	2	150	252	...
6	Chigralpalli (V)	33	19	4	6	...	...	...	...	1	...	...	...	6	3	60	94	Chigralpalli (P) merged with L. C. No. 2
7	Neralagiri (P)	21	17	10	1	1	...	6	...	9	2	1	...	18	13	321	592	...
8	Ipiganapalli (P)	4	5	2	...	...	...	...	...	...	2	...	...	1	1	92	252	...
9	Manavaranapalli (P)	...	...	...	...	17	...	...	...	20	...	1	...	19	1	381	721	...
10	Chigaramaganapalli (P)	25	2	17	4	3	...	1	...	30	1	5	...	46	8	470	839	...
11	Thammandrapalli (P)	50	36	2	...	...	...	2	...	12	2	...	...	6	1	167	301	...
12	Nachikuppam (P)	4	4	4	...	1	...	19	7	13	2	...	...	21	...	347	654	...
13	Chinthagummanpalli (P)	...	...	1	...	6	...	...	...	...	...	1	...	9	1	125	308	...
14	Chennasandiram (P)	82	41	29	4	3	...	...	...	6	1	1	...	5	1	437	538	...
15	Chinnamanavaranapalli (P)	1	1	2	...	4	...	22	...	4	2	...	...	11	1	233	596	...
16	Madepalli (P)	2	...	22	46	6	...	2	...	8	1	...	...	17	3	374	821	...
17	Naduvanapalli (P)	3	...	40	25	11	4	1	...	81	6	...	...	16	11	458	660	...
18	Vappanapalli (P)	27	15	49	18	37	...	1	...	186	5	11	...	81	5	858	1,360	...
19	Naralpalli (P)	3	...	17	17	5	1	5	...	3	3	4	...	33	4	554	739	...
20	Gurivinayanapalli (P)	...	...	5	...	...	...	...	...	5	2	...	...	20	5	246	497	...
21	Chinnamatarapalli (P)	2	...	20	4	3	...	...	...	2	3	2	...	48	36	396	698	...
22	Varattanapalli (P)	2	...	15	2	3	...	4	...	72	17	6	...	90	60	602	1,262	...
23	Belavarathi (P)	2	2	4	...	5	...	...	...	1	1	...	...	36	34	372	596	...
24	Mekkalachinnampalli (P)	1	...	16	20	1	...	...	...	8	4	2	...	29	7	345	592	...
25	Periakottapalli (P)	...	...	11	1	2	...	3	...	10	2	4	...	33	12	410	884	...
26	Kodipalli (P)	2	...	6	...	...	1	...	...	3	1	...	...	3	...	136	152	...
27	Marasamudram (P)	2	...	...	...	...	...	...	...	9	3	...	...	33	9	410	564	...
28	Pitchikundapeddanapalli (P)	...	...	12	...	...	...	...	...	...	...	...	...	8	5	108	145	...
29	Bheemandapalli (P)	...	...	3	1	2	...	4	5	2	2	...	...	16	7	349	644	...
30	Kurubarapalli (P)	5	...	3	56	1	...	...	...	16	8	4	...	58	24	184	272	Kurubarapalli (P) included L.C. No. 32
31	Ennegollur (P)	...	...	5	1	...	...	...	...	...	...	...	...	8	4	187	170	...
32	Maniyandapalli (P)	...	...	4	...	...	...	...	...	2	1	...	...	35	39	57	79	Maniyandapalli (P) merged with L. C. No. 30
33	Billanakuppam (P)	...	...	6	...	3	...	...	...	2	...	4	...	111	268	274	290	...
34	Samanthamalai (P)	...	...	1	...	...	...	...	...	...	...	...	...	22	12	299	388	...
35	Kallukurikki (P)	5	...	1	...	6	...	1	...	4	...	16	...	29	20	533	881	...

VILLAGE DIRECTORY

KRISHNAGIRI TALUK—(contd.)

Location Code Number	Name of Village/Panchayat			Area in Sq. Miles	Occupied Residential Houses: No. of Houses	Occupied Residential Houses: No. of Households	Total No. of Persons Enumerated: Total	Total No. of Persons Enumerated: Males	Total No. of Persons Enumerated: Females	Scheduled Castes: M	Scheduled Castes: F	Scheduled Tribes: M	Scheduled Tribes: F	Literate and Educated Persons: M	Literate and Educated Persons: F	Total Workers (A-I to A-IX): M	Total Workers (A-I to A-IX): F	A-I: M	A-I: F	A-II: M	A-II: F
1	2			3	4	5	6	7	8	9	10	11	12	13	14	15	16	17	18	19	20
36	Kammampalli (P)	...	P. R. Pw.	4·38	563	563	2,829	1,445	1,384	62	54	...	...	184	32	964	869	906	819	27	37
37	Palepalli (P)	...	P. M. H. L. D. Hos. Mcw. Mp. R. Pw. Ea. E. Cs.	5·01	813	813	4,849	2,485	2,364	229	226	...	...	836	394	1,380	1,040	951	699	33	20
38	Madepalli (P)	...	P. M. L. R. Pw. Ea. E. Cs.	4·85	559	577	2,858	1,460	1,398	207	205	...	...	522	192	862	586	548	413	78	22
39	Karakuppam (P)	...	P. M. R. Pw. Ea. E. Cs.	5·65	492	492	2,629	1,358	1,271	160	142	...	...	262	25	921	713	615	434	9	9
40	Bargur (P)	...	P. M. H. L. D. Hos Rhc. Mcw. Mp. R. Pw. Ea. E. Vh. Cs.	5·69	739	739	4,226	2,163	2,063	124	132	...	...	896	318	1,166	520	424	225	90	7
41	Oppathavadi (P)	...	P. R. Pw. Cs.	13·26	573	578	3,865	2,027	1,838	164	146	30	35	317	56	1,092	486	917	423	141	42
42	Mallapadi (P)	...	P. M. L. R. Pw. Ea. E. Cs.	5·16	492	495	2,900	1,485	1,415	144	173	...	...	368	133	849	380	606	270	59	11
43	Achamangalam (P)	...	P. L. R. Pw. Tk.	4·89	280	341	2,007	1,032	975	7	4	...	...	219	52	685	498	479	282	123	94
44	Balinayanapalli (P)	...	P. L. R. Pw. Tk. Cs. B.	3·43	363	465	2,567	1,306	1,261	121	123	...	...	190	48	905	753	747	654	66	54
45	Orappam (P)	...	P. Mcw. R. Pw. Tk. Cs.	4·17	628	629	3,213	1,629	1,584	204	190	...	...	280	64	1,086	838	969	744	35	23
46	Kattinayanapalli (P)	...	P. R. Pw.	3·73	381	381	1,907	945	962	133	151	...	...	182	62	579	510	484	391	72	111
47	Krishnagiri Rural (V)	...	...	1·47	23	23	105	55	50	15	9	...	...	11	2	33	28	26	23	1	...
48	Peddanapalli (P)	...	P. M. H. L. D. Hos. Mcw. Mp R. Pt. Tel. Pw. Ea. E. Vh. Cs. B.	4·20	466	466	2,932	1,759	1,173	296	197	...	...	538	27	1,290	678	755	344	325	281
50	Devasamudram (P)	...	P. R. S. Pw.	0·72	112	112	658	309	359	44	44	...	...	99	19	201	176	150	144	25	32
51	Kattiganapalli (P)	...	P. R. Pw. Tk. Ea. Vh.	3·90	219	219	1,235	594	641	178	196	...	...	120	36	335	375	252	279	42	73
52	Venkatapuram (P)	...	P. R. S. Pw.	0·48	165	173	966	482	484	19	37	...	...	101	21	324	271	210	183	7	...
53	Kondapalli (P)	...	P. R. Pw.	1·50	273	273	1,313	641	672	7	7	...	...	66	4	437	457	420	442	5	7
54	Byyanapalli (P)	...	P. R. S. Pw. Tk.	1·88	134	134	781	385	396	151	150	...	...	87	9	220	128	202	121	2	...
55	Kundarapalli (P)	...	P. M. H. Mp. R. Pt. Pw. Tk. Cs.	1·20	214	214	1,101	569	532	84	95	...	...	140	42	337	125	166	44	85	42
56	Junjupalli (P)	...	P. R. S. Pw.	1·08	222	222	1,145	566	579	5	16	...	...	57	4	375	291	232	179	17	31
57	Thippanapalli (P)	...	Pw.	4·40	185	240	1,240	614	626	63	62	...	...	85	10	371	350	342	324	8	3
58	Goolium (P)	...	P. Pw.	1·92	88	122	738	374	364	7	11	...	...	48	3	246	213	244	213	...	...
59	Bellampalli (P)	...	P. S. Pw.	5·97	99	151	926	488	438	109	100	44	20	116	13	377	303	346	290	17	12
60	Chikkapoovathi (P)	...	P. R. Pw.	3·64	385	385	2,153	1,149	1,004	203	199	88	88	28	4	851	690	727	599	109	83
61	Alapatti (P)	...	P. Rhc. Mcw. R. Pw. Vh.	3·60	285	289	1,455	734	721	379	249	...	...	106	20	503	481	405	395	56	75
62	Agaram (P)	...	P. R. Pw.	3·71	246	246	1,592	803	789	67	68	...	...	27	1	565	519	534	482	5	9
63	Gangaleri (P)	...	P. R. S. Pw.	3·65	409	464	2,284	1,184	1,100	157	148	...	...	309	80	806	739	734	671	59	54
64	Pachiganapalli (P)	...	P. R. S.	1·42	209	209	1,183	589	594	106	121	...	...	43	8	440	401	385	344	53	56
65	Poddathalapalli (P)	...	P. M. R. Pw.	5·97	271	276	1,754	885	869	45	34	...	...	99	4	631	507	522	438	63	47
66	Agasipalli (P)	...	P. R. Pw. Tk. E. Vh. Cs.	3·88	662	662	3,432	1,753	1,679	274	267	5	5	267	23	1,105	1,024	820	737	141	153
67	Anchoor (P)	...	P. R. Pw. Tk. Cs. B.	10·93	719	737	3,848	1,952	1,896	234	224	...	...	423	92	1,432	1,317	1,100	923	101	76
68	Soolamalai (P)	...	P. R. Pw. Tk.	1·39	143	143	772	404	368	5	6	...	...	35	...	303	258	283	240	12	15
69	Jagadevi (P)	...	P. M. D. Rhc. Mcw. R. Po. Pw. Tk. Cs. B.	15·46	563	563	3,184	1,629	1,555	293	260	40	48	560	206	1,059	874	603	513	183	157
70	Kandappanayanapalli (P)	...	P. M. Mcw. R. Pw.	8·11	454	454	2,926	1,543	1,383	123	89	9	7	261	41	987	898	837	748	112	138
71	Chigaraplapalli (P)	...	P. M. H. L. D. Mcw. R. Pw. Ea. E. Cs.	4·63	542	542	3,211	1,673	1,538	299	276	...	...	382	98	1,054	676	621	365	55	6

VILLAGE DIRECTORY

KRISHNAGIRI TALUK—(contd.)

Location Code Number	Name of Village/Panchayat	A-III		A-IV		A-V		A-VI		A-VII		A-VIII		A-IX		B-X Non-workers		Name of the Panchayat in which it is now included with the date of inclusion with other components if any
		M	F	M	F	M	F	M	F	M	F	M	F	M	F	M	F	
1	2	21	22	23	24	25	26	27	28	29	30	31	32	33	34	35	36	37
36	Kammampalli (P)	...	...	4	2	7	...	...	...	...	...	1	...	19	11	481	515	...
37	Palepalli (P)	12	5	53	44	10	1	...	...	18	8	4	...	299	263	1,105	1,324	...
38	Madepalli (P)	2	...	12	27	1	...	18	1	84	6	1	...	118	117	598	812	...
39	Karakuppam (P)	20	...	14	11	10	5	7	...	52	5	...	...	194	249	437	558	...
40	Bargur (P)	9	...	41	6	17	...	2	...	299	11	13	...	271	271	997	1,543	...
41	Oppathavadi (P)	...	...	8	...	...	...	1	...	1	...	1	...	23	21	935	1,352	...
42	Mallapadi (P)	...	...	30	16	1	...	3	...	35	3	...	...	115	80	636	1,035	...
43	Achamangalam (P)	3	...	6	2	...	...	...	...	6	...	2	...	66	120	347	477	...
44	Balinayanapalli (P)	2	...	17	1	4	...	18	9	3	3	...	...	48	32	401	508	...
45	Orappam (P)	3	1	7	2	...	2	2	...	11	10	4	...	55	56	543	746	...
46	Kattinayanapalli (P)	7	6	...	...	...	...	...	...	...	1	...	...	16	1	366	452	...
47	Krishnagiri Rural (V)	...	...	...	...	1	...	...	...	...	...	...	...	5	5	22	22	Krishnagiri (P) merged with L. C. No. 49
48	Peddanapalli (P)	15	3	17	23	3	...	...	...	3	2	70	...	100	25	469	495	...
50	Devasamudram (P)	...	...	...	...	4	...	...	...	2	...	2	...	18	...	108	183	...
51	Kattiganapalli (P)	3	...	...	...	9	10	...	...	1	1	4	...	24	12	259	266	...
52	Venkatapuram (P)	7	5	6	...	16	11	...	...	1	4	5	...	72	68	158	213	...
53	Kondapalli (P)	...	...	4	...	...	...	...	...	1	...	...	...	7	8	204	215	...
54	Byyanapalli (P)	2	...	...	...	2	...	1	...	...	...	...	...	11	7	165	268	...
55	Kundarapalli (P)	4	...	14	9	4	...	2	...	11	6	5	...	46	24	232	407	...
56	Junjupalli (P)	21	30	42	27	2	...	...	...	9	...	3	...	49	24	191	288	...
57	Thippanapalli (P)	...	...	2	3	...	1	...	...	3	...	...	...	16	19	243	276	...
58	Goolium (P)	...	...	...	...	...	...	...	...	...	...	...	...	2	...	128	151	...
59	Bellampalli (P)	...	...	5	...	2	...	2	...	1	...	...	...	4	1	111	135	...
60	Chikkapoovathi (P)	1	1	3	2	1	...	...	...	1	2	...	...	9	3	298	314	...
61	Alapatti (P)	1	...	11	3	4	...	4	1	3	3	...	...	19	4	231	240	...
62	Agaram (P)	...	...	11	14	...	...	...	...	2	5	...	...	13	9	238	270	...
63	Gangaleri (P)	...	...	3	3	...	...	...	...	5	9	...	...	5	2	378	361	...
64	Pachiganapalli (P)	...	...	...	...	...	...	...	...	1	1	...	...	1	...	149	193	...
65	Poddathalapalli (P)	1	...	...	...	3	3	2	4	7	1	...	...	33	14	254	362	...
66	Agasipalli (P)	18	6	1	...	8	...	5	1	4	10	4	...	104	117	648	655	...
67	Anchoor (P)	7	3	23	8	4	...	...	...	15	4	...	...	182	303	520	579	...
68	Soolamalai (P)	...	...	...	2	2	...	1	...	...	...	...	...	5	1	101	110	...
69	Jagadevi (P)	4	1	31	10	3	1	...	2	27	15	5	...	203	175	570	681	...
70	Kandappanayanapalli (P)	...	...	12	1	4	...	5	2	...	2	...	...	17	7	556	485	...
71	Chigaraplapalli (P)	12	8	136	87	5	...	...	...	44	8	1	...	180	202	619	862	...

VILLAGE DIRECTORY

KRISHNAGIRI TALUK—(contd.)

Location Code Number	Name of Village/Panchayat			Area in Sq. Miles	Occupied Residential Houses: No. of Houses	Occupied Residential Houses: No. of Households	Total No. of Persons Enumerated: Total	Total No. of Persons Enumerated: Males	Total No. of Persons Enumerated: Females	Scheduled Castes: M	Scheduled Castes: F	Scheduled Tribes: M	Scheduled Tribes: F	Literate and Educated Persons: M	Literate and Educated Persons: F	Total Workers (A-I to A-IX): M	Total Workers (A-I to A-IX): F	A-I: M	A-I: F	A-II: M	A-II: F
1	2			3	4	5	6	7	8	9	10	11	12	13	14	15	16	17	18	19	20
72	Botlapalli (P)	...	P. R. Pw.	5·25	255	348	1,913	993	920	418	384	...	...	66	9	628	546	456	398	55	...
73	Perugopanapalli (P)	...	P. M. H. Mcw. R. Pw. Tk. Rw. Cs.	8·96	577	710	4,038	2,092	1,946	313	318	13	10	511	155	1,425	555	862	262	197	52
74	Ikondamkothapali (P)	...	P. M. R. Pw.	5·93	479	479	2,501	1,314	1,187	76	96	33	26	270	80	848	537	548	358	163	93
75	Majid Gollahalli (P)	...	P. R. Pw.	0·56	147	147	854	418	436	22	18	...	...	52	5	269	215	259	201	...	...
76	Malayandahalli (P)	...	P. R. Pw. Cs.	3·73	330	337	1,699	865	834	32	31	...	...	110	20	547	180	370	52	57	48
77	Chinnamuthur (P)	...	P. R. Pw. Tel. S. Tk. Ea. E. Vh.	2·53	1,482	1,527	7,913	4,044	3,869	205	229	...	...	713	157	2,642	1,841	2,024	1,500	220	295
78	Kalvehalli (P)	...	P. L. Pt. Pw. Riv.	1·93	521	548	2,757	1,420	1,337	47	42	17	12	259	30	869	152	805	125	28	24
79	Bellarapalli (P)	...	P. R. Pw. Cs.	0·82	148	163	882	455	427	18	14	...	...	75	16	303	259	275	229	7	12
80	Moramadugu (P)	...	P. R. Pw.	3·44	224	224	1,137	566	571	86	101	...	...	84	19	350	283	258	197	63	82
81	Sokkadi (P)	...	P. R. Pw.	7·10	387	387	2,322	1,181	1,141	136	137	...	...	108	16	838	763	746	712	67	45
82	Juttandahalli (P)	...	P. R. Pw. Vh. Cs.	11·37	565	655	3,326	1,719	1,607	180	174	166	150	224	25	1,132	664	984	501	66	43
82	Mahendiramangalam (P)	...	P. L. R. Pw. Ea. E.	4·17	368	368	1,982	1,033	949	129	128	32	14	185	23	694	356	595	325	40	12
84	Velegalahalli (P)	...	P. R. Pw. E. Cs. B.	0·64	86	114	677	368	309	60	47	...	...	19	2	305	250	299	247	...	...
85	Gudalapatti (P)	...	P. M. R. Po. Pw. E. Ea. Cs.	2·88	416	515	2,693	1,386	1,307	102	123	...	...	237	25	855	705	714	487	102	210
86	Thimmapuram (P)	...	P. R. Pw. Tk. Ea. E. B.	2·35	448	453	2,232	1,078	1,154	124	161	...	...	262	68	631	316	423	256	57	16
88	Chandapuram (P)	...	P. R. Pw. Ea. E. B.	2·20	431	544	2,630	1,324	1,306	3	4	...	...	262	70	852	665	651	505	104	148
89	Chouttahalli (P)	...	P. R. Pw. Ea. E. B.	2·50	572	572	2,426	1,202	1,224	58	60	...	...	190	38	753	459	557	353	5	3
90	Thalihalli (P)	...	P. R. Pw.	2·76	390	390	1,805	910	895	35	29	...	...	204	65	560	453	472	378	51	58
91	Baleguli (P)	...	P. R. Pw. Cs.	2·00	305	339	2,020	1,039	981	43	28	...	...	180	24	654	198	608	172	17	16
92	Erumampatti (P)	...	P. Pw.	2·50	247	255	1,398	737	661	12	10	...	...	136	37	440	129	370	102	31	10
93	Mahadevagollahalli (P)	...	P. R. Pw.	5·78	382	443	2,628	1,355	1,273	55	45	...	...	260	50	800	485	705	421	14	4
94	Kannandahalli (P)	...	P. M. Mcw. R. Pw. Tk. Cs.	6·09	587	810	4,165	2,113	2,052	122	144	—	—	749	247	1,322	653	687	363	277	168
95	Guttoor (P)	...	P. R. Pw. Cs.	5·38	378	378	2,090	1,094	996	417	393	4	2	273	126	681	608	512	479	30	—
96	Bommepalli (P)	...	P. D. R. Pw. Tk.	2·99	352	352	1,694	858	836	107	115	...	...	159	22	593	461	519	399	19	20
97	Sevvampatti (P)	...	P. R. Pw. Tk. Cs.	3·77	358	363	1,818	886	932	221	228	—	...	231	55	561	322	444	239	60	44
98	Mathur (P)	...	P. M. H. D. Hos. R. Pw. Riv. Cs.	2·73	274	337	1,596	819	777	60	63	...	...	275	118	490	303	196	139	47	13
99	Nagampatti (P)	...	P. R. Pw. Tk.	3·44	425	459	2,108	1,079	1,029	98	82	...	...	289	86	702	603	459	416	100	97
100	Kullampatti (P)	...	P. M. R. Pw.	5·45	722	788	3,754	1,879	1,875	175	143	...	...	310	96	1,241	855	1,008	570	171	276
101	Kattagaram (P)	...	P. M. L. Mcw. Mp. R. Pt. B.	6·29	904	904	4,769	2,500	2,269	124	122	...	...	770	208	1,511	676	1,071	517	156	108
102	Nagojanahalli (P)	...	P. M. H. L. D. Mcw. R. S. Pw Ei. Ea.E. Cs. B.	5·82	976	1,094	5,293	2,668	2,625	193	173	14	12	1,085	351	1,614	986	1,014	649	148	133
103	Nadungal (P)	...	P. M. R. Pw. Ei. Ea. E. Cs.	2·19	407	417	1,979	971	1,008	10	10	...	...	246	66	601	499	478	384	31	10
104	Marisettihalli (P)	...	P. Pw. Ea. Cs.	2·17	274	274	1,349	675	674	...	...	...	...	90	16	[illegible]	247	361	34	4	180
105	Panneswaramatam (P)	...	P. R. Pw. Cs.	2·93	238	282	1,410	708	702	31	27	...	...	186	34	[illegible]	283	322	223	7	3
106	Payyur (P)	...	P. R. Pw. Ei. Ea. E. Cs.	4·29	543	629	2,881	1,418	1,463	170	152	...	...	249	70	894	656	708	487	62	79
107	Errahalli (P)	...	P. R. Pw. Ea. Vh. B.	3·29	413	414	2,027	1,048	979	66	59	...	...	151	23	574	408	474	313	51	71
108	Mittahalli (P)	...	P. M. R. Pw. Ea. E. Cs.	5·04	664	679	3,532	1,817	1,715	47	35	...	...	244	45	1,138	847	951	701	88	95

Cs
Y. 2116/1961
N 65.2

57541

VILLAGE

KRISHNAGIRI

DIRECTORY

TALUK—(contd.)

Location Code Number	Name of Village/Panchayat		A-III M	A-III F	A-IV M	A-IV F	A-V M	A-V F	A-VI M	A-VI F	A-VII M	A-VII F	A-VIII M	A-VIII F	A-IX M	A-IX F	B-X Non-workers M	B-X Non-workers F	Name of the Panchayat in which it is now included with the date of inclusion with other components if any
1	2		21	22	23	24	25	26	27	28	29	30	31	32	33	34	35	36	37
72	Botlapalli (P)	...	1	...	...	..	4	...	...	...	2	...	...	...	110	148	365	374	...
73	Perugopanapalli (P)	...	7	...	15	5	64	31	4	..	147	15	3	...	126	190	667	1,391	...
74	Ikondamkothapali (P)	...	23	7	8	2	9	...	6	...	9	4	1	...	81	73	466	650	...
75	Majid Gollahalli (P)	...	1	1	...	...	2	...	...	...	1	2	...	...	6	11	149	221	...
76	Malayandahalli (P)	...	51	2	1	3	2	...	...	...	8	5	1	...	57	70	318	654	...
77	Chinnamuthur (P)	...	34	7	25	3	18	3	109	17	33	3	9	...	170	13	1,402	2,028	...
78	Kalvehalli (P)	...	...	...	...	...	3	...	1	...	6	...	1	...	25	3	551	1,185	...
79	Bellarapalli (P)	...	...	...	1	..	1	...	4	2	3	5	...	...	12	11	152	168	...
80	Moramadugu (P)	...	1	...	1	...	5	...	1	...	3	...	...	...	18	4	216	288	..
81	Sokkadi (P)	...	...	...	10	1	4	2	1	...	1	1	2	...	7	2	343	378	...
82	Juttanddahalli (P)	...	2	4	10	5	...	...	3	...	4	5	...	...	63	106	587	943	...
83	Mahendiramangalam (P)	...	3	3	6	4	8	...	13	1	16	6	1	...	12	5	339	593	...
84	Velegalahalli (P)	...	3	2	...	...	...	...	...	...	1	1	...	...	2	...	63	59	...
85	Gudalapatti (P)	...	7	1	5	1	6	1	1	...	4	2	...	...	16	3	531	602	...
86	Thimmapuram (P)	...	5	1	4	...	4	...	30	1	10	6	1	...	97	36	447	838	...
88	Chandapuram (P)	...	...	...	14	5	14	...	...	...	.0	4	...	...	49	3	472	641	...
89	Chouttahalli (P)	...	7	...	5	...	8	1	2	...	60	5	1	...	108	97	449	765	...
90	Thalihalli (P)	...	...	...	...	...	...	...	...	...	11	...	...	...	26	17	350	442	...
91	Baleguli (P)	...	5	...	4	...	...	...	...	...	2	2	...	...	18	8	385	783	...
92	Erumampatti (P)	...	...	...	3	...	...	...	3	...	3	...	...	...	30	17	297	532	...
93	Mahadevagollahalli (P)	...	...	...	3	...	...	...	...	...	13	2	...	...	65	58	555	788	...
94	Kannandahalli (P)	...	3	2	32	13	27	...	3	...	180	21	7	...	106	86	791	1,399	...
95	Guttoor (P)	...	5	...	14	7	...	...	...	...	4	4	...	...	116	118	413	388	...
96	Bommepalli (P)	...	...	...	8	5	3	1	...	...	8	2	...	...	36	34	265	375	...
97	Sevvampatti (P)	...	1	...	8	5	7	4	...	...	5	1	3	...	33	29	325	610	...
98	Mathur (P)	...	6	...	60	54	10	...	7	...	42	4	3	...	119	93	329	474	...
99	Nagampatti (P)	...	13	2	33	20	7	...	...	...	16	6	...	...	74	62	377	426	...
100	Kullampatti (P)	...	7	2	16	2	11	1	2	...	5	4	...	...	21	...	638	1,020	...
101	Kattagaram (P)	...	16	...	21	6	30	...	9	4	66	4	1	...	141	37	989	1,593	...
102	Nagojanahalli (P)	...	24	6	72	24	25	...	5	...	53	11	7	...	.66	163	1,054	1, 39	...
103	Nadungal (P)	...	10	5	6	6	1	1	4	...	3	4	...	...	68	89	370	509	...
104	Marisettihalli (P)	...	25	17	6	...	1	1	...	...	3	2	...	...	32	13	243	427	...
105	Panneswaramatam (P)	...	9	...	1	...	...	...	1	...	2	...	...	...	60	57	306	419	...
106	Payyur (P)	...	6	4	10	12	3	2	9	5	4	4	3	...	89	63	524	807	...
107	Errahalli (P)	...	11	6	3	...	...	...	5	...	2	1	...	...	28	17	474	571	...
108	Mittahalli (P)	...	...	...	13	6	8	...	2	5	22	5	1	...	53	35	679	868	...

VILLAGE

KRISHNAGIRI

DIRECTORY

TALUK—(contd.)

Location Code Number	Name of Village/Panchayat			Area in Sq. Miles	Occupied Residential Houses		Total No. of Persons Enumerated			Scheduled Castes		Scheduled Tribes		Literate and Educated Persons		Total Workers (A-I to A-IX)		A-I		A-II	
					No. of Houses	No. of Households	Total	Males	Females	M	F	M	F	M	F	M	F	M	F	M	F
1	2			3	4	5	6	7	8	9	10	11	12	13	14	15	16	17	18	19	20
109	Chaparthy (P)	...	P. M. L. R. Pw. Ea. E. Cs.	5·30	522	524	3,048	1,581	1,467	199	176	33	29	229	75	1,010	382	714	230	169	117
110	Bikkanahalli (P)	...	P. R. Pw.	6·50	507	513	2,552	1,299	1,253	275	278	...	...	387	114	815	374	565	237	118	96
111	Jakkasamudram (P)	...	P. L. D. Mcw. R. Pt. Pw. Ea. E. Vh Cs. B.	7·93	1,172	1,190	5,725	3,000	2,725	463	408	16	17	618	203	2,034	1,116	1,531	711	114	189
112	Bannihalli (P)	...	P. R. Pw. Ea.	6·27	593	593	2,647	1,292	1,355	33	28	...	...	280	87	878	889	743	723	45	84
113	Jagadab (P)	...	P. R. Pw. Cs. B.	2·30	382	505	2,345	1,169	1,176	...	...	...	...	111	13	667	639	594	564	...	8
114	Karadihalli (P)	...	P. R. Pw. Ea. E. Cs. B.	3·70	421	421	1,763	875	888	28	37	...	...	78	26	565	490	452	399	97	84
115	Kumbarahalli (P)	.	P. R. Pw. Ea. E. Cs. B.	2·10	445	445	1,998	1,013	985	...	...	...	...	79	16	629	666	549	562	74	91
116	Avathavadi (P)	...	P. R. Pw. Riv. Ei Ea. E.	4·65	342	358	1,726	875	851	37	43	...	...	303	77	507	455	424	334	40	76
117	Thatrahalli (P)	...	P. R. Pw. Ea. E. Cs.	3·81	451	451	2,194	1,092	1,102	164	99	...	...	307	73	694	379	464	249	186	122
118	Maruderi (P)	...	P. M. R. Pw. Ei. Ea. E. B.	2·51	546	546	2,925	1,477	1,448	351	226	...	...	501	112	857	682	631	489	165	162
119	Valangamudi (P)	...	P. M. D. R. Pw. Ea. E. B.	3·67	478	483	2,284	1,136	1,148	136	129	...	...	289	80	688	493	504	331	110	137
120	Veeramalai (P)	...	P. M. R. Pw. Ea. E. B	5·22	471	484	2,327	1,179	1,148	128	129	...	...	237	54	813	460	633	377	7	9
121	Veepalampatti (P)	...	P. R. Pw.	3·87	308	429	2,163	1,119	1,044	109	84	...	...	172	39	774	659	546	478	147	115
122	Thimminaickanpatti (P)	...	P. R. Pw.	2·57	292	292	1,118	565	553	3	4	...	...	102	16	361	348	283	262	...	2
123	Pulliampatti (P)	...	P. M. L. R. Pw. Ei. Ea. E. Cs. B.	3·67	576	577	2,435	1,226	1,209	38	29	...	...	327	90	766	515	473	283	57	27
124	Kalarpatti (P)	...	P. Hos. R. Pw. Tk.	5·32	498	498	2,591	1,332	1,259	189	144	...	...	391	79	872	813	633	575	101	96
125	Kavundanoor (P)	..	P. R. Pw. Tk. Cs.	4·65	504	504	2,346	1,204	1,142	207	191	...	...	350	90	840	640	610	468	64	18
126	Valipatti (P)	...	P. R. Pw. Tk. Cs.	5·72	560	560	2,720	1,378	1,342	152	133	...	...	319	77	926	650	650	457	128	53
127	Ramakrishnapathi (P)	...	M. Pw.	2·67	265	265	1,325	667	658	63	77	...	...	104	34	411	294	325	229	23	30
128	K. Papparapatti (P)	...	P. Pw.	2·74	218	218	1,129	590	539	23	29	...	...	155	17	350	330	270	258	53	70
129	Karumandapathi (P)	...	P. R. Pw. Cs	2·46	266	266	1,124	563	561	14	11	...	...	125	12	346	327	175	129	139	188
130	Kadavani (P)	...	P. R. Pw.	2·75	148	148	687	371	316	95	91	...	...	78	25	218	91	167	11	39	72
131	Keelamathur (P)	...	P. R. Pw.	2·56	208	303	1,490	741	749	88	91	...	...	268	97	415	416	295	285	82	120
132	Eggoor (P)	..	P. M. R. Pw. Cs.	2·83	429	450	2,117	1,043	1,074	53	47	...	...	260	37	646	549	428	376	135	152
133	Mahanoorpatti (P)	...	P. R. Pw.	4·07	497	497	2,422	1,216	1,206	62	69	...	...	194	41	701	686	576	488	85	181
134	Karapattu (P)	...	P. M. R. Pw. Cs.	4·01	305	305	1,638	838	800	124	134	...	...	266	84	501	473	378	346	100	114
135	Kunnathur (P)	...	P. M. Rly. Pw.	2·33	418	452	2,241	1,147	1,094	128	122	...	...	364	164	687	379	377	149	191	216
136	Upparapat i (P)	...	P. R. Pw. Tk. Ea. Cs.	3·84	305	305	1,418	734	684	11	13	...	...	45	2	519	481	418	374	88	96
137	Naralapalli (P)	...	P. Pw. Tk.	3·13	274	274	1,329	664	665	174	173	...	...	127	14	408	361	261	217	98	137
138	K. Ettipatti (P)	...	P. Rly. Pw. Cs.	3·34	502	515	2,439	1,225	1,214	8	8	...	...	135	23	754	631	497	403	97	93
139	Andcheripatti (P)	...	P. Mcw. R. Pw. Tk.	4·49	422	422	2,070	1,038	1,032	7	9	...	...	321	74	650	223	536	182	70	37
140	Kodamandapatti (P)	...	P. R. Pw. Tk. Cs.	4·49	369	369	1,877	952	925	93	80	...	.	225	50	603	441	467	339	68	29
141	Oddapatti (P)	...	P. R. Pw. Tk.	3·84	280	329	1,738	888	850	111	114	...	...	215	53	597	514	422	345	46	15
142	Balethottam (P)	...	P. M. R. Pw.	4·00	334	355	1,856	938	918	154	153	...	...	246	47	612	372	514	338	21	8
143	Parandapalli (P)	..	P. R. Pw.	4·73	372	372	1,823	978	845	163	152	...	...	151	30	626	430	459	315	102	54
144	Pochampalli (P)	...	P. M. L. D. Mp. R. Pw. Ei. Ea. E. Cs. B.	4·25	493	519	2,378	1,263	1,115	107	95	...	...	286	102	748	525	502	411	58	63

VILLAGE

KRISHNAGIRI

DIRECTORY

TALUK—(contd.)

Location Code Number	Name of Village/Panchayat	A-III M	A-III F	A-IV M	A-IV F	A-V M	A-V F	A-VI M	A-VI F	A-VII M	A-VII F	A-VIII M	A-VIII F	A-IX M	A-IX F	B-X Non-workers M	B-X Non-workers F	Name of the Panchayat in which it is now included with the date of inclusion with other components if any
1	2	21	22	23	24	25	26	27	28	29	30	31	32	33	34	35	36	37
109	Chaparthy (P)	58	17	21	10	4	...	...	—	14	4	1	...	29	4	571	1,085	...
110	Bikkanahalli (P)	3	4	5	...	16	2	6	1	34	5	4	...	64	29	484	879	...
111	Jakkasamudram (P)	53	11	92	50	11	3	11	—	59	19	13	...	150	133	966	1,609	...
112	Bannihalli (P)	8	2	11	4	1	...	5	7	15	7	...	...	50	62	414	466	...
113	Jagadab (P)	2	...	5	2	...	...	..	...	3	2	1	...	62	63	502	537	...
114	Karadihalli (P)	...	...	1	1	3	...	...	...	1	...	1	...	10	6	310	398	...
115	Kumbarahalli (P)	...	...	...	...	...	...	...	...	...	...	...	...	6	13	384	319	
116	Avathavadi (P)	...	...	15	38	3	...	...	...	3	2	...	...	22	5	368	396	...
117	Thatrahalli (P)	5	3	12	3	7	...	1	...	...	...	1	...	18	2	398	723	...
118	Maruderi (P)	3	...	6	10	3	...	8	4	20	4	2	...	19	13	620	766	...
119	Valangamudi (P)	2	...	26	12	4	...	8	...	3	4	...	...	31	9	448	655	...
120	Veeramalai (P)	32	7	91	35	...	—	6	...	5	...	...	...	39	32	366	688	...
121	Veepalampatti (P)	3	4	30	16	3	...	9	9	7	9	...	...	29	28	345	385	...
122	Thimminaiekanpatti (P)	...	...	10	18	1	...	...	...	4	2	...	...	63	64	204	205	—
122	Pulliampatti (P)	16	4	64	69	12	4	1	...	16	11	2	...	125	117	460	694	...
124	Kalarpatti (P)	8	6	83	89	...	—	9	6	6	18	...	...	32	23	460	446	—
125	Kavundapoor (P)	...	...	76	81	...	...	2	—	3	3	...	...	85	70	364	502	—
126	Valipatti (P)	9	...	60	41	2	...	2	...	8	4	3	...	64	95	452	692	...
127	Bamakrishnapathi (P)	3	4	22	7	...	...	...	...	2	...	...	...	36	24	256	364	—
128	Papparapatti K. (P)	...	...	...	...	...	...	...	...	...	...	...	...	27	2	240	209	...
129	Karumandapathi (P)	...	...	12	—	...	...	...	—	4	1	...	...	16	9	217	234	...
130	Kadavani (P)	...	...	2	7	1	...	1	...	...	...	...	...	8	1	153	225	...
131	Keelamathur (P)	...	...	13	6	3	...	1	1	4	2	...	...	17	2	326	333	...
132	Eggoor (P)	2	1	26	4	4	...	...	—	14	3	...	...	37	13	397	525	—
133	Mahanoorpatti (P)	1	...	...	...		.	3	...	6	...	...	...	28	17	515	520	—
134	Karapattu (P)	...	...	...	...	...	...	...	...	4	3	1	...	18	10	337	327	...
135	Kunnathur (P)	1	...	32	4	17	3	...	...	30	2	9	...	30	5	460	715	...
136	Upparapatti (P)	...	...	2	1	...	...	...	—	...	...	1	...	10	10	215	203	...
137	Naralapalli (P)	...	...	11	3	...	...	...	...	2	...	...	...	36	4	256	304	...
138	Ettipatti K. (P)	...	...	4	2	...	...	1	—	10	3	18	...	126	130	471	583	...
139	Andcheripatti (P)	1	...	4	...	10	...	1	—	3	...	...	...	25	4	388	809	—
140	Kodamandapatti (P)	...	...	15	14	2	...	1	—	4	...	1	...	45	59	349	484	...
141	Oodapatti (P)	2	...	64	70	1	...	8	1	...	2	...	...	59	81	291	336	—
142	Balethottam (P)	...	...	6	1	...	...	...	—	6	2	—	...	65	23	326	546	—
143	Parandapalli (P)	16	1	2	...	6	...	5	3	2	3	...	—	34	54	352	415	...
144	Pochampalli (P)	11	2	8	2	24	3	4	—	68	23	5	...	68	21	515	590	...

VILLAGE

KRISHNAGIRI

DIRECTORY

TALUK—(contd.)

Location Code Number	Name of Village/Panchayat			Area in Sq. Miles	Occupied Residential Houses		Total No. of Persons Enumerated			Scheduled Castes		Scheduled Tribes		Literate and Educated Persons		Total Workers (A-I to A-IX)		A-I		A-II	
					No. of Houses	No. of Households	Total	Males	Females	M	F	M	F	M	F	M	F	M	F	M	F
1	2			3	4	5	6	7	8	9	10	11	12	13	14	15	16	17	18	19	20
145	Jingalakadirampatti (P)	...	P. R. Pw. Ea.	3·77	263	263	1,197	569	628	59	60	...	...	50	17	333	140	232	59	27	7
146	Keelkuppam (P)	...	P. M. Rhc. Mcw. Pw. Ea. E.	2·46	283	286	1,277	618	659	25	24	...	...	146	62	410	351	324	239	54	92
147	Barur (P)	...	P. M. H. L. Hos. Mcw. Mp. R. Pt. Pw. Ei. Ea. Cs. B.	2·88	549	596	2,690	1,319	1,371	163	176	...	...	648	292	812	474	519	326	94	76
148	Sellakuttapatti (P)	...	P. M. R. Pw. Ea. E.	2·17	244	278	1,223	594	629	39	42	...	...	96	16	401	383	281	260	68	86
149	Pannandur (P)	...	P. M. D. R. Pw. Ei. Ea. E. Cs. B.	2·02	423	477	2,135	1,037	1,098	158	157	...	...	242	69	623	569	429	376	84	109
150	Kudimenahalli (P)	...	P. M. R. Pw. Ei. Ea. E. B.	3·58	615	655	3,307	1,640	1,667	309	296	...	...	512	134	936	836	679	641	99	115
151	Damodarahalli (P)	...	P. M. R. Po. Pw. Ea. E.	3·89	374	446	2,194	1,108	1,086	6	2	...	...	72	18	704	512	666	330	14	168
152	Papparapatti (P)	...	P. R. Pw.	3·25	318	323	1,584	828	756	61	49	...	...	135	46	499	389	378	291	71	75
153	Vadamangalam (P)	...	P. Pw. Ea. E.	0·90	157	170	882	438	444	78	78	...	...	80	17	310	303	257	247	52	55
154	Arasampatty (P)	...	P. M. L. Mcw. R. Pw. Ei. Ea. E. Vh. Cs. B.	3·22	766	769	3,635	1,849	1,786	290	270	...	...	633	256	1,050	753	616	459	189	214
155	Kottapatty (P)	...	P. M. R. Pw. Ea. E.	2·78	267	267	1,172	583	589	74	75	...	...	74	12	341	132	225	127	48	2
156	Annandaur (P)	...	P. R. Pw.	2·07	265	398	1,726	866	860	165	150	...	...	270	75	562	366	326	154	133	136
157	Thadampatty (P)	..	P. R. Pw.	4·14	166	166	896	465	431	44	47	6	11	97	12	294	161	189	44	90	116
158	Vanipatti (P)	...	R. Pw.	2·25	305	305	1,559	814	745	215	191	...	...	182	30	565	370	343	93	126	205
159	Soolakarai (P)	...	P. R. Pw. Cs.	3·81	280	365	1,678	818	860	145	163	...	...	160	26	505	486	373	379	35	70
160	Salamarathupatti (P)	...	P. Pw. Ea. E. Cs.	3·93	395	396	1,880	962	918	165	159	...	...	107	20	613	582	464	471	103	53
161	Gerigepalli (P)	...	P. Pw. Ea. E.	3·26	354	363	1,768	921	847	164	156	3	3	190	41	570	301	433	209	86	60
162	Badapalli (P)	...	P. Pw.	3·57	294	338	1,465	755	710	37	32	107	114	69	16	511	463	429	392	68	64
163	Samalpatti (P)	...	P. M. Mp. Rly. Pw. Ea. E. Cs.	4·01	640	640	3,117	1,603	1,514	117	125	...	...	416	150	945	439	552	281	69	20
164	Venkattathampatti (P)	...	P. Pw. Ea. E.	3·94	254	254	1,340	700	640	67	76	...	...	207	54	418	155	306	122	59	20
165	Uttangarai (P)	...	P. H. L. D. Hos. Mcw. Mp. R. Pt. Pw. Ei. Ea. E. Cs.	3·44	721	737	3,446	1,737	1,709	174	196	...	...	768	380	1,010	474	440	265	34	50
166	Gengaperampatti (P)	...	P. R. Pw.	3·51	382	382	2,053	1,032	1,021	231	236	...	...	231	21	599	588	410	411	154	169
167	Marampatti (P)	...	P. R. Pw.	4·07	312	319	1,482	750	732	252	270	4	3	186	35	529	517	390	378	84	115
168	Govindapuram (P)	...	P. R. Pw.	3·41	311	313	1,527	798	729	67	61	...	...	137	21	486	414	428	362	45	43
169	Periathallapadi (P)	...	P. M. R. Ea. Cs.	3·08	537	582	2,684	1,331	1,353	322	329	8	10	367	89	788	580	459	280	223	236
170	Mittapalli (P)	...	P. R. Pw. Cs.	4·05	418	425	1,995	1,003	992	605	582	2	2	190	25	627	409	337	8	159	335
171	Singarapettai (P)	...	P. M. D. R. Pw. Ei .Ea. E. Cs	4·99	562	777	3,726	1,918	1,808	339	330	57	48	636	292	1,119	677	440	281	239	230
172	Athipadi (P)	...	P. R. Pw.	6·19	232	281	1,627	829	798	159	148	6	7	174	28	538	394	397	270	101	92
173	Nayakanur (P)	...	P. Pw. Cs.	5·05	284	285	1,526	744	782	99	101	...	...	138	29	486	227	285	48	135	173
174	Moondrampatti (P)	...	P. R. Pw.	6·05	345	347	1,701	851	850	119	108	8	8	146	10	545	409	444	313	87	92
175	Kondampatti (P)	...	P. R. Pw.	3·27	166	166	772	398	374	43	38	...	...	59	2	253	230	179	181	51	46
176	Keelkuppam (P)	...	P. Mcw. Pw.	3·75	210	290	1,478	745	733	128	120	...	...	171	34	496	399	388	306	78	87
177	Reddipatti (P)	...	P. Pw.	1·20	277	291	1,320	660	660	9	10	...	...	37	8	436	351	323	220	102	127
178	Nochipatti (P)	...	P. M. Pw. Ea.	2·96	445	445	2,141	1,068	1,073	395	384	...	...	279	17	664	621	525	507	116	108
179	Veerachikuppam (P)	...	P. Pw.	3·62	181	197	939	477	462	2	4	...	...	70	6	314	314	279	271	25	42

VILLAGE

KRISHNAGIRI

DIRECTORY

TALUK—(contd.)

Location Code Number	Name of Village/Panchayat	A-III		A-IV		A-V		A-VI		A-VII		A-VIII		A-IX		B-X Non-workers		Name of the Panchayat in which it is now included with the date of inclusion with other components if any
		M	F	M	F	M	F	M	F	M	F	M	F	M	F	M	F	
1	2	21	22	23	24	25	26	27	28	29	30	31	32	33	34	35	36	37
145	Jingalakadirampatti (P)	12	...	15	14	2	3	...	...	2	3	...	...	43	54	236	488	...
146	Keelkuppam (P)	3	...	12	8	4	2	...	...	3	2	...	...	10	8	208	308	...
147	Barur (P)	11	2	23	8	26	5	6	...	21	6	5	...	107	51	507	897	...
148	Sellakuttapatti (P)	24	14	8	19	1	1	6	...	5	...	...	...	8	3	193	246	...
149	Pannandur (P)	15	9	29	49	3	...	2	...	15	11	4	...	42	15	414	529	...
150	Kudimenahalli (P)	8	2	72	4	...	3	15	3	14	3	2	...	47	27	704	831	...
151	Damodarahalli (P)	...	...	3	...	...	...	...	...	...	...	...	...	21	14	404	574	...
152	Papparapatti (P)	29	12	9	3	...	...	1	...	1	4	...	...	10	4	329	367	...
153	Vadamangalam (P)	...	...	...	...	...	...	...	...	...	...	...	...	1	1	128	141	...
154	Arasampatty (P)	62	22	28	11	23	6	7	4	56	23	2	...	67	14	799	1,033	...
155	Kottapatty (P)	2	...	...	1	2	...	1	...	8	...	...	...	55	2	242	457	...
156	Annandaur (P)	9	...	23	57	6	1	10	2	34	12	5	...	16	4	304	494	...
157	Thadampatty (P)	4	...	...	...	...	...	...	...	2	1	...	...	9	...	171	270	...
158	Vanipatti (P)	...	8	22	59	33	2	21	...	12	...	...	...	8	3	249	375	...
159	Soolakarai (P)	2	1	70	33	12	...	4	1	3	2	...	...	6	...	313	374	...
160	Salamarathupatti (P)	...	...	10	9	...	...	...	...	6	3	...	...	30	46	349	336	...
161	Gerigepalli (P)	1	...	18	22	1	...	...	...	4	...	2	...	25	10	351	546	...
162	Badapalli (P)	...	...	...	...	...	...	...	...	3	5	...	...	11	2	244	247	...
163	Samalpatti (P)	...	...	63	50	21	4	1	...	98	3	26	...	115	81	658	1,075	...
164	Venkattathampatti (P)	...	...	...	...	...	...	...	...	29	8	...	...	24	5	282	485	...
165	Uttangarai (P)	7	2	38	2	33	...	9	1	148	26	8	...	293	129	727	1,235	...
166	Gengaperampatti (P)	...	...	6	2	...	...	3	...	6	1	...	...	20	5	433	433	...
167	Marampatti (P)	...	...	24	13	1	...	...	...	5	4	...	...	25	7	221	215	...
168	Govindapuram (P)	2	...	4	...	...	...	...	...	1	...	...	...	6	9	312	315	...
169	Periathallapadi (P)	1	2	34	6	6	6	3	2	17	2	...	...	45	46	543	773	...
170	Mittapalli (P)	10	...	50	7	3	3	...	...	22	8	...	...	46	48	376	583	...
171	Singarapettai (P)	18	1	45	24	47	...	20	11	104	11	16	...	190	119	799	1,131	...
172	Athipadi (P)	5	2	2	...	6	1	...	2	2	1	...	...	25	26	291	404	...
173	Nayakanur (P)	9	...	...	...	2	...	15	1	15	...	1	...	24	5	258	555	...
174	Moondrampatti (P)	...	...	...	...	1	...	...	...	4	...	...	...	9	4	306	441	...
175	Kondampatti (P)	...	...	...	...	3	...	10	...	4	...	...	...	6	3	145	144	...
176	Keelkuppam (P)	...	...	11	1	5	...	...	...	9	3	...	...	5	2	249	334	...
177	Reddipatti (P)	...	...	4	...	1	...	...	...	1	...	...	...	5	4	224	309	...
178	Nochipatti (P)	...	...	6	...	...	...	2	1	1	1	...	...	14	4	404	452	...
179	Veerachikuppam (P)	2	...	...	...	...	...	...	...	2	...	1	...	5	1	163	148	...

VILLAGE DIRECTORY

KRISHNAGIRI TALUK—(contd.)

Location Code Number	Name of Village/Panchayat			Area in Sq. Miles	Occupied Residential Houses: No. of Houses	Occupied Residential Houses: No. of Households	Total No. of Persons Enumerated: Total	Total No. of Persons Enumerated: Males	Total No. of Persons Enumerated: Females	Scheduled Castes: M	Scheduled Castes: F	Scheduled Tribes: M	Scheduled Tribes: F	Literate and Educated Persons: M	Literate and Educated Persons: F	Total Workers (A-I to A-IX): M	Total Workers (A-I to A-IX): F	A-I: M	A-I: F	A-II: M	A-II: F
1	2			3	4	5	6	7	8	9	10	11	12	13	14	15	16	17	18	19	20
180	Kalavi (P)	...	P. M. H. L. D. Hos. Mcw. Mp. Rly. R. Pt. Pw. Ea. E. Vh. Cs.	3·47	664	674	3,234	1,620	1,614	226	225	...	...	803	343	917	460	385	263	46	37
181	Kattupatti (P)	...	P. R. Pw.	0·93	64	75	422	228	194	23	10	...	...	67	22	147	128	111	121	28	2
182	Periakottakulam (P)	...	P. R. Pw.	1·94	147	147	820	402	418	15	25	...	...	18	2	254	233	232	220	10	12
183	Thiruvanapatti (P)	...	P. R. Pw.	3·13	254	254	1,178	573	605	239	252	...	...	115	26	387	308	219	164	49	47
184	Veeranakuppam (P)	...	P. R. Pw.	3·11	109	109	553	283	270	14	16	...	...	36	...	194	177	175	167	8	7
185	Mettuthangal (P)	...	P. R. Pw.	2·53	252	252	1,189	596	593	70	66	...	...	110	71	374	318	306	253	37	48
186	Chandrapatti (P)	...	P. Pw.	3·97	179	179	956	468	488	34	48	...	...	130	12	337	319	287	274	10	11
187	Pudurpungani (P)	...	P. Pw.	11·12	304	304	1,676	857	819	339	320	2	4	185	20	557	526	398	324	79	151
188	Moongileri (P)	...	P. Pw. Cs.	1·97	172	172	1,003	525	478	208	205	...	...	95	8	342	292	267	237	73	55
189	Katteri (P)	...	P. R. Pw. Ea.	3·24	247	247	1,192	624	568	239	215	...	...	162	28	396	322	264	226	96	92
190	Pavakkal (P)	...	P. R. Pw. Cs.	4·87	316	317	1,494	767	727	143	120	...	...	165	36	502	462	428	363	24	37
191	Nadupatti (P)	...	P. R. Pw.	4·61	311	311	1,394	719	675	340	318	18	21	96	15	537	477	243	48	275	421
192	Maharajagadai (R. F.)	...	...	18·94					UNINHABITED												
193	Neralakotta (R. F.)	...	...	10·74					UNINHABITED												
194	Kallavi (R. F.)	...	...	6·58					UNINHABITED												
195	Onnakarai (R. F.)	...	...	4·95					UNINHABITED												
196	Elavampadi (R. F.)	...	...	5·99					UNINHABITED												
			Total ...	754·70	70,652	74,632	383,470	195,368	188,102	23,073	22,044	883	824	43,289	11,274	1,24,729	87,029	93,058	63,715	13,490	13,204

VILLAGE

KRISHNAGIRI

DIRECTORY

TALUK—(contd.)

Location Code Number	Name of Village/Panchayat		A-III		A-IV		A-V		A-VI		A-VII		A-VIII		A-IX		B-X Non-workers		Name of the Panchayat in which it is now included with the date of inclusion with other components if any
			M	F	M	F	M	F	M	F	M	F	M	F	M	F	M	F	
1	2		21	22	23	24	25	26	27	28	29	30	31	32	33	34	35	36	37
180	Kalavi (P)	...	8	1	70	44	30	1	13	7	129	26	28	...	208	81	703	1,154	Kalavi (P) included L. C. No. 194
181	Kattupatti (P)	...	...	...	...	...	...	...	...	...	1	1	...	...	7	4	81	66	...
182	Periakottakulam (P)	...	3	1	...	...	6	...	...	...	1	...	...	...	2	...	148	185	...
183	Thiruvanapatti (P)	...	1	...	91	92	1	...	...	...	7	2	3	...	16	3	186	297	...
184	Veeranakuppam (P)	...	3	1	...	...	...	...	...	...	...	...	...	...	8	2	89	93	...
185	Mettuthangal (P)	...	3	1	2	7	...	...	...	...	2	...	7	...	17	9	222	275	...
186	Chandrapatti (P)	...	...	...	14	5	...	...	1	...	...	...	...	...	25	29	131	169	...
187	Pudurpungani (P)	...	...	...	7	1	...	...	6	1	4	1	...	...	63	48	300	293	...
188	Moongileri (P)	...	...	...	...	...	...	...	...	...	...	...	...	...	2	...	183	186	...
189	Katteri (P	...	...	...	15	1	1	...	...	...	7	1	...	...	13	2	228	246	...
190	Pavakkal (P)	...	...	...	3	1	...	...	...	...	5	2	...	...	42	59	265	265	...
191	Nadupatti (P)	...	...	...	2	1	2	...	...	...	4	1	...	...	11	6	182	198	...
192	Maharajagadal (R. F.)	...								UNIN	HABITED								
193	Neralakotta (R. F.)	...								UNIN	HABITED								
194	Kallavi (R. F.)	...								UNIN	HABITED								
195	Onnakarai (R. F.)	...								UNIN	HABITED								
196	Elavampadi (R. F.)	...								UNIN	HABITED								
	Total	...	1,221	433	2,918	1,891	957	142	616	135	3,116	650	405	...	8,948	6,859	70,639	101,073	

TOWN

KRISHNAGIRI

DIRECTORY

TALUK—(contd.)

Location Code Number	Name of Town		Area in Sq. Miles	Occupied Residential Houses: No. of Houses	Occupied Residential Houses: No. of Households	Total No. of Persons Enumerated: Total	Total No. of Persons Enumerated: Males	Total No. of Persons Enumerated: Females	Scheduled Castes: M	Scheduled Castes: F	Scheduled Tribes: M	Scheduled Tribes: F	Literate and Educated Persons: M	Literate and Educated Persons: F	Total Workers (A-I to A-IX): M	Total Workers (A-I to A-IX): F	A-I: M	A-I: F	A-II: M	A-II: F
1	2		3	4	5	6	7	8	9	10	11	12	13	14	15	16	17	18	19	20
49	Krishnagiri (P) ...	P. M. L. D. Mcw. Mp. Rly. R. Pt. Tel. Pw. Ea. E. Cs.																		
Ward 1	E. B. 126 ...	...	...	136	190	958	468	490	6	3	...	...	261	189	261	107	11	1	2	24
2	127 ...	...	...	121	149	714	349	365	23	17	...	...	156	92	179	64	8	8	...	...
	128 ...	...	...	122	171	915	453	462	50	39	...	...	237	141	259	17	8	...	...	...
		Total ...	...	**243**	**320**	**1,629**	**802**	**827**	**73**	**56**	...	...	**393**	**233**	**438**	**31**	**16**	**8**	...	...
Ward 3	E. B. 129 ...	...	...	87	100	523	270	253	39	56	...	...	144	87	145	41	...	...	...	...
	130 ...	...	...	100	148	850	414	436	...	...	...	...	169	81	221	16	10	...	1	...
	131 ...	...	...	110	149	790	370	420	155	186	...	...	127	37	227	141	3	...	...	...
	132 ...	...	...	96	96	499	226	273	219	258	...	...	67	22	111	125	4	...	...	...
		Total ...	...	**393**	**493**	**2,662**	**1,280**	**1,382**	**413**	**500**	...	...	**507**	**227**	**704**	**323**	**17**	...	**1**	...
Ward 4	E. B. 133 ...	...	...	115	168	958	494	464	...	...	...	...	214	69	296	32	35	1	13	2
	134 ...	...	...	106	149	767	382	385	...	...	...	...	231	118	207	73	12	9	5	7
		Total ...	...	**251**	**317**	**1,725**	**876**	**849**	...	...	...	...	**445**	**187**	**503**	**105**	**47**	**10**	**18**	**9**
Ward 5	E. B. 135 ...	...	...	104	121	645	329	316	...	...	...	...	220	135	151	4	2	...	...	...
6	136 ...	...	...	86	107	565	276	289	...	...	...	...	186	168	145	35	...	...	...	...
	137 ...	...	...	119	142	835	450	385	2	4	...	...	273	119	225	29	17	12	2	...
		Total ...	...	**205**	**249**	**1,400**	**726**	**674**	**2**	**4**	...	...	**459**	**287**	**370**	**64**	**17**	**12**	**2**	...
Ward 7	E. B. 138 ...	...	...	71	91	500	252	248	...	...	...	...	162	115	141	20	1	...	...	...
	139 ...	...	...	91	121	684	339	345	...	...	...	...	254	174	168	22	13	6	...	...
		Total ...	...	**162**	**212**	**1,184**	**591**	**593**	...	...	...	...	**416**	**289**	**309**	**42**	**14**	**6**	...	...
Ward 8	E. B. 140 ...	...	...	82	87	486	243	243	48	48	...	...	95	40	126	6	2	...	...	...
	141 ...	...	...	69	71	391	202	189	47	41	...	...	77	22	116	8	43	...	1	...
		Total ...	...	**151**	**158**	**877**	**445**	**432**	**95**	**89**	...	...	**172**	**62**	**242**	**14**	**45**	...	**1**	..
Ward 9	E. B. 142 ...	...	...	220	227	1,017	506	511	10	5	...	...	226	74	247	123	77	81	2	4
	143 ...	...	...	80	106	497	237	260	...	...	...	...	140	30	137	55	18	2	2	4
	144 ...	...	...	159	159	1,043	495	548	...	39	...	...	363	363	216	58	4	...	6	...
	145 ...	...	...	146	161	821	456	365	7	...	...	...	295	176	221	35	36	12	3	2
	146 ...	...	...	103	113	681	296	385	55	20	...	...	200	244	97	26	1	...	...	...
		Total ...	...	**708**	**766**	**4,059**	**1,990**	**2,069**	**72**	**64**	...	...	**1,224**	**887**	**918**	**297**	**136**	**95**	**13**	**10**
Ward 10	E. B. 147 ...	...	...	109	121	706	385	321	7	8	...	...	239	118	195	14	...	...	1	...
	148 ...	...	...	111	116	671	334	337	...	...	...	...	139	48	179	89	8	...	2	...
	149 ...	...	...	120	161	831	404	427	...	...	...	...	286	202	212	10	...	...	...	...
		Total ...	...	**340**	**398**	**2,208**	**1,123**	**1,085**	**7**	**8**	...	...	664	**368**	**586**	**113**	**8**	...	: 3	...

TOWN DIRECTORY

KRISHNAGIRI TALUK—(contd.)

Location Code Number	Name of Town	A-III M	A-III F	A-IV M	A-IV F	A-V M	A-V F	A-VI M	A-VI F	A-VII M	A-VII F	A-VIII M	A-VIII F	A-IX M	A-IX F	B-X Non-workers M	B-X Non-workers F
1	2	21	22	23	24	25	26	27	28	29	30	31	32	33	34	35	36
49	Krishnagiri (P)—(*contd.*)																
Ward 1	E. B. 126 ...	3	5	5	21	63	1	2	—	95	36	33	5	47	14	207	383
2	127 —	2	16	2	—	53	6	7	1	52	8	31	1	24	24	170	301
	128 —	3	3	11	...	62	1	2	2	104	...	31	1	38	10	194	445
	Total ...	**5**	**19**	**13**	—	**115**	**7**	**9**	**3**	**156**	**8**	**62**	**2**	**62**	**34**	**364**	**746**
Ward 3	E. B. 129 ...	3	1	2	...	32	5	1	—	43	5	13	...	51	30	125	212
	130 —	1	—	11	—	27	—	8	—	65	...	45	—	53	16	193	420
	131 ...	6	7	...	...	41	4	11	1	69	85	12	...	85	44	143	279
	132 —	2	...	...	...	2	—	1	—	8	1	2	—	92	124	115	148
	Total ...	**12**	**8**	**13**	...	**102**	**9**	**21**	**1**	**185**	**91**	**72**	...	**281**	**214**	**576**	**1,059**
Ward 4	E. B. 133 ...	2	3	2	3	42	3	55	...	76	3	19	1	52	16	198	432
	134 ...	1	1	4	2	35	4	42	1	65	31	18	...	25	18	175	312
	Total ...	**3**	**4**	**6**	**5**	**77**	**7**	**97**	**1**	**141**	**34**	**37**	**1**	**77**	**34**	**373**	**744**
Ward 5	E. B. 135 —	2	...	1	...	31	—	3	...	82	2	13	...	17	2	178	312
6	136 ...	...	1	...	...	36	11	3	...	60	10	12	...	34	13	131	254
	137 ...	1	—	45	4	31	1	...	1	62	7	16	—	51	4	225	356
	Total ...	**1**	**1**	**45**	**4**	**67**	**12**	**3**	**1**	**122**	**17**	**28**	...	**85**	**17**	**356**	**610**
Ward 7	E. B. 138 ...	...	1	3	3	56	14	...	...	57	...	11	...	13	2	111	228
	139 ...	2	1	...	1	27	—	4	...	43	2	25	...	54	12	171	323
	Total ...	**2**	**2**	**3**	**4**	**83**	**14**	**4**	...	**100**	**2**	**36**	—	**67**	**14**	**282**	**551**
Ward 8	E. B. 140 ...	1	...	10	...	9	—	1	—	36	...	8	...	59	6	117	237
	141 ...	6	...	17	...	12	1	1	...	5	...	3	...	28	7	86	181
	Total ...	**7**	—	**27**	—	**21**	**1**	**2**	...	**41**	...	**11**	—	**87**	**13**	**203**	**418**
Ward 9	E. B. 142 —	7	4	6	3	23	—	6	1	33	4	36	1	57	25	259	388
	143 ...	...	—	4	2	13	1	2	...	12	3	12	...	74	43	100	205
	144 ...	5	...	...	...	31	1	3	1	36	2	45	—	86	54	279	490
	145 ...	12	...	5	5	22	...	13	...	29	4	30	—	71	12	235	330
	146 —	...	1	10	...	20	...	4	—	13	1	11	1	38	23	199	359
	Total ...	**24**	**5**	**25**	**10**	**109**	**2**	**28**	**2**	**123**	**14**	**134**	**2**	**326**	**157**	**1,072**	**1,772**
Ward 10	E. B. 147 ...	1	—	18	...	16	...	5	...	56	4	29	...	69	10	190	307
	148 ...	4	36	—	...	5	1	21	...	15	4	20	...	104	48	155	248
	149 —	2	—	7	...	30	1	8	...	93	1	20	...	52	8	192	417
	Total ...	**7**	**36**	**25**	...	**51**	**2**	**34**	...	**164**	**9**	**69**	...	**225**	**66**	**537**	**972**

TOWN

KRISHNAGIRI

DIRECTORY

TALUK—(contd.)

Location Code Number	Name of Town				Area in Sq. Miles	Occupied Residential Houses: No. of Houses	Occupied Residential Houses: No. of Households	Total No. of Persons Enumerated: Total	Total No. of Persons Enumerated: Males	Total No. of Persons Enumerated: Females	Scheduled Castes: M	Scheduled Castes: F	Scheduled Tribes: M	Scheduled Tribes: F	Literate and Educated Persons: M	Literate and Educated Persons: F	Total Workers (A-I to A-IX): M	Total Workers (A-I to A-IX): F	A-I: M	A-I: F	A-II: M	A-II: F
1	2				3	4	5	6	7	8	9	10	11	12	13	14	15	16	17	18	19	20
49	Krishnagiri (P)—(*contd.*)																					
	Ward 11	E. B. 150	...	...	...	148	200	908	439	469	...	...	...	...	291	211	215	16	5	...	2	...
		151	...	...	...	131	191	849	410	439	...	...	...	...	210	97	228	47	5	2	4	...
		152	...	...	...	132	143	789	375	414	239	210	...	...	190	99	172	71	49	25	4	1
				Total ...	...	**411**	**534**	**2,546**	**1,224**	**1,322**	**239**	**210**	...	...	**691**	**407**	**615**	**134**	**59**	**27**	**10**	**1**
	Ward 12	E. B. 153	...	...	...	59	65	372	179	193	...	...	...	...	141	92	85	5	2	...	...	...
		154	...	...	...	18	121	657	323	334	...	...	...	...	186	102	168	22	16	...	...	...
		155	...	...	...	94	96	532	268	264	...	...	...	...	196	104	133	25	13	2	...	...
				Total ...	...	**171**	**282**	**1,561**	**770**	**791**	...	...	...	...	**523**	**298**	**386**	**52**	**31**	**2**	...	...
	Ward 13	E. B. 156	...	...	...	145	158	970	502	468	...	...	...	...	311	159	244	18	9	...	...	...
		157	...	...	...	115	132	619	320	299	...	...	...	...	153	60	174	48	...	...	...	...
		158	...	...	...	119	134	784	410	374	3	5	...	...	269	180	195	16	31	1	1	1
				Total ...	...	**379**	**424**	**2,373**	**1,232**	**1,141**	3	5	...	...	733	399	613	82	40	1	1	1
				Town Total ...	4·61	3,654	4,464	23,827	11,856	11,971	910	939	...	...	6,728	3,968	6,096	1,418	443	162	51	45
87	Kaveripatnam (P)		...	P. M. H. L. D. Hos. Mp. R. Pt. Pw. Tk. Ei. Ea. E. Vh. Cs. B.																			
	Ward 1	E. B. 262	...	...	...	85	108	584	321	263	...	...	...	...	227	102	174	23	16	...	...	...
		263	...	...	...	124	147	746	377	369	...	...	...	...	219	100	185	66	...	...	6	...
				Total ...	...	**209**	**255**	**1,330**	**698**	**632**	...	...	...	...	**446**	**202**	**359**	**89**	**16**	...	**6**	...
	Ward 2	E. B. 264	...	...	...	70	91	511	255	256	...	...	...	...	160	109	126	17	9	...	...	...
	3	265	...	...	...	155	155	763	392	371	...	...	...	...	199	103	200	58	13	...	...	...
	4	266	...	...	...	138	158	758	380	378	...	...	...	...	189	72	195	34	41	...	...	...
	5	267	...	...	...	129	154	716	335	381	...	...	...	...	260	221	149	37	47	16	3	1
	6	268	...	...	...	97	104	522	246	276	...	...	...	...	139	88	134	15	12	...	...	...
		269	...	...	...	87	107	598	300	298	7	4	...	...	159	104	158	14	8	...	1	...
				Total ...	...	**184**	**211**	**1,120**	**546**	**574**	7	4	...	...	**298**	**192**	**292**	**29**	**20**	...	1	...
	Ward 7	E. B. 270	...	...	...	185	219	1,077	537	540	...	...	...	...	270	135	310	69	12	...	...	...
		271	...	...	...	115	116	645	319	326	219	236	...	...	103	51	179	110	11	4	...	...
				Total ...	...	**300**	**335**	**1,722**	**856**	**866**	219	236	...	...	**373**	**186**	**489**	**179**	**23**	4	...	...
	Ward 8	E. B. 272	...	...	...	97	99	669	346	323	50	41	...	...	253	177	167	31	12	...	...	...
	9	273	...	...	...	95	151	733	368	365	...	...	...	...	267	161	186	8	...	...	1	...
		274	...	...	...	161	203	1,094	534	560	4	1	...	...	263	123	300	44	1	2	9	15
				Total ...	...	**256**	**354**	**1,827**	**902**	**925**	4	1	...	...	**530**	**284**	**486**	**52**	**1**	**2**	**10**	**15**
				Town Total ...	1·00	1,538	1,812	9,416	4,710	4,706	280	282	...	...	2,708	1,546	2,463	526	182	22	20	16

TOWN

KRISHNAGIRI

DIRECTORY

TALUK—(concld.)

Location Code Number	Name of Town		A-III M	A-III F	A-IV M	A-IV F	A-V M	A-V F	A-VI M	A-VI F	A-VII M	A-VII F	A-VIII M	A-VIII F	A-IX M	A-IX F	B-X Non-workers M	B-X Non-workers F
1	2		21	22	23	24	25	26	27	28	29	30	31	32	33	34	35	36
49 Krishnagiri (P)—(*concld.*)																		
Ward 11	E. B. 150	...	7	1	2	...	20	4	22	...	42	2	18	...	97	9	224	453
	151	...	4	9	6	5	46	1	17	...	56	6	17	...	73	24	182	392
	152	...	5	3	3	1	11	...	3	...	38	4	6	...	53	37	203	343
	Total	...	**16**	**13**	**11**	**6**	**77**	**5**	**42**	...	**136**	**12**	**41**	...	**223**	**70**	**609**	**1,188**
Ward 12	E. B. 153	...	3	...	...	...	10	...	...	...	48	4	8	...	14	1	94	188
	154	...	1	4	18	5	48	...	2	...	40	2	15	...	28	11	155	312
	155	...	4	6	24	9	19	...	3	1	34	7	14	...	22	...	135	239
	Total	...	**8**	**10**	**42**	**14**	**77**	...	**5**	**1**	**122**	**13**	**37**	...	**64**	**12**	**384**	**739**
Ward 13	E. B. 156	...	2	...	...	1	43	...	9	1	84	7	38	1	59	8	258	450
	157	...	2	1	4	9	42	5	2	...	77	16	14	...	33	17	146	251
	158	...	8	...	6	6	11	...	19	...	34	1	9	1	76	6	215	358
	Total	...	**12**	**1**	**10**	**16**	**96**	**5**	**30**	**1**	**195**	**24**	**61**	**2**	**168**	**31**	**619**	**1,059**
	Town Total	...	**102**	**104**	**226**	**80**	**969**	**65**	**280**	**10**	**1,662**	**262**	**634**	**12**	**1,729**	**678**	**5,760**	**10,553**
87 Kaveripatnam (P)—(*concld.*)																		
Ward 1	E. B. 262	...	3	...	36	...	13	1	4	...	39	4	2	...	61	18	147	240
	263	...	1	...	29	45	28	...	10	...	64	9	5	...	42	12	192	303
	Total	...	**4**	...	**65**	**45**	**41**	**1**	**14**	...	**103**	**13**	**7**	...	**103**	**30**	**339**	**543**
Ward 2	E. B. 264	...	1	...	21	5	15	1	1	...	44	2	2	...	33	9	129	239
3	265	...	15	1	44	22	49	14	16	1	44	1	4	...	15	19	192	313
4	266	...	5	...	16	...	5	...	8	...	45	17	19	...	56	17	185	344
5	267	...	5	1	14	3	10	1	3	...	25	3	8	...	34	12	186	344
6	268	...	...	...	10	4	5	...	1	...	43	2	14	...	49	9	112	261
	269	...	3	1	15	8	5	...	...	...	72	...	13	...	41	5	142	284
	Total	...	**3**	**1**	**25**	**12**	**10**	...	**1**	...	**115**	**2**	**27**	...	**90**	**14**	**254**	**545**
Ward 7	E. B. 270	...	1	1	50	1	51	2	17	3	87	24	22	...	70	38	227	471
	271	...	...	...	2	...	19	...	...	...	19	1	12	...	116	105	140	216
	Total	...	**1**	**1**	**52**	**1**	**70**	**2**	**17**	**3**	**106**	**25**	**34**	...	**186**	**143**	**367**	**687**
Ward 8	E. B. 272	...	...	12	30	6	26	...	3	...	72	5	7	...	17	8	179	292
9	273	...	2	...	19	2	29	...	4	...	82	2	11	...	38	4	182	357
	274	...	1	...	16	8	58	...	15	2	118	7	18	...	64	10	234	516
	Total	...	**3**	...	**35**	**10**	**87**	...	**19**	**2**	**200**	**9**	**29**	...	**102**	**14**	**416**	**873**
	Town Total	...	**37**	**16**	**302**	**104**	**313**	**19**	**82**	**6**	**754**	**77**	**137**	...	**636**	**266**	**2,247**	**4,180**

3. HARUR TALUK

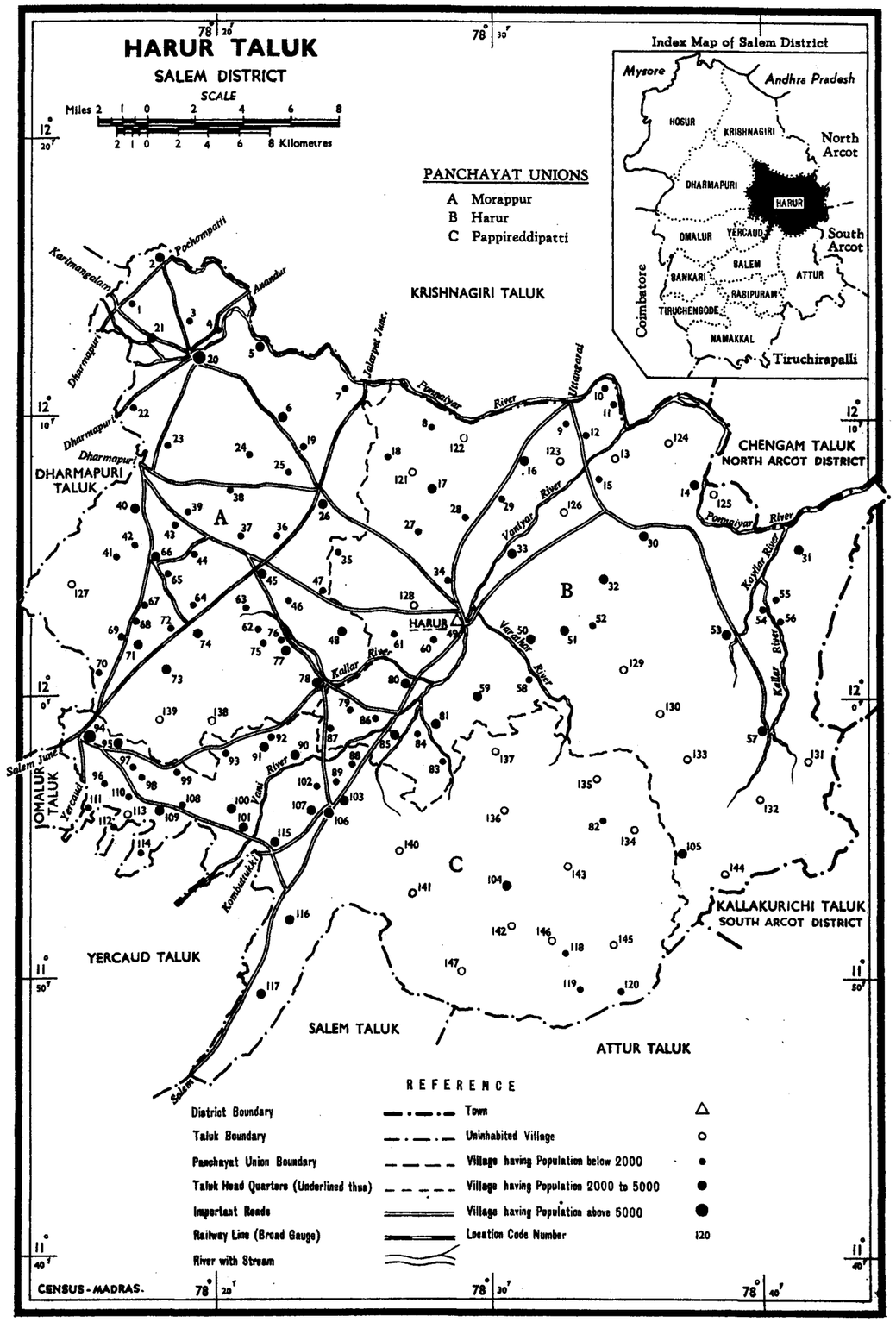

Reg. No. 671 E'65 (Saka Era 1887) Copies - 1100. Reproduced from Indentor's Original. Helio, P. Z. P., C. S. O., Madras.

ALPHABETICAL LIST OF VILLAGES

1. HARUR TALUK

Sl. No.	Name of village	Location Code Number
1	Achalavadi (P)	59
2	Adigarapatti (P)	107
3	Agraharam (P)	27
4	Ajjampatti (V)	112
5	Alambadi (R.F.)	125
6	Alapuram (P)	90
7	Ammalalayam (R.F.)	145
8	Ammapalayam (V)	119
9	Bairanaickampatti (P)	53
10	Bairanatham (V)	109
11	Bannikulam (P)	1
12	Basuvapuram (P)	63
13	Bommidi (P)	95
14	Boodanatham (V)	92
15	Buddireddipatti (Part of 64) (P)	72
16	Chandrapuram (V)	11
17	Chinnankuppam (P)	80
18	Chinnapannimaduvu (V)	13
19	Dasirihalli (P)	36
20	Devarajapalayam (V)	108
21	Doddampatti (P)	60
22	Ellapaudayampatti (P)	50
23	Gopichettipalayam (P)	48
24	Gopinathapatti (P)	38
25	Gopalapuram (P)	87
26	Gurubarahalli (P)	62
27	Hârur (Class I) (P)	49
28	Harur (R.F.)	128
29	Ichambadi (P)	5
30	Irulapatti (P)	103
31	Irumathur (P)	2
32	Jakkupatti (P)	22
33	Jammanahalli (P)	79
34	Jangalahalli (V)	98
35	Kadathur (P)	66
36	Kadiripuram (V)	99
37	Kadirnaickanahalli (P)	23
38	Kallampatti (V)	120
39	Kalnad (Extension) (R.F.)	142
40	Kalnad (R.F.)	146
41	Kambainallore (P)	20
42	Karthanoor (P)	76
43	Karungal (R.F.)	135
44	Kavandampatti (V)	89
45	Kavaramalai (R.F.)	138
46	Kavaramalai (Extension) (R.F.)	139
47	Keelmorappur (P)	17
48	Keerapatti (P)	58
49	Kelavalli (P)	4
50	Keragodahalli (P)	37
51	Kethureddipatti (P)	73
52	Kokkarapatti (P)	85
53	Kolagampatti (P)	61
54	Kongarapatti (P)	3
55	Kongavembu (P)	16
56	Kosapatti (P)	19
57	Kottapatti (P)	57
58	Kottapatti (R.F.)	131
59	Kottapatti (Extension) (R.F.)	133
60	Kumbarahalli (P)	97
61	Kundalamaduvu (V)	93
62	Linginaickanahalli (P)	44
63	Madathahalli (P)	65
64	Malagapadi (V)	84
65	Mallapuram (V)	94
66	Mambatti (P)	9
67	Mangade (V)	118
68	Maniambadi (P)	40
69	Manjavadi (P)	117
70	Maruthipatti (P)	18
71	Mathiambatti (V)	12
72	Menasi (P)	91
73	Moburipatti (P)	34
74	Molayanoor (P)	100
75	Morappur (P)	26
76	Morappur (R.F.)	121

Sl. No.	Name of village	Location Code Number
77	Mottangurichi (P) ...	71
78	Nallagudalahalli (P) ...	42
79	Nariambatti (V) ...	10
80	Naripalli (V) ...	56
81	Navalai (P) ...	6
82	Nochikuttai (R.F.) ...	147
83	Nochikuttai (Extension) (R.F.)	141
84	Nookkanoor (R.F.) ...	127
85	Obulinaickanahalli (P) ...	41
86	Osahalli (P) ...	43
87	Pallipatti A. (P) ...	106
88	Pallipatti B. (V) ...	110
89	Pallipatti (R.F.) ...	140
90	Pappireddipatti (P) ...	115
91	Parayapatti (P) ...	86
92	Pattukanampatti (P) ...	116
93	Periapannimaduvu (V) ...	15
94	Periapatti (P) ...	31
95	Pethathampatti (P) ...	81
96	Polayampalli (P) ...	24
97	Ponnagara (R.F.) ...	122
98	Ponneri (P) ...	51
99	Poovampatti (R.F.) ...	124
100	Pothakkadu (V) ...	114
101	Poyyapatti (R.F.) ...	126
102	Pudupatti (P) ...	88
103	Puliampatti (Hunisenahalli) (P)	67
104	Ramenahalli (P) ...	77
105	Ranimookanur (Singirihalli) (P)	39
106	Regadahalli (P) ...	70
107	Samandahalli (P) ...	7
108	Santhaipatti (P) ...	47
109	Sellampatti (P) ...	33
110	Sembianeer (V) ...	111
111	Senrayampatti (V) ...	54
112	Setrapatti (P) ...	35
113	Sillarahalli (P) ...	68
114	Sinthalpadi (P) ...	45
115	Sitheri (P) ...	104
116	Sitheri (Extension) (R.F.) ...	134
117	Sitheri (R.F.) ...	143
118	Sittilingi (P) ...	105
119	Sittilingi (R.F.) ...	132
120	Sittilingi (Extension) (R.F) ...	144
121	Sunkarahalli (P) ...	69
122	Sriakade (V) ...	82
123	Thalanatham (P) ...	74
124	Thathampatti (V) ...	102
125	Thathanoor (P) ...	75
126	Theerthamalai (P) ...	30
127	Thenkaraicottai (P) ...	78
128	Thombakkal (R.F.) ...	136
129	Thombakkal (Extension) (R.F.)	137
130	Thoppampatti (P) ...	25
131	Vachathi (V) ...	83
132	Vadugapatti (P) ...	28
133	Vagurappampatti (P) ...	21
134	Vaguthupatti (P) ...	46
135	Vairanoor (V) ...	113
136	Veeppampatti (Extension) (R. F.)	130
137	Veeppampatti (R.F.) ...	129
138	Veerappanaickampatti (P) ...	32
139	Vedakattamaduvu (P) ...	14
140	Vedapatti (V) ...	55
141	Vedapatti (R.F.) ...	123
142	Vellalapatti (V) ...	96
143	Venkadathirihalli (Part of 72) (V)	64
144	Venkatasamudram (P) ...	101
145	Veppampatti (P) ...	52
146	Vetrapatti K. (P) ...	29
147	Villampatti (P) ...	8

PANCHAYAT UNION

Sl. No.	L. C. No.	Name of Panchayat	Date of formation	Location Code/Units of 1961 Census constituting the Panchayat formed after 31-8-1960	Persons	Males	Females
1	2	3	4	5	6	7	8
		HARUR PANCHAYAT UNION					
		City Panchayat					
	49	Harur ...	...	...	9,075	4,666	4,409
		Village Panchayats					
1	59	Achalavadi ...	...	...	2,506	1,246	1,260
2	27	Agraharam ...	1—2—60	...	1,432	722	710
3	53	Bairanaickampatti ...	...	...	2,402	1,208	1,194
4	80	Chinnankuppam ...	...	...	2,624	1,341	1,283
5	60	Doddampatti ...	...	...	1,530	747	783
6	50	Ellapandayampatti ...	...	...	2,815	1,439	1,376
7	87	Gopalapuram ...	1—2—60	...	1,078	528	550
8	79	Jammanahalli ...	...	...	1,865	931	934
9	17	Keelamorappur ...	...	...	2,532	1,267	1,265
10	58	Keerapatti ...	...	...	1,668	885	783
11	85	Kokkarapatti ...	...	...	2,162	1,089	1,073
12	61	Kolagampatti ...	...	...	1,545	769	776
13	16	Kongavembu ...	...	...	2,129	1,085	1,044
14	57	Kottapatti ...	...	...	3,177	1,626	1,551
15	12	Mathiambatti ...	1—4—60	11 Chandrapuram	294	149	145
				12 Mathiampatti	905	455	450
				10 Nariampatti	68	34	34
				15 Periapannimaduvu	322	176	146
16	9	Mambatti ...	...	...	1,754	912	842
17	18	Maruthipatti ...	...	...	1,596	804	792
18	34	Moburipatti ...	...	...	1,696	880	816
19	56	Naripalli ...	10—5—60	56 Naripalli	1,474	738	736
				55 Vedapatti	50	24	26
				54 Senrayampatti	304	154	150

PANCHAYAT UNION

Sl. No.	L. C. No.	Name of Panchayat	Date of formation	Location Code/Units of 1961 Census constituting the Panchayat formed after 31-3-1960	Persons	Males	Females
1	2	3	4	5	6	7	8
		HARUR PANCHAYAT UNION—(*concld.*)					
20	86	Parayapatti ...	...	...	1,513	773	740
21	81	Pethathampatti ...	...	81 Pethathampatti	2,000	976	1,024
				84 Malagapadi	56	28	28
				83 Vachathi	399	216	183
22	31	Periapatti ...	...	...	2,517	1,205	1,312
23	51	Ponneri ...	...	...	2,827	1,402	1,425
24	35	Setrapatti ...	1—3—60	Setrapatti	1,856	933	923
25	33	Sellampatti ...			2,329	1,167	1,162
26	105	Sittilingi ...	.	...	3,232	1,640	1,592
27	30	Theerthamalai ...	...	...	2,422	1,239	1.183
28	28	Vadugapatti ..	...	...	1,566	812	754
29	14	Vedakattamaduvu ..	...	...	2,558	1,370	1,188
30	32	Veerappanaickampatti ...	...	...	2,571	1,3.3	1,258
31	52	Veppampatti ...	...	...	1,973	1,007	966
32	29	K. Vetrapatti ...	...	...	1,363	664	699
33	8	Vilampatti ...	...	...	977	471	506
				Total	**77,162**	**39,091**	**38,071**

MORAPPUR PANCHAYAT UNION

City Panchayat—NIL

Village Panchayats

1	1	Bannikulam ...	1—7—59	Bannikulam	779	380	399
2	63	Basuvapuram ...	...	...	1,938	1,008	930
3	72	Buddireddipatti ...	...	...	669	332	337
4	45	Sinthalpadi ...	...	...	2,221	1,109	1,112
5	36	Dasirihalli ...	...	...	1,278	631	647

PANCHAYAT UNION

S. No.	L. C. No.	Name of Panchayat	Date of formation	Location Code/Units of 1961 Census constituting the Panchayat formed after 31-3-1960	Persons	Males	Females
1	2	3	4	5	6	7	8
		MORAPPUR PANCHAYAT UNION—(*contd.*)					
6	48	Gobichettipalayam ...	...	...	2,226	1,116	1,110
7	38	Gopinathapatti ...	...	...	1,266	645	621
8	43	Osahalli ...	...	...	1,905	954	951
9	2	Irumathur ...	1—12—59	Irumathur	2,551	1,280	1,271
10	5	Ichambadi ...	...	...	2,726	1,343	1,383
11	22	Jakkupatti ...	1—2—60	Jakkupatti	1,783	891	892
12	66	Kadathore ...	...	...	4,528	2,297	2,231
13	23	Kadirnaickanahalli ...	...	...	1,194	596	598
14	20	Kambainallur ...	...	...	5,249	2,644	2,605
15	76	Karthanur ...	21—2—59	Karthanur	538	275	263
16	4	Kelavalli ...	...	...	1,727	860	867
17	37	Keragodahalli ...	1—2—60	...	1,052	531	521
18	73	Kethureddipatti ...	...	...	2,255	1,161	1,094
19	3	Kongarapatti ...	1—2—60	...	1,484	734	750
20	19	Kosapatti ...	...	...	1,520	770	750
21	7	Samandahalli ...	1—2—60	...	1,321	653	668
22	62	Gurubarahalli ...	...	...	1,900	927	973
23	44	Linginaickanahalli ...	1—7—59	...	632	322	310
24	65	Madathahalli ...	...	...	651	345	306
25	40	Maniambadi ...	...	...	3,283	1,633	1,650
26	26	Morappur (M. Vetrapatti) ...	...	...	2,069	1,087	982
27	71	Mottangurichi ...	...	...	2,940	1,507	1,433
28	42	Nallagudadahalli ...	...	...	1,171	588	583
29	6	Navalai ...	...	...	2,107	1,045	1,062
30	41	Obulinaickanahalli ...	1— 2—60	...	1,630	843	787
31	24	Polayampalli ...	1—12—59	...	1,941	984	957

PANCHAYAT UNION

S. No.	L. C. No.	Name of Panchayat	Date of formation	Location Code/Units of 1961 Census constituting the Panchayat formed after 31-8-1960	Persons	Males	Females
1	2	3	4	5	6	7	8
		MORAPPUR PANCHAYAT UNION—(*concld.*)					
32	67	Puliampatti	... —	...	1,309	660	649
33	77	Ramenahalli	... ...	...	2,203	1,113	1,090
34	39	Ranimookanur	... ...	...	720	346	374
35	70	Regadahalli	... ...	...	1,712	866	846
36	47	Santhaipatti	... ...	...	1,985	998	987
37	68	Sillarahalli	— ...	...	1,729	847	882
38	69	Sunkarahalli	... ...	...	1,074	533	541
39	74	Thalanatham	... ...	...	2,401	1,260	1,141
40	75	Thathanoor	... ...	...	926	459	467
41	78	Thenkaraicottai	... —	...	2,479	1,267	1,212
42	25	Thoppampatti	... ...	...	1,323	686	637
43	21	Vagurappampatti	... 1—12—59	...	2,666	1,351	1,315
44	46	Vaguthupatti	... 1— 7—59	...	1,054	516	538
45	64	Venkatathrihalli	... 10— 2—60	...	1,012	503	509
				Total	**31,127**	**40,896**	**40,231**

PAPPIREDDIPATTI PANCHAYAT UNION

City Panchayat—NIL

Village Panchayats

S. No.	L. C. No.	Name of Panchayat	Date of formation	Location Code/Units of 1961 Census constituting the Panchayat formed after 31-8-1960	Persons	Males	Females
1	107	Adigarapatti	... ...	...	3,056	1,541	1,515
2	90	Alapuram	... ...	90 Alapuram	2,209	1,125	1,084
				119 Ammapalayam	94	50	44
3	109	Bairanatham	.. 17—2—60	109 Bairanatham	2,465	1,215	1,250
				99 Kadiripuram	320	148	172
4	114	Pothakkadu	... 17—2—60	—	609	316	293

PANCHAYAT UNION

S. No.	L. C. No.	Name of Panchayat	Date of formation	Location Code/Units of 1961 Census constituting the Panchayat formed after 31-8-1960	Persons	Males	Females
1	2	3	4	5	6	7	8
		PAPPIREDDIPATTI PANCHAYAT UNION—(*concld.*)					
5	95	Bommidi	... ...	95 Bommidi	4,007	2,015	1,992
				96 Vellalapatti	8	3	5
				111 Sembiancer	63	39	24
6	92	Boodanatham	... 20—1—60	92 Boodanatham	1,331	658	673
				93 Kundalamaduvu	255	133	122
7	104	Sitheri	... ...	104 Sitheri	4,192	2,164	2,028
				82 Suriakadu	156	79	77
				118 Mangade	44	30	14
				120 Kullampatli	149	75	74
8	103	Irulapatti	... ...	...	2,736	1,387	1,349
9	89	Kavandampatti	... 21—3—60	89 Kavandampatti	1,170	618	552
				102 Thathampatti	176	86	90
10	94	Mallapuram	... ...	...	5,345	2,764	2,581
11	117	Manjavadi	... ...	...	2,973	1,470	1,503
12	91	Menasi	... ...	...	4,098	2,025	2,073
13	100	Mozhianur	... ...	100 Molayanoor	2,493	1,211	1,282
				108 Devarajapalayam	198	104	94
14	106	A. Pallipatti	... ...	106 A. Pallipatti	2,372	1,196	1,176
15	110	B. Pallipatti	... 17—2—60	110 B. Pallipatti	1,612	810	802
				112 Ajjampatti	386	197	189
				98 Jangalahalli	577	296	281
				97 Kumbarahalli	1,759	876	883
16	115	Pappireddipatti	... ...	...	4,962	2,504	2,458
17	116	Pattukanampatti	... ...	...	3,518	1,752	1,766
18	88	Pudupatti	... ...	...	1,772	884	888
19	101	Venkatasamudram	... ..	...	2,209	1,118	1,091
				Total ...	**57,314**	**82,889**	**28,425**

DIRECTORY

TALUK—(contd.)

VILLAGE HARUR

Location Code Number	Name of Village/Panchayat			Area in Sq. Miles	Occupied Residential Houses: No. of Houses	Occupied Residential Houses: No. of Households	Total No. of Persons Enumerated: Total	Total No. of Persons Enumerated: Males	Total No. of Persons Enumerated: Females	Scheduled Castes: M	Scheduled Castes: F	Scheduled Tribes: M	Scheduled Tribes: F	Literate and Educated Persons: M	Literate and Educated Persons: F	Total Workers (A-I to A-IX): M	Total Workers (A-I to A-IX): F	A-I: M	A-I: F	A-II: M	A-II: F
1	2			3	4	5	6	7	8	9	10	11	12	13	14	15	16	17	18	19	20
1	Bannikulam (P)	...	P. R. Pw.	2·29	156	164	779	380	399	4	7	...	...	39	7	255	223	227	197	20	25
2	Irumathur (P)	...	P. M. R. Pw. Ea. B.	5·13	493	543	2,551	1,280	1,271	91	91	...	...	267	72	779	570	560	399	123	105
3	Kongarapatti (P)	...	P. Pw. Riv.	4·52	315	325	1,484	734	750	24	12	...	...	49	7	458	285	389	242	49	32
4	Kelavalli (P)	...	P. R. Pw. Ea. E. B.	3·81	338	372	1,727	60	867	55	76	...	...	226	63	542	298	447	233	51	31
5	Ichambadi (P)	...	P. Pw. B.	8·45	351	600	2,726	1,343	1,383	372	377	...	...	218	48	910	729	724	580	142	123
6	Navalai (P)	...	P. R. Pw. Cs.	5·73	165	421	2,107	1,045	1,062	470	485	...	...	197	39	640	417	512	182	19	60
7	Samandahalli (P)	...	P. Pw.	4·55	245	255	1,321	653	668	176	171	...	...	75	11	414	401	322	334	3	24
8	Villampatti (P)	...	P. Pw.	4·45	186	186	977	471	506	242	270	1	...	96	14	324	168	289	148	20	18
9	Mambatti (P)	...	P. R. Pw.	3·41	339	348	1,754	912	842	216	165	...	...	130	25	611	345	438	258	121	81
10	Nariambatti (P)	...	P. R. Pw. Cs.	0·75	12	14	68	34	34	18	11	1	...	2	...	23	23	22	23	...	...
11	Chandrapuram (V)	...	P. R. Pw. Cs.	1·29	64	64	291	149	145	1	1	...	...	18	6	104	73	96	71	5	1
12	Mathiambatti (V)	...	P. R. Pw. Cs.	2·06	192	194	905	455	450	235	233	39	56	107	10	292	258	226	209	56	44
13	Chinnapannimaduvu (V)	...	P. R. Pw. Cs.	1·62					UNIN												
14	Vedakattamaduvu (P)	...	P. R. Pw. Cs.	18·90	485	485	2,558	1,370	1,188	HABITED											
15	Periapannimaduvu (V)	...	P. R. Pw. Cs.	1·65	65	65	322	176	146	492	492	64	64	181	35	858	482	515	278	203	115
16	Kongavembu (P)	...	P. R. Pw. Cs.	7·32	313	410	2,129	1,085	1,044	114	91	...	...	18	1	108	84	94	78	10	5
17	Keelmorappur (P)	...	P. R. Pw. Cs.	12·03	356	491	2,532	1,267	1,265	493	481	...	...	314	48	727	489	619	437	72	32
18	Maruthipatti (P)	...	P. R. Pw.	3·81	295	295	1,596	804	792	463	477	...	...	242	35	791	717	604	590	80	39
19	Kosapatti (P)	...	M. R. Pw. Cs.	5·17	285	292	1,520	770	750	371	358	...	...	167	43	479	272	332	183	37	37
20	Kambainallore (P)	...	P. M. H. Mcw. R. S. Pw. Ei. Ea. Vh. B.	8·40	944	1,026	5,249	2,644	2,605	330	334	...	...	170	18	488	425	330	323	83	4
21	Vagurappampatti (P)	...	P. R. Pw.	5·74	512	530	2,666	1,351	1,315	457	459	...	...	710	224	1,611	1,122	1,028	518	271	512
22	Jakkupatti (P)	...	P. Pw.	4·66	346	346	1,783	891	892	206	198	...	...	182	25	880	741	753	648	104	87
23	Kathirnaickanahalli (P)	...	P. R. Pw.	2·61	250	263	1,194	596	598	10	4	...	...	108	17	633	492	562	428	38	29
24	Polayampalli (P)	...	P. Pw.	5·82	375	377	1,941	984	957	237	393	...	...	74	7	389	307	270	182	69	106
25	Thoppampatti (P)	...	P. R. Pw.	3·32	226	256	1,323	686	637	579	596	...	...	116	18	625	582	447	198	88	341
26	Morappur (P)	...	P. D. Rly. R. Pw. Cs.	3·10	412	427	2,069	1,087	982	73	61	...	...	64	11	438	344	280	283	75	15
27	Agraharam (P)	...	P. R. Pw.	4·95	274	276	1,432	722	710	414	400	...	...	327	62	613	406	299	271	45	3
28	Vadugapatti (P)	...	P. R. Pw. Cs.	4.11	311	316	1,566	812	754	255	269	...	...	108	24	453	343	391	296	30	30
29	K. Vetrapatti (P)	...	P. M. R. Pw. Cs.	3·13	263	264	1,363	664	699	219	191	...	...	147	21	525	352	358	240	112	47
30	Theerthamalai (P)	...	P. Mcw. R. Pw. Cs.	12·46	478	490	2,422	1,239	1,183	323	415	...	...	131	26	373	251	279	186	61	59
31	Periapatti (P)	...	P. R. Pw. Cs.	13·58	369	445	2,517	1,205	1,312	470	396	...	...	178	17	800	654	598	523	67	54
32	Veerappanaickampatti (P)	...	P. R. Pw. Cs.	7·48	488	507	2,571	1,313	1,258	340	360	49	56	212	33	798	726	602	511	132	154
33	Sellampatti (P)	...	P. R. Pw. Cs.	5·96	424	425	2,329	1,167	1,162	396	44	36	28	255	37	869	713	719	573	83	96
34	Moburipatti (P)	...	P. R. Pw. Cs.	8·81	292	296	1,696	880	816	523	508	16	14	167	27	738	673	568	538	122	119
35	Setrapatti (P)	...	P. R. Pw.	4·40	350	364	1,856	933	923	287	272	...	...	169	46	537	399	367	293	103	71
36	Desairihalli (P)	...	P. R. Pw. Cs.	4·38	268	268	1,278	631	647	124	102	24	18	172	37	637	247	460	214	70	23
										165	146	...	...	90	7	404	344	304	227	75	103

VILLAGE DIRECTORY

HARUR TALUK—(contd.)

Location Code Number	Name of Village/Panchayat	A-III M	A-III F	A-IV M	A-IV F	A-V M	A-V F	A-VI M	A-VI F	A-VII M	A-VII F	A-VIII M	A-VIII F	A-IX M	A-IX F	B-X Non-workers M	B-X Non-workers F	Name of the Panchayat in which it is now included with the date of inclusion with other components if any
1	2	21	22	23	24	25	26	27	28	29	30	31	32	33	34	35	36	37
1	Bannikulam (P)	...	...	2	...	...	...	...	...	4	1	...	...	2	...	125	176	...
2	Irumathur (P)	...	4	20	15	6	2	6	2	21	2	1	...	42	41	501	701	...
3	Kongarapatti (P)	...	...	10	1	7	10	...	...	...	...	...	...	3	...	276	465	...
4	Kelavalli (P)	1	...	6	1	2	...	1	...	5	...	...	...	29	33	318	569	...
5	Ichambadi (P)	...	...	10	7	2	...	15	9	2	1	2	...	13	9	433	654	...
6	Navalai (P)	4	...	9	7	...	1	1	...	14	5	...	...	81	162	405	645	...
7	Samandahalli (P)	...	...	31	4	...	...	...	...	3	1	20	...	35	38	239	267	...
8	Villampatti (P)	1	...	5	...	...	...	...	...	2	1	...	...	7	1	147	338	...
9	Mambatti (P)	1	...	4	...	4	...	17	1	13	3	...	...	13	2	301	497	...
10	Nariambatti (V)	...	...	...	...	...	...	...	...	...	...	...	...	1	...	11	11	Nariambatti (P) 1-4-60 merged with L. C. No. 12
11	Chandrapuram (V)	...	...	...	...	...	...	...	...	...	...	...	...	3	1	45	72	Chandrapuram (P) 1-4-60 merged with L. C. No. 12
12	Mathiambatti (V)	...	...	4	...	...	...	...	...	...	2	...	...	6	3	163	192	Mathiambatti (P) 1-4-60 included L. C. No. 10, 11 & 15
13	Chinnapannimaduvu (V)	...							UNIN	HABITED								
14	Vedakattamaduvu (V)	6	1	39	2	8	7	11	5	12	1	...	...	64	73	512	706	...
15	Periapannimaduvu (V)	...	...	...	...	...	...	...	...	1	...	...	...	3	1	68	62	Periapannimaduvu (P) 1-4-60 merged with L. C. No. 12
16	Kongavembu (P)	...	2	11	2	1	...	1	...	6	4	...	...	17	12	358	555	...
17	Keelmorappur (P)	2	3	40	5	2	...	...	...	4	7	1	...	58	73	476	548	...
18	Maruthipatti (P)	2	...	9	...	1	...	...	...	3	4	...	...	95	48	325	520	...
19	Kosapatti (P)	1	...	8	...	4	2	...	...	3	3	8	...	51	93	282	325	...
20	Kambainallore (P)	9	...	56	30	32	6	18	...	59	3	6	...	132	53	1,033	1,483	...
21	Vegurappampatti (P)	...	...	3	...	1	...	1	...	...	...	3	...	15	6	471	574	...
22	Jakkupatti (P)	3	10	9	...	2	1	...	...	...	...	...	...	19	24	258	400	...
23	Kadirnaickanahalli (P)	9	1	12	7	...	...	6	6	8	1	...	...	15	4	207	291	...
24	Polayampalli (P)	...	...	56	5	1	4	5	...	10	7	...	...	18	27	359	375	...
25	Thoppampatti (P)	...	...	28	5	1	1	17	1	4	5	2	...	31	34	248	293	...
26	Morappur (P)	...	...	47	1	7	5	4	...	43	2	36	...	132	124	474	576	...
27	Agraharam (P)	...	...	2	...	19	1	...	...	3	2	...	...	8	14	269	367	...
28	Vadugapatti (P)	1	...	13	...	...	...	...	...	5	3	...	...	36	62	287	402	...
29	K. Vetrapatti (P)	2	...	7	1	...	...	...	...	9	...	...	...	15	5	291	448	...
30	Theerthamalai (P)	16	1	11	4	4	2	7	2	28	5	1	...	68	63	439	529	...
31	Periapatti (P)	1	...	14	1	6	...	8	3	11	3	...	...	24	54	407	586	...
32	Veerappanaickampatti (P)	...	...	21	11	1	...	4	4	10	3	...	...	31	25	444	545	...
33	Sellampatti (P)	1	2	14	1	...	...	4	...	4	2	...	...	25	11	429	489	...
34	Moburipatti (P)	22	8	14	...	3	...	1	...	2	2	...	...	25	25	343	417	...
35	Setrapatti (P)	5	...	61	5	...	...	3	...	14	...	1	...	23	5	296	676	Setrapatti (P) 1-3-60
36	Desairihalli (P)	...	...	4	8	3	1	...	...	11	4	...	...	7	1	227	303	...

VILLAGE DIRECTORY

HARUR TALUK—(contd.)

Location Code Number	Name of Village/Panchayat			Area in Sq. Miles	Occupied Residential Houses: No. of Houses	Occupied Residential Houses: No. of Households	Total No. of Persons Enumerated: Total	Total No. of Persons Enumerated: Males	Total No. of Persons Enumerated: Females	Scheduled Castes: M	Scheduled Castes: F	Scheduled Tribes: M	Scheduled Tribes: F	Literate and Educated Persons: M	Literate and Educated Persons: F	Total Workers (A-I to A-IX): M	Total Workers (A-I to A-IX): F	A-I: M	A-I: F	A-II: M	A-II: F
1	2			3	4	5	6	7	8	9	10	11	12	13	14	15	16	17	18	19	20
37	Keragodahalli (P)	...	P. R. Pw.	2·60	208	212	1,052	531	521	241	219	...	...	102	12	337	319	251	237	49	67
38	Gobinathapatti (P)	...	P. M. R. Pw.	3·34	233	251	1,266	645	621	100	75	...	...	64	14	385	343	271	274	59	60
39	Ranimookkanur (P) (Sigirihalli)	...	P. M. R. Pw. Cs.	3·23	161	169	720	346	374	7	4	...	...	84	29	200	115	185	115	1	...
40	Maniambadi (P)	...	P. M. R. Pw. Ea.	4·02	705	713	3,283	1,633	1,650	313	188	...	...	441	74	1,025	481	708	228	195	230
41	Obulinaickanahalli (P)	...	P. R. Pw.	2·09	260	370	1,630	843	787	32	33	...	...	53	3	565	373	438	246	110	117
42	Nallagudalahalli (P)	...	P. R. Pw. Ea.	1·39	93	245	1,171	588	583	25	25	...	...	78	8	361	325	291	259	49	44
43	Osahalli (P)	...	P. M. R. Pw. Ea.	3·17	394	394	1,905	954	951	210	230	2	...	179	48	546	466	310	225	147	194
44	Linginaickanahalli (P)	...	P. R. Pw.	1·23	129	129	632	322	310	...	...	...	...	41	4	190	175	173	151	8	9
45	Sinthalpadi (P)	...	P. M. Rly. R. Pw. Cs.	4·81	437	441	2,221	1,109	1,112	345	332	...	...	290	80	654	476	461	379	46	52
46	Veguthupatti (P)	...	P. Rly. R. Pw.	1·36	205	227	1,054	516	538	335	20	...	...	161	45	297	234	202	189	36	30
47	Santhaipatti (P)	...	P. M. R. Pw. Cs.	5·27	318	428	1,985	998	987	120	99	...	...	290	59	678	444	445	319	57	20
48	Gobichettipalayam (P)	...	P. R. Pw. Cs.	5·69	412	452	2,226	1,116	1,110	430	407	...	...	338	65	744	595	576	497	58	12
50	Ellapaudayampatti (P)	...	P. R. Pw. Cs.	5·92	487	512	2,815	1,439	1,376	370	362	51	55	270	32	878	694	608	532	143	84
51	Ponneri (P)	...	M. R. Pw. Cs.	3·66	492	541	2,827	1,402	1,425	370	365	...	...	351	92	849	762	654	584	88	51
52	Veppampatti (P)	...	P. Pw. Cs.	4·39	295	351	1,973	1,007	966	470	342	32	32	154	43	627	483	401	332	141	125
53	Bairanaickampatti (P)	...	P. Pw.	5·41	440	498	2,402	1,208	1,194	221	212	193	142	121	5	761	660	537	474	58	28
54	Senrayampatti (V)	...	P. Pw. Cs.	1·55	59	61	304	154	150	84	67	...	...	1	...	108	96	72	70	19	...
55	Vedapatti (V)	...	P. Pw. Cs.	0·95	9	9	50	24	26	...	...	...	...	2	...	16	14	16	14	...	...
56	Naripalli (V)	...	P. R. Pw. Cs.	2·32	284	286	1,474	738	736	62	67	128	117	160	20	477	382	329	288	56	7
57	Kottapatti (P)	...	M. Mcw. R. Pw. Cs.	6·65	404	647	3,177	1,626	1,551	155	165	394	340	324	88	1,062	777	723	595	129	106
58	Keerapatti (P)	...	P. R. Pw. Cs.	6·87	356	366	1,668	885	783	45	24	282	248	211	28	557	462	402	351	60	29
59	Achalavadi (P)	...	P. R. Pw. Cs.	5·10	519	536	2,506	1,246	1,260	273	259	77	53	273	44	787	335	482	113	184	179
60	Doddampatti (P)	...	P. R. Pw. Ea. E. Cs.	3·44	343	343	1,530	747	783	52	77	12	12	218	76	465	465	351	324	47	114
61	Kolagampatti (P)	...	P. R. Pw. Cs.	3·04	256	318	1,545	769	776	242	249	...	...	158	14	495	438	384	332	68	82
62	Gurubarahalli (P)	...	P. D. R. Pw. Cs.	3·60	368	381	1,900	927	973	241	262	...	...	251	48	619	573	515	509	41	26
63	Basuvapuram (P)	...	P. R. Pw.	2·94	370	370	1,938	1,008	930	328	342	...	...	235	27	606	380	498	313	65	57
64	Venkadathirihalli (V)	...	P. M. Rly. R. Pw. Ea.	1·50	203	203	1,012	503	509	107	116	...	...	155	41	288	123	135	41	117	82
65	Madathahalli (P)	...	P. M. Rly. R. Pw.	1·55	142	144	651	345	306	150	118	...	...	90	20	224	195	180	161	24	27
66	Kadathur (P)	...	P. M. H. D. R. S. Pw. Ei. Ea. E. Vh. Cs.	4·07	848	905	4,528	2,297	2,231	653	669	...	...	1,039	467	1,260	760	652	472	208	224
67	Puliampatti (P) (Hunisenahalli)	...	P. R. Pw.	6·50	272	291	1,309	660	649	160	168	...	...	138	27	428	439	332	324	71	107
68	Sillarahalli (P)	...	P. R. Pw. Cs.	1·63	354	379	1,729	847	882	112	109	...	...	231	34	585	552	528	508	14	16
69	Sunkarahalli (P)	...	P. R. Pw. Cs.	4·41	213	224	1,074	533	541	219	235	...	...	160	42	325	36	262	23	45	11
70	Regadahalli (P)	...	P. R. Pw. Cs.	2·03	359	360	1,712	866	846	187	166	...	...	313	36	532	429	367	301	53	47
71	Mottangurichi (P)	...	P. M. Pw.	2·15	472	520	2,940	1,507	1,433	103	77	...	...	238	42	884	417	788	388	24	23
72	Buddireddipatti (P)	...	P. M. Rly. R. Pw.	1·81	131	131	669	332	337	30	26	...	...	54	15	219	154	155	104	47	49
73	Kethureddipatti (P)	...	P. R. Pw.	2·83	384	396	2,255	1,161	1,094	335	325	...	...	207	36	720	412	622	366	47	44
74	Thalanatham (P)	...	P. R. Pw. Cs.	7·08	356	417	2,401	1,260	1,141	461	408	...	...	210	27	777	496	644	382	79	96

VILLAGE DIRECTORY

HARUR TALUK—(contd.)

Location Code Number	Name of Village/Panchayat	A-III		A-IV		A-V		A-VI		A-VII		A-VIII		A-IX		B-X Non-workers		Name of the Panchayat in which it is now included with the date of inclusion with other components if any
		M	F	M	F	M	F	M	F	M	F	M	F	M	F	M	F	
1	2	21	22	23	24	25	26	27	28	29	30	31	32	33	34	35	36	37
37	Keragodahalli (P)	5	1	16	...	...	...	3	4	1	...	...	...	12	10	194	202	...
38	Gobinathapatti (P)	...	...	35	1	...	...	...	...	3	6	...	...	17	2	260	278	...
39	Ranimookkanur (P) (Singirihalli)	1	..	...	...	1	...	6	...	1	...	1	...	4	...	146	259	...
40	Maniambadi (P)	8	2	13	2	9	3	16	2	15	2	8	...	53	12	608	1,169	...
41	Obulinaickanahalli (P)	...	...	...	...	3	...	...	...	...	...	1	...	13	10	278	414	...
42	Nallagudalahalli (P)	...	...	...	...	1	...	2	3	...	...	...	...	18	19	227	258	...
43	Osahalli (P)	2	...	25	1	4	...	3	...	8	1	...	...	47	45	408	485	...
44	Linginaickanahalli (P)	...	...	5	6	1	...	...	...	1	1	...	...	2	8	132	135	...
45	Sinthalpadi (P)	4	1	13	5	6	6	19	...	53	3	16	1	36	29	455	636	...
46	Veguthupatti (P)	1	1	6	...	1	...	5	...	40	14	...	...	6	...	219	304	...
47	Santhaipatti (P)	4	4	57	6	10	3	11	...	6	4	...	...	88	88	320	543	...
48	G bichettipalayam (P)	4	...	23	4	...	...	3	...	3	2	1	...	76	80	372	515	...
50	Ellapaudayampatti (P)	...	1	33	5	2	2	3	...	32	27	3	...	54	43	561	682	...
51	Ponneri (P)	4	2	32	9	2	2	11	1	16	13	1	...	41	100	553	663	...
52	Veppampatti (P)	3	...	31	7	2	1	3	...	13	1	1	...	32	17	380	483	...
53	Bairanaickampatti (P)	18	4	13	2	1	2	6	2	19	3	...	...	109	145	447	534	...
54	Senrayampatti (V)	...	...	7	...	...	...	...	...	...	...	...	...	10	26	46	54	Senrayampatti (P) 10-5-60 merged with L. C. No. 56
55	Vedapatti (V)	...	...	...	...	...	...	...	...	...	...	...	...	...	...	8	12	Vedapatti (P) 10-5-60 merged with L. C. No. 57
56	Naripalli (V)	1	...	17	1	6	...	2	...	19	2	2	...	45	84	261	354	Naripalli (P) 10-5-60 included L.C. Nos. 54 & 55
57	Kottapatti (P)	30	15	33	7	5	...	5	3	76	15	5	...	56	36	564	774	...
58	Keerapatti (P)	9	1	23	12	2	1	2	...	12	3	3	...	44	65	328	321	...
59	Achalavadi (P)	9	2	38	5	22	2	19	4	9	10	1	...	23	20	459	925	...
60	Doddampatti (P)	...	...	19	...	...	4	1	...	2	3	1	...	44	20	282	318	...
61	Kolagampatti (P)	...	...	21	9	2	...	2	...	4	7	1	...	13	8	274	338	...
62	Gurubarahalli (P)	2	...	9	1	3	2	9	7	11	7	1	...	28	21	308	400	...
63	Basuvapuram (P)	1	...	21	2	...	...	1	...	2	2	1	...	17	6	402	550	...
64	Venkadathirihalli (V)	...	...	...	...	1	...	1	...	7	...	15	...	12	...	215	386	Venkadathirihalli (P) 10-2-60
65	Madathahalli (P)	3	1	2	1	1	...	...	...	6	...	...	...	8	5	121	111	...
66	Kadathur (P)	5	3	62	8	34	6	17	...	122	6	7	...	153	41	1,037	1,471	...
67	Puliampatti (P) (Hunisenahalli)	1	...	9	2	...	2	...	...	2	1	...	...	13	3	232	210	...
68	Sillarahalli (P)	...	...	21	20	...	...	...	...	4	2	5	3	13	3	262	330	...
69	Sunkarahalli (P)	...	...	3	1	...	...	...	...	3	...	...	...	12	1	208	505	...
70	Regadahalli (P)	4	4	30	1	2	...	1	...	11	5	1	...	63	71	334	417	...
71	Mottangurichi (P)	...	...	38	1	5	1	3	...	6	3	1	...	19	1	623	1,016	...
72	Buddireddipatti (P)	...	...	10	...	...	...	...	...	1	...	...	...	6	1	113	183	...
73	Kethureddipatti (P)	...	...	5	...	...	...	26	...	5	2	1	...	14	...	441	682	...
74	Thalanatham (P)	1	...	18	7	...	...	4	...	15	7	1	...	15	4	483	645	...

VILLAGE

HARUR

DIRECTORY

TALUK—(contd.)

Location Code Number	Name of Village/Panchayat			Area in Sq. Miles	Occupied Residential Houses		Total No. of Persons Enumerated			Scheduled Castes		Scheduled Tribes		Literate and Educated Persons		Total Workers (A-I to A-IX)		A-I		A-II	
					No. of Houses	No. of Households	Total	Males	Females	M	F	M	F	M	F	M	F	M	F	M	F
1	2			3	4	5	6	7	8	9	10	11	12	13	14	15	16	17	18	19	20
75	Thathanoor (P)	...	P. R. Pw.	1·73	198	198	926	459	467	219	218	...	...	74	18	312	294	205	84	22	181
76	Karthanoor (P)	...	P. R. Pw.	0·88	88	112	538	275	263	37	33	...	...	72	26	162	130	118	88	7	1
77	Ramenahalli (P)	...	M. L. Rhc. Mcw. Mp. Cs.	7·20	375	465	2,203	1,113	1,090	50	62	...	...	534	259	680	537	347	327	108	87
78	Thenkaraicottai (P)	...	P. R. Pw. Cs.	5·07	457	467	2,479	1,267	1,212	133	148	...	...	412	168	686	460	455	300	137	84
79	Jammanahalli (P)	...	M. R. Pw.	3·73	364	364	1,865	931	934	159	153	2	1	323	77	568	355	463	290	20	12
80	Chinnankuppam (P)	...	P. R. Pw. Ea. E. Cs.	3·34	550	552	2,624	1,341	1,283	263	256	...	...	327	99	825	563	460	251	218	160
81	Pethathampatti (P)	...	P. R. Pw.	4·37	336	412	2,000	976	1,024	387	444	12	5	213	36	606	413	424	306	25	47
82	Suriakade (V)	...	P. R. Pw.	0·14	30	30	156	79	77	...	...	79	77	...	...	47	35	47	35	...	...
83	Vachathi (V)	...	P. R. Pw.	2·52	81	81	399	216	183	...	...	216	183	16	2	136	122	132	120	4	2
84	Malagapadi (V)	...	P. R. Pw.	1·14	11	11	56	28	28	...	...	11	8	10	3	15	14	10	12	3	2
85	Kokkarapatti (P)	...	P. R. Pw. Ea. E.	3·97	467	478	2,162	1,089	1,073	288	271	9	5	267	66	687	551	440	325	131	141
86	Parayapatti (P)	...	P. R. Pw. Ea. E. Cs.	2·05	308	328	1,513	773	740	112	108	...	...	159	17	500	399	340	293	55	35
87	Gopalapuram (P)	...	P. R. Pw.	2·47	216	216	1,078	528	550	28	33	...	...	42	7	371	303	295	226	49	67
88	Pudupatti (P)	...	P. R. Pw. Tk. Ea.	1·39	385	392	1,772	884	888	121	129	...	...	309	46	588	427	279	250	44	110
89	Kavandampatti (V)	...	P. L. Pw. Tk. Ea. E.	1·67	218	218	1,170	618	552	162	157	...	...	118	17	390	304	288	206	37	44
90	Alapuram (P)	...	P. R. Pw.	6·00	430	449	2,209	1,125	1,084	176	164	...	...	219	35	698	405	545	312	85	66
91	Menasi (P)	...	P. M. H. L. D. Rhc. Mcw. Mp. R. Pw. Cs.	4·84	720	890	4,098	2,025	2,073	484	473	...	...	614	90	1,215	930	840	692	102	66
92	Boodanatham (V)	...	P. R. Pw.	1·05	234	280	1,331	658	673	245	286	...	...	236	34	397	256	268	183	24	2
93	Kundalamaduvu (V)	...	P. R. Pw.	0·86	37	52	255	133	122	4	2	...	...	38	8	71	60	59	46	3	5
94	Mallapuram (P)	...	P. M. D. Hos Mp. Rly. R. Pw. Cs.	5·10	1,015	1,074	5,345	2,764	2,581	804	736	...	...	886	281	1,642	801	781	383	263	187
95	Bommidi (P)	...	P. M. H. L. Rhc. Mcw. R. Pw. Cs.	3·09	809	830	4,007	2,015	1,992	255	262	...	...	522	125	1,208	759	762	480	153	168
96	Vellalapatti (V)	...	Pw. Ea.	0·76	1	1	8	3	5	...	...	...	...	1	4	3	1	3	1	...	...
97	Kumbarahalli (V)	...	P. R. Pw. Cs.	1·36	304	304	1,759	876	883	106	106	...	...	224	46	474	176	394	167	60	7
98	Jangalahalli (V)	...	P. R. Pw. Ea.	0·59	98	98	577	296	281	111	102	4	3	78	35	151	135	84	71	59	57
99	Kadiripuram (V)	...	R. Pw.	1·19	56	64	320	148	172	6	8	...	...	10	...	102	103	72	61	30	42
100	Molayanoor (P)	...	P. L. R. S. Pw. Ea. E.	5·72	527	527	2,493	1,211	1,282	366	361	181	169	213	32	740	708	573	574	80	93
101	Venkatasamudram (P)	...	P. M. H. Rly. R. S. Ea. E. Cs.	6·76	176	451	2,209	1,118	1,091	261	263	...	...	395	80	649	506	349	273	184	201
102	Thathampatti (V)	...	R. Pw.	0·76	31	32	176	86	90	54	47	...	...	19	4	49	50	42	45	4	5
103	Irulapatti (P)	...	P. R. S. Pw. Ea. E. Cs.	6·78	461	462	2,736	1,387	1,349	265	280	97	91	304	42	905	776	687	584	75	113
104	Sitheri (P)	...	P. D. Hos. Mp. R. Pt. Pw.	8·66	930	930	4,192	2,164	2,028	3	1	2,139	2,004	106	14	1,408	1,173	1,318	1,093	25	21
105	Sittilingi (P)	...	P. Hos. R. Pw.	14·75	650	657	3,232	1,640	1,592	90	78	1,230	1,281	70	23	1,074	904	976	845	76	46
106	A. Pallipatti (P)	...	P. R. S. Pw. Ea. E.	3·09	455	470	2,372	1,196	1,176	391	407	125	105	296	98	710	593	357	326	104	38
107	Adigarapatti (P)	...	P. M. R. Pw. Tk. Ea. Cs.	3·20	595	605	3,056	1,541	1,515	439	421	...	...	419	154	840	718	574	495	175	197
108	Devarajapalayam (V)	...	R. Pw.	1·89	43	43	198	104	94	31	37	...	...	38	4	59	45	48	41	6	2
109	Bairanatham (V)	...	P. L. R. Pw. Ea. E. Cs.	2·27	474	495	2,465	1,215	1,250	306	289	...	...	367	121	776	613	461	336	153	190
110	B. Pallipatti (V)	...	P. M. R. Pw.	1·12	315	318	1,612	810	802	51	54	...	...	257	88	453	257	269	134	125	94
111	Sembianeer (V)	...	P. Pw.	1·25	14	14	63	39	24	5	1	23	18	4	2	27	16	26	16	1	...

VILLAGE DIRECTORY

HARUR TALUK—(contd.)

Location Code Number	Name of Village/Panchayat	A-III		A-IV		A-V		A-VI		A-VII		A-VIII		A-IX		B-X Non-workers		Name of the Panchayat in which it is now included with the date of inclusion with other components if any
		M	F	M	F	M	F	M	F	M	F	M	F	M	F	M	F	
1	2	21	22	23	24	25	26	27	28	29	30	31	32	33	34	35	36	37
75	Thathanoor (P)	...	...	...	73	16	...	...	...	...	...	2	1	...	...	10	12	147	173	...
76	Karthanoor (P)	...	2	1	...	...	9	...	...	...	...	3	2	...	...	23	38	113	133	...
77	Ramenahalli (P)	...	12	...	32	11	13	...	78	61	28	3	1	...	61	48	433	553	...
78	Thenkaraicottai (P)	...	2	1	22	29	7	1	...	...	28	2	4	...	31	43	581	752	...
79	Jammanahalli (P)	...	3	1	11	...	8	1	...	...	8	2	4	...	51	49	363	579	...
80	Chinnankuppam (P)	...	6	3	24	1	9	3	31	4	19	10	2	...	56	131	516	720	...
81	Pethathampatti (P)	...	16	17	73	7	2	...	5	5	30	8	...	1	31	22	370	611	Pethathampatti (P) included with L. C. Nos. 83 & 84
82	Suriakade (V)	...	...	...	...	...	...	...	...	...	...	...	...	...	...	...	32	42	Suriakade (P) merged with L. C. No. 104
83	Vachathi (V)	...	...	...	...	...	...	...	...	...	...	...	...	...	...	...	80	61	Vachathi (P) merged with L. C. No. 81
84	Malagapadi (V)	...	...	..	1	...	...	...	...	...	1	...	...	...	...	...	13	14	Malagapadi (P) merged with L. C. No. 81
85	Kokkarapatti (P)	...	...	1	25	4	2	...	...	...	6	5	...	...	83	75	402	522	...
86	Parayapatti (P)	...	...	...	7	...	1	16	11	...	23	7	7	...	56	48	273	341	...
87	Gopalapuram (P)	...	1	...	4	...	2	1	3	2	1	1	...	...	16	6	157	247	...
88	Pudupatti (P)	...	15	...	115	18	7	1	71	33	15	7	6	...	36	8	296	461	...
89	Kavandampatti (V)	...	...	...	6	4	...	...	1	...	7	1	...	...	51	49	228	248	Kavandampatti (P) 21-3-60 included L. C. No. 102
90	Alapuram (P)	...	1	...	14	2	...	...	13	...	11	3	...	...	29	22	427	679	Alapuram (P) included L. C. No. 119
91	Menasi (P)	...	...	...	58	5	15	1	25	13	21	11	2	...	152	142	810	1,143	...
92	Boodanatham (V)	...	3	...	30	1	3	1	...	...	8	2	...	...	61	67	261	417	Boodanatham (P) 20-1-60 included L. C. No. 93
93	Kundalamaduvu (V)	...	...	...	2	...	...	1	...	...	1	...	...	...	6	8	62	62	Kundalamaduvu (P) 20-1-60 merged with L. C. No. 92
94	Mallapuram (P)	...	30	6	123	31	25	1	30	17	98	22	67	...	225	154	1,122	1,780	...
95	Bommidi (P)	...	12	57	50	14	38	4	82	7	33	2	9	...	69	27	807	1,233	Bommidi (P) included L. C. Nos. 96 & 111
96	Vellalapatti (V)	...	...	...	...	...	...	...	...	...	...	...	...	...	...	...	...	4	Vellalapatti (P) 1-6-60 merged with L. C. No. 95
97	Kumbarahalli (V)	...	4	...	7	...	1	...	3	...	1	...	...	...	4	2	402	707	Kumbarahalli (P) 17-2-60 merged with L. C. No. 110
98	Jangalahalli (V)	...	...	...	...	...	...	...	...	...	2	4	...	...	6	3	145	146	Jangalahalli (P) 17-2-60 merged with L. C. No. 110
99	Kadiripuram (V)	...	...	...	...	...	...	...	...	...	...	...	...	...	...	...	46	69	Kadirpuram (P) 17-2-60 merged with L. C. No. 109
100	Molayanoor (P)	...	2	2	17	1	...	...	27	4	7	4	...	...	34	30	471	574	Malayanoor (P) included L. C.No.108
101	Venkatasamudram (P)	...	9	...	48	5	1	4	6	5	16	7	3	...	33	11	469	585	...
102	Thathampatti (V)	...	...	...	...	...	...	...	3	...	...	...	...	...	...	...	37	40	Thathampatti (P) 21-3-60 merged with L. C. No. 89
103	Irulapatti (P)	...	...	...	78	47	7	8	2	...	22	5	...	...	34	19	482	573	...
104	Sitheri (P)	...	4	...	...	...	3	...	...	...	...	...	...	...	58	59	756	855	Sitheri (P) included L. C. Nos. 82, 118 & 120
105	Sittilingi (P)	...	5	2	6	1	2	...	1	1	2	...	...	...	6	9	566	688	...
106	A. Pallipatti (P)	...	22	...	102	18	7	4	5	...	8	2	1	2	104	203	486	583	...
107	Adigarapatti (P)	...	2	...	4	1	9	...	13	...	13	7	1	...	49	18	701	797	...
108	Devarajapalayam (V)	...	...	...	1	...	...	1	1	...	1	...	1	...	1	1	45	49	Devarajapalayam (P) merged with L.C. No. 100
109	Bairanatham (V)	...	23	3	25	13	8	2	13	...	32	7	3	...	58	62	439	637	Bairanatham (P) 17-2-60 included L.C. No. 99
110	B. Pallipatti (V)	...	...	...	16	4	3	2	3	...	9	5	4	...	24	18	357	545	B. Pallipattii (P) 17-2-60 included L. C. Nos. 97, 98 & 112
111	Sembianeer (V)	...	...	...	...	...	...	...	...	...	...	...	...	...	...	...	12	8	Sembianeer (P) merged with L. C. No. 95

VILLAGE

HARUR

DIRECTORY

TALUK—(contd.)

Location Code Number	Name of Village/Panchayat			Area in Sq. Miles	Occupied Residential Houses: No. of Houses	Occupied Residential Houses: No. of Households	Total No. of Persons Enumerated: Total	Total No. of Persons Enumerated: Males	Total No. of Persons Enumerated: Females	Scheduled Castes: M	Scheduled Castes: F	Scheduled Tribes: M	Scheduled Tribes: F	Literate and Educated Persons: M	Literate and Educated Persons: F	Total Workers (A-I to A-IX): M	Total Workers (A-I to A-IX): F	A-I: M	A-I: F	A-II: M	A-II: F
1	2			3	4		6	7	8	9	10	11	12	13	14	15	16	17	18	19	20
112	Ajjampatti (V)	...	Pw.	0·35	75	75	386	197	189	—	—	193	189	10	...	122	106	105	89	17	17
113	Vairanoor (V)	...	Pw.	0·35					UNIN	HABITED											
114	Pothakkadu (V)	...	P. Pw.	1·89	119	119	609	316	293	1	2	313	289	21	3	207	179	187	155	19	21
115	Pappireddipatti (P)	...	P. M. H. L. D. Mcw. Mp. Pw. Ea. E. Vh.	3·58	1,042	1,048	4,962	2,504	2,458	984	339	1,263	607	889	399	1,491	781	758	378	129	130
116	Pattukanampatti (P)	...	P. M. R. Pw. Ea. E. Vh.	5·65	766	796	3,518	1,752	1,766	144	155	1,203	1,196	191	52	1,091	476	811	311	200	132
117	Manjavadi (P)	...	P. L. R. Pw. Cs.	3·97	208	684	2,973	1,470	1,503	62	16	1,321	1,420	177	60	943	512	664	312	227	176
118	Mangade (V)	...	Pw.	0·05	14	14	44	30	14	...	...	30	14	...	...	26	12	26	12	...	...
119	Ammapalayam (V)	...	Pw.	0·08	19	19	94	50	44	...	...	22	14	2	...	34	23	13	11	...	1
120	Kallampatti (V)	...	Pw.	0·95	22	30	149	75	74	...	...	63	67	5	...	56	41	53	41	...	...
121	Marappur (R.F.)	...	...	7·09					UNIN	HABITED											
122	Ponnagara (R.F.)	...	...	4·74					UNIN	HABITED											
123	Vedapatti (R.F.)	...	...	2·44					UNIN	HABITED											
124	Poovampatti (R.F.)	...	...	8·26					UNIN	HABITED											
125	Alambadi (R.F.)	...	...	0·80					UNIN	HABITED											
126	Poyyapatti (R F.)	...	...	5·09					UNIN	HABITED											
127	Nookkanoor (R.F.)	...	...	3·14					UNIN	HABITED											
128	Harur (R.F.)	...	...	2·62					UNIN	HABITED											
129	Veeppampatti (R.F.)	...	...	10·69					UNIN	HABITED											
130	Veeppampatti (R.F.) (Extension)	...	...	6·65					UNIN	HABITED											
131	Kottapatti (R.F.)	...	...	20·99					UNIN	HABITED											
132	Sittilingiri (R.F.)	...	...	13·03					UNIN	HABITED											
133	Kottapatti (R.F.) (Extension)	...	...	18·06					UNIN	HABITED											
134	Sitheri (R.F.) (Extension)	...	...	9·32					UNIN	HABITED											
135	Karungal (R.F.)	...	...	8·42					UNIN	HABITED											
136	Thombakkal (R.F.)	...	...	15·01					UNIN	HABITED											
137	Thombakkal (R.F.) (Extension)	...	...	8·64					UNIN	HABITED											
138	Kavaramalai (R.F.)	...	...	6·44					UNIN	HABITED											
139	Kavaramalai (R.F.) (Extension)	...	...	4·58					UNIN	HABITED											
140	Pallipatti (R.F.)	...	...	16·72					UNIN	HABITED											
141	Nonchikuttai (R.F.) (Extension)	...	...	6·44					UNIN	HABITED											
142	Kalnad (R.F.) (Extension)	...	...	2·48					UNIN	HABITED											
143	Sitheri (R.F.)	...	...	5·40					UNIN	HABITED											
144	Sittilingi (R.F.) (Extension)	...	...	4·80					UNIN	HABITED											
145	Ammapalayam (R.F.)	...	...	6·53					UNIN	HABITED											
146	Kalnad (R.F.)	...	...	8·98					UNIN	HABITED											
147	Nochikouttai (R.F.)	...	...	13·88					UNIN	HABITED											
			Total ...	**688·62**	**37,932**	**41,775**	**206,528**	**104,210**	**102,318**	**24,436**	**22,670**	**9,937**	**8,981**	**22,898**	**5,541**	**64,851**	**46,857**	**46,387**	**33,494**	**8,521**	**8,124**

VILLAGE DIRECTORY

HARUR TALUK—(contd.)

Location Code Number	Name of Village/Panchayat		A-III M	A-III F	A-IV M	A-IV F	A-V M	A-V F	A-VI M	A-VI F	A-VII M	A-VII F	A-VIII M	A-VIII F	A-IX M	A-IX F	B-X Non-workers M	B-X Non-workers F	Name of the Panchayat in which it is now included with the date of inclusion with other components if any
1	2		21	22	23	24	25	26	27	28	29	30	31	32	33	34	35	36	37
112	Ajjampatti (V)	...	...	...	...	...	...	...	...	...	...	...	...	...	...	...	75	83	Ajjampatti (P) 17-2-60 merged with L. C. No. 110
113	Vairanoor (V)	...								UNIN	HABITED								
114	Pothakkadu (V)	...	...	...	1	2	...	1	...	...	...	...	...	...	...	...	109	114	...
115	Pappireddipatti (P)	...	9	...	100	23	46	8	20	...	100	4	20	...	309	238	1,013	1,677	...
116	Pattukanampatti (P)	...	2	...	9	5	...	1	42	23	13	4	...	...	14	...	661	1,290	...
117	Manjavadi (P)	...	3	...	5	4	2	...	6	5	12	4	2	...	22	11	527	991	...
118	Mangade (V)	...	...	...	...	...	...	...	...	...	...	...	...	...	...	...	4	2	Mangade (P) merged with L. C. No. 104
119	Ammapalayam (V)	...	...	...	...	...	...	...	...	...	...	...	...	...	21	11	16	21	Ammapalayam (P) merged with L. C. No. 90
120	Kallampatti (V)	...	...	...	...	...	...	...	...	...	...	...	...	...	3	...	19	33	Kallampatti (P) merged with L. C. No. 104
121	Marappur (R.F.)	...								UNIN	HABITED								
122	Ponnagara (R.F.)	...								UNIN	HABITED								
123	Vedapatti (R.F.)	...								UNIN	HABITED								
124	Poovampatti (R.F.)	...								UNIN	HABITED								
125	Alambadi (R.F.)	...								UNIN	HABITED								
126	Poyyapatti (R.F.)	...								UNIN	HABITED								
127	Nookkanoor (R.F.	...								UNIN	HABITED								
128	Harur (R.F.)	...								UNIN	HABITED								
129	Veeppampatti (R.F.)	...								UNIN	HABITED								
130	Veeppampatti R.F.) Extension	...								UNIN	HABITED								
131	Kottapatti (R.F.)	...								UNIN	HABITED								
132	Sittilingiri (R.F.)	...								UNIN	HABITED								
133	Kottapatti (R.F.) Extension	...								UNIN	HABITED								
134	Sitheri (R.F.) Extension	...								UNIN	HABITED								
135	Karundal (R.F.)	...								UNIN	HABITED								
136	Thombakkal (R.F.)	...								UNIN	HABITED								
137	Thombakkal (R.F.) Extension	...								UNIN	HABITED								
138	Kavaramalai (R.F.)	...								UNIN	HABITED								
139	Kavaramalai (R.F.) Extension	...								UNIN	HABITED								
140	Paliipatti (R.F.)	...								UNIN	HABITED								
141	Nonchikuttai (R.F.) Extension	...								UNIN	HABITED								
142	Kalnad (R.F.) Extension	...								UNIN	HABITED								
143	Sitheri (R.F.)	...								UNIN	HABITED								
144	Sittilingi (R.F.) Extension	...								UNIN	HABITED								
145	Ammapalayam (R.F.)	...								UNIN	HABITED								
146	Kalnad (R.F.)	...								UNIN	HABITED								
147	Nochikuttai (R F.)	...								UNIN	HABITED								
	Total	...	395	168	2,357	516	473	142	809	239	1,423	371	296	7	4,190	3,796	39,359	55,461	

TOWN DIRECTORY

HARUR TALUK—(contd.)

Location Code Number	Name of Town		Area in Sq. Miles	Occupied Residential Houses: No. of Houses	Occupied Residential Houses: No. of Households	Total No. of Persons Enumerated: Total	Total No. of Persons Enumerated: Males	Total No. of Persons Enumerated: Females	Scheduled Castes: M	Scheduled Castes: F	Scheduled Tribes: M	Scheduled Tribes: F	Literate and Educated Persons: M	Literate and Educated Persons: F	Total Workers (A-I to A-IX): M	Total Workers (A-I to A-IX): F	A-I: M	A-I: F	A-II: M	A-II: F
1	2		3	4	5	6	7	8	9	10	11	12	13	14	15	16	17	18	19	20
49	Harur (P)	P. M. H. Hos. Mcw. Mp. R. Pt. Pw. Ea. E. Vh. Cs. B.																		
Ward 1	E. B. 104			115	115	639	331	308	...	...	...	...	191	99	165	11	13	...	7	...
2	105-A			55	65	460	246	214	...	...	...	...	178	124	91	3	1	...	...	...
3	106			67	78	392	199	193	...	...	...	...	131	71	114	11	9	...	...	...
	107			111	111	515	276	239	20	17	...	...	200	112	118	10	...	...	1	...
	108			129	162	736	360	376	2	...	...	...	236	134	204	43	20	7	...	...
		Total		**307**	**351**	**1,643**	**835**	**808**	**22**	**17**	...	...	**567**	**317**	**436**	**64**	**29**	**7**	**1**	...
Ward 4	E. B. 109			113	158	803	406	397	34	44	...	...	266	106	217	44	5	2	...	...
5	110-A			80	80	383	187	196	...	...	...	...	141	95	111	21	3	...	1	...
6	105-B			43	67	467	268	199	50	...	...	...	213	101	98	15	5	...	...	1
7	110-B			27	27	193	102	91	...	...	...	...	74	44	45	20	...	...	...	...
	111-A			26	29	157	85	72	...	...	...	...	66	33	41	5	6	...	...	...
		Total		**53**	**56**	**350**	**187**	**163**	...	...	...	...	**140**	**77**	**86**	**25**	**6**	...	...	...
Ward 8	E. B. 110-C			13	18	140	84	56	...	...	...	...	57	17	38	1	6	...	...	...
	111-B			82	95	466	246	220	...	...	...	...	102	41	131	31	53	10	2	...
	112			129	140	637	322	315	4	4	...	...	158	51	170	54	25	...	19	17
		Total		**224**	**253**	**1,243**	**652**	**591**	**4**	**4**	...	...	**317**	**109**	**339**	**86**	**84**	**10**	**21**	**17**
Ward 9	E. B. 113-E			126	129	737	375	362	...	...	...	...	152	32	217	9	68	3	62	...
	287			73	113	597	301	296	14	25	...	...	97	27	148	28	69	15	30	5
		Total		**199**	**242**	**1,334**	**676**	**658**	**14**	**25**	...	...	**249**	**59**	**365**	**37**	**137**	**18**	**92**	**5**
Ward 10	E. B. 114-E			109	109	566	287	279	287	279	...	...	97	11	162	132	35	1	59	54
	115-E			124	124	598	292	306	284	301	...	...	71	13	155	143	61	48	9	5
		Total		**233**	**233**	**1,164**	**579**	**585**	**571**	**580**	...	...	**168**	**24**	**317**	**275**	**96**	**49**	**68**	**59**
Ward 11	E. B. 116-E			111	111	589	299	290	32	37	...	...	61	4	183	54	139	...	2	8
		Town Total	4·71	**1,533**	**1,731**	**9,075**	**4,666**	**4,409**	**727**	**707**	...	...	**2,491**	**1,115**	**2,408**	**635**	**518**	**86**	**192**	**90**

DIRECTORY

TALUK—(concld.)

TOWN

HARUR

Location Code Number	Name of Town	A-III M	A-III F	A-IV M	A-IV F	A-V M	A-V F	A-VI M	A-VI F	A-VII M	A-VII F	A-VIII M	A-VIII F	A-IX M	A-IX F	B-X Non-workers M	B-X Non-workers F
1	2	21	22	23	24	25	26	27	28	29	30	31	32	33	34	35	36
49	Harur (P)—(*concld.*)																
Ward 1	E. B. 104 ...	1	...	33	3	8	1	10	...	59	3	8	...	26	4	166	297
2	105-A ...	...	...	2	...	9	...	3	...	67	3	3	...	6	...	155	211
3	106 ...	...	...	10	...	3	...	...	...	37	4	9	...	46	7	85	182
	107 ...	6	...	3	3	1	...	3	...	3	5	6	...	95	2	158	229
	108 ...	7	...	35	...	6	...	3	...	32	3	23	...	78	33	156	333
	Total ...	**13**	...	**48**	**3**	**10**	...	**6**	...	**72**	**12**	**38**	...	**219**	**42**	**399**	**744**
Ward 4	E. B. 109 ...	3	...	5	2	23	2	7	...	85	28	41	...	48	10	189	353
5	110-A ...	2	...	33	18	16	...	3	...	16	...	3	...	34	3	76	175
6	105-B ...	1	...	6	1	12	...	...	...	32	9	14	...	28	4	170	184
7	110-B ...	1	...	13	20	1	...	...	...	12	...	10	...	8	...	57	71
	111-A ...	2	...	5	1	2	2	...	...	16	1	2	...	8	1	44	67
	Total ...	**3**	...	**18**	**21**	3	2	...	...	**28**	**1**	**12**	...	**16**	**1**	**101**	**138**
Ward 8	E. B. 110-C ...	1	...	4	...	...	...	3	...	3	...	1	...	20	1	46	55
	111-B ...	...	1	19	10	...	1	4	...	24	4	9	...	20	5	115	189
	112 ...	8	...	20	4	3	...	10	9	37	5	15	...	33	19	152	261
	Total ...	**9**	**1**	**43**	**14**	**3**	**1**	**17**	**9**	**64**	**9**	**25**	...	**73**	**25**	**313**	**505**
Ward 9	E. B. 113-E ...	7	1	26	...	6	...	2	...	20	2	14	...	12	3	158	353
	287 ...	2	2	11	...	5	...	...	...	12	3	11	...	8	3	153	268
	Total ...	9	3	37	...	11	...	2	...	32	5	25	...	20	6	311	621
Ward 10	E. B. 114-E ...	2	1	...	...	10	...	...	...	2	...	2	...	52	76	125	147
	115-E ...	5	1	...	...	4	1	8	...	1	1	4	...	63	87	137	163
	Total ...	7	2	...	...	14	1	8	...	3	1	6	...	115	163	262	310
Ward 11	E. B. 116-E ...	6	...	...	...	7	...	4	...	...	1	2	...	23	45	116	236
	Town Total ...	54	6	225	62	116	7	60	9	458	72	177	...	608	303	2,258	3,774

4. DHARMAPURI TALUK

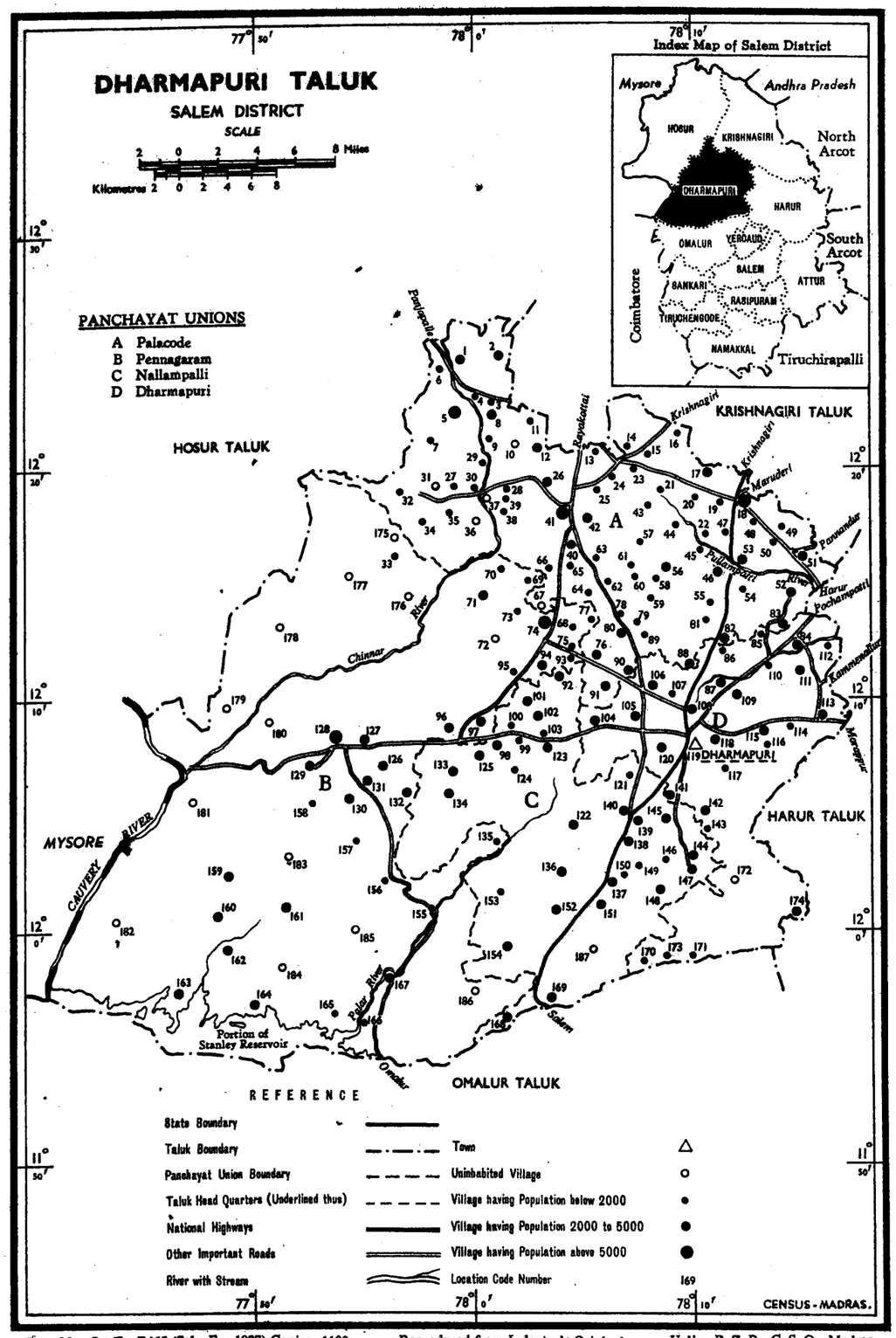

Reg. No. 667 E'65 (Saka Era 1887) Copies - 1100. Reproduced from Indentor's Original. Hollio, P. Z. P., C. S. O., Madras.

ALPHABETICAL LIST OF VILLAGES

4. DHARMAPURI TALUK

Sl. No.	Name of village		Location Code Number
1	Acharahalli (P)	...	68
2	Adagapadi (P)	...	104
3	Adamankottah (P)	...	139
4	Adilan (P)	...	53
5	Ajjanahalli (P)	...	159
6	Akkamaranahalli (P)	...	114
7	Anchehalli (P)	...	96
8	Andihalli (P)	...	85
9	Annamalaihalli (V)	...	14
10	Arakasanahalli (P)	...	135
11	Athimuthu (V)	...	6
12	Badanavadi (R.F.)	...	182
13	Badrahalli (P)	...	165
14	Baichuhalli (P)	...	82
15	Balajangamanahalli (P)	...	122
16	Bandahalli (V)	...	99
17	Bandahalli (P)	...	124
18	Bandarahalli (P)	...	51
19	Baragur (V)	...	89
20	Bathialahalli (V)	...	58
21	Begarahalli (P)	...	56
22	Belamaranahalli (P)	...	27
23	Betrahalli (P)	...	101
24	Bevahalli (V)	...	34
25	Bevanurmalai (R.F.)	...	181
26	Billianur (P)	...	97
27	Bolaboguthanahalli (V)	...	57
28	Bommahalli (V)	...	20
29	Bommasamudram (P)	...	103
30	Boodamanahalli (V) (Boodanahalli)	...	149
31	Boogamahalli (V)	...	76
32	Booppidi (V)	...	38
33	Budihalli (V)	...	30
34	Buduthanpatti (P)	...	78
35	Chekkodi (V)	...	91
36	Chettikarai (P)	...	118
37	Chikkadoranabettam (V)	...	2

Sl. No.	Name of village		Location Code Number
38	Chikkamarandahalli (V)	...	3
39	Chikkerdanahalli (V)	...	25
40	Chinnampalli (V)	...	155
41	Dalavihalli (P)	...	102
42	Dandukaramahalli (P)	...	13
43	Dharmapuri (P)	...	119
44	Dinnahalli (P)	...	144
45	Dokkupothanahalli (P)	...	152
46	Domalahalli (V)	...	66
47	Donnagattahalli (P)	...	161
48	Echanahalli (V)	...	133
49	Elagiri (P)	...	136
50	Elimichanahalli (P)	...	16
51	Elumichanahalli (P)	...	15
52	Errabayyanahalli (P)	...	134
53	Erraglattahalli (V)	...	37
54	Erranahalli (V)	...	40
55	Eruduguttahalli (V)	...	39
56	Galahalli A. (P)	...	117
57	Ganapathi (P)	...	32
58	Gendenahalli (P)	...	166
59	Gendiganahalli (P)	...	45
60	Gittirayen (R.F.)	...	178
61	Goddanahalli (P)	...	70
62	Gollahalli (V)	...	79
63	Gujjarahalli (V)	...	8
64	Hale Dharmapuri (P)	...	108
65	Hanumanthapuram (P)	...	23
66	Indamangalam (P)	...	83
67	Indoor (P)	...	123
68	Jerthalov (V)	...	26
69	Jettihalli A. (P)	...	140
70	Kadagathur (P)	...	106
71	Kalappambadi (P)	...	156
72	Kalappambadi (R.F.)	...	185
73	Kalappanahalli (P)	...	55
74	Kammampatti (P)	...	168
75	Kanavanahalli (V)	...	28

Sl. No.	Name of village	Location Code Number	S. No.	Name of village	Location Code Number
76	Kandenahalli (V)	7	116	Murukkampatti (V)	52
77	Karagathahalli (V)	63	117	Naduhalli (P)	107
78	Karimangalam (P)	18	118	Nagamarai (P)	163
79	Karimangalam (V)	19	119	Naganampatti (P)	22
80	Kattanahalli (P)	61	120	Nagarkudal (V)	98
81	Kerakodihalli (P)	47	121	Naickanahalli (P)	115
82	Kesaraguli (R.F.)	175	122	Nallampalli (P)	138
83	Kethamahalli (P)	21	123	Nallasenahalli (P)	143
84	Kodihalli (P)	158	124	Nallur (V)	29
85	Koduhalli (P)	170	125	Nariyanahalli (V)	44
86	Konangihalli (P)	125	126	Neralamaradahalli (V)	60
87	Konanginaickanahalli (P)	86	127	Noolahalli (P)	142
88	Kondagarahalli (P)	173	128	Noolahalli Reddihalli (Hills)	172
89	Kondampatti (P)	111	129	Onnappagoundanahalli (P)	94
90	Kondasanahapalli (P)	24	130	Pagalahalli (P)	137
91	Koothapadi (P)	129	131	Palacode (P)	41
92	Kovilur (P)	54	132	Palacode (V)	42
93	Krishnapuram (P)	84	133	Palavadi (V)	92
94	Kukuttamaradahalli (P)	157	134	Palayampudur (P)	151
95	Kuppur (P)	109	135	Panaikulam (P)	69
96	Lakkiampatti (P)	120	136	Panikulam (V)	67
97	Laligam (P)	146	137	Papparapatti (V)	72
98	Laligam (V)	148	138	Papparapatti (P)	74
99	Madehalli (P)	75	139	Pappinaickenhalli (V)	64
100	Madehalli (P)	77	140	Parigam (R.F.)	186
101	Mademangalam (P)	145	141	Parvathanahalli (P)	127
102	Mallikuttai (P)	88	142	Pennagaram (P)	128
103	Manchinayaknahalli (P)	132	143	Pennagaram (R.F.)	180
104	Mangarai (P)	126	144	Periyanahalli (P)	46
105	Manithahalli (P)	154	145	Perumbalai (P)	167
106	Manjanahalli (P)	164	146	Perumbalaimalai (R.F.)	184
107	Marandahalli (V)	4	147	Pikkili (P)	71
108	Marandahalli (P)	5	148	Pikkilimalai (R.F.)	176
109	Masakkal (R.F.)	183	149	Poomandahalli (P)	81
110	Mitta Reddihalli (V)	147	150	Pothalahalli (V)	59
111	Modagalahalli (V)	62	151	Pulidikarai (P)	112
112	Morappur (R.F.)	177	152	Pulikkarai (V)	43
113	Mottalur (P)	48	153	Pulikkal (P)	80
114	Mukkanur (P)	113	154	Ramakondahalli (P)	162
115	Mukkulam (P)	17	155	Rangampatti (V)	10

Sl. No.	Name of village	Location Code Number	Sl. No.	Name of village	Location Code Number
156	Samanur (V)	1	172	Thellanahalli (V)	50
157	Samisettipatti (P)	153	173	Thethiopanahalli (P)	95
158	Seeranahalli (V)	35	174	Thindal (P)	49
159	Seerandapuram (V)	36	175	Thippireddihalli (P)	174
160	Selliampatti (V)	90	176	Thirumalvadi (V)	31
161	Semmandakuppam (P)	87	177	Thoppur (P)	169
162	Sengabasavanthalov (V)	11	178	Thoppur (R.F.)	187
163	Senganur (P)	130	179	Ungranahalli (P)	141
164	Settianathapuram (P)	131	180	Upparahalli (V)	9
165	Settihalli P. (P)	12	181	Vattvanahalli (P)	33
166	Settihalli (V)	65	182	Velampatti (P)	93
167	Sivadi (P)	150	183	Vellalapatti (P)	110
168	Sogathur (P)	105	184	Vellolai (P)	116
169	Somemahalli (V)	100	185	Veppalahalli (P)	73
170	Sunjalnatham (P)	160	186	Veppilaimuthampatti (P)	171
171	Thadangam (V)	121	187	Wodapatti (R.F.)	179

PANCHAYAT UNION

S. No.	L. C. No.	Name of Panchayat	Date of formation	Location Code/Units of 1961 Census constituting the Panchayat formed after 31-3-1960	Persons	Males	Females
1	2	3	4	5	6	7	8
		DHARMAPURI PANCAHYAT UNION					
				City Panchayat			
1	119	Dharmapuri	...	... ...	28,081	14,295	13,786
				Village Panchayats			
1	104	Adagapadi	...	... ...	3,070	1,489	1,581
2	114	Akkamaranahalli	...	... ...	1,671	869	802
3	85	Andhalli	...	... ...	1,453	710	743
4	117	A. Galahalli	...	... 117 A. Galahalli	1,718	877	841
				79 Gollahalli	302	141	161
5	108	Hale Dharmapuri	...	... ...	2,270	1,167	1,103
6	106	Kadagathur	...	... ...	2,451	1,233	1,218
7	170	Koduhalli	...	... ...	1,712	840	872
8	173	Kondagarahalli	...	... ...	1,681	861	820
9	111	Kondampatti	...	... ...	2,019	1,004	1,015
10	84	Krishnapuram	...	1—12—59 ...	2,171	1,073	1,098
11	109	Kuppur	...	... ...	2,307	1,153	1,154
12	120	Lakkiampatti	...	... ...	2,217	1,113	1,104
13	113	Mukkanur	...	... ...	2,148	1,090	1,058
14	107	Naduhalli	...	... ...	1,667	809	858
15	115	Naickanahalli		... ...	3,319	1,635	1,684
16	143	Nallasenahalli		... ...	790	406	384
17	142	Noolahalli	...	... ...	4,847	2,426	2,421
18	112	Pulidikarai	...	... ...	1,630	826	804
19	87	Semmandakuppam	...	... ...	2,266	1,140	1,126
20	118	Chettikarai	...	... ...	3,123	1,568	1,555
21	105	Sogathur	...	... ...	3,010	1,526	1,484
22	174	Thippireddihalli	...	... ...	2,504	1,294	1,210

PANCHAYAT UNION

Sl. No.	L. C. No.	Name of Panchaya	Date of formation	Location Code/Units of 1961 Census constituting the Panchayat formed after 31-3-1960	Persons	Males	Females
1	2	3	4	5	6	7	8
		DHARMAPURI PANCHAYAT UNION—(*concld.*)					
23	141	Ungranahalli	...	... ...	3,314	1,661	1,653
24	116	Vellolai	...	... ...	988	491	497
25	171	Veppilaimuthampatti	...	... ...	1,375	699	676
26	86	Konanginaickanahalli	...	... ...	1,694	871	823
27	110	Vellalapatti	...	... ...	1,620	830	790
				Total	**87,348**	**44,077**	**43,271**
		PALACODE PANCHAYAT UNION					
				City Panchayat			
1	41	Palacode	...	...	8,604	4,432	4,172
				Village Panchayats			
1	18	Karimangalam	...	... 19 Karimangalam	291	154	137
				18 Karimangalam	5,648	2,822	2,826
2	58	Adilan	...	...	2,157	1,093	1,064
3	...	Amanimallapuram	...	28—2—60 8 Gujjarahalli	2,790	1,403	1,387
				9 Upparahalli	1,165	577	588
				11 Sengabasavanthalov	328	177	151
4	14	Annamalaihalli	...	5—4—60 ...	623	331	292
5	82	Baichuhalli	...	... ...	3,078	1,557	1,521
6	165	Badrahalli	...	... ...	1,924	951	973
7	56	Bagarahalli	...	... ...	2,454	1,191	1,263
8	27	Belamaranahalli	...	... 27 Belamaranahalli	1,502	737	765
				28 Kanavanahalli	224	119	105
9	42	Palacode	...	18—1—60 Palacode	3,206	1,614	1,592
10	3	Chikkamarandahalli	...	25—2—60 Chikkamarandahalli	1,403	719	684
11	13	Danduaramahalli	...	... ...	1,799	890	909

PANCHAYAT UNION

Sl. No.	L. C. No.	Name of Panchayat		Date of formation.	Location Code/Units of 1961 Census constituting the Panchayat formed after 31-3-1960	Persons	Males	Females
1	2	3		4	5	6	7	8
					PALACODE PANCHAYAT UNION—(*contd.*)			
12	49	Thindal	...	4—5—60	50 Thellanahalli	392	198	194
					49 Thindal	1,921	937	984
13	15	Elumichanahalli	...	...	15 Elumichanahalli	1,899	948	951
					24 Kondasamanapalli	352	177	175
14	40	Erranahalli	...	21—1—60	Erranahalli	3,380	1,722	1,658
15	16	Elumichanahalli	...	19—5—60	Elumichanahalli	605	303	302
16	32	Ganapathi	...	...	...	1,826	963	863
17	45	Gendiganahalli	...	...	...	1,502	746	756
18	28	Hanumanthapuram	...	...	...	1,619	801	818
19	83	Indamangalam	...	...	...	2,576	1,311	1,265
20	55	Kalappanahalli	...	...	...	1,685	856	829
21	46	Periyanahalli	...	...	...	2,189	1,040	1,149
22	112	Pulidikarai	...	...	...	453	213	240
23	61	Kattanahalli	...	...	...	893	436	457
24	54	Kovilur	...	...	...	1,371	674	697
25	88	Mallikuttai	...	...	...	2,094	1,012	1,082
26	5	Marandahalli	...	...	...	5,833	2,976	2,857
27	62	Modagalahalli	...	4—5—60	60 Neralamaradahalli	124	68	56
					62 Modagalahalli	206	100	106
					58 Bathialahalli	353	167	186
28	48	Mottalur	...	...	...	822	407	415
29	17	Mukkulam	...	...	...	2,008	1,015	993
30	52	Murukkampatti		18—4—60	Murukkampatti	2,037	1,021	1,016
31	22	Naganampatti	...	...	...	1,303	673	630

PANCHAYAT UNION

S. No.	L. C. No.	Name of Panchayat		Date of formation	Location Code/Units of 1961 Census constituting the Panchayat formed after 31-3-1960	Persons	Males	Females
1	2	3		4	5	6	7	8
					PALACODE PANCHAYAT UNION—(*contd.*)			
32	29	Nallur	...	23—5—60	29 Nallur	321	165	156
					38 Boppidi	404	210	194
					39 Eruduguttahalli	248	120	128
33	78	Buduthanpatti	...	...	78 Buduthanpatti	868	415	453
					59 Pothalahalli	120	65	55
34	81	Poomandahalli	..	..	...	1,718	841	877
35	43	Pulikkal	...	8—4—60	Pulikkal	917	453	464
36	12	P. Settihalli	...	...	...	3,441	1,757	1,684
37	66	Domalahalli	...	23—8—60	66 Domalahalli	466	224	242
					44 Naryanahalli	844	417	427
38	76	Boogamahalli	...	...	...	2,084	1,021	1,063
39	91	Chekkodi	...	9—9—60	...	2,010	998	1,012
40	26	Jerthalov	...	5—9—60	26 Jerthalov	2,787	1,449	1,338
					25 Chikkerdanahalli	551	269	282
41	80	Pulikkarai	...	8—9—60	Pulikkarai	2,220	1,105	1,115
42	47	Kerakodihalli	...	15—9—60	...	797	681	401
43	64	Pappinaickenhalli	...	15—9—60	Pappinaickenhalli	1,893	396	712
44	1	Samanur	...	17—9—60	Samanur (Goravanthahalli)	2,943	1,497	1,446
45	90	Selliampatti	...	13—11—60	90 Selliampatti	2,061	1,029	1,032
					89 Baragur	661	297	314
46	20	Bommahalli	...	11—11—60	Bommahalli (Karumangalam)	1,266	654	612
47	34	Bevahalli	...	20—11—60	35 Seeranahalli	1,071	530	541
					34 Bevahalli	1,891	958	933
					30 Budihalli	41	21	20
48	65	Settihalli	...	19—11—60	Settihalli	222	117	105

PANCHAYAT UNION

Sl. No.	L. C. No.	Name of Panchayat	Date of formation	Location Code/Units of 1961 Census constituting the Panchayat formed after 31-3-1960	Persons	Males	Females
1	2		4	5	6	7	8
				PALACODE PANCHAYAT UNION—(*concld.*)			
49	7	Kandenahalli ...	...	...	965	475	490
50	6	Athimuthu ...	30—1—61	6 Athimuthu	1,269	673	596
				4 Marandahalli	1,192	595	597
51	21	Kethamahalli ...	...	...	1,234	620	614
52	2	Chikkadoranabettam ..	29—8—61	Chikkadoranabettam	2,213	1,090	1,123
53	68	Karagathahalli ...	16—5—60	...	1,677	832	845
				Total	**114,484**	**57,505**	**56,979**

PENNAGARAM PANCHAYAT UNION

City Panchayat

1	74	Papparapatti ...	...	...	6,101	3,022	3,079

Village Panchayats

1	128	Pennagaram ...	...	...	7,305	3,807	3,498
2	68	Acharahalli ...	...	...	1,058	501	557
3	159	Ajjanahalli ...	...	...	3,469	1,761	1,708
4	96	Anchehalli ...	...	...	3,946	1,966	1,980
5	51	Bandarahalli ...	...	...	2,345	1,142	1,203
6	135	Arakasanahalli ...	...	...	1,614	794	820
7	97	Bilianur ...	...	...	2,971	1,499	1,472
8	161	Donnagattahalli ..	...	...	3,072	1,581	1,491
9	158	Kodihalli ...	...	...	834	428	406
10	157	Kukuttamaradahalli ...	...	...	1,119	589	530
11	129	Koothapadi ...	...	...	4,653	2,333	2,320

PANCHAYAT UNION

Sl. No.	L. C. No.	Name of Panchayat	Date of formation	Location Code/Units of 1961 Census constituting the Panchayat formed after 31-3-1960	Persons	Males	Females
1	2	3	4	5	6	7	8
				PENNAGARAM PANCHAYAT UNION—(*contd.*)			
12	75	Madehalli ...	...	...	1,080	530	550
				77 Medehalli (V)	380	194	186
13	132	Manchinayaknahalli ...	...	...	3,896	1,980	1,916
14	126	Mangarai ...	...	...	3,840	1,900	1,940
15	164	Manjanahalli ...	...	...	3,561	1,805	1,756
16	163	Nagamarai ...	...	...	4,701	2,427	2,274
17	94	Onnappagoundanahalli ...	...	...	2,956	1,466	1,490
18	69	Panaikulam ...	...	...	1,697	861	836
19	127	Parvathanahalli ...	...	...	2,246	1,140	1,106
20	162	Ramakondahalli ...	...	...	2,160	1,083	1,077
21	131	Sethiranathapuram ...	...	...	3,265	1,639	1,626
22	130	Senganur ...	...	Thinapellur, Nerpurkottai, Eachapady, Mulaipallur	2,531	1,289	1,242
23	160	Sunjalnatham ...	1—7—59	Sunchalnatham, Ariyur, Kurukampatti, Thanda, Kongarapatti	3,333	1,725	1,608
24	95	Thethiopanahalli ...	...	...	1,119	576	543
25	33	Vattvanahalli ...	...	...	1,528	792	736
26	73	Veppalahalli ...	...	...	1,533	756	777
27	155	Chinnampalli ...	...	...	1,500	762	738
28	167	Perumbalai ...	...	...	4,510	2,353	2,157
29	71	Pikkili ...	...	71 Pikkili	2,430	1,259	1,171
				70 Goddanahalli	758	380	378
30	166	Gendenahalli ...	...	...	1,995	1,020	975
31	156	Kalappambadi ..	...	...	1,668	838	830
32	93	Velampatti ...	...	...	1,204	637	567
				Total	**92,378**	**46,835**	**45,543**

PANCHAYAT UNION

Sl. No.	L. C. No	Name of Panchayat	Date of formation	Location Code/Units of 1961 Census constituting the Panchayat formed after 31-3-1960	Persons	Males	Females
1	2	3	4	5	6	7	8
			NALLAMPALLI PANCHAYAT UNION				
			City Panchayat—NIL				
			Village Panchayats				
1	139	Adamankottah	...	...	3,417	1,725	1,692
2	103	Bommasamudram	... 1—10—59	Bommasamudram	727	372	355
3	149	Boodamanahalli	... 10—5—60	Boodanahalli	701	334	367
4	102	Dalavihalli	... 1—12—59	Dalavolhalli	2,454	1,236	1,218
5	144	Dinnahalli	...	...	2,760	1,402	1,367
6	152	Dokkupodanahalli	...	...	2,240	1,165	1,075
7	133	Echanahalli	... 10—5—60	Echanahalli	2,176	1,094	1,082
8	136	Elagiri	...	...	2,453	1,229	1,224
9	134	Errabayyanahalli	...	...	2,431	1,202	1,229
10	128	Indoor	...	...	2,589	1,272	1,317
11	140	A. Jettihalli	...	...	2,849	1,429	1,420
12	168	Kammampatti	...	...	2,844	1,469	1,375
13	125	Konangihalli	...	...	3,703	1,860	1,843
14	146	Laligam	...	...	1,849	960	889
15	145	Mademangalam	...	...	3,047	1,518	1,529
16	154	Manithahalli	... 1—12—59	Manithahalli	4,889	2,472	2,417
17	147	Mitta Reddihalli	... 1—6—60	Mitta Reddihalli	2,134	1,090	1,044
18	98	Nagarkudal	... 1—2—60	...	2,338	1,157	1,181
19	138	Nallampalli	...	...	3,038	1,508	1,530
20	153	Samisettipatti	...	...	1,975	937	1,008
21	137	Pagalahalli	...	...	3,759	1,898	1,861
22	148	Laligam (Narthampatti)	... 1—3—60	Laligam (Narthampatti)	3,767	1,882	1,885
23	151	Palayampudur	...	...	2,743	1,369	1,374
24	150	Sivadi	... 1—12—59	...	1,240	619	621

PANCHAYAT UNION

S. No.	L. C. No	Name of Panchayat	Date of formation	Location Code/Units of 1961 Census constituting the Panchayat formed after 31-3-1960	Persons	Males	Females
1	2	3	4	5	6	7	8
			NALLAMPALLI PANCHAYAT UNION—(*concld.*)				
25	121	Thadangam	... 1—6—60	Thadangam	1,444	733	711
26	169	Thoppur	... 1—12—59	Thoppur	3,715	1,946	1,769
27	100	Somemahalli	... 1—9—60	Somamehalli	1,842	925	917
28	92	Palavadi	... 12—9—60	Palavadi	2,188	1,135	1,053
29	124	Bandahalli	...	124 Bandahalli	1,665	827	838
				99 Bandahalli (V)	1,719	874	845
30	101	Betrahalli	...	...	3,384	1,711	1,673
32	122	Balajangamanahalli	...	...	2,282	1,156	1,126
				Total	**80,371**	**40,536**	**39,835**

DIRECTORY

VILLAGE

TALUK—(contd.)

KRISHNAGIRI

Location Code Number	Name of Village/Panchayat			Area in Sq. Miles	Occupied Residential Houses: No. of Houses	Occupied Residential Houses: No. of Households	Total No. of Persons Enumerated: Total	Total No. of Persons Enumerated: Males	Total No. of Persons Enumerated: Females	Scheduled Castes: M	Scheduled Castes: F	Scheduled Tribes: M	Scheduled Tribes: F	Literate and Educated Persons: M	Literate and Educated Persons: F	Total Workers (A-I to A-IX): M	Total Workers (A-I to A-IX): F	A-I: M	A-I: F	A-II: M	A-II: F
1	2			3	4	5	6	7	8	9	10	11	12	13	14	15	16	17	18	19	20
1	Samanur (V)	...	P. M. R. Pw. Tk. Cs.	18·05	583	591	2,943	1,497	1,446	209	251	...	...	400	114	991	393	600	213	170	96
2	Chikkadoranabettam (V)	...	P. R. Tk.	4·21	519	519	2,213	1,090	1,123	129	106	...	...	206	17	755	704	621	553	78	108
3	Chikkamarandahalli (V)	...	P. M. R. Pw.	0·81	302	302	1,403	719	684	15	11	...	...	137	17	464	408	348	316	15	13
4	Marandahalli (V)	...	P. M. H. L. D. Rhc. Mcw. R. Rly. Pw. Ei. Ea. E. Cs.	...	223	223	1,192	595	597	74	77	...	...	49	8	404	123	259	21	18	21
5	Marandahalli (P)	...	P. M. H. L. D. Rly. R. Pt. Pw. E.	...	1,042	1,214	5,833	2,976	2,857	196	178	...	...	1,475	658	1,768	428	550	42	142	55
6	Athimuthu (V)	...	P. M. R. Pw.	0·31	224	250	1,269	673	596	110	86	...	...	85	21	446	373	303	264	72	67
7	Kandenahalli (V)	...	P. R. Pw.	...	197	197	965	475	490	62	57	21	20	16	2	279	203	191	137	6	4
8	Gujjarahalli (V)	...	P. M. R. Pw. Tk. Ea. Cs. B.	3·29	586	601	2,790	1,403	1,387	105	103	...	...	323	83	900	637	609	269	138	254
9	Upparahalli (V)	...	P. R. Pw.	0·43	254	254	1,165	577	588	16	21	...	...	171	36	367	199	214	103	8	...
10	Rangampatti (V)	...	...	0·39					UNIN	HABITED											
11	Sengabasavanthalov (V)	...	P. R.	2·22	62	62	328	177	151	...	...	...	...	51	4	131	117	79	8	46	104
12	P. Settihalli (P)	...	P. R. Pw.	4·76	633	667	3,441	1,757	1,684	201	187	...	...	248	42	1,182	934	970	797	119	103
13	Dandukaramahalli (P)	...	P. R. Pw. Ea. E.	4·08	400	401	1,799	890	909	261	260	...	...	140	30	607	478	365	198	94	152
14	Annamalaihalli (V)	...	P. R. Pw. Ea. E.	4·75	130	131	623	331	292	100	95	...	...	69	21	216	187	109	113	92	74
15	Elumichanahalli (P)	...	P. R. Pw. Ea. E. Vh.	...	388	388	1,899	948	951	63	53	...	...	237	73	638	557	492	468	71	54
16	Elumichanahalli (V)	...	P. R. Pw.	...	122	134	605	303	302	86	86	...	...	22	1	209	210	192	194	9	10
17	Mukkulam (P)	...	P. R. Pw. Cs.	2·76	452	452	2,008	1,015	993	31	29	...	...	211	82	647	638	538	521	97	109
18	Karimangalam (P)	...	P. M. H. L. D. Mp. R. Pt. Tel. Pw. Ea. Cs.	3·55	1,228	1,268	5,648	2,822	2,826	280	288	...	...	1,303	513	1,699	747	537	53	222	421
19	Karimangalam (V)	...	...	...	71	71	291	154	137	...	...	...	...	45	9	85	83	47	22	26	49
20	Bommahalli (V)	...	P. R. Pw. Tk.	...	293	293	1,266	654	612	23	39	...	...	182	35	437	361	296	257	50	93
21	Kethamahalli (P)	...	P. R. Pw. Tk.	3·78	259	259	1,234	620	615	47	38	...	...	41	1	387	318	374	308	6	4
22	Naganampatti (P)	...	P. R. Pw.	...	263	269	1,303	673	630	65	59	...	...	79	13	415	344	355	293	45	45
23	Hanumanthapuram (P)	...	P. H. Mcw. R. Pw. Ei. Ea. E. Cs.	9·42	322	358	1,619	801	818	334	433	...	...	206	69	544	435	195	105	205	223
24	Kondasamanapalli (V)	...	P. R. Pw.	...	68	74	352	177	175	...	...	...	...	4	...	99	110	98	109	1	1
25	Chikkerdanahalli (V)	...	P. R. Pw. Ea.	1·32	116	116	551	269	282	23	28	...	...	55	5	181	175	155	146	23	28
26	Jerthalov (V)	...	P. R. Pw. Tk. Ea. Cs.	3·13	556	556	2,787	1,449	1,338	71	45	...	...	160	68	939	848	670	625	103	90
27	Belamaranahalli (P)	...	P. M. Pw. Tk.	...	297	306	1,502	737	765	90	99	...	...	68	4	550	501	274	153	259	340
28	Kanavanahalli (V)	...	P. R. Pw. Tk.	...	41	41	224	119	105	2	2	...	...	12	...	72	62	70	60	2	2
29	Nallur (V)	...	P. Pw. Tk.	...	74	74	321	165	156	10	10	7	3	40	6	115	102	70	53	26	41
30	Budihalli (V)	...	P. D. R. Pw. Tk. Cs.	...	9	9	41	21	20	...	...	...	...	13	...	16	...	16	...	...	...
31	Thirumalvadi (V)	...	...	18·20					UNIN	HABITED											
32	Ganapathi (V)	...	P. M. R. Pw. Tk. Cs.	...	321	335	1,826	963	863	89	91	...	...	194	70	669	489	486	354	112	107
33	Vattavanahalli (P)	...	P.	4·08	306	307	1,528	792	736	64	62	...	...	78	1	528	117	444	78	32	30
34	Bevahalli (V)	...	P. D. R. Pw. Tk.	...	388	397	1,891	958	933	72	84	...	...	203	21	613	99	423	33	39	11
35	Seeranahalli (V)	...	P. D. R. Pw. Tk.	...	223	223	1,071	530	541	78	88	...	...	104	13	348	102	264	54	2	...
36	Seerandapuram (V)	...	...	18·10					UNIN	HABITED											

VILLAGE DIRECTORY

DHARMAPURI TALUK—(contd.)

Location Code Number	Name of Village/Panchayat		A-III M	A-III F	A-IV M	A-IV F	A-V M	A-V F	A-VI M	A-VI F	A-VII M	A-VII F	A-VIII M	A-VIII F	A-IX M	A-IX F	B-X Non-workers M	B-X Non-workers F	Name of the Panchayat in which it is now included with the date of inclusion with other components if any
1	2		21	22	23	24	25	26	27	28	29	30	31	32	33	34	35	36	37
1	Samanur (V)	...	45	2	22	1	4	...	10	3	3	3	3	...	134	75	506	1,053	Samanur (P) 17-9-60
2	Chikkadoranabettam (V)	...	15	3	8	2	1	...	1	...	10	10	...	...	21	28	335	419	Chikkadoranabettam (P) 29-8-60
3	Chikkamarandahalli (V)	...	2	...	9	...	6	2	2	...	18	10	3	...	61	67	255	276	Chikkamarandahalli (P) 25-2-60
4	Marandahalli (V)	...	2	2	9	...	...	...	...	.	1	...	...	...	115	79	191	474	Marandahalli (P) 30-1-60 merged with L. C. No. 6
5	Marandahalli (P)	...	39	8	100	93	95	5	49	2	260	41	50	1	483	181	1,208	2,429	...
6	Athimuthu (V)	...	33	3	14	6	4	...	3	14	7	15	...	...	10	4	227	223	Athimuthu (P) 30-1-60 included L. C. No. 4
7	Kandenahalli (V)	...	15	...	4	2	4	...	3	11	...	...	...	...	56	49	196	287	...
8	Gujjarahalli (V)	...	21	15	25	28	15	2	3	...	19	12	1	...	69	57	503	750	Gujjarahalli (P) 28-2-60 merged with L. C. No. 9
9	Upparahalli (V)	...	42	12	9	7	8	6	2	...	12	7	2	...	70	64	210	389	Upparahalli (P) 28-2-60 included L. C. Nos. 8 & 11
10	Rangampatti (V)	...								UNIN	HABITED								
11	Sengabasavanthalov (V)	...	...	...	2	2	...	...	...	...	1	1	...	...	3	2	46	34	Sengabasavanthalov (P) 28-2-60 merged with L. C. No. 9
12	P. Settihalli (P)	...	41	6	9	7	12	9	2	...	1	5	3	...	25	7	575	750	...
13	Dhandukaramahalli (P)	...	58	10	7	8	5	...	15	3	10	8	...	...	53	99	283	431	...
14	Annamalaihalli (V)	...	7	...	3	...	...	...	...	...	...	...	...	...	5	...	115	105	Annamalaihalli (P) 5-4-60
15	Elumichanahalli (P)	...	5	8	26	2	...	...	7	...	3	6	2	...	32	19	310	394	Elumichanahalli (P) included L. C. No. 24
16	Elumichanahalli (V)	...	3	2	3	...	...	...	...	3	1	...	...	...	1	1	94	92	...
17	Mukkulam (P)	...	...	...	...	...	2	...	...	...	...	...	...	...	10	8	368	355	...
18	Karimangalam (P)	...	59	18	95	59	137	40	60	5	238	54	47	...	304	97	1,123	2,079	Karimangalam (P) included L. C. No. 19
19	Karimangalam (V)	...	1	...	1	...	...	...	...	...	...	2	2	...	8	10	69	54	Karimangalam (P) merged with L. C. No. 18
20	Bommahalli (V)	...	...	...	...	...	...	...	...	...	83	8	1	...	7	3	217	251	Bommahalli (P) 11-11-60
21	Kethamahalli (P)	...	...	...	2	3	...	...	...	...	1	2	...	...	4	1	233	296	...
22	Naganampatti (P)	...	...	...	2	...	...	...	2	1	...	...	1	...	10	5	258	286	...
23	Hanumanthapuram (P)	...	9	8	18	9	20	11	...	...	35	6	6	...	56	73	257	383	...
24	Kondasamanapalli (V)	...	...	...	...	...	...	...	...	...	...	...	...	...	...	...	78	65	Kondasamanapalli (P) merged with L. C. No. 15
25	Chikkerandahalli (V)	...	...	...	...	...	...	...	...	...	1	1	...	...	2	...	88	107	Chikkerandahalli (P) 5-9-60 merged with L. C. No. 26
26	Jerthalov (V)	...	19	20	18	8	6	...	13	...	6	1	4	...	100	104	510	490	Jerthalov (P) 5-9-60 included L. C. No. 25
27	Belamaranahalli (P)	...	2	...	3	...	...	...	...	...	3	1	...	...	9	7	187	264	Belamaranahalli (P) included in L. C. No. 28
28	Kanavanahalli (V)	...	...	...	...	...	...	...	...	...	...	...	...	...	...	...	47	43	Kanavanahalli (P) merged with L. C. No. 27
29	Nallur (V)	...	2	...	7	3	2	...	5	2	...	2	...	...	3	1	50	54	Nallur (P) 23-5-60 included L. C. Nos. 38 & 39
30	Budihalli (V)	...	...	...	...	...	...	...	...	...	...	...	...	...	...	...	5	20	Budihalli (P) 20-11-60 merged with L. C. No. 34
31	Thirumalvadi (V)	...								UNIN	HABITED								
32	Ganapathi (P)	...	10	...	9	4	2	...	7	5	15	1	3	...	25	18	294	374	...
33	Vattvanahalli (P)	...	38	9	...	...	...	...	1	...	1	...	...	...	12	...	264	619	...
34	Bevahalli (V)	...	16	...	32	19	...	...	10	...	14	...	2	...	77	36	345	834	Bevahalli (P) 20-11-60 included L. C. No. 30 & 35
35	Seranahalli (V)	...	2	1	1	...	4	...	6	...	1	1	1	...	67	46	182	439	Seeranahalli (P) 20-11-60 merged with L. C. No. 34
36	Seerandapuram (V)	...								UNIN	HABITED								

VILLAGE DIRECTORY

DHARMAPURI TALUK—(contd.)

Location Code Number	Name of Village/Panchayat			Area in Sq. Miles	Occupied Residential Houses: No. of Houses	Occupied Residential Houses: No. of Households	Total No. of Persons Enumerated: Total	Total No. of Persons Enumerated: Males	Total No. of Persons Enumerated: Females	Scheduled Castes: M	Scheduled Castes: F	Scheduled Tribes: M	Scheduled Tribes: F	Literate and Educated Persons: M	Literate and Educated Persons: F	Total Workers (A-I to A-IX): M	Total Workers (A-I to A-IX): F	A-I: M	A-I: F	A-II: M	A-II: F
1	2			3	4	5	6	7	8	9	10	11	12	13	14	15	16	17	18	19	20
37	Erraglattahalli (V)	...	...	...					UNIN HABITED												
38	Boppidi (V)	...	P. R. Pw. Tk.	...	80	80	404	210	194	...	...	2	3	10	9	155	128	145	118	9	9
39	Eruduguttahalli (V)	...	P. R. Pw. Tk.	...	51	51	248	120	128	...	...	...	...	...	...	77	69	75	68	...	...
40	Erranahalli (V)	...	P. R. Pw. Ea. Cs.	8·12	626	626	3,380	1,722	1,658	95	90	...	...	303	96	1,069	846	780	645	82	57
41	Palacode (P)	...	P. M. H. L. D. R. Tel. S. Pt. Pw. Ea. E. Vh. Cs, B.	5·02	1,255	1,582	8,604	4,432	4,172	90	87	...	...	2,271	1,140	2,428	695	466	267	123	85
42	Palacode (V)	...	...	...	604	667	3,206	1,614	1,592	62	67	...	...	254	41	1,023	799	833	665	109	84
43	Pulikkal (V)	...	R. Pw. Tk.	0·02	205	209	917	453	464	7	4	...	...	17	6	288	280	256	246	1	1
44	Nariyanahalli (V)	...	P. R. Pw. Cs.	...	164	166	844	417	427	41	62	...	...	35	6	272	246	255	226	2	8
45	Gendiganahalli (P)	...	P. R. Pw. Cs.	3·46	292	292	1,502	746	756	95	73	...	...	106	28	468	420	407	353	46	64
46	Periyanahalli (P)	...	P. M. Mcw. R. Pw. Cs.	3·41	464	464	2,189	1,040	1,149	67	73	...	...	283	112	587	522	351	295	78	133
47	Kerakodihalli (V)	...	P. R. Pw.	4·32	167	167	797	396	401	4	...	...	...	123	32	248	31	153	3	70	10
48	Mottalur (P)	...	P. R. Pw. Ea. Cs.	...	204	204	822	407	415	26	26	...	...	34	7	266	219	226	187	32	31
49	Thindal (P)	...	P. R. Pw.	3·19	443	443	1,921	937	984	56	53	...	...	56	12	664	687	521	525	110	134
50	Thellanahalli (V)	...	P. D. R. Pw. Cs.	0·57	78	78	392	198	194	70	69	...	...	24	4	135	122	110	99	11	14
51	Bandarahalli (P)	...	P. D. R. Pw. Cs.	4·69	492	492	2,345	1,142	1,203	118	129	...	...	194	32	766	675	605	537	55	99
52	Murrukkampatti (V)	...	P. R. Pw.	3·43	262	403	2,037	1,021	1,016	105	108	...	...	200	20	601	215	554	187	19	12
53	Adilan (P)	...	P. R. Pw.	3·36	414	456	2,157	1,093	1,064	92	78	...	...	156	22	681	561	498	218	130	332
54	Kovilur (P)	...	P. R. Pw.	2·36	293	293	1,371	674	697	42	44	...	...	96	23	412	41	341	29	30	4
55	Kalappanahalli (P)	...	P. R. Pw. Cs.	3·67	338	344	1,685	856	829	94	84	...	...	88	7	584	572	464	487	73	69
56	Begarahalli (P)	...	P. Mcw. Mp. R. Pw. Tk.	5·33	410	465	2,454	1,191	1,263	41	50	...	...	205	43	751	733	617	529	96	194
57	Bolaboguthanahalli (V)	...	P. R. Pw.	...	91	91	453	213	240	...	...	...	...	15	...	114	116	107	108	4	4
58	Bathialahalli (V)	...	R. Pw. Tk.	...	67	67	353	167	186	2	6	...	...	24	9	105	108	100	106	1	1
59	Pothalahalli (V)	...	P. R. Pw.	...	27	27	120	65	55	...	...	...	...	...	...	38	5	32	3	6	2
60	Neralamaradahalli (V)	...	Pw.	...	27	27	124	68	56	...	...	...	...	...	...	32	22	23	22	4	...
61	Kattanahalli (P)	...	P. R. Pw. Ea. E. Cs.	...	202	202	893	436	457	69	74	...	...	105	39	306	251	202	153	40	80
62	Modagalahalli (V)	...	P. R. Pw. Ea. E. Cs.	...	41	41	206	100	106	...	...	...	...	5	...	52	44	49	42	3	2
63	Karagathahalli (V)	...	P. R. Pw. Ea. E. Cs.	4·30	342	344	1,677	832	845	93	92	...	...	142	35	507	447	417	318	58	108
64	Pappinaickenhalli (V)	...	P. R. Pw. Cs.	20·56	267	304	1,393	681	712	72	82	...	...	134	35	382	182	318	159	52	13
65	Settihalli (V)	...	P. Pw. Cs.	...	51	51	222	117	105	...	...	...	...	11	1	69	36	58	30	4	1
66	Domalahalli (V)	...	Pw.	...	99	99	466	224	242	...	...	...	...	19	10	129	110	110	108	19	2
67	Panikulam (V)	...	...	...					UNIN HABITED												
68	Acharahalli (P)	...	P. R. Pw.	...	185	200	1,058	501	557	50	48	...	...	32	14	349	386	302	322	47	64
69	Panaikulam (P)	...	P. M. R. Pw.	2·89	339	340	1,697	861	836	2	4	...	...	141	29	601	533	402	298	95	154
70	Goddanahalli (P)	...	P. Pw.	0·58	154	154	758	380	378	52	35	...	...	53	6	224	208	186	149	23	51
71	Pikkili (P)	...	P. Pw. Cs.	4·47	453	453	2,430	1,259	1,171					165	112	826	739	435	35	263	652
72	Papparapatti (V)	...	...	...					UNIN HABITED												

VILLAGE DIRECTORY

DHARMAPURI TALUK—(contd.)

Location Code Number	Name of Village/Panchayat	A-III M	A-III F	A-IV M	A-IV F	A-V M	A-V F	A-VI M	A-VI F	A-VII M	A-VII F	A-VIII M	A-VIII F	A-IX M	A-IX F	B-X Non-workers M	B-X Non-workers F	Name of the Panchayat in which it is now included with the date of inclusion with other components if any
1	2	21	22	23	24	25	26	27	28	29	30	31	32	33	34	35	36	37
37	Erraglattahalli (V)	...							UNIN	HABITED								
38	Boppidi (V)	...	...	...	...	...	...	...	...	...	...	...	...	1	1	55	66	Boppidi (P) 23-5-60 merged with L. C. No. 29
39	Eruduguttahalli (V)	...	...	...	...	...	...	...	...	...	...	...	...	2	1	43	59	Eruduguatthalli (P) 23-5-60 merged with L. C. No. 29
40	Erranahalli (V)	...	41	14	15	35	11	...	15	9	48	4	2	...	75	82	653	812	Erranahalli (P) 21-1-60
41	Palacode (P)	...	24	...	195	79	98	8	34	...	853	35	100	...	535	221	2,004	3,477	...
42	Palacode (V)	...	1	2	17	3	...	...	7	5	5	7	...	...	51	33	591	793	Palacode (P) 8-1-60
43	Pulikkal (V)	...	...	1	...	...	...	...	...	...	...	...	...	...	31	32	165	184	Pulikkal (P) 8-4-60
44	Nariyanahalli (V)	...	2	2	7	4	...	...	...	...	2	2	...	...	4	4	145	181	Nariyanahalli (P) 23-8-60 merged with L. C. No. 66
45	Gendiganahalli (P)	...	...	...	4	...	1	...	...	...	1	3	1	...	8	...	278	336	...
46	Periyanahalli (P)	...	13	5	9	6	12	1	...	...	42	14	10	...	72	68	453	627	...
47	Kerakodihalli (V)	...	2	...	10	10	...	...	...	...	4	7	...	...	9	1	148	370	Kerakodihalli (P) 15-9-60
48	Mottalur (P)	...	...	...	5	...	1	...	1	...	...	...	...	...	1	1	1 1	196	...
49	Thindal (P)	...	...	...	27	28	...	...	...	...	1	...	...	...	5	...	273	297	Thindal (P) 4-5-60 included L. C. No. 50
50	Thellanahalli (V)	...	3	...	4	8	...	...	...	...	5	...	...	...	2	1	63	72	Thellanahalli (P) 4-5-60 merged with L. C. No. 49
51	Bandarahalli (P)	...	10	2	53	23	1	1	6	...	14	3	2	...	20	10	376	528	...
52	Murukkampatti (V)	...	...	...	...	...	2	...	...	...	3	1	1	...	22	15	420	801	Murukkampatti (P) 18-4-60
53	Adilan (P)	...	1	...	1	...	...	...	4	...	3	1	...	...	44	10	412	503	...
54	Kovilur (P)	...	2	...	8	...	1	...	...	...	...	...	...	...	30	8	262	656	...
55	Kalappanahalli (P)	...	12	...	14	11	...	...	...	...	16	2	...	...	5	3	272	257	...
56	Begarahalli (P)	...	2	...	14	1	1	...	1	1	3	...	...	1	17	7	440	530	...
57	Bolaboguthanahalli (V)	...	...	...	...	...	...	...	1	...	2	4	...	...	...	...	99	124	Bolaboguthanahalli (P) merged with L. C. No. 112
58	Bathialahalli (V)	...	...	...	...	...	...	...	...	...	...	...	1	...	3	1	62	78	Bathialahalli (P) 4-5-60 merged with L. C. No. 626
59	Pothalahalli (V)	...	...	...	...	...	...	...	...	...	...	...	...	...	...	...	27	50	...
60	Neralamaradahalli (V)	...	...	...	...	...	...	...	...	...	...	...	...	...	5	...	36	34	Neralamara lahalli (P) 4-5-60 merged with L. C. No. 62
61	Kattanahalli (P)	...	45	15	7	2	...	...	...	...	3	...	2	...	7	1	130	206	...
62	Modagalahalli (V)	...	...	...	...	...	...	...	...	...	...	...	...	...	...	...	48	62	Modagalahalli (P) 4-6-60 included L. C. Nos. 58 & 60
63	Karagathahalli (V)	...	3	...	6	3	...	...	...	...	1	2	...	...	22	16	325	398	Karagathahalli (P) 16-5 60
64	Pappinaickenhalli (V)	...	...	...	1	...	...	...	1	...	3	1	...	...	7	9	299	530	Pappinaickenhalli (P) 15-9-60
65	Settihalli (V)	...	1	...	...	...	...	...	...	...	...	...	1	...	5	5	48	69	Settihalli (P) 19-11-60
66	Domalahalli (V)	...	...	...	...	...	...	...	...	...	...	...	...	...	...	...	95	132	Domalahalli (P) 23-8-60 included L. C. No. 44
67	Panikulam (V)	...							UNIN	HABITED									
68	Acharahalli (P)	...	...	...	...	...	...	...	...	...	...	...	...	...	...	...	152	171	...
69	Panaikulam (P)	...	49	11	7	10	1	2	6	...	5	4	...	...	36	54	260	303	...
70	Goddanahalli (P)	...	5	1	2	1	...	...	...	...	1	1	...	...	7	5	156	170	Goddanahalli (P) merged with L. C. No. 71
71	Pikkili (P)	...	60	18	24	...	...	...	...	...	...	...	...	...	44	34	433	432	Pikkili (P) included L. C. No. 70
72	Papparapatti (V)	...							UNIN	HABITED									

Location Code Number	Name of Village/Panchayat			Area in Sq. Miles	Occupied Residential Houses		Total No. of Persons Enumerated			Scheduled Castes		Scheduled Tribes		Literate and Educated Persons		Total Workers (A-I to A-IX)		A-I		A-II	
					No. of Houses	No. of Households	Total	Males	Females	M	F	M	F	M	F	M	F	M	F	M	F
1	2			3	4	5	6	7	8	9	10	11	12	13	14	15	16	17	18	19	20
73	Veppalahalli (P)	...	P. Pw. Ea.	5·54	250	282	1,533	756	777	...	...	...	...	135	44	438	245	254	67	120	161
74	Papparapatti (P)	...	P. M. H. L. D. R. Hos. Pw. Ea. Cs.	...	1,042	1,115	6,101	3,022	3,079	120	138	...	...	1,540	677	1,657	1,113	362	165	76	92
75	Madehalli (P)	...	P. Pw.	2·21	217	236	1,080	530	550	...	...	...	...	122	21	372	294	316	268	41	21
76	Boogamahalli (V)	...	P. R. Pw.	3·43	448	448	2,084	1,021	1,063	146	135	...	...	70	10	709	645	561	374	70	276
77	Madehalli (P)	...	P. Pw.	...	76	76	380	194	186	...	...	...	...	21	1	118	2	114	...	...	2
78	Buduthanpatti (P)	...	P. R. Pw.	...	171	171	868	415	453	1	2	...	...	79	16	238	44	126	10	98	29
79	Gollahalli (V)	...	P. Pw.	...	59	59	302	141	161	47	48	...	...	19	4	85	3	81	...	2	3
80	Pulikkarai (V)	...	P. R. Pw. Vh.	4·55	461	471	2,220	1,105	1,115	25	11	...	...	140	30	729	512	563	336	97	156
81	Poomandahalli (P)	...	P. R. Pw. Cs.	4·11	374	376	1,718	841	877	241	237	...	...	37	8	534	264	334	120	76	45
82	Baichuhalli (P)	...	P. M. D R. Pw. Cs.	3·79	538	629	3,078	1,557	1,521	208	182	...	...	441	49	820	384	574	258	132	84
83	Indamangalam (P)	...	P. R. Pw.	3·27	488	510	2,576	1,311	1,265	90	93	...	...	169	20	813	585	703	425	70	118
84	Krishnapuram (P)	...	P. Rhc. Mcw. Mp. R. Pw. Tk. Cs.	3·34	449	449	2,171	1,073	1,098	1	...	...	...	385	128	704	506	554	352	28	33
85	Andihalli (P)	...	P. Pw.	2·59	311	311	1,453	710	743	8	3	...	...	96	23	464	448	393	391	5	1
86	Konanginaickanahalli (P)	...	P. Mp. R. Pw. Ea. Cs.	2·83	312	329	1,694	871	823	230	217	...	...	127	27	544	501	428	397	67	58
87	Semmandakuppam (P)	...	P. Pw. Cs.	4·05	458	458	2,266	1,140	1,126	76	67	...	...	128	19	731	626	560	490	92	97
88	Mallikuttai (P)	...	P. R. Pw.	3·38	425	425	2,094	1,012	1,082	62	58	...	...	119	19	670	521	552	257	22	150
89	Baragur (V)	...	L. R. Pw.	1·24	123	123	611	297	314	26	28	...	...	18	...	183	28	164	22	8	...
90	Selliampatti (V)	...	P. R. Pw. Ea. Cs.	3·47	415	419	2,061	1,029	1,032	4	4	...	...	166	39	647	410	583	363	48	41
91	Chekkodi (V)	...	P. R. Pw. Cs.	3·74	448	448	2,010	998	1,012	43	48	...	...	129	33	650	509	566	358	35	47
92	Palavadi (V)	...	P. Pw.	3·72	356	438	2,188	1,135	1,053	85	73	...	...	233	53	659	463	578	421	25	19
93	Velampatti (P)	...	P. R. Pw.	5·27	235	235	1,204	637	567	21	22	...	...	142	80	396	335	367	311	23	22
94	Onnappagoundanahalli (P)	...	P. R. Pw.	2·82	262	653	2,956	1,466	1,490	41	35	...	...	408	73	942	960	671	596	212	350
95	Thethiopanahalli (P)	...	P. R. Pw.	9·41	235	235	1,119	576	543	60	63	...	...	31	7	379	315	361	300	6	10
96	Anchehalli (P)	...	P. R. Pw	6·70	750	789	3,946	1,966	1,980	315	316	...	...	366	90	1,301	1,060	969	809	210	191
97	Billianur (P)	...	P. R. Pw.	5·77	563	563	2,971	1,499	1,472	106	87	...	...	273	62	898	369	762	328	18	12
98	Nagarkudal (V)	...	P R. Pw.	16·18	480	490	2,338	1,157	1,181	48	39	...	...	194	66	785	753	671	606	87	135
99	Bandahalli (V)	...	P. M. R. S. Pw.	28·86	336	336	1,719	874	845	...	...	...	...	89	23	593	390	418	209	128	129
100	Somemahalli (V)	...	P. R. Pw.	3·05	361	361	1,842	925	917	114	103	...	...	105	9	596	596	501	534	32	49
101	Betrahalli (P)	...	P. Pw. Cs.	2·46	698	698	3,384	1,711	1,673	64	52	...	...	420	70	1,072	933	714	219	226	585
102	Dalavihalli (P)	...	P. R. Pw. Cs.	3·01	495	499	2,454	1,236	1,218	68	64	...	...	257	43	841	531	663	287	33	220
103	Bommasamudram (P)	...	Pw.	...	180	180	727	372	355	...	...	...	...	60	23	235	223	152	105	54	114
104	Adagapadi (P)	...	P. D. Mp. R. S. Cs.	7·42	619	646	3,070	1,489	1,581	...	...	...	...	213	37	1,016	635	789	336	186	280
105	Sogathur (P)	...	P. R. S. Ea. Cs.	6·54	576	577	3,010	1,526	1,484	223	216	...	...	252	70	1,015	907	769	436	72	367
106	Kadagathur (P)	...	P. L. D. Mcw. Mp. R. Pw. Vh. Cs.	3·12	475	520	2,451	1,233	1,218	21	18	...	...	382	99	786	774	596	598	33	35
107	Naduhalli (P)	...	P. R. Pw. Cs.	2·74	334	336	1,667	809	858	4	7	...	...	150	41	478	382	350	75	109	297
108	Hale Dharmapuri (P)	...	P. D. R. Pw. Cs.	2·44	388	411	2,270	1,167	1,103	...	...	...	...	460	118	733	557	565	451	33	26

VILLAGE DIRECTORY

DHARMAPURI TALUK—(contd.)

Location Code Number	Name of Village/Panchayat	A-III		A-IV		A-V		A-VI		A-VII		A-VIII		A-IX.		B-X Non-workers		Name of the Panchayat in which it is now included with the date of inclusion with other components if any
		M	F	M	F	M	F	M	F	M	F	M	F	M	F	M	F	
1	2	21	22	23	24	25	26	27	28	29	30	31	32	33	34	35	36	37
73	Veppalahalli (P)	...	8	...	9	2	...	...	1	...	1	4	...	...	45	15	318	532	...
74	Papparapatti (P)	...	29	8	608	623	29	2	23	4	193	35	33	...	304	184	1,365	1,966	...
75	Madehalli (P)	...	1	...	1	...	...	...	2	1	...	...	...	...	11	4	158	256	Madehalli (P) included L. C. No. 77
76	Boogamahalli (V)	...	60	26	7	3	...	1	...	...	...	...	...	...	11	5	312	418	...
77	Madehalli (P)	...	...	...	...	...	...	...	...	...	...	...	...	...	4	...	76	184	Madehalli (P) merged with L. C. No. 75
78	Buduthanpatti (P)	...	2	3	2	...	1	...	...	...	...	2	...	...	9	...	177	409	...
79	Gollahalli (V)	...	...	...	...	...	...	...	...	...	..	...	...	...	2	...	56	158	Gollahalli (P) merged with L. C. No. 117
80	Pulikkarai (V)	...	47	12	10	5	...	...	...	...	1	...	...	...	11	3	376	603	Pulikkarai (P) 8-9-60
81	Poomandahalli (P)	...	68	5	7	...	...	1	...	...	2	1	...	...	47	93	307	613	...
82	Baichuhalli (P)	...	1	1	8	...	5	...	...	...	68	1	1	...	31	40	737	1,137	...
83	Indamangalam (P)	...	...	...	16	10	1	...	...	...	2	4	...	...	21	28	498	680	...
84	Krishnapuram (P)	...	...	...	45	54	4	4	2	...	17	7	5	...	49	56	369	592	...
85	Andihalli (P)	...	1	...	5	...	3	...	1	...	2	...	...	...	54	56	246	295	...
86	Konanginaickanahalli (P)	...	4	...	21	35	...	1	6	...	2	3	...	...	16	7	327	322	...
87	Semmandakuppam (P)	...	14	6	14	11	...	...	16	5	1	...	...	...	34	17	409	500	...
88	Mallikkuttai (P)	...	47	42	24	20	...	1	...	...	...	2	1	2	24	47	342	561	...
89	Baragur (V)	...	...	...	1	...	...	...	...	...	...	...	...	...	10	6	114	286	Baragur (P) 13-11-60 merged with L. C. No. 90
90	Selliampatti (V)	...	...	...	4	3	...	...	...	...	...	...	1	...	11	3	382	622	Selliampatti (P) 13-11-60 included L. C. No. 89
91	Chekkodi (V)	...	11	4	4	11	...	...	...	...	...	...	...	...	34	89	348	503	Chekkodi (P) 9-9-60
92	Palavadi (V)	...	...	...	26	14	...	1	...	...	11	1	...	...	19	7	476	590	Palavadi (P) 12-9-60
93	Velampatti (P)	...	...	...	...	...	...	...	...	...	...	...	1	...	5	2	241	232	...
94	Onnappagoundanahalli (P)	...	1	...	6	...	4	...	13	...	2	2	...	...	33	12	524	530	...
95	Thethiopanahalli (P)	...	...	...	...	...	...	...	...	...	...	...	...	...	12	5	197	228	...
96	Anchehalli (P)	...	23	1	49	25	1	...	1	...	7	4	2	...	39	30	665	920	...
97	Billianur (P)	...	22	2	9	2	8	...	4	...	18	3	1	...	56	22	601	1,103	...
98	Nagarkudal (V)	...	7	2	2	...	1	1	...	...	1	2	...	...	16	7	372	428	Nagarkudal (P) 1-2-60
99	Bandahalli (V)	...	20	6	6	11	3	...	10	11	4	...	...	...	4	24	281	455	Bandahalli (P) merged with L. C. No. 124
100	Somemahalli (V)	...	...	...	32	7	...	1	12	...	2	...	1	...	16	5	329	321	Somemahalli (P) 1-9-60
101	Betrahalli (P)	...	26	...	14	10	...	...	6	...	3	...	...	...	83	119	639	740	...
102	Dalavihalli (P)	...	95	3	26	1	...	...	5	7	...	1	2	...	17	12	395	687	Dalavihalli (P) 1-12-59
103	Bommasamudram (P)	...	...	...	12	...	4	...	2	1	3	2	2	...	6	1	137	132	Bommasamudram (P) 10-5-60
104	Adagapadi (P)	...	2	...	17	...	...	...	...	...	...	...	1	...	21	19	473	946	...
105	Sogathur (P)	...	45	5	26	21	7	...	27	2	7	3	2	...	60	73	511	577	...
106	Kadagathur (P)	...	9	1	70	56	2	...	16	3	6	10	2	...	52	71	447	444	...
107	Naduhalli (P)	...	4	2	2	3	...	...	1	...	3	2	...	...	9		331	476	...
108	Hale Dharmapuri (P)	...	...	...	12	...	3	...	3	...	20	3	3	...					...

VILLAGE DIRECTORY

DHARMAPURI TALUK—(contd.)

Location Code Number	Name of Village/Panchayat			Area in Sq. Miles	Occupied Residential Houses: No. of Houses	Occupied Residential Houses: No. of Households	Total No. of Persons Enumerated: Total	Total No. of Persons Enumerated: Males	Total No. of Persons Enumerated: Females	Scheduled Castes: M	Scheduled Castes: F	Scheduled Tribes: M	Scheduled Tribes: F	Literate and Educated Persons: M	Literate and Educated Persons: F	Total Workers (A-I to A-IX): M	Total Workers (A-I to A-IX): F	A-I: M	A-I: F	A-II: M	A-II: F
1	2			3	4	5	6	7	8	9	10	11	12	13	14	15	16	17	18	19	20
109	Kuppur (P)	...	P. L. Pw. Cs.	4·02	361	415	2,307	1,153	1,154	128	131	...	...	329	50	726	391	548	230	89	149
110	Vellalapatti (P)	...	P. R. Pw.	2·76	340	340	1,620	830	790	188	192	...	...	90	6	557	310	415	178	111	115
111	Kondampatti (P)	...	P. Rhc. Mcw. Mp. R. Pw. Cs.	3·96	401	416	2,019	1,004	1,015	96	87	...	...	161	50	602	104	539	73	23	5
112	Pulidikarai (P)	...	P. R. Pw. Cs.	2·44	358	358	1,630	826	804	153	162	...	...	97	8	495	474	427	427	16	5
113	Mukkanur (P)	...	P. R. Pt. Pw. Cs.	4·86	426	426	2,148	1,090	1,058	304	313	...	...	167	20	712	614	634	536	71	77
114	Akkamaranahalli (P)	...	P. R. Pw. Cs.	4·78	320	326	1,651	849	802	8	6	...	...	146	25	528	485	469	431	35	49
115	Naickanahalli	...	P. R. Pt. Pw. Cs.	3·65	671	671	3,319	1,635	1,684	67	75	...	...	174	25	1,063	514	622	54	202	355
116	Vellolai (P)	...	P. Pw. Cs.	...	172	176	988	491	497	37	41	4	1	64	23	329	157	226	68	33	47
117	A. Galahalli (P)	...	P. L. R. S. Pw. Ea. Cs.	2·38	338	346	1,718	877	841	61	67	...	...	363	94	585	465	331	286	111	129
118	Chettikarai (P)	...	P. R. Pw. Cs.	3·47	461	567	3,123	1,568	1,555	54	54	...	...	368	128	984	900	810	742	58	57
120	Lakkiampatti (P)	...	P. L. R. Pw. Ea. B.	2·82	448	448	2,217	1,113	1,104	69	81	...	...	435	76	665	514	481	367	116	125
121	Thadangam (V)	...	P. R. Pw. Cs.	3·87	282	293	1,444	733	711	132	129	16	19	127	33	466	342	405	309	20	21
122	Balajangamanahalli (P)	...	P. R. Pw.	6·02	487	513	2,282	1,156	1,126	54	56	...	...	388	120	783	471	701	406	58	65
123	Indoor (P)	...	P. M. H. D. Mcw. Mp. R. S. Pw. Tk.	6·45	481	509	2,589	1,272	1,317	152	162	...	...	369	125	766	523	411	334	86	129
124	Bandahalli (P)	...	P. M. R. S.	...	396	396	1,665	827	838	6	1	—	...	146	56	543	557	473	427	44	122
125	Konangihalli (P)	...	P. Pw.	4·32	727	737	3,703	1,860	1,843	238	244	...	...	277	65	1,310	1,065	1,025	792	158	236
126	Mangarai (P)	...	P. Pw. Cs.	4·80	702	777	3,840	1,900	1,940	190	177	...	...	357	86	1,271	1,047	1,065	883	115	100
127	Parvathanahalli (P)	...	P. R. Pw. Ea.	4·64	411	411	2,246	1,140	1,106	...	...	...	...	215	29	715	482	508	291	30	75
128	Pennagaram (P)	...	P. M. H. L. D. Mp. R. Pt. S. Pw Tk. E.	4·23	1,323	1,455	7,305	3,807	3,498	110	100	...	...	1,893	973	2,044	281	693	106	143	8
129	Koothapadi (P)	...	P. R. Pw.	7·58	893	930	4,653	2,333	2,320	263	272	...	...	573	134	1,457	935	1,074	673	87	72
130	Senganur (P)	...	P. R. Pw. E.	3·50	497	529	2,531	1,289	1,242	134	157	...	...	306	91	789	284	532	146	117	106
131	Settianathapuram (P)	...	P. Pw. Cs.	2·37	723	724	3,265	1,639	1,626	212	114	—	...	273	63	1,114	732	862	558	70	56
132	Manchinayakanahalli (P)	...	P. Pw.	...	810	815	3,896	1,980	1,916	157	157	...	...	217	39	1,447	1,217	1,118	975	212	147
133	Echanahalli (V)	...	P. R. Pw.	5·30	426	458	2,176	1,094	1,082	136	141	...	...	91	9	696	599	577	512	86	72
134	Errabayyanahalli (P)	...	P. R. Pw. Cs.	...	582	582	2,431	1,202	1,229	290	281	...	...	169	59	820	787	670	633	121	143
135	Arakasanahalli (P)	...	P. Pw.	8·29	338	338	1,614	794	820	86	84	...	...	97	25	514	314	430	246	59	60
136	Elagiri (P)	...	P. R. Pw. Cs.	3·94	535	542	2,453	1,229	1,224	71	83	...	...	150	30	803	546	651	400	104	127
137	Pagalahalli (P)	...	P. R. Pw.	3·31	663	719	3,759	1,898	1,861	274	269	...	...	374	64	1,159	644	888	489	96	80
138	Nallampalli (P)	...	P. M. L. D. Mp. R. Pw. Cs.	2·48	640	640	3,038	1,508	1,530	241	226	...	...	514	262	848	480	458	204	146	156
139	Adamankottai (P)	...	P. H. R. Pw.	5·34	661	712	3,417	1,725	1,692	150	169	...	...	516	102	1,065	596	775	441	31	8
140	A. Jettihalli (P)	...	P. R. Pw.	2·12	554	592	2,849	1,429	1,420	42	30	...	...	314	37	919	685	766	557	58	80
141	Ungranahalli (P)	...	P. L. R. Pw. Cs.	2·88	588	595	3,314	1,661	1,653	7	8	...	...	254	20	1,056	713	795	526	83	109
142	Noolahalli (P)	...	P. Pw. Cs.	13·36	834	873	4,847	2,426	2,421	179	171	—	—	238	36	1,517	1,135	1,276	915	75	112
143	Nallasenahalli (P)	...	P. Pw. Cs.	...	136	174	790	406	384	8	4	—	...	92	16	289	253	264	229	20	24
144	Dinnahalli (P)	—	P. R. Pw. Cs.	...	538	591	2,769	1,402	1,367	85	66	...	...	254	37	863	409	759	344	52	53
145	Mademangalam (P)	—	P. Mp. Pw. Ea. E. Cs.	2·83	624	624	3,047	1,518	1,529	152	161	...	...	587	155	910	247	539	69	206	154

VILLAGE DIRECTORY

DHARMAPURI TALUK—(contd.)

Location Code Number	Name of Village/Panchayat		A-III		A-IV		A-V		A-VI		A-VII		A-VIII		A-IX		B-X Non-workers		Name of the Panchayat in which it is now included with the date of inclusion with other components if any
			M	F	M	F	M	F	M	F	M	F	M	F	M	F	M	F	
1	2		21	22	23	24	25	26	27	28	29	30	31	32	33	34	35	36	37
109	Kuppur (P)	...	22	4	8	...	...	...	3	2	28	4	4	...	24	2	427	763	...
110	Vellalapatti (P)	...	7	...	9	10	...	...	...	...	5	4	...	...	10	3	273	480	...
111	Kondampatti (P)	...	3	...	5	...	1	...	4	...	1	1	2	...	24	25	402	911	...
112	Pulidikarai (P)	...	1	2	2	...	...	...	1	...	...	...	...	...	48	40	331	330	...
113	Mukkanur (P)	...	...	...	3	...	...	...	...	...	...	...	...	...	4	1	378	444	...
114	Akkamaranahalli (P)	...	...	...	4	...	...	...	...	...	1	...	...	...	19	5	321	317	...
115	Naickanahalli (P)	...	148	33	22	4	4	...	...	...	3	5	2	...	60	63	572	1,170	...
116	Vellolai (P)	...	43	20	...	...	...	...	...	...	1	...	...	...	26	22	162	340	...
117	A. Galahalli (P)	...	35	11	13	6	26	1	7	...	14	13	3	...	45	19	292	376	A. Galahalli (P) included L.C. No. 79
118	Chettikarai (P)	...	6	5	...	...	3	...	10	7	6	8	...	...	91	81	584	655	...
120	Lakkiampatti (P)	...	2	...	4	1	8	...	11	...	12	6	7	...	24	15	448	590	
121	Thadangam (V)	...	5	2	16	2	1	1	...	...	...	...	2	...	17	7	267	369	Thadangam (P) 1-6-60
122	Balajangamanahalli (P)	...	...	...	5	...	1	...	...	...	2	...	1	...	15	...	373	655	...
123	Indoor (P)	...	...	2	116	46	19	1	6	...	61	6	19	...	48	5	506	794	...
124	Bandahalli (P)	...	4	1	5	1	4	...	2	...	2	3	1	...	8	3	284	281	Bandahalli (P) included L.C. No. 99
125	Konangihalli (P)	...	8	1	15	3	14	...	1	...	27	3	2	1	60	29	550	778	...
126	Mangarai (P)	...	4	4	32	34	2	4	...	...	19	8	1	...	33	14	629	893	...
127	Parvathanahalli (P)	...	51	3	4	1	2	...	...	...	2	...	...	...	118	112	425	624	...
128	Pennagaram (P)	...	84	5	95	34	80	5	27	1	447	33	152	...	323	89	1,763	3,217	...
129	Koothapadi (P)	...	59	6	33	12	2	...	8	...	12	4	3	...	179	168	876	1,385	...
130	Senganur (P)	...	37	2	6	2	6	...	20	7	4	3	10	...	57	18	500	958	...
131	Settianathapuram (P)	...	4	...	29	8	7	...	...	...	22	7	1	...	119	103	525	894	...
132	Manchinayakanahalli (P)	...	1	12	9	2	20	...	14	...	9	4	...	1	64	76	533	699	...
133	Echanahalli (V)	...	...	1	11	3	5	...	1	1	...	1	...	...	16	9	398	483	Echanahalli (P) 10-5-60
134	Errabayyanahalli (P)	...	...	...	16	8	...	...	...	...	2	1	1	...	10	2	382	442	...
135	Arakasanahalli (P)	...	...	...	10	1	...	...	...	...	2	5	...	...	13	2	280	506	...
136	Elagiri (P)	...	2	...	12	3	...	...	...	...	2	...	1	...	31	16	426	678	...
137	Pagalahalli (P)	...	8	...	53	1	1	...	4	...	5	2	1	...	103	72	739	1,217	...
138	Nallampalli (P)	...	16	7	36	48	38	24	1	3	74	10	4	1	75	27	660	1,050	...
139	Adamankottai (P)	...	27	4	54	42	3	...	5	...	19	4	22	...	129	97	660	1,096	...
140	A. Jettihalli (P)	...	16	4	23	...	2	...	3	...	12	6	1	...	38	38	510	735	...
141	Ungranahalli (P)	...	3	2	115	56	5	...	8	...	9	7	2	...	36	13	605	940	...
142	Noolahalli (P)	...	14	27	106	55	4	2	7	...	4	5	...	...	31	19	909	1,286	...
143	Nallasenahalli (P)	...	...	...	...	...	...	...	...	...	...	...	...	...	5	...	117	131	...
144	Dinnahalli (P)	...	1	...	14	...	...	...	6	...	2	2	2	...	27	10	539	958	...
145	Mademangalam (P)	...	11	3	35	3	2	...	1	...	82	9	2	...	32	9	608	1,282	...

VILLAGE DIRECTORY

DHARMAPURI TALUK—(contd.)

Location Code Number	Name of Village/Panchayat			Area in Sq. Miles	Occupied Residential Houses: No. of Houses	Occupied Residential Houses: No. of Households	Total No. of Persons Enumerated: Total	Total No. of Persons Enumerated: Males	Total No. of Persons Enumerated: Females	Scheduled Castes: M	Scheduled Castes: F	Scheduled Tribes: M	Scheduled Tribes: F	Literate and Educated Persons: M	Literate and Educated Persons: F	Total Workers (A-I to A-IX): M	Total Workers (A-I to A-IX): F	A-I: M	A-I: F	A-II: M	A-II: F
1	2			3	4		6	7	8	9	10	11	12	13	14	15	16	17	18	19	20
146	Laligam (P)	...	P. M. H. T. L. D. Mcw. Mp. R. Pw. Ea. E. Cs.	2·79	367	370	1,849	960	889	60	53	...	...	433	136	575	234	264	82	47	26
147	Mitta Reddihalli (V)	...	P. R. Pw. Ea. Cs.	15·11	428	435	2,134	1,090	1,044	148	150	...	...	246	29	650	215	466	54	146	146
148	Laligam (V)	...	...	...	789	790	3,767	1,882	1,885	109	120	...	...	713	149	1,142	658	856	485	2	2
149	Boodamanahalli (V)	...	P. R. Pw.	4·49	150	151	701	334	367	...	...	...	...	53	12	188	45	162	33	2	1
150	Sivadi (P)	...	P. R. Pw.	4·02	260	260	1,240	619	621	336	310	...	...	106	13	400	142	301	47	25	24
151	Palayampudur (P)	...	P. M. H. D. Mcw. R. Pw. Ea. E. Cs.	6·28	528	545	2,743	1,369	1,374	66	66	...	...	452	87	903	857	674	651	40	11
152	Dokkupothanahalli (P)	...	P. Mp. R. Pw.	4·52	442	450	2,240	1,165	1,075	8	4	...	...	120	11	792	666	698	601	62	52
153	Samisettipatti (P)	...	P. M. Pw.	5·79	412	412	1,975	967	1,008	60	43	...	...	90	12	647	349	570	306	34	26
154	Menithahalli (P)	...	P. M. Mp. Pw. R.	13·23	1,025	1,032	4,889	2,472	2,417	415	378	...	...	495	109	1,650	1,069	1,180	564	305	430
155	Chinnampalli (V)	...	P. R.	6·27	310	310	1,500	762	738	133	129	...	...	204	52	547	430	314	278	126	112
156	Kalappampadi (P)	...	P. Mp. Pw. Cs.	8·29	336	344	1,668	838	830	153	137	...	...	213	86	565	450	441	351	83	75
157	Kukuttamaradahalli (P)	...	P. Pw.	5·42	202	202	1,119	589	530	...	...	...	...	58	49	418	383	374	337	16	23
158	Kodihalli (P)	...	d. Pw. Cs.	6·84	155	175	834	428	406	98	79	...	...	82	44	300	285	226	214	61	65
159	Ajjanahalli (P)	...	P. Pw.	15·17	701	725	3,469	1,761	1,708	157	116	...	...	289	114	1,201	1,003	878	727	213	255
160	Sunjalnatham (P)	...	P. D. Mp. Pw.	7·53	661	669	3,333	1,725	1,608	210	193	12	12	431	170	1,183	985	746	619	330	321
161	Doonagattahalli (P)	...	P. Pw. Cs.	12·92	589	595	3,072	1,581	1,491	318	273	1	1	399	119	1,088	819	861	650	97	63
162	Ramakondahalli (P)	...	P. Pw. Cs	8·56	454	467	2,160	1,083	1,077	112	114	...	...	157	20	755	617	664	527	10	19
163	Nagamarai (P)	...	P. Mcw. Mp. R. Pw.	15·16	752	827	4,701	2,427	2,274	367	309	...	...	374	112	1,665	1,145	1,167	821	344	279
164	Nanjanahalli (P)	...	P. Pw. R.	14·46	718	738	3,561	1,805	1,756	241	246	...	...	312	32	1,147	586	761	219	181	213
165	Badrahalli (P)	...	P. Mp. Pw.	10·42	381	381	1,924	951	973	174	193	...	...	91	12	657	609	609	573	15	22
166	Gendenahalli (P)	...	P. Pw.	9·24	406	433	1,995	1,020	975	100	85	...	...	50	17	723	627	557	498	145	116
167	Perumbalai (P)	...	P. R. Pw.	7·47	930	931	4,510	2,353	2,157	287	272	...	...	547	136	1,553	1,107	1,015	756	159	88
168	Kammampatti (P)	...	P. R. Pw. Cs.	9·00	607	607	2,844	1,469	1,375	148	159	...	...	264	44	953	795	744	626	103	44
169	Thoppur (P)	...	P. H. L. D. Mp. R. Pw. Cs.	4·31	686	689	3,715	1,946	1,769	275	268	...	...	679	228	1,180	903	664	529	176	143
170	Koduhalli (P)	...	P. Pw.	...	306	306	1,712	840	872	143	155	...	...	29	3	439	160	239	62	105	71
171	Veppilaimuthampatti (P)	..	P. Pw. Cs.	...	235	235	1,375	699	676	149	141	...	...	167	27	434	384	306	268	101	102
172	Noolahalli Reddihalli (Hills)	...	...	...					UNIN	HABITED											
173	Kondagarahalli (P)	...	P. Pw. Cs.	...	299	299	1,681	861	820	7	8	297	264	123	19	511	313	417	251	33	15
174	Thippireddihalli (P)	...	P. L. Mcw. R. Pw. Cs.	...	447	496	2,504	1,294	1,210	49	41	...	...	133	9	689	473	568	362	39	49
175	Kesaraguli (R.F.)	...	...	12·86					UNIN	HABITED											
176	Pikkilimalai (R.F.)	...	...	8·50					UNIN	HABITED											
177	Morappur (R.F.)	...	...	3·24					UNIN	HABITED											
178	Gittirayen (R.F.)	...	...	22·73					UNIN	HABITED											
179	Wodapatti (R.F.)	...	...	17·94					UNIN	HABITED											
180	Pennagaram (R.F.)	...	...	20·06					UNIN	HABITED											
181	Bevanurmalai (R.F.)	...	...	21·95					UNIN	HABITED											

VILLAGE DIRECTORY

DHARMAPURI TALUK—(contd.)

Location Code Number	Name of Village/Panchayat		A-III M	A-III F	A-IV M	A-IV F	A-V M	A-V F	A-VI M	A-VI F	A-VII M	A-VII F	A-VIII M	A-VIII F	A-IX M	A-IX F	B-X Non-workers M	B-X Non-workers F	Name of the Panchayat in which it is now included with the date of inclusion with other components if any
1	2		21	22	23	24	25	26	27	28	29	30	31	32	33	34	35	36	37
146	Laligam (P)	...	15	3	104	83	1	2	6	3	11	3	7	...	120	32	385	655	—
147	Mitta Reddihalli (V)	...	3	1	8	...	6	...	3	...	7	3	2	...	9	11	440	829	Mitta Reddihalli (P) 1-6-60
148	Laligam (V)	...	10	3	68	42	2	...	44	1	2	3	...	...	158	122	740	1,227	Laligam (P) 1-3-60
149	Boodamanahalli (V)	—	1	...	1	...	1	...	...	...	...	...	...	...	21	11	146	322	—
150	Sivadi (P)	...	2	...	27	19	...	...	...	...	3	1	...	...	42	51	219	479	...
151	Palayampudur (P)	...	1	...	21	9	4	...	17	14	2	2	...	...	144	170	466	517	—
152	Dokkupothanahalli (P)	...	...	—	6	1	7	...	1	...	...	2	...	...	18	10	373	409	—
153	Samisettipatti (P)	—	...	...	10	8	20	3	1	2	4	2	...	...	8	2	320	659	—
154	Manithahalli (P)	...	3	—	68	4	4	...	...	...	8	2	2	...	80	69	822	1,348	—
155	Chinnampalli (V)	...	7	...	28	10	5	...	18	14	15	4	5	...	29	12	215	308	—
156	Kalappampadi (P)	...	3	2	6	...	5	—	7	9	4	3	2	...	14	10	273	380	—
157	Kukuttamaradahalli (P)	...	...	...	14	10	...	...	...	...	...	...	...	...	14	13	171	147	—
158	Kodihalli (P)	...	4	...	4	1	...	—	...	...	...	...	...	...	5	5	128	121	—
159	Ajjanahalli (P)	...	29	1	25	1	7	—	2	2	10	3	1	...	36	14	560	705	—
160	Sunjalnatham (P)	...	4	—	25	12	4	4	16	14	20	1	...	...	38	14	542	623	—
161	Doonagattahalli (P)	...	4	1	32	10	2	—	8	1	9	7	1	...	74	87	493	672	—
162	Ramakondahalli (P)	...	2	3	31	38	2	...	2	2	3	1	1	...	40	27	328	460	—
163	Nagamarai (P)	—	7	—	42	17	17	1	20	9	10	3	1	...	57	15	762	1,129	—
164	Nanjanahalli (P)	—	66	15	36	21	2	...	4	...	8	6	7	...	82	112	658	1,170	—
165	Badrahalli (P)	...	9	...	7	2	—	...	2	2	5	4	1	...	9	6	294	364	—
166	Gendenahalli (P)	...	2	3	2	1	...	...	...	...	3	2	1	—	13	7	297	348	...
167	Perumbalai (P)	...	19	19	103	41	14	...	39	7	29	2	...	...	175	194	800	1,050	—
168	Kammampatti (P)	...	13	5	14	1	7	2	5	...	5	5	...	...	62	112	516	580	—
169	Thoppur (P)	...	21	1	59	27	20	3	9	7	32	19	11	...	188	174	765	866	...
170	Koduhalli (P)	...	9	1	59	17	...	...	—	...	1	1	...	...	26	8	401	712	...
171	Veppilaimuthampatti (P)	—	...	1	4	...	1	...	—	...	5	3	1	...	16	10	265	292	—
172	Noolahalli Reddihalli (Hills)	...								UNIN	HABITED								
173	Kondagarahalli (P)	...	...	...	20	27	2	...	2	...	3	1	1	...	33	19	350	507	...
174	Thippireddihalli (P)	...	...	...	27	11	1	...	...	...	3	—	4	—	47	51	605	737	—
175	Kesaraguli (R.F.)	...								UNIN	HABITED								
176	Pikkilimalai (R.F.)	—								UNIN	HABITED								
177	Morappur (R.F.)	...								UNIN	HABITED								
178	Gittirayen (R.F.)	...								UNIN	HABITED								
179	Wodapatti (R.F.)	—								UNIN	HABITED								
180	Pennagaram (R.F.)	...								UNIN	HABITED								
181	Bevanurmalai (R.F.)	—								UNIN	HABITED								

VILLAGE DIRECTORY

DHARMAPURI TALUK—(contd.)

Location Code Number	Name of Village/Panchayat			Area in Sq. Miles	Occupied Residential Houses: No. of Houses	Occupied Residential Houses: No. of Households	Total No. of Persons Enumerated: Total	Total No. of Persons Enumerated: Males	Total No. of Persons Enumerated: Females	Scheduled Castes: M	Scheduled Castes: F	Scheduled Tribes: M	Scheduled Tribes: F	Literate and Educated Persons: M	Literate and Educated Persons: F	Total Workers (A-I to A-IX): M	Total Workers (A-I to A-IX): F	A-I: M	A-I: F	A-II: M	A-II: F
1	2			3	4	5	6	7	8	9	10	11	12	13	14	15	16	17	18	19	20
182	Badanavadi (R.F.)	...	...	43·86					UNIN	HABITED											
183	Masakkal (R.F.)	...	...	15·37					UNIN	HABITED											
184	Perumbalaimalai (R.F.)	...	...	12·96					UNIN	HABITED											
185	Kalappambadi (R.F.)	...	...	14·62					UNIN	HABITED											
186	Parigam (R.F.)	...	...	26·29					UNIN	HABITED											
187	Thoppur (R.F.)	...	...	15·22					UNIN	HABITED											
	Total	...		919·11	67,270	70,418	346,550	174,658	171,892	15,706	15,283	360	323	38,384	11,121	111,106	76,934	73,235	52,039	12,739	15,659

VILLAGE DIRECTORY

DHARMAPURI TALUK—(contd.)

Location Code Number	Name of Village/Panchayat		A-III		A-IV		A-V		A-VI		A-VII		A-VIII		A-IX		B-X Non-workers		Name of the Panchayat in which it is now included with the date of inclusion with other components if any
			M	F	M	F	M	F	M	F	M	F	M	F	M	F	M	F	
1	2		21	22	23	24	25	26	27	28	29	30	31	32	33	34	35	36	37
182	Badanavadi (R. F.)	...									HABITED								
183	Masakkal (R.F.)	...								UNIN	HABITED								
184	Perumbalaimalai (R.F.)	...								UNIN	HABITED								
185	Kalappambadi (R.F.)	...								UNIN	HABITED								
186	Parigam (R.F.)	...								UNIN	HABITED								
187	Thoppur (R.F.)	...								UNIN	HABITED								
	Total	...	2,165	547	3,734	2,213	926	153	784	206	HABITED								
											3,228	623	603	7	7,692	5,487	63,552	94,958	

TOWN

DHARMAPURI

DIRECTORY

TALUK—(contd.)

Location Code Number	Name of Town			Area in Sq. Miles	Occupied Residential Houses		Total No. of Persons Enumerated			Scheduled Castes		Scheduled Tribes		Literate and Educated Persons		Total Workers (A-I to A-IX)		A-I		A-II	
					No. of Houses	No. of Households	Total	Males	Females	M	F	M	F	M	F	M	F	M	F	M	F
1	2			3	4	5	6	7	8	9	10	11	12	13	14	15	16	17	18	19	20
119	Dharmapuri (P)	...	P. M. H. T. L. D. Hos. Mcw. Mp. R. Pt. S. Pw. Tk. Ea. E. Vh. Cs. B.																		
	Ward 1 E. B. 1	...	...	...	90	90	441	219	222	...	...	...	...	70	12	126	100	79	66	27	32
	2	...	...	...	94	94	484	255	229	...	...	...	...	109	28	140	66	91	32	4	15
	3	...	...	...	78	90	453	229	224	...	...	...	...	131	35	125	40	16	4	9	24
	4	...	...	...	144	144	643	328	315	56	47	...	...	120	41	163	69	48	25	1	...
			Total ...	...	**406**	**418**	**2,021**	**1,031**	**990**	**56**	**47**	...	...	**430**	**116**	**554**	**275**	**234**	**127**	**41**	**71**
	Ward 2 E. B. 5	...	...	...	95	95	443	217	226	...	...	...	...	87	19	111	51	54	44	...	...
	6	...	...	...	129	129	624	293	331	...	...	...	...	120	26	135	103	35	25	7	23
	7	...	...	...	97	97	500	256	244	...	...	...	...	144	189	121	67	37	34	...	...
			Total ...	...	**321**	**321**	**1,567**	**766**	**801**	**...**	**...**	**...**	**...**	**351**	**234**	**367**	**221**	**126**	**103**	**7**	**23**
	Ward 3 E. B. 8	...	...	...	79	89	475	252	223	...	...	...	...	85	24	115	21	...	...	...	...
	9	...	...	...	111	112	541	275	266	...	...	...	...	171	106	140	26	16	11	...	1
	10	...	...	...	73	89	520	268	252	1	2	...	...	188	77	137	4	...	...	...	...
	11	...	...	...	90	90	451	241	210	...	...	...	...	160	95	110	28	4	1	...	3
			Total ...	...	**353**	**380**	**1,987**	**1,036**	**951**	**1**	**2**	**...**	**...**	**604**	**302**	**502**	**79**	**20**	**12**	**...**	**4**
	Ward 4 E. B. 12	...	...	...	75	85	423	225	198	...	...	...	...	92	33	121	66	36	22	...	...
	13	...	...	...	128	144	713	374	339	...	...	...	...	196	134	196	46	11	11	11	11
	14	...	...	...	72	85	413	230	183	...	...	...	...	142	70	110	14	2	...	...	2
			Total ...	...	**275**	**314**	**1,549**	**829**	**720**	**...**	**...**	**...**	**...**	**430**	**237**	**427**	**126**	**49**	**33**	**11**	**13**
	Ward 5 E. B. 15	...	...	...	108	108	501	254	247	...	...	...	...	139	62	133	8	...	...	...	...
	16	...	...	...	78	82	401	197	204	...	...	...	...	167	152	105	11	6	...	1	...
	17	...	...	...	94	95	508	249	259	...	...	...	...	171	121	135	19	10	4	...	...
			Total ...	...	**280**	**285**	**1,410**	**700**	**710**	**...**	**...**	**...**	**...**	**477**	**335**	**373**	**38**	**16**	**4**	**1**	**...**
	Ward 6 E. B. 18	...	...	...	135	135	625	331	294	...	...	...	...	271	187	171	15	2	...	1	...
	19	...	...	...	114	115	649	334	315	...	...	...	...	250	171	153	9	...	...	...	...
	20	...	...	...	104	104	584	299	285	...	1	...	...	226	142	129	15	3	...	...	...
	21	...	...	...	76	83	396	208	188	36	...	...	...	117	28	111	31	24	9	7	4
			Total ...	...	**429**	**437**	**2,254**	**1,172**	**1,082**	**...**	**...**	**...**	**...**	**864**	**528**	**564**	**70**	**29**	**9**	**8**	**4**
	Ward 7 E. B. 22	...	...	...	133	133	589	290	299	36	1	...	...	134	65	155	85	21	18	...	22
	23	...	...	...	70	70	272	135	137	...	...	...	...	55	12	76	53	20	12	...	...
			Total ...	...	**203**	**203**	**861**	**425**	**436**	...	...	...	...	189	77	231	138	41	30	...	22
	Ward 8 E. B. 24	...	...	...	106	120	553	271	282	...	...	...	...	165	102	135	54	1	...	...	...
	25	...	...	...	61	61	244	126	118	...	...	...	...	47	16	75	36	1	1	...	...
	26	...	...	...	122	135	662	317	345	...	...	...	...	233	167	167	30	...	...	...	...
			Total ...	...	**289**	**316**	**1,459**	**714**	**745**	...	...	...	...	445	285	377	120	2	1	...	...
	Ward 9 E. B. 27	...	...	...	114	114	564	288	276	...	...	...	...	84	14	186	140	46	20	6	4

TOWN DIRECTORY

DHARMAPURI TALUK—(contd.)

Location Code Number	Name of Town	A-III M	A-III F	A-IV M	A-IV F	A-V M	A-V F	A-VI M	A-VI F	A-VII M	A-VII F	A-VIII M	A-VIII F	A-IX M	A-IX F	B-X Non-workers M	B-X Non-workers F
1	2	21	22	23	24	25	26	27	28	29	30	31	32	33	34	35	36
119	Dharmapuri (P)—(*contd.*)																
Ward 1	E. B. 1 ...	...	...	...	...	2	...	...	—	6	2	5	...	7	...	93	122
	2 ...	...	...	...	...	3	2	3	...	12	5	20	11	7	1	115	163
	3 ...	...	...	...	—	14	2	6	1	54	4	4	—	22	5	104	184
	4 ...	...	...	20	...	9	...	...	...	37	7	40	33	8	4	165	246
	Total ...	...	...	**20**	...	**28**	**4**	**9**	**1**	**109**	**18**	**69**	**44**	**44**	**10**	**477**	**715**
Ward 2	E. B. 5 ...	...	—	...	...	22	...	4	...	5	3	3	...	23	4	106	175
	6 ...	...	4	...	...	13	2	9	2	14	3	29	34	28	10	158	228
	7 ...	1	...	...	1	14	...	10	...	9	5	6	—	44	27	135	177
	Total ...	**1**	**4**	...	**1**	**49**	**2**	**23**	**2**	**28**	**11**	**38**	**34**	**95**	**41**	**399**	**580**
Ward 3	E. B. 8 ...	...	...	...	6	37	10	1	...	39	1	11	—	27	4	137	202
	9 ...	...	...	2	5	25	2	2	...	37	1	25	—	33	6	135	240
	10 ...	...	—	2	2	42	—	1	...	60	1	16	...	16	1	131	248
	11 ...	2	...	11	11	26	...	2	—	34	1	12	...	19	12	131	182
	Total ...	**2**	...	**15**	**24**	**130**	**12**	**6**	...	**170**	**4**	**64**	...	**95**	**23**	**534**	**872**
Ward 4	E. B. 12 ...	...	...	1	4	6	...	...	...	20	3	33	29	25	8	104	132
	13 ...	—	...	2	3	45	2	3	...	73	6	26	1	25	12	178	293
	14 ...	1	—	4	1	20	1	1	...	30	3	28	—	24	7	120	169
	Total ...	**1**	—	**7**	**8**	**71**	**3**	**4**	...	**123**	**12**	**87**	**30**	**74**	**27**	**402**	**594**
Ward 5	E. B. 15 ...	...	...	16	—	4	1	...	—	27	3	6	1	80	3	121	239
	16 ...	1	—	1	3	8	5	...	—	54	2	13	...	21	1	92	193
	17 ...	...	...	6	—	9	...	...	...	68	5	18	...	24	10	114	240
	Total ...	**1**	—	**23**	**3**	**21**	**6**	...	...	**149**	**10**	**37**	**1**	**125**	**14**	**327**	**672**
Ward 6	E. B. 18 ...	...	...	5	5	21	2	3	...	59	1	8	...	72	7	160	279
	19 ...	...	...	10	4	37	...	...	...	68	...	10	...	28	5	181	306
	20 ...	—	...	28	2	26	1	2	...	31	2	8	...	31	10	170	270
	21 ...	—	...	3	1	15	—	2	...	16	2	22	...	22	15	97	157
	Total ...	—	...	**46**	**12**	**99**	**3**	**7**	...	**174**	**5**	**48**	—	**153**	**37**	**608**	**1,012**
Ward 7	E. B. 22 ...	...	...	...	...	44	16	15	2	27	7	14	...	34	20	135	214
	23 ...	...	...	2	2	3	1	...	...	14	7	19	...	18	31	59	84
	Total ...	...	...	**2**	**2**	**47**	**17**	**15**	**2**	**41**	**14**	**33**	...	**52**	**51**	**194**	**298**
Ward 8	E. B. 24 ...	...	...	10	3	30	2	13	1	26	9	9	...	46	39	136	228
	25 ...	...	...	8	...	13	5	18	9	6	4	4	...	25	17	51	82
	26 ...	—	...	3	3	26	4	...	—	96	10	16	...	26	13	150	315
	Total ...	...	...	**21**	**6**	**69**	**11**	**31**	**10**	**128**	**23**	**29**	...	**97**	**69**	**337**	**625**
Ward 9	E. B. 27 ...	8	10	...	...	14	2	1	...	26	6	1	...	84	98	102	136

TOWN

DHARMAPURI

DIRECTORY

TALUK—(contd.)

Location Code Number	Name of Town	Area in Sq. Miles	Occupied Residential Houses: No. of Houses	Occupied Residential Houses: No. of Households	Total No. of Persons Enumerated: Total	Total No. of Persons Enumerated: Males	Total No. of Persons Enumerated: Females	Scheduled Castes: M	Scheduled Castes: F	Scheduled Tribes: M	Scheduled Tribes: F	Literate and Educated Persons: M	Literate and Educated Persons: F	Total Workers (A-I to A-IX): M	Total Workers (A-I to A-IX): F	A-I: M	A-I: F	A-II: M	A-II: F
1	2	3	4	5	6	7	8	9	10	11	12	13	14	15	16	17	18	19	20
119	Dharmapuri (P)—(*contd.*)																		
Ward 9	E. B. 28 — — ...	...	98	100	544	267	277	171	171	...	...	73	17	165	112	34	4	14	1
	29 — — ...	...	78	81	388	179	209	...	...	...	...	88	30	120	44	45	...	3	...
	Total ...	...	290	295	1,496	734	762	171	171	...	...	245	61	471	296	125	24	23	5
Ward 10	E. B. 30 — — ...	...	116	122	659	333	326	...	...	...	...	240	84	193	178	12	3	...	...
	31 — — ...	...	100	100	481	240	241	...	...	...	...	134	30	142	135	8	6	...	...
	32 —	...	79	79	418	200	218	33	46	...	...	101	30	102	85	15	...	...	...
	Total ...	...	295	301	1,558	773	785	33	46	...	...	475	144	437	398	35	9	...	...
Ward 11	E. B 33 ... —	...	74	74	441	236	205	...	...	...	...	148	98	111	6	4	—	3	...
	34 ... —	...	108	108	473	244	229	...	...	...	...	150	77	127	22	4	...	1	...
	35	...	75	75	335	173	162	...	...	...	...	142	92	94	8	1	...	...	...
	Total ...	...	257	257	1,249	653	596	...	...	...	...	440	267	332	36	9	...	4	...
Ward 12	E. B. 36	...	165	165	663	345	318	...	...	...	...	204	85	185	91	11	10	...	7
	37 — ...	...	76	76	393	202	191	...	...	...	...	96	58	93	38	14	7	...	...
	38 — —	...	78	78	373	182	191	...	...	...	...	139	89	86	18	16	...	...	...
	39 — —	...	137	137	575	289	286	—	...	...	...	202	157	144	41	16	3	...	1
	40 — ...	...	91	91	377	189	188	—	...	...	...	75	25	101	58	.	3	...	1
	41 — —	...	136	148	717	361	356	11	9	...	...	237	131	181	89	24	18	...	..
	Total ...	...	683	695	3,098	1,568	1,530	...	...	...	...	953	545	790	335	81	41	...	9
Ward 13	E. B. 42 — —	...	86	100	459	240	259	11	9	...	...	202	155	127	10	...	...	...	
	43 ... —	...	101	104	528	277	251	...	...	...	...	197	123	153	3	—	...	...	.
	44	...	119	129	621	323	298	...	...	...	..	197	136	157	24	5	1	...	—
	45	...	188	191	908	482	426	55	52	...	...	371	259	228	20	14	...	...	...
	Total ...	...	494	524	2,55[illegible]	1,322	1,234	24	19	...	...	967	673	665	57	19	1	...	...
Ward 14	E. B. 46 — ...	...	124	124	562	284	278	79	71	...	...	170	77	163	71	...	...	...	..
	47 — —	...	146	146	673	343	330	...	...	...	...	238	135	196	90	5	2	..	...
	48	...	72	72	388	197	191	...	...	...	...	132	72	95	47	3	...	...	...
	49	...	128	128	689	354	335	—	—	...	...	269	115	201	80	9	11	...	...
	50 — ...	...	139	139	607	307	300	5	7	...	...	147	54	148	15	39	...	...	...
	51	...	103	103	456	226	230	...	...	...	...	127	57	120	46	10	10	3	6
	Total ...	...	712	712	3,375	1,711	1,664	11	15	...	...	1,083	510	923	349	66	23	3	6
Ward 15	E. B. 52	...	98	98	486	262	224	16	22	...	...	132	31	153	74	6	...	1	1
	53	...	102	102	465	230	235	130	150	...	...	127	45	113	80	4	1	—	1
	54	...	122	122	640	369	271	192	199	...	...	276	86	149	21	3	...	—	...
	Total ...	...	322	322	1,591	861	730	4	2	...	...	535	162	415	175	13	1	1	2
	Town Total ...	4·50	5,609	5,780	28,031	14,295	13,736	326	351	...	...	8,488	4,476	7,428	2,713	865	418	99	159
								729	720	...	...								

TOWN DIRECTORY

DHARMAPURI TALUK—(concld.)

Location Code Number	Name of Town	A-III M	A-III F	A-IV M	A-IV F	A-V M	A-V F	A-VI M	A-VI F	A-VII M	A-VII F	A-VIII M	A-VIII F	A-IX M	A-IX F	B-X Non-workers M	B-X Non-workers F
1	2	21	22	23	24	25	26	27	28	29	30	31	32	33	34	35	36
119	Dharmapuri (P)—(*concld.*)																
Ward 9	E. B. 28 ...	...	...		...	...	...	...	...	...	...	1	...	116	107	102	165
	29 ...	1	1	15	12	9	...	3	...	11	12	...	...	33	19	59	165
	Total ...	**9**	**11**	**15**	**12**	**23**	**2**	**4**	...	**37**	**18**	**2**	...	**233**	**224**	**263**	**466**
Ward 10	E. B. 30 ...	...	1	139	156	5	...	..	...	22	2	...	...	15	16	140	148
	31 ...	...	...	115	120	3	...	...	...	7	1	...	...	9	8	98	106
	32 ...	...	...	54	66	2	...	4	...	3	1	6	1	18	17	98	133
	Total ...	...	1	**308**	**342**	**10**	...	**4**	...	**32**	**4**	**6**	**1**	**42**	**41**	**336**	**387**
Ward 11	E. B. 33 ...	...	...	...	...	22	...	1	...	20	1	5	...	56	5	125	199
	34 ...	...	...	4	1	24	1	16	...	27	3	6	...	45	17	117	207
	35 ...	...	...	...	...	16	...	4	...	34	3	3	...	36	5	79	154
	Total ...	...	...	**4**	**1**	**62**	**1**	**21**	...	**81**	**7**	**14**	...	**137**	**27**	**321**	**560**
Ward 12	E. B. 36 ...	2	...	36	17	22	...	12	2	18	5	16	...	68	50	160	227
	37 ...	...	...	6	...	14	...	4	...	13	2	4	...	38	29	109	153
	38 ...	..	...	...	1	17	1	10	...	6	4	2	...	35	12	96	173
	39 ...	1	2	1	9	7	...	14	...	17	1	7	...	81	25	115	245
	40 ...	...	...	2	1	19	11	15	3	26	2	26	2	13	35	88	130
	41 ...	1	...	70	62	21	...	6	...	12	2	7	...	40	7	180	267
	Total ...	**4**	**2**	**115**	**90**	**100**	**12**	**61**	**5**	**92**	**16**	**62**	**2**	**275**	**158**	**778**	**1,195**
Ward 13	E. B. 42 ...	1	...	...	...	43	...	2	...	40	4	16	...	25	6	113	249
	43 ...	...	...	...	...	20	...	3	...	47	...	21	...	62	3	124	248
	44 ...	1	...	...	...	19	...	3	...	22	...	25	...	82	23	166	274
	45 ...	4	...	1	...	21	1	13	...	34	...	18	...	123	19	254	406
	Total ...	**6**	...	**1**	...	**103**	**1**	**21**	...	**143**	**4**	**80**	...	**292**	**51**	**657**	**1,177**
Ward 14	E. B. 46 ...	...	...	63	48	14	1	7	...	23	3	15	...	41	19	121	207
	47 ...	4	...	67	69	10	...	3	...	27	8	9	...	71	11	147	240
	48 ...	...	1	34	38	9	...	1	...	25	4	5	...	18	4	102	144
	49 ...	1	...	43	51	30	1	6	...	51	3	13	...	48	14	153	255
	50 ...	...	...	5	2	11	...	14	...	31	4	11	...	37	9	159	285
	51 ...	3	1	10	13	19	...	1	...	34	5	15	...	25	11	106	184
	Total ...	**8**	**2**	**222**	**221**	**93**	**2**	**32**	...	**191**	**27**	**68**	...	**240**	**68**	**788**	**1,315**
Ward 15	E. B. 52 ...	5	...	7	23	17	7	5	5	32	6	14	...	66	32	109	150
	53 ...	...	...	1	30	23	4	1	...	18	1	15	1	51	42	117	155
	54 ...	2	...	4	3	24	1	2	...	22	2	30	...	62	15	220	250
	Total ...	**7**	...	**12**	**56**	**64**	**12**	**8**	**5**	**72**	**9**	**59**	**1**	**179**	**89**	**446**	**555**
	Town Total ...	**39**	**20**	**811**	**778**	**969**	**88**	**246**	**25**	**1,570**	**182**	**696**	**113**	**2,133**	**930**	**6,867**	**11,023**

5. OMALUR TALUK

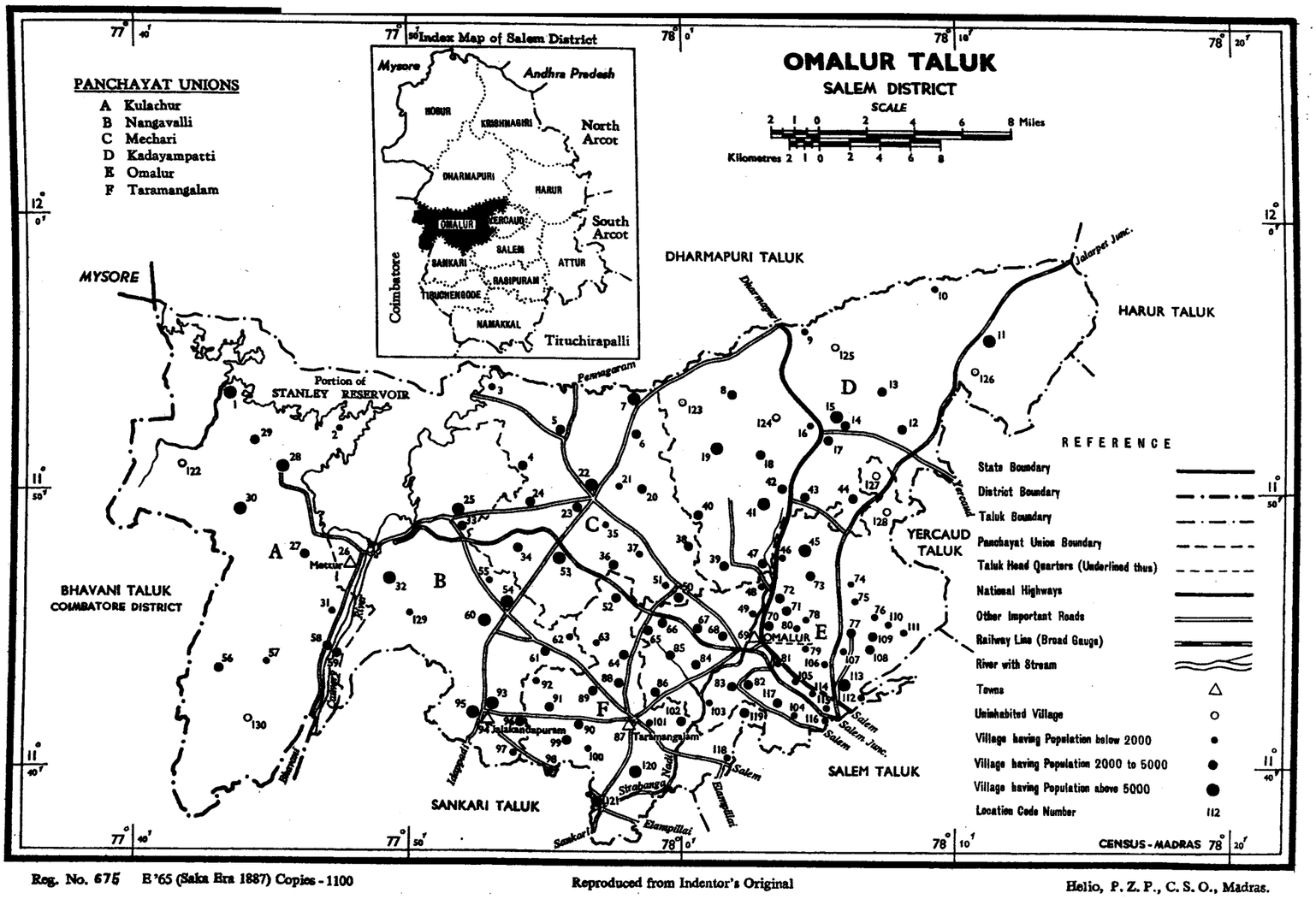

Reg. No. 675 E'65 (Saka Era 1887) Copies - 1100

Reproduced from Indentor's Original

Helio, P. Z. P., C. S. O., Madras.

ALPHABETICAL LIST OF VILLAGES

5. OMALUR TALUK

Sl. No.	Name of village	Location Code Number	Sl. No.	Name of village	Location Code Number
1	Alagusamudram (V)	118	40	Kannamoochi (P)	56
2	Alamarathupatti (P)	30	41	Karavalli (Marakkottai) (P)	40
3	Amarakundi (P)	64	42	Karikkapatti (V)	97
4	Amaran (P)	21	43	Karukkalvadi (V)	119
5	Anaigoundampatti (V)	114	44	Karuppur (P)	113
6	Aranganoor (P)	38	45	Karuvattuparai (R.F.)	127
7	Ariyampatti (V)	92	46	Kaveripuram (P)	1
8	Arurpatty (P)	89	47	Kolathur (P)	28
9	Avadathur (P)	95	48	Kolnaickanpatti (P)	59
10	Balbakki (V)	49	49	Konagapady (P)	102
11	Banapuram (P)	36	50	Kongupatti (P)	19
12	Bommiampatti (P)	13	51	Kookuttapatti (P)	44
13	Bukkampatti (P)	20	52	Koppampatti (P)	35
14	Chinnasoragai (P)	62	53	Kottagoundampatti (V)	105
15	Danishpet (P)	12	54	Kottamariammankoil (P)	70
16	Darapuram (P)	47	55	Kunandiyur (P)	3
17	Dasavilakku (P)	120	56	Kurukkupatti (P)	101
18	Deevattipatti (P)	17	57	Mallikundam (P)	5
19	Dinnappatti (P)	2	58	Mallikuttai (P)	63
20	Doramangalam (P)	96	59	Manathal (P)	52
21	Edayapatti (V)	100	60	Manathal Nalla Goundampatti (P)	51
22	Elathur (R.F.)	124	61	Manguppai (V)	116
23	Elavampatti (P)	99	62	Manukondamalai (R.F.)	125
24	Ettikuttapatti (P)	79	63	Maramangalam U. (P)	66
25	Gollappatti (V)	107	64	Mecheri (P)	22
26	Gonur (P)	25	65	Mettupatti (P)	71
27	Gopinathapuram (V)	75	66	Mettur (Township)	26
28	Gundukkal (P)	8	67	Mookkanoor (P)	18
29	Guttapatti (P)	53	68	Moolakkadu (P)	27
30	Jalakantapuram (Union) (P)	94	69	Moongilpadi (V)	108
31	Jegadevampatti (V)	76	70	Muthunaickanpatti (P)	83
32	Kadayampatti (P)	14	71	Nachanampatti (V)	16
33	Kalipatti M. (P)	23	72	Nadupatti (P)	15
34	Kamalapuram (P)	72	73	Nallagoundampatti (V)	104
35	Kaminaickanpatti (V)	110	74	Nangavalli (P)	54
36	Kanavoipudur (P)	11	75	Naranampalayam (P)	78
37	Kanavoipudur (R.F.)	126	76	Navapatti (P)	58
38	Kajanaickampatti (P)	41	77	Olaipatti (P)	50
39	Kanjeri (R.F.)	128	78	Omalur (P)	69

. No.	Name of village	Location Code Number	Sl. No.	Name of village	Location Code Number
79	Pachanampatti (P) ...	68	106	Semmandapatti (P) ...	39
80	Pachapalaimalai (R.F.) ...	122	107	Semmankudal (P) ...	103
81	Pagalpatti (P) ...	117	108	Settipatti (P) ...	84
82	Palamalai (P) ...	57	109	Sikkampatti (P) ...	86
83	Palamalai (R.F.) ...	130	110	Sikkanampatti (V) ...	46
84	Pallipatti (P) ...	4	111	Singiripatti (P) ...	29
85	Panickanoor (V) ...	98	112	Surapalli (V) ...	93
86	Pannapatti (P) ...	43	113	Taramangalam (Union) (P) ...	87
87	Papampadi (P) ...	121	114	Taramangalam (Kasuvareddipatti) (N.P.) ...	88
88	Periasoragai (P) ...	61			
89	Perieripatti (P) ...	85	115	Thathaiampatti (V) ...	48
90	Poosaripatti (P) ...	42	116	Thathayangarpatti (P) ...	111
91	Pottaneri (P) ...	24	117	Thekkampatti (V) ...	109
92	Pottaneri Nalla Goundanpatti (P)	32	118	Thethigiripatti (P) ...	6
93	Pottipuram (P) ...	73	119	Thindamangalam (P) ...	67
94	Puliampatti (P) ...	81	120	Tholasampatti (P) ...	65
95	Ramasami Malai (R.F.) ...	123	121	Thumbipadi (P) ...	45
96	Ramireddipatti (P) ...	90	122	Vanavasi (P) ...	60
97	Sakkarasettipatti (P) ...	74	123	Vanavasi (R.F.) ...	129
98	Samballi (P) ...	31	124	Veerakkal (P) ...	55
99	Saminaickanpatti (P) ...	115	125	Veerakkalpudur (P) ...	33
100	Sangeethapatti (V) ...	106	126	Vellakkalpatti (V) ...	112
101	Sathapady (P) ...	37	127	Vellalapatti (P) ...	77
102	Sekkarapatti (P) ...	9	128	Vellar (P) ...	7
103	Sekkarapatti (V) ...	80	129	Veppilai (V) ...	10
104	Selavadai (P) ...	91	130	Virudasampatti (P) ...	34
105	Sellapillaikuttai (P) ...	82			

PANCHAYAT UNION

S. No.	L. C. No.	Name of Panchayat	Date of formation	Location Code/Units of 1961 Census constituting the Panchayat formed after 31-8-1960	Persons	Males	Females
1	2	3	4	5	6	7	8
		MECHERI PANCHAYAT UNION					
		City Panchayat					
1	22	Mecheri ...	...	...	11,830	5,975	5,855
		Village Panchayats					
1	21	Amaram ...	...	...	1,136	586	550
2	38	Arangaoor ...	...	...	3,527	1,754	1,773
3	36	Banapuram ...	...	...	2,154	1,088	1,066
4	20	Bukkampatti ...	...	...	2,371	1,205	1,166
5	3	Kunandiyur ...	...	...	1,582	814	768
6	23	M. Kalipatti ...	...	...	3,927	1,980	1,947
7	85	Koppampatti ...	...	...	1,162	585	577
8	53	Guttapatti ...	...	...	5,663	2,901	2,762
9	5	Mallikundam ...	...	...	4,817	2,477	2,340
10	50	Olaipatti ...	...	...	3,153	1,610	1,543
11	4	Pallipatti ...	...	...	3,815	1,989	1,826
12	24	Pottaneri ...	...	...	3,797	1,894	1,903
13	37	Sathapady ...	...	...	1,251	635	616
14	6	Thethigiripatti ...	...	...	2,876	1,439	1,437
15	7	Vellar ...	...	...	5,303	2,658	2,645
16	34	Virudasampatti ...	...	...	4,277	2,207	2,070
17	51	Manathal Nalla Goundampatti ...	...	...	1,055	533	522
		Total ...			63,096	32,230	30,866

PANCHAYAT UNION

Sl. No.	L. C. No.	Name of Panchayat	Date of formation	Location Code/Units of 1961 Census constituting the Panchayat formed after 31-3-1960	Persons	Males	Females
1	2	3	4	5	6	7	8
		KOLATHUR PANCHAYAT UNION					
		City Panchayats					
1	28	Kolathur	...	...	5,608	2,892	2,716
		Village Panchayats					
1	30	Alamarathupatti	...	...	9,069	4,644	4,425
2	2	Dinnappatti	...	...	1,929	973	956
3	56	Kannamoochi	...	...	2,819	1,434	1,385
4	1	Kaveripuram	...	...	11,838	5,993	5,845
5	59	Kolnaickanpatti	...	...	2,558	1,342	1,216
6	27	Moolakkadu	...	...	2,117	1,096	1,021
7	58	Navapatti	...	...	3,839	1,939	1,900
8	57	Palamalai	...	... 57 Palamalai	1,436	733	703
9	31	Samballi	...	...	688	357	331
10	29	Singiripatti	...	...	2,313	1,182	1,131
				Total	**44,214**	**22,585**	**21,629**
		NANGAVALLI PANCHAYAT UNION					
		City Panchayat					
1	94	Jalakantapuram	...	...	9,136	4,581	4,555
		Village Panchayats					
1	62	Chinnasoragai	...	...	1,692	861	831
2	96	Doramangalam	...	...	2,127	1,070	1,057
3	25	Gonur	...	...	7,637	3,913	3,724
4	54	Nangavalli	...	...	5,530	2,799	2,731
5	61	Periasoragai	...	...	4,275	2,182	2,093
6	32	Pottaneri Nalla Goundanpatti	...	...	9,050	4,697	4,353
7	60	Vanavasi	...	...	9,962	4,969	4,993

PANCHAYAT UNION

S. No.	L. C. No.	Name of Panchayat	Date of formation	Location Code/Units of 1961 Census constituting the Panchayat formed after 31-3-1960	Persons	Males	Females
1	2	3	4	5	6	7	8
		NANGAVALLI PANCHAYAT UNION—(*concld.*)					
8	55	Veerakkal	...	...	1,557	776	781
9	33	Veerakkalpudur	...	...	4,231	2,179	2,052
10	97	Karikkapatti	...	12—9—60	1,364	719	645
11	98	Surapalli	...	26—11—60 Surapalli	6,559	3,386	3,173
12	95	Avadathur	...	...	5,142	2,609	2,533
	129	Vanavasi R. F.	...	...	14	8	6
				Total	**68,276**	**34,749**	**33,527**
		TARAMANGALAM PANCHAYAT UNION					
		City Panchayats					
1	87	Taramangalam	...	... 87 Taramangalam	9,243	4,676	4,567
				88 Taramangalam (Non-Panchayat)	3,440	1,727	1,713
		Village Panchayats					
1	64	Amarakundi	...	...	2,977	1,491	1,486
2	92	Ariyampatti	...	20—5—60 Ariyampatti	1,012	502	510
3	89	Arurpatty	...	...	4,111	2,088	2,023
4	120	Dasavilakku	...	...	7,242	3,741	3,501
5	99	Eavampatti	...	...	2,068	1,078	990
6	102	Konagapady	...	...	2,951	1,510	1,441
7	101	Kurukkupatti	...	...	1,376	677	699
8	63	Mallikuttai	...	...	1,810	898	912
9	52	Manathal	...	...	3,466	1,761	1,705
10	121	Pappambadi	...	...	5,031	2,561	2,470
11	90	Ramreddipatti	...	...	2,512	1,324	1,188
12	91	Selavadai	...	...	2,666	1,345	1,321

PANCHAYAT UNION

Sl. No.	L. C. No	Name of Panchayat	Date of formation	Location Code/Units of 1961 Census constituting the Panchayat formed after 31-3-1960	Persons	Males	Females
1	2	3	4	5	6	7	8
				TARAMANGALAM PANCHAYAT UNION—(*concld.*)			
13	118	Alagusamudram ...	1—6—60	Alagusamudram	1,035	530	505
14	98	Panickanoor ...	15—9—60	Panikkanoor	863	440	423
15	100	Edayapatti ...	15—9—60	Edayapatti	965	501	464
16	119	Karukkalvadi ...	15—9—60	Karukkalvadi	4,478	2,280	2,198
				Total ...	**57,246**	**29,130**	**28,116**

KADAYAMPATTI PANCHAYAT UNION

City Panchayat—NIL.

Village Panchayats

1	13	Bommiampatti ...	...	...	2,889	1,475	1,414
2	12	Danishpet ...	...	Danishpet	4,462	2,227	2,235
3	17	Deevattipatti ...	...	...	2,785	1,455	1,330
4	47	Darapuram ...	...	...	2,706	1,357	1,349
5	8	Gundukkal ...	...	...	4,027	2,075	1,952
6	14	Kadayampatti ...	...	14 Kadayampatti	3,721	1,923	1,798
				16 Nachanampatti	729	367	362
7	11	Kanavoipudur ...	...	11 Kanavoipudur	6,525	3,301	3,224
8	40	Karavalli ...	...	...	3,863	1,963	1,900
9	41	Kanjanaickampatti ...	...	...	8,067	4,092	3,975
10	19	Kongupatti ...	...	...	6,005	3,043	2,962
11	44	Kookuttapatti ...	...	...	2,795	1,415	1,380
12	18	Mookkanur ...	...	.	2,430	1,246	1,184
13	15	Nadupatti ...	...	Nadupatti	5,402	2,719	2,683

PANCHAYAT UNION

Sl. No.	L. C. No.	Name of Panchayat	Date of formation	Location Code/Units of 1961 Census constituting the Panchayat formed after 31-3-1960	Persons	Males	Females
1	2	3	4	5	6	7	8
				KADAYAMPATTI PANCHAYAT UNION—(*concld.*)			
14	43	Pannapatti ...	...	...	4,039	1,988	2,051
15	42	Poosaripatti ...	...	Poosaripatti Dasasamudram	3,151	1,605	1,546
16	39	Semmandapatti ...	...	...	3,515	1,749	1,766
17	10	Veppilai ...	23—8—60	10 Veppilai	1,881	956	925
				9 Sekkarapatti	347	184	163
18	123	Ramasamimalai (R. F.) ...	...	...	7	4	3
				Total	**69,346**	**35,144**	**34,202**

OMALUR PANCHAYAT UNION

City Panchayat

1	69	Omalur ...	...	...	7,151	3,703	3,448

Village Panchayats

1	83	Muthunaickanpatti ...	...	...	4,925	2,556	2,369
2	79	Ettikuttapatti ...	...	79 Ettikuttapatti	1,359	688	671
				80 Sekkarapatti	338	169	169
3	107	Gollappatti ...	1—6—60	Gollappatti	872	436	436
4	72	Kamalapuram ...	...	...	4,905	2,478	2,427
5	113	Karuppur ...	...	...	6,069	3,020	3,049
6	70	Kottamariammankoil ...	...	...	2,979	1,503	1,476
7	71	Mettupatti ...	...	...	3,145	1,607	1,538
8	66	U. Maramangalam ...	...	...	3,546	1,852	1,694
9	116	Mangupadi ...	1—6—60	Manguppai	1,012	526	486
10	108	Moongilpadi ...	1—6—60	Moongilpadi	2,332	1,140	1,192

PANCHAYAT UNION

S. No.	L. C. No.	Name of Panchayat	Date of formation	Location Code/Units of 1961 Census constituting the Panchayat forming after 31-3-1960	Persons	Males	Females
1	2	3	4	5	6	7	8
				OMALUR PANCHAYAT UNION—(*contd.*)			
11	104	Nallagoundampatti ...	1— 6—60	Nallagoundampattii portion of Sellapillaikuttai	1,282	630	652
12	78	Naranampalayam ...	...	...	1,162	609	553
13	68	Pachanampatti ...	...	...	3,010	1,562	1,448
14	117	Pagalpatti ...	...	...	4,017	2,027	1,990
15	85	Periaripatti ...	...	...	3,404	1,759	1,645
16	78	Pottipuram ...	...	...	3,063	1,536	1,527
17	81	Puliampatti ...	...	...	1,377	704	673
18	74	Sakkarasettipatti ...	...	74 Sakkarasettipatti	1,451	731	720
				75 Gopinathapuram	519	279	240
19	115	Saminaickanpatti ...	1— 6—60	Saminaickanpatti	1,361	690	671
20	106	Sangeethapatti ...	20—5—60	Sangeethapatti	1,205	611	594
21	84	Shettipatti ...	...	...	2,136	1,073	1,063
22	82	Sellapillaikuttai ...	...	...	2,400	1,237	1,163
23	86	Sikkampatti ...	...	...	2,134	1,090	1,044
24	109	Thekkampatti ...	1— 6—60	109 Thekkampatti	2,392	1,186	1,206
				110 Kaminaickanpatti	84	47	37
				111 Thathayangarpatti	403	213	190
25	67	Thindamangalam ...	...	...	2,449	1,274	1,175
26	65	Tholasampatti ...	..	...	3,561	1,795	1,766
27	77	Vellalapatti ...	...	77 Vellalapatti	3,440	1,714	1,726
				76 Jegadevampatti	96	39	57
28	112	Vellakkalpatti ...	...	...	1,241	626	615
29	49	Balbakki ...	1— 7—60	Balbakki	1,455	747	708
30	46	Sikkanampatti ...	1— 7—60	Sikkanampatti	1,704	824	880

PANCHAYAT UNION

Sl. No.	L. C. No.	Name of Panchayat	Date of formation.	Location Code/Units of 1961 Census constituting the Panchayat formed after 31-3-1960	Persons	Males	Females
1	2	3	4	5	6	7	8
				OMALUR PANCHAYAT UNION—(*concld.*)			
31	105	Kottagoundampatti ...	1—7—60	105 Kottagoundampatti	1,438	702	736
				114 Anaigoundampatti	238	122	116
32	48	Thathaiampatti ...	15—11—60	Thathaiampatti	959	498	461
33	45	Thumbipadi ...	...	...	6,611	3,375	3,236
34	108	Semmankudal ...	...	...	1,984	1,018	996
35	127	Karuvattuparai Reserve Forest ...	...	...	Uninhabited		
8	128	Kanjeri Reserve Forest ...	...	...	Uninhabited		
				Total	95,209	48,396	46,813

VILLAGE DIRECTORY

OMALUR TALUK—(contd.)

Location Code Number	Name of Village/Panchayat			Area in Sq. Miles	Occupied Residential Houses		Total No. of Persons Enumerated			Scheduled Castes		Scheduled Tribes		Literate and Educated Persons		Total Workers (A-I to A-IX)		A-I		A-II	
					No. of Houses	No. of Households	Total	Males	Females	M	F	M	F	M	F	M	F	M	F	M	F
1	2			3	4	5	6	7	8	9	10	11	12	13	14	15	16	17	18	19	20
1	Kaveripuram (P)	...	P. M. Rhc. Mcw. R. Pw. Ea. E.	25·29	2,406	2,440	11,838	5,993	5,845	809	779	11	8	1,148	185	3,692	1,769	2,059	842	808	359
2	Dinnappatti (P)	...	P. R. Pw.	15·12	425	425	1,929	973	956	81	80	...	...	145	26	615	362	465	273	112	49
3	Kunandiyur (P)	...	P. R. Pw.	3·59	297	297	1,582	814	768	22	14	...	...	156	33	513	428	401	375	36	6
4	Pallipatti (P)	...	P. R. Pw.	6·53	829	829	3,815	1,989	1,826	109	95	...	...	234	22	1,369	716	1,143	574	92	49
5	Mallikundam (P)	...	P. M. Mcw. R. Pw. Cs.	8·22	946	1,021	4,817	2,477	2,340	253	231	...	...	480	104	1,623	945	1,233	632	61	13
6	Thethigiripatti (P)	...	P. Mcw. R. Pw. Cs.	2·59	525	525	2,876	1,439	1,437	162	146	...	...	162	21	1,011	789	768	586	4	...
7	Vellar (P)	...	P. M. Mcw. R. Pw. Cs.	5·62	1,027	1,031	5,303	2,658	2,645	434	417	...	...	1,034	271	1,674	867	824	299	189	19
8	Gundukkal (P)	...	P. M. L. R. Pw.	4·75	848	853	4,027	2,075	1,952	264	282	7	6	491	81	1,244	650	700	298	129	121
9	Sekkarappatti (V)	...	R. Pw.	2·35	55	55	347	184	163	23	27	...	...	26	3	108	39	72	19	18	2
10	Veppilai (V)	...	P. Pw.	6·75	378	378	1,881	956	925	107	97	5	6	114	21	580	139	470	105	80	13
11	Kanavoipudur (P)	...	P. Rly. R. Pw.	15·59	1,269	1,280	6,525	3,301	3,224	617	571	427	376	673	149	2,214	1,193	1,523	729	480	313
12	Danishpet (P)	...	P. M. Mcw. Mp. Rly. R. Pw.	4·85	825	841	4,462	2,227	2,235	390	412	294	299	555	113	1,355	857	820	525	214	107
13	Bommiampatti (P)	...	M. R. Pw.	7·79	566	567	2,889	1,475	1,414	309	301	4	8	451	110	912	531	580	271	195	171
14	Kadayampatti (P)	...	P. M. Mcw. Mp. R. Pw. Ea. E. Cs.	...	690	713	3,721	1,923	1,798	500	483	...	...	474	110	1,149	490	563	162	212	167
15	Nadupatti (P)	...	P. M. H. L. Mp. R. Pw. Cs	6·48	1,033	1,059	5,402	2,719	2,683	471	549	...	...	750	201	1,603	762	871	224	352	335
16	Nachanampatti (V)	...	P. M. Rhc. R. Ea. E. Cs.	1·42	136	136	729	367	362	84	76	...	...	88	14	219	70	129	18	36	28
17	Deevattipatti (P)	...	P. M. R. Pw. Ea. E. Cs.	2·51	535	535	2,785	1,455	1,330	234	224	...	...	366	113	822	327	382	118	145	138
18	Mookkanoor (P)	...	P. M. L. R. Pw. Ea. E. Cs.	2·14	447	448	2,430	1,246	1,184	190	194	...	...	237	55	779	244	377	44	40	21
19	Kongupatti (P)	...	P. M. Mcw. R. Pw. Ea. E. Cs.	7·82	1,178	1,203	6,005	3,043	2,962	506	483	...	...	633	126	1,911	1,155	1,228	657	453	349
20	Bukkampatti (P)	...	P. M. R. Pw. Cs.	3·46	517	517	2,371	1,205	1,166	158	152	...	...	271	53	763	539	546	336	39	39
21	Amaram (P)	...	P. R. Pw.	1·56	229	229	1,136	586	550	28	18	...	...	143	21	378	321	263	269	4	2
22	Mecheri (P)	...	P. M. H. L. D. Rhc. Hos. Pw. Pt. Ei. Ea. E. Cs.	7·56	2,023	2,148	11,230	5,875	5,355	322	239	...	...	1,859	652	3,563	1,930	1,700	925	51	23
23	M. Kalipatti (P)	...	P. R. Pw. Ea. E. Cs.	3·78	874	884	3,927	1,980	1,947	111	123	...	...	372	109	1,295	742	959	502	134	111
24	Pottaneri (P)	...	P. M. L. Mcw. R. Pw. Cs.	4·32	820	820	3,797	1,894	1,903	131	128	...	...	541	182	1,130	914	788	713	107	72
25	Gonur (P)	...	P. M. D. Mcw. Mp. R. Pw. E.	13·70	1,530	1,530	7,637	3,913	3,724	348	323	...	...	876	280	2,458	1,604	1,579	1,101	245	320
27	Moolakkadu (P)	...	P. M. Pw.	5·67	438	438	2,117	1,096	1,021	200	187	...	...	145	31	668	490	300	229	146	154
28	Kolathur (P)	...	P. H. L. D. Rhc. Mp. R. Pt. Tel. S. Pw. Ei. Ea. E. Cs.	3·00	1,016	1,153	5,608	2,892	2,716	306	274	...	...	1,369	545	1,564	555	348	89	211	180
29	Singiripatti (P)	...	P. R. Pw. Ea. E.	6·27	484	484	2,313	1,182	1,131	168	180	...	...	223	62	803	445	451	277	107	68
30	Alamarathupatti (P)	...	P. M. Rhc. R. Pw. Ea. Cs.	27·69	2,028	2,028	9,069	4,644	4,425	924	939	192	269	1,007	296	3,054	1,294	1,561	551	602	341
31	Samballi (P)	...	P. Pw.	5·30	146	146	688	357	331	68	53	13	18	75	36	219	131	86	62	...	1
32	Pottanerinallagoundanpatti (P)		P. M. H. Mp. Rly. R. Pw. Ei. Ea. E. Cs.	18·70	1,708	1,781	9,050	4,697	4,353	589	520	...	...	1,484	381	2,642	1,083	882	586	191	120
33	Veerakkalpudur (P)	...	P. M. L. Mcw. Mp. R. Pw. Ei. Ea. E.	1·80	787	804	4,231	2,179	2,052	123	111	...	...	1,319	655	1,013	326	189	35	53	79
34	Virudasampatti (P)	...	P. M. L. R. Pw. Ea. E. Vh. Cs.	4·36	688	829	4,277	2,207	2,070	102	83	...	...	523	126	1,432	585	757	310	28	24
35	Koppampatti (P)	...	P. M. R. Pw. Cs.	0·97	250	250	1,162	585	577	5	8	...	...	118	21	375	290	238	229	27	32
36	Banapuram (P)	...	P. R. Pw. Cs.	2·20	472	472	2,154	1,088	1,066	69	81	24	23	293	48	694	529	521	368	11	30

Location Code Number	Name of Village/Panchayat	A-III		A-IV		A-V		A-VI		A-VII		A-VIII		A-IX		B-X Non-workers		Name of the Panchayat in which it is now included with the date of inclusion with other components if any
		M	F	M	F	M	F	M	F	M	F	M	F	M	F	M	F	
1	2	21	22	23	24	25	26	27	28	29	30	31	32	33	34	35	36	37
1	Kaveripuram (P)	66	4	71	34	71	2	111	22	68	31	2	...	436	475	2,301	4,076	...
2	Dinnapatti (P)	4	5	17	3	...	...	...	...	...	4	...	...	17	28	358	594	...
3	Kunandiyur (P)	19	1	3	...	...	...	...	...	3	1	...	...	51	45	301	340	...
4	Pallipatti (P)	...	...	10	2	10	...	1	...	1	3	...	...	112	88	620	1,110	...
5	Mallikundam (P)	...	...	55	16	6	1	1	...	31	15	10	...	226	268	854	1,395	...
6	Thethigiripatti (P)	...	...	36	24	56	15	5	1	2	1	...	...	140	162	428	648	...
7	Vellar (P)	6	...	167	52	9	1	1	...	21	21	8	...	449	475	984	1,778	...
8	Gundukkal (P)	5	1	10	2	13	...	60	1	21	...	1	...	305	227	831	1,302	...
9	Sekkarapatti (V)	...	...	...	...	2	...	...	...	...	...	1	...	15	18	76	124	Sekkarappatti (P) 23-8-60 merged with L. C. No. 10
10	Veppilai (V)	...	...	6	...	2	...	...	...	3	...	...	...	19	21	376	786	Veppilai (P) 23-8-60 included L.C. No. 9
11	Kanavoipudur (P)	17	...	42	3	2	...	3	...	14	9	33	...	100	139	1,087	2,031	Kanavoipudur (P) included L. C.No. 126
12	Danishpet (P)	6	...	17	8	3	...	3	...	14	4	32	...	246	213	872	1,378	...
13	Bommiampatti (P)	1	...	13	4	...	...	3	...	2	3	1	...	117	82	563	883	...
14	Kadayampatti (P)	1	...	73	28	7	2	6	...	27	5	4	...	256	126	774	1,308	Kadayampatti (P) included L. C. No. 16
15	Nadupatti (P)	...	...	43	16	2	1	1	...	20	8	7	...	307	178	1,116	1,921	Nadupatti (P) included L. C. No. 124
16	Nachananpatti (V)	...	...	28	18	4	1	3	...	7	...	...	...	12	5	148	292	Nachanampatti (P) merged with L. C. No. 14
17	Deevattipatti (P)	9	1	143	14	13	...	2	6	36	6	5	...	87	44	633	1,003	...
18	Mookkanoor (P)	...	...	230	42	3	...	4	2	21	11	2	...	102	124	467	940	...
19	Konkupatti (P)	...	...	29	1	13	3	11	4	14	19	2	...	161	122	1,132	1,807	...
20	Bukkampatti (P)	2	...	63	20	9	...	16	...	1	1	...	...	87	143	442	627	...
21	Amaram (P)	17	13	40	2	4	1	13	1	10	2	...	...	27	31	208	229	...
22	Mecheri (P)	3	...	910	457	49	4	54	10	178	47	23	...	595	464	2,312	3,425	...
23	M. Kalipatti (P)	2	...	29	2	16	...	14	1	2	2	5	...	134	124	685	1,205	...
24	Pottaneri (P)	...	...	32	6	49	9	9	2	10	9	...	...	135	103	764	989	...
25	Gonur (P)	7	1	59	38	218	3	33	2	11	13	3	...	303	126	1,455	2,120	...
27	Moolakkadu (P)	15	4	20	5	37	...	11	...	30	15	1	...	108	83	428	531	...
28	Kolathur (P)	16	...	150	44	128	1	42	2	181	42	20	...	468	197	1,328	2,161	...
29	Singiripatti (P)	11	2	10	2	15	2	75	29	...	...	...	...	134	65	379	686	...
30	Alamarathupatti (P)	188	23	123	43	92	7	21	3	28	22	6	...	433	304	1,590	3,131	...
31	Samballi (P)	2	...	1	...	33	...	...	...	...	3	...	...	97	65	138	200	...
32	P. N. G. Patti (P) (Pottaneri Nallagoundanpatti)	79	8	85	41	698	27	32	13	42	25	77	1	555	261	2,055	3,270	...
33	Veerakkalpudur (P)	6	...	67	48	434	7	13	...	26	12	15	...	210	145	1,166	1,726	...
34	Virudasampatti (P)	9	3	290	106	75	7	7	...	5	...	2	...	259	135	775	1,485	...
35	Koppampatti (P)	...	...	21	...	3	...	...	...	62	3	...	...	24	26	210	287	...
36	Banapuram (P)	2	...	88	66	5	...	5	...	9	5	3	...	50	60	394	537	...

VILLAGE

OMALUR

DIRECTORY

TALUK—(contd.)

Location Code Number	Name of Village/Panchayat			Area in Sq. Miles	Occupied Residential Houses		Total No. of Persons Enumerated			Scheduled Castes		Scheduled Tribes		Literate and Educated Persons		Total Workers (A-I to A-IX)		A-I		A-II	
					No. of Houses	No. of Households	Total	Males	Females	M	F	M	F	M	F	M	F	M	F	M	F
1	2			3	4	5	6	7	8	9	10	11	12	13	14	15	16	17	18	19	20
37	Sathapady (P)	...	P. R. S. Pw. Tk. Ea. E. Cs.	1·92	239	239	1,251	635	616	226	208	...	...	99	18	394	33	261	14	9	...
38	Aranganoor (P)	...	P. M. L. R. S. Tk. Pw.Ea. E. Vh. Cs.	4·80	694	694	3,527	1,754	1,773	568	571	...	...	392	84	1,126	397	653	154	63	3
39	Semmandapatti (P)	...	P. M. H. L. Mcw. R. Pw. Ea. E. Cs.	3·83	601	668	3,515	1,749	1,766	501	481	...	...	506	179	1,050	245	536	84	62	47
40	Karavalli (P) (Marakkottai)	...	P M. R. Pw. Cs.	5·72	830	830	3,863	1,963	1,900	142	132	...	...	577	160	1,255	655	793	344	149	138
41	Kanjanaickampatti (P)	...	P. M. R. Pw. Cs.	5·37	1,613	1,619	8,067	4,092	3,975	882	865	...	...	576	90	2,611	1,574	1,348	592	210	340
42	Poosaripatti (P)	...	P. M. R. Pw. Cs.	2·11	595	595	3,151	1,605	1,546	233	224	...	...	396	66	942	330	541	164	121	90
43	Pannapatti (P)	...	P. M. R. Pw. Ea. E. Cs.	2·56	791	818	4,039	1,988	2,051	386	373	...	...	472	154	1,205	802	753	505	222	161
44	Kookuttapatti (P)	...	P. M. R. Pw. Ea. E. Cs.	4·71	559	559	2,795	1,415	1,380	309	309	168	160	231	39	846	493	526	253	101	29
45	Thumbipadi (P)	...	P. M. L. D. R. Pw. Cs.	5·40	1,280	1,282	6,611	3,375	3,236	803	759	...	...	567	98	2,062	877	1,357	534	100	91
46	Sikkanampatti (V)	...	P. R. Pw.	2·45	331	338	1,704	824	880	302	344	...	...	157	17	477	202	249	24	56	128
47	Darapuram (P)	...	P. M. R. Pw. Ea. E. Cs.	2·45	526	528	2,706	1,357	1,349	108	112	...	...	419	103	781	379	451	208	64	37
48	Thathaiampatti (V)	...	P. R. Pw.	0·78	187	187	959	498	461	232	220	...	...	111	13	318	90	107	12	32	...
49	Balbakki (V)	..	P. R. Pw.	1·87	249	249	1,455	747	708	138	125	...	...	183	59	454	175	287	72	82	65
50	Olaipatti (P)	...	P. M. L. Mcw. R. Pw. Cs.	3·74	616	616	3,153	1,610	1,543	456	459	...	...	436	167	1,062	646	580	242	77	101
51	Manathal Nalla Goundan patti (P)	...	P. R. Pw.	0·76	194	194	1,055	533	522	85	82	...	...	33	1	373	344	306	285	22	23
52	Manathal (P)	...	P. M. R. Pw. Cs.	3·76	753	753	3,466	1,761	1,705	200	207	...	...	326	88	1,124	874	849	723	120	98
53	Guttapatti (P)	...	P. M. D. Mcw. Rly. R. Pw. Ea. E.	7·76	1,188	1,191	5,663	2,901	2,762	349	328	...	...	730	137	1,865	1,499	1,142	932	243	294
54	Nangavalli (P)	...	P. M. D. Tk. Pt. Ei. Ea. E. Cs.	3·20	1,087	1,103	5,530	2,799	2,731	484	477	...	...	949	363	1,680	1,181	521	428	255	255
55	Veerakkal (P)	...	P. R. Pw. Ea. E. Cs.	4·50	302	302	1,557	776	781	140	158	...	...	114	26	515	364	342	244	126	109
56	Kannamoochi (P)	...	P. M. Rhc. R. Pw.	8·36	625	625	2,819	1,434	1,385	154	150	325	304	243	68	954	727	561	426	277	271
57	Palamalai (P)	...	P. Pw.	5·51	333	333	1,436	733	703	1	3	729	693	87	9	480	440	444	394	33	45
58	Navapatti (P)	...	P. M. R. Pw. Ei. Ea. E. Cs.	3·04	792	792	3,839	1,939	1,900	413	390	...	...	614	218	1,174	560	490	227	69	19
59	Kolnaickanpatti (P)	...	P. R. Pw.	2·95	491	492	2,558	1,342	1,216	28	36	...	...	138	13	917	655	700	450	173	197
60	Vanavasi (P)	...	P. H. L. D. Mp. Mcw. R. Pt. Pw. Ei. Ea. E. Cs.	7·40	1,977	1,996	9,962	4,969	4,993	445	423	...	...	1,608	555	2,970	2,088	1,015	797	265	88
61	Periasorgai (P)	...	P. R. Pw. S. Cs.	4·92	828	828	4,275	2,182	2,093	151	136	...	...	215	45	1,441	971	1,118	747	80	56
62	Chinnasoraragai (P)	...	P. R. Pw. Cs.	2·12	359	359	1,692	861	833	23	19	...	...	151	22	556	204	408	77	62	88
63	Mallikuttai (P)	...	P. M. R. Pw.	1·78	363	363	1,810	898	912	176	155	...	...	127	25	649	663	479	514	65	127
64	Amarakundi (P)	...	P. M. Mcw. R. Pw. Cs.	2·51	589	589	2,977	1,491	1,486	106	124	...	...	491	129	970	750	584	614	26	33
65	Tholasampat i (P)	...	M. Mcw. R. Pw. Ea. Vh. Cs.	2·10	705	705	3,561	1,795	1,766	226	252	...	...	450	98	1,191	959	475	427	104	113
66	U. Maramangalam (P)	...	P. . R. Pw.	2·97	670	670	3,546	1,852	1,694	497	464	...	...	363	91	1,181	414	624	146	94	57
67	Thindamangalam (P)	...	P. R. Pw.	1·92	480	494	2,449	1,274	1,175	145	166	...	...	238	26	875	801	695	650	82	126
68	Pachanampatti (P)	...	P. H. L. R. Pw. Ea. E. Cs.	2·50	628	628	3,010	1,562	1,448	341	304	...	...	291	50	1,034	796	498	346	38	145
70	Kottamariammankoil (P)	...	P. R. Pw. Ea. E.	2·99	570	571	2,979	1,503	1,476	254	239	...	...	234	44	889	444	471	215	180	142
71	Mettupatti (P)	...	P. L. R. Pw.	3·12	595	600	3,145	1,607	1,538	286	290	...	...	377	101	991	402	518	181	77	94
72	Kamalapuram (P)	...	P. M. L. R. Pw. Ea. E. Cs.	3·12	917	929	4,905	2,478	2,427	236	235	...	...	478	178	1,411	585	788	251	140	81
73	Pottipuram (P)	...	P. R. Pw.	1·59	635	635	3,063	1,536	1,527	361	381	...	...	158	16	1,012	701	411	262	142	213

VILLAGE DIRECTORY

OMALUR TALUK—(contd.)

Location Code Number	Name of Village/Panchayat	A-III		A-IV		A-V		A-VI		A-VII		A-VIII		A-IX		B-X Non-workers		Name of the Panchayat in which it is now included with the date of inclusion with other components if any
		M	F	M	F	M	F	M	F	M	F	M	F	M	F	M	F	
1	2	21	22	23	24	25	26	27	28	29	30	31	32	33	34	35	36	37
37	Sathapady (P)	—	...	...	...	33	...	4	...	3	...	...	...	85	19	241	583	...
38	Aranganoor (P)	1	1	54	12	8	...	17	...	42	...	1	...	287	227	628	1,376	—
39	Semmandapatti (P)	5	3	277	36	4	...	1	...	33	10	1	...	131	65	699	1,521	—
40	Karavalli (P) (Marakkottai)	...	—	122	43	15	...	8	...	32	15	6	...	130	115	708	1,245	...
41	Kanjanaickampatti (P)	6	...	263	104	15	3	4	1	84	52	2	...	679	482	1,481	2,401	—
42	Poosaripatti (P)	2	...	46	8	20	1	1	...	16	2	4	...	191	65	663	1,216	—
43	Pannapatti (P)	...	...	47	2	19	...	...	...	17	9	3	...	144	125	783	1,249	...
44	Kookuttapatti (P)	4	...	37	11	2	1	2	...	4	13	5	...	165	186	569	887	...
45	Thumbipadi (P)	34	6	59	30	140	4	60	4	21	20	23	1	268	187	1,313	2,359	...
46	Sikkanampatti (V)	54	3	6	...	29	...	41	16	3	—	1	...	38	31	347	678	Sikkanampatti (P) 1-7-60
47	Darapuram (P)	6	—	66	65	72	...	1	...	30	12	9	...	82	57	576	970	...
48	Thathaiampatti (V)	2	...	56	6	24	...	...	...	22	16	1	...	74	56	180	371	Thathaiampatti (P) 15-11-60
49	Balbakki (V)	1	...	35	...	13	1	...	...	1	3	...	...	35	34	293	533	Balbakki (P) 1-7-60
50	Olaipatti (P)	23	1	276	215	7	...	...	...	8	2	1	...	90	85	548	897	...
51	Manathal Nalla Goundanpatti (P)	...	...	35	25	...	...	...	...	...	...	—	...	10	11	160	178	...
52	Manathal (P)	4	1	88	39	7	...	...	...	1	1	1	1	54	11	637	831	...
53	Guttapatti (P)	3	1	298	151	23	5	11	...	14	23	4	—	127	93	1,036	1,263	—
54	Nangavalli (P)	6	...	424	307	52	9	18	1	90	19	30	...	284	162	1,119	1,550	...
55	Veerakkal (P)	1	...	9	5	32	5	...	...	...	1	...	—	5	...	261	417	...
56	Kannamoochi (P)	14	...	2	...	31	2	3	3	3	3	3	...	60	22	480	658	...
57	Palamalai (P)	—	...	...	...	...	...	...	...	...	...	...	...	3	1	253	263	Palamalai (P) included L.C. No. 130
58	Navapatti (P)	101	37	27	10	102	1	9	—	15	15	6	—	355	251	765	1,340	—
59	Kolnaickanpatti (P)	3	—	9	2	8	...	4	1	...	2	...	...	20	3	425	561	...
60	Vanavasi (P)	24	9	1,140	703	28	4	21	1	53	18	4	—	420	468	1,999	2,905	—
61	Periasoragai (P)	...	...	97	32	11	...	31	18	1	...	1	...	102	118	741	1,122	—
62	Chinnasoragai (P)	...	—	27	13	9	2	27	14	1	...	...	...	22	10	305	627	—
63	Mallikuttai (P)	...	...	41	4	14	...	1	—	7	1	...	...	42	17	249	249	...
64	Amarakundi (P)	5	...	109	28	57	1	1	—	118	29	4	...	66	45	521	736	—
65	Tholasampatti (P)	4	1	472	298	10	3	3	—	27	32	7	...	89	85	604	807	...
66	U. Maramangalam (P)	24	5	171	30	14	1	16	1	5	2	1	—	232	172	671	1,280	—
67	Thindamangalam (P)	...	...	71	8	3	1	4	—	...	...	1	—	19	16	399	374	—
68	Pachanampatti (P)	46	32	105	17	12	...	24	8	27	5	3	...	281	243	528	652	...
70	Kottamariammankoil (P)	1	—	89	38	14	3	2	...	4	1	3	—	125	45	614	1,032	—
71	Mettupatti (P)	90	1	36	2	43	11	94	77	14	4	2	...	117	32	616	1,136	...
72	Kamalapuram (P)	99	23	28	6	18	...	13	...	35	24	7	—	283	200	1,067	1,842	...
73	Pottipuram (P)	238	54	37	11	17	5	4	...	43	20	1	—	119	136	524	826	...

VILLAGE DIRECTORY

OMALUR TALUK—(contd.)

Location Code Number	Name of Village/Panchayat			Area in Sq. Miles	Occupied Residential Houses: No. of Houses	Occupied Residential Houses: No. of Households	Total No. of Persons Enumerated: Total	Total No. of Persons Enumerated: Males	Total No. of Persons Enumerated: Females	Scheduled Castes: M	Scheduled Castes: F	Scheduled Tribes: M	Scheduled Tribes: F	Literate and Educated Persons: M	Literate and Educated Persons: F	Total Workers (A-I to A-IX): M	Total Workers (A-I to A-IX): F	A-I: M	A-I: F	A-II: M	A-II: F
1	2			3	4	5	6	7	8	9	10	11	12	13	14	15	16	17	18	19	20
74	Sakkarasettipatti (P)	...	P. R. Pw.	2·36	274	274	1,451	731	720	99	79	...	...	83	9	432	276	242	108	73	122
75	Gopinathapuram (V)	...	P. R. Pw.	0·92	112	112	519	279	240	13	17	...	...	41	33	184	153	151	129	2	2
76	Jegadevampatti (V)	...	Pw.	...	20	20	96	39	57	4	7	...	...	10	...	26	30	23	29	1	1
77	Vellalapatti (P)	...	M. L. Mcw. Pw. E.	2·42	657	662	3,440	1,714	1,726	556	484	...	...	429	72	1,012	572	298	104	243	293
78	Naranampalayam (P)	...	P. R. Pw.	1·40	257	257	1,162	609	553	98	72	...	...	143	27	358	237	170	112	26	28
79	Ettikuttapatti (P)	...	P. Pw. Ea. Cs.	1·27	274	274	1,359	688	671	251	242	...	...	142	25	405	183	121	42	20	13
80	Sekkarapatti (V)	...	R. Pw. Ea.	2·83	65	65	338	169	169	22	25	...	...	39	5	103	13	68	...	4	...
81	Puliampatti (P)	...	P. R. Pw.	0·49	270	270	1,377	704	673	179	173	...	...	121	12	402	197	147	57	3	1
82	Sellapillaikuttai (P)	...	P. R. Pw. Ea.	3·51	464	464	2,400	1,237	1,163	216	203	...	...	196	45	741	398	337	203	176	110
83	Muthunaickanpatti (P)	...	P. M. H. L. Mcw. Mp. R. Pw. Cs.	4·53	990	1,001	4,925	2,556	2,369	128	112	...	...	700	123	1,616	614	988	382	92	103
84	Settipatti (P)	...	M. R. Pw.	1·47	428	428	2,136	1,073	1,063	264	264	...	...	230	46	654	432	474	328	37	49
85	Perieripatti (P)	...	P. R. Pw. E.	2·76	721	721	3,404	1,759	1,645	285	274	...	...	211	34	177	821	899	575	75	84
86	Sikkampatti (P)	...	P. M. R. Pw.	1·58	438	441	2,134	1,090	1,044	255	226	...	...	173	35	706	526	470	376	7	5
88	Taramangalam (N.P.) (Kasuvareddipatti)	...	P. M. H. L. D. Hos. Mcw. Mp. R. Pt. Tel. S. Pw. E. E. Cs.	...	625	627	3,440	1,727	1,713	134	156	...	...	161	27	1,131	854	623	458	67	122
89	Arurpatty (P)	...	P. R. Pw. Cs.	2·83	821	821	4,111	2,088	2,023	112	104	...	...	351	53	1,382	1,129	861	834	67	107
90	Ramireddipatti (P)	...	P. R. Pw.	2·73	491	502	2,512	1,324	1,188	32	33	...	...	146	31	841	417	539	277	32	30
91	Selavadai (P)	...	P. M. R. Pw. Cs.	3·13	486	486	2,666	1,345	1,321	134	130	...	...	156	45	882	566	631	420	27	22
92	Ariyampatti (V)	...	Pw. Cs.	0·65	179	183	1,012	502	510	...	...	...	...	25	1	324	235	272	206	...	1
93	Surapalli (V)	...	P. M. H. L. D. Hos. Mp. R. Tk. Ei. Ea. E. Cs.	5·35	1,354	1,354	6,559	3,386	3,173	153	142	...	...	536	113	2,209	1,452	1,110	799	158	173
95	Avadathur (P)	...	P. L. R. Pw. Ea. E. Cs.	3·52	976	984	5,142	2,609	2,533	223	228	...	...	493	123	1,705	1,230	355	365	113	103
96	Doramangalam (P)	...	P. R. Pw. Cs.	2·45	427	434	2,127	1,070	1,057	96	77	...	...	285	34	671	233	236	113	62	45
97	Karikkapatti (P)	...	P. R. Pw. Cs.	1·12	269	297	1,364	719	645	21	18	...	...	78	8	451	128	289	101	41	13
98	Panickanoor (V)	...	P. R. Pw.	0·82	156	156	863	440	423	73	69	...	...	129	34	271	17	179	16	36	...
99	Elavampatti (P)	...	P. M. R. S. Pw.E. Cs.	2·76	411	411	2,068	1,078	990	67	63	...	...	304	60	654	336	376	142	149	150
100	Edayapatti (P)	...	Pw.	1·26	202	209	965	501	464	53	65	...	...	42	1	321	212	168	107	1	1
101	Kurukkupatti (P)	...	P. R. Pw. Ea. E. Cs.	1·16	286	288	1,376	677	699	39	35	...	...	186	45	410	260	133	86	74	48
102	Konagapady (P)	...	P. M. Mcw. R. S. Pw. Ea. E. Cs.	2·87	609	609	2,951	1,510	1,441	169	165	...	...	403	92	925	624	395	288	119	114
103	Semmankudal (P)	...	P. M. Pw. Tk.	1·17	393	393	1,984	1,018	966	145	132	...	...	215	43	683	605	340	303	56	50
104	Nallagoundampatti (V)	...	P. R. Pw.	...	246	246	1,282	630	652	144	146	...	...	128	25	428	399	272	255	43	80
105	Kottagoundampatti (V)	...	M. L. R. Pw. Ea.	1·20	298	298	1,438	702	736	414	428	...	...	142	18	377	78	102	13	31	...
106	Sangeethapatti (P)	...	P. R. Pw. Ea.	0·64	240	249	1,205	611	594	154	164	...	...	126	31	380	238	112	34	67	88
107	Gollapatti (V)	...	P. R. Pw.	0·69	168	168	872	436	436	18	15	...	...	77	8	232	102	82	26	16	2
108	Moongoilpadi (V)	...	P. R. Pw.	1·22	349	465	2,332	1,140	1,192	78	91	...	...	48	6	670	318	242	52	38	39
109	Thekkampatti (V)	...	P. R. Pw. Ea. E.	3·98	503	531	2,392	1,186	1,206	441	474	...	...	186	20	735	612	270	224	32	61
110	Kaminaickanpatti (V)	...	R. Pw.	0·34	12	12	84	47	37	3	3	...	...	8	1	29	25	27	22	1	...

VILLAGE DIRECTORY

OMALUR TALUK—(contd.)

Location Code Number	Name of Village/Panchayat	A-III		A-IV		A-V		A-VI		A-VII		A-VIII		A-IX		B-X Non-workers		Name of the Panchayat in which it is now included with the date of inclusion with other components if any
		M	F	M	F	M	F	M	F	M	F	M	F	M	F	M	F	
1	2	21	22	23	24	25	26	27	28	29	30	31	32	33	34	35	36	37
74	Sakkarasettipatti (P)	69	23	2	5	9	...	1	...	1	2	4	...	31	15	299	444	Sakkarasettipatti (P) included L.C. No. 75
75	Gopinathapuram (V)	...	...	...	...	18	12	...	...	...	...	...	...	13	10	95	87	Gopinathapuram (P) merged with L.C. No. 7
76	Jegadevampatti (V)	...	...	...	...	...	...	...	...	...	...	...	...	2	...	13	27	Jegadevampatti (P) merged with L. C. No. 77
77	Vellalapat i (P)	255	140	36	5	69	...	7	...	21	12	9	...	74	18	702	1,154	Vellalapatti (P) included L.C. No. 76
78	Naranampala am (P)	90	48	...	...	9	...	...	...	...	...	...	...	63	49	251	316	...
79	E tikuttapatti (P)	96	37	10	1	1	...	3	...	4	1	...	...	150	89	283	488	Ettikuttapatti (P) included L.C. No. 80
80	Sekkarapatti (V)	20	3	...	...	...	...	...	...	...	...	1	...	10	10	66	156	Sekkarapatti (P) merged with L.C. No. 79
81	Puliampatti (P)	61	21	15	...	17	1	1	...	38	9	3	...	117	108	302	476	...
82	Sellapillaikuttai (P)	19	3	49	19	17	4	9	...	31	1	2	...	101	58	496	765	...
83	Muthunaickanpatti (P)	13	5	288	52	14	...	3	1	91	18	11	...	116	53	940	1,755	...
84	Settipatti (P)	2	...	27	9	6	...	1	...	41	10	...	...	66	36	419	631	...
85	Perieripatti (P)	2	1	98	90	5	...	...	...	17	5	1	...	80	66	582	824	...
86	Sikkampatti (P)	2	...	64	15	12	4	1	...	1	...	...	...	149	126	384	518	...
88	Taramangalam (N.P.) (Kasuvaredipatti)	141	110	171	79	27	1	28	7	11	3	4	...	59	74	596	859	Taramangalam (P) merged with L.C. No. 87
89	Arurpatty (P)	74	64	157	48	29	1	51	17	58	9	4	...	81	49	706	894	...
90	Ramireddipatti (P)	1	...	67	5	12	...	134	57	7	...	1	...	48	48	483	771	...
91	Selavadai (P)	41	19	80	20	7	5	13	...	1	1	1	...	81	79	463	755	...
92	Ariyampatti (V)	5	...	5	3	...	...	1	...	...	1	...	...	41	24	178	275	Ariyampatti (P) 20-5-60
93	Surapalli (P)	89	7	551	183	59	17	30	8	10	10	6	...	196	255	1,177	1,721	Surapalli (P) 26-11-60
95	Avadathur (P)	2	2	1,008	550	6	3	1	...	39	7	...	...	181	200	904	1,303	...
96	Doramangalam (P)	14	1	284	63	25	1	1	...	13	1	...	...	36	9	399	824	...
97	Kar kkapatti (V)	...	...	72	1	28	...	11	4	...	...	...	...	10	9	268	517	Karikkapatti (P) 12-9-60
98	Panickanoor (V)	...	...	45	...	...	...	...	...	1	...	...	...	10	1	169	406	Panickanoor (P) 15-9-60
99	Elavampa ti (P)	2	...	56	37	6	6	46	...	3	1	...	...	16	...	424	654	...
100	Edayapatti (V)	6	1	12	...	2	...	9	1	...	...	...	...	123	102	180	252	Edayapatti (P) 15-9-60
101	Kurukkupatti (P)	1	...	25	17	18	...	61	12	4	4	1	...	93	93	267	439	...
102	Konagapady (P)	11	5	304	179	9	3	14	...	34	22	3	...	36	13	585	817	...
103	Semmankudal (P)	...	...	115	171	3	1	...	...	57	3	...	...	112	77	335	361	...
104	Nallagoundampatti (V)	39	13	51	41	7	...	...	...	5	2	2	...	9	8	202	253	Nallagoundampatti (P) 1-6-60
105	Kottagoundampatti (V)	163	30	7	1	13	...	2	...	5	1	2	...	52	33	325	658	Kottagoundampatti (P) 1-7-60 included L. C. No. 114
106	Sangeethapatti (V)	62	26	22	15	50	35	25	1	21	13	2	...	19	26	231	356	Sangeethapatti (P) 20-5-60
107	Gollapatti (V)	117	56	4	3	4	12	3	2	1	...	...	...	5	1	204	334	Gollapatti (P) 1-6-60
108	Moongilpadi (V)	340	215	22	1	...	...	1	...	9	3	2	...	16	8	470	874	Moongilpadi (P) 1-6-60
109	Thekkampatti (V)	328	246	33	23	2	...	...	...	3	4	...	...	67	54	451	594	Thakkampatti (P) 1-6-60 included L. C. Nos. 110 & 111
110	Kaminaickanpatti (V)	...	3	...	...	...	...	...	...	...	...	...	...	1	...	18	12	Kaminaickanpatti (P) 1-6-60 merged with L. C No. 109

VILLAGE DIRECTORY

OMALUR TALUK—(contd.)

Location Code Number	Name of Village/Panchayat			Area in Sq. Miles	Occupied Residential Houses: No. of Houses	Occupied Residential Houses: No. of Households	Total No. of Persons Enumerated: Total	Total No. of Persons Enumerated: Males	Total No. of Persons Enumerated: Females	Scheduled Castes: M	Scheduled Castes: F	Scheduled Tribes: M	Scheduled Tribes: F	Literate and Educated Persons: M	Literate and Educated Persons: F	Total Workers (A-I to A-IX): M	Total Workers (A-I to A-IX): F	A-I: M	A-I: F	A-II: M	A-II: F
1	2			3	4		6	7	8	9	10	11	12	13	14	15	16	17	18	19	20
111	Thathayangarpatti (V)	...	R. Pw. Ea.	...	79	79	403	213	190	15	14	80	70	47	29	120	33	87	23	18	5
112	Vellakkalpatti (V)	...	P. L.	1·55	265	265	1,241	626	615	43	42	...	...	154	53	413	261	148	144	60	28
113	Karuppur (P)	...	P. H. L. Rly. R. Riv. Ei. Ea. E. Cs.	3·72	1,347	1,347	6,069	3,020	3,049	775	776	...	...	770	285	1,720	1,080	414	298	254	132
114	Anaigoundampatti (V)	...	P. R. Pw.	...	58	58	238	122	116	29	35	...	...	20	12	63	57	35	30	4	3
115	Saminaickanpatti (V)	...	M. R. Pw. Ea.	0·63	303	303	1,361	690	671	409	405	...	...	206	45	406	287	94	109	67	83
116	Manguppai (V)	...	P. R. Pw.	0·64	185	185	1,012	526	486	137	143	...	...	101	24	296	196	100	72	61	75
117	Pagalpatti (P)	...	P. M. L. D. Mcw. R. Pw. Ea.	3·13	815	819	4,017	2,027	1,990	309	332	...	...	571	183	1,201	919	604	488	176	229
118	Alagusamudram (V)	...	P. L. R. Pw. Ea. E. Cs.	0·95	215	215	1,035	530	505	65	60	...	...	125	33	361	300	109	73	15	4
119	Karukkalvadi (P)	...	P. R. Pw. Ea. E. Cs.	3·49	977	983	4,478	2,280	2,198	184	172	...	...	329	58	1,545	1,302	809	606	81	133
120	Dasavilakku (P)	...	P. R. Pw. E.	7·52	1,331	1,331	7,242	3,741	3,501	166	153	...	...	284	37	2,415	1,183	1,522	733	187	144
121	Papampadi (P)	...	P. M. H. R. Pw.	3·22	839	893	5,031	2,561	2,470	116	137	...	...	614	205	1,590	1,069	981	664	102	142
122	Pachapalai Malai (R.F.)	...	...	8·16					UNIN	HABITED											
123	Ramasamimalai (R.F.)	...	...	3·59	1	1	7	4	3	...	...	4	3	...	...	2	2	1	2	...	...
124	Elathur (R.F.)	...	...	1·66					UNIN	HABITED											
125	Manukondamalai (R.F.)	...	...	8·28					UNIN	HABITED											
126	Kanavoipudur (R.F.)	...	...	4·97					UNIN	HABITED											
127	Karuvattuparai (R.F.)	...	...	1·79					UNIN	HABITED											
128	Kanjeri (R.F.)	...	...	4·98					UNIN	HABITED											
126	Vanavasi (R.F.)	...	...	8·62	2	2	14	8	6	...	...	...	...	1	...	5	2	2	...	3	2
130	Palamalai (R.F.)	...	...	32·28					UNIN	HABITED											
			Total ...	530·95	73,505	74,716	371,857	189,274	182,583	26,925	26,266	2,283	2,243	42,337	11,065	117,943	68,644	64,565	36,699	12,650	10,800

VILLAGE DIRECTORY

OMALUR TALUK—(contd.)

Location Code Number	Name of Village/Panchayat		A-III M	A-III F	A-IV M	A-IV F	A-V M	A-V F	A-VI M	A-VI F	A-VII M	A-VII F	A-VIII M	A-VIII F	A-IX M	A-IX F	B-X Non-workers M	B-X Non-workers F	Name of the Panchayat in which it is now included with the date of inclusion with other components if any
1	2		21	22	23	24	25	26	27	28	29	30	31	32	33	34	35	36	37
111	Thathayangarpatti (V)	...	9	5	...	...	...	...	...	...	...	...	...	...	6	...	93	157	Thathayangarpatti (P) 1-6-60 merged with L. C. No. 109
112	Vellakkalpatti (V)	...	158	59	1	...	13	4	1	...	2	3	8	...	22	23	213	354	...
113	Karuppur (P)	...	556	337	30	25	71	6	39	8	25	26	18	...	213	248	1,300	1,969	...
114	Anaigoundampatti (V)	...	1	...	3	2	8	4	...	...	...	...	...	...	12	18	59	59	Anaigoundampatti (P) 1-7-60 merged with L. C. No. 105
115	Saminaickanpatti (V)	...	118	34	1	...	18	2	...	...	5	7	6	...	97	52	284	384	Saminaickanpatti (P) 1-6-60
116	Manguppai (V)	...	102	31	...	...	...	...	1	...	...	1	2	...	30	17	230	290	Manguppai (P) 1-6-60
117	Pagalpatti (P)	...	169	107	82	42	61	10	4	1	41	19	1	...	63	23	826	1,071	...
118	Alagusamudram (V)	...	...	2	147	148	38	27	...	...	8	1	1	...	43	45	169	205	Alagusamudram (P) 1-6-60
119	Karukkalvadi (V)	...	...	...	471	410	31	14	5	...	12	3	2	...	134	136	735	896	Karukkalvadi (P) 15-9-60
120	Dasavilakku (P)	...	153	92	106	9	64	...	226	120	20	3	2	...	135	82	1,326	2,318	...
121	Papampadi (P)	...	59	36	223	134	40	...	10	2	61	10	4	...	110	79	971	1,401	...
122	Pachapalaimalai (R.F.)	...								UNIN	HABITED								
123	Ramasami Malai (R.F.)	...	1	...	...	...	...	...	...	...	...	...	...	...	...	...	2	1	...
124	Elathur (R.F.)	...								UNIN	HABITED								
125	Manukondamalai (R.F.)	...								UNIN	HABITED								
126	Kanavoipudur (R.F.)	...								UNIN	HABITED								
127	Karuvattuparai (R.F.)	...								UNIN	HABITED								
128	Kanjeri (R.F.)	...								UNIN	HABITED								
129	Vanavasi (R.F.)	...	...	...	...	...	...	...	...	...	...	...	...	...	...	...	3	4	Palamalai (P) merged with L. C. No. 57
130	Palamalai (R.F.)	...								UNIN	HABITED								
	Total	...	4,685	2,026	12,384	5,814	3,815	332	1,728	486	2,375	913	501	3	15,240	11,571	71,331	113,939	

TOWN DIRECTORY

OMALUR TALUK—(contd.)

Location Code Number	Name of Town	Area in Sq. Miles	Occupied Residential Houses: No. of Houses	Occupied Residential Houses: No. of Households	Total No. of Persons Enumerated: Total	Total No. of Persons Enumerated: Males	Total No. of Persons Enumerated: Females	Scheduled Castes: M	Scheduled Castes: F	Scheduled Tribes: M	Scheduled Tribes: F	Literate and Educated Persons: M	Literate and Educated Persons: F	Total Workers (A-I to A-IX): M	Total Workers (A-I to A-IX): F	A-I: M	A-I: F	A-II: M	A-II: F
1	2	3	4	5	6	7	8	9	10	11	12	13	14	15	16	17	18	19	20
26	Mettur Township ... P. M. H. L. D. Hos. Mcw. Mp. Rly. R. Pt. Tel. S. Pw. Riv. Ea. E. Vh. Cs. B.																		
Ward 1	E. B. 610	...	101	118	594	303	291	...	...	...	...	63	8	175	35	26	2	3	...
2	611-A	...	282	286	1,319	664	655	90	87	...	...	336	89	366	101	2	...	3	...
	611-B	...	146	209	1,008	509	499	74	76	...	...	245	107	256	14	1	...	2	...
	Total	...	**428**	**495**	**2,327**	**1,173**	**1,154**	**164**	**163**	...	...	**581**	**196**	**622**	**115**	**3**	...	**5**	...
Ward 3	E. B. 612	...	126	130	688	315	373	95	118	...	...	82	56	157	43	18	...	4	...
4	613-A	...	86	86	382	202	180	4	12	...	...	110	66	109	2	...	...	...	...
	613-B	...	127	127	549	294	255	5	3	...	...	172	117	147	7	...	...	...	...
	Total	...	**213**	**213**	**931**	**496**	**435**	**9**	**15**	...	...	**282**	**173**	**256**	**9**	...	...	...	...
Ward 5	E. B. 614	...	127	127	653	338	315	133	135	...	...	98	56	177	24	16	...	15	...
6	615	...	149	149	659	339	3 0	5	4	...	...	179	93	180	29	...	...	...	...
7	616	...	170	170	624	334	290	2	1	...	...	195	71	205	11	...	...	...	...
8	617	...	113	113	946	648	298	...	...	...	...	580	185	164	13	...	...	...	...
9	618	...	141	191	768	441	327	41	12	...	...	289	174	228	18	...	...	...	...
10	619	...	240	240	1,090	576	514	40	33	...	...	388	193	324	20	1	...	...	...
11	620	...	99	99	426	217	209	4	4	...	...	138	49	129	7	...	...	...	...
12	621	...	115	115	490	265	225	49	38	...	...	101	26	141	23	1	...	...	...
13	622	...	94	94	459	255	204	...	...	...	...	178	61	128	18	...	...	...	...
14	623	...	107	111	514	257	257	102	100	...	...	121	57	136	45	2	...	...	...
15	624	...	110	110	461	232	229	62	57	...	...	112	42	133	31	...	...	...	...
16	625	...	94	111	522	249	273	35	37	...	...	121	32	127	46	...	...	...	...
17	626	...	93	98	458	223	235	50	48	...	...	94	24	116	21	...	...	...	...
18	627	...	101	102	499	253	246	110	116	...	...	131	49	126	28	...	...	...	...
19	628	...	106	106	460	242	218	13	10	...	...	156	77	126	9	...	...	...	...
20	629	...	171	225	955	517	438	...	...	...	...	364	183	292	51	4	1	...	...
21	630	...	248	267	1,271	655	616	...	...	...	...	423	237	334	29	2	...	4	8
22	631	...	115	160	547	297	250	...	...	...	...	243	158	176	17	...	...	...	...
23	632	...	101	101	463	247	216	...	...	...	...	192	147	117	10	...	...	...	...
24	633	...	305	318	981	567	414	...	...	...	...	416	223	355	33	2	3	...	...
25	634	...	16	16	79	37	42	52	50	...	...	26	13	20	4	...	...	...	...
26	635	...	67	67	336	163	173	...	...	...	...	107	72	87	8	3	1	...	...
27	636	...	120	122	606	328	278	4	4	...	...	220	129	137	2	...	...	...	...
28	637	...	109	109	559	286	273	...	...	...	...	199	129	126	7	...	...	...	...
29	638	...	97	97	526	269	257	...	...	...	...	158	84	123	4	...	...	...	...
30	639	...	126	126	631	332	299	...	...	...	...	245	132	156	9	...	...	...	...

TOWN

OMALUR

DIRECTORY

TALUK—(contd.)

Location Code Number	Name of Town	A-III M	A-III F	A-IV M	A-IV F	A-V M	A-V F	A-VI M	A-VI F	A-VII M	A-VII F	A-VIII M	A-VIII F	A-IX M	A-IX F	B-X Non-workers M	B-X Non-workers F
1	2	21	22	23	24	25	26	27	28	29	30	31	32	33	34	35	36
26	Mettur Township—(*contd.*)																
Ward 1	E. B. 610 ...	9	...	...	...	11	...	6	2	1	1	1	...	118	30	128	256
2	611-A ...	4	3	...	...	107	45	121	33	10	8	11	...	108	12	298	554
	611-B ...	2	...	1	...	100	...	43	8	18	2	5	...	84	4	253	485
	Total ...	**6**	**3**	**1**	...	**207**	**45**	**164**	**41**	**28**	**10**	**16**	...	**192**	**16**	**551**	**1,039**
Ward 3	E. B. 612 ...	2	...	...	...	23	3	1	...	4	4	5	...	100	36	158	330
4	613-A ...	...	...	...	...	1	...	58	...	1	...	...	...	49	2	93	178
	613-B ...	...	...	...	...	1	...	15	...	...	...	2	...	129	7	147	248
	Total ...	...	...	...	...	2	...	**73**	...	**1**	...	**2**	...	**178**	**9**	**240**	**426**
Ward 5	E. B. 614 ...	1	...	1	...	25	...	4	...	5	...	2	...	108	24	161	291
6	615 ...	1	...	1	...	44	...	22	...	10	7	12	...	90	22	159	291
7	616 ...	1	1	1	1	45	...	34	...	21	...	12	...	91	9	129	279
8	617 ...	...	...	...	...	39	...	14	...	20	...	4	...	87	13	484	285
9	618 ...	6	...	2	...	18	...	25	...	44	4	18	...	114	14	213	309
10	619 ...	2	...	1	2	8	...	1	...	3	1	1	...	307	17	252	494
11	620 ...	2	...	1	...	14	...	6	1	8	...	3	...	95	6	88	202
12	621 ...	...	...	1	2	16	...	6	1	1	2	3	...	113	18	124	202
13	622 ...	...	...	1	...	45	...	4	...	8	...	6	...	64	18	127	186
14	623 ...	...	...	...	...	48	1	11	11	9	8	5	...	61	25	121	212
15	624 ...	...	...	1	1	32	2	11	7	27	9	15	1	47	11	99	198
16	625 ...	...	...	...	...	50	1	23	22	17	18	4	...	33	5	122	227
17	626 ...	...	...	...	...	42	3	17	10	16	2	12	4	29	2	107	214
18	627 ...	...	...	...	...	55	1	24	13	13	6	7	...	27	8	127	218
19	628 ...	...	...	...	...	37	...	25	5	15	2	4	...	45	2	116	209
20	629 ...	1	12	10	12	62	1	48	2	18	2	14	...	135	21	225	387
21	630 ...	13	...	1	...	107	...	55	9	18	...	11	...	123	12	321	587
22	631 ...	2	...	...	1	5	...	10	...	2	...	1	...	156	16	121	233
23	632 ...	3	...	...	...	1	...	7	...	...	...	...	...	106	10	130	206
24	633 ...	2	...	6	...	210	1	53	10	26	3	12	...	44	16	212	381
25	634 ...	...	...	...	2	14	...	...	...	1	...	...	...	5	2	17	38
26	635 ...	...	1	4	3	49	...	14	1	4	...	...	...	13	2	76	165
27	636 ...	...	...	...	...	129	1	...	...	3	...	...	...	5	1	191	276
28	637 ...	1	...	...	...	110	4	4	...	3	...	...	...	8	3	160	266
29	638 ...	1	...	...	...	112	2	3	...	1	...	...	...	6	2	146	253
30	639 ...	...	...	1	...	132	4	8	...	6	3	1	...	8	2	176	290

TOWN

OMALUR

DIRECTORY

TALUK—(contd.)

Location Code Number	Name of Town				Area in Sq. Miles	Occupied Residential Houses: No. of Houses	Occupied Residential Houses: No. of Households	Total No. of Persons Enumerated: Total	Total No. of Persons Enumerated: Males	Total No. of Persons Enumerated: Females	Scheduled Castes: M	Scheduled Castes: F	Scheduled Tribes: M	Scheduled Tribes: F	Literate and Educated Persons: M	Literate and Educated Persons: F	Total Workers (A-I to A-IX): M	Total Workers (A-I to A-IX): F	A-I: M	A-I: F	A-II: M	A-II: F
1	2				3	4	5	6	7	8	9	10	11	12	13	14	15	16	17	18	19	20
26	Mettur Township—(*contd.*)																					
	31	640	...	...	...	103	103	559	307	252	5	5	...	...	214	111	134	35	...	...	...	...
	32	641	...	...	...	98	98	496	257	239	6	2	...	...	175	113	127	20	...	...	...	...
	33	642	...	...	...	98	98	440	222	218	...	...	...	...	154	86	109	...	...	...	...	...
	34	643	...	...	...	200	242	1,112	577	535	306	300	...	...	229	62	298	67	1	6	...	...
	35	644	...	...	...	91	144	651	334	317	3	...	...	...	197	85	212	13	12	...	7	...
	36	645	...	...	...	167	231	1,182	596	586	...	...	...	...	298	134	301	74	1	...	...	1
	37	646	...	...	...	109	123	695	379	316	9	5	...	...	266	204	173	10	...	...	...	...
	38	647	...	...	...	82	82	445	236	209	...	...	...	...	195	170	100	4	...	...	...	...
	39	648	...	...	...	110	110	574	310	264	...	...	...	...	197	112	133	3	...	...	...	...
	40	649	...	...	...	115	115	596	342	254	45	36	...	...	270	148	175	5	...	...	...	...
	41	650	...	...	...	84	84	425	209	216	...	...	...	...	149	101	105	5	...	...	...	...
				Town Total ...	5·64	5,459	5,930	27,698	14,623	13,075	1,344	1,293	...	...	8,826	4,455	7,44 0	955	92	13	38	9
69	Omalur (P)		...	P. M. H. Hos. Mp. Rly. R. Pt. S. Pw. Ei. Ea. E. Cs.																		
	Ward 1	E. B. 393	...	...	...	171	171	836	406	430	...	...	...	...	202	91	231	129	8	4	3	3
	2	394-A	...	...	...	56	62	359	184	175	...	...	...	...	138	88	105	2	3	...	...	...
	3	945-B	...	...	...	157	157	851	440	411	2	1	...	...	290	156	206	30	8	1	...	...
	4	395-A	...	...	...	82	97	481	234	247	1	1	...	...	133	77	121	42	3	1	...	...
	5	395-B	...	...	...	104	126	704	367	337	9	7	...	...	231	116	181	8	7	...	8	...
	6	396	...	...	...	274	274	1,333	724	609	109	46	...	...	421	179	333	112	32	9	11	4
	7	397	...	...	...	234	263	1,341	727	614	49	38	...	...	414	203	381	82	25	2	11	5
	8	398	...	...	...	116	121	622	300	322	...	...	...	...	208	120	160	25	4	1	2	...
	9	399	...	...	...	122	127	624	321	303	...	...	...	...	150	48	194	38	8	2	1	...
				Town Total ...	3·00	1,316	1,398	7,151	3,703	3,448	170	93	...	...	2,187	1,078	1,912	468	98	20	36	12
87	Taramangalam (P)		...	P. M. H. L. D. Mcw. Mp. R. Pt. Tel. Ei. Ea. E. Cs.																		
	Ward 1	E. B. 458	...	...	...	110	137	831	433	398	3	3	...	...	161	42	248	142	7	5	...	...
		459	...	...	...	141	141	785	397	388	...	...	...	...	290	128	214	93	4	...	...	...
		460	...	...	...	131	131	721	380	341	60	45	...	...	82	10	219	195	1	...	5	1
		461	...	...	...	58	58	375	192	183	...	...	...	...	117	28	112	81	...	...	...	...
				Total ...	...	440	467	2,712	1,402	1,310	63	48	...	...	650	208	793	511	12	5	5	1

Location Code Number	Name of Town	A-III M	A-III F	A-IV M	A-IV F	A-V M	A-V F	A-VI M	A-VI F	A-VII M	A-VII F	A-VIII M	A-VIII F	A-IX M	A-IX F	B-X Non-workers M	B-X Non-workers F
1	2	21	22	23	24	25	26	27	28	29	30	31	32	33	34	35	36
26 Mettur Township—(*concld.*)																	
Ward 31	E. B. 640 ...	...	...	...	31	119	3	2	...	4	1	1	...	8	...	173	217
32	641 ...	...	...	...	17	110	3	2	...	4	...	3	...	8	...	130	219
33	642 ...	...	...	...	...	100	...	3	...	4	...	...	...	2	...	113	218
34	643 ...	...	1	2	...	82	...	115	50	16	6	3	...	79	4	279	468
35	644 ...	1	...	9	...	61	2	52	2	13	...	4	...	53	9	122	304
36	645 ...	1	...	10	29	175	4	17	1	29	16	16	...	52	23	295	512
37	646 ...	1	...	...	6	88	...	20	...	15	...	6	...	43	4	206	306
38	647 ...	...	...	...	1	86	...	2	...	4	...	3	...	11	3	136	205
39	648 ...	...	...	...	2	81	...	3	...	8	...	13	...	28	1	177	261
40	649 ...	...	...	...	2	127	...	1	...	...	...	5	...	42	3	167	249
41	650 ...	...	...	...	...	87	2	...	...	...	...	6	...	12	3	104	211
	Town Total ...	**56**	**18**	**54**	**112**	**2,802**	**83**	**891**	**188**	**430**	**105**	**231**	**5**	**2,846**	**422**	**7,183**	**12,120**
69 Omalur (P)—(*concld.*)																	
Ward 1	E. B. 393 ...	1	...	150	84	6	...	3	1	16	10	8	...	36	27	175	301
2	394-A ...	...	...	55	...	3	1	...	...	17	...	2	...	25	1	79	173
3	394-B ...	1	...	136	19	2	2	3	...	23	2	4	...	29	6	234	381
4	395-A ...	...	...	16	5	17	1	7	...	32	1	8	20	38	14	113	205
5	395-B ...	5	...	7	...	31	...	...	...	31	2	29	...	63	6	186	329
6	396 ...	2	...	14	1	28	...	24	4	49	18	36	...	137	76	391	497
7	397 ...	1	...	61	23	33	...	6	...	74	23	11	...	159	29	346	532
8	398 ...	...	...	53	5	28	...	8	...	29	10	1	...	35	9	140	297
9	399 ...	...	...	51	1	47	6	8	...	50	19	8	...	21	10	127	265
	Town Total ...	**10**	...	**543**	**138**	**195**	**10**	**59**	**5**	**321**	**85**	**107**	**20**	**543**	**178**	**1,791**	**2,980**
87 Taramangalam (P)—(*contd.*)																	
Ward 1	E. B. 458 ...	1	...	188	135	8	...	2	...	19	...	2	...	21	2	185	256
	459 ...	...	...	165	89	2	...	...	...	32	...	1	...	10	4	183	295
	460 ...	...	...	168	178	1	...	1	...	4	1	4	...	35	15	161	146
	461 ...	...	...	83	76	1	...	...	...	5	...	...	...	23	5	80	102
	Total ...	1	...	**604**	**478**	**12**	...	3	...	60	1	7	...	89	26	609	799

Location Code Number	Name of Town	Area in Sq. Miles	Occupied Residential Houses: No. of Houses	Occupied Residential Houses: No. of Households	Total No. of Persons Enumerated: Total	Total No. of Persons Enumerated: Males	Total No. of Persons Enumerated: Females
1	2	3	4	5	6	7	8
87	Taramangalam (P)—(*contd.*)						
	Ward 2 E. B. 462	...	148	152	825	413	412
	3 463	...	163	198	1,027	532	495
	4 464	...	112	124	639	311	328
	5 465	...	160	174	825	420	405
	6 466	...	168	175	900	427	473
	7 467	...	80	112	713	348	365
	8 468-A	...	74	92	479	249	230
	9 468-B	...	87	101	591	301	290
	10 469	...	94	97	532	273	259
	Town Total	3·66	**1,526**	**1,692**	**9,243**	**4,676**	**4,567**
94	Jalakandapuram (P) ... P. M. H. L. Hos. Mcw. R. Tel. S. Pw. Ei. E.						
	Ward 1 E. B. 504	...	214	235	1,310	654	656
	2 505	...	108	108	583	295	288
	3 506	...	91	96	549	262	287
	4 507	...	113	131	788	387	401
	5 508	...	124	173	923	464	459
	6 509	...	91	108	628	322	306
	7 510	...	80	92	546	276	270
	8 511	...	187	187	1,009	509	500
	9 512	...	66	66	411	209	202
	10 513	...	155	157	792	387	405
	11 514	...	184	184	1,005	508	497
	12 515	...	86	97	592	308	284
	Town Total ...	**1·00**	**1,499**	**1,634**	**9,136**	**4,581**	**4,555**

Scheduled Castes: M	Scheduled Castes: F	Scheduled Tribes: M	Scheduled Tribes: F	Literate and Educated Persons: M	Literate and Educated Persons: F	Total Workers (A-I to A-IX): M	Total Workers (A-I to A-IX): F	A-I: M	A-I: F	A-II: M	A-II: F
9	10	11	12	13	14	15	16	17	18	19	20
59	59	...	...	182	42	253	143	1	...	...	...
...	...	...	...	276	101	303	246	4	...	...	...
5	3	...	...	311	328	186	204	7	7	...	...
...	...	...	...	144	25	240	206	26	23	...	...
5	2	...	...	259	193	227	77	4	...	1	...
...	...	...	...	224	68	210	226	4	...	...	...
...	...	...	...	170	80	145	86	13	2	...	...
...	...	...	...	200	83	161	105	13	3	...	...
...	...	...	...	103	21	166	145	...	...	...	...
132	**112**	...	...	**2,519**	**1,149**	**2,684**	**1,949**	**84**	**40**	**6**	**1**
65	65	...	...	294	71	398	113	22	3	4	2
...	...	...	...	187	88	174	85	19	5	...	...
...	...	...	...	204	125	150	74	27	5	...	...
...	...	...	...	239	114	228	57	13	4	...	...
14	18	...	...	216	80	274	145	1	...	...	...
...	...	...	...	247	132	160	27	6	...	...	...
...	...	...	...	206	101	160	59	1	...	...	...
...	...	...	...	234	82	319	194	13	9	8	8
...	...	...	...	154	79	115	46	6	3	...	...
...	...	...	...	146	46	237	109	5	2	...	1
...	...	...	...	259	43	276	149	20	...	7	18
...	...	...	...	173	61	160	101	13	7	2	...
79	**83**	...	...	**2,559**	**1,022**	**2,651**	**1,159**	**146**	**38**	**21**	**29**

TOWN

OMALUR

DIRECTORY

TALUK—(concld.)

Location Code Number	Name of Town	A-III M	A-III F	A-IV M	A-IV F	A-V M	A-V F	A-VI M	A-VI F	A-VII M	A-VII F	A-VIII M	A-VIII F	A-IX M	A-IX F	B-X Non-workers M	B-X Non-workers F
1	2	21	22	23	24	25	26	27	28	29	30	31	32	33	34	35	36
87 Taramangalam (P)—(*concld.*)																	
Ward 2	E. B. 462 ...	2	...	169	107	2	...	2	3	33	1	5	1	39	31	160	269
3	463 ...	...	...	254	238	11	1	1	...	20	5	2	...	11	2	229	249
4	464 ...	...	...	171	194	...	...	...	...	3	1	1	...	4	2	125	124
5	465 ...	...	...	161	146	...	...	4	...	16	5	5	...	28	32	180	199
6	466 ...	4	...	76	56	10	...	6	...	34	4	7	...	85	17	200	396
7	467 ...	...	...	190	223	1	...	...	...	7	...	...	...	8	3	138	139
8	468-A ...	...	...	77	79	3	...	...	...	25	3	4	...	23	2	104	144
9	468-B ...	...	...	108	97	1	...	1	...	29	1	2	...	7	4	140	185
10	469 ...	...	...	152	142	1	...	...	...	1	...	1	...	11	3	107	114
	Town Total ...	**7**	...	**1,962**	**1,760**	**41**	**1**	**17**	**3**	**228**	**21**	**34**	**1**	**305**	**122**	**1,992**	**2,618**
94 Jalakandapuram (P)—(*concld.*)																	
Ward 1	E. B. 504 ...	...	...	208	50	33	3	1	...	47	15	14	...	69	40	256	543
2	505 ...	...	...	43	35	18	4	...	...	58	12	1	...	35	29	121	203
3	506 ...	...	...	20	50	33	...	2	...	47	5	1	...	20	14	112	213
4	507 ...	...	...	59	6	68	38	...	...	50	5	1	...	37	4	159	344
5	508 ...	...	...	157	103	47	10	10	6	23	5	3	1	33	20	190	314
6	509 ...	...	...	48	19	21	...	2	...	58	5	5	...	20	3	162	279
7	510 ...	...	...	77	49	10	2	...	...	56	3	3	...	13	5	116	211
8	511 ...	...	...	228	163	9	1	2	1	29	10	6	...	24	2	190	306
9	512 ...	...	...	33	30	32	1	...	...	33	8	...	...	11	4	94	156
10	513 ...	...	...	167	71	14	6	9	5	15	7	3	...	24	17	150	296
11	514 ...	...	...	174	75	5	...	1	...	13	3	...	...	56	53	232	348
12	515 ...	2	...	119	84	3	...	...	...	13	7	...	...	8	3	148	183
	Town Total ...	**2**	...	**1,333**	**735**	**293**	**65**	**27**	**12**	**442**	**85**	**37**	**1**	**350**	**194**	**1,930**	**3,396**

6. YERCAUD TALUK

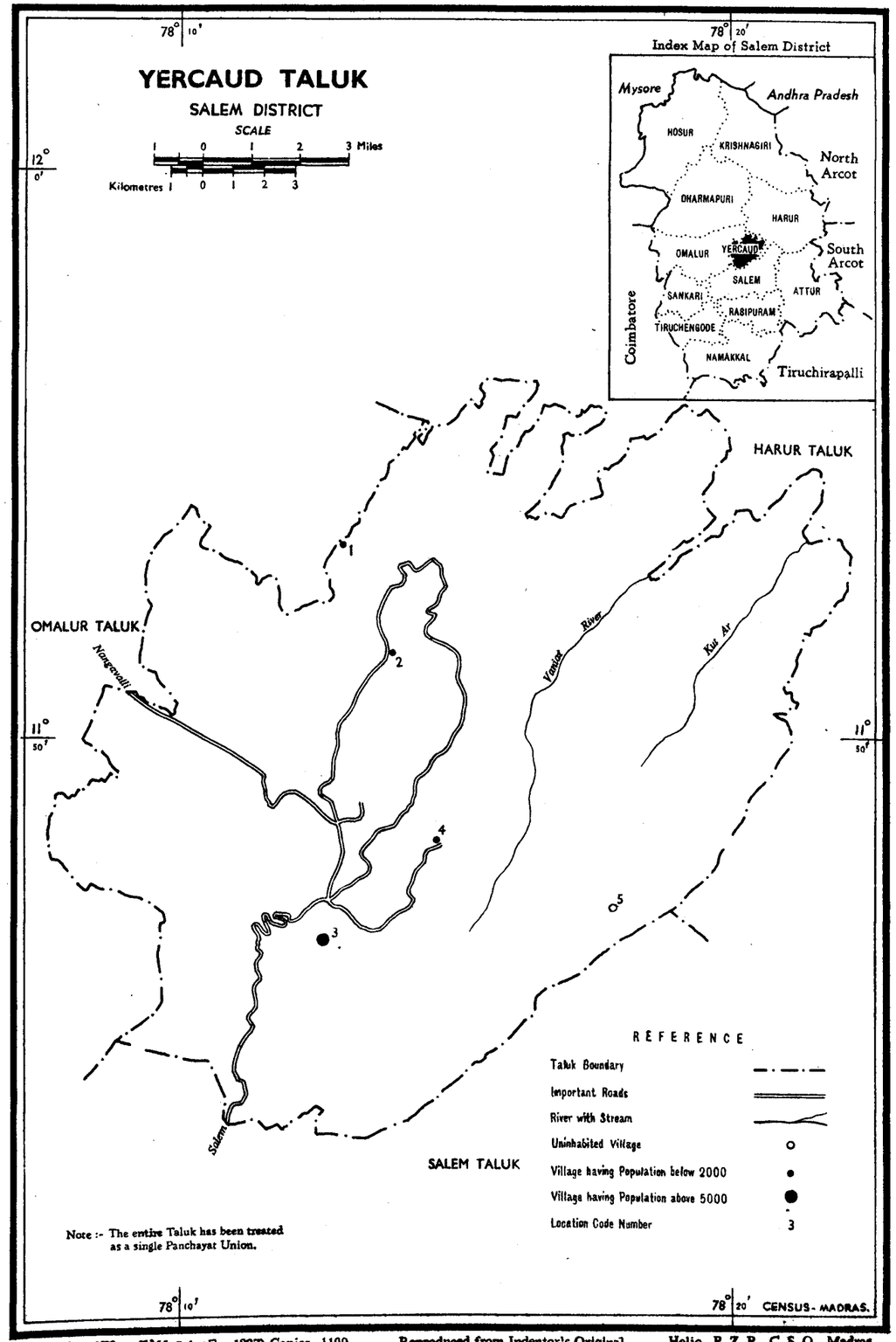

Reg. No. 673 E'65 (Saka Era 1887) Copies - 1100. Reproduced from Indentor's Original. Helio, P. Z. P., C. S. O., Madras.

PANCHAYAT UNION

S. No.	L. C. No.	Name of Panchayat	Date of formation	Location Code/Units of 1961 Census constituting the Panchayat formed after 31-3-1960	Persons	Males	Females
1	2	3	4	5	6	7	8
		YERCAUD PANCHAYAT UNION					
				City Panchayat			
1	3	Shevaroys (Yercaud)	... ...	Comprising of 64 villages	23,594	12,264	11,330
				Village Panchayats—NIL.			
1	1	Veppadi	... ...	These are not included in the Panchayat Union. They lie in the Panchayat Union area.	88	38	50
2	2	Mundachedu	... ...		53	27	26
3	4	Aramanaikadu	... ...		18	8	10
4	5	Shevaroys (Reserve Forest)	... ...			Uninhabited	
				Total	**23,753**	**12,337**	**11,416**

VILLAGE DIRECTORY

YERCAUD TALUK—(contd.)

Location Code Number	Name of Village/Panchayat		Area in Sq. Miles	Occupied Residential Houses: No. of Houses	Occupied Residential Houses: No. of Households	Total No. of Persons Enumerated: Total	Total No. of Persons Enumerated: Males	Total No. of Persons Enumerated: Females	Scheduled Castes: M	Scheduled Castes: F	Scheduled Tribes: M	Scheduled Tribes: F	Literate and Educated Persons: M	Literate and Educated Persons: F	Total Workers (A-I to A-IX): M	Total Workers (A-I to A-IX): F	A-I: M	A-I: F	A-II: M	A-II: F
1	2		3	4	5	6	7	8	9	10	11	12	13	14	15	16	17	18	19	20
1 Veppadi (V)	...	Pw.	0·18	24	24	88	38	50	...	...	38	50	2	...	24	25	15	13	9	12
2 Mundachedu (V)	...	...	0·74	25	25	53	27	26	6	10	7	3	11	6	16	15	...	...	...	...
3 Shevaroys (P) (or Yercaud)	...	P. M. H. L. D. Hos. Mcw. R. Pt. Tel. Pw. Tk. Ei. Ea. E. Cs. B.	55·71	5,449	5,720	23,594	12,264	11,330	2,158	2,317	6,992	6,807	3,350	1,129	7,427	6,067	3,073	2,785	325	354
4 Aramanaikadu (V)	...	P. R. Pw. Tk. Cs.	0·07	3	3	18	8	10	...	...	8	10	2	...	6	4	3	3	3	1
5 Shevaroys (R.F.)	...	...	91·05					UNIN	HABITED											
		Total ...	147·75	5,501	5,772	23,753	12,337	11,416	2,164	2,327	7,045	6,870	3,365	1,135	7,473	6,111	3,091	2,802	337	367

Location Code Number	Name of Village/Panchayat		A-III: M	A-III: F	A-IV: M	A-IV: F	A-V: M	A-V: F	A-VI: M	A-VI: F	A-VII: M	A-VII: F	A-VIII: M	A-VIII: F	A-IX: M	A-IX: F	B-X Non-workers: M	B-X Non-workers: F	Name of the Panchayat in which it is now included with the date of inclusion with other components if any
1	2		21	22	23	24	25	26	27	28	29	30	31	32	33	34	35	36	37
1 Veppadi (V)		...	...	...	...	...	...	...	...	...	...	...	...	...	...	...	14	25	These are not included in the Panchayat. They lie in this Panchayat Union area.
2 Mundachedu (V)		...	14	13	...	...	...	...	...	...	...	...	...	...	2	2	11	11	
3 Shevaroys (P) (or Yercaud)		...	2,496	2,327	45	4	196	7	282		180	57	37	...	793	467	4,837	5,283	—
4 Aramanaikadu (V)		...	...	...	...	...	...	...	...	...	...	...	...	...	...	...	2	6	These are not inculded in the Panchayat. They lie in this Panchayat Union area.
5 Shevaroys (R.F.)		...								UNIN	HABITED								
	Total	...	2,510	2,340	45	4	196	7	282	65	180	57	37	...	795	469	4,864	5,305	

7. SALEM TALUK

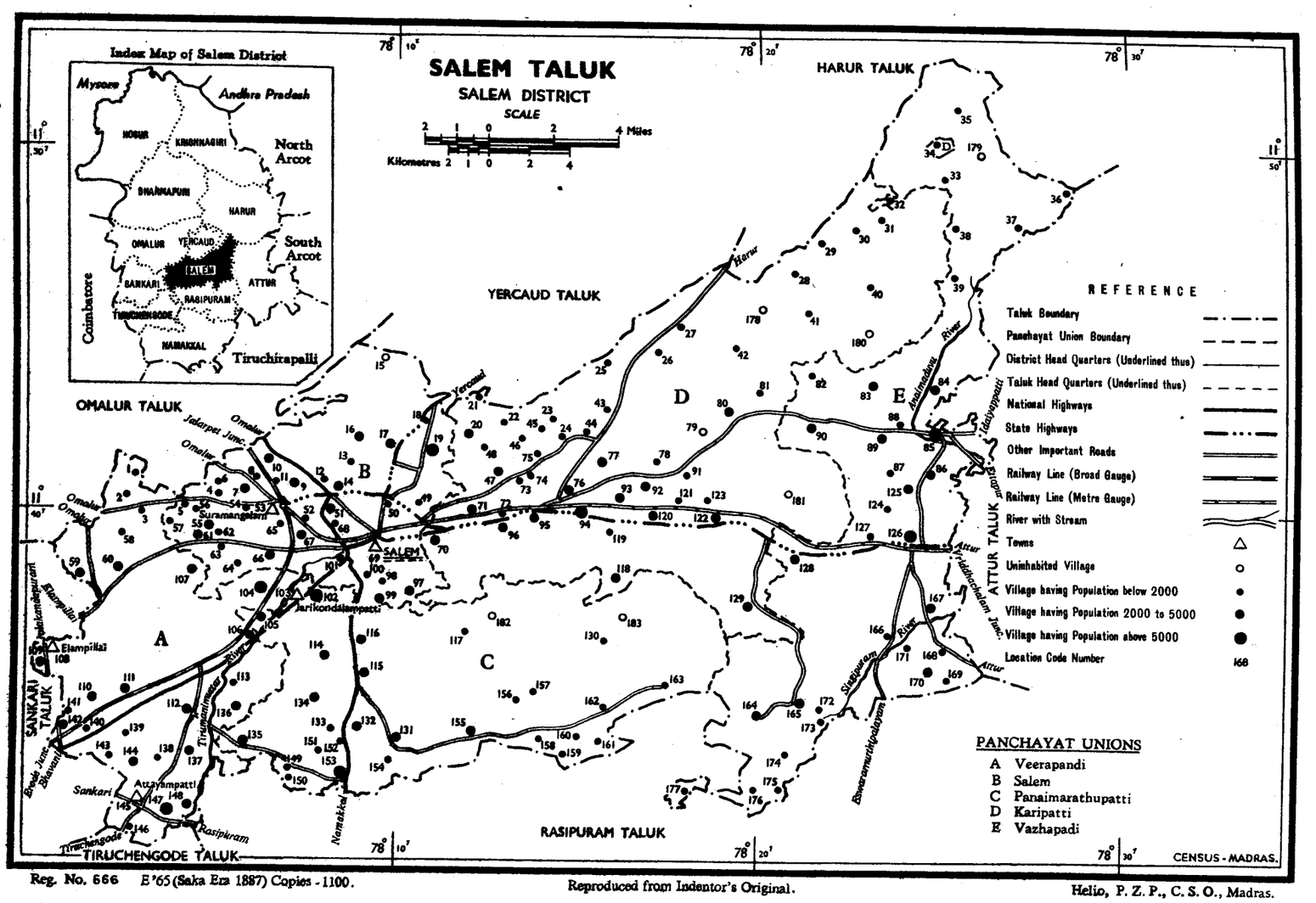

Reg. No. 666 E'65 (Saka Era 1887) Copies - 1100.

Reproduced from Indentor's Original.

Helio, P. Z. P., C. S. O., Madras.

ALPHABETICAL LIST OF VILLAGES

7. SALEM TALUK

Sl. No.	Name of village	Location Code Number
1	Achanguttapatti (P)	27
2	Adikaraipatti (V)	72
3	Adimalaipatti (V)	161
4	Agrahara Nathamangalam (V)	92
5	Akkarapalayam (P)	136
6	Aladipatti (V)	30
7	Alagapuram (Part) (V)	14
8	Alagapuram Pudur (V)	16
9	Ammapalayam (V)	152
10	Ammapet (Part) (V)	70
11	Anaikuttapatti (V)	141
12	Andipatti (Part) (V)	100
13	Andipatti (Sivadapuram) (V)	64
14	Annadanapatti (Part) (P)	101
15	Anuppur (V)	81
16	Aranoothumalai (V)	28
17	Ariagoundampatti (Part) (V)	54
18	Arigoundampatti (P)	59
19	Athanurpatti (P)	86
20	Attayampatti (P)	145
21	Ayodiyapatnam (P)	94
22	Ayyamperumampatti (V)	6
23	Ayyamperumampatti (Part) (V)	17
24	Bairoji Agraharam (P)	137
25	Belur (P)	85
26	Bodinaickenpatti (V)	52
27	Bomminaickenpatti (V)	11
28	Chandrapillaivalasai (V)	89
29	Chennagiri (P)	148
30	Chettichavadi Jaghir (V)	15
31	Chinnagoundapuram (V)	119
32	Chinnakuthimaduvu (V)	32
33	Chinnamanaickenpalayavu (P)	83
34	Chinnanur (V)	74
35	Chinnavelampatti (V)	34
36	Codumalai (R.F.)	181
37	Dadagapatti (Part) (V)	98
38	Dalavoipatti (Part) (V)	55
39	Dasinaickanpatti (P)	45
40	Elampillai (P)	108
41	Erimanickampalayam (P)	150
42	Eripudur (V)	78
43	Erumapalayam (Part) (V)	97
44	Ethimanickampatti (V)	143
45	Gejjalnaickenpatti (P)	115
46	Hasthampatti (V)	50
47	Jaghir Ammapalayam (V)	10
48	Jalluthu (R.F.)	183
49	Jalluthupatti (V)	130
50	Jamboothumalai (V)	177
51	Jari Kondalampatti (P)	103
52	Jarugumalai (V)	117
53	Jarugumalai (R.F.)	182
54	Kadathur Agraharam (P)	138
55	Kalparapatti (P)	110
56	Kaminaickanpatti (V)	8
57	Kammalapatti (V)	163
58	Kandampatti (P)	67
59	Kankattiala (V)	33
60	Kannankurichi (P)	19
61	Karipatti (P)	120
62	Karpagam (V)	21
63	Karumapuram (V)	121
64	Karungalpatti (V)	175
65	Kattuveppilaipatti (P)	128
66	Keerapappambadi (V)	2
67	Keerapappambadi (Inam) (P)	1
68	Keeripatti (V)	38
69	Kolathucombai (V)	82
70	Komarapalayam (V)	173
71	Komarasamipatti (Part) (V)	49
72	Komarasamiyur (V)	87
73	Konamaduvu (V)	157
74	Kondalampatti (P)	102
75	Kondappanaickenpatti (V)	18
76	Kootathupatti (P)	80

Sl. No.	Name of village	Location Code Number	S. No.	Name of village	Location Code Number
77	Korathupatti (P)	48	117	Parapatti (P)	134
78	Kullampatti (V)	77	118	Periagoundapuram (V)	118
79	Kuppanur (P)	26	119	Periakuthimaduvu (V)	35
80	Kuralnatham (V)	156	120	Periaseeragapadi (P)	111
81	Kurichi (P)	84	121	Periavelampatti (V)	31
82	Kurichi (R.F.)	180	122	Perumagoundampatti (P)	109
83	Majra Gollapatti (V)	5	123	Perumapalayam (V)	23
84	Malayalapatti (V)	176	124	Perumapalayam (V)	123
85	Mallamoopampatti (V)	7	125	Ponnarampatti (V)	166
86	Mallaravuthampatti (V)	57	126	Poolaveri Agraharam (P)	113
87	Mannaickenpatti (V)	124	127	Perumampatti (P)	107
88	Mannarpalayam (V)	171	128	Puluthikuttai (V)	39
89	Maramangalathupatti (P)	3	129	Pungamadavu (R.F.)	179
90	Marulayampalayam (V)	146	130	Punganadu (V)	37
91	Masinaickenpatti (V)	95	131	Puthur Agraharam (P)	104
92	Mettupatti (V)	122	132	Rajapalayam (P)	144
93	Mettupatti Tadanur (P)	76	133	Rakkipatti (P)	139
94	Mettur (V)	169	134	Reddipatti (V)	9
95	Meyyanur (V)	51	135	Reddiyur (V)	13
96	Minnampalli (P)	93	136	Salathampatti (V)	65
97	Mookkuthapalayam (V)	151	137	Salem (M)	69
98	Muduthurai (P)	58	138	Sambakuttapatti (V)	160
99	Murungapatti (P)	60	139	Sandiyur (V)	133
100	Muthampatti (V)	127	140	Sandiyur Attayampatti (P)	132
101	Nalikkalpatti (P)	114	141	Sandumalai (V)	36
102	Nallur (P)	153	142	Seelnaickenpatti (P)	99
103	Narasojipatti (V)	12	143	Senaipalayam (V)	140
104	Neikarapatti (P)	105	144	Singipuram (P)	167
105	Nilavarapatti (P)	116	145	Sircar Gollapatti (V)	4
106	Nirmullikuttai (P)	90	146	Sircar Nattamangalam (V)	91
107	Noolathucombai (V)	159	147	Sirumalai (V)	29
108	Palapadi (V)	40	148	Sivathapuram (V)	66
109	Palapatti (P)	20	149	Somampatti (V)	168
110	Palapatti (V)	79	150	Sukkampatti (P)	43
111	Pallapatti (V)	68	151	Suramangalam (P)	53
112	Pallikadu (V)	41	152	Tadampatti (V)	71
113	Pallipatti (V)	24	153	Tadanur (P)	25
114	Pallitherupatti (P)	154	154	Tailanur (V)	75
115	Panamarathupatti (P)	131	155	Thekkalpatti (V)	174
116	Papparapatti (P)	147	156	Thippampatti (P)	155

Sl. No.	Name of village	Location Code Number	Sl. No.	Name of village	Location Code Number
157	Thirumalagiri (P)	61	171	Vedapatti (V)	22
158	Thirumanur (P)	164	172	Vedapatti (V)	158
159	Thukkiampalayam (V)	125	173	Veeranam (Jari) (V)	47
160	Thumbapatti (V)	162	174	Veeranam (Japthi) (V)	73
161	Udayapatti (P)	96	175	Veerapandi (P)	112
162	Uthamasolapuram (P)	106	176	Velampatti (V)	42
163	Valaguttapatti (V)	149	177	Velampatti (R.F.)	178
164	Valapadi (P)	126	178	Vellalagundam (P)	129
165	Valasaiyur (P)	44	179	Vembadithalam (P)	142
166	Valayakkaranur (V)	46	180	Veppilaipatti (V)	165
167	Vaniambadi (P)	135	181	Veppilaipatti Pudur (V)	172
168	Vattamuthampatti (V)	56	182	Vettakaranur (V)	88
169	Vedagathampatti (V)	63	183	Vilaripalayam (V)	170
170	Vedaguthampatti (Inam) (V)	62			

PANCHAYAT UNION

Sl. No.	L.C. No.	Name of Panchayat	Date of formation	Location Code/Units of 1961 Census constituting the Panchayat formed after 31-3-1960	Persons	Males	Females
1	2	3		5	6	7	8
		PANAMARATHUPATTI PANCHAYAT UNION					
		City Panchayat					
1	153	Nallur ...	...	...	5,656	2,790	2,866
		Village Panchayats					
1	163	Kammalapatti ...	1—9—60	163 Kammalapatti	1,097	543	554
				161 Adimalaipatti	245	116	129
				130 Jalluthupatti	526	275	251
				160 Sambakuttapatti	140	67	73
2	162	Thumbapatti ...	1—9—60	159 Noolathucombai	181	87	94
				158 Vedapatti	140	70	70
				162 Thumbapatti	830	446	384
				157 Konamaduvu	565	287	278
3	156	Kuralnatham ...	1—9—60	...	1,225	584	641
				117 Jarugumalai	407	197	210
4	155	Thippampatti ...	...	...	2,356	1,167	1,189
5	131	Panamarathupatti ...	...	...	4,885	2,399	2,486
6	154	Pallitherupatti ...	...	...	619	298	321
7	132	Sandiyur Attayampatti ...	1—10—60	Attayampatti	2,450	1,186	1,264
		Peramanur	1—11—60	Part of Sandiyur Attayampatti			
8	149	Valaguttapatti ...	1—8—60	149 Valakullapatti	1,471	762	709
				150 Erimanickampalayam	480	260	220
9	151	Mookkuthapalayam ...	1— 8—60	...	775	383	392
10	152	Ammapalayam ...	1— 8—60	...	1,220	623	597
11	133	Sandiyur ...	1—10—60	Sandiyur	1,007	516	491
12	114	Nalikkalpatti ...	...	...	4,055	2,073	1,982
13	115	Gajjalnaickenpatti ...	...	...	2,189	1,075	1,114
14	134	Parapatti ...	...	...	2,356	1,181	1,175

PANCHAYAT UNION

S. No.	L. C. No.	Name of Panchayat	Date of formation	Location Code/Units of 1961 Census constituting the Panchayat formed after 31-3-1960	Persons	Males	Females
1	2	3	4	5	6	7	8
		PANAMARATHUPATTI PANCHAYAT UNION—(*concld.*)					
15	116	Nilavarapatti ...	...	...	3,235	1,615	1,620
16	135	Vaniambadi ...	...	...	2,760	1,406	1,354
17	102	Kondalampatti ...	...		6,821	3,535	3,286
18	103	Jari Kondalampatti ...	...	...	8,184	4,141	4,043
19	105	Neikarapatti ...	...	...	4,316	2,171	2,145
				Total	**60,191**	**30,253**	**29,938**
		VALAPADI PANCHAYAT UNION					
		City Panchayat					
1	126	Valapadi ...	...	Agrahara Valapadi, Sircar Valapadi, Pudupalayam	6,886	3,499	3,387
		Village Panchayats					
1	167	Singipuram ...	...	Singipuram	3,943	1,930	2,013
2	171	Mannarpalayam ...	1—11—60	Mannarpalayam	1,562	765	797
3	168	Somampatti ...	1—11—60	Somampatti	1,542	764	778
4	170	Vilaripalayam ...	1—11—60	Vilaripalayam	2,159	1,083	1,076
				169 Mettur	683	331	352
5	166	Ponnarampatti ...	1—11—60	Ponnarampatti	1,562	769	793
6	124	Mannaickenpatti ...	1—10—60	Mannaickenpatti	1,233	601	632
7	125	Thukkiampalayam ...	1—11—60	Thukkiampalayam	2,647	1,340	1,307
8	86	Athanurpatti ...	...	Athanurpatti	3,427	1,751	1,676
				87 Komarasamiyur	317	160	157
				88 Vettakaranur	418	202	216
9	85	Belur ...	...	Belur	5,562	2,789	2,773

PANCHAYAT UNION

Sl. No.	L. C. No.	Name of Panchayat		Date of formation	Location Code/Units of 1961 Census constituting the Panchayat formed after 31-3-1960	Persons	Males	Females
1	2	3		4	5	6	7	8
					VALAPADI PANCHAYAT UNION—(*concld.*)			
10	89	Chandrapillaivalasai	...	1—11—60	Chandrapillaivalasai	2,327	1,170	1,157
11	84	Kurichi	...	...	Kurichi	4,806	2,393	2,413
12	88	Chinnamanaickenpalayam	...	...	Chinnamanrickenpalayam	2,506	1,245	1,261
13	82	Kolathucombai	...	1—10—60	Kolathucombai	1,411	698	713
14	90	Neermullikuttai	...	...	Neermullikuttai	2,838	1,458	1,380
15	89	Puluthikuttai	...	1—12—60	Puluthikuttai	369	179	190
					38 Keeripatti	223	114	109
					37 Punganadu	257	139	118
					36 Sanudumalai	48	27	21
					35 Periakuthimaduvu	146	78	68
					33 Kanakattiala	125	58	67
					32 Chinnakuttimaduvu	113	51	62
16	127	Muthampatti	...	1—11—60	Muthampatti	1,845	927	918
17	128	Kattuveppilaipatti	.	...	Kattuveppilaipatti	4, 08	2,038	1,970
18	173	Komarapalayam	...	1—11—60	Komarapalayam	802	392	410
					172 Veppilaipatti Pudur	495	251	244
19	165	Veppilaipatti	...	1—11—60	Veppilaipatti	2,580	1,238	1,342
20	174	Thekkalpatti	...	1— 9—60	Thekkalpatti	411	205	206
					175 Karungalpatti	163	82	81
					176 Malayalapatti	201	107	94
					177 Jamboothumalai	183	92	91
21	164	Thirumanur	...	...	Thirumanur	3,436	1,719	1,717
					Total	**61,234**	**30,645**	**30,589**

PANCHAYAT UNION

Sl. No.	L. C. No.	Name of Panchayat		Date of formation	Location Code/Units of 1961 Census constituting the Panchayat formed after 31-3-1960	Persons	Males	Females
1	2			4	5	6	7	8
					VEERAPANDI PANCHAYAT UNION			
					City Panchayats			
1	145	Attayampatti	...	...	...	7,666	3,826	3,840
2	108	Elampillai	...	...	...	6,193	3,145	3,048
					Village Panchayats			
1	111	Periaseeragapadi	...	...	...	3,564	1,811	1,753
2	60	Murungapatti	...	...	...	3,182	1,671	1,511
3	113	Poolaveri Agraharam	...	...	...	1,353	679	674
4	148	Chennagiri	...	...	...	2,428	1,268	1,160
5	144	Rajapalayam	...	...	...	2,670	1,368	1,302
6	104	Puthur Agraharam	...	...	...	5,381	2,675	2,706
7	106	Uthamasolapuram	...	...	...	4,639	2,343	2,296
8	147	Papparapatti	...	...	...	5,014	2,572	2,442
9	141	Anaikuttapatti	...	1— 9—60	...	663	319	344
10	58	Muduthurai	...	...	...	1,915	935	980
11	139	Rakkipatti	...	...	...	1,311	632	679
12	146	Marulayampalayam	...	...	...	1,042	535	507
13	107	Perumampatti	...	...	...	2,988	1,492	1,496
14	110	Kalparapatti	...	...	...	2,414	1,225	1,189
15	138	Kadathur Agraharam	...	...	...	801	411	390
16	54	Ariagoundampatti	...	...	...	3,584	1,836	1,748
17	142	Vembadithalam	...	...	...	2,860	1,414	1,446
18	137	Bairoji Agraharam	..	...	...	3,182	1,636	1,546
19	112	Veerapandi	...	...	...	2,977	1,487	1,490
20	140	Semaipalayam	...	1—11—60	...	1,062	537	525
21	1	Keerapappambadi	...	...	Keerapappambadi	1,459	750	709
					Keerapappambadi (N.P.)	250	123	127

PANCHAYAT UNION

Sl. No.	L. C. No.	Name of Panchayat	Date of formation	Location Code/Units of 1961 Census constituting the Panchayat formed after 31-8-1960	Persons	Males	Females
1	2	3	4	5	6	7	8
		VEERAPANDI PANCHAYAT UNION—(*concld.*)					
22	136	Akkarapalayam ...	..	...	2,760	1,399	1,361
23	109	Perumagoundampatti ...	..	...	3,032	1,517	1,515
24	3	Maramangalathupatti ...	...	...	1,878	934	944
25	143	Ethimanickampatti ...	1—11—50	...	712	365	347
				Total	76,980	38,905	38,075

KARIPATTI PANCHAYAT UNION

City Panchayat—NIL

Village Panchayats

1	27	Achanguttapatti ...	...	...	1,811	917	894
2	95	Masinaickenpatti ...	1—10—60	...	2,573	1,323	1,250
3	77	Kullampatti ...	...	...	2,175	1,095	1,080
4	121	Karumapuram ...	1—10—60	...	1,057	566	491
5	94	Ayodiyapatnam ...	...	...	5,255	2,630	2,625
6	23	Perumapalayam ...	...	...	1,599	791	808
7	20	Palapatti ...	...	...	2,303	1,138	1,165
8	76	Mettupatti Tadanur ..	...	...	3,094	1,540	1,554
9	25	Tadanur ...	...	...	1,157	552	605
10	24	Pallipatti ...	1—10—60	...	1,521	763	758
11	73	Veeranam (Japthi) ...	19—9—60	...	859	428	431
12	45	Dasinaickanpatti ...	...	...	563	281	282
13	48	Korathupatti ...	...	...	867	428	439
14	26	Kuppanur ...	...	...	1,900	946	954
15	110	Chinnagoundapuram ...	1—10—60	...	1,469	749	720
16	91	Sircar Nattamangalam ...	1—10—60	...	1,156	574	582

PANCHAYAT UNION

S. No.	L. C. No.	Name of Panchayat	Date of formation	Location Code/Units of 1961 Census constituting the Panchayat formed after 31-8-1960	Persons	Males	Females
1	2	3	4	5	6	7	8
		KARIPATTI PANCAHYAT UNION—(*contd.*)					
17	47	Veeranam (Jari) ...	15—10—60	...	4,446	2,261	2,185
18	81	Anuppur ...	1—10—60	...	1,247	621	626
19	80	Kootathupatti ...	...	...	3,128	1,636	1,492
20	98	Minnampalli ...	...	...	3,646	1,811	1,835
21	43	Sukkampatti ...	...	...	1,795	914	881
22	118	Periagoundapuram ...	1—10—60	...	2,118	1,055	1,063
23	122	Mettupatti ...	...	...	2,051	1,028	1,023
24	96	Udayapatti ...	...	...	2,762	1,388	1,374
25	70	Ammapet North ...	20—1—60	Ammapet	4,618	2,390	2,228
		Ammapet South	20—1—60				
26	123	Perumapalayam ...	1—10—60	...	1,703	851	852
27	46	Valayakkaranur ...	1—10—60	46 Valayakkaranur	468	251	217
				21 Karpagam	16	8	8
				22 Vedapatti	382	200	182
28	129	Vellalagundam ...	...	...	3,445	1,725	1,720
29	120	Karipatti ...	...	...	2,123	1,062	1,061
30	92	Agrahara Nathamangalam ...	1—10—60	92 Agrahara Nathamangalam	3,273	1,633	1,640
				78 Eripudur	527	273	254
31	30	Aladipatti ...	1—10—60	30 Aladipatti	690	343	347
				42 Velampatti	586	288	298
				34 Chinnavelampatti	149	76	73
				31 Periavelampatti	76	41	35
				29 Sirumalai	166	89	77
				28 Aranoothumalai	373	181	192
				41 Pallikadu	60	29	31
				40 Palapadi	417	216	201

PANCHAYAT UNION

Sl. No.	L. C. No	Name of Panchayat		Date of formation	Location Code/Units of 1961 Census constituting the Panchayat formed after 31-3-1960	Persons	Males	Females
1	2	3		4	5	6	7	8
					KARIPATTI PANCHAYAT UNION—(*concld.*)			
32	74	Chinnanur	...	20—5—60	...	1,125	567	558
33	72	Adikaraipatti	...	1—10—60	...	1,886	940	946
34	44	Valasaiyur	...	...	...	1,880	970	910
35	71	Tadampatti	...	15—10—60	...	4,498	2,284	2,214
36	75	Thailanur	...	1—10—60	...	1,005	522	483
					Total	**80,018**	**40,374**	**39,644**

SALEM PANCHAYAT UNION

					City Panchayats			
1	58	Suramangalam	...	...	53 Suramangalam	15,805	8,204	7,601
					52 Bodinaickenpatti	153	73	80
2	19	Kannankurichi	...	...	...	7,024	3,580	3,444
					Village Panchayats			
1	6	Ayyamperumampatti	...	1—9—60	...	1,843	924	919
2	17	Ayyamperumampatti (Part)	...	15—10—60	...	3,536	1,845	1,691
3	101	Annadanapatti	...	...	101 Annadanapettai	1,922	980	942
					100 Andipatti	244	135	109
4	54	Ariagoundampatti	...	1—12—59	...	1,481	757	724
5	16	Alagapuram Pudur	...	1—6 —60	...	3,186	1,614	1,572
6	64	Andipatti (Sivadapuram)	...	1—9 —60	...	1,573	810	763
7	55	Dalavoipatti	...	16—6—60	...	2,869	1,452	1,417
8	97	Erumapalayam	...	15—12—60	...	3,536	1,768	1,768
9	10	Jghir Ammapalayam	...	1—11—60	10 Jahir Ammapalayam	4,159	2,125	2,034
					11 Bomminaickenpatti	525	261	264

PANCHAYAT UNION

S. No.	L. C. No.	Name of Panchayat		Date of formation	Location Code/Units of 1961 Census constituting the Panchayat formed after 31-3-1960	Persons	Males	Females
1	2	3		4	5	6	7	8
					SALEM PANCHAYAT UNION—(*concld.*)			
10	9	Reddipatti	...	1—10—60	...	2,146	1,094	1,052
11	67	Kandampatti	...	...	...	2,483	1,248	1,235
12	8	Kaminaickanpatti	...	1—9—60	...	1,658	837	821
13	18	Kondappanaickenpatti	...	1—10—60	...	1,107	578	529
14	49	Komarasamipatti	...	15—12—60	49 Komarasamipatti	1,895	964	931
					50 Hasthampatti	222	104	118
15	51	Meyyanur	...	1—10—60	...	2,561	1,333	1,228
16	7	Mallamoopampatti	...	1— 9—60	...	2,840	1,437	1,403
17	5	Majra Gollapatti	...	1—12—61	...	758	381	377
18	12	Narasojipatti	...	1—10—60	...	1,948	1,017	931
19	68	Pallpatti	...	15— 1—61	...	1,536	778	758
20	13	Reddiyur	...	1—10 —60	...	1,202	637	565
21	66	Sivathapuram	...	1—10—60	...	4,357	2,184	2,173
22	99	Seelnaickenpatti	...	...	99 Seelnaickenpatti	2,919	1,491	1,428
					98 Dodagapatti	1,005	513	492
23	4	Sircar Gollapatti	...	1—11—60	...	985	480	505
24	65	Selathampatti	...	1—6 —60	...	1,785	956	829
25	61	Thirumalaigiri	..	...	61 Thirumalagiri	2,215	1,143	1,072
					57 Mallaravuthampatti	246	138	108
					63 Vadaguthampatti	436	229	207
26	56	Vattamuthampatti	..	1—10—60	...	706	362	344
27	62	Vedaguthampatti	...	1—11—60	...	1,306	658	648
28	14	Alagapuram	...	...	...	4,873	2,354	2,519
					Total	**89,045**	**45,444**	**43,601**

VILLAGE

SALEM

DIRECTORY

TALUK—(contd.)

Location Code Number	Name of Village/Panchayat		Area in Sq. Miles	Occupied Residential Houses: No. of Houses	Occupied Residential Houses: No. of Households	Total No. of Persons Enumerated: Total	Total No. of Persons Enumerated: Males	Total No. of Persons Enumerated: Females	Scheduled Castes: M	Scheduled Castes: F	Scheduled Tribes: M	Scheduled Tribes: F	Literate and Educated Persons: M	Literate and Educated Persons: F	Total Workers (A-I to A-IX): M	Total Workers (A-I to A-IX): F	A-I: M	A-I: F	A-II: M	A-II: F
1	2		3	4	5	6	7	8	9	10	11	12	13	14	15	16	17	18	19	20
1	Keerapappambadi (P) (Inam)...	P. R. Pw.	0·27	260	313	1,459	750	709	3	9	...	...	75	8	448	295	278	187	27	3
2	Keerapappambadi (V) ...	P. R. Pw.	1·27	8	8	250	123	127	31	39	...	...	16	1	85	67	51	30	2	...
3	Maramangalathupatti (P) ...	P. R. Pw.	1·73	370	519	1,878	934	944	23	18	...	...	118	12	607	389	342	174	15	12
4	Sircar Gollapatti (V) ...	P. R. Pw.	0·41	218	225	985	480	505	3	6	...	...	155	28	304	211	112	93	20	40
5	Majra Gollapatti (V) ...	P. R. Pw.	0·32	133	136	758	381	377	25	26	...	...	78	10	230	23	76	2	19	3
6	Ayyamperumampatti (V) ...	P R. Pw.	0·67	368	395	1,843	924	919	76	89	...	...	221	33	555	271	211	71	19	29
7	Mallamoopampatti (V) ...	P. R. Pw.	1·41	420	552	2,840	1,437	1,403	250	236	...	...	274	44	866	475	185	161	40	50
8	Kaminaickanpatti (V) ...	P. R. Pw.	0·12	217	308	1,658	837	821	37	41	...	...	191	85	404	106	93	25	7	1
9	Reddipatti (V) ...	P. R. Pw.	0·47	354	450	2,146	1,094	1,052	163	140	...	...	285	53	619	215	158	45	21	24
10	Jaghir Ammapalayam (V) ...	P. R. Pw.	2·27	681	859	4,159	2,125	2,034	366	340	...	...	577	160	1,116	248	49	8	24	7
11	Bomminaickenpatti (V) ...	P. R. Pw.	0·15	66	108	525	261	264	9	7	...	...	63	18	161	74	24	20	15	12
12	Narasojipatti (V) ...	P. R. Pw.	0·50	287	428	1,948	1,017	931	136	135	...	...	156	20	627	344	135	101	71	93
13	Reddiyur (V) ...	P. R. Pw.	0·25	191	216	1,202	637	565	1	3	...	...	133	21	323	99	189	62	1	2
14	Alagapuram (V) (Part) ...	P. R. Pw. Pt.	1·55	835	922	4,873	2,354	2,519	372	524	—	...	994	613	1,254	537	270	171	14	69
15	Chettichavadi Jaghir (V) ...	P. M. R.	3·70					UNIN	HABITED											
16	Alagapuram Pudur (V) ...	P. M Mp. R. Pw.	2·07	600	650	3,186	1,614	1,572	72	79	...	...	356	56	895	405	325	75	90	33
17	Ayyamperumampatti (V) (Part) ...	P. D. Mp. R. Pw.	1·43	488	726	3,536	1,845	1,691	138	118	...	...	610	102	1,118	579	315	129	49	28
18	Kondappanaickenpatti (V) ...	P. M. D. Mp. R. Pw.	1·58	244	258	1,107	578	529	77	91	...	...	219	76	351	105	147	41	27	10
19	Kannankurichi (P) ...	P. M. H. L. D. Hos. Rhc. Mcw. R. Pw.	2·00	1,084	1,373	7,024	3,580	3,444	463	468	...	...	835	316	2,012	1,047	515	251	226	212
20	Palapatti (P) ...	P. D. Hos. Mcw. R. Pw.	1·33	483	523	2,303	1,138	1,165	359	348	...	...	263	72	728	440	255	71	184	52
21	Karpagam (V) ...	...	0·49	3	3	16	8	8	8	8	...	...	...	...	5	3	3	3	2	...
22	Vedapatti (V) ...	P. R. Pw. Ea.	0·90	80	80	382	200	182	...	...	...	...	26	3	135	105	87	55	29	49
23	Perumapalayam (V) ...	P. R. Pw. Ea. Cs.	1·59	267	339	1,599	791	808	255	270	41	41	250	122	491	350	222	136	171	177
24	Pallipatti (V) ...	P. D. R. Pw. Ea.	1·59	283	313	1,521	763	758	235	222	...	...	203	33	460	223	165	66	113	68
25	Tadanur (P) ...	P. R. Pw.	1·51	174	250	1,157	552	605	57	80	282	323	54	7	335	269	187	128	56	10
26	Kuppanur (P) ...	P. M. R. Pw. Cs.	7·32	254	401	1,900	946	954	231	209	123	129	135	35	606	485	400	313	130	154
27	Achanguttapatti (P) ...	P. R. Pw.	3·03	319	387	1,811	917	894	208	199	481	471	109	18	597	550	380	188	179	336
28	Aranoothumalai (V) ...	P. R. Pw.	0·68	85	85	373	181	192	...	...	178	190	22	5	123	55	87	2	16	31
29	Sirumalai (V) ...	R. Pw.	0·58	41	42	166	89	77	...	...	85	77	16	...	61	16	48	1	4	11
30	Aladipatti (V) —	P. R. Pw.	1·25	173	173	690	343	347	...	...	329	322	50	13	219	42	184	20	8	9
31	Periavelampatti (V) ...	R. Pw.	0·19	22	22	76	41	35	...	...	41	35	1	...	22	6	21	3	...	3
32	Chinnakuthimaduvu (V) —	Pw.	0·34	27	27	113	51	62	...	...	51	62	...	...	36	8	35	1	—	2
33	Kankattiala (V) —	—	1·10	31	31	125	58	67	...	...	58	67	2	...	41	39	37	32	4	7
34	Chinnavelampatti (V) ...	Pw.	0·39	31	31	149	76	73	...	...	76	73	3	...	48	47	48	47	...	...
35	Periakuthimaduvu (V) ...	Pw.	0·92	36	36	146	78	68	2	2	76	66	5	1	55	38	52	38	2	...
36	Sandumalai (V) ...	...	0·08	13	13	48	27	21	...	...	27	21	...	...	21	19	14	15	7	4

VILLAGE

SALEM

DIRECTORY

TALUK—(contd.)

Location Code Number	Name of Village/Panchayat	A-III M	A-III F	A-IV M	A-IV F	A-V M	A-V F	A-VI M	A-VI F	A-VII M	A-VII F	A-VIII M	A-VIII F	A-IX M	A-IX F	B-X Non-workers M	B-X Non-workers F	Name of the Panchayat in which it is now included with the date of inclusion with other components if any
1	2	21	22	23	24	25	26	27	28	29	30	31	32	33	34	35	36	37
1	Keerapappambadi (P) (Inam)	...	...	...	65	35	1	...	3	...	12	11	...	...	62	59	302	414	Keerapappambadi (P) included L. C. No. 2
2	Keerapappambadi (P)	...	...	...	13	11	...	...	1	1	...	...	...	...	18	25	38	60	Keerapappambadi (V) merged with L. C. No. 1
3	Maramangalathupatti (P)	...	3	3	166	117	8	...	1	1	2	4	...	...	70	78	327	555	...
4	Sircar Gollapatti (V)	...	32	8	5	14	69	21	4	...	14	10	6	...	42	25	176	294	Sircar Gollapatti (P) 1-11-60
5	Majra Gollapatti (V)	...	25	2	...	...	68	5	2	...	6	2	4	...	30	9	151	354	Majra Gollapatti (P) 1-12-60
6	Ayyamperumampatti (V)	...	166	107	4	2	66	9	8	7	8	17	5	...	68	29	369	648	Ayyamperumampatti (P) 1-9-60
7	Mallamoopampatti (V)	...	177	85	8	2	231	37	40	4	20	24	34	...	131	112	571	928	Mallamoopampatti (P) 1-9-60
8	Kaminaickanpatti (V)	...	110	28	4	2	47	15	5	...	2	1	12	...	124	34	433	715	Kaminaickanpatti (P) 1-9-60
9	Reddipatti (V)	...	61	18	25	6	118	24	18	8	26	12	12	...	180	78	475	837	Reddipatti (P) 1-10-60
10	Jaghir Ammapalayam (V)	...	9	2	65	26	282	41	273	15	46	19	51	...	317	130	1,009	1,786	Jahir Ammapalayam (P) 1-11-60 included L. C. No. 11
11	Bomminaickenpatti (V)	...	3	...	21	17	61	11	5	1	5	9	9	...	18	4	100	190	Bomminaickenpatti (P) 1-11-60 merged with L. C. No. 10
12	Narasojipatti (V)	...	39	22	10	4	206	48	32	11	38	25	11	...	85	40	390	587	Narasojipatti (P) 1-10-60
13	Reddiyur (V)	...	6	2	20	...	21	...	...	...	12	10	2	...	72	23	314	466	Reddiyur (P) 1-10-60
14	Alagapuram (V) (Part)	...	74	32	10	4	307	19	43	27	116	47	65	...	355	168	1,100	1,982	...
15	Chettichavadi Jaghir (V)	...								UNIN	HABITED								
16	Alagapuram Pudur (V)	...	62	27	13	3	65	6	8	...	67	72	13	...	252	189	719	1,167	Alagapuram Pudur (P) 1-6-60
17	Ayyamperumampatti (V) (Part)	...	144	67	36	31	108	23	63	17	52	44	13	...	338	240	727	1,112	Ayyamperumampatti (P) 15-10-60
18	Kondappanaickenpatti (V)	...	20	1	27	9	15	1	4	2	4	3	6	...	101	38	227	424	Kondappanaickenpatti (P) 1-10-60
19	Kannankurichi (P)	...	41	4	52	9	308	95	21	2	174	48	51	...	624	426	1,568	2,397	...
20	Palapatti (P)	...	9	...	21	7	54	7	4	...	10	18	1	...	190	285	410	725	...
21	Karpagam (V)	...	...	...	...	...	...	...	...	...	...	...	...	...	...	...	3	5	Karpagam (P) 1-10-60 merged with L. C. No. 46
22	Vedapatti (V)	...	3	...	13	1	...	...	...	...	...	...	...	...	3	...	65	77	Vedapatti (P) 1-10-60 merged with L.C. No. 46
23	Perumapalayam (V)	...	6	...	29	7	5	...	8	...	3	3	2	...	45	27	300	458	...
24	Pallipatti (V)	...	1	...	33	7	37	...	2	1	3	4	5	...	101	77	303	535	Pallipatti (P) 1-10-60
25	Tadanur (P)	...	2	...	2	1	1	...	6	2	3	2	...	...	78	126	217	336	...
26	Kuppanur (P)	...	6	1	16	6	1	...	3	...	9	2	2	...	39	9	340	469	...
27	Acbanguttapatti (P)	...	9	7	6	6	...	...	3	...	5	5	1	...	14	8	320	344	...
28	Aranoothumalai (V)	...	12	10	...	...	...	...	...	...	...	1	1	...	7	11	58	137	Aranoothumalai (P) 1-10-60 merged with L. C. No. 30
29	Sirumalai (V)	...	4	1	...	...	...	...	...	...	...	...	...	...	5	3	28	61	Sirumalai (P) 1-10-60 merged with L. C. No. 30
30	Aladipatti (V)	...	14	...	1	...	1	...	...	...	2	1	...	...	9	12	124	305	Aladipatti (P) 1-10-60 included L. C Nos. 28, 29, 31, 40, 41 & 42
31	Periavelampatti (V)	...	1	...	...	...	...	...	...	...	...	...	...	...	...	...	19	29	Periavelampatti (P) 1-10-60 merged with L. C. No. 30
32	Chinnakuthimaduvu (V)	...	1	4	...	...	...	...	...	...	...	...	...	...	...	1	15	54	Chinnakuttimadu (P) 1-12-60 merged with L.C. No. 39
33	Kankattiala (V)	...	...	...	...	...	...	...	...	...	...	...	...	...	...	...	17	28	Kankattiala (P) 1-12-60 merged with L. C. No. 39
34	Chinnavelampatti (V)	...	...	...	...	...	...	...	...	...	...	...	...	...	...	...	28	26	Chinnavelampatti (P) 1-10-60 merged with L. C. No. 30
35	Periakuthimaduvu (V)	...	...	...	...	...	...	...	...	...	...	...	...	...	1	...	23	30	Periakuthimaduvu (P) 1-12-60 merged with L. C. No. 39
36	Sandumalai (V)	...	...	...	...	...	...	...	...	...	...	...	...	...	...	...	6	2	Sandumalai (P) 1-12-60 merged with L. C. No. 39

Location Code Number	Name of Village/Panchayat		Area in Sq. Miles	Occupied Residential Houses: No. of Houses	Occupied Residential Houses: No. of Households	Total No. of Persons Enumerated: Total	Total No. of Persons Enumerated: Males	Total No. of Persons Enumerated: Females	Scheduled Castes: M	Scheduled Castes: F	Scheduled Tribes: M	Scheduled Tribes: F	Literate and Educated Persons: M	Literate and Educated Persons: F	Total Workers (A-I to A-IX): M	Total Workers (A-I to A-IX): F	A-I: M	A-I: F	A-II: M	A-II: F
1	2		3	4		6	7	8	9	10	11	12	13	14	15	16	17	18	19	20
37	Punganadu (V) ...	...	1·03	63	63	257	139	118	...	...	139	118	2	...	103	88	59	52	44	36
38	Keeripatti (V) ...	P.	0·59	47	47	223	114	109	...	...	114	109	6	...	76	70	65	62	11	8
39	Puluthikuttai (V) ...	P. R.	1·45	90	90	369	179	190	1	...	174	188	10	1	143	140	90	102	49	38
40	Palapadi (V) ...	Pw.	0·89	99	99	417	216	201	...	...	213	197	1	...	151	116	123	90	26	26
41	Pallikadu (V) ...	R. Pw.	0·08	27	27	60	29	31	...	...	29	31	...	...	24	21	16	13	8	8
42	Velampatti (V) ...	P. R. Pw.	2·04	126	126	586	288	298	63	72	8	2	80	18	194	174	112	26	71	142
43	Sukkampatti (P) ..	P. D. R.Mcw. R. Pw. Ea.	1·26	283	407	1,795	914	881	271	248	...	...	248	84	578	169	295	56	221	99
44	Valasaiyur (P) ...	P. M. H. L. R. Pw. Ea. Vh. Cs.	1·15	352	377	1,880	970	910	188	182	...	...	251	82	558	441	174	110	242	259
45	Dasinai.kanpatti (P) ...	P. R. Pw. Ea.	0·23	98	114	563	281	282	13	12	...	...	48	3	165	146	70	59	66	84
46	Valayakkaranur (V) ...	R. Pw. Ea.	0·45	68	94	468	251	217	7	4	...	...	32	6	137	118	110	93	22	25
47	Veeranam (Jari) (V) ...	P. D. R. Pw. Ea.	1·90	867	867	4,446	2,261	2,185	729	818	...	...	426	33	1,458	950	446	340	190	287
48	Korathupatti (P) ...	P. D. R. Pw.	0·47	154	181	867	428	439	85	77	...	...	66	15	278	277	80	12	171	264
49	Komarasamipatti (V) (Part) ...	P. M. L. D. R. Pw.	·88	347	382	1,895	964	931	351	349	...	...	263	68	596	330	213	134	37	9
50	Hasthampatti (V) ...	P. M. L. D. R. Pt. Pw.	1·30	45	45	222	104	118	1	2	...	...	48	14	67	10	19	...	3	...
51	Meyyanur (V) ...	P. D. Tel. R. Pw.	0·48	465	541	2,561	1,333	1,228	75	55	...	...	348	99	786	196	123	21	14	13
52	Bodinaickenpatti (V) ...	P. M. H. D. R. Pw.	1·42	29	29	153	73	80	19	18	...	...	35	28	39	23	12	8	1	...
54	Ariagoundampatti (V) (Part) ...	P. D. R. Pw.	0·37	251	304	1,481	757	724	7	7	...	...	184	28	442	210	89	94	23	22
55	Dalavoipatti (V) (Part) ...	P. D. R. Pw.	1·13	501	559	2,869	1,452	1,417	90	92	...	...	200	19	860	164	278	32	46	41
56	Vattamuthampatti (V) ...	P. R. Pw.	0·35	150	150	706	362	344	7	6	...	...	13	3	204	111	102	78	...	...
57	Mallaravuthampatti (V) ...	P. Mcw. R. Pw.	0·27	48	48	246	138	108	13	17	...	...	9	2	84	52	28	16	4	...
58	Muduthurai (P) ...	P. R. Pw.	1·80	228	438	1,915	935	980	75	79	...	...	104	19	604	455	308	215	51	113
59	Arigoundampatti (P) ...	P. R. Pw.	2·15	700	700	3,584	1,836	1,748	75	50	...	...	263	30	1,173	632	644	429	61	29
60	Murungapatti (P) ...	P. R. Pw.	2·12	536	536	3,182	1,671	1,511	131	131	...	...	308	49	1,064	189	531	71	30	28
61	Thirumalagiri (P) ...	P. Mcw. R. Pw.	1·13	451	451	2,215	1,143	1,072	227	211	68	47	207	65	718	261	189	78	30	28
62	Vedaguthampatti (V) (Inam) ...	P. R. Pw.	0·57	273	273	1,306	658	648	...	...	...	...	102	33	459	160	110	...	51	130
63	Vedaguthampatti (V) ...	P. R. Pw.	...	78	79	436	229	207	...	...	...	...	12	...	142	19	50	2	...	7
64	Andipatti (V) (Sivadapuram) ...	P. H. R. Pw.	0·37	315	315	1,573	810	763	35	31	...	...	90	16	509	203	79	36	22	56
65	Salathampatti (V) ...	P. R. Pw. Cs.	0·82	352	352	1,785	956	829	139	135	...	...	135	22	633	245	134	48	186	141
66	Sivathapuram (V) ...	P. D. R. Pw.	0·24	878	886	4,357	2,184	2,173	32	45	...	...	697	279	1,354	583	276	152	141	100
67	Kandampatti (P) ...	P. D. R. Pw.	0·58	539	546	2,483	1,248	1,235	277	271	...	...	341	105	750	254	120	56	73	55
68	Pallapatti (V) ...	P. Mcw. R. Rly. Pw.	2·29	318	318	1,536	778	758	50	51	...	...	144	24	456	141	112	30	34	28
70	Ammapet (V) (Part) ...	P. M. H. L. Rly. R. Pt. Tel. Pw. Cs.	2·27	955	956	4,618	2,390	2,228	106	109	...	...	634	114	1,508	749	311	116	80	24
71	Tadampatti (V) ...	P. R. Pw.	1·44	888	949	4,498	2,284	2,214	438	414	...	...	474	110	1,421	914	219	116	90	193
72	Adikaraipatti (V) ...	P. R. Pw.	0·66	379	420	1,886	940	946	520	508	...	...	271	87	548	334	141	44	190	160
73	Veeranam (Japthi) (V) ...	P. R.	1·12	165	165	859	428	431	6	7	...	...	53	6	277	260	135	117	10	28
74	Chinnanur (V) ...	P. D. R.	0·35	234	236	1,125	567	558	11	7	...	...	130	19	364	232	80	51	19	69

VILLAGE DIRECTORY

SALEM TALUK—(contd.)

Location Code Number	Name of Village/Panchayat	A-III M	A-III F	A-IV M	A-IV F	A-V M	A-V F	A-VI M	A-VI F	A-VII M	A-VII F	A-VIII M	A-VIII F	A-IX M	A-IX F	B-X Non-workers M	B-X Non-workers F	Name of the Panchayat in which it is now included with the date of inclusion with other components if any
1	2	21	22	23	24	25	26	27	28	29	30	31	32	33	34	35	36	37
37	Punganadu (V)	...	...	...	...	...	...	...	...	...	...	...	...	...	...	36	30	Punganadu (P) 1-12-60 merged with L.C. No. 39
38	Keeripatti (V)	...	...	...	...	...	...	...	...	...	...	...	...	...	...	38	39	Keeripatti (P) 1-12-60 merged with L.C. No. 39
39	Puluthikuttai (V)	...	...	...	...	...	...	...	...	...	...	...	...	4	...	36	50	Puluthikuttai (P) 1-12-60 included L. C. Nos.32, 33, 35, 36, 37 & 38
40	Palapadi (V)	...	...	...	...	...	...	...	...	1	...	...	...	1	...	65	85	Palapadi (P) 1-10-60 merged with L. C. No. 30
41	Pallikadu (V)	...	...	...	...	...	...	...	...	...	...	...	...	...	...	5	10	Pallikadu (P) 1-10-60 merged with L. C. No. 30
42	Velampatti (V)	...	1	...	1	2	2	...	...	2	3	...	...	5	1	94	124	...
43	Sukkampatti (P)	...	1	...	23	...	1	...	1	5	1	8	...	23	13	336	712	...
44	Valasaiyur (P)	...	4	1	19	15	5	...	32	15	10	6	11	61	35	412	469	...
35	Dasinaickanpatti (P)	...	...	...	12	...	8	...	...	...	2	2	2	5	1	116	136	...
46	Valayakkaranur (V)	...	...	...	3	...	...	...	...	...	...	...	...	2	...	114	99	Valayakkaranur (P) 1-10-60 included L. C. Nos. 21 & 22
47	Veeranam (Jari) (V)	...	12	5	527	70	40	1	6	1	17	11	8	...	212	235	803	1,235	Veeranam (P) 15-10-60
48	Korathupatti (P)	...	...	...	18	1	...	...	...	...	...	...	2	...	7	...	150	162	...
49	Komarasamipatti (V) (Part)	...	...	2	28	2	31	...	3	...	27	6	6	...	251	177	368	601	Komarasamipatti (P) 15-12-60 included L. C. No. 0
50	Hasthampatti (V)	...	3	...	5	...	...	...	1	...	4	...	5	...	27	10	37	108	Hasthampatti (P) 15-12-60 merged with L. C. No. 49
51	Meyyanur (V)	...	16	2	11	4	244	34	104	35	87	31	37	...	150	56	547	1,032	Meyyanur (P) 1-10-60
52	Bodinaickenpatti (V)	...	1	1	...	...	11	...	...	...	1	2	1	...	12	12	34	57	Bodinaickenpatti (P) merged with L. C. No. 53
54	Ariagoundampatti (V) (Part)	...	15	3	24	3	185	32	14	3	10	20	26	...	56	33	315	514	Ariyagoundampatti (P) 1-12-59
55	Dalavoipatti (V) (Part)	...	73	15	52	...	187	34	49	3	52	31	15	2	108	6	592	1,253	Dalavoipatti (P) 16-6-60
56	Vattamuthampatti (V)	...	8	1	23	17	27	1	...	...	5	6	...	...	39	8	158	233	Vattamuthampatti (P) 1-10-60
57	Mallaravuthampatti (V)	...	1	1	36	32	...	...	...	...	...	...	...	...	15	3	54	56	Mallaravuthampatti (P) merged with L. C. No. No 61
58	Muduthurai (P)	...	1	1	144	70	59	4	1	...	2	3	1	...	37	49	331	525	...
59	Arigoundampatti (P)	...	18	2	224	76	148	77	1	...	5	1	3	...	69	18	663	1,116	...
60	Murungapatti (P)	...	5	...	390	36	16	4	...	...	5	...	...	...	87	50	607	1,322	...
61	Thirumalagiri (P)	...	2	...	242	33	56	5	11	1	20	9	13	...	155	107	425	811	Thirumalagiri (P) included L. C. No. 57 & 63
62	Vedaguthampatti (V) (Inam)	...	5	3	163	1	65	1	15	...	3	...	2	...	45	25	199	488	Vadaguthampatti (P) 1-11-60
63	Vedaguthampatti (V)	...	1	...	48	...	7	3	30	3	1	4	3	...	2	...	87	188	Vadaguthampatti (P) merged with L. C. No. 61
64	Andipatti (V) (Sivadapuram)	...	1	3	161	61	142	13	35	5	29	14	1	...	39	15	301	560	Andipatti (P) 1-9-60
65	Salathampatti (V)	...	4	2	49	4	119	15	45	4	7	7	7	...	82	24	323	584	Salathampatti (P) 1-6-60
66	Sivathapuram (V)	...	6	...	191	22	396	80	37	2	93	67	50	...	164	159	830	1,590	Sivathapuram (P) 1-10-60
67	Kandampatti (P)	...	14	1	74	9	204	26	18	3	35	18	35	1	177	85	498	981	Kandampatti (P)
68	Pallapatti (V)	...	9	...	5	...	131	62	13	4	34	11	26	...	92	6	322	617	Palapatti (P) 15-1-60
70	Ammapet (V) (Part)	...	29	5	732	458	143	24	15	3	17	8	20	...	161	111	882	1,479	Ammapet (P) 20-1-60
71	Tadampatti (V)	...	10	9	611	207	49	14	63	34	42	50	21	...	316	291	863	1,300	Tadampatti (P) 15-10-60
72	Adikaraipatti (V)	...	29	13	18	13	32	4	5	...	28	33	22	...	83	67	392	612	Adikaraipatti (P) 1-10-60
73	Veeranam (Japthi) (V)	...	...	...	95	9	2	1	...	...	...	1	3	...	32	104	151	171	Veeranam (P) 19-5-60
74	Chinnanur (V)	...	7	7	82	14	115	1	5	...	21	16	2	...	33	74	203	326	Chinnanur (P) 20-5-60

VILLAGE

SALEM

DIRECTORY

TALUK—(contd.)

Location Code Number	Name of Village/Panchayat			Area in Sq. Miles	Occupied Residential Houses: No. of Houses	Occupied Residential Houses: No. of Households	Total No. of Persons Enumerated: Total	Total No. of Persons Enumerated: Males	Total No. of Persons Enumerated: Females	Scheduled Castes: M	Scheduled Castes: F	Scheduled Tribes: M	Scheduled Tribes: F	Literate and Educated Persons: M	Literate and Educated Persons: F	Total Workers (A-I to A-IX): M	Total Workers (A-I to A-IX): F	A-I: M	A-I: F	A-II: M	A-II: F
1	2			3	4	5	6	7	8	9	10	11	12	13	14	15	16	17	18	19	20
75	Tailanur (V)	...	P. R. Pw.	0·55	142	192	1,005	522	483	39	32	...	...	63	3	372	296	206	170	108	122
76	Mettupatti Tadanur (P)	...	P. R. Pw. Ea.	1·93	637	648	3,094	1,540	1,554	196	196	...	...	430	111	960	797	458	380	217	327
77	Kullampatti (V)	...	P. R. Pw. Ea. Cs.	1·12	463	464	2,175	1,095	1,080	183	179	...	...	375	86	695	283	400	131	197	126
78	Eripudur (V)	...	R. Pw. Ea.	1·69	70	101	527	273	254	135	118	...	...	48	8	180	134	119	59	42	71
79	Palapatti (V)	...	R. Pw.	1·33					UNIN	HABITED											
80	Kootathupatti (P)	...	P. Mcw. R. Pw. Ea. Cs.	1·99	650	652	3,1[illegible]8	1,636	1,492	714	630	...	...	437	112	1,179	1,052	628	405	454	586
81	Anuppur (V)	...	P. R. Pw. Ea.	3·44	253	253	1,247	621	626	77	84	3	1	150	35	388	67	305	30	17	8
82	Kolathucombai (V)	...	M. Pw.	1·76	255	319	1,411	698	713	141	128	...	...	202	43	462	433	407	384	28	37
83	Chinnamanaicken-palayam (P)	...	P. R.	2·41	520	522	2,506	1,245	1,261	305	310	...	...	317	39	787	648	598	466	80	108
84	Kurichi (P)	...	P. R. Pw. Tk. Ei. Ea. E.	6·91	990	1,033	4,806	2,393	2,413	222	229	...	...	624	135	1,452	778	984	501	104	104
85	Belur (P)	...	P. M. H Hos. R. Pw. Tk. Ei. Ea. E. Cs.	3·15	1,051	1,193	5,562	2,789	2,773	526	490	...	...	1,021	384	1,571	871	645	355	280	222
86	Athanurpatti (P)	...	P. Pw. E. Cs.	0·91	665	666	3,427	1,751	1,676	464	429	...	...	601	163	1,082	644	609	260	205	221
87	Komarasamiyur (V)	...	P. Pw. Tk. Ei. Ea. E. Cs.	0·57	55	58	317	160	157	7	6	...	...	22	1	107	27	92	1	7	21
88	Vettakaranur (V)	...	...	0·69	70	80	418	202	216	...	...	...	...	32	9	124	60	104	2	9	55
89	Chandrapillaivalasai (V)	...	P. R.	3·36	443	443	2,327	1,170	1,157	187	174	...	...	239	29	751	592	571	380	139	198
90	Nirmullikuttai (P)	...	M. Mcw. Pw. Tk.	1·88	357	509	2,838	1,458	1,380	533	842	...	...	294	67	913	439	553	111	237	282
91	Sircar Nattamangalam (V)	...	P. R. Pw. Ea.	1·75	224	249	1,156	574	582	71	85	...	...	227	70	357	256	254	165	86	83
92	Agrahara Nathamangalam (V)		P. M. R. Pw. Ea. Cs.	1·01	672	714	3,273	1,633	1,640	510	474	...	...	679	264	987	679	478	362	186	127
93	Minnampalli (P)	...	P. R. Pw. Ea. Cs.	3·00	792	829	3,646	1,811	1,835	581	621	...	...	542	131	1,126	605	553	133	165	277
94	Ayodiyapatnam (P)	...	P. M. H. D. Rly. R. Pt. Pw. Ea. Cs.	2·43	1,112	1,125	5,255	2,630	2,625	219	206	3	3	1,008	278	1,567	774	513	270	185	212
95	Masinaickenpatti (V)	...	P. R. Pw.	2·65	512	556	2,573	1,323	1,250	277	264	113	110	489	134	798	422	280	93	158	161
96	Udayapatti (P)	...	P. D. R. Pw.	0·93	583	583	2,762	1,388	1,374	334	315	...	...	454	111	881	458	282	161	143	190
97	Erumapalayam (V) (Part)	...	P. M. Rhc. Mcw. R. Pw.	1·68	495	695	3,536	1,768	1,768	149	151	...	...	353	47	1,090	491	330	160	72	20
98	Dadagapatti (V) (Part)	...	P. M. H. Rhc. Mcw. Mp. R.	0·72	193	212	1,005	513	492	143	122	...	...	140	22	335	164	116	68	24	27
99	Seelnaickenpatti (P)	...	P. M. Rhc. Mcw. Mp. R. Pw.	0·54	611	611	2,919	1,491	1,428	184	183	...	...	240	33	943	336	91	26	35	12
100	Andipatti (V) (Part)	...	P. Rhc. Mcw. Mp. R. Pw.	0·33	12	50	244	135	109	7	7	...	...	34	5	79	27	13	12	3	6
101	Annadanapatti (P) (Part)	...	P. M. Rhc. Mcw. Mp. R. Pw.	6·85	458	458	1,922	980	942	77	79	...	...	184	58	687	283	110	109	40	34
102	Kondalampatti (P)	...	P. R. Pw. Ea. E. Cs.	2·06	1,414	1,414	6,821	3,535	3,286	658	603	...	...	817	116	2,396	1,340	338	271	59	199
104	Puthur Agraharam (P)	...	P. R. Pw. Ea. E.	0·15	692	1,074	5,381	2,675	2,706	257	272	...	...	395	66	1,842	1,084	481	455	77	99
105	Neikarapatti (P)	...	P. Rly. R. Pw. Ea. E. Cs.	1·53	847	852	4,316	2,171	2,145	211	190	...	...	399	99	1,465	1,015	320	193	29	48
106	Uthamasolapuram (P)	...	P. R. Pw. Ea. E.	4·42	814	896	4,639	2,343	2,296	242	244	...	...	334	74	1,572	863	724	318	13	19
107	Perumampatti (P)	...	P. R. Pw.	9·59	626	668	2,988	1,492	1,496	173	157	...	...	232	32	985	684	498	311	137	125
109	Perumagoundampatti (P)	...	P. M. R. Pw. Ea. E. Cs.	1·64	658	658	3,032	1,517	1,515	245	245	...	...	470	126	1,006	565	310	152	129	58
110	Kalparapatti (P)	...	P. R. Pw.	1·95	530	530	2,414	1,225	1,189	104	95	...	...	108	47	826	254	301	101	22	13
111	Periaseeragapadi (P)	...	P. M. R. Pw. Ea. E. Cs.	2·27	717	750	3,564	1,811	1,753	187	161	...	...	459	82	1,167	910	502	339	171	129
112	Veerapandi (P)	...	P. M. H. Rly. R. Pt. Pw. Ea. E. Cs.	2·87	446	639	2,977	1,487	1,490	300	260	...	...	455	121	965	580	461	280	170	132

VILLAGE

SALEM

DIRECTORY

TALUK—(concld.)

Location Code Number	Name of Village/Panchayat	A-III M	A-III F	A-IV M	A-IV F	A-V M	A-V F	A-VI M	A-VI F	A-VII M	A-VII F	A-VIII M	A-VIII F	A-IX M	A-IX F	B-X Non-workers M	B-X Non-workers F	Name of the Panchayat in which it is now included with the date of inclusion with other components if any
1	2	21	22	23	24	25	26	27	28	29	30	31	32	33	34	35	36	37
75	Tailanur (V)	...	...	46	2	8	2	2	...	1	...	...	...	1	...	150	187	Tailanur (P) 1-10-60
76	Mettupatti Tadanur (P)	...	...	100	6	36	6	6	...	17	14	17	...	109	64	580	757	...
77	Kullampatti (V)	13	...	4	...	8	1	39	7	10	6	2	...	22	12	400	797	...
78	Eripudur (V)	6	...	2	...	...	...	1	1	1	...	...	...	9	3	93	120	...
79	Palapatti (V)	...							UNIN	HABITED								
80	Kootathupatti (P)	...	...	10	...	30	36	25	16	15	4	...	...	17	5	457	440	...
81	Anuppur (V)	...	...	...	...	8	...	...	...	6	1	...	...	52	28	233	559	Anuppur (P) 1-10-60
82	Kolathucombai (V)	...	...	11	1	...	...	...	...	4	6	...	...	12	5	236	280	Kolathucombai (P) 1-10-60
83	Chinnamanaickenpalayam (P)	5	...	37	25	2	1	3	...	10	3	...	...	52	45	458	613	...
84	Kurichi (P)	97	34	30	15	27	41	12	6	6	5	2	...	190	72	941	1,635	Kurichi (P) included L. C. No. 180
85	Belur (P)	12	9	51	30	87	85	65	35	217	46	34	...	180	89	1,218	1,902	...
86	Athanurpatti (P)	12	4	99	52	12	1	17	...	56	25	1	...	71	81	669	1,032	Athanurpatti (P) included L. C. No. 87, 88
87	Komarasamiyur (V)	5	5	...	...	...	...	1	...	...	...	...	...	2	...	53	130	Komarasamiyur (P) merged with L. C. No. 86
88	Vettakaranur (V)	9	3	...	...	...	...	...	...	...	...	...	...	2	...	78	156	Vettakaranur (P) merged with L. C. No. 85
89	Chandrapillaivalasai (V)	...	...	14	1	3	...	...	...	9	7	...	...	15	6	419	565	Chandrapillaivalasai (P) 1-11-60
90	Nirmullikuttai (P)	1	2	17	8	21	7	44	3	10	6	1	...	29	20	545	941	...
91	Sircar Nattamangalam (V)	...	...	3	4	2	...	...	...	3	...	2	...	7	4	217	326	Sircar Nattamangalam (P) 1-10-60
92	Agrahar Nathamangalam (V)	2	...	203	82	14	...	20	3	16	14	7	...	61	91	646	961	Agrahara Nathamangalam (P) 1-10-60 included L. C. No. 78
93	Minnampalli (P)	27	4	38	17	115	41	54	7	12	13	22	...	140	113	685	1,230	...
94	Ayodiyapatnam (P)	43	8	100	55	165	31	123	28	91	57	52	...	295	113	1,063	1,851	...
95	Masinaickenpatti (V)	14	3	49	13	86	2	25	...	21	19	27	1	138	130	525	828	Marinaickenpatti (P) 1-10-60
96	Udayapatti (P)	40	22	237	45	47	9	7	...	36	18	27	...	62	13	507	916	...
97	Erumapalayam (V) (Part)	9	...	95	34	94	1	74	15	31	10	16	...	369	251	678	1,277	Erumapalayam (P) 15-12-60
98	Dadagapatti (V) (Part)	15	9	1	...	146	49	4	...	6	9	7	...	16	2	178	328	Dodagapatti (P) merged with L. C. No. 99
99	Seelnaickenpatti (P)	10	4	383	117	188	27	10	15	33	13	47	...	146	122	548	1,092	Seelnaickenpatti (P) included L. C. No. 98
100	Andipatti (V) (Part)	2	...	...	...	47	6	2	...	5	3	2	...	5	...	56	82	Andipatti (P) merged with L. C. No. 101
101	Annadanapatti (P) (Part)	1	...	77	15	194	39	8	4	26	13	32	...	199	69	293	659	Annadanapatti (P) included L. C. No. 100
102	Kondalampatti (P)	10	3	1,373	548	413	91	21	27	41	77	26	...	115	124	1,139	1,946	...
104	Puthur Agraharam (P)	5	2	868	377	282	43	3	1	10	9	6	...	110	98	833	1,622	...
105	Neikarapatti (P)	4	5	769	473	114	56	34	23	25	38	6	...	164	179	706	1,130	...
106	Uthamasolapuram (P)	2	...	280	145	361	44	15	1	11	10	4	...	162	326	771	1,433	...
107	Permampatti (P)	3	16	216	99	16	9	2	1	5	5	1	...	107	118	507	812	...
109	Perumagoundampatti (P)	10	...	403	225	36	4	26	2	24	22	...	...	68	102	511	950	...
110	Kalparapatti (P)	13	9	447	96	3	...	10	...	4	...	2	...	24	35	399	935	...
111	Periaseeragapadi (P)	...	...	387	402	26	5	3	...	28	20	2	...	48	15	644	843	...
112	Veerapandi (P)	40	...	83	43	49	13	23	7	49	41	6	...	84	64	522	910	...

Location Code Number	Name of Village/Panchayat			Area in Sq. Miles	Occupied Residential Houses		Total No. of Persons Enumerated			Scheduled Castes		Scheduled Tribes		Literate and Educated Persons		Total Workers (A-I to A-IX)		A-I		A-II	
					No. of Houses	No. of Households	Total	Males	Females	M	F	M	F	M	F	M	F	M	F	M	F
1	2			3	4	5	6	7	8	9	10	11	12	13	14	15	16	17	18	19	20
113	Poolaveri Agraharam (P)	...	P. R. Pw. Ea. E. Cs.	0·52	218	248	1,353	679	674	67	68	...	...	66	10	436	226	250	150	4	1
114	Nalikkalpatti (P)	...	P. M. R. Pw. Ea. E.	2·52	628	838	4,055	2,073	1,982	528	470	...	...	357	47	1,380	605	376	131	121	83
115	Gejjalnaickenpatti (P)	..	P. R. Pw. Ea.	1·45	440	486	2,189	1,075	1,114	299	274	...	...	339	91	680	340	219	147	57	32
116	Nilavarapatti (P)	...	P. M. R. Pw. Ea.	1·55	526	701	3,235	1,615	1,620	232	282	...	...	582	181	950	617	238	193	80	127
117	Jarugumalai (V)	...	P. R. Pw.	16·35	60	89	407	197	210	...	...	190	209	29	3	136	145	129	141	3	3
118	Periagoundapuram (V)	...	P. R. Pw. Ea. Vh. Cs.	2·94	331	432	2,118	1,055	1,063	98	99	447	444	199	35	678	400	437	244	218	148
119	Chinnagoundapuram (V)	...	P. Rly. R. Pw. Ea.	0·91	165	273	1,469	749	720	197	195	35	42	212	62	481	397	187	145	185	101
120	Karipatti (P)	...	P. D. Rly. R. Pw. Ea. Cs.	2·09	259	419	2,123	1,062	1,061	413	504	...	...	421	163	641	468	449	336	90	108
121	Karumapuram (V)	...	P. R. Pw. Ea.	2·26	157	239	1,057	566	491	217	182	...	...	103	27	356	317	211	177	122	124
122	Mettupatti (V)	...	P. M. R. Pw. Ea.	3·40	414	423	2,051	1,028	1,023	22	17	...	...	373	87	664	4.5	384	40	41	34
123	Perumapalayam (V)	...	P. R. Pw. Ea.	2 12	333	389	1,703	851	852	461	473	...	...	98	6	629	631	490	492	136	138
124	Mannaickenpatti (V)	...	P.	1·36	177	272	1,233	601	632	197	199	...	...	108	18	387	343	223	151	121	176
125	Thukkiampalayam (V)	...	P. Pw.	3·02	393	506	2,647	1,340	1,307	401	411	...	...	393	27	862	695	674	507	64	112
126	Valapadi (P)	...	P. M. H. L. D. Hos. Mcw. Mp. Rly. R. Pt. Tel. S. Pw. Tk. Ei. Ea. E. Cs.	5·14	1,056	1,443	6,886	3,499	3,387	414	417	...	...	1,571	503	2,114	1,494	1,064	950	231	236
127	Muthampatti (V)	...	P. Pw. R.	2·36	294	397	1,845	927	918	57	54	...	...	218	67	592	524	394	352	154	157
128	Kattuveppilaipatti (P)	...	P. D. Mcw. Rly. R. Pw. Tk., Ei. Ea. E. Cs	4·48	465	831	4,008	2,038	1,970	431	406	...	...	835	175	1,252	1,018	819	612	261	351
129	Vellalagundam (P)	...	P. R. Pw. Ea. Cs.	8·53	468	698	3,445	1,725	1,720	378	364	...	...	571	164	1,091	945	642	457	305	429
130	Jalluthupatti (V)	...	P. Pw.	1·99	129	130	526	275	251	2	7	260	235	12	...	202	125	193	117	7	5
131	Panamarathupatti (P)	...	P. M. Mcw.	6·85	730	1,094	4,885	2,399	2,486	668	689	...	...	776	253	1,469	1,014	621	3 8	142	118
132	Sandiyur Attayampatti (P)	...	P. M. R. Pw. Ea.	0·98	587	587	2,450	1,185	1,264	349	363	...	...	400	100	743	602	240	202	112	34
133	Sandiyur (V)	...	P. Pw. Ea.	1·27	201	201	1,007	516	491	154	140	...	...	140	21	335	277	195	195	16	56
134	Parapatti (P)	...	P. R. Pw. Ea.	1·93	524	524	2,356	1,181	1,175	131	148	...	...	159	31	751	330	402	93	80	39
135	Vaniambadi (P)	...	P. R. Pw. Cs.	2·99	602	602	2,760	1,406	1,354	131	135	...	...	283	64	902	624	637	474	44	35
136	Akkarapalayam (P)	...	P. R. Pw. Ea. E.	4·23	420	578	2,760	1,399	1,361	357	370	...	...	277	35	924	767	438	388	61	49
137	Bairoji Agraharam (P)	...	P. R. Pw.	1·01	473	692	3,182	1,636	1,546	216	232	482	471	287	47	1,094	502	680	291	17	48
138	Kadathur Agraharam (P)	...	P. R. Pw.	1·27	144	203	801	411	390	...	...	...	...	131	23	285	80	205	59	14	7
139	Rakkipatti (P)	...	P. R. Pw.	0·86	276	350	1,311	632	679	77	82	...	...	156	40	447	359	205	220	18	9
140	Senaipalayam (V)	...	P. R. Pw.	0·75	156	221	1,062	537	525	16	10	...	...	26	3	355	310	93	190	...	1
141	Anaikuttapatti (V)	...	P. R. Pw.	0·33	91	127	663	319	344	3	3	...	...	37	10	206	149	79	72	6	6
142	Vembadithalam (P)	...	P. M. D. Mcw. Rly. R. Pw. Pt. Ei. Ea. E. Cs.	0·80	295	527	2,860	1,414	1,446	149	139	...	...	764	316	824	448	66	13	12	16
143	Ethimanickampatti (V)	...	P. R. Pw.	0·95	96	164	712	365	347	168	179	...	...	120	67	259	235	173	145	3	6
144	Rajapalayam (P)	...	P. R. Pw. Ea. E. Cs.	2·01	385	599	2,670	1,368	1,302	93	78	...	...	314	52	917	510	325	164	46	42
146	Marulayampalavam (V)	...	P. M. H. L. D. Rhc. R. Pw. Ea. E. Cs. B.	0·32	186	202	1,042	535	507	6	4	...	...	285	115	322	241	41	23	2	...
147	Papparapatti (P)	...	P. R. Pw. Ea. E. Cs.	1·10	913	1,011	5,014	2,572	2,442	112	115	...	...	852	203	1,579	1,243	141	39	89	48
148	Chennagiri (P)	...	P. R. Pw. E. Ea. Cs.	1·43	328	535	2,428	1,268	1,160	134	126	...	...	248	71	822	702	368	320	70	97

VILLAGE DIRECTORY

SALEM TALUK—(contd.)

Location Code Number	Name of Village/Panchayat	A-III M	A-III F	A-IV M	A-IV F	A-V M	A-V F	A-VI M	A-VI F	A-VII M	A-VII F	A-VIII M	A-VIII F	A-IX M	A-IX F	B-X Non-workers M	B-X Non-workers F	Name of the Panchayat in which it is now included with the date of inclusion with other components if any
1	2	21	22	23	24	25	26	27	28	29	30	31	32	33	34	35	36	37
113	Poolaveri Agraharam (P)	...	...	18	4	72	10	3	...	1	1	...	...	88	60	243	448	...
114	Nalikkalpatti (P)	45	113	599	103	27	6	43	18	26	10	5	...	138	141	693	1,377	...
115	Gejjalnaickenpatti (P)	5	...	48	1	110	8	6	3	11	4	11	...	213	165	395	774	...
116	Nilavarapatti (P)	2	6	196	31	129	17	11	2	20	25	23	...	251	216	665	1,003	...
117	Jarugumalai (V)	...	...	...	...	...	...	...	...	...	...	...	...	4	1	61	65	Jarugumalai (P) 1-9-60 merged with L. C. No. 156
118	Periagoundapuram (V)	1	...	7	2	2	...	1	...	4	1	...	...	8	5	377	663	Periagoundapuram (P) 1-10-60
119	Chinnagoundapuram (V)	26	30	1	1	26	3	41	38	10	5	1	...	26	9	268	323	Chinnagoundapuram (P) 1-10-60
120	Karipatti (P)	...	...	4	3	12	...	6	...	7	5	6	...	67	16	421	593	...
121	Karumapuram (V)	...	...	7	10	6	1	3	...	...	2	...	...	7	3	210	174	Karumapuram (P) 1-10-60
122	Mettupatti (V)	34	30	17	8	12	...	35	4	9	22	2	...	130	297	364	588	...
123	Perumapalayam (V)	...	...	...	...	1	...	...	...	2	...	...	...	...	1	222	221	Perumapalayam (P) 1-10-60
124	Mannaickenpatti (V)	3	...	18	8	...	...	4	...	2	3	...	...	16	5	214	289	Mannaickenpatti (P) 1-10-60
125	Thukkiampalayam (V)	34	23	23	...	5	1	2	...	19	18	1	...	40	34	478	612	Thukkiampalayam (P) 1-11-60
126	Valapadi (P)	20	...	43	12	117	16	27	...	175	38	34	...	403	242	1,385	1,893	...
127	Muthampatti (V)	3	...	5	1	3	...	3	...	1	...	1	...	28	14	335	394	Muthampatti (P) 1-11-60
128	Kattuveppilaipatti (P)	10	...	25	7	44	5	9	...	10	6	7	...	67	37	786	952	...
129	Vellalagundam (P)	4	...	46	17	18	4	17	...	12	8	4	...	43	30	634	775	...
130	Jalluthupatti (V)	...	...	1	...	...	...	1	...	...	3	...	...	...	...	73	126	Jalluthupatti (P) 1-9-60 merged with L.C. No. 163
131	Panamarathupatti (P)	5	...	35	18	64	9	17	4	65	15	17	...	502	472	930	1,472	...
132	Sandiyur Attayampatti (P)	3	1	62	44	31	8	2	...	22	15	7	...	264	298	443	662	Sandiyur Attayampatti (P) 1-10-60
133	Sandiyur (V)	...	...	85	15	12	1	10	1	2	1	1	...	14	8	181	214	Sandiyur (P) 1-10-60
134	Parapatti (P)	2	...	128	20	62	6	7	...	3	5	1	...	66	167	430	845	...
135	Vaniambadi (P)	...	...	110	31	24	18	...	...	8	4	2	...	77	62	504	730	...
136	Akkarapalayam (P)	...	...	178	97	123	7	4	...	5	2	2	...	113	224	475	594	...
137	Bairoji Agraharam (P)	2	1	256	69	7	1	7	6	5	4	13	...	107	82	542	1,044	...
138	Kadathur Agraharam (P)	1	...	55	6	1	1	...	...	3	...	...	...	6	7	126	310	...
139	Rakkipatti (P)	...	...	159	27	8	...	...	...	8	5	1	...	48	98	185	320	...
140	Senaipalayam (V)	...	...	235	89	4	...	5	...	1	...	1	...	16	30	182	215	Senaipalayam (P) 1-11-60
141	Anaikuttapatti (V)	...	...	19	13	93	49	4	4	1	...	1	...	3	5	113	195	Anaikuttapatti (P) 1-9-60
142	Vembadithalam (P)	5	...	382	317	111	22	34	13	118	12	16	...	80	55	590	998	...
143	Ethimanickampatti (V)	...	...	58	42	3	...	...	...	...	...	...	...	22	42	106	112	Ethimanickanpatti (P) 1-11-60
144	Rajapalayam (P)	1	...	446	236	1	2	5	1	41	15	1	...	51	50	451	792	...
146	Marulayampalayam (V)	1	...	235	208	3	...	1	...	20	6	1	...	18	4	213	266	...
147	Papparapatti (P)	...	...	985	896	107	62	61	5	60	49	8	...	128	144	993	1,199	...
148	Chennagiri (P)	...	...	309	231	8	...	1	...	29	16	2	...	35	38	446	458	...

VILLAGE

SALEM

DIRECTORY

TALUK—(contd.)

Location Code Number	Name of Village/Panchayat		Area in Sq. Miles	Occupied Residential Houses		Total No. of Persons Enumerated			Scheduled Castes		Scheduled Tribes		Literate and Educated Persons		Total Workers (A-I to A-IX)		A-I		A-II	
				No. of Houses	No. of Households	Total	Males	Females	M	F	M	F	M	F	M	F	M	F	M	F
1	2		3	4	5	6	7	8	9	10	11	12	13	14	15	16	17	18	19	20
149	Valaguttapatti (V)	... P. R. Pw.	0·98	234	313	1,471	762	709	165	147	...	...	89	18	520	372	242	188	18	23
150	Erimanickampalayam (V)	... P. R. Pw.	9·21	105	105	480	260	220	156	135	...	...	18	...	194	141	75	42	103	99
151	Mookkuthapalayam (V)	... P. R. Pw. Ea.	0·25	145	180	775	383	392	44	55	...	...	26	5	258	193	137	24	84	158
152	Ammapalayam (V)	... P. R. Pw.	0·69	220	279	1,220	623	597	76	73	...	...	99	7	418	356	204	186	51	45
153	Nallur (P)	... P. M. H. L. D. Mcw. R. Pt. S. Pw. Ei. Ea. E. Vh. Cs.	1·48	1,071	1,251	5,656	2,790	2,866	557	583	...	...	1,095	484	1,676	850	396	194	61	78
154	Pallitherupatti (P)	... P. R. Pw. Ea.	0·55	142	142	619	298	321	...	...	...	...	119	44	176	176	132	125	6	2
155	Thippampatti (P)	... P. M. R. Pw. Ea.	2·00	398	505	2,356	1,167	1,189	241	258	...	...	258	53	721	233	322	61	87	3
156	Kuralnatham (V)	... P. R. Pw. Ea. Cs.	1·41	250	300	1,225	584	641	170	125	104	188	62	10	368	119	165	38	94	...
157	Konamaduvu (V)	... P. R. Pw. Ea. Cs.	0·59	106	130	565	287	278	4	7	232	215	11	1	166	67	91	17	58	32
158	Vedapatti (V)	... Pw.	1·82	6	6	140	70	70	3	3	60	60	1	...	32	43	31	43	...	...
159	Noolathucombai (V)	... Pw.	1·00	35	49	181	87	94	12	12	65	70	2	...	54	46	49	46	...	...
160	Sambakuttapatti (V)	... P. Pw.	0·35	28	39	140	67	73	7	6	53	60	5	...	44	40	40	34	3	6
161	Adimalaipatti (V)	... Pw.	0·94	24	51	245	116	129	...	...	107	126	4	...	75	64	68	63	5	1
162	Thumbapatti (V)	... P. R. Pw.	2·54	92	171	830	446	384	22	21	322	272	25	1	288	191	252	176	25	13
163	Kammalapatti (V)	... P. R. Pw. Ea.	2·62	252	252	1,097	543	554	55	47	3	3	84	9	343	369	248	282	73	77
164	Thirumanur (P)	... P. H. R. Pw.	4·54	713	752	3,436	1,719	1,717	492	365	56	50	435	82	1,139	853	775	524	152	29
165	Veppilaipatti (V)	... P. R. Pw.	2·76	552	629	2,580	1,238	1,342	188	214	—	...	380	76	819	814	607	570	49	15
166	Ponnarampatti (V)	... P. R. Pw.	5·92	74	316	1,562	769	793	134	121	...	...	226	64	510	263	394	203	58	44
167	Singipuram (P)	... P. R. Tk.	5·23	845	845	3,943	1,930	2,013	200	181	...	...	711	161	1,234	796	850	598	69	35
168	Somampatti (V)	... P. R. Tk.	1·36	360	360	1,512	764	778	250	226	...	...	301	72	489	331	315	201	116	121
169	Mettur (V)	... P.	0·47	145	152	683	331	352	4	4	...	...	264	347	232	79	209	69	—	1
170	Vilaripalayam (V)	... P.	0·42	448	448	2,159	1,083	1,076	65	60	...	...	332	27	717	420	521	272	45	101
171	Mannarpalayam (V)	... P. R. Pw.	2·08	353	353	1,562	765	797	293	300	...	...	254	67	524	359	325	256	94	43
172	Veppilaipatti Pudur (V)	... P.	0·91	111	114	495	251	244	36	37	—	...	46	3	195	195	183	177	10	18
173	Komarapalayam (V)	... P. Tk.	0·45	145	150	802	392	410	79	75	...	...	76	11	272	312	216	272	23	26
174	Thekkalpatti (V)	... P.	2·09	74	77	411	205	206	14	18	...	...	81	3	121	99	101	89	10	1
175	Karungalpatti (V)	... ...	0·49	32	35	163	82	81	41	44	...	...	19	6	56	58	29	30	26	24
176	Malayalapatti (V)	... ...	0·75	45	45	201	107	94	5	6	90	87	12	6	69	72	50	46	16	26
177	Jamboothumalai (V)	... ...	0·62	38	38	183	92	91	...	—	90	89	14	7	67	66	55	40	12	26
178	Velampatti (R.F.)	... ...	7·10					UNIN	HABITED											
179	Pungamadavu (R.F.)	... ...	3·76					UNIN	HABITED											
180	Kurichi (R.F.)	— —	5·33					UNIN	HABITED											
181	Codumalai (R.F.)	... ...	8·58					UNIN	HABITED											
182	Jarugumalai (R.F.)	... ...	11·11					UNIN	HABITED											
183	Jalluthu (R.F.)	... ...	12·53					UNIN	HABITED											
		Total ...	359·27	59,537	69,216	329,620	166,305	163,315	26,785	26,654	5,308	5,304	42,395	11,268	104,520	62,628	44,647	26,812	12,195	12,618

VILLAGE

SALEM

DIRECTORY

TALUK—(contd.)

Location Code Number	Name of Village/Panchayat		A-III M	A-III F	A-IV M	A-IV F	A-V M	A-V F	A-VI M	A-VI F	A-VII M	A-VII F	A-VIII M	A-VIII F	A-IX M	A-IX F	B-X Non-workers M	B-X Non-workers F	Name of the Panchayat in which it is now included with the date of inclusion with other components if any
1	2		21	22	23	24	25	26	27	28	29	30	31	32	33	34	35	36	37
149	Valaguttapatti (V)	...	...	...	191	86	9	3	2	...	4	3	1	...	53	69	242	337	Valaguttapatti (P) 1-8-60 included L.C. No. 150
150	Erimanickampalayam (V)	...	...	...	15	...	...	...	...	...	...	...	...	...	1	...	66	79	Erimanickampalayam (P) 1-8-60 merged with L.C. No. 149
151	Mookkuthapalayam (V)	...	...	...	31	8	...	...	...	...	...	...	...	...	6	3	125	199	Mokkuthapalayam (P) 1-8-60
152	Ammapalayam (V)	...	...	5	39	16	66	55	6	...	22	29	1	...	29	20	205	241	Ammapalayam (P) 1-8-60
153	Nallur (P)	...	1	1	323	211	113	21	102	5	139	86	51	...	490	254	1,114	2,016	...
154	Pallitherupatti (P)	...	1	1	9	6	2	...	4	1	3	4	...	...	19	37	122	145	...
155	Thippampatti (P)	...	2	...	30	7	16	...	2	...	8	3	2	...	252	159	446	956	...
156	Kuralnatham (V)	...	...	...	...	...	10	1	13	1	5	...	...	...	81	79	216	522	Kuralnatham (P) 1-9-60 included L. C. Nos. 117 & 182
157	Kondamadavu (V)	..	1	...	...	...	...	...	...	...	...	...	...	...	16	18	121	211	Konamaduvu (P) 1-9-60 merged with L. C. No. 162
158	Vedapatti (V)	...	...	...	...	...	...	...	...	...	...	...	...	...	1	...	38	27	Vedapatti (P) 1-9-60 merged with L. C. No. 162
159	Noolathucombai (V)	...	...	...	...	...	5	...	...	...	..	...	...	...	...	...	33	48	Noolathucombai (P) 1-9-60 merged with L. C. No. 162
160	Sambakuttapatti (V)	...	...	...	...	...	...	...	...	...	..	...	...	...	1	...	23	33	Sambakuttapatti (P) 1-9-60 merged with L. C. No. 162
161	Adimalaipatti (V)	...	1	...	..	...	...	...	...	...	...	...	...	...	1	...	41	65	Adimalaipatti (P) 1-9-60 merged with L. C. No. 163
162	Thumbapatti (V)	...	...	...	...	...	10	...	...	...	1	1	...	...	...	1	158	193	Thumbapatti (P) 1-9-60 included L. C. Nos. 157, 158, 159 & 160
163	Kammalapatti (V)	...	...	1	5	2	2	...	3	1	1	2	...	...	11	4	200	185	Kammalapatti (P) 1-9-60 included L. C. Nos. 130, 161 & 183
164	Thirumanur (P)	...	2	...	42	11	20	3	3	2	4	5	1	...	140	279	580	864	...
165	Veppilaipatti (V)	...	...	...	9	5	22	...	1	...	11	7	...	...	120	217	419	528	Veppilaipatti (P) 1-11-60
166	Ponnarampatti (V)	...	1	...	1	1	...	...	...	...	1	1	...	...	55	14	259	530	Ponnarampatti (P) 1-11-60
167	Singipuram (P)	...	114	1	15	2	17	3	6	...	16	26	3	...	144	131	696	1,217	...
168	Somampatti (V)	...	1	...	34	...	6	...	5	...	4	6	...	...	8	3	275	447	Somampatti (P) 1-11-60
169	Mettur (V)	...	...	...	1	...	3	...	7	...	...	...	...	...	12	9	99	273	Mettur (P) 1-11-60 merged with L. C. No. 170
170	Vilaripalayam (V)	...	2	...	85	26	10	...	7	...	7	3	2	...	38	18	366	656	Vilaripalayam (P) 1-11-60 included L. C. No. 169
171	Mannarpalayam (V)	...	3	...	...	2	13	...	16	...	6	6	...	...	67	52	241	438	Mannarpalayam (P) 1-11-60
172	Veppilaipatti Pudur (V)	...	...	...	...	...	1	...	...	...	...	...	...	...	1	...	56	49	Veppilaipatti Pudur (P) 1-11-60 merged with L. C. No. 173
173	Komarapalayam (V)	...	...	...	...	...	20	1	...	...	2	...	...	...	11	13	120	98	Komarapalayam (P) 1-11-60 included L. G. No. 172
174	Thekkalpatti (V)	...	...	...	2	4	...	...	...	...	...	...	...	...	8	5	84	107	Thekkalpatti (P) 1-9-60 included L. C. Nos. 175, 176 & 177
175	Karungalpatti (V)	...	1	...	...	...	...	...	...	...	...	...	...	...	...	4	26	23	Karungalpatti (P) 1-9-60 merged with L. G. No. 174
176	Malayalapatti (V)	...	1	...	...	...	...	...	...	...	1	...	...	...	1	...	38	22	Malayalapatti (P) 1-9-60 merged with L. C. No. 174
177	Jamboothumalai (V)	...	...	...	...	...	...	...	...	...	...	...	...	...	...	...	25	25	Jamboothumalai (P) 1-9-60 merged with L. G. No. 174
178	Velampatti (R F.)	...									HABITED								
179	Pungamadavu (R.F.)	...								UNIN	HABITED								
180	Kurichi (R.F.)	...								UNIN	HABITED								Kurichi merged with L. C. No. 85
181	Codumalai (R.F.)	...								UNIN	HABITED								
182	Jarugumalai (R.F.)	...								UNIN	HABITED								Jarugumalai merged with L. C. No. 156
183	Jalluthu (R F.)	...								UNIN	HABITED								Jalluthu merged with L. C. No. 163
	Total	...	2,064	863	16,737	7,370	8,736	1,792	2,287	526	2,978	1,751	1,217	5	13,659	10,891	61,785	100,687	

TOWN

SALEM

DIRECTORY

TALUK—(contd.)

Location Code Number	Name of Town			Area in Sq. Miles	Occupied Residential Houses: No. of Houses	Occupied Residential Houses: No. of Households	Total No. of Persons Enumerated: Total	Total No. of Persons Enumerated: Males	Total No. of Persons Enumerated: Females	Scheduled Castes: M	Scheduled Castes: F	Scheduled Tribes: M	Scheduled Tribes: F	Literate and Educated Persons: M	Literate and Educated Persons: F	Total Workers (A-I to A-IX): M	Total Workers (A-I to A-IX): F	A-I: M	A-I: F	A-II: M	A-II: F
1	2			3	4	5	6	7	8	9	10	11	12	13	14	15	16	17	18	19	20
53	Suramangalam (P)	...	P. M. H. C. T. L. D. Hos. Rhc. Mcw. Rly. R. Pt. Tel. Pw. E.																		
Ward 1	E. B. 87	...	...	...	202	202	1,074	577	4 7	56	52	—	—	355	175	244	18	3	1	—	—
	88	...	...	...	133	133	608	306	302	139	150	...	—	197	122	128	31	2	3	—	—
	89-A	...	...	...	86	93	295	198	97	...	...	...	...	152	39	149	8	...	...	...	—
			Total ...	...	**421**	**428**	**1,977**	**1,081**	**896**	**195**	**202**	...	...	**704**	**336**	**521**	**57**	**5**	**4**	...	...
Ward 2	E. B. 89-B	...		...	157	173	800	407	393	12	10	—	...	196	103	227	75	—	...	—	—
3	90	—	—	—	224	290	1,336	711	625	5	6	...	...	542	380	306	45	4	—	...	2
4	91	—	...	...	245	245	1,259	636	623	94	93	—	...	215	140	363	135	29	4	9	3
	92	—	...	...	241	241	1,081	555	526	15	15	...	...	98	37	339	109	42	26	—	—
	93	—	...	...	107	107	460	230	230	...	...	...	...	58	16	160	55	4	...	1	3
	94	—	...	...	111	111	474	243	231	12	11	...	...	30	9	143	18	8	...	7	1
	95	—		...	66	67	285	132	153	...	...	...	...	24	9	93	10	8	...	...	...
			Total ...	...	**770**	**771**	**3,[illegible]59**	**1,796**	**1,763**	**121**	**119**	...	...	**425**	**211**	**1,098**	**327**	**91**	**30**	**17**	**7**
Ward 5	E. B. 96	—	...	...	93	101	631	362	269	1	1	...	...	234	98	198	26	2	1	...	...
	97-A	—	...	...	70	70	360	177	183	3	4	...	...	118	88	76	2	—	...	—	...
			Total ...	...	**163**	**171**	**991**	**539**	**452**	**4**	**5**	...	...	**352**	**186**	**274**	**28**	**2**	**1**	...	...
Ward 6	E. B. 97-B	—	...	...	4	4	24[illegible]	13	11	...	...	...	...	10	2	7	5	2	3	...	—
	98	—	...	...	215	215	1,050	566	494	10	5	...	...	390	225	251	25	23	—	7	...
	99-A	—	...	...	31	31	167	80	87	...	...	—	...	32	1	40	35	15	14	12	20
			Total ...	...	**250**	**250**	**1,241**	**649**	**592**	**10**	**5**	...	...	**432**	**228**	**298**	**65**	**40**	**17**	**19**	**20**
Ward 7	E. B. 99-B	—	...	...	112	112	541	279	262	259	240	...	...	73	3	171	138	7	5	49	78
8	100	—	...	...	197	197	981	521	460	—	...	...	...	157	40	263	61	17	2	...	...
	101	—	...	—	169	169	807	398	409	45	49	—	—	163	28	218	95	24	6	1	2
			Total ...	...	**366**	**366**	**1,788**	**919**	**869**	**45**	**49**	...	...	**320**	**68**	**481**	**156**	**41**	**8**	**1**	**2**
Ward 9	E. B. 102	...	...	—	146	146	722	352	370	82	114	...	...	126	54	185	76	6	6	...	6
	103	—	...	...	193	193	918	487	431	5	4	...	...	310	181	226	36	4	...	23	13
	104	—	...	—	208	237	1,097	568	529	33	44	...	...	364	167	272	27	12	5	...	...
	105	—	...	—	165	165	835	416	419	377	374	...	...	171	37	194	71	—	1	...	3
			Total ...	...	**712**	**741**	**3,572**	**1,823**	**1,74[illegible]**	**497**	**536**	...	...	**971**	**439**	**877**	**210**	**22**	**12**	**23**	**22**
			Town Total ...	**1·89**	**3,175**	**3,302**	**15,805**	**8,204**	**7,[illegible]01**	**1,148**	**1,172**	...	—	**4,015**	**1,954**	**4,253**	**1,101**	**212**	**77**	**109**	**131**
69	Salem (M)	...	P. M. H. T. L. D. Hos. Rhc. Mcw. Mp. Pt. Tel. Rly. R. Pw. Tk. Ei. Ea. E. Vh. Cs. B.																		
Ward 1	E. B. 1.A	—	...	...	96	96	452	218	234	15	19	—	—	107	49	99	5	29	...	12	...
	1-B	—	...	...	45	45	351	106	245	—	—	—	—	85	216	52	33	1	...	...	...
	2	—	...	—	164	164	858	422	[illegible]36	168	198	...	—	271	168	184	14	...	...	...	—
	2-A	—	—	—	1	1	1,211	1,211	...	155	—	...	...	548	—	—	...	—	...	...	...

Location Code Number	Name of Town	A-III M	A-III F	A-IV M	A-IV F	A-V M	A-V F
1	2	21	22	23	24	25	26
53	Suramangalam (P)—(*concld.*)						
Ward 1	E. B. 87 ...	...	...	1	2	4	1
	88 ...	5	1	8	...	46	12
	89-A ...	7	...	...	...	9	...
	Total ...	**12**	**1**	**9**	**2**	**59**	**1**
Ward 2	E. B. 89-B ...	7	...	...	...	30	3
3	90 ...	34	...	...	...	29	1
4	91 ...	3	2	51	32	141	65
	92 ...	4	...	20	2	170	39
	93 ...	1	...	6	...	99	42
	94 ...	...	...	...	...	64	5
	95 ...	1	1	5	...	49	6
	Total ...	**9**	**3**	**82**	**34**	**523**	**157**
Ward 5	E. B. 96 ...	3	...	...	1	22	...
	97-A ...	1	...	...	1	5	...
	Total ...	**4**	...	...	**2**	**27**	...
Ward 6	E. B. 97-B ...	1	...	...	...	1	...
	98 ...	3	...	3	2	54	3
	99-A ...	...	...	...	...	4	1
	Total ...	**4**	...	**3**	**2**	**59**	**4**
Ward 7	E. B. 99-B ...	...	...	5	1	67	36
8	100 ...	32	13	17	...	43	11
	101 ...	40	14	1	...	70	6
	Total ...	**72**	**27**	**18**	...	**113**	**17**
Ward 9	E. B. 102 ...	9	1	6	17	37	6
	103 ...	16	...	11	1	33	1
	104 ...	8	...	21	3	23	2
	105 ...	5	1	3	1	22	4
	Total ...	**38**	**2**	**41**	**22**	**115**	**13**
	Town Total ...	**180**	33	**158**	63	**1,022**	**244**
69	Salem (M)—(*contd.*)						
Ward 1	E. B. 1-A ...	6	...	...	...	5	...
	1-B ...	5	...	...	...	8	...
	2 ...	1	...	...	...	10	...
	2-A ...	...	...	...	...	..	...

A-VI M	A-VI F	A-VII M	A-VII F	A-VIII M	A-VIII F	A-IX M	A-IX F	B-X Non-workers M	B-X Non-workers F
27	28	29	30	31	32	33	34	35	36
1	...	3	4	222	1	10	9	333	479
1	...	10	3	37	...	19	12	178	271
2	...	77	6	15	...	39	2	49	89
4	...	90	13	274	1	68	23	560	839
2	...	127	66	28	...	33	6	180	318
5	...	63	4	57	1	114	37	405	580
3	3	30	...	26	...	71	26	273	488
2	...	29	26	37	...	35	16	216	417
4	...	17	7	12	...	16	3	70	175
4	1	16	2	7	...	37	9	100	213
1	...	6	...	12	...	11	3	39	143
14	**4**	**98**	**35**	**94**	...	**170**	**57**	**698**	**1,436**
...	...	101	22	18	...	52	2	164	243
7	...	18	...	38	...	7	1	101	181
7	...	**119**	22	56	...	**59**	3	**265**	**424**
...	...	...	...	2	...	1	2	6	6
1	...	43	6	83	1	34	13	305	469
...	...	3	...	5	...	1	...	40	52
1	...	**46**	6	**90**	1	**36**	**15**	**351**	**527**
2	...	12	7	12	1	17	10	108	124
5	...	13	5	48	...	88	30	**258**	399
1	1	7	12	37	7	37	47	180	314
6	1	**20**	17	**85**	**7**	**125**	**77**	**438**	**713**
4	1	13	3	42	...	68	36	167	294
2	...	42	3	40	1	55	17	261	395
6	...	31	...	91	...	80	17	296	502
2	...	31	27	89	4	42	30	222	348
14	1	**117**	33	**262**	**5**	**245**	**100**	**946**	**1,539**
55	6	**692**	**203**	**958**	**16**	**867**	**328**	**3,951**	**6,500**
2	...	2	...	7	...	36	5	119	229
1	...	3	1	8	...	26	32	54	212
...	...	...	...	...	...	173	14	238	422
...	...	...	...	...	...	...	...	1,211	...

TOWN

SALEM

DIRECTORY

TALUK—(contd.)

Location Code Number	Name of Town	Area in Sq. Miles	Occupied Residential Houses: No. of Houses	Occupied Residential Houses: No. of Households	Total No. of Persons Enumerated: Total	Total No. of Persons Enumerated: Males	Total No. of Persons Enumerated: Females	Scheduled Castes: M	Scheduled Castes: F	Scheduled Tribes: M	Scheduled Tribes: F	Literate and Educated Persons: M	Literate and Educated Persons: F	Total Workers (A-I to A-IX): M	Total Workers (A-I to A-IX): F	A-I: M	A-I: F	A-II: M	A-II: F
1	2	3	4	5	6	7	8	9	10	11	12	13	14	15	16	17	18	19	20
69	Salem (M)—(*contd.*)																		
Ward 1	E. B. 3	...	137	137	642	331	311	1	3	...	...	204	134	146	21	5	...	1	...
	4	...	104	124	640	327	313	1	3	...	...	237	180	164	25	3	...	1	...
	5	...	171	200	1,015	508	507	2	3	...	...	265	144	231	83	...	...	...	...
	6	...	125	159	757	375	382	3	2	...	...	266	215	189	16	6	...	...	...
	7-A	...	11	11	61	30	31	...	...	...	...	18	4	20	18	8	12	...	1
	7-B	...	71	71	346	209	137	3	3	...	...	165	93	122	16	7	5	1	1
	7-C	...	33	33	141	69	72	28	21	...	...	24	7	43	26	10	6	1	...
	7-D	...	30	30	186	97	89	2	1	...	...	70	58	54	13	1	...	...	...
	8	...	118	225	967	478	489	98	106	...	...	188	89	286	87	...	...	...	...
	9	...	382	402	1,880	1,005	875	137	138	...	...	449	149	515	99	19	1	4	3
	10	...	169	176	930	483	447	92	94	...	...	292	193	200	53	...	...	...	...
	11	...	91	91	451	202	459	181	222	...	...	19	19	94	49	...	...	...	...
	12-A	...	42	47	254	127	127	...	...	...	...	86	95	52	8	2	...	...	...
	12-B	...	201	205	1,126	598	528	73	62	...	...	292	155	287	35	24	6	5	...
	13-A	...	132	145	778	392	386	353	341	...	...	69	12	225	187	5	12	2	...
	13-B	...	9	10	46	26	20	3	2	...	...	10	5	14	5	1	...	3	1
	14-A	...	159	199	915	484	431	...	...	...	...	214	68	284	83	54	6	1	2
	14-B	...	24	24	138	73	65	...	...	...	...	58	46	53	8	2	...	...	...
	14-C	...	5	11	75	39	36	15	12	...	...	13	4	21	7	8	5	4	1
	15	...	139	143	777	405	372	14	9	...	...	263	167	175	12	1	...	...	...
	16-A	...	47	47	272	132	140	...	...	...	...	93	110	61	6	...	...	...	...
	16-B	...	44	44	260	137	123	...	...	...	...	51	42	65	...	1	...	2	...
	16-C	...	37	37	166	89	77	...	...	...	...	73	50	47	11	...	...	...	...
	17	...	117	117	548	292	256	...	...	...	...	148	93	149	20	1	...	...	...
	18-A	...	119	133	662	328	334	...	1	...	...	218	142	163	29	3	1	...	...
	18-B	...	7	16	84	43	41	...	...	...	...	32	32	19	1	1	...	...	...
	Total	...	**2,830**	**3,143**	**16,989**	**9,236**	**7,753**	**1,344**	**1,240**	...	...	**4,868**	**2,739**	**4,014**	**970**	**192**	**54**	**37**	**9**
Ward 2	E. B. 19	...	104	132	671	335	336	...	...	...	...	123	31	172	16	12	...	...	...
	20	...	50	54	238	127	111	7	8	...	...	62	25	68	31	15	8	7	3
	21	...	142	142	648	332	316	1	6	...	...	152	69	167	38	22	4	1	...
	22-A	...	46	46	167	87	80	...	...	...	...	52	15	47	14	14	10	2	1
	22-B	...	64	64	282	143	139	13	15	...	...	82	25	76	15	3	3	4	3
	22-C	...	16	16	103	50	53	33	41	...	...	19	9	23	13	5	2	7	8
	23-A	...	56	56	213	115	98	76	66	...	...	64	28	53	19	...	...	8	5

TOWN

SALEM

DIRECTORY

TALUK—(contd.)

Location Code Number	Name of Town		A-III M	A-III F	A-IV M	A-IV F	A-V		A-VI M	A-VI F	A-VII M	A-VII F	A-VIII M	A-VIII F	A-IX M	A-IX F	B-X Non-workers M	B-X Non-workers F
1	2		21	22	23	24	25	26	27	28	29	30	31	32	33	34	35	36
69	Salem (M)—(*contd.*)																	
	Ward 1	E. B. 3 ...	4	...	8	3	15	...	6	...	11	1	32	...	64	17	185	290
		4 ...	7	2	8	...	15	...	2	...	53	8	22	...	53	15	163	288
		5 ...	1	...	6	6	57	3	14	...	51	37	24	...	78	37	277	424
		6 ...	4	...	13	1	35	...	5	...	30	2	20	...	76	13	186	366
		7-A ...	...	...	...	...	5	...	...	...	4	...	...	...	3	5	10	13
		7-B ...	...	...	4	1	11	...	2	...	21	3	5	...	71	6	87	121
		7-C ...	...	...	1	1	9	2	...	2	1	4	4	...	17	11	26	46
		7-D ...	...	...	...	...	8	...	...	2	16	4	5	...	24	7	43	76
		8 ...	...	...	9	45	131	10	3	1	43	11	43	...	57	20	192	402
		9 ...	2	...	52	19	120	11	13	...	89	12	59	...	157	53	490	776
		10 ...	1	...	6	3	33	3	5	2	30	8	23	...	102	37	283	394
		11 ...	...	...	4	4	28	16	3	2	37	11	5	...	17	16	108	200
		12-A ...	...	...	...	...	1	...	1	...	3	...	15	1	30	7	75	119
		12-B ...	3	...	3	1	71	...	3	...	46	3	33	...	99	25	311	493
		13-A ...	15	9	1	1	25	4	2	...	18	16	6	...	151	145	167	199
		13-B ...	...	...	...	...	4	...	1	...	...	...	...	...	5	4	12	15
		14-A ...	2	3	6	1	74	2	15	6	36	24	22	3	74	36	200	348
		14-B ...	1	...	...	...	9	1	...	...	4	1	4	...	33	6	20	57
		14-C ...	...	...	...	...	8	...	...	...	...	...	1	...	...	1	18	29
		15 ...	3	...	...	...	32	...	3	...	19	3	38	...	79	9	230	360
		16-A ...	...	...	...	...	4	...	...	...	14	1	4	...	39	5	71	134
		16-B ...	...	...	1	...	9	...	8	...	12	...	5	...	27	...	72	123
		16-C ...	...	...	1	...	3	...	3	...	17	1	5	...	18	10	42	66
		17 ...	...	...	2	3	39	1	1	...	15	5	17	...	74	11	143	236
		18-A ...	5	1	...	...	34	1	5	2	33	4	16	...	67	20	165	305
		18-B ...	1	...	...	...	...	...	...	...	7	...	1	...	9	1	24	40
		Total ...	61	15	125	89	803	54	98	17	615	160	424	4	1,659	568	5,222	6,783
	Ward 2	E. B. 19 ...	10	3	...	...	15	1	2	...	11	3	8	...	114	9	163	320
		20 ...	1	...	...	...	6	...	...	...	6	2	4	...	29	18	59	80
		21 ...	6	...	4	...	17	...	5	...	31	20	3	...	78	14	165	278
		22-A ...	...	...	2	...	2	...	...	...	7	2	4	...	16	1	40	66
		22-B ...	1	...	...	...	19	...	12	1	6	4	2	...	29	4	67	124
		22-C ...	...	...	...	...	4	...	1	...	...	...	...	...	6	3	27	40
		23-A ...	1	...	...	...	11	...	2	...	3	3	3	...	25	11	62	79

TOWN

SALEM

DIRECTORY

TALUK—(contd.)

Location Code Number	Name of Town	Area in Sq. Miles	Occupied Residential Houses: No. of Houses	Occupied Residential Houses: No. of Households	Total No. of Persons Enumerated: Total	Total No. of Persons Enumerated: Males	Total No. of Persons Enumerated: Females	Scheduled Castes: M	Scheduled Castes: F	Scheduled Tribes: M	Scheduled Tribes: F	Literate and Educated Persons: M	Literate and Educated Persons: F	Total Workers (A-I to A-IX): M	Total Workers (A-I to A-IX): F	A-I: M	A-I: F	A-II: M	A-II: F
1	2	3	4	5	6	7	8	9	10	11	12	13	14	15	16	17	18	19	20
69	Salem (M)—(*contd.*)																		
	Ward 2 E. B. 23-B	...	49	49	299	165	134	...	...	...	...	109	53	92	15	3	...	3	...
	24-A	...	12	12	80	33	47	...	...	...	...	29	35	17	1	...	...	...	...
	24-B	...	114	119	668	328	340	...	...	...	...	270	253	167	19	...	...	...	...
	25-A	...	7	7	236	211	25	10	6	...	...	193	11	15	1	1	...	...	...
	25-B	...	143	152	899	455	444	13	5	...	...	282	163	216	35	3	...	...	...
	25-C	...	5	5	19	9	10	3	4	...	...	6	5	5	1	1	1	...	...
	26-A	...	173	173	782	408	374	...	...	...	...	202	74	218	49	1	...	...	...
	26-B	...	13	21	104	49	55	...	...	...	...	38	24	29	5	...	...	...	...
	27	...	125	125	541	273	268	...	...	...	...	128	71	141	30	...	...	...	...
	28	...	85	85	402	215	187	47	38	...	...	156	76	97	5	...	...	...	...
	29	...	104	104	472	238	234	76	75	...	...	178	100	114	5	...	...	...	...
	30-A	...	22	22	126	71	55	...	...	...	...	47	19	40	...	...	...	...	...
	30-B	...	225	240	995	507	488	116	124	...	...	356	181	241	9	...	...	...	...
	31	...	144	146	755	365	390	308	324	...	...	191	66	165	56	3	...	1	1
	32-A	...	69	72	282	153	129	2	...	...	...	92	55	69	5	2	...	...	...
	32-B	...	45	50	294	157	137	...	...	...	...	93	64	67	3	5	...	...	...
	32-C	...	4	4	26	14	12	14	12	...	...	5	...	7	3	...	...	...	...
	33-A	...	22	22	130	68	62	4	2	...	...	42	23	25	3	...	...	...	...
	33-B	...	84	89	401	192	209	37	50	...	...	112	55	96	13	...	...	...	...
	34	...	172	172	794	391	403	31	35	...	...	245	123	207	46	5	...	...	...
	35	...	124	134	654	335	319	...	...	...	...	182	70	175	16	7	...	1	...
	36	...	97	101	478	232	246	222	240	...	...	128	34	107	54	...	...	...	...
	37	...	132	145	708	349	359	333	335	...	...	168	47	151	36	1	...	...	...
	Total	...	2,448	2,559	12,467	6,407	6,060	1,346	1,386	...	...	3,806	1,804	3,067	556	103	28	34	21
	Ward 3 E. B. 38	...	137	137	789	388	401	8	6	...	...	219	133	196	52	8	3	2	5
	39	...	193	199	771	398	373	66	75	...	...	130	34	243	103	6	1	3	1
	40	...	309	320	1,516	789	727	...	...	...	...	363	176	418	178	...	1	...	...
	41	...	381	427	2,143	1,072	1,071	...	...	...	...	731	490	558	112	...	...	...	...
	42	...	167	181	818	431	387	...	...	...	...	221	102	255	106	1	...	2	...
	43	...	352	370	1,569	805	764	29	22	...	...	319	111	451	86	33	...	1	1
	44	...	168	173	714	359	355	...	...	...	...	98	18	217	83	4	2	2	...
	45	...	45	58	319	156	163	2	3	...	...	95	37	79	39	5	...	2	6
	46	...	111	111	519	260	259	...	...	...	...	75	19	137	28	2	...	1	...
	47	...	201	207	873	466	407	...	...	...	...	201	66	260	60	5	1	1	...
	Total	...	2,064	2,183	10,031	5,124	4,907	105	106	...	...	2,452	1,186	2,814	847	64	8	14	13

TOWN

SALEM

DIRECTORY

TALUK—(contd.)

Location Code Number	Name of Town		A-III M	A-III F	A-IV M	A-IV F	A-V M	A-V F	A-VI M	A-VI F	A-VII M	A-VII F	A-VIII M	A-VIII F	A-IX M	A-IX F	B-X Non-workers M	B-X Non-workers F
1	2		21	22	23	24	25	26	27	28	29	30	31	32	33	34	35	36
69	Salem (M)—(contd.)																	
	23-B	...	...	...	3	1	8	..	1	...	15	8	25	...	34	6	73	119
	24-A	...	...	...	...	...	1	...	...	...	11	1	...	...	5	...	16	46
	24-B	...	5	2	...	...	12	1	6	...	69	1	13	...	62	15	161	321
	25-A	...	...	...	...	..	...	...	...	...	...	...	1	...	13	1	196	24
	25-B	...	...	...	42	17	34	1	5	...	59	9	22	...	51	8	239	409
	25-C	...	...	...	...	...	1	...	...	...	1	...	...	...	2	...	4	9
	26-A	...	8	...	1	...	78	3	1	1	46	39	31	...	52	6	190	325
	26-B	...	...	...	...	...	7	..	...	...	6	3	1	...	15	2	20	50
	27	...	2	...	6	...	48	1	2	...	24	25	22	...	37	4	132	238
	28	...	...	..	...	...	6	1	...	...	10	2	2	...	79	2	118	182
	29	...	...	...	2	3	1	...	...	...	1	...	1	...	109	2	124	229
	30-A	...	5	...	...	...	1	...	2	...	20	...	3	...	9	...	31	55
	30-B	...	3	...	...	...	6	...	2	...	5	...	6	...	219	9	266	479
	31	...	5	1	...	...	14	2	30	...	16	2	13	...	83	50	200	334
	32-A	...	1	...	3	...	4	...	3	...	12	...	17	...	27	5	84	124
	32-B	...	1	...	7	...	3	...	2	...	8	...	6	...	35	3	90	134
	32-C	...	...	...	...	...	...	...	2	...	...	...	...	...	5	3	7	9
	33-A	...	1	...	...	...	3	...	1	...	7	1	...	...	13	2	43	59
	33-B	...	2	...	3	...	24	2	3	...	10	3	25	...	29	8	96	196
	34	...	3	2	9	...	49	...	6	...	31	28	19	...	85	16	184	357
	35	...	5	...	7	...	25	1	4	...	16	3	8	...	102	12	160	303
	36	...	2	...	...	...	14	2	24	20	5	6	17	...	45	26	125	192
	37	...	7	...	...	...	19	3	29	2	6	3	13	...	76	28	198	323
	Total	...	69	8	89	21	432	18	145	24	442	168	269	...	1,484	268	3,340	5,504
Ward 3	E. B. 38	...	...	...	...	2	157	34	1	...	7	1	7	...	14	7	192	349
	39	...	...	...	8	8	98	23	2	2	18	10	25	...	83	58	155	270
	40	...	1	...	88	96	174	40	9	...	68	16	7	...	71	25	371	549
	41	...	...	...	205	63	100	3	13	6	85	5	44	...	111	35	514	959
	42	...	...	...	108	74	85	21	4	2	25	6	10	...	20	3	176	281
	43	...	12	3	11	...	173	54	4	5	25	9	139	...	53	14	354	678
	44	...	1	...	17	...	60	28	2	...	33	21	47	2	51	30	142	272
	45	...	...	2	3	1	31	14	...	...	10	13	10	...	18	3	77	124
	46	...	2	...	...	...	44	8	...	...	8	2	25	...	55	18	123	231
	47	...	...	...	21	16	105	13	...	...	11	7	7	...	110	23	206	347
	Total	...	16	5	461	260	1,027	238	35	15	290	90	321	2	586	216	2,310	4,060

Location Code Number	Name of Town	Area in Sq. Miles	Occupied Residential Houses: No. of Houses	Occupied Residential Houses: No. of Households	Total No. of Persons Enumerated: Total	Total No. of Persons Enumerated: Males	Total No. of Persons Enumerated: Females	Scheduled Castes: M	Scheduled Castes: F	Scheduled Tribes: M	Scheduled Tribes: F	Literate and Educated Persons: M	Literate and Educated Persons: F	Total Workers (A-I to A-IX): M	Total Workers (A-I to A-IX): F	A-I: M	A-I: F	A-II: M	A-II: F
1	2	3	4	5	6	7	8	9	10	11	12	13	14	15	16	17	18	19	20
69	Salem (M)—(*contd.*)																		
	Ward 4 E. B. 48	...	150	174	819	414	405	...	...	...	...	246	156	234	74	...	...	...	...
	49	...	131	152	799	397	402	...	...	...	...	246	145	230	73	1	...	...	...
	50	...	99	114	576	298	278	3	3	...	...	174	104	162	54	1	...	...	...
	51	...	313	343	1,846	941	905	358	354	5	5	545	307	445	132	2	...	...	...
	52	...	67	71	309	163	146	94	96	...	...	52	10	90	31	...	...	...	...
	Total	...	**760**	**854**	**4,349**	**2,213**	**2,136**	**455**	**453**	**5**	**5**	**1,263**	**722**	**1,161**	**364**	**4**	...	...	...
	Ward 5 E. B. 53	...	91	108	851	300	551	5	66	...	...	200	333	142	78	3	3	...	...
	54	...	124	124	650	303	347	298	345	...	...	116	23	121	88	...	...	...	...
	55	...	96	186	782	390	392	3	4	...	...	224	131	203	53	4	...	4	...
	56	...	360	551	2,328	1,160	1,168	...	...	...	...	391	132	688	205	1	...	...	...
	57	...	181	214	1,053	553	500	...	...	...	...	359	228	283	98	...	...	1	...
	58	...	73	118	599	311	288	...	...	...	...	170	73	174	28	...	...	...	...
	59	...	147	251	1,089	531	558	...	...	...	...	281	133	290	118	...	...	...	...
	Total	...	**1,072**	**1,552**	**7,352**	**3,5[illegible]**	**[illegible]**	**306**	**415**	...	...	**1,741**	**1,058**	**1,901**	**668**	**8**	**3**	**5**	...
	Ward 6 E. B. 60	...	99	99	575	292	283	...	...	...	...	173	104	131	40	...	1	...	3
	61	...	94	119	725	395	330	2	1	...	...	282	190	197	4	...	...	...	...
	62	...	142	157	687	345	342	27	16	...	...	143	49	205	86	6	...	1	9
	63-A	...	40	40	200	127	73	...	...	...	...	94	40	91	9	...	...	...	...
	63-B	...	128	146	699	364	335	1	2	...	...	259	178	186	23	...	...	...	...
	64-A	...	88	88	610	311	299	1	3	...	...	226	139	169	22	...	...	...	...
	64-B	...	17	17	53	34	19	...	...	...	...	26	15	24	...	...	...	...	...
	65-A	...	23	23	38	17	21	...	...	...	...	8	7	10	...	...	...	...	...
	65-B	...	61	76	461	243	218	...	...	...	...	145	70	129	15	...	...	...	...
	66	...	142	170	842	449	393	...	...	...	...	330	200	240	54	...	...	...	...
	67	...	161	182	1,146	572	574	...	...	...	...	463	326	282	12	1	1	...	...
	Total	...	**995**	**1,117**	**6,036**	**3,149**	**2,887**	**31**	**22**	...	...	**2,149**	**1,318**	**1,664**	**265**	**7**	**2**	**1**	**12**
	Ward 7 E. B. 68	...	314	323	1,506	762	744	225	231	...	...	267	113	447	222	24	8	5	8
	69	...	9	10	168	86	82	7	7	...	...	42	14	47	12	...	...	...	...
	70	...	178	215	1,184	587	597	1	2	...	...	422	295	306	56	6	...	...	...
	71	...	118	133	792	392	400	...	...	...	...	274	220	188	10	2	...	...	...
	72	...	64	79	498	265	233	...	...	...	...	208	116	129	2	...	...	...	...
	73	...	221	263	1,464	728	736	...	...	...	...	566	387	357	13	9	...	...	...
	74	...	126	281	1,430	746	684	26	20	...	...	443	272	395	40	3	...	...	...
	Total	...	**1,030**	**1,304**	**7,042**	**3,566**	**3,476**	**259**	**260**	...	...	**2,222**	**1,417**	**1,869**	**355**	**44**	**8**	**5**	**8**

Location Code Number	Name of Town	A-III M	A-III F	A-IV M	A-IV F	A-V M	A-V F	A-VI M	A-VI F	A-VII M	A-VII F	A-VIII M	A-VIII F	A-IX M	A-IX F	B-X Non-workers M	B-X Non-workers F
1	2	21	22	23	24	25	26	27	28	29	30	31	32	33	34	35	36
69 Salem (M)—(*contd.*)																	
Ward 4	E. B. 48 ...	...	...	75	36	63	17	3	...	47	12	12	...	34	9	180	331
	49 ...	...	...	120	58	40	3	...	...	37	4	10	...	22	8	167	329
	50 ...	1	...	75	47	26	1	1	...	26	2	12	...	20	4	136	224
	51 ...	5	...	64	42	105	35	3	...	112	6	32	...	122	49	496	773
	52 ...	...	...	...	...	33	14	2	...	3	4	19	1	33	12	73	115
	Total ...	6	...	331	183	207	70	9	...	225	28	85	1	231	82	1,052	1,772
Ward 5	E. B. 53 ...	3	...	13	3	45	5	3	...	28	1	15	...	32	66	158	473
	54 ...	...	...	1	...	15	4	1	...	2	1	2	...	100	83	182	259
	55 ...	5	...	6	4	51	7	9	2	37	10	29	...	58	30	187	339
	56 ...	33	10	95	64	227	28	44	14	115	71	96	...	77	18	472	963
	57 ...	...	1	87	70	64	10	3	1	57	4	19	...	52	12	270	402
	58 ...	...	...	40	9	56	6	2	...	39	8	15	...	22	5	137	260
	59 ...	...	...	115	74	34	3	2	...	82	31	26	...	31	10	241	440
	Total ...	41	11	357	221	492	63	64	17	360	126	202	...	372	224	1,647	3,136
Ward 6	E. B. 60 ...	4	...	3	4	19	11	16	...	25	6	45	...	19	15	161	243
	61 ...	...	...	5	...	30	...	1	...	74	2	21	...	66	2	198	326
	62 ...	...	2	20	...	69	27	5	10	28	20	59	4	17	14	140	256
	63-A ...	...	...	6	7	8	...	...	...	30	1	13	...	34	1	36	64
	63-B ...	...	...	13	7	57	6	1	1	62	3	19	...	34	6	178	312
	64.A ...	1	...	45	14	13	1	...	...	88	2	2	...	20	5	142	277
	64-B ...	...	...	1	...	1	...	...	...	7	...	...	...	15	...	10	19
	65-A ...	...	...	...	...	...	...	1	...	5	...	...	...	4	...	7	21
	65-B ...	...	...	53	14	19	...	...	...	40	...	4	...	13	1	114	203
	66 ...	...	...	8	9	24	2	3	...	141	37	32	1	32	5	209	339
	67 ...	3	...	6	7	31	...	1	...	182	1	27	...	31	3	290	562
	Total ...	8	2	160	62	271	47	28	11	682	72	222	5	285	52	1,485	2,622
Ward 7	E. B. 68 ...	8	9	4	12	154	53	10	4	67	28	68	1	107	99	315	522
	69 ...	...	...	...	...	7	...	1	...	18	9	6	...	15	3	39	70
	70 ...	1	...	4	1	71	2	...	1	152	17	24	...	48	35	281	541
	71 ...	6	2	6	1	35	1	1	...	79	...	12	...	47	6	204	390
	72 ...	...	...	...	...	25	...	...	...	63	2	21	...	20	...	136	231
	73 ...	...	...	2	...	91	2	3	...	173	2	47	...	32	9	371	723
	74 ...	4	...	18	2	100	2	11	1	137	17	66	...	56	18	351	644
	Total ...	19	11	34	16	483	60	26	6	689	75	244	1	325	170	1,697	3,121

TOWN

SALEM

DIRECTORY

TALUK—(contd.)

Location Code Number	Name of Town	Area in Sq. Miles	Occupied Residential Houses: No. of Houses	Occupied Residential Houses: No. of Households	Total No. of Persons Enumerated: Total	Total No. of Persons Enumerated: Males	Total No. of Persons Enumerated: Females	Scheduled Castes: M	Scheduled Castes: F	Scheduled Tribes: M	Scheduled Tribes: F	Literate and Educated Persons: M	Literate and Educated Persons: F	Total Workers (A-I to A-IX): M	Total Workers (A-I to A-IX): F	A-I: M	A-I: F	A-II: M	A-II: F
1	2	3	4	5	6	7	8	9	10	11	12	13	14	15	16	17	18	19	20
69	Salem (M)—(*contd.*)																		
Ward 8	E. B. 75	...	86	86	573	294	279	...	...	...	...	207	162	119	6	...	...	...	...
	76	...	135	179	880	447	433	...	...	...	...	307	185	242	21	1	2	...	...
	77	...	36	42	510	252	258	...	...	...	...	180	117	126	29	...	...	...	...
	78	...	90	101	556	310	246	...	...	...	...	238	131	184	19	1	...	...	...
	79	...	120	143	740	363	377	...	...	...	...	248	178	193	37	...	...	...	...
	80	...	96	104	559	300	259	...	...	...	...	249	161	148	6	...	...	...	...
	81	...	145	153	733	371	362	...	...	...	...	300	201	193	15	...	...	...	...
	82	...	121	124	732	370	362	...	...	...	...	272	206	186	6	1	...	...	...
	Total ...	...	**829**	**932**	**5,283**	**2,707**	**2,576**	...	...	...	...	**2,001**	**1,341**	**1,391**	**139**	**3**	**2**	...	...
Ward 9	E. B. 83	...	149	158	806	414	392	...	...	...	...	299	191	231	79	...	...	...	...
	84	...	29	56	979	564	415	67	28	5	...	228	147	389	182	46	13	36	17
	84-A	...	8	11	31	16	15	...	...	...	...	16	13	5	1	...	...	...	...
	84-B	...	140	146	759	412	347	20	13	...	...	290	182	192	49	...	...	...	...
	85-A	...	4	4	25	19	6	...	...	...	...	9	5	17	...	...	...	...	...
	85-B	...	106	122	686	335	351	...	...	...	...	228	172	184	53	...	...	...	...
	86	...	93	101	511	255	256	...	...	...	...	148	97	140	84	...	...	...	...
	87	...	229	245	1,371	689	682	...	...	...	...	471	320	399	208	...	...	...	...
	88	...	74	87	494	260	234	...	...	...	...	177	121	139	26	...	...	...	...
	Total ...	...	**832**	**930**	**5,662**	**2,964**	**2,698**	**87**	**41**	**5**	...	**1,866**	**1,248**	**1,696**	**682**	**46**	**13**	**36**	**17**
Ward 10	E. B. 89	...	97	118	631	347	284	...	...	...	...	234	150	174	3	1	...	...	...
	90	...	117	149	774	396	378	...	...	...	...	243	186	217	21	2	...	...	...
	91	...	80	86	463	245	218	...	...	...	...	147	76	137	8	1	...	...	...
	92	...	166	166	924	466	458	...	...	...	...	273	175	251	17	3	...	1	...
	93	...	117	128	754	393	361	...	...	...	...	289	195	230	6	...	...	...	...
	94	...	109	119	676	360	316	...	...	...	...	250	149	172	7	...	...	...	...
	95-A	...	120	128	788	418	370	3	...	...	...	318	202	187	38	...	...	1	...
	95-B	...	86	86	462	236	226	69	65	...	...	146	72	107	6	...	...	...	...
	96	...	176	191	957	485	472	...	...	...	...	262	127	279	50	...	...	...	...
	Total ...	...	**1,068**	**1,171**	**6,429**	**3,346**	**3,083**	**72**	**65**	...	...	**2,162**	**1,332**	**1,754**	**156**	**7**	...	**2**	...
Ward 11	E. B. 97	...	110	136	645	340	305	...	...	...	...	194	108	183	21	3	1	...	...
	98	...	86	122	774	441	333	89	...	...	...	368	220	157	24	3	...	...	...
	99	...	152	157	758	366	392	171	208	...	...	139	104	168	62	...	...	...	...
	100	...	184	204	1,190	569	621	60	63	...	...	277	100	322	81	...	...	...	...
	101	...	106	106	474	248	226	1	4	...	...	108	73	126	60	2	2	...	...

TOWN

SALEM

DIRECTORY

TALUK—(contd.)

Location Code Number	Name of Town		A-III M	A-III F	A-IV M	A-IV F	A-V M	A-V F	A-VI M	A-VI F	A-VII M	A-VII F	A-VIII M	A-VIII F	A-IX M	A-IX F	B-X Non-workers M	B-X Non-workers F
1	2		21	22	23	24	25	26	27	28	29	30	31	32	33	34	35	36
69	Salem (M)—(*contd.*)																	
	Ward 8	E. B. 75 ...	...	...	...	4	18	...	...	...	85	1	5	...	11	1	175	273
		76 ...	2	...	14	3	99	1	3	...	82	14	9	...	32	1	205	412
		77 ...	...	...	14	21	22	...	...	...	64	2	1	...	25	6	126	229
		78 ...	...	...	32	10	20	4	7	2	93	3	5	...	26	...	126	227
		79 ...	1	...	23	11	46	1	10	...	79	18	10	2	24	5	170	340
		80 ...	...	...	8	...	54	...	4	...	46	2	9	...	27	4	152	253
		81 ...	...	...	...	...	39	1	7	...	110	4	4	...	33	10	178	347
		82 ...	...	...	...	1	34	...	3	...	131	4	4	...	13	1	184	356
		Total ...	3	...	91	50	332	7	34	2	690	48	47	2	191	28	1,316	2,437
	Ward 9	E. B. 83 ...	2	...	71	65	58	6	2	...	62	5	1	...	35	3	183	313
		84 ...	10	...	46	38	66	13	4	3	21	6	22	...	138	92	175	233
		84-A ...	...	...	...	...	...	...	...	...	2	...	...	...	3	1	11	14
		84-B ...	3	...	46	31	45	1	...	...	56	5	3	...	39	12	220	298
		85-A ...	...	...	9	...	...	...	...	...	2	...	...	...	6	...	2	6
		85-B ...	...	...	35	39	42	4	2	...	94	6	2	...	9	4	151	298
		86 ...	...	...	94	80	13	...	...	...	27	3	...	...	6	1	115	172
		87 ...	...	...	257	199	33	1	2	...	79	2	5	...	23	6	290	474
		88 ...	1	...	82	20	12	...	...	...	31	...	4	...	9	6	121	208
		Total ...	16	...	610	472	269	25	10	3	374	27	37	...	268	125	1,268	2,016
	Ward 10	E. B. 99 ...	...	...	...	...	83	...	...	...	61	...	13	...	16	3	173	281
		90 ...	...	...	26	13	94	...	...	...	68	...	7	...	20	8	179	357
		91 ...	...	...	35	1	59	3	1	...	22	2	2	...	17	2	108	210
		92 ...	1	...	93	11	72		1	...	49	1	10	...	21	4	215	441
		93 ...	...	...	60	3	81	1	1	...	65	2	8	...	15	...	163	355
		94 ...	...	...	38	5	50	...	...	...	60	1	1	...	23	1	188	309
		95-A ...	...	...	96	31	16	...	...	...	56	...	5	...	13	7	231	332
		85-B ...	...	...	...	1	6	...	...	...	...	1	3	...	98	4	129	220
		96 ...	1	...	38	35	155	9	...	...	44	4	[illegible]	...	24	2	206	422
		Total ...	2	...	386	100	616	14	3	...	425	11	[illegible]	...	247	31	1,592	2,927
	Ward 11	E. B. 97 ...	1	...	5	6	63	5	...	...	30	[illegible]	23	...	58	9	157	284
		98 ...	...	...	2	1	48	...	8	...	34	2	17	...	45	21	284	309
		99 ...	1	...	11	...	28	1	...	...	29	2	13	...	86	59	198	330
		100 ...	2	...	14	36	144	25	1	...	62	8	48	...	51	12	247	540
		101 ...	...	...	47	30	27	1	1	...	10	[illegible]	3	...	36	21	122	166

57541

Location Code Number	Name of Town	Area in Sq. Miles	Occupied Residential Houses: No. of Houses	Occupied Residential Houses: No. of Households	Total No. of Persons Enumerated: Total	Total No. of Persons Enumerated: Males	Total No. of Persons Enumerated: Females
1	2	3	4	5	6	7	8
69	Salem (M)—(*contd.*)						
	Ward 11 E. B. 102	...	66	99	482	222	260
	103	...	211	233	953	490	463
	104	...	130	155	519	275	244
	105-A	...	33	36	107	72	35
	105-B	...	167	176	1,001	511	490
	106	...	124	221	1,210	609	601
	Total ...	...	**1,369**	**1,645**	**8,113**	**4,143**	**3,970**
	Ward 12 E. B. 107-A	...	2	2	5	3	2
	107-B	...	100	118	578	300	278
	107-C	...	5	5	31	17	14
	108-A	...	150	150	1,045	541	504
	108-B	...	75	88	112	53	59
	108-C	...	2	2	10	3	7
	109	...	106	112	564	292	272
	110	...	102	135	714	381	333
	111	...	77	81	438	235	203
	112	...	68	82	524	282	242
	113	...	211	238	1,255	660	595
	114	...	142	162	812	412	400
	115	...	250	318	1,580	788	792
	Total ...	...	**1,290**	**1,493**	**7,668**	**3,967**	**3,701**
	Ward 13 E. B. 116	...	129	129	577	314	263
	117	...	305	317	1,680	858	822
	118	...	104	104	609	337	272
	119	...	140	154	829	402	427
	120	...	308	317	1,567	809	758
	121	...	94	94	531	281	250
	122	...	120	136	699	368	331
	123	...	129	136	710	392	318
	Total ...	...	**1,329**	**1,387**	**7,202**	**3,761**	**3,441**
	Ward 14 E. B. 124	...	144	197	902	449	453
	125	...	160	202	1,188	645	543
	126	...	117	143	684	335	349
	127	...	181	279	1,425	728	697

Scheduled Castes: M	Scheduled Castes: F	Scheduled Tribes: M	Scheduled Tribes: F	Literate and Educated Persons: M	Literate and Educated Persons: F	Total Workers (A-I to A-IX): M	Total Workers (A-I to A-IX): F	A-I: M	A-I: F	A-II: M	A-II: F
9	10	11	12	13	14	15	16	17	18	19	20
...	...	...	...	142	102	114	32	...	1	...	...
...	...	...	...	225	102	305	101	...	...	...	...
...	...	...	...	149	53	157	...	...	...	...	...
12	9	...	...	31	9	8	1	...	...	...	...
4	...	...	...	285	152	243	83	...	...	...	...
...	...	...	...	384	176	301	38	1	...	...	...
337	**284**	...	...	**2,302**	**1,199**	**2,084**	**503**	**9**	**4**	...	...
3	2	...	...	...	...	2	1	...	...	...	...
115	129	...	...	196	91	142	31	...	...	...	...
...	...	...	...	10	6	8	...	...	...	...	...
...	...	...	...	354	220	259	22	2	...	...	...
...	...	...	...	39	40	31	7	...	...	...	...
...	...	...	...	3	2	1	2	...	...	...	...
7	8	...	...	204	126	138	18	...	...	1	...
26	27	...	...	285	177	174	6	...	...	...	...
...	...	...	...	181	132	122	5	1	...	...	...
...	...	...	...	208	181	128	12	1	...	...	...
...	...	...	...	404	198	335	43	...	...	...	...
1	...	...	...	305	270	187	32	5	2	...	...
...	...	...	...	573	406	388	46	1	...	...	...
152	**166**	...	...	**2,762**	**1,849**	**1,915**	**225**	**10**	**2**	**1**	...
...	...	...	...	148	42	152	...	...	...	...	...
321	369	...	...	383	276	491	157	...	...	1	...
...	...	...	...	212	123	169	6	...	...	...	...
...	...	...	...	290	199	224	30	2	...	1	...
...	...	...	...	545	341	419	30	4	...	1	...
...	...	...	...	216	135	125	5	...	...	...	...
...	...	...	...	368	331	193	18	...	...	...	...
...	...	...	...	261	147	235	10	...	...	...	...
321	**369**	...	...	**2,423**	**1,594**	**2,008**	**256**	**6**	...	**3**	...
...	...	...	...	287	165	232	56	1	...	...	...
...	...	...	...	419	250	374	19	2	...	6	...
...	...	...	...	210	160	176	68	...	...	...	...
...	...	...	...	595	411	375	24	9	...	...	...

TOWN

SALEM

DIRECTORY

TALUK—(contd.)

Location Code Number	Name of Town		A-III M	A-III F	A-IV M	A-IV F	A-V M	A-V F	A-VI M	A-VI F	A-VII M	A-VII F	A-VIII M	A-VIII F	A-IX M	A-IX F	B-X Non-workers M	B-X Non-workers F
1	2		21	22	23	24	25	26	27	28	29	30	31	32	33	34	35	36
69 Salem (M)—(*contd.*)																		
Ward 11	E. B. 102	...	—	...	9	4	35	1	1	...	22	...	18	—	29	26	108	228
	103	—	1	—	216	76	51	6	1	...	16	9	1	...	19	10	185	362
	104	—	...	—	67	—	68	...	...	...	15	...	3	—	4	...	118	244
	105-A	...	...	...	5	...	—	—	...	...	...	...	1	...	2	1	64	34
	105-B	—	...	...	109	67	41	...	1	...	50	3	13	...	29	13	168	407
	106	...	—	—	4	8	108	1	2	...	72	1	55	1	59	27	308	563
	Total	...	5	...	489	228	613	40	15	...	340	31	195	1	418	199	2,059	3,467
War 12	E. B. 107-A	...	...	...	...	...	1	...	...	...	...	—	...	...	1	1	1	1
	107-B	...	...	2	...	...	36	...	4	...	17	2	16	...	69	27	158	247
	107-C	...	...	...	...	...	5	...	...	...	...	...	...	...	3	—	9	14
	108-A	...	2	...	9	...	46	1	4	—	52	5	52	...	92	16	282	482
	108-B	...	...	...	...	...	6	...	2	...	3	...	2	2	18	5	22	52
	108-C	—	...	...	...	...	...	...	—	...	1	...	...	—	...	2	2	5
	109	...	—	...	4	...	16	...	2	—	38	5	17	—	60	13	154	254
	110	...	...	...	3	...	10	...	1	...	46	1	34	...	80	5	207	327
	111	...	...	...	...	1	8	...	...	...	35	...	3	...	75	4	113	198
	112	...	...	...	...	...	4	...	3	...	45	3	4	—	71	9	154	230
	113	—	...	...	10	16	120	2	6	...	67	11	64	1	68	13	325	552
	114	...	1	...	1	1	17	2	7	—	63	7	15	1	78	19	225	368
	115	...	5	—	1	1	66	2	21	8	119	14	48	1	127	20	400	746
	Total	...	8	2	28	19	335	7	50	8	486	48	255	5	742	134	2,052	3,476
Ward 13	E. B. 116	—	...	—	8	...	53	—	...	—	33	—	37	—	21	...	162	263
	117	...	3	...	31	10	24	2	1	2	75	11	28	...	328	132	367	665
	118	...	2	...	...	1	8	—	...	...	137	1	4	—	18	4	168	268
	119	...	3	—	5	11	43	1	5	...	110	6	19	...	36	12	178	397
	120	...	2	—	3	—	102	4	6	—	184	5	27	—	90	21	390	728
	121	...	...	—	1	2	30	...	2	—	48	...	5	—	39	3	156	245
	122	...	...	—	4	5	55	1	...	...	73	2	24	1	37	9	175	313
	123	...	...	—	...	1	61	—	4	—	48	...	25	—	97	9	157	308
	Total	...	10	...	52	30	376	8	18	2	708	25	169	1	666	190	1,753	3,185
Ward 14	E. B. 124	...	1	...	7	4	41	—	7	...	61	18	10	...	104	34	217	397
	125	...	1	—	...	...	41	1	4	...	165	1	15	...	144	17	271	524
	126	...	7	2	—	1	36	1	6	3	27	15	22	...	78	46	159	281
	127	...	1	...	5	—	43	—	2	1	165	9	19	1	131	13	353	673

TOWN

SALEM

DIRECTORY

TALUK—(contd.)

Location Code Number	Name of Town	Area in Sq. Miles	Occupied Residential Houses: No. of Houses	Occupied Residential Houses: No. of Households	Total No. of Persons Enumerated: Total	Total No. of Persons Enumerated: Males	Total No. of Persons Enumerated: Females	Scheduled Castes: M	Scheduled Castes: F	Scheduled Tribes: M	Scheduled Tribes: F	Literate and Educated Persons: M	Literate and Educated Persons: F	Total Workers (A-I to A-IX): M	Total Workers (A-I to A-IX): F	A-I: M	A-I: F	A-II: M	A-II: F
1	2	3	4	5	6	7	8	9	10	11	12	13	14	15	16	17	18	19	20
69	Salem (M)—(*contd.*)																		
Ward 14	E. B. 128-A ...	—	59	59	71	34	37	...	...	...	...	5	2	20	14	...	—	—	—
	128-B —	—	73	109	717	356	361	5	2	...	...	214	191	188	38	...	—	—	—
	129 —	—	216	256	1,231	639	592	...	...	...	...	401	253	347	56	2	1	—	—
	Total —	—	**950**	**1,245**	**6,218**	**3,186**	**3,032**	5	2	...	...	**2,131**	**1,432**	**1,712**	**275**	**14**	**1**	**6**	...
Ward 15	E. B. 130 ...	...	85	128	741	382	359	...	...	...	...	247	173	201	30	2	1	...	—
	131 —	...	213	260	1,437	749	688	...	...	—	...	460	190	392	39	3	—	1	...
	132 ...	—	61	76	476	250	226	...	...	...	...	188	109	143	8	...	...	—	...
	133 ...	—	170	222	1,136	584	552	...	...	...	...	364	226	315	102	...	...	...	—
	134 ...	—	104	108	591	312	279	...	...	...	...	235	156	154	11	—	—	—	—
	135 ...	...	122	146	897	466	431	...	...	...	...	316	197	235	45	2	...	—	...
	Total ...	...	**755**	**940**	**5,278**	**2,743**	**2,535**	...	...	—	...	**1,810**	**1,051**	**1,430**	**235**	**7**	**1**	**1**	...
Ward 16	E. B. 136 ...	...	233	267	1,213	620	593	5	6	...	...	345	222	337	155	11	...	...	...
	137 —	—	189	224	1,265	617	648	...	—	...	...	362	195	375	335	...	...	...	...
	138 —	—	123	180	859	431	428	...	...	...	...	230	107	246	189	...	...	1	1
	139-A —	—	153	184	944	477	467	...	...	...	...	272	151	280	204	...	1	—	...
	139-B —	—	97	97	479	234	245	...	...	...	...	86	20	148	93	10	2	...	...
	140-A —	—	291	291	1,149	588	561	74	71	...	...	246	95	326	44	...	—	—	—
	140-B —	—	177	177	978	495	483	130	125	...	...	173	51	312	200	8	2	6	2
	Total —	...	**1,263**	**1,420**	**6,887**	**3,462**	**3,425**	**209**	**202**	...	—	**1,714**	**841**	**2,024**	**1,220**	**29**	**5**	**7**	**3**
Ward 17	E. B. 141-A ...	...	70	120	567	279	288	...	...	...	...	245	225	139	7	...	...	...	...
	141-B —	...	41	47	286	145	141	...	...	...	...	115	91	72	20	...	...	...	...
	142-A —	—	66	82	395	192	203	...	...	...	...	140	98	114	33	...	—	...	...
	142-B —	—	44	55	325	169	156	...	...	...	...	132	90	93	8	...	...	...	...
	143 —	—	149	196	1,010	515	495	—	...	—	...	371	231	242	78	...	—	...	...
	144 —	—	129	157	687	324	363	...	...	...	...	204	150	192	71	2	...	—	...
	145 —	—	113	157	827	381	446	...	...	...	...	226	163	216	161	3	—	—	—
	146 —	—	103	126	706	341	365	...	...	...	...	223	144	179	163	1	—	—	—
	147 —	—	126	148	716	364	352	...	...	...	—	228	134	190	89	—	—	—	—
	148 ...	—	127	164	893	438	455	...	...	...	...	322	254	230	121	1	—	—	—
	149-A —	—	71	124	576	286	290	—	...	...	...	221	140	156	119	1	—	...	—
	149-B —	—	18	19	92	48	44	...	...	...	...	23	21	24	14	—	...	—	—
	Total ...	...	**1,057**	**1,395**	**7,080**	**3,482**	**3,598**	...	...	—	—	**2,450**	**1,741**	**1,847**	**884**	**8**	—	...	—
Ward 18	E. B. 150-A ...	—	128	216	1,193	587	606	...	...	...	...	308	143	312	179	—	—	—	—
	150-B —	...	19	24	157	71	86	...	...	—	—	44	36	39	22	3	—	1	—

Location Code Number	Name of Town		A-III M	A-III F	A-IV M	A-IV F	A-V M	A-V F	A-VI M	A-VI F	A-VII M	A-VII F	A-VIII M	A-VIII F	A-IX M	A-IX F	B-X Non-workers M	B-X Non-workers F
1	2		21	22	23	24	25	26	27	28	29	30	31	32	33	34	35	36
69	Salem (M)—(*contd.*)																	
Ward 14	E. B. 128-A	...	2	...	4	2	2	...	1	3	4	...	...	...	7	9	14	23
	128-B	...	4	...	11	3	21	...	6	3	59	7	10	...	77	25	168	323
	129	...	5	...	31	3	49	1	15	1	90	19	21	1	134	30	292	536
	Total	...	**21**	**2**	**58**	**13**	**233**	**3**	**41**	**11**	**571**	**69**	**93**	**2**	**675**	**174**	**1,474**	**2,757**
Ward 15	E. B. 130	...	1	...	5	2	26	...	5	...	91	14	12	...	59	13	181	329
	131	...	1	...	12	9	98	...	4	...	165	10	25	...	73	20	367	649
	132	...	...	...	...	...	35	...	1	...	70	7	16	...	21	1	107	218
	133	...	...	...	32	63	123	2	6	3	87	29	29	...	38	5	269	450
	134	...	...	...	...	4	35	...	6	...	61	5	17	1	35	1	158	268
	135	...	2	...	8	40	81	1	2	...	115	...	12	...	13	4	231	386
	Total	...	**4**	...	**57**	**118**	**398**	**3**	**24**	**3**	**589**	**65**	**111**	**1**	**239**	**44**	**1,313**	**2,300**
Ward 16	E. B. 136	...	2	8	129	107	18	1	18	7	42	17	17	1	100	14	283	438
	137	...	...	...	327	322	4	...	...	...	18	10	2	...	24	3	242	313
	138	...	...	...	190	168	33	7	...	...	11	10	4	...	7	3	185	239
	139-A	...	...	...	199	172	30	9	4	10	18	8	1	...	28	4	197	263
	139-B	...	1	...	97	45	12	1	...	1	12	32	4	...	12	12	86	152
	140-A	...	...	...	202	24	54	4	2	...	13	2	12	...	43	14	262	517
	140-B	...	2	...	185	73	11	4	3	...	12	28	3	...	82	91	183	283
	Total	...	**5**	**8**	**1,329**	**911**	**162**	**26**	**27**	**18**	**126**	**107**	**43**	**1**	**296**	**141**	**1,438**	**2,205**
Ward 17	E. B. 141-A	...	1	...	6	2	14	...	...	...	23	...	14	...	81	5	140	281
	141-B	...	...	...	30	19	3	...	...	...	12	...	5	...	22	1	73	121
	142-A	...	...	...	64	22	17	1	...	...	10	...	1	...	22	10	78	170
	142-B	...	...	...	33	5	17	...	...	...	12	...	3	...	28	3	76	148
	143	...	...	...	90	75	33	...	2	...	34	...	17	...	66	3	273	417
	144	...	...	...	145	51	4	1	...	...	31	10	2	...	8	9	132	292
	145	...	...	...	157	147	7	...	...	...	28	1	2	...	19	13	165	285
	146	...	...	...	116	155	12	1	...	...	26	...	3	...	21	7	162	202
	147	...	...	...	135	84	9	1	...	...	21	...	...	1	25	3	174	263
	148	...	...	...	98	113	21	...	2	...	46	1	5	...	57	7	208	334
	149-A	...	1	...	86	115	14	...	...	...	16	...	6	...	32	4	130	171
	149-B	...	...	...	7	13	5	...	2	...	2	...	2	...	6	1	24	30
	Total	...	**2**	...	**967**	**801**	**156**	**4**	**6**	...	**261**	**12**	**60**	**1**	**387**	**66**	**1,635**	**2,714**
Ward 18	E. B. 150-A	...	...	...	132	125	62	7	4	...	52	13	12	...	50	34	275	427
	150-B	...	...	...	1	...	6	...	4	1	6	5	14	...	4	16	32	64

Location Code Number	Name of Town	Area in Sq. Miles	Occupied Residential Houses: No. of Houses	Occupied Residential Houses: No. of Households	Total No. of Persons Enumerated: Total	Total No. of Persons Enumerated: Males	Total No. of Persons Enumerated: Females	Scheduled Castes: M	Scheduled Castes: F	Scheduled Tribes: M	Scheduled Tribes: F	Literate and Educated Persons: M	Literate and Educated Persons: F	Total Workers (A-I to A-IX): M	Total Workers (A-I to A-IX): F	A-I: M	A-I: F	A-II: M	A-II: F
1	2	3	4	5	6	7	8	9	10	11	12	13	14	15	16	17	18	19	20
69 Salem (M)—(*contd.*)																			
Ward 18	E. B. 151	...	161	198	880	444	436	17	15	...	...	166	41	266	130	2	...	...	...
	152	...	97	127	756	370	386	...	...	...	...	260	201	193	60	2	...	3	1
	153	...	165	221	1,095	546	549	...	...	...	...	344	198	303	160	...	...	...	...
	154	...	105	124	755	382	373	...	...	...	...	254	136	218	55	3	...	2	...
	155	...	25	99	460	241	219	...	...	...	...	147	77	140	80	...	...	...	...
	156	...	75	87	422	211	211	...	...	...	...	137	81	127	65	...	...	...	...
	157	...	138	150	797	416	381	...	...	...	...	258	126	212	22	7	...	2	...
	Total ...	...	**913**	**1,256**	**6,515**	**3,268**	**3,247**	**17**	**15**	...	...	**1,918**	**1,039**	**1,810**	**773**	**17**	...	**8**	**1**
Ward 19	E. B. 158-A	...	315	352	1,538	769	769	...	...	...	...	426	139	454	182	...	...	...	...
	158-B	...	43	53	233	88	145	...	...	...	...	48	80	53	11	...	...	...	...
	159	...	220	307	1,361	693	668	...	...	...	...	328	133	428	310	...	...	...	...
	160	...	212	233	986	500	486	203	189	...	...	176	65	284	158	...	...	...	...
	161	...	141	170	768	388	380	...	...	...	...	204	90	236	187	1	...	...	...
	162	...	362	455	2,323	1,165	1,158	...	...	...	...	762	440	664	264	...	...	...	...
	Total ...	...	**1,293**	**1,570**	**7,209**	**3,603**	**3,606**	**203**	**189**	...	...	**1,944**	**947**	**2,119**	**1,112**	**1**	...	...	...
Ward 20	E. B. 163	...	242	275	1,247	642	605	3	2	...	...	275	73	366	175	9	...	5	3
	164	...	75	117	559	299	260	3	...	...	...	154	57	153	88	1	...	...	...
	165	...	140	162	717	363	354	48	52	...	...	160	65	229	151	2	...	1	...
	166	...	123	177	875	442	433	...	...	...	...	132	30	285	257	3	2	...	...
	167	...	153	173	914	456	458	...	...	...	...	186	58	282	247	...	...	...	...
	168	...	124	216	985	491	494	...	...	...	...	162	52	317	231	...	...	...	...
	169	...	172	220	1,068	527	541	...	...	...	...	209	110	303	179	8	3	4	1
	170	...	168	179	868	432	436	...	...	...	...	255	119	262	155	9	...	6	5
	171	...	178	231	1,110	574	536	...	...	...	...	271	101	345	280	8	...	3	2
	Total ...	...	**1,375**	**1,750**	**8,343**	**4,226**	**4,117**	**54**	**54**	...	...	**1,804**	**665**	**2,542**	**1,763**	**40**	**5**	**19**	**11**
Ward 21	E. B. 172	...	179	190	799	393	406	...	...	...	...	110	22	255	154	2	1	1	...
	173	...	102	109	585	306	279	...	...	...	...	186	72	188	106	2	...	...	...
	174	...	256	315	1,720	852	868	...	...	...	...	422	157	522	406	6	...	...	...
	175	...	227	246	1,247	636	611	418	428	...	...	118	32	438	339	8	...	2	...
	176	...	104	104	476	249	227	...	...	...	...	109	28	153	139	2	...	...	...
	177	...	194	206	927	486	441	10	9	...	...	206	42	305	188	...	...	7	7
	178	...	145	165	825	422	403	...	...	...	...	179	45	252	128	1	...	...	...
	179	...	172	176	929	475	454	...	...	...	...	180	53	287	248	...	...	...	...
	Total ...	...	**1,379**	**1,511**	**7,508**	**3,819**	**3,689**	**428**	**437**	...	...	**1,510**	**451**	**2400**	**1,708**	**21**	**1**	**10**	**7**

Location Code Number	Name of Town		A-III M	A-III F	A-IV M	A-IV F	A-V M	A-V F	A-VI M	A-VI F	A-VII M	A-VII F	A-VIII M	A-VIII F	A-IX M	A-IX F	B-X Non-workers M	B-X Non-workers F
1	2		21	22	23	24	25	26	27	28	29	30	31	32	33	34	35	36
69	Salem (M)—(*contd.*)																	
	Ward 18	E. B. 151 ...	...	...	155	75	9	2	5	...	17	5	13	...	65	48	178	306
		152 ...	...	...	36	33	54	10	4	...	37	4	11	...	46	12	177	326
		153 ...	1	...	159	126	37	12	4	...	30	1	15	...	57	21	243	389
		154 ...	...	...	115	43	14	2	2	1	36	1	5	...	41	8	164	318
		155 ...	...	...	97	77	9	...	...	...	18	...	1	...	15	3	101	139
		156 ...	...	...	86	53	10	...	...	...	18	3	...	...	13	9	84	146
		157 ...	...	...	46	5	54	1	6	...	23	5	30	...	44	11	204	359
		Total ...	**1**	...	**827**	**537**	**255**	**34**	**29**	**2**	**237**	**37**	**101**	...	**335**	**162**	**1,458**	**2,474**
	Ward 19	E. B. 158-A ...	1	...	183	113	93	18	3	10	71	15	38	...	65	26	315	587
		158-B ...	...	...	20	7	14	2	...	...	4	2	5	...	10	...	35	134
		159 ...	...	...	304	283	23	2	...	...	30	7	9	...	62	18	265	358
		160 ...	1	21	69	59	61	6	9	11	31	5	21	...	92	56	216	328
		161 ...	2	3	146	154	17	1	1	...	34	16	3	...	32	13	152	193
		162 ...	...	...	429	229	54	3	1	...	97	17	12	...	71	15	501	894
		Total ...	**4**	**24**	**1,151**	**845**	**262**	**32**	**14**	**21**	**267**	**62**	**88**	...	**332**	**128**	**1,484**	**2,494**
	Ward 20	E. B. 163 ...	2	1	149	94	115	44	10	9	26	9	11	...	39	15	276	430
		164 ...	...	...	119	86	6	...	...	1	6	1	...	...	21	...	146	172
		165 ...	1	1	90	83	80	45	1	1	6	2	4	...	44	19	134	203
		166 ...	...	...	270	255	5	...	...	...	4	...	1	...	2	...	157	176
		167 ...	...	...	273	245	1	...	...	...	3	2	2	...	3	...	174	211
		168 ...	1	...	208	176	82	47	3	1	5	1	2	...	16	6	174	263
		169 ...	1	...	175	164	29	4	...	...	48	2	19	...	19	5	224	362
		170 ...	...	...	124	93	20	...	1	1	33	1	3	...	66	55	170	281
		171 ...	...	...	246	225	4	...	18	23	28	5	4	...	34	25	229	256
		Total ...	**5**	**2**	**1,654**	**1,421**	**342**	**140**	**33**	**36**	**159**	**23**	**46**	...	**244**	**125**	**1,684**	**2,354**
	Ward 21	E. B. 172 ...	2	3	115	110	39	4	31	9	9	15	33	...	23	12	138	252
		173 ...	...	...	155	103	1	...	1	...	17	2	1	...	11	1	118	173
		174 ...	...	...	447	397	7	...	...	...	38	2	1	...	23	7	330	462
		175 ...	6	3	78	39	271	267	2	2	11	8	24	1	36	19	198	272
		176 ...	...	...	100	108	14	8	11	10	8	9	14	...	4	4	96	88
		177 ...	1	...	231	173	5	...	12	2	21	...	7	...	21	6	181	253
		178 ...	...	...	187	104	7	...	22	...	13	3	5	...	17	21	170	275
		179 ...	...	...	261	246	6	...	5	...	10	1	1	...	4	1	188	206
		Total ...	**9**	**6**	**1,574**	**1,280**	**350**	**279**	**84**	**23**	**127**	**40**	**86**	**1**	**139**	**71**	**1,419**	**1,981**

TOWN

SALEM

DIRECTORY

TALUK—(contd.)

Location Code Number	Name of Town	Area in Sq. Miles	Occupied Residential Houses: No. of Houses	Occupied Residential Houses: No. of Households	Total No. of Persons Enumerated: Total	Total No. of Persons Enumerated: Males	Total No. of Persons Enumerated: Females	Scheduled Castes: M	Scheduled Castes: F	Scheduled Tribes: M	Scheduled Tribes: F	Literate and Educated Persons: M	Literate and Educated Persons: F	Total Workers (A-I to A-IX): M	Total Workers (A-I to A-IX): F	A-I: M	A-I: F	A-II: M	A-II: F
1	2	3	4	5	6	7	8	9	10	11	12	13	14	15	16	17	18	19	20
69	Salem (M)—*(contd.)*																		
Ward 22	E. B. 180	...	281	335	1,694	835	859	...	...	...	...	431	198	482	291	...	1	1	3
	181	...	172	228	1,232	643	589	...	...	...	...	416	177	367	62	...	...	...	...
	182	...	208	233	1,445	720	725	...	...	...	...	449	268	374	167	3	...	4	...
	183	...	164	181	1,054	547	507	2	1	...	...	291	107	330	199	...	...	7	2
	Total	...	**825**	**977**	**5,425**	**2,745**	**2,680**	**2**	**1**	...	...	**1,587**	**750**	**1,553**	**719**	**3**	**1**	**12**	**5**
Ward 23	E. B. 184	...	219	273	1,233	632	601	27	28	...	...	270	83	388	291	5	...	10	15
	185	...	168	195	943	449	494	...	...	...	...	262	108	270	185	...	...	2	2
	186	...	122	140	820	425	395	...	...	...	...	245	123	241	152	...	...	...	...
	187	...	152	168	880	446	434	...	...	...	...	260	144	268	125	...	...	...	...
	188	...	162	190	947	457	490	...	...	...	...	259	103	289	195	...	...	...	...
	189	...	164	201	953	483	470	...	...	...	...	272	119	292	220	1	...	...	2
	Total	...	**987**	**1,167**	**5,776**	**2,892**	**2,884**	**27**	**28**	...	...	**1,568**	**680**	**1,748**	**1,168**	**6**	...	**12**	**19**
Ward 24	E. B. 190	...	47	64	302	181	121	18	6	...	...	162	51	127	3	...	...	...	...
	191	...	191	210	978	483	495	5	6	...	...	284	102	279	110	6	...	2	...
	192	...	110	111	477	236	241	109	107	...	...	54	22	138	56	13	...	7	3
	193	...	26	33	105	54	51	13	16	...	...	26	8	39	25	...	...	...	...
	194	...	359	375	1,647	769	878	756	757	...	...	396	116	329	142	1	...	...	1
	195	...	258	262	1,545	910	635	175	157	...	...	134	51	667	167	26	2	38	13
	196	...	77	80	429	218	211	...	...	...	...	157	90	123	13	...	...	...	...
	197	...	349	425	1,761	912	849	...	...	...	...	669	312	414	98	...	...	...	...
	198	...	185	207	762	309	453	300	426	...	...	19	4	128	210	3	...	30	43
	199	...	205	285	1,259	610	649	60	63	...	...	347	160	284	70	21	2	10	1
	200-A	...	329	338	1,426	745	681	551	563	...	...	224	57	437	205	4	3	12	18
	200-B	...	22	23	95	48	47	12	11	...	...	7	1	37	27	8	6	8	10
	Total	...	**2,158**	**2,413**	**10,786**	**5,475**	**5,311**	**1,999**	**2,112**	...	...	**2,479**	**974**	**3,002**	**1,126**	**82**	**13**	**107**	**89**
Ward 25	E. B. 201	...	91	111	554	272	282	6	5	...	...	178	134	146	26	...	...	...	...
	202	...	116	127	588	301	287	...	...	...	...	217	141	156	13	2	...	...	...
	203	...	137	142	704	365	339	...	...	...	...	217	129	202	13	...	...	...	...
	204	...	120	120	612	306	306	...	...	...	...	183	94	167	17	...	...	...	...
	205	...	71	92	419	218	201	3	4	...	...	157	74	115	22	2	1	1	1
	206	...	74	77	369	204	165	...	...	...	...	87	28	94	12	1	...	...	...
	207	...	107	123	537	292	245	...	...	...	...	169	54	148	10	7	...	25	1
	208	...	159	174	836	429	407	...	...	...	...	221	108	213	17	6	...	9	...
	209	...	97	115	478	256	222	...	...	...	...	171	89	134	25	6	...	4	...

TOWN

SALEM

DIRECTORY

TALUK—(contd.)

Location Code Number	Name of Town		A-III		A-IV		A-V		A-VI		A-VII		A-VIII		A-IX		B-X Non-workers	
			M	F	M	F	M	F	M	F	M	F	M	F	M	F	M	F
1	2		21	22	23	24	25	26	27	28	29	30	31	32	33	34	35	36
69	Salem (M) —(*contd.*)																	
	Ward 22	E. B. 180 ...	1	1	372	266	17	2	1	1	71	10	5	...	14	7	353	568
		181 ...	2	...	277	61	7	...	17	...	59	...	3	...	2	1	276	527
		182 ...	...	...	231	154	12	4	...	...	94	3	9	...	21	6	346	558
		183 ...	...	...	238	186	7	...	6	9	50	1	2	...	20	1	217	308
		Total ...	**3**	**1**	**1,118**	**667**	**43**	**6**	**24**	**10**	**274**	**14**	**19**	...	**57**	**15**	**1,192**	**1,961**
	Ward 23	E. B. 184 ...	2	3	163	157	129	82	21	16	29	7	6	...	23	11	244	310
		185 ...	2	1	136	132	52	37	...	...	20	4	24	...	34	9	179	309
		186 ...	1	...	127	138	47	6	2	1	33	...	4	...	27	7	184	243
		187 ...	...	...	236	119	9	...	...	...	8	2	2	...	13	4	178	309
		188 ...	...	...	236	184	25	10	...	...	12	...	2	...	14	1	168	295
		189 ...	...	...	253	212	8	1	1	...	17	3	1	...	11	2	191	250
		Total ...	**5**	**4**	**1,151**	**942**	**270**	**136**	**24**	**17**	**119**	**16**	**39**	...	**122**	**34**	**1,144**	**1,716**
	Ward 24	E. B. 190 ...	1	...	1	...	52	1	8	...	14	1	8	...	43	1	54	118
		191 ...	...	...	12	4	110	33	8	3	53	15	27	...	61	55	204	385
		192 ...	...	5	12	10	30	6	19	17	19	2	12	1	26	12	98	185
		193 ...	...	...	12	11	8	5	4	4	10	2	1	...	4	3	15	26
		194 ...	3	...	...	16	207	20	2	6	29	7	34	...	53	92	440	736
		195 ...	75	...	39	7	279	90	29	8	44	26	12	...	125	21	243	468
		196 ...	...	...	15	10	29	...	1	...	48	...	11	...	19	3	95	198
		197 ...	...	...	23	5	199	2	22	...	45	25	18	...	107	66	498	751
		198 ...	8	...	...	5	19	5	...	1	9	4	13	...	46	152	181	243
		199 ...	1	...	...	10	129	3	15	4	41	13	27	...	40	37	326	579
		200-A ...	3	2	...	66	160	48	45	17	148	16	7	...	58	35	308	476
		200-B ...	...	...	1	1	14	1	1	1	1	2	...	...	4	6	11	20
		Total ...	**91**	**7**	**115**	**145**	**1,236**	**214**	**154**	**61**	**461**	**113**	**170**	**1**	**586**	**483**	**2,473**	**4,185**
	Ward 25	E. B. 201 ...	2	...	5	14	50	5	...	...	27	...	27	...	35	7	126	256
		202 ...	2	...	7	2	22	1	6	1	34	1	17	...	66	8	145	274
		203 ...	...	...	5	...	55	1	8	...	47	2	14	...	73	10	163	326
		204 ...	1	...	...	...	60	4	2	...	35	...	12	...	57	13	139	289
		205 ...	...	...	2	1	15	...	7	...	37	6	8	1	43	12	103	179
		206 ...	...	...	...	...	22	1	6	...	19	5	10	...	36	6	110	153
		207 ...	...	...	1	...	45	...	3	...	41	8	5	...	21	1	144	235
		208 ...	1	...	2	2	52	1	10	2	71	7	7	...	55	5	216	390
		209 ...	...	1	...	...	39	...	12	3	32	12	10	...	31	9	122	197

Location Code Number	Name of Town	Area in Sq. Miles	Occupied Residential Houses: No. of Houses	Occupied Residential Houses: No. of Households	Total No. of Persons Enumerated: Total	Total No. of Persons Enumerated: Males	Total No. of Persons Enumerated: Females	Scheduled Castes: M	Scheduled Castes: F	Scheduled Tribes: M	Scheduled Tribes: F	Literate and Educated Persons: M	Literate and Educated Persons: F	Total Workers (A-I to A-IX): M	Total Workers (A-I to A-IX): F	A-I: M	A-I: F	A-I: M	A-I: F
1	2	3	4	5	6	7	8	9	10	11	12	13	14	15	16	17	18	19	20
69	Salem (M)—(*contd.*)																		
	Ward 25 E. B. 210	...	133	171	781	411	370	...	...	...	...	243	127	202	39	8	1	6	—
	211	...	44	47	236	125	111	...	...	...	...	93	46	68	1	11	...	6	...
	212	...	1:4	179	855	431	424	...	...	...	...	313	199	202	20	2	...	...	...
	213	...	132	150	818	407	411	10	3	...	...	314	232	220	30	5	7	—	...
	Total ...	...	**1,415**	**1,628**	**7,787**	**4,017**	**3,770**	**19**	**12**	...	...	**2,563**	**1,455**	**2,067**	**245**	**50**	9	**51**	**2**
	Ward 26 E. B. 214	...	126	143	640	315	325	...	...	...	...	209	171	169	48	2	—	...	...
	215	...	196	206	997	507	490	...	...	...	...	285	174	258	64	4	1	...	...
	216	...	122	179	907	474	433	73	71	...	...	277	142	267	75	...	...	...	...
	217	...	129	147	1,000	495	505	...	...	...	...	396	297	250	89	3	...	2	...
	218	...	305	329	1,550	782	768	213	234	...	—	347	138	413	198	...	...	...	...
	219	...	132	200	1,108	591	517	...	...	...	...	380	184	349	208	...	...	...	...
	220	...	100	121	657	320	337	...	...	...	—	202	125	188	118	...	...	...	—
	221	...	154	180	861	425	436	168	32	—	...	257	121	269	94	...	...	...	...
	222	...	91	99	652	330	322	7	9	...	...	235	158	164	40	1	...	1	...
	223	...	130	144	832	398	434	...	...	...	...	332	235	223	66	...	...	...	...
	224	...	127	132	763	387	376	...	...	...	...	331	213	216	70	2	...	...	...
	Total ...	...	**1,612**	**1,880**	**9,967**	**5,024**	**4,943**	**461**	**346**	...	...	**3,251**	**1,958**	**2,766**	**1,070**	**12**	1	3	...
	Ward 27 E. B. 225	...	325	335	1,505	779	726	...	...	...	...	453	178	438	104	2	—	3	3
	226	...	103	125	610	288	322	...	...	...	...	160	93	171	23	3	...	—	...
	227-A	...	242	245	1,052	531	521	66	55	...	...	241	79	294	111	...	...	1	...
	227-B	...	6	6	35	19	16	...	...	...	...	12	8	8	1	...	...	...	...
	228	...	113	117	596	309	287	300	279	...	...	116	33	169	101	2	2	...	—
	229	...	452	502	2,076	1,058	1,018	18	22	...	...	401	132	663	123	6	...	10	1
	230	...	173	173	834	455	379	6	5	...	...	286	105	262	41	6	2	5	—
	231	...	275	291	1,313	666	647	—	...	...	...	276	525	410	50	3	...	2	—
	Total ...	...	**1,689**	**1,794**	**8,021**	**4,105**	**3,916**	**390**	**361**	...	...	**1,945**	**1,153**	**2,415**	**554**	**22**	4	21	4
	Ward 28 E. B. 232-A	...	101	110	443	228	215	16	14	...	...	82	17	157	59	2	...	1	—
	232-B	...	32	33	116	57	59	3	3	—	—	15	6	39	36	2	5	1	1
	233-A	...	129	129	548	296	252	249	235	...	...	117	21	167	109	...	...	...	—
	233-B	...	76	85	372	188	184	142	133	...	...	99	43	105	59	2	3	...	...
	233-C	...	68	75	367	198	169	14	9	...	...	150	70	97	21	1	1	...	...
	234	...	431	439	1,900	942	958	...	...	...	...	443	197	578	206	4	...	4	...
	235	...	64	126	596	308	288	...	...	...	...	172	90	186	48	...	...	...	...
	236 — ...	...	137	146	742	382	360	...	...	...	...	273	146	201	28	...	...	...	...

Location Code Number	Name of Town		A-III M	A-III F	A-IV M	A-IV F	A-V M	A-V F	A-VI M	A-VI F	A-VII M	A-VII F	A-VIII M	A-VIII F	A-IX M	A-IX F	B-X Non-workers M	B-X Non-workers F
1	2		21	22	23	24	25	26	27	28	29	30	31	32	33	34	35	36
69	Salem (M)—(*contd.*)																	
	Ward 25	E. B. 210 ...	1	...	1	3	73	2	22	5	49	20	5	...	37	8	209	331
		211 ...	1	...	2	...	13	..	3	...	13	1	2	...	17	...	57	110
		212 ...	...	...	8	4	62	1	14	...	33	1	31	...	52	14	229	404
		213 ...	...	...	30	6	47	2	8	...	65	3	24	...	41	12	187	381
		Total ...	8	1	63	32	555	18	101	11	503	66	172	1	564	105	1,950	3,525
	Ward 26	E. B. 214 ...	1	...	29	37	54	2	6	2	54	2	3	...	20	5	146	277
		215 ...	...	1	19	27	103	3	14	2	76	11	15	...	27	19	249	426
		216 ...	...	1	71	21	58	5	11	1	74	14	3	...	50	33	207	358
		217 ...	1	...	43	65	37	2	3	...	129	5	4	...	28	17	245	416
		218 ...	1	...	164	96	50	4	5	...	35	7	20	1	138	90	369	570
		219 ...	...	...	224	188	34	7	...	...	69	5	4	...	18	8	242	309
		220 ...	...	...	117	109	12	6	...	...	50	2	4	...	5	1	132	219
		221 ...	1	3	55	73	103	4	7	7	79	...	2	...	22	7	156	342
		222 ...	...	...	22	38	35	1	...	...	72	1	1	...	32	...	166	282
		223 ...	...	...	13	44	49	9	1	1	123	6	2	...	35	6	175	368
		224 ...	1	...	50	69	28	...	...	...	120	1	5	...	10	...	171	306
		Total ...	5	5	807	767	563	43	47	13	881	54	63	1	385	186	2,258	3,873
	Ward 27	E. B. 225 ...	...	...	8	6	159	49	12	3	118	22	61	1	75	20	341	622
		226 ...	1	...	8	6	59	2	8	...	46	3	16	...	30	12	117	299
		227-A ...	2	...	28	65	135	1	7	3	15	2	14	...	92	40	237	410
		227-B ...	...	...	...	...	2	1	...	...	1	...	4	...	1	...	11	15
		228 ...	1	...	21	...	101	39	3	1	1	4	5	...	35	55	140	186
		229 ...	4	4	112	7	150	48	34	12	78	24	85	...	184	27	395	895
		230 ...	1	...	11	1	91	12	10	2	62	6	23	...	53	18	193	338
		231 ...	...	...	55	32	178	4	24	7	96	1	16	...	36	6	256	597
		Total ...	9	4	243	117	875	156	98	28	417	62	224	1	506	178	1,690	3,362
	Ward 28	E. B. 232-A ...	2	...	5	11	51	23	37	5	13	5	9	...	37	15	71	156
		232-B ...	...	1	5	4	8	2	1	1	2	2	...	...	20	20	18	23
		233-A ...	1	...	...	...	46	8	2	3	8	1	2	...	108	97	129	143
		233-B ...	...	...	3	2	23	4	1	...	4	...	14	...	58	50	83	125
		233-C ...	...	...	16	11	12	1	3	2	10	2	6	...	49	4	101	148
		234 ...	...	...	175	92	162	8	10	15	95	32	26	...	102	59	364	752
		235 ...	...	...	63	24	51	12	4	...	37	4	9	...	22	8	122	240
		236 ...	...	...	40	24	59	2	7	...	53	1	7	...	35	1	181	332

TOWN

SALEM

DIRECTORY

TALUK—(contd.)

Location Code Number	Name of Town	Area in Sq. Miles	Occupied Residential Houses: No. of Houses	Occupied Residential Houses: No. of Households	Total No. of Persons Enumerated: Total	Total No. of Persons Enumerated: Males	Total No. of Persons Enumerated: Females	Scheduled Castes: M	Scheduled Castes: F	Scheduled Tribes: M	Scheduled Tribes: F	Literate and Educated Persons: M	Literate and Educated Persons: F	Total Workers (A-I to A-IX): M	Total Workers (A-I to A-IX): F	A-I: M	A-I: F	A-II: M	A-II: F
1	2	3	4	5	6	7	8	9	10	11	12	13	14	15	16	17	18	19	20
69	Salem (M)—(*contd.*)																		
Ward 28	E. B. 237	...	117	119	765	380	385	...	...	...	...	242	155	205	36	2	...	...	...
	238	...	130	161	788	388	400	...	...	...	...	260	109	239	116	...	...	...	...
	239	...	106	143	675	343	332	9	4	...	...	170	99	195	121	1	...	...	...
	240	...	57	125	606	307	299	...	...	...	...	213	97	180	84	1	...	...	...
	241	...	117	117	591	295	296	223	229	...	...	102	44	174	8	...	...	...	...
	242-A	...	290	311	1,426	726	700	106	116	...	...	287	87	449	122	1	...	...	...
	242-B	...	13	13	99	48	51	...	...	...	...	34	19	32	12	...	1	1	...
	243-A	...	44	45	225	105	120	...	...	...	...	74	36	46	1	...	...	...	...
	243-B	...	104	104	551	285	266	...	...	...	...	150	37	153	...	...	...	1	...
	244	...	93	110	731	362	369	...	...	...	...	211	72	232	140	3	1	...	...
	245	...	112	129	738	348	390	...	...	...	...	225	99	194	166	...	...	...	...
	Total	...	2,221	2,520	12,279	6,186	6,093	762	743	...	...	3,319	1,441	3,629	1,372	19	11	8	1
Ward 29	E. B. 246	...	59	61	367	179	188	...	...	...	...	143	87	88	48	3	...	...	...
	247	...	61	71	377	197	180	...	...	...	...	170	90	106	58	1	...	...	...
	248	...	96	96	534	262	272	...	...	...	...	225	169	119	13	...	...	...	...
	249	...	75	76	544	280	264	...	...	...	...	243	171	134	8	...	...	...	...
	250	...	255	305	1,858	920	938	...	...	...	...	699	480	472	124	...	...	...	...
	251	...	137	155	941	473	468	...	...	...	...	332	201	246	91	1	...	...	...
	Total	...	683	764	4,621	2,311	2,310	...	...	...	...	1,812	1,198	1,165	342	5	...	...	...
Ward 30	E. B. 252	...	138	205	1,024	525	499	...	...	...	...	356	186	277	85	6	...	...	...
	253	...	161	188	792	404	388	...	...	...	...	233	97	272	130	...	...	...	...
	254	...	71	79	447	231	216	...	...	...	...	124	65	122	47	...	...	...	...
	255	...	52	67	321	154	167	5	5	...	...	55	13	93	37	7	3	...	1
	256	...	100	119	609	314	295	29	20	...	...	130	23	192	67	...	...	...	...
	257	...	84	142	672	331	341	11	11	...	...	113	28	212	201	...	...	...	...
	258	...	116	176	801	418	383	...	...	...	...	171	45	263	231	...	...	...	...
	259	...	100	111	544	267	277	145	145	...	...	131	55	142	63	9	4	...	...
	260	...	67	109	515	271	244	...	...	...	...	140	63	175	109	...	...	...	...
	261	...	162	283	1,201	570	631	...	...	...	...	338	89	442	297	2	...	...	...
	262	...	86	127	628	332	296	...	...	...	...	173	67	221	89	2	1	...	...
	263	...	69	116	561	294	267	3	2	...	...	189	71	198	83	...	...	...	...
	264-A	...	24	33	182	97	85	...	...	...	...	57	23	62	26	...	...	...	...
	264-B	...	44	56	339	180	159	...	...	...	...	97	27	111	59	...	...	...	...
	265-A	...	25	26	171	88	83	...	...	...	...	33	22	58	37	...	...	...	...
	265-B	...	21	26	154	90	64	3	1	...	...	60	9	67	31	...	...	...	...

Location Code Number	Name of Town		A-III M	A-III F	A-IV M	A-IV F	A-V M	A-V F	A-VI M	A-VI F	A-VII M	A-VII F	A-VIII M	A-VIII F	A-IX M	A-IX F	B-X Non-workers M	B-X Non-workers F
1	2		21	22	23	24	25	26	27	28	29	30	31	32	33	34	35	36
69 Salem (M)—(*contd.*)																		
Ward 28	E. B. 237	...	...	...	34	26	71	5	...	...	55	3	3	...	40	2	175	349
	238	...	...	...	128	77	62	19	...	...	33	17	4	...	12	3	149	284
	239	...	...	...	116	118	24	...	2	...	43	1	...	...	9	2	148	211
	240	...	1	...	91	74	32	2	...	...	36	3	6	...	13	5	127	215
	241	...	...	...	39	...	110	1	2	...	4	...	1	...	18	7	121	288
	242-A	...	...	...	288	86	73	13	7	8	32	3	15	...	33	12	277	578
	242-B	...	...	...	2	9	14	2	...	...	6	...	2	...	7	...	16	39
	243-A	...	...	...	2	1	2	...	...	...	...	...	1	...	41	...	59	119
	243-B	...	1	...	36	...	46	...	...	...	38	...	11	...	20	...	132	266
	244	...	...	...	143	128	49	3	1	1	19	4	5	...	12	3	130	229
	245	...	...	...	105	156	24	2	4	...	48	5	1	...	11	3	154	224
	Total	...	5	1	1,292	843	919	107	81	35	536	83	122	...	647	291	2,557	4,721
Ward 29	E. B. 246	...	...	2	25	44	19	...	2	...	27	2	1	...	11	...	91	140
	247	...	1	...	26	56	24	...	2	...	38	1	...	...	14	1	91	122
	248	...	...	...	4	10	19	...	...	...	74	...	1	1	21	2	143	259
	249	...	...	...	6	8	38	...	...	...	74	...	3	...	13	...	146	256
	250	...	4	...	80	96	71	1	1	...	226	13	12	...	78	14	448	814
	251	...	...	...	82	77	39	7	1	...	88	...	5	...	30	7	227	377
	Total	...	5	2	223	291	210	8	6	...	527	16	22	1	167	24	1,146	1,968
Ward 30	E. B. 252	...	1	...	125	64	41	1	5	2	60	7	8	...	31	11	248	414
	253	...	1	2	158	96	19	2	7	...	45	1	5	...	37	29	132	258
	254	...	...	...	54	43	16	2	...	...	44	2	...	...	8	...	109	169
	255	...	...	...	56	28	4	...	...	...	2	...	1	...	23	5	61	130
	256	...	...	...	160	54	4	7	8	2	10	...	...	...	10	4	122	228
	257	...	2	...	178	179	12	10	...	...	7	4	4	...	9	8	119	140
	258	...	...	...	242	220	12	3	...	5	7	3	1	...	1	...	155	152
	259	...	1	...	23	19	48	14	3	9	12	3	6	...	40	14	125	214
	260	...	...	...	142	107	8	...	...	...	18	...	2	...	5	2	96	135
	261	...	...	...	384	255	21	17	1	2	18	6	...	...	16	17	128	334
	262	...	...	...	153	78	19	3	2	2	34	1	2	...	9	4	111	207
	263	...	...	...	162	68	21	14	...	...	11	1	...	...	4	...	96	184
	264-A	...	...	...	45	22	10	3	...	...	5	1	...	...	2	...	35	59
	264-B	...	...	...	92	49	5	8	...	...	11	...	...	...	3	2	69	100
	265-A	...	...	...	45	35	1	...	...	...	5	1	...	...	7	1	30	46
	265-B	...	...	...	60	29	3	...	...	...	3	...	1	...	...	2	23	33

TOWN DIRECTORY

SALEM TALUK—(contd.)

Location Code Number	Name of Town	Area in Sq. Miles	Occupied Residential Houses: No. of Houses	Occupied Residential Houses: No. of Households	Total No. of Persons Enumerated: Total	Total No. of Persons Enumerated: Males	Total No. of Persons Enumerated: Females	Scheduled Castes: M	Scheduled Castes: F	Scheduled Tribes: M	Scheduled Tribes: F	Literate and Educated Persons: M	Literate and Educated Persons: F	Total Workers (A-I to A-IX): M	Total Workers (A-I to A-IX): F	A-I: M	A-I: F	A-II: M	A-II: F
1	2	3	4	5	6	7	8	9	10	11	12	13	14	15	16	17	18	19	20
69	Salem (M)—(*contd.*)																		
	Ward 30 E. B. 266-A	...	34	48	254	125	129	...	...	...	...	63	18	77	39	...	...	...	...
	266-B	...	18	25	120	62	58	...	...	...	...	37	17	36	15	...	...	...	...
	267	...	41	60	269	135	134	...	...	...	...	83	26	96	67	...	...	...	...
	Total ...	...	**1,413**	**1,996**	**9,604**	**4,888**	**4,716**	**196**	**184**	...	...	**2,583**	**944**	**3,116**	**1,713**	**26**	**8**	...	**1**
	Ward 31 E. B. 268	...	123	124	545	287	258	...	...	...	...	91	27	165	46	12	2	...	...
	269	...	118	127	672	329	343	...	...	...	...	147	61	180	92	3	...	...	...
	270	...	181	228	1,141	576	565	11	2	...	...	325	170	339	55	...	...	...	...
	271	...	147	160	758	395	363	...	...	...	...	269	154	192	32	2	...	...	...
	272	...	219	226	1,015	521	494	...	...	...	...	254	84	292	43	...	...	...	...
	273	...	138	154	666	343	323	...	...	...	...	1[illegible]4	78	209	103	...	...	...	...
	274	...	161	164	672	339	333	...	...	...	...	143	34	214	40	...	...	...	...
	275	...	183	191	865	441	424	...	...	...	...	240	82	269	141	...	...	...	...
	276	...	218	232	1,061	535	526	33	32	...	...	232	73	345	146	...	...	...	...
	277	...	114	137	630	317	313	...	...	...	...	156	57	210	108	...	...	...	...
	278	...	130	150	762	380	382	...	...	...	...	228	91	211	71	...	...	...	...
	279	...	149	184	819	415	404	...	...	...	...	191	55	251	138	1	...	...	...
	Total ...	...	**1,881**	**2,077**	**9,606**	**4,878**	**4,728**	**44**	**34**	...	...	**2,470**	**966**	**2,877**	**1,015**	**18**	**2**	...	...
	Ward 32 E. B. 280	...	126	156	706	360	346	5	10	...	...	165	78	201	50	6	...	7	8
	281	...	198	200	909	460	449	...	...	...	...	306	151	261	24	...	...	1	...
	282	...	115	139	601	315	286	4	2	...	...	160	46	197	86	1	...	1	...
	283	...	109	130	639	319	320	...	...	10	8	152	51	215	30	1	...	...	...
	284	...	111	139	636	313	323	...	...	...	...	147	73	185	15	...	...	1	3
	285	...	61	70	972	516	456	...	...	...	...	206	69	330	121	...	...	...	...
	286	...	176	199	396	197	199	...	...	...	...	122	31	123	101	...	...	...	...
	287	...	96	97	421	214	207	50	55	...	...	58	15	148	84	...	...	20	27
	288	...	62	68	332	169	163	...	...	...	...	114	48	107	69	1	...	...	2
	Total ...	...	**1,054**	**1,198**	**5,612**	**2,863**	**2,749**	**59**	**67**	**10**	**8**	**1,430**	**562**	**1,767**	**580**	**9**	...	**30**	**40**
	Town Total ...	**7·89**	**42,839**	**49,773**	**249,145**	**127,304**	**121,841**	**9,690**	**9,594**	**20**	**13**	**72,305**	**38,458**	**69,327**	**23,860**	**892**	**186**	**433**	**263**
103	Jarikondalamptti (P) ... P. H. L. D. Mcw. R. Pt, Pw. Ei. Ea. E. Cs.																		
	Ward 1 E. B. 244-A	...	142	150	783	416	367	1	2	...	...	81	7	286	217	73	61	37	44
	2 244-B	...	76	78	376	197	179	...	...	...	...	30	3	135	70	12	16	3	6
	245-A	...	149	157	775	380	395	46	45	...	...	168	59	239	142	7	3	3	3
	Total ...	...	**225**	**235**	**1,151**	**577**	**574**	**46**	**45**	...	...	**198**	**62**	**374**	**212**	**19**	**19**	**6**	**9**

TOWN

SALEM

DIRECTORY

TALUK—(contd.)

Location Code Number	Name of Town		A-III		A-IV		A-V		A-VI		A-VII		A-VIII		A-IX		B-X Non-workers	
			M	F	M	F	M	F	M	F	M	F	M	F	M	F	M	F
1	2		21	22	23	24	25	26	27	28	29	30	31	32	33	34	35	36
69	Salem (M)—(*concld.*)																	
	Ward 30	E. B. 266-A ...	...	...	65	35	1	3	...	...	11	...	...	...	...	1	48	90
		266-B ...	...	...	17	15	4	...	...	...	8	...	...	...	7	...	26	43
		267 ...	...	...	76	60	11	6	...	...	2	1	1	...	6	...	39	67
		Total ...	**5**	**2**	**2,237**	**1456**	**260**	**93**	**26**	**22**	**313**	**31**	**31**	...	**218**	**100**	**1,772**	**3,003**
	Ward 31	E. B. 268 ...	1	...	19	20	50	8	2	...	14	3	26	...	41	13	122	212
		269 ...	1	...	69	57	32	2	1	...	18	1	12	...	44	32	149	251
		270 ...	...	...	21	39	229	4	...	...	16	1	31	...	42	11	237	510
		271 ...	...	1	4	4	69	5	6	...	35	7	31	...	45	15	203	331
		272 ...	1	...	47	11	102	11	13	4	29	7	25	...	75	10	229	451
		273 ...	...	...	104	93	37	5	5	...	15	2	24	...	24	3	134	220
		274 ...	2	...	143	25	30	10	10	2	11	2	5	...	13	1	125	293
		275 ...	1	2	159	113	17	3	7	3	35	14	20	...	30	6	172	283
		276 ...	1	...	163	93	76	15	31	24	35	8	17	...	22	6	190	380
		277 ...	...	...	107	76	55	7	7	5	20	15	12	...	9	5	107	205
		278 ...	...	...	138	58	30	4	2	1	14	2	13	...	14	6	169	311
		279 ...	2	1	127	99	28	1	27	11	32	6	10	...	24	20	164	266
		Total ...	9	**4**	**1,101**	**688**	**755**	**75**	**111**	**50**	**274**	**68**	**226**	...	**383**	**128**	**2,001**	**3,713**
	Ward 32	E. B. 280 ...	...	...	18	...	81	3	6	...	35	6	13	...	35	33	159	296
		281 ...	...	...	4	1	133	4	9	1	33	6	22	...	59	12	199	425
		282 ...	1	...	127	73	20	1	8	4	18	5	3	...	18	3	118	200
		283 ...	2	...	40	6	112	4	4	2	10	8	14	...	32	10	104	290
		284 ...	1	...	43	2	81	3	1	...	28	2	10	...	20	5	128	308
		285 ...	...	...	287	107	13	8	1	...	10	...	6	...	13	6	186	335
		286 ...	...	...	95	95	5	2	...	...	11	4	2	...	10	...	74	98
		287 ...	6	11	39	1	40	36	1	4	7	5	15	...	20	...	66	123
		288 ...	...	...	70	62	15	3	...	...	10	1	5	...	6	1	62	94
		Total ...	**10**	**11**	**723**	**347**	**500**	**64**	**30**	**11**	**162**	**37**	**90**	...	**213**	**70**	**1,096**	**2,169**
	Town Total ...		**470**	**138**	**19,936**	**13,975**	**14,660**	**2,092**	**1,495**	**477**	**13,130**	**1,884**	**4,342**	**33**	**13,969**	**4,812**	**57,977**	**97,981**
103	Jarikondalampatti (P)—(*contd.*)																	
	Ward 1	E. B. 244-A ...	21	7	130	68	4	3	2	...	4	10	...	...	15	24	130	150
	2	244-B ...	2	6	86	11	9	2	5	5	3	13	9	...	6	11	62	109
		245-A ...	7	4	101	56	27	15	1	3	42	39	1	...	50	19	141	253
		Total ...	**9**	**10**	**187**	**67**	**36**	**17**	**6**	**8**	**45**	**52**	**10**	...	**56**	**30**	**203**	**362**

Location Code Number	Name of Town	Area in Sq. Miles	Occupied Residential Houses: No. of Houses	Occupied Residential Houses: No. of Households	Total No. of Persons Enumerated: Total	Total No. of Persons Enumerated: Males	Total No. of Persons Enumerated: Females	Scheduled Castes: M	Scheduled Castes: F	Scheduled Tribes: M	Scheduled Tribes: F	Literate and Educated Persons: M	Literate and Educated Persons: F	Total Workers (A-I to A-IX): M	Total Workers (A-I to A-IX): F	A-I: M	A-I: F	A-II: M	A-II: F
1	2	3	4	5	6	7	8	9	10	11	12	13	14	15	16	17	18	19	20
103	Jarikondalampatti (P)—(*contd.*)																		
Ward 3	E. B. 245-B ...	...	34	50	234	115	119	...	...	...	...	12	...	89	49	2	5	4	4
4	246-A ...	...	90	101	723	365	358	55	47	...	...	72	18	215	161	...	...	...	...
5	246-B ...	...	52	84	336	173	163	...	...	...	...	73	29	105	92	...	...	...	...
	247-A ...	...	51	51	330	175	145	...	...	...	...	94	19	117	90	1	...	...	...
	Total ...	...	103	135	656	348	308	...	...	...	...	167	48	222	182	1	...	...	...
Ward 6	E. B. 247-B ...	...	78	78	522	261	261	...	...	...	...	144	50	177	147	...	...	...	...
7	248-A ...	...	100	106	648	327	321	...	...	...	...	64	70	205	155	...	...	...	...
8	248-B ...	...	55	55	330	158	172	...	...	...	...	99	32	111	100	...	...	...	...
	249-A ...	...	62	66	403	212	191	...	...	...	...	123	40	125	105	...	...	...	...
	Total ...	...	117	121	733	370	363	...	...	...	...	222	72	236	205	...	...	...	...
Ward 9	E. B. 249-B ...	...	92	92	443	243	200	...	...	...	...	120	54	146	125	...	...	...	...
	250-A ...	...	112	112	686	339	347	...	...	...	...	172	55	209	161	...	...	...	...
	Total ...	...	204	204	1,129	582	547	...	...	...	...	292	109	355	286	...	...	...	...
Ward 10	E. B. 250-B ...	...	82	88	525	257	268	5	2	...	...	110	13	173	133	4	...	6	3
11	251 ...	...	220	221	1,080	523	557	160	210	...	...	163	37	337	329	3	...	8	...
	Town Total ...	0·63	1,395	1,489	8,184	4,141	4,043	267	306	...	...	1,525	486	2,669	2,076	102	85	61	60
108	Elampillai (P) ...	P. M. H. L. D. Mcw. Rhc. Mp. R. Pt. Tel. Pw. Ei. Ea. E. Cs.																	
Ward 1	E. B. 271-A ...	...	126	132	769	395	374	...	...	...	...	291	114	232	38	1	...	...	...
2	271-B ...	...	50	51	251	130	121	...	...	...	...	91	29	88	21	...	...	...	...
	272-A ...	...	45	50	402	207	195	...	...	...	...	149	70	113	41	...	...	...	...
	Total ...	...	95	101	653	337	316	...	...	...	...	240	99	201	62	...	...	...	...
Ward 3	E. B. 272-B ...	...	66	70	437	228	209	...	...	...	...	164	90	131	36	2	...	...	...
4	273-A ...	...	111	123	681	337	344	...	...	...	...	221	113	188	106	1	...	...	...
5	273-B ...	...	44	46	297	150	147	...	...	...	...	118	90	87	45	...	...	...	...
	274-A ...	...	63	65	360	176	184	...	...	...	...	110	64	109	65	...	...	...	...
	Total ...	...	107	111	657	326	331	...	...	...	...	228	154	196	110	...	...	...	...
Ward 6	E. B. 274-B ...	...	118	118	664	341	323	...	...	...	...	120	29	203	95	...	1	28	1
7	275-A ...	...	123	134	853	418	435	...	...	...	...	184	52	253	268	8	9	2	1
8	275-B ...	...	60	64	443	234	209	...	...	...	...	150	57	127	107	...	...	...	...
	276-A ...	...	33	33	162	80	82	57	72	...	...	14	1	59	11	...	...	43	9
	Total ...	...	93	97	605	314	291	57	72	...	...	164	58	186	118	...	...	43	9
Ward 9	E. B. 276-B ...	...	103	164	874	449	425	7	7	...	...	282	87	273	51	110	34	6	3
	Town Total	1·07	1,002	1,050	6,193	3,145	3,048	64	79	...	...	1,894	796	1,863	884	122	44	79	14

TOWN

SALEM

DIRECTORY

TALUK—(contd.)

Location Code Number	Name of Town	A-III M	A-III F	A-IV M	A-IV F	A-V M	A-V F	A-VI M	A-VI F	A-VII M	A-VII F	A-VIII M	A-VIII F	A-IX M	A-IX F	B-X Non-workers M	B-X Non-workers F
1	2	21	22	23	24	25	26	27	28	29	30	31	32	33	34	35	36
103 Jarikondalampatti (P)—(*concld.*)																	
Ward 3	E. B. 245-B ...	...	...	69	8	5	6	2	5	...	12	...	...	7	9	26	70
4	246-A ...	4	...	141	114	28	11	13	1	5	1	1	...	23	34	150	197
5	246-B ...	...	...	95	90	4	1	...	...	2	...	...	...	4	1	68	71
	247-A ...	...	...	114	90	...	...	...	...	2	...	...	...	...	...	58	55
	Total ...	...	...	**209**	**180**	**4**	**1**	...	...	**4**	...	...	...	**4**	**1**	**126**	**126**
Ward 6	E. B. 247-B ...	...	...	166	144	2	...	...	...	5	2	1	...	3	1	84	114
7	248-A ...	...	...	147	149	16	2	2	...	29	1	1	...	10	3	122	166
8	248-B ...	...	...	86	89	9	4	...	...	6	...	...	...	10	7	47	72
	249-A ...	...	...	93	98	5	1	...	...	17	5	1	...	9	1	87	86
	Total ...	...	...	**179**	**187**	**14**	**5**	...	...	**23**	**5**	**1**	...	**19**	**8**	**134**	**158**
Ward 9	E. B. 249-B ...	...	...	141	120	...	...	...	...	3	3	...	...	2	2	97	75
	250-A ...	...	...	177	141	19	14	...	...	3	5	3	...	7	1	130	186
	Total ...	...	...	**318**	**261**	**19**	**14**	...	...	**6**	**8**	**3**	...	**9**	**3**	**227**	**261**
Ward 10	E. B. 250-B ...	1	...	142	106	12	16	2	...	...	5	1	...	5	3	84	135
11	251 ...	...	...	214	189	22	2	...	...	6	5	6	...	78	133	186	228
	Town Total ...	**35**	**17**	**1,902**	**1,473**	**162**	**77**	**27**	**14**	**127**	**101**	**24**	...	**229**	**249**	**1,472**	**1,967**
108 Elampillai (P)—(*concld.*)																	
Ward 1	E. B. 271-A ...	1	...	173	30	19	5	...	...	18	...	2	...	18	3	163	336
2	271-B ...	...	...	74	16	3	5	...	...	7	...	...	...	4	...	42	100
	272-A ...	...	...	82	35	12	1	...	...	12	5	...	...	7	...	94	154
	Total ...	...	...	**156**	**51**	**15**	**6**	...	...	**19**	**5**	...	...	**11**	...	**136**	**254**
Ward 3	E. B. 272-B ...	...	...	66	27	19	3	1	...	28	6	8	...	7	...	97	173
4	273-A ...	...	...	120	67	21	28	2	...	35	7	...	...	9	4	149	238
5	273-B ...	...	...	57	45	5	...	...	...	23	...	...	...	2	...	63	102
	274-A ...	...	...	72	58	...	...	3	...	28	6	1	...	5	1	67	119
	Total ...	...	...	**129**	**103**	**5**	...	**3**	...	**51**	**6**	**1**	...	**7**	**1**	**130**	**221**
Ward 6	E. B. 274-B ...	...	...	127	83	12	...	1	...	13	6	3	...	19	4	138	228
7	275-A ...	...	...	230	249	1	...	1	...	6	5	1	...	4	4	165	167
8	275-B ...	...	...	107	99	1	...	...	...	13	5	1	...	5	3	107	102
	276-A ...	4	...	5	...	2	...	...	...	1	...	...	...	4	2	21	71
	Total ...	**4**	...	**112**	**99**	**3**	...	...	...	**14**	**5**	**1**	...	**9**	**5**	**128**	**173**
Ward 9	E. B. 27 -B ...	2	3	64	6	33	...	2	...	20	...	6	...	30	5	176	374
	Town Total ...	**7**	**3**	**1,177**	**715**	**128**	**42**	**10**	...	**204**	**40**	**22**	...	**114**	**26**	**1,282**	**2,164**

TOWN

SALEM

DIRECTORY

TALUK—(contd.)

Location Code Number	Name of Town		Area in Sq. Miles	Occupied Residential Houses: No. of Houses	Occupied Residential Houses: No. of Households	Total No. of Persons Enumerated: Total	Total No. of Persons Enumerated: Males	Total No. of Persons Enumerated: Females	Scheduled Castes: M	Scheduled Castes: F	Scheduled Tribes: M	Scheduled Tribes: F	Literate and Educated Persons: M	Literate and Educated Persons: F	Total Workers (A-I to A-IX): M	Total Workers (A-I to A-IX): F	A-I: M	A-I: F	A-II: M	A-II: F
1	2		3	4	5	6	7	8	9	10	11	12	13	14	15	16	17	18	19	20
145	Attayampatti (P) ...	P. M. H. L. D. Rhc. R. Pt. Pw. Ea. E. Cs. B.																		
	Ward 1 E. B. 386-A ...	...	...	157	161	855	420	435	...	...	...	...	212	81	256	257	2	...	...	...
	2 386-B ...	...	...	48	48	286	138	148	...	...	...	...	97	49	72	66	...	1	...	..
	387-A ...	...	...	42	42	246	123	123	...	...	...	...	70	28	76	64	...	...	...	...
		Total ...	...	**90**	**90**	**532**	**261**	**271**	...	...	...	...	**167**	**77**	**148**	**130**	...	**1**	...	...
	Ward 3 E. B. 387-B ...	...	...	103	103	581	288	293	...	...	...	...	197	95	156	156	1	...	...	...
	4 388-A ...	...	...	134	134	537	269	268	198	246	...	...	164	84	143	65	17	12	...	...
	5 388-B ...	...	...	45	45	236	125	121	...	...	...	...	61	19	85	31	8	...	...	...
	389-A ...	...	...	49	49	278	146	132	...	...	...	...	83	30	74	52	5	5	...	..
		Total ...	...	**94**	**94**	**514**	**271**	**243**	...	...	...	...	**144**	**49**	**159**	**83**	**13**	5	...	...
	Ward 6 E. B. 389-B ...	...	...	168	176	794	387	407	...	...	...	...	135	42	242	204	2	2	...	...
	390-A ...	...	...	20	20	111	60	51	2	4	...	...	47	22	37	8	...	...	...	...
		Total ...	...	**188**	**196**	**905**	**447**	**458**	**2**	**4**	...	...	**182**	**64**	**279**	**212**	**2**	**2**	...	...
	Ward 7 E. B. 390-B ...	...	...	92	104	444	226	218	...	...	...	...	141	54	142	92	23	11	...	..
	8 391 ...	...	...	192	201	861	430	431	14	14	...	...	159	47	283	176	33	26	..	..
	9 392-A ...	...	...	86	86	417	207	210	...	...	...	...	97	38	121	70	19	14	3	1
	10 392-B ...	...	...	80	80	380	185	195	...	...	...	...	73	30	118	80	18	7	3	4
	11 393-A ...	...	...	149	149	708	347	361	...	...	...	...	117	46	219	192	16	18	1	...
	12 393-B ...	...	...	35	35	179	78	101	...	...	...	...	23	6	52	60	12	21	...	...
	394-A ...	...	...	45	45	185	102	83	...	...	...	...	20	5	68	35	1	...	...	...
		Total ...	...	**80**	**80**	**364**	**180**	**184**	...	...	...	...	**43**	**11**	**120**	**95**	**13**	**21**	...	...
	Ward 13 E. B. 394-B ...	...	...	123	123	568	295	273	103	88	...	...	66	18	218	108	24	12	...	...
		Town Total ...	**4·00**	**1,568**	**1,601**	**7,666**	**3,826**	**3,840**	**317**	**352**	...	...	**1,762**	**694**	**2,362**	**1,716**	**181**	**129**	**7**	**5**

Location Code Number	Name of Town	A-III M	A-III F	A-IV M	A-IV F	A-V M	A-V F	A-VI M	A-VI F	A-VII M	A-VII F	A-VIII M	A-VIII F	A-IX M	A-IX F	B-X Non-workers M	B-X Non-workers F
1	2	21	22	23	24	25	26	27	28	29	30	31	32	33	34	35	36
145 Attayampatti (P)—(*concld.*)																	
Ward 1	E. B. 386-A ...	...	...	233	256	1	...	1	...	14	1	...	...	16	...	164	178
2	386-B ...	...	...	57	65	...	...	...	...	15	...	...	...	...	...	66	82
	387-A ...	...	...	53	63	1	...	...	...	19	...	...	...	3	1	47	59
	Total ...	...	...	**110**	**128**	**1**	...	...	...	**34**	...	...	...	**3**	**1**	**113**	**141**
Ward 3	E. B. 387-B ...	...	...	114	155	...	...	...	...	32	...	2	...	7	1	132	137
4	388-A ...	4	...	38	3	32	...	...	...	8	...	1	...	43	50	126	203
5	388-B ...	...	...	48	20	4	...	3	...	10	4	...	...	12	7	40	80
	389-A ...	...	...	34	39	12	2	...	...	8	2	...	...	15	4	72	80
	Total ...	...	...	**82**	**59**	**16**	**2**	3	...	**18**	**6**	...	...	**27**	**11**	**112**	**160**
Ward 6	E. B. 389-B ...	...	...	164	171	10	1	...	...	14	5	3	...	49	25	145	203
	390-A ...	...	...	4	1	2	...	...	...	3	1	...	...	28	6	23	43
	Total ...	...	...	**168**	**172**	**12**	**1**	...	...	**17**	**6**	**3**	...	**77**	**31**	**168**	**246**
Ward 7	E. B. 390 B ...	...	...	42	22	...	...	...	...	30	38	12	...	35	21	84	126
8	391 ...	...	2	159	108	2	...	...	...	32	13	24	...	33	27	147	255
9	392-A ...	...	...	42	29	8	...	1	...	31	12	6	...	11	14	86	140
10	392-B ...	...	...	43	31	...	...	1	...	27	25	11	13	15	...	67	115
11	393-A ...	...	...	113	113	...	...	6	...	54	39	17	...	12	22	128	169
12	393-B ...	...	...	27	20	...	...	2	...	7	14	1	...	3	5	26	41
	394-A ...	...	...	34	18	...	...	2	1	10	12	6	...	15	4	34	48
	Total ...	...	...	**61**	**38**	...	...	4	1	17	26	7	...	18	9	60	89
Ward 13	E. B. 394-B ...	...	...	65	1	2	14	...	...	35	12	4	...	88	69	77	165
	Town Total ...	4	2	**1,270**	**1,115**	**74**	**17**	**16**	1	**349**	**178**	**87**	13	**374**	**256**	**1,464**	**2,124**

8. SANKARI TALUK

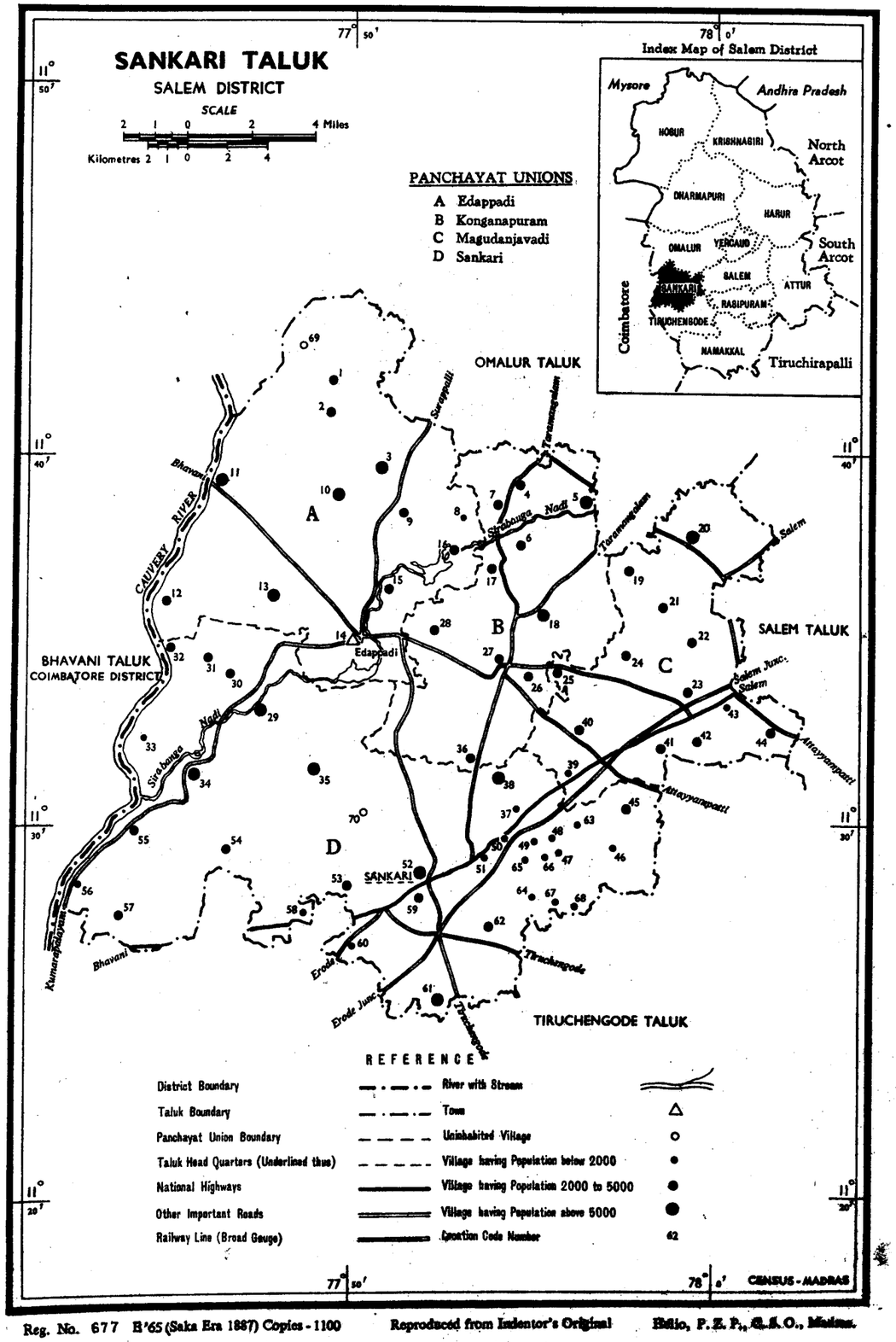

Reg. No. 677 B'65 (Saka Era 1887) Copies - 1100 Reproduced from Indentor's Original Bilio, P. Z. P., G. S. O., Madras.

ALPHABETICAL LIST OF VILLAGES

8. SANKARI TALUK

Sl. No.	Name of village		Location Code Number
1	Adayar (P)	...	2
2	Agrahara Thalayur (V)	...	40
3	Alathur (P)	...	54
4	Annandanapatti (V)	...	64
5	Arasirameni (P)	...	29
6	Avaniperu East (P)	...	15
7	Avarangampalayam (V)	...	50
8	Chetti Mankurichi (P)	...	9
9	Chinnagoundanur (Part) (N.P.)	...	53
10	Chittoor (P)	...	10
11	Dadapuram (P)	...	16
12	Devamgoundanur (P)	...	35
13	Edapadi (P)	...	14
14	Eelangam Salai (P)	...	20
15	Ekapuram (P)	...	19
16	Ernapuram (P)	...	23
17	Erumaipatti (P)	...	26
18	Gedikaval (Bits) (P)	...	63
19	Gudalur (P)	...	42
20	Irugalur (P)	...	45
21	Iruppali (V)	...	3
22	Iveli (V)	...	51
23	Kaligoundanpalayam (P)	...	41
24	Kanagagiri (V)	...	43
25	Kandarkulamanickam (V)	...	44
26	Kannanderi (P)	...	25
27	Kasthuripatti (Part) (V)	...	62
28	Katchupalli (P)	...	18
29	Katheri (P)	...	57
30	Kaveripatti (V)	...	30
31	Kaveripatti Agraharam (V)	...	33
32	Konasamudram (P)	...	6
33	Koneripatti (V)	...	32
34	Koveripatti Agraharam (P)	...	31
35	Konganapuram (P)	...	27
36	Kornampetti (P)	...	17
37	Kottavaradampatti (V)	...	66
38	Kurumbapatti (P)	...	28
39	Morur (Part) (V)	...	61
40	Naduvani (P)	...	22
41	Nedungulam (P)	...	12
42	Olakkachinnanur (V)	...	38
43	Pakkanadu (P)	...	1
44	Pakkanadu (R.F.)	...	69
45	Poochampatti (V)	...	48
46	Poolampetti (P)	...	11
47	Pudupalayam (P)	...	7
48	Pudur (P)	...	24
49	Pullagoundampatti (V)	...	55
50	Pullagoundampatti Agraharam (V)	...	56
51	Samudram (P)	...	4
52	Sankari (Part) (V)	...	59
53	Sankari (P)	...	52
54	Sanyasipatti Agraharam (V)	...	60
55	Sungidivaradampatti (V)	...	47
56	Sungidivaradampatti (P)	...	49
57	Suriyamalai (R.F.)	...	70
58	Thangayur (P)	...	36
59	Thappakuttai (V)	...	21
60	Thevoor (P)	...	34
61	Uttupalayam (V)	...	46
62	Vadugapatti (V)	...	67
63	Vaikuntam (P)	...	39
64	Valayachettipalayam (V)	...	65
65	Veerachipalayam Agraharam (V)	...	58
66	Vellaivalli (P)	...	13
67	Vellalapuram (P)	...	5
68	Vembaneri (P)	...	8
69	Veppampatti (V)	...	68
70	Vettukadupatti (V)	...	37

PANCHAYAT UNION

Sl. No.	L. C. No.	Name of Panchayat	Date of formation	Location Code/Units of 1961 Census constituting the Panchayat formed after 31-3-1960	Persons	Males	Females
1	2	3	4	5	6	7	8
		SANKARI PANCHAYAT UNION					
		City Panchayat					
1	52	Sankari ...	...	...	6,430	3,254	3,176
2	59	Sankari (N.P.) ...	...	...	2,091	1,049	1,042
3	62	Kasthuripatti ...	...	..	2,364	1,229	1,135
4	34	Thevoor ...	...	...	5,981	3,037	2,944
		Village Panchayats					
1	45	Irugalur ..	...	...	2,167	1,095	1,072
2	35	Devamgoundanur ...	...	...	6,688	3,410	3,278
3	38	Olakkachinnanur ...	20— 8—60	...	789	414	375
4	53	Chinnagoundanur ...	6—11—60	...	4,526	2,232	2,294
5	51	Iveli ...	4— 8—60	...	1,637	838	799
6	67	Vadugapatti ...	8— 9—60	67 Vadugapatti	1,665	831	834
				68 Veppampatti	365	183	182
7	66	Kottavaradampatti ...	8— 9—60	66 Kottavaradampatti	385	196	189
				37 Vettukadupatti	606	299	307
				65 Valayachettipalayam	210	113	97
				50 Avarangampalayam	129	66	63
				49 Sungidivaradampatti	134	79	55
8	64	Annadanapatti ...	6—6—60	64 Annadanapatti	1,275	650	625
				63 Gedikaval	515	276	239
9	47	Sungidivaradampatti ...	15—12—60	47 Sungidivaradampatti	86	44	42
				46 Uthupalayam	305	168	412
				48 Poochampatti	181	91	90
10	61	Morur ...	17—7—60	61 Morur	7,311	3,627	3,684
11	60	Sanyasipatti Agraharam ...	31—5—60	60 Sanyasipatti Agraharam	554	283	271
12	58	Veerachipalayam Agraharam ...	3— 8—60	58 Veerachipalayam Agraharam	1,124	571	553

PANCHAYAT UNION

Sl. No.	L. C. No.	Name of Panchayat	Date of formation	Location Code/Units of 1961 Census constituting the Panchayat formed after 31-3-1960	Persons	Males	Females
1	2	3	4	5		7	8
		SANKARI PANCHAYAT UNION—*concld.*					
13	55	Pullagoundampatti ...	29—6—60	55 Pullagoundampatti	2,420	1,214	1,206
14	57	Katheri ...	...	57 Katheri	3,763	1,938	1,825
15	54	Alathur ...	...	54 Alathur	2,095	1,056	1,039
16	29	Arasirameni ...	...	29 Arasirameni	7,731	3,903	3,828
17	31	Koneripatti Agraharam ...	...	31 Koneripatti Agraharam	2,622	1,320	1,302
18	32	Koneripatti ...	8—9—60	32 Koneripatti	3,675	1,904	1,771
19	33	Kaveripatti Agraharam ...	3— 9—60	33 Kaveripatti Agraharam	1,452	756	696
20	30	Kaveripatti ...	8— 9—60	30 Kaveripatti	3,301	1,669	1,632
21	56	Pullagoundampatti Agraharam ...	21—11—60	56 Pullagoundampatti Agraharam	725	370	355
				Total	**75,302**	**38,160**	**37,142**

EDAPADI PANCHAYAT UNION

		City Panchayat					
1	14	Edapadi ...	...	...	24,366	12,366	12,000
		Village Panchayats					
1	16	Dadapuram ...	...	...	3,536	1,812	1,724
2	8	Vembaneri ...	...	...	1,967	1,034	933
3	9	Chettimankurichi ...	...	...	4,260	2,173	2,087
4	3	Iruppali ...	...	...	7,076	3,595	3,481
5	1	Pakkanadu ...	...	...	3,347	1,697	1,650
6	2	Adayur ...	...	...	2,542	1,269	1,273
7	10	Chittoor ...	...	...	8,837	4,494	4,343
8	12	Nedungulam ...	...	...	3,856	1,911	1,945

PANCHAYAT UNION

S. No.	L. C. No.	Name of Panchayat	Date of formation	Location Code/Units of 1961 Census constituting the Panchayat formed after 31-3-1960	Persons	Males	Females
1	2	3	4	5	6	7	8
		EDAPADI PANCHAYAT UNION—*(concld.)*					
9	13	Vellaivalli ...	...	...	7,282	3,671	3,611
10	15	Avaniperu East ...	...	...	2,903	1,462	1,441
11	11	Poolampettai ...	...	...	6,407	3,233	3,174
				Total	76,379	38,717	37,662

KONGANAPURAM PANCHAYAT UNION

City Panchayats—NIL

Village Panchayats

1	27	Konganapuram ...	...	...	4,840	2,433	2,407
2	17	Koranampetti ...	...	...	4,206	2,191	2,015
3	18	Katchupalli ...	...	...	5,984	3,091	2,893
4	6	Konasamudram ...	...	...	2,385	1,218	1,167
5	4	Samudram ...	...	...	3,062	1,595	1,467
6	7	Pudupalayam ...	...	...	3,120	1,586	1,534
7	5	Vellalapuram ...	...	...	6,552	3,340	3,212
8	26	Erumaipatti ...	...	...	3,356	1,674	1,682
9	36	Thangayur ...	...	...	3,442	1,729	1,713
10	28	Kurumbapatti ...	...	...	4,182	2,102	2,080
				Total	41,129	20,959	20,170

PANCHAYAT UNION

Sl. No.	L. C. No.	Name of Panchayat	Date of formation	Location Code/Units of 1961 Census constituting the Panchayat formed after 31-3-1960	Persons	Males	Females
1	2	3	4	5	6	7	8
		MAGUDANJAVADI PANCHAYAT UNION					
		City Panchayat					
1	20	Eelangam Salai ...	...	...	13,591	7,117	6,474
		Village Panchayats					
1	23	Eranapuram ...	...	23 Eranapuram Magudanjavadi	3,818	1,982	1,836
2	42	Gudalur ...	...	...	3,016	1,504	1,512
3	22	Naduvani ...	...	...	2,991	1,477	1,514
4	44	Kandarkulamanickam ...	...	...	2,178	1,131	1,047
5	24	Pudur ...	...	...	3,537	1,810	1,727
6	25	Kannanderi ...	...	...	3,114	1,545	1,569
7	41	Kaligoundanpalayam ...	...	...	2,744	1,414	1,330
8	39	Vaikuntam ...	...	...	5,332	2,710	2,622
9	19	Ekapuram ...	...	...	2,592	1,341	1,251
10	21	Thappakuttai ...	...	...	2,822	1,428	1,394
11	40	Agrahara Thalayur ...	...	...	2,247	1,188	1,059
12	43	Kanagagiri ...	...	...	1,519	778	741
				Total	49,501	25,425	24,076

DIRECTORY

VILLAGE

SANKARI TALUK—(contd.)

Location Code Number	Name of Village/Panchayat			Area in Sq. Miles	Occupied Residential Houses		Total No. of Persons Enumerated			Scheduled Castes		Scheduled Tribes		Literate and Educated Persons		Total Workers (A-I to A-IX)		A-I		A-II	
					No. of Houses	No. of Households	Total	Males	Females	M	F	M	F	M	F	M	F	M	F	M	F
1	2			3	4	5	6	7	8	9	10	11	12	13	14	15	16	17	18	19	20
1	Pakkanadu (P)	...	P. R. Pw. Tk. Ea. Cs.	12·01	618	647	3,347	1,697	1,650	288	270	...	...	201	42	1,100	837	765	598	97	103
2	Adayar (P)	...	P. M. R. Pw. Ea. E. Vh. Cs.	[illegible]·07	531	533	2,542	1,269	1,273	164	156	...	...	269	51	797	549	538	418	68	5[illegible]
3	Iruppali (V)	...	P. M. R. Pw. Ea. E. Cs.	6·54	1,468	1,478	7,076	3,5[illegible]5	3,481	306	332	...	...	421	73	2,391	2,031	1,555	1,361	144	304
4	Samudram (P)	...	P. M. R. Pw. Cs.	3·82	608	666	3,062	1,595	1,467	264	278	...	...	412	131	1,024	481	709	219	94	184
5	Vellalapuram (V)	...	P. D. Hos. R. Pw. Cs.	5·36	1,335	1,335	6,552	3,340	3,212	386	346	...	...	642	150	2,161	1,841	1,195	1,206	51	38
6	Konasamudram (P)	...	P. R. Pw. Cs.	1·86	498	498	2,385	1,218	1,167	171	157	...	...	212	35	816	735	585	575	67	78
7	Pudupalayam (P)	...	P. R. Pw.	2·07	596	598	3,120	1,586	1,534	34	33	...	...	160	11	1,051	1,059	721	725	107	138
8	Vembaneri (P)	...	P. Pw. Cs.	1·56	327	337	1,967	1,034	933	32	30	...	...	46	4	744	671	704	618	1	...
9	Chettimankurichi (P)	...	P. M. R. Pw. Ea. Cs.	4·45	[illegible]17	917	4,260	2,173	2,087	130	133	...	...	252	35	1,549	1,289	1,138	884	204	272
10	Chittoor (P)	...	P. M. R. Pw. Ea. Cs.	10·05	1,922	1,922	8,837	4,494	4,343	434	435	...	...	585	85	2,898	1,290	1,757	521	450	239
11	Poolampetti (P)	...	P. M. L. Mcw. R. Pw. Tk. Ea. Cs.	7·02	1,471	1,473	6,407	3,233	3,[illegible]74	537	506	...	...	861	239	2,071	1,436	1,030	735	624	394
12	Nedungulam (P)	...	P. M. R. Pw. Riv. Cs.	5·42	861	861	3,856	1,911	1,945	177	184	...	...	593	181	1,303	1,110	833	637	125	15[illegible]
13	Vellaivalli (P)	...	P. R. Pw. Cs.	9·27	1,679	1,720	7,282	3,671	3,611	467	430	...	...	675	103	2,382	1,379	1,563	834	88	37
15	Avaniperu East (P)	...	P. M. H. Hos. Mcw. Mp. R. Pw. Riv. Ea.	3·43	496	556	2,903	1,462	1,441	140	150	...	...	222	26	957	779	565	542	137	207
16	Dadapuram (P)	..	P. R. Pw. Riv. Cs.	2·56	695	695	3,536	1,812	1,[illegible]24	178	194	...	...	257	30	1,206	740	739	475	106	80
17	Kornampatti (P)	...	P. R. Pw.	5·77	896	896	4,206	2,191	2,015	170	152	..	...	408	74	1,501	899	1,002	575	100	35
18	Katchupalli (P)	...	P. R. Pw. Cs.	7·00	1,424	1,424	5,984	3,091	2,893	215	214	...	...	253	42	2,104	1,972	1,702	1,593	130	208
19	Ekapuram (P)	...	P. R. Pw. Tk. Cs.	2·81	540	540	2,592	1,341	1,251	152	140	...	...	111	15	831	490	612	414	27	9
20	Elangam Salai (P)	...	P. M. L. D. Hos. Mp. R. S. Pw. Tk. Ei. Ea. E. Cs.	8·74	2,595	2,702	13,591	7,117	6,474	402	368	...	...	1,598	295	4,642	2,625	1,946	1,313	210	286
21	Thappakuttai (V)	...	P. R. Pw. E. Cs.	2·96	572	572	2,822	1,428	1,394	123	116	...	...	269	34	950	731	397	428	81	139
22	Naduvani (P)	...	P. L. R. Pw. Tk. Cs.	2·74	610	610	2,991	1,477	1,514	160	187	...	...	267	60	960	533	353	154	61	57
23	Ernapuram (P)	...	P. M. H. L. Mcw. Mp. Rly. R. S. Pw. Ea. E. Cs.	3·97	803	813	3,818	1,982	1,836	84	89	...	...	949	438	1,114	369	345	181	47	16
24	Pudur (P)	...	P. M. R. Pw. Tk.	3·44	790	790	3,537	1,810	1,727	43	35	...	...	376	36	1,302	1,206	931	983	48	103
25	Konnanderi (P)	...	M. R. Pw Tk.	3·27	696	700	3,114	1,545	1,569	183	199	...	...	490	76	1,042	937	834	791	32	45
26	Erumaipatti (P)	...	P. R. Pw. Ea.	4·30	859	859	3,356	1,674	1,682	362	379	...	...	271	51	1,142	894	605	489	212	137
27	Konganapuram (P)	...	P. M. H. Hos. R. Pw. Ea. E. Cs.	3·04	1,160	1,160	4,840	2,433	2,407	1,029	1,006	...	...	880	287	1,561	1,197	508	422	47	643
28	Kurumbapatti (P)	...	P. R. Pw.	4·91	947	947	4,182	2,102	2,080	235	242	...	...	350	33	1,487	1,112	786	633	179	190
29	Arasirameni (P)	...	P. R. Pw. Cs.	11·65	1,725	1,724	7,731	3,903	3,828	349	332	...	...	664	144	2,500	534	1,821	277	172	37
30	Kaveripatti (V)	...	P. R. Pw. Cs.	2·39	692	692	3,301	1,669	1,632	198	190	...	...	170	17	1,113	809	754	551	281	228
31	Koneripatti Agraharam (P)	...	P. R. Pw. Riv .Cs.	3·66	594	594	2,622	1,320	1,302	36	38	...	...	239	45	934	854	738	704	93	103
32	Koneripatti (V)	...	P. R. Pw. Riv.	3·15	767	767	3,675	1,904	1,771	182	161	...	...	326	53	1,155	480	682	178	36	5
33	Kaveripatti Agraharam (V)	...	P. R. Pw. Riv.	1·71	276	276	1,452	756	696	9	8	...	...	129	15	483	266	368	238	7	2
34	Thevoor (P)	..	P. M. L. Mcw. R. Pw. Cs.	7·04	1,422	1,422	5,981	3,037	2,944	664	658	...	...	531	95	1,904	1,362	1,019	779	200	47
35	Devamgoundanur (P)	...	P. R. Pw.	9·88	1,640	1,640	6,688	3,410	3,278	718	640	...	...	617	172	2,202	1,468	1,355	966	253	262
36	Thangayur (P)	...	P. R. Pw.	1·85	857	857	3,442	1,729	1,713	302	287	...	...	242	37	1,240	868	874	628	230	137
37	Vettukadupatti (V)	...	...	3·08	167	167	606	299	307	20	28	...	...	63	10	189	17	153	2	6	3

VILLAGE

SANKARI

DIRECTORY

TALUK—(contd.)

Location Code Number	Name of Village/Panchayat	A-III M	A-III F	A-IV M	A-IV F	A-V M	A-V F	A-VI M	A-VI F	A-VII M	A-VII F	A-VIII M	A-VIII F	A-IX M	A-IX F	B-X Non-workers M	B-X Non-workers F	Name of the Panchayat in which it is now included with the date of inclusion with other components if any
1	2	21	22	23	24	25	26	27	28	29	30	31	32	33	34	35	36	37
1 Pakkanadu (P)	...	...	...	40	29	...	...	1	...	...	5	...	...	197	102	597	813	...
2 Adayar (P)	...	4	6	80	35	...	...	2	...	3	1	...	...	102	38	472	724	...
3 Iruppali (V)	...	6	5	460	110	13	...	41	2	9	5	2	...	161	244	1,204	1,450	...
4 Samudram (P)	...	10	4	125	60	3	...	9	...	4	1	3	...	67	13	571	986	...
5 Vellalapuram (V)	...	13	11	505	172	24	1	107	61	54	9	7	...	205	343	1,179	1,371	...
6 Konasamudram (P)	...	2	3	106	53	...	...	25	14	10	1	...	...	21	11	402	432	...
7 Pudupalayam (P)	...	7	6	45	59	5	5	71	45	14	4	...	...	81	77	535	475	...
8 Vembaneri (P)	...	...	...	12	11	...	...	...	...	...	...	...	...	27	42	290	262	...
9 Chettimankurichi (P)	...	6	5	109	30	3	...	...	2	9	4	1	...	79	92	624	798	...
10 Chittoor (P)	...	9	4	118	38	57	4	42	1	27	19	2	...	436	464	1,596	3,053	...
11 Poolampetti (P)	...	12	...	66	53	44	8	13	...	17	10	9	...	256	236	1,162	1,738	...
12 Nedungulam (P)	...	6	1	133	118	11	5	15	...	12	8	2	...	166	189	608	835	...
13 Vellaivalli (P)	...	...	...	137	87	7	...	2	...	9	6	...	...	576	415	1,289	2,232	...
15 Avaniperu East (P)	...	...	...	150	9	26	...	2	...	10	1	3	...	64	20	505	662	...
16 Dadapuram (P)	...	69	37	169	47	6	...	1	...	7	...	1	...	108	101	606	984	...
17 Kornampatti (P)	...	90	41	156	63	4	2	9	1	4	3	3	...	133	179	690	1,116	...
18 Katchupalli (P)	...	3	5	207	137	1	1	...	...	15	8	4	...	42	20	987	921	...
19 Ekapuram (P)	...	...	...	166	17	...	...	...	...	...	...	...	...	26	50	510	761	...
20 Elangam Salai (P)	...	40	34	1,831	551	94	23	83	19	91	62	15	...	332	337	2,475	3,849	...
21 Thappakuttai (V)	...	7	4	427	146	5	...	3	2	2	3	...	...	28	9	478	663	...
22 Naduvani (P)	...	6	5	409	219	20	2	6	5	19	2	4	...	82	89	517	981	...
23 Ernapuram (P)	...	5	...	293	12	29	1	1	...	162	15	42	...	190	144	868	1,467	...
24 Pudur (P)	...	...	...	293	111	2	1	...	...	5	...	1	...	20	8	508	521	...
25 Kannanderi (P)	...	1	...	124	47	4	2	...	...	4	1	2	...	41	51	503	632	...
26 Erumaipatti (P)	...	2	1	117	60	12	1	38	8	5	3	2	...	148	195	532	788	...
27 Konganapuram (P)	...	...	...	180	32	23	2	18	15	112	22	12	...	236	61	872	1,210	...
28 Kurumbapatti (P)	...	20	12	303	27	2	...	38	18	18	3	4	...	137	229	615	968	...
29 Arasirameni (P)	...	3	1	207	89	29	1	13	...	8	2	1	...	246	127	1,403	3,294	...
30 Kaveripatti (V)	...	...	...	33	5	1	1	3	...	3	1	1	...	37	23	556	823	Kaveripatti (P) 8-9-60
31 Koneripatti Agraharam (P)	...	...	...	9	7	24	4	...	...	4	6	5	...	61	30	386	448	...
32 Koneripatti (V)	...	16	...	232	167	28	...	...	...	6	1	2	...	153	129	749	1,291	Koneripatti (P) 8-9-60
33 Kaveripatti Agaraharam (V)	...	3	5	25	4	...	...	...	...	2	...	2	...	76	17	273	430	Kaveripatti Agraharam (P) 3-8-60
34 Thevoor (P)	...	2	...	271	96	31	8	53	23	22	15	3	...	303	394	1,133	1,582	...
35 Devamgoundanur (P)	...	2	...	173	112	18	2	15	3	1	1	...	...	385	122	1,208	1,810	...
36 Thangayur (P)	...	9	7	81	34	1	...	4	2	2	1	...	...	39	59	489	845	...
37 Vettukadupatti (V)	...	6	...	13	1	...	...	...	...	...	...	...	...	11	11	110	290	Vettukadupatti (P) 8-9-60 merged with L. C. No. 66

VILLAGE

SANKARI

DIRECTORY

TALUK – (contd.)

Location Code Number	Name of Village/Panchayat			Area in Sq. Miles	Occupied Residential Houses: No. of Houses	Occupied Residential Houses: No. of Households	Total No. of Persons Enumerated: Total	Total No. of Persons Enumerated: Males	Total No. of Persons Enumerated: Females	Scheduled Castes: M	Scheduled Castes: F	Scheduled Tribes: M	Scheduled Tribes: F	Literate and Educated Persons: M	Literate and Educated Persons: F	Total Workers (A-I to A-IX): M	Total Workers (A-I to A-IX): F	A-I: M	A-I: F	A-II: M	A-II: F
1	2			3	4	5	6	7	8	9	10	11	12	13	14	15	16	17	18	19	20
38	Olakkachinnanur (V)	...	P. R. Pw. E.	7·42	190	190	789	414	375	65	70	...	...	100	20	252	80	135	14	20	...
39	Vaikuntam (P)	...	P. M. Mp. Rly. R. Pw. Tk. Ea. E. B.	2·45	1,217	1,264	5,332	2,710	2,622	413	416	...	...	460	135	1,744	663	1,105	401	135	19
40	Agrahara Thalayur (V)	...	P. R. Pw. Tk.	2·23	488	488	2,247	1,188	1,059	37	25	...	...	221	21	820	693	587	524	23	37
41	Kaligoundanpalayam (P)	...	P. R. Pw. Tk.	3·76	578	580	2,744	1,414	1,330	38	36	...	...	234	106	977	649	626	470	46	24
42	Gudalur (P)	...	P. M. R. Pw. Tk. Ei. Ea. E.	3·63	716	721	3,016	1,504	1,512	233	249	...	...	515	127	915	483	382	134	29	130
43	Kanagagiri (V)	...	P. R. Pw. Tk. Ea. E.	1·22	349	349	1,519	778	741	105	102	...	...	168	53	511	445	147	176	61	113
44	Kandarkulamanickam (V)	...	P. R. Pw. Tk. Ea. E.	2·30	427	427	2,178	1,131	1,047	95	83	...	...	197	38	797	731	354	380	18	6
45	Irugalur (P)	...	P. R. Pw. Ea.	3·45	526	527	2,167	1,095	1,072	301	289	...	...	297	62	743	578	427	330	172	170
46	Uttupalayam (V)	...	P. R. Pw. Ea.	1·64	72	72	305	163	142	48	29	...	...	31	...	113	98	81	77	19	7
47	Sungidivaradampatti (V)	...	...	...	24	24	86	44	42	1	2	...	...	8	2	37	34	37	34	...	...
48	Poochampatti (V)	...	...	...	46	46	181	91	90	...	...	...	...	4	...	59	58	58	57	...	...
49	Sungidivaradampatti (V)	...	...	...	34	34	134	79	55	25	21	...	...	10	...	47	30	25	17	22	13
50	Avarangampalayam (V)	...	...	...	40	40	129	66	63	...	...	...	...	3	1	48	34	36	34	...	...
51	Iveli (V)	...	P. Rly. R. Pw.	1·52	409	409	1,637	838	799	246	230	...	...	188	28	528	321	243	100	20	22
52	Sankari (V)	...	P. M. H. L. D. Hos. Rhc. Mcw Mp. Rly. R. Pt. Tel. S. Pw. Ei. Ea. Vh. Cs.	6·20	1,273	1,382	6,430	3,254	3,176	311	306	...	...	2,030	1,050	1,756	558	169	94	99	140
53	Chinnagoundanur (Part (N. P.)		P. R. Pw. Ea.	8·82	1,188	1,189	4,526	2,232	2,294	673	663	...	...	366	54	1,558	1,189	820	623	464	399
54	Alathur (P)	...	P. R. Pw. Cs.	5·37	529	529	2,095	1,056	1,039	216	230	...	...	236	20	694	621	465	460	...	...
55	Pullagoundampatti (V)	...	P. R. Pw. Cs.	2·93	582	582	2,420	1,214	1,206	159	166	...	...	173	32	714	39	444	17	17	4
56	Pullagoundampatti Agraharam (V)		P. R. Pw.	2·08	136	175	725	370	355	107	100	...	...	68	19	209	99	99	58	...	...
57	Katheri (P)	...	P. R. Pw. Cs.	8·40	1,001	1,001	3,763	1,938	1,825	482	462	...	...	364	74	1,205	144	661	60	151	54
58	Veerachipalayam Agraharam (V)	...	P. R. Pw	0·94	302	302	1,124	571	553	123	129	...	...	93	11	444	215	294	150	1	...
59	Sankari (Part) (V)	...	...	...	543	543	2,091	1,049	1,042	166	172	...	...	369	89	691	378	392	244	100	50
60	Sanyasipatti Agaraharam (V)	..	P. R. Pw.	0·91	152	152	554	283	271	63	56	...	...	65	14	208	104	104	6	49	84
61	Morur (Part) (V)	...	P. Hos. Rly. R. Pt. Tel. Pw. Ei. Ea. E.	8·11	1,867	1,876	7,311	3,627	3,684	1,022	1,058	...	...	1,046	205	2,384	1,786	1,191	955	321	278
62	Kasthuripatti (Part) (V)	...	P. Rly. R. Pw. E.	...	585	588	2,364	1,229	1,135	165	138	...	...	332	59	806	562	370	338	76	34
63	Gedikaval (Bits) (V)	...	P. R. Pw. Ea. E.	...	117	117	515	276	239	93	80	...	...	46	7	199	78	119	53	55	14
64	Annadanapatti (V)	...	P. R. Pw.	2·06	326	326	1,275	650	625	126	136	...	...	50	12	411	318	210	77	66	132
65	Valayachettipalayam (V)	...	P. Rly. R. Pw.	...	56	56	210	113	97	...	...	...	...	56	85	79	3	60	1	3	...
66	Kottavaradampatti (V)	...	P. Rly. R. Pw.	...	81	81	385	196	189	178	166	...	...	27	9	133	57	21	5	19	3
67	Vadugapatti (V)	...	P. R. Pw.	3·27	449	450	1,665	831	834	133	99	...	...	201	35	546	268	331	154	9	2
68	Veppampatti (V)	...	...	...	105	105	365	183	182	10	9	...	...	42	4	139	125	118	116	1	7
69	Pakkanadu (R. F.)	...	...	...					UNINHABITED												
70	Suriyamalai (R. F.)	...	...	...					UNINHABITED												
			Total ...	**255·62**	**48,459**	**49,013**	**217,945**	**110,895**	**107,050**	**14,973**	**14,625**	...	...	**23,011**	**5,607**	**72,573**	**47,291**	**42,294**	**28,806**	**7,236**	**6,711**

VILLAGE

SANKARI

DIRECTORY

TALUK—(contd.)

Location Code Number	Name of Village/Panchayat	A-III M	A-III F	A-IV M	A-IV F	A-V M	A-V F	A-VI M	A-VI F	A-VII M	A-VII F	A-VIII M	A-VIII F	A-IX M	A-IX F	B-X Non-workers M	B-X Non-workers F	Name of the Panchayat in which it is now included with the date of inclusion with other components if any
1	2	21	22	23	24	25	26	27	28	29	30	31	32	33	34	35	36	37
38	Olakkachinnanur (V)	...	...	...	30	18	3	...	...	..	1	...	...	...	63	48	162	295	—
39	Vaikuntam (P)	...	1	2	169	46	13	6	90	46	8	1	14	...	209	142	966	1,959	Olakkachinnanur (P) 20-8-60
40	Agrahara Thalayur (V)	...	3	4	102	50	1	...	55	23	11	5	4	...	34	50	368	366	...
41	Kaligoundanpalayam (P)	...	...	...	194	54	...	...	...	...	2	1	1	...	108	100	437	681	...
42	Gudalur (P)	...	33	19	184	64	25	7	22	6	68	17	4	...	168	106	589	1,029	...
43	Kanagagiri (V)	...	3	...	230	140	9	2	4	...	14	5	14	...	29	9	267	296	Kanagagiri (P)
44	Kandarkulamanickam (V)	...	2	...	328	217	6	3	5	...	8	4	1	...	75	121	334	316	Kandarkulamanickam (P)
45	Irugalur (P)	...	...	...	106	50	...	...	5	2	2	2	5	...	26	24	352	494	...
46	Uttupalayam (V)	—	11	1	...	...	...	...	...	...	...	...	...	...	2	13	50	44	Uttupalayam (P) 15-12-60 merged with L.C. No. 47
47	Sungidivaradampatti (V)	...	...	...	...	...	...	...	...	...	—	...	...	...	...	—	7	8	Sungidivaradampatti (P) 15-12-60 included L.C. Nos. 46, 48
48	Poochampatti (V)	...	...	...	...	...	...	...	...	...	—	...	...	...	1	1	32	32	Poochampatti (P) 15-12-60 merged with L.C. No. 47
49	Sungidivaradampatti (V)	...	...	...	...	...	...	...	...	...	...	...	...	...	—	—	32	25	Sungidivaradampatti (P) 8-9-60 merged with L. C. No. 66
50	Avarangampalayam (V)	...	—	...	7	...	...	...	...	...	...	...	...	5	...	...	18	29	Avarangampalayam (P) 8-9-60 merged with L. C. No. 66
51	Iveli (V)	...	13	11	37	3	...	...	12	1	3	...	15	...	185	184	310	478	Iveli (P) 4-8-60
52	Sankari (V)	...	5	...	172	97	182	14	76	11	256	33	225	1	572	168	1,498	2,618	...
53	Chinnagoundanur (Part) (N. P.)	...	14	20	147	87	4	...	22	1	3	2	3	...	81	57	674	1,105	Chinnagoundanur (P) 6-11-60
54	Alathur (P)	...	...	...	62	38	3	...	...	...	2	...	1	...	161	123	362	418	...
55	Pullagoundampatti (V)	...	1	...	98	5	...	...	2	1	2	...	1	...	149	12	500	1,167	Pullagoundampatti (P) 29-6-60
56	Pullagoundampatti Agraharam (V)	...	1	...	5	1	15	...	...	...	1	1	2	—	86	39	161	256	Pullagoundampatti Agraharam (P) 21-11-60
57	Katheri (P)	...	...	...	200	1	15	...	...	...	1	...	1	...	176	29	733	1,681	...
58	Veerachipalayam Agraharam (V)	...	1	1	34	7	1	...	3	...	1	...	...	—	109	57	127	338	Veerachipalayam Agraharam (P) 3-8-60
59	Sankari (Part) (V)	...	...	...	59	23	16	...	8	...	16	3	22	—	78	58	358	664	Sankari (P) merged with L.C. No. 52
60	Sanyasipatti Agraharam (V)	...	...	...	48	12	2	...	2	1	...	...	...	—	3	1	75	167	Sanyasipatti Agraharam (P) 31-5-60
61	Morur (Part) (V)	...	26	11	220	146	65	6	69	2	90	29	36	—	366	359	1,243	1,898	Morur (P) 17-7-60
62	Kasthuripatti (Part) (V)	...	6	11	154	86	9	...	10	...	70	5	31	—	80	88	423	573	Kasthuripatti (P) merged with L.C. No. 52
63	Gedikaval (Bits) (V)	...	...	...	7	2	2	...	...	...	...	...	1	...	15	9	77	161	Gedikaval (P) 6-6-60 merged with L.C. 64
64	Annadanapatti (V)	...	...	—	24	11	1	—	...	...	...	...	...	...	110	98	239	307	Annadanapatti (P) 6-6-60 included L.C. No. 63
65	Valayachettipalayam (V)	—	...	—	1	...	7	...	...	...	...	...	...	...	8	2	34	94	Valayachettipalayam (P) 8-9-60 merged with L.C. 66
66	Kottavaradampatti (V)	...	31	10	1	...	11	...	...	...	...	1	...	...	50	38	63	132	Kottavaradampatti (P) included L.C. Nos. 37, 49, 50 & 65
67	Vadugapatti (V)	—	21	22	25	12	6	1	45	2	2	...	2	...	105	75	285	566	Vadugapatti (P) 8-9-60 included L. C. No. 68
68	Veppampatti (V)	—	1	1	1	...	8	...	...	...	1	...	...	...	9	1	44	57	Veppampatti (P) merged with L.C. No. 67
69	Pakkanadu (R. F.)	...								UNIN	HABITED								
70	Suriyamalai (R. F.)	—								UNIN	HABITED								
	Total	...	532	310	10,450	4,018	931	113	1,047	317	1,232	332	516	1	8,335	6,683	38,322	59,759	

TOWN

SANKARI

DIRECTORY

TALUK—(contd.)

Location Code Number	Name of Town			Area in Sq. Miles	Occupied Residential Houses: No. of Houses	Occupied Residential Houses: No. of Households	Total No. of Persons Enumerated: Total	Total No. of Persons Enumerated: Males	Total No. of Persons Enumerated: Females	Scheduled Castes: M	Scheduled Castes: F	Scheduled Tribes: M	Scheduled Tribes: F	Literate and Educated Persons: M	Literate and Educated Persons: F	Total Workers (A-I to A-IX): M	Total Workers (A-I to A-IX): F	A-I: M	A-I: F	A-II: M	A-II: F
1	2			3	4	5	6	7	8	9	10	11	12	13	14	15	16	17	18	19	20
14	Edapadi (P)	...	P. M. H. L. D. Hos. Mcw Mp. Rly. R. Pt. Tel. Pw. Tk. Ei. Ea. E. Vh. Cs. B.																		
Ward 1	E. B. 69	...	...	...	132	132	697	344	353	..	...	...	...	244	140	154	10	20	--	...	--
	70	...	...	...	197	198	9:2	460	472	...	...	...	...	266	88	218	76	13	14	1	...
	71	--	--	...	181	181	970	484	486	...	...	...	...	208	86	257	164	19	12	4	1
	72	--	--	...	145	147	780	411	369	...	...	...	...	218	96	232	148	7	2	...	--
	73	--	--	...	136	153	818	418	400	...	...	--	...	246	80	226	9	14	2	...	...
	74	--	--	...	177	212	1,041	506	535	...	...	...	...	270	88	283	161	18	8	--	--
	75	--	--	...	175	196	983	491	492	...	...	--	...	293	53	271	127	27	43	2	...
	76	...	--	...	164	164	760	397	363	68	65	...	...	180	49	246	165	15	8	12	3
			Total ...	...	**1,307**	**1,383**	**6,981**	**3,511**	**3,470**	**68**	**65**	...	...	**1,925**	**680**	**1,887**	**860**	**133**	**89**	**19**	**4**
Ward 2	E. B. 77	--	...	...	141	141	567	254	313	...	...	...	...	59	10	161	68	66	15	48	47
	78	...	...	...	197	197	930	465	466	...	...	--	--	95	8	281	121	112	37	6	8
	79-A	...	...	...	140	140	764	400	364	72	63	--	...	77	11	210	11	129	4	5	7
	80	...	--	...	140	140	742	373	369	...	...	...	--	61	3	192	129	126	111	28	18
			Total ...	...	**618**	**618**	**3,003**	**1,491**	**1,512**	**72**	**63**	...	...	**292**	**32**	**844**	**329**	**433**	**167**	**87**	**80**
Ward 3	E. B. 79-B	...	--	...	64	64	333	175	158	...	...	...	...	37	7	94	1	80	1	...	...
4	81	...	...	...	102	117	574	283	291	3	3	...	...	181	85	154	90	7	4	--	...
	82	--	--	...	111	111	593	294	299	...	...	...	...	160	62	160	102	5	2	--	--
	83	...	...	...	104	104	566	299	267	129	112	...	...	160	45	147	89	7	...	3	2
			Total ...	...	**317**	**332**	**1,733**	**876**	**857**	**132**	**115**	...	...	**501**	**192**	**461**	**281**	**19**	**6**	**3**	**2**
Ward 5	E. B. 84	--	...	...	148	148	753	400	353	...	...	...	...	150	24	194	198	7	19	...	--
	85	--	...	--	184	184	872	451	421	...	...	...	...	136	22	273	184	42	32	7	6
			Total ...	...	**332**	**332**	**1,625**	**851**	**774**	...	...	...	...	**286**	**46**	**467**	**382**	**49**	**51**	**7**	**6**
Ward 6	E. B. 86	--	--	--	189	189	873	447	426	...	...	...	...	274	77	247	75	10	3	2	...
	87	--	--	...	197	197	1,000	491	509	...	...	...	...	242	41	278	224	22	27	...	...
	88	--	--	--	130	131	681	340	341	39	31	...	...	74	19	205	179	121	131	1	--
			Total ...	--	**516**	**517**	**2,554**	**1,278**	**1,276**	**39**	**31**	...	...	**590**	**137**	**730**	**478**	**153**	**161**	**3**	...
Ward 7	E. B. 89	...	...	...	183	183	825	397	428	120	116	...	...	45	5	273	15	87	5	85	7
8	90	...	--	...	263	263	1,236	663	573	25	21	...	...	328	118	313	48	40	11	1	...
9	91	...	...	--	124	124	684	361	323	160	121	...	...	137	51	209	26	7	3	21	2
	92	--	...	--	100	100	532	259	273	...	...	...	...	141	60	147	55	26	5	...	...
	93	...	...	--	153	153	722	357	365	...	...	...	...	205	64	200	52	31	2	24	43
			Total ...	--	**377**	**377**	**1,938**	**977**	**961**	**160**	**121**	...	...	**483**	**175**	**556**	**133**	**64**	**10**	**45**	**45**

TOWN

SANKARI

DIRECTORY

TALUK—(contd.)

Location Code Number	Name of Town	A-III M	A-III F	A-IV M	A-IV F	A-V M	A-V F	A-VI M	A-VI F	A-VII M	A-VII F	A-VIII M	A-VIII F	A-IX M	A-IX F	B-X Non-workers M	B-X Non-workers F
1	2	21	22	23	24	25	26	27	28	29	30	31	32	33	34	35	36
14 Edapadi (P)—(*contd.*)																	
Ward 1	E. B. 69 ...	...	...	17	5	42	...	...	...	39	1	1	...	35	4	190	343
	70 ...	3	...	74	36	18	...	1	...	48	2	5	...	55	24	242	396
	71 ...	6	...	52	70	32	8	3	1	38	21	26	...	77	51	227	322
	72 ...	...	...	65	63	55	1	...	...	68	7	...	...	37	75	179	221
	73 ...	...	...	105	...	14	...	1	...	81	5	2	...	9	2	192	391
	74 ...	...	...	153	116	26	3	...	...	61	25	1	...	24	9	223	374
	75 ...	10	...	138	72	27	...	1	...	48	10	2	...	16	2	220	365
	76 ...	...	...	107	86	11	6	9	...	49	43	4	...	39	19	151	198
	Total ...	**19**	...	**711**	**448**	**225**	**18**	**15**	**1**	**432**	**114**	**41**	...	**292**	**186**	**1,624**	**2,610**
Ward 2	E. B. 77 ...	...	...	34	2	6	2	3	1	1	...	...	...	3	1	93	245
	78 ...	1	...	19	...	1	...	1	...	11	6	...	...	130	70	183	345
	79-A ...	...	...	70	...	...	...	...	...	...	...	5	...	1	...	190	353
	80 ...	...	...	31	...	3	...	...	...	1	...	...	...	3	...	181	240
	Total ...	**1**	...	**154**	**2**	**10**	**2**	**4**	**1**	**13**	**6**	**5**	...	**137**	**71**	**647**	**1,183**
Ward 3	E. B. 79-B ...	...	...	8	...	...	...	...	...	...	...	6	...	...	...	81	157
4	81 ...	...	...	79	65	10	...	1	...	18	12	4	...	35	9	129	201
	82 ...	9	...	89	91	8	...	...	1	28	5	3	...	18	3	134	197
	83 ...	...	...	56	44	3	...	...	...	47	20	...	...	31	23	152	178
	Total ...	**9**	...	**224**	**200**	**21**	...	**1**	**1**	**93**	**37**	**7**	...	**84**	**35**	**415**	**576**
Ward 5	E. B. 84 ...	4	...	128	133	5	4	...	...	29	4	...	1	21	37	206	155
	85 ...	1	...	155	52	7	...	...	...	13	8	11	...	37	86	178	237
	Total ...	**5**	...	**283**	**185**	**12**	**4**	...	...	**42**	**12**	**11**	**1**	**58**	**123**	**384**	**392**
Ward 6	E. B. 86 ...	1	...	133	54	13	...	3	...	30	6	7	...	48	12	200	351
	87 ...	...	...	174	113	7	3	6	...	13	2	...	...	56	79	213	285
	88 ...	...	...	26	5	...	1	...	...	5	...	...	...	52	42	135	162
	Total ...	**1**	...	**333**	**172**	**20**	**4**	**9**	...	**48**	**8**	**7**	...	**156**	**133**	**548**	**798**
Ward 7	E. B. 89 ...	14	...	41	1	40	...	...	...	3	...	...	...	3	2	124	413
8	90 ...	2	...	86	18	61	1	11	...	38	7	19	...	85	11	320	525
9	91 ...	3	...	33	10	22	5	2	...	17	2	3	...	101	4	152	297
	92 ...	2	...	45	23	6	...	2	...	18	8	3	...	45	19	112	218
	93 ...	...	...	55	2	16	...	4	...	29	...	9	...	32	5	157	313
	Total ...	**5**	...	**133**	**35**	**44**	**5**	**8**	...	**64**	**10**	**15**	...	**178**	**28**	**421**	**828**

Location Code Number	Name of Town				Area in Sq. Miles	Occupied Residential Houses		Total No. of Persons Enumerated		
						No. of Houses	No. of Households	Total	Males	Females
1	2				3	4	5	6	7	8
14	Edapadi (P)—(*contd.*)									
	Ward 10	E. B. 94	...	...	...	222	222	1,051	524	527
	11	95	...	...	...	177	177	927	500	427
	12	96	...	...	...	122	122	592	293	299
	13	97	...	...	...	230	230	1,061	569	492
	14	98	...	...	...	91	93	507	261	246
				Town Total	...	**10·62**	**4,819**	**4,913**	**24,366**	**12,366**	**12,000**

Scheduled Castes		Scheduled Tribes		Literate and Educated Persons		Total Workers (A-I to A-IX)		A-I		A-II	
M	F	M	F	M	F	M	F	M	F	M	F
9	10	11	12	13	14	15	16	17	18	19	20
12	10	...	...	16	13	331	300	143	147	19	7
176	160	...	...	62	12	288	137	73	24	74	49
35	26	...	...	43	5	190	161	126	97	49	56
...	...	...	...	29	3	355	152	208	100	60	49
...	...	...	...	9	2	145	77	79	35	13	1
839	**728**	...	...	**4,756**	**1,427**	**6,964**	**3,354**	**1,687**	**904**	**465**	**306**

TOWN DIRECTORY

SANKARI TALUK—(concld.)

Location Code Number	Name of Town	A-III M	A-III F	A-IV M	A-IV F	A-V M	A-V F	A-VI M	A-VI F	A-VII M	A-VII F	A-VIII M	A-VIII F	A-IX M	A-IX F	B-X Non-workers M	B-X Non-workers F
1	2	21	22	23	24	25	26	27	28	29	30	31	32	33	34	35	36
14 Edapadi (P)—(*concld.*)																	
Ward 10	E. B. 94 ...	3	3	84	29	33	2	1	...	4	...	6	1	38	111	193	227
11	95 ...	2	2	22	3	20	3	...	...	7	...	1	...	89	56	212	290
12	96 ...	...	...	10	8	...	...	...	...	5	...	...	...	...	...	103	138
13	97 ...	1	...	59	3	8	...	...	...	17	...	...	...	2	...	214	340
14	98 ...	...	...	31	...	1	1	...	...	2	...	...	...	19	40	116	169
	Town Total ...	62	5	2,179	1,104	495	40	49	3	768	194	118	2	1,141	796	5,402	8,646

9. TIRUCHENGODE TALUK

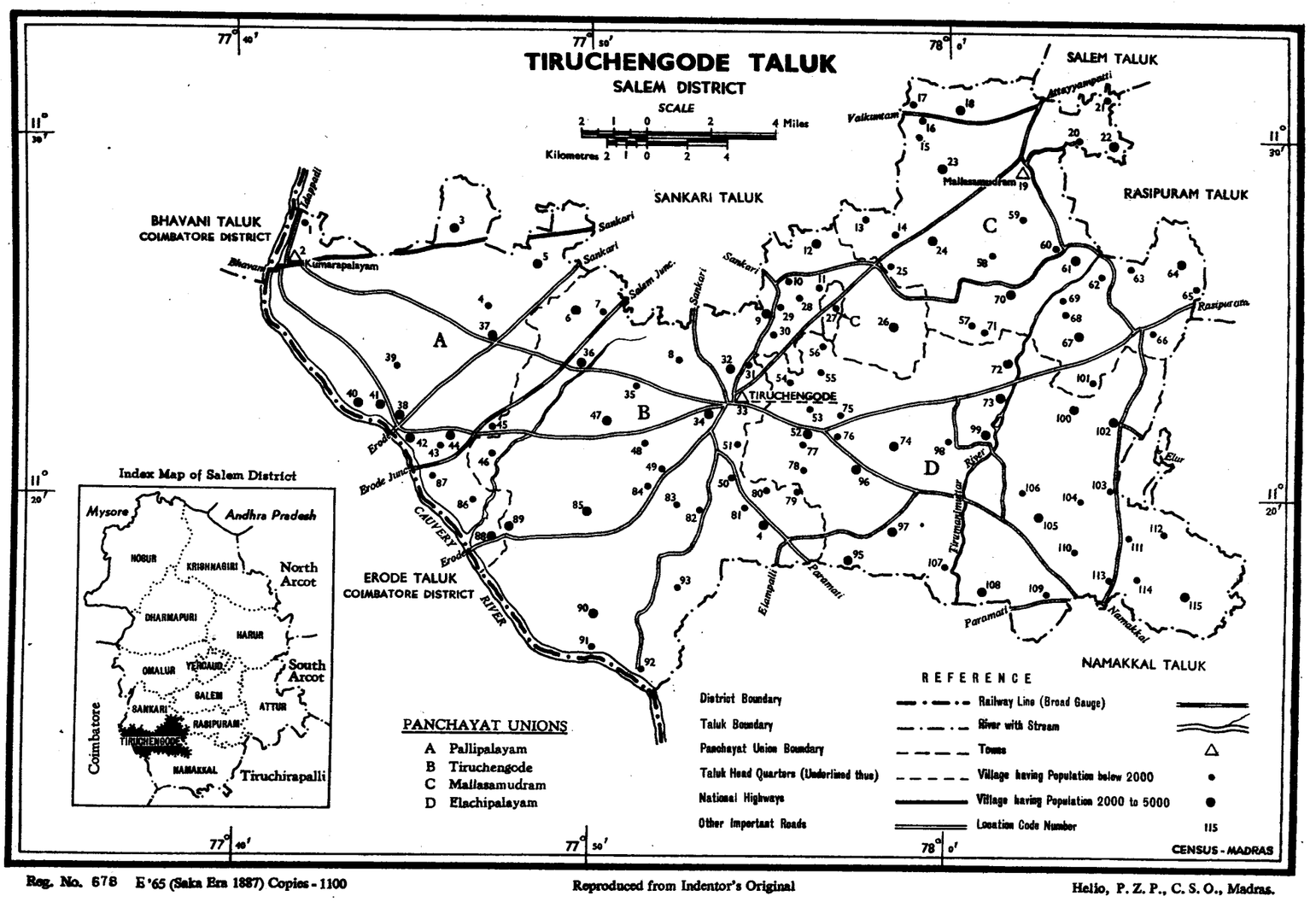

Reg. No. 678 E'65 (Saka Era 1887) Copies - 1100

Reproduced from Indentor's Original

Helio, P. Z. P., C. S. O., Madras.

ALPHABETICAL LIST OF VILLAGES

9. TIRUCHENGODE TALUK

Sl. No.	Name of village	Location Code Number
1	Agram (V) ...	73
2	Alampalayam (P) (Part of Pallipalayam) ...	44
3	Anangur (V) ...	36
4	Andipalayam (V) ...	49
5	Andrapatti (V) ...	56
6	Animoor (V) ...	83
7	Attipalayam (V) ...	50
8	Avanasipatti (P) ...	57
9	Ayyampalayam Agraharam (V)	1
10	Ballakkapalayam (P) ...	3
11	Ballakkuli (V) ...	17
12	Ballakkuli Agraharam (V) ...	16
13	Bommampatti (P) ...	115
14	Chinnathambipalayam (V) ...	29
15	Chittalandur (P) ...	94
16	Devanankurichi (P) ...	35
17	Elanagar (P) ...	110
18	Elandakuttai (P) ...	37
19	Emapalli (P) ...	85
20	Erayamangalam A (P) ...	90
21	Erayamangalam A. (N. P.) ...	94
22	Ilayampalayam (V) ...	76
23	Illuppili (P) ...	99
24	Irugalur Pudupalayam (V) ...	13
25	Kadachinallur (V) ...	45
26	Kailasampalayam (V) ...	31
27	Kailasampalayam (V) Thiruchengode (N.P.) ...	32
28	Kaliganur (V) ...	41
29	Kaliyanur Agraharam (V) ...	39
30	Kalluppalayam (V) ...	65
31	Karumanur (P) ...	24
32	Karumapuram (P) ...	12
33	Karungalpatti (V) ...	69
34	Karungalpatti Agraharam (V)	68
35	Karuppagoundampalayam (V)	10
36	Karuveppampatti (V) ...	8
37	Kavandampalayam T. (P) ...	46
38	Kavandampalayam (Komarapalayam Part) (P) ...	77
39	Kokkalai (V) ...	100
40	Kokkarayampet (P) ...	88
41	Kolankondai (V) ...	59
42	Komarapalayam (Part) (P) ...	2
43	Komarapalayam (P) ...	74
44	Konnayar (P) ...	72
45	Koothanatham (V) ...	14
46	Kothampoondi (P) ...	105
47	Kottappalayam (V) ...	27
48	Kottappalayam (P) ...	60
49	Kovilpalayam (V) ...	75
50	Kuppandaipalayam (V) ...	54
51	Laddivadi (P) ...	108
52	Mallasamudram East (P) ...	19
53	Mallasamudram West (P) ...	23
54	Mamundi (V) ...	20
55	Mamundi Agraharam (V) ...	22
56	Manathi (P) ...	109
57	Mangalam (P) ...	18
58	Marapparai (P) ...	67
59	Marapparai (Part) (P) ...	101
60	Marukkalampatti (P) ...	113
61	Mavureddipatti (V) ...	104
62	Minnampalli (P) ...	66
63	Modamangalam Agraharam (V) ...	7
64	Molasi (P) ...	92
65	Molippalli (P) ...	97
66	Morangam (V) ...	62
67	Munjanoor (V) ...	64
68	Musiri (V) ...	111
69	Musiri (P) ...	112
70	Muthanampalayam (V) ...	51
71	Nallipalayam (P) ...	95
72	Neikarappatti (V) ...	30
73	Odappali Agraharam (V) ...	87
74	Oduvampalayam (V) ...	55

Sl. No.	Name of village	Location Code Number	Sl. No.	Name of village	Location Code Number
75	Padaveedu (P) ...	5	96	Sathianaickampalayam (V) ...	53
76	Palamedu (P) ...	61	97	Senbagamadevi (P) ...	15
77	Pallipalayam Agraharam (P)	38	98	Sirumolasi (V) ...	82
78	Pallipalayam (P) ...	42	99	Sowdapuram (V) ...	4
79	Pappampalayam (V) ...	86	100	Sundangipalayam (V) ...	63
80	Paruthipalli (P) ...	70	101	Thanneerpandalpalayam (P) ...	6
81	Pattur (V) ...	89	102	Thirumangalam (V) ...	11
82	Periya Manali (V) ...	102	103	Thirumangalam (V) Pudu-palayam ...	28
83	Pillanatham (V) ...	25			
84	Pirithi (P) ...	93	104	Thokkavadi (P) ...	47
85	Pokkampalayam (V) ...	78	105	Thondipatti (V) ...	103
86	Puduppalayam Agraharam (V)	43	106	Thottipalayam (V) ...	84
87	Puduppuliampatti (V) ...	79	107	Tiruchengode (P) ...	33
88	Pullagoundampatti (V) ...	106	108	Tiruchengode (N.P.) ...	34
89	Punjai Puduppalayam (V) ...	107	109	Unjanai (P) ...	96
90	Puthur East (P) ...	114	110	Vandinatham (V) ...	71
91	Rajapalayam (P) ...	9	111	Varagurampatti (V) ...	48
92	Ramapuram (V) ...	58	112	Vattapparappu (V) ...	80
93	Ravandampalayam (P) (*alias* Komarapalayam) ...	52	113	Vattur (P) ...	26
			114	Vettuvampalayam (V) ...	81
94	Samayasangili Agraharam (P)	40	115	Vilapalayam (P) ...	98
95	Sappayapuram (P) ...	21			

PANCHAYAT UNION

S. No.	L. C. No.	Name of Panchayat	Date of formation	Location Code/Units of 1961 Census constituting the Panchayat formed after 31-3-1960	Persons	Males	Females
1	2	3	4	5	6	7	8
				TIRUCHENGODE PANCHAYAT UNION			
				City Panchayats			
1	33	Tiruchengode (P) ...	...	33 Tiruchengode	21,386	10,823	10,563
				34 Tiruchengode (N.P.	2,420	1,199	1,221
				32 Kailasampalayam	2,413	1,228	1,185
				Village Panchayats			
1	90	A. Erayamangalam ...	...	...	2,848	1,417	1,431
2	9	Rajapalayam ...	...	...	3,173	1,535	1,638
3	92	Molasi ...	...	...	1,924	936	988
4	12	Karumapuram ...	...	...	3,131	1,514	1,617
5	94	Chittalandur ...	...	...	3,118	1,521	1,597
6	26	Vattur ...	...	...	4,807	2,353	2,454
7	85	Emapalli ...	...	...	3,075	1,539	1,536
8	35	Devanankurichi ...	...	...	1,869	903	966
9	7	Modamangalam Agraharam ...	3—8—60	6 Modamangalam	2,410	1,171	1,239
				7 Modamangalam Agraharam	1,370	679	691
10	93	Pirithi ...	10—1—60	Pirithi Komarapalayam	1,838	948	890
11	46	T. Kavandampalayam ...	2—4—60	Elayampalayam, Sengodampalayam	825	420	405
12	47	Thokkavadi ...	...	...	2,210	1,108	1,102
13	89	Pattur ...	14—4—60	Pattur	2,447	1,221	1,226
14	8	Karuveppampatti ...	30—6—60	Karuveppampatti	3,616	1,811	1,805
15	49	Andipalayam ...	31—5—60	Andipalayam	773	403	370
16	36	Anangur ...	1—9—60	Anangur	3,747	1,875	1,872
17	82	Sirumolasi ...	9—6—60	82 Sirumolasi	345	180	165
				80 Vattaparappu	231	116	115
				81 Vettuvampalayam	372	177	195
				50 Attipalayam	615	310	305
				51 Muthanampalayam	431	213	218

PANCHAYAT UNION

S. No.	L. C. No.	Name of Panchayat	Date of formation	Location Code/Units of 1961 Census constituting the Panchayat forming after 31-3-1960	Persons	Males	Females
1	2	3	4	5	6	7	8
				TIRUCHENGODE PANCHAYAT UNION—(*concld.*)			
18	48	Varagurampatti ...	31— 5—60	Varagurampatti	1,460	732	728
19	28	Thirumangalam-Puduppalayam ...	29— 6—60	28 Tirumangalam-Puduppalayam	661	323	338
				29 Chinnathambipalayam	500	232	268
20	11	Thirumangalam ...	31— 5—60	11 Thirumangalam	370	175	195
				10 Karuppagoundampalayam	248	127	121
21	31	Kailasampalayam ...	10—6—60	31 Kailasampalayam	1,081	528	553
				30 Neikarappatti	711	356	355
22	91	Sirkar Erayamangalam ...	3— 8—60	...	777	377	400
23	83	Animoor ...	23—3—60	83 Animoor	819	429	390
				84 Thottipalayam	376	187	189
24	79	Pudupuliampatti ...	17—5—60	Puduppuliampatti	1,337	680	657
				Total ...	**79,734**	**39,746**	**39,988**

PALLIPALAYAM PANCHAYAT UNION

City Panchayats

1	2	Komarapalayam ...	...	2 Komarapalayam	24,757	12,545	12,212
				1 Ayyampalayam Agraharam	284	139	145

Village Panchayats

1	3	Ballakkapalayam ...	...	...	3,400	1,679	1,721
2	5	Padveedu ...	...	...	3,889	1,940	1,949
3	4	Sowdapuram ...	2— 8—60	Sowdapuram	1,078	550	528
4	40	Samayasangili Agraharam ...	...	...	2,452	1,219	1,233
5	41	Kaliganur ...	2— 8—60	Kaliganur	2,042	1,047	995
6	39	Kaliyanur Agraharam ...	2— 8—60	Kaliyanur Agraharam	1,164	572	592
7	38	Pallipalayam Agraharam ...	...	...	3,835	1,984	1,851
8	42	Pallipalayam ...	...	...	4,876	2,540	2,336

PANCHAYAT UNION

S. No.	L. C. No.	Name of Panchayat	Date of formation	Location Code/Units of 1961 Census constituting the Panchayat formed after 31-3-1960	Persons	Males	Females
1	2	3	4	5	6	7	8
				PALLIPALAYAM PANCHAYAT UNION—(*concld.*)			
9	44	Alampalayam ...	...	...	2,040	1,001	1,039
10	37	Elandakuttai ...	...	...	3,212	1,561	1,651
11	43	Puduppalayam Agraharam ...	8— 9—60	Puduppalayam Agraharam	558	283	275
12	45	Kadachinallur ...	8— 9—60	Kadachinallur	1,960	969	991
13	87	Odaypali Agraharam ...	2— 8—60	Odappali Agraharam	1,506	745	761
14	86	Pappampalayam ...	9— 6—60	Pappampalayam	1,209	589	620
15	88	Kokkarayampet ...	...	...	2,369	1,168	1,201
				Total	**60,631**	**30,531**	**30,100**

ELACHIPALAYAM PANCHAYAT UNION

City Panchayat—NIL.

Village Panchayats

1	105	Kothampoondi ...	...	...	2,398	1,170	1,228
2	107	Punjai Puduppalayam ...	8— 9—60	...	873	428	445
3	108	Laddivadi ...	...	...	2,023	981	1,042
4	99	Illuppili ...	...	...	2,665	1,319	1,346
5	98	Vilapalayam ...	...	...	1,822	901	921
6	106	Pullagoundampatti ...	8— 9—60	...	786	380	406
7	73	Agram ...	21—6—60	...	2,825	1,441	1,384
8	72	Konnayar ...	...	...	3,675	1,844	1,831
9	100	Kokkalai ...	21—6—60	...	2,285	1,128	1,157
10	102	Periya Manali ...	6— 6—60	...	3,184	1,564	1,620
11	109	Manathi ...	...	...	1,310	667	643
12	110	Elanagar ...	...	...	1,424	684	740
13	104	Mavureddipatti ...	22—8—60	...	1,941	965	976
14	103	Thondipatti ...	3— 8—60	...	1,357	642	571

PANCHAYAT UNION

S. No.	L. C. No.	Name of Panchayat	Date of formation	Location Code/Units of 1961 Census constituting the Panchayat formed after 31-3-1960	Persons	Males	Females
1	2	3	4	5	6	7	8
				ELACHIPALAYAM PANCHAYAT UNION—(*concld.*)			
15	114	Puthur East ...	...	...	1,193	569	624
16	113	Marukkalampatti ..	...	..	841	438	403
17	112	Musiri ..	..	..	1,426	705	721
18	111	Musiri (N.P.) (Akkalampatti) ...	16—6—60	...	1,142	569	573
19	115	Bommampatti ...	...	...	3,173	1,588	1,585
20	78	Pokkampalayam ...	2—8 —60	..	1,037	531	506
21	97	Molippalli ...	...	...	2,198	1,098	1,100
22	95	Nallipalayam ...	...	...	2,202	1,087	1,115
23	77	Kavandampalayam (Komarapalayam Part) ...	...	...	1,133	540	593
24	74	Mandagapalayam *alias* Komarapalayam ...	3—8 —60	...	2,514	1,256	1,258
25	96	Unjanai ...	...	...	3,386	1,697	1,689
26	53	Sathianaickampalayam ...	21— 6—60	53 Sathianaickampalayam	420	214	206
				75 Kovilpalayam	579	280	299
				76 Ilayampalayam	1,213	603	610
27	54	Kuppandaipalayam ...	3— 8—60	54 Kuppandaipalayam	230	122	108
				56 Andrapatti	465	232	233
				55 Oduvampalayam	323	154	169
28	52	Ravandampalayam *alias* Komarapalayam ...	...	...	2,204	1,087	1,117
				Total	**54,247**	**26,884**	**27,363**
				MALLASAMUDRAM PANCHAYAT UNION			
				City Panchayat			
1	19	Mallasamudram (East) ...	...	Sikkanampatti	10,720	5,404	5,316
				Village Panchayats			
1	23	Mallasamudram (West) ...	...	...	3,743	1,882	1,861
2	64	Munjanoor ...	25—10—60	Munjanoor	3,908	1,933	1,975

PANCHAYAT UNION

Sl. No.	L. C. No.	Name of Panchayat	Date of formation	Location Code/Units of 1961 Census constituting the Panchayat formed after 31-3-1960	Persons	Males	Females
1	2	3	4	5	6	7	8
				MALLASAMUDRAM PANCHAYAT UNION—(*concld.*)			
3	62	Morangam ...	14—11—60	62 Morangam	634	323	311
				63 Sundangipalayam	307	156	151
4	67	Marapparai ...	...	67 Marapparai	2,467	1,243	1,224
				101 Marapparai (Part)	851	417	434
5	66	Minnampalli ...	...	..	1,525	765	760
6	68	Karungalpatti Agraharam ...	16—11—60	Karungalpatti Agraharam	616	293	323
				69 Karungalpatti	152	72	80
7	58	Ramapuram ...	17—9—60	Ramapuram	1,640	828	812
8	71	Vandinatham ...	20—8—60	Vandinatham	456	215	241
9	57	Avanasipatti ...	26—5—60	...	1,057	503	554
10	24	Karumanur ...	...	...	2,393	1,080	1,313
11	59	Kolankondai ...	23—8—60	Kolankondai	983	520	463
12	14	Koothanatham ...	13—10—60	Koothanatham	1,347	688	659
13	70	Paruthipalli ...	..	...	2,071	1,011	1,060
14	18	Mangalam ...	...	...	3,412	1,689	1,723
15	15	Senbagamadevi ..	...	...	1,426	707	719
16	16	Pallakkuli Agraharam ..	23— 8—60	Ballakkuli Agraharam	612	301	311
17	17	Ballakkuli ...	20— 8—60	Ballakkuli	714	370	344
18	20	Mamundi (Sircar) ...	30— 8—60	Sirkar Mamundi	1,383	700	683
19	22	Mamundi Agraharam ...	8— 10—60	Mamundi Agraharam	2,063	1,024	1,039
20	21	Sappayapuram ...	...	...	835	417	418
21	65	Kalluppalayam ...	13—11—60	Kallupalayam	608	302	306
22	61	Palamedu ..	...	...	2,158	1,117	1,041
23	60	Kottappalayam ...	...	60 Kottappalayam	1,164	606	558
				27 Kottappalayam	519	262	257
24	25	Pillanatham ...	7—10—60	Pillanatham	1,237	629	608
25	13	Irugalur Pudupalayam ..	18—1—61	Irugalur Pudupalayam	1,054	529	525
				Total	**52,055**	**25,986**	**26,069**

VILLAGE DIRECTORY

TIRUCHENGODE TALUK—(contd.)

Location Code Number	Name of Village/Panchayat		Area in Sq. Miles	Occupied Residential Houses: No. of Houses	Occupied Residential Houses: No. of Households	Total No. of Persons Enumerated: Total	Total No. of Persons Enumerated: Males	Total No. of Persons Enumerated: Females	Scheduled Castes: M	Scheduled Castes: F	Scheduled Tribes: M	Scheduled Tribes: F	Literate and Educated Persons: M	Literate and Educated Persons: F	Total Workers (A-I to A-IX): M	Total Workers (A-I to A-IX): F	A-I: M	A-I: F	A-II: M	A-II: F
1	2		3	4	5	6	7	8	9	10	11	12	13	14	15	16	17	18	19	20
1	Ayyampalayam Agraharam (V)	P. R. Pw.	0·51	68	68	284	139	145	...	...	...	...	7	...	100	103	68	70	16	13
3	Ballakkapalayam (P) ...	P. R. Pw. Cs.	5·65	964	969	3,400	1,679	1,221	414	428	...	...	190	20	1,291	949	805	533	307	252
4	Sowdapuram (V) ...	P. Pw.	2·55	290	310	1,078	550	528	129	125	...	...	116	27	418	378	235	221	101	119
5	Padaveedu (P) ...	P. R. Pw. Tk. Cs.	5·57	1,065	1,085	3,889	1,940	1,949	570	558	...	...	348	44	1,410	945	774	518	385	366
6	Thanneerpandalpalayam (P) ...	P. H. Rly. Pw.	2·51	357	586	2,410	1,171	1,239	40	20	...	...	526	171	712	654	198	248	10	1
7	Modamangalam Agraharam (V)	P. M. H. R. Pw. Rly. Ea. Cs.	1·36	323	355	1,370	679	691	201	224	...	...	182	36	468	368	181	165	104	108
8	Karuveppampatti (V) ...	P. M. Rly. Pw. Ea. E.	4·37	892	892	3,6[illegible]6	1,811	1,805	464	447	...	...	282	99	1,363	777	821	446	271	143
9	Rajapalayam (P) ...	P. M. H. Mcw. R. Pw.	4·23	799	823	3,173	1,535	1,638	320	344	...	...	392	185	1,051	888	495	361	109	118
10	Karuppagoundampalayam (V)	R. Pw.	0·36	73	73	248	127	121	...	...	...	...	47	6	75	72	62	58	4	14
11	Thirumangalam (V) ...	P. R. Pw. Ei. Ea. Cs.	1·31	109	109	370	175	195	51	60	...	...	41	9	124	132	73	79	41	49
12	Karumapuram (P) ...	P. R. Pw. Cs.	5·46	802	802	3,131	1,514	1,617	369	387	...	...	387	71	1,020	685	674	407	191	174
13	Irugalur Pudupalayam (V) ...	P. R. Pw.	3·28	221	222	1,054	529	525	46	49	...	...	137	10	371	313	269	226	39	41
14	Koothanatham (V) ...	M. R. Pw.	2·17	341	344	1,347	688	659	120	112	...	...	79	4	463	346	330	224	40	1
15	Senbagamadevi (P) ...	P. R. Pw. Ea.	2·20	366	366	1,426	707	719	175	172	...	...	181	15	458	63	311	22	64	31
16	Ballakkuli Agraharam (V) ...	M. R. Pw. Ea.	0·41	141	141	612	301	311	74	70	...	...	31	13	196	175	115	107	64	60
17	Ballakkuli (V) ...	R. Pw. Ea.	1·46	174	174	714	370	344	137	142	...	...	41	7	239	220	114	107	98	104
18	Mangalam (P) ...	P. R. Pw. Ea. E.	3·16	773	815	3,412	1,689	1,723	426	392	...	...	370	101	1,148	1,061	585	576	166	192
20	Mamundi (V) ...	P. R. Pw. Ea.	2·87	308	308	1,383	700	683	128	141	...	...	181	55	491	419	197	213	108	117
21	Sappayapuram (P) ...	P. M. R. Pw. Ea.	0·45	190	190	835	417	418	69	69	...	...	88	28	275	287	88	103	3	9
22	Mamundi Agraharam (V) ...	Pw. Ea.	1·48	494	497	2,063	1,024	1,039	174	191	...	...	184	46	675	592	278	249	35	24
23	Mallasamudram West (P) ...	P. R. Pt. Pw. Ea. E.	2·13	784	895	3,743	1,882	1,861	507	455	...	...	496	95	1,369	1,064	605	424	175	273
24	Karumanur (P) ...	R. Pw.	3·28	536	562	2,393	1,080	1,313	175	275	...	...	156	25	758	661	381	280	42	15
25	Pillanatham (V) ...	R. Pw.	1·98	327	345	1,237	629	608	151	145	...	...	196	16	460	211	265	71	11	12
26	Vattur (P) ...	P. R. Pw.	8·24	1,215	1,215	4,807	2,353	2,454	543	521	...	...	452	53	1,548	825	888	378	161	90
27	Kottapalayam (V) ...	P. R. Pw. Ea.	2·27	143	143	519	262	257	77	83	...	...	7	...	191	110	116	7	64	101
28	Thirumangalam Puduppalayam (V)	P. R. Pw.	1·02	176	176	661	323	338	140	149	...	...	125	17	216	150	122	71	36	40
29	P. Chinnathambipalayam (V)...	P. R. Pw.	0·33	134	134	500	232	268	7	6	...	...	110	3	165	141	84	61	9	37
30	Neikarappatti (V) ...	R. Pw.	1·02	166	167	711	356	355	119	105	...	...	87	13	228	102	60	27	51	5
31	Kailasampalayam (V) ...	P. R. Pw. E.	1·96	267	267	1,081	528	553	3	4	...	...	199	52	327	249	77	67	4	7
32	Kailasampalayam (V) Thiruchengode (N. P.) ...	P. R. Pw.	4·00	593	600	2,413	1,228	1,185	248	238	...	...	423	110	754	359	227	98	1	2
34	Thiruchengode (N. P.) ...	P. M. H. D. Mp. R. Pt. Tel. Pw. E.	0·49	616	628	2,420	1,199	1,221	440	437	...	...	193	29	805	610	204	188	77	40
35	Devanankurichi (P) ...	M. R. Pw.	3·21	429	430	1,869	903	966	122	109	...	...	157	42	652	663	358	331	77	81
36	Anangur (V) ...	P. Rly. R. Pw.	6·67	1,020	1,020	3,747	1,875	1,872	360	361	...	...	573	94	1,282	1,233	726	758	144	246
37	Elandakuttai (P) ...	P. M. Pw.	6·21	824	830	3,212	1,561	1,651	340	371	...	...	114	27	1,162	1,071	765	748	194	167
38	Pallipalayam Agraharam (P) ...	P. H. R. Pw. Ea. E.	4·14	935	935	3,835	1,984	1,851	177	167	...	...	523	142	1,317	932	543	474	60	17
39	Kaliyanur Agraharam (V) ...	P. Pw.	1·10	284	284	1,164	572	592	49	44	...	...	117	8	405	316	288	175	55	86

VILLAGE DIRECTORY

TIRUCHENGODE TALUK—(contd.)

Location Code Number	Name of Village/Panchayat	A-III M	A-III F	A-IV M	A-IV F	A-V M	A-V F	A-VI M	A-VI F	A-VII M	A-VII F	A-VIII M	A-VIII F	A-IX M	A-IX F	B-X Non-workers M	B-X Non-workers F	Name of the Panchayat in which it is now included with the date of inclusion with other components if any
1	2	21	22	23	24	25	26	27	28	29	30	31	32	33	34	35	36	37
1 Ayyampalayam Agraharam (V)	...	...	...	1	1	2	...	10	12	...	...	...	...	3	7	39	42	Ayyampalayam Agraharam (P) merged with L. C. No. 2
3 Ballakkapalayam (P)	...	...	...	50	34	27	4	26	6	7	9	3	...	66	111	388	772	...
4 Sowdapuram (V)	...	2	...	50	33	3	...	...	...	9	2	1	...	17	3	132	150	Sowdapuram (P) 2-8-60
5 Padaveedu (P)	.	13	17	110	26	19	...	25	...	12	...	1	...	71	18	530	1,004	...
6 Thanneerpandalpalayam (P)	...	1	...	366	349	6	1	4	1	52	10	3	...	72	44	459	585	Thanneerpandalpalayam (P) 3-8-60 included L. C. No. 6
7 Modamangalam Agraharam (V)	...	1	...	100	74	11	...	1	...	7	1	3	...	60	20	211	323	Modamangalam Agraharam (P) 3-8-60 merged with L. C. No. 6
8 Karuveppampatti (V)	...	...	...	116	80	20	17	...	...	29	8	8	...	98	83	448	1,028	Karuveppampatti (P) 30-6-60
9 Rajapalayam (P)	...	17	23	103	119	74	36	55	16	48	13	10	1	140	201	484	750	...
10 Karuppagoundampalayam (V)	...	...	...	7	...	...	...	...	...	...	...	...	...	2	...	52	49	Karuppagoundampalayam (P) merged with L. C. No. 11
11 Thirumangalam (V)	...	...	...	5	2	...	...	...	...	...	...	...	...	5	2	51	63	Thirumangalam (P) 31-5-60 included L. C. No. 10
12 Karumapuram (P)	...	...	...	82	32	9	...	1	...	2	...	2	...	59	22	494	932	...
13 Irugalur Pudupalayam (P)	...	...	...	10	3	5	...	...	...	...	...	...	...	48	43	158	1,212	Irugalur Pudupalayam (P) 18-1-61
14 Koothanatham (V)	...	1	6	34	37	1	...	5	1	12	...	...	...	40	77	225	313	Koothanatham (P) 13-10-60
15 Senbagamadevi (P)	...	...	...	45	1	2	...	1	...	...	...	...	...	35	9	249	656	...
16 Ballakkuli Agraharam (V)	...	...	...	9	4	...	...	...	...	...	..	...	...	8	4	105	136	Ballakkuli Agraharam (P) 23-8-60
17 Ballakkuli (V)	...	...	...	6	4	9	...	4	2	...	...	...	...	8	3	131	124	Bullakkuli (P) 20-8-62
18 Mangalam (P)	...	5	6	282	247	19	4	18	5	18	6	1	...	54	25	541	662	...
20 Mamundi (V)	...	...	...	147	80	5	...	17	2	1	1	...	...	16	6	209	264	Mamundi (P) 30-8-60
21 Sappayapuram (P)	...	2	...	128	118	...	...	1	...	2	2	...	...	51	55	142	131	...
22 Mamundi Agraharam (V)	...	...	...	248	242	2	...	...	...	4	1	1	...	107	76	349	447	Mamundi Agraharam (P) 8-10-60
23 Mallasamudram West (P)	...	8	9	286	189	19	2	116	26	7	...	3	...	150	141	513	797	..
24 Karumanur (P)	...	7	3	213	204	2	...	...	...	9	3	2	...	102	156	322	652	.
25 Pillanatham (V)	...	4	7	63	57	7	...	4	...	8	1	...	...	98	63	169	397	Pillanatham (P) 7-10-60
26 Vattur (P)	...	33	11	205	148	9	2	16	3	27	2	3	...	206	191	805	1,629	..
27 Kottappalayam (V)	...	...	...	10	2	...	...	...	...	...	...	...	...	1	...	71	147	Kottappalayam (P) merged with L. C. No. 60
28 Thirumangalam Puduppalayam (V)	...	1	...	31	16	1	...	...	...	2	1	1	...	22	22	107	188	Thirumangalam Puduppalayam (P) 29-6-60 included L. C. No. 29
29 P. Chinnathambipalayam (V)	...	...	...	26	17	6	...	7	1	5	3	2	...	26	22	67	127	P. Chinnathambipalayam (P) 9-6-60 merged with L. C. No. 28
30 Neikarappatti (P)	...	28	1	13	1	6	...	2	...	2	1	7	...	59	67	128	253	Neikarapatti (P) 10-6-60 merged with L. C. No. 31
31 Kailasampalayam (V)	...	1	...	158	155	21	...	...	...	41	5	...	...	25	15	201	304	Kailasampalayam (P) 10-6-60 included L. C. No. 30
32 Kailasampalayam (V) Thiruchengode (N. P.)	...	...	...	163	162	67	17	7	...	23	...	25	...	241	80	474	826	Kailasampalayam (P) merged with L. C. No. 33
34 Thiruchengode (N. P.)	...	51	15	126	76	76	57	10	14	28	4	33	...	200	216	394	611	Thiruchengode (P) merged with L. C. No. 33
35 Devanankurichi (P)	...	4	1	158	220	15	14	7	9	9	2	5	...	19	5	251	303	...
36 Anangur (V)	...	...	...	248	151	10	...	6	...	22	4	37	...	89	74	593	639	Anangur (P) 1-9-60
37 Elandakuttai (P)	...	23	13	79	42	2	...	4	2	6	3	2	...	87	96	399	580	...
38 Pallipalayam Agraharam (P)	...	10	...	183	70	184	180	51	10	81	18	12	...	193	163	667	919	...
39 Kaliyanur Agraharam (V)	...	18	40	10	...	12	...	8	6	...	6	...	...	14	3	167	276	Kaliyanur Agraharam (P) 2-8-60

Location Code Number	Name of Village/Panchayat		Area in Sq. Miles	Occupied Residential Houses		Total No. of Persons Enumerated			Scheduled Castes		Scheduled Tribes		Literate and Educated Persons		Total Workers (A-I to A-IX)		A-I		A-II	
				No. of Houses	No. of Households	Total	Males	Females	M	F	M	F	M	F	M	F	M	F	M	F
1	2		3	4	5	6	7	8	9	10	11	12	13	14	15	16	17	18	19	20
40	Samasangili Agraharam (P) ..	P. Pw.	3·42	6.4	615	2,452	1,219	1,233	249	231	...	...	289	64	866	568	471	320	175	179
41	Kaliganur (V) ...	Pw.	2·95	475	504	2,042	1,047	995	222	194	...	...	123	15	754	591	473	377	168	134
42	Pallipalayam (P) ..	P. D. Mcw. Mp. Rly. R. Pt. Tel. Pw. Tk. Ei. Ea. E. Cs.	4·14	797	976	4,876	2,540	2,336	93	96	...	...	1,422	529	1,541	732	24	15	9	6
43	Puduppalayam Agraharam (V).	P. M. H. R. Pw.	3·86	146	146	558	283	275	...	...	...	...	129	38	176	152	86	140	3	11
44	Alampalayam (P) (Part of Pallipalayam) ...	M. R. Pw.	...	500	525	2,040	1,001	1,039	185	184	...	...	260	53	700	714	314	493	27	51
45	Kadachinallur (V) ...	M. Rly. R. Cs.	3·48	416	483	1,960	969	991	257	248	...	...	196	17	646	681	248	338	126	235
46	T. Kavandampalayam (P) ...	P. R. Pw.	1·70	220	220	825	420	405	...	...	...	...	13	2	295	221	269	202	6	9
47	Thokkavadi (P) ...	P. R. Pw.	7·03	573	585	2,210	1,108	1,102	180	182	...	...	154	9	737	499	466	300	209	167
48	Varagurampatti (V) ...	P. R. Pw.	2·42	407	407	1,460	732	728	56	62	1	2	90	4	519	457	328	337	29	28
49	Andipalayam (V) ...	P. R. Pw	2·67	195	195	773	403	370	39	45	...	...	94	4	244	242	160	171	17	14
50	Attipalayam (V) ...	P. R. Pw.	1·18	179	179	615	310	305	75	68	...	...	63	12	233	225	154	161	54	39
51	Muthanampalayam (V) ...	R. Pw.	0·65	123	123	431	213	218	80	85	...	...	71	10	125	57	40	3	...	...
52	Ravandampalayam (P) (alias Komarapalayam) ...	P. M. D. Rhc. R. Pw. Tel. Ea. E.	7·42	496	502	2,204	1,087	1,117	148	138	...	...	325	85	686	634	125	109	36	18
53	Sathianaickampalayam (V) ...	...	0·72	103	103	420	214	206	...	...	...	...	87	3	143	138	85	83	31	33
54	Kuppandaipalayam (V) ...	P. M. R. Pw.	6·47	88	88	230	122	108	...	...	...	...	12	1	83	46	55	44	1	...
55	Oduvampalayam (V) ...	P. R. Pw.	0·64	69	69	323	153	169	2	2	...	...	19	3	103	79	91	76	1	1
56	Andrapatti (V) ...	P. R. Pw.	0·88	129	129	465	232	233	55	53	...	...	26	1	187	188	130	135	47	49
57	Avanasipatti (P) ...	P. R. Pw. Cs.	1·60	231	279	1,057	503	554	82	106	...	...	93	7	352	282	243	192	2	7
58	Ramapuram (V) ...	P. M. R. Pw. Cs.	2·88	338	425	1,640	828	812	87	96	...	...	233	28	615	502	285	211	34	21
59	Kolankondai (V) ...	P. R. Pw. Ea.	1·55	245	245	983	520	463	159	154	...	...	8[illegible]	11	392	314	172	123	15	31
60	Kottapalayam (P) ...	P. M. R. Pw. Ea.	2·27	248	276	1,164	606	558	140	112	...	...	157	32	410	245	300	187	38	32
61	Palamedu (P) ...	P. R. Pw. Ea. E. Cs.	3·91	537	537	2,158	1,117	1,041	211	207	...	...	265	65	696	351	363	1[illegible]3	27	12
62	Morangam (V) ...	P. R. Pw. Ea.	1·26	159	159	634	323	311	9	9	...	...	105	12	218	182	142	110	8	26
63	Sundangipalayam (V) ...	P. R. Pw.	1·36	75	80	307	156	151	32	32	...	...	18	4	115	88	68	65	16	6
64	Munjanoor (V) ...	P. H. M. Mcw. R. Pw. Ea. Cs.	3·55	982	982	3,908	1,933	1,975	286	315	...	...	585	123	1,205	560	649	262	82	64
65	Kalluppalayam (V) ...	R. Pw.	0·66	134	135	608	302	306	116	104	...	...	28	4	233	247	108	123	83	120
66	Minnampalli (P) ...	P. R. Pw.	2·80	379	380	1,525	765	760	305	290	...	...	167	42	449	458	241	274	2	...
67	Marapparai (P) ...	P. R. Pw.	5·17	612	622	2,467	1,243	1,224	162	158	...	...	276	46	836	211	352	36	35	7
68	Karungalpatti Agraharam (V)	P. R. Pw.	0·50	144	155	616	293	323	55	54	...	...	93	15	213	155	96	99	64	15
69	Karungalpatti (V) ...	P. R. Pw.	1·11	35	38	152	72	80	53	64	...	...	18	1	41	24	34	19	4	1
70	Paruthipalli (P) ...	P. R. Pw. Ea. E. Cs. B.	3·79	528	528	2,071	1,011	1,060	274	278	...	...	300	55	676	522	307	158	17	12
71	Vandinatham (V) ...	P. R. Pw.	1·35	110	110	456	215	241	54	68	...	...	60	11	156	113	68	34	3	6
72	Konnayar (P) ..	P. H. L. R. Pw.	6·12	961	961	3,675	1,844	1,831	389	389	...	...	531	77	1,299	643	656	303	50	41
73	Agram (V) ...	P. D. R. Pw.	3·62	762	762	2,825	1,441	1,384	317	321	...	...	346	112	955	640	454	322	67	71
74	Komarapalayam (P) ...	P. M. D. Pt. R. Pw.	8·73	665	665	2,514	1,256	1,258	239	219	...	...	281	31	828	492	472	289	161	88
75	Kovilpalayam (V) ...	P. R. Pw.	0·82	163	163	579	280	299	64	64	...	...	29	2	193	129	95	79	...	...

VILLAGE DIRECTORY

TIRUCHENGODE TALUK—(contd.)

Location Code Number	Name of Village/Panchayat	A-III M	A-III F	A-IV M	A-IV F	A-V M	A-V F	A-VI M	A-VI F	A-VII M	A-VII F	A-VIII M	A-VIII F	A-IX M	A-IX F	B-X Non-workers M	B-X Non-workers F	Name of the Panchayat in which it is now included with the date of inclusion with other components if any
1	2	21	22	23	24	25	26	27	28	29	30	31	32	33	34	35	36	37
40	Samayasangiri Agraharam (P)	5	2	69	9	26	...	10	2	12	7	12	...	86	49	353	665	...
41	Kaliganur (V)	43	38	20	...	13	...	1	1	6	2	...	...	30	39	293	404	Kaliyanur (P) 2-8-60
42	Pallipalayam (P)	...	...	988	607	99	...	27	14	241	16	6	...	147	74	999	1,604	...
43	Puduppalayam Agraharam (V)	...	...	12	1	3	...	...	...	...	...	64	...	8	...	107	123	Pudupalayam Agraharam (P) 8-9-60
44	Alampalayam (P) (Part of Pallipalayam)	6	3	57	9	29	5	13	10	4	...	98	...	152	143	301	325	...
45	Kadachinallur (V)	80	...	44	79	24	...	...	...	2	...	49	...	73	29	323	310	Kadachinallur (P) 8-9-60
46	T. Kavandampalayam (P)	...	...	7	3	2	1	...	...	1	...	...	...	10	6	125	184	T. Kavandampalayam (P) 2-4-60
47	Thokkavadi (P)	8	2	45	28	1	1	1	1	...	...	...	...	7	...	371	603	...
48	Varagurampatti (V)	...	...	84	53	20	...	6	3	8	3	6	...	38	33	213	2[illegible]1	Varagurampatti (P) 31-8-60
49	Andipalayam (V)	1	3	22	18	21	1	...	3	8	4	4	...	11	28	159	128	Andipalayam (P) 31-5-60
50	Attipalayam (V)	...	...	6	6	3	2	1	...	...	...	...	...	15	17	77	80	Attipalayam (P) 9-6-60 merged with L. C. No. 82
51	Muthanampalayam (V)	3	...	1	1	9	...	...	...	8	...	5	...	59	53	88	161	Muthanampalayam (P) 9-6-60 merged with L. C. No. 82
52	Ravandamplayam (P) (alias Komarapalayam)	...	...	366	368	13	1	4	...	8	1	6	...	128	137	401	483	...
53	Sathianaickampalayam (V)	...	...	12	6	1	...	1	2	2	...	1	...	10	14	71	68	Sathianaickanpalayam (P) 21-6-60 included L.C. Nos. 75 & 76
54	Kuppandaipalayam (V)	...	...	7	...	6	...	...	...	...	...	...	...	14	2	39	62	Kuppandaipalayam (P) 3-8-60 included L. C. Nos. 55 & 56
55	Oduvampalayam (V)	...	...	3	1	...	...	...	...	...	...	...	...	8	1	51	90	Oduvampalayam (P) 3-8-60 merged with L.C. No. 54
56	Andrapatti (P)	...	...	1	...	...	...	...	...	...	...	2	...	7	4	45	45	Andrapatti (P) 3-8-60 merged with L. C. No. 54
57	Avanasipatti (P)	1	...	36	37	9	6	...	...	4	...	1	...	56	40	151	272	Avanasipatti (P) 26-5-60
58	Ramapuram (P)	1	4	191	131	5	...	2	...	8	5	1	...	88	130	213	310	Ramapuram (P) 17-9-60
59	Kolankondai (P)	30	16	115	97	27	3	3	...	4	34	1	...	25	10	128	149	Kolankondai (P) 23-8-60
60	Kottappalayam (P)	6	...	35	19	2	...	6	4	2	...	1	...	20	3	196	313	Kottappalayam (P) included L. C. No. 27
61	Palamedu (P)	...	...	130	94	11	5	13	3	16	5	...	...	136	59	421	690	...
62	Morangam (P)	33	...	9	46	3	...	...	...	9	...	...	...	14	...	105	129	Morangam (P) 14-11-60 included L. C. No. 63
63	Sundangipalayam (V)	...	...	10	3	5	2	...	...	2	1	...	...	14	11	41	63	...
64	Munjanoor (V)	8	...	193	63	27	3	2	...	59	9	11	...	174	159	728	1,415	Manjanur (P) 25-10-60
65	Kalluppalayam (V)	...	...	...	...	36	2	...	...	...	...	...	...	6	2	69	59	Kalluppalayam (P) 13-11-60
66	Minnampalli (P)	40	2	33	52	22	...	1	1	14	...	...	...	96	129	316	302	...
67	Marapparai (P)	30	14	184	88	41	...	21	...	86	15	2	...	85	51	407	1,013	Marapparai (P) included L.C. No. 101
68	Karungalpatti Agraharam (V)	3	...	27	35	15	4	1	...	3	...	...	...	4	2	80	168	Karungalpatti Agraharam (P) 16-11-60 included L. C. No. 69
69	Karungalpatti (V)	...	...	1	1	2	...	...	...	...	...	...	...	...	3	31	56	Karungalpatti (P) 16-11-60 merged with L.C. No. 68
70	Paruthipalli (P)	2	4	214	173	...	...	41	...	15	5	2	...	78	170	335	538	...
71	Vandinatham (V)	5	...	48	45	3	...	...	...	3	...	1	...	25	28	59	128	Vandinatham (P) 20-8-60
72	Konnayar (P)	39	6	160	111	127	9	84	7	15	4	2	...	166	162	545	1,188	...
73	Agram (V)	...	...	265	178	10	1	5	1	52	13	4	...	98	54	486	744	Agram (P) 21-6-60
74	Komarapalayam (P)	28	17	87	47	6	1	8	...	21	...	2	...	43	50	428	766	...
75	Kovilpalayam (V)	...	...	31	19	...	...	...	...	13	...	1	...	53	31	87	170	...

VILLAGE DIRECTORY

TIRUCHENGODE TALUK—(contd.)

Location Code Number	Name of Village/Panchayat		Area in Sq. Miles	Occupied Residential Houses: No. of Houses	Occupied Residential Houses: No. of Households	Total No. of Persons Enumerated: Total	Total No. of Persons Enumerated: Males	Total No. of Persons Enumerated: Females	Scheduled Castes: M	Scheduled Castes: F	Scheduled Tribes: M	Scheduled Tribes: F	Literate and Educated Persons: M	Literate and Educated Persons: F	Total Workers (A-I to A-IX): M	Total Workers (A-I to A-IX): F	A-I: M	A-I: F	A-II: M	A-II: F
1	2		3	4	5	6	7	8	9	10	11	12	13	14	15	16	17	18	19	20
76	Ilapampalayam (V)	... P. R. Pw.	0·78	300	300	1,213	603	610	48	43	...	...	192	17	370	371	111	93	19	20
77	Kavandampalayam (V) (Komarapalayam Part)	... P. R. Pw.	7·42	306	306	1,133	540	593	112	115	...	...	131	19	382	319	195	183	74	56
78	Pokkampalayam (V)	... P. R. Pw.	2·09	277	279	1,037	531	506	93	84	...	...	121	10	365	313	202	185	46	67
79	Puduppuliampatti (V)	... P. R. Pw.	1·34	323	323	1,337	680	657	148	146	...	...	62	8	460	262	237	137	36	5
80	Vattuparappu (V)	... P. R. Pw.	0·57	74	75	231	116	115	...	...	...	...	2	...	87	94	81	85	...	1
81	Vettuvampalayam (V)	... P. R. Pw.	0·39	105	105	372	177	195	48	54	...	...	16	...	130	89	89	65	34	13
82	Sirumolasi (V)	... P. R. Pw. Cs.	0·80	93	96	345	180	165	24	31	...	...	1	...	147	133	105	96	19	23
83	Animoor (V)	... P. R. Pw.	1·42	244	244	819	429	390	108	107	...	...	65	14	283	237	167	156	46	52
84	Thottipalayam (V)	... R. Pw.	0·89	95	95	376	187	189	...	...	...	...	14	1	124	125	93	93	24	31
85	Emapalli (P)	... P. M. R. Pw.	6·69	746	746	3,075	1,539	1,536	295	331	...	...	461	147	1,049	687	709	456	162	148
86	Pappampalayam (V)	... R.	3·24	293	293	1,209	589	620	...	...	...	...	104	18	416	305	313	206	17	44
87	Odappali Agraharam (V)	... P.	1·85	351	351	1,506	745	761	...	...	...	...	187	43	496	398	136	134	107	98
88	Kokkarayampet (P)	... P. M. R. Tk.	3·38	575	599	2,369	1,168	1,201	185	184	...	...	336	40	834	632	508	462	14	13
89	Pattur (V)	... P. R.	2·69	644	644	2,447	1,221	1,226	203	221	...	...	231	53	906	627	554	357	103	54
90	A. Erayamangalam (P)	... P. M. R. Pw.	3·40	641	687	2,848	1,417	1,431	8	12	...	...	272	39	953	922	603	605	50	64
91	A. Eray mangalam (N. P.)	... R. Pw.	5·40	194	194	777	377	4 0	56	48	...	...	17	2	298	324	235	243	56	71
92	Molasi (P)	... P. M. Mcw. R. Pw.	3·04	546	546	1,924	935	988	103	120	...	...	120	31	704	693	537	547	105	129
93	Pirithi (P)	... P. R. Pw.	4·68	475	475	1,838	948	890	190	208	...	...	102	25	719	617	523	432	88	94
94	Chittalandur (P)	... P. H. R. Pw.	3·71	656	709	3,118	1,521	1,597	190	174	...	...	380	78	915	496	330	154	111	57
95	Nallipalayam (P)	... P. R. Pw.	5·02	555	555	2,202	1,087	1,115	237	233	...	...	370	123	699	140	366	60	138	39
96	Unjanai (P)	... P. M. R. Pw. Cs.	4·60	755	825	3,386	1,697	1,689	384	368	...	...	443	84	1,065	781	392	296	51	55
97	Molippalli (P)	... P. R. Pw.	3·56	555	556	2,198	1,098	1,100	371	357	...	...	229	24	688	499	323	187	76	50
98	Vilapalayam (P)	... P. Pw.	4·07	474	474	1,822	901	921	95	104	...	...	101	18	666	458	427	319	19	7
99	Illuppili (P)	... P. M. R. Pw. Cs.	5·48	719	721	2,665	1,319	1,346	385	382	...	...	253	83	919	678	503	353	81	61
100	Kokkalai (V)	... P. M. Pw. Cs.	1·74	585	587	2,285	1,128	1,157	281	314	...	...	291	59	770	772	517	551	31	46
101	Marapparai (Part) (V)	... P. Mcw. R. Pw.	1·16	198	202	851	417	434	124	149	...	...	153	41	244	195	130	79	31	61
102	Perya Manali (V)	... P. M. R. Pw.	6·00	775	777	3,184	1,564	1,620	408	422	...	...	470	95	1,026	462	393	92	238	136
103	Thondipatti (V)	... P. Pw.	1·50	318	331	1,357	642	715	98	130	...	...	161	21	416	388	204	224	62	72
104	Movureddipatti (V)	... P. M. R. Pw. Cs.	3·15	532	532	1,941	965	976	152	138	...	...	286	54	652	577	374	359	111	110
105	Kothampoondi (P)	... P. M. R. Pw. Cs.	3·67	654	658	2,398	1,170	1,228	272	274	...	...	332	45	824	708	496	360	38	22
106	Pullagoundampatti (V)	... P. Pw.	2·93	209	209	786	380	406	65	72	...	...	71	15	255	225	155	171	24	24
107	Punjaipuduppalayam (V)	... P. R. Pw.	1·39	264	264	873	428	445	106	110	...	...	105	4	311	324	177	145	51	63
108	Laddivadi (P)	... P. R. Pw.	2·83	475	492	2,023	981	1,042	220	188	...	...	209	31	643	581	299	246	109	123
109	Manathi (P)	... P. Pw. Cs.	1·40	358	358	1,310	667	643	124	93	...	...	144	19	441	278	201	86	42	94
110	Elanagar (P)	... P. M. R. Pw. Cs.	2·40	386	386	1,424	684	740	135	140	...	...	166	53	460	481	329	348	...	1

VILLAGE DIRECTORY

TIRUCHENGODE TALUK—(contd.)

Location Code Number	Name of Village/Panchayat	A-III M	A-III F	A-IV M	A-IV F	A-V M	A-V F	A-VI M	A-VI F	A-VII M	A-VII F	A-VIII M	A-VIII F	A-IX M	A-IX F	B-X Non-workers M	B-X Non-workers F	Name of the Panchayat in which it is now included with the date of inclusion with other components if any
1	2	21	22	23	24	25	26	27	28	29	30	31	32	33	34	35	36	37
76	Ilayampalayam (V)	3	2	172	238	14	...	7	2	10	1	2	...	32	15	233	239	...
77	Kavandampalayam (Komarapalayam Part)	...	...	29	26	7	1	4	...	10	3	4	...	59	50	158	274	...
78	Pokkampalayam (V)	...	...	77	46	9	...	3	1	5	3	1	...	22	11	166	193	Pokkampalayam (P) 2-8-60
79	Puduppuliampatti (V)	25	22	127	92	4	...	3	...	3	...	2	...	23	6	220	395	Puduppuliampatti (P) 17-5-60
80	Vattapparappu (V)	...	...	5	6	...	...	...	...	...	...	...	...	1	2	29	21	Vattaparappu (P) 9-6-60 merged with L. C. No. 82
81	Vettuvampalayam (V)	...	...	1	1	...	...	...	...	...	...	...	...	6	10	47	106	Vettuvampalayam (P) 9-6-60 merged with L.C. No. 82
82	Sirumolasi (V)	...	...	18	14	...	...	...	...	...	...	...	...	5	...	33	32	Sirumolasi (P) 9-6-60 included L. C. Nos. 80, 81, 50 & 51
83	Animoor (V)	...	...	28	26	8	...	...	...	4	...	2	...	28	3	146	153	Animoor (P) 23-3-60 included L. C. No. 84
84	Thottipalayam (V)	...	...	...	...	1	...	...	...	1	...	...	...	5	1	63	64	Thottipalayam (P) 23-3-60 merged with L. C. No. 83
85	Emapalli (P)	...	1	74	14	4	2	7	1	10	...	4	...	79	63	490	849	...
86	Pappampalayam (V)	...	...	50	25	...	...	...	...	...	2	...	...	36	28	173	315	Pappampalayam (P) 9-6-60
87	Odappali Agraharam (V)	...	...	121	98	9	...	8	...	3	...	41	4	71	64	249	363	Odappali Agraharam (P) 2-8-60
88	Kokkarayampet (P)	26	...	68	10	6	...	2	...	10	8	2	...	168	139	364	569	...
89	Pattur (V)	20	22	125	51	7	1	1	...	1	...	1	...	94	142	315	599	Pattur (P) 14-4-60
90	A. Erayamangalam (P)	17	10	90	57	100	103	1	2	17	9	...	...	75	72	464	509	...
91	A. Erayamangalam (N. P.)	...	...	3	4	...	...	...	...	1	...	...	1	3	5	79	76	...
92	Molasi (P)	...	...	28	9	...	...	2	...	1	...	3	1	28	7	282	295	...
93	Pirithi (P)	...	...	77	79	...	...	4	...	3	...	2	...	22	12	229	273	Pirithi (P) 10-1-60
94	Chittalandur (P)	3	...	354	256	12	...	35	1	4	...	8	1	58	27	606	1,101	...
95	Nallipalayam (P)	3	...	100	35	42	...	6	1	6	...	1	...	37	5	388	975	...
96	Unjanai (P)	7	8	358	245	14	8	12	3	27	...	...	...	204	166	632	908	...
97	Molippalli (P)	...	...	167	142	10	1	2	...	8	1	3	...	99	118	410	601	...
98	Vilapalayam (P)	...	1	130	89	21	...	1	...	1	...	1	...	66	42	225	463	...
93	Illuppilli (P)	2	...	114	87	10	...	13	7	25	3	2	...	169	167	400	668	...
100	Kokkalai (V)	...	...	75	26	1	...	5	...	2	1	1	...	138	148	358	385	Kokkalai (P) 21-6-60
101	Marapparai (Part)	...	...	56	26	2	...	1	...	2	...	...	...	22	29	173	239	Marapparai (P) merged with L. C. No. 67
102	Peria Manali (V)	4	4	270	185	14	...	12	2	11	10	3	...	81	33	538	1,158	Periya Manali (P) 6-6-60
103	Thondipatti (V)	...	...	112	84	3	...	...	...	9	1	...	...	26	7	226	327	Thondipatti (P) 3-8-60
104	Movureddipatti (V)	1	3	54	21	2	...	14	...	29	4	2	...	65	80	313	399	Movureddipatti (P) 22-8-60
105	Kothampoondi (P)	6	...	99	127	17	5	10	2	50	6	1	...	107	186	346	520	...
106	Pullagoundampatti (V)	1	...	35	18	14	...	...	...	8	1	...	...	18	11	125	181	Pullagoundampatti (P) 8-9-60
107	Punjai Pudunpalayam (V)	3	...	31	91	1	...	9	...	...	1	1	...	38	24	117	121	Punjai Puduppalayam (P) 8-9-60
108	Laddivadi (P)	...	...	140	148	10	1	25	11	27	18	...	...	33	34	338	461	...
109	Manathi (P)	10	...	84	42	32	2	3	...	8	...	...	...	61	54	226	365	...
110	Elanagar (P)	...	...	5	1	7	...	6	3	25	2	...	...	88	126	224	259	...

Location Code Number	Name of Village/Panchayat			Area in Sq. Miles	Occupied Residential Houses		Total No. of Persons Enumerated			Scheduled Castes		Scheduled Tribes		Literate and Educated Persons		Total Workers (A-I to A-IX)		A-I		A-II	
					No. of Houses	No. of Households	Total	Males	Females	M	F	M	F	M	F	M	F	M	F	M	F
1	2			3	4	5	6	7	8	9	10	11	12	13	14	15	16	17	18	19	20
111	Musiri (V)	...	P. M. R. Pw. Cs.	1·90	317	317	1,142	569	573	80	83	...	...	135	20	390	323	271	229	56	44
112	Musiri (P)	...	M. Pw.	1·09	389	392	1,426	705	721	147	153	...	...	152	25	468	385	277	232	27	69
113	Marukkalampatti (P)	...	P. M. H. Mcw. R. Pw.	0·80	222	222	841	438	403	8	11	...	...	195	57	267	158	111	100	8	...
114	Puthur Fast (P)	...	P. Pw.	1·74	327	327	1,193	569	624	235	261	...	...	130	19	342	280	209	158	5	...
115	Bommampatti (P)	...	P. M. Pw. Cs.	4·09	826	826	3,173	1,588	1,585	294	289	...	...	333	36	1,103	905	543	500	108	55
			Total ...	**316·39**	**46,868**	**48,189**	**189,804**	**94,375**	**95,429**	**18,072**	**18,178**	**1**	**2**	**22,325**	**4,672**	**64,164**	**47,748**	**33,431**	**25,238**	**7,381**	**6,861**

VILLAGE

TIRUCHENGODE

DIRECTORY

TALUK—(contd.)

Location Code Number	Name of Village/Panchayat	A-III		A-IV		A-V		A-VI		A-VII		A-VIII		A-IX		B-X Non-workers		Name of the Panchayat in which it is now included with the date of inclusion with other components if any
		M	F	M	F	M	F	M	F	M	F	M	F	M	F	M	F	
1	2	21	22	23	24	25	26	27	28	29	30	31	32	33	34	35	36	37
111	Musiri (V) ...	...	...	28	27	14	...	...	...	1	...	1	...	19	23	179	250	Musiri (P) 16-6-60
112	Musiri (P) ...	3	...	14	2	93	60	4	...	8	1	1	...	41	21	237	336	...
113	Marukkalampatti (P) ...	1	3	7	4	21	1	2	4	36	6	8	...	73	40	171	245	...
114	Puthur East (P) ...	...	...	45	44	7	2	6	1	10	...	...	...	60	75	227	344	...
115	Bommampatti (P) ...	2	5	165	84	10	...	33	1	7	1	1	...	234	259	485	680	...
	Total ...	**739**	**344**	**10,920**	**8,054**	**1,798**	**568**	**898**	**210**	**1,482**	**312**	**545**	**8**	**6,970**	**6,153**	**30,211**	**47,681**	

TOWN

TIRUCHENGODE

DIRECTORY

TALUK—(contd.)

Location Code Number	Name of Town		Area in Sq. Miles	Occupied Residential Houses: No. of Houses	Occupied Residential Houses: No. of Households	Total No. of Persons Enumerated: Total	Total No. of Persons Enumerated: Males	Total No. of Persons Enumerated: Females	Scheduled Castes: M	Scheduled Castes: F	Scheduled Tribes: M	Scheduled Tribes: F	Literate and Educated Persons: M	Literate and Educated Persons: F	Total Workers (A-I to A-IX): M	Total Workers (A-I to A-IX): F	A-I: M	A-I: F	A-II: M	A-II: F
1	2		3	4	5	6	7	8	9	10	11	12	13	14	15	16	17	18	19	20
2	Komarapalayam (P) ...	P. M. H. T. L. Hos. Mcw. Mp. R. Pt. Tel. Tk. Ei. Ea. E. Cs. B.																		
		Town Total ...	17·00	5,080	5,389	24,757	12,545	12,212	1,133	1,067	...	...	4,767	1,977	7,865	3,701	1,839	1,119	499	262
19	Mallasamudram (P) ...	P. M. H. L. Mcw. Mp. R. Pt. S. Pw. Ei. Ea. E. Cs.																		
Ward 1	E. B. 75-A ...	...	...	130	183	1,017	504	513	...	...	...	...	217	68	272	261	4	3	...	...
2	75-B ...	...	...	136	141	735	363	373	...	...	...	...	170	66	212	171	2	...	...	...
3	76-A ...	...	...	90	100	705	348	357	...	...	...	...	112	30	211	219	5	3	...	...
4	76-B ...	...	...	149	158	604	311	293	...	...	...	...	119	21	191	152	2	...	...	...
5	77 ...	...	...	214	270	1,286	646	640	...	...	...	...	366	461	373	213	19	7	...	1
6	78-A ...	...	...	301	313	1,246	664	582	58	4	...	...	283	50	367	268	19	18	1	...
7	78-B ...	...	...	58	62	547	287	260	8	9	...	...	28	5	214	168	107	79	...	1
8	79 ...	...	...	187	187	923	457	466	91	84	...	...	43	10	323	274	86	92	89	93
9	80 ...	...	...	170	170	830	404	426	231	252	...	...	112	53	256	254	89	95	5	1
10	81-A ...	...	...	94	95	436	224	212	...	...	...	...	108	52	144	111	60	42	...	...
11	81-B ...	...	...	91	92	483	256	227	...	...	...	...	120	55	163	132	...	...	...	...
12	82 ...	...	...	103	106	588	302	286	150	124	...	...	70	29	198	154	14	11	57	17
13	83 ...	...	...	285	285	1,319	638	681	36	41	...	...	123	21	430	427	80	82	12	9
		Town Total ...	8·00	2,008	2,162	10,720	5,404	5,316	574	514	...	...	1,871	921	3,354	2,804	487	432	164	122
33	Tiruchengode (P) ...	P. M. H. L. D. Hos. Rhc. Mcw. Mp. Rly. R. Pt. Tel. Pw. Ea. E. Vh. Cs. B.																		
Ward 1	E. B. 115 ...	...	...	67	71	283	167	116	...	...	...	...	120	41	73	16	...	...	1	...
	116 ...	...	...	175	237	1,020	514	506	...	...	...	...	318	234	239	25	2	...	...	...
	117 ...	...	...	136	165	870	483	387	5	5	...	...	285	139	269	79	16	5	...	...
	118 ...	...	...	75	99	568	284	284	2	1	...	...	194	144	137	38	1	1	1	1
	119 ...	...	...	50	60	313	148	165	...	...	...	...	103	72	88	9	2	...	...	...
	120 ...	...	...	79	103	527	280	247	3	...	...	...	202	113	163	18	...	...	...	...
	121 ...	...	...	101	102	553	273	280	...	...	...	...	204	124	150	15	...	...	...	...
	122 ...	...	...	144	162	855	399	456	...	43	...	...	153	112	221	45	1	...	...	...
	123 ...	...	...	152	152	732	378	354	6	6	...	...	222	71	213	28	4	...	...	...
	124 ...	...	...	67	68	378	187	191	...	...	...	...	95	42	107	35	...	...	...	...
	125 ...	...	...	162	162	754	375	379	147	160	...	...	185	62	199	64	2	...	...	...
	126 ...	...	...	77	105	451	215	236	...	...	...	...	152	91	116	38	...	...	...	...
	127 ...	...	...	79	97	410	188	222	...	...	...	...	129	85	83	14	1	...	...	...
	128 ...	...	...	147	147	683	345	338	...	...	...	...	208	120	170	57	6	2	2	...

TOWN

TIRUCHENGODE

DIRECTORY

TALUK—(contd.)

Location Code Number	Name of Town	A-III M	A-III F	A-IV M	A-IV F	A-V M	A-V F	A-VI M	A-VI F	A-VII M	A-VII F	A-VIII M	A-VIII F	A-IX M	A-IX F	B-X Non-workers M	B-X Non-workers F
1	2	21	22	23	24	25	26	27	28	29	30	31	32	33	34	35	36
2	Komarapalayam (P)—(*concld.*)																
	Town Total ...	**30**	**12**	**1,885**	**825**	**1,672**	**460**	**134**	**68**	**797**	**196**	**145**	**1**	**864**	**758**	**4,680**	**8,511**
19	Mallasamudram (P)—(*concld.*)																
Ward 1	E. B. 75-A ...	6	3	239	246	2	...	...	...	12	...	1	...	8	9	232	252
2	75-B ...	...	1	167	138	1	31	...	...	30	1	1	...	11	...	151	202
3	76-A ...	3	...	170	197	...	...	3	2	5	...	...	...	25	17	137	138
4	76-B ...	...	...	159	139	...	...	2	2	3	...	...	...	25	11	120	141
5	77 ...	...	...	161	181	21	1	9	6	85	7	11	...	67	10	273	427
6	78-A ...	...	...	240	235	22	...	11	4	16	6	7	...	51	5	297	314
7	78-B ...	...	...	100	82	2	2	5	4	...	...	...	...	...	...	73	92
8	79 ...	2	...	127	81	1	1	...	...	1	...	...	...	17	7	134	192
9	80 ...	1	3	46	34	4	...	31	22	2	...	1	...	77	99	148	172
10	81-A ...	...	...	61	61	...	...	1	1	2	1	...	...	20	6	80	101
11	81-B ...	...	...	149	129	...	...	...	...	13	2	...	...	1	1	93	95
12	82 ...	2	...	41	43	10	7	8	1	13	1	1	...	52	74	104	132
13	83 ...	...	...	274	270	8	...	1	...	19	22	5	...	31	44	208	254
	Town Total ...	**14**	**7**	**1,934**	**1,836**	**71**	**42**	**71**	**42**	**201**	**40**	**27**	...	**385**	**283**	**2,050**	**2,512**
33	Tiruchengode (P)—(*contd.*)																
Ward 1	E. B. 115 ...	1	...	4	3	12	8	...	...	27	1	8	...	20	4	94	100
	116 ...	2	...	3	...	38	5	7	1	60	1	32	1	95	17	275	481
	117 ...	...	...	17	39	30	2	1	...	70	9	28	...	107	24	214	308
	118 ...	...	...	4	25	20	2	2	...	29	3	12	3	68	3	147	246
	119 ...	...	...	1	...	11	1	1	...	44	3	6	...	23	5	60	156
	120 ...	...	...	22	4	21	1	1	...	60	4	10	...	49	9	117	229
	121 ...	...	...	17	2	29	2	7	1	74	3	7	...	16	7	123	265
	122 ...	...	2	35	11	68	5	8	1	34	12	16	...	59	14	178	411
	123 ...	...	...	9	8	61	1	22	8	79	7	14	...	24	4	165	326
	124 ...	4	...	...	...	36	19	18	10	26	1	6	...	17	6	80	155
	125 ...	3	...	...	...	57	3	4	...	42	14	12	...	79	47	176	315
	126 ...	...	...	...	...	47	8	7	1	29	21	12	...	21	8	99	198
	127 ...	...	...	1	5	24	1	1	...	12	1	19	...	25	7	105	208
	128 ...	2	...	...	1	55	11	6	1	28	10	24	...	47	32	175	281

TOWN

TIRUCHENGODE

DIRECTORY

TALUK—(contd.)

Location Code Number	Name of Town	Area in Sq. Miles	Occupied Residential Houses: No. of Houses	Occupied Residential Houses: No. of Households	Total No. of Persons Enumerated: Total	Total No. of Persons Enumerated: Males	Total No. of Persons Enumerated: Females	Scheduled Castes: M	Scheduled Castes: F	Scheduled Tribes: M	Scheduled Tribes: F	Literate and Educated Persons: M	Literate and Educated Persons: F	Total Workers (A-I to A-IX): M	Total Workers (A-I to A-IX): F	A-I: M	A-I: F	A-II: M	A-II: F
1	2	3	4	5	6	7	8	9	10	11	12	13	14	15	16	17	18	19	20
33	Tiruchengode (P)—(*contd.*)																		
Ward 1	E. B. 129	...	86	93	457	231	226	1	1	...	...	118	52	133	36	1	...	...	...
	130	...	114	114	535	275	260	68	60	...	...	72	11	133	27	...	...	...	...
	131	...	81	81	416	221	195	...	...	...	...	136	67	106	23	...	...	...	...
	132	...	131	155	784	401	383	...	...	...	...	263	81	212	32	...	...	...	...
	133	...	80	84	507	246	261	...	...	...	...	170	110	124	33	...	...	...	...
	134	...	103	122	689	371	318	...	...	...	...	271	125	177	93	...	...	...	...
	135	...	164	171	851	403	448	6	4	...	...	247	129	211	24	...	...	2	...
	136 & 137	...	76	79	443	216	227	...	...	...	...	122	64	111	31	...	...	...	...
	138	...	143	166	790	431	359	...	...	...	...	301	106	235	115	...	...	...	...
	139	...	66	66	341	173	168	...	...	...	...	95	30	103	67	...	...	...	...
	140	...	92	144	696	353	343	...	...	...	...	198	58	180	18	1	...	...	...
	141	...	88	101	488	231	257	1	1	...	...	152	143	116	33	7	1	...	...
	Total ...	...	**2,735**	**3,106**	**15,394**	**7,788**	**7,606**	**239**	**281**	...	...	**4,715**	**2,426**	**4,069**	**1,014**	**44**	**9**	**6**	**1**
Ward 2	E. B. 142	...	56	116	571	302	269	...	...	...	...	99	18	208	193	5	3	...	...
	143	...	123	123	544	284	260	...	...	...	...	103	11	170	186	1	1	2	1
	Total ...	...	**219**	**239**	**1,115**	**586**	**529**	...	...	...	...	**202**	**29**	**378**	**379**	**6**	**4**	**2**	**1**
Ward 3	E. B. 144	...	148	149	659	319	340	...	...	...	...	146	51	200	183	12	13	...	...
	145	...	115	122	613	317	296	..	...	...	...	131	32	191	159	6	...	2	3
	146	...	73	84	327	155	172	...	...	...	...	109	19	107	81	40	34	2	1
	Total ...	...	**336**	**355**	**1,599**	**791**	**808**	...	...	...	...	**386**	**102**	**498**	**423**	**58**	**47**	**4**	**4**
Ward 4	E. B. 147	...	115	136	633	322	311	...	...	...	...	90	6	209	235	13	17	...	...
	148	...	95	95	458	218	240	...	...	...	...	93	27	125	158	...	...	...	...
	149	...	135	151	734	374	360	...	...	...	...	138	23	248	241	1	...	...	...
	Total ...	...	**345**	**382**	**1,825**	**914**	**911**	...	...	...	...	**321**	**56**	**582**	**634**	**14**	**17**	...	...
Ward 5	E. B. 150	...	138	138	522	258	264	3	2	...	...	131	47	142	104	15	16	...	1
	151	...	135	135	622	325	297	93	84	...	...	80	26	173	97	37	32	2	...
	Total ...	...	**273**	**273**	**1,144**	**583**	**561**	**96**	**86**	...	...	**211**	**73**	**315**	**201**	**52**	**48**	**2**	**1**
Ward 6	E. B. 152	...	75	75	309	161	148	...	...	...	...	27	...	93	57	5	3	...	...
	Town Total ...	**6·00**	**3,983**	**4,430**	**21,386**	**10,823**	**10,563**	**335**	**367**	...	...	**5,862**	**2,686**	**5,935**	**2,708**	**179**	**128**	**14**	**7**

TOWN

TIRUCHENGODE

DIRECTORY

TALUK—(concld.)

Location Code Number	Name of Town	A-III M	A-III F	A-IV M	A-IV F	A-V M	A-V F	A-VI M	A-VI F	A-VII M	A-VII F	A-VIII M	A-VIII F	A-IX M	A-IX F	B-X Non-workers M	B-X Non-workers F
1	2	21	22	23	24	25	26	27	28	29	30	31	32	33	34	35	36
33	Tiruchengode (P)—(*concld.*)																
	Ward 1 E. B. 129 ...	...	...	...	...	58	9	5	...	24	9	10	...	35	18	98	190
	130 ...	2	...	3	...	69	1	8	7	20	2	8	...	23	17	142	233
	131 ...	...	...	...	...	46	12	1	...	34	2	7	...	18	9	115	172
	132 ...	...	...	24	3	50	12	...	...	64	1	26	...	48	16	189	351
	133 ...	...	...	...	...	62	21	2	...	42	6	2	...	16	6	122	228
	134 ...	...	...	50	82	32	...	...	...	74	5	5	...	16	6	194	225
	135 ...	2	...	48	12	54	1	5	...	54	4	13	...	33	7	192	424
	136 & 137 ...	1	...	...	...	66	28	...	...	28	...	7	...	9	3	105	196
	138 ...	...	...	95	105	32	...	1	...	80	8	4	...	23	2	196	244
	139 ...	...	...	58	43	10	15	5	7	18	1	1	...	11	1	70	101
	140 ...	1	...	...	...	89	10	4	...	37	...	6	...	42	8	173	325
	141 ...	...	1	1	2	18	7	4	...	20	...	11	...	55	22	115	224
	Total ...	**18**	**3**	**392**	**345**	**1,095**	**185**	**120**	**37**	**1,109**	**128**	**306**	**4**	**979**	**302**	**3,719**	**6,592**
	Ward 2 E. B. 142 ...	...	...	187	188	3	1	...	...	3	1	2	...	8	...	94	76
	143 ...	...	...	146	183	5	...	...	...	9	...	...	...	7	1	114	74
	Total ...	...	...	**333**	**371**	**8**	**1**	...	...	**12**	**1**	**2**	...	**15**	**1**	**208**	**150**
	Ward 3 E. B. 144 ...	...	...	153	146	15	5	1	...	5	1	...	...	14	18	119	157
	145 ...	...	2	144	144	18	4	1	2	8	1	4	...	8	3	126	137
	146 ...	...	...	30	39	12	2	1	...	6	...	2	...	14	5	48	91
	Total ...	...	**2**	**327**	**329**	**45**	**11**	3	2	19	2	6	...	**36**	**26**	**293**	**385**
	Ward 4 E. B. 147 ...	...	...	187	218	3	...	...	...	...	...	3	...	3		113	76
	148 ...	...	...	54	157	61	...	1	...	5	...	...	...	4	1	93	82
	149 ...	...	...	229	236	2	...	...	...	5	2	2	...	9	3	126	119
	Total ...	...	...	**470**	**611**	**66**	...	**1**	...	**10**	**2**	**5**	...	**16**	**4**	**332**	**277**
	Ward 5 E. B. 150 ...	...	...	2	13	67	36	2	2	14	1	9	...	33	35	116	160
	151 ...	...	...	...	1	58	6	...	...	8	1	7	...	61	57	152	200
	Total ...	...	...	**2**	**14**	**125**	**42**	**2**	**2**	**22**	**2**	**16**	...	**94**	**92**	**268**	**360**
	Ward 6 E. B. 152 ...	...	...	55	40	10	5	...	...	8	...	1	...	14	9	68	91
	Town Total ...	**18**	**5**	**1,579**	**1,710**	**1,349**	**244**	**126**	**41**	**1,180**	**135**	**336**	**4**	**1,154**	**434**	**4,888**	**7,855**

10. RASIPURAM TALUK

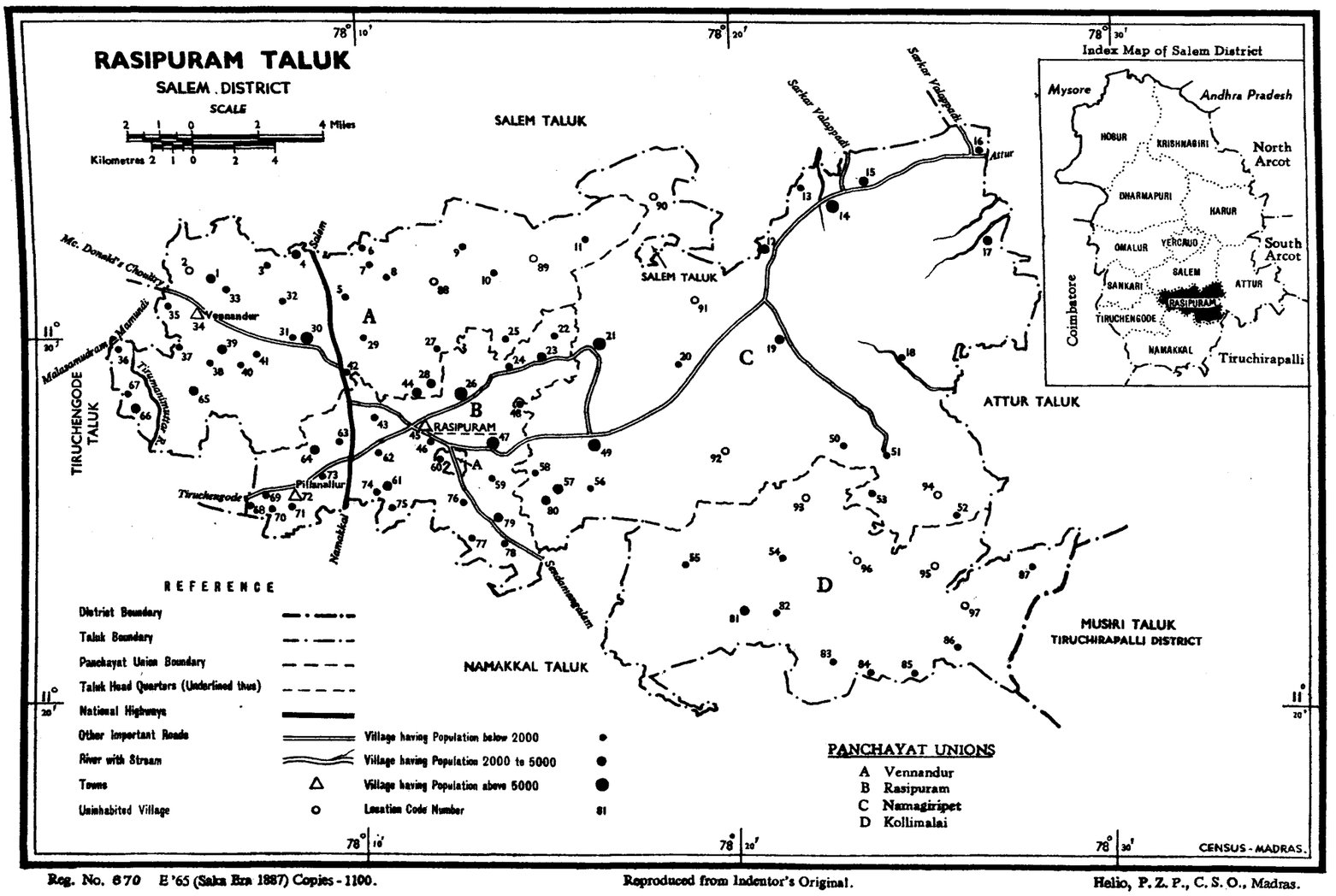

Reg. No. 670 E '65 (Saka Era 1887) Copies - 1100. Reproduced from Indentor's Original. Helio, P. Z. P., C. S. O., Madras.

ALPHABETICAL LIST OF VILLAGES

10. RASIPURAM TALUK

Sl. No.	Name of village	Location Code Number
1	Adakkampudukombai (R.F.) ...	97
2	Adakkampudukombai (V) ...	87
3	Akkaraipatti (Part) (V) ...	66
4	Alampatti (V) ...	31
5	Alathurnadu (V) ...	85
6	Alavoippatti (P) ...	39
7	Anaikattipalayam (V) ...	63
8	Anaipalayam (P) ...	74
9	Ananthagoundampalayam (V)	33
10	Annamalaipatti (V) ...	32
11	Athanur (P) ...	30
12	Ayilpatti (P) ...	12
13	Bailnadu (P) ...	81
14	Bailnadu (R.F.) ...	92
15	Bodamalai (R.F.) ...	89
16	Bondinaickenpatti (Singalandapuram Part) (P)	76
17	Chandrasekarapuram (P) ...	61
18	Edappulinadu (V) ...	82
19	Eswaramoorthipalayam (P) ...	15
20	Gedamalai (V) ...	11
21	Goundampalayam (Rasipuram Part) (P) ...	62
22	Gunduninadu (V) ...	86
23	Guttaladampatti (V) ...	8
24	Jedarpalayam (P) ...	57
25	Kakkaveri (P) ...	47
26	Kakkaveri (V) ...	59
27	Kallangulam (P) ...	27
28	Karkoodalpatti (P) ...	19
29	Kattanachampatti (P) ...	44
30	Keeranur (P) ...	5
31	Kilur (V) ...	10
32	Komarapalayam (V) ...	4
33	Komarapalayam (P) ...	71
34	Koneripatti (Part) (V) ...	46
35	Koonavelampatti (P) ...	64
36	Koppampatti (V) ...	68
37	Kurukkapuram (P) ...	73
38	Malayampalayam (V) ...	7
39	Malayampatti (P) ...	22
40	Mallur (R.F.) ...	88
41	Mangalapuram (P) ...	14
42	Mathiampatti (V) ...	36
43	Mathuruttu (P) ...	17
44	Mattuvelampatti (V) ...	40
45	Mavar (R.F.) ...	94
46	Melur (V) ...	9
47	Minnakkal Agraharam (V) ...	1
48	Minnakkal (Govt.) (V) ...	5
49	Molapalayam (P) ...	78
50	Moolaipallipatti (P) ...	20
51	Moolakkadu (V) ...	42
52	Moolakurichi (P) ...	53
53	Mullukurichi (P) ...	51
54	Murungapatti (P) ...	75
55	Muthukalippatti (P) ...	43
56	Naduppatti (V) ...	38
57	Naickenkombai (R.F.) ...	96
58	Namagiripet (P) ...	49
59	Naraikinar (P) ...	18
60	Navalpatti (P) ...	13
61	Nechipatti (P) ...	35
62	Pachudayampalayam (P) ...	56
63	Palantinnipatti (V) ...	41
64	Palappadinadu (V) ...	84
65	Pallavanaickanpatti (P) ...	6
66	Pattanam (P) ...	26
67	Pattanam Muniappampalayam (P) ...	24
68	Perakarainadu (V) ...	55
69	Perappansolam (P) ...	52
70	Perumagoundanpalayam (V) ...	58
71	Perumamalai (R.F.) ...	95
72	Pillanallur (P) ...	72
73	Ponkurichi (P) ...	69

Sl. No.	Name of village	Location Code Number	Sl. No.	Name of village	Location Code Number
74	Ponkurichi Ayipalayam (P) ...	70	86	Sowthapuram (Part) (P) ...	65
75	Ponaparappipatti (V) ...	3	87	Thengalpalayam (V) ...	29
76	Porasalpatti (V) ...	67	88	Thimmanaickenpatti (P) ...	16
77	Pudupalayam (P) ...	28	89	Thirumanur (R.F.) ...	90
78	Puduppatti (P) ...	21	90	Thirupulinadu (V) ...	83
79	Puduppatti (R.F.) ...	91	91	Thoppapatti (P) ...	80
80	Pudur (Malayalapatti) (V) ...	25	92	Thottiapatti (V) ...	60
81	Rasipuram (Part) (M) ...	45	93	Unanthangal (P) ...	50
82	Semmandapatti (P) ...	37	94	Vadugam (P) ...	23
83	Singalandapuram (Part) (V) ...	77	95	Vadugammanippampalayam (P) ...	48
84	Singalandapuram (Part) (P) ...	79	96	Varagur (R.F.) ...	93
85	Sithurnadu (V) ...	54	97	Vennandur (P) ...	34

PANCHAYAT UNION

S. No.	L. C. No.	Name of Panchayat	Date of formation	Location Code (Units of 1961 Census constituting the Panchayat formed after 31-3-1960	Persons	Males	Females
1	2	3	4	5	6	7	8
				RASIPURAM PANCHAYAT UNION			
				City Panchayat—NIL.			
				Village Panchayats			
1	22	Malayampatti ...	...	...	886	453	433
2	23	Vadugam ...	...	...	3,412	1,709	1,703
3	24	Pattanam Muniappampalayam ...	...	...	1,164	598	566
4	26	Pattanam ...	...	...	6,037	2,991	3,046
5	59	Kakkavei ...	1—9—60	Kanakabommanpatti	961	476	485
		Kanakabommanpatti	1—9—60	Arasapalayam (Part of Kakkaveri)			
6	46	Koneripatti ...	1—9—60	Koneripatti Thottipatti	744	385	359
7	75	Murungapatti ...	...	...	752	377	375
8	74	Ansipalayam ...	...	...	1,079	523	556
9	61	Chandrasekarapuram ...	...	...	3,246	1,592	1,654
10	78	Kurukkapuram ...	...	...	1,926	958	968
11	72	Pillanallur ...	...	...	6,883	3,437	3,446
12	71	Komarapalayam ...	—	...	1,445	711	734
13	70	P. Ayipalayam ...	...	70 P. Ayipalayam	458	225	233
				68 Koppampatti	147	81	66
14	64	Koonavelampatti ...	...	64 Koonavelampatti	4,347	2,179	2,168
				63 Anikattipalayam	348	178	170
15	43	Muthukalipatti ...	...	...	1,991	989	1,002
16	62	Goundampalayam ...	...	...	1,550	802	748
17	69	Ponkurichi ...	...	...	664	323	341

PANCHAYAT UNION

Sl. No.	L.C. No.	Name of Panchayat	Date of formation	Location Code/Units of 1961 Census constituting the Panchayat formed after 31-3-1960	Persons	Males	Females
1	2	3		5	6	7	8
				RASIPURAM PANCHAYAT UNION—(*concld.*)			
18	79	Singalandapuram ...	...	77 Kanakkabommanpatti (Singalandapuram Part)	480	257	223
				79 Singalandapuram	4,686	2,389	2,297
19	76	Bondinaickenpatti ...	...	...	1,238	636	602
20	47	Kakkaveri ...	...	...	5,195	2,666	2,529
21	78	Molapalayam ...	...	...	1,636	834	802
				Total ...	**51,270**	**25,769**	**25,501**

VENNANDUR PANCHAYAT UNION

City Panchayat—NIL

Village Panchayats

1	27	Kallangulam ...	...	...	1,078	544	534
2	28	Pudupalayam ...	...	...	3,764	1,890	1,874
3	44	Kattanachampatti ...	...	...	3,538	1,771	1,767
4	10	Kilur ...	1— 9—60	10 Kilur	250	122	128
				11 Gedamalai	216	108	108
				9 Melur	251	120	131
				25 Pudur (Malayalapatti)	546	275	271
5	29	Thengalpalayam ..	...	29 Thengalpalayam	1,402	703	699
6	5	Keeranur ...	...	...	1,873	959	914
7	6	Pallavanaickanpatti ...	...	...	1,107	556	551
8	8	Guttaladampatti ...	1— 6—60	8 Guttaladampatti	711	359	352
				7 Malayampalayam	480	248	232

PANCHAYAT UNION

Sl. No.	L. C. No	Name of Panchayat	Date of formation	Location Code/Units of 1961 Census constituting the Panchayat formed after 31-3-1960	Persons	Males	Females
1	2	3	4	5	6	7	8
				VENNANDUR PANCHAYAT UNION—(*concld.*)			
9	4	Komarapalayam ...	1— 8—60	4 Komarapalayam	2,229	1,117	1,112
10	30	Athanur ...	...	...	5,559	2,699	2,860
11	31	Alampatti ...	20—5—60	Alampatti	990	478	512
12	41	Palantinnipatti ...	20—5—60	Palantinnipatti	820	379	441
13	40	Mattuvelampatti ...	1— 8—60	Mattuvelampatti	556	292	264
14	39	Alavoippatti ...	...	...	2,974	1,496	1,478
15	38	Naduppatti ...	1— 8—60	Naduppatti	1,618	797	821
16	65	Sowdapuram ...	...	...	2,585	1,318	1,267
17	60	Thottiapatti ...	15—12—60	Akkaraipatti Revenue village	386	198	188
18	66	Akkaraipatti ...	15—12—60	Akkaraipatti	2,798	1,365	1,433
19	36	Mathiampatti ...	10— 5—60	36 Mathiampatti	1,285	650	635
				67 Porasalpatti	530	263	267
20	35	Nechipatti ...	...	...	1,185	582	603
21	34	Vennandur ...	...	...	7,624	3,832	3,792
22	1	Minnakkal Agraharam ...	10— 5—60	1 Minnakkal Agraharam	4,341	2,239	2,102
23	33	Ananthagoundampalayam ...	10— 5—60	Ananthagoundampalayam	647	331	316
24	3	Ponparappipatti ...	20— 5—60	3 Ponparappipatti	1,483	713	770
				32 Annamalaipatti	319	163	156
25	37	Semmandapatti ...	...	...	1,015	512	503
26	42	Moolakkadu ...	10—5—50	Moolakkadu	1,114	549	565
				Total	**55,274**	**27,628**	**27,646**

PANCHAYAT UNION

Sl. No.	L. C. No.	Name of Panchayat	Date of formation	Location Code/Units of 1961 Census constituting the Panchayat formed after 31-3-1960	Persons	Males	Females
1	2		4	5	6	7	8
		NAMAGIRIPET PANCHAYAT UNION					
		City Panchayat					
1	49	Namagiripet ...	...	...	23,266	11,611	11,655
		Village Panchayats					
1	21	Puduppatti ...	...	...	5,291	2,626	2,665
2	48	Vadugammaniappampalayam ...	1— 3—60	Vadugammaniappampalayam	551	273	278
3	80	Thoppapatti ...	...	...	2,074	1.023	1,051
4	56	Pachudayampalayam ...	...	...	1,436	732	704
5	57	Jedarpalayam ...	1— 3—60	Jedarpalayam	2,578	1,284	1,294
6	58	Perugoundanpalayam ...	1— 6—60	Perumagoundanpalayam	777	397	380
7	20	Moolaipallipatti ...	...	...	1,264	637	627
8	51	Mullukurichi ...	...	...	1,718	848	870
9	18	Naraikinar ...	...	...	1,161	584	577
10	50	Unanthangal ..	...	...	1,453	716	737
11	14	Mangalapuram ...	...	...	5,099	2,590	2,509
12	15	Easwara ipalayam ...	...	...	2,351	1,150	1,201
13	17	Mathuruttu ...	...	...	2,167	1,066	1,101
14	16	Thimmanaickenpatti ...	...	...	1,765	890	875
15	12	Ayilpatti ...	...	...	2,105	1,042	1,063

PANCHAYAT UNION

S. No.	L. C. No.	Name of Panchayat	Date of formation	Location Code/Units of 1961 Census constituting the Panchayat formed after 31-3-1960	Persons	Males	Females
1	2	3	4	5	6	7	8
		NAMAGIRIPET PANCHAYAT UNION—(*concld.*)					
16	13	Navalpatti ...	...	...	1,385	687	698
17	19	Karkoodalpatti .	...	...	4,256	2,092	2,164
18	52	Perappansolam ..	...	...	907	438	469
19	53	Moolakurichi .	...	...	530	280	250
				Total	62,134	30,966	31,168

Note : L. C. Nos. 54, 55 and 81 to 87 with a total population of 8140 (M. 4214, F. 3926) have been included under Kollimalai Panchayat Union of Namakkal Taluk.

DIRECTORY

TALUK—(contd.)

VILLAGE

RASIPURAM

Location Code Number	Name of Village/Panchayat		Area in Sq. Miles	Occupied Residential Houses: No. of Houses	Occupied Residential Houses: No. of Households	Total No. of Persons Enumerated: Total	Total No. of Persons Enumerated: Males	Total No. of Persons Enumerated: Females	Scheduled Castes: M	Scheduled Castes: F	Scheduled Tribes: M	Scheduled Tribes: F	Literate and Educated Persons: M	Literate and Educated Persons: F	Total Workers (A-I to A-IX): M	Total Workers (A-I to A-IX): F	A-I: M	A-I: F	A-II: M	A-II: F
1	2		3	4		6	7	8	9	10	11	12	13	14	15	16	17	18	19	20
1	Minnakkal Agraharam (V) ...	P. R. S, Fw. Ea. E.	...	931	943	4,341	2,239	2,102	179	206	...	...	547	69	1,551	1,435	588	478	120	165
2	Minnakkal (Govt.) (V) ...	P. S. Ei. Ea.	0·66					UNIN	HABITED											
3	Ponparappipatti (V) ...	P. R. Pw. Ea.	2·95	315	329	1,483	713	770	66	66	...	...	346	331	479	482	234	250	10	1
4	Komarapalayam (V) ...	P. R. S. Pw. Ei. Ea.	1·08	426	426	2,229	1,117	1,112	209	202	...	...	415	70	726	729	105	24	73	173
5	Keeranur (P) ...	P. R. S. Ea. Cs.	2·70	417	487	1,873	959	914	403	337	...	...	274	60	606	232	251	45	265	161
6	Pallavanaickanpatti (P) ...	P. R. Pw. Ea.	0·73	251	254	1,107	556	551	49	50	...	...	153	33	340	209	172	93	54	48
7	Malayampalayam (V) ...	P. S. Pw. Ea.	0·57	104	104	480	248	232	129	116	...	...	68	24	167	149	79	66	5	2
8	Guttaladampatti (V) ...	P. R. Pw. Ea.	1·09	170	171	711	359	352	67	66	...	...	82	11	239	247	124	106	36	27
9	Melur (V) ...	P. Pw.	0·34	61	61	251	120	131	...	...	120	131	2	...	73	81	73	81	...	...
10	Kilur (V) ...	P. Mcw. R. Pw.	0·64	55	55	250	122	128	...	...	122	128	...	...	77	85	77	85	...	...
11	Gedamalai (V) ...	P. Pw.	0·71	49	49	216	108	108	...	...	108	108	1	...	68	62	68	62	...	...
12	Ayilpatti (P) ...	P. M. Mcw. Mp. Pw. Ea. Cs.	3·26	464	472	2,105	1,042	1,063	239	264	44	34	347	81	720	600	405	358	160	113
13	Navalpatti (P) ...	P. Mcw. R. Pw. Ea.	1·58	275	294	1,385	687	698	83	99	...	...	299	57	422	291	262	171	25	16
14	Mangalapuram (P) ...	P. H. Mcw. R. Pw. Ea. Vh. Cs.	6·55	589	1,114	5,099	2,590	2,509	550	531	...	...	703	137	1,631	1,261	1,174	902	169	168
15	Eswaramoorthipalayam (P) ...	P. R. Pw. Cs.	3·33	536	537	2,351	1,150	1,201	18	11	...	...	234	22	796	762	697	654	55	88
16	Thimmanaickenpatti (P) ...	M. P. Pw.	2·86	388	388	1,765	890	875	127	119	...	...	177	33	597	413	380	281	84	97
17	Mathuruttu (P) ...	P. R Pw. Cs.	4·70	473	476	2,167	1,066	1,101	139	132	...	...	188	27	702	678	627	597	34	42
18	Naraikinar (P) ...	P. R. Pw. Ea. Cs	5·83	248	254	1,161	584	577	105	111	110	98	91	12	376	7	222	...	136	3
19	Karkoodalpatti (P) ...	P. Mcw. Mp. R. Pw. Ea. Cs.	12·03	972	989	4,256	2,092	2,164	379	422	798	925	379	87	1,403	1,253	1,031	920	214	192
20	Moolaipallipatti (P) ...	P. M. Tk. R. Pw.	2·77	256	260	1,264	637	627	142	150	85	67	145	19	398	355	267	253	97	63
21	Puduppatti (P) ...	P. D. Mp. R. Tel. Pw.	6·72	1,205	1,269	5,291	2,626	2,665	479	522	...	...	893	245	1,660	1,046	815	597	245	56
22	Malayampatti (P) ...	P. R. Pw. Ea. Cs.	1·73	211	213	886	453	433	220	180	...	...	120	24	285	259	107	109	15	...
22	Vadugam (P) ...	P. H. Mcw. R. Pw. Ea. Cs.	2·63	689	793	3,412	1,709	1,703	324	328	...	...	638	241	1,035	702	653	381	50	27
24	Pattanam Muniappampalayam (P) ...	P. R. Pw. Cs.	0·21	302	302	1,164	598	566	293	260	...	...	185	53	381	217	141	98	68	27
25	Pudur (Malayalapatti) (V) ...	R. Pw.	1·73	120	120	546	275	271	15	9	...	...	108	40	173	48	118	32	16	1
26	Pattanam (P) ...	P. M. Pw. Mcw. Ea. B.	4·88	1,412	1,414	6,037	2,991	3,046	1,031	1,069	...	...	1,039	326	1,848	1,258	787	542	244	191
27	Kallangulam (P) ...	P. R. Pw. Ea.	0·88	243	247	1,078	544	534	106	93	...	...	143	34	335	315	125	116	105	107
28	Pudupalayam (P) ...	P. M. Mcw. R. Pw. E. Ea. Cs.	2·86	852	921	3,764	1,890	1,874	46	43	...	...	786	260	1,164	932	448	376	69	105
29	Thengalpalayam (V) ...	P. R. S. Pw. Ei. Ea.	1·87	352	356	1,402	703	699	69	75	...	...	184	35	456	220	268	39	102	128
30	Athanur (P) ...	P. M. Rhc. Rly. R. S. Pw. Ea. Vh. Cs.	3·24	1,270	1,323	5,559	2,699	2,860	562	618	...	...	1,044	309	1,732	1,299	518	199	259	210
31	Alampatti (V) ...	R. Pw.	0·59	219	239	990	478	512	130	151	7	8	105	31	330	350	118	118	66	56
32	Annamalaipatti (V) ...	R. Pw.	3·20	67	67	319	163	156	31	34	...	...	11	...	126	113	41	5	59	98
33	Ananthagoundampalayam (V)...	P. R. Pw. Ei. Ea.	0·59	146	146	647	331	316	48	37	...	...	62	6	220	207	123	108	...	...
35	Nechipatti (P) ...	P. R. Pw. Ea.	0·52	284	284	1,185	582	603	112	116	...	...	161	44	406	332	185	160	2	7
35	Mathiampatti (V) ...	P. R. Pw. Ea.	1·33	353	353	1,285	650	635	199	171	...	...	183	53	451	378	194	170	157	160
37	Semmandapatti (P) ...	P. R. Pw.	0·73	225	225	1,015	512	503	172	164	...	...	87	16	336	256	157	114	33	19

VILLAGE

RASIPURAM

DIRECTORY

TALUK—(contd.)

Location Code Number	Name of Village/Panchayat	A-III M	A-III F	A-IV M	A-IV F	A-V M	A-V F	A-VI M	A-VI F	A-VII M	A-VII F	A-VIII M	A-VIII F	A-IX M	A-IX F	B-X Non-workers M	B-X Non-workers F	Name of the Panchayat in which it is now included with the date of inclusion with other components if any
1	2	21	22	23	24	25	26	27	28	29	30	31	32	33	34	35	36	37
1	Minnakkal Agraharam (V) ...	14	12	552*	518	103	88	12	...	18	13	5	...	139	161	688	667	Minnakkal Agraharam (P) 10-5-60 included L. C. No. 2
2	Minnakkal (Govt.) (V) ...								UNIN	HABITED								Minnakkal (P) merged with L. C. No. 1
3	Ponparappipatti (V) ...	1	...	121	87	1	...	...	...	1	1	...	...	111	143	234	288	Ponparappipatti (P) 20-5-60
4	Komarapalayam (V) ...	...	...	305	309	66	78	2	3	8	5	2	...	165	137	391	383	Komarapalayam (P) 1-8-60 included L. C. No. 32
5	Keeranur (P) ...	...	...	45	13	5	...	5	1	7	1	3	...	25	11	353	682	...
6	Pallavanaickanpatti (P) ...	8	2	3	...	15	2	21	6	37	42	...	...	30	16	216	342	...
7	Malayampalayam (V) ...	...	...	...	...	1	...	...	...	...	2	...	...	82	79	81	83	Malayampalayam (P) 1-6-60 merged with L. C. No. 8
8	Guttaladampatti (V) ...	3	4	1	1	5	3	5	1	2	8	...	...	63	97	120	105	Guttaladampatti (P) 1-6-60 included L. C. No. 7
9	Melur (V) ...	...	...	...	...	...	...	...	...	...	...	...	...	...	...	47	50	Melur (P) 1-9-60 merged with L. C. No. 10
10	Kilur (V) ...	...	...	...	...	...	...	...	...	...	...	...	...	...	...	45	43	Kilur (P) 1-9-60 included L. C. Nos. 9, 11 & 25
11	Gedamalai (V) ...	...	...	...	...	...	...	...	...	...	...	...	...	...	...	40	46	Gedamalai (P) 1-9-60 merged with L. C. No. 10
12	Ayilpatti (P) ...	11	1	14	4	3	...	23	3	31	16	1	...	72	105	322	463	...
13	Navalpatti (P) ...	6	3	21	11	...	1	3	...	3	1	...	...	92	88	265	407	...
14	Mangalapuram (P) ...	14	3	80	10	23	...	7		38	12	1	...	125	165	959	1,248	...
15	Eswaramoorthipalayam (P) ...	...	...	13	2	1	...	1	1	11	6	2	...	16	11	354	439	...
16	Thimmanaickenpatti (P) ...	2	...	56	10	2	...	30	...	9	2	3	...	31	3	293	462	...
17	Mathuruttu (P) ...	...	...	11	3	...	...	1	...	2	6	...	...	27	30	364	423	...
	Naraikinar (P) ...	...	...	9	1	...	...	...	...	2	2	...	...	7	1	208	570	...
19	Karkoodaipatti (P) ...	4	...	4	6	6	...	19	...	10	9	...	...	115	126	689	911	...
20	Moolaipallipatti (P) ...	...	...	7	1	2	...	...	...	1	2	...	...	24	36	239	272	...
21	Puduppatti (P) ...	46	62	50	18	13	10	54	...	28	20	4	...	405	243	966	1,619	...
22	Malayampatti (P) ...	...	...	1	3	4	...	13	...	...	...	...	...	145	147	168	174	...
23	Vadugam (P) ...	1	...	58	53	12	5	3	...	20	15	5	...	233	221	674	1,001	...
24	Pattanam Muniappampalayam (P) ...	2	...	9	6	5	...	6	...	2	4	...	...	148	82	217	349	...
25	Pudur (Malayalapatti) (V) ...	1	...	8	...	1	...	8	...	...	...	...	...	21	15	102	223	Pudur (Malayalapatti) (P) 1-9-60 merged with L. C. No. 10
26	Pattanam (P) ...	3	1	293	83	58	4	14	2	26	10	6	...	417	425	1,143	1,788	...
27	Kallangulam (P) ...	3	3	13	11	33	8	2	1	5	3	1	...	48	66	209	219	...
28	Pudupalayam (P) ...	15	8	396	251	34	14	19	3	53	27	6	...	124	148	726	942	...
29	Thengalpalayam (V) ...	4	11	20	...	...	...	7	...	17	2	1	...	37	40	247	479	Thengalpalayam (P)
30	Athanur (P) ...	4	9	495	598	54	24	85	11	33	7	12	...	272	241	967	1,561	...
31	Alampatti (V) ...	1	...	72	70	11	...	13	1	5	4	2	...	42	101	148	162	Alampatti (P) 20-5-60
32	Annamalaipatti (V) ...	...	1	20	7	5	2	...	...	...	...	...	...	1	...	37	43	Annamalaipatti (P) 1-8-60 merged with L. C. No. 4
33	Ananthagoundampalayam (V) ...	...	...	...	7	3	...	...	...	...	...	1	...	93	92	111	109	Ananthagoundampalayam (P) 10-5-60
35	Nechipatti (P) ...	...	...	97	51	16	16	3	3	5	1	2	...	96	94	176	271	...
36	Mathiampatti (V) ...	...	...	61	33	1	2	10	4	2	2	1	...	25	7	199	257	Mathiampatti (P) 10-5-60 included L. C. No. 67
37	Semmandapatti (P) ...	...	...	81	82	2	...	...	...	2	...	...	...	61	41	176	247	...

VILLAGE

RASIPURAM

DIRECTORY

TALUK—(contd.)

Location Code Number	Name of Village/Panchayat		Area in Sq. Miles	Occupied Residential Houses		Total No. of Persons Enumerated			Scheduled Castes		Scheduled Tribes		Literate and Educated Persons		Total Workers (A-I to A-IX)		A-I		A-II	
				No. of Houses	No. of Households	Total	Males	Females	M	F	M	F	M	F	M	F	M	F	M	F
1	2		3	4	5	6	7	8	9	10	11	12	13	14	15	16	17	18	19	20
38	Naduppatti (V)	... P. Pw. Ea. Cs.	1·07	378	378	1,618	797	821	245	241	...	...	296	77	509	540	144	144	60	26
39	Alavoippatti (P)	... P. Rly. R. Pw. Ea.	1·53	601	624	2,974	1,496	1,478	129	134	...	...	462	114	959	797	257	169	76	43
40	Mattuvelampatti (V)	... R. Pw. Ea.	0·54	127	135	556	292	264	110	90	...	...	76	34	200	185	129	123	40	13
41	Palantinnipatti (V)	... P. Rly. R. Pw. Ea.	7·34	199	207	820	379	441	80	97	...	...	114	53	246	287	143	165	59	101
42	Moolakkadu (V)	... P. R. Pw. Ea. Cs.	0·87	254	256	1,114	549	565	114	127	...	...	173	65	358	173	154	14	92	117
43	Mutlukalippatti (P)	... P. R. Pw. Ea. Cs.	1·92	485	485	1,991	989	1,002	398	386	...	...	330	61	630	292	297	65	18	4
44	Kattanachampatti (P)	... P. R. Pw.	1·59	745	799	3,538	1,771	1,767	639	662	...	...	396	86	1,114	824	215	144	96	64
46	Koneripatti (Part) (V)	... P. R. Pw.	0·45	162	162	744	385	359	69	57	...	...	96	15	248	121	46	2	41	5
47	Kakkaveri (P)	... P. Rly. R. Tel. Pw. Ea.	2·86	1,092	1,109	5,195	2,666	2,529	527	502	...	...	927	294	1,760	1,323	394	228	182	107
48	Vadugammanippampalayam (P)	...	0·48	113	123	551	273	278	122	114	...	...	60	14	193	177	53	37	38	27
49	Namagiripet (P)	... P. M. H. Mcw. Pw. Tk. R. S. Ea. E. Cs.	15·46	4,412	5,067	23,266	11,611	11,655	2,865	2,634	...	...	4,874	1,742	7,028	4,236	1,974	1,233	800	531
50	Unanthangal (P)	... P. R. Pw. Cs.	3·85	336	341	1,453	716	737	44	41	623	643	119	20	504	496	337	199	136	257
51	Mullukurichi (P)	... P. M. R. Pw. Cs.	2·97	372	409	1,718	848	870	199	181	123	121	174	36	534	306	305	140	77	35
52	Perappansolam (P)	... P. Mcw. Mp. R. Pw. Ea. Cs.	2·74	232	232	907	438	469	1	...	395	428	38	5	290	259	253	215	14	27
53	Moolakurichi (P)	... P. R. Pw.	2·91	124	124	530	280	250	...	...	279	250	20	3	166	135	149	115	15	19
54	Sithurnadu (V)	... P. R. Pw.	3·08	224	224	845	415	430	...	...	415	430	35	2	309	311	250	251	57	59
55	Perakarainadu (V)	... P Pw.	3·55	221	221	902	448	454	...	...	448	454	10	1	309	276	213	183	94	93
56	Pachudayampalayam (P)	... P. H. L. Pw. Riv. Ea. E. Cs.	2·82	300	300	1,436	732	704	253	259	...	...	210	50	476	380	307	210	99	109
57	Jedarpalayam (P)	... P. H. R. S Pw.	1·37	477	570	2,578	1,284	1,294	179	192	...	...	618	256	780	462	172	116	122	45
58	Perumagoundanpalayam (V)	.. P. R. Pw. Ea.	0·22	165	165	777	397	380	127	128	...	...	64	2	251	181	65	42	19	22
59	Kakkaveri (V)	... P. M. Mcw. R. Pw. Ea.	3·44	204	209	961	476	485	56	54	...	...	175	76	290	289	161	157	14	3
60	Thottiapatti (V)	... P. R. Pw.	0·49	81	81	386	198	188	9	11	...	...	64	8	140	102	53	42	17	...
61	Chandrasekarapuram (P)	... P. Pw. Cs.	3·04	752	767	3,246	1,592	1,654	259	271	...	...	317	47	1,049	888	278	249	46	6
62	Goundampalayam (Rasipuram Part) (P)	... P. R. Pw. Ea. B.	0·86	338	355	1,550	802	748	456	433	...	...	231	57	502	320	188	66	58	23
63	Anaikattipalayam (V)	... R. Pw. Ea.	0·60	80	81	348	178	170	4	5	...	...	72	14	126	6	116	3	...	1
64	Koonavelampatti (P)	... P. R. Pw. Ea. Cs.	1·64	932	955	4,347	2,179	2,168	383	366	...	...	789	210	1,375	1,242	348	296	113	98
65	Sowthapuram (Part) (P)	... P. M. R. Pw. Ea. E. Cs.	1·49	589	593	2,585	1,318	1267	324	333	...	...	482	118	827	824	297	282	158	203
66	Akkaraipatti (Part) (V)	... P. M. R. Pw. Ea. Cs.	4·96	695	695	2,798	1,365	1,433	294	357	...	...	390	116	930	829	468	342	230	314
67	Porasalpatti (V)	... P. R. Pw. Ea.	0·90	133	133	530	263	267	...	...	13	18	68	24	182	131	100	81	21	14
68	Koppampatti (V)	... P. R. Pw.	0·95	37	37	147	81	66	...	...	...	...	14	1	48	44	34	30	...	3
69	Ponkurichi (P)	... P. R. Pw. Ea. Cs.	0·45	189	189	664	323	341	16	12	...	...	109	31	193	199	132	138	16	39
70	Ponkurichi Ayipalayam (P)	... P. R. Pw. Ea. Cs.	1·26	95	102	453	225	228	158	154	...	...	36	11	146	107	37	34	71	67
71	K marapalayam (P)	... P. R. Pw.	1·57	269	283	1,445	7 1	734	21	20	...	...	279	76	462	474	142	127	15	14
73	Kurukkapuram (P)	... P. M. H. Mcw. Mp. R. Pw. Ea. Cs.	1·99	390	399	1,926	958	968	171	168	...	...	309	61	594	480	305	267	34	66
74	Anaipalayam (P)	... P. R. Pw. Ea. Cs.	1·32	254	254	1,079	523	556	224	254	...	...	180	43	338	126	208	69	36	9
75	Murungapatti (P)	... P. R. Pw. Ea.	0·90	174	174	752	377	375	23	25	...	...	111	20	234	70	120	39	16	3

VILLAGE DIRECTORY

RASIPURAM TALUK—(contd.)

Location Code Number	Name of Village/Panchayat	A-III M	A-III F	A-IV M	A-IV F	A-V M	A-V F	A-VI M	A-VI F	A-VII M	A-VII F	A-VIII M	A-VIII F	A-IX M	A-IX F	B-X Non-workers M	B-X Non-workers F	Name of the Panchayat in which it is now included with the date of inclusion with other components if any
1	2	21	22	23	24	25	26	27	28	29	30	31	32	33	34	35	36	37
38	Naduppatti (V)	1	...	191	246	5	...	2	1	11	5	1	...	94	118	258	281	Naduppatti (P) 1-8-60
39	Alavoippatti (P)	6	3	407	432	54	43	16	2	30	11	4	...	109	94	537	681	...
40	Mattuvelampatti (V)	...	...	4	4	1	1	...	...	...	...	...	...	26	44	92	79	Mattuvelampatti (P) 1-8-60
41	Palantinnipatti (V)	...	...	4	10	9	...	9	5	2	...	...	...	20	6	133	154	Palantinnipatti (P) 20-5-60
42	Moolakkadu (V)	7	19	5	...	14	...	40	11	11	3	8	...	27	9	191	392	Moolakkadu (P) 10-5-60
43	Muthukalippatti (P)	...	...	6	1	14	...	2	...	9	3	11	...	273	219	359	710	...
44	Kattanachampatti (P)	9	7	343	188	31	...	13	2	28	13	7	...	372	406	657	943	...
46	Koneripatti (Part) (V)	...	...	26	1	105	38	1	...	...	4	2	...	27	71	137	238	Koneripatti (P) 1-9-60
47	Kakkaveri (P)	2	1	913	654	38	10	31	1	21	5	2	...	177	317	906	1,206	...
48	Vadugammanippampalayam (P)	...	...	18	9	31	19	...	...	...	...	...	...	53	85	80	101	Vadugamuniappampalayam (P) 1-3-60
49	Namagiripet (P)	38	6	1,185	484	411	166	380	76	410	121	118	...	1,722	1,619	4,583	7,419	...
50	Unanthangal (P)	...	...	...	...	...	1	7	...	2	1	...	...	22	38	212	241	...
51	Mullukurichi (P)	...	...	15	...	1	...	1	...	5	8	...	...	130	123	314	564	...
52	Perappansolam (P)	...	...	1	1	...	...	5	1	...	...	...	...	17	15	148	210	...
53	Moolakurichi (P)	...	...	...	...	...	...	...	...	...	...	...	...	2	1	114	115	...
54	Sithurnadu (V)	...	...	...	...	...	...	...	...	...	...	...	...	2	1	106	119	...
55	Perakarainadu (V)	...	...	...	...	...	...	...	...	1	...	...	...	1	...	139	178	...
56	Pachudayampalayam (P)	...	...	5	...	4	9	3	...	3	1	...	...	55	51	256	324	...
57	Jedarpalayam (P)	...	2	322	211	16	14	23	3	46	7	5	3	72	63	504	832	...
58	Perumagoundanpalayam (V)	1	1	108	48	1	...	...	...	...	...	...	...	57	68	146	199	Perumagoundanpalayam (P) 1-6-60
59	Kakkaveri (V)	1	1	8	4	72	68	1	...	...	...	5	...	28	56	186	196	Kakkaveri (P) 1-9-60
60	Thottiapatti (V)	6	1	2	...	18	...	24	...	5	3	1	...	14	56	58	86	Thottiapatti (P) 15-12-60
61	Chandrasekarapuram (P)	1	...	290	186	204	75	31	3	22	16	11	...	166	353	543	766	...
62	Goundampalayam (Rasipuram Part) (P)	...	...	1	...	21	...	16	...	7	...	6	...	205	231	300	428	...
63	Anaikattipalayam (V)	...	...	6	1	...	...	...	...	1	...	...	...	3	1	52	164	Anaikattipalayam (P) merged with L. C. No. 64
64	Koonavelampatti (P)	99	60	345	378	204	275	81	13	61	35	4	...	120	87	804	926	Koonavelampatti (P) included L. C.No. 63
65	Sowthapuram (Part) (P)	1	...	281	294	3	1	28	9	13	1	...	...	46	34	491	443	...
66	Akkaraipatti (Part) (V)	...	...	109	67	8	3	8	6	8	3	1	...	98	94	435	604	Akkaraipatti (P) 15-12-60
67	Porasalpatti (V)	...	...	50	29	2	1	4	4	3	...	...	...	2	2	81	136	Porasalpatti (P) merged with L. C. No. 36
68	Koppampatti (V)	...	...	13	8	...	...	...	...	...	3	...	...	1	...	33	22	Koppampatti (P) merged with L. C. No. 70
69	Ponkurichi (P)	...	...	20	9	...	...	10	...	1	3	...	...	14	10	130	142	...
70	Ponkurichi Ayipalayam (P)	...	...	14	2	1	...	...	4	18	...	1	...	4	...	79	121	Ponkurichi Ayipalayam (P) included L.C. No. 68
71	Komarapalayam (P)	2	...	201	269	26	33	...	...	21	4	3	...	52	27	249	260	...
73	Kurukkapuram (P)	10	5	129	97	18	5	12	4	22	6	5	...	59	30	364	488	...
74	Anaipalayam (P)	...	...	2	...	...	...	...	...	1	...	...	...	91	48	185	430	...
75	Murungapatti (P)	...	...	55	10	...	...	...	...	...	...	...	...	43	18	143	305	...

VILLAGE

RASIPURAM

DIRECTORY

TALUK—(contd.)

Location Code Number	Name of Village/Panchayat		Area in Sq. Miles	Occupied Residential Houses		Total No. of Persons Enumerated			Scheduled Castes		Scheduled Tribes		Literate and Educated Persons		Total Workers (A-I to A-IX)		A-I		A-II	
				No. of Houses	No. of Households	Total	Males	Females	M	F	M	F	M	F	M	F	M	F	M	F
1	2		3	4	5	6	7	8	9	10	11	12	13	14	15	16	17	18	19	20
76	Bodinaickenpatti (Singalandapuram Part) (P) ...	P. H. T. D. R. Pt. Pw. Ea. B.	1·23	274	282	1,238	636	602	147	154	...	...	118	34	443	387	232	184	202	198
77	Singalandapuram (Part) (V) ...	...	0·69	117	117	480	257	223	49	44	...	...	42	9	168	152	93	85	67	67
78	Molapalayam (P) ...	P. R. Pw.	2·55	373	373	1,636	834	802	153	114	...	...	216	41	525	207	147	47	128	35
79	Singalandapuram (Part) ...	P. M. Mcw. R. Pw. Ea. E.	4·57	935	982	4,686	2,389	2,297	715	688	...	...	921	256	1,562	933	393	231	28	7
80	Thoppapatti (P) ...	Rhc. R. Tk. Ea. Cs.	2·39	462	463	2,074	1,023	1,051	241	268	...	...	399	148	666	408	303	239	25	11
81	Bailnadu (P) ...	P. Pw.	9·03	661	661	2,618	1,390	1,228	22	30	1,364	1,198	98	6	1,026	897	870	785	137	109
82	Edappulinadu (V) ...	P. Pw.	4·06	300	300	1,181	624	557	...	...	624	557	52	8	433	360	376	303	29	30
83	Thirupulinadu (V) ...	P. Pw.	4·99	349	349	1,238	650	588	...	...	650	588	14	1	508	422	425	278	69	140
84	Palappadinadu (V) ...	P. Pw.	1·86	49	49	185	89	96	...	...	89	96	10	...	62	65	56	57	6	8
85	Alathurnadu (V) ...	P. Pw.	...	152	152	528	260	268	...	...	260	268	41	6	189	196	166	161	19	35
86	Gunduninadu (V) ...	P. H. Pw.	2·26	168	168	576	302	274	...	...	302	274	66	1	232	197	229	189	2	8
87	Adakkampudukombai (V) ...	Pw.	0·68	17	17	67	36	31	...	...	36	31	...	...	26	19	26	19	...	...
88	Mallur (R.F.) ...	...	9·16					RESERVE	FOREST											
89	Bodamalai (R.F.) ...	...	8·81					RESERVE	FOREST											
90	Thirumanur (R.F.) ...	...	6·95					RESERVE	FOREST											
91	Puduppatti (R.F.) ...	...	10·94					RESERVE	FOREST											
92	Bailnadu (R.F.) ...	...	16·96					RESERVE	FOREST											
93	Varagur (R.F.) ...	...	5·70					RESERVE	FOREST											
94	Mavar (R.F.) ...	...	2·59					RESERVE	FOREST											
95	Perumamalai (R.F.) ...	...	6·76					RESERVE	FOREST											
96	Naickenkombai (R.F.) ...	...	6·66					RESERVE	FOREST											
97	Adakkampudukombai (R.F.)	...	7·56					RESERVE	FOREST											
		Total ...	**287·97**	**35,418**	**37,086**	**162,311**	**81,308**	**81,003**	**16,547**	**16,358**	**7,015**	**6,855**	**24,895**	**7,143**	**52,449**	**39,398**	**23,794**	**17,185**	**6,719**	**5,806**

VILLAGE DIRECTORY

RASIPURAM TALUK—(contd.)

Location Code Number	Name of Village/Panchayat		A-III M	A-III F	A-IV M	A-IV F	A-V M	A-V F	A-VI M	A-VI F	A-VII M	A-VII F	A-VIII M	A-VIII F	A-IX M	A-IX F	B-X Non-workers M	B-X Non-workers F	Name of the Panchayat in which it is now included with the date of inclusion with other components, if any
1	2		21	22	23	24	25	26	27	28	29	30	31	32	33	34	35	36	37
76	Bodinaickenpatti (Singalandapuram Part) (P)	...	...	...	2	2	2	...	...	...	1	...	...	...	4	3	193	215	...
77	Singalandapuram (Part) (V)	...	...	...	...	...	...	...	5	...	1	...	...	...	2	...	89	71	Singalandapuram (P) merged with L. C. No. 79
78	Molapalayam (P)	...	1	2	202	98	11	1	10	3	4	5	4	...	18	16	309	595	...
79	Singalandapuram (Part) (P)	...	...	...	525	346	30	2	41	1	91	32	11	...	443	314	827	1,364	Singalandapuram (P) included L. C. No. 77
80	Thoppapatti (P)	...	3	...	133	69	4	6	8	3	20	10	1	...	169	70	357	643	...
81	Bailnadu (P)	...	...	...	...	...	...	...	...	...	...	1	...	...	19	2	364	331	...
82	Edappulinadu (V)	...	...	...	2	...	...	...	...	...	...	...	...	...	26	27	191	197	...
83	Thirupulinadu (V)	...	12	4	...	...	...	...	...	...	...	...	...	...	2	...	142	166	...
84	Palappadinadu (P)	...	...	...	...	...	...	...	...	...	...	...	...	...	...	...	27	31	...
85	Alathurnadu (V)	...	...	...	...	...	...	...	...	...	...	...	...	...	4	...	71	72	...
86	Gunduninadu (V)	...	...	...	...	...	...	...	...	...	...	...	...	...	1	...	70	77	...
87	Adakkampudukombai (V)	...	...	...	...	...	...	...	...	...	...	...	...	...	...	...	10	12	...
88	Mallur (R. F.)	...								RESERVE	FOREST								
89	Bodamalai (R.F.)	...								RESERVE	FOREST								
90	Thirumanur (R.F.)	...								RESERVE	FOREST								
91	Puduppatti (R.F.)	...								RESERVE	FOREST								
92	Bailnadu (R.F.)	...								RESERVE	FOREST								
93	Varagur (R.F.)	...								RESERVE	FOREST								
94	Mavar (R.F.)	...								RESERVE	FOREST								
95	Perumamalai (R.F.)	...								RESERVE	FOREST								
96	Naickenkombai (R.F.)	...								RESERVE	FOREST								
97	Adakkampudukombai (R.F.)	...								RESERVE	FOREST								
	Total	...	**345**	**230**	**8,869**	**6,407**	**1,844**	**1,028**	**1,178**	**193**	**1,247**	**527**	**269**	**3**	**8,184**	**8,019**	**28,859**	**41,605**	

TOWN

RASIPURAM

DIRECTORY

TALUK—(contd.)

Location Code Number	Name of Town			Area in Sq. Miles	Occupied Residential Houses: No. of Houses	Occupied Residential Houses: No. of Households	Total No. of Persons Enumerated: Total	Total No. of Persons Enumerated: Males	Total No. of Persons Enumerated: Fem	Scheduled Castes: M	Scheduled Castes: F	Scheduled Tribes: M	Scheduled Tribes: F	Literate and Educated Persons: M	Literate and Educated Persons: F	Total Workers (A-I to A-IX): M	Total Workers (A-I to A-IX): F	A-I: M	A-I: F	A-II: M	A-II: F
1	2			3	4	5	6	7	8	9	10	11	12	13	14	15	16	17	18	19	20
34	Vennandur (F)	...	P. M. H. Rhc. Mcw. Mp. Rly. R. Pt. Tel. Pw. Ea. Cs.																		
	Ward 1 E. B. 123	...	...	...	187	189	957	475	482	...	...	...	...	108	20	314	338	5	3	...	...
	2 124	...	...	...	109	119	542	280	262	76	65	...	...	79	16	178	174	...	...	2	1
	3 125	...	...	...	131	136	675	343	332	...	...	...	...	132	31	208	216	12	15	1	3
	4 126	...	...	...	102	111	545	276	269	...	...	...	...	135	23	176	116	...	...	...	...
	5 127	...	...	...	112	113	648	333	315	...	...	...	...	193	70	186	161	...	...	...	...
	6 128	...	...	...	112	113	584	291	293	...	...	...	...	161	48	175	182	...	...	...	...
	7 129	...	...	...	87	103	514	251	263	...	...	...	...	166	165	148	163	...	...	...	...
	8 130	...	...	...	123	150	788	375	413	19	21	...	...	179	59	232	251	2	...	1	...
	9 131	...	...	...	102	114	531	264	267	10	6	...	...	129	22	180	158	5	2	...	...
	10 132	...	...	...	135	140	619	320	299	151	134	...	...	147	28	183	176	...	5	...	...
	11 133	...	...	...	136	140	574	289	285	...	...	...	...	54	4	187	155	43	51	...	...
	12 134	...	...	...	139	146	647	335	312	24	23	...	...	105	12	217	188	119	131	4	...
			Town Total	1·86	1,475	1,574	7,624	3,832	3,792	280	249	...	...	1,588	498	2,384	2,278	186	207	8	4
45	Rasipuram (M)	...	P. M. H. L. D. Hos. Rhc. Mp. R. Pt. Tel. Pw. Ea. E. Vh. Cs. B.																		
	Ward 1 E. B. 1	...	...	...	100	108	555	277	278	3	5	...	...	188	97	127	44	7	5	5	1
	2	...	...	...	65	74	373	194	179	141	135	...	...	87	44	99	29	1	...	6	...
	3	...	...	...	120	124	657	341	316	33	25	...	...	262	167	166	16	...	...	...	...
	4	...	...	...	104	108	579	275	304	7	7	...	...	195	151	133	26	5	1	2	2
	5	...	...	...	82	82	418	218	200	3	1	...	...	121	43	121	12	90	6	4	...
			Total ...	...	471	496	2,582	1,305	1,277	187	173	...	...	853	502	646	127	103	12	17	3
	Ward 2 E. B. 6	...	...	...	61	67	312	160	152	1	...	...	...	107	56	86	9	...	...	...	...
	7	...	...	...	95	108	566	281	285	...	...	...	...	200	107	142	66	...	...	...	...
	8	...	...	...	88	88	452	203	249	...	29	...	...	121	105	114	64	...	...	...	...
			Total ...	...	244	263	1,330	644	686	1	29	...	...	428	268	342	139	...	...	...	...
	Ward 3 E. B. 9	...	...	...	90	100	454	242	212	...	...	...	...	119	40	150	104	...	...	...	...
	10	...	...	...	77	93	424	216	208	...	...	...	...	93	22	154	71	...	...	...	...
	11	...	...	...	92	102	440	208	232	188	204	...	...	76	21	120	124	1	1	...	...
	12	...	...	...	77	80	434	202	232	34	51	...	...	139	105	91	38	15	...	...	...
			Total ...	...	336	375	1,752	868	884	222	255	...	...	427	189	515	337	16	1	...	...
	Ward 4 E. B. 13	...	...	...	75	80	402	217	185	...	...	...	...	115	54	112	13	...	...	...	...
	14	...	...	...	77	87	531	285	246	...	...	...	...	55	108	133	106	...	...	...	...
	15-A	...	...	...	68	75	321	157	164	...	...	...	...	85	46	95	46	7	...	...	...
			Total ...	...	220	242	1,254	659	595	...	...	...	...	255	208	340	165	7	...	...	...

Location Code Number	Name of Town	A-III M	A-III F	A-IV M	A-IV F	A-V M	A-V F	A-VI M	A-VI F	A-VII M	A-VII F	A-VIII M	A-VIII F	A-IX M	A-IX F	B-X Non-workers M	B-X Non-workers F
1	2	21	22	23	24	25	26	27	28	29	30	31	32	33	34	35	36
34 Vennandur (P)—(*concld.*)																	
Ward 1	E. B. 123 —	...	...	300	330	...	...	2	2	2	1	...	...	5	2	161	144
2	124 —	...	...	96	105	18	21	...	...	5	...	...	...	57	47	102	88
3	125 —	3	...	92	93	61	84	6	6	10	3	2	1	21	11	135	116
4	126 —	...	...	143	113	4	2	13	...	11	...	...	...	5	1	100	153
5	127 —	...	...	98	125	34	17	...	...	23	6	1	...	30	13	147	154
6	128 —	...	...	148	176	2	2	...	...	8	1	...	...	17	3	116	111
7	129 —	...	...	131	162	...	...	...	...	6	1	...	...	11	...	103	100
8	130 —	1	...	171	201	25	37	6	7	9	1	...	...	17	5	143	162
9	131 —	8	...	105	106	32	37	8	2	7	1	...	...	20	10	84	109
10	132 —	...	...	84	108	36	12	1	...	3	1	1	...	58	50	137	123
11	133 —	1	...	73	51	46	38	1	...	...	...	2	...	21	15	102	130
12	134 —	3	2	13	11	31	19	14	4	8	...	...	...	25	21	118	124
	Town Total —	11	2	1,454	1,581	289	269	51	21	92	15	6	1	287	178	1,448	1,514
45 Rasipuram (M)—(*contd.*)																	
Ward 1	E. B. 1 —	1	...	19	28	34	...	...	...	11	...	26	...	24	10	150	234
	2 —	1	...	...	1	28	13	...	...	4	1	8	...	51	14	95	150
	3 —	...	...	2	6	26	...	2	...	45	...	33	...	58	10	175	300
	4 ...	2	1	8	5	24	1	...	...	21	1	46	...	25	15	142	278
	5 ...	...	...	...	...	10	...	...	...	5	...	4	...	8	6	97	188
	Total ...	4	1	29	40	122	14	2	...	86	2	117	...	166	55	659	1,150
Ward 2	E. B. 6 —	...	...	3	3	22	1	...	...	31	1	11	...	19	4	74	143
	7 ...	...	...	47	53	7	...	...	...	57	3	8	...	23	10	139	219
	8 ...	...	...	47	44	11	1	...	...	38	2	1	...	17	17	89	185
	Total ...	...	...	97	100	40	2	...	...	126	6	20	...	59	31	302	547
Ward 3	E. B. 9 —	2	...	120	94	11	...	...	...	9	...	2	...	6	10	92	108
	10 —	...	...	87	51	11	...	...	...	16	...	3	...	37	20	62	137
	11 ...	3	8	4	4	7	3	...	...	11	2	10	26	84	80	88	108
	12 ...	1	...	7	6	5	1	2	...	8	...	6	...	47	31	111	194
	Total ...	6	8	218	155	34	4	2	...	44	2	21	26	174	141	353	547
Ward 4	E. B. 13 —	...	...	41	10	19	1	...	...	17	2	2	...	33	...	105	172
	14 —	...	...	81	100	4	...	...	...	25	...	2	...	21	6	152	140
	15-A ...	...	...	35	34	4	...	...	...	26	3	7	...	16	9	62	118
	Total ...	...	...	157	144	27	1	...	...	68	5	11	...	70	15	319	430

Location Code Number	Name of Town	Area in Sq. Miles	Occupied Residential Houses: No. of Houses	Occupied Residential Houses: No. of Households	Total No. of Persons Enumerated: Total	Total No. of Persons Enumerated: Males	Total No. of Persons Enumerated: Females	Scheduled Castes: M	Scheduled Castes: F	Scheduled Tribes: M	Scheduled Tribes: F	Literate and Educated Persons: M	Literate and Educated Persons: F	Total Workers (A-I to A-IX): M	Total Workers (A-I to A-IX): F	A-I: M	A-I: F	A-II: M	A-II: F
1	2	3	4	5	6	7	8	9	10	11	12	13	14	15	16	17	18	19	20
45	Rasipuram (M)—(*contd.*)																		
	Ward 5 E. B. 15-B	...	19	21	104	52	52	...	...	...	...	37	21	28	12	...	...	...	...
	16	...	85	108	537	279	258	...	...	...	...	164	85	164	111	1	...	...	...
	17	...	99	115	505	265	240	30	25	...	...	175	31	213	140	...	...	...	...
	18	...	119	156	726	374	352	...	...	...	...	261	96	228	141	3	...	...	...
	Total ...	...	**322**	**400**	**1,872**	**970**	**902**	**30**	**25**	...	...	**637**	**233**	**633**	**404**	**4**	...	...	...
	Ward 6 E. B. 19	...	86	100	464	229	235	...	...	...	...	165	87	137	41	1	...	...	...
	20	...	78	83	343	184	159	...	...	...	...	91	27	105	58	...	...	...	...
	21-A	...	47	49	312	151	161	...	...	...	...	111	33	84	90	...	...	...	...
	Total ...	...	**211**	**232**	**1,119**	**564**	**555**	...	...	...	...	**367**	**147**	**326**	**189**	**1**	...	...	...
	Ward 7 E. B. 21-B	...	44	47	183	88	95	...	...	...	...	59	51	42	31	...	...	...	...
	22	...	115	136	582	287	295	...	...	...	...	186	96	174	140	...	...	...	...
	23	...	109	128	684	353	331	...	...	...	...	246	171	186	40	...	...	...	...
	Total ...	...	**268**	**311**	**1,449**	**728**	**721**	...	...	...	...	**491**	**318**	**402**	**211**	...	...	...	...
	Ward 8 E. B. 24	...	84	92	380	201	179	...	...	...	...	154	73	102	15	2	...	...	...
	25	...	69	72	340	172	168	...	...	...	...	124	65	93	51	...	...	...	...
	26	...	107	117	547	268	279	...	...	...	...	201	118	135	103	...	...	...	...
	Total ...	...	**260**	**281**	**1,267**	**641**	**626**	...	...	...	...	**479**	**256**	**330**	**169**	**2**	...	...	...
	Ward 9 E. B. 29	...	76	79	381	182	199	...	...	...	...	110	46	110	52	1	...	...	...
	30	...	71	82	359	182	177	9	5	...	...	112	31	114	60	...	...	...	...
	31	...	75	83	376	192	184	...	...	...	...	110	52	100	37	1	...	...	...
	32	...	77	92	395	213	182	...	...	...	...	112	58	115	51	2	1	...	...
	33	...	97	108	454	224	230	...	...	...	...	114	53	147	58	1	...	...	...
	Total ...	...	**396**	**444**	**1,965**	**993**	**972**	**9**	**5**	...	...	**558**	**240**	**586**	**258**	**5**	**1**	...	...
	Ward 10 E. B. 34	...	85	93	395	196	199	3	3	...	...	140	87	105	40	...	1	...	...
	35	...	107	126	566	274	292	2	...	...	...	188	107	152	55	4	4	...	2
	36	...	135	143	654	338	316	...	...	...	...	148	32	204	161	...	...	...	...
	37	...	144	152	687	336	351	136	128	...	...	93	27	212	188	9	5	6	1
	38	...	93	103	464	230	234	5	4	...	...	136	51	135	65	2	...	3	2
	39	...	89	106	568	295	273	11	16	...	...	138	60	185	144	2	2	1	1
	40	...	77	86	421	213	208	1	2	...	...	96	46	119	59	...	...	...	...
	41	...	116	133	656	336	320	30	28	...	...	139	43	206	60	84	3	29	17
	Total ...	...	**846**	**942**	**4,411**	**2,218**	**2,193**	**188**	**181**	...	...	**1,078**	**453**	**1,318**	**772**	**101**	**15**	**39**	**23**
	Ward 11 E. B. 27	...	79	88	510	249	261	...	...	...	...	182	127	126	14	3	...	...	...
	12 28	...	72	130	559	296	263	7	2	...	...	224	185	177	14	2	...	...	...
	13 42	...	65	82	544	285	259	...	...	...	...	239	181	145	1	2	1	...	...

Location Code Number	Name of Town		A-III M	A-III F	A-IV M	A-IV F	A-V M	A-V F	A-VI M	A-VI F	A-VII M	A-VII F	A-VIII M	A-VIII F	A-IX M	A-IX F	B-X Non-workers M	B-X Non-workers F
1	2		21	22	23	24	25	26	27	28	29	30	31	32	33	34	35	36
45	Rasipuram (M)—(*contd.*)																	
	Ward 5	E. B. 15-B ...	...	...	11	11	5	...	...	...	8	1	1	...	3	...	24	40
		16 ...	...	...	114	97	11	...	...	...	12	2	3	...	23	12	115	147
		17 ...	...	...	118	122	15	...	12	14	6	2	3	...	59	2	52	100
		18 ...	...	...	175	134	7	...	...	...	35	1	1	...	7	6	146	211
		Total ...	...	...	**418**	**364**	**38**	...	**12**	**14**	**61**	**6**	**8**	...	**92**	**20**	**337**	**498**
	Ward 6	E. B. 19 ...	...	1	2	2	90	13	...	...	17	6	4	...	13	19	92	194
		20 ...	...	...	36	18	17	2	10	3	8	6	6	...	28	29	79	101
		21-A ...	...	...	55	88	11	...	...	...	4	...	5	...	9	2	67	71
		Total ...	...	**1**	**93**	**108**	**118**	**15**	**10**	**3**	**29**	**12**	**15**	...	**60**	**50**	**238**	**366**
	Ward 7	E. B. 21-B ...	...	...	21	27	3	1	...	...	13	...	1	...	4	3	46	64
		22 ...	...	...	127	136	8	...	...	...	22	1	1	...	16	3	113	155
		23 ...	1	...	54	37	21	1	2	...	47	...	9	...	52	2	167	291
		Total ...	**1**	...	**202**	**200**	**32**	**2**	**2**	...	**82**	**1**	**11**	...	**72**	**8**	**326**	**510**
	Ward 8	E. B. 24 ...	...	...	14	2	21	1	...	...	42	6	5	...	18	6	99	164
		25 ...	...	...	30	32	14	4	2	...	28	4	7	...	12	11	79	117
		26 ...	...	...	64	94	18	...	1	...	33	5	7	...	12	4	133	176
		Total ...	...	...	**108**	**128**	**53**	**5**	**3**	...	**103**	**15**	**19**	...	**42**	**21**	**311**	**457**
	Ward 9	E. B. 29 ...	...	...	24	20	27	4	27	25	16	3	3	...	12	...	72	147
		30 ...	...	...	51	37	19	...	2	1	13	4	5	...	24	18	68	117
		31 ...	...	...	15	12	13	1	9	...	25	1	1	...	36	23	92	147
		32 ...	...	...	9	9	46	3	22	19	23	12	2	...	11	7	98	131
		33 ...	...	...	37	11	34	...	16	8	31	9	6	...	22	30	77	172
		Total ...	...	...	**136**	**89**	**139**	**8**	**76**	**53**	**108**	**29**	**17**	...	**105**	**78**	**407**	**714**
	Ward 10	E. B. 34 ...	...	...	25	27	8	1	1	...	12	...	11	...	48	11	91	159
		35 ...	1	3	30	21	17	6	4	...	30	5	22	...	44	14	122	237
		36 ...	...	...	147	126	10	...	1	...	7	10	2	...	37	25	134	155
		37 ...	...	1	105	72	31	4	...	...	2	1	8	...	51	104	124	163
		38 ...	...	...	68	41	8	...	18	17	19	3	6	...	11	2	95	169
		39 ...	...	...	132	116	22	...	11	10	9	1	2	...	6	14	110	129
		40 ...	...	...	98	54	1	...	1	...	10	...	3	...	6	5	94	149
		41 ...	...	...	40	26	27	11	6	...	6	...	...	...	14	3	130	260
		Total ...	**1**	**4**	**645**	**483**	**124**	**22**	**42**	**27**	**95**	**20**	**54**	...	**217**	**178**	**900**	**1,421**
	Ward 11	E. B. 27 ...	...	...	6	2	29	3	...	...	56	3	2	...	30	6	123	247
	12	28 ...	...	...	7	1	10	1	3	...	36	...	9	...	110	12	119	249
	13	42 ...	...	...	...	...	9	...	1	...	99	...	1	...	33	...	140	258

Location Code Number	Name of Town	Area in Sq. Miles	Occupied Residential Houses: No. of Houses	Occupied Residential Houses: No. of Households	Total No. of Persons Enumerated: Total	Total No. of Persons Enumerated: Males	Total No. of Persons Enumerated: Females	Scheduled Castes: M	Scheduled Castes: F	Scheduled Tribes: M	Scheduled Tribes: F	Literate and Educated Persons: M	Literate and Educated Persons: F	Total Workers (A-I to A-IX): M	Total Workers (A-I to A-IX): F	A-I: M	A-I: F	A-II: M	A-II: F
1	2	3	4	5	6	7	8	9	10	11	12	13	14	15	16	17	18	19	20
45	Rasipuram (M)—(*contd.*)																		
	Ward 13 E. B. 43	...	76	78	411	210	201	59	60	...	...	131	79	94	47	1	...	...	...
	44	...	62	74	356	171	185	3	2	...	...	126	92	90	12	...	...	...	...
	45	...	104	126	654	333	321	...	...	...	...	223	131	181	42	...	...	...	...
	46	...	129	150	718	356	362	46	39	...	...	194	88	210	58	13	12	1	...
	47	...	142	146	583	282	301	151	167	...	...	104	31	179	106	17	34	8	7
	48	...	122	126	535	249	286	53	52	...	...	127	44	151	142	51	80	11	30
	Total ...	...	700	782	3,801	1,886	1,915	312	320	...	...	1,144	646	1,050	408	84	127	20	37
	Town Total ...	2·86	4,425	4,986	23,871	12,021	11,850	956	990	...	...	7,123	3,772	6,791	3,207	328	156	76	63
72	Pillanallur (P) ... P. H. L. Mcw. R. Pt. S. Pw. Ea. Cs.																		
	Ward 1 E. B. 292	...	133	143	772	378	394	7	2	...	...	182	49	245	239	12	12	...	...
	2 293	...	151	190	972	475	497	9	11	...	...	269	65	281	306	4	5	...	...
	3 294	...	116	139	729	389	340	...	...	...	...	235	74	201	182	11	1	...	...
	4 295	...	89	121	669	321	348	...	...	...	...	213	88	187	160	5	3	...	...
	5 296	...	118	164	768	381	387	...	...	...	...	172	46	246	216	9	1	...	...
	6 297	...	178	200	1,038	513	525	17	22	...	...	153	32	325	314	6	3	10	11
	7 298	...	92	94	441	206	235	193	223	...	...	85	34	121	71	...	...	...	...
	8 299	...	152	185	805	412	393	...	...	...	...	139	23	231	164	5	7	15	10
	9 300	...	143	150	689	362	327	1	1	...	...	143	37	203	23	128	3	1	...
	Town Total ...	1·57	1,172	1,386	6,883	3,437	3,446	227	259	...	...	1,591	448	2,040	1,675	180	35	26	21

TOWN

RASIPURAM

DIRECTORY

TALUK—(concld.)

Location Code Number	Name of Town	A-III M	A-III F	A-IV M	A-IV F	A-V M	A-V F	A-VI M	A-VI F	A-VII M	A-VII F	A-VIII M	A-VIII F	A-IX M	A-IX F	B-X Non-workers M	B-X Non-workers F
1	2	21	22	23	24	25	26	27	28	29	30	31	32	33	34	35	36
45	Rasipuram (M)—(*concld.*)																
Ward 13	E. B. 43 ...	...	—	11	5	6	...	...	...	29	3	5	...	42	39	116	154
	44 —	—	...	18	2	16	...	—	...	18	1	13	...	25	9	81	173
	45 —	—	...	79	24	5	...	8	...	36	2	12	...	41	16	152	279
	46 ...	...	...	43	8	27	4	—	...	29	2	31	...	66	32	145	304
	47 —	1	...	83	6	9	4	3	—	7	1	13	—	38	54	103	195
	48 ...	1	...	17	10	13	16	1	1	15	3	23	...	19	2	98	144
	Total ...	**2**	...	**251**	**55**	**85**	**24**	**13**	**1**	**233**	**12**	**98**	...	**264**	**152**	**836**	**1,507**
	Town Total ...	**14**	**14**	**2,367**	**1,869**	**851**	**101**	**165**	**98**	**1,127**	**113**	**402**	**26**	**1,461**	**767**	**5,230**	**8,643**
72	Pillanallur (P)—(*concld.*)																
Ward 1	E. B. 292 ...	...	...	162	177	38	41	6	2	10	2	2	...	15	5	133	155
2	293 ...	—	...	209	251	42	46	5	1	9	...	1	...	11	3	194	191
3	294 ...	...	...	151	172	8	3	1	...	6	1	3	...	21	5	188	158
4	295 —	—	...	139	154	12	1	1	...	13	2	1	...	16	...	134	188
5	296 ...	...	1	194	208	7	...	1	...	12	1	1	—	22	5	135	171
6	297 ...	...	—	276	295	5	...	5	...	7	...	1	—	15	5	188	211
7	298 ...	2	...	47	16	5	...	—	...	10	...	—	—	57	55	85	164
8	299 ...	...	...	87	71	17	2	10	...	26	25	...	—	71	49	181	229
9	300 —	5	...	35	18	6	...	9	...	6	—	1	—	12	2	159	304
	Town Total ...	**7**	**1**	**1,300**	**1,362**	**140**	**93**	**38**	**3**	**99**	**31**	**10**	...	**240**	**129**	**1,397**	**1,771**

11. ATTUR TALUK

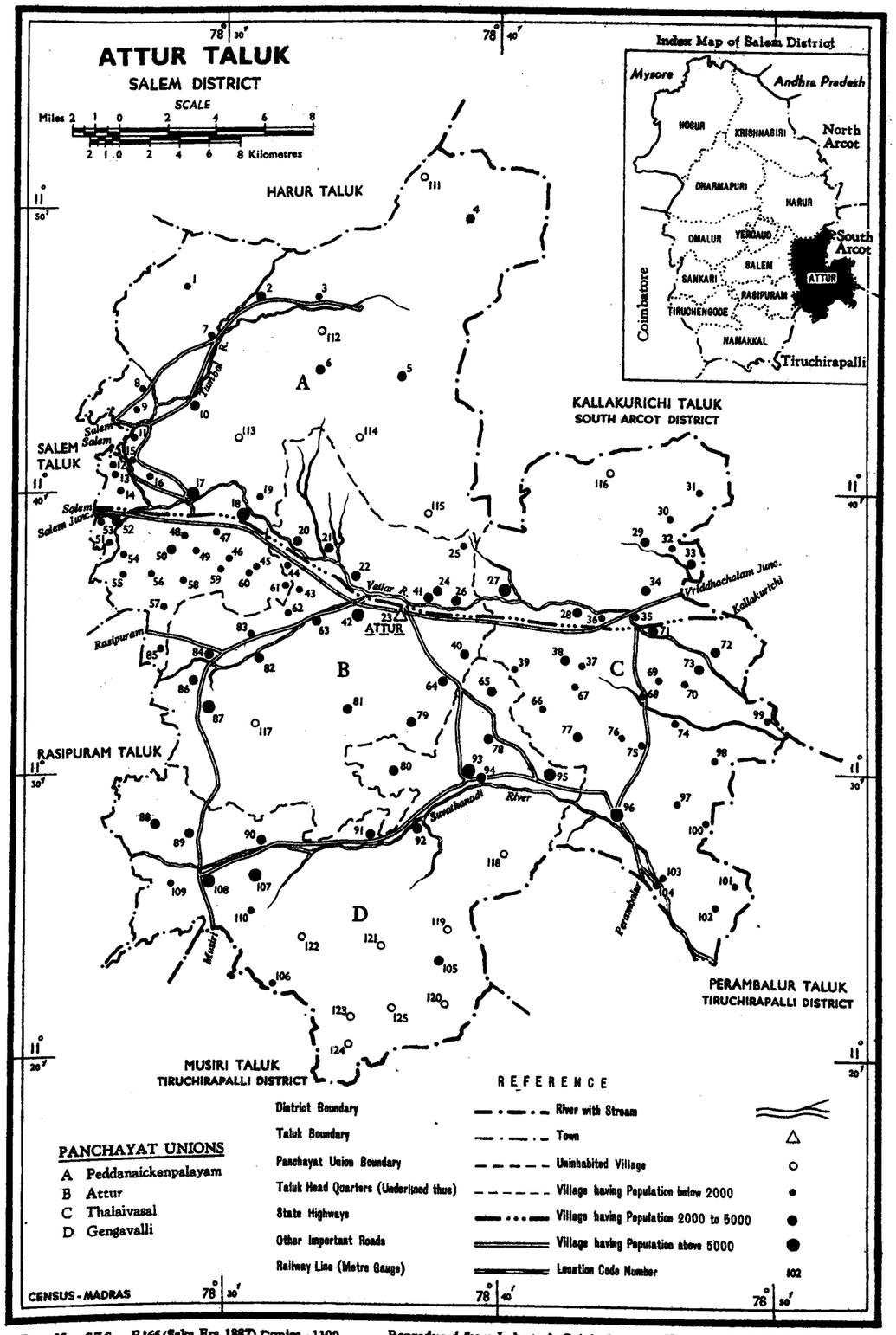

Reg. No. 676 E'65(Saka Era 1887) Copies - 1100 Reproduced from Indentor's Original Helio. P. Z. P., C. S. O., Madras.

ALPHABETICAL LIST OF VILLAGES

11. ATTUR TALUK

Sl. No.	Name of village	Location Code Numbe
1	Akkichettipalayam (P)	43
2	Ammampalayam (P)	26
3	Anayampatti (P)	94
4	Appamasamudram (P)	22
5	Aragalur (P)	73
6	Arasanatham (P)	86
7	Arathi Agraharam (P)	69
8	Ariyapalayam (P)	58
9	Attur (P)	23
10	Belur (R.F.)	121
11	Belurkaradipatti (P)	12
12	Chinnakalrayan Hills (V)	4
13	Chinnakrishnapuram (P)	53
14	Dalavoipatti (P)	45
15	Deviakurichi (P)	36
16	East Rajapalayam (P)	101
17	Echampatti (P)	83
18	Ethapur (P)	17
19	Ethapur Karadipatti (P)	56
20	Gengavalli (P)	93
21	Gengavalli (R.F.)	118
22	Gopalapuram (P)	85
23	Govindampalayam (P)	99
24	Gudamalai (P)	91
25	Idayapatti (P)	7
26	Illuppanatham (P)	75
27	Jadayagoundan Slope (R.F.)	116
28	Jangamasamudram (P)	109
29	Kadambur (P)	80
30	Kalarampatti (P)	57
31	Kallantham (P)	24
32	Kalleripatti (P)	16
33	Kalliyanagiri (P)	15
34	Kalpaganur (P)	20
35	Kamakkapalayam (P)	68
36	Kattukottai (P)	27
37	Keeripatti (P)	87
38	Komarapalayam (P)	11
39	Kondayampalli (P)	90
40	Kothampadi (P)	44
41	Kottavadi (P)	13
42	Krishnapuram (P)	92
43	Laddivadi (P)	103
44	Malliakarai (P)	84
45	Manivilandan (V)	28
46	Manjini (P)	64
47	Manmalai (P)	106
48	Mannur (R.F.)	113
49	Mettudayampalayam (P)	14
50	Modakkupatti (V)	110
51	Muthugoundanur (P)	49
52	Muttal (V)	25
53	Naduvalur (P)	78
54	Nagalur (R.F.)	114
55	Nagiampatti (P)	89
56	Nagur (R.F.)	120
57	Nanmalai (R.F.)	122
58	Narasingapuram (P)	42
59	Navakurichi (P)	34
60	Navalur (P)	76
61	Neyyamalai (V)	1
62	Oddapatti (P)	60
63	Odiyathur (P)	65
64	Olapadi (P)	46
65	Pachamalai (P)	105
66	Pagadapadi (P)	100
67	Paithur (P)	81
68	Paithur (R.F.)	117
69	Palandiyur (V)	19
70	Palaniapuri (P)	61
71	Panaimadal (P)	10
72	Pappinnaickenpatti (P)	3
73	Pattimedu (R.F.)	115
74	Pattuthurai (P)	35
75	Peddanaickampalayam (P)	18
76	Periakalrayan Hills (Kilnadu) (V)	5

Sl. No.	Name of village	Location Code Number	Sl. No.	Name of village	Location Code Number
77	Periakalrayan Hills (Melnadu) (P)	6	102	Thenkumari (P)	67
78	Periakrishnapuram (P)	52	103	Thennapillayur (P)	59
79	Periasolai (R.F.)	123	104	Thiaganur (P)	70
80	Periyeri (P)	72	105	Thittacheri (P)	104
81	Pinnanur (P)	102	106	Thulukkanur (P)	41
82	Puliankurichi (P)	98	107	Thumbal (P)	2
83	Punavasal (P)	77	108	Thumbal (R.F.)	112
84	Pungavadi (P)	79	109	Ulipuram (P)	88
85	Puthiragoundampalayam (P)	48	110	Umayapuram (P)	50
86	Puthur (P)	33	111	Unathur (P)	31
87	Ramanaickampalayam (P)	21	112	Vadakumari (P)	37
88	Sadasivapuram (P)	39	113	Vadugathampatti (P)	51
89	Sarvoi (P)	38	114	Valayamadevi (P)	40
90	Sathapadi (P)	66	115	Vanjari (R.F.)	125
91	Seeliampatti (P)	82	116	Varagur (P)	32
92	Sekkadipatti (P)	9	117	Veppadi (R.F.)	119
93	Sendarapatti (P)	107	118	Veeraganur (P)	96
94	Siruvachur (P)	29	119	Vellalapatti (P)	8
95	Sokkanathapuram (P)	62	120	Vellayur (P)	97
96	Talaivasal (P)	71	121	Vengamudi (R.F.)	124
97	Thamayanur (P)	54	122	Veppampoondi (P)	74
98	Thammampatti (P)	108	123	Veppanatham (P)	30
99	Thandarayapuram (P)	63	124	Viragoundanur (P)	47
100	Thedavur (P)	95	125	West Rajapalayam (P)	55
101	Theerthagiri Block (R.F.)	111			

PANCHAYAT UNION

S. No.	L. C. No.	Name of Panchayat	Date of formation	Location Code/Units of 1961 Census constituting the Panchayat formed after 31-8-1960	Persons	Males	Females
1	2	3	4	5	6	7	8
		THALAIVASAL PANCHAYAT UNION					
		City Panchayat—NIL.					
		Village Panchayats					
1	69	Arathi Agraharam	...	...	922	466	456
2	72	Aragalur	...	... Aragalur Sitheri	3,592	1,810	1,782
3	75	Illuppanatham	...	...	763	373	390
4	81	Unathur	...	...	1,915	961	954
5	102	Kavarpanai (Pinnalur)	...	... Kavarpanai (Pinnalur)	781	406	375
6	68	Kamakkapalayam	...	...	924	489	435
7	27	Kattukottai	...	...	5,298	2,652	2,646
8	101	East Rajapalayam	...	...	1,862	891	971
9	99	Govindampalayam	...	...	1,399	716	683
10	39	Sadasivapuram	...	...	1,796	889	907
11	66	Sathapadi	...	...	1,579	801	778
12	38	Sarvoi (Sarvoiputhur)	...	...	3,357	1,702	1,655
13	29	Siruvachur	...	...	2,896	1,519	1,377
14	Part of 73	Sitheri	14—12—60	See No. 2 Entire Revenue village of Sitheri			
15	71	Thalaivasal	...	...	2,428	1,212	1,216
16	70	Thiaganur	...	...	1,578	778	800
17	104	Thittacheri	...	...	877	441	436
18	67	Thenkumarai	...	...	1,046	529	517
19	76	Navalur	...	...	1,719	884	835
20	34	Navakurichi	...	...	2,387	1,178	1,209
21	35	Pattuthurai	...	...	1,312	689	623
22	36	Deviakurichi	...	...	1,653	831	822
23	100	Pagadapadi	...	...	644	325	319

PANCHAYAT UNION

Sl. No.	L. C. No.	Name of Panchayat	Date of formation	Location Code/Units of 1961 Census constituting the Panchayat formed after 31-8-1960	Persons	Males	Females
1	2	3	4	5	6	7	8
		THALAIVASAL PANCHAYAT UNION—(*concld.*)					
24	33	Puthur	...	...	2,016	1,029	987
25	98	Puliankurichi	...	...	1,643	834	809
26	77	Punavasal	...	...	2,246	1,093	1,153
27	28	Manivil ndan	...	...	4,342	2,216	2,126
28	103	Laddivadi	...	...	1,603	795	808
29	32	Varagur	...	...	1,687	853	834
30	37	Vadakumarai	...	...	1,153	596	557
31	97	Vellayur	...	...	1,714	860	854
32	96	Veeraganur	...	...	5,143	2,610	2,533
33	30	Veppanatham	...	...	911	467	444
34	74	Veppampoondi	...	...	1,665	829	836
35	72	Periyeri	...	...	2,140	1,077	1,063
				Total	66,991	33,801	33,190
		ATTUR PANCHAYAT UNION					
		City Panchayat					
1	28	Attur	...	...	29,018	14,787	14,231
		Village Panchayats					
1	83	Echampatti	...	...	1,084	559	525
2	87	Keeripatti	...	...	5,690	2,925	2,765
3	40	Valayamadevi	...	...	2,563	1,254	1,309
4	42	Narasingapuram	...	...	6,781	3,487	3,294
5	64	Manjini	...	...	2,342	1,206	1,136
6	20	Kalpaganur	...	...	3,593	1,827	1,766
7	21	Ramanaickampalayam	...	...	2,984	1,498	1,486
8	86	Arasanatham	...	...	3,282	1,671	1,611
9	26	Ammampalayam	...	...	3,588	1,835	1,753

PANCHAYAT UNION

Sl. No.	L. C. No.	Name of Panchayat	Date of formation	Location Code/Units of 1961 Census constituting the Panchayat formed after 31-8-1960	Persons	Males	Females
1	2	3	4	5	6	7	8
		ATTUR PANCHAYAT UNION—(*concld.*)					
10	62	Sokkanathapuram	...	...	1,572	788	784
11	44	Kothampadi	...	...	1,449	724	725
12	22	Appamasamudram	...	...	3,068	1,551	1,517
13	81	Paithur	...	...	3,997	2,083	1,914
14	82	Seeliampatti	...	...	3,181	1,609	1,572
15	79	Pungavadi	...	...	2,280	1,134	1,146
16	41	Thulukkanur	...	...	2,464	1,269	1,195
17	24	Kallantham	...	... 24 Kallantham	2,264	1,140	1,124
				25 Muttal	18	7	11
18	84	Malliakarai	...	...	3,560	1,775	1,785
19	63	Thandarayapuram	...	...	2,888	1,455	1,433
20	43	Akkichettipalayam	...	...	718	340	378
				Total	88,384	44,924	43,460
		GENGAVALLI PANCHAYAT UNION					
		City Panchayats					
1	108	Thammampatti	...	...	10,632	5,338	5,294
2	107	Sendarapatti	...	...	9,110	4,504	4,606
3	93	Gengavalli	...	...	6,262	3,252	3,010
		Village Panchayats					
1	94	Anayampatti	...	...	3,684	1,831	1,853
2	95	Thedavur	...	...	5,206	2,573	2,633
3	78	Naduvalur	...	...	3,625	1,812	1,813
4	65	Odiyathur	...	...	2,119	1,042	1,077
5	80	Kadambur	...	...	3,861	1,875	1,936
6	92	Krishnapuram	...	...	2,389	1,177	1,212
7	91	Gudimalai	...	...	4,062	2,031	2,031

PANCHAYAT UNION

Sl. No.	L. C. No.	Name of Panchayat	Date of formation	Location Code/Units of 1961 Census constituting the Panchayat formed after 31-3-1960	Persons	Males	Females
1	2	3	4	5	6	7	8
		GENGAVALLI PANCHAYAT UNION—(*concld.*)					
8	90	Kondayampalli	... ...	...	4,659	2,297	2,362
9	88	Ulipuram	... ...	...	4,867	2,443	2,424
10	89	Nagiampatti	... ...	...	3,023	1,472	1,551
11	105	Pachamalai	... ...	...	3,163	1,641	1,522
12	106	Manmalai	... ...	106 Manmalai	923	461	462
				110 Modakkupatti	281	130	151
13	109	Jangamasamudram	... ...	...	808	454	354
				Total	**68,674**	**34,333**	**34,341**
		PEDDANAICKENPALAYAM PANCHAYAT UNION					
			City Panchayats				
1	18	Peddanaickampalayam	... ...	...	10,925	5,417	5,508
2	17	Ethapur	... ...	...	7,305	3,639	3,666
			Village Panchayats				
1	58	Ariyapalayam	... ...	...	1,705	846	859
2	50	Umayapuram	... ...	...	2,085	1,037	1,048
3	56	Ethapur Karadipatti	... ...	...	1,008	512	496
4	49	Muthagoundanur	... ...	...	786	403	383
5	55	West Rajapalayam	... ...	...	1,627	825	802
6	54	Thamayanur	... ...	...	978	512	466
7	51	Vadugathampatti	... ...	...	683	345	338
8	48	Puthiragoundampalayam	... ...	...	1,667	799	868
9	16	Kalleripatti	... ...	...	975	489	486
10	15	Kalliyanagiri	... ...	...	1,105	568	537
11	85	Gopalapuram	... ...	...	1,490	766	724
12	46	Olaipadi	... ...	...	674	337	337
13	60	Oddapatti	... ...	...	1,255	663	592

PANCHAYAT UNION

Sl. No.	L. C. No.	Name of Panchayat	Date of formation	Location Code/Units of 1961 Census constituting the Panchayat formed after 31-3-1960	Persons	Males	Females
1	2	3	4	5	6	7	8
		PEDDANAICKENPALAYAM PANCAHYAT UNION—(*concld.*)					
14	59	Thennapillayur	... ...	...	591	298	293
15	45	Dalavoipatti	... ...	...	1,347	665	682
16	52	Periakrishnapuram Vaithiagoundanpudur		52 Periakrishnapuram	3,400	1,730	1,670
17	53	Chinnakrishnapuram	... ...	...	1,073	513	560
18	19	Palandiyur	... ...	...	477	237	240
19	13	Kottavadi	... ...	...	1,400	713	687
20	12	Belurkaradipatti	... ...	...	1,031	522	509
21	14	Mettudayampalayam	... ...	...	436	206	230
22	6	Periakalrayan Hills (Melnadu)	18—3—60	...	2,001	1,037	964
23	2	Thumbal	... ...	...	2,465	1,200	1,265
24	3	Pappinnaickenpatti	... ...	...	1,770	906	864
25	4	Chinnakalrayan Hills	... 18—3—60	...	5,861	2,936	2,925
26	10	Panamadal Thandalur	...	...	2,718	1,367	1,351
27	7	Idayapatti	... ...	...	1,725	851	874
28	61	Palaniapuri	... ...	...	1,146	599	547
29	47	Viragoundanur	... 8—3—60	Viragoundanur	668	330	338
30	9	Sekkadipatti	... ...	...	1,267	630	637
31	11	Komarapalayam	... ...	...	1,026	510	516
32	8	Vellalapatti	... ...	...	1,365	704	661
33	57	Kalarampatti	... ...	...	1,168	615	553
34	5	Periakalrayan Hills (Kilnadu)	... 9—7—60	...	4,638	2,364	2,274
35	1	Neyyamalai	... ...	...	621	320	301
				Total	**72,462**	**36,411**	**36,051**

VILLAGE DIRECTORY

ATTUR TALUK—(contd.)

Location Code Number	Name of Village/Panchayat			Area in Sq. Miles	Occupied Residential Houses: No. of Houses	Occupied Residential Houses: No. of Households	Total No. of Persons Enumerated: Total	Total No. of Persons Enumerated: Males	Total No. of Persons Enumerated: Females	Scheduled Castes: M	Scheduled Castes: F	Scheduled Tribes: M	Scheduled Tribes: F	Literate and Educated Persons: M	Literate and Educated Persons: F	Total Workers (A-I to A-IX): M	Total Workers (A-I to A-IX): F	A-I: M	A-I: F	A-II: M	A-II: F
1	2			3	4	5	6	7	8	9	10	11	12	13	14	15	16	17	18	19	20
1	Neyyamalai (V)	...	R. Pw.	17·21	102	102	621	320	301	...	...	320	301	1	...	220	214	218	212	1	2
2	Thumbal (P)	...	P. Mp. R. Pw. Tk.	8 00	528	528	2,465	1,200	1,265	511	520	44	57	344	109	779	694	341	310	185	292
3	Pappinnaickenpatti (P)	...	P. R. Pw.	3·24	366	372	1,770	906	864	...	...	786	760	130	27	551	344	371	129	36	72
4	Chinnakalrayan Hills (V)	...	P. Pw.	12·99	974	1,459	5,861	2,936	2,925	...	...	2,764	2,722	96	23	2,023	1,581	1,883	1,455	106	111
5	Periakalrayan Hills (V) (Kilnadu)	...	P. Pw.	110·26	993	993	4,638	2,364	2,274	19	16	2,142	2,070	148	38	1,670	1,536	1,585	1,503	13	14
6	Periakalrayan Hills (Melnadu) (P)	...	P. D. R. Pw.	...	541	541	2,001	1,037	964	...	...	1,035	963	17	5	822	735	820	735	...	...
7	Idayapatti (P)	...	P. R.	9·27	354	371	1,725	851	874	205	179	...	...	174	52	520	452	376	338	96	73
8	Vellalapatti (V)	...	P. R. Pw. Ei. Ea. E.	17·39	253	275	1,365	704	661	286	254	...	...	232	69	442	337	235	147	75	16
9	Sekkadipatti (P)	...	P. M. Mp. R. Pw. Tk.	44·71	244	246	1,267	630	637	155	139	...	...	184	42	399	335	233	146	91	47
10	Panaimadal (P)	...	P. M. R. Pw. Tk.	4·34	612	633	2,718	1,367	1,351	291	284	...	...	448	68	860	758	586	494	160	122
11	Komarapalayam (P)	...	P. R. Pw. Tk.	0·44	206	238	1,026	510	516	92	87	...	...	138	54	303	292	154	137	65	63
12	Belurkaradipatti (P)	...	R. Pw.	0·61	227	235	1,031	522	509	1	3	...	...	275	81	303	47	193	18	77	23
13	Kottavadi (P)	...	P. M. R. Pw. Tk.	0·79	320	321	1,400	713	687	...	...	...	...	257	53	441	183	264	96	85	14
14	Mettudayampalayam (P)	...	P. R. Pw.	0·46	110	110	436	206	230	153	166	...	...	76	21	130	84	50	52	60	28
15	Kallianagiri (P)	...	P. M. R. Pw. Tk. Ea.	2·28	269	269	1,105	568	537	45	37	...	...	188	38	363	305	201	161	134	128
16	Kalleripatti (P)	...	P. R. Pw. Tk.	0·91	201	202	975	489	486	68	75	...	...	54	51	312	276	170	150	2	1
17	Ethapur (P)	...	P. M. H. L. D. Hos. Rhc. Mcw. Mp. Rly. R. Pt. Pw. Tk. Ea. E. Vh. Cs. B.	5·92	1,410	1,492	7,305	3,639	3,666	661	679	...	...	1,568	582	2,138	1,345	1,039	291	529	866
18	Peddanaickampalayam (P)	...	P. H. L. D. Mcw. Mp. Rly. R. Pt. Tel. Pw. Tk. Ea. Cs.	4·50	2,423	2,499	10,925	5,417	5,508	1,796	1,840	...	...	2,213	862	3,283	1,586	1,276	324	980	602
19	Palandiyur (V)	...	P.	4·04	115	115	477	237	240	1	1	...	...	29	2	156	154	90	79	24	38
20	Kalpaganur (P)	...	P. M. Mcw. Mp. Rly. R. Pw. Tk. Ea. Cs.	5·16	703	757	3,593	1,827	1,766	388	353	...	...	533	111	1,187	827	756	528	86	64
21	Ramanaickampalayam (P)	...	P. M. R. Pw. Ea. E.	8·37	556	556	2,984	1,498	1,486	711	701	40	27	240	53	924	670	748	545	107	66
22	Appamasamudram (P)	...	P. M. R. Pw. Tk. Ea.	5·19	651	651	3,068	1,551	1,517	126	130	...	...	452	95	993	694	703	391	155	189
24	Kalianatham (P)	...	P. M. R. Pw. Ea. E.	2·07	435	435	2,264	1,140	1,124	77	56	11	...	348	88	735	125	401	33	108	5
25	Muttal (V)	...	...	0·44	3	3	18	7	11	...	...	...	...	...	...	5	2	4	1	...	...
26	Ammampalayam (P)	...	P. M. R. Pw. Tk. Ea. E.	4·03	753	753	3,588	1,835	1,753	397	379	...	...	628	187	1,095	553	743	379	115	68
27	Kottukottai (P)	...	P. M. T. L. Mcw. R. Pw. Ea. E. Vh. Cs.	6·24	981	1,095	5,298	2,652	2,646	716	721	...	...	1,038	249	1,596	1,280	1,069	690	246	391
28	Manivilandan (P)	...	P. M. T. L. R. Pw. Ea. Cs.	12·83	826	899	4,342	2,216	2,126	518	534	34	37	783	146	1,432	1,124	1,029	562	142	443
29	Siruvachur (P)	...	P. T. L. R. Pw.	9·16	576	583	2,896	1,519	1,377	332	284	29	23	412	49	982	510	710	290	195	204
30	Veppanatham (P)	...	M. Pw.	2·07	180	211	911	467	444	138	110	...	...	156	44	298	272	194	191	54	68
31	Unathur (P)	...	P. Pw. Cs.	3·70	380	430	1,915	961	954	328	313	4	...	165	17	642	548	381	320	209	213
32	Varagur (P)	...	P. Pw. Cs.	1·52	303	303	1,687	853	834	170	168	...	...	186	34	559	543	510	498	45	42
2a	Puthur (P)	...	P. R. Pw. Cs.	1·52	412	412	2,016	1,029	987	241	201	...	...	302	37	688	603	496	430	140	146
34	Navakurichi (P)	...	P. T. L. Mcw. R. Pw. Cs.	3·84	415	512	2,387	1,178	1,209	392	413	...	...	286	33	796	305	503	69	192	181
35	Pattuthurai (P)	...	P. T. Pw.	2·71	284	305	1,312	689	623	235	225	...	...	244	23	425	361	225	166	143	173

VILLAGE

ATTUR TALUK—(contd.)

Location Code Number	Name of Village/Panchayat	A-III M	A-III F	A-IV M	A-IV F	A-V M	A-V F	A-VI M	A-VI F	A-VII M	A-VII F	A-VIII M	A-VIII F	A-IX M	A-IX F	B-X Non-workers M	B-X Non-workers F	Name of the Panchayat in which it is now included with the date of inclusion with other components if any
1	2	21	22	23	24	25	26	27	28	29	30	31	32	33	34	35	36	37
1	Neyyamalai (V)	1	...	...	...	...	...	...	...	...	...	...	...	...	...	100	87	...
2	Thumbal (P)	105	19	22	7	15	...	13	7	29	9	16	18	53	32	421	571	...
3	Pappinaickenpatti (4)	...	...	2	...	4	...	...	...	7	3	...	...	131	140	355	520	...
4	Chinnakalrayan Hills (V)	13	7	1	1	5	1	2	...	6	4	2	1	5	1	913	1,344	Chinnakalrayan Hills (P) 18-3-60
5	Periakalrayan Hills (Kilnadu) (V)	...	...	5	3	7	...	3	1	19	4	3	...	35	11	694	738	Periakalrayan Hills, Kilnadu (P) 9-7-60
6	Periakalrayan Hills (Melnadu) (P)	...	...	...	...	...	...	...	...	...	...	...	...	2	...	215	229	...
7	Idayapatti (P)	1	...	8	2	...	...	6	4	4	...	...	...	29	35	331	422	...
8	Vellalapatti (V)	2	...	26	2	2	1	8	7	10	...	1	...	83	164	262	324	...
9	Sekkadipatti (V)	...	...	2	1	6	...	...	...	4	...	2	...	61	141	231	302	...
10	Panaimadal (P)	23	3	16	5	11	9	14	12	7	9	2	...	41	104	507	593	...
11	Kumarapalayam (P)	15	...	15	13	6	5	1	1	...	1	2	...	45	72	207	224	...
12	Belurkaradipatti (P)	2	...	4	...	2	...	1	...	6	...	...	...	18	6	219	462	...
13	Kottavadi (P)	23	4	1	...	2	4	...	...	2	2	1	...	63	63	272	504	...
14	Mettudayampalayam (P)	...	...	...	...	...	1	...	...	3	2	...	...	17	1	76	146	...
15	Kallianagiri (P)	9	...	5	7	...	...	1	...	3	5	1	...	9	4	205	232	...
16	Kalleripatt((P)	8	7	8	4	2	...	6	6	4	4	2	...	110	104	177	210	...
17	Ethapur (P)	21	16	38	23	117	36	29	5	127	15	13	...	225	93	1,501	2,321	...
18	Peddanaickampalayam (P)	96	19	134	227	79	7	46	14	117	81	6	...	549	312	2,134	3,922	...
19	Palandiar (V)	4	1	25	26	...	...	...	...	10	7	...	...	3	3	81	86	...
20	Kalpaganur (P)	6	3	65	41	45	4	12	8	20	10	4	...	193	169	640	939	...
21	Ramanaickampalayam (P)	3	...	5	37	15	...	2	3	12	3	1	...	31	16	574	816	...
22	Appamasamudram (P)	12	1	20	8	3	...	7	4	9	10	2	...	82	91	558	823	...
24	Kalianatham (P)	26	28	57	13	19	1	6	1	20	1	1	...	97	43	405	999	Kallantham (P) included L.C. No. 25
25	Muttal (V)	...	...	...	...	...	...	...	...	...	...	...	...	1	1	2	9	Muttal (P) merged with L. C. No. 24
26	Ammampalayam (P)	6	...	9	8	26	3	16	2	19	11	2	...	159	82	740	1,200	...
27	Kottukottai (P)	31	15	28	5	22	3	5	...	13	7	15	...	167	169	1,056	1,356	...
28	Manivilandan (P)	73	14	37	17	3	1	30	9	18	11	10	...	90	67	784	1,002	...
29	Siruvachur (P)	2	...	28	4	3	...	3	1	17	7	...	...	24	4	537	867	...
30	Veppanatham (P)	11	...	19	8	...	...	8	...	4	2	...	...	8	3	169	172	...
31	Unathur (P)	1	2	12	2	4	1	10	...	10	5	1	...	14	5	319	406	...
32	Varagur (P)	...	...	1	1	...	...	...	...	1	2	...	...	2	...	294	291	...
33	Puthur (P)	...	...	26	20	...	...	8	4	13	2	1	...	4	1	341	384	...
34	Navakurichi (P)	16	...	42	42	2	...	7	...	11	6	2	...	21	7	382	904	...
35	Pattuthurai (P)	4	...	10	4	1	...	30	10	3	3	1	...	8	5	264	262	...

VILLAGE DIRECTORY

TIRUCHENGODE TALUK—(contd.)

Location Code Number	Name of Village/Panchayat			Area in Sq. Miles	Occupied Residential Houses: No. of Houses	Occupied Residential Houses: No. of Households	Total No. of Persons Enumerated: Total	Total No. of Persons Enumerated: Males	Total No. of Persons Enumerated: Females	Scheduled Castes: M	Scheduled Castes: F	Scheduled Tribes: M	Scheduled Tribes: F	Literate and Educated Persons: M	Literate and Educated Persons: F	Total Workers (A-I to A-IX): M	Total Workers (A-I to A-IX): F	A-I: M	A-I: F	A-II: M	A-II: F
1	2			3	4	5	6	7	8	9	10	11	12	13	14	15	16	17	18	19	20
36	Deviakurichi (P)	...	M. L. R. Ea. Cs.	1·50	342	395	1,653	831	822	285	269	...	...	260	46	541	239	300	87	147	130
37	Vadakumari (P)	...	P. Pt. Pw. Cs.	3·87	204	256	1,153	596	557	154	139	...	...	164	20	394	322	258	155	51	52
38	Sarvoi (P)	...	P. T. L. Mcw. Rly. Pw. Ea. Cs.	2·98	688	710	3,357	1,702	1,655	407	372	...	...	618	93	1,125	803	750	472	239	271
39	Sadasivapuram (P)	...	P. R. Pw. Ea.	2·65	327	373	1,796	889	907	154	159	...	...	323	65	603	489	511	407	43	53
40	Valayamadevi (P)	...	P. M. L. Mcw. R. Pw. Ea. E. Cs.	2·32	605	605	2,563	1,254	1,309	372	378	...	...	459	118	851	585	385	40	219	325
41	Thulukkanur (P)	...	P. M. R. Pw. Tk. Ea.	2·51	490	492	2,464	1,269	1,195	275	229	...	...	325	101	808	604	396	198	140	184
42	Narasingapuram (P)	...	P. M. Mcw. R. Pw. Tk. Ea. E. Cs.	6·02	1,359	1,378	6,781	3,487	3,294	515	448	...	...	1,112	371	2,074	1,157	1,012	368	319	337
43	Akkichettipalayam (P)	...	P. R. Pw.	1·11	183	183	718	340	378	...	...	...	...	178	55	244	245	227	232	4	10
44	Kothampadi (P)	...	P. R. Pw. Tk.	1·42	300	301	1,449	724	725	202	215	...	...	126	27	485	403	345	269	86	116
45	Dalavoipatti (P)	...	P. R. Pw. Tk. Ea. E. Cs.	1·44	286	310	1,347	665	682	153	165	...	...	284	55	418	160	251	35	117	91
46	Olapadi (P)	...	M. R. Pw. Ea. E.	0·89	160	160	674	337	337	...	...	...	...	186	46	212	80	139	36	26	11
47	Viragoundanur (P)	...	P. R. Pw. Ea. E.	0·09	154	160	668	330	338	...	...	...	...	135	29	206	175	119	96	27	23
48	Puthiragoundampalayam (P)	...	P. Mcw. Rly. R. Pw. Tk. Ea. Cs.	0·37	343	343	1,667	799	868	380	424	...	...	160	46	503	466	244	192	176	222
49	Muthugoundanur (P)	...	P. R. Pw. Ea. E.	0·37	161	161	786	403	383	106	90	...	...	197	47	232	211	190	173	33	35
50	Umayapuram (P)	...	M. R. Pw. Ea. E. Cs.	2·08	320	320	2,085	1,037	1,048	343	327	...	...	361	108	716	607	417	305	230	289
51	Vadugathampatti (P)	...	P. R. Pw.	2·02	130	130	683	345	338	54	50	...	...	166	32	223	158	187	122	2	4
52	Periakrishnapuram (P)	...	...	2·28	746	748	3,400	1,730	1,670	401	378	...	...	611	120	1,104	650	632	306	230	248
53	Chinnakrishnapuram (P)	...	P. R. Pw. Ea. E. Cs.	0·76	227	234	1,073	513	560	64	80	...	...	184	42	328	162	220	104	14	15
54	Thamayanur (P)	...	P. M. R. Pw. Tk. Ea. Cs.	0·87	192	197	978	512	466	210	195	...	...	158	37	327	235	217	147	5	4
55	West Rajapalayam (P)	...	P. R. Pw. Ei. Ea. E. Cs.	3·19	308	327	1,627	825	802	159	143	...	...	243	77	533	328	394	228	84	59
56	Ethapur Karadipatti (P)	...	P. R. Pw. Ea.	0·79	151	196	1,008	512	496	27	29	...	...	128	14	334	317	274	263	34	49
57	Kalarampatti (P)	...	P. R. Pw. Ea. E. Cs.	1·57	236	237	1,168	615	553	163	162	...	...	138	30	388	136	207	36	102	42
58	Ariyapalayam (P)	...	P. M. Mcw. R. Pw. Ea. E. Cs.	1·59	327	343	1,705	846	859	99	86	...	...	221	23	535	281	427	201	66	64
59	Thennapillayur (P)	...	P. R. Pw. Ea.	1·27	121	121	591	298	293	4	6	...	...	108	14	209	163	189	138	9	12
60	Oddapatti (P)	...	P. R. Pw. Ea. E.	2·65	285	286	1,255	663	592	249	229	...	...	280	53	436	306	244	160	167	140
61	Palaniapuri (P)	...	P. R. Pw. Ea.	0·74	209	216	1,146	599	547	133	122	...	...	180	26	412	213	338	186	26	16
62	Sokkanathapuram (P)	...	P. M. Mcw. R. Pw. Ea. Cs.	1·63	290	336	1,572	788	784	195	178	...	...	313	86	503	234	349	39	81	146
63	Thandarayapuram (P)	...	P. M. Mcw. R. Pw. Ea.	2·91	624	642	2,888	1,455	1,433	303	284	...	...	556	145	909	353	454	23	161	114
64	Manjini (P)	...	P. M. R. Pw. Ea. Cs.	4·48	487	490	2,342	1,206	1,136	271	260	...	...	320	71	798	535	491	325	153	69
65	Odiyathur (P)	...	P. L. R. Pw. Ea. Cs.	3·82	491	504	2,119	1,042	1,077	209	205	...	...	480	65	683	84	484	9	90	50
66	Sathapadi (P)	...	M. R. Pw. Cs.	2·35	335	356	1,579	801	778	224	224	...	...	300	51	510	342	290	95	67	75
67	Thenkumari (P)	...	T. Pw. Cs.	2·76	198	229	1,046	529	517	114	129	...	...	93	8	351	320	263	236	70	79
68	Kamakkapalayam (P)	...	P. R. Pw. Cs.	3·51	197	197	924	489	435	201	178	...	...	160	8	302	268	175	157	84	96
69	Arathi Agraharam (P)	...	P. Pw. Cs.	0·64	213	228	922	466	456	142	132	...	...	126	8	318	275	192	163	54	89
70	Thiaganur (P)	...	P. M. T. R. Pw. Cs.	2·05	303	333	1,578	778	800	...	...	...	...	307	53	492	442	398	374	71	68
71	Thalaivasal (P)	...	P. M. T. L. D. Rly. R. Pw. Ea. E. Cs.	3·03	518	547	2,428	1,212	1,216	405	434	...	...	492	148	773	566	444	251	137	222

VILLAGE DIRECTORY

ATTUR TALUK—(contd.)

Location Code Number	Name of Village/Panchayat	A-III M	A-III F	A-IV M	A-IV F	A-V M	A-V F	A-VI M	A-VI F	A-VII M	A-VII F	A-VIII M	A-VIII F	A-IX M	A-IX F	B-X Non-workers M	B-X Non-workers F	Name of the Panchayat in which it is now included with the date of inclusion with other components if any
1	2	21	22	23	24	25	26	27	28	29	30	31	32	33	34	35	36	37
36	Deviakurichi (P)	6	...	32	10	...	...	13	...	14	8	4	...	25	4	290	583	...
37	Vadakumari (P)	16	5	26	33	2	2	12		4	1	...	...	25	71	202	235	...
38	Sarvoi (P)	3	...	36	10	11	2	6	5	12	13	4	...	64	30	577	852	...
39	Sadasivapuram (P)	1	...	5	10	3	...	7	...	1	3	1	...	31	16	286	418	...
40	Valayamadevi (P)	...	...	11	...	2	...	...	...	4	3	...	...	230	217	403	724	...
41	Thulukkanur (P)	37	36	90	71	35	29	3	...	62	44	2	...	43	42	461	591	...
42	Narasingapuram (P)	69	6	91	54	80	37	33	15	88	31	32	...	350	309	1,413	2,137	...
43	Akkichettipalayam (P)	...	...	3	...	1	...	...	...	...	2	...	...	9	1	96	133	...
44	Kothompadi (P)	3	...	6	4	5	2	20	6	3	2	6	...	11	4	239	322	...
45	Dalavoipatti (P)	12	3	12	15	3	...	...	...	...	3	...	...	23	13	247	522	...
46	Olapadi (P)	1	...	18	12	2	...	1	...	4	1	...	...	21	20	125	257	...
47	Viragoundanur (P)	6	...	37	40	...	...	...	...	4	5	1	...	12	11	124	163	Viragoundanur (P) 8-3-60
48	Puthiragoundampalayam (P)	3	3	34	5	...	...	1	...	10	2	8	...	27	42	296	402	...
49	Muthugoundanur (P)	...	...	3	...	...	...	...	...	1	...	...	...	5	3	171	172	...
50	Umayapuram (P)	...	...	55	11	2	1	3	...	1	...	3	...	5	1	321	441	...
51	Vadugathampatti (P)	...	...	6	2	...	...	...	...	...	2	...	...	28	28	122	180	...
52	Periakrishnapuram (P)	16	...	45	42	8	7	24	...	24	3	36	...	89	44	626	1,020	...
53	Chinnakrishnapuram (P)	6	3	18	4	2	...	2	...	5	2	...	...	61	34	185	398	...
54	Thamayanur (P)	...	...	40	25	2	...	...	...	2	...	...	...	61	59	185	231	...
55	West Rajapalayam (P)	2	...	2	...	3	1	1	...	6	2	...	...	41	38	292	474	...
56	Ethapur Karadipatti (P)	...	...	16	4	...	...	2	...	1	...	...	...	7	1	178	179	...
57	Kalarampatti (P)	9	1	17	1	1	...	5	2	3	1	...	...	44	53	227	417	...
58	Ariyapalayam (P)	10	3	13	4	3	...	1	1	4	...	...	...	11	8	311	578	...
59	Thennapillayur (P)	...	1	...	...	1	...	5	5	...	1	...	...	5	6	89	130	...
60	Oddapatti (P)	1	...	5	1	9	...	...	...	3	...	1	...	6	5	227	286	...
61	Palaniapuri (P)	...	...	8	...	1	...	33	5	...	...	...	...	6	6	187	334	...
82	Sokkanathapuram (P)	14	7	10	3	4	...	1	...	5	5	1	...	38	34	285	550	...
63	Thandarayapuram (P)	95	137	29	24	17	3	54	2	15	6	4	...	80	44	546	1,080	...
64	Manjini (P)	11	...	13	6	10	3	19	6	8	5	4	...	89	121	408	601	...
65	Odiyathur (P)	3	...	22	8	9	...	9	...	7	3	...	...	59	14	359	993	...
66	Sathapadi (P)	8	6	19	56	1	...	2	...	8	5	1	...	114	105	291	436	...
67	Thenkumarai (P)	...	...	3	2	1	...	6	3	...	...	...	...	8	...	178	197	...
68	Kamakkapalayam (P)	1	...	19	8	1	...	...	...	2	3	...	...	20	4	187	167	...
69	Arathi Agraharam (P)	2	1	35	2	...	...	2	...	2	5	...	...	31	15	148	181	...
70	Thiaganur (P)	...	...	6	...	...	...	...	...	3	...	2	...	12	...	286	358	...
71	Thalaivasal (P)	8	4	28	62	10	...	11	1	19	17	17	...	99	9	439	650	...

Location Code Number	Name of Village/Panchayat			Area in Sq. Miles	Occupied Residential Houses: No. of Houses	Occupied Residential Houses: No. of Households	Total No. of Persons Enumerated: Total	Total No. of Persons Enumerated: Males	Total No. of Persons Enumerated: Females	Scheduled Castes: M	Scheduled Castes: F	Scheduled Tribes: M	Scheduled Tribes: F	Literate and Educated Persons: M	Literate and Educated Persons: F	Total Workers (A-I to A-IX): M	Total Workers (A-I to A-IX): F	A-I: M	A-I: F	A-II: M	A-II: F
1	2			3	4	5	6	7	8	9	10	11	12	13	14	15	16	17	18	19	20
72	Periyeri (P)	...	P. T. L. R. Pw.	6·41	408	460	2,140	1,077	1,063	303	298	...	...	355	61	716	607	562	475	90	111
73	Aragalur (P)	...	P. M. L. T. Mcw. R. Pw.	1·41	609	760	3,592	1,810	1,782	244	283	...	...	734	175	1,147	696	624	257	199	276
74	Veppampoondi (P)	...	P. M. R. Pw. Cs.	3·45	302	329	1,665	829	836	20	20	...	...	258	41	514	393	440	315	19	24
75	Illuppanatham (P)	...	M. R. Pw. Cs.	2·20	142	172	763	373	390	131	142	...	...	146	20	258	133	197	55	27	70
76	Navalur (P)	...	P. M. L. R. Pw. Tk. Ea. Cs.	5·03	396	407	1,719	884	835	252	239	...	...	308	37	601	562	503	331	58	214
77	Punavasal (P)	...	P. M. R. Pw. Cs.	4·82	446	518	2,246	1,093	1,153	384	373	...	...	442	93	732	398	521	219	178	173
78	Naduvalur (P)	...	P. M. R. Pw. Ei. Ea. Cs.	7·10	827	890	3,625	1,812	1,813	352	329	...	...	465	85	1,241	967	788	568	85	78
79	Pungavadi (P)	...	P. M. R. Pw. Vh. Cs.	3·11	355	411	2,280	1,134	1,146	589	551	...	...	334	31	739	315	551	186	147	122
80	Kadambur (P)	...	P. R. Pw. Tk.	5·91	943	1,019	3,861	1,875	1,986	543	588	55	55	436	82	1,262	716	686	119	171	75
81	Paithur (P)	...	P. M. R. Pw. Tk.	5·67	775	775	3,997	2,083	1,914	260	238	1,049	963	362	60	1,399	834	1,051	632	202	166
82	Seelampatti (P)	...	P. R. Pw.	3·41	683	683	3,181	1,609	1,572	255	224	...	...	482	59	1,074	809	676	496	287	266
83	Echampatti (P)	...	P. M. R. Pw. Ea.	1·93	202	236	1,084	559	525	126	133	...	...	215	22	357	330	247	206	90	98
84	Malliakarai (P)	...	P. M. Rhc. R. Pw.	3·61	733	777	3,560	1,775	1,785	140	154	...	...	700	193	1,101	855	626	401	284	397
85	Gopalapuram (P)	...	P. R. Pw. Ea. E. Cs.	3·31	322	322	1,490	766	724	50	41	...	...	209	18	514	483	442	421	52	57
86	Arasanatham (P)	...	P. M. R. Pw. Ea. Cs.	4·62	725	753	3,282	1,671	1,611	411	395	...	...	446	60	1,108	768	713	415	169	220
87	Keeripatti (P)	...	P. M. R. Pw. Ea. Cs.	10·38	1,163	1,188	5,690	2,925	2,765	134	154	...	...	1,087	192	1,895	1,247	1,203	671	417	466
88	Ulipuram (P)	...	M. Rhc. Mcw. R. Pw. Ei. Ea. Cs.	7·21	1,158	1,172	4,867	2,443	2,424	360	357	162	160	749	232	1,537	919	824	471	338	297
89	Nagiampatti (P)	...	P. R. Pw. Ei. Ea. E.	5·75	702	704	3,023	1,472	1,551	330	318	...	...	234	66	897	662	340	284	90	35
90	Kondayampalli (P)	...	P. L. R. Pw. Riv. Ea. E. Cs.	4·28	1,102	1,126	4,659	2,297	2,362	134	154	...	...	731	183	1,589	1,163	921	671	180	94
91	Goudamalai (P)	...	P. L. R. Pw. Ea.	5·91	772	895	4,062	2,031	2,031	371	232	315	299	472	63	1,396	602	863	300	237	188
92	Krishnapuram (P)	...	P. L. Mp. R. Pw. Tk.	2·67	501	502	2,389	1,177	1,212	193	196	89	39	424	157	801	571	486	313	156	148
93	Gengavallai (P)	...	P. M. H. L. D. Rhc. Mcw. R. Pt. Pw. Tk. Ei. Ea. E. Cs.	6·78	1,336	1,345	6,262	3,252	3,010	732	683	...	...	1,237	334	1,814	804	872	241	156	130
94	Anayampatti (P)	...	P. Mp. R. Pw. Tk. Ei. Ea. E.	3·87	852	856	3,684	1,831	1,853	536	532	...	...	495	127	1,171	480	659	129	267	281
95	Thedavur (P)	...	P. M. L. Rhc. Mcw. Pt. R. Pw. Tk. Ei. Ea. E. Cs.	7·15	936	1,208	5,206	2,573	2,633	288	294	...	...	764	171	1,692	519	1,216	244	132	190
96	Veeraganur (P)	...	P. M. L. D. Mcw. R. Pt. Tk. Ea. E. Cs.	6·61	1,098	1,125	5,143	2,610	2,533	877	855	...	...	966	269	1,627	785	970	219	184	245
97	Vellayur (P)	...	P. R. Pw. B.	4·63	351	351	1,714	860	854	175	169	...	...	265	49	580	343	533	319	8	7
98	Puliankurichi (P)	...	M. Mcw. R. Pw. Cs.	5·40	352	356	1,643	834	809	393	384	...	...	213	46	548	392	415	197	39	3
99	Govindampalayam (P)	...	T. Pw.	3·33	309	337	1,399	716	683	172	161	...	...	282	46	476	276	406	230	34	28
100	Pagadapadi (P)	...	P. R. Pw.	2·68	141	147	644	325	319	110	114	...	...	89	17	222	218	159	136	21	5
101	East Rajapalayam (P)	...	P. M. R. Pw. Cs.	3·33	378	378	1,862	891	971	238	253	...	...	361	94	633	556	492	318	97	202
102	Pinnanur (P)	...	P. M. Pw. Cs.	2·42	183	184	781	406	375	171	139	...	...	154	13	235	72	194	27	20	42
103	Laddivadi (P)	...	P. M. R. Pw. Cs.	6·05	340	348	1,603	795	808	174	175	...	...	208	31	509	427	395	326	83	89
104	Thittacheri (P)	...	P. Pw.	12·08	209	209	877	441	436	120	106	...	...	128	58	275	251	180	177	64	72
105	Pachamalai (P)	...	P. Pw. Cs.	7·10	631	720	3,163	1,641	1,522	12	9	1,625	1,511	108	32	1,096	797	991	742	97	51
105	Manmalai (P)	...	P. R. Pw.	7·96	228	229	923	461	462	107	96	179	190	116	12	281	174	209	115	22	35

VILLAGE DIRECTORY

ATTUR TALUK—(contd.)

Location Code Number	Name of Village/Panchayat	A-III M	A-III F	A-IV M	A-IV F	A-V M	A-V F	A-VI M	A-VI F	A-VII M	A-VII F	A-VIII M	A-VIII F	A-IX M	A-IX F	B-X Non-workers M	B-X Non-workers F	Name of the Panchayat in which it is now included with the date of inclusion with other components if any
1	2	21	22	23	24	25	26	27	28	29	30	31	32	33	34	35	36	37
72	Periyeri (P)	3	...	26	17	3	1	1	...	...	1	1	...	30	2	361	456	...
73	Aragalur (P)	...	...	145	129	55	9	37	8	28	8	2	...	57	9	663	1,086	...
74	Veppampoondi (P)	5	...	45	46	...	...	3	1	3	3	...	...	19	4	295	443	...
75	Illuppanatham (P)	18	...	2	...	1	...	8	2	...	4	...	...	5	2	115	257	...
76	Navalur (P)	5	...	3	2	3	...	4	2	3	5	...	...	22	8	283	273	...
77	Punavasal (P)	1	1	9	1	5	...	1	...	7	1	...	...	10	3	361	755	...
78	Naduvalur (P)	31	3	17	16	15	1	3	1	17	2	1	...	284	298	571	846	...
79	Pungavadi (P)	...	...	18	1	...	...	...	...	7	3	...	...	16	3	395	831	...
80	Kadambur (P)	45	...	95	33	12	...	18	4	29	13	10	...	196	472	613	1,270	...
81	Paithur (P)	62	11	22	1	7	...	22	16	11	5	1	...	21	3	684	1,080	...
82	Seeliampatti (P)	8	...	40	11	18	...	1	...	5	9	4	...	35	27	535	763	...
83	Echampatti (P)	...	...	9	7	1	...	1	...	2	5	...	...	7	14	202	195	...
84	Malliakarai (P)	7	2	51	26	14	2	3	...	39	9	6	...	71	18	674	930	...
85	Gopalapuram (P)	...	...	1	...	1	...	9	1	1	2	...	...	8	2	252	241	...
86	Arasanatham (P)	34	16	73	20	9	...	15	5	15	13	...	...	80	79	563	843	...
87	Keeripatti (P)	15	3	97	19	20	8	12	2	51	28	7	...	73	50	1,030	1,518	...
88	Ulipuram (P)	19	1	85	9	21	1	46	12	49	9	11	...	144	119	906	1,505	...
89	Nagiampatti (P)	43	1	15	4	3	...	156	140	13	7	25	...	212	191	575	889	...
90	Kondayampalli (P)	65	110	48	20	33	2	76	16	37	14	4	...	225	236	708	1,199	...
91	Gudamalai (P)	15	6	24	8	43	2	25	3	19	8	11	...	159	87	635	1,429	...
92	Krishnapuram (P)	8	...	3	6	17	3	22	...	13	5	7	...	89	96	376	641	...
93	Gengavalli (P)	37	9	55	62	66	8	47	7	100	22	41	...	440	325	1,438	2,206	...
94	Anayampatti (P)	14	14	79	12	18	...	51	17	17	8	3	...	63	19	660	1,373	...
95	Thedavur (P)	8	1	73	29	27	...	56	3	40	11	1	...	139	41	881	2,114	...
96	Veeraganur (P)	56	1	67	40	21	7	9	...	82	49	3	...	235	224	983	1,748	...
97	Vellayur (P)	4	...	5	...	1	...	3	...	5	...	...	...	21	17	280	511	...
98	Puliankurichi (P)	2	1	11	108	9	...	...	...	12	7	...	...	60	76	286	417	...
99	Govindampalayam (P)	4	...	2	1	...	...	20	3	1	3	...	...	9	11	240	407	...
100	Pagadapadi (P)	12	...	9	17	1	...	2	2	4	...	...	...	14	58	103	101	...
101	East Rajapalayam (P)	1	...	4	29	3	...	7	1	5	...	...	...	24	6	258	415	...
102	Pinnanur (P)	2	...	4	3	4	...	4	...	1	...	...	...	6	...	171	303	...
103	Laddivadi (P)	...	1	16	9	...	...	...	...	2	...	...	...	13	2	286	381	...
104	Thittacheri (P)	4	...	9	1	2	...	...	...	4	1	3	...	9	...	166	185	...
105	Pachamalai (P)	6	1	...	...	...	...	...	...	...	...	...	...	2	3	545	725	...
106	Manmalai (P)	1	...	21	...	1	...	...	...	1	1	...	...	26	23	180	288	Manmalai (P) included L. C. No. 110

VILLAGE DIRECTORY

ATTUR TALUK—(contd.)

Location Code Number	Name of Village/Panchayat		Area in Sq. Miles	Occupied Residential Houses		Total No. of Persons Enumerated			Scheduled Castes		Scheduled Tribes		Literate and Educated Persons		Total Workers (A-I to A-IX)		A-I		A-II	
				No. of Houses	No. of Households	Total	Males	Females	M	F	M	F	M	F	M	F	M	F	M	F
1	2		3	4	5	6	7	8	9	10	11	12	13	14	15	16	17	18	19	20
107	Sendarapatti (P) ...	P. R. Pw.	4·77	2,083	2,114	9,110	4,504	4,606	1,098	1,083	...	...	1,569	425	2,931	1,536	1,293	388	643	598
108	Thammampatti (P) ...	P. M. H L. D. Hos. Mcw. Mp. R. S. Pw. Tk. Ei. Ea. E. Vh. Cs.	8·45	2,258	2,306	10,632	5,338	5,294	1,270	1,180	...	...	2,197	894	3,255	1,816	1,417	840	475	402
109	Jangamasamudram (P) ...	P. R. Pw. Tk.	1·39	146	157	808	454	354	84	53	68	76	199	22	351	215	316	190	15	11
110	Modakkupatti (V) ...	...	1·86	69	69	281	130	151	...	...	115	131	14	2	104	105	94	90	10	15
111	Theerthagiri Block (R.F.) ...	...	2·66					UNIN	HABITED											
112	Thumbal (R.F.) ...	...	2·49					UNIN	HABITED											
113	Mannur (R.F.) ...	...	14·70					UNIN	HABITED											
114	Nagalur (R.F.) ...	...	12·25					UNIN	HABITED											
115	Pattimedu (R.F.) ...	...	3·65					UNIN	HABITED											
116	Jadayagoundan Slope (R.F.) ...	...	16·40					UNIN	HABITED											
117	Paithur (R.F.) ...	...	20·54					UNIN	HABITED											
118	Gengavalli (R.F.) ...	...	12·35					UNIN	HABITED											
119	Veppadi (R.F.) ...	...	5·39					UNIN	HABITED											
120	Nagur (R.F.) ...	...	5·40					UNIN	HABITED											
121	Belur (R.F.) ...	...	11·29					UNIN	HABITED											
122	Manmalai (R.F.) ...	...	5·82					UNIN	HABITED											
123	Periasolai (R.F.) ...	...	1·31					UNIN	HABITED											
124	Vengamudi (R.F.) ...	...	0·33					UNIN	HABITED											
125	Vanjari (R.F.) ...	...	0·51					UNIN	HABITED											
		Total ...	**699·88**	**55,382**	**58,488**	**267,493**	**134,682**	**132,811**	**28,165**	**27,292**	**10,866**	**10,384**	**41,751**	**10,263**	**86,650**	**56,385**	**55,047**	**31,232**	**14,063**	**14,556**

VILLAGE DIRECTORY

ATTUR TALUK—(contd.)

Location Code Number	Name of Village/Panchayat		A-III M	A-III F	A-IV M	A-IV F	A-V M	A-V F	A-VI M	A-VI F	A-VII M	A-VII F	A-VIII M	A-VIII F	A-IX M	A-IX F	B-X Non-workers M	B-X Non-workers F	Name of the Panchayat in which it is now included with the date of inclusion with other components if any
1	2		21	22	23	24	25	26	27	28	29	30	31	32	33	34	35	36	37
107	Sendarapatti (P)	...	95	57	221	97	52	6	38	2	118	37	19	...	450	351	1,573	3,070	...
108	Thammampatti (P)	...	100	36	153	59	225	30	36	15	200	33	62	...	587	401	2,083	3,478	...
109	Jangamasamudram (P)	...	3	3	2	1	8	4	...	...	...	1	...	...	7	5	103	139	...
110	Modakkupatti (V)	...	...	...	...	...	...	...	...	...	...	...	...	...	...	...	26	46	Modakkupatti (P) merged with L. C. No. 106
111	Theerthagiri Block (R.F.)	...								UNIN	HABITED								
112	Thumbal (R.F.)	...								UNIN	HABITED								
113	Mannur (R.F.)	...								UNIN	HABITED								
114	Nagalur (R.F.)	...								UNIN	HABITED								
115	Pattimedu (R.F.)	...								UNIN	HABITED								
116	Jadayagoundan Slope (R.F.)	...								UNIN	HABITED								
117	Paithur (R.F.)	...								UNIN	HABITED								
118	Gengavalli (R.F.)	...								UNIN	HABITED								
119	Veppadi (R.F.)	...								UNIN	HABITED								
120	Nagur (R.F.)	...								UNIN	HABITED								
121	Belur (R.F.)	...								UNIN	HABITED								
122	Manmalai (R.F.)	..								UNIN	HABITED								
123	Periasolai (R.F.)	...								UNIN	HABITED								
124	Vengamudi (R.F.)	...								UNIN	HABITED								
125	Vanjarai (R.F.)	...								UNIN	HABITED								
	Total	...	**1,590**	**633**	**3,043**	**1,904**	**1,349**	**248**	**1,286**	**416**	**1,794**	**731**	**440**	**19**	**8,038**	**6,646**	**48,032**	**76,426**	

TOWN

ATTUR

DIRECTORY

TALUK—(contd.)

Location Code Number	Name of Town			Area in Sq. Miles	Occupied Residential Houses		Total No. of Persons Enumerated			Scheduled Castes		Scheduled Tribes		Literate and Educated Persons		Total Workers (A-I to A-IX)		A-I		A-II	
					No. of Houses	No. of Households	Total	Males	Females	M	F	M	F	M	F	M	F	M	F	M	F
1	2			3	4	5	6	7	8	9	10	11	12	13	14	15	16	17	18	19	20
23	Attur (P)	...	P, M. H. L. D. Hos. Mcw. Mp. Rly. R. Pt. Tel. S. Pw. Tk. Ea. E. Vh. Cs. B.																		
	Ward 1 E. B. 103	...	...	...	267	273	1,196	612	84	...	...	...	...	332	162	346	53	4	...	21	...
	104	...	...	...	115	128	521	250	271	...	...	...	...	158	122	133	29	3	1	...	...
	105	...	...	...	131	149	650	340	310	...	...	...	...	240	131	172	30	8	...	3	5
	106	...	...	...	133	136	717	380	337	...	...	...	...	291	205	170	22	2	2	7	...
	107	...	...	...	148	148	637	330	307	...	...	...	...	230	146	179	24	2	...	5	...
	108 & 109	...	...	...	180	186	774	391	383	8	8	...	...	239	132	196	42	3	...	2	...
			Total ...	...	**974**	**1,012**	**4,495**	**2,303**	**2,192**	8	8	...	...	**1,490**	**898**	**1,196**	**200**	**22**	**3**	**38**	**5**
	Ward 2 E. B. 110	...	...	...	65	77	371	186	185	...	...	...	...	149	102	96	17	4	...	...	...
	111	...	...	...	88	88	453	244	209	...	...	...	...	167	109	118	3	...	...	4	...
	112	...	...	...	88	90	422	224	198	...	...	...	...	106	52	128	9	...	...	...	...
	113	...	...	...	110	110	460	237	223	...	...	...	...	111	42	133	20	10	...	15	...
			Total ...	...	**351**	**365**	**1,706**	**891**	**815**	...	...	...	...	**533**	**305**	**475**	**49**	**14**	...	**19**	...
	Ward 3 E. B. 114	...	...	...	137	138	649	312	337	...	...	...	...	231	116	164	21	15	...	23	...
	115	...	...	...	112	126	627	325	302	...	...	...	...	237	152	137	14	7	...	6	...
			Total ...	...	**249**	**264**	**1,276**	**637**	**639**	...	...	...	...	**468**	**268**	**301**	**35**	**22**	...	**29**	...
	Ward 4 E. B. 116	...	...	...	108	128	550	291	259	...	...	...	...	185	87	163	27	35	2	48	12
	117	...	...	...	98	118	609	293	316	...	...	...	...	213	144	143	24	62	6	7	8
	118-A	...	...	...	118	136	704	341	363	5	...	1	...	222	134	184	29	63	2	40	1
			Total ...	...	**324**	**382**	**1,863**	**925**	**938**	**5**	...	**1**	...	**620**	**365**	**490**	**80**	**160**	**10**	**95**	**21**
	Ward 5 E. B. 118-B	...	...	...	139	165	775	379	396	2	...	...	...	284	179	189	40	28	9	22	5
	119	...	...	...	95	102	477	248	229	...	...	...	...	162	74	142	12	57	2	26	2
	120	...	...	...	154	154	787	393	394	...	...	...	...	238	124	208	16	74	1	34	1
			Total ...	...	**388**	**421**	**2,039**	**1,020**	**1,019**	**2**	...	...	...	**684**	**377**	**539**	**68**	**159**	**12**	**82**	**8**
	Ward 6 E. B. 121	...	...	...	105	105	481	241	240	...	...	...	...	148	64	135	80	17	9	6	19
	122	...	...	...	84	97	441	229	212	...	...	...	...	118	42	119	49	20	18	6	7
			Total ...	...	**189**	**202**	**922**	**470**	**452**	...	...	...	...	**266**	**106**	**254**	**129**	**37**	**27**	**12**	**26**
	Ward 7 E. B. 123	...	...	...	40	42	257	127	130	...	...	...	...	105	82	69	10	2	...	...	1
	124	...	...	...	40	40	276	155	121	...	...	...	...	124	94	85	...	1	...	...	...
	125	...	...	...	27	27	183	125	58	9	1	...	...	81	37	46	1	...	...	...	...
			Total ...	...	**107**	**109**	**716**	**407**	**309**	**9**	**1**	...	...	**310**	**213**	**200**	**11**	**3**	...	...	**1**
	Ward 8 E. B. 126	...	...	...	104	133	559	273	286	1	...	...	...	106	37	156	115	6	1	6	9
	127	...	...	...	162	178	753	381	372	...	...	...	...	214	79	218	82	46	15	12	...
			Total ...	...	**266**	**311**	**1,312**	**654**	**658**	1	...	...	...	**320**	**116**	**374**	**197**	**52**	**16**	**18**	**9**

Location Code Number	Name of Town	A-III M	A-III F	A-IV M	A-IV F	A-V M	A-V F	A-VI M	A-VI F	A-VII M	A-VII F	A-VIII M	A-VIII F	A-IX M	A-IX F	B-X Non-workers M	B-X Non-workers F
1	2	21	22	23	24	25	26	27	28	29	30	31	32	33	34	35	36
23	Attur (P)—(*contd.*)																
	Ward 1 E. B. 103 ...	40	1	...	...	74	27	31	11	49	5	58	...	69	9	266	531
	104 ...	3	...	...	2	26	7	4	2	44	8	17	2	36	7	117	242
	105 ...	1	...	2	...	36	...	10	4	40	5	22	1	50	15	168	280
	106 ...	1	...	...	...	27	5	15	2	22	...	44	...	52	13	210	315
	107 ...	8	2	...	...	54	4	11	1	22	4	10	...	67	13	151	283
	108 & 109 ...	...	1	...	...	64	18	18	1	23	6	11	...	75	16	195	341
	Total ...	53	4	2	2	281	61	89	21	200	28	162	3	349	73	1,107	1,992
	Ward 2 E. B. 110 ...	...	...	...	...	18	3	2	1	44	5	6	...	22	8	90	168
	111 ...	1	...	...	...	18	...	1	...	37	3	16	...	41	...	126	206
	112 ...	3	1	...	1	33	4	15	...	28	1	27	...	22	2	96	189
	113 ...	4	...	1	...	33	10	17	3	18	4	15	...	20	3	104	203
	Total ...	8	1	1	1	102	17	35	4	127	13	64	...	105	13	416	766
	Ward 3 E. B. 114 ...	12	2	...	...	17	1	4	...	35	4	27	...	31	14	148	316
	115 ...	2	...	...	1	25	...	8	...	32	4	5	...	52	9	188	288
	Total ...	14	2	...	1	42	1	12	...	67	8	32	...	83	23	336	601
	Ward 4 E. B. 116 ...	...	...	...	...	23	1	6	...	21	4	5	...	25	8	128	232
	117 ...	3	...	...	...	16	...	...	...	27	3	7	1	21	6	150	292
	118-A ...	...	...	...	1	14	...	6	1	25	7	18	2	18	15	157	334
	Total ...	3	...	...	1	53	1	12	1	73	14	30	3	64	29	435	858
	Ward 5 E. B. 118-B ...	...	...	1	2	25	1	1	2	66	3	8	...	38	18	190	356
	119 ...	...	...	...	...	14	1	4	...	19	2	1	...	21	5	106	217
	120 ...	1	2	3	...	34	...	2	2	20	...	3	...	37	10	185	378
	Total ...	1	2	4	2	73	2	7	4	105	5	12	...	96	33	481	951
	Ward 6 E. B. 121 ...	...	...	10	...	46	8	...	...	34	19	8	...	14	25	106	160
	122 ...	1	...	3	1	28	4	1	1	27	1	10	...	23	17	110	163
	Total ...	1	...	13	1	74	12	1	1	61	20	18	...	37	42	216	323
	Ward 7 E. B. 123 ...	...	...	1	2	4	...	2	...	49	...	1	...	10	7	58	120
	124 ...	...	...	...	...	8	...	...	...	65	...	...	...	11	...	70	121
	125 ...	...	...	...	...	5	...	2	...	20	...	...	...	19	1	79	57
	Total ...	...	...	1	2	17	...	4	...	134	...	1	...	40	8	207	298
	Ward 8 E. B. 126 ...	...	2	...	...	42	5	28	20	41	31	2	...	31	47	117	171
	127 ...	2	15	...	...	42	11	40	9	40	6	7	...	29	26	163	290
	Total ...	2	17	...	...	84	16	68	29	81	37	9	...	60	73	280	461

TOWN

ATTUR

DIRECTORY

TALUK—(contd.)

Location Code Number	Name of Town	Area in Sq. Miles	Occupied Residential Houses: No. of Houses	Occupied Residential Houses: No. of Households	Total No. of Persons Enumerated: Total	Total No. of Persons Enumerated: Males	Total No. of Persons Enumerated: Females	Scheduled Castes: M	Scheduled Castes: F	Scheduled Tribes: M	Scheduled Tribes: F	Literate and Educated Persons: M	Literate and Educated Persons: F	Total Workers (A-I to A-IX): M	Total Workers (A-I to A-IX): F	A-I: M	A-I: F	A-II: M	A-II: F
1	2	3	4	5	6	7	8	9	10	11	12	13	14	15	16	17	18	19	20
23	Attur (P)—(*contd.*)																		
Ward 9	E. B. 128 ...	...	141	141	556	282	274	...	...	...	...	139	68	151	45	7	2	15	15
	129	...	115	127	604	299	305	3	2	...	...	185	120	178	18	10	...	1	...
	Total ...	...	**256**	**268**	**1,160**	**581**	579	**3**	**2**	...	...	**324**	**188**	**329**	**63**	**17**	**2**	**16**	**15**
Ward 10	E. B. 130	...	99	99	524	248	276	243	271	...	...	16	5	169	179	...	1	3	10
	131	...	91	126	619	327	292	327	292	...	...	84	13	174	136	7	2	25	8
	132	...	112	125	667	339	328	324	322	...	...	67	15	176	114	8	...	16	7
	133	...	108	108	582	299	283	299	283	...	...	71	7	157	71	21	9	48	6
	Total ...	...	**410**	**458**	**2,392**	**1,213**	**1,179**	**1,193**	**1,168**	...	...	**238**	**40**	**676**	**500**	**36**	**12**	**92**	**31**
Ward 11	E. B. 134	...	138	164	780	400	380	...	...	...	...	187	46	234	75	36	15	31	31
	135/1	...	120	120	487	228	259	...	...	...	...	89	21	154	93	30	16	23	37
	135/2	...	157	158	905	468	437	34	25	...	...	155	34	293	140	227	100	36	19
	136	...	143	143	679	344	335	...	...	...	...	136	49	206	153	45	37	15	42
	137	...	126	128	570	296	274	214	192	...	...	79	17	193	165	35	26	120	130
	138	...	118	124	587	308	279	304	275	...	...	55	9	215	211	18	9	...	...
	Total ...	...	**802**	**837**	**4,008**	**2,044**	**1,964**	**552**	**492**	...	...	**701**	**176**	**1,295**	**837**	**391**	**203**	**225**	**259**
Ward 12	E. B. 139	...	139	139	562	308	254	...	...	...	...	181	86	178	14	6	...	11	...
	140	...	79	80	368	195	173	...	...	...	...	82	8	139	117	36	35	93	77
	141	...	114	114	545	277	268	...	...	...	...	68	17	192	168	104	92	80	75
	Total ...	...	**332**	**333**	**1,475**	**780**	**695**	...	...	...	...	**331**	**111**	**509**	**299**	**146**	**127**	**184**	**152**
Ward 13	E. B. 142	...	44	44	222	125	97	...	...	...	...	77	24	71	20	5	...	3	4
	143	...	58	58	252	127	125	36	36	...	...	62	20	78	29	...	...	...	...
	144	...	55	73	368	187	181	...	...	...	...	141	89	99	9	1	...	...	...
	145	...	95	105	556	275	281	...	...	...	...	200	130	152	9	2	...	1	...
	Total ...	...	252	**280**	**1,398**	714	**684**	**36**	**36**	...	...	**480**	**263**	**400**	**67**	**8**	...	4	**4**
Ward 14	E. B. 146	...	105	124	537	273	264	97	90	...	...	106	37	151	73	7	5	2	4
	147	...	115	139	666	314	352	...	...	...	...	162	59	179	36	10	...	2	1
	148	...	62	85	404	187	217	...	...	...	...	131	73	114	16	8	...	5	2
	Total ...	...	**282**	**348**	**1,607**	**774**	**833**	**97**	**90**	...	...	**399**	**169**	**444**	**125**	**25**	**5**	**9**	**7**
Ward 15	E. B. 149	...	133	168	770	401	369	...	...	...	...	218	90	241	5	10	...	...	...
	150	...	75	81	416	208	208	12	13	...	...	124	51	126	37	21	3	2	1
	Total ...	...	**208**	**249**	**1,586**	**609**	**577**	**12**	**13**	...	...	**342**	**141**	**367**	**42**	**31**	**3**	**2**	**1**
Ward 16	E. B. 151 & 152	...	284	284	1,463	765	698	122	118	...	...	264	35	523	329	343	243	94	69
	Town Total ...	**6·19**	**5,674**	**6,123**	**29,018**	**14,787**	**14,231**	**2,040**	**1,928**	**1**	...	**7,770**	**3,771**	**8,372**	**3,031**	**1,466**	**663**	**919**	**608**

Location Code Number	Name of Town		A-III M	A-III F	A-IV M	A-IV F	A-V M	A-V F
1	2		21	22	23	24	25	26
23	Attur (P)—(*concld.*)							
	Ward 9	E. B. 128 ...	2	...	...	2	39	4
		129 ...	...	...	3	4	52	1
		Total ...	**2**	...	**3**	**6**	**91**	**5**
	Ward 10	E. B. 130 ...	46	3	...	...	23	36
		131 ...	25	18	...	...	33	15
		132 ...	14	9	4	...	31	8
		133 ...	8	2	...	...	50	35
		Total ...	**93**	**32**	**4**	...	**137**	**94**
	Ward 11	E. B. 134 ...	2	...	16	4	43	3
		135/1 ...	1	1	27	18	27	2
		135/2 ...	...	...	...	...	...	...
		136 ...	2	...	23	18	51	25
		137 ...	6	2	...	...	14	4
		138 ...	...	...	...	...	...	...
		Total ...	**11**	**3**	**66**	**40**	**135**	**34**
	Ward 12	E. B. 139 ...	11	...	6	...	41	3
		140 ...	1	...	...	...	1	...
		141 ...	...	...	1	...	1	...
		Total ...	**12**	...	**7**	...	**43**	**3**
	Ward 13	E. B. 142 ...	1	...	21	14	15	...
		143 ...	2	...	29	8	12	10
		144 ...	2	...	...	5	41	2
		145 ...	1	...	7	3	58	1
		Total ...	**6**	...	**57**	**30**	**126**	**13**
	Ward 14	E. B. 146 ...	7	1	15	4	20	8
		147 ...	2	...	...	12	85	11
		148 ...	...	...	...	...	47	6
		Total ...	**9**	**1**	**15**	**16**	**152**	**25**
	Ward 15	E. B 149 ...	5	...	...	...	138	1
		150 ...	1	1	6	...	24	10
		Total ...	**6**	**1**	**6**	...	**162**	**11**
	Ward 16	E. B. 151 & 152 ...	2	...	...	...	27	6
		Town Total ...	**223**	**63**	**179**	**102**	**1,599**	**301**

A-VI M	A-VI F	A-VII M	A-VII F	A-VIII M	A-VIII F	A-IX M	A-IX F	B-X Non-workers M	B-X Non-workers F
27	28	29	30	31	32	33	34	35	36
19	6	39	12	11	...	19	4	131	229
18	7	46	...	14	...	34	6	121	287
37	**13**	**85**	**12**	**25**	...	**53**	**10**	**252**	**516**
...	2	36	97	12	2	49	28	79	97
5	1	30	90	35	...	14	2	153	156
3	...	19	47	4	...	77	43	163	214
5	2	9	17	6	...	10	...	142	212
13	**5**	**94**	**251**	**57**	**2**	**150**	**73**	**537**	**679**
28	14	46	4	8	...	24	4	166	305
29	14	9	1	1	...	7	4	74	166
...	...	1	1	...	...	29	20	175	297
24	17	32	7	5	...	9	7	138	182
...	...	10	1	1	...	7	2	103	109
...	...	1	1	...	...	196	201	93	68
81	**45**	**99**	**15**	**15**	...	**272**	**238**	**749**	**1,127**
8	...	22	...	12	4	61	7	130	240
...	...	...	...	...	...	8	5	56	56
...	...	4	1	1	...	1	...	85	100
8	...	26	1	13	4	70	12	271	396
...	2	20	...	...	...	6	...	54	77
2	...	15	3	2	...	16	8	49	56
2	...	30	...	12	...	11	2	88	172
...	...	37	...	20	...	26	5	123	272
4	2	102	3	34	...	59	15	314	617
17	12	45	30	10	1	28	8	122	191
3	...	33	...	7	...	37	12	135	316
1	...	34	3	2	...	17	5	73	201
21	12	112	33	19	1	82	25	330	708
3	...	62	2	8	...	15	2	160	364
3	3	43	1	3	...	23	18	82	171
6	3	105	3	11	...	38	20	242	535
8	3	25	6	10	...	14	2	242	369
406	**143**	**1,496**	**449**	**512**	**13**	**1,572**	**689**	**6,415**	**11,200**

12. NAMAKKAL TALUK

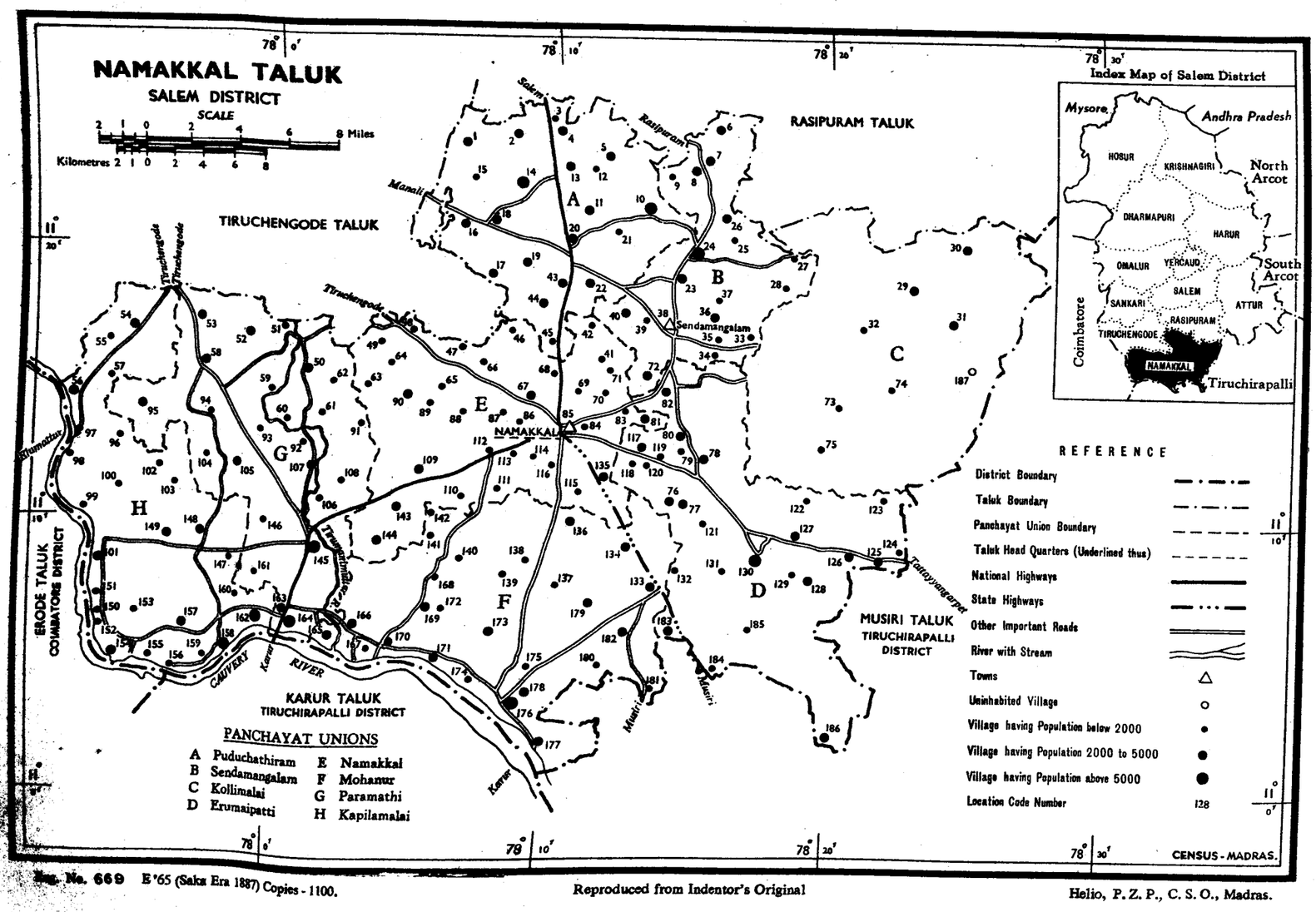

Reg. No. 669 E'65 (Saka Era 1887) Copies - 1100.

Reproduced from Indentor's Original

Helio, P. Z. P., C. S. O., Madras.

ALPHABETICAL LIST OF VILLAGES

12. NAMAKKAL TALUK

Sl. No.	Name of village	Location Code Number
1	Agrahara Ayyampalayam (P) ...	150
2	Agrahara Valavandi (P) ...	184
3	Akkiampatti (P) ...	34
4	Anangur (P) ...	151
5	Andapuram (P) ...	181
6	Aniapuram (P) ...	138
7	Aniar (P) ...	49
8	Arasanatham (P) ...	180
9	Ariyur (P) ...	173
10	Ariyurnadu (N.P.) ...	29
11	Ariyurpatti (V) ...	60
12	Arur (P) ...	182
13	Avalnaickenpatti (P) ...	42
14	Belukurichi (P) ...	8
15	Bodinaickenpatti (P) ...	78
16	Bomasamudram Ag. (N.P.) ...	118
17	Bommalapalayam (N.P.) ...	155
18	Boomasamudram (P) ...	36
19	Chinnamudalaipatti (P) ...	69
20	Chinnapethampatti (P) ...	137
21	Dathathripuram (P) ...	18
22	Devanurnadu (N.P.) ...	74
23	Devarayapuram (P) ...	127
24	Elampalli (P) ...	97
25	Elur (P) ...	16
26	Ernapuram (P) ...	65
27	Erumaipatti (P) ...	130
28	Gopanampalayam (P) ...	160
29	Goundampalayam T. (N.P.) ...	103
30	Govindampalayam (Thathayangarpet) (P) ...	13
31	Gundurnadu (N.P.) ...	30
32	Irukkur (P) ...	147
33	Iruttanai (P) ...	61
34	Kabilakurichi (P) ...	148
35	Kadapalli (P) ...	46
36	Kadiransilur (P) ...	5
37	Kalangani (P) ...	20
38	Kalappanaickenpatti (P) ...	24
39	Kalipalayam (P) ...	168
40	Kalkurichi (P) ...	6
41	Kallipalayam (N.P.) (S. Vengarai N.P.) ...	159
42	Kalyani (P) ...	2
43	Kannurpatti (P) ...	12
44	Karadipatti (P) ...	17
45	Karakurichi (P) ...	11
46	Karuppattipalayam (N.P.) ...	87
47	Kavettipatti (P) ...	113
48	Keelsathambur (P) ...	144
49	Keerambur (P) ...	109
50	Kodikalpudur (Thosur) (P) ...	119
51	Kodur (P) ...	50
52	Kolaram (P) ...	52
53	Kolli Hills (R.F.) ...	187
54	Komaripalayam (P) ...	178
55	Konangipatti (P) ...	131
56	Kondalam Ag. (N.P.) ...	156
57	Kondalam S. (P) ...	157
58	Kondamanaickenpatti (P) ...	72
59	Kondichettipatti (P) ...	116
60	Konur (P) ...	143
61	Kosavampatti (P) ...	84
62	Kothamangalam (N.P.) ...	99
63	Kudacheri (P) ...	92
64	Kunnamalai (P) ...	94
65	Kunnathur Ag. (Bit 2) (P) ...	152
66	Kuppirikapalayam (P) ...	55
67	Kurumbalamadevi (N.P.) ...	98
68	Laddivadi (P) ...	136
69	Lakkapalayam (Part of Periapatti) (V) ...	86
70	Lakkapuram (P) ...	15
71	Madakasampatti (P) ...	140
72	Manapalli (P) ...	171
73	Manianur (P) ...	53

Sl. No.	Name of village	Location Code Number
74	Marappanaickenpatti (V)	47
75	Marurpatti (P)	41
76	Melapatti (V)	9
77	Melsathambur (N.P.)	93
78	Mettupatti (P)	183
79	Minnampalli (P)	22
80	Mohanur (P)	176
81	Monickanatham (P)	146
82	Mudalaipatti (P)	68
83	Muthugapatti (P)	82
84	Muttanchetti (P)	129
85	Nadanthai (P)	105
86	Naducombai (N.P.)	27
87	Nainamala Agraharam (N.P.) (Part of Minnampalli)	21
88	Nallagoundampalayam (N.P.) (Part of Elampalli)	96
89	Nallipalayam (P)	67
90	Nallur (P)	58
91	Namakkal (P)	85
92	Nanjai Edayar (P)	165
93	Naravallur (P)	63
94	Navani (Thottikurpatti) (P)	14
95	Olaipalayam (Punjai Edayar East) (P)	166
96	Oravandur (P)	177
97	Pachal (P)	4
98	Pachudayampatti (P)	39
99	Palapatti (P)	77
100	Palapatti (P)	170
101	Palayapalayam (P)	80
102	Pallaperai (N.P.)	33
103	Pallipatti (P)	7
104	Pappinaickenpatti (P)	45
105	Parali (P)	179
106	Paramathi (P)	145
107	Pavitram (P)	125
108	Pavitrampudur (P)	124
109	Periakulam (N.P.)	37
110	Periapatti (P)	114
111	Periasolipalayam (P)	149
112	Perumandapalayam (P)	172
113	Perumapatti (P)	120
114	Perunkurichi (P)	54
115	Pettapalayam (N.P.)	174
116	Pillakalathur (P)	106
117	Pillikalpalayam (P) (Part of Selur village as per Sett.)	154
118	Pillur (P)	107
119	Pirandagam (P)	62
120	Poonarkulam (V) (Part of Akkiampatti)	35
121	Pothanur (P)	162
122	Pottanam (P)	40
123	Pottireddipatti (P)	76
124	Puducottai (N.P.)	121
125	Pudupalayam (Kutlamparai (P)	142
126	Pudupatti (P)	134
127	Pujai Edayar West (N.P.)	163
128	Puliampatti (N.P.)	141
129	Ramadevam (P)	59
130	Rangappanaickenpalayam (P)	89
131	Rasampalayam (P)	110
132	Rasipalayam (N.P.)	175
133	Reddipatti (P)	117
134	Samudram A. K. (P)	3
135	Seerapalli (P)	104
136	Sellappampatti (P)	43
137	Selur (P)	153
138	Selur Nadur (N.P.)	75
139	Sendamangalam (P)	38
140	Sengapalli (P)	167
141	Serukkalai (P)	51
142	Seventhipatti (P)	186
143	Siluvampatti (P)	66
144	Singalamocombai (N.P.)	122
145	Singilipatti (P)	48
146	Sirunellikoil (N.P-)	100
147	Sithampoondi (P)	95
148	Sivanaickenpatti (N.P.)	79
149	Siviampalayam (P)	81
150	Solasiramani (P)	56

Sl. No.	Name of village	Location Code Number
151	Sircar Nattamangalam (P)	1
152	Sullipalayam (P)	57
153	Sunkagarampatti (P)	91
153	Thalampadi (P)	44
155	Thaligai (P)	64
156	Thidumal (P)	102
157	Thindamangalam (N.P.)	90
158	Thinnanur Nadu (N.P.)	73
159	Thipramadevi (P)	132
160	Thirumalaigiri (V)	25
161	Thirumalaipatti (P)	10
162	Tholur (P)	139
163	Thottamudayampatti (N.P.)	123
164	Thottipatti (P)	111
165	Thummankurichi (P)	88
166	Thuthikulam (P)	23
167	Uduppam S. (P)	19
168	Uthrakadikaval (P)	26
169	Vadagarai Attur West (P)	101
170	Vadavathur (P)	185
171	Vagurampatti (P)	115
172	Valappurnadu (N.P.)	31
173	Valavandi S. (P)	169
174	Valavandicombai (N.P.)	28
174	Valavandinadu (N.P.)	32
176	Valayapatti (P)	133
177	Vallipuram (P)	112
178	Varadarajapuram (P)	128
179	Varagur (P)	126
180	Veeranam (P)	70
181	Veeranampalayam (P)	161
182	Velur (P)	164
183	Vengarai (P)	158
184	Veppanatham (P)	135
185	Vettampadi (P)	83
186	Villipalayam (P)	108
187	Vittamanaickenpatti (V)	71

PANCHAYAT UNION

S. No.	L. C. No.	Name of Panchayat	Date of formation	Location Code/Units of 1961 Census constituting the Panchayat forming after 31-3-1960	Persons	Males	Females
1	2	3	4	5	6	7	8
		MOHANUR PANCHAYAT UNION					
				City Panchayat			
1	176	Mohanur ...	...	...	6,213	3,150	3,063
				Village Panchayats			
1	173	Ariyur ...	...		2,307	1,156	1,151
2	138	Aniapuram ...	...	...	768	374	394
3	181	Andapuram ...	...	...	1,350	662	688
4	180	Arasanatham ...	...	...	1,094	523	571
5	137	Chinnapethampatti ...	...	...	743	366	377
6	182	Arur ...	...	...	3,269	1,595	1,674
7	168	Kalipalayam ...	...	...	1,276	614	662
8	142	K. Pudupalayam ...	...	K. Pudupalayam	1,625	794	831
				141 Puliampatti	344	160	184
9	170	Kamarapalayam (Palapatti) ...	...	...	2,366	1,138	1,228
10	136	Laddivadi ...	...	...	2,624	1,257	1,367
11	178	Komaripalayam ..	...	...	2,941	1,437	1,504
12	171	Manapalli ...	...	..	3,078	1,530	1,548
13	140	Madakasampatti ...	...	...	445	211	234
14	165	Nanjai Edayar ...	...	...	3,445	1,664	1,781
15	177	Oravandur ...	...	...	2,920	1,418	1,502
16	166	Olaipalayam ...	..	...	3,545	1,784	1,761
17	172	Perumandapalayam ...	..	...	1,905	940	965
18	134	Pudupatti ...	...	...	3,550	1,752	1,798
19	179	Parali ...	...	...	2,154	1,081	1,073
20	169	S. Valavandi ...	...	...	2,053	992	1,061
21	167	Sengapalli ...	...	...	1,607	782	825

PANCHAYAT UNION

S. No.	L. C. No.	Name of Panchayat	Date of formation	Location Code/Units of 1961 Census constituting the Panchayat formed after 31-3-1960	Persons	Males	Females
1	2	3	4	5	6	7	8
		MOHANUR PANCHAYAT UNION—(*concld.*)					
22	139	Tholur ...	...	...	1,655	789	866
23	133	Valayapatti ...	...	...	3,204	1,628	1,576
24	175	Rasipalayam ...	1—9—60	Rasipalayam	777	380	397
25	174	Pettapalayam ...	1—8—60	Pettapaayam	1,547	721	826
				Total	**58,805**	**28,898**	**29,907**
		NAMAKKAL PANCHAYAT UNION					
				City Panchayat			
1	85	Namakkal ..	...	...	19,935	10,115	9,820
				Village Panchayat			
1	49	Aniar ...	...	...	1,222	635	587
2	150	Agrahara Ayyampalayam ...	...	...	1,655	847	808
3	42	Avalnaickenpatti ...	...	...	1,675	847	828
4	9	Chinnamudalaipatti ...	...	...	1,248	622	626
5	65	Ernapuram ...	...	...	945	439	506
6	113	Kavettipatti ...	...	...	1,000	489	511
7	46	Kadapalli ...	...	...	1,830	904	926
8	109	Keerambur ...	...	...	2,504	1,246	1,258
9	144	Keelsathambur ...	...	...	2,325	1,097	1,228
10	84	Kosavampatti ...	...	...	1,559	762	797
11	116	Kondichettipatti ...	...	...	951	461	490
12	143	Konur ..	...	...	2,032	1,004	1,028
13	41	Marurpatti ...	..	...	1,335	666	669
14	47	Marappanaickenpatti ...	..	...	925	461	464

PANCHAYAT UNION

Sl. No.	L. C. No.	Name of Panchayat		Date of formation	Location Code/Units of 1961 Census constituting the Panchayat formed after 31-3-1960	Persons	Males	Females
1	2			4	5	6	7	8
					NAMAKKAL PANCHAYAT UNION—(*concld.*)			
15	68	Mudalaipatti	...	...	...	1,442	715	727
16	67	Nallipalayam	...	...	...	3,465	1,710	1,755
17	63	Naravalur	...	...	...	1,314	656	658
18	114	Periapatti	...	...	114 Periapatti	1,697	829	868
					86 Lakkapalayam	236	99	137
19	110	Rasampalayam	...	...	...	1,559	748	811
20	48	Singilipatti	...	...	...	1,001	490	511
21	66	Siluvampatti	...	...	...	1,198	606	592
22	64	Thaligai	...	...	...	1,307	643	664
23	111	Thottipatti	...	...	...	1,018	483	535
24	88	Thummangurichi	...	...	88 Thummankurichi	1,351	658	693
					87 Karuppattipalayam	497	233	264
25	112	Vallipuram	...	...	...	1,294	639	655
26	115	Vagurampatti	...	...	...	1,733	805	928
27	71	Vittamanaickenpatti	...	...	...	1,142	561	581
28	70	Veesanam	...	...	...	1,497	733	764
29	135	Veppanatham	...	...	...	2,101	991	1,110
30	83	Vettambadi	...	...	...	1,594	770	824
31	81	Siviampalayam	...	...	...	2,289	1,107	1,182
32	90	Periyagoundampalayam	...	1—10—60	Part of Thindamangalam Revenue village	2,265	1,113	1,152
33	...	Thindamangalam	...	1—9—60	Part of Thindamangalam Revenue village			
34	89	Rangappanaickenpalayam	...	1—10—60	Part of Ernapuram Revenue village	902	438	464
					Total	72,043	35,622	36,421

PANCHAYAT UNION

S. No.	L. C. No.	Name of Panchayat		Date of formation	Location Code/Units of 1961 Census constituting the Panchayat formed after 31-3-1960	Persons	Males	Females
1	2	3		4	5	6	7	8
					PARAMATHI PANCHAYAT UN ON			
					City Panchayats			
1	164	Velur	...	...	164 Velur	7,628	3,847	3,781
					163 Punjai Edayar West	3,742	1,864	1,878
					Village Panchayats			
1	61	Iruttanai	...	...	...	741	377	364
2	50	Kodur	...	...	..	2,116	1,019	1,097
3	52	Kolaram	...	...	...	3,339	1,657	1,682
4	92	Kudacheri	..	...	...	1,487	740	747
5	53	Manianur	...	...	...	2,962	1,487	1,475
6	146	Monickanatham	...	...	...	1,109	549	560
7	93	Melsathambur	...	1— 7—60	93 Melasathambur	1,313	660	653
					60 Ariyurpatti	453	223	230
8	105	Nadanthai	...	...	...	2,213	1,079	1,134
9	58	Nallur	...	...	...	3,541	1,768	1,773
10	107	Pillur	...	...	...	2,399	1,180	1,219
11	106	Pillakalathur	...	...	...	801	392	409
12	145	Paramathi	...	...	...	6,349	3,204	3,145
13	62	Pirandagam	...	...	...	1,200	600	600
14	59	Ramadevam	...	...	...	1,981	975	1,006
15	91	Sunkagarampatti	...	...	...	1,116	558	558
16	95	Sithampoondi	...	...	...	2,612	1,300	1,312
17	51	Serukkalai	...	...	...	1,890	921	969
18	94	Kunnamalai	...	...	...	1,706	848	858
19	104	Seerapalli	...	...	...	1,295	612	683
20	161	Veeranampalayam	...	...	...	1,033	499	534
21	108	Villipalayam	...	...	...	1,879	884	995
					Total	54,905	27,243	27,662

PANCHAYAT UNION

Sl. No.	L.C. No.	Name of Panchayat	Date of formation	Location Code/Units of 1961 Census constituting the Panchayat formed after 31-3-1960	Persons	Males	Females
1	2	3		5	6	7	8
		KAPILAMALAI PANCHAYAT UNION					
		City Panchayats					
1	162	Pothanur	...	...	6,707	3,301	3,406
2	158	Vengarai	...	...	10,196	5,007	5,189
		Village Panchayats					
1	148	Kabilakurichi	...	...	2,630	1,303	1,327
2	147	Irukkur	...	...	1,916	941	975
3	149	Periasolipalayam	...	...	2,614	1,266	1,348
4	103	T. Goundampalayam	...	1—9—60	Goundampalayam Thottipalayam	1,241	632	609
5	102	Thidumal	..	...	...	1,282	627	655
6	160	Gopanampalayam	...	...	...	907	446	461
7	157	S. Kondalam	...	...	155 Bommalapalayam	279	134	145
					156 Agraharam Kondalam	503	263	240
					157 S. Kondalam	2,405	1,183	1,222
8	153	Selur	...	...	...	1,747	840	907
9	154	Pillikkalpalayam	...	...	...	2,782	1,352	1,430
10	152	Kunnathur (Ag.)	...	...	...	314	152	162
11	151	Anangur (Ag.)	...	...	...	1,506	727	779
12	101	Vadagarai Athur (West)	...	...	101 Vadagarai Athur	3,633	1,812	1,821
					159 Kallipalayam	1,333	660	673
13	99	Kothamangalam	...	17—5—60	...	1,495	744	751
14	100	Sirunellikoil	...	15—10—60	Sirunellikoil	721	358	363
15	98	Kurumbalamadevi	...	1— 9—60	...	1,076	533	543
16	57	Sullipalayam	...	...	...	1,495	761	734
17	56	Solasiramani	...	...	...	2,096	1,047	1,049

PANCHAYAT UNION

S. No.	L. C. No.	Name of Panchayat	Date of formation	Location Code/Units of 1961 Census constituting the Panchayat formed after 31-3-1960	Persons	Males	Females
1	2	3	4	5	6	7	8
		KAPILAMALAI PANCHAYAT UNION—(*concld.*)					
18	97	Elampalli	...	...	Elampalli	1,882	924	958
				96 Nallagoundampalayam	886	337	549
19	54	Perunkurichi	...	...	...	3,158	1,520	1,638
20	55	Kuppirikapalayam	...	...	...	1,007	511	496
				Total	**55,811**	**27,381**	**28,430**

SENDAMANGALAM PANCHAYAT UNION

		City Panchayat					
1	38	Sendamangalam	...	...	...	15,320	7,710	7,610
		Village Panchayats					
1	6	Kalkurichi	...	...	...	2,875	1,424	1,451
2	8	Belukurichi	...	...	...	4,494	2,243	2,251
3	7	Pallipatti	...	...	...	2,001	979	1,022
4	26	Uthrakadikaval	...	...	...	3,386	1,703	1,683
5	9	Melapatti	...	...	...	985	502	483
6	24	Kalappanaickenpatti	...	...	24 Kalappanaickenpatti	7,431	3,692	3,739
					25 Thirumalaigiri	634	333	301
7	23	Thuthikulam	...	...	...	2,788	1,351	1,437
8	40	Pottanam	...	...	...	2,479	1,277	1,202
9	39	Pachudayampatti	...	...	...	1,605	825	780
10	34	Akkiampatti	...	...	34 Akkiampatti	1,557	755	802
					35 Poonarkulam	115	56	59
11	72	Kondamanaickenpatti	...	...	...	3,038	1,576	1,462
12	36	Boomasamudram	...	...	...	2,392	1,189	1,203

PANCHAYAT UNION

S. No.	L. C. No.	Name of Panchayat	Date of formation	Location Code/Units of 1961 Census constituting the Panchayat formed after 31-3-1960	Persons	Males	Females
1	2	3	4	5	6	7	8
				SENDAMANGALAM PANCHAYAT UNION—(*concld.*)			
13	27	Naducombai	... Sept. 1960	Naducombai	674	357	317
14	28	Valavandicombai	... 10—12—60	33 Pallaperai	178	95	83
				28 Valavandicombai	715	365	350
15	37	Periakulam	... 20— 1—61	Periakulam	1,511	746	765
				Total	**54,178**	**27,178**	**27,000**

ERUMAIPATTI PANCHAYAT UNION

City Panchayat—NIL.

Village Panchayats

1	130	Erumaipatti	... ...	122 Singalamcombai	111	55	56
				130 Erumaipatti	6,228	3,097	3,131
2	121	Puducottai	... 15—9—60	Kalichettipatti	1,798	932	866
3	76	Pottireddipatti	... ...	...	4,634	2,296	2,338
4	77	Palapatti (Alanganatham)	... ...	...	2,350	1,158	1,192
5	127	Devarayapuram	... ...	...	2,068	1,019	1,049
6	132	Thipramadevi	... ...	...	1,174	568	606
7	131	Konangipatti	... ...	...	1,417	698	719
8	128	Varadarajapuram	... ...	...	2,106	1,024	1,082
9	129	Muttanchetti	... ...	...	1,834	926	908
10	126	Varagur	... ...	...	3,179	1,599	1,580
11	125	Pavitram	... ...	...	2,470	1,246	1,224
12	79	Sivanaickenpatti	... 15—11—60	Sivanaickenpatti	980	478	502

PANCHAYAT UNION

Sl. No.	L. C. No.	Name of Panchayat	Date of formation	Location Code/Units of 1961 Census constituting the Panchayat formed after 31-3-1960	Persons	Males	Females
1	2	3	4	5	6	7	8
				ERUMAIPATTI PANCHAYAT UNION—*concld.*			
13	78	Bodinaickenpatti	... ...	...	2,763	1,384	1,379
14	80	Palayapalayam	... ...	...	2,578	1,292	1,286
15	183	Mettupatti	... ...	...	2,665	1,317	1,348
16	185	Vadavathur	... ...	...	1,603	820	783
17	184	Agrahara Valavandi	... ...	...	1,161	594	567
18	186	Seventhipatti	... ...	...	2,445	1,199	1,246
19	118	Bommasamudram	... 15—9—60	Bommasamudram Agraharam, Gajjalnaickanpatti	760	363	397
20	119	Kodikalpurur	... ...	...	1,268	626	642
21	117	Reddipatti	... ...	...	2,696	1,312	1,384
22	120	Perumapatti	... ...	...	1,196	584	612
23	82	Muthugapatti	... ...	...	4,038	1,942	2,096
24	124	Pavithrampudur	... ...	...	1,750	890	860
25	123	Thottamudayampatti	... ...	...	788	378	410
				Total	**56,060**	**27,797**	**28,263**

PUDUCHATHRAM PANCHAYAT UNION

City Panchayat—NIL.

Village Panchayats

1	3	A. K. Samudram (Ananthakrishnaraya Samudram)	... ...	...	403	203	200
2	4	Pachal	... ...	...	4,140	2,084	2,056
3	15	Lakkapuram	... ...	...	1,124	574	550

PANCHAYAT UNION

S. No.	L. C. No.	Name of Panchayat	Date of formation	Location Code/Units of 1961 Census constituting the Panchayat formed after 31-3-1960	Persons	Males	Females
1	2	3	4	5	6	7	8
				PUDUCHATHRAM PANCHAYAT UNION—(*concld.*)			
4	1	Sircar Nathamangalam	... ...	...	2,203	1,070	1,133
5	14	Navani (Thattakurpatti)	... ...	...	6,205	3,104	3,101
6	13	Govindampalayam	... ...		3,667	1,848	1,819
7	12	Kannurpatti	... ...	...	1,585	817	768
8	10	Thirumalaipatti	... ...	...	5,897	2,877	3,020
9	16	Elur	... ...	...	4,665	2,269	2,396
10	18	Tathathripuram	... ...	...	2,366	1,161	1,205
11	20	Kalangani	... ...	...	2,427	1,223	1,204
12	17	Karadipatti	... ...	...	2,085	1,051	984
13	2	Kalyani	... ...	...	2,533	1,301	1,232
14	22	Minnampalli	... ...	22 Minnampalli	2,819	1,399	1,420
				21 Nainamala Agraharam	122	57	65
15	19	S. Uduppam	... ...	...	2,121	1,017	1,104
16	5	Kaddiransilur	... ...	...	3,040	1,593	1,447
17	43	Sellappampatti	... ...	...	2,701	1,325	1,376
18	44	Thalampadi	... ...	...	2,159	1,100	1,059
19	45	Pappinaickenpatti	... ...	...	940	479	461
20	11	Karakurichi	... 15—12—60	Karakurichi	2,394	1,235	1,159
				Total ...	**55,546**	**27,787**	**27,759**

KOLLI HILLS PANCHAYAT UNION

City Panchayat—NIL

Village Panchayats

1	* 85	Alathurnadu	... 1— 9—60	84 Palappadinadu	185	89	96
				* 85 Alathurnadu	528	260	268
2	* 54	Sithurnadu	... 1— 9—60	...	845	415	430

PANCHAYAT UNION

Sl. No.	L. C. No	Name of Panchayat	Date of formation	Location Code/Units of 1961 Census constituting the Panchayat formed after 31-3-1960	Persons	Males	Females
1	2	3	4	5	6	7	8
				KOLLI HILLS PANCHAYAT UNION—(*concld.*)			
3	* 55	Perakarai nadu	... 1— 9—60	...	902	448	454
4	* 83	Thirupulinadu	... 1— 9—60	...	1,238	650	588
5	* 86	Gunduninadu	... 1— 9—60	86 Gunduninadu	576	302	274
				*87 Adakkupuducombai	67	36	31
6	* 81	Bailnadu	... ...	...	2,618	1,390	1,228
7	* 82	Edappulinadu	... 1— 9—60	...	1,181	624	557
8	29	Ariyurnadu	... 1—11—60	...	2,402	1,198	1,204
9	30	Gundurnadu	... 1—11—60	...	2,045	1,031	1,014
10	31	Valappurnadu	.. 1—11—60	...	2,320	1,186	1,134
11	73	Thinnanurnadu	.. 1—11—60	...	1,349	669	680
12	75	Selurnadu	... 1—11—60	...	1,829	926	903
13	32	Valavandinadu	... 1—11—60	...	1,993	1,008	985
14	74	Devanurnadu	... 1—11—60	...	942	482	460
				Total	**21,020**	**10,714**	**10,306**

* These villages belong to Rasipuram Taluk.

VILLAGE

NAMAKKAL

DIRECTORY

TALUK—(contd.)

Location Code Number	Name of Village/Panchayat			Area in Sq. Miles	Occupied Residential Houses		Total No. of Persons Enumerated			Scheduled Castes		Scheduled Tribes		Literate and Educated Persons		Total Workers (A-I to A-IX)		A-I		A-II	
					No. of Houses	No. of Households	Total	Males	Females	M	F	M	F	M	F	M	F	M	F	M	F
1	2			3	4	5	6	7	8	9	10	11	12	13	14	15	16	17	18	19	20
1	Sircar Nattamangalam (P)	—	P. M. L. Pw. Ea. Cs.	3·51	486	516	2,203	1,070	1,133	305	295	...	...	472	117	696	435	373	227	40	44
2	Kalyani (P)	—	P. M. R. Pw. Ea. E. B.	4·52	596	601	2,533	1,301	1,232	41	29	—	...	321	48	851	133	529	31	45	9
3	A. K. Samudram (P)	—	P. R. Pw. Cs.	0·93	98	98	403	203	200	...	...	...	...	94	21	121	15	98	10	4	2
4	Pachal (P)	...	P. M. R. Pw. Ei. Ea. E. Cs. B.	0·93	883	883	4,140	2,084	2,056	369	367	—	...	648	104	1,297	1,282	355	319	103	84
5	Kadiransilur (P)	...	P. M. Mcw. R. Pw. Ei. Ea. Cs.	3·30	664	690	3,040	1,593	1,447	422	414	...	...	315	66	1,055	521	512	249	314	200
6	Kalkurichi (P)	...	P. R. Pw. Ea. E.	1·97	745	749	2,875	1,424	1,451	285	280	...	...	461	205	947	771	414	299	362	379
7	Pallipatti (P)	...	P. R. Pw. Ea. E.	1·52	431	432	2,001	979	1,022	198	197	...	...	491	198	581	297	306	173	98	90
8	Belukurichi (P)	...	P. M. H. R. Ea. Cs.	2·42	1,039	1,042	4,494	2,243	2,251	642	643	...	...	803	325	1,369	572	546	162	189	202
9	Melapatti (V)	...	P. M. I. Mcw. Rly. Ea. E. Cs.	0·97	252	252	985	502	483	90	92	...	...	138	10	317	85	146	16	73	6
10	Thirumalaipatti (P)	...	P. M. Mcw. Mp. R. Pw. Ei. Ea. Cs.	7·84	1,189	1,480	5,897	2,877	3,020	653	675	...	...	811	222	1,865	1,752	1,111	1,043	428	487
11	Karakurichi (P)	...	P. M. H. Mcw. R. Pw. Ei. Ea.	2·68	520	535	2,394	1,235	1,159	264	285	...	...	389	75	809	602	444	351	186	190
12	Kannurpatti (P)	...	...	2·33	352	356	1,585	817	768	41	38	...	...	251	49	540	314	262	154	32	37
13	Govindampalayam (Thathayangarpet) (P)	...	P. R. Pw. Ei. Ea. E. Cs.	2·98	685	904	3,667	1,848	1,819	357	346	...	...	727	214	1,136	968	662	640	17	12
14	Navani (Thottikurpatti) (P)	...	P. H. L. Pw. Ei. Ea. E. Cs. B.	7·94	1,194	1,475	6,205	3,104	3,101	717	735	...	...	1,210	329	1,922	1,276	910	686	220	108
15	Lakkapuram (P)	...	P. R. Pw. Ea.	1·45	199	250	1,124	574	550	103	107	...	...	102	24	379	364	262	275	62	65
16	Elur (P)	...	P. M. H. Rhc. R. Pw. Ei. Ea. E. Cs.	6·93	1,098	1,159	4,665	2,269	2,396	356	411	...	...	702	164	1,538	1,185	662	506	63	53
17	Karadipatti (P)	...	P. R. Pw.	2·40	445	530	2,035	1,051	984	486	464	...	...	299	51	717	688	517	508	97	105
18	Dathathripuram (P)	...	P. Pw.	1·65	409	603	2,366	1,161	1,205	225	205	...	...	407	60	780	498	415	299	116	97
19	S. Uduppam (P)	...	P. R. Pw.	2·23	460	535	2,121	1,017	1,104	157	145	...	...	352	107	646	436	453	367	42	17
20	Kalangani (P)	...	P. M. R. Pw. Ei. Ea. E. Cs.	1·38	476	476	2,427	1,223	1,204	315	325	...	...	583	122	673	411	259	113	11	2
21	Nainamala Agraharam (N.P.) (Part of Minnampalli)	...	...	9·20	16	27	122	57	65	...	...	...	...	25	3	35	44	21	29	6	11
22	Minnampalli (P)	...	P. M. R. S. Pw. Cs.	...	515	633	2,819	1,399	1,420	189	202	...	...	357	94	895	588	455	300	233	204
23	Thuthikulam (P)	...	P. L. R. Pw. Ea. E. Cs.	1·25	495	669	2,788	1,351	1,437	431	490	...	...	624	258	810	344	347	31	14	13
24	Kalappanaickenpatti (P)	...	P. L. Mcw. Mp. R. Pw. Ea. E. Cs.	2·91	1,613	1,814	7,431	3,692	3,739	510	450	2	2	1,507	539	2,314	1,578	1,002	473	656	829
25	Thirumalaigiri (V)	...	P. R. Pw.	2·59	141	150	634	333	301	81	81	...	...	73	2	220	168	156	118	56	47
26	Uthrakadikaval (P)	...	P. R. Pw.	3·52	646	808	3,386	1,703	1,683	320	328	...	...	478	139	1,079	562	538	130	340	304
27	Naducombai (N.P.)	...	P. L. R. Tk. Ea.	3·00	173	180	674	357	317	14	14	67	148	67	10	266	204	200	143	60	59
28	Valavandicombai (N.P.)	—	P. Ea.	...	152	192	715	365	350	...	...	344	333	76	16	270	208	128	107	122	92
29	Ariyurnadu (N.P.)	—	P. Pw.	10·91	544	594	2,402	1,198	1,204	...	—	1,198	1,204	195	23	852	764	676	635	167	128
30	Gundurnadu (N.P.)	—	P. Pw.	12·63	531	555	2,045	1,031	1,014	...	...	1,031	1,014	76	13	726	699	578	549	142	150
31	Valappurnadu (N.P.)	...	P. Pw.	8·08	548	629	2,320	1,186	1,134	—	...	1,185	1,134	178	30	799	758	634	616	152	139
32	Valavandinadu (N.P.)	...	P. R. Pw.	6·36	443	544	1,993	1,008	985	17	25	946	927	132	80	725	705	647	633	66	70
33	Pallaperai (N.P.)	...	R. Pw.	6·95	32	46	178	95	83	...	...	93	82	3	...	69	42	25	19	31	—
34	Akkiampatti (P)	...	P. L. Mp. R. Pw. Cs.	—	244	358	1,557	755	802	121	121	—	...	265	44	504	470	340	318	87	88
35	Poonarkulam (V) (Part of Akkiampatti)	...	—	1·29	12	20	115	56	59	...	...	...	...	32	3	37	38	36	38	—	—
36	Boomasamudram (P)	—	P. M. L. R. Pw. S. Cs.	1·75	350	556	2,392	1,189	1,203	24	26	—	...	421	132	788	654	476	383	80	43

VILLAGE DIRECTORY

NAMAKKAL TALUK—(contd.)

Location Code Number	Name of Village/Panchayat	A-III		A-IV		A-V		A-VI		A-VII		A-VIII		A-IX		B-X Non-workers		Name of the Panchayat in which it is now included with the date of inclusion with other components if any
		M	F	M	F	M	F	M	F	M	F	M	F	M	F	M	F	
1	2	21	22	23	24	25	26	27	28	29	30	31	32	33	34	35	36	37
1	Sircar Nattamangalam (P)	...	5	1	115	47	...	...	12	...	31	2	3	...	117	114	374	698	...
2	Kalyani (P)	...	...	...	81	24	9	...	2	...	5	...	1	...	179	69	450	1,099	...
3	A. K. Samudram (P)	...	...	...	3	...	...	...	1	...	3	...	...	...	12	3	82	185	...
4	Pachal (P)	...	1	...	583	642	12	...	5	6	35	5	3	...	200	226	787	774	...
5	Kadiransilur (P)	...	...	10	60	12	...	...	10	...	29	8	3	...	127	42	538	926	...
6	Kalkurichi (P)	...	...	...	89	48	2	...	22	13	10	3	3	...	45	29	477	680	...
7	Pallipatti (P)	...	3	...	64	4	2	...	...	1	21	4	...	...	87	25	398	725	...
8	Belukurichi (P)	...	81	77	58	15	113	9	81	10	93	27	20	2	188	68	874	1,679	...
9	Melapatti (V)	...	...	...	10	...	...	...	23	9	1	...	...	...	64	54	185	398	...
10	Thirumalaipatti (P)	...	...	...	82	40	2	...	11	1	35	6	2	...	194	175	1,012	1,268	...
11	Karakurichi (P)	...	...	...	65	32	3	...	45	6	23	...	1	...	42	23	425	557	Kalkurichi (P) 15-12-60
12	Kannurpatti (P)	...	1	...	196	119	7	...	7	...	3	1	...	...	32	3	277	454	...
13	Govindampalayam (Thathayangarpet) (P)	...	13	2	105	90	4	...	7	2	100	11	7	...	221	211	712	851	...
14	Navani (Thottikurpatti) (P)	...	6	1	295	158	7	...	56	55	86	20	12	...	330	248	1,182	1,825	...
15	Lakkapuram (P)	...	...	...	16	...	4	...	...	..	...	...	...	...	35	24	195	186	...
16	Elur (P)	...	2	3	565	360	7	...	5	2	27	14	2	...	205	247	731	1,211	...
17	Karadipatti (P)	...	...	...	33	9	...	...	...	...	3	...	1	...	66	66	334	296	...
18	Dathathripuram (P)	...	17	3	102	30	5	...	38	4	12	2	1	...	74	63	381	707	...
19	S. Uduppam (P)	...	1	...	71	26	1	...	4	...	...	1	2	...	72	25	371	668	...
20	Kalangani (P)	...	3	...	168	191	16	...	2	1	48	3	5	...	161	101	550	793	...
21	Nainamala Agraharam (N.P.) (Part of Minnampalli)	...	...	...	5	4	...	...	...	...	1	...	...	...	2	...	22	21	Nainamala Agraharam (P) merged with L. C. No. 22
22	Minnampalli (P)	...	...	...	41	15	...	...	59	10	12	5	1	...	94	54	504	832	Minnampalli (P) included L. C. No. 21
23	Thuthikulam (P)	...	24	5	72	40	26	20	22	14	59	33	10	...	236	188	541	1,093	...
24	Kalappanaickenpatti (P)	...	3	45	121	34	51	...	114	19	133	33	11	...	223	145	1,378	2,161	Kalappanaickenpatti (P) included L. C. No. 25
25	Thirumalaigiri (V)	...	1	...	3	...	...	...	1	1	1	1	...	...	2	1	113	133	Thirumalaigiri (P) merged with L. C. No. 24
26	Uthrakadikaval (P)	...	11	3	75	39	6	...	8	...	10	12	1	...	90	74	624	1,121	...
27	Naducombai (N.P.)	...	1	1	...	...	...	...	...	...	...	...	...	...	5	1	91	113	Naducombai (P) September 1960
28	Valavandicombai (N.P.)	...	9	4	...	1	...	...	2	...	1	...	...	...	8	4	95	142	Valavandicombai (P) 10-12-60 included L. C. No. 33
29	Ariyurnadu (N.P.)	...	...	...	...	...	...	...	...	...	...	...	...	...	9	1	346	440	Ariyurnadu (P) 1-11-60
30	Gundurnadu (N.P.)	...	1	...	...	...	...	...	...	...	...	...	...	...	5	...	305	315	Gundurnadu (P) 1-11-60
31	Valappurnadu (N.P.)	...	...	...	2	...	...	...	...	...	1	...	...	...	10	3	387	376	Valappurnadu (P) 1-11-60
32	Valavandinadu (N.P.)	...	...	...	...	...	...	...	...	...	1	...	1	...	9	1	283	280	Valavandinadu (P) 1-11-60
33	Pallaperai (N.P.)	...	...	...	2	1	...	...	1	1	1	...	...	...	10	22	26	41	Pallaperai (P) 10-12-60 merged with L.C. No. 28
34	Akkiampatti (P)	...	4	2	9	2	...	...	...	...	6	6	5	...	45	51	251	332	Akkiampatti (P) included L. C. No. 35
35	Poonarkulam (V) (Part of Akkiampatti)	...	...	...	...	...	...	...	8	3	...	...	...	...	1	...	19	21	Poonarkulam (P) merged with L. C. No. 34
36	Bommasamudram (P)	...	16	1	2	25	1	...	7	...	13	2	...	...	133	199	401	549	...

VILLAGE DIRECTORY

NAMAKKAL TALUK—(contd.)

Location Code Number	Name of Village/Panchayat			Area in Sq. Miles	Occupied Residential Houses: No. of Houses	Occupied Residential Houses: No. of Households	Total No. of Persons Enumerated: Total	Total No. of Persons Enumerated: Males	Total No. of Persons Enumerated: Females	Scheduled Castes: M	Scheduled Castes: F	Scheduled Tribes: M	Scheduled Tribes: F	Literate and Educated Persons: M	Literate and Educated Persons: F	Total Workers (A-I to A-IX): M	Total Workers (A-I to A-IX): F	A-I: M	A-I: F	A-II: M	A-II: F
1	2			3	4		6	7	8	9	10	11	12	13	14	15	16	17	18	19	20
37	Periakulam (N.P.)	...	P. L. R. Ea. Cs.	2·61	369	369	1,511	746	765	322	313	...	...	240	45	466	246	209	49	5	7
39	Pachudayampatti (P)	...	P. L. R. Pw. Cs.	12·17	392	392	1,605	825	780	5	4	...	...	305	87	500	286	186	49	40	113
40	Pottanam (P)	...	P. L. R. S. Pw. Ei. Ea. E. Cs.	3·64	496	515	2,479	1,277	1,202	472	231	...	...	438	116	800	269	573	189	29	3
41	Marurpatti (P)	...	P. H. R. Pw. Ea. E. Cs.	4·37	340	340	1,335	666	669	80	93	...	...	236	75	449	312	266	161	57	60
42	Avalanaickenpatti (P)	...	P. M. H. R. S. Pw. Ea. E. Cs.	...	367	367	1,675	847	828	111	115	...	...	262	52	579	415	316	208	88	66
43	Sellappampatti (P)	...	P. M. H. Hos. Mcw. Mp. R. S Pw. Ea. E. Cs.	9·20	659	659	2,701	1,325	1,376	183	188	...	...	431	119	820	580	382	252	56	57
44	Thalampadi (P)	...	P. R. S. Pw.	5·62	521	521	2,159	1,100	1,059	215	200	...	...	273	24	736	394	456	284	159	95
45	Pappinaickenpatti (P)	...	P. M. R. S. Pw. Ea.	...	201	201	940	479	461	94	100	...	...	115	25	317	246	200	161	95	85
46	Kadapalli (P)	...	P. R. S. Pw. Cs.	1·38	447	448	1,830	904	926	206	186	...	...	334	73	605	557	433	393	14	24
47	Marappanaickenpatti (V)	...	P. R. Pw. Cs.	1·41	239	239	925	461	464	125	124	...	...	182	38	321	189	203	108	47	69
48	Singilipatti (P)	...	...	6·00	252	262	1,001	490	511	110	101	...	...	182	20	328	191	154	63	110	108
49	Aniar (P)	...	P. R. Pw.	1·34	322	322	1,222	635	587	159	146	...	...	180	18	419	90	227	48	51	23
50	Kodur (P)	...	P. M. R. Pw. Cs.	1·86	455	516	2,116	1,019	1,097	185	158	...	...	368	61	669	320	405	186	99	73
51	Serukkalai (P)	...	P. R. Pw. E.	3·78	528	528	1,890	921	969	239	238	...	...	275	25	652	592	396	376	119	140
52	Kolaram (P)	...	P. M. H. Rhc. Mcw. Mp. R. Pt. Pw.	4·65	819	843	3,339	1,657	1,682	371	369	...	...	683	129	1,010	725	480	260	75	44
53	Manianur (P)	...	P. M. H. Mp. R. Pw. Ei.	4·18	743	751	2,962	1,487	1,475	245	239	...	...	688	181	915	817	350	255	64	72
54	Perunkurichi (P)	...	P. M. H. Mp. R. Pw.	2·36	875	877	3,158	1,520	1,638	228	234	1	2	494	134	1,022	914	567	466	148	133
55	Kuppirikapalayam (P)	...	P. R. Pw.	3·27	276	276	1,007	511	496	66	70	...	...	102	8	372	374	249	166	52	137
56	Solasiramani (P)	...	P. M. R. Pw.	11·12	530	530	2,096	1,047	1,049	175	184	...	...	257	49	726	538	316	175	131	142
57	Sullipalayam (P)	...	P. R. Pw. Ea.	...	363	363	1,495	761	734	194	166	...	...	198	28	545	510	306	316	128	125
58	Nallur (P)	...	P. M. H. Hos. Mp. R. Pw. Ei.	5·34	778	929	3,541	1,768	1,773	305	285	...	...	669	126	1,131	964	499	448	127	134
59	Ramadevam (P)	...	P. R. Pw.	4·71	534	536	1,981	975	1,006	205	191	...	...	297	50	685	644	478	463	132	128
60	Ariyurpatti (V)	...	P. Pw.	1·33	114	114	453	223	230	46	50	...	...	50	5	185	192	137	142	34	49
61	Iruttanai (P)	...	P. R. Pw.	1·74	186	186	741	377	364	69	56	...	...	154	37	246	146	133	98	55	47
62	Pirandagam (P)	...	P. R. Pw.	1·68	305	305	1,200	600	600	132	112	...	...	122	18	405	352	249	199	74	98
63	Naravallur (P)	...	P. R.	1·85	262	262	1,314	656	658	106	88	...	...	159	14	444	405	294	278	100	108
64	Thaligai (P)	...	P. M. R. Pw. Cs.	1·70	308	308	1,307	643	664	148	166	...	...	243	54	390	214	201	90	70	44
65	Ernapuram (P)	...	P. M. R. Pw. Cs.	1·82	249	249	945	439	506	124	114	...	...	132	12	305	357	185	230	50	111
66	Siluvampatti (P)	...	P. R. Pw. Cs.	9·37	326	325	1,198	606	592	70	62	...	...	188	21	407	405	284	306	62	71
67	Nallipalayam (P)	...	P. M. D. R. Pw. Cs.	1·85	823	851	3,465	1,710	1,755	195	177	...	...	930	328	1,003	843	393	407	42	79
68	Mudalaipatti (P)	...	P. R. Pw. Cs.	1·31	300	338	1,442	715	727	125	122	...	...	390	91	422	373	168	176	34	40
69	Chinnamudalaipatti (P)	...	P. R. Pw. Ea. E. Cs.	...	288	290	1,248	622	626	158	151	...	...	235	36	381	201	104	55	62	72
70	Veeranam (P)	...	P. M. H. R. S. Pw.	...	380	384	1,497	733	764	194	216	...	...	200	34	474	236	258	91	48	55
71	Vittamanaickenpatti (P)	...	P. R. Pw. Ea. Cs.	18·69	285	287	1,142	561	581	183	163	...	...	159	28	354	329	209	210	108	109
72	Kondamanaickenpatti (P)	...	P. R. Pw.	2·00	675	684	3,038	1,576	1,462	336	292	...	...	675	193	993	579	428	218	156	182
73	Thinnanur Nadu (N. P.)	...	P. M. R. Pw.	6·61	378	378	1,349	669	680	2	3	667	677	50	13	516	531	511	530	2	1

VILLAGE DIRECTORY

NAMAKKAL TALUK—(contd.)

Location Code Number	Name of Village/Panchayat	A-III M	A-III F	A-IV M	A-IV F	A-V M	A-V F	A-VI M	A-VI F	A-VII M	A-VII F	A-VIII M	A-VIII F	A-IX M	A-IX F	B-X Non-workers M	B-X Non-workers F	Name of the Panchayat in which it is now included with the date of inclusion with other components if any
1	2	21	22	23	24	25	26	27	28	29	30	31	32	33	34	35	36	37
3	Periakulam (N.P.)	4	1	45	1	7	...	3	5	11	4	1	...	181	179	280	519	Periakulam (P) 20-1-61
39	Pachudayampatti (P)	3	...	177	1	3	...	3	...	14	3	...	...	74	120	325	494	...
40	Pottanam (P)	...	...	38	10	3	...	...	...	27	...	2	...	128	67	477	933	...
41	Marurpatti (P)	...	...	37	36	2	...	1	...	10	1	...	...	76	54	217	357	...
42	Avalanaickenpatti (P)	...	...	9	3	1	...	...	...	...	...	...	...	165	138	268	413	...
43	Sellappampatti (P)	9	...	24	10	26	1	11	...	44	10	3	...	265	250	505	796	...
44	Thalampadi (P)	...	...	64	5	...	...	...	...	1	1	...	...	56	9	364	665	...
45	Pappinaickenpatti (P)	...	...	16	...	...	...	...	...	...	...	...	...	6	...	162	215	...
46	Kadapalli (P)	...	...	17	5	1	...	2	...	1	...	...	...	137	135	299	369	...
47	Marappanaickenpatti (V)	1	...	43	1	...	...	1	...	2	...	1	...	23	11	140	275	...
48	Singilipatti (P)	...	...	17	3	3	...	16	4	8	2	2	...	18	11	162	320	...
49	Aniar (P)	8	...	81	14	1	...	1	...	2	1	...	...	48	4	216	497	...
50	Kodur (P)	...	...	138	55	...	...	1	1	4	...	1	...	21	5	350	777	...
51	Serukkalai (P)	...	...	37	6	1	2	23	1	15	2	...	...	61	65	269	377	...
52	Kolaram (P)	...	...	272	299	4	...	1	...	28	...	2	...	148	122	647	957	...
53	Manianur (P)	...	1	319	387	3	1	5	6	38	13	2	...	134	82	572	658	...
54	Perunkurichi (P)	18	8	185	196	4	1	8	3	19	...	5	...	68	107	498	724	...
55	Kuppirikapalayam (P)	7	5	33	37	...	...	...	...	...	...	...	...	31	29	139	122	...
56	Solasiramani (P)	3	...	194	183	2	...	8	4	11	10	6	...	55	24	321	511	...
57	Sullipalayam (P)	...	...	72	57	...	...	13	3	7	5	...	...	19	4	216	224	...
58	Nallur (P)	3	2	306	328	21	6	22	...	45	8	2	...	106	38	637	809	...
59	Ramadevam (P)	...	...	39	36	...	...	2	1	7	4	2	...	25	12	290	362	...
60	Ariyurpatti (V)	...	...	14	1	...	...	...	...	...	...	...	...	...	...	38	38	...
61	Iruttanai (P)	1	...	32	1	...	...	...	...	10	...	...	...	15	...	131	218	...
62	Pirandagam (P)	...	...	68	49	1	...	6	...	1	1	...	...	6	5	195	248	...
63	Naravallur (P)	...	...	19	14	...	...	6	1	1	...	...	...	24	4	212	253	...
64	Thaligai (P)	...	...	77	71	3	...	18	...	4	3	1	...	16	6	253	450	...
65	Ernapuram (P)	1	...	44	13	...	...	1	...	13	3	...	...	11	...	134	149	...
66	Siluvampatti (P)	...	...	16	9	8	...	11	8	3	2	4	...	19	9	199	187	...
67	Nallipalayam (P)	5	1	91	32	42	3	20	2	31	5	30	...	349	314	707	912	...
68	Mudalaipatti (P)	4	2	121	90	1	...	12	3	5	5	3	...	74	57	293	354	...
69	Chinnamudalaipatti (P)	...	...	21	1	28	12	6	13	30	5	29	...	101	43	241	425	...
70	Veeranam (P)	2	...	11	...	5	1	6	...	11	1	1	...	132	88	259	528	...
71	Vittamanaickenpatti (P)	...	...	7	...	1	...	2	...	2	...	...	...	25	10	207	252	...
72	Kondamanaickenpatti (P)	24	3	199	71	5	...	91	33	8	3	3	...	79	69	583	883	...
73	Thinnanur Nadu (N. P.)	...	...	...	...	...	...	...	...	...	...	...	...	3	...	153	149	Thinnanur Nadu (P) 1-11-61

Location Code Number	Name of Village/Panchayat		Area in Sq. Miles	Occupied Residential Houses		Total No. of Persons Enumerated			Scheduled Castes		Scheduled Tribes		Literate and Educated Persons		Total Workers (A-I to A-IX)		A-I		A-II	
				No. of Houses	No. of Households	Total	Males	Females	M	F	M	F	M	F	M	F	M	F	M	F
1	2		3	4	5	6	7	8	9	10	11	12	13	14	15	16	17	18	19	20
74	Devanurnadu (N. P.)	... P. Pw.	5·10	242	242	942	482	460	7	4	475	456	34	5	347	346	283	292	60	53
75	Selur Nadur (N. P.)	... P. Pw.	6·80	480	480	1,829	926	903	126	128	793	760	85	13	739	710	728	701	7	8
76	Pottireddipatti (P)	... P. H. R. Pw. Ea. E. Cs.	...	1,100	1,110	4,634	2,296	2,338	250	415	...	...	1,117	340	1,472	1,157	930	545	300	512
77	Palapatti (P)	... P. R. Pw. Ea. Cs.	7·87	522	522	2,350	1,158	1,192	411	424	...	...	336	67	682	621	500	436	99	171
78	Bodinaickenpatti (P)	... P. M. R. Pw.	...	636	675	2,763	1,384	1,379	325	319	...	...	539	109	828	660	427	386	256	233
79	Sivanaickenpatti (N. P.)	... P. R. Pw. Cs.	5·43	239	239	980	478	502	114	157	...	...	176	28	301	329	228	231	35	71
80	Palayapalayam (P)	... P. R. Pw. Cs.	...	617	617	2,578	1,292	1,286	382	340	...	...	446	129	761	425	428	278	59	28
81	Siviampalayam (P)	... P. M. R. Pw.	...	590	606	2,289	1,107	1,182	221	214	...	...	401	107	743	703	457	475	123	164
82	Muthugapatti (P)	... P. R. Pw.	...	927	955	4,038	1,942	2,096	430	405	9	13	835	324	1,166	870	579	403	156	194
83	Vettampadi (P)	... P. H. R. S. Cs.	...	428	428	1,594	770	824	114	146	...	...	278	68	471	376	288	258	31	28
84	Kosavampatti (P)	... P. R.	...	326	326	1,559	762	797	362	333	...	...	341	92	439	264	156	169	96	86
86	Lakkapalavam (V) (Part of Periapatti)	... P. R.	...	66	66	236	99	137	33	36	...	...	27	3	68	79	26	45	2	2
87	Karuppattipalayam (N. P.)	... P. R.	...	101	101	497	233	264	40	43	...	...	126	36	136	110	70	53	23	40
88	Thummankurichi (P)	... P. R. Pw. Cs.	...	340	340	1,351	658	693	191	188	...	...	289	29	426	328	242	195	88	64
89	Rangappanaickenpalayam (N. P.)	... P. H. Mcw. R. Pw. Cs.	1·68	236	236	902	438	464	85	84	...	...	112	23	312	343	221	250	72	88
90	Thindamangalam (N. P.)	... P. R. Pw. Cs.	16·85	572	572	2,265	1,113	1,152	131	141	...	...	218	29	838	867	616	631	166	216
91	Sunkagarampatti (P)	... P. M. Mcw. R. Pw.	1·63	287	287	1,116	558	558	100	91	...	...	192	10	393	218	292	149	76	59
92	Kudacheri (P)	... P. M. L. R. Pw.	2·37	399	399	1,487	740	747	199	232	...	...	195	36	523	305	267	91	158	206
93	Melsathambur (N. P.)	... P. R. Pw. Ei.	2·38	345	345	1,313	660	653	162	165	...	...	181	13	472	441	310	326	90	91
94	Kunnamalai (P)	... P. R. Pw.	3·06	454	455	1,706	848	858	100	86	...	...	188	23	600	555	434	398	76	85
95	Sithampoondi (P)	... P. L. R. Pw.	7·09	742	742	2,612	1,300	1,312	287	303	...	...	330	50	927	876	586	506	169	196
96	Nallagoundampalayam (N. P.) (Part of Elampalli)	P. R. Pw.	...	210	210	886	337	549	72	87	...	...	54	3	235	160	160	98	57	59
97	Elampalli (P)	... P. R. Riv. Pw. Ea. E. Cs.	...	454	454	1,882	924	958	202	252	...	...	261	51	620	412	407	240	138	156
98	Kurumbalamadevi (N. P.)	... P. R. Pw.	2·92	310	310	1,076	533	543	50	44	...	...	119	14	357	294	234	155	42	74
99	Kothamangalam (N. P.)	... P. R. Pw.	2·76	368	368	1,495	744	751	131	130	...	...	248	62	503	440	243	216	131	165
100	Sirunellikoil (N. P.)	... P. R. Pw.	2·04	208	208	721	358	363	73	92	...	...	84	12	238	225	201	190	3	1
101	Vadagarai Attur (West) (P)	... P. R. Pw. Tk. Ea.	6·06	902	902	3,633	1,812	1,821	305	317	...	...	509	136	1,180	740	673	330	142	219
102	Thidumal (P)	... P. M. R. Pw. Cs.	...	358	358	1,282	627	655	176	149	...	...	150	11	472	458	284	271	123	136
103	T. Goundampalayam (N. P.)	.. M. R. Pw.	11·00	340	340	1,241	632	609	104	82	...	...	50	8	478	432	346	332	79	52
104	Seerapalli (P)	... P. R. Pw.	3·30	331	331	1,295	612	683	101	130	...	...	134	11	420	409	309	289	68	108
105	Nadanthai (P)	... P. M. H. R. Pw. Cs.	4·63	570	570	2,213	1,079	1,134	86	193	...	...	310	49	722	635	443	388	147	160
106	Pillakalathur (P)	... P. M. R. Pw.	11·19	192	192	801	392	409	162	159	...	...	82	29	250	174	90	87	91	84
107	Pillur (P)	... P. R. Pw. Cs.	...	643	643	2,399	1,180	1,219	255	248	...	...	357	45	788	555	510	382	112	123
108	Villipalayam (P)	... P. M. R. Pw.	...	465	465	1,879	884	995	155	139	...	...	174	33	577	311	407	210	12	16
109	Keerambur (P)	... P. M. D. R. Pw. Cs.	8·44	625	630	2,504	1,246	1,258	335	340	...	...	383	43	805	612	474	328	143	...
110	Rasampalayam (P)	... P. R. Pw. Cs.	3·00	395	395	1,559	748	811	177	172	...	...	219	30	510	500	360	369	66	72

VILLAGE DIRECTORY

NAMAKKAL TALUK—(contd.)

Location Code Number	Name of Village/Panchayat	A-III M	A-III F	A-IV M	A-IV F	A-V M	A-V F	A-VI M	A-VI F	A-VII M	A-VII F	A-VIII M	A-VIII F	A-IX M	A-IX F	B-X Non-workers M	B-X Non-workers F	Name of the Panchayat in which it is now included with the date of inclusion with other components if any
1	2	21	22	23	24	25	26	27	28	29	30	31	32	33	34	35	36	37
74	Devanurnadu (N. P.)	...	...	...	...	...	...	...	...	1	...	...	...	3	1	135	114	Devanurnadu (P) 1-11-60
75	Selur Nadur (N. P.)	...	...	...	1	...	...	...	...	...	...	...	...	3	1	187	193	Selur Nadur (P) 1-11-60
76	Pottireddipatti (P)	...	8	3	51	...	12	...	20	49	12	8	...	94	85	824	1,181	...
77	Palapatti (P)	...	...	...	41	1	1	...	1	8	...	4	...	28	13	476	571	...
78	Bodinaickenpatti (P)	...	17	...	31	19	23	...	2	21	3	1	...	50	16	556	719	...
79	Sivanaickenpatti (N. P.)	...	...	...	6	...	...	...	11	...	1	...	...	21	13	177	173	Sivanaickenpatti (P) 15-11-60
80	Palayapalayam (P)	...	2	...	23	14	5	1	33	28	3	1	...	182	81	531	861	...
81	Siviampalayam (P)	...	...	...	25	4	41	31	35	19	9	3	2	...	51	7	364	479	...
82	Muthugapatti (P)	...	6	...	52	9	11	...	58	4	25	1	12	...	2[illegible]7	259	776	1,226	...
83	Vettampadi (P)	...	...	...	30	1	3	...	8	8	3	3	3	...	105	78	299	448	...
84	Kosavampatti (P)	...	1	1	8	...	38	4	...	...	82	...	42	...	16	4	323	533	...
86	Lakkapalayam (V) (Part of Periapatti)	...	...	...	1	...	...	...	...	...	...	...	1	...	38	32	31	58	Lakkapalayam (P) merged with L. C. No. 114
87	Karuppattipalayam (N. P.)	...	4	1	3	1	...	...	10	8	14	...	...	...	12	7	97	154	Karuppattipalayam (P) merged with L. C. No. 88
88	Thummankurichi (P)	...	...	2	57	53	2	...	...	...	9	3	1	...	27	11	232	365	Thummankurichi (P) included L. C No.87
89	Rangappanaickenpalayam (N. P.)	...	...	...	12	...	...	...	...	...	...	...	1	...	6	5	126	121	Rengappanaickenpalayam (P) 1-10-60
90	Thindamangalam (N. P.)	...	...	...	19	5	...	...	3	...	...	1	...	...	34	14	275	285	Thindamangalam (P) 1-9-60
91	Sunkagarampatti (P)	...	...	...	9	4	...	...	5	...	1	...	...	...	10	6	165	340	...
92	Kudacheri (P)	...	...	...	28	2	2	...	4	...	17	...	...	...	47	6	217	442	...
93	Melsathambur (N. P.)	...	...	...	21	9	...	...	3	...	14	...	1	...	33	15	188	212	Melsathambur (P) 1-7-60 included L. C. No. 60
94	Kunnamalai (P)	...	5	4	37	27	...	...	14	23	5	3	1	...	28	15	248	303	...
95	Sithampoondi (P)	...	14	6	103	133	3	...	15	15	7	6	2	...	28	14	373	436	...
96	Nallagoundampalayam (N. P.) (Part of Elampalli)	...	...	...	9	2	...	...	2	1	1	...	...	...	6	...	102	389	Nallagoundampalayam (P) merged with L. C. No. 97
97	Elampalli (P)	...	...	...	38	12	2	...	...	...	5	1	...	...	30	3	304	546	Elampalli (P) included L. C. No. 96
98	Kurumbalamadevi (N. P.)	...	...	...	44	43	...	...	11	13	2	1	4	...	20	7	176	249	Kurumbalamadevi (P) 1-9-60
99	Kothamangalam (N. P.)	...	2	1	50	31	1	...	22	4	13	3	2	...	39	20	241	311	Kothamangalam (P) 17-5-60
100	Sirunellikoil (N. P.)	...	...	...	18	5	...	...	...	2	3	...	...	...	13	27	120	138	Sirunallikoil (P) 15-10-60
101	Vadagarai Attur (West) (P)	...	9	4	210	108	3	...	36	22	18	11	4	...	85	46	632	1,081	Vadagarai Attur (West) (P) included L.C.No. 159
102	Thidumal (P)	...	...	5	23	32	1	...	7	...	4	5	...	...	30	9	155	197	...
193	T. Goundampalayam (N. P.)	...	...	...	2[illegible]	30	...	...	...	...	...	...	...	...	26	18	154	177	Goundampalayam (P) 1-9-60
104	Seerapalli (P)	...	...	...	26	9	...	...	...	...	...	...	...	...	17	3	192	274	...
105	Nadanthai (P)	...	1	...	51	42	7	...	10	15	8	2	2	...	53	28	357	499	
106	Pillakalathur (P)	...	...	...	12	2	4	...	27	...	...	...	...	...	26	1	142	235	...
107	Pillur (P)	...	12	...	40	25	5	1	30	2	3	3	1	...	75	19	392	664	...
108	Vallipalayam (P)	...	...	...	118	8	...	...	10	1	2	...	...	...	28	76	307	684	...
109	Keerambur (P)	...	2	...	24	6	2	...	16	1	34	2	1	...	109	275	441	646	...
110	Rasampalayam (P)	...	...	...	13	1	1	...	1	...	2	3	2	...	65	55	238	311	...

VILLAGE

NAMAKKAL

DIRECTORY

TALUK—(contd.)

Location Code Number	Name of Village/Panchayat			Area in Sq. Miles	Occupied Residential Houses		Total No. of Persons Enumerated			Scheduled Castes		Scheduled Tribes		Literate and Educated Persons		Total Workers (A-I to A-IX)		A-I		A-II	
					No. of Houses	No. of Households	Total	Males	Females	M	F	M	F	M	F	M	F	M	F	M	F
1	2			3	4	5	6	7	8	9	10	11	12	13	14	15	16	17	18	19	20
111	Thottipatti (P)	...	P. R. Pw. Cs.	...	254	256	1,018	483	535	75	71	...	...	205	32	313	273	213	179	11	12
112	Vallipuram (P)	...	P. R.	...	311	311	1,294	639	655	138	114	...	...	223	29	425	345	275	265	24	17
113	Kavettipatti (P)	...	P. R.	...	253	253	1,000	489	511	143	147	...	...	148	29	310	337	213	244	45	46
114	Periapatti (P)	...	P. M. R. Pw. Cs.	...	392	422	1,697	829	868	153	141	...	...	345	77	457	461	208	305	75	114
115	Vagurampatti (P)	...	P. R. Pw. Ea. Cs.	...	422	445	1,733	805	928	183	220	...	...	285	52	489	530	259	300	102	121
116	Kondichettipatti (P)	...	P. R. Pw. Cs.	6·00	231	231	951	461	490	75	94	...	...	218	64	284	235	126	129	55	41
117	Reddipatti (P)	...	P. R. S. Pw. Cs.	2·88	594	594	2,696	1,312	1,384	275	251	...	...	518	109	842	606	484	382	55	81
118	Bommasamudram Agraharam (N. P.)	...	P. R. Pw.	1·75	160	160	760	363	397	231	241	...	...	134	27	247	275	193	224	46	51
119	Kodikalpudur (Thosur) (P)	...	P. M. R. Pw.	...	268	268	1,268	626	642	495	257	...	...	199	24	397	407	305	264	68	122
120	Perumapatti (P)	...	P. M.R. Pw.	10·95	295	295	1,196	584	612	73	82	...	...	136	42	395	186	295	124	4	3
121	Pudocottai (N. P.)	...	P. M. R. Pw. E. Cs.	...	398	398	1,798	932	866	342	313	...	...	314	79	607	451	438	330	88	82
122	Singalamocombai (N. P.)	...	R. Ea.	5·01	19	26	111	55	56	3	3	3	...	13	3	43	38	30	28	12	10
123	Thottamudayampatti (N. P.)	...	R.	...	152	183	785	378	410	115	170	...	...	178	66	235	163	148	70	15	16
124	Pavitrampudur(P)	...	P. R. Pw. Ea.	...	381	391	1,750	890	860	193	152	...	...	337	92	567	463	341	268	49	64
125	Pavitram (P)	...	P. Mcw. R. Pw. Ei. Ea. E. Cs.	13·56	527	540	2,470	1,246	1,224	428	394	...	...	611	191	750	501	369	313	150	129
126	Varagur (P)	...	P. H R. Pw. Ea. E. Cs.	...	693	735	3,179	1,599	1,580	605	602	...	...	605	261	1,021	731	528	305	259	360
127	Devarayapuram (P)	...	P. R. Pw. Cs.	...	419	465	2,068	1,019	1,049	166	149	...	...	375	75	641	615	442	408	134	172
128	Varadarajapuram (P)	...	P. R. Pw. Ea.	13·43	404	570	2,106	1,024	1,082	182	234	...	...	228	35	713	672	592	507	76	143
129	Muttanchetti (P)	...	P. R. Pw. Ea.	...	358	397	1,834	926	908	309	307	...	...	422	125	552	346	364	81	126	231
130	Erumaipatti (P)	...	P. M. H. D. Mp. R. Pw. Ei. Ea. E. Cs.	7·60	1,158	1,458	6,228	3,097	3,131	377	388	...	...	1,161	432	1,902	1,193	1,078	625	237	236
131	Konangipatti (P)	...	P. R. Pw. Ea. E.	...	364	364	1,417	698	719	125	134	...	...	169	37	475	446	367	321	37	89
132	Thipramadevi (P)	...	P. R. Pw Ea.	3·71	185	246	1,174	568	606	134	147	...	...	261	45	386	321	299	235	50	81
133	Valayapatti (P)		P. M H. Hos. R. Pt. Ea. E.	4·42	747	750	3,204	1,628	1,576	266	330	...	...	603	161	1,004	703	575	377	123	100
134	Pudupatti (P)	...	P. M. R. Ei. E.	6·54	709	822	3,550	1,752	1,798	190	192	...	...	741	245	1,079	672	650	401	143	95
135	Veppanatham (P)	...	P. R. Pw.	...	416	525	2,101	991	1,110	271	310	...	...	286	64	651	686	375	412	108	106
136	Laddivadi (P)	...	P. R. Pw. Ea.	8·45	677	677	2,624	1,257	1,367	317	315	...	...	405	72	762	780	480	476	168	229
137	Chinnapethampatti (P)	...	P. Pw.	2·00	154	184	743	366	377	...	...	...	...	52	7	246	231	153	133	48	31
138	Aniapuram (P)	...	P. R. Pw.	3·50	185	204	768	374	394	...	...	...	...	123	33	227	107	159	79	15	14
139	Tholur (P)	...	P. M. R. Pw.	3·50	338	417	1,655	789	866	190	200	...	...	279	53	457	276	298	189	25	65
140	Madakasampatti (P)	...	P. Pw.	...	1 9	119	445	211	234	56	58	...	...	42	4	124	9	73	1	40	8
141	Puliampatti (N. P.)	...	P. Pw.	1·00	81	81	344	160	184	...	...	...	...	61	3	114	52	98	39	7	9
142	Pudupalayam (Kutlamparai) (P)	...	P. R. Pw. Cs.	...	417	420	1,625	794	831	142	163	...	...	191	20	524	183	320	103	31	49
143	Konur (P)	...	P. D. R. Pw. Cs.	...	533	546	2,032	1,004	1,028	202	196	...	...	296	29	624	346	420	268	60	59
144	Keelsathambur (P)	...	P. R. Pw. Ea.	8·01	598	598	2,325	1,097	1,228	199	206	...	...	345	46	704	810	548	626	131	166
145	Paramathi (P)	...	P. M. H. L. D. Mp. R. Pw. Ei. Ea. E. Cs.	5·99	1,504	1,504	6,349	3,204	3,145	441	378	...	...	1,240	324	2,077	1,216	953	717	301	351
146	Monickanatham (P)	...	P. R. Pw. Vh. Cs.	2·87	295	306	1,109	549	560	47	54	...	...	127	13	392	362	296	294	57	61

VILLAGE DIRECTORY

NAMAKKAL TALUK—(contd.)

Location Code Number	Name of Village/Panchayat	A-III		A-IV		A-V		A-VI		A-VII		A-VIII		A-IX		B-X Non-workers		Name of the Panchayat in which it is now included with the date of inclusion with other components if any
		M	F	M	F	M	F	M	F	M	F	M	F	M	F	M	F	
1	2	21	22	23	24	25	26	27	28	29	30	31	32	33	34	35	36	37
111	Thottipatti (P) ...	1	2	10	...	2	...	8	...	...	...	...	...	68	80	170	262	...
112	Vallipuram (P) ...	...	...	30	21	4	...	3	...	12	1	...	...	77	41	214	310	...
113	Kavettipatti (P) ...	5	4	1	...	29	...	...	...	...	...	2	...	15	43	179	174	...
114	Periapatti (P) ...	1	...	52	22	21	...	21	4	19	...	15	...	45	16	372	407	Periapatti (P) included L. C.No. 86
115	Vagurampatti (P) ...	...	...	17	2	32	16	22	16	11	2	1	...	45	73	316	398	...
116	Kondichettipatti (P) ...	...	...	7	2	15	...	12	2	9	2	1	...	59	59	177	255	...
117	Reddipatti (P) ...	51	17	62	14	18	1	20	2	10	3	4	...	138	106	470	778	...
118	Bommasamudram Agraharam (N. P.) ...	...	...	3	...	2	...	1	...	1	...	1	...	...	...	116	122	Bommasamudram (P) 15-9-60
119	Kondikkalpudur (Thosur) (P) ...	...	...	11	8	...	...	...	...	2	2	...	...	11	11	229	235	...
120	Perumapatti (P) ...	1	...	19	3	12	4	2	2	12	1	...	...	50	49	189	426	...
121	Puducottai (N. P.) ...	...	...	8	1	...	...	...	...	3	...	1	...	69	38	325	415	Puducottai (P) 15-9-60
122	Singalamocombai (N. P.) ...	...	...	...	...	...	...	...	...	...	...	...	...	1	...	12	18	Singalamcombai (P) merged with L. C. No. 130
123	Thottamudayampatti (N. P.) ...	1	...	1	1	...	...	15	14	...	...	2	...	53	62	143	247	Thottamudayampatti (P) merged with L. C. No. 124
124	Pavitrampudur (P) ...	...	...	29	7	2	...	48	32	6	...	...	...	92	92	323	397	Pavitrampudur (P) included L. C. No. 123
125	Pavitram (P) ...	2	...	22	26	9	2	3	...	31	6	8	...	56	25	496	723	...
126	Varagur (P) ...	...	...	69	32	18	...	21	5	24	3	2	...	100	26	578	849	...
127	Devarayapuram (P) ...	17	12	10	6	1	...	1	2	9	10	5	...	22	5	378	434	...
128	Varadarajapuram (P) ...	...	1	12	8	7	2	4	...	5	2	2	...	15	9	311	410	...
129	Muttanchetti (P) ...	...	...	19	23	6	...	2	...	12	4	2	...	21	7	374	562	...
130	Erumaipatti (P) ...	30	7	98	43	63	3	55	35	100	15	4	...	237	229	1,195	1,938	Erumaipatti (P) included L. C. No. 122
131	Konangipatti (P) ...	2	...	40	6	3	...	12	7	1	...	1	...	12	23	223	273	...
132	Thipramadevi (P) ...	...	...	8	2	5	...	3	1	2	...	...	...	19	2	182	285	...
133	Valayapatti (P) ...	8	...	71	24	3	...	9	1	73	31	1	...	141	170	624	873	...
134	Pudupatti (P) ...	3	...	92	14	4	...	33	14	10	1	1	...	143	147	673	1,126	...
135	Veppanatham (P) ...	1	...	45	55	3	...	26	9	7	1	2	...	84	103	340	424	...
136	Laddivadi (P) ...	...	...	39	44	4	...	23	20	6	...	2	...	40	11	495	587	...
137	Chinnapethampatti (P) ...	2	...	2	8	2	...	1	1	...	4	...	...	33	54	120	146	...
138	Aniapuram (P) ...	...	...	2	...	1	...	7	1	...	...	...	...	43	13	147	287	...
139	Tholur (P) ...	4	...	29	1	5	2	20	3	6	12	3	...	67	4	332	590	...
140	Madakasampatti (P) ...	...	...	1	...	...	...	3	...	2	...	...	...	5	...	87	225	...
141	Puliampatti (N. P.) ...	...	...	...	...	...	...	...	...	3	...	...	...	6	4	46	132	Puliampatti (P) merged with L. C. No. 142
142	Pudupalayam (Kutlamparai) (P) ...	...	...	43	5	1	...	...	...	48	1	...	...	81	25	270	648	Pudupalayam (P) included L. C. No. 141
143	Konur (P) ...	...	...	80	9	2	...	6	...	6	...	1	...	49	10	380	682	...
144	Keelsathambur (P) ...	...	...	4	4	2	...	3	...	2	...	2	...	12	14	393	418	...
145	Paramathi (P) ...	32	...	191	13	91	29	25	4	199	33	23	...	262	69	1,127	1,929	...
46	Monickanatham (P) ...	...	...	11	3	...	...	...	...	11	2	...	...	17	2	157	198	...

Location Code Number	Name of Village/Panchayat		Area in Sq. Miles	Occupied Residential Houses: No. of Houses	Occupied Residential Houses: No. of Households	Total No. of Persons Enumerated: Total	Total No. of Persons Enumerated: Males	Total No. of Persons Enumerated: Females	Scheduled Castes: M	Scheduled Castes: F	Scheduled Tribes: M	Scheduled Tribes: F	Literate and Educated Persons: M	Literate and Educated Persons: F	Total Workers (A-I to A-IX): M	Total Workers (A-I to A-IX): F	A-I: M	A-I: F	A-II: M	A-II: F
1	2		3	4	5	6	7	8	9	10	11	12	13	14	15	16	17	18	19	20
147	Irukkur (P) ...	P. R. Pw. Tk,	4·92	507	507	1,916	941	975	198	185	...	...	281	47	674	627	448	433	145	165
148	Kabilakurichi (P) ...	P. M, R. Pw.	...	678	678	2,630	1,303	1,327	139	123	...	...	418	157	842	664	475	463	97	127
149	Periasolipalayam (P) ...	P. R. Pw.	6·55	634	634	2,614	1,266	1,348	197	207	...	...	260	31	917	735	632	520	163	150
150	Agrahara Ayyampalayam (P) ...	P. R. Pw.	0·41	423	495	1,655	847	808	157	160	...	...	317	42	526	357	180	141	133	89
151	Anangur (P) ...	M. L. R. Ea. E. Cs.	...	367	386	1,506	727	779	50	46	...	...	299	46	499	460	225	215	45	74
152	Kunnathur Agraharam (P) ...	P. R. Tk. Ea.	2·83	93	96	314	152	162	...	...	—	...	40	...	114	108	96	89	9	8
153	Bit 2 Selur (P) ...	P. H. R. Pw.	8·26	461	461	1,747	840	907	259	296	...	...	259	33	539	525	244	214	150	186
154	Pillikalpalayam (P) (Part of Selur village as per Sett.) ...	P. M. L. R. Pw. Cs.	...	683	715	2,782	1,352	1,430	138	138	...	...	389	72	837	666	366	147	65	59
155	Bommalapalayam (N.P.) ...	P. R. Pw. Tk. Ea.	0·92	55	66	279	134	145	...	...	...	...	71	36	73	45	14	4	46	29
156	Agrahara Kondalam (N.P.) ...	P. R. Tk. Pw.	0·68	116	116	503	263	240	8	6	...	...	90	11	175	119	57	14	61	50
157	S. Kondalam (P) ...	P. R. Ea.	3·42	583	584	2,405	1,183	1,222	152	159	...	...	385	65	746	606	387	187	234	361
158	Vengarai (P) ...	P. M. H. L. Hos. Mcw. R. Pw. Tk. Ea. B.	4·50	1,893	2,331	10,196	5,007	5,189	355	344	...	...	2,042	660	3,106	1,408	1,010	310	1,406	860
159	Kallipalayam (N.P.) (S. Vengarai N.P.) ...	P. M. H. R. Pw. Cs.	4·50	183	322	1,333	660	673	...	...	—	...	222	48	441	282	178	14	204	245
160	Gopanampalayam (P) ...	P. R. Pw. Ea.	1·95	263	263	907	446	461	35	43	...	...	73	5	317	193	196	53	39	18
161	Veeranampalayam (P) ...	P. R. Vh. Cs.	2·57	261	296	1,033	499	534	60	66	...	...	109	16	355	318	262	217	70	86
162	Pothanur (P) ...	P. M. H. L. Mcw. R. Pw. Ea.	2·57	1,462	1,507	6,707	3,301	3,406	238	203	...	...	1,688	675	1,861	356	872	35	505	97
163	Punjai Edayar West (N.P.) ...	P. H. C. L. Hos. Mp. R. Pw. Ei. Ea. E. Vh. Cs. B.	3·72	915	915	3,742	1,864	1,878	373	324	...	...	561	104	1,179	490	365	112	644	346
164	Velur (P) ...	P. M. Hos. Mcw. Mp. R. Pt. Pw. Ei. Ea. E. Cs. B.	1·99	1,266	1,684	7,628	3,847	3,781	187	205	6	4	2,412	1,058	2,183	720	274	51	451	368
165	Nanjai Edayar (P) ...	P. L. R. Tk. Ei. Ea. E.	1·38	814	814	3,445	1,664	1,781	71	92	...	...	759	219	1,047	683	365	58	442	333
166	Olaipalayam (P) (Punjai Edayar East) ...	Pw. Ei. E. Cs.	3·87	760	842	3,545	1,784	1,761	285	253	...	...	581	136	1,191	1,091	546	496	400	411
167	Sengapalli (P) ...	P. M. H. R. Pw.	1·50	336	350	1,607	782	825	78	79	...	...	260	82	492	342	247	186	172	142
168	Kalipalayam (P) ...	P. Pw. Cs.	...	280	328	1,276	614	662	42	49	...	...	239	29	412	383	249	236	39	125
169	S. Valavandi (P) ...	...	13·35	555	559	2,053	992	1,061	162	194	...	...	365	44	625	501	308	203	164	251
170	Palapatti (P) ...	Mcw. R. Pw. Ea. E.	1·90	524	571	2,366	1,138	1,228	210	195	...	...	485	144	724	566	127	41	468	499
171	Manapalli (P) ...	P. M. R. Ea.	4·11	732	732	3,078	1,530	1,548	92	91	...	...	674	135	986	863	553	483	367	340
172	Perumandapalayam (P) ...	P. R. Pw.	4·79	487	487	1,905	940	965	33	49	...	...	202	31	668	575	543	434	56	135
173	Ariyur (P) ...	P. M. R. Pw.	5·76	615	618	2,307	1,156	1,151	160	168	...	...	332	43	760	473	504	281	97	107
174	Pettapalayam (N.P.) ...	P. Pw. Ea. E. Cs.	1·84	385	385	1,547	721	826	56	81	...	...	309	75	422	221	170	23	216	192
175	Rasipalayam (N.P.) ...	P. R. Pw. Ea. E. Cs.	2·72	190	190	777	380	397	27	27	...	...	124	10	245	218	188	148	7	19
176	Mohanur (P) ...	P. M. Hos. R. Pt. S. Pw. Riv. Ea. E. Cs.	2·71	1,176	1,400	6,213	3,150	3,063	457	436	...	...	1,888	786	1,723	536	190	26	652	297
177	Oravandur (P) ...	P. R. Pw. Ea. E. Cs.	5·17	710	724	2,920	1,418	1,502	313	362	...	...	466	87	856	459	372	58	266	369
178	Komaripalayam (P) ...	P. R. Pw. Ei. Ea. Cs.	5·71	724	737	2,941	1,437	1,504	111	125	...	...	434	98	945	653	696	402	106	189
179	Parali (P) ...	P. R. Cs.	5·33	511	511	2,154	1,081	1,073	219	219	...	...	225	50	740	622	425	355	73	59
180	Arasanatham (P) ...	P. R.	2·49	258	258	1,094	523	571	54	52	...	...	89	6	362	394	305	346	1	7
181	Andapuram (P) ...	P. R.	1·88	315	322	1,350	662	688	139	159	—	...	185	41	404	324	216	23	79	192
182	Arur (P) ...	P. R. Pw.	5·42	754	754	3,269	1,595	1,674	254	234	...	...	375	90	599	756	700	498	168	209

VILLAGE DIRECTORY

NAMAKKAL TALUK—(contd.)

Location Code Number	Name of Village/Panchayat	A-III		A-IV		A-V		A-VI		A-VII		A-VIII		A-IX		B-X Non-workers		Name of the Panchayat in which it is now included with the date of inclusion with other components if any
		M	F	M	F	M	F	M	F	M	F	M	F	M	F	M	F	
1	2	21	22	23	24	25	26	27	28	29	30	31	32	33	34	35	36	37
147	Irukkur (P)	...	...	28	2	...	...	...	...	13	4	...	...	40	23	267	348	...
148	Kabilakurichi (P)	2	...	142	49	4	...	11	2	71	9	1	...	39	14	461	663	...
149	Periasolipalayam (P)	12	10	52	30	...	...	23	10	9	6	1	...	25	9	349	613	...
150	Agrahara Ayyampalayam (P)	2	...	169	106	4	...	2	...	9	1	2	...	25	20	321	451	...
151	Anangur (P)	1	...	175	160	9	3	...	...	14	2	1	...	29	6	228	319	...
152	Kunnathur Agraharam (P) (Bit 2)	6	7	...	...	2	...	...	...	...	...	...	...	1	4	38	54	...
153	Selur (P)	15	...	83	78	2	1	3	12	7	12	...	...	35	22	301	382	...
154	Pillikalpalayam (P) (Part of Selur village as per Sett.)	23	25	129	113	1	...	1	..	11	3	...	...	241	319	515	764	...
155	Bommalapalayam (N.P.)	...	—	...	...	...	...	...	...	6	5	1	...	6	7	61	100	Bommalapalayam (P) merged with L.C. No. 157
156	Agrahara Kondalam (N.P.)	...	...	7	12	2	...	...	...	...	..	...	...	48	43	88	121	Agrahara Kondalam (P) merged with L. C. No. 157
157	S. Kondalam (P)	11	9	68	40	3	2	4	2	17	1	...	...	22	4	437	616	S. Kondalam (P) included L. C. Nos. 155 & 156
158	Vengarai (P)	...	...	89	39	53	1	27	1	162	28	28	...	331	169	1,901	3,781	...
159	Kallipalayam (N.P.) (S. Vengarai N.P.)	...	...	11	...	16	...	...	..	5	...	1	...	26	23	219	391	Kallipalayam (P) merged with L.C. No. 101
160	Gopanampalayam (P)	1	1	5	...	2	...	...	...	2	...	...	...	72	121	129	268	...
161	Veeranampalayam (P)	1	6	6	2	—	...	1	...	1	...	...	...	14	7	144	216	...
162	Pothanur (P)	3	...	58	17	38	...	10	...	74	17	9	...	292	190	1,440	3,050	...
163	Punjai Edayar West (N.P.)	6	1	40	7	11	...	12	...	18	2	4	...	79	22	685	1,388	—
164	Velur (P)	15	3	241	110	254	13	39	22	346	34	65	...	498	119	1,664	3,061	...
165	Nanjai Edayar (P)	10	...	45	33	15	2	5	...	17	11	9	...	139	246	617	1,098	...
166	Olaipalayam (P) (Punjai Edayar East)	33	22	113	108	14	7	1	...	9	1	...	...	75	46	593	670	...
167	Sengapalli (P)	...	...	4	2	5	...	2	...	15	1	1	...	46	11	290	483	—
168	Kalipalayam (P)	2	...	34	13	1	...	...	...	58	...	...	...	29	9	202	279	...
169	S. Valavandi (P)	7	1	42	20	3	...	40	17	6	...	2	...	53	9	367	560	—
170	Palapatti (P)	22	...	19	3	18	...	4	...	18	3	6	...	42	20	414	662	...
171	Manapalli (P)	1	...	33	17	1	...	...	2	4	1	2	...	25	20	544	685	...
172	Perumandapalayam (P)	1	...	6	1	43	...	1	...	6	1	...	...	12	4	272	390	...
173	Ariyur (P)	...	...	33	11	20	...	5	1	1	...	8	...	90	73	396	678	...
174	Pettapalayam (N.P.)	...	...	9	4	1	...	...	...	...	...	...	...	26	2	299	605	Pettapalayam (P) 1-8-60
175	Rasipalayam (N.P.)	1	3	3	...	13	...	5	2	...	...	2	2	26	44	135	179	Rasipalayam (P) 1-9-60
176	Mohanur (P)	37	...	68	53	129	4	23	1	220	35	43	...	361	120	1,427	2,527	...
177	Oravandur (P)	11	...	84	12	3	2	23	8	20	1	5	...	72	9	562	1,043	...
178	Komaripalayam (P)	4	1	54	35	3	...	3	4	4	2	1	...	74	20	492	851	...
179	Parali (P)	12	...	71	6	...	...	1	...	5	2	—	...	153	200	341	451	—
180	Arasanatham (P)	...	...	33	29	1	...	2	...	...	...	...	...	20	12	161	177	—
181	Andapuram (P)	15	3	17	4	1	—	2	...	9	...	...	...	65	102	258	364	—
182	Arur (P)	7	2	57	11	11	...	10	...	2	...	1	...	45	36	596	918	...

VILLAGE DIRECTORY

NAMAKKAL TALUK—(contd.)

Location Code Number	Name of Village/Panchayat			Area in Sq. Miles	Occupied Residential Houses: No. of Houses	Occupied Residential Houses: No. of Households	Total No. of Persons Enumerated: Total	Total No. of Persons Enumerated: Males	Total No. of Persons Enumerated: Females	Scheduled Castes: M	Scheduled Castes: F	Scheduled Tribes: M	Scheduled Tribes: F	Literate and Educated Persons: M	Literate and Educated Persons: F	Total Workers (A-I to A-IX): M	Total Workers (A-I to A-IX): F	A-I: M	A-I: F	A-II: M	A-II: F
1	2			3	4	5	6	7	8	9	10	11	12	13	14	15	16	17	18	19	20
183	Mettupatti (P)	...	P. R. Pw. Ea. Ca.	5·48	520	572	2,665	1,317	1,348	331	343	...	...	448	104	829	714	520	444	170	191
184	Agrahara Valavandi (P)	...	P. R. Pw. Ca.	3·30	269	269	1,161	594	567	73	75	...	...	88	30	423	378	273	257	90	77
185	Vadavathur (P)	...	P. R. Pw.	12·47	377	380	1,603	820	783	44	45	...	...	104	9	601	519	456	403	102	97
186	Seventhipatti (P)	...	P. R. Pw. Ea. Ca.	3·09	537	537	2,445	1,199	1,246	207	219	...	...	420	102	787	314	487	257	169	38
187	Kolli Hills (R.F.)	...	...	48·23					RESERVE FOREST												
			Total ...	688·54	87,764	93,771	284,973	190,581	194,392	33,505	33,351	6,820	6,756	68,305	16,792	182,680	88,999	67,695	48,659	22,677	22,451

57541
C.S
Y.2161/101
N.6.2

VILLAGE DIRECTORY

NAMAKKAL TALUK—(contd.)

Location Code Number	Name of Village/Panchayat	A-III M	A-III F	A-IV M	A-IV F	A-V M	A-V F	A-VI M	A-VI F	A-VII M	A-VII F	A-VIII M	A-VIII F	A-IX M	A-IX F	B-X Non-workers M	B-X Non-workers F	Name of the Panchayat in which it is now included with the date of inclusion with other components if any
1	2	21	22	23	24	25	26	27	28	29	30	31	32	33	34	35	36	37
183	Mettupatti (P) ...	11	10	48	18	5	5	15	...	14	3	1	...	45	43	488	634	...
184	Agrahara Valavandi (P) ...	1	...	11	8	1	...	4	...	2	1	1	...	40	35	171	189	...
185	Vadavathur (P) ...	...	...	33	16	...	...	...	...	3	...	...	...	7	3	219	264	...
186	Seventhipatti (P) ...	3	...	37	14	2	...	16	...	28	...	2	...	43	5	412	932	...
187	Kolli Hills (R.F.) ...								RESERVE FOREST									
	Total ...	816	355	10,594	6,262	1,679	192	1,951	679	3,453	683	574	4	13,241	9,714	67,901	105,393	

TOWN DIRECTORY

NAMAKKAL TALUK—(contd.)

Location Code Number	Name of Town	Area in Sq. Miles	Occupied Residential Houses: No. of Houses	Occupied Residential Houses: No. of Households	Total No. of Persons Enumerated: Total	Total No. of Persons Enumerated: Males	Total No. of Persons Enumerated: Females	Scheduled Castes: M	Scheduled Castes: F	Scheduled Tribes: M	Scheduled Tribes: F	Literate and Educated Persons: M	Literate and Educated Persons: F	Total Workers (A-I to A-IX): M	Total Workers (A-I to A-IX): F	A-I: M	A-I: F	A-II: M	A-II: F
1	2	3	4	5	6	7	8	9	10	11	12	13	14	15	16	17	18	19	20
38	Sendamangalam (P) ... P. M. H. L. Hos. Mcw. Mp. R. Pt. Pw. Ei. Ea. E. Vh. Cs.																		
Ward 1	E. B. 183	...	108	108	561	252	309	12	4	...	...	140	157	115	66	23	22	4	...
	184	..	47	47	231	126	105	..	...	...	...	17	...	79	56	5	2	1	1
	185	...	108	111	515	254	261	254	261	...	...	27	3	142	139	11	4	82	100
	186-A	...	88	88	463	233	230	232	230	...	...	24	3	153	137	45	46	4	...
	Total	...	**351**	**354**	**1,770**	**865**	**905**	**498**	**495**	...	...	**208**	**163**	**489**	**398**	**84**	**74**	**91**	**101**
Ward 2	E. B. 186-B	...	82	84	377	187	190	...	...	...	...	90	31	107	68	75	47	2	...
	187	...	95	98	420	205	215	...	...	...	...	124	42	113	65	21	17	2	...
	188	...	91	91	461	216	245	131	131	...	...	53	19	132	98	31	31	12	...
	Total	...	**268**	**273**	**1,258**	**608**	**650**	**131**	**131**	...	...	**267**	**92**	**352**	**231**	**127**	**95**	**16**	...
Ward 3	E. B. 189	...	27	27	141	66	75	1	1	...	...	46	32	39	8	7	6	...	...
	190	...	111	113	434	232	202	...	...	...	...	157	91	143	84	66	50	26	23
	191	...	89	89	464	236	228	...	...	...	...	179	88	127	38	20	9	2	4
	Total	...	**227**	**229**	**1,039**	**534**	**505**	**1**	**1**	...	...	**382**	**211**	**309**	**130**	**93**	**65**	**28**	**27**
Ward 4	E. B. 192	...	85	91	541	312	229	35	3	...	...	202	60	126	37	29	6	...	1
	193	...	108	120	588	281	307	...	...	...	...	166	114	159	30	36	10	3	...
	Total	...	**193**	**211**	**1,129**	**593**	**536**	**35**	**3**	...	...	**368**	**174**	**285**	**67**	**65**	**16**	**3**	**1**
Ward 5	E. B. 194	...	67	67	422	198	224	...	...	...	...	158	148	92	6	1	2	...	...
	195	...	131	144	618	311	307	...	...	...	...	173	74	179	86	33	14	4	6
	Total	...	**198**	**211**	**1,040**	**509**	**531**	...	...	...	...	**331**	**222**	**271**	**92**	**34**	**16**	**4**	**6**
Ward 6	E. B. 196	...	86	99	440	210	230	...	...	...	...	95	31	121	63	51	6	4	36
	197	...	82	82	403	207	196	...	...	...	...	76	14	114	69	...	...	...	...
	198	...	138	138	721	366	355	359	352	...	...	27	6	196	177	5	...	9	1
	Total	...	**306**	**319**	**1,564**	**783**	**781**	**359**	**352**	...	...	**198**	**51**	**431**	**309**	**56**	**6**	**13**	**37**
Ward 7	E. B. 199	...	138	150	579	289	290	...	...	...	...	152	35	149	134	84	88	1	2
	200	...	81	94	368	180	188	...	...	...	...	98	25	110	32	30	6	17	23
	Total	...	**219**	**244**	**947**	**469**	**478**	...	...	...	...	**250**	**60**	**259**	**166**	**114**	**94**	**18**	**25**
Ward 8	E. B. 201	...	67	67	276	126	150	88	104	...	...	43	13	85	27	25	5	31	8
	202	...	153	159	643	347	296	...	...	...	...	166	46	203	169	139	126	7	7
	Total	...	**220**	**226**	**919**	**473**	**446**	**88**	**104**	...	...	**209**	**59**	**288**	**196**	**164**	**131**	**38**	**15**
Ward 9	E. B. 203	...	109	127	507	237	270	..	...	...	...	94	30	148	113	96	74	2	...
	204	...	89	90	350	172	178	...	...	...	...	88	20	98	16	63	1	15	12
	205	...	133	133	592	302	290	...	...	...	...	143	35	187	68	80	33	29	23
	Total	...	**331**	**350**	**1,449**	**711**	**738**	...	...	...	...	**325**	**85**	**433**	**197**	**239**	**108**	**46**	**35**

TOWN NAMAKKAL

DIRECTORY

TALUK—(contd.)

Location Code Number	Name of Town	A-III M	A-III F	A-IV M	A-IV F	A-V M	A-V F	A-VI M	A-VI F	A-VII M	A-VII F	A-VIII M	A-VIII F	A-IX M	A-IX F	B-X Non-workers M	B-X Non-workers F
1	2	21	22	23	24	25	26	27	28	29	30	31	32	33	34	35	36
38 Sendamangalam (P)—(*contd.*)																	
Ward 1	E. B. 183 ...	...	...	14	...	1	...	2	...	27	11	3	...	41	33	137	243
	184 ...	...	...	...	...	1	...	...	...	63	52	...	...	9	1	47	49
	185 ...	...	...	1	...	...	...	...	...	...	...	...	...	48	35	112	122
	186-A ...	1	...	2	...	...	...	1	...	2	...	...	...	98	91	80	93
	Total ...	**1**	...	**17**	...	2	...	**3**	...	**92**	**63**	**3**	...	**196**	**160**	**376**	**507**
Ward 2	E. B. 186-B ...	...	...	4	...	5	...	...	...	4	1	1	...	16	20	80	122
	187 ...	1	...	9	11	14	8	3	...	16	2	7	...	40	27	92	150
	188 ...	...	...	5	3	10	...	...	...	6	...	2	...	66	64	84	147
	Total ...	**1**	...	**18**	**14**	**29**	**8**	**3**	...	**26**	**3**	**10**	...	**122**	**111**	**256**	**419**
Ward 3	E. B. 189 ...	...	...	1	...	8	...	...	...	12	1	...	...	11	1	27	67
	190 ...	1	...	2	3	17	2	2	...	5	1	2	1	22	4	89	118
	191 ...	...	...	6	3	25	...	10	...	21	3	2	...	41	19	109	190
	Total ...	**1**	...	**9**	**6**	**50**	**2**	**12**	...	**38**	**5**	**4**	**1**	**74**	**24**	**225**	**375**
Ward 4	E. B. 192 ...	...	...	17	13	20	5	2	...	24	2	5	...	29	10	186	192
	193 ...	...	1	64	4	2	...	9	...	12	4	2	...	31	11	122	277
	Total ...	...	**1**	**81**	**17**	**22**	**5**	**11**	...	**36**	**6**	**7**	...	**60**	**21**	**308**	**469**
Ward 5	E. B. 194 ...	...	...	3	...	4	...	4	...	63	2	2	...	15	2	106	218
	195 ...	1	...	53	37	22	10	5	...	22	4	2	...	37	15	132	221
	Total ...	**1**	...	**56**	**37**	**26**	**10**	**9**	...	**85**	**6**	**4**	...	**52**	**17**	**238**	**439**
Ward 6	E. B. 196 ...	2	...	11	1	3	...	11	...	22	2	...	...	17	18	89	167
	197 ...	...	...	25	23	2	2	64	38	8	...	...	2	15	4	93	127
	198 ...	...	...	103	...	...	...	1	...	3	...	1	...	74	176	170	178
	Total ...	**2**	...	**139**	**24**	**5**	**2**	**76**	**38**	**33**	**2**	**1**	**2**	**106**	**198**	**352**	**472**
Ward 7	E. B. 199 ...	2	...	6	...	6	...	1	...	13	6	2	...	34	38	140	156
	200 ...	1	1	5	...	7	1	10	...	18	...	5	...	17	1	70	156
	Total ...	**3**	**1**	**11**	...	**13**	**1**	**11**	...	**31**	**6**	**7**	...	**51**	**39**	**210**	**312**
Ward 8	E. B. 201 ...	...	...	16	...	...	...	...	...	...	...	1	...	12	14	41	123
	202 ...	...	...	9	1	1	...	...	...	2	2	...	...	45	33	144	127
	Total ...	...	...	**25**	**1**	**1**	...	...	...	**2**	**2**	**1**	...	**57**	**47**	**185**	**250**
Ward 9	E. B. 203 ...	...	...	...	...	3	...	1	1	4	3	2	...	40	35	89	157
	204 ...	...	...	...	...	3	...	1	...	9	1	1	1	6	1	74	162
	205 ...	...	...	10	8	11	...	5	...	24	1	2	...	26	3	115	222
	Total ...	...	...	**10**	**8**	**17**	...	**7**	**1**	**37**	**5**	**5**	**1**	**72**	**39**	**278**	**541**

TOWN

NAMAKKAL

DIRECTORY

TALUK—(contd.)

Location Code Number	Name of Town	Area in Sq. Miles	Occupied Residential Houses: No. of Houses	Occupied Residential Houses: No. of Households	Total No. of Persons Enumerated: Total	Total No. of Persons Enumerated: Males	Total No. of Persons Enumerated: Females	Scheduled Castes: M	Scheduled Castes: F	Scheduled Tribes: M	Scheduled Tribes: F	Literate and Educated Persons: M	Literate and Educated Persons: F	Total Workers (A-I to A-IX): M	Total Workers (A-I to A-IX): F	A-I: M	A-I: F	A-II: M	A-II: F
1	2	3	4	5	6	7	8	9	10	11	12	13	14	15	16	17	18	19	20
38	Sendamangalam (P)—(*contd.*)																		
Ward 10	E. B. 206	...	124	145	527	257	270	...	...	...	...	126	32	165	170	128	131	15	28
	207	...	101	101	389	188	201	...	...	...	...	79	25	126	108	79	61	13	11
	208	...	129	129	683	332	351	332	351	...	...	83	13	186	204	4	2	56	3
	209	...	37	37	167	83	84	42	30	...	...	26	5	43	32	10	2	2	...
	Total ...	...	**391**	**412**	**1,766**	**860**	**906**	**374**	**381**	...	...	**314**	**75**	**520**	**514**	**221**	**196**	**86**	**42**
Ward 11	E. B. 210	...	143	150	634	326	308	...	...	...	...	119	38	206	92	121	52	...	...
	211	...	147	154	656	328	328	1	1	...	...	146	40	202	172	121	128	19	10
	212-A	...	50	50	184	162	22	...	...	...	...	84	20	105	11	67	8	1	...
	Total ...	...	**340**	**354**	**1,474**	**816**	**658**	**1**	**1**	...	...	**349**	**98**	**513**	**275**	**309**	**188**	**20**	**10**
Ward 12	E. B. 212-B	...	12	12	45	27	18	...	...	...	...	4	...	20	4	...	1	6	...
	213	...	72	82	327	162	165	...	...	...	...	62	12	80	104	66	85	...	9
	214	...	133	133	593	300	293	30	31	...	...	97	22	205	189	111	98	14	7
	Total ...	...	**217**	**227**	**965**	**489**	**476**	**30**	**31**	...	...	**163**	**34**	**305**	**297**	**177**	**184**	**20**	**16**
	Town Total ...	6·95	**3,261**	**3,410**	**15,320**	**7,710**	**7,610**	**1,517**	**1,499**	...	...	**3,364**	**1,324**	**4,455**	**2,872**	**1,683**	**1,173**	**383**	**315**
85	Namakkal (P) ... P. M. H. L. D. Hos. Mcw. Mp. R. Pt. Tel. Pw. Ei. Ea. E. Vh. Cs.																		
Locality 1	E. B. 413	...	266	267	1,205	609	595	22	18	...	...	473	370	311	27	7	...	...	...
	414	...	63	80	356	185	171	...	...	...	...	125	71	98	19	8	...	2	...
	415	...	89	120	467	230	237	...	...	...	...	148	65	117	22	18	10	...	...
	416	...	70	106	425	215	210	...	...	...	...	152	67	105	51	8	13	...	...
	417	...	84	125	486	240	246	...	...	...	...	180	92	118	10	6	...	...	...
	418	...	119	198	802	416	386	6	4	...	...	272	118	216	39	...	...	...	...
	Total ...	...	**691**	**896**	**3,741**	**1,895**	**1,846**	**28**	**22**	...	...	**1,350**	**783**	**965**	**168**	**47**	**23**	**2**	...
Locality 2	E. B. 419	...	115	122	551	275	276	...	...	...	...	145	54	133	34	...	...	...	...
	420	...	38	38	185	96	89	96	89	...	...	46	4	50	26	...	...	...	...
	421	...	98	138	652	323	329	...	...	...	...	255	175	156	20	2	2	...	...
	Total ...	...	**251**	**298**	**1,388**	**694**	**694**	**96**	**89**	...	...	**446**	**233**	**339**	**80**	**2**	**2**	...	...
Locality 3	E. B. 422	...	63	84	417	197	220	...	...	...	...	152	136	100	6	2	...	...	...
	423	...	53	61	254	119	135	3	2	...	...	93	85	60	11	1	...	...	...
	424	...	139	163	751	392	359	...	...	...	...	223	127	222	21	2	2	...	2
	425	...	110	228	960	504	456	...	...	...	...	305	147	257	26	12	...	...	...
	Total ...	...	**365**	**536**	**2,382**	**1,212**	**1,170**	**3**	**2**	...	...	**773**	**495**	**639**	**64**	**17**	**2**	...	**2**

Location Code Number	Name of Town	A-III M	A-III F	A-IV M	A-IV F	A-V M	A-V F	A-VI M	A-VI F	A-VII M	A-VII F	A-VIII M	A-VIII F	A-IX M	A-IX F	B-X Non-workers M	B-X Non-workers F
1	2	21	22	23	24	25	26	27	28	29	30	31	32	33	34	35	36
38	Sendamangalam (P)—(*concld.*)																
Ward 10	E. B. 206 ...	...	...	10	9	2	...	...	...	3	...	...	...	7	2	92	100
	207 ...	...	...	...	1	5	...	1	...	4	...	...	...	24	35	62	93
	208 ...	4	2	1	...	...	...	...	...	20	80	...	...	101	117	146	147
	209 ...	5	17	...	...	...	2	5	5	2	...	...	...	19	6	40	52
	Total ...	**9**	**19**	**11**	**10**	**7**	**2**	**6**	**5**	**29**	**80**	...	...	**151**	**160**	**340**	**392**
Ward 11	E. B. 210 ...	...	...	14	...	3	...	1	...	23	3	3	...	41	37	120	216
	211 ...	...	...	2	1	3	...	1	...	14	5	...	...	42	28	126	156
	212-A ...	1	...	3	...	...	...	...	...	...	...	...	...	33	3	57	11
	Total ...	**1**	...	**19**	**1**	**6**	...	**2**	...	**37**	**8**	**3**	...	**116**	**68**	**303**	**383**
Ward 12	E. B. 212-B ...	2	...	...	...	...	...	7	...	...	...	...	...	5	3	7	14
	213 ...	1	...	1	1	2	...	4	6	1	...	...	...	5	3	82	61
	214 ...	6	17	19	12	2	...	2	...	9	7	...	...	42	48	95	104
	Total ...	**9**	**17**	**20**	**13**	**4**	...	**13**	**6**	**10**	**7**	...	...	**52**	**54**	**184**	**179**
	Town Total ...	28	38	416	131	182	30	153	50	456	193	45	4	1,109	938	3,255	4,738
85	Namakkal (P)—(*contd.*)																
Locality 1	E. B. 413 ...	1	...	11	6	41		4	...	67	6	28	...	152	14	298	569
	414 ...	1	...	2	3	12	...	2	7	13	5	22	...	36	4	87	152
	415 ...	1	...	...	...	12	...	10	...	11	...	9	...	56	12	113	215
	416 ...	...	...	...	1	30	...	2	8	8	...	21	...	36	29	110	159
	417 ...	...	...	...	...	21	...	4	2	32	2	19	...	36	6	122	236
	418 ...	4	...	...	4	48	1	16	1	55	3	22	...	71	30	200	347
	Total ...	**7**	...	**13**	**14**	**164**	**2**	**38**	**18**	**186**	**16**	**121**	...	**387**	**95**	**930**	**1,678**
Locality 2	E. B. 419 ...	...	...	...	...	46	1	4	...	10	1	30	...	43	32	142	242
	420 ...	...	...	...	...	8	...	...	...	...	...	...	...	42	26	46	63
	421 ...	...	...	2	...	33	1	6	...	31	3	17	...	65	14	167	309
	Total ...	...	...	2	...	87	2	10	...	41	4	47	...	150	72	355	614
Locality 3	E. B. 422 ...	...	...	...	1	6	...	3	...	22	...	26	...	41	5	97	214
	423 ...	...	...	1	...	3	...	2	...	21	1	18	1	14	9	59	124
	424 ...	...	...	...	...	54	2	...	1	49	1	51	1	66	12	170	338
	425 ...	...	1	1	8	76	2	9	2	75	4	49	...	35	9	247	430
	Total ...	...	1	2	9	139	4	14	3	167	6	144	2	156	35	573	1,106

TOWN

NAMAKKAL

DIRECTORY

TALUK—(contd.)

Location Code Number	Name of Town	Area in Sq. Miles	Occupied Residential Houses: No. of Houses	Occupied Residential Houses: No. of Households	Total No. of Persons Enumerated: Total	Total No. of Persons Enumerated: Males	Total No. of Persons Enumerated: Females	Scheduled Castes: M	Scheduled Castes: F	Scheduled Tribes: M	Scheduled Tribes: F	Literate and Educated Persons: M	Literate and Educated Persons: F	Total Workers (A-I to A-IX): M	Total Workers (A-I to A-IX): F	A-I: M	A-I: F	A-II: M	A-II: F
1	2	3	4	5	6	7	8	9	10	11	12	13	14	15	16	17	18	19	20
85	Namakkal (P)—(*contd.*)																		
	Locality 4 E. B. 426	...	36	48	228	115	113	...	...	...	...	84	58	68	12	2	...	...	...
	427	...	121	177	843	435	408	...	...	...	...	268	139	236	40	4	3	...	...
	428	...	66	90	484	243	241	...	...	...	...	165	108	134	34	1	...	...	...
	Total ..	...	**223**	**315**	**1,555**	**793**	**762**	...	...	...	...	**517**	**285**	**438**	**86**	**7**	**3**	...	...
	Locality 5 E. B. 429	...	108	144	830	414	416	...	...	...	...	307	203	201	8	2	...	...	...
	430	...	25	32	157	70	87	...	...	...	...	56	64	38	3	2	3	...	...
	Total ...	...	**133**	**176**	**987**	**484**	**503**	...	...	...	...	**363**	**267**	**239**	**11**	**4**	**3**	...	...
	Locality 6 E. B. 431	...	53	66	339	173	166	...	...	...	...	148	129	85	6	6	1	...	...
	432	...	59	74	364	180	184	...	...	...	...	143	108	86	6	...	...	...	...
	Total ..	..	**112**	**140**	**703**	**353**	**350**	...	...	...	...	**291**	**237**	**171**	**12**	**6**	**1**	...	...
	Locality 7 E. B. 433	...	104	122	493	246	247	...	...	...	...	138	55	155	71	29	29	9	7
	434	...	96	151	633	316	317	103	91	...	...	149	66	168	98	13	4	...	...
	Total ...	...	**200**	**273**	**1,126**	**562**	**564**	**103**	**91**	...	...	**287**	**121**	**323**	**169**	**42**	**33**	**9**	**7**
	Locality 8 E. B. 435	...	164	188	865	433	432	**2**	**5**	...	...	276	129	221	69	3	...	...	...
	436	...	232	232	1,028	513	515	**87**	**87**	...	...	295	125	292	49	...	...	...	...
	437	...	178	205	985	521	464	**110**	**59**	...	...	393	263	225	30	1	...	1	...
	438	...	53	53	223	122	101	**1**	**2**	4	1	92	53	74	14	2	...	...	...
	439	...	49	58	345	239	106	**37**	**14**	...	...	139	39	138	14	7	...	1	...
	440	...	94	98	810	313	497	**46**	**96**	...	...	224	400	116	21	8	...	3	1
	Total ...	...	**770**	**834**	**4,256**	**2,141**	**2,115**	**283**	**263**	**4**	**1**	**1,419**	**1,009**	**1,066**	**197**	**21**	...	5	1
	Locality 9 E. B. 441	...	75	88	433	220	213	...	...	...	...	143	61	130	24	...	1	...	...
	442	...	73	92	453	232	221	**1**	**3**	...	...	136	51	124	25	2	2	...	1
	443	...	109	168	810	411	399	**370**	**362**	...	...	182	46	203	17	1	...	...	...
	Total ...	...	**257**	**348**	**1,696**	**863**	**833**	**371**	**365**	...	...	**461**	**158**	**457**	**66**	**3**	**3**	...	**1**
	Locality 10 E. B. 444	...	61	87	381	190	191	...	...	...	...	121	61	103	14	...	...	...	...
	445	...	68	92	481	264	217	...	...	...	...	150	81	138	14	...	...	...	...
	Total ...	...	**129**	**179**	**862**	**454**	**408**	...	...	...	...	**271**	**142**	**241**	**28**	...	...	...	...
	Locality 11 E. B. 446	...	71	71	409	216	193	...	...	...	...	165	193	132	9	1	1	...	...
	447	...	34	36	210	111	99	...	...	...	...	82	59	59	5	...	...	...	...
	448	...	91	108	620	337	283	...	...	...	...	243	162	176	27	1	1	...	...
	Total ...	...	**196**	**215**	**1,239**	**664**	**575**	...	...	...	...	**490**	**414**	**357**	**41**	**2**	**2**	...	...
	Town Total	**4·50**	**3,327**	**4,210**	**19,935**	**10,115**	**9,820**	**884**	**832**	**4**	**1**	**6,668**	**4,144**	**5,245**	**922**	**151**	**72**	**16**	**11**

TOWN DIRECTORY

NAMAKKAL TALUK—(concld.)

Location Code Number	Name of Town	A-III M	A-III F	A-IV M	A-IV F	A-V M	A-V F	A-VI M	A-VI F	A-VII M	A-VII F	A-VIII M	A-VIII F	A-IX M	A-IX F	B-X Non-workers M	B-X Non-workers F
1	2	21	22	23	24	25	26	27	28	29	30	31	32	33	34	35	36
85	Namakkal (P)—(*concld.*)																
Locality 4	E. B. 426 ...	1	...	6	1	14	1	1	—	10	1	10	...	24	9	47	101
	427 ...	...	...	31	18	48	...	6	...	28	2	48	—	71	17	199	368
	428 ...	...	...	52	27	14	1	9	—	24	1	13	—	21	5	109	207
	Total ...	1	...	89	46	76	2	16	...	62	4	71	—	116	31	355	676
Locality 5	E. B. 429 ...	—	—	3	2	37	...	2	...	44	1	90	—	23	5	213	408
	430 ...	...	...	...	...	5	...	...	...	19	...	1	...	11	...	32	84
	Total ...	...	...	3	2	42	...	2	...	63	1	91	—	34	5	245	492
Locality 6	E. B. 431 ...	1	...	...	...	9	1	...	...	25	—	7	—	37	4	88	160
	432 ...	—	...	7	...	15	...	...	1	28	—	13	...	23	5	94	178
	Total ...	1	...	7	...	24	1	...	1	53	...	20	...	60	9	182	338
Locality 7	E. B. 433 ...	...	...	30	13	13	...	6	1	14	1	14	...	40	20	91	176
	434 ...	5	...	9	12	20	...	3	...	13	2	15	...	90	80	148	219
	Total ...	5	...	39	25	33	...	9	1	27	3	29	...	130	100	239	395
Locality 8	E. B. 435 ...	2	2	26	45	31	2	19	1	54	5	28	—	58	14	212	363
	436 ...	...	1	13	16	59	4	29	...	48	1	37	...	106	27	221	466
	437 ...	...	...	...	...	23	1	13	...	29	1	43	—	115	28	296	434
	438 ...	...	...	10	6	15	...	1	—	21	4	6	...	19	4	48	87
	439 ...	...	...	14	2	9	—	3	...	6	...	7	...	91	12	101	92
	440 ...	...	...	...	...	4	...	28	6	3	...	6	...	64	14	197	476
	Total ...	2	3	63	69	141	7	93	7	161	11	127	...	453	99	1,075	1,918
Locality 9	E. B. 441 ...	...	...	22	18	54	2	1	...	19	1	18	—	16	2	90	189
	442 ...	—	...	26	13	20	—	3	...	27	7	29	—	17	2	108	196
	443 ...	16	...	...	...	53	1	3	...	28	...	13	...	89	16	208	382
	Total ...	16	...	48	31	127	3	7	...	74	8	60	...	122	20	406	767
Locality 10	E. B. 444 ...	—	...	...	...	15	2	4	...	37	9	20	—	27	3	87	177
	445 ...	1	...	8	3	26	...	23	—	26	2	16	—	38	9	126	203
	Total ...	1	...	8	3	41	2	27	...	63	11	36	...	65	12	213	380
Locality 11	E. B. 446 ...	—	...	—	3	6	...	1	—	81	3	9	—	34	2	84	184
	447 ...	—	—	...	...	11	1	1	...	30	—	4	—	13	4	52	94
	448 ...	—	—	40	22	11	—	5	...	86	1	14	—	19	3	161	256
	Total ...	—	—	40	25	28	1	7	...	197	4	27	...	66	9	297	534
	Town Total ...	33	4	314	224	902	24	223	30	1,094	68	773	2	1,739	487	4,870	8,898

APPENDIX

PRIMARY CENSUS ABSTRACT

CENSUS ABSTRACT

PRIMARY

S. No.	District/Taluk		Total Rural Urban	Area in Sq. Miles	No. of Occupied Residential Houses		Total No. of persons enumerated (including inmates of institutions and houseless persons)			Scheduled Castes		Scheduled Tribes		Literate and Educated Persons		WORKERS: Total Workers (I—IX)		WORKERS: I As Cultivator		S. No.
					No. of Houses	No. of Households	Persons	Males	Females	Males	Females	Males	Females	Males	Females	Males	Females	Males	Females	
1	2			3	4	5	6	7	8	9	10	11	12	13	14	15	16	17	18	
5. SALEM DISTRICT		...	T	**7,051·2**	**750,096**	**802,544**	**3,804,108**	**1,923,885**	**1,880,223**	**279,767**	**272,717**	**51,308**	**49,208**	**568,613**	**187,906**	**1,203,775**	**748,271**	**649,475**	**418,293**	5
			R	**6,938·2**	**639,424**	**678,073**	**3,186,760**	**1,609,236**	**1,577,524**	**254,301**	**247,786**	**51,283**	**49,194**	**399,220**	**102,454**	**1,030,290**	**680,996**	**635,762**	**411,738**	
			U	**113·0**	**110,672**	**124,471**	**617,348**	**314,649**	**302,699**	**25,466**	**24,931**	**25**	**14**	**169,393**	**85,452**	**173,485**	**67,275**	**13,713**	**6,555**	
1.	Hosur Taluk	...	T	1,166·9	54,471	59,229	325,354	167,122	158,232	24,771	23,505	766	653	35,288	9,860	107,676	54,235	84,108	45,403	1
			R	1,162·9	51,136	54,997	302,456	155,243	147,213	23,947	22,739	766	653	29,265	6,573	101,152	52,972	82,518	45,057	
			U	4·0	3,335	4,232	22,898	11,879	11,019	824	766	...	...	6.023	3,287	6,524	1,263	1,590	346	
2.	Krishnagiri Taluk	...	T	891·9	75,844	80,908	416,713	211,934	204,779	24,263	23,265	883	824	52,725	16,788	133,288	88,973	93,683	63,899	2
			R	886·4	70,652	74,632	383,470	195,368	188,102	23,073	22,044	883	824	43,289	11,274	124,729	87,029	93,058	63,715	
			U	5·5	5,192	6,276	33,243	16,566	16,677	1,190	1,221	...	...	9,436	5,514	8,559	1,944	625	184	
3.	Harur Taluk	...	T	712·0	39,465	43,506	215,603	108,876	106,727	25,163	23,377	9,936	8,981	25,389	6,656	67,259	47,492	46,905	33,580	3
			R	707·3	37,932	41,775	206,528	104,210	102,318	24,436	22,670	9,936	8,981	22,898	5,54.	64,851	46,857	46,387	33,494	
			U	4·7	1,533	1,731	9,075	4,666	4,409	727	707	...	...	2,491	1,115	2,408	635	518	86	
4.	Dharmapuri Taluk	...	T	946·8	72,879	76,198	374,581	188,953	185,628	16,435	16,003	360	323	46,872	15,597	118,534	79,647	80,100	52,457	4
			R	942·3	67,270	70,418	346,550	174,658	171,892	15,706	15,283	360	323	38,384	11,121	111,106	76,934	79,235	52,039	
			U	4·5	5,609	5,780	28.031	14,295	13.736	729	720	...	...	8,488	4,476	7,428	2,713	865	418	
5.	Omalur Taluk	...	T	557·2	83,305	85,370	425,085	216,857	208,228	28,650	27,847	2,283	2,243	58,428	18,769	132,630	73,175	64,985	36,810	5
			R	543·9	73,505	74,716	371,857	189,274	182,583	26,925	26,266	2,283	2,243	42,337	11,065	117,943	68,644	64,566	36,699	
			U	13·3	9,800	10,654	53,228	27,583	25,645	1,725	1,581	...	...	16,091	7,704	14,687	4,531	420	111	
6.	Yercaud Taluk	...	T	148·0	5,501	5,772	23,753	12,337	11,416	2,164	2,327	7,045	6,869	3,365	1,135	7,473	6,111	3,091	2,802	6
			R	148·0	5,501	5,772	23,753	12,337	11,416	2,164	2,327	7,045	6,869	3,365	1,135	7,473	6,111	3,091	2,802	
			U	...	...	...	...	...	...	...	...	...	...	...	...	...	...	...	...	
7.	Salem Taluk	...	T	376·6	109,516	126,431	616,613	312,925	303,688	38,269	38,157	5,328	5,317	123,896	53,656	184,994	92,265	46,156	27,333	7
			R	361·1	59,537	69,216	329,620	166,305	163,315	26,783	26,654	5,308	5,304	42,395	11,268	104,520	62,628	44,647	26,812	
			U	15·5	49,979	57,215	286,993	146,620	140,373	11,486	11,503	20	13	81,501	42,388	80,474	29,637	1,509	521	
8.	Sankari Taluk	...	T	276·9	53,278	53,926	242,311	123,261	119,050	15,817	15,353	...	...	27,770	7,034	79,537	50,545	43,981	29,710	8
			R	266·3	48,459	49,013	217,945	110,895	107,050	14,978	14,625	...	...	23,011	5,607	72,573	47,291	42,294	28,806	
			U	10·6	4,819	4,913	24,366	12,366	12,000	839	728	...	...	4,759	1,427	6,964	3,354	1,687	904	
9.	Tiruchengode Taluk	...	T	325·9	57,939	60,170	246,667	123,147	123,520	20,114	20,126	1	2	34,825	10,256	81,318	56,961	35,936	26,917	9
		...	R	294·9	46,868	48,189	189,804	94,375	95,429	18,072	18,178	1	2	22,325	4,672	64,164	47,748	33,431	25,238	
		...	U	31·0	11,071	11,981	56,863	28,772	28,091	2,042	1,948	...	...	12,500	5,584	17,154	9,213	2,505	1,679	

CENSUS ABSTRACT

S. No.	District/Taluk		Total Rural Urban	WORKERS II As Agricultural Labourer Males	II Females	III In Mining, Quarrying, Livestock, Forestry, Fishing, Hunting and Plantations, Orchards and Allied activities Males	III Females	IV At Household Industry Males	IV Females	V In Manufacturing other than Household Industry Males	V Females	VI In Construction Males	VI Females	VII In Trade and Commerce Males	VII Females	VIII In Transport, Storage and Communications Males	VIII Females	IX In Other Services Males	IX Females	X Non-workers Males	X Females	S. No.
1	2			19	20	21	22	23	24	25	26	27	28	29	30	31	32	33	34	35	6	
5.	**SALEM DISTRICT (contd.)**	...	T	**128,010**	**122,430**	**19,720**	**8,941**	**127,771**	**77,094**	**53,421**	**9,252**	**18,020**	**4,774**	**53,067**	**12,203**	**15,716**	**332**	**138,575**	**94,952**	**720,110**	**1,131,952**	
			R	**124,137**	**119,825**	**18,146**	**8,419**	**83,883**	**45,070**	**23,264**	**4,774**	**13,193**	**3,515**	**24,290**	**7,387**	**5,584**	**60**	**102,031**	**80,208**	**578,946**	**896,528**	
			U	**3,873**	**2,605**	**1,574**	**522**	**43,888**	**32,024**	**30,157**	**4,478**	**4,827**	**1,259**	**28,777**	**4,816**	**10,132**	**272**	**36,544**	**14,744**	**141,164**	**235,424**	
1.	Hosur Taluk	...	T	6,280	2,720	1,215	184	2,214	787	1,423	121	473	47	2,882	524	453	8	8,628	4,441	59,446	103,997	1
			R	6,129	2,668	1,084	170	1,832	617	560	57	327	43	1,782	437	181	3	6,739	3,920	54,091	94,241	
			U	151	52	131	14	382	170	863	64	146	4	1,100	87	272	5	1,889	521	5,355	9,756	
2.	Krishnagiri Taluk	...	T	13,561	13,265	1,360	553	3,446	2,075	2,239	226	978	151	5,532	989	1,176	12	11,313	7,803	78,646	115,806	2
			R	13,490	13,204	1,221	433	2,918	1,891	957	142	616	135	3,116	650	405	...	8,948	6,859	70,639	101,073	
			U	71	61	139	120	528	184	1,282	84	362	16	2,416	339	771	12	2,365	944	8,007	14,733	
3.	Harur Taluk	...	T	8,713	8,214	449	174	2,582	578	589	149	869	248	1,881	443	473	7	4,798	4,099	41,617	59,235	3
			R	8,521	8,124	395	168	2,357	516	473	142	809	239	1,423	371	296	7	4,190	3,796	39,359	55,461	
			U	192	90	54	6	225	62	116	7	60	9	458	72	177	...	608	303	2,258	3,774	
4.	Dharmapuri Taluk	...	T	12,838	15,818	2,204	567	4,545	2,991	1,895	241	1,080	231	4,798	805	1,299	120	9,825	6,417	70,419	105,981	4
			R	12,739	15,659	2,165	547	3,734	2,213	926	153	784	206	3,228	623	603	7	7,692	5,487	63,552	94,958	
			U	99	159	39	20	811	778	969	88	246	25	1,570	182	696	113	2,133	930	6,867	11,023	
5.	Omalur Taluk	...	T	12,751	10,851	4,760	2,044	16,276	8,559	7,146	491	2,722	694	3,796	1,209	910	30	19,284	12,487	84,227	135,053	5
			R	12,650	10,800	4,685	2,026	12,384	5,814	3,815	332	1,728	486	2,375	913	501	3	15,240	11,571	71,331	113,939	
			U	101	51	75	18	3,892	2,745	3,331	159	994	208	1,421	296	409	27	4,044	916	12,896	21,114	
6.	Yercaud Taluk	...	T	337	367	2,510	2,340	45	4	196	7	282	65	180	57	37	...	795	469	4,854	5,305	6
			R	337	367	2,510	2,340	45	4	196	7	282	65	180	57	37	...	795	469	4,864	5,305	
			U	...	...	...	...	...	...	...	...	...	...	...	...	...	...	...		...	...	
7.	Salem Taluk	...	T	12,884	13,091	2,760	1,056	41,180	24,711	24,782	4,264	3,890	1,024	17,480	4,157	6,650	67	29,212	16,562	127,931	211,423	7
			R	12,195	12,618	2,064	863	16,737	7,370	8,736	1,792	2,287	526	2,978	1,751	1,217	5	13,659	10,891	61,785	100,687	
			U	689	473	696	193	24,443	17,341	16,046	2,472	1,603	498	14,502	2,406	5,433	62	15,553	5,671	66,146	110,736	
8.	Sankari Taluk	...	T	7,701	7,017	594	315	12,629	5,122	1,426	153	1,096	320	2,000	526	634	3	9,476	7,479	43,724	68,405	8
			R	7,236	6,711	532	310	10,450	4,018	931	113	1,047	317	1,232	332	516	1	8,335	6,683	38,322	59,759	
			U	465	306	62	5	2,179	1,104	495	40	49	3	768	194	118	2	1,141	796	5,402	8,646	
9.	Tiruchengode Taluk	...	T	8,058	7,252	801	368	16,318	12,425	4,890	1,314	1,229	361	3,660	683	1,053	13	9,373	7,628	41,829	66,559	9
			R	7,381	6,861	739	344	10,920	8,054	1,798	568	898	210	1,482	312	545	8	6,970	6,153	30,211	47,681	
			U	677	391	62	24	5,398	4,371	3,092	746	331	151	2,178	371	508	5	2,403	1,475	11,618	18,878	

PRIMARY CENSUS ABSTRACT

S. No.	District/Taluk		Total Rural Urban	Area in Sq. Miles	No. of Occupied Residential Houses		Total No. of persons enumerated (including inmates of institutions and houseless persons)			Scheduled Castes		Scheduled Tribes		Literate and Educated Persons		WORKERS: Total Workers (I—IX)		WORKERS: I As Cultivator		S. No.
					No. of Houses	No. of Households	Persons	Males	Females	Males	Females	Males	Females	Males	Females	Males	Females	Males	Females	
1	2			3	4	5	6	7	8	9	10	11	12	13	14	15	16	17	18	
10.	Rasipuram Taluk	...	T	315·6	42,490	45,032	200,689	100,598	100,091	18,010	17,856	7,015	6,855	35,197	11,861	63,664	46,558	24,488	17,583	10
			R	309·3	35,418	37,086	162,311	81,308	81,003	16,547	16,358	7,015	6,855	24,895	7,143	52,449	39,398	23,794	17,185	
			U	6·3	7,072	7,946	38,378	19,290	19,088	1,463	1,498	...	...	10,302	4,718	11,215	7,160	694	398	
11.	Attur Taluk	...	T	650·9	61,056	64,611	296,511	149,469	147,042	30,205	29,219	10,867	10,384	49,521	14,034	95,022	59,416	56,513	31,895	11
			R	644·7	55,382	58,488	267,493	134,682	132,811	28,165	27,291	10,866	10,384	41,751	10,263	86,650	56,385	55,047	31,232	
			U	6·2	5,674	6,123	29,018	14,787	14,231	2,040	1,928	1	...	7,770	3,771	8,372	3,031	1,466	663	
12.	Namakkal Taluk	...	T	682·5	94,352	101,391	420,228	208,406	211,822	35,906	35,682	6,824	6,757	75,337	22,260	132,380	92,793	69,529	49,904	12
			R	671·1	87,764	93,771	384,973	190,581	194,392	33,505	33,351	6,820	6,756	65,305	16,792	122,680	88,999	67,695	48,659	
			U	11·4	6,588	7,620	35,255	17,825	17,430	2,401	2,331	...	1	10,032	5,468	9,700	3,794	1,834	1,245	

PRIMARY CENSUS ABSTRACT

S. No.	District/Taluk	Total Rural Urban	WORKERS II As Agricultural Labourer		III In Mining, Quarrying, Livestock, Forestry, Fishing, Hunting and Plantations, Orchards and Allied activities		IV At Household Industry		V In Manufacturing Other than Household Industry		VI In construction		VII In Trade and Commerce		VIII In Transport, Storage and Communications		IX In Other Services		X Non-workers		S. No.
			Males	Females	Males	Females	Males	Females	Males	Females	Males	Females	Males	Females	Males	Females	Males	Females	Males	Females	
1	2		19	20	21	22	23	24	25	26	27	28	29	30	31	32	33	34	35	36	
10	Rasipuram Taluk ...	T	6,829	5,894	377	247	13,990	11,219	3,124	1,491	1,432	315	2,565	686	687	30	10,172	9,093	36,934	53,533	10
		R	6,719	5,806	345	230	8,869	6,407	1,844	1,028	1,178	193	1,247	527	269	3	8,184	8,019	28,859	41,605	
		U	110	88	32	17	5,121	4,812	1,280	463	254	122	1,318	159	418	27	1,988	1,074	8,075	11,928	
11	Attur Taluk ...	T	14,982	15,164	1,813	696	3,222	2,006	2,948	549	1,692	559	3,290	1,180	952	32	9,610	7,335	54,447	87,627	11
		R	14,063	14,556	1,590	633	3,043	1,904	1,349	248	1,286	416	1,794	731	440	19	8,038	6,646	48,032	76,426	
		U	919	608	223	63	179	102	1,599	301	406	143	1,496	449	512	13	1,572	689	6,415	11,200	
12	Namakkal Taluk ...	T	23,076	22,777	877	397	11,324	6,617	2,763	246	2,327	759	5,003	944	1,392	10	16,089	11,139	76,026	119,029	12
		R	22,677	22,451	816	355	10,594	6,262	1,679	192	1,951	679	3,453	683	574	4	13,241	9,714	67,901	105,393	
		U	399	326	61	42	730	355	1,084	54	376	80	1,550	261	818	6	2,848	1,425	8,125	13,636	

PART V

OFFICIAL STATISTICS

OFFICIAL STATISTICS

The pages that follow present authentic official statistics on various items furnished by Government Departments and other administrative bodies. In order to make a comparative study of the position that prevailed in 1951 with that on the eve of the recent Census possible an attempt has been made to present data for the decade 1951—1961. The official statistics have been compiled under seven distinct heads *viz*:

I. Agriculture, Animal Husbandry and Irrigation
II. Industry and Labour
III. Education
IV. Public Health and Medical
V. Law and Order
VI. Communication
VII. Miscellaneous

I. Agriculture, Animal Husbandry and Irrigation :—

Information on various factors that influence agriculture has been presented under this head. Statistics on Temperature, Rainfall, Land utilisation, Irrigated area, Irrigation Schemes, Animal husbandry etc. appear under this head. Temperature recordings upto 1957 are in Farenheit and since 1957 in Centigrade. Farenheit could be converted into Centigrade as follows C= F(5/9—32). Data on irrigation schemes have been presented separately for each plan period. Table 3 under this head presents data on classification of area under six different heads *viz.* Forests, area not available for Cultivation, Cultivable area other than current fallows, net area under cultivation and Acreage under crops. The area not available for cultivation includes uncultivable lands and land put to non-agricultural purposes. The cultivable area other than current fallows include cultivable waste, permanent pastures, other grazing lands, land under miscellaneous tree crops and other fallows. Though information is furnished under tables 3, 4 and 5 from 1905–1906 onwards till 1959–1960 the figures are not quite comparable due to alterations in the jurisdiction of the district.

II. Industries and Labour :—

Statistical data on industrial growth (*i.e.*) increase in the number of establishments and rise in labour force have been presented in the form of three tables. Information on the service rendered by the Employment Exchange Office in the district has been incorporated. This will further give an idea regarding the depth of unemployment prevailing in the region.

III. Education :—

The tables presented under this head will trace the development of education in the district. Information on Schools, Colleges, Technical Institutions and Oriental Schools and Colleges also is furnished.

IV. Public Health and Medical :—

Detailed monthly statistics of registered births and deaths, information on Anti-adulteration activities and details of medical facilities available in the district are furnished.

V. Law and Order :—

Information on the strength of Police force, crimes detected, cases prosecuted etc., and other related information including location of police stations, lock-ups etc., are furnished under this head.

VI. Communication .—

Under this head are furnished data on Road mileage, Railway stations, Post and Telegraph facilities, Motor Vehicles in the district and facilities for tourists like Tourist Bungalows etc.

VII. Miscellaneous :—

Valuable information on revenue receipts, ancient monuments both protected and non-protected, Banking and Insurance etc. is furnished here.

TABLE 1—TEMPERATURE REORDED AT SALEM DURING 1951—1960

Year	Readings		Months											
			January	February	March	April	May	June	July	August	September	October	November	December
1	2		3	4	5	6	7	8	9	10	11	12	13	14
1951	Mean-Maximum	...	89·6	93·9	97·9	95·1	97·7	95·1	93·5	94·9	92·5	92·0	88·0	89·1
	Mean-Minimum	...	67·6	66·0	72·9	76·7	77·6	75·7	74·8	75·1	75·0	74·5	72·6	67·3
	Highest	...	94	97	103	99	101	99	100	100	96	96	92	92
	Lowest	...	61	63	63	71	72	74	72	71	72	70	69	63
1952	Mean-Maximum	...	89·9	93·2	98·2	99·6	100·0	96·6	93·0	92·8	95·2	88·7	90·7	85·3
	Mean-Minimum	...	68·2	70·1	73·5	79·1	79·9	76·9	75·4	74·7	74·9	73·3	70·5	68·5
	Highest	...	93	97	101	103	105	100	101	97	99	93	93	89
	Lowest	...	59	62	67	74	74	74	71	71	71	68	62	63
1953	Mean-Maximum	...	88·3	91·8	99·7	96·2	100·3	94·5	90·5	92·3	89·7	86·8	87·1	86·9
	Mean-Minimum	...	67·2	67·3	73·8	76·7	78·3	76·4	73·7	74·7	73·5	73·5	69·0	67·2
	Highest	...	92	96	105	102	105	101	98	96	95	92	90	90
	Lowest	...	63	61	69	71	73	70	71	70	70	71	63	62
1954	Mean-Maximum	...	87·9	94·0	95·8	98·6	97·5	94·5	90·4	89·4	91·0	87·9	88·6	86·4
	Mean-Minimum	...	67·6	68·7	72·5	78·1	77·4	76·2	74·2	73·7	73·4	72·4	67·8	67·3
	Highest	...	92	98	100	103	102	100	99	93	94	96	91	90
	Lowest	...	64	61	64	72	73	72	71	70	69	69	60	58
1955	Mean-Maximum	...	87·9	93·3	96·2	97·3	94·2	93·8	92·4	89·4	91·5	90·7	88·0	84·8
	Mean-Minimum	...	67·2	68·3	71·4	76·8	75·5	75·6	74·4	73·8	74·4	73·2	70·0	65·1
	Highest	...	90	96	101	105	102	97	97	95	94	95	91	89
	Lowest	...	62	62	62	72	71	74	72	72	72	71	65	59
1956	Mean-Maximum	...	87·9	91·8	98·7	101·4	98·7	94·4	90·1	92·0	91·3	89·5	86·3	87·0
	Mean-Minimum	...	65·3	66·1	71·4	78·0	77·4	75·5	73·9	73·6	73·0	72·4	70·9	66·1
	Highest	...	90	97	103	105	104	101	96	96	96	90	90	90
	Lowest	...	61	61	65	73	74	71	70	71	70	69	67	62

TABLE 1—TEMPERATURE RECORDED AT SALEM DURING 1951—1960—(concld.)

Year	Readings		Months											
			January	February	March	April	May	June	July	August	September	October	November	December
1	2		3	4	5	6	7	8	9	10	11	12	13	14
1957	Mean-Maximum	...	31·3	33·5	34·8	36·7	36·7	34·6	33·6	35·2	34·5	32·0	30·8	30·7
	Mean-Minimum	...	18·6	20·3	21·8	24·6	25·8	24·5	23·4	23·4	23·4	22·8	21·4	20·6
	Highest	...	32·9	35·4	36·1	38·5	39·8	37·4	36·3	35·5	37·6	35·1	33·3	33·7
	Lowest	...	16·5	17·2	18·3	21·6	22·7	23·3	21·9	20·4	22·1	20·6	18·8	17·2
1958	Mean-Maximum	...	31·8	34·7	36·6	36·8	35·3	36·0	33·8	32·0	33·5	31·7	31·7	31·0
	Mean-Minimum	...	19·4	21·2	23·2	25·0	24·5	24·7	23·5	22·6	22·9	22·6	22·0	20·1
	Highest	...	34·3	36·7	38·9	39·4	37·9	38·5	36·1	36·7	35·4	35·9	34·7	32·6
	Lowest	...	17·3	18·3	19·5	21·9	22·2	22·2	22·0	20·8	19·9	19·9	19·6	17·8
1959	Mean-Maximum	...	32·4	34·3	37·2	37·3	37·1	32·5	32·6	34·0	33·8	32·3	30·1	29·7
	Mean-Minimum	...	20·1	20·3	21·6	25·3	25·8	24·2	23·4	23·7	23·7	23·4	21·7	19·8
	Highest	...	34·3	37·7	39·3	40·2	39·2	38·8	36·3	36·1	35·6	35·0	32·0	32·3
	Lowest	...	18·2	17·7	18·3	22·7	22·3	22·2	22·0	22·9	22·4	21·5	19·4	16·1
1960	Mean-Maximum	...	31·7	33·8	36·5	37·0	34·9	34·4	31·9	33·0	31·5	...	28·3	31·0
	Mean-Minimum	...	19·9	20·0	23·0	25·1	25·2	24·9	23·7	23·9	23·4	23·0	21·5	19·6
	Highest	...	33·9	36·8	37·5	39·8	39·8	37·4	34·6	35·9	35·1	...	32·2	33·3
	Lowest	...	15·9	15·4	20·1	22·9	21·9	23·8	22·9	22·5	21·5	21·4	16·1	15·4

TABLE 2—RAINFALL STATISTICS AS RECORDED AT VARIOUS STATIONS DURING 1951—60

Months	1951			1952			1953			1954			1955			1956			1957			1958			1959			1960		
	No. of rainy days	Monthly rainfall	Heaviest rainfall in 24 hrs.	No. of rainy days	Monthly rainfall	Heaviest rainfall in 24 hrs.	No. of rainy days	Monthly rainfall	Heaviest rainfall in 24 hrs.	No. of rainy days	Monthly rainfall	Heaviest rainfall in 24 hrs.	No. of rainy days	Monthly rainfall	Heaviest rainfall in 24 hrs.	No. of rainy days	Monthly rainfall	Heaviest rainfall in 24 hrs.	No. of rainy days	Monthly rainfall	Heaviest rainfall in 24 hrs.	No. of rainy days	Monthly rainfall	Heaviest rainfall in 24 hrs.	No. of rainy days	Monthly rainfall	Heaviest rainfall in 24 hrs.	No. of rainy days	Monthly rainfall	Heaviest rainfall in 24 hrs.
1	2	3	4	5	6	7	8	9	10	11	12	13	14	15	16	17	18	19	20	21	22	23	24	25	26	27	28	29	30	31
STATION YERCAUD																														
January ...	0	0·00	0·00	0	0·00	0·00	1	0·49	0·42	6	1·80	0·56	3	1·10	0·57	3	1·47	0·80	0	0·00	0·00	1	0·40	0·40	0	0·00	0·00	0	0·00	0·00
February ...	0	0·00	0·00	4	0·76	0·50	1	0·62	2·54	0	0·00	0·00	0	0·00	0·00	0	0·00	0·00	3	2·75	2·30	0	0·00	0·00	0	0·00	0·00	0	0·00	0·00
March ..	2	0·87	0·52	4	1·04	0·55	0	0·00	0·00	2	0·78	0·40	1	1·34	1·34	0	0·00	0·00	2	0·52	0·38	3	2·55	1·72	0	0·00	0·00	2	2·17	1·46
April ...	11	6·68	1·45	6	2·41	0·80	6	9·61	5·07	6	2·87	0·91	7	3·48	0·79	5	3·92	2·13	5	1·97	0·73	7	3·32	1·65	8	5·25	2·11	6	5·62	1·48
May ...	9	6·68	1·93	12	3·42	0·54	10	4·48	0·77	12	6·68	1·02	13	11·08	2·22	4	1·71	0·47	6	5·17	1·57	8	4·39	1·00	12	5·08	1·08	5	6·28	2·23
June ...	1	0·33	0·33	13	4·61	1·40	6	5·95	2·55	5	5·05	2·16	8	4·51	1·07	14	8·06	1·85	12	6·68	1·95	3	1·12	0·42	15	7·43	1·03	8	6·43	1.74
July ...	8	9·88	2·10	10	6·41	3·57	18	10·82	2·09	12	9·81	2·86	9	9·04	2·97	11	4·26	1·29	9	5·57	1·97	3	1·66	1·05	7	4·95	2·09	15	15·56	4·02
August ...	11	5·20	0·94	13	6·41	1·58	8	9·93	3·70	19	19·10	3·14	12	7·81	1·56	12	8·34	2·57	6	6·94	2·22	16	12·85	2·47	17	6·80	1·35	8	3·82	1·08
September ...	10	5·85	2·00	9	5·97	1·80	10	12·54	3·45	8	3·30	1·11	17	14·65	1·80	15	10·75	2·73	9	7·53	1·70	4	6·17	3·31	11	9·01	1·93	17	9·95	3·11
October ...	6	6·08	2·50	16	11·63	4·03	24	19·68	2·66	17	14·64	1·80	10	4·26	0·90	19	15·45	2·00	17	8·98	1·25	8	5·84	1·31	13	9·46	1·57	7	7·68	2·38
November ...	6	4·64	1·17	0	0·04	0·04	5	1·50	0·40	1	0·24	0·15	8	2·98	0·80	13	16·01	3·65	11	6·11	1·72	7	6·95	2·80	12	13·90	4·36	17	9·05	...
December ...	0	0·00	0·00	9	10·84	4·89	3	0·82	0·30	7	5·20	1·92	6	5·19	2·22	5	1·35	0·37	2	2·06	1·40	5	0·89	0·28	3	2·84	1·42	1	0·10	...
STATION NAMAKKAL																														
January ...	0	0·00	0·00	1	0·08	0·08	0	0·00	0·00	3	1·13	0·35	0	0·00	0·00	0	0·00	0·00	0	0·00	0·00	0	0·00	0·00	0	0·00	0·00	0	0·00	0·00
February ...	0	0·00	0·00	3	1·47	0·40	0	0·00	0·00	0	0·00	0·00	0	0·00	0·00	0	0·00	0·00	0	0·00	0·00	0	0·00	0·00	1	0·20	0·19	2	0·00	0·00
March ...	1	0·45	0·45	0	0·00	0·00	0	0·00	0·00	1	0·25	0·25	1	1·68	1·68	0	0·00	0·00	0	0·00	0·00	2	0·54	0·40	0	0·00	0·00	2	0·31	0·28
April ...	7	3·41	1·02	3	1·14	0·70	5	5·39	3·00	2	1·09	0·73	6	2·37	0·49	1	0·64	0·60	1	0·23	0·23	1	0·24	0·24	5	0·76	0·19	2	1·93	1·38
May ...	11	5·58	1·18	5	1·81	0·18	6	4·65	2·93	5	3·65	1·40	8	5·35	2·40	4	1·39	0·77	4	3·50	1·40	10	8·14	1·83	7	3·78	1·14	4	4·13	1·03
June ...	1	0·55	0·55	0	0·00	0·00	5	3·32	1·71	1	1·05	1·05	0	0·00	0·00	3	3·12	1·83	1	0·56	0·49	4	0·99	0·48	10	3·60	0·62	2	0·48	0·24
July ...	5	2·67	1·54	5	6·67	2·67	4	2·80	1·40	4	2·20	0·96	4	2·22	0·78	3	1·57	1·04	1	0·13	0·13	3	0·61	0·39	2	0·49	0·33	6	6·33	3·53
August ...	5	1·28	0·54	0	0·00	0·00	6	3·15	1·10	6	4·81	1·59	7	2·78	0·80	7	2·25	1·34	3	0·97	0·55	10	8·51	3·05	3	2·25	1·50	3	0·89	0·40
September ...	12	3·66	1·01	4	0·95	0·52	7	6·85	3·15	3	0·81	0·44	8	4·31	1·77	8	7·23	2·60	6	4·92	1·39	4	4·65	3·06	5	2·69	0·79	5	6·03	4·41
October ...	11	5·50	1·54	10	4·74	1·57	14	11·11	2·81	9	7·65	2·84	7	7·49	1·98	15	17·79	4·83	8	4·74	1·68	9	3·96	1·32	11	9·55	2·89	6	1·62	0·40
November ...	7	2·83	0·94	8	4·74	1·57	4	1·11	0·67	1	0·19	0·19	3	4·16	1·26	8	8·75	2·71	11	7·58	2·55	3	3·74	2·10	7	5·40	2·17	10	5·38	...
December ...	0	0·00	0·00	4	3·48	0·55	0	0·00	0·00	2	0·94	0·56	2	3·61	2·98	2	0·72	0·33	1	0·60	0·60	2	8·29	0·23	4	2·60	1·46	1	0·16	...

TABLE 2—RAINFALL STATISTICS AS RECORDED AT VARIOUS STATIONS DURING 1951--60 (contd.)

Months	1951			1952			1953			1954		
	No. of rainy days	Monthly rainfall	Heaviest rainfall in 24 hrs.	No. of rainy days	Monthly rainfall	Heaviest rainfall in 24 hrs.	No. of rainy days	Monthly rainfall	Heaviest rainfall in 24 hrs.	No. of rainy days	Monthly rainfall	Heaviest rainfall in 24 hrs.
1	2	3	4	5	6	7	8	9	10	11	12	13
STATION												
January ...	0	0·00	0·00	0	0·00	0·00	0	0·03	0·03	2	1·23	0·74
February ...	0	0·00	0·00	2	0·07	0·05	0	0·00	0·00	1	1·20	1·02
March ...	1	2·32	2·32	0	0·00	0·00	0	0·00	0·00	3	1·39	0·68
April ...	11	3·26	1·12	1	0·16	0·16	4	2·60	0·90	1	0·29	0·24
May ...	9	5·51	1·68	8	5·76	3·03	6	4·50	1·21	10	5·55	0·94
June ...	2	1·00	0·83	0	0·00	0·00	8	5·27	1·85	0	0·04	0·04
July ...	10	2·70	0·85	8	6·37	5·50	11	7·44	2·07	8	7·14	3·23
August ..	7	4·13	0·97	4	2·67	2·51	4	5·84	4·80	9	5·66	2·71
September ...	8	4·30	2·36	4	2·28	1·16	7	6·94	3·79	0	0·00	0·00
October ...	12	6·73	1·36	0	0·00	0·00	17	16·95	2·66	13	10·43	3·32
November ...	9	1·84	0·64	0	0·00	0·00	3	1·20	0·65	0	0·00	0·00
December ...	0	0·00	0·00	9	6·70	2·62	1	0·15	0·15	6	1·63	0·42
STATION												
January ...	0	0·00	0·00	0	0·00	0·00	0	0·00	0·00	3	1·16	0·69
February ...	0	0·00	0·00	1	0·10	0·10	0	0·00	0·00	0	0·00	0·00
March ...	2	1·51	1·20	0	0·00	0·00	0	0·00	0·00	2	0·45	0·18
April ...	6	3·18	1·23	3	2·16	1·76	6	4·22	1·80	2	0·69	0·42
May ...	14	8·56	2·52	12	5·67	2·45	4	4·12	2·85	13	8·28	2·66
June ...	4	1·16	0·61	1	1·62	1·62	6	5·25	1·33	2	2·21	1·83
July ...	9	2·91	0·87	6	2·51	1·16	11	4·06	0·72	11	5·15	1·13
August ...	5	1·87	0·86	11	3·51	0·92	2	0·95	0·49	11	5·61	1·52
September ...	13	7·66	2·66	5	5·87	2·75	7	4·05	2·02	2	1·39	0·84
October ...	11	5·61	1·02	12	9·92	2·89	16	15·35	4·74	9	7·88	8·21
November ...	9	1·39	0·73	0	0·00	0·00	4	0·69	0·29	0	0·00	0·00
December ...	0	0·00	0·00	6	4·97	1·24	0	0·04	0·04	3	1·64	0·71

Months	1955			1956			1957			1958			1959			1960		
	No. of rainy days	Monthly rainfall	Heaviest rainfall in 24 hrs.	No. of rainy days	Monthly rainfall	Heaviest rainfall in 24 hrs.	No. of rainy days	Monthly rainfall	Heaviest rainfall in 24 hrs.	No. of rainy days	Monthly rainfall	Heaviest rainfall in 24 hrs.	No. of rainy days	Monthly rainfall	Heaviest rainfall in 24 hrs.	No. of rainy days	Monthly rainfall	Heaviest rainfall in 24 hrs.
1	14	15	16	17	18	19	20	21	22	23	24	25	26	27	28	29	30	31
KRISHNAGIRI																		
January ...	0	0·25	0·09	1	0·18	0·15	0	0·00	0·00	0	0·00	0·00	0	0·00	0·00	0	0·00	0·00
February ...	0	0·00	0·00	0	0·00	0·00	0	0·00	0·00	0	0·00	0·00	0	0·00	0·00	1	0·00	0·00
March ...	0	0·00	0·00	0	0·00	0·00	2	1·85	1·65	0	0·06	0·06	0	0·00	0·00	1	0·64	0·64
April ...	5	1·96	1·10	1	0·33	0·29	3	0·56	0·32	2	2·80	2·00	2	1·01	0·90	2	3·00	1·54
May ...	8	6·11	1·58	3	1·45	0·21	6	3·07	1·33	8	3·07	0·78	3	1·71	0·78	5	6·82	1·89
June ...	4	2·52	1·50	4	2·46	1·60	7	2·50	0·73	3	1·63	0·79	5	3·79	1·30	2	0·70	0·45
July ...	3	1·73	1·23	5	2·50	1·21	3	0·50	0·15	5	1·35	0·32	2	0·28	0·16	10	7·27	3·16
August ..	6	1·70	0·46	8	4·56	1·58	2	1·61	0·81	11	9·01	4·29	5	4·21	1·74	2	2·74	1·99
September ...	7	8·54	2·75	8	8·75	3·36	3	1·78	0·94	4	9·38	3·49	9	7·50	2·16	8	5·07	3·37
October ...	10	7·70	1·79	14	10·47	1·93	12	11·33	3·17	9	7·46	3·33	12	6·28	2·63	5	3·52	1·34
November ...	1	0·42	0·32	11	5·58	1·46	6	2·74	1·03	6	3·99	2·02	6	2·34	1·16	13	5·96	...
December ...	2	0·73	0·35	1	0·36	0·36	0	0·00	0·00	0	0·10	0·10	1	0·42	0·42	0	0·00	...
HOSUR																		
January ...	1	0·29	0·23	0	0·00	0·00	0	0·00	0·00	1	0·57	0·57	0	0·00	0·00	0	0·00	0·00
February ...	0	0·00	0·00	0	0·00	0·00	0	0·00	0·00	0	0·00	0·00	2	1·07	0·69	0	0·00	0·00
March ...	0	0·00	0·00	0	0·00	0·00	1	2·21	2·14	4	1·58	0·57	0	0·00	0·00	0	0·00	0·00
April ...	3	1·28	0·55	2	0·96	0·61	0	0·00	0·00	3	3·39	2·26	4	3·04	2·36	3	1·12	0·46
May ...	14	6·74	1·26	1	0·34	0·21	7	7·66	3·42	11	7·24	1·62	4	4·57	3·03	0	0·00	0·00
June ...	6	1·50	0·36	7	4·19	2·70	5	1·16	0·42	6	2·92	1·27	8	5·59	1·77	2	0·46	0·32
July ...	2	0·70	0·28	7	3·01	1·00	1	0·33	0·18	10	2·92	0·66	5	1·33	0·47	8	7·21	1·65
August ...	8	5·43	1·20	5	1·84	1·00	6	1·84	0·54	13	9·46	2·64	10	7·97	2·92	3	1·89	1·14
September ...	7	4·11	1·59	10	8·97	2·34	4	0·86	0·34	4	3·35	1·54	7	4·04	0·99	10	4·10	1·14
October ...	8	7·83	2·00	17	15·10	3·26	13	8·38	1·39	10	6·15	2·35	5	2·91	1·06	11	7·38	3·19
November ...	3	0·72	0·35	7	2·78	0·53	4	1·73	0·83	4	4·70	2·71	2	2·39	1·54	7	3·20	...
December ...	1	0·96	0·78	1	0·47	0·38	0	0·00	0·00	0	0·00	0·00	1	0·63	0·63	0	0·00	...

TABLE 2—RAINFALL STATISTICS AS RECORDED AT VARIOUS STATIONS DURING 1951—60 (concld.)

Months	1951			1952			1953			1954		
	No. of rainy days	Monthly rainfall	Heaviest rainfall in 24 hrs.	No. of rainy days	Monthly rainfall	Heaviest rainfall in 24 hrs.	No. of rainy days	Monthly rainfall	Heaviest rainfall in 24 hrs.	No. of rainy days	Monthly rainfall	Heaviest rainfall in 24 hrs.
1	2	3	4	5	6	7	8	9	10	11	12	13
												STATION
January ...	0	0·03	0·03	0	0·02	0·02	0	0·03	0·03	3	1·03	0·50
February ...	0	0·00	0·00	2	0·56	0·28	0	0·00	0·00	0	0·00	0·00
March ...	1	2·05	2·05	1	0·10	0·10	0	0·00	0·00	1	0·32	0·28
April ...	7	3·71	1·44	2	0·50	0·38	6	3·95	1·10	2	1·70	1·25
May ...	8	3·65	0·98	6	2·53	1·38	8	4·31	1·01	9	2·90	0·68
June ...	3	0·61	0·22	7	2·81	0·74	8	6·62	2·37	4	5·71	2·82
July ...	7	3·40	1·95	7	7·46	4·94	10	8·27	2·18	9	5·44	1·64
August ...	6	3·51	1·17	10	4·60	1·77	4	2·93	1·93	9	6·77	2·08
September ...	12	6·66	1·98	4	5·38	3·57	9	10·99	3·98	5	2·02	1·09
October ...	5	2·41	0·71	5	8·47	4·06	21	12·73	1·72	12	11·84	2·18
November ...	9	3·84	1·08	0	0·05	0·05	4	1·26	0·31	0	0·00	0·00
December ...	0	0·00	0·00	5	5·59	3·13	0	0·00	0·00	5	1·67	0·68

Months	1955			1956			1957			1958			1959			1960		
	No. of rainy days	Monthly rainfall	Heaviest rainfall in 24 hrs.	No. of rainy days	Monthly rainfall	Heaviest rainfall in 24 hrs.	No. of rainy days	Monthly rainfall	Heaviest rainfall in 24 hrs.	No. of rainy days	Monthly rainfall	Heaviest rainfall in 24 hrs.	No. of rainy days	Monthly rainfall	Heaviest rainfall in 24 hrs.	No. of rainy days	Monthly rainfall	Heaviest rainfall in 24 hrs.
1	14	15	16	17	18	19	20	21	22	23	24	25	26	27	28	29	30	31
SALEM																		
January ...	0	0·11	0·06	2	0·35	0·13	0	0·00	0·00	0	0·07	0·05	0	0·00	0·00	0	0·00	0·00
February ...	0	0·00	0·00	0	0·00	0·00	1	0·18	0·15	0	0·00	0·00	3	3·86	1·85	0	0·00	0·00
March ...	1	1·34	1·34	0	0·00	0·00	1	0·53	0·51	2	0·74	0·50	0	0·00	0·00	0	0·00	0·00
April ...	5	2·89	1·12	2	0·71	0·54	2	0·91	0·67	3	1·94	0·93	3	2·80	1·38	3	1·42	0·58
May ...	10	6·71	2·56	4	1·26	0·55	5	2·60	0·91	10	4·90	1·57	8	4·98	2·12	6	6·15	2·06
June ...	1	0·48	0·37	9	4·51	1·06	8	2·08	0·52	1	0·42	0·34	12	6·04	1·81	2	1·12	0·48
July ...	9	6·07	1·72	5	3·46	1·74	5	2·69	0·64	9	3·36	1·21	3	1·70	0·71	11	9·08	1·69
August ...	10	4·45	1·23	7	3·64	1·37	7	3·71	1·32	15	9·85	1·79	7	3·18	0·96	7	2·35	0·49
September ...	10	5·22	0·82	13	8·40	1·16	5	2·64	0·89	4	4·67	2·60	10	4·51	0·79	8	5·53	3·42
October ...	10	5·93	1·64	18	14·31	2·94	11	5·44	1·50	7	5·45	1·70	10	10·05	4·24	7	6·31	1·84
November ...	4	2·11	0·84	10	8·76	3·34	9	3·69	0·68	3	2·67	1·70	9	5·91	2·42	13	4·79	1·05
December ...	2	1·61	0·78	0	0·21	0·08	1	0·53	0·44	1	0·49	0·32	2	0·99	0·54	0	0·06	0·03

TABLE 3—LAND UTILISATION OR CLASSIFICATION OF AREA IN THE DISTRICT DURING 1905—1906 TO 1959—1960

(In Acres)

Year	Area under forests	Area not available for cultivation	Cultivable area other than current fallows	Current fallows	Net area under cultivation	Acreage under crops (Gross cropped area)
1	2	3	4	5	6	7
1905—1906	1,059,326	694,630	363,316	278,312	1,236,999	1,425,131
1906—1907	1,056,887	692,020	387,507	191,792	1,304,377	1,488,267
1907—1908	1,053,635	671,370	382,705	217,319	1,319,286	2,105 896
1908—1909	1,054,261	879,494	651,059	380,214	1,853.954	2,114,221
1909—1910	1,057,426	910,845	609,010	389,335	1,855,582	2,138,621
1910—1911	1,006,413	826,986	376,711	290,416	1,537,268	1,759,807
1911—1912	912,028	911,303	380,248	339,094	1,489,199	1,670,203
1912—1913	912,221	883,731	401,823	302,284	1.526,813	1,728,821
1913—1914	919,681	863,725	409,924	312,967	1,520,575	1,691,889
1914—1915	919,965	837,688	427,555	306,599	1,514,065	1,717,278
1915—1916	903,604	940,002	3.6,726	313,087	1,538,453	1,752,495
1916—1917	915,405	926,990	346,511	325,889	1,517,077	1,733,648
1917—1918	956,722	968,481	426,966	410,107	1,662,836	1,907,856
1918—1919	956,613	881,156	526,236	532,653	1,517,245	1,754,545
1919—1920	1,111,140	809,364	493,714	428,821	1,580,878	1,890,246
1920—1921	960,061	916,996	492,710	461,330	1,592,820	1,854,840
1921—1922	988,880	891,592	488,922	495,479	1,569,144	1,852,354
1922—1923	980,716	899,509	483,537	496,705	1,563,390	1,832,768
1923—1924	982,059	887,897	457,664	627,521	1,468,775	1,634,451
1924—1925	992,632	888,942	441,734	551,864	1,548,744	1,816,582
1925—1926	1,000,761	815,666	434,427	620,186	1,552,876	1,808,762
1926—1927	1,000,756	784,020	432,736	619,574	1,586,830	1,806,238
1927—1928	986,347	785,984	818,249	262,252	1,514,182	1,814,599
1928—1929	974,896	743,312	519,219	561,645	1,567,731	1,846,924
1929—1930	983,168	713,095	492,187	576,900	1,601,664	1,848,240
1930—1931	1,003,624	831,679	478,430	569,464	1,633,910	1,881,233
1931—1932	1,003,382	779,565	613,434	504,191	1,616,535	1,832,028
1932—1933	1,002,983	780,479	637,536	472,243	1,623,866	1,887,471
1933—1934	1,000,553	786,252	680,769	486,375	1,563,458	1,797,166
1934—1935	999,683	809,918	707,818	461,514	1,538,144	1,752,652
1935—1936	1,000,673	806,513	667,442	420,990	1,611,489	1,822,792
1936—1937	1,000,620	802,949	667,302	443,028	1,603,208	1,852,839
1937—1938	1,000,620	785,177	661,286	438,888	1,631,136	1,904,820
1938—1939	1,000,620	796,404	695,112	458,506	1,566,465	1,815,554
1939—1940	1,000,620	797,120	581,975	462,002	1,675,090	2,001,112
1940—1941	1,001,595	713,663	784,913	421,020	1,683,699	2,003,205
1941—1942	1,001,535	703,250	608,933	595,972	1,695,140	1,961,084

TABLE 3—LAND UTILISATION OR CLASSIFICATION OF AREA IN THE DISTRICT DURING 1905—1906 TO 1959—1960 (concld.)

(In Acres)

Year	Area under Forests	Area not available for cultivation	Cultivable area other than current fallows	Current fallows	Net area under cultivation	Acreage under crops (Gross cropped area)
1	2	3	4	5	6	7
1942—1943	1,011,365	695,760	764,920	343,577	1,710,955	1,934,424
1943—1944	1,011,365	699,002	705,978	328,730	1,702,116	1,997,626
1944—1945	1,012,802	747,295	685,440	364,919	1,698,707	1,967,531
1945—1946	1,053,249	686,144	741,125	377,351	1,651,294	1,859,880
1946—1947	1,016,587	713,915	731,758	401,315	1,645,588	1,908,169
1947—1948	1,016,587	712,916	752,185	396,355	1,631,120	1,838,519
1948—1949	1,001,635	890,513	569,252	411,927	1,610,374	1,829,912
1949—1950	1,023,378	603,690	1,019,267	252,187	1,578,146	1,826,739
1950—1951	983,726	670,624	871,804	286,797	1,646,678	1,814,907
1951—1952	990,058	602,071	696,987	625,163	1,553,616	1,900,256
1952—1953	1,024,099	625,542	702,307	320,681	1,795,276	1,987,892
1953—1954	1,024,099	667,729	726,572	199,043	1,850,462	2,184,543
1954—1955	990,731	672,635	664,068	216,392	1,924,029	2,273,367
1955—1956	990,785	670,411	712,183	297,180	1,842,364	2,220,879
1956—1957	928,852	725,142	695,067	210,111	1,953,751	2,243,062
1957—1958	928,852	729,206	670,712	447,516	1,736,637	1,980,049
1958—1959	928,852	733,192	663,095	262,136	1,925,658	2,219,927
1959—1960	1,209,385	691,371	314,787	209,022	2,003,905	2,287,691

Column 3 includes barren and uncultivable land and land put to non-agricultural purposes

Column 4 includes cultivable waste, permanent pastures, other grazing lands, land under miscellaneous tree crops and other fallow lands.

TABLE 4—ACREAGE UNDER DIFFERENT CROPS IN THE DISTRICT DURING 1905—1906 TO 1959—1960

Year	CEREALS AND PULSES								
	Rice	Wheat	Cholam	Cumbu	Ragi	Maize	Bengalgram	Other food-grains including pulses	Total Cereals and Pulses
1	2	3	4	5	6	7	8	9	10
1905—1906	93,906	871	98,194	348,124	254,687	1,017	2,675	457,422	1,256,896
1906—1907	130,463	900	85,337	345,023	280,730	625	1,488	517,287	1,361,853
1907—1908	173,538	2,810	138,793	524,046	349,716	1,248	6,930	660,191	1,857,272
1908—1909	152,592	798	163,769	524,092	365,264	814	5,077	631,642	1,844,048
1909—1910	213,047	1,158	153,343	524,888	375,513	794	4,283	602,146	1,875,177
1910—1911	180,703	295	96,687	383,882	333,964	401	5,217	548,587	1,549,736
1911—1912	128,884	53	107,681	347,174	310,410	393	5,623	518,389	1,418,607
1912—1913	137,474	364	104,978	360,348	343,043	311	5,242	535,804	1,487,564
1913—1914	145,434	549	92,903	350,638	320,454	373	3,704	520,591	1,434,646
1914—1915	131,256	317	115,495	324,721	323,680	1,305	2,750	555,016	1,454,540
1915—1916	149,143	507	113,402	362,501	346,342	515	2,647	581,134	1,556,171
1916—1917	189,025	674	102,232	318,133	347,378	303	3,294	557,969	1,519,008
1917—1918	226,420	1,035	114,235	431,463	342,336	669	4,232	525,344	1,645,734
1918—1919	126,927	1,680	182,089	375,096	304,832	731	4,420	505,065	1,500,840
1919—1920	190,187	1,648	162,924	456,913	272,472	868	5,055	544,153	1,634,220
1920—1921	210,803	1,622	139,576	382,238	309,694	889	3,600	571,170	1,619,592
1921—1922	221,423	...	129,976	411,094	295,632	830	2,545	541,581	1,603,081
1922—1923	205,031	...	135,781	392,592	302,191	6,325	2,119	519,199	1,563,238
1923—1924	120,742	...	154,306	322,533	325,156	4,457	1,857	440,984	1,370,035
1924—1925	115,297	...	162,868	420,427	277,750	14,988	2,819	506,838	1,500,987
1925—1926	91,603	...	160,345	395,487	280,847	9,016	2,957	514,035	1,454,290
1926—1927	93,047	...	158,351	431,974	283,157	8,274	1,194	564,228	1,540,125
1927—1928	104,195	...	156,046	404,697	265,258	23,770	1,348	521,153	1,476,462
1928—1929	93,999	...	183,978	407,808	263,440	7,216	2,730	534,942	1,494,113
1929—1930	112,776	...	194,245	374,815	253,819	5,907	1,126	523,276	1,465,964

TABLE 4—ACREAGE UNDER DIFFERENT CROPS IN THE DISTRICT DURING 1905—1906 TO 1959—1960 (contd.)

Year	Total oil seeds	Condiments and spices	SUGAR			FIBRES			Fodder crops	Orchards and Garden Produce	Miscellaneous food crops	Miscellaneous non-food crops
			Sugarcane	Others	Total	Cotton	Others	Total				
1	11	12	13	14	15	16	17	18	19	20	21	22
1905—1906	96,829	11,560	4,914	976	5,890	14,770	1,077	15,847	...	18,449	...	9,660
1906—1907	59,091	12,186	3,602	898	4,500	15,030	608	15,638	...	18,601	...	16,398
1907—1908	133,013	20,414	6,036	682	6,718	33,790	1,836	35,626	6,379	28,830	...	17,644
1908—1909	165,163	15,515	5,160	718	5,878	32,137	1,106	33,243	6,463	25,837	...	18,074
1909—1910	157,687	16,574	4,823	935	5,758	30,954	929	31,883	6,537	26,711	...	18,394
1910—1911	137,852	15,716	2,290	870	3,160	12,694	845	13,539	40	19,317	...	20,447
1911—1912	179,719	17,456	3,432	958	4,390	11,490	981	12,471	58	19,686	...	17,876
1912—1913	173,433	16,062	3,481	793	4,274	8,668	857	9,525	92	19,720	...	18,151
1913—1914	184,347	17,385	2,811	870	3,681	10,600	1,242	11,842	47	20,611	...	18,830
1914—1915	196,925	15,439	2,257	936	3,193	7,582	957	8,539	62	20,749	...	17,831
1915—1916	125,654	17,052	2,709	745	3,454	7,146	469	7,615	515	19,133	...	22,901
1916—1917	139,595	17,683	3,677	1,223	4,900	7,322	827	8,149	234	20,197	663	23,219
1917—1918	150,671	21,105	6,627	1,198	7,825	26,839	867	27,706	8,464	23,767	309	22,275
1918—1919	110,636	24,271	6,371	665	7,036	54,310	552	54,862	8,064	26,678	12	22,151
1919—1920	138,027	18,200	3,943	648	4,591	41,272	650	41,922	8,345	23,030	553	21,358
1920—1921	148,465	19,016	4,717	1,088	5,805	24,653	663	25,316	140	14,367	1,332	20,807
1921—1922	151,636	19,110	6,607	830	7,437	17,322	769	18,091	8,284	19,848	2,924	21,943
1922—1923	109,701	21,642	6,327	554	6,881	18,636	938	19,574	8,222	19,912	1,131	22,464
1923—1924	165,536	16,870	5,415	607	6,022	33,684	861	34,545	8,468	12,855	2,005	18,415
1924—1925	175,056	16,169	5,217	631	5,848	69,575	601	70,176	8,048	10,335	9,723	20,240
1925—1926	219,162	17,828	4,248	586	4,834	68,022	623	68,645	8,053	10,440	6,409	19,101
1926—1927	152,565	14,411	4,743	649	5,392	49,731	664	50,395	8,054	10,564	6,271	18,461
1927—1928	230,883	14,025	4,119	707	4,826	42,766	549	43,315	8,212	12,201	6,310	18,365
1928—1929	234,396	15,136	2,757	721	3,478	54,645	687	55,332	8,188	12,560	6,483	17,238
1929—1930	263,420	12,694	2,710	570	3,280	68,999	529	69,528	211	12,213	1,198	19,732

TABLE 4—ACREAGE UNDER DIFFERENT CROPS IN THE DISTRICT DURING 1905—1906 TO 1959—1960 (contd.)

Year	CEREALS AND PULSES								
	Rice	Wheat	Cholam	Cumbu	Ragi	Maize	Bengalgram	Other food-grains including pulses	Total cereals and pulses
1	2	3	4	5	6	7	8	9	10
1930—1931	170,801	...	198,031	394,997	284,987	4,726	1,479	496,988	1,552,009
1931—1932	144,360	...	218,624	364,104	284,519	4,561	1,497	542,694	1,560,359
1932—1933	185,512	...	172,819	359,758	266,769	4,757	1,799	548,751	1,540,165
1933—1934	201,783	...	173,733	298,388	264,904	1,926	773	492,841	1,434,348
1934—1935	153,828	...	212,245	311,816	237,968	1,067	1,197	520,094	1,438,215
1935—1936	147,145	...	260,433	332,696	254,377	633	1,334	495,469	1,492,090
1936—1937	130,730	...	251,783	330,168	233,864	581	1,039	530,808	1,478,968
1937—1938	129,879	...	235,310	318,436	234,924	657	1,443	513,894	1,433,873
1938—1939	169,188	...	250,535	308,562	268,952	1,011	735	430,261	1,429,244
1939—1940	197,819	...	268,552	352,379	250,937	923	947	496,120	1,567,577
1940—1941	241,297	...	241,975	300,047	263,364	829	880	495,197	1,543,589
1941—1942	203,969	...	261,273	265,501	289,995	833	634	530,170	1,557,425
1942—1943	206,992	...	256,305	296,236	274,974	1,356	583	503,120	1,544,536
1943—1944	227,907	...	253,083	308,762	284,389	708	773	514,183	1,589,805
1944—1945	247,104	...	274,368	281,099	284,503	593	496	513,946	1,602,109
1945—1946	189,656	...	255,367	254,495	284,911	1,031	511	503,425	1,489,396
1946—1947	237,982	...	262,311	244,321	280,082	1,134	1,288	502,323	1,529,441
1947—1948	226,869	297	225,224	210,558	276,063	920	326	465,013	1,405,270
1948—1949	187,636	413	251,390	217,720	259,756	629	882	468,704	1,387,130
1949—1950	191,460	428	249,574	214,180	263,703	1,590	420	492,271	1,413,626
1950—1951	160,695	497	247,955	183,383	277,020	912	453	500,706	1,371,621
1951—1952	152,723	291	235,504	193,236	268,207	1,056	302	562,970	1,404,289
1952—1953	145,667	414	340,474	250,429	267,193	704	932	556,845	1,562,658
1953—1954	243,563	678	294,756	319,329	313,829	1,614	800	628,838	1,804,407
1954—1955	277,557	563	293,432	285,913	319,880	1,808	981	579,880	1,760,014
1955—1956	262,176	1,000	304,465	261,570	318,985	1,020	519	566,837	1,716,572

TABLE 4—ACREAGE UNDER DIFFERENT CROPS IN THE DISTRICT DURING 1905—1906 TO 1959—1960 (contd.)

Year	Total oil seeds	Condiments and spices	SUGAR			FIBRES			Fodder crops	Orchards and Garden Produce	Miscellaneous food crops	Miscellaneous non-food crops
			Sugarcane	Others	Total	Cotton	others	Total				
1	11	12	13	14	15	16	17	18	19	20	21	22
1930—1931	232,432	14,597	4,522	610	5,132	40,788	811	41,599	9	13,308	2,137	20,010
1931—1932	157,449	19,980	6,383	599	6,982	48,262	979	49,241	10	16,452	879	20,676
1932—1933	218,303	17,032	6,901	796	7,697	64,854	1,111	65,965	1,766	15,676	498	20,369
1933—1934	238,551	18,191	6,706	908	7,614	51,818	2,258	54,076	4,804	16,582	807	22,193
1934—1935	156,926	24,173	7,252	1,097	8,349	80,704	798	81,502	2,873	18,164	594	21,856
1935—1936	167,708	18,898	6,130	727	6,857	96,072	714	96,786	2,881	16,141	321	21,110
1936—1937	209,131	18,170	4,926	901	5,827	97,827	982	98,809	3,168	16,299	420	22,047
1937—1938	294,238	17,452	4,092	689	4,781	108,760	609	109,369	4,028	14,970	3,140	22,969
1938—1939	258,792	17,823	4,891	828	5,719	60,439	743	61,182	3,950	17,478	160	21,206
1939—1940	294,584	20,264	7,246	797	8,043	67,381	779	68,160	3,341	16,253	506	22,384
1940—1941	289,599	22,290	9,941	852	10,793	91,609	881	92,490	4,121	17,127	584	22,612
1941—1942	217,039	22,151	7,139	754	7,893	109,997	1,091	111,088	3,965	18,720	213	25,570
1942—1943	273,914	21,424	7,492	781	8,273	98,015	946	98,991	4,223	18,124	600	24,309
1943—1944	247,781	19,731	10,507	807	11,314	80,677	957	81,634	6,758	17,930	409	22,264
1944—1945	233,766	18,691	9,777	1,113	10,890	44,244	896	45,140	6,390	22,784	1,369	26,392
1945—1946	235,637	22,822	9,069	794	9,863	43,585	957	44,542	7,879	24,648	704	24,389
1946—1947	264,261	21,706	10,049	705	10,754	37,220	1,113	38,333	724	20,077	828	22,045
1947—1948	311,021	23,449	16,774	895	17,669	19,671	1,076	20,747	8,236	27,373	749	24,005
1948—1949	324,448	21,015	10,469	787	11,256	23,289	988	24,277	8,473	27,658	3,037	22,618
1949—1950	296,248	15,309	9,072	848	9,920	31,606	1,251	32,857	8,374	26,002	2,175	22,228
1950—1951	335,614	15,637	15,482	690	16,172	22,561	808	23,369	10,002	31,378	1,305	9,740
1951—1952	370,554	18,212	17,001	656	17,657	23,139	1,011	24,150	8,063	34,554	3,082	19,523
1952—1953	317,043	16,775	8,516	796	9,312	23,697	742	24,439	8,103	28,814	341	20,225
1953—1954	256,653	16,309	10,277	827	11,104	33,612	809	34,421	8,101	32,427	1,471	19,314
1954—1955	352,454	22,593	15,762	712	16,474	41,734	602	42,336	8,118	50,950	444	19,872
1955—1956	345,553	21,217	15,057	872	15,929	66,976	1,406	68,382	4,234	27,929	413	20,587

TABLE 4—ACREAGE UNDER DIFFERENT CROPS IN THE DISTRICT DURING 1905–1906 TO 1959—1960 (concld.)

Year	CEREALS AND PULSES								
	Rice	Wheat	Cholam	Cumbu	Ragi	Maize	Bengal gram	Other food-grains including pulses	Total Cereals and Pulses
1	2	3	4	5	6	7	8	9	10
1956—1957	248,943	546	329,840	249,752	333,543	1,615	1,334	596,414	1,761,987
1957—1958	226,251	613	263,568	182,765	306,055	1,252	874	544,474	1,525,952
1958—1959	257,864	648	350,767	243,783	325,118	1,415	632	531,923	1,712,150
1959—1960	243,779	653	363,668	251,316	332,222	901	1,533	583,891	1,777,958

Year	Total oil seeds	Condiments and spices	SUGAR			FIBRES			Fodder crops	Orchards and Garden Produce	Miscellaneous food crops	Miscellaneous non-food crops
			Sugarcane	Others	Total	Cotton	Others	Total				
1	11	12	13	14	15	16	17	18	19	20	21	22
1956—1957	277,393	22,106	14,905	5,217	20,122	93,268	1,007	94,275	9,651	35,785	836	20,778
1957—1958	277,740	20,590	18,097	8,215	26,312	54,330	369	54,699	6,975	41,583	646	19,284
1958—1959	335,671	17,694	16,152	1,227	17,379	52,384	951	53,335	6,649	48,234	1,464	19,652
1959—1960	330,360	18,065	15,524	1,134	16,658	59,799	925	60,724	6,814	47,309	610	19,812

TABLE 5—AREA IRRIGATED AND ITS SOURCES DURING 1905—1906 TO 1959—1960

(In Acres)

Years	Canals	Tanks	Wells	Other Sources	Total area irrigated
1	2	3	4	5	6
1905—1906	28,882	51,014	67,531	18,833	165,709
1906—1907	30,846	59,347	67,963	5,639	163,785
1907—1908	39,279	66,082	97,789	8,378	211,528
1908—1909	34,366	88,957	80,849	6,478	210,650
1909—1910	33,558	100,932	90,057	9,915	240,362
1910—1911	28,519	66,548	84,870	6,075	201,012
1911—1912	21,648	72,284	92,691	4,916	191,739
1912—1913	21,006	79,643	82,514	7,755	191,007
1913—1914	21,697	78,011	86,176	7,810	193,694
1914—1915	24,291	74,149	86,753	8,454	193,646
1915—1916	23,500	78,472	91,749	9,417	203,138
1916—1917	23,638	81,373	94,296	9,455	208,762
1917—1918	35,814	90,322	119,474	23,003	268,613
1918—1919	29,100	63,574	133,931	6,907	233,512
1919—1920	33,504	78,975	136,539	14,538	263,536
1920—1921	35,830	77,358	154,655	13,455	281,358
1921—1922	37,474	75,163	147,575	10,135	270,347
1922—1923	40,761	87,197	191,101	8,837	327,896
1923—1924	27,851	49,893	142,859	7,549	228,151
1924—1925	26,628	68,786	132,185	7,823	230,422
1925—1926	23,473	51,397	135,552	6,629	217,051
1926—1927	26,380	52,621	118,784	7,210	204,995
1927—1928	27,861	59,720	95,524	6,534	189,639
1928—1929	28,816	59,832	89,353	6,439	183,939
1929—1930	23,006	49,068	105,258	5,708	183,040
1930—1931	27,944	63,627	80,840	14,900	166,811
1931—1932	35,499	61,579	81,495	8,404	176,977
1932—1933	24,997	67,723	105,713	86,060	234,497
1933—1934	27,983	72,717	140,761	20,584	262,043
1934—1935	25,767	52,743	142,805	88,904	260,219
1935—1936	23,233	49,611	120,903	28,266	222,012
1936—1937	19,696	56,554	123,368	11,201	211,119
1937—1938	23,336	60,499	119,926	7,314	211,075
1938—1939	24,743	64,831	118,668	7,055	215,296
1939—1940	25,689	76,905	115,168	9,334	227,091
1940—1941	25,845	79,852	129,711	12,162	247,570
1941—1942	22,832	76,921	128,837	9,488	238,058
1942—1943	25,568	63,988	130,780	13,384	233,718

TABLE 5—AREA IRRIGATED AND ITS SOURCES DURING 1905—1906 TO 1959—1960—(concld.)

(In Acres)

Year	Canals	Tanks	Wells	Other Sources	Total area irrigated
1	2	3	4	5	6
1943—1944	25,195	69,682	139,298	18,573	252,748
1944—1945	26,007	69,974	165,149	20,835	281,965
1945—1946	24,010	57,399	139,955	12,709	234,073
1946—1947	29,255	73,767	117,982	8,437	229,441
1947—1948	31,934	70,532	168,175	29,503	300,144
1948—1949	29,168	59,230	151,809	21,826	262,033
1949—1950	29,399	66,408	142,158	17,892	255,857
1950—1951	25,501	60,110	144,421	28,487	258,519
1951—1952	27,470	75,766	129,989	2,803	236,028
1952—1953	28,903	78,327	129,888	16,187	253,305
1953—1954	30,117	90,664	185,528	21,729	328,038
1954—1955	33,189	94,221	207,738	20,306	355,454
1955—1956	38,370	66,285	191,042	26,890	322,587
1956—1957	34,349	82,996	187,293	40,837	345,475
1957—1958	39,882	70,174	186,457	46,647	343,760
1958—1959	53,458	65,199	197,973	12,116	328,746
1959—1960	69,109	69,794	187,906	4,988	331,797

TABLE 6—AREA IRRIGATED UNDER DIFFERENT CROPS IN THE DISTRICT DURING 1950—1951 TO 1959—1960

(In Acres)

Year	Rice Paddy	Wheat	Cholam	Cumbu	Ragi	Total cereals	Total pulses	Sugarcane	Total food crops	Cotton	Other non-food crops	Total non-food crops	Total area irrigated
1	2	3	4	5	6	7	8	9	10	11	12	13	14
1950—1951	1,50,882	497	54,355	21,103	39,742	2,73,953	390	15,104	3,05,558	9,313	37,037	46,350	3,51,908
1951—1952	1,47,870	5	29,654	24,824	32,862	2,39,590	117	16,726	2,72,616	6,950	54,519	61,469	3,34,085
1952—1953	1,43,863	9	43,489	30,714	37,487	2,61,066	2,407	8,372	2,85,926	5,623	20,694	26,317	3,12,243
1953—1954	2,41,746	178	38,289	49,682	38,849	3,76,117	48,758	9,932	4,56,500	12,682	68,378	81,060	5,37,560
1954—1955	2,74,476	248	76,663	1,25,432	43,647	5,30,443	9,230	15,526	5,85,301	14,866	67,268	82,134	6,67,435
1955—1956	2,58,286	243	79,999	1,22,024	39,628	5,08,795	9,221	15,038	5,61,949	20,841	45,390	66,231	6,28,180
1956—1957	2,43,227	114	79,314	86,601	50,032	4,61,999	6,466	14,905	5,13,521	16,519	24,948	41,467	5,54,988
1957—1958	2,23,583	613	46,682	27,056	48,651	3,48,889	2,767	18,055	4,01,221	9,639	19,091	28,730	4,29,951
1958—1959	2,51,732	5	42,358	38,603	44,793	3,79,981	2,957	16,152	4,46,214	14,428	20,008	34,436	4,80,650
1959—1960	2,34,416	290	43,418	24,744	47,695	3,53,351	1,801	15,505	4,05,272	14,325	25,218	39,543	4,44,815

TABLE 7—SOURCES OF WATER SUPPLY IN THE DISTRICT DURING 1950—1951 TO 1959—1960

Year	Tanks			Canals			Wells						Number of oil engines used	Number of reservoirs.
							Tube wells			Wells used for irrigation only				
	With ayacut of 100 acs. or more	With ayacut of less than 100 acs.	Total No. of Tanks	Government	Private	Total No. of canals	Government	Private	Total	Government	Private	Total		
1	2	3	4	5	6	7	8	9	10	11	12	13	14	15
1950—1951	1,609	95	1,704	256	124	380	367	...	367	...	26,326	26,326	11,039	2
1951—1952	366	1,341	1,707	587	26	563	...	6,548	6,548	157	132,626	132,783	1,164	2
1952—1953	816	1,413	2,229	470	27	497	...	...	...	212	108,147	108,359	992	2
1953—1954	816	1,413	2,229	470	27	497	...	...	...	212	109,819	110,031	1,176	2
1954—1955	766	1,441	2,207	470	27	497	3	...	3	212	150,767	150,979	1,688	...
1955—1956	803	1,304	2,107	472	14	486	...	...	...	188	107,716	107,904	1,900	...
1956—1957	803	1,304	2,107	526	14	540	...	...	...	417	132,498	132,915	3,296	...
1957—1958	803	1,304	2,107	526	14	540	...	...	...	425	132,498	132,923	2,484	...
1958—1959	804	1,339	2,143	526	14	540	16	16	16	425	158,101	158,526	2,981	1
1959—1960	250	2,249	2,499	658	23	681	8	8	8	1,885	193,004	194,889	4,239	2

TABLE 8—DETAILS OF IRRIGATION PROJECTS IN THE DISTRICT

S. No.	Name of Scheme	Location and nearest Place	Year of Completion	Cost in Lakhs of Rupees †	Districts benefited	Gross area to be irrigated on completion (acres)	Gross area irrigated (in acres) upto March 1961	Remarks
1	2	3	4	5	6	7	8	9	10
I. Schemes in operation prior to the Five Year Plans:									
1.	Barur Tank System	At Barur	N.A.	1891	4·38	Salem	...	8,034	† Cost of Pre-Plan Projects are only upto the end of 1958—1959.
II. Projects taken up for execution during First Plan Period:									
1.	Mettur Canal Scheme	At Mettur	1945	1956	192·91	Coimbatore and Salem	17,200 27,800	45,000	
2.	Krishnagiri Project	Krishnagiri Taluk	1955	1958	202·49	Salem	9,000	9,000	
III. Projects taken up for execution during Second Plan period:									
Nil.									

TABLE 9—SOURCES OF IRRIGATION AND WET ACREAGE

Name of Taluk/Sub-taluks	Minor Irrigation Schemes: Tanks	Minor Irrigation Schemes: Spring channels	Minor Irrigation Schemes: Total	Total acreage under minor irrigation schemes	No. of major irrigation schemes	Total area irrigated by minor irrigation schemes
1	2	3	4	5	6	7
1. Hosur ...	420	...	420	9,509·65	...	...
2. Krishnagiri (Uthangari S.T.) ...	411	22	433	11,589·80	1	8,850.95
3. Harur ...	224	...	224	3,104·25	...	...
4. Dharmapuri ...	195	10	205	2,959·34	...	...
5. Omalur ...	324	78	402	12,209·29	...	...
6. Yercaud ...	114	39	153	7,084·48	...	...
7. Salem ...	N.A.	N.A.	N.A.	N.A.	N.A.	N.A.
8. Sankari ...	71	91	162	4,796·44	3	657·90
9. Tiruchengode ...	83	16	99	2,714·85	15	15,922·31
10. Rasipuram ...	98	...	98	5,994·14	1	8,906·00
11 Attur ...	131	...	131	6,503·24	...	...
12. Namakkal ...	64	115	179	53,083·00	...	...
	44	42	86	3,423·71	6	7,079.96

TABLE 10—DETAILS OF CROPPED AREA IN THE DISTRICT DURING 1950—1951 TO 1959—1960

(In Acres)

Year	Gross Cropped area: Food crops	Gross Cropped area: Non-food crops	Total	Area cropped more than once	Net cropped area
1	2	3	4	5	6
1950—1951	1,420,476	394,431	1,814,907	168,229	1,646,678
1951—1952	1,477,794	422,462	1,900,256	346,640	1,553,616
1952—1953	1,617,900	369,992	1,987,892	192,616	1,795,276
1953—1954	1,865,718	318,824	2,184,542	334,080	1,850,462
1954—1955	1,850,475	422,892	2,273,367	349,338	1,924,029
1955—1956	1,782,060	438,819	2,220,879	378,515	1,842,364
1956—1957	1,840,836	402,226	2,243,062	289,311	1,953,751
1957—1958	1,615,083	364,966	1,980,049	243,412	1,736,637
1958—1959	1,796,921	423,006	2,219,927	294,269	1,925,658
1959—1960	1,860,600	427,091	2,287,691	283,786	2,003,905

TABLE 11—PERCENTAGE OF AREA UNDER PRINCIPAL CROPS DURING 1950—1951 TO 1959—1960

Year	Paddy	Cholam	Cumbu	Ragi	Total Cereals	Pulses other than Horsegram	Food crops	Groundnut	Gingelly	Coconut	Cotton	Non-food crops
1	2	3	4	5	6	7	8	9	10	11	12	13
1950—51	8·9	13·7	10·1	15·3	60·7	3·8	78·3	15·6	1·2	0·5	1·2	21·7
1951—52	8·0	12·4	10·2	13·6	56·3	6·8	77·8	14·0	4·0	0·5	1·2	22·2
1952—53	7·3	17·1	12·6	13·4	64·3	3·3	81·4	13·0	1·5	0·5	1·2	18·6
1953—54	11·1	13·5	1·5	14·4	68·9	3·4	85·4	7·0	3·4	0·5	1·5	14·6
1954—55	12·2	12·2	12·5	14·1	65·5	3·1	81·4	11·4	2·6	0·4	1·8	18·6
1955—56	11·8	13·7	11·8	14·4	63·9	2·9	80·2	10·9	3·3	0·5	3·0	19·8
1956—57	11·1	14·7	11·1	14·9	64·7	2·6	82·1	9·8	1·3	0·4	4·2	17·9
1957—58	11·4	13·3	9·2	15·5	62·1	3·0	81·6	11·2	1·5	0·5	2·7	18·4
1958—59	11·6	15·8	11·0	14·6	65·3	2·8	80·9	11·4	2·5	0·5	2·4	19·1
1959—60	10·7	15·9	11·0	14·5	64·6	2·8	81·3	11·4	1·9	0·4	2·6	18·7

TABLE 12—TOTAL OUTTURN OF SELECTED CROPS IN THE DISTRICT DURING 1950—1951 TO 1959—1960

(In Tons)

Year	CROPS											
	Paddy	Cholam	Cumbu	Ragi	Korra	Varagu	Samai	Castor	Groundnut	Gingelly	Sugarcane	Tobacco
1	2	3	4	5	6	7	8	9	10	11	12	13
1950—1951	116,000	54,310	38,170	72,720	3,590	13,800	22,170	3.170	113,310	2,270	37,270	1,190
1951—1952	92,000	58,960	45,960	82,300	4,450	12,620	19,310	2,870	106,210	7,500	40,930	1,590
1952—1953	107,000	54,500	35,900	60.700	6,270	14,510	23,630	2 370	97,140	2,820	19,360	1,930
1953—1954	141,000	76,900	54,600	83,500	6,180	23,630	33,910	2.890	75,260	8,900	27,210	1,340
1954—1955	151,000	88,000	47,700	130,600	5,960	22,960	33,530	3 690	124,150	7,140	42,080	1,540
1955—1956	159,430	103,870	43,980	114,340	4,710	17,980	29,800	3,070	116,450	9,120	38,630	2,080
1956—1957	189,990	112,640	42,480	121,950	4,760	17,810	30,840	2,710	98,500	3,570	37,610	1,760
1957—1958	157,640	94,130	40,800	99,060	4 480	15,160	25,970	2,340	101,890	3,680	43,340	940
1958—1959	206,320	133,100	54,850	108,860	4,270	19,370	29,480	2,510	116,140	6,910	36,800	990
1959—1960	174,640	147,630	52,730	114,940	4,160	18,320	33,320	2,740	123,610	5,370	34,650	1,770

TABLE 13—AVERAGE YIELD PER ACRE FOR DIFFERENT COMMODITIES IN THE DISTRICT DURING 1950—1951 TO 1959—1960

(In Lbs.)

Year	COMMODITIES											
	Paddy	Cholam	Cumbu	Ragi	Korra	Varagu	Samai	Castor	Groundnut	Gingelly	Sugarcane	Tobacco
1	2	3	4	5	6	7	8	9	10	11	12	13
1950—1951	1,449·92	490·63	466·24	588·02	489·57	481·26	340·08	360·19	896·03	237·56	5 162·31	699·63
1951—1952	1,454·97	560·80	532·77	713·97	560·19	479·87	300·01	379·68	896·01	218·44	5,192·46	880·49
1952—1953	1,526·53	540·40	499·47	672·02	560·00	449·89	320·05	320·06	839·97	210 22	4,657·04	833·15
1953—1954	1,811·86	665·94	599·41	840·03	630·24	540·19	380·06	400·07	1,097·62	266·02	56,992·51	1,018·53
1954—1955	1,857·33	665·97	666·02	840·04	685·50	585·53	384·42	399·96	1,075·20	265·96	59,230·69	931·32
1955—1956	1,862·15	764·19	376·63	802·93	664·55	569·43	379·04	395·86	1,075·23	277·22	56,222·89	942·39
1956—1957	1,709·54	764·96	381·00	818·99	700·32	539·84	360·07	395·70	1,008·04	268·92	44,232·26	876·09
1957—1958	1,560·72	799·99	500·05	725·01	650·83	563·92	359·95	359·53	1,030·40	274·06	38,220·98	787·14
1958—1959	1,792·25	849·98	503·99	750·02	629·39	569·90	380·07	379·61	1,030·37	277·15	51,052·51	765·22
1959—1960	1,607·77	885·03	469·99	774·98	643·51	575·62	395·86	395·59	1,064·05	279·78	51,815·81	842·97

TABLE 14—MONTHLY AVERAGE WHOLESALE PRICES OF STAPLE PRODUCTS IN THE REGION

(Price in Rupees per maund of 82·2/7 Lbs. till March 1960 and per quintal of 100 kg. from April 1960 onwards)

Year	January	February	March	April	May	June	July	August	September	October	November	December
1	2	3	4	5	6	7	8	9	10	11	12	13
	Rs.	Rs.	Rs.	Rs.	Rs.	Rs.	Rs.	Rs.	Rs.	Rs.	Rs.	Rs.
STATION: SALEM												
Commodity: Blackgram												
1956	...	18·38	20·69	21·00	21·00	20·00	...	22·50	22·25	...	...	19·13
1957	22·38	19·94	18·50	18·66	20·00	20·52	21·58	22·72	26·36	27·15	27·10	26·51
1958	25·45	24·39	22·33	22·27	23·18	22·68	24·50	24·68	23·96	22·92	22·24	19·73
1959	19·51	19·97	21·28	21·43	20·69	20·92	21·20	20·82	19·70	19·68	20·21	19·09
1960	18·58	19·38	19·40	51·84	52·38	54·55	61·97	59·91	59·34	57·05	55·92	53·42
1961	56·22	58·70	59·54	61·29	62·37	64·77	65·87	68·82	68·39	66·94	66·67	62·90
Commodity: Groundnut (Machine Shelled)												
1950	27·59	28·67	28·48	28·64	29·64	29·99	31·93	33·06	33·28	32·59	29·45	30·07
1951	34·16	35·26	34·41	34·99	36·58	35·61	34·10	30·81	27·99	29·29	28·98	28·46
1952	28·59	25·42	20·68	21·62	20·46	20·11	21·27	23·22	24·53	25·19	24·48	23·47
1953	24·20	27·17	29·85	30·63	31·32	35·95	38·06	37·13	31·75	25·06	23·41	23·69
1954	25·88	24·94	25·75	26·31	24·19	21·68	22·25	18·38	17·19	16·56	16·63	16·38
1955	15·38	15·44	15·44	14·63	14·81	14·88	16·44	16·44	16·06	16·25	17·00	16·56
1956	18·00	20·19	22·13	23·69	23·44	24·63	24·56	25·31	24·31	23·31	24·25	24·19
1957	25·31	26·00	25·31	25·61	25·56	25·56	25·56	25·72	25·86	26·34	26·00	24·01
1958	22·63	20·92	20·99	22·28	23·87	24·06	24·37	24·72	28·91	27·97	26·93	23·81
1959	25·26	25·95	27·89	27·87	29·59	29·64	29·43	29·33	32·65	32·65	30·54	30·40
1960	30·94	33·83	31·76	86·35	85·79	86·67	91·95	92·89	92·14	96·01	92·38	86·77
Commodity: Greengram												
1956	...	17·44	17·56	18·00	16·00	16·31	16·00	16·00	14·44	...	...	17·13
1957	14·69	15·06	15·50	15·83	...	17·96	17·96	18·00	...	...	...	...
1958	...	...	...	...	...	17·66	...	...	...	...	...	20·95

TABLE 14—MONTHLY AVERAGE WHOLESALE PRICES OF STAPLE PRODUCTS IN THE REGION—(contd.)

(Price in Rupees per maund of 82 2/7 Lbs. till March 1960 and per quintal of 100 kg. from April 1960 onwards)

Year	January	February	March	April	May	June	July	August	September	October	November	December
1	2	3	4	5	6	7	8	9	10	11	12	13
	Rs.	Rs.	Rs.	Rs.	Rs.	Rs.	Rs.	Rs.	Rs.	Rs.	Rs.	Rs.
Commodity: Greengram—(*concld.*)												
1959	20·37	22·66	23·23	23·62	21·18	21·18	21·35	21·64	21·03	21·26	22·10	20 72
1959	19·27	20·47	21·03	57·50	58·65	58·65	64·38	68·71	72·69	60·18	56·19	54·20
1961	50·13	49·06	56·78	59·14	59·55	61·29	64·23	65·33	58·65	58·23	53·77	59·57
Commodity : Cane Jaggery (I Sort)												
1953	...	...	...	21·38	22·03	24·57	26·31	27·36	27·36	26·71	25·89	19·00
1954	16·44	16·44	15·31	16·44	16·44	16·68	16·44	16·44	16·25	15·44	14·00	10·50
1955	10·88	10.06	9.75	9·31	9·38	12·13	12·13	10·38	11·19	10·38	9·06	10·63
1956	9·19	9·69	11·13	11·50	11·50	11·88	14·00	14·00	14·81	14·81	16·75	18·94
1957	19·00	16·50	14·32	13·58	13·33	13·49	13·25	12·99	12 87	13·00	11·88	11·15
1958	10·07	9·09	8·62	8·64	7·93	12·51	13·09	14·21	14·07	14 01	13·72	12·92
1959	12·35	16·75	16·97	17·33	18·71	19·12	18·45	20·13	24·21	26·74	27 69	25·21
1960	20·91	18·68	19·85	...	...	...	54·47	55·30	61·57	65·55	66·14	68·97
1961	70·86	67·48	55·11	46·06	46·26	46·30	48·03	48·81	48·81	48·03	48·25	46·03
Commodity : Gingelly Seeds												
1950	32·13	33·62	34·32	35·22	37·62	38·42	39·38	40·02	40·58	40·02	40·02	40·98
1951	41·62	41·62	41·62	40·66	40·66	39·91	29·70	28·82	28·88	30·40	30 40	30·54
1952	31·06	31·05	30·62	30·40	30·40	28·82	30·34	35·54	33·14	32·71	32·66	...
1953	...	30·06	31·60	32·06	31·36	32·06	30·67	29·13	31·12	31·26	30·81	30·19
1954	32·19	32·00	30·69	31·68	30·38	27·50	24·88	21·06	18·19	18·81	20·44	20·63
1955	20·88	20·06	20·19	20·06	18·56	18·81	21·25	18·55	19·06	21·13	22·56	23·13
1956	28·19	30·06	31·63	31·50	35·00	35·69	37·25	31·38	32·50	33·63	33·31	38·69
1957	34·63	35·44	35·23	35·56	37·50	36·37	34·11	36·63	36·53	34·31	35·42	35·21
1958	33·92	33·08	32·17	32·43	32·77	33·57	29·17	28·04	28·74	31·09	31·49	28·86

TABLE 14—MONTHLY AVERAGE WHOLESALE PRICES OF STAPLE PRODUCTS IN THE REGION——(contd.)

(Price in Rupees per maund of 82 2/7 Lbs. till March 1960 and per quintal of 100 kg. from April 1960 onwards)

Year	January	February	March	April	May	June	July	August	September	October	November	December
1	2	3	4	5	6	7	8	9	10	11	12	13
	Rs.	Rs.	Rs.	Rs.	Rs.	Rs.	Rs.	Rs.	Rs.	Rs.	Rs.	Rs.
Commodity: Gingelly Seeds—(*concld.*)												
1959	28·30	30·29	31·89	31·61	30·53	31·81	28·79	27·98	28·60	30·70	30·10	30·48
1960	31·86	35·12	35·37	93·83	93·77	95·78	101·99	112·50	111·51	120·42	122·54	124·21
Commodity : Ragi												
1950	...	...	10·90	10·90	10·90	10·90	10·90	10·90	10·90	...	...	...
1952	...	...	...	...	...	...	14·62	15·89	16·57	16.57	16·62	17·81
1953	16·69	15·81	15·75	14·94	14·25	14·25	14·50	14·50	14.50	12·50	11·56	11·50
1954	11·06	11·06	9·94	9·56	9·03	8·26	8·13	8·38	8·81	9·00	8·81	9·00
1955	9·00	8·94	7·94	7·19	7·75	8·56	8·81	8·81	9·06	8.94	9·00	8·25
1956	8·00	7·81	8·38	8·38	8·44	9·69	11·06	12·00	12·81	12·94	12.63	12.06
1957	12·25	12·88	12·94	12·50	13·06	13·06	13·06	13·46	13·65	14·48	14·15	13·96
1958	13·29	13·35	13·11	12·57	12·13	11·52	12.31	13·09	12·41	12·52	12·94	12·51
1959	12·60	13·44	14·41	13·74	13·73	13·95	14·81	15·16	15·58	15·07	15·09	14·56
1960	14·49	14·79	15·19	39·12	39·71	40·46	42·68	42·95	43·32	41·32	42·38	42·16
Commodity: Cumbu												
1952	...	...	...	...	...	...	16.90	17·47	17.73	17.73	17.27	18·00
1953	19·06	18·94	19·19	18·75	18.13	17·88	17·38	15·94	15·69	15·25	14·13	13·25
1954	12·68	11·88	10·50	9·38	9·31	8·88	8·38	8·44	8·81	8·81	8·25	8·56
1955	8·00	7·63	8·00	7·75	7·88	8·63	8·81	8·88	8·31	7·38	7·56	7·38
1955	7·75	8·06	8·38	9·25	9·88	10·31	11·44	12·06	13·13	12·06	12·13	11·44
1957	10·81	11·19	11·44	11·44	11·44	13·72	11·44	11·38	11·66	11·78	12·18	12·12
1958	11·20	11·26	11·48	11·43	11·29	10·80	10·68	10·97	11·35	11·64	11 60	11·66
1959	11·48	12·58	13·48	14·34	14·94	14·95	14·09	13·99	14·54	14·24	13·99	13·69
1960	12·67	13·77	14·52	37·78	37·43	37·83	39·73	40·56	38·92	35·06	35 98	36·37

TABLE 14—MONTHLY AVERAGE WHOLESALE PRICES OF STAPLE PRODUCTS IN THE REGION—(concld.)
(Price in Rupees per maund of 82·2/7 Lbs. till March 1960 and per quintal of 100 kg. from April 1960 onwards)

Year	January	February	March	April	May	June	July	August	September	October	November	December
1	2	3	4	5	6	7	8	9	10	11	12	13
	Rs.	Rs.	Rs.	Rs.	Rs.	Rs.	Rs.	Rs.	Rs.	Rs.	Rs.	Rs.
Commodity: Cholam												
1950	...	10·48	10·48	10·48	10·48	...	...	...	...	...	...	...
1952	...	...	...	...	...	...	17·86	17·88	17·38	...	20·56	19·56
1953	19·68	18·13	18·13	18·95	18·18	17·88	18·06	17·98	16·88	16·44	16·81	16·00
1954	15·00	12·53	10·95	10·94	10·50	9·91	9·38	9·13	8·44	8·94	9·13	9·00
1955	8·50	8·19	7·94	7·75	7·75	7·63	8·19	8·19	8·19	8·19	8·00	7·81
1956	8·19	8·19	9·25	10·00	10·00	11·88	13·38	13·50	14·31	13·69	13·31	12·31
1957	12·66	12·81	13·50	14·19	13·11	13·11	13·11	13·54	13·33	13·95	12·89	12·89
1958	13·07	12·89	12·51	12·32	12·66	12·20	11·88	13·26	13·08	13·53	14·17	13·00
1959	12·63	13·34	13·55	14·31	14·85	14·94	14·61	14·54	14·59	14·65	15·15	13·94
1960	18·94	14·28	14·28	38·36	37·80	37·88	40·35	42·09	41·93	41·79	43·17	45·92

TABLE 15—AVERAGE RETAIL PRICES OF THE PRINCIPAL FOODGRAINS IN TERMS OF RUPEES PER MAUND OF 82 2/7 LBS. DURING 1950-1951 TO 1959-1960 (July to June)

Year	Paddy 1st Sort	Paddy 2nd Sort	Rice	Cholam	Cumbu	Ragi	Horsegram
1	2	3	4	5	6	7	8
	Rs.	Rs.	Rs.	Rs.	Rs.	Rs.	Rs.
STATION: TIRUCHENGODE							
1950—51	20·95	15·71	20·05	18·58	25·47	21·31	...
1951—52	21·51	19·67	34·54	24·52	25·48	23·66	...
1952—53	...	12·97	19·01	...	...	...	...
1953—54	...	16·88	21·61	...	...	...	...
1954—55	12·24	...	18·54	10·42	11·41	10·46	...
1955—56	11·57	19·93	18·52	11·11	11·02	10·76	7·35
1956—57	14·15	13·08	19·31	14·60	14·33	13·04	11·73
1957—58	13·57	12·79	20·54	12·51	13·03	12·66	12·49
1958—59	15·26	14·88	22·87	13·29	14·61	13·67	15·42
1959—60	19·20	17·06	26·16	16·07	17·13	16·61	15·66
STATION: SALEM							
1950—51	10·86	18·35	18·72	16·19	...	17·76	19·45
1951—52	...	24·83	31·50	19·82	22·00	15·00	13·85
1952—53	14·75	...	18·78	...	...	...	11·57
1953—54	...	...	20·63	...	...	...	11·79
1954—55	...	...	18·80	12·34	13·91	11·27	9·42
1955—56	11·00	10·09	17·49	10·90	10·02	9·51	9·78
1956—57	...	...	22·05	...	13·27	...	10·17
1957—58	18·19	16·17	24·09	13·82	14·37	...	10·75
1958—59	16·91	14·94	24·58	13·82	14·95	13·51	13·33
1959—60	19·35	16·75	24·46	18·13	18·42	16·75	13·66
STATION: HARUR							
1950—51	...	...	22·22	10·32	...	...	13·23
1951—52	...	...	32·04	15·90	20·10	16·67	13·00
1952—53	...	16·37	23·86	...	...	...	14·03
1953—54	...	...	22·14	...	...	...	13·48
1954—55	...	...	16·62	9·38	7·96	8·82	6·60
1955—56	...	...	16·24	8·28	8·13	8·91	9·41
1956—57	14·89	13·90	19·81	14·26	11·75	11·92	9·83
1957—58	13·61	11·60	19·39	12.93	11·57	12·67	9·73
1958—59	18·22	14·92	24·01	13·86	12·43	13·20	12·25
1959—60	17·03	15·44	27·50	16·08	13·25	15·05	14·17

TABLE 15—AVERAGE RETAIL PRICES OF THE PRINCIPAL FOOD GRAINS IN TERMS OF RUPEES PER MAUND OF 82 2/7 LBS. DURING 1950-51 TO 1959-60 (July to June)—(concld.)

Year	Paddy 1st Sort	Paddy 2nd Sort	Rice	Cholam	Cumbu	Ragi	Horsegram
1	2	3	4	5	6	7	8
	Rs.	Rs.	Rs.	Rs.	Rs.	Rs.	Rs.
STATION: DHARMAPURI							
1950—51	18·70	18·79	21·70	16·91	11·76	16·88	17·64
1951—52	26·05	24·26	39·13	21·04	...	19·79	15·50
1952—53	...	13·84	21·05	...	...	...	14·45
1953—54	...	...	22·08	...	...	...	17·64
1954—55	12·26	10·26	15·91	11·05	11·19	10·24	7·42
1955—56	12·76	11·10	16·11	11·03	9·37	8·92	8·02
1956—57	14·94	13·33	20·48	15·28	12·98	12·65	9·95
1957—58	...	...	22·32	14·53	11·51	13·09	9·63
1958—59	16·00	14·20	24·16	14·56	12·14	13·28	14·29
1959—60	19·40	17·14	25·17	17·73	14·34	16·36	15·23

TABLE 16—LIVESTOCK CENSUS DATA 1920—1961

Year	Cattle				Buffaloes							
	Male	Female	Young	Total	Male	Female	Young	Total	Goats	Sheep	Horses and Ponies	Others	Total Livestock	Poultry
1	2	3	4	5	6	7	8	9	10	11	12	13	14	15
1920	356,800	513,350	318,433	1,188,583	14,374	71,621	45,737	131,732	501,742	1,680,192	4,003	8,580	3,514,832	...
1925	376,162	500,301	201,449	1,077,912	11,410	71,584	42,481	125,475	597,098	784,310	3,230	6,128	2,594,153	...
1930	393,563	542,216	219,283	1,155,062	10,265	76,634	51,101	138,000	648,369	1,098,023	3,096	6,954	3,049,504	...
1935	406,100	603,575	325,621	1,335,296	11,505	85,752	65,444	162,701	596,835	971,521	4,456	7,869	3,076,678	...
1940	433,456	613,908	119,393	1,166,757	8,079	101,883	61,276	171,238	718,414	1,276,509	3,573	67,580	3,406,071	1,276,204
1944	483,613	619,782	272,126	1,375,521	10,065	98,121	63,167	171,353	613,704	1,013,973	4,126	50,883	3,229,560	1,117,404
1951	N.A.	N.A.	N.A.	1,567,920	N.A.	N.A.	N.A.	228,707	694,509	1,271,232	4,842	66,079	3,833,289	1,284,266
1956	549,999	662,776	306,817	1,519,592	19,399	125,370	95,270	240,039	532,535	1,124,963	6,767	73,595	3,457,491	1,421,837
1961	650,901	676,097	285,388	1,612,386	25,874	137,599	103,015	266,488	518,430	1,159,257	2,937	91,658	3,651,156	1,564,014

N. A. Denotes not available.

TABLE 17—UTILISATION OF THE PRINCIPAL CLASSES OF LIVESTOCK IN THE DISTRICT DURING THE PERIOD 1935—1961

Year	Description of Livestock	Sex	Breeding	Breeding and Working	Working	Others	Young stock	Total
1	2	3	4	5	6	7	8	9
1935	Cattle	Male	13,428	N.A	355,162	37,510	155,778	1,335,296
		Female	233,005	N.A.	314,255	56,315	169,843	
	Buffaloes	Male	3,652	N.A.	5,331	2,522	22,705	162,701
		Female	71,380	N.A.	7,767	6,605	42,739	
1940	Cattle	Male	9,513	760	388,924	34,259	57,267	1,166,757
		Female	364,118	...	213,340	36,450	62,126	
	Buffaloes	Male	1,814	N.A.	4,476	1,789	21,638	171,238
		Female	95,751	N.A.	3,753	2,379	39,638	
1944	Cattle	Male	9,789	48,911	372,531	52,382	133,012	1,375,521
		Female	362,616	...	210,198	46,968	139,114	
	Buffaloes	Male	2,481	N.A.	6,187	1,397	23,681	171,353
		Female	93,692	N.A.	3,003	1,425	39,486	
1951	Cattle	Male	6,104	N.A.	N.A.	517,413	372,611	1,567,920
		Female	340,370	N.A.	N.A.	331,422		
	Buffaloes	Male	2,653	N.A.	N.A.	13,879	95,908	228,707
		Female	106,584	N.A.	N.A.	9,683		
1956	Cattle	Male	2,493	N.A.	12,643	4,263	95,270	240,039
		Female	112,786	N.A.	6,459	6,125		
	Buffaloes	Male	5,394	N.A.	490,713	53,892	306,817	1,519,592
		Female	378,114	N.A.	229,888	54,774		
1961	Cattle	Male	5,009	7,376	9,293	4,196	103,015	266,488
		Female	123,579	...	6,186	7,834		
	Buffaloes	Male	4,765	73,537	521,840	47,759	285,388	1,562,286
		Female	337,593	...	276,705	61,799		

TABLE 18—NUMBER OF VETERINARY INSTITUTIONS, LIVESTOCK FARMS ETC. IN THE DISTRICT DURING 1950—1951 TO 1959—1960

Year	Number of Veterinary Hospitals	Number of Veterinary Dispensaries	Number of Veterinary First Aid Centres	Number of Livestock Farms	Number of Poultry Farms	Number of artificial insemination centres
1	2	3	4	5	6	7
1950—51	1	3	...	1	1	...
1951—52	1	3	...	1	1	...
1952—53	1	3	...	1	1	...
1953—54	1	3	...	1	1	...
1954—55	1	3	...	1	1	...
1955—56	1	4	..	1	1	1
1956—57	1	4	16	1	1	1
1957—58	1	4	6	1	1	2
1958—59	1	4	6	1	1	2
1959—60	1	3	9	1	1	2

TABLE 19—ESTIMATED PRODUCTION OF MILK DURING THE DECADE, 1951—1961

(Quantity in 1,000 Kgs.)

Year	Cows' Milk	Buffaloes' Milk	Total	Remarks
1	2	3	4	5
1951	122,089	56,870	178,959	As goats are not generally milked for human consumption the quantity of Goats' milk has not been taken into account.
1956	139,298	66,133	205,431	
1961	125,287	73,750	199,037	

TABLE 20—STATISTICS REGARDING EMPLOYMENT EXCHANGE OFFICES IN THE DISTRICT DURING 1950—1951 TO 1960—1961

Year	No. of persons registered	Number of persons provided with employment			Total No. of cancelled registration	Total No. of candidates on the live register	No. of Employment offices in the district	Remarks
		Technical	Non-technical	Total				
1	2	3	4	5	6	7	8	9
1950—51	7,183	N.A.	N.A.	1,237	5,067	2,684	1	Upto 1954—1955 no separate figures are available for Technical/Non Technical employment
1951—52	6,896	N.A.	N.A.	851	6,208	2,423	1	
1952—53	7,070	N.A.	N.A.	903	6,639	2,127	1	
1953—54	6,894	N.A.	N.A.	795	5,541	2,814	1	
1954—55	10,967	38	1,737	1,775	7,310	4,549	1	
1955—56	10,513	41	1,737	1,778	9,282	4,010	1	
1956—57	11,620	47	1,738	1,785	9,756	4,125	1	
1957—58	13,892	43	2,432	2,475	9,889	5,498	1	
1958—59	15,393	83	2,337	2,420	11,886	6,585	1	
1959—60	17,847	97	3,660	3,757	12,886	7,789	1	
1960—61	17,282	137	3,454	3,591	12,732	8,748	1	

TABLE 21—GROWTH OF FACTORIES IN VARIOUS SECTORS DURING THE YEAR 1952–1958

Year	By whom owned	Number of industrial establishments									
		Process allied to agriculture	Textile	Engineering	Minerals and Metals	Food and Beverages	Chemicals and Dyes	Processing wood, stone etc.	Printing	Mining	Total No. of Regd. factories
1	2	3	4	5	6	7	8	9	10	11	12
1952	Government ...	...	...	1	...	...	...	...	...	...	1
	Local Fund										
	Private	12	72	13	2	148	8	8	6	...	269
1953	Government ...	...	...	1	...	...	...	...	...	...	1
	Local Fund										
	Private	12	86	14	3	140	8	9	7	...	279
1954	Government ...	...	...	1	...	...	...	...	...	...	1
	Local Fund										
	Private	12	73	10	2	157	12	8	7	...	281
1955	Government ...	...	1	1	..	...	...	...	...	...	2
	Local Fund										
	Private	13	80	11	3	151	15	5	6	...	84
1956	Government ...	...	1	1	...	...	...	...	...	...	2
	Local Fund										
	Private	12	85	12	4	114	15	2	10	...	254
1957	Government ...	...	1	1	...	...	...	...	...	...	2
	Local Fund										
	Private	14	90	16	3	147	15	5	10	...	300
1958	Government ...	...	1	2	1	...	...	...	...	...	4
	Local Fund										
	Private	13	75	16	5	175	11	5	10	...	310

TABLE 22—EMPLOYMENT IN TEXTILE AND NON-TEXTILE ESTABLISHMENTS DURING 1952–1958

Year	Average daily number of workers									
	Textile					Non-textile				
	Men	Women	Adolescents	Children	Total	Men	Women	Adolescents	Children	Total
1	2	3	4	5	6	7		9	10	11
1952	4,389	831	48	...	5,268	4,544	1,641	102	30	11,585
1953	3,329	750	35	11	4,125	4,062	1,228	59	29	9,503
1954	4,762	1,011	44	3	5,820	4,666	1,629	109	47	12,271
1955	5,942	1,117	46	4	7,109	5,517	1,939	110	75	14,750
1956	5,913	1,129	181	2	7,225	5,590	1,640	50	28	14,533
1957	6,499	1,191	91	33	7,814	6,154	2,043	99	31	16,141
1958	5,973	1,037	126	...	7,136	6,429	2,421	16	37	16,039

TABLE 23—FACTORIES CLASSIFIED BY INDUSTRY WITH AVERAGE DAILY NUMBER OF WORKERS

S. No.	Name of Industry	Number of establishments	Average number of workers					Number of establishments for which information is not available
			Men	Women	Adolescents	Children	Total	
1	2	3	4	5	6	7	8	9
	Year—1952							
1	Cotton ginning and baling ...	5	33	89	...	...	122	...
2	Rice Mills ...	1	9	6	...	...	15	3
3	Manufacture of edible oils ...	21	359	223	...	...	582	4
4	Tobacco and allied products ...	11	318	...	38	18	374	9
5	Cotton Mills ...	4	3,409	576	...	...	3,985	...
6	Silk Mills ...	6	101	35	16	...	152	...
7	Furniture and fixtures ...	1	3	...	50	...	53	1
8	Printing, publishing and allied industries ...	6	123	...	...	...	123	...
9	Heavy chemicals ...	1	599	8	...	...	607	...
10	Fine and pharmaceutical chemicals ...	1	28	5	...	...	33	...
11	Agricultural implements ...	2	39	2	...	...	41	...
12	General and jobbing engineering ...	1	18	...	...	...	18	...
13	Motor vehicles manufacture and repair ...	8	181	1	...	...	182	2
14	Glass and glass products ...	2	214	112	...	...	326	...
15	Other industries not classified above ...	137	3,499	1,415	46	12	4,972	56
	Year—1953							
1	Rice Mills ...	3	17	13	10	...	40	2
2	Manufacture of edible oils ...	22	353	186	8	...	547	3
3	Tobacco and allied products ...	12	378	16	...	3	397	6
4	Cotton Mills ...	4	2,292	548	...	...	2,840	...
5	Silk Mills ...	6	113	37	25	...	175	...
6	Printing, publishing and allied industries ...	7	94	...	...	...	94	...
7	Heavy chemicals ...	1	549	4	...	...	553	...
8	Fine and pharmaceutical chemicals ...	1	27	5	...	...	32	...
9	Non-metallic mineral products ...	1	9	6	...	...	15	...
10	Agricultural implements ...	1	14	...	...	...	14	...
11	General and jobbing engineering ...	1	16	...	...	5	21	...
12	Motor vehicles manufacture and repair ...	9	170	1	12	6	189	3
13	Glass and glass products ...	2	172	115	...	...	287	...
14	Other industries not classified above ...	128	3,187	1,047	39	26	4,299	84

TABLE 23—FACTORIES CLASSIFIED BY INDUSTRY WITH AVERAGE DAILY NUMBER OF WORKERS—(contd.)

S. No.	Name of Industry	Number of establishments	Average number of workers					Number of establishments for which information is not available
			Men	Women	Adolescents	Children	Total	
1	2	3	4	5	6	7	8	9
	Year—1954							
1	Cotton ginning and baling ...	4	22	66	...	...	88	1
2	Rice Mills ...	7	41	37	13	...	91	1
3	Manufacture of edible oils ...	23	429	185	26	...	640	3
4	Tobacco and allied products ...	13	413	...	25	14	452	4
5	Cotton Mills ...	4	3,530	605	...	...	4,135	...
6	Silk Mills ...	7	153	46	26	...	225	...
7	Printing, publishing and allied industries ...	7	93	...	...	...	93	...
8	Heavy chemicals ...	1	613	7	...	...	620	...
9	Fine and pharmaceutical chemicals ...	1	27	4	...	...	31	...
10	Non-metallic mineral products ...	1	8	4	...	...	12	...
11	Agricultural implements ...	1	10	...	...	...	10	...
12	General and jobbing engineering ...	1	18	...	...	3	21	...
13	Motor vehicles manufacture and repair ...	8	159	1	...	...	160	...
14	Glass and glass products ...	2	184	140	...	...	324	...
15	Other industries not classified above ...	152	3,728	1.545	63	33	5,369	52
	Year—1955							
1	Cotton ginning and baling ...	3	11	74	...	...	85	...
2	Rice Mills ...	8	83	94	...	...	177	3
3	Manufacture of edible oils ...	25	447	250	12	...	709	...
4	Tobacco and allied products ...	13	438	...	7	31	476	1
5	Cotton Mills ...	5	3,901	587	...	...	4,488	...
6	Silk Mills ...	11	205	47	28	...	280	1
7	Printing, publishing and allied industries ...	6	84	...	1	...	85	...
8	Heavy chemicals ...	1	647	8	...	...	655	...
9	Fine and pharmaceutical chemicals ...	1	29	4	...	...	33	...
10	Agricultural implements ...	1	10	...	...	...	10	...
11	General and jobbing engineering ...	1	20	...	...	2	22	...
12	Motor vehicles manufacture and repair ...	9	172	...	...	...	172	...
13	Glass and glass products ...	2	214	136	...	...	350	...
14	Other industries not classified above ...	199	5,198	1,856	108	46	7,208	6

TABLE 23—FACTORIES CLASSIFIED BY INDUSTRY WITH AVERAGE DAILY NUMBER OF WORKERS—(contd.)

S. No.	Name of Industry	Number of establishments	Average number of workers					Number of establishments for which information is not available
			Men	Women	Adolescents	Children	Total	
1	2	3	4	5	6	7	8	9
	Year—1956							
1	Cotton ginning and baling ...	3	12	68	...	...	80	...
2	Rice Mills ...	17	194	139	...	...	333	...
3	Manufacture of edible oils ...	29	505	241	...	...	746	...
4	Tobacco and allied products ...	13	476	...	13	6	495	...
5	Cotton Mills ...	7	3,904	578	...	...	4,482	...
6	Silk Mills ...	15	274	52	54	2	382	...
7	Printing, publishing and allied industries ...	10	139	...	...	2	141	...
8	Heavy chemicals ...	1	709	9	...	...	718	...
9	Fine and pharmaceutical chemicals ...	1	30	5	...	...	35	...
10	Agricultural implements ...	2	27	...	...	...	27	...
11	General and jobbing engineering ...	1	20	...	...	2	22	...
12	Motor vehicles manufacture and repair ...	9	189	...	...	...	189	...
13	Other industries not classified above ...	157	5,024	1,677	164	18	6,883	...
	Year—1957							
1	Cotton ginning and baling ...	4	11	88	...	...	99	...
2	Rice Mills ...	22	222	188	5	...	415	...
3	Manufacture of edible oils ...	31	383	284	...	...	667	...
4	Tobacco and allied products ...	13	463	3	4	13	483	...
5	Cotton Mills ...	8	4,418	619	...	...	5,037	...
6	Silk Mills ...	14	239	59	26	29	353	...
7	Printing, publishing and allied industries ...	10	163	...	1	2	166	...
8	Heavy chemicals ...	1	747	13	...	...	760	...
9	Fine and pharmaceutical chemicals ...	1	28	5	...	...	33	...
10	Agricultural implements ...	2	26	...	...	...	26	...
11	General and jobbing engineering ...	1	21	...	...	2	23	...
12	Motor vehicles manufacture and repair ...	13	240	...	...	...	240	...
13	Glass and glass products ...	2	211	123	...	...	334	...
14	Other industries not classified above ...	193	5,481	1,852	154	18	7,505	...

TABLE 23—FACTORIES CLASSIFIED BY INDUSTRY WITH AVERAGE DAILY NUMBER OF WORKERS—(concld.)

S. No.	Name of Industry	Number of establishments	Average number of workers					Number of establishments for which information is not available
			Men	Women	Adolescents	Children	Total	
1	2	3	4	5	6	7	8	9
		Year—1958						
1	Cotton ginning and baling ...	6	53	135	...	...	188	...
2	Rice Mills ...	25	281	219	...	...	500	...
3	Manufacture of edible oils ...	32	363	255	...	...	618	...
4	Tobacco and allied products ...	12	450	1	2	11	464	...
5	Cotton Mills ...	8	4,282	574	1	...	4,857	...
6	Silk Mills ...	14	247	69	29	...	345	...
7	Printing, publishing and allied industries ...	10	188	...	...	4	192	...
8	Heavy chemicals ...	1	840	8	...	...	848	...
9	Fine and pharmaceutical chemicals ...	1	26	5	...	...	31	...
10	General and jobbing engineering ...	3	57	...	...	3	60	...
11	Motor vehicles manufacture and repair ...	14	254	...	3	...	257	...
12	Glass and glass products ...	2	183	115	...	...	298	...
13	Other industries not classified above ...	198	5,178	2,077	107	19	7,381	...

TABLE 24—EDUCATIONAL INSTITUTIONS AND PUPILS

S. No.	Class of institutions	Number of institutions		Number of pupils			Teaching staff			Other staff		
		Govt.	Others	Males	Females	Total	Males	Females	Total	Males	Females	Total
1	2	3	4	5	6	7	8	9	10	11	12	13
				Year 1951—1952								
1	Universities ...	N.A.	N.A.	N.A.	N.A.	N.A.	N.A.	N.A.	N.A.	N.A.	N.A.	N.A.
2	Degree Colleges ...	...	1	688	45	733	...	...	...	...	...	...
3	Second Grade Colleges ...	N.A.	N.A.	N.A.	N.A.	N.A.	N.A.	N.A.	N.A.	N.A.	N.A.	N.A.
4	Colleges of Oriental Learning ...	,,	,,	,,	,,	,,	,,	,,	,,	,,	,,	,,
5	Engineering Colleges ...	,,	,,	,,	,,	,,	,,	,,	,,	,,	,,	,,
6	Medical Colleges ...	,,	,,	,,	,,	,,	,,	,,	,,	,,	,,	,,
7	Training Schools ...	,,	,,	,,	,,	,,	,,	,,	,,	,,	,,	,,
8	Technical Schools ...	,,	,,	,,	,,	,,	,,	,,	,,	,,	,,	,,
9	Training Schools ...	3	2	344	223	567	,,	,,	,,	,,	,,	,,
10	Secondary Schools ...	4	47	20,453	3,555	24,008	,,	,,	,,	,,	,,	,,
11	Higher Secondary Schools ...	N.A.	N.A.	N.A.	N.A.	N.A.	,,	,,	,,	,,	,,	,,
12	Basic Schools ...	,,	1	22	27	49	,,	,,	,,	,,	,,	,,
13	Primary Schools ...	21	1,057	107,128	43,900	151,028	3,258	1,199	4,457	,,	,,	,,
				Year 1952—1953								
1	Universities ...	N.A.	N.A.	N.A.	N.A.	N.A.	N.A.	N.A.	N.A.	N.A.	N.A.	N.A.
2	Degree Colleges ...	,,	1	724	59	783	,,	,,	,,	,,	,,	,,
3	Second Grade Colleges ...	,,	N.A.	N.A.	N.A.	N.A.	,,	,,	,,	,,	,,	,,
4	Colleges of Oriental Learning ...	,,	,,	,,	,,	,,	,,	,,	,,	,,	,,	,,
3	Engineering Colleges ...	,,	,,	,,	,,	,,	,,	,,	,,	,,	,,	,,
6	Medical Colleges ...	,,	,,	,,	,,	,,	,,	,,	,,	,,	,,	,,
7	Training Colleges ...	,,	,,	,,	,,	,,	,,	,,	,,	,,	,,	,,
8	Technical Schools ...	,,	,,	,,	,,	,,	,,	,,	,,	,,	,,	,,
9	Training Schools ...	3	3	371	226	597	,,	,,	,,	,,	,,	,,

TABLE 24—EDUCATIONAL INSTITUTIONS AND PUPILS—(contd.)

S. No.	Class of institutions	Number of institutions		Number of pupils			Teaching staff			Other staff		
		Govt.	Others	Males	Females	Total	Males	Females	Total	Males	Females	Total
1	2	3	4	5	6	7	8	9	10	11	12	13
	Year 1952—1953—(concld.)											
10	Secondary Schools ...	4	56	23,145	3,820	26,965	N.A.	N.A.	N.A.	N.A.	N.A.	N.A.
11	Higher Secondary Schools ...	N.A.	N.A.	N.A.	N.A.	N.A.	,,	,,	,,	,,	,,	,,
13	Basic Schools ...	1	11	1,249	392	1,641	,,	,,	,,	,,	,,	,,
13	Primary Schools ...	20	1,065	107,627	46,753	154,380	3,384	1,403	4,787	,,	,,	,,
	Year 1953—1954											
1	Universities ...	N.A.	N.A.	N.A.	N.A.	N.A.	N.A.	N.A.	N.A.	N.A.	N.A.	N.A.
2	Degree Colleges ...	,,	1	762	60	822	,,	,,	,,	,,	,,	,,
3	Second Grade Colleges ...	,,	N.A.	N.A.	N.A.	N.A.	,,	,,	,,	,,	,,	,,
4	Colleges of Oriental Learning ...	,,	,,	,,	,,	,,	,,	,,	,,	,,	,,	,,
5	Engineering Colleges ...	,,	,,	,,	,,	,,	,,	,,	,,	,,	,,	,,
6	Medical Colleges ...	,,	,,	,,	,,	,,	,,	,,	,,	,,	,,	,,
7	Training Colleges ...	,,	,,	,,	,,	,,	,,	,,	,,	,,	,,	,,
8	Technical Schools ...	,,	,,	,,	,,	,,	,,	,,	,,	,,	,,	,,
9	Training Schools ...	3	3	385	232	617	,,	,,	,,	,,	,,	,,
10	Secondary Schools ...	4	60	24,712	4,471	29,183	,,	,,	,,	,,	,,	,,
11	Higher Secondary Schools ...	N.A.	N.A.	N.A.	N.A.	N.A.	,,	,,	,,	,,	,,	,,
12	Basic Schools ...	1	31	3,082	1,136	4,218	,,	,,	,,	,,	,,	,,
13	Primary Schools ...	20	1,080	109,176	52,469	161,645	2,828	1,298	4,126	,,	,,	,,
	Year 1954—1955											
1	Universities ...	N.A.	N.A.	N.A.	N.A.	N.A.	N.A.	N.A.	N.A.	N.A.	N.A.	N.A.
2	Degree Colleges ...	,,	1	812	73	885	,,	,,	,,	,,	,,	,,
3	Second Grade Colleges ...	N.A.	N.A.	N.A.	N.A.	N.A.	N.A.	N.A.	N.A.	N.A.	N.A.	N.A.

TABLE 24—EDUCATIONAL INSTITUTIONS AND PUPILS—(contd.)

S. No.	Class of institutions	Number of institutions		Number of pupils			Teaching staff			Other staff		
		Govt.	Others	Males	Females	Total	Males	Females	Total	Males	Females	Total
1	2	3	4	5	6	7	8	9	10	11	12	13
	Year 1958—1959—(concld.)											
4	Colleges of Oriental Learning ...	N.A.	N.A.	N.A.	N.A.	N.A.	N.A.	N.A.	N.A.	N.A.	N.A.	N.A.
5	Engineering Colleges ...	,,	,,	,,	,,	,,	,,	,,	,,	,,	,,	,,
6	Medical Colleges ...	,,	,,	,,	,,	,,	,,	,,	,,	,,	,,	,,
7	Training Colleges ...	,,	,,	,,	,,	,,	,,	,,	,,	,,	,,	,,
8	Technical Schools ...	,,	,,	,,	,,	,,	,,	,,	,,	,,	,,	,,
9	Training Schools ...	3	3	334	234	568	,,	,,	,,	,,	,,	,,
10	Secondary Schools ...	4	61	25,809	5,037	30,846	,,	,,	,,	,,	,,	,,
11	Higher Secondary Schools ...	N.A.	N.A.	N.A.	N.A.	N.A.	,,	,,	,,	,,	,,	,,
12	Basic Schools ...	1	31	3,145	1,228	4,373	,,	,,	,,	,,	,,	,,
13	Primary Schools ...	23	1,699	129,869	61,860	191,729	3,579	1,509	5,088	,,	,,	,,
	Year 1955—1956											
1	Universities ...	N.A.	N.A.	N.A.	N.A.	N.A.	N.A.	N.A.	N.A.	N.A.	N.A	N.A.
2	Degree Colleges ...	,,	1	851	90	941	,,	,,	,,	,,	,,	,,
3	Second Grade Colleges ...	,,	N.A.	N.A.	N.A.	N.A.	,,	,,	,,	,,	,,	,,
4	Colleges of Oriental Learning ...	,,	,,	,,	,,	,,	,,	,,	,,	,,	,,	,,
5	Engineering Colleges ...	,,	,,	,,	,,	,,	,,	,,	,,	,,	,,	,,
6	Medical Colleges ...	,,	,,	,,	,,	,,	,,	,,	,,	,,	,,	,,
7	Training Colleges ...	1	,,	48	,,	48	8	,,	8	7	,,	7
8	Technical Schools ...	N.A.	,,	N.A.	,,	N.A.	N.A.	,,	N.A.	N.A.	,,	N.A.
9	Training Schools ...	3	3	254	248	502	,,	,,	,,	,,	,,	,,
10	Secondary Schools ...	4	62	27,787	5,750	33,537	,,	,,	,,	,,	,,	,,
11	Higher Secondary Schools ...	N.A.	N.A.	N.A.	N.A.	N.A.	,,	,,	,,	,,	,,	,,
12	Basic Schools ...	2	60	7,825	3,595	11,420	,,	,,	,,	,,	,,	,,
13	Primary Schools ...	22	1,932	139,691	65,054	204,745	4,166	1,580	5,746	,,	,,	,,

TABLE 24—EDUCATIONAL INSTITUTIONS AND PUPILS—(contd.)

S. No.	Class of institutions	Number of institutions		Number of pupils			Teaching Staff			Other staff		
		Govt.	Others	Males	Females	Total	Males	Females	Total	Males	Females	Total
1	2	3	4	5	6	7	8	9	10	11	12	13
	Year 1956—1957											
1	Universities ...	N.A.	N.A.	N.A.	N.A.	N.A.	N.A.	N.A.	N.A.	N.A.	N.A.	N.A.
2	Degree Colleges ...	,,	1	895	100	995	,,	,,	,,	,,	,,	,,
3	Second Grade Colleges ...	,,	N.A.	N.A.	N.A.	N.A.	,,	,,	,,	,,	,,	,,
4	Colleges of Oriental Learning ...	,,	,,	,,	,,	,,	,,	,,	,,	,,	,,	,,
5	Engineering Colleges ...	,,	,,	,,	,,	,,	,,	,,	,,	,,	,,	,,
6	Medical Colleges ...	,,	,,	,,	,,	,,	,,	,,	,,	,,	,,	,,
7	Training Colleges ...	1	,,	75	,,	75	10	,,	10	9	,,	9
8	Technical Schools ...	N.A.	,,	,,	N.A.	,,	N.A.	N.A.	,,	N.A.	N.A.	,,
9	Training Schools ...	3	3	321	265	586	,,	,,	,,	,,	,,	,,
10	Secondary Schools ...	4	86	31,438	7,485	38,923	,,	,,	,,	,,	,,	,,
11	Higher Secondary Schools ...	N.A.	N.A.	N.A.	N.A.	N.A.	N.A.	,,	,,	,,	,,	,,
12	Basic Schools ...	2	60	8,371	3,846	12,212	,,	,,	,,	,,	,,	,,
13	Primary Schools ...	21	2,005	145,471	68,901	214,372	4,401	1,659	6,060	,,	,,	,,
	Year 1957—1958											
1	Universities ...	N.A.	N.A.	N.A.	N.A.	N.A.	N.A.	N.A.	N.A.	N.A.	N.A.	N.A.
2	Degree Colleges ...	,,	1	673	83	756	,,	,,	,,	,,	,,	,,
3	Second Grade Colleges ...	,,	N.A.	N.A.	N.A.	N.A.	,,	,,	,,	,,	,,	,,
4	Colleges of Oriental Learning ...	,,	,,	,,	,,	,,	,,	,,	,,	,,	,,	,,
5	Engineering Colleges ...	,,	,,	,,	,,	,,	,,	,,	,,	,,	,,	,,
6	Medical Colleges ...	,,	,,	,,	,,	,,	,,	,,	,,	,,	,,	,,
7	Training Colleges ...	1	,,	68	,,	68	11	,,	11	8	,,	8
8	Technical Schools ...	N.A.	,,	N.A.	,,	N.A.	N.A.	,,	,,	,,	,,	,,
9	Training Schools ...	4	3	500	265	765	,,	,,	,,	,,	,,	,,
10	Secondary Schools ...	4	100	34,513	9,318	43,831	,,	,,	,,	,,	,,	,,

TABLE 24—EDUCATIONAL INSTITUTIONS AND PUPILS—(contd.)

S. No.	Class of institutions	Number of institutions		Number of pupils			Teaching Staff			Other staff		
		Govt.	Others	Males	Females	Total	Males	Females	Total	Males	Females	Total
1	2	3	4	5	6	7	8	9	10	11	12	13
	Year 1957—1958—(concld.)											
11	Higher Secondary Schools ...	N.A.	N.A.	N.A.	N.A.	N.A.	N.A.	N.A	N.A.	N.A.	N.A.	N.A.
12	Basic Schools ...	2	95	11,724	6,186	17,910	,,	,,	,,	,,	,,	,,
13	Primary Schools ...	21	2,130	150,725	72,181	222,906	4,481	1,844	6,325	,,	,,	,,
	Year 1958—1959											
1	Universities ...	N.A.	N.A.	N.A.	N.A.	N.A.	N.A.	N.A.	N.A.	N.A.	N.A.	N.A.
2	Degree Colleges ...	,,	1	654	94	748	,,	,,	,,	,,	,,	,,
3	Second Grade Colleges ...	,,	N.A.	N.A.	N.A.	N.A.	,,	,,	,,	,,	,,	,,
4	Colleges of Oriental Learning ...	,,	,,	,,	,,	,,	,,	,,	,,	,,	,,	,,
5	Engineering Colleges ...	,,	,,	,,	,,	,,	,,	,,	,,	,,	,,	,,
6	Medical Colleges ...	,,	,,	,,	,,	,,	,,	,,	,,	,,	,,	,,
7	Training Colleges ...	1	,,	55	,,	55	11	,,	11	9	,,	9
8	Technical Schools ...	N.A.	1	119	,,	119	11	,,	11	13	,,	13
9	Training Schools ...	4	3	546	265	811	N.A.	,,	N.A.	N.A.	,,	N.A.
10	Secondary Schools ...	4	102	37,313	10,387	47,700	,,	,,	,,	,,	,,	,,
11	Higher Secondary Schools ...	N.A.	N.A.	N.A.	N.A.	N.A.	,,	,,	,,	,,	,,	,,
12	Basic Schools ...	2	115	14,886	8,064	22,950	,,	,,	,,	,,	,,	,,
13	Primary Schools ...	21	2,300	163,100	77,380	240,480	4,623	1,869	6,492	,,	,,	,,
	Year 1959—1960											
1	Universities ...	N.A.	N.A.	N.A.	N.A.	N.A.	N.A.	N.A.	N.A.	N.A.	N.A.	N.A.
2	Degree Colleges ...	,,	1	660	81	741	,,	,,	,,	,,	,,	,,
3	Second Grade Colleges ...	,,	N.A.	N.A.	N.A.	N.A.	,,	,,	,,	,,	,,	,,
4	Colleges of Oriental Learning ...	,,	,,	,,	,,	,,	,,	,,	,,	,,	,,	,,

TABLE 24—EDUCATIONAL INSTITUTIONS AND PUPILS—(concld.)

S. No.	Class of institutions	Number of institutions		Number of pupils			Teaching staff			Other staff		
		Govt.	Others	Males	Females	Total	Males	Females	Total	Males	Females	Total
1	2	3	4	5	6	7	8	9	10	11	12	13
				Year 1959—1960—(concld.)								
5	Engineering Colleges ...	N.A.	N.A.	N.A.	N.A.	N.A.	N.A.	N.A.	N.A.	N.A.	N.A.	N.A.
6	Medical Colleges ...	,,	,,	,,	,,	,,	,,	,,	,,	,,	,,	,,
7	Training Colleges ...	1	N.A.	50	50	50	11	,,	11	9	,,	...
8	Technical Schools ...	N.A.	1	241	241	241	20	,,	20	14	—	14
9	Training Schools ...	4	3	662	304	966	N.A.	,,	N.A.	N.A.	N.A.	N.A.
10	Secondary Schools ...	4	105	40,165	11,989	52,154	,,	,,	,,	,,	,,	,,
11	Higher Secondary Schools ...	N.A.	N.A.	N.A.	N.A.	N.A.	,,	,,	,,	,,	,,	,,
12	Basic Schools ...	2	144	17,455	9,684	27,139	,,	,,	,,	,,	,,	,,
13	Primary Schools ...	21	2,501	173,557	84,771	258,328	5,045	2,008	7,053	,,	,,	,,

TABLE 25—ALPHABETICAL LIST OF HIGH SCHOOLS IN THE DISTRICT

(As on 1st September 1961)

S. No.	Name of School	Maintained by	Highest Form or Standard
1	2	3	4
1	Anthony High School, Elathigiri ...	Aided Mission	X Std.
2	Bharathi Vidyalaya High School, Salem ...	Aided Non-Mission	X Std.
3	Bharathi Vidyalaya High School, Subramaniya Nagar, Salem Jn. ...	,,	X Std.
4	Board High School, Belur ...	District Board	X Std.
5	Board High School, Elampillai ...	,,	X Std.
6	Board High School, Mallur ...	,,	X Std.
7	Board High School, Attayampatti ...	,,	X Std.
8	Board High School, Valappadi ...	,,	X Std.
9	Board High School, Ayodyapatnam ...	,,	X Std.
10	Board Secondary School, Valasaiyur ...	,,	VIII Std.
11	Board Secondary School, Yercaud ...	,,	VIII Std.
12	Board Secondary School, Mettupatti ...	,,	VIII Std.
13	Board High School, Rasipuram ...	,,	X Std.
14	Board High School, Vennandur ...	,,	X Std.
15	Board High School, Tho-Jedarapalayam ...	,,	X Std.
16	Board High School, Namagripet ...	,,	X Std.
17	Board High School, Vedugam ...	,,	X Std.
18	Board High School, Namakkal South ...	,,	X Std.
19	Board High School, Sendumangalam ...	,,	X Std.
20	Board High School, Mohanur ...	,,	X Std.
21	Board High School, Karichipalayam ...	,,	X Std.
22	Board High School, Karaikurichipudur ...	,,	X Std.
23	Board High School, Pothanur ...	,,	X Std.
24	Board High School, Belukurichi ...	,,	X Std.
25	Board High School, Erumaipatti ...	,,	X Std.
26	Board High School, Varagur ...	,,	X Std.
27	Board Secondary School, Pandamangalam ...	,,	IX Std.
28	Board High School, Palapatti ...	,,	X Std.
29	Board High School, Sellappampatty ...	,,	X Std.
30	Board High School, Namakkal North ...	,,	X Std.
31	Board Secondary School, Mangalapuram ...	,,	VIII Std.
32	Board Secondary School, Kandampalayam ...	,,	X Std.

TABLE 25—ALPHABETICAL LIST OF HIGH SCHOOLS IN THE DISTRICT—(contd.)

S. No.	Name of School	Maintained by	Highest Form or Standard
1	2	3	4
33	Board Secondary School, Paramathy ...	District Board	IX Std.
34	Board High School, Athur ...	,,	X Std.
35	Board High School, Gangavalli ...	,,	X Std.
36	Board High School, Thammampatti ...	,,	X Std.
37	Board High School, Peddanaickenpalayam ...	,,	X Std.
38	Board Secondary School, Aragalur ...	,,	IX Std.
39	Board High School, Tiruchengode ...	,,	X Std.
40	Board High School, Mallasamudram ...	,,	X Std.
41	Board High School, Komarapalayam ...	,,	X Std.
42	Board High School, Vaiyappamalai ...	,,	X Std.
43	Board High School, Pallipalayam ...	,,	X Std.
44	Board High School, Elachipalayam ...	,,	X Std.
45	Board High School, Chittalandur ...	,,	X Std.
46	Board Secondary School, Thannirpandalpalayam	,,	X Std.
47	Board Secondary School, Velagoundanpatty ...	,,	X Std.
48	Board High School, Idapadi ...	,,	IX Std.
49	Board High School, Mc. Donald's Choultry ...	,,	X Std.
50	Board High School, Sankari ...	,,	X Std.
51	Board High School, Kanganapuram ...	,,	X Std.
52	Board Secondary School, Thevoor ...	,,	X Std.
53	Board High School, Micheri ...	,,	VIII Std.
54	Board High School, Periapatti ...	,,	X Std.
55	Board High School, Vanavasi ...	,,	X Std.
56	Board High School, Jalakantapuram ...	,,	X Std.
57	Board High School, Nadupatti ...	,,	X Std.
58	Board High School, Muthunaickenpatti ...	,,	X Std.
59	Board Secondary School, Karuppur ...	,,	X Std.
60	Board High School. Krishnagiri ...	,,	X Std.
61	Board Secondary School, Sennappanpatti ...	,,	X Std.
62	Board High School, Kaveripatnam ...	,,	X Std.
63	Board High School, Nagarasampatti ...	,,	X Std.
64	Board High School, Veppanapalli ...	,,	X Std.
65	Board High School, Barur ...	,,	X Std.
66	Board High School, Bargur ...	,,	X Std.

ABILE 25—ALPHABETICAL LIST OF HIGH SCHOOLS IN THE DISTRICT—(contd.)

S. No.	Name of School	Maintained by	Highest Form or Standard
1	2	3	4
67	Board Secondary School, Thogarapalli ...	District Board	VIII Std.
68	Board Secondary School, Singaralapatti ...	,,	VIII Std.
69	Board Secondary School, Mathur ...	,,	VIII Std.
70	Board High School, Dharmapuri ...	,,	X Std.
71	Board High School, Palacode ...	,,	X Std.
72	Board High School, Pennagaram ...	,,	X Std.
73	Board High School, Laligam ...	,,	X Std.
74	Board High School, Panparapatti ...	,,	X Std.
75	Board High School, Karimangalam ...	,,	X Std.
76	Board Secondary School, Marandahalli ...	,,	X Std.
77	Board Secondary School, Toppur ...	,,	X Std.
78	Board Secondary School, Palayampudur ...	,,	VIII Std.
79	Board Secondary School, Indur ...	,,	VIII Std.
80	Board Secondary School, Adamancottah ...	,,	VIII Std.
81	Board Secondary School, Bandahalli ...	,,	VIII Std.
82	Board High School, Harur ...	,,	X Std.
83	Board High School, Kadathur ...	,,	X Std.
84	Board High School, Pappireddipatti ...	,,	X Std.
85	Board High School, Kambainallur ...	,,	X Std.
86	Board High School, Kallavi ...	,,	X Std.
87	Board High School, Uthankarai ...	,,	IX Std.
88	Board Secondary School, Menisi ...	,,	X Std.
89	Board Secondary School, B. Kurinjipatti ...	,,	IX Std.
90	Board High School, Hosur ...	,,	X Std.
91	Board High School, Denkanicotta ...	,,	X Std.
92	Board High School, Thatti ...	,,	X Std.
93	Board High School, Keelamangalam ...	,,	X Std.
94	Board Secondary School, Bagalur ...	,,	VIII Std.
95	Board Secondary School, Sholagiri ...	,,	VIII Std.
96	Board Secondary School, Royakotta ...	,,	IX Std.
97	Board Girl's High School, Sendamangalam ...	,,	VIII Std.
98	Board Secondary School for Girl's, Attur ...	,,	X Std.
99	Board Secondary School for Girl's, Tiruchengode	,,	X Std.
100	Board High School for Girl's, Krishnagiri ...	,,	X Std.

TABLE 25—ALPHABETICAL LIST OF HIGH SCHOOLS IN THE DISTRICT—(conc

S. No.	Name of School		Maintained by	Highest Form or Standar
1	2		3	4
101	C.S.I. High School, Salem	...	Aided Mission	X Std.
102	Gokulantha Hindu Mahajana High School, Salem	...	Aided Non-Mission	X Std.
103	Government Girl's High School, Dharmapuri	...	Government	X Std.
104	Government Secondary and Basic Training School for Women, Namakkal	...	,,	X Std.
105	Government High School, Mettur Dam	...	,,	X Std.
106	Government Girl's High School, Salem	...	,,	X Std.
107	Gugai High School, Gugai	...	Aided Non-Mission	X Std.
108	Jayarani Girl's High School, Shevapet	...	Aided Mission	IX Std.
109	K. K. High School, Velur	...	Aided Non-Mission	X Std.
110	Little Flower High School, Salem	...	Aided Mission	X Std.
111	Mahadeva Vidyalayam High School, Tiruchengode	...	Aided Non-Mission	X Std.
112	Municipal High School, Salem	...	Municipal	X Std.
113	Municipal High School, Ammapet	...	,,	X Std.
114	Municipal High School, Pavadi	...	,,	X Std.
115	Municipal High School, Shevapet	...	,,	X Std.
116	Municipal High School, Rasipuram	...	,,	X Std.
117	Municipal High School for Girl's Pavadi, Salem		,,	X Std.
118	National Girl's High School, Rasipuram	...	Aided Non-Mission	X Std.
119	Nirmala High School, Kolathur	...	Aided Mission	X Std.
120	Sengunthar Mahajana High School, Gurusamipalayam	...	Aided Non-Mission	X Std.
121	Sengunthar Mahajana High School, Tharamangalam	...	Aided Non-Mission	X Std.
122	Sri Ramamurthy High School, Vasanthapuram	...	,,	X Std.
123	Sri Sarada Vidyalaya Girl's High School, Alagapuram	...	,,	X Std.
124	St. Mary's Girl's High School, Salem	...	Aided Mission	X Std.
125	St. Mary's Girl's High School, Mettur Dam	...	,,	X Std.
126	Vaideswara High School, Mettur Dam (Railway Station)	...	Aided Non-Mission	X Std.
127	V. C. High School, Omalur	...	,,	X Std.

TABLE 26—PARTICULARS OF LIBRARY AND READING ROOM FACILITIES IN THE DISTRICT

Year	No. of Libraries				Reading Rooms		Whether subsidised by the State	Daily average atten-dance
	Govt./Local Library Authority	Local Bodies	Others	Total	Number	By whom maintained		
1	2	3	4	5	6	7	8	9
1951	...	7	7	14	2	Private	Yes	262
1952	...	8	6	14	2	Private	Yes	270
1953	1	7	6	14	2	Private	Yes	257
1954	5	7	6	18	2	Private	Yes	278
1955	15	7	6	28	2	Private	Yes	936
1956	18	11	7	36	1 2	Local body Private	Yes	1,463
1957	31	11	7	49	1 2	Local body Private	Yes	2,036
1958	37	11	8	56	1 2	Local body Private	Yes	2,499
1959	40	13	10	63	1 2	Local body Private	Yes	3,139
1960	48	14	10	72	1 4	Local body Private	Yes	3,564

TABLE 27—PARTICULARS OF REGISTERED BIRTHS IN THE DISTRICT

Year	Males Females Total	Number of Births during January	February	March	April	May	June	July	August	September	October	November	December	Total
1	2	3	4	5	6	7	8	9	10	11	12	13	14	15
1954	Males	2,977	2,563	2,852	3,120	3,760	3,604	3,397	3,783	4,088	4,393	4,297	4,179	43,013
	Females	2,878	2,235	2,645	2,840	3,556	3,485	3,192	3,393	3,850	4,003	3,936	3,851	39,864
	Total	**5,855**	**4,798**	**5,497**	**5,960**	**7,316**	**7,089**	**6,589**	**7,176**	**7,938**	**8,396**	**8,233**	**8,030**	**82,877**
1955	Males	3,798	3,233	4,090	4,001	4,963	5,169	4,701	4,578	4,544	4,544	3,991	3,886	51,498
	Females	3,579	2,970	3,617	3,863	4,751	4,855	4,550	4,216	4,246	4,339	3,789	3,691	48,466
	Total	**7,377**	**6,203**	**7,707**	**7,864**	**9,714**	**10,024**	**9,251**	**8,794**	**8,790**	**8,883**	**7,780**	**7,577**	**99,964**
1956	Males	3,362	3,137	3,447	3,709	4,772	4,512	3,976	3,830	3,537	3,386	3,394	2,921	43,983
	Females	3,242	2,860	3,128	3,464	4,534	4,256	3,614	3,467	3,294	3,159	3,280	2,760	41,058
	Total	**6,604**	**5,997**	**6,575**	**7,173**	**9,306**	**8,768**	**7,590**	**7,297**	**6,831**	**6,545**	**6,674**	**5,681**	**85,041**
1957	Males	2,983	2,743	2,951	2,932	3,269	3,670	3,639	3,580	3,685	3,940	3,797	3,676	40,865
	Females	2,624	2,430	2,752	2,789	3,063	3,248	3,477	3,324	3,416	3,785	3,409	3,419	37,736
	Total	**5,607**	**5,173**	**5,703**	**5,721**	**6,332**	**6,918**	**7,116**	**6,904**	**7,101**	**7,725**	**7,206**	**7,095**	**78,601**
1958	Males	3,069	2,771	3,002	3,048	3,672	4,145	4,220	3,974	4,066	4,326	3,856	3,821	43,970
	Females	2,917	2,566	2,654	2,807	3,279	3,598	3,898	3,665	3,853	3,971	3,559	3,400	40,167
	Total	**5,986**	**5,337**	**5,656**	**5,855**	**6,951**	**7,743**	**8,118**	**7,639**	**7,919**	**8,297**	**7,415**	**7,221**	**84,137**
1959	Males	3,406	3,097	3,642	3,957	4,249	4,071	4,206	4,071	4,014	4,268	3,570	3,372	45,953
	Females	3,188	2,807	3,365	3,575	3,837	3,779	3,968	3,849	3,810	3,959	3,471	3,170	42,778
	Total	**6,594**	**5,904**	**7,007**	**7,532**	**8,086**	**7,850**	**8,174**	**7,920**	**7,854**	**8,227**	**7,041**	**6,542**	**88,731**
1960	Males	2,966	2,807	2,961	3,068	3,720	3,876	3,946	4,072	4,286	4,845	3,974	3,739	44,260
	Females	2,830	2,544	2,785	2,855	3,409	3,579	3,629	3,700	3,972	4,608	3,765	3,407	41,033
	Total	**5,796**	**5,351**	**5,746**	**5,923**	**7,129**	**7,455**	**7,575**	**7,772**	**8,258**	**9,453**	**7,739**	**7,146**	**85,343**

TABLE 28—DEATHS DUE TO SPECIFIED CAUSES AND TOTAL DEATHS DURING 1951—1960 (Monthly)

S. No.	Causes		January	February	March	April	May	June	July	August	September	October	November	December	Annual
1	2		3	4	5	6	7	8	9	10	11	12	12	14	15
							YEAR 1951								
1	Cholera	...	109	32	55	68	31	1	14	11	10	...	3	...	334
2	Smallpox	...	97	95	245	89	58	93	108	79	56	21	10	11	962
3	Plague	...	...	...	...	...	...	...	...	...	...	...	...	...	...
4	Fevers	...	821	846	900	804	930	869	760	787	792	694	646	766	9,615
5	Malaria	...	10	11	15	6	12	9	13	19	18	15	6	18	152
6	Dysentry & Diarrhoea	...	429	345	320	266	218	295	261	219	318	274	266	313	3,524
7	Respiratory diseases	...	295	208	209	180	278	221	214	219	205	203	212	267	2,711
8	Child births	...							Not available						
9	Total deaths	...	4,054	3,545	3,606	3,147	3,682	3,395	3,487	3,157	3,166	3,277	3,268	3,448	41,232
							YEAR 1952								
1	Cholera	...	4	19	19	4	1	10	174	225	91	291	210	392	1,440
2	Smallpox	...	30	11	13	12	19	8	13	32	8	8	35	22	211
3	Plague	...	...	...	...	2	...	...	...	...	...	...	...	2	4
4	Fevers	...	736	607	642	631	787	722	838	830	752	827	1,091	990	9,453
5	Malaria	...	18	54	35	40	32	39	69	63	53	92	24	35	554
6	Dysentry & Diarrhoea	...	299	209	200	218	232	252	370	348	326	327	277	352	3,410
7	Respiratory diseases	...	225	253	250	259	200	239	276	338	319	414	420	557	3,750
8	Child births	...							Not available						
9	Total deaths	...	3,451	2,787	2,837	2,792	3,274	2,967	3,866	4,051	3,598	4,008	4,584	4,576	42,791
							YEAR 1953								
1	Cholera	...	249	56	89	8	8	1	16	53	42	159	216	121	1,018
2	Smallpox	...	30	6	9	...	2	5	4	11	15	1	56	33	172
3	Plague	...	...	...	...	...	...	...	...	...	4	...	...	2	6
4	Fevers	...	721	715	720	620	800	712	724	827	845	938	1,006	1,022	9,650

TABLE 28—DEATHS DUE TO SPECIFIED CAUSES AND TOTAL DEATHS DURING 1951—1960—(contd.)

S. No.	Causes		January	February	March	April	May	June	July	August	September	October	November	December	Annual
1	2		3	4	5	6	7	8	9	10	11	12	13	14	15
							YEAR 1953—(concld.)								
5	Malaria	...	17	40	33	5	12	10	6	6	16	21	54	9	229
6	Dysentry & Diarrhoea	...	349	197	177	96	189	221	142	201	221	209	500	428	2,930
7	Respiratory diseases	...	313	267	302	189	241	263	223	248	261	252	354	316	3,229
8	Child births	...						Not available							
9	Total deaths	...	3,576	2,949	2,970	2,399	3,232	3,098	2,843	3,509	3,493	3,906	4,812	4,601	41,388
							YEAR 1954								
1	Cholera	...	53	27	8	2	...	...	...	1	...	...	...	1	92
2	Smallpox	...	5	7	3	...	3	...	...	1	...	...	6	20	45
3	Plague	...	1	...	1	...	3	...	1	...	...	...	...	...	6
4	Fevers	...	1,001	785	686	783	934	807	841	832	788	825	851	842	9,975
5	Malaria	...	10	28	13	6	46	38	53	39	54	78	59	55	479
6	Dysentry & Diarrhoea	...	213	169	112	136	174	189	211	213	224	179	234	235	2,289
7	Respiratory diseases	...	212	215	202	236	249	254	239	242	253	259	263	232	2,856
8	Child births	...						Not available							
9	Total deaths	...	3,670	2,983	2,559	2,746	3,482	3,123	3,266	3,428	3,443	3,422	3,506	3,507	39,135
							YEAR 1955								
1	Cholera	...	6	10	...	...	...	...	...	...	...	10	...	...	26
2	Smallpox	...	6	4	...	1	2	2	2	...	...	...	3	1	21
3	Plague	...	...	...	...	...	...	...	...	...	...	...	...	...	...
4	Fevers	...	801	839	806	665	883	903	822	755	625	641	680	767	9,187
5	Malaria	...	57	12	33	45	56	35	59	53	33	31	26	40	480
6	Dysentry & Diarrhoea	...	184	104	128	155	157	192	187	136	93	92	100	117	1,645
7	Respiratory diseases	...	252	231	229	182	249	284	273	244	243	238	250	265	2,940
8	Child births	...						Not available							
9	Total deaths	...	3,399	2,938	3,202	2,892	3,542	3,703	3,427	3,066	2,730	2,823	2,933	3,287	37,942

TABLE 28—DEATHS DUE TO SPECIFIED CAUSES AND TOTAL DEATHS DURING 1951—1960—(contd.)

S. No.	Causes		January	February	March	April	May	June	July	August	September	October	November	December	Annual
1	2		3	4	5	6	7	8	9	10	11	12	13	14	15
							YEAR 1956								
1	Cholera	...	...	...	...	...	...	...	...	...	...	...	...	...	...
2	Smallpox	...	10	2	2	4	4	2	10	7	7	9	18	11	86
3	Plague	...	...	1	...	...	...	...	...	...	...	...	...	...	1
4	Fevers	...	720	593	628	755	755	667	654	574	557	519	669	769	7,860
5	Malaria	...	40	42	37	46	39	41	38	30	27	32	54	59	485
6	Dysentry & Diarrhoea	...	106	123	107	90	189	123	122	127	137	121	153	198	1,596
7	Respiratory diseases	...	267	225	250	226	227	246	246	191	200	192	214	290	2,774
8	Child births	...						Not available							
9	Total deaths	...	3,031	2,661	2,734	2,997	3,244	3,016	3,010	2,834	2,557	2,541	3,131	3,492	35,248
							YEAR 1957								
1	Cholera	...	...	...	...	35	...	...	...	...	...	2	27	60	124
2	Smallpox	...	39	50	37	32	46	18	19	28	51	52	63	124	559
3	Plague	...	...	...	...	...	...	...	...	...	...	...	...	1	1
4	Fevers	...	723	611	494	606	620	927	1,349	983	726	787	934	932	9,692
5	Malaria	...	41	41	37	36	30	19	19	24	29	22	30	27	355
6	Dysentry & Diarrhoea	...	157	107	128	137	126	228	236	185	162	152	238	292	2,148
7	Respiratory diseases	...	226	174	191	205	224	265	310	293	230	217	251	252	2,838
8	Child births	...						Not available							
9	Total deaths	...	3,206	2,678	2,473	2,654	2,794	3,637	4,658	3,612	3,122	3,233	3,742	4,237	40,046
							YEAR 1958								
1	Cholera	...	77	60	6	11	...	17	...	...	...	...	...	...	171
2	Smallpox	...	89	115	80	54	64	54	44	37	33	45	39	30	684
3	Plague	...	...	...	...	...	...	...	...	...	...	...	...	...	...
4	Fevers	...	760	453	666	703	791	750	724	636	614	681	642	653	8,073
5	Malaria	...	18	53	52	36	41	61	52	28	50	50	31	27	499

TABLE 28—DEATHS DUE TO SPECIFIED CAUSES AND TOTAL DEATHS DURING 1951—1960—(concld.)

S. No.	Causes	January	February	March	April	May	June	July	August	September	October	November	December	Annual
1	2	3	4	5	6	7	8	9	10	11	12	13	14	15
	YEAR 1958—(concld.)													
6	Dysentry & Diarrhoea	...	212	338	209	192	191	266	243	198	172	172	205	176	2,574
7	Respiratory diseases	...	262	231	254	228	254	265	273	237	207	234	243	267	2,955
8	Child births	—						Not available							
9	Total deaths	...	3,553	3,114	3,126	2,978	3,360	3,598	3,410	3,067	2,888	3,148	3,143	3,084	38,499
	YEAR 1959														
1	Cholera	...	...	...	...	...	...	...	...	...	...	...	...	...	...
2	Smallpox	...	18	22	31	34	17	18	21	16	14	3	3	5	202
3	Plague	...	4	3	—	—	...	...	...	...	...	...	...	.	7
4	Fevers	...	596	498	486	512	702	778	801	739	615	593	773	737	7,830
5	Malaria	—	19	8	43	23	9	5	24	15	5	23	5	4	183
6	Dysentry & Diarrhoea	...	164	101	171	161	152	179	250	212	164	138	138	158	1,988
7	Respiratory diseases	...	230	228	233	225	254	237	263	272	251	207	221	230	2,851
8	Child births	...	19	16	16	40	46	37	36	24	36	29	23	19	341
9	Total deaths	...	2,795	2,365	2,630	2,633	3,091	3,086	3,611	3,384	2,870	2,668	2,964	3,047	35,144
	YEAR 1960														
1	Cholera	...	...	—	...	...	...	...	...	...	...	...	...	...	...
2	Smallpox	...	10	4	2	2	17	7	4	3	2	3	8	9	71
3	Plague	...	...	...	4	...	...	...	2	...	...	4	3	1	14
4	Fevers	...	600	525	564	537	602	642	510	586	527	573	768	827	7,261
5	Malaria	...	5	4	5	8	8	4	9	8	22	18	20	28	139
6	Dysentry & Diarrhoea	...	241	178	140	183	200	132	162	178	162	176	201	233	2,186
7	Respiratory diseases	...	238	202	196	219	296	222	216	247	236	281	243	261	2,857
8	Child births	...	24	12	22	17	16	19	25	29	25	24	25	19	257
9	Total deaths	...	2,920	2,506	2,434	2,612	2,893	2,684	2,576	2,868	2,751	2,941	3,407	3,775	34,367

TABLE 29—DETAILS OF ANTI-ADULTERATION ACTIVITIES IN THE DISTRICT DURING 1951—60

Year	No. of food samples received	No. of samples adulterated	Percentage of adulteration	Total fines levied (in Rs.)	Remarks
1	2	3	4	5	6
1951—52	710	405	57·1	9,414	...
1952—53	701	351	50·2	10,338	...
1953—54	744	363	48·8	11,178	...
1954—55	765	392	51·2	9,592	...
1955—56	767	296	38·6	16,844	...
1956—57	756	282	37·3	24,405	...
1957—58	850	334	39·3	35;836	...
1958—59	831	263	30·4	18,675	...
1959—60	875	412	47·0	5,295	...

TABLE 30—NUMBER OF MATERNITY AND CHILD WELFARE CENTRES IN THE DISTRICT DURING 1951—60

Year	Government	Private	Local Body	Voluntary Organisation	Total
1	2	3	4	5	6
1951	...	...	28	...	28
1952	...	...	31	...	31
1953	...	1	37	...	38
1954	9	...	40	...	49
1955	3	...	40	...	43
1956	39	11	50	...	100
1957	58	...	53	10	121
1958	71	—	58	11	140
1959	81	...	54	10	145
1960	101	...	54	11	166

TABLE 31—LIST OF HOSPITALS/DISPENSARIES AND RELATED STATISTICS

Name of Hospital/ Dispensary	Village/ Panchayat where situated	By whom maintained	Year	No. of staff			Total bed strength	No. of patients treated		
				Medical	Nursing	Others		Males	Females	Total
1	2	3	4	5 (a)	5 (b)	5 (c)	6	7 (a)	7 (b)	7 (c)
1 Government Headquarters Hospital, Salem	Salem (District Headquarters)	Government	1957	13	42	132	337	122,184	151,432	273,616
			1958	14	42	134	400	122,255	156,211	278,466
			1959	15	52	167	400	124,593	167,333	291,926
			1960	16	52	151	400	118,360	205,992	324,352
2 Government Hospital, Rasipuram	Rasipuram	do	1957	2	2	10	23	24,683	28,913	53,596
			1958	2	3	10	23	19,544	25,519	45,063
			1959	2	3	10	23	19,659	27,265	46,924
			1960	2	3	10	23	21,294	34,604	55,898
3 Government Hospital, Attur	Attur	do	1957	2	5	11	40	34,160	46,112	80,272
			1958	2	5	20	60	19,197	36,650	55,847
			1959	2	8	21	60	20,306	37,336	57,642
			1960	2	8	21	60	20,214	40,039	60,253
4 Government Hospital, Mettur Dam	Mettur	do	1957	2	3	15	32	18,031	35,147	53,178
			1958	2	4	15	38	19,592	29,206	48,798
			1959	2	4	15	42	17,395	34,694	52,089
			1960	2	5	9	42	19,452	36,883	56,335
5 Government Hospital, Namakkal	Namakkal	do	1957	2	3	11	33	19,220	25,779	44,999
			1958	2	3	11	33	22,339	31,676	54,015
			1959	2	3	11	33	26,509	32,901	59,410
			1960	2	4	15	33	28,089	33,127	61,216
6 Government Hospital, Krishnagiri	Krishnagiri	do	1957	2	3	13	42	17,590	32,246	49,836
			1958	2	4	13	42	18,539	34,837	53,376
			1959	2	4	14	42	19,617	35,477	55,094
			1960	2	6	18	42	18,742	36,176	54,918
7 Government Hospital, Omalur	Omalur	do	1957	1	...	6	4	12,596	17,411	30,007
			1958	1	...	6	10	12,969	18,136	31,105
			1959	1	...	6	10	13,131	17,514	30,645
			1960	1	...	6	10	9,892	15,937	25,829
8 Government Hospital, Dharmapuri	Dharmapuri	do	1957	2	3	11	30	12,061	22,630	34,691
			1958	2	4	11	30	11,672	24,852	36,524
			1959	2	4	11	30	12,843	26,462	39,308
			1960	2	4	16	30	16,285	23,236	39,521

TABLE 31—LIST OF HOSPITALS/DISPENSARIES AND RELATED STATISTICS—(contd.)

Name of Hospital/ Dispensary	Village/ Panchayat where situated	By whom maintained	Year	No. of staff			Total bed strength	No. of patients treated		
				Medical	Nursing	Others		Males	Females	Total
1	2	3	4	5 (a)	5 (b)	5 (c)	6	7 (a)	7 (b)	7 (c)
9 Government Hospital, Tiruchengode	Tiruchengode	Government	1957	2	2	9	18	19,300	29,046	48,346
			1958	2	2	9	18	17,174	28,671	45,845
			1959	2	3	9	18	15,153	26,012	41,165
			1960	2	3	9	18	14,706	26,328	41,034
10 Government Hospital, Hosur	Hosur	do	1958	1	...	6	10	5,510	8,721	14,231
			1959	1	...	6	10	5,628	8,853	14,481
			1960	1	...	6	10	7,603	5,743	13,346
11 Government Hospital, Harur	Harur	do	1958	1	...	6	11	6,105	10,766	16,871
			1959	1	1	7	11	7,050	11,924	18,974
			1960	2	1	7	11	11,271	23,618	34,889
12 Government Hospital, Kaveripattinam (Local Fund Dispensary taken over by Government in 1960)	Kaveripattinam village and Panchayat	do	1960	1	...	6	8	14,447	17,823	32,270
13 Municipal Hospital, Ammapet	Salem-3	Salem Municipality	1957	2	...	12	12	16,776	51,278	68,054
			1958	2	...	12	24	16,808	52,540	69,348
			1958	2	...	12	24	16,137	55,879	72,016
			1960	2	...	13	28	16,167	56,049	72,216
14 Local Fund Hospital, Palacode	Palacode village	Local Bodies	1957	1	...	8	4	10,655	10,982	21,637
			1958	1	...	8	4	11,156	14,538	25,694
			1959	1	...	8	4	10,826	15,152	25,978
			1960	1	...	8	4	10,192	14,842	25,034
15 Local Fund Hospital, Sendamangalam	Sendamangalam village	do	1957	1	...	8	12	11,082	12,755	23,837
			1958	1	...	8	12	9,437	12,028	21,465
			1959	1	...	8	12	9,396	12,563	21,959
			1960	1	...	8	12	10,249	14,647	24,896
16 Local Fund Hospital, Yercaud	Yercaud village	do	1957	1	...	9	23	3,774	5,595	9,369
			1958	1	...	9	23	2,999	5,124	8,123
			1959	1	...	9	23	3,246	4,468	7,714
			1960	1	...	9	23	3,759	4,635	8,394
17 Local Fund Hospital, Mohanur	Mohanur village	do	1957	1	...	6	6	7,736	8,216	15,952
			1958	1	...	6	6	7,005	7,949	14,954
			1959	1	...	6	6	7,220	7,662	14,882
			1960	1	...	6	6	6,944	8,002	14,946

TABLE 31—LIST OF HOSPITALS/DISPENSARIES AND RELATED STATISTICS—(contd.)

Name of Hospital/ Dispensary	Village/ Panchayat where situated	By whom maintained	Year	No. of staff			Total bed strength	No. of patients treated		
				Medical	Nursing	Others		Males	Females	Total
1	2	3	4	5 (a)	5 (b)	5 (c)	6	7 (a)	7 (b)	7 (c)
18 Local Fund Hospital, Velur	Velur village	Local Bodies	1957	1	...	10	18	15,828	26,785	42,613
			1958	2	...	10	18	15,700	28,874	44,574
			1959	2	...	10	18	16,881	30,453	47,334
			1960	2	...	10	18	18,539	37,484	56,023
19 Local Fund Hospital, Kaveripattinam (taken over by Government in 1960)	Kaveripattinam village	do	1957	1	...	6	8	18,520	16,744	35,264
			1958	1	...	6	8	18,731	15,035	33,766
			1959	1	...	6	8	18,216	14,264	32,480
20 Local Fund Hospital, Hosur	Hosur	do	1957	1	...	6	10	6,114	10,030	16,144
21 Local Fund Hospital, Harur	Harur	do	1957	2	...	6	11	7,873	13,429	21,302
22 Government Hospital, Ettappur	Ettappur	Government	1960	1	...	9	10	3,775	7,877	11,652
23 Government Children Leprosy Sanatorium, Ettappur	Ettappur Village	do	1957	1	...	14	72	504	302	806
			1958	1	...	14	72	188	181	369
			1959	1	...	14	72	591	465	1,056
			1960	1	...	14	72	199	205	404
24 Government Leprosy Subsidiary Centre, Attur	Attur Taluk	do	1957	1	...	10	...	1,014	890	1,904
			1958	1	...	11	...	1,098	1,253	2,351
			1959	1	...	11	...	1,270	1,284	2,554
			1960	1	...	12	...	1,146	1,006	2,152
25 Government Dispensary, Komarapalayam	Komarapalayam Village	do	1957	1	...	5	...	7,486	13,325	20,811
			1958	1	...	6	...	6,916	11,375	18,291
			1959	1	...	6	...	6,281	11,623	17,904
			1960	1	...	6	...	6,885	13,437	20,322
26 Government Dispensary, Sankari	Sankari	do	1960	1	...	5	2	4,396	5,354	9,750
27 Central Jail Dispensary, Salem	Salem	do	1957	2	...	3	38	4,327	...	4,327
			1958	2	...	3	38	4,525	...	4,525
			1959	2	...	3	38	5,010	...	5,010
			1960	2	...	3	38	2,557	...	2,557

TABLE 31—LIST OF HOSPITALS/DISPENSARIES AND RELATED STATISTICS—(contd.)

Name of Hospital/ Dispensary	Village/ Panchayat where situated	By whom maintained	Year	No. of staff			Total bed strength	No. of patients treated		
				Medical	Nursing	Other		Male	Female	Total
1	2	3	4	5 (a)	5 (b)	5 (c)	6	7 (a)	7 (b)	7 (c)
28 Railway Dispensary, Salem Junction	Suramangalam (Salem Junction)	S. Railway	1957	1	...	6	...	5,666	7,332	12,998
			1958	1	...	6	...	6,065	5,520	11,586
			1959	1	...	6	...	6,492	4,908	11,400
			1960	1	...	6	...	8,930	8,420	17,350
29 Municipal Dispensary, Shevapet	Salem-2	Salem Municipality	1957	1	...	5	...	5,594	18,171	23,765
			1958	1	...	5	...	10,366	35,218	45,584
			1959	1	...	10	10	6,474	37,376	43,850
			1960	1	...	10	10	...	43,237	43,237
30 Local Fund Dispensary, Rayacottah	Royacottah Village	Local Bodies	1957	1	...	5	...	3,038	4,082	7,120
			1958	1	...	5	...	2,424	3,901	6,325
			1959	1	...	5	...	2,476	3,913	6,389
			1960	1	...	5	...	2,967	4,308	7,275
31 Local Fund Dispensary, Edappady	Edappady Village	do	1957	1	...	6	...	16,889	19,598	36,487
			1958	1	...	6	...	13,851	16,542	30,393
			1959	1	...	6	...	14,663	14,991	29,654
			1960	1	...	6	...	18,409	16,303	34,712
32 Local Fund Dispensary, Kariamangalam	Kariamangalam	do	1957	1	...	5	...	8,475	12,235	20,710
			1958	1	...	5	2	6,530	10,603	17,133
			1959	1	...	5	2	6,229	9,691	15,920
			1960	1	...	5	2	6,626	10,694	17,320
33 Local Fund Dispensary, Thally	Thally Village	do	1957	1	...	6	...	4,215	6,105	10,320
			1958	1	...	6	...	4,123	5,882	10,005
			1959	1	...	6	...	4,082	4,883	8,965
			1960	1	...	6	...	3,240	4,868	8,108
34 Local Fund Dispensary, Denkanicottah	Denkanicottah Village	do	1957	1	...	6	2	7,020	8,927	15,947
			1958	1	...	6	2	5,263	5,824	11,087
			1959	1	...	6	2	8,369	10,073	18,442
			1960	1	...	6	2	8,269	12,758	21,027
35 Local Fund Dispensary, Uthangarai	Uthangarai Village	do	1957	1	...	7	3	8,659	12,387	21,046
			1958	1	...	7	3	7,364	8,857	16,221
			1959	1	...	7	3	6,889	10,894	17,783
			1960	1	...	7	3	8,008	12,510	20,518

TABLE 31—LIST OF HOSPITALS/DISPENSARIES AND RELATED STATISTICS—(contd.)

Name of Hospital/ Dispensary	Village/ Panchayat where situated	By whom maintained	Year	No. of staff			Total bed strength	No. of patients treated		
				Medical	Nursing	Other		Male	Female	Total
1	2	3	4	5 (a)	5 (b)	5 (c)	6	7 (a)	7 (b)	7 (c)
36 Local Fund Dispensary, Mecheri	Mecheri Village ...	Local Bodies ...	1957	1	...	5	...	6,521	5,640	12,161
			1958	1	...	5	...	5,203	4,714	9,917
			1959	1	...	5	...	5,828	5,972	11,800
			1960	1	...	5	...	8,457	7,192	15,649
37 Local Fund Dispensary, Mallur	Mallur Village ...	do	1957	1	...	6	...	3,097	3,957	7,054
			1958	1	...	6	...	7,247	7,636	14,883
			1959	1	...	6	...	5,829	10,779	16,608
			1955	1	...	7	...	5,019	10,857	15,876
38 Local Fund Dispensary, Pennagaram	Pennagaram Village ...	do	1957	1	...	6	...	8,969	13,662	22,631
			1958	1	...	6	...	9,791	15,047	24,838
			1959	1	...	6	...	8,645	12,242	20,887
			1960	1	...	6	...	8,648	13,603	22,251
39 Local Fund Dispensary, Jalakantapuram	Jalakantapuram ...	do	1957	1	...	6	8	12,326	13,326	25,652
			1958	1	...	6	8	11,676	13,781	25,457
			1959	1	...	7	8	11,688	13,470	25,158
			1960	1	...	7	8	11,423	13,578	25,001
40 Local Fnnd Dispensary, Papparapatti	Papparapatti ...	do	1959	1	...	6	...	3,063	4,378	7,441
			1960	1	...	6	...	3,283	5,354	8,637
41 Local Fund Dispensary, Mathur	Mathur ...	do	1957	1	...	6	...	5,185	6,731	11,916
			1958	1	...	6	...	4,092	6,310	10,402
			1959	1	...	6	...	4,555	7,421	11,976
			1960	1	...	6	...	4,772	7,305	12,077
42 Local Fund Dispensary, Thammanpatti	Thammanpatti ...	do	1957	1	...	6	...	7,552	7,793	15,345
			1958	1	...	6	...	5,810	9,250	15,060
			1959	1	...	6	...	6,574	5,833	12,407
			1960	1	...	6	...	6,254	6,793	13,047
43 Local Fund Dispensary, Peddanaickenpalayam	Peddanaickenpalayam	do	1957	1	...	5	...	7,574	7,739	15,313
			1958	1	...	5	1	6,254	5,872	12,126
			1959	1	...	5	...	7,291	5,361	12,652
			1960	1	...	5	...	7,173	5,329	12,502
44 Local Fund Dispensary, Veppanapalli	Veppanapalli...	do	1957	1	...	6	...	3,299	4,122	7,421
			1958	1	...	6	...	3,533	4,371	7,904
			1959	1	...	6	...	5,970	7,424	13,394
			1960	1	...	6	...	6,709	7,768	14,477

TABLE 31—LIST OF HOSPITALS/DISPENSARIES AND RELATED STATISTICS—(contd.)

Name of Hospital/ Dispensary	Village/ Panchayat where situated	By whom maintained	Year	No. of staff			Total bed strength	No. of patients treated		
				Medical	Nursing	Other		Male	Female	Total
1	2	3	4	5 (a)	5 (b)	5 (c)	6	7 (a)	7 (b6	7 (c)
45 Local Fund Dispensary, Valapaddy	Valapaddy ...	Local Bodies ...	1957	1	...	...	...	1,441	2,565	4,006
			1958	1	...	...	...	1,746	2,814	4,560
			1959	1	...	4	...	2,750	3,280	6,030
			1960	1	...	4	...	5,011	5,011	10,022
46 Local Fund Dispensary, Taramangalam	Tharamangalam ...	do	1959	1	...	6	...	3,476	9,341	12,817
			1960	1	...	6	...	4,847	10,291	15,138
47 Ramakrishna Mission Dispensary, Salem	Salem ...	Sri Ramakrishna Mission	1957	1	...	4	...	4,472	10,711	15,183
			1958	1	...	4	...	4,442	11,640	16,082
			1959	1	...	4	...	4,724	12,787	17,511
			1960	1	...	4	...	5,311	14,934	20,245
48 Rural Dispensary, Kadathur	Kadathur ...	Local Bodies	1957	1	...	1	...	7,395	8,290	15,685
			1958	...	...	...	...	7,245	8,389	15,634
			1959	...	...	...	...	...	...	...
			1960	1	...	1	...	7,808	8,794	16,602
49 Rural Dispensary, Erumaipatti	Erumaipatti ...	do	1957	1	...	1	...	4,159	7,125	11,284
			1958	1	...	1	...	3,804	6,440	10,244
			1959	1	...	1	...	3,727	6,108	9,835
			1960	1	...	1	...	3,936	7,250	11,186
50 Rural Dispensary, Keelamangalam	Keelamangalam...	do	1957	1	...	...	...	2,628	4,224	6,852
			1958	1	...	...	...	2,576	4,580	7,156
			1959	1	...	...	...	2,677	4,434	7,111
			1960	1	...	...	...	2,711	4,859	7,570
51 Rural Dispensary, Barigai	Barigai ...	do	1958	1	...	...	...	3,468	5,656	9,124
			1959	1	...	...	...	4,080	5,583	9,663
			1960	1	...	...	...	4,922	4,895	9,817
52 Rural Dispensary, Palapatty	Palapatty ...	do	1958	1	...	...	...	1,559	1,744	3,303
			1959	1	...	...	...	4,244	5,493	9,737
			1960	1	...	...	...	2,069	2,576	4,645
53 Rural Dispensary, Vengarai	Vengarai ...	do	1960	1	...	1	...	1,776	2,408	4,184
54 Rural Dispensary, Kallavi	Kallavi ...	do	1957	1	...	1	...	1,767	3,243	5,010
			1958	1	...	1	...	2,457	3,600	6,057
			1959	1	...	1	...	3,063	2,837	5,900
			1960	1	...	...	...	2,650	3,750	6,400

TABLE 31—LIST OF HOSPITALS/DISPENSARIES AND RELATED STATISTICS—(contd.)

Name of Hospital/ Dispensary	Village/ Panchayat where situated	By whom maintained	Year	No. of staff			Total bed strength	No. of patients treated		
				Medical	Nursing	Others		Males	Females	Total
1	2	3	4	5 (a)	5 (b)	5 (c)	6	7 (a)	7 (b)	7 (c)
55 Rural Dispensary, Anchetty	Anchetty	Local Bodies	1957	1	...	...	...	7,953	8,991	16,944
			1958	1	...	...	...	7,791	9,329	17,120
			1959	1	...	...	...	8,293	12,011	20,304
			1960	1	...	1	...	8,259	10,680	18,939
56 Rural Dispensary, Attayampatty	Attayampatty	do	1957	1	...	1	...	6,627	2,935	9,562
			1958	1	...	1	...	6,586	3,077	9,663
			1959	1	...	1	...	6,017	2,917	8,934
			1960	1	...	...	...	6,853	3,079	9,932
57 Rural Dispensary, Nangavalli	Nangavalli	do	1958	1	...	1	...	1,082	1,620	2,702
			1959	1	...	...	...	2,969	5,128	8,097
			1960	1	...	...	...	2,895	5,486	8,381
58 Rural Dispensary, Ettappur	Morappur	do	1959	1	...	...	...	2,478	1,867	4,345
			1960	1	...	...	...	1,204	1,386	2,590
59 Local Fund Dispensary, Ettappur	Ettapur Village	do	1957	1	...	7	...	3,077	5,854	8,931
			1958	1	...	7	...	4,025	8,609	12,634
			1959	1	...	7	10	2,135	4,514	6,649
60 Local Fund Dispensary, Sankari	Sankari Village	do	1957	1	...	5	2	5,076	7,184	12,260
			1958	1	...	5	3	5,099	7,116	12,215
			1959	1	...	5	2	4,800	7,333	12,133
61 Rural Dispensary, Belur	Belur	do	1959	1	...	...	...	4,024	3,268	7,292
			1960	1	...	...	...	2,065	2,379	4,444
62 Rural Dispensary, Veeraganur	Veeraganur	do	1957	1	...	...	...	3,189	3,124	6,313
			1958	1	...	...	...	3,077	3,293	6,370
			1959	1	...	—	...	2,731	4,717	7,448
			1960	1	...	...	...	2,480	3,720	6,200
63 Rural Dispensary, Nallur	Nallur	do	1959	1	...	...	...	3,573	2,819	6,392
			1960	1	...	...	...	2,018	1,946	3,964
64 Rural Dispensary, Paramathy	Paramathy	do	1959	1	...	1	...	5,244	5,772	11,016
			1960	1	...	1	...	4,728	6,150	10,878
65 Rural Dispensary, Nadanthai	Nadanthai	do	1959	1	...	...	...	1,000	458	1,458
			1960	1	...	...	...	656	508	1,164

TABLE 31—LIST OF HOSPITALS/DISPENSARIES AND RELATED STATISTICS—(contd.)

Dispensary	Village/ Panchayat where situated	By whom maintained	Year	No. of staff			Total bed strength	No. of patients treated		
				Medical	Nursing	Others		Males	Females	Total
1	2	3	4	5 (a)	5 (b)	5 (c)	6	7 (a)	7 (b)	7 (c)
66 Rural Dispensary, Guthapatty	Guthapatty	Local Bodies	1959	1	...	...	...	1,007	1,902	2,909
			1960	1	...	...	...	2,404	2,327	4,731
67 Rural Dispensary, Kumbarhally	Kumbarhally	do	1960	1	...	...	...	2,902	5,669	8,571
68 Rural Dispensary, Menisi	Menisi	do	1959	1	...	...	...	1,859	3,753	5,612
			1960	1	...	...	...	2,948	3,034	5,982
69 Rural Dispensary, Pappyreddipatti	Pappyreddipatty	do	1959	1	...	...	...	1,076	1,535	2,611
			1960	1	...	...	...	1,225	1,414	2,639
70 Rural Dispensary, Singarapet	Singarapet	do	1959	1	...	...	...	1,998	3,164	5,162
			1960	1	...	...	...	3,426	5,376	8,802
71 Rural Dispensary, Eriyur	Eriyur	do	1959	1	...	...	...	8,283	5,973	14,256
			1960	1	...	...	...	2,852	3,184	6,036
72 Rural Dispensary, Karagur	Karagur	do	1959	1	...	...	...	1,880	1,444	3,324
			1960	1	...	...	...	4,425	2,330	6,755
73 Rural Dispensary, Elampally	Elampally	do	1959	1	...	...	...	3,445	6,356	9,801
			1960	1	...	...	...	3,466	5,394	8,860
74 Rural Dispensary, Elur	Elur	do	1959	1	...	1	...	7,408	9,491	16,899
			1960	1	...	1	...	4,245	5,191	9,436
75 Rural Dispensary, Jedarpalayam	Jedarpalayam	do	1959	1	...	...	...	1,212	2,048	3,260
			1960	1	...	...	...	2,824	3,424	6,248
76 Rural Dispensary, Elachipalayam	Elachipalayam	do	1959	1	...	...	...	4,010	5,835	9,845
			1960	1	...	...	...	4,043	2,624	6,667
Rural Dispensary, Chinnappampatty	Chinnappampatty	do	1959	1	...	...	...	1,266	1,273	2,539
			1960	1	...	...	...	2,829	2,795	5,624
78 Rural Dispensary, Semmendapally	Semmerdapally	do	1960	1	...	...	...	1,153	1,370	2,523
79 Rural Dispensary, Senganur	Senganur	do	1959	1	...	...	...	1,053	2,320	3,373
			1960	1	...	...	...	2,786	4,518	7,304
80 Rural Dispensary, Sittilingi	Sittilingi	do	1960	1	...	...	...	1,028	1,570	2,598

TABLE 31—LIST OF HOSPITALS/DISPENSARIES AND RELATED STATISTICS—(contd.)

Name of Hospital/ Dispensary	Village/ Panchayat where situated	By whom maintained	Year	No. of staff: Medical	No. of staff: Nursing	No. of staff: Others	Total bed strength	No. of patients treated: Males	No. of patients treated: Females	No. of patients treated: Total
1	2	3	4	5 (a)	5 (b)	5 (c)	6	7 (a)	7 (b)	7 (c)
81 Rural Dispensary, Veppamapatty	Veppampatty	Local Bodies	1959	1	...	...	...	656	1,330	1,986
			1960	1	...	...	...	1,962	3,771	5,733
82 Rural Dispensary, Pochanpally	Pochanpally	do	1957	1	...	...	...	1,925	4,135	6,060
			1958	1	...	...	...	2,051	5,749	7,800
			1959	1	...	...	...	1,500	5,454	6,954
			1960	1	...	...	...	3,211	5,895	9,106
83 Rural Dispensary, Thogarapally	Thogarapally	do	1959	1	...	...	...	740	562	1,302
			1960	1	...	...	...	6,260	5,572	11,832
84 Rural Dispensary, Shoolagiri	Shoolagiri	do	1959	1	...	...	...	2,936	4,612	7,548
			1960	1	...	...	...	3,965	3,867	7,832
85 Rural Dispensary, Marandahally	Marandahally	do	1959	1	...	...	...	4,073	5,983	10,056
			1960	1	...	...	...	2,421	4,425	6,846
86 Rural Dispensary, Nallampally	Nallampally	do	1959	1	...	1	...	3,076	5,895	8,974
			1960	1	...	1	...	2,700	5,155	7,855
87 Rural Dispensary, Thoppur	Thoppur	do	1958	1	...	...	...	777	402	1,179
			1959	1	...	...	...	2,598	1,605	4,203
			1960	1	...	...	...	3,263	3,114	6,377
88 Rural Dispensary, Laligam	Laligam	do	1959	1	...	...	...	2,970	5,356	8,326
			1960	1	...	...	...	2,991	5,523	8,514
89 Rural Dispensary, Nagarasampatty	Nagarasampatty	do	1957	1	...	...	...	8,639	9,383	18,022
			1958	1	...	...	...	8,617	9,433	18,050
			1959	1	...	1	...	9,510	10,284	19,794
			1960	1	...	1	...	8,664	8,810	17,474
90 Munipal Dispensary, Kitchipalayam	Kitchipalayam	Municipality	1959	1	...	2	...	8,857	23,490	32,347
			1960	1	...	2	...	10,843	26,688	37,531
91 Municipal Dispensary, Salem Town	Salem-1	do	1959	1	...	2	...	22,622	49,376	71,998
			1960	1	...	2	...	20,141	23,436	43,577
92 Municipal Dispensary, Annadanapatty	Annadanapatty (Salem Town)	do	1959	1	...	2	...	13,505	15,787	29,292
			1960	1	...	2	...	14,065	20,448	34,514
93 Municipal Dispensary, Gugai	Gugai (Salem Town)	do	1959	1	...	2	...	7,432	12,768	20,200
			1960	1	...	2	...	5,462	12,623	18,085

TABLE 31—LIST OF HOSPITALS/DISPENSARIES AND RELATED STATISTICS—(contd.)

Name of Hospital/ Dispensary	Village/ Panchayat where situated	By whom maintained	Years	No. of staff: Medical	No. of staff: Nursing	No. of staff: Other	Total bed strength	No. of patients treated: Male	No. of patients treated: Female	No. of patients treated: Total
1	2	3	4	5 (a)	5 (b)	5 (c)	6	7 (a)	7 (b)	7 (c)
94 Municipal Dispensary, Dadagapatty	Dadagpatty (Salem Town)	Municipality	1960	1	...	2	...	1,925	3,454	5,379
95 Rural Dispensary, Pallipalayam	Pallipalayam	Local Bodies	1960	1	...	1	...	1,240	2,186	3,426
96 Rural Dispensary, Kadayampatty	Kadayampatty	do	1957	1	...	1	...	2,758	5,103	7,861
			1958	1	...	1	...	1,989	2,581	4,570
			1959	1	...	1	...	1,630	2,390	4,020
			1960	1	...	1	...	1,538	2,704	4,242
97 Rural Dispensary, Namagiripet	Namagiripet	do	1957	1	...	...	...	4,092	4,073	8,165
			1958	1	...	...	...	4,392	5,327	9,719
			1959	1	...	...	...	3,945	4,305	8,250
98 Rural Dispensary, Bagalur	Bagalur	do	1957	1	...	...	...	4,287	6,440	10,727
99 Rural Dispensary, Uddanapalli	Uddanapalli	do	1958	1	...	...	...	1,002	1,204	2,206
100 Rural Dispensary, Kariapatty	Kariapatty	do	1959	1	...	...	...	969	1,486	2,455
101 Rural Dispensary, Guruparahalli	Guruparahalli village	do	1959	1	...	...	...	1,381	4,146	5,527
102 Mission Dispensary, Kolli Hills	Valavandi (Kolli Hills)	American Mission	1957	1	...	4	4	2,154	3,120	5,274
103 Primary Health Centre, Barur	Barur	Government	1957	1	...	9	6	7,915	15,487	23,402
			1958	1	...	11	6	6,064	8,565	14,629
			1959	1	...	11	6	7,448	13,401	20,849
			1960	1	...	11	6	6,694	11,708	18,402
104 Primary Health Centre, Bargur	Bargur	do	1957	1	...	9	6	3,728	6,565	10,293
			1958	1	...	10	6	3,248	8,243	11,491
			1959	1	...	10	6	4,105	10,004	14,109
			1960	1	...	11	6	3,619	8,171	11,790
105 Primary Health Centre, Bagalur	Bagalur	do	1958	1	...	10	6	4,253	5,195	9,448
			1959	1	...	11	6	4,671	7,736	12,407
			1960	1	...	11	6	5,793	10,061	15,854

TABLE 31—LIST OF HOSPITALS/DISPENSARIES AND RELATED STATISTICS—(concld.)

Name of Hospital/ Dispensary	Village/ Panchayat where situated	By whom maintained	Year	No. of staff			Total bed strength	No. of patients treated		
				Medical	Nursing	Other		Male	Female	Total
1	3	3	4	5 (a)	5 (b)	5 (c)	6	7 (a)	7 (b)	7 (c)
106 Primary Health Centre, Malliakarai ...	Malliakarai ...	Government	1957	1	...	9	6	7,927	9,943	17,870
			1958	1	...	11	6	3,045	3,607	6,652
			1959	1	...	11	6	6,319	15,506	21,825
			1960	1	...	11	6	7,015	16,649	23,664
107 Primary Health Centre, Mekalachinnampalli ...	Mekalachinnampalli ...	do	1958	1	...	10	6	6,791	10,786	17,577
			1959	1	...	10	6	8,430	8,167	16,597
			1960	1	...	12	6	11,003	16,350	27,353
108 Primary Health Centre, Gengavalli ...	Gengavalli ...	do	1959	1	...	10	6	4,704	7,100	11,804
			1960	1	—	11	6	3,426	5,259	8,685
109 Primary Health Centre, Kolathur ...	Kolathur ...	do	1958	1	...	10	6	6,568	15,733	22,301
			1959	1	—	11	6	4,570	6,248	10,818
			1960	1	—	11	6	6,651	10,077	16,728
110 Primary, Health Centre, Thurinjipatty ...	Thurinjipatty...	do	1958	1	...	10	6	203	269	472
			1959	1	—	10	6	1,946	3,526	5,472
			1960	1	...	11	6	2,332	5,317	7,649
111 Primary Health Centre, Namagiripet ...	Namagiripet,...	do	1960	1	...	11	6	1,965	3,411	5,376
112 First Aid Medical Centre, Hosur Cattle Farm ...	Mathigiri Village ...	do	1957	*1	...	2	...	1,285	1,110	2,395
			1958	*1	...	2	...	972	747	1,719
			1959	*1	...	2	...	1,003	595	1,598
			1960	*1	...	2	...	1,128	661	1,789
113 Mobile Medical Unit, Harur ...	Harur ...	do	1958	1	...	4	...	2,318	3,146	5,464
			1959	1	...	4	...	3,116	4,874	7,990
			1960	1	—	4	...	1,465	2,630	4,095
114 Railway Mobile Medical Car, Salem ...	Salem–5 ...	S. Railway	1960	1	...	1	...	1,053	857	1,910

* Part-time Medical Officer only.

TABLE 32—NUMBER OF JUDICIAL OFFICERS EXERCISING APPELLATE AND ORIGINAL JURISDICTION IN THE DISTRICT DURING 1951—1961

Year	High Court Judges	District and Sessions Judges	Sub-Judges	Munsiffs	Presidency Magistrates	District Magistrates	Stipendiary Sub-Divisional Magistrates	Total number of Judicial staff
1	2	3	4	5	6	7	8	9
1951	...	1	2	5	...	...	...	8
1952	...	1	2	5	...	1	2	11
1953	...	1	2	6	...	1	2	12
1954	...	1	1	5	...	1	2	10
1955	...	1	1	5	...	1	2	10
1956	...	1	1	5	...	1	2	10
1957	...	1	1	6	...	1	2	11
1958	...	1	1	6	...	1	3	12
1959	...	2	2	6	...	1	3	14
1960	...	2	1	7	...	1	3	14
1961	...	2	1	7	...	1	3	14

TABLE 33—NUMBER OF CIVIL AND CRIMINAL CASES TRIED AND DISPOSED OF DURING 1951—1960

Year	Original suits	Small cause suits	Civil appeals	Civil Miscellaneous appeals	Miscellaneous appeals	Execution petitions	Insolvency petitions	Criminal cases	Criminal appeals	Criminal revision cases	Sessions cases
1	2	3	4	5	6	7	8	9	10	11	12
1951	3,855	5,675	508	215	19,701	7,126	78	2,203	505	57	164
1952	3,666	5,443	628	118	21,224	6,611	49	3,048	455	60	183
1953	4,254	5,539	403	72	23,724	8,082	63	2,487	773	86	210
1954	2,138	1,155	336	152	14,968	3,420	43	625	656	80	153
1955	4,291	8,982	192	88	18,000	5,981	46	372	696	76	146
1956	5,098	10,396	274	69	27,836	10,907	64	908	720	64	178
1957	4,537	6,889	370	80	31,643	13,256	48	392	859	55	186
1958	4,257	6,146	345	67	29,680	13,343	51	521	1,236	46	151
1959	5,033	5,896	558	335	16,029	26,928	47	400	1,701	59	171
1960	5,059	5,648	493	79	29,317	11,000	55	607	1,507	55	175

TABLE 34—STRENGTH OF POLICE FORCE IN THE DISTRICT DURING 1951—1961

Year	Inspector Generals and Dy. Inspector Generals	Superintendents of Police	Assistant Superintendents and Deputy Superintendents	Circle Inspectors	Sub-Inspectors	Sergeant Majors	Sergeants	Head Constables	Police Constables
1	2	3	4	5	6	7	8	9	10
1951	...	1	4	10	67	2	9	176	1,291
1952	...	1	4	11	72	2	9	193	1,385
1953	...	1	4	11	72	1	8	188	1,318
1954	...	1	4	11	72	1	8	188	1,318
1955	...	2	5	19	121	1	8	237	1,691
1956	...	2	5	19	107	1	8	246	1,682
1957	...	2	5	19	119	1	8	224	1,673
1958	...	2	5	19	107	1	8	247	1,683
1959	...	2	5	19	107	1	8	248	1,688
1960	...	2	5	19	107	1	8	248	1 662
1961	...	2	5	19	107	1	8	248	1,662

TABLE 35—NUMBER OF POLICE STATIONS IN THE DISTRICT DURING 1951—1960

Year	Police Stations	Outposts	
		With lock-ups	Without lock-ups
1	2	3	4
1951	78	4	4
1952	74		
1953	74		
1954	74		
1955	75	4	
1956	75	4	
1957	76	4	
1958	76	4	5
1959	78	4	5
1960	78	4	5

TABLE 36—LIST OF POLICE STATIONS/OUTPOSTS IN THE DISTRICT (AS ON 1st JULY 1959)

S. No.	Police Stations/Out Posts	Police Circle	Nearest Railway Station	Remarks
1	2	3	4	5
1	Salem Town (S) ...	Salem Town ...	Salem Town	S=Police Station
2	Kitchipalayam (S) ...	do ...	do	OP=Out Post
3	Salem East (S) ...	do ...	Salem East	
4	Hasthampatti (S) ...	do ...	Salem Town	
5	Kannankurichi (S) ...	do ...	do	
6	Shevapet (S) ...	Shevapet ...	Salem Market	
7	Pallapatti (S) ...	do ...	do	
8	Annadanapatti (S) ...	do ...	do	
9	Suramangalam (S) ...	do ...	Salem Junction	
10	Kodalampatti (S) ...	Salem Taluk ...	Veerapandi	
11	Attayampatti (S) ...	do ...	do	
12	Mallur (S) ...	do ...	Salem Town	
13	Karipatti (S) ...	do ...	Minnampalli	
14	Valapadi (S) ...	do ...	Valapadi	
15	Omalur (S) ...	Omalur ...	Omalur	
16	Deevattipatti (S) ...	do ...	Danishpet	
17	Taramangalam (S) ...	do ...	Omalur	
18	Yercaud (S) ...	do ...	Salem Town	
19	Dharmapuri (S) ...	Dharmapuri ...	Morappur	
20	Adamankottai (S) ...	do ...	do	
21	Pennagaram (S) ...	Dharmapuri ...	do	
22	Perumbalai (O. P.) ...	do ...	do	
23	Papparapatti (S) ...	do ...	do	
24	Kadathur (S) ...	do ...	Bommidi	
25	Bommidi (O. P.) ...	do ...	do	
26	Sankari (S) ...	Sankari ...	Sankari	
27	Edappadi (S) ...	do ...	Mac Donald's Choultry	
28	Poolampatti (O. P.) ...	do ...	do	
29	Komarapalayam (S) ...	do ...	Kaveri	
30	Pallipalayam (S) ...	do ...	do	
31	Mac Donald's Choultry (S) ...	do ...	Mac Donald's Choultry	
32	Tiruchengode (S) ...	Tiruchengode ...	Sankari	
33	Mallasamudram (S) ...	do ...	do	
34	Elachipalayam (S) ...	do ...	do	
35	Velagoundampatti (S) ...	do ...	do	

TABLE 36—LIST OF POLICE STATIONS/OUTPOSTS IN THE DISTRICT—(contd.)
(AS ON 1st JULY 1959)

S. No.	Police Stations / Out-Posts	Police Circle	Nearest Railway Station	Remarks
1	2	3	4	5
36	Mettur (S)	Mettur	Mettur	
37	Kolathur (O. P.)	do	do	
38	Salem Camp (S)	do	do	
39	Mecheri (S)	do	Mecheri	
40	Jalakantapuram (S)	do	do	
41	Namakkal (S)	Namakkal	Sankari	
42	Sendamangalam (S)	do	do	
43	Erumapatti (S)	do	do	
44	Puduchatram (S)	do	Salem Town	
45	Velur (S)	Velur	Pugalur	
46	Paramathi (S)	do	do	
47	Mohanur (S)	do	Karur	
48	Jedarpalayam (S)	do	Kodumudi	
49	Nallur (S)	do	Sankari	
50	Rasipuram (S)	Rasipuram	Salem Town	
51	Vennandur (S)	do	Veerapandi	
52	Namagiripet (S)	do	Salem Town	
53	Ayilpatti (O. P.)	do	Valapadi	
54	Belukurichi (S)	do	Salem Town	
55	Attur (S)	Attur	Attur	
56	Ethapur (S)	do	Ettapur	
57	Talavasal (S)	do	Talavasal	
58	Thammampatti (S)	do	Attur	
59	Mallikarai (O. P.)	do	do	
60	Veeraganur (S)	do	do	
61	Krishnagiri (S)	Krishnagiri	Tirupathur	
62	Mathur (S)	do	do	
63	Bargur (S)	do	do	
64	Veppanapalli (S)	do	do	
65	Maharajakadai (S)	do	do	
66	Kaveripatnam (S)	Kaveripatnam	do	
67	Karimangalam (S)	do	do	
68	Palacode (S)	do	Morappur	
69	Marandahalli (S)	do	do	
70	Barur (S)	do	Tirupathur	

TABLE 39—LIST OF POLICE STATIONS/OUTPOSTS IN THE DISTRICT—(concld.)
(AS ON 1st JULY 1959)

S. No.	Police Stations / Out-Posts	Police Circle	Nearest Railway Station	Remarks
1	2	3	4	5
71	Hosur (S)	Hosur	Malur	
72	Hosur Cattle Farm (O.P.)	do	do	
73	Berigai (S)	do	do	
74	Bagalur (O. P.)	do	do	
75	Thalli (S)	do	do	
76	Denkanicottah (S)	do	do	
77	Kelamangalam (S)	do	do	
78	Shoolagiri (S)	do	do	
79	Royacottah (S)	do	do	
80	Harur (S)	Harur	Morappur	
81	Kollapatti (O. P.)	do	do	
82	Uthangarai (S)	do	Dasampatti	
83	Kambainallur (S)	do	Morappur	
84	A. Pallipatti (S)	do	Bommidi	
85	Morappur (S)	do	Morappur	
86	Kallavi (S)	do	Dasampatti	

TABLE 37 —DETAILS OF CRIMINAL JUSTICE

1	Offences against the State including Army, Navy, etc. 2	Offences against public tranquility 3	Murder 4	Culpable Homicide 5	Rape 6	Hurt with aggravating circumstances 7	Hurt with criminal force or assault 8	Dacoity 9	Criminal conspiracy 10	Theft 11	Robbery 12	False evidence & offences against public justice 13	Coins, Government stamps and weights and measures 14	Offences affecting miscarriage, injuries to unborn children & concealment of birth 15	Kidnapping, forcible abduction and forced labour 16	Criminal misappropriation 17	Defamation 18	Other offences against the I.P.C. 19	Breach of peace 20	Excise / prohibition law 21	Municipal law 22
YEAR 1957																					
I Number of cases																					
1 Reported	...	...	285	144	3	7	173	325	26	...	1,963	40	...	...	3	26	127	...	...	...	16,421	...
2 Returned as true	...	...	189	138	2	7	143	254	15	...	1,629	26	...	...	2	12	112	...	...	...	16,421	...
3 Brought to trial	...	...	189	138	2	7	143	254	15	...	1,629	26	...	...	2	12	112	...	...	...	16,421	...
II Number of persons																					
4 Acquitted or discharged	...	...	304	73	3	2	85	143	31	...	262	10	...	...	1	5	28	...	...	...	772	...
5 Convicted	...	...	155	84	1	1	48	56	5	...	994	8	...	...	...	5	53	...	...	...	15,199	...
6 Died or escaped	...	...	...	...	...	...	...	...	...	...	...	...	...	...	...	...	...	...	...	...	...	...
YEAR 1958																					
I Number of cases																					
1 Reported	...	...	1	138	...	6	242	342	8	...	1,829	26	...	...	6	39	181	...	...	11	17,865	...
2 Returned as true	...	...	1	126	...	5	242	262	4	...	1,306	19	...	...	6	17	143	...	...	9	17,228	...
3 Brought to trial	...	...	1	126	...	5	242	262	4	...	1,306	19	...	...	6	17	143	...	...	9	17,228	...
II Number of persons																					
4 Acquitted or discharged	...	...	1	136	...	2	99	89	1	...	115	2	...	...	1	5	34	...	...	45	904	...
5 Convicted	...	...	1	60	...	3	92	74	15	...	772	5	...	...	5	3	77	...	...	...	17,504	...
6 Died or escaped	...	...	...	...	...	...	...	...	...	...	...	...	...	...	...	...	...	...	...	...	...	...
YEAR 1959																					
I Number of cases																					
1 Reported	...	...	246	105	...	6	198	282	2	...	1,964	18	...	...	6	35	118	...	...	16	15,772	...
2 Returned as true	...	...	140	94	...	5	165	209	1	...	1,668	12	...	...	2	16	98	...	...	15	15,719	...
3 Brought to trial	...	...	140	94	...	5	165	209	1	...	1,668	12	...	...	2	16	98	...	...	15	15,719	...
II Number of persons																					
4 Acquitted or discharged	...	...	127	71	...	2	102	92	10	...	298	7	...	...	...	44	16	...	...	15	1,355	...
5 Convicted	...	...	470	145	...	2	70	112	5	...	1,003	9	...	...	2	9	71	...	...	35	13,780	...
6 Died or escaped	...	...	...	...	...	...	...	...	...	...	...	...	...	...	...	...	...	...	...	...	...	...
YEAR 1960																					
I Number of cases																					
1 Reported	...	1	262	129	3	5	215	346	6	...	1,777	19	...	...	2	32	156	...	28	...	15,909	...
2 Returned as true	...	1	171	108	3	3	175	256	1	...	1,506	11	...	...	1	19	135	...	23	...	15,887	...
3 Brought to trial	...	1	171	108	3	3	175	256	1	...	1,506	11	...	...	1	13	135	...	23	...	15,887	...
II Number of persons																					
4 Acquitted or discharged	...	1	178	100	1	2	116	193	3	...	185	20	...	...	2	22	19	...	166	...	1,451	...
5 Convicted	...	...	792	115	1	4	80	91	1	...	917	13	...	...	1	8	89	...	13	...	14,717	...
6 Died or escaped	...	...	...	...	...	...	...	...	...	...	...	...	...	...	...	...	...	...	...	...	...	...

TABLE 38—NUMBER OF JAILS AND

S. No.	Name of Jail		Class of Jail	Accommodation in 1950			Accommodation in 1960		
				Males	Females	Total	Males	Females	Total
1	2		3	4	5	6	7	8	9
1	Sub-Jail for men	...	Sub Jail	100	...	100	100	...	100
2	Central Jail, Salem	...	Central Jail	1,231	...	1,231	1,231	...	1,231
3	Sub Jail, Harur	...	'C' class	N.A.	...	N.A.	48	...	48
4	Sub Jail, Rasipuram	...	...	Not available					
5	Sub Jail, Dharmapuri	...	Sub Jail	10	2	12	32	2	34
6	Hosur Sub Jail	...	Subsidiary Jail	18	4	22	18	4	22
7	Tiruchengode Sub Jail	...	Ordinary Sub Jail	16	3	19	16	3	19
8	Sub Jail, Paramathi	...	Sub Jail	...	...	...	...	...	...
9	Sub Jail, Krishnagiri	...	do	48	...	48	48	...	48
10	Omalur Sub Jail	...	'C' class	...	...	...	...	...	55
11	Sub Jail, Namakkal	...	...	Not available					
12	Sub Jail, Attur	...	'C' class	17	4	21	17	4	21
13	Sub Jail, Sankari	...	...	24	3	27	24	3	27
14	Sub Jail (Women) Salem	...	Sub Jail	...	9	9	...	9	9

TABLE 39—MILEAGE OF DIFFERENT CATEGORIES OF ROADS IN THE DISTRICT DURING 1950-51 TO 1960-61

Year		National Highways	State Highways	District Roads	Village Roads	Total Road mileage
1		2	3	4	5	6
1950—1951	...	205	62	1,761	497	2,525
1955—1956	...	202	62	1,811	628	2,703
1960—1961	...	202	62	1,854	679	2,797

AVERAGE NUMBER OF PRISONERS

Daily average number of prisoners in 1951	1952	1953	1954	1955	1956	1957	1958	1959	1960
10	11	12	13	14	15	16	17	18	19
170	176	178	181	185	192	205	227	194	253
1,261	1,174	1,522	1,796	1,097	1,021	973	957	1,043	1,197
N.A.	N.A.	N.A.	17	18	27	19	25	24	23
N.A.	N.A.	43	27	N.A.	N.A.	15	32	31	34
29	30	28	26	32	36	32	29	35	34
1	1	1	1	1	1	1	1	1	2
...	...	...	...	21	21	24	26	28	25
15	16	36	22	19	15	10	12	10	15
N.A.	N.A.	N.A.	N.A.	19	31	24	34	36	37
Not available							3	2	3
N.A.	4	3	3	2	2	2	3	3	3
N.A.	N.A.	N.A.	N.A.	N.A.	N.A.	35	34	35	33
N.A.	N.A.	N.A.	33	32	30	21	30	34	29
...	...	...	...	...	6	13	18	16	13

TABLE 40—MILEAGE OF EXTRA MUNICIPAL AND MUNICIPAL ROADS MAINTAINED BY PUBLIC AUTHORITIES DURING 1950-51 TO 1960-61

Year		Bituminous			Concrete			Water bound macadam			Unmetalled			Others			Grand Total		
		P.W.D. and other Govt. Departments	Local Bodies	Total	P.W.D. and other Govt. Departments	Local Bodies	Total	P.W.D. and other Govt. Departments	Local Bodies	Total	P.W.D. and other Govt. Departments	Local Bodies	Total	P.W.D. and other Govt. Departments	Local Bodies	Total	P.W.D. and other Govt. Departments	Local Bodies	Total
1		2	3	4	5	6	7	8	9	10	11	12	13	14	15	16	17	18	19
1950-1951	...	36	15	51	19	13	32	754	1,108	1,862	3	577	580	...	...	...	812	1,713	2,525
1955-1956	...	460	82	542	29	18	47	330	1,265	1,595	3	517	520	...	...	...	822	1,882	2,704
1960-1961	...	764	105	869	29	23	52	493	899	1,392	4	480	484	...	...	...	1,290	1,507	2,797

TABLE 41—RAILWAY STATIONS IN THE DISTRICT AND DISTANCE FROM STATE AND DISTRICT HEADQUARTERS

S. No.	Name of the Station		Distance (in Kilometres) Previous Station	From H.Q.	Madras	Remarks (Line)
1	2		3	4	5	6
1	Kunnathur	...	5	96	237	Jalarpet Jn. to Salem Jn.
2	Samalpatti	...	7	89	244	do
3	Dasampatti	...	8	81	252	do
4	Doddampatti	...	8	73	260	do
5	Morappur	...	7	66	267	do
6	Thonganur	...	7	59	274	do
7	Buddiseddipatti	...	6	53	280	do
8	Bommudi	...	10	43	290	do
9	Logur	...	10	33	300	do
10	Danishpet	...	9	24	309	do
11	Thinnapatti	...	7	17	316	do
12	Vellalapatti	...	6	11	322	do
13	Karuppur	...	4	7	326	do
14	Magnesite	...	4	3	330	do
15	Salem Jn.	...	3	...	333	do
16	Neykaranpatti	...	...	...	...	Salem Jn. to Erode Jn.
17	Virapandi Road	...	10	10	343	do
18	Vembadithalam	...	8	18	351	do
19	Mc Donalds' Choultry	...	3	21	354	do
20	Kallipatti Road	...	5	26	359	do
21	Mavelipalayam	...	7	33	366	do
22	Sankari	...	5	38	371	do
23	Tannirpandalpalayam	...	10	48	381	do
24	Anangur	...	3	51	384	do
25	Cauvery	...	9	60	393	do
26	Pakalpatti	...	8	8	341	Salem Jn. to Mettur Dam
27	Omalur	...	3	11	344	do
28	Tolasampatti	...	8	19	352	do
29	Mecheri Road	...	8	27	360	do
30	Mettur Dam	...	13	40	373	do

TABLE 41—RAILWAY STATIONS IN THE DISTRICT AND DISTANCE FROM STATE AND DISTRICT HEADQUARTERS—(concld.)

S. No.	Name of the Station		Distance (in Kilometres) Previous Station	From H.Q.	Madras	Remarks (Line)
1	2		3	4	5	6
31	Salem Market	...	4	4	337	Salem Jn. to Virudhachalam Jn.
32	Salem Town	...	2	6	339	do
33	Salem East	...	2	8	341	do
34	Masinaickenpatti	...	6	14	347	do
35	Minnampalli	...	6	20	353	do
36	Seshanchavadi	...	12	32	365	do
37	Valapadi Gate	...	...	...	...	do
38	Valapadi	...	7	39	372	do
39	Ettapur Road	...	6	45	378	do
40	Peddanayakkanpalayam	...	4	49	382	do
41	Kalpaganur	...	3	52	385	do
42	Attur	...	8	60	393	do
43	Kattukottai	...	8	68	401	do
44	Sarvoy	...	6	74	407	do
45	Talaivasal	...	4	78	411	do

TABLE 42—RAILWAY STATIONS AND VARIOUS AMENITIES PROVIDED AT THE STATIONS

S. No.	Name of Railway Station	Amenities provided at Railway Station: Waiting room	Refreshment rooms stalls etc.	Other amenities provided	S. No.	Name of Railway Station	Amenities provided at Railway Station: Waiting room	Refreshment rooms stalls etc.	Other amenities provided
1	2	3	4	5	1	2	3	4	5
1	Anangur	...	...	...	23	Neykkarapatti	...	...	...
2	Attur	Yes	S	...	24	Omalur	...	...	...
3	Bommidi	Yes	...	...	25	Pakalpatti	...	...	...
4	Buddireddipatti	...	...	...	26	Peddanaiyackenpalayam	...	...	...
5	Cauvery	...	...	...	27	Salem Jn.	Yes	*V	BK □ △
6	Danishpet	Yes	...	...	28	Salem East	...	...	...
7	Dasampatti	...	...	...	29	Salem Market	Yes	...	...
8	Doddampatti	...	...	...	30	Salem Town	Yes	...	Bk
9	Ettapur Road	...	...	...	31	Samalpatti	...	...	...
10	Kalpaganur	...	...	...	32	Sankari	Yes	...	...
11	Kalipatti Road	...	...	...	33	Sarvoy	...	...	...
12	Karuppur	...	...	...	34	Seshanchavadi	...	...	...
13	Kattukottai	...	...	...	35	Talaivasal	...	...	...
14	Kunnathur	...	...	...	36	Tannirpandalpalayam	...	...	...
15	Lokur	...	...	...	37	Thinnampatti	...	...	...
16	Masinayakampatti	...	...	...	38	Thonganur	...	...	...
17	Mavelipalayam	...	...	...	39	Tolasampatti	...	...	...
18	Mc Donalds' Choultry	...	...	...	40	Valappadi	...	...	...
19	Mecheri Road	...	...	...	41	Vembadithalam	...	...	...
20	Mettur Dam	...	...	...	42	Valappadi Gate	...	...	...
21	Minnampalli	...	...	...	43	Virapandi Road	...	...	...
22	Morappur	Yes	S	...	44	Vellalapatti	...	...	...

Note : V=Vegetarian refreshment Room (Departmental)
Bk=Book Stall
S=Tea, Coffee and Light Refreshment Room
△=Water cooler provided at Station (Departmental)
□=Retiring Room

TABLE 43—NUMBER OF MOTOR VEHICLES TAXED DURING 1950--1960

Year	Motor cycles	Number of Private cars including jeeps, station wagons etc.	Number of private cabs	Number of buses: Government	Private	Number of private owned goods vehicles	Total number of motor vehicles in the district
1	2	3	4	5	6	7	8
1950 ...	367	1,090	10	...	283	499	2,249
1951 ...	403	1,242	7	...	304	484	2,440
1952 ...	143	556	13	...	278	497	1,487
1953 ...	197	676	17	...	309	478	1,677
1954 ...	171	561	30	...	319	481	1,562
1955 ...	219	685	27	...	334	529	1,794
1956 ...	463	840	36	...	346	586	2,271
1957 ...	479	917	58	...	374	675	2,503
1958 ...	503	968	90	...	410	622	2,593
1959 ...	545	1,057	78	...	428	658	2,766
1960 ...	621	1,198	92	...	442	650	3,003

TABLE 44—LIST OF THE P.W.D. BUNGALOWS

S. No.	Class of Road	Name of the Bungalow	Length of Road: M	F	Location of the T.B./I.B.
1	Metalled I Class (Block) topped	Travellers Bungalow at Krishnagiri Reservoir Project	1	7	At 1 mile 1 furlong and to the left of the Road from approach Road to Krishnagiri Reservoir Project Road
2	N.A.	Inspection Bungalow at Nedungal Anicut			Kaveripatnam—Pochampatti Road (via) Nagarasampatti
3	,,	Inspection Bungalow at Barur			4 furlongs from Barur on the way to Nagarasampatti
4	,,	Rest house at Marasamudram Anicut			¾ furlong on the right side of the Village Kuppachiparai
5	,,	Inspection Bungalow near Marandahalli Anicut			On the Marandahalli—Panchapalli Road
6	,,	Inspection Bungalow in Dinnur Village			On Hosur to Denganikottai Road
7	,,	Rest house at Doulathabad			On Krishnagiri to Salem Road
8	,,	P.W.D. Inspection Bungalow at Salem			Situated on the Salem—Yercaud Road at a distance of a furlong from Hastampatti Junction Road
9	,,	Tourist Bungalow 1st class No. I at Mettur Dam			These are closed to the Madras—Calicut Trunk Road at Mettur Dam
10	,,	Tourist Bungalow No. II at Mettur Dam			,,
11	,,	Tourist Bungalow No. III at Mettur Dam			,,
12	,,	Tourist Bungalow No. II at Mettur Dam			,,

TABLE 45—LOCATION OF TOURIST/REST HOUSES RUN BY MUNICIPALITIES IN THE DISTRICT

S. No.	Location of the Tourist/Rest House	Name of the Road	Remarks
1	2	3	4
1	Junction of Thammanna Chettiar Road and Leigh Bazar Longley Road	Arisipalayam (opposite to Salem Market Railway Station)	'Sri Krishnarajendra Municipal Rest House' is maintained by the Salem Municipality
2	Yercaud Road	Near Panamarthupatti Water Tank	The Inspection Bungalow is maintained by the Salem Municipality

TABLE 46—POST OFFICES UNDER DIFFERENT CATEGORIES IN THE DISTRICT

Sl. No.	Name of the Taluk	Extra Department branch office	Branch office	Sub-office	Extra Departmental sub-office	Head office	Telegraph connection	Total No. of Post office
1	2	3	4	5	6	7	8	9
Salem Division								
1	Salem ...	72	3	26	1	1	13	103
2	Tiruchengode ...	63	2	7	...	...	6	72
3	Sankari ...	56	...	6	...	...	3	62
4	Rasipuram ...	35	6	5	...	...	3	46
5	Namakkal ...	82	9	9	2	...	6	102
6	Yercaud ...	4	2	1	...	...	1	7
Dharmapuri Division								
1	Attur ...	61	...	6	1	...	2	68
2	Dharmapuri ...	103	...	10	...	1	5	114
3	Krishnagiri ...	99	...	8	...	...	5	107
4	Harur ...	59	...	5	1	...	1	65
5	Omalur ...	87	...	10	...	...	9	97
6	Hosur ...	78	...	6	1	...	3	85
	Total ...	**799**	**22**	**99**	**6**	**2**	**57**	**928**

TABLE 47—LIST OF VILLAGES AND TOWNS WITH POST OFFICES IN THE DISTRICT

S. No.	Name of Village/ Town with Post Office	Category of Post Office	Telegraph connection	Remarks	S. No.	Name of Village/ Town with Post Office	Category of Post Office	Telegraph connection	Remarks
1	2	3	4	5	1	2	3	4	5
				1. HOSUR TALUK					
1	Achettipalli ...	E.D.B.O.	No	...	38	Irudukotta ...	E.D.B.O.	No	...
2	Agalakottai ...	do	do	...	39	Jakkeri ...	do	do	...
3	Agarm ...	do	do	...	40	Javalagiri ...	do	do	...
4	Anchetty ...	do	do	...	41	Kalingavaram ...	do	do	...
5	Andevanapalli ...	do	do	...	42	Kamandoddi ...	do	do	...
6	Arasakuppam ...	do	do	...	43	Karupalli ...	do	do	...
7	Athimugam ...	do	do	...	44	Kelamangalam ...	S.O.	do	...
8	Avalapalli ...	do	do	...	45	Koppagarai ...	E.D.B.O.	do	...
9	Bagalur ...	do	do	...	46	Kothagondapalli ...	do	do	...
10	Bairmangalam ...	do	do	...	47	Kottaiyur ...	do	do	...
11	Balethottanapalli ...	do	do	...	48	Maradanapalli ...	do	do	...
12	Baliganapalli ...	do	do	...	49	Marupalli ...	do	do	...
13	Baliganur ...	do	do	...	50	Mookondapalli ...	do	do	...
14	Bennangur ...	do	do	...	51	Moothookondapalli ...	do	do	...
15	Beralam ...	do	do	...	52	Mukkanur ...	do	do	...
16	Berigai ...	do	do	...	53	Muthali ...	do	do	...
17	Bettamugalalam ...	do	do	...	54	Muthuganapalli ...	do	do	...
18	Bommathathanur ...	do	do	...	55	Muthukuriki ...	do	do	...
19	Chappadi ...	do	do	...	56	Muthur ...	do	do	...
20	Chembarasanapalli	do	do	...	57	Nagamangalam ...	do	do	...
21	Chennapalli ...	do	do	...	58	Nallore ...	do	do	...
22	Chinnappreddipalayam	do	do	...	59	Nammandahalli ...	do	do	...
23	Denkanikotta ...	S.O.	Yes	...	60	Nandimangalam ...	do	do	...
24	Devaraulimangalam ...	E.D B.O.	No	...	61	Natrapalayam ...	do	do	...
25	Deveripalli ...	do	do	...	62	Pachappanatti ...	do	do	...
26	Doddathimmanahalli	do	do	...	63	Padiganadam ...	do	do	...
27	Doripalli ...	do	do	...	64	Panchakshipuram ...	do	do	...
28	Enusonai ...	do	do	...	65	Panchapalli ...	do	do	...
29	Erudukottai ...	do	do	...	66	Peddabedagoundapalli	do	do	...
30	Gendiganapalli ...	do	do	...	67	Perandapalli ...	do	do	...
31	Gudisadanapalli ...	do	do	...	68	Rayacottah ...	do	do	...
32	Gummalapuram ...	do	do	...	69	Salivaram ...	do	do	...
33	Gummanore ...	do	do	...	70	Sandanapalli ...	do	do	...
34	Haleseeban ...	do	do	...	71	Senamavu ...	do	do	...
35	Hosur L.S.G. ...	S.O.	Yes	...	72	Sevaganapalli ...	do	do	...
36	Hosur East ...	do	No	...	73	Shoolagiri ...	E.D.S.O.	do	...
37	Hosur C.F. ...	do	Yes	...	74	Shoolagunta ...	E.D.B.O.	do	...

TABLE 47—LIST OF VILLAGES AND TOWNS WITH POST OFFICES IN THE DISTRICT—(contd.)

S. No.	Name of Village/ Town with Post Office	Category of Post Office	Telegraph connection	Remarks	S. No.	Name of Village/ Town with Post Office	Category of Post Office	Telegraph connection	Remarks
1	2	3	4	5	1	2	3	4	5
				1. HOSUR TALUK—(concld.)					
75	Thadigal ...	E.D.B.O.	No	...	81	Thuppuganahalli ..	E.D.B.O.	No	...
76	Thaggatti ...	do	do	...	82	Uddanapalli ...	do	do	...
77	Thallikothanur ...	do	do	...	83	Ullukuriki ...	do	do	...
78	Thally ...	S.O.	do	...	84	Urigam ...	do	do	...
79	Thorapalli Agraharam ...	E.D.B.O.	do	...	85	Venkatesapuram ...	do	do	...
80	Thummanapalli ...	do	do	...					
				2. KRISHNAGIRI TALUK					
1	Agaram ...	E.D.B.O.	No	...	30	Emakalanatham ...	E.D.B.O.	No	...
2	Agraharam ...	do	do	...	31	Gangaleri ...	do	do	...
3	Dowlatabad Aikondan Kothapalli...	do	do	...	32	Gengojikothur ...	do	do	...
4	Anakode ...	do	do	...	33	Jagadevi ...	do	do	...
5	Anandur ...	do	do	...	34	Jagathab ...	do	do	...
6	Anchoor ...	do	do	...	35	Jakkasamudram ...	do	do	...
7	Athiganur ...	do	do	...	36	Jittandahalli ...	do	do	...
8	Alappatti ...	do	do	...	37	Kallavi ...	do	do	...
9	Andiyur ...	do	do	...	38	Kalveballi ...	S.O.	Yes	...
10	Baleguli ...	do	do	...	39	Kallikuriki ...	E.D.B.O.	No	...
11	Balethottam ...	do	do	...	40	Kammanpalli ...	do	do	...
12	Balinayanapalli ...	do	do	...	41	Kanakamuthu ...	do	do	...
13	Balunapalli ...	do	do	...	42	Kannandahalli ...	do	do	...
14	Bannihalli ...	do	do	...	43	Kandikuppam ...	do	do	...
15	Bargur ...	S.O.	Yes	...	44	Karappattu ...	do	do	...
16	Barur ...	E.D.B.O.	No	...	45	Kaveripatnam ...	S.O.	Yes	...
17	Batlappalli ...	do	do	...	46	Kodamandapatti ...	E.D.B.O.	No	...
18	Bendrahalli ...	do	do	...	47	Kondappanayanapalli	do	do	...
19	Bheemandahalli ...	do	do	...	48	Krishnagiri ...	S.O.	Yes	...
20	Bikkanahalli ...	do	do	...	49	Krishnagiri Project ...	do	No	...
21	Billanakuppam ...	do	do	...	50	Krishnagiri Extension	do	do	...
22	Bommanur ...	do	do	...	51	Kullampatti ...	E.D.B.O.	do	...
23	Chennasandiram ...	do	do	...	52	Kunnathur ...	do	do	...
24	Chingaramanganapalli	do	do	...	53	Kurubarapalli ...	do	do	...
25	Chinthagampalli ...	do	do	...	54	Kurumpatti ...	do	do	...
26	Chowtahalli ...	do	do	...	55	Kuriampalli ...	do	do	...
27	Damodarahalli ...	do	do	...	56	Madepalli ...	do	do	...
28	Dowlatabad (Salem) ...	S.O.	Yes	...	57	Madarahalli ...	do	do	...
29	Elathagiri ...	E.D.B.O.	No	...	58	Maganurpatti ...	do	do	...

TABLE 47—LIST OF VILLAGES AND TOWNS WITH POST OFFICES IN THE DISTRICT—(contd.)

S. No.	Name of Village/ Town with Post Office	Category of Post Office	Telegraph connection	Remarks	S. No.	Name of Village/ Town with Post Office	Category of Post Office	Telegraph connection	Remarks
1	2	3	4	5	1	2	3	4	5
				2. KRISHNAGIRI TALUK—(concld.)					
59	Mahadevagollapalli ...	E.D.B.O	No	...	84	Peddamelupalli ...	E.D.B.O.	No	...
60	Maharajakodai ...	do	do	...	85	Penmeswaramatam ...	do	do	...
61	Mahendramangalam ...	do	do	...	86	Periakottapalli ...	do	do	...
62	Mallapadi ...	do	do	...	87	Perugopanapalli ...	do	do	...
63	Manavaranapalli ...	do	do	...	88	Pochampalli ...	do	do	...
64	Malluppatti ...	do	do	...	89	Puliampatty ...	do	do	...
65	Marasamudram ...	do	do	...	90	Romapuram ...	do	do	...
66	Mathur ...	do	do	...	91	Sathanapalli ...	do	do	...
67	Marudepalli .	do	do	...	92	Salamarathuppatti ...	do	do	...
68	Mekalachinnapalli ...	do	do	...	93	Samolpatti R. S. ...	do	do	...
69	Mittahalli ...	do	do	...	94	Santhur ...	do	do	...
70	M. Vellapatti ...	do	do	...	95	Sembadamuthur ...	do	do	...
71	Moramadugu ...	do	do	...	96	Sundekuppam ...	do	do	...
72	Mothoor ...	do	do	...	97	Thathampatty ...	do	do	...
73	Nachikuppam ...	do	do	...	98	Thatrahalli ...	do	do	...
74	Naduppatti ...	do	do	...	99	Thogarapalli ...	do	do	...
75	Naickanur ...	do	do	...	100	Uthangarai ...	do	do	...
76	Nagarasampatti ...	do	do	...	101	Upparapatti ...	do	do	...
77	Nedumaruthi ...	do	do	...	102	Valipatti ...	do	do	...
78	Neralagiri ...	do	do	...	103	Varattanapalli ...	do	do	...
79	Oppathavadi ...	do	do	...	104	Veeramalai ...	do	do	...
80	Panakamutlu ...	do	do	...	105	Venkatasamudram ...	do	do	...
81	Pannandhur ...	do	do	...	106	Veppanapalli ...	do	do	...
82	Panakkal ...	do	do	...	107	Velampatti ...	S.O.	do	...
83	Payyur ...	do	do	...					
				3. HARUR TALUK					
1	Achalavadi ...	E.D.B.O.	No	...	11	Chintalapadi ...	E.D.B.O.	No	...
2	Adikaripatti-Bommidi	do	do	...	12	Elamadai ...	do	do	...
3	Alapuram ...	do	do	...	13	Ettipatti ...	do	do	...
4	Bairanatham ...	do	do	...	14	Harur ...	S.O.	Yes	...
5	Bairnaickenpatti ...	do	do	...	15	Harur Bazaar ...	E.D.B.O.	No	...
6	Bommidi ...	S.O.	do	...	16	Inchambadi ...	do	do	...
7	B. Pallippatti ...	E.D.B.O.	do	...	17	Irumathur ...	do	do	...
8	Buddireddippatti ...	do	do	...	18	Ittiyapmpatti ...	do	do	...
9	Chellampatti ...	do	do	...	19	Jammanahalli ...	do	do	...
10	Chinnankuppam ...	do	do	...	20	Kadathur ...	S.O.	do	...

TABLE 47—LIST OF VILLAGES AND TOWNS WITH POST OFFICES IN THE DISTRICT—(contd.)

3. HARUR TALUK—(concld.)

S. No.	Name of Village/ Town with Post Office	Category of Post Office	Telegraph connection	Remarks	S. No.	Name of Village/ Town with Post Office	Category of Post Office	Telegraph connection	Remarks
1	2	3	4	5	1	2	3	4	5
21	Kambainallur	E.D.B.O.	No	...	44	Peddampatti	E.D.B.O.	No	...
22	Katteri	do	do	...	45	Peritallappadi	do	do	..
23	Keeraippatti	do	do	...	46	Pilparuthi	do	do	...
24	Kethureddipatti	do	do	...	47	Puduppatti	do	do	...
25	Kolagampatti	do	do	...	48	Ramenahalli	do	do	...
26	Kongavembu	do	do	...	49	Ranimookanur	do	do	...
27	Kottapatti	do	do	...	50	Regadahalli	do	do	...
28	Kurubarahalli	do	do	...	51	Sandappatti	do	do	...
29	Lahshmapuram	do	do	...	52	Setrappatti	do	do	...
30	Mampatti	do	do	...	53	Sikkalur	do	do	...
31	Marudippatti	do	do	...	54	Sillarahalli	do	do	...
32	Mensi	do	do	...	55	Singarapettai	E.D.S.O.	do	...
33	Mobirippatti	do	do	...	56	Sittilingi	E.D.B.O.	do	...
34	Morappur	S.O.	do	...	57	Sitteri	do	do	...
35	Mottankurichi	E.D.B.O.	do	...	58	Tengaikottai	do	do	...
36	Mottor	do	do	...	59	Thurinjippatti	do	do	...
37	Naduppatti	do	do	...	60	Tirtamalai	do	do	...
38	Narippalli	do	do	...	61	Vagurappampatti	do	do	...
39	Odasalahalli	do	do	...	62	Vaguthupatti	do	do	...
40	Pallipatti-Bommidi	do	do	...	63	Vedarampatti	do	do	...
41	Pappireddippatti	S.O.	do	...	64	Venkatasamudram	do	do	...
42	Parayappatti	E.D.B.O.	do	...	65	Veppampatti	do	do	...
43	Pattukanampatti	do	do	...					

4. DHARMAPURI TALUK

1	Adagapadi	E.D.B.O.	No		13	Balajangamanhalli	E.D.B.O.	No	...
2	Adamankotta	do	do	...	14	Bandarahalli	do	do	...
3	A. Jettihalli	do	do	...	15	Bedrahalli	do	do	...
4	Ajjanahalli	do	do	...	16	Begarahalli	do	do	...
5	Amani Mallapuram	do	do	...	17	Belarahalli	do	do	...
6	Anchehalli	do	do	...	18	Bikkampatti	do	do	...
7	Annasagaram	do	do	...	19	Biliyanur	do	do	...
8	Appavoonagar	S.O.	do	...	20	Bommahalli	do	do	...
9	Arakasanahalli	do	do	...	21	Chettihalli	do	do	...
10	A. Sappanipatti	E.D.B.O.	do	...	22	Chettikarai	do	do	...
11	Atornahalli	do	do	...	23	Chikkadhoranabettam	do	do	...
12	Baichuhalli	do	do	...	24	Chinnamballi	do	do	...

TABLE 47—LIST OF VILLAGES AND TOWNS WITH POST OFFICES IN THE DISTRICT—(contd.)

9. DHARMAPURI TALUK—(contd.)

S. No.	Name of Village/ Town with Post Office	Category of Post Office	Telegraph connection	Remarks	S. No.	Name of Village/ Town with Post Office	Category of Post office	Telegraph connection	Remarks
1	2	3	4	5	1	2	3	4	5
25	Dandukaranahalli	E.D.B.O.	No	...	62	Makkanur	E.D.B.O.	No	...
26	Devaramukkulam	do	do	...	63	Mallikuttai	do	do	...
27	Dhalavoihalli	do	do	...	64	Mancharahalli	do	do	...
28	Dharmapuri	H.O.	Yes	...	65	Manchinayakanahalli	do	do	...
29	Dharmapuri Pazaar	S.O.	do	...	66	Mangarai	do	do	...
30	Dinnahalli	E.D.B.O.	No	...	67	Manidahalli	do	do	...
31	Dokkupothanahalli	do	do	...	68	Maniambadi	do	do	...
32	Donnakuttahalli	do	do	...	69	Marandahalli	S.O.	do	...
33	Elagiri	do	do	...	70	Marvadi	E.D.B.O.	do	...
34	Errabainahalli	do	do	...	71	Matlampatti	do	do	...
35	Erranahalli	do	do	...	72	Mitta Noolahalli	do	do	...
36	Erupalli	do	do	...	73	Modur	do	do	...
37	Gendenahalli	do	do	...	74	Moolakkadu Mecheri	do	do	...
38	Gendiganahalli	do	do	...	75	Mukkanahalli	do	do	...
39	Giddanahalli	do	do	...	76	Murukkampatti	do	do	...
40	Gopinathampatti	do	do	...	77	Nagamarai	do	do	...
41	Gujjarahalli	do	do	...	78	Nagarkudal	do	do	...
42	Hale Dharmapuri	do	do	...	79	Nallampalli	S.O.	do	...
43	Hanumanthapuram	do	do	...	80	Nettadahalli	E.D.B.O.	do	...
44	Hogeinakkal	do	do	...	81	Noolahalli	do	do	...
45	Indur	do	do	...	82	Onnappagoundanahalli	do	do	...
46	Jertalev	do	do	...	83	Padi	do	do	...
47	Kadagathur	do	do	...	84	Pagalahalli	do	do	...
48	Kalappanbadi	do	do	...	85	Palacode	S.O.	Yes	...
49	Kammampatti	do	do	...	86	Palavadi	E.D.B.O.	No	...
50	Kandenahalli	do	do	...	87	Palayam	do	do	...
51	Kannipatti	do	do	...	88	Paparapatti	S.O.	do	...
52	Karimangalam	S.O.	Yes	...	89	Papinayakanahalli	E.D.B.O.	do	...
53	Karaikodihalli	E.D.B.O.	No	...	90	Paparapatty Agraharam	do	do	...
54	Kattanahalli	do	do	...	91	Pennagaram	S.O.	Yes	...
55	Komarasamipatti	S.O.	do	...	92	Perianahalli	E.D.B.O.	No	...
56	Konangihalli	E.D.B.O.	do	...	93	Perumbalai	do	do	...
57	Krishnapuram	do	do	...	94	Pikkili	do	do	...
58	Kuppur	do	do	...	95	P. Settihalli	do	do	...
59	Kuthapadi	do	do	...	96	Pulikarai	do	do	...
60	Laligum	do	do	...	97	Punganatham	do	do	...
61	Mademangalam	do	do	...	98	Ramakondahalli	do	do	...

TABLE 47—LIST OF VILLAGES AND TOWNS WITH POST OFFICES IN THE DISTRICT—(contd.)

S. No.	Name of Village/ Town with Post Office	Category of Post Office	Telegraph connection	Remarks	S. No.	Name of Village/ Town with Post Office	Category of Post Office	Telegraph connection	Remarks
1	2	3	4	5	1	2	3	4	5
					4. DHARMAPURI TALUK—(concld.)				
99	Samanur ...	E.D.B.O.	No	...	107	Sunchalnatham ...	E.D.B.O.	No	...
100	Samisettipatti ...	do	do	...	108	Thokkampatti ...	do	do	...
101	Sathyanathapuram ...	do	do	...	109	Thoppur ...	do	do	...
102	Seeriyanohalli ...	do	do	...	110	Thurinjipatti ...	do	do	...
103	Songanur ...	do	do	...	111	Tirumalaivadi ...	do	do	...
104	Sogathur ...	do	do	...	112	Ungaranahalli ...	do	do	...
105	Solakottai ...	do	do	...	113	Vencatinahalli ...	do	do	...
106	Somenahalli ...	do	do	...	114	Veppilaimuddampatti	do	do	...
					5. OMALUR TALUK				
1	Amaragurdi ...	E.D.B.O.	No	...	28	Karuppur ...	S.O.	No	...
2	Andikarai ...	do	do	...	29	Karuppureddiyur ...	E.D.B.O.	do	...
3	Aranganur ...	do	do	...	30	Kaveripuram ...	do	do	...
4	Arurpatti ...	do	do	...	31	Kolathur ...	S.O.	Yes	...
5	Banapuram ...	do	do	...	32	Kolnaickenpatti ...	E.D.B.O.	No	...
6	Bommiyampatti ...	do	do	...	33	Komeddiyur ...	do	do	...
7	Boominaickenpatti ...	do	do	...	34	Kongagappadi ...	do	do	...
8	Bukkampatti ...	do	do	...	35	Konguppatti ...	E.D.B.O.	No	...
9	Chethpatti ...	do	do	...	36	Koonandiyur ...	do	do	...
10	Chinnathanda ...	do	do	...	37	Kottakavandanpatti ...	do	do	...
11	Danishpet ...	do	do	...	38	Kuppanpatti ...	do	do	...
12	Darapuram ...	do	do	...	39	Kurumbanur ...	do	do	...
13	Dasavilakku ...	do	do	...	40	Madayyankuttai ...	do	do	...
14	Deevattipatti ...	do	do	...	41	Mallikundam ...	do	do	...
15	Doddampatti ...	do	do	...	42	Mallikuttai (Tharamangalam) ...	do	do	...
16	Doramangalam ...	do	do	...	43	Manattal ...	do	do	...
17	Erakondapatti ...	do	do	...	44	Marakottai ...	do	do	...
18	Gonur ...	do	do	...	45	Maramangalam ...	do	do	...
19	Guttapatti ...	do	do	...	46	Maramangathupatti ...	do	do	...
20	Ilavampatti ...	do	do	...	47	Masilapalayam ...	do	do	...
21	Jalakantapuram ...	S.O.	Yes	...	48	Mecheri Kalipatti ...	do	do	...
22	Kadayampatti ...	E.D.B.O.	No	...	49	Mecheri ...	S.O.	Yes	...
23	Kamalapuram ...	do	do	...	50	Mettur Dam R.S. ...	do	do	...
24	Kanavoipudur ...	do	do	...	51	Mettur Dam ...	do	do	...
25	Kanjanaickenpatti ...	do	do	...	52	Moolakkadu ...	E.D.B.O.	No	...
26	Karavalli ...	do	do	...	53	Moongileri Settipatti...	do	do	...
27	Karukkalavadi ...	do	do	...	54	Morur ...	do	do	...

TABLE 47—LIST OF VILLAGES AND TOWNS WITH POST OFFICES IN THE DISTRICT—(contd.)

S. No.	Name of Village/ Town with Post Office	Category of Post Office	Telegraph connection	Remarks	S. No.	Name of Village/ Town with Post Office	Category of Post Office	Telegraph connection	Remarks
1	2	3	4	5	1	2	3	4	5
					5. OMALUR TALUK—(concld.)				
55	Muthampatti ...	E.D.B.O.	No	...	77	Pottipuram ...	E.D.B.O.	No	...
56	Muthunaickenpatti ...	do	do	...	78	Pudusampalli ...	do	do	...
57	Nadupatti ...	do	do	...	79	Ramireddipatti ...	do	do	...
58	Nangavalli ...	S.O.	Yes	...	80	Savuriyarpalayam ...	do	do	...
59	Navappatti ...	E.D.B.O.	No	...	81	Savuriyur ...	do	do	...
60	Olaippatti ...	do	do	...	82	Selavadai ...	do	do	...
61	Omalur ...	S.O.	Yes	...	83	Semmandappatti ...	do	do	...
62	Pachanampatti ...	E.D.B.O.	No	...	84	Settiyur ...	do	do	...
63	Pakalpatti ...	do	do	...	85	Singirippatti ...	do	do	...
64	Palamalai Hills ...	do	do	...	86	Tharamangalam ...	S.O.	Yes	...
65	Pallipatti (Mecheri Pallipatti) ...	do	do	...	87	Tharkadusundara-puram ...	E.D.B.O.	No	...
66	Panankattur ...	do	do	...	88	Thattiengarpatti ...	do	do	...
67	Pannappatti ...	do	do	...	89	Thettiyeripatti ...	do	do	...
68	Pannavadi ...	do	do	...	90	Thinnappatti ...	do	do	...
69	Periakadampatti ...	do	do	...	61	Tholasampatti ...	do	do	...
70	Periasathapadi ...	do	do	...	92	Thumbipadi ...	do	do	...
71	Periasoragai ...	do	do	...	93	Umbilickampatti ...	do	do	...
72	Periapatti ...	do	do	...	94	Vanavasi ...	S.O.	Yes	...
73	Periavadugampatti ...	do	do	...	95	Vellalappatti ...	E.D.B.O.	No	...
74	Periyerippatti ...	do	do	...	96	Vellar ...	do	do	...
75	Poojaripatti ...	do	do	...	97	Virudasampatti ...	do	do	...
76	Pottaneri ...	do	do	...					
					6. YERCAUD TALUK				
1	Cauvery Peak ...	S.O.	No	...	5	Nagalur ...	E.D.S.O.	do	...
2	Keeraikkadu ...	B.O.	do	...	6	Palakkadu ...	B.O.	do	...
3	Kottaichedu ...	do	do	...	7	Yercaud ...	S.O.	Yes	...
4	Manjaikuttai ...	do	do	...					
					7. SALEM TALUK				
1	Achankuttapatti ...	E.D.B.O.	No	...	9	Annadanapatti ...	E.D.B.O.	No	...
2	Agrahara Natta-mangalam ...	do	do	...	10	Arisipalayam ...	do	do	...
3	Ayyamperumalpatti ...	do	do	...	11	Attanurpatti ...	do	do	...
4	Alagapuram ...	S.O.	Yes	...	12	Attayampatti ...	S.O.	Yes	...
5	Alagapuram Pudur ...	E.D.B.O.	No	...	13	Ayodhyapattinam ...	E.D.S.O.	do	...
6	A. Komarapalayam ...	do	do	...	14	Belur-Salem ...	S.O.	No	...
7	Ammapettai ...	S.O.	Yes	...	15	Beroji Agraharam ...	E.D.B.O.	do	...
8	Andipatti ...	E.D.B.O.	No	...	16	Bodinaickenpatti ...	do	do	...

TABLE 47—LIST OF VILLAGES AND TOWNS WITH POST OFFICES IN THE DISTRICT—(contd.)

S. No.	Name of Village/ Town with Post Office	Category of Post Office	Telegraph connection	Remarks
1	2	3	4	5
	7. SALEM TALUK—(contd.)			
17	Bomminaickenpatti	E.D.B.O.	No	...
18	Chennagiri	do	do	...
19	Chinnamanicken-palayam	do	do	...
20	Chinnasecragappadi	do	do	...
21	Chinnathirupathi	do	do	...
22	Dadagapatti	do	do	...
23	Dalavoipatti	do	do	...
24	Dasanaickenpatti	do	do	...
25	Elampillai	S.O.	Yes	...
26	Erumapalayam	E.D.B.O.	No	...
27	Ervadi Pethampatti	do	do	...
28	Gajjilanaickenpatti	do	do	...
29	Hastampatti	S.O.	Yes	...
30	Jagir Ammapalayam	E.D.B.O.	No	...
31	Jawahar Mills	do	do	...
32	Kalparapatti	do	do	...
33	Kamarajanagar Colony	do	do	...
34	Kandampatti	do	do	...
35	Kannankurichi	S.O.	do	...
36	Karipatti	do	do	...
37	Karungalapatti	B.O.	do	...
38	Kitchipalayam	do	do	...
39	Kondalampatti	S.O.	do	...
40	Kootathupatti	E.D.B.O.	do	...
41	Kullampatti	do	do	...
42	Kullanampatti	do	do	...
43	Kuralnatham	do	do	...
44	Kurichi	do	do	...
45	Leigh Bazaar	S.O.	do	...
46	Maramangalathupatti	E.D.B.O.	do	...
47	Mettupatti Tadanur	do	do	...
48	Mettu Street	S.O.	do	...
49	Minnampalli	E.D.B.O.	do	...
50	Mullur	S.O.	Yes	...
51	Peria Krishnapuram	B.O.	No	...
52	Murungapatti	E.D.B.O.	do	...
53	Nallikkalpatti	do	do	...
54	Nattamangalam	do	do	...
55	Neikkarapatti	E.D.B.O.	No	...
56	Parapatti	do	do	...
57	Nilavarapatti	do	do	...
58	Nirmullikuttai	do	do	...
59	Old Suramangalam	do	do	...
60	Odayarpatti	do	do	...
61	Palapatti Mannar-palayam	do	do	...
62	Panamarathupatti	do	do	...
63	Papparapatti	do	do	...
64	Periagoundapuram	do	do	...
65	Pudupalayam	do	do	...
66	Puthumariamman Koil	do	do	...
67	Puthur	do	do	...
68	Rakkipatti	do	do	...
69	Salem	H.O.	Yes	...
70	Salem Bazaar	S.O.	No	...
71	Salem Collectorate	do	do	...
72	Salem District Board Buildings	do	do	...
73	Salem East	do	do	...
74	Salem Extension	do	do	...
75	Salem North	do	do	...
76	Salem Pension line	do	do	...
77	Salem South	do	Yes	...
78	Sandiyur Attayam-patti	E.D.B.O.	No	...
79	Seelanaickenpatti	do	do	...
80	Seshanchavadi	do	do	...
81	Shevapet	S.O.	Yes	...
82	Shevapet Bazaar	do	No	...
83	Singipuram	E.D.B.O.	do	...
84	Sircar Nattaman-galam	do	do	...
85	Sivadapuram	do	do	...
86	Subramania Nagar	S.O.	do	...
87	Suramangalam	do	Yes	...
88	Tatampatti	E.D.B.O.	No	...
89	Thillainagar	S.O.	do	...
90	Thiruvagoundanur	E.D.B.O.	do	...
91	Thirumalagiri	do	do	...
92	Thippampatti	do	do	...

TABLE 47—LIST OF VILLAGES AND TOWNS WITH POST OFFICES IN THE DISTRICT—(contd.)

S. No.	Name of Village/ Town with Post Office	Category of Post Office	Telegraph connection	Remarks
1	2	3	4	5
	7. SALEM TALUK—(concld.)			
93	Thirumanur	E.D.B.O.	No	...
94	Thukkayampalayam	do	do	...
95	Uthamasholapuram	do	do	...
96	Valapadi Salem	S.O.	Yes	...
97	Valasaiyur Sukkam-patti	E.D.B.O.	No	...
98	Veerapandi	S.O.	do	...
99	Vellalagun am	E.D.B.O.	do	...
100	Vembadithalam	S.O.	Yes	...
101	Veppilaipatti	E.D.B.O.	No	...
102	Vilaripalayam	do	do	...
103	Viranam	do	do	...
	8. SANKARI TALUK			
1	Adaiyur	B.O.	No	...
2	Agraharataalaiyur	do	do	...
3	Akkammapettai	do	do	...
4	Alathur	do	do	...
5	Chettimankurichi	do	do	...
6	Chinnagoundanur	do	do	...
7	Chinnagoundanur	do	do	...
8	Chittoor	do	do	...
9	Dadapuram	do	do	...
10	Devannagoundanur	do	do	...
11	Edangansalai	do	do	...
12	Egapuram	do	do	...
13	Erumaiyapatti	do	do	...
14	Gudalur	do	do	...
15	Idappadi	S.O.	do	...
16	Irugalur	B.O.	do	...
17	Iruppapillai	do	do	...
18	Kachupalli	do	do	...
19	Kaligoundampalayam	do	do	...
20	Kandarkulamanickam	do	do	...
21	Konnandiri	do	do	...
22	Kasthuripatti	do	do	...
23	Kavandampatti	do	do	...
24	Kaveripatti	do	do	...
25	Konasamudram	do	do	...
26	Koneripatti	do	do	...
27	Konganapuram	S.O.	do	...
28	Kullampatti	B.O.	do	...
29	Koranampatti	do	do	...
30	Kuppanur	do	do	...
31	Kurukkapatti	do	do	...
32	Kurumbapatti	E.D.B.O.	No	...
33	Manjakkalpatti	do	do	...
34	Mavelipalayam	do	do	...
35	Mc. Donald's Choultry	S.O.	Yes	...
36	Mellangadu	B.O.	No	...
37	Modamangalam	do	do	...
38	Mothayanur	do	do	...
39	Naduvaneri	do	do	...
40	Nedungulam	do	do	...
41	Okkilipatti	do	do	...
42	Pakkanadu	do	do	...
43	Padaivedu	do	do	...
44	Pallakkapalayam	do	do	...
45	Pudupalayam	do	do	...
46	Pulampatti	do	do	...
47	Pullagoundampatti	do	do	...
48	Samudram	do	do	...
49	Sankari Durg	S.O.	Yes	...
50	Sankari Durg R.S.	do	do	...
51	Shinnappampatti	B.O.	No	...
52	Sundamettupudur	do	do	...
53	Thangayur	do	do	...
54	Thannirpandal-palayam	do	do	...
55	Theppakuttai	E.D.B.O.	do	...
56	Thevur	S.O.	do	...
57	Vaikuntam	E.D.B.O.	do	...
58	Vellandivalasu	do	do	...
59	Vellarivalli	do	do	...
60	Vellarnaickenpalayam	do	do	...
61	Vellayampalayam	do	do	...
62	Vimbaneri	do	do	...

TABLE 47—LIST OF VILLAGES AND TONWS WITH POST OFEICES IN THE DISTRICT—(contd.)

9. TIRUCHENGODE TALUK

S. No.	Name of Village/ Town with Post Office	Category of Post Office	Telegraph coonection	Remarks
1	2	3	4	5
1	Attavanai Iravamangalam	E.D.B.O.	No	...
2	Avanashipatti	do	do	...
3	Bommampatti	do	do	...
4	Chinnathambipalayam	do	do	...
5	Chittalandur	do	do	...
6	Devanankurichi	do	do	...
7	Elachipalayam	S.O.	do	...
8	Elandakuttai	E.D.B.O.	do	...
9	Emapalli	do	do	...
10	Gandhi Ashram	do	do	...
11	Iluppilli	do	do	...
12	Kadachinallur	do	do	...
13	Kalipatti	do	do	...
14	Kaliyanur	do	do	...
15	Kandampalayam	S.O.	do	...
16	Karachipalayam	E.D.B.O.	do	...
17	Karumanur	B.O.	do	...
18	Karumapuram	E.D.B.O.	do	...
19	Karuveppampatti	do	do	...
20	Kilapalayam	do	do	...
21	Kokkalai	do	do	...
22	Kolikalanatham	do	do	...
23	Kokkarayanpettai	do	do	...
24	Komarapalayam	S.O.	Yes	...
25	Kondarasampalayam	B.O.	No	...
26	Konnaiyur	E.D.B.O.	do	...
27	Koothampoondi	do	do	...
28	Kottapalayam	do	do	...
29	Kumaramangalam	S.O.	do	...
30	Kumarapalayam	E.D.B.O.	do	...
31	Kunnanmalai	do	do	...
32	Mallasamudram	S.O.	Yes	...
33	Mamundi	E.D.B.O.	No	...
34	Manathi	do	do	...
35	Mangalam	do	do	...
36	Mavureddipatti	do	do	...
37	Molasi	E.D.B.O.	No	...
38	Molipatti	do	do	...
39	Morur	do	do	...
40	Munjanur	do	do	...
41	Musiri	do	do	...
42	Naduvaneri	do	do	...
43	Okkilipatti Rajapalayam	do	do	...
44	Pallipalayam	S.O.	Yes	...
45	Pallipalayam Agraharam	B.O.	No	...
46	Paruthipalli	E.D.B.O.	do	...
47	Periamanali	do	do	...
48	Pillanatham	do	do	...
49	Pullagoundanpatti	do	do	...
50	Ramapuram	do	do	...
51	Samayasangili Agraharam	do	do	...
52	Samiyapalayam	do	do	...
53	Sathiyanaickenpalayam	do	do	...
54	Serukkalai	do	do	...
55	Shenbakamahadevi	do	do	...
56	Sitaramapalayam	do	do	...
57	Solasiramani	do	do	...
58	Sooriyampalayam	do	do	...
59	Soudapuram	do	do	...
60	Thaligai	do	do	...
61	Thokkavadi	do	do	...
62	Thuthipalayam	do	do	...
63	Tiruchengode	S.O.	Yes	...
64	Tiruchengode West	do	do	...
65	Unjanai	E.D.B.O.	No	...
66	Unjanaikavundampalayam	do	do	...
67	Uppupalayam	do	do	...
68	Vadugapatti	do	do	...
69	Vatrtur	do	do	...
70	Valagoundanpatti	do	do	...
71	Vellalapuram	do	do	...
72	Zamin Elampillai	do	do	...

TABLE 47—LIST OF VILLAGES AND TOWNS WITH POST OFFICES IN THE DISTRICT—(contd.)

10. RASIPURAM TALUK

S. No.	Name of Village/ Town with Post Office	Category of Post Office	Telegraph connection	Remarks
1	2	3	4	5
1	Akkaraipatti	E.D.B.O.	No	...
2	Alampatti	do	do	...
3	Alavoipatti	do	do	...
4	Ariyagoundampatti	do	do	...
5	Attanur	do	do	...
6	Ayilpatti	do	do	...
7	Bailnadu	do	do	...
8	Bodinaickenpatti	do	do	...
9	Chandrasekarapuram	do	do	...
10	Gurusamipalayam	S.O.	do	...
11	Iswaramurthipalayam	B.O.	do	...
12	Kakkaveri	E.D.B.O.	do	...
13	Kalkathanur	do	do	...
14	Karkundalpatti	do	do	...
15	Kattanachampatti	do	do	...
16	Komarapalayam-3	do	do	...
17	Komarapalayam-85 R	do	do	...
18	Koneripatti	do	do	...
19	Kunavelampatti	do	do	...
20	Kurukkapuram	do	do	...
21	Mangalapuram	do	do	...
22	Minakkal Agraharam	do	do	...
23	Mullukurichi	do	do	...
24	Muthugalipatti	E.D.B.O.	No	...
25	Nagiripettai	S.O.	Yes	...
26	Oduvankurichi	B.O.	No.	...
27	Palanthinnipatti	do	do	...
28	Pattanam	E.D.B.O.	do	...
29	Pudupalayam	do	do	...
30	Pudupatti	do	do	...
31	Ramanathapuram	do	do	...
32	Rasipuram	S.O.	Yes	...
33	Rasipuram East	do	No	...
34	Sapayapuram	B.O.	do	...
35	Singalandapuram	E.D.B.O.	do	...
36	Singiliankombai	do	do	...
37	Sirapalli	do	do	...
38	Thengalpalayam	B.O.	do	...
39	Thimmanaickenpatti	E.D.B.O.	do	...
40	Thoppapatti	do	do	...
41	Thoppapatti Jetharpalayam	do	do	...
42	Thottipatti	B.O.	do	...
43	Vadugam	E.D.B.O.	do	...
44	Vaiyappamalai	do	do	...
45	Varagur	do	do	...
46	Vennandur	S.O.	Yes	...

11. ATTUR TALUK

S. No.	Name of Village/ Town with Post Office	Category of Post Office	Telegraph connection	Remarks
1	Ammampalayam	E.D.B.O.	No	...
2	Anaiyampatti	do	do	...
3	Appasamudram	do	do	...
4	Aragalur	do	do	...
5	Arasanatham	do	do	...
6	Athur	S.O.	Yes	...
7	Chinnasalem Sheep Farm	E.D.B.O.	No	...
8	Dalavoipatti	do	do	...
9	Deviakurichi	do	do	...
10	East Rajapalayam	do	do	...
11	Ganagavalli	S.O.	do	...
12	Gandhinagar	E.D.B.O.	do	...
13	Govindampalayam	do	do	...
14	Kadambur	E.D.B.O.	No	...
15	Kallanatham	do	do	...
16	Kalpaganur	do	do	...
17	Kamakkapalayam	do	do	...
18	Kattukottai	do	do	...
19	Keerippatti	do	do	...
20	Kondayampalli	do	do	...
21	Kottavadi	do	do	...
22	Krishnapuram	do	do	...
23	Kudamalai	do	do	...
24	Laddivadi	do	do	...
25	Malliakarai	do	do	...
26	Marivilandan	do	do	...

TABLE 47—LIST OF VILLAGES AND TONWS WITH POST OFEICES IN THE DISTRICT—(contd.)

11. ATTUR TALUK—(concld.)

S. No.	Name of Village/ Town with Post Office	Category of Post Office	Telegraph coonection	Remarks	S. No.	Name of Village Town with Post Office	Category of Post Office	Telegraph connection	Remarks
1	2	3	4	5	1	2	3	4	5
27	Manjini	E.D.B.O.	No	...	48	Sadasivapuram	E.D.B.O.	No	...
28	Mullukurichi	do	do	...	49	Sarvoi	do	do	...
29	Naduvalur	do	do	...	50	Sathapadi	do	do	...
30	Nagiampatti	do	do	...	51	Seeliampatti	do	do	...
31	Naraikinar	do	do	...	52	Sendarapatti	do	do	...
32	Narasingapuram	do	do	...	53	Siruvachur	do	do	...
33	Navakurichi	do	do	...	54	Thalavasal	S.O.	do	...
34	Navalur	do	do	...	55	Thammampatti	do	do	...
35	Odiyathur	do	do	...	56	Thandavarayapuram	E.D.B.O.	do	...
36	Paithur	do	do	...	57	Thiyaganur	do	do	...
37	Panamadal	do	do	...	58	Thumbal	do	do	...
38	Periakrishnapuram	do	do	...	59	Tidavur	do	do	...
39	Periyeri	do	do	...	60	Ulipuram	do	do	...
40	Pethanaicken-palayam	S.O.	Yes	...	61	Umaiyapuram	do	do	...
41	Pudupet (Attur)	do	No	...	62	Unathur	do	do	...
42	Puliankurichi	E.D.B.O.	do	...	63	Valayamadevi	do	do	...
43	Punavasal	do	do	...	64	Varagur	do	do	...
44	Puthur	do	do	...	65	Veeraganur	do	do	...
45	Rajapalayam West	do	do	...	66	Vellayur	do	do	...
46	Rajapalayam East	do	do	...	67	Veppampoondi	do	do	...
47	Ramanaicken-palayam	do	do	...	68	Yethapur	E.D.S.O.	do	...

12. NAMAKKAL TALUK

1	Alampatti	B.O.	No	...	15	Kadapalli	E.D.B.O.	No	...
2	Alanganatham	E.D.B.O.	do	...	16	Kalangani	do	do	...
3	Ariyur	do	do	...	17	Kadiranallur	do	do	...
4	Arur	do	do	...	18	Kalkurichi	do	do	...
5	Belukurichi	do	do	...	19	Kallappanaickenpatti	do	do	...
6	Bommasamudram	do	do	...	20	Kalyani	B.O.	do	...
7	Chitambarappatti	do	do	...	21	Kapilamalai	E.D.S.O.	do	...
8	Devarayapuram	do	do	...	22	Karakurichi	E.D.B.O.	do	...
9	Elur	do	do	...	23	Kilasattambur	do	do	...
10	Erumaipatti	S.O.	do	...	24	Kirambur	do	do	...
11	Gandhipuram	E.D.B.O.	do	...	25	Kodur Mitta	do	do	...
12	Ganesapuram—Namakkal	S.O.	Yes	...	26	Kolathupalayam	do	do	...
13	Irukkur	B.O.	No	...	27	Kondalam	do	do	...
14	Jedarpalayam	E.D.B.O.	do	...	28	Kondamanaickenpatti	do	do	...

TABLE 47—LIST OF VILLAGES AND TOWNS WITH POST OFFICES IN THE DISTRICT—(concld.)

12. NAMAKKAL TALUK—(concld.)

S. No.	Name of Village/ Town with Post Office	Category of Post Office	Telegraph connection	Remarks	S. No.	Name of Village/ Town with Post Office	Category of Post Office	Telegraph connection	Remarks
1	2	3	4	5	1	2	3	4	5
29	Konur	E.D.B.O.	No	...	66	Ponneri	E.D.B.O.	No	...
30	Kosavampalayam	do	do	...	67	Pothanur-Salem	S.O.	do	...
31	Kothamangalam	do	do	...	68	Pottanam	B.O.	do	...
32	Kudacheri	do	do	...	69	Pottireddipatti	do	do	...
33	Kullamanaickenpatti	do	do	...	70	Puduchatram	S.O.	do	...
34	Kumaripalayam	do	do	...	71	Pudupatti	E.D.B.O.	do	...
35	Kunnamalai	do	do	...	72	Punjai Edayar—Eilmugam	do	do	...
36	Kunnathur—Aiyampalayam	do	do	...	73	Ramadevam	do	do	...
37	Kuttamparaipudu-palayam	do	do	...	74	Reddipatti	do	do	...
38	Laddivadi	do	do	...	75	Santhaipettaipudur	do	do	...
39	Malaveppankuttai	do	do	...	76	Sellappampatti	do	do	...
40	Manappalli	do	do	...	77	Seluvampatti	do	do	...
41	Maniyanur	do	do	...	78	Sendamangalam	S.O.	Yes	...
42	Mohanur	S.O.	Yes	...	79	Serukkalli	B.O.	No	...
43	Mohanur North	B.O.	No	...	80	Sircar Nattamangalam	E.D B.O.	do	...
44	Mudalaipatti	E.D.B.O.	do	...	81	Sircar Valavandi	do	do	...
45	Muthugappatti	do	do	...	82	Solasiramani	do	do	...
46	Muttanchetti	do	do	...	83	Sultanpet	do	do	...
47	Nadanthai	do	do	...	84	Sungakaranpatti	do	do	...
48	Namakkal	S.O.	Yes	...	85	Talambadi	do	do	...
49	Namakkal Bazaar	B.O.	No	...	86	Thattayangarpatti	do	do	...
50	Nanjai Edayar	E.D.B.O.	do	...	87	Tholur	do	do	...
51	Natarajapuram	do	do	...	88	Thummankurichi	do	do	...
52	Oravandur	do	do	...	89	Thuttikulam	do	do	...
53	Pachal	do	do	...	90	Tirumalaippatti	do	do	...
54	Palappatti	do	do	...	91	Unjapalayam	do	do	...
55	Palayapalayam	do	do	...	92	Valayappatti	do	do	...
56	Pallipatti	do	do	...	93	Vallipuram	do	do	...
57	Parali	do	do	...	94	Varadarajapuram	do	do	...
58	Paramathi	S.O.	do	...	95	Vasanthapuram	do	do	...
59	Pandamangalam	E.D.S.O.	Yes	...	96	Vazvandhinadu	do	do	...
60	Pavitram	B.O.	No	...	97	Velur—Salem	S.O.	Yes	...
61	Pavitrampudur	E.D.B.O.	do	...	98	Veeranampalayam	E.D.B.O.	No	...
62	Periasolipalayam	do	do	...	99	Vengarai	do	do	...
63	Periappatti	do	do	...	100	Vettambadi	do	do	...
64	Pilikilipalayam	do	do	...	101	Villipalayam	do	do	...
65	Pillur	do	do	...	102	Visanam	do	do	...

TABLE 48—RECEIPTS FROM SALES TAX

Year	RECEIPT IN RUPEES FROM		Year	RECEIPT IN RUPEES FROM	
	Sales tax on Motor Spirit	General Sales tax		Sales tax on Motor Spirit	General Sales tax
1	2	3	1	2	3
1951—52 ...	N.A.	5,181,201	1956—57	741,890	5,342,257
1952—53 ...	699,895	4,075,603	1957—58	717,864	6,058,995
1953—54 ...	816,287	3,491,422	1958—59	166,796	6,280,636
1954—55 ...	698,281	3,212,385	1959—60	44,898	6,136,245
1955—56 ...	750,276	3,603,570	1960—61	61,455	5,146,067

TABLE 49—RECEIPT FROM STAMP DUTY AND LAND REVENUE

Year	Receipt from Stamp Duty	Receipt from Land Revenue	Year	Receipt from Stamp Duty	Receipt from Land Revenue
1	2	3	1	2	3
1951—52 ...	2,860,488·96	4,607,157	1956—57 ...	3,817,190·56	4,440,680
1952—53 ...	3,016,757·35	4,811,162	1957—58 ...	3,795,977·50	4,735,073
1953—54 ...	2,467,995·90	4,024,422	1958—59 ...	3,347,888·08	5,366,953
1954—55 ...	3,314,313·35	3,900,737	1959—60 ...	3,964,042·57	5,830,710
1955—56 ...	4,045,933·08	4,338,887	1960—61 ...	3,760,058·02	6,797,409

TABLE 50—EXCISE REVENUE RECEIPTS ON VARIOUS ITEMS DURING THE DECADE 1951—1952 TO 1959—1960

Year	Receipts on foreign Liquor	Receipts on spirituous preparations	Receipts on opium	Receipts on Ganja	Receipts on Miscellaneous items	Total Receipts	Remarks
1	2	3	4	5	6	7	8
1951—52 ...	369	3	...	5	48,335	48,712	Figures in Col. (6) include Sales Tax receipt on Foreign Liquor @ Re. 0·50 per Rupee.
1952—53 ...	539	227	14,067	...	30,327	45,160	
1953—54 ...	220	...	2,993	...	614	3,827	
1954—55 ...	3,428	315	2,595	93	1,584	8,010	
1955—56 ...	2,692	1	2,866	30	2,653	8,242	
1956—57 ...	5,146	3	3,113	193	30	8,485	
1957—58 ...	6,424	65	2,971	98	3	9,561	
1958—59 ...	5,467	6	2,858	152	407	8,890	
1959—60 ...	6,288	...	2,996	141	964	10,389	
Total ...	**30,568**	**620**	**34,459**	**712**	**84,917**	**1,51,276**	

TABLE 51—GROSS SALES OF SMALL SAVINGS SCHEME SECURITIES DURING 1955—1956 TO 1960—1961

(In Rupees)

Year	12 year National Savings Certificates	10 year National Plan Certificates	12 year National Plan Saving Certificates	Treasury Saving Deposit Certificates	Annuity Certificates	Total	
						For the District	For the State
1	2	3	4	5	6	7	8
1955—1956 ...	609,260	93,410	...	...	7,000	714,670	15,715,260
1956—1957 ...	356,738	83,380	...	141,800	...	584,918	17,555,180
1957—1958 ...	229,645	9,000	4,730,470	194,050	...	5,163,165	86,509,410
1958—1959 ...	...	...	4,956,495	225,450	...	5,184,945	55,555,758
1959—1960 ...	...	...	794,765	128,600	29,925	953,290	28,000,731
1960—1961 ...	...	...	1,023,880	434,800	...	1,458,680	34,466,128

TABLE 52—LIFE INSURANCE STATISTICS

Sl. No.	Name of the Sub/Branch Office	Names of the Taluks covered by the Sub/Branch Office	Year	No. of Policies	Amount assured (in Rupees)
1	2	3	4	5	6
1	Dharmapuri	... Dharmapuri, Harur, Hosur, Krishnagiri, Omalur	1956	468	1,053,200·00
			1957	2,879	5,855,950·00
			1958	3,280	6,395,550·00
			1959	3,909	8,370,150·00
			1960	4,333	9,553,500·00
2	Namakkal 1—7—57	... Attur, Namakkal, Rasipuram, Tiruchengode	1957	1,880	4,442,900·00
			1958	3,155	7,241,950·00
			1959	3,088	7,883,450·00
			1960	3,424	8,590,500·00
3	Salem	... Salem, Yercaud ...	1956	1,005	2,604,750·00
			1957	4,312	11,079,450·00
			1958	3,126	10,632,300·00
			1959	3,326	11,611,400·00
			1960	4,196	14,074,750·00
		Grand Total ...		**42,381**	**109,389,800·00**

TABLE 53—PARTICULARS OF REGISTERED DOCUMENTS AND VALUE OF PROPERTIES TRANSFERRED DURING THE PERIOD 1951—52 TO 1960—61

Year	Number of registration offices	Number of registered Documents: Relating to Immovable Property: Compulsory	Relating to Immovable Property: Optional	Relating to Immovable Property: Total	Relating to Movable Property: Compulsory	Relating to Movable Property: Optional	Relating to Movable Property: Total	Total number of registered documents
1	2	3	4	5	6	7	8	9
1951—52	28	72,545	2,261	74,806	5	1,872	1,877	76,683
1952—53	28	64,226	2,260	66,486	9	1,943	1,952	68,438
1953—54	28	67,621	2,554	70,175	7	1,478	1,485	71,660
1954—55	28	58,551	2,158	60,709	7	1,557	1,564	62,273
1955—56	28	68,889	2,436	71,325	9	1,899	1,908	73,233
1956—57	28	77,938	2,877	80,815	5	1,939	1,944	82,759
1957—58	28	82,612	2,771	85,383	10	1,933	1,943	87,326
1958—59	28	86,246	3,015	89,261	23	1,991	2,041	91,275
1959—60	28	88,006	2,907	90,913	5	2,123	2,128	93,041
1960—61	28	19,375	2,898	94,273	6	2,159	2,165	96,438
Total ...	28	758,009	26,137	784,146	86	18,894	18,980	803,126

Year	Aggregate value of property transferable by registered documents (in thousands of rupees): Relating to immovable property	Relating to movable property	Total value (In thousands of Rupees)	Total Receipts (In Rupees)	Refunds and Drawbacks (In Rupees)	Total Expenditure (In Rupees)
	10	11	12	13	14	15
1951—52	63,920	1,341	65,261	485,907·65 + 161·97	719·94	230,552·45 + 161·97
1952—53	50,652	939	51,591	415,929·84 + 92·28	630·88	231,786·15 + 92·28
1953—54	53,318	647	53,965	430,068·47 + 72·97	368·19	242,692·93 + 72·97
1954—55	49,319	1,280	50,599	367,142·25 + 62·56	151·88	244,738·74 + 62·56
1955—56	59,262	1,356	60,618	459,671·65 + 64·00	406·50	249,985·36 + 64·00
1956—57	72,099	1,290	73,389	556,008·12 + 75·00	327·28	252,059·43 + 75·00
1957—58	78,972	1,037	80,009	610,824·50	342·70	279,782·40 + 79·95
1958—59	89,172	1,322	90,494	676,767·45 + 74·96	391·05	290,115·07 + 74·96
1959—60	106,506	1,671	108,177	817,732·26 + 74·54	478·62	303,631·84 + 74·54
1960—61	117,075	2,198	119,273	913,598·30 + 74·86	556·12	337,118·56 + 74·86
Total ...	**740,295**	**13,081**	**753,376**	**5,733,651·50 + 833·09**	**4,373·14**	**2,662,466·89 + 833·09**

TABLE 54—NUMBER AND LOCATION OF BRANCH OFFICES OF SCHEDULED/NON-SCHEDULED BANKS INCORPORATED OUTSIDE MADRAS STATE (AS ON 31st DECEMBER, 1960)

S. No.	Name of the Bank	Headquarters and Date of Establishment	No. of Branch Offices: Total	In the State	Number and location of branch offices of banks in the District
1	2	3	4(a)	4(b)	5
SCHEDULED BANKS:					
1	Andhra Bank Ltd. ...	Masulipatnam, 20—11—1923	75	4 ...	1 Salem
2	Canara Bank Ltd. ...	Mangalore, 1—7—1906 ...	84	6 ...	1 Salem
3	Canara Banking Corporation Ltd.	Udipi, 28—5—1906 ...	61	7 ...	2 Salem
4	Canara Industrial and Bank Syndicate Ltd. ...	Udipi, 20—10—1925 ...	140	5 ...	1 Salem
5	Central Bank of India Ltd. ...	Bombay, 21—12—1911 ...	308	26 ...	1 Salem
6	Punjab National Bank Ltd. ...	New Delhi, 19—5—1894 ...	394	8 ...	1 Salem
7	South Indian Bank Ltd. ...	Trichur, 25—1—1929 ...	29	8 ...	1 Salem
8	State Bank of India ...	Calcutta, 1—7—1955 ...	909	76 ...	1 Attur
					1 Dharmapuri
					1 Idapalli
					1 Krishnagiri
					1 Mettur
					1 Namakkal
					1 Rasipuram
					1 Salem
					1 Tiruchengode
					9
NON-SCHEDULED BANK:					
1	Indian Insurances and Banking Corporation	Trichur 6—3—1933 ...	7	1 ...	1 Salem

TABLE 55—NUMBER AND LOCATION OF BRANCH OFFICES OF BANKS INCORPORATED IN THE DISTRICT

S.No.	Name of the Bank	Headquarters and Date of Establishment	No. of Branch Offices: Total	No. of Branch Offices: In the State	Number and location of Branch Offices of bank in the District	Other Districts served by the Bank and number of Branch Offices in each district
1	2	3	4(a)	4(b)	5	6
NON-SCHEDULED BANKS:						
1	Krishnagiri Bank Limited ...	Dowlatabad, 25—9—1933 ...	1	1 ...	1 Dowlatabad ...	Nil
2	P. N. N. Bank Limited	Salem, 7—4—1948 ...	1	1 ...	1 Salem ...	Nil
3	Salem Ammapet Sengundar Bank Limited ...	Salem, 24—3—1933 ...	1	1 ...	1 Salem ...	Nil
4	Salem Bank Limited ..	Salem, 30—5—1925 ...	17	15 ...	1 Attur 1 Dharmapuri 1 Harur 1 Hosur 1 Kaveripattinam 1 Krishnagiri 1 Mettur Dam 1 Namakkal 1 Rasipuram 2 Salem 1 Tiruchengode 12 ...	North Arcot (3)
5	Salem National Bank Limited	Salem, 3—7—1935 ...	1	1 ...	1 Salem ...	Nil
6	Salem Gugai Sri Krishna Bank Limited ...	Salem, 1—6—1931 ...	1	1 ...	1 Salem ...	Nil
7	Salem Mercantile Bank Limited ...	Salem, 28—6—1895 ...	1	1 ...	1 Salem ...	Nil
8	Salem Shevapet Srivenkateswara Bank Limited ...	Salem, 4—6—1931 ...	1	1 ...	1 Salem ...	Nil
9	Salem Sri Ramaswamy Bank Limited	Salem, 23—1—1931 ...	4	4 ...	1 Attur 1 Rasipuram 2 Salem 4	
10	Salem Sri Kannika-parameswari Bank, Limited ...	Salem, 19—2—1931 ...	4	4 ...	1 Kumarapalayam... 1 Mettur Dam 1 Salem 1 Tiruchengode 4	Nil
11	Sri Dwarakanathar Bank Limited ...	Salem, 28—8—1931 ...	1	1 ...	1 Salem ...	Nil
12	Sri Ranganathar Bank Limit d ...	Salem, 16—11—1936 ...	1	1 ...	1 Salem ...	Nil

TABLE 56—CERTAIN ASSETS AND LIABILITIES OF BANKS INCORPORATED INSIDE THE DISTRICT (AS ON 31st DECEMBER, 1960)

S. No.	Name of the Bank	Location of Principal Office	Total No. of Branches: Inside the State	Total No. of Branches: Outside the State	Capital and Reserves: Paid-up Capital	Capital and Reserves: Reserves	Capital and Reserves: Total	Deposits	Cash in hand, balances with Banks and money at call and short notices	Investments	Loans and Advances including Bills purchased and discounted
1	2	3	4(a)	4(b)	5(a)	5(b)	5(c)	6	7	8	9
NON-SCHEDULED BANKS:											
1	Krishnagiri Bank Limited ...	Dowlatabad ...	1	...	0·47	0·22	0·69	0·79	0·12	0·23	1·22
2	P. N. F. Bank Limited ...	Salem ...	1	...	1·00	0·30	1·30	13·65	0·60	6·96	7·64
3	Salem Ammapet Sengundar Bank Limited ...	Salem ...	1	...	0·50	0·46	0·96	5·40	0·70	1·93	3·39
4	Salem Bank Limited	Salem ...	15	2	4·25	2·62	6·87	141·71	18·98	51·29	79·25
5	Salem Gugai Sri Krishna Bank Limited ...	Salem ...	1	...	0·50	0·51	1·01	10·68	2·86	2·47	6·61
6	Salem Mercantile Bank Limited ...	Salem ...	1	...	0·60	0·17	0·77	0·17	0·03	0·06	0·83
7	Salem Shevapet Sri Venkateswara Bank Limited ...	Salem ...	1	...	1·19	1·05	2·24	22·42	1·57	9·44	14·35
8	Salem National Bank Limited ...	Salem ...	1	...	1·00	0·25	1·25	3·64	0·32	1·14	3·35
9	Salem Sri Ramaswami Bank Limited ...	Salem ...	4	...	1·00	1·01	2·01	17·18	2·41	3·26	13·81
10	Salem Sri Kannikaparameswari Bank Limited	Salem ...	4	...	1·00	0.80	1·80	24·25	2·87	6·52	17·06
11	Salem Dwarakanathar Bank Limited	Salem ...	1	...	1·00	0·65	1·65	0·09	0·03	1·37	0·47
12	Sri Ranganathar Bank Limited	Salem ...	1	...	1·00	0·57	1·57	10·37	0·65	3·40	8·10

TABLE 57—NUMBER OF CINEMA THEATRES, FILMS EXHIBITED, TICKETS ISSUED SPECTATORS, ETC., DURING THE DECADE

Year	Number of Cinema Theatres			Number of Films exhibited during the year					Total number of tickets issued	Number of spectators	
	Permanent	Temporary	Total	Tamil	Telugu	Hindi	English	Total including other languages		Total for the year	Monthly average
1	2	3	4	5	6	7	8	9	10	11	12
1950—51	20	10	30	394	6	16	57	...	2,540,681	2,540,681	211,723
1951—52	19	17	36	421	4	10	82	...	2,386,591	2,386,591	198,883
1952—53	19	10	29	431	4	18	69	...	2,477,364	2,477,364	206,447
1953—54	19	16	35	443	4	14	67	...	2,397,951	2,397,951	199,829
1954—55	21	12	33	499	3	30	82	...	2,820,555	2,820,555	235,046
1955—56	21	15	36	603	5	34	88	...	2,974,399	2,974,399	247,867
1956—57	22	16	38	651	5	68	150	...	5,454,356	5,454,356	454,530
1957—58	27	25	52	1,049	52	101	274	...	8,483,057	8,483,057	706,921
1958—59	29	23	52	999	29	110	263	...	8,590,578	8,590,578	715,881
1959—60	32	28	60	1,291	31	98	374	...	10,616,912	10,616,912	884,743
1960—61	38	38	76	2,800	54	244	731	...	16,280,108	16,280,100	1,356,675

TABLE 58—NUMBER OF PRINTING PRESSES AT WORK IN THE DISTRICT DURING 1952—1960

Year		No. of Printing Presses		Year		No. of Printing Presses	
		In the District	In the State			In the District	In the State
1		2	3	1		2	3
1952	...	11	410	1957	...	18	415
1953	...	13	415	1958	...	18	424
1954	...	13	398	1959	...	26	631
1955	...	10	301	1960	...	27	635
1956	...	18	411				

TABLE 59—DETAILS OF FOREST AREA IN THE DISTRICT

S. No.	Name of Taluk		Reserve Forest (Sq. miles)	Estate forests taken over (Sq. miles)	Estate forests not taken over (Sq. miles)	Private forests (Sq. miles)	Total forest area (Sq. miles)
1	2		3	4	5	6	7
1	Hosur	...	392·00	64·00	...	...	457·00
2	Dharmapuri	...	71·00	43·00	...	...	114·00
3	Krishnagiri	...	262·00	85·00	...	...	347·00
4	Harur	...	252·00 22·91	...	...	...	252·00 22·91
5	Attur	...	134·28	23·53	...	* 61·95	219·76
6	Salem	...	82·91	...	...	...	82·91
7	Omalur	...	59·45	...	...	...	59·45
8	Yercaud	...	91·20	...	...	...	91·20
9	Tiruchengode	...	12·89	...	...	...	12·89
10	Rasipuram	...	82·65	...	...	...	82·65
11	Namakkal	...	59·24	10·29	...	...	69·53
		Total ...	1,522·53	225·82	...	61·95	1,809·30

* The two jagirs in Attur Taluk

(1) Chinnakalrayan Jagir about 34·00 Sq. miles

(2) Periyakalrayan Jagir about 27·95 Sq miles

TABLE 60—STATISTICS RELATING TO COMMUNITY DEVELOPMENT SCHEME

S. No.	Particulars	1954—55	1955—56	1956—57	1957—58	1958—59	1959—60	1960—61
1	2	3	4	5	6	7	8	9
1	Number of Community Development/National Extension Service Blocks	3	4	6	11	15	17	22
2	Distribution of seeds–Maunds ...	174	912	1,787	20,233	32,796	25,944	31,781
3	Total area in acres under Japanese method of cultivation ...	...	...	...	...	85,330	99,641	79,495
4	Total green manure seed–Maunds..	...	...	...	...	1,523	945	1,349
5	Distribution of insecticides etc.... and manures, organic and chemical–Maunds.	9,546	20,337	27,319	128,861	56,551	72,707	111,036
6	Total area in acres of cultivable ... waste land reclaimed for cultivation	1,044	2,931	2,484	...	1,695	2,524	4,172
7	Area brought under vegetables–(Acres)	199	465	...	...	...	...	...
8	Total number of fruit trees planted (Acres)	...	...	...	11,886	...	...	...
9	Total number of agricultural implements supplied under various categories	124	678	532	2,708	886	1,744	2,116
10	Distribution of bulls of pure breed	14	30	35	171	48	39	139
11	Total number of animals vaccinated and inoculated ...	1,655	8,706	13,221	58,327	...	...	...
12	Total number of cattle artificially... inseminated	...	...	...	...	1,908	2,929	4,961
13	Distribution of Poultry of pure ... breed	169	382	646	1,069	1,398	1,655	1,478
14	Distribution of beehives ...	...	...	...	...	523	569	986
15	Total number of irrigation wells ... sunk	...	...	...	...	366	...	...
16	Total number of engines and ... pumpsets sold or given on loan and subsidy	...	...	...	...	158	23	307
17	Total number of overhead tanks ... constructed	...	...	...	...	...	...	...
18	Total number of drinking water ... wells sunk	22	24	82	231	135	130	230
19	Total number of hand pumps ... fitted	...	...	...	...	...	2	...
20	Total number of wells repaired ...	19	38	326	383	390	316	149
21	Total number of miles of pucca ... road constructed	18	16	128	...	...	...	...
22	Total number of yards of lanes ... paved	...	...	3,226	8,133	10,894	7,905	1,520
23	Total number of miles of Katcha... road constructed	10	22	15	85	49	70	59
24	Total number of miles of pucca ... road repaired	...	...	17	...	...	...	...
25	Total number of miles of katcha ... road repaired	...	...	17	62	100	50	87
26	Total number of culverts constructed ...	...	...	44	35	92	59	57

TABLE 60—STATISTICS RELATING TO COMMUNITY DEVELOPMENT SCHEME—(concld.)

S. No.	Particulars	1954—55	1955—56	1956—57	1957—58	1958—59	1959—60	1960—61
1	2	3	4	5	6	7	8	9
27	Total number of houses constructed ...	636	198	798	...	...	...	...
28	Total number of soakpits dug ...	321	765	1,269	2,379	2,055	1,623	1,258
29	Total yards of drains laid ...	1,052	4,197	4,628	6,054	10,049	1,259	7,548
30	Total number of rural latrines ... constructed	138	121	281	445	467	438	323
31	Total number of persons vaccinated ...	...	...	29,532	151,091	...	...	...
32	Total number of Maternity... Centres opened	...	...	12	...	...	...	...
33	Total number of Primary Health... Centres opened	...	...	...	...	3	1	...
34	Total number of Schools opened ...	42	21	48	...	...	...	...
35	Total number of adults made ... literate	1,087	2,760	1,924	2,115	3,043	1,302	797
36	Total number of Libraries/Reading Rooms opened	...	...	24	57	89	58	70
37	Total number of Youth Associations formed	...	29	110	135	176	56	70
38	Total number of Women's Welfare Societies formed	...	8	10	16	23	59	...
39	Total number of members enlisted in Women's Welfare Societies	...	...	...	388	664	1,386	...
40	Total number of Village Leader's Camp held	...	...	...	13	220	361	173
41	Total number of Ambar Charkas... distributed	...	...	...	...	252	573	321
42	Total number of Chekkus installed	...	...	...	...	1	...	4
43	Total number of Block Development meetings held	...	...	26	32	60	70	71
44	Total number of Panchayats ...	...	...	...	...	109	...	110

TABLE 61—PROGRESS OF CO-OPERATIVE MOVEMENT—1950-51—1959-60
(Amount in thousands of Rupees)

Item No.	Details	1950—51	1951—52	1952—53	1953—54	1954—55	1955—56	1956—57	1957—58	1958—59	1959—60
1	2	3	4	5	6	7	8	9	10	11	12
I	**Primary Agricultural Credit Societies—**										
	i. Number ...	752	756	780	802	835	857	667	653	666	680
	ii. Membership ...	99,026	102,781	112,594	116,674	125,225	137,686	144,905	197,965	244,527	305,846
	iii. Share Capital ...	1,046	1,143	1,227	1,287	1,483	1,783	2,276	3,524	4,419	5,485
	iv. Working Capital ...	6,846	8,271	8,420	8,338	10,091	11,696	17,681	30,550	35,659	46,389
	v. Loans issued ...	4,472	5,842	4,712	4,974	7,013	8,195	14,810	19,869	28,999	36,298
II	**Primary Non-Agricultural Credit Societies—**										
	i. Number ...	52	52	53	52	56	54	56	57	57	66
	ii. Membership ...	19,459	18,573	19,355	19,022	20,096	21,987	25,948	29,972	28,069	38,112
	iii. Share Capital ...	778	775	795	772	820	923	899	976	1,222	1,374
	iv. Working Capital ...	4,773	4,707	4,714	4,782	5,371	5,777	5,875	7,609	7,811	8,745
III	**Primary Non-Credit Societies—**										
	i. Number ...	226	237	240	269	278	265	263	296	333	350
	ii. Membership ...	91,409	97,594	98,127	98,533	102,264	98,457	103,261	110,556	141,280	144,352
	iii. Share Capital ...	2,568	3,142	2,969	2,802	2,812	2,701	3,307	3,040	3,792	4,347
	iv. Working Capital ...	10,347	16,894	12,737	12,974	12,700	11,802	11,565	13,188	15,816	26,071
IV	**Primary Land Mortgage Banks—**										
	i. Number ...	7	7	7	7	7	7	7	7	9	10
	ii. Membership ...	6,977	9,497	10,409	11,276	12,189	13,270	14,434	15,821	17,029	19,910
	iii. Share Capital ...	146	202	231	255	284	315	345	376	421	384
	iv. Working Capital ...	2,081	2,869	3,296	3,619	3,887	4,263	4,642	5,033	5,487	6,326
	v. Loans issued ...	339	396	571	543	475	593	630	686	778	1,229
V	**Central Banks—**										
	i. Number ...	1	1	1	1	1	1	1	1	1	1
	ii. Share Capital ...	658	668	729	860	781	703	1,127	2,169	2,906	5,539
	iii. Working Capital ...	7,950	14,330	10,554	10,274	11,293	15,266	19,745	28,087	39,773	44,685
	iv. Loans issued ...	30,861	40,855	18,896	14,385	14,682	15,918	24,377	36,066	61,044	67,801

TABLE 62—PARTICULARS OF PROTECTED MONUMENTS IN THE DISTRICT

S. No.	Name of monument	In which it is situated: Village	Taluk	Revenue Division	Nearest Railway Station	Distance from the nearest R.S. (miles)	Whether connected by road	Nature of conveyance available	Nature of accommodation available	Historical/Religious significance
	1	2 (a)	2 (b)	3	4	5	6	7	8	9
1	Remains of the Fort with the building thereon	Attur ...	Attur ...	Salem	Attur	2	Road	Cart	T.B.	It is a square fort and the area inside is largely under cultivation but for some old buildings, large granaries, an audience hall, and an English grave-yard. The tomb stones range in dates between 1795—1819 A.D. The Fort is supposed to have been built by Gathi Mudaliar with the money got in a treasure trove. Came into the hands of Chikkadeva Raya of Mysore; was part of Hyder Ali's dominion till 1768 and later passed on to the English who improved it in 1924.
2	Hill Fort ...	Royakottah	Hosur ...	Hosur	Vellore	54	Road	Bus	T.B. at Krishnagiri	This fort and citadel on the Palakodu Pass had strategic importance during the wars of Hyder and Tippu with the English. A Tamil inscription of the Lakshminarayana temple (1260 A.D.) shows that Royakottai was part of the dominion of Hoysala Vira Ramanatha, and Bana inscriptions would take the date of buildings of the Fort a little earlier.
3	Hill Fort ...	Krishnagiri	Krishnagiri	Hosur	Vellore	40	Road	Bus	do	It is a picturesque lofty hill fort and on the summit of the hill are ruined magazines and a Cutchery of the Kiledar. During the mutiny the fortifications and reservoir were dismantled. Came into importance in the Mysore wars and finally captured by the British after the treaty of Sriranga-patnam (1792 A.D.).
4	Hill at Namakkal excluding the Fort at its top and the temples of Sri Narasimhaswami and Sri Ranganathaswami on either side of the hill	Namakkal	Namakkal ...	Namakkal	Salem	32	Road	Bus	T.B. at Namakkal	The Fort is about ½ a square mile built on the hill at Namakkal. From the inscriptions of Jatavarman Sundara Pandyadeva on the magazine it is seen that the temple is that of Vishnu dating from about the 13th century. Traditionally the erection of the Fort is attributed to Ramachandra Nayaka, a Poligar of Sendamangalam or to Lakshmi Narasimayya, an attendant of the Mysore King. It was captured by the British in 1768 who lost it in the same year to Hyder Ali. The English garrisoned it in 1792.

TABLE 62—PARTICULARS OF PROTECTED MONUMENTS IN THE DISTRICT—(concld.)

S. No.	Name of monument	In which it is situated			Nearest Railway Station	Distance from the nearest R. S. (miles)	Whether connected by road	Nature of conveyance available	Nature of accommodation available	Historical/Religious significance
		Village	Taluk	Revenue Division						
1		2 (a)	2 (b)	3	4	5	6	7	8	9
5	The temples of Sri Narasimhaswami and Sri Ranganathaswami on either side of the hill	Namakkal	Namakkal	Namakkal	Salem	32	Road	Bus	T.B. at Nammakkal	Both are rock-cut temples in the Kongu country. From the inscriptions it is seen that these temples were built by 'Adigaimans' who were the early rulers of this tract. The Trivikrama bas-relief in the Ranganatha temple is peculiar with his right leg raised instead of the usual left. Narasimhaswami temple contains three rock-cut cells enshrining two forms of Narasimha and one of Bhuvaraha. These and other Vaishnavite bas-reliefs are very good specimens of sculpture.
6	The Fort and temple on the hill	Chinnakavandanur	Tiruchengode	Sankari	Sankaridurg	2	Road	Cart	T.B. at Sankaridurg	The fort stands on a hill with steep and craggy sides and the approach is thro' nine gates in a line from the base to the top. Each gate corresponds to a fortification going all round. There are 3 temples and the lowest temples are those of Virabhadra and Varadaraja and the top one is that of Chennakesava. There is also a natural cave half way up the hill and it is worshipped mostly as a Muslim Darga. The Fort seems to date from the Vijanayagar times. Virappa Nayaka (1590—1622) strengthened it and it was further strengthened when it fell to Tippu's hand. The 9th gate called Co.'s gate bears the date 1799 and is of British origin. It was the headquarters of the Madras Battalion during 1792—1832.

PART VI

GAZETTEER OF PLACE NAMES

AND

PANCHAYAT BLOCKS AND VILLAGE DIRECTORY

BRIEF GAZETTEER OF PLACE NAMES

1. ANCHETTIDURGAM : Anchettidurgam is situated just five miles east of Kilamangalam in Hosur taluk and it derives its name from the huge fortress there at an altitude of over 3,000′. The fortress here was of strategic importance and was well fortified during the days of Haider and Tippu. For the religious-minded the attractions here are the stone Lingam and Nandi's image found in the temple at the top of the hill.

2. ATTUR : Attur, known originally as Ananthagiri, is situated on the banks of river Vasishta-nadi. It is now a Class III town with an area of 6·19 square miles and a population of 29,018. It is a town panchayat and it is also the headquarters of the taluk by the same name. Attur is also known for the old fort here.

3. ARAGALUR : Aragalur, in Attur taluk is situated South-East of Thalaivasal. In olden days this place was noted as the Centre of Kaikolars who were adept in handloom weaving. Even now handloom weaving is being carried on here, but only on a small scale.

4. BELUR : Belur situated on the banks of Vasishtanadi in Attur taluk has attraction only for the religious-minded. Religious sanctity is attached to the white soil sometimes noticed here and it is believed to be the remains of the ashes of the 'Yagam' conducted long ago by Saint Vasishta. In the Siva temple here there is an Iluppai tree, the seeds of which do not germinate and according to the local saying this tree was originally a Naga tree which later became a Mango tree and now an Iluppai.

5. BOMMIDI : Bommidi was also known as Mallapuram. The weekly shandy is very crowded and products from the Shevaroys, except coffee, reach here for disposal. It is also the transit place for the hill produces and the railway station here facilities trade. Basketry and mat-weaving also are practised here.

6. DENKANIKOTTA : Denkanikotta in Hosur taluk is situated about 25 kilometres from the taluk headquarters. Originally the neighbouring regions were under the control of an independent Poligar-Ballala Raja-and contained thick woods. It was and is still rich in forest produce. For the religious-minded Hindus there is a Vaishnavite temple called Betrayaswamy temple.

7. DHARMAPURI : Dharmapuri, the head-quarters town of Dharmapuri taluk, is a Class II town with an area of 4·50 square miles and a population of 28,031. It lies on the road from Salem to Krishnagiri. Sir Thomas Munroe was once Collector with head-quarters at Dharmapuri and he revised the revenue system completely. Though trade is not well developed here the chief commodities of trade here are jaggery, castor seeds and oil, groundnut, etc.

8. HARUR : Harur, a Class V town panchayat with an area of 4·71 square miles and a population of 9,075, is the headquarters town of the taluk by the same name. It is situated about 64 kilometres from Salem and the nearest railway station is Morappur from where it is 18 kilometres away. Korai Mat-Weaving, Coir-making and basketry are among the industries found here.

9. HOGENAKAL : Hogenakal-smoking rock, the name is derived from the waterfalls situated about eight miles west of Pennagaram in Dharmapuri taluk. This place has thick growth of woods and near the junction of Cauvery river with Sanat Kumaranadi are the Hogenakal falls. Here the main stream leaps 80′ deep into chasm. While so doing it causes a cloud of spray which resembles a huge mass of smoke and hence the name smoking rock or Hogenakal. A scheme for the developing of powers is under the active consideration of the Govt. Hindus here attach some religious importance to the falls and consider a bath in the falls quite desirable.

10. HOSUR : Hosur is a town panchayat and is the taluk headquarters of Hosur taluk. It is now a Class IV town with a population of 11,683 and is connected with Bangalore by a good straight road. Hosur is also known for the Government Cattle Breeding Centre and the Silk farm here.

11. KAVERIPATTINAM : Kaveripattinam on the banks of river Ponnaiyar is just seven miles from Krishnagiri. It is a Class V town with an area of 1 square mile and a population of 9,416. Manufacturing of gingelly oil is an important local industry and the main occupation of the people is agriculture.

12. KELAMANGALAM : Kelamangalam is located at the junction of various roads leading to Hosur. It is just seven miles east of Denkanikotta and is the chief trade centre of Hosur taluk. The chief item of trade is cattle. Other commodities traded in are grains, oilseeds, etc. Kelamangalam was

considered to be strategically important and Haider Ali and Tippu Sultan took pains to defend it well.

13. KRISHNAGIRI: Krishnagiri is located about 160 miles from Madras and is the headquarters of the taluk by the same name. It is now a Class III town with an area of 4·50 square miles and a population of 23,827. Tamarind, grapes and groundnuts are the chief items of export from here. A number of missionary societies also are functioning here. The fort here is noteworthy. It was built by the Nawabs of Arcot and has withstood many an attack by Haider and Tippu Sultan.

14. KUMARAPALAYAM: Kumarapalayam is a Class III town with an area of 17·00 square miles and a population of 24,757. It is located on the eastern bank of river Bhavani. It is a noted centre for the production of handloom fabrics, and another mportant industry of this area is the production of cotton carpets.

15. MATAGIRI: Matagiri in Hosur taluk is a small village located at a higher altitude than Hosur itself. Matagiri is noted for its weekly shandy during which enormous trade in foodgrains and hides and skins takes place.

16. Mc DONALD CHOULTRY: McDonald Choultry is locally called as Magudan Chavady. It is so called because of the choultry here built by an officer named McDonald. Goundens and Padayatchis inhabit this area. This locality was once noted as the centre of criminals.

17. MECHERI: Mecheri is situated in Omalur taluk about 27 kilometres from Omalur town. The name of the place is said to have been derived from the two Tamil words 'Mechal' (grazing) and 'Aeri' (tank). It is believed that this area was once a pasture land with a tank and hence the name Mecheri. Mecheri rams are famous. However this place is now noted for the production of household utensils in soap stone by the local artisans. These vessels have wide popularity.

18. METTUR: Mettur in Salem taluk is now a Class III town with an area of 5·64 square miles and a population of 27,698. Mettur perhaps is the greatest asset of Salem District. Mettur is known for its huge dam built around 1934 which is still one of the best dams and reservoirs of the world. The Hydro-Electric Project located here generates 40,000 K. W. energy per annum. Another scheme called the Mettur Tunnel scheme for the production of 1,00,000 million K. W. energy is nearing completion. Mettur has also some industrial importance. A good chemical factory and textile factory are among its assets. They are the Mettur Chemicals and the Mettur Industries. High quality Mettur Mulls and Long Cloths are manufactured here only. There is also an Aluminium Factory nearing completion here.

Mettur is also a noted tourist centre. Necessary facilities for the tourists have been provided here and attractions for them are boating and fishing facilities. There is also a beautiful park here.

19. MOHANUR: Mohanur on the banks of river Cauvery is in Namakkal taluk and is only 19 kilometres from the taluk headquarters. Mohanur is famous for sugarcane and plantain groves and the chief trade here is in paddy and plantains which are exported to Salem and other Centres. There is also a sugar factory near Moganur.

20. NAMAKKAL: Namakkal is the headquarters of the Namakkal taluk. It is a town panchayat with an area of 4·50 square miles and a population of 19,935. The name Namakkal has been derived from the huge rock on the hill on which a 'Namam' is portrayed clearly. The hill on which the rock stands and the town also have since been called Namakkal (Nama+kal). Important attractions of Namakkal are the fort, and the temple. The fort was originally built by Tippu Sultan and the temple by the Pallavas. In the temple carvings made on solid rock are still admired by the visitors. Two famous temples here are those dedicated to Anjaneswarar and Narasimhaswamy.

21. OMALUR: Omalur is a Class V town with an area of 3 square miles and a population of 7,151. It is the headquarters of the taluk by the same name. It is 16 Kms. from Salem and is a noted centre of trade in hides and skins. It is also a handloom production centre.

22. PEDDANAYAKANPALAYAM: Peddanayakanpalayam is in Attur taluk. It is named after Peddanayak, a petty chief under the Maharaja of Mysore. There are two tanks here, the Errama Samudram and the Chinnana Samudram. These tanks are reported to have been named after the two wives of Peddanayaka. It is now a noted trade centre, the chief commodities of trade being paddy, gur, coconuts and arecanuts.

23. PALAKODE: Palakode in Dharmapuri taluk is situated about 14 miles north west of Dharmapuri. It is a prospering trade centre and the weekly shandy here attracts heavy crowds. Products like coconuts, plantains, betel leaf etc. from Sanat Kumaranadi basin are offered here for sale. It has also good trade in grains, hides and skins.

24. PASUR: Pasur is noted for the canning of fruits etc. There is a flourishing fruit canning centre here and hence Pasur has a prosperous future in view.

25. PENNAGARAM: Pennagaram in Dharmapuri taluk is an important centre. It is situated at an altitude of 1,750″ and is on the way from Dharmapuri to Hogenakal falls. Muslims and a few Christians here run prosperous trade in fish caught at Hogenakal falls. Bamboo mat weaving and basket making also flourish here.

26. RASIPURAM. Rasipuram is a Class III town with an area of 2·85 square miles and a population of 23,871. It is a Municipal town and the headquarters of Rasipuram taluk. It is located about 18 miles south of Salem and is noted for handloom weaving and brass vessel making. There is also good trade in Palm-gur, rice and ghee. Sago rice of Rasipuram is quite famous.

27. RATNAGIRI: Ratnagiri is in Hosur taluk. This place is at an altitude of 2,805′ and is noted for the ancient fort here. The fort which was once garrisoned by Tippu Sultan is all in ruins now. There is a prospering town here now.

28. SALEM: Salem is the headquarters of the Salem district. It is a Class I town with an area of 7·89 square miles and a population of 2,49,145. It is a Municipal town and the fifth large town in the State. It is not only a prosperous handloom weaving centre but is also the most leading centre of this industry. The Devangas of this place are masters of the trade.

Salem is quickly entering the modern industrial sphere. Industrially it is a fast developing centre. There are a good number of Hosiery Knitting Mills. The magnesite mines near Salem are good for the production of refractory articles and leading industrial concerns are engaged in this industry. There are two Colleges in the town, one for men and another for women. The fort at Salem is the oldest quarter of the town and it was the centre of administration under Tippu Sultan. With the realisation of the Salem Steel Project, Salem Town will increase in importance and may develop into a more sophisticated urban centre.

29. SANKARI: Sankari is the headquarters of the new taluk formed in 1958 with the same name. The town is served by Sankaridurg Railway Station. Sankari is noted for handloom production and also mica deposits around it. A cement factory has been started here recently. There is an old fort on a hillock closeby.

30. SHENDAMANGALAM: Shendamangalam is a Class V town with an area of 6·95 square miles and a population of 15,320. It is located at the bottom of Kolli hills and on the right bank of Karuvattar. This place is noted for the production of brass vessels and bangles. For the religious-minded the attractions here are the Thathirayan Koil and the image of the Trimurthies.

31. SINGARAPET: Singarapet is also known as Singarapettai. This is in Krishnagiri taluk and has gained significance only after the location of a power house here. This power house under the Mettur Hydro-Electric Project supplies energy to Villupuram in South Arcot and Vellore in North Arcot.

32. THALI: Thali in Hosur taluk is about 27 kilometres from Hosur. This place was of great importance but it lost all its glory after the invasions of Haider and Tippu. There is a large tank here and it is fed by Sanat Kumaranadi. being situated in the fertile basin of Sanat Kumaranadi. Thali is noted for the cultivation of cabbage, green peas and other English vegetables. Hence it has also gained the nick name of 'Little England'.

33. THIMMAPURAM: Thimmapuram in Krishnagiri taluk is located near Kaveripattinam and is important for the Government run Model Garden here. This Model Garden of orchard was inaugurated in 1954 and all kinds of fruit trees are seeded here. Apart from this, proper guidance and advice are also given in the maintenance of good orchards to private individuals.

34. TIRUCHENGODE: Tiruchengode is the headquarters of Tiruchengode taluk. It is now a Class III town with an area of 6·8 square miles and a population of 21,386. The town derives its name from the hill nearby. There is a fortress and a temple on the hill. The name of the God here is Ardhanareeswarar. Any sterile woman who goes up

the hill and takes three 'Pradikshana' or circuits round the temple is said to become fecund immediately.

35. YERCAUD: Yercaud has recently gained the status of a taluk headquarters. It is a healthy place and a good hill station situated at an altitude of about 4,500′. It is on the southern part of the Shevaroy hills. Catholic Missionaries have been quite active around here and they have instituted two schools here. Both these institutions are well known. Yercaud is also known for trade in Coffee. The Coffee Board has a procurement depot here. It is a good tourist attraction and the lake here adds to the charm.

CALENDAR OF OUTSTANDING OCCURRENCES THAT HAVE INFLUENCED THE DISTRICT

1857 Great Indian Mutiny

1858 Queen Victoria's Proclamation

1871 First Census

1876—1877 Great Famine (Dhatu Pancham)

1877—1878 Construction of Churches in Koneripatti and Narasingapuram in Attur Taluk

1880 Washing away of anicuts in Attur Taluk on the Vashishtanadi due to heavy floods

1881 Census

1882 July 29 Hindu-Muslim riots

1883 Formation of Rasipuram taluk.

1885 Formation of Indian National Congress

1885—1886 Opening of the Railway line from Madras to Cannanore (*via*) Salem

1887 Jubilee of Queen Victoria's reign

Palacode (Dharmapuri) Hindu Muslim riots

1891 Census

Famine relief work in the Salem District

1891—1892 Earthquake in Krishnagiri Taluk

1892 Cholera epidemic in Mohanur in Namakkal Taluk

1892—1893 Hindu-Muslim tension

1897 Construction of Harur big tank

1897—1898 First Plague in Hosur taluk

1899 Salem Magnesite Company commencement

1900 Earth tremor

Construction of Palni Temple at Mohanur

1901 Census

Death of Queen Victoria

1902 Vaniambadi floods

Coronation of King Edward VII

1902—1903 Resettlement of Salem district

1903 Opening of a Sub-Registrar's Office at Palacode in Dharmapuri taluk

Opening of Krishnagiri-Tiruchirapalli Railway line

1904 The washing away of Hosur-Krishnagiri Road over Pennar due to heavy floods in the river

1905 Church at Koneripatti in Attur taluk rebuilt

1908 Second Plague in Krishnagiri taluk

1910 Appearance of Haley's Comet

Death of King Edward VII

First Plague in Dharmapuri town

1910—1911 Plague in Salem district

1911 The Coronation Durbar of King George V (Delhi Durbar)

Census

Construction of Morappur-Dharmapuri Railway line in Harur taluk

First Plague in Omalur taluk

Construction of Panamarathuppatti tank in Salem taluk

Plague in Namakkal

1911—1912 Plague in Attur taluk

1912 Construction of the Taluk Office building at Harur

1913 Opening of Dharmapuri-Hosur Railway line in Dharmapuri taluk

Construction of Taluk Office building in Omalur taluk

1914 August Beginning of World War I

1914 September 22 German Cruiser "Emden" shells Madras

1916 Floods wash away the Omalur Eastern Rivers Anicut

Tirumanimuthar floods affect Salem taluk

Athur taluk affected by heavy floods

Second Plague attack in Omalur

1917 Opening of Salem Town-Salem Junction Railway line

1918 Influenza epidemic

1918 November 13 Armistice

1919 April 13 Jalianwalabagh Massacre

1920 Civil Disobedience Movement

Bommidi Railway disaster in Harur taluk

Construction of new bridge at Talavasal in Attur taluk

1921 Second serious Plague in Salem district

No tax compaign

Census

Moplah rebellion

1922 February 5 Chauri Chaura rioting and, as consequence, the Mass Civil Disobedience Movement was suspended by Gandhiji

1922 Kerosene and Rice Control

1924 Great Floods in Cauvery and other South Indian Rivers

1925 Commencement of construction of Mettur dam

Opening of Gandhi Ashram in Tiruchengode taluk

1927 Gandhiji's tour in Krishnagiri

1928 South Indian Railway Strike

1928—1929 Visit of Simon Commission and its boycott

Famine in Tiruchengode taluk

1929 Tollgate abolition

1930 Gandhi's Dandi Salt Satyagraha Movement

Round Table Conference

Thoppur-Mettur road formation in Dharmapuri taluk

Opening of Salem-Mettur dam Railway line

Komarapalayam riots in Tiruchengode taluk

1931 Census

1931 March 4 Gandhi-Irwin Pact

Construction of Salem-Viruddachalam Railway line

1932 Gandihji's fast and Poona Pact

1932 September Non Co-operation Movement

1933 Abolition of Taluk Boards

1934 Completion of Mettur dam

Construction of Namakkal New High School, Building

1935 Silver Jubilee Celebrations of King George V

1936 General Elections under the Government of India Act 1935

Death of King George V

1937 April 1 Formation of interim ministry with Sri K. V. Reddi as Chief Minister

1937 Introduction of prohibition in Salem district

General elections under the Government of India Act 1935

Prime Minister Sri C. Rajagopalachari visits Dharmapuri

Opening of Mettur Industries and Chemicals in Omalur taluk

1938 Construction of a bridge over Pambar rivek on the road leading from Uttangarai to Singarapet in Harur Taluk

1938—1939 Construction of Pumping station at Nangavalli for supplying water from Mettur to Salem Town

1939 September 3 Beginning of World War II

1939 October Resignation of Congress Ministry

1939 Introduction of Electricity in Namakkal taluk

Introduction of Electricity in Rasipuram taluk

1941 Census

Dismantlement of Krishnagiri - Tiruppattur Railway line

1942 August Quit India Movement and disturbances

1942 Washing out of the bridge at Gobinathampatti in Harur-Salem Road due to floods

1943 October Bombing of Madras by Japanese

1943 Suspension of Prohibition in Salem district

1944 Demise of Srimati Kasturba Gandhi

1944 November Informal rationing introduced

1945 End of World War II

Plague in Rasipuram

1946 General Elections to the Assembly. Congress joins in the formation of the Second Congress Ministry in the Province and Central Government

Reintroduction of Prohibition

Introduction of Rural Rationing

Hindu-Muslim rioting at Parapatti. Annasagaram Tank breached in Dharmapuri. Washing out of houses in Harur due to high floods in Vaniar in Harur taluk

1947 Informal rationing abolished

First Independence Day

Bifurcation of India into Pakistan and Bharat

1947 December Non-Gazetted Officers' strike

1948 January 30 Assassination of Mahatma Gandhi

1948 November Appearance of Comet

1948 Hindu-Muslim riots at Edappadi

1948 October 1 Formation of Rasipuram Municipality

1949 April Reintroduction of rationing

1950 January 26 Republic Day

1950 December 15 Death of Sardar Vallabhbhai Patel

1951 Census

1951—1952 Construction of bridge on Vashistanadhi at Mulluvadi in Attur taluk

1952 February-March First General Elections after the introduction of Adult Franchise

1952 June Abolition of rationing

Formation of Congress Ministry with Sri C. Rajagopalachari as Chief Minister

1952 Opening of bridge on Cauvery river at Velur in Namakkal taluk

1953 Indian Railways Centenary

Supply of Mettur-Cauvery water in Salem town through taps

1954 Resignation of Sri C. Rajogopalachari and the formation of Ministry by Sri K. Kamaraj

French settlements in India merged with India

1955 Visit of Russian leaders Messrs. Bulganin and Krushchev to South India

1956 November 1 Re-organization of States on linguistic basis

1956 November Ariyalur disaster

1957 Formation of Congress Ministry with Sri K. Kamaraj as Chief Minister

Second General Elections

Freedom struggle centenary celebrations

1957 April 1 Introduction of decimal coinage system

1957 November 10 Inauguration of Krishnagiri reservoir project by the Chief Minister of the Madras State

Upgrading of the Deputy Tahsildar post at Rasipurum into Tahsildar grade

Opening of Exhibition at Rasipuram by the Rasipuram Municipality

1958 Formation of separate Sankari taluk

1959 Police Centenary celebrations

Floods in Cauvery river

1959 June 2 Big fire accident at Sarvai village in Attur taluk

1959—1960 Abolition of Zamindari

CS
Y.21'6'0161
N65.2