ASSISTANT SUPERINTENDENT OF CENSUS OPERATIONS
MADRAS

सत्यमेव जयते

ISUS OF INDIA, 1951

VOLUME IX

HYDERABAD

PART II-B—TABLES

C

by

C. K. MURTHY, I.A.S.,

Superintendent of Census Operations

GOVERNMENT PRESS
HYDERABAD-DN.
1953

CS
Y216A
N51.9.2B.
14752S

सत्यमेव जयते

CENSUS OF INDIA, 1951

VOLUME IX

HYDERABAD

PART II-B—TABLES

by

C. K. MURTHY, I.A.S.,

Superintendent of Census Operations

GOVERNMENT PRESS
HYDERABAD-DN.
1953

PRICE RS. 5-0-0

CS
Y21.H
N51.D1.2



NOTE

The 1951 Census Report for Hyderabad State consists of four parts, namely Part I-A, Part I-B, Part-II-A and Part II-B. Part I-A contains the Report and Part I-B the subsidary tables prepared for the Report. Part II-A and Part II-B contain the main tables. In all the following 23 main tables have been prepared for this State in connection with the 1951 Census :—

A Series—General Population Tables

I	Area, Houses and Population
II	Variation in Population during Fifty Years
III	Towns and Villages Classified by Population
IV	Towns Classified by Population with Variations since 1901
V	Towns arranged Territorially with Population by Livelihood Classes

B Series—Economic Tables

I	Livelihood Classes and Sub-Classes
II	Secondary Means of Livelihood
III	Employers, Employees and Independent Workers in Industries and Services by Divisions and Sub-Divisions

C Series—Household and Age (Samle) Tables

I	Household (Size and Composition)
II	Livelihood Classes by Age Groups
III	Age and Civil Condition
IV	Age and Literacy
V	Single Year Age Returns

D Series—Social and Cultural Tables

I (*i*)	Languages—Mother Tongue
I (*ii*)	Languages—Bilingualism
II	Religion
III	Scheduled Castes and Scheduled Tribes
IV	Migrants
V (*i*)	Displaced Persons by Year of Arrival
V (*ii*)	Displaced Persons by Livelihood Classes
VI	Non-Indian Nationals
VII	Livelihood Classes by Educational Standards

E—Summary Figures by Districts and Tahsils

This part of the Census Report contains the C and B Series of tables as well as the District Index of Non-Agricultural Occupations. The other tables are given in Part II-A.

CONTENTS

C—Household and Age (Sample) Tables

C-I	Household (Size and Composition)	1
C-II	Livelihood Classes by Age Groups	9
C-III	Age and Civil Condition	41
C-IV	Age and Literacy	63
C-V	Single Year Age Returns	89

B—Economic Tables

	Indian Census Economic Classification Scheme	99
B-I	Livelihood Classes and Sub-Classes	117
B-II	Secondary Means of Livelihood	141
B-III	Employers, Employees and Independent Workers in Industries and Services by Divisions and Sub-Divisions	187

District Index of Non-Agricultural Occupations 303

(*For Errata Vide Page 359*)

TABLE C–I

HOUSEHOLD (SIZE AND COMPOSITION)

This table furnishes districtwise figures relating to (*a*) the number of households and total household population with its break up by sex, and (*b*) the size of the households and their composition both by age groups and marital status. Figures for (*a*) were compiled from all the National Registers * pertaining to the district concerned, and those for (*b*) from one out of every one thousand households selected from the National Registers on a random sample basis on lines indicated in paragraph 3. Figures relating to the size of households are furnished in terms of four categories, namely the *small* households consisting of three members or less, the *medium* consisting of 4 to 6 members, the *large* consisting of 7 to 9 members and the *very large* consisting of 10 or more members. Figures relating to the composition of household by age groups are furnished in terms of three categories, namely the *infants, i.e.*, those aged less than one year, the *non-adults, i.e.*, those who have completed one year but have not completed 21 years of age and the *adults, i.e.*, all those who are aged 21 years and above. Figures relating to the composition of households by marital status are furnished in terms of three categories, namely the *unmarried*, the *married* and the ***widowed or divorced.***

**Note*:—The National Registers were generally written during the census enumeration period and contained with reference to each individual enumerated, the answers given to the more important of the fourteen census questions. In rural areas, the Registers were written separately for each village. In urban areas, they were generally written separately for each ward of the town or city. The entries in each of the Registers were made separately for each household in the serial order of house numbers.

2. In the instructions issued to enumerators it was specified that a household meant all the persons who lived together in the same house and had a common mess. It was added that it was not necessary that each of such persons should invariably use the mess. As indicated in paragraph 6 of the flyleaf to Table A-I, the house for census purposes meant every dwelling with a separate main entrance. Thus, a house could contain more than one household and a household one or more members. This distinction between the house and the household is one of the features of the 1951 Census. The instructions issued to enumerators with regard to the recording of age and the definition of unmarried, married, widowed and divorced persons are given in paragraph 2 of the flyleaf to Table C-II and in paragraph 1 of the flyleaf to Table C-III respectively.

3. The data pertaining to the size and composition of households is based on a 0.1 per cent sample of the households in the National Registers. The ' frame ' for the random selection was the despatch notes, which had been prepared immediately after the census enumeration separately for the rural and urban areas of each tahsil, by the Tahsildar or the Municipal Officer, as the case may be. These notes contained data villagewise and, in case of towns, wardwise pertaining to the population with break up by sex, the number of residential houses, *the number of households*, etc. With the help of these despatch notes, in rural areas, in case of villages having hundred households or more, blocks were formed by grouping approximately hundred households. In this process of grouping, if the remainder of the households in a village was fifty or more, the residual households were regarded as a distinct block, and if less than fifty, they were regarded as

constituting a part of the preceding block. In case of villages having less than hundred households, the number of households in the next village, or consecutive villages, in the despatch note was added till the number of households totalled to hundred or more. If this total was less than one hundred and fifty, the villages were regarded as one block, and if it was one hundred and fifty or more they were regarded as constituting two blocks. As far as possible, attempts were made to retain each big village as an independent block, or blocks, and each small village as a component of a block without splitting the village. The blocks were then numbered in serial order. The total number of blocks thus formed for a tahsil (or, in some cases, a combination of tahsils) was divided by hundred and one was added to the remainder thus obtained. The resulting figure was adopted as representing the number of the first sample block and every hundredth block thereafter was taken as the subsequent sample block for the tahsil or tahsils, as the case may be. The last house number in every sample block was divided by ten and one was added to the remainder. The household number corresponding to this figure was taken as representing the first sample household and every tenth household thereafter as representing the subsequent sample household in the sample block.

In urban areas, the same procedure as outlined above for rural areas was adopted for the selection of sample blocks, except that instead of hundred households, about five hundred households were grouped to form a block. The towns were first arranged in order of their Census Location Code Numbers for the whole district, or for the revenue division. The cities and big towns in the State were, however, treated as independent units. In the towns of this State, the number of households in the census blocks, formed for purposes of numbering houses, varied considerably. In view of this, if such a census block in a town contained approximately five hundred households, then it was treated as a distinct block and if it contained a considerably lower number, then the number of census blocks needed to raise the total of households to approximately five hundred were grouped together. If a census block had considerably more than five hundred households, it was split up into as many blocks of five hundred households as possible. If the remainder in this process of splitting the census blocks, happened to be two hundred and fifty or more households, it was treated as a separate block and if less than two hundred and fifty it was treated as part of the preceding block. The total number of blocks thus formed for the area was divided by twenty and one was added to the remainder. The resulting figure was adopted as representing the number of the first sample block and every twentieth block thereafter was taken as the subsequent sample block for the area. The last house number in every sample block was divided by fifty and one was added to the remainder thus obtained. The household number corresponding to this figure was taken as representing the first sample household and every fiftieth household thereafter as representing the subsequent sample household in the sample block. In all, 3,243 sample households were thus selected. Of this number, 2,693 were in rural and 550 in urban areas. The total number of households in the State was 3, 755,144 of which 3,083,205 households were in rural and 671,939 in urban areas. The actual number of households selected was thus 1 in 1,158 for the State, 1 in 1,145 for rural and 1 in 1,222 for urban areas, though the sampling fraction aimed at theoretically was 1 in 1,000.

These sample households were also utilized for the verification of the 1951 Census Count some months after the termination of the enumeration in March, 1951. With a view to render the sample study of these households, as representative as possible of the actual conditions in the State, the few errors that were detected during the course of this verification were also taken note of in the preparation of this table.

4. Table C-III pertaining to Age and Civil Condition and Table C-V pertaining to Single Year Age Returns, have been prepared on a ten per cent sample of the census enumeration slips selected on lines indicated in paragraph 1 of the flyleaf to Table C-II. Figures relating to age groups adopted for purposes of this table and marital status are also contained in these two tables. A comparison of the results obtained from both these sources for the State and each of its two divisions is contained in the following statement :—

State and Division	Percentage to total population based on Table C-I			Percentage to total population based on Table C-V			Percentage to total population based on Table C-I			Percentage to total population based on Table C-III		
	Infants	Non-Adults	Adults	Infants	Non-Adults	Adults	Un-married	Married	Widowed or divorced	Un-married	Married	Widowed or divorced
(1)	(2)	(3)	(4)	(5)	(6)	(7)	(8)	(9)	(10)	(11)	(12)	(13)
Hyderabad State	**2.5**	**50.3**	**47.2**	**2.5**	**50.1**	**47.5**	**40.9**	**49.0**	**10.1**	**41.0**	**48.9**	**10.2**
North Hyderabad Division ..	*2.5*	*51.1*	*46.4*	*2.2*	*51.1*	*46.7*	*41.9*	*49.2*	*9.0*	*41.9*	*48.4*	*9.6*
South Hyderabad Division ..	*2.5*	*49.9*	*47.6*	*2.6*	*49.6*	*47.8*	*40.5*	*48.9*	*10.6*	*40.5*	*49.1*	*10.4*

5. Of the total enumerated population of 18,655,108 in the State, household population accounts for 18,511,461 persons residing in 3,379,855 houses containing in all 3,755,144 households. The inmates of institutions and the houseless population account for 143,647 persons or 0.8 per cent of the total enumerated population of the State.

TABLE C-I

Household (Size and Composition)

TABLE C-I

State and District	TOTAL HOUSEHOLD POPULATION: Total No. of Households	Persons	Males	Females	SAMPLE: Total No. of Sample households	Population of Sample Households: Persons	Males	Females	Size of: Small (3 members or less) Number	Small Persons	Medium (4-6 members) Number	Medium Persons	HOUSEHOLDS: Households: Large (7-9 members) Number	Large Persons	Very Large (10 members or above) Number	Very Large Persons	Composition of Household: Infants, non-adults and adults in households: Infants (age less than one year) Males	Infants Females	Non-Adults (age 1-20 years) Males	Non-Adults Females	Adults (age 21 years and over) Males	Adults Females	Civil Condition: Unmarried Males	Unmarried Females	Married Males	Married Females	Widowed or Divorced Males	Widowed or Divorced Females
(1)	(2)	(3)	(4)	(5)	(6)	(7)	(8)	(9)	(10)	(11)	(12)	(13)	(14)	(15)	(16)	(17)	(18)	(19)	(20)	(21)	(22)	(23)	(24)	(25)	(26)	(27)	(28)	(29)
Hyderabad State																												
Total ..	**3,735,144**	**18,511,461**	**9,339,575**	**9,171,886**	**3,243**	**16,019**	**8,030**	**7,989**	**1,026**	**2,304**	**1,490**	**7,334**	**544**	**4,211**	**183**	**2,170**	**197**	**204**	**3,953**	**4,097**	**3,880**	**3,688**	**3,865**	**2,694**	**3,849**	**3,997**	**316**	**1,298**
Rural ..	*3,083,205*	*15,083,014*	*7,612,291*	*7,470,723*	*2,693*	*13,294*	*6,649*	*6,645*	*839*	*1,898*	*1,256*	*6,167*	*454*	*3,519*	*144*	*1,710*	*167*	*171*	*3,265*	*3,393*	*3,217*	*3,081*	*3,162*	*2,210*	*3,221*	*3,371*	*266*	*1,064*
Urban ..	*671,939*	*3,428,447*	*1,727,284*	*1,701,163*	*550*	*2,725*	*1,381*	*1,344*	*187*	*406*	*234*	*1,167*	*90*	*692*	*39*	*460*	*30*	*33*	*688*	*704*	*663*	*607*	*703*	*484*	*628*	*626*	*50*	*234*
North Hyderabad Division																												
Total ..	*1,158,078*	*5,889,631*	*2,982,768*	*2,906,863*	*999*	*5,094*	*2,577*	*2,517*	*293*	*655*	*463*	*2,303*	*177*	*1,374*	*66*	*762*	*65*	*63*	*1,273*	*1,330*	*1,239*	*1,124*	*1,240*	*892*	*1,218*	*1,286*	*119*	*339*
Rural ..	*999,084*	*5,061,687*	*2,562,370*	*2,499,317*	*879*	*4,525*	*2,271*	*2,254*	*253*	*574*	*406*	*2,012*	*162*	*1,264*	*58*	*675*	*59*	*59*	*1,113*	*1,192*	*1,099*	*1,003*	*1,074*	*793*	*1,092*	*1,163*	*105*	*298*
Urban ..	*158,994*	*827,944*	*420,398*	*407,546*	*120*	*569*	*306*	*263*	*40*	*81*	*57*	*291*	*15*	*110*	*8*	*87*	*6*	*4*	*160*	*138*	*140*	*121*	*166*	*99*	*126*	*123*	*14*	*41*
Aurangabad																												
Total ..	233,498	1,168,582	590,474	578,108	177	933	464	469	43	91	92	464	27	206	15	172	12	16	247	242	205	211	238	193	210	213	16	63
Rural ..	*201,083*	*1,005,520*	*507,391*	*498,129*	*158*	*837*	*417*	*420*	*38*	*81*	*83*	*416*	*22*	*168*	*15*	*172*	*11*	*15*	*221*	*215*	*185*	*190*	*212*	*170*	*190*	*192*	*15*	*58*
Urban ..	*32,415*	*163,062*	*83,083*	*79,979*	*19*	*96*	*47*	*49*	*5*	*10*	*9*	*48*	*5*	*38*	..	..	*1*	*1*	*26*	*27*	*20*	*21*	*26*	*23*	*20*	*21*	*1*	*5*
Parbhani																												
Total ..	199,960	997,258	503,071	494,187	179	894	439	455	62	142	72	356	35	279	10	117	8	8	221	245	210	202	209	154	210	234	20	67
Rural ..	*170,405*	*844,638*	*425,506*	*419,132*	*157*	*795*	*386*	*409*	*54*	*127*	*62*	*304*	*32*	*257*	*9*	*107*	*8*	*8*	*193*	*219*	*185*	*182*	*181*	*138*	*188*	*211*	*17*	*60*
Urban ..	*29,555*	*152,620*	*77,565*	*75,055*	*22*	*99*	*53*	*46*	*8*	*15*	*10*	*52*	*3*	*22*	*1*	*10*	..	..	*28*	*26*	*25*	*20*	*28*	*16*	*22*	*23*	*3*	*7*
Nanded																												
Total ..	185,550	940,317	471,542	468,775	159	767	397	370	49	122	81	401	22	166	7	78	11	7	198	191	188	172	189	127	185	190	23	53
Rural ..	*155,363*	*786,136*	*393,790*	*392,346*	*135*	*652*	*330*	*322*	*42*	*104*	*67*	*330*	*20*	*152*	*6*	*66*	*8*	*4*	*160*	*170*	*162*	*148*	*151*	*110*	*159*	*168*	*20*	*44*
Urban ..	*30,187*	*154,181*	*77,752*	*76,429*	*24*	*115*	*67*	*48*	*7*	*18*	*14*	*71*	*2*	*14*	*1*	*12*	*3*	*3*	*38*	*21*	*26*	*24*	*38*	*17*	*26*	*22*	*3*	*9*
Bidar																												
Total ..	222,618	1,166,311	590,056	576,255	198	1,091	561	530	52	109	79	396	49	379	18	207	15	16	272	282	274	232	268	178	267	284	26	68
Rural ..	*194,003*	*1,010,939*	*512,235*	*498,704*	*177*	*988*	*507*	*481*	*44*	*96*	*70*	*349*	*49*	*379*	*14*	*164*	*15*	*16*	*241*	*255*	*251*	*210*	*238*	*159*	*244*	*263*	*25*	*59*
Urban ..	*28,615*	*155,372*	*77,821*	*77,551*	*21*	*103*	*54*	*49*	*8*	*13*	*9*	*47*	..	..	*4*	*43*	..	..	*31*	*27*	*23*	*22*	*30*	*19*	*23*	*21*	*1*	*9*
Bhir																												
Total ..	161,960	816,229	416,408	399,821	148	689	348	341	48	101	77	380	17	135	6	73	12	10	156	173	180	158	153	111	178	188	17	42
Rural ..	*145,710*	*730,658*	*372,728*	*357,930*	*138*	*645*	*325*	*320*	*45*	*94*	*71*	*351*	*16*	*127*	*6*	*73*	*10*	*10*	*149*	*163*	*166*	*147*	*142*	*105*	*171*	*179*	*12*	*36*
Urban ..	*16,250*	*85,571*	*43,680*	*41,891*	*10*	*44*	*23*	*21*	*3*	*7*	*6*	*29*	*1*	*8*	..	..	*2*	..	*7*	*10*	*14*	*11*	*11*	*6*	*7*	*9*	*5*	*6*
Osmanabad																												
Total ..	154,492	800,934	411,217	389,717	138	720	368	352	39	90	62	306	27	209	10	115	7	6	179	197	182	149	183	129	168	177	17	46
Rural ..	*132,520*	*683,796*	*350,720*	*333,076*	*114*	*608*	*306*	*302*	*30*	*72*	*53*	*262*	*23*	*181*	*8*	*93*	*7*	*6*	*149*	*170*	*150*	*126*	*150*	*111*	*140*	*150*	*16*	*41*
Urban ..	*21,972*	*117,138*	*60,497*	*56,641*	*24*	*112*	*62*	*50*	*9*	*18*	*9*	*44*	*4*	*28*	*2*	*22*	..	..	*30*	*27*	*32*	*23*	*33*	*18*	*28*	*27*	*1*	*5*
South Hyderabad Division																												
Total ..	*2,597,066*	*12,621,830*	*6,356,807*	*6,265,023*	*2,244*	*10,925*	*5,453*	*5,472*	*733*	*1,649*	*1,027*	*5,031*	*367*	*2,837*	*117*	*1,408*	*132*	*141*	*2,680*	*2,767*	*2,641*	*2,564*	*2,625*	*1,802*	*2,631*	*2,711*	*197*	*959*
Rural ..	*2,084,121*	*10,021,327*	*5,049,921*	*4,971,406*	*1,814*	*8,769*	*4,378*	*4,391*	*586*	*1,324*	*850*	*4,155*	*292*	*2,255*	*86*	*1,035*	*108*	*112*	*2,152*	*2,201*	*2,118*	*2,078*	*2,088*	*1,417*	*2,129*	*2,208*	*161*	*766*
Urban ..	*512,945*	*2,600,503*	*1,306,886*	*1,293,617*	*430*	*2,156*	*1,075*	*1,081*	*147*	*325*	*177*	*876*	*75*	*582*	*31*	*373*	*24*	*29*	*528*	*566*	*523*	*486*	*537*	*385*	*502*	*503*	*36*	*193*
Hyderabad																												
Total ..	**274,658**	**1,492,939**	**747,460**	**745,479**	**243**	**1,306**	**647**	**659**	**70**	**141**	**105**	**525**	*45*	*353*	*23*	*287*	*16*	*22*	*315*	*347*	*316*	*290*	*333*	*239*	*294*	*298*	*20*	*122*
Rural ..	*67,840*	*353,843*	*178,085*	*175,758*	*62*	*332*	*165*	*167*	*18*	*35*	*28*	*136*	*11*	*90*	*5*	*71*	*2*	*8*	*84*	*84*	*79*	*75*	*80*	*48*	*82*	*87*	*3*	*32*
Urban ..	*206,818*	*1,139,096*	*569,375*	*569,721*	*181*	*974*	*482*	*492*	*52*	*106*	*77*	*389*	*34*	*263*	*18*	*216*	*14*	*14*	*231*	*263*	*237*	*215*	*253*	*191*	*212*	*211*	*17*	*90*

TABLE C-I — Household (Size and Composition)—(*Concld.*)

State and District	Total No. of Households	TOTAL HOUSEHOLD POPULATION: Persons	Males	Females	SAMPLE: Total No. of Sample households	Population of Sample Households: Persons	Males	Females	Size of: Small (8 members or less): Number	Persons	Medium (4-6 members): Number	Persons
(1)	(2)	(3)	(4)	(5)	(6)	(7)	(8)	(9)	(10)	(11)	(12)	(13)
Mahbubnagar												
Total	**237,692**	**1,178,374**	**589,333**	**589,041**	**185**	**904**	**445**	**459**	**64**	**146**	**80**	**407**
Rural	*215,438*	*1,064,670*	*531,830*	*532,840*	*164*	*783*	*393*	*390*	*58*	*131*	*72*	*365*
Urban	*22,254*	*113,704*	*57,503*	*56,201*	*21*	*121*	*52*	*69*	*6*	*15*	*8*	*42*
Raichur												
Total	**246,557**	**1,147,577**	**576,602**	**570,975**	**219**	**987**	**489**	**498**	**86**	**178**	**95**	**462**
Rural	*195,427*	*911,665*	*456,208*	*455,457*	*174*	*760*	*367*	*393*	*71*	*141*	*75*	*364*
Urban	*51,130*	*235,912*	*120,394*	*115,518*	*45*	*227*	*122*	*105*	*15*	*37*	*20*	*98*
Gulbarga												
Total	**290,410**	**1,442,583**	**722,694**	**719,889**	**251**	**1,251**	**627**	**624**	**79**	**176**	**106**	**507**
Rural	*241,614*	*1,192,729*	*597,616*	*595,113*	*212*	*1,064*	*534*	*530*	*63*	*140*	*94*	*446*
Urban	*48,796*	*249,854*	*125,078*	*124,776*	*39*	*187*	*93*	*94*	*16*	*36*	*12*	*61*
Adilabad												
Total	**195,349**	**896,639**	**448,484**	**448,155**	**180**	**838**	**414**	**424**	**59**	**145**	**92**	**445**
Rural	*169,527*	*784,284*	*391,954*	*392,330*	*154*	*720*	*361*	*359*	*50*	*122*	*80*	*388*
Urban	*25,822*	*112,355*	*56,530*	*55,825*	*26*	*118*	*53*	*65*	*9*	*23*	*12*	*57*
Nizamabad												
Total	**173,408**	**766,253**	**378,341**	**387,912**	**136**	**577**	**289**	**288**	**58**	**129**	**56**	**270**
Rural	*144,322*	*634,654*	*311,857*	*322,797*	*111*	*474*	*232*	*242*	*45*	*98*	*50*	*245*
Urban	*29,086*	*131,599*	*66,484*	*65,115*	*25*	*103*	*57*	*46*	*13*	*31*	*6*	*25*
Medak												
Total	**204,361**	**1,020,072**	**512,205**	**507,867**	**171**	**832**	**412**	**420**	**52**	**107**	**85**	**425**
Rural	*186,892*	*934,726*	*469,706*	*465,020*	*161*	*778*	*385*	*393*	*50*	*103*	*80*	*401*
Urban	*17,469*	*85,346*	*42,499*	*42,847*	*10*	*54*	*27*	*27*	*2*	*4*	*5*	*24*
Karimnagar												
Total	**338,718**	**1,576,707**	**796,312**	**780,395**	**288**	**1,405**	**692**	**713**	**81**	**190**	**151**	**789**
Rural	*310,935*	*1,443,474*	*729,883*	*713,591*	*265*	*1,299*	*636*	*663*	*73*	*170*	*139*	*678*
Urban	*27,783*	*133,233*	*66,429*	*66,804*	*23*	*106*	*56*	*50*	*8*	*20*	*12*	*61*
Warangal												
Total	**319,528**	**1,563,975**	**797,060**	**766,915**	**283**	**1,375**	**690**	**685**	**91**	**210**	**128**	**626**
Rural	*259,872*	*1,281,602*	*653,766*	*627,836*	*244*	*1,206*	*603*	*603*	*73*	*176*	*114*	*561*
Urban	*59,656*	*282,373*	*143,294*	*139,079*	*39*	*169*	*87*	*82*	*18*	*34*	*14*	*65*
Nalgonda												
Total	**316,385**	**1,536,711**	**788,316**	**748,395**	**288**	**1,450**	**748**	**702**	**93**	**227**	**129**	**625**
Rural	*292,254*	*1,419,680*	*729,016*	*690,664*	*267*	*1,353*	*702*	*651*	*85*	*208*	*118*	*571*
Urban	*24,131*	*117,031*	*59,300*	*57,731*	*21*	*97*	*46*	*51*	*8*	*19*	*11*	*54*

TABLE C–I

HOUSEHOLDS— (*Concld.*)

Households: Large (7-9 members): Number	Persons	Very Large (10 members or above): Number	Persons	Composition of Household: Infants, non-adults and adults in households: Infants (age less than one year): Males	Females	Non-Adults (age 1-20 years): Males	Females	Adults (age 21 years and over): Males	Females	Civil Condition: Unmarried: Males	Females	Married: Males	Females	Widowed or Divorced: Males	Females
(14)	(15)	(16)	(17)	(18)	(19)	(20)	(21)	(22)	(23)	(24)	(25)	(26)	(27)	(28)	(29)
33	254	8	97	13	15	215	222	217	222	220	147	209	226	16	86
28	*213*	*6*	*74*	*12*	*14*	*193*	*183*	*188*	*193*	*201*	*122*	*177*	*192*	*15*	*76*
5	*41*	*2*	*23*	*1*	*1*	*22*	*39*	*29*	*29*	*19*	*25*	*32*	*34*	*1*	*10*
26	203	12	144	9	14	229	242	251	242	247	175	222	232	20	91
19	*149*	*9*	*106*	*6*	*11*	*168*	*184*	*193*	*198*	*179*	*136*	*173*	*180*	*15*	*77*
7	*54*	*3*	*38*	*3*	*3*	*61*	*58*	*58*	*44*	*68*	*39*	*49*	*52*	*5*	*14*
55	431	11	137	13	14	293	303	321	307	299	205	302	309	26	110
45	*352*	*10*	*126*	*13*	*10*	*249*	*259*	*272*	*261*	*255*	*171*	*257*	*265*	*22*	*94*
10	*79*	*1*	*11*	..	*4*	*44*	*44*	*49*	*46*	*44*	*34*	*45*	*44*	*4*	*16*
23	177	6	71	8	7	214	208	192	209	195	138	200	217	19	69
18	*139*	*6*	*71*	*5*	*6*	*188*	*175*	*168*	*178*	*170*	*116*	*173*	*184*	*18*	*59*
5	*38*	..	..	*3*	*1*	*26*	*33*	*24*	*31*	*25*	*22*	*27*	*33*	*1*	*10*
19	145	3	33	5	5	139	154	145	129	117	87	158	152	14	49
14	*108*	*2*	*23*	*5*	*4*	*106*	*129*	*121*	*109*	*88*	*73*	*132*	*127*	*12*	*42*
5	*37*	*1*	*10*	..	*1*	*33*	*25*	*24*	*20*	*29*	*14*	*26*	*25*	*2*	*7*
26	201	8	99	15	17	192	214	205	189	184	134	211	220	17	66
24	*186*	*7*	*88*	*14*	*16*	*174*	*198*	*197*	*179*	*171*	*125*	*197*	*206*	*17*	*62*
2	*15*	*1*	*11*	*1*	*1*	*18*	*16*	*8*	*10*	*13*	*9*	*14*	*14*	..	*4*
44	341	12	135	14	22	358	357	320	334	318	216	351	368	23	129
42	*326*	*11*	*125*	*14*	*20*	*331*	*332*	*291*	*311*	*294*	*202*	*322*	*340*	*20*	*121*
2	*15*	*1*	*10*	..	*2*	*27*	*25*	*29*	*23*	*24*	*14*	*29*	*28*	*3*	*8*
51	388	13	151	18	12	353	361	319	312	350	240	320	319	20	126
46	*348*	*11*	*121*	*16*	*12*	*310*	*322*	*277*	*269*	*309*	*216*	*277*	*284*	*17*	*103*
5	*40*	*2*	*30*	*2*	..	*43*	*39*	*42*	*43*	*41*	*24*	*43*	*35*	*3*	*23*
45	344	21	254	21	13	372	359	355	330	362	221	364	370	22	111
45	*344*	*19*	*230*	*21*	*11*	*349*	*335*	*332*	*305*	*341*	*208*	*339*	*343*	*22*	*100*
..	..	*2*	*24*	..	*2*	*23*	*24*	*23*	*25*	*21*	*13*	*25*	*27*	..	*11*

TABLE C-II

LIVELIHOOD CLASSES BY AGE GROUPS

The " Age Tables ", namely Tables C-II pertaining to Livelihood Classes by Age Groups, C-III pertaining to Age and Civil Condition, C-IV pertaining to Age and Literacy and C-V pertaining to Single Year Age Returns are based only on a ten per cent sample of the enumeration slips, whereas Table C-I pertaining to Household (Size and Composition) is based on a sample of one in one thousand and the other tables are based on all the slips. The Sorters of the Tabulation Office had been instructed, at the very outset of sorting operations, to break every enumeration pad relating to a ward (in case of towns and cities) or village and to cut and shuffle the slips in the pad as in a game of cards. Each of the enumeration pads contained hundred slips, with one slip for each person enumerated. The Sorters were then asked to deal the slips into ten pigeon holes in serial order, keeping aside the slips relating to displaced persons from Pakistan. The slips in the sixth pigeon hole constituted the " Sample Slips ". The number of such slips (S) as compared with the total number of slips (T) for the State and for each of the two divisions with break up by livelihood classes is indicated below :—

State and Division		Population	L.C.I	L.C. II	L.C.III	L.C.IV	L.C.V	L.C.VI	L.C.VII	L.C. VIII
(1)		(2)	(3)	(4)	(5)	(6)	(7)	(8)	(9)	(10)
Hyderabad State	**T**	**18,650,952**	**7,687,608**	**1,377,922**	**3,199,767**	**449,480**	**2,525,114**	**952,302**	**243,091**	**2,215,668**
	S	**1,863,995**	**768,710**	**136,713**	**320,465**	**44,781**	**252,066**	**95,212**	**24,482**	**221,566**
North Hyderabad Division	*T*	*5,945,263*	*2,795,516*	*319,389*	*1,317,756*	*200,155*	*430,837*	*261,799*	*45,332*	*574,479*
	S	*594,041*	*279,860*	*31,466*	*132,105*	*19,734*	*42,912*	*26,281*	*4,495*	*57,248*
South Hyderabad Division	*T*	*12,705,689*	*4,892,092*	*1,058,533*	*1,882,011*	*249,325*	*2,094,277*	*690,503*	*197,759*	*1,641,189*
	S	*1,269,954*	*488,910*	*105,247*	*188,360*	*25,047*	*209,154*	*68,931*	*19,987*	*164,318*

The proportion of the sample slips actually obtained for the preparation of the four tables, referred to above, to every 10 of the total number of slips (minus those of the displaced persons from Pakistan) works out to 0.999 for the State, 1.000 for Livelihood Class I, 0.992 for Livelihood Class II, 1.002 for Livelihood Class III, 0.996 for Livelihood Class IV, 0.998 for Livelihood Class V, 1.000 for Livelihood Class VI; 1.007 for Livelihood Class VII and 1.000 for Livelihood Class VIII. Thus, the number of slips actually obtained was almost identical with the sampling fraction of 1 in 10 aimed at.

2. In the instructions issued to enumerators with regard to age, they were told that for census purposes age meant the age attained by the person enumerated on his last birthday. It was added that the reference date for fixing the last birthday was the 1st of March, 1951. In other words, age meant the number of years completed by a person on 1st March, 1951.

3. Table C-II gives figures districtwise, separately for the total, rural and urban population, pertaining to the number of persons belonging to each of the eight livelihood classes under the age groups 0, 1-4, 5-14, 15-24, 25-34, 35-44, 45-54, 55-64, 65-74 and 75 and over. The number of persons whose age was not recorded by the enumerators in the slips is indicated separately under the group " Age not stated ". These decennial age groups are based on the recommendations of the United Nations Population Commission. This grouping includes all the digits with the most favoured digit, *i.e.*, 0, at the centre and is likely to be most free from the effect of preference for particular digits in actual age returns.

TABLE C-II

Livelihood Classes

Age group	SAMPLE POPULATION		LIVELIHOOD CLASSES			
			AGRICULTURAL CLASSES			
			I—Cultivators of land wholly or mainly owned and their dependants		II—Cultivators of land wholly or mainly unowned and their dependants	
	Males	Females	Males	Females	Males	Females
(1)	(2)	(3)	(4)	(5)	(6)	(7)
			T O T A L			
ALL AGES						
Hyderabad State	**946,131**	**917,864**	**390,083**	**378,627**	**70,893**	**65,820**
North Hyderabad Division	*303,189*	*290,852*	*142,381*	*137,419*	*16,420*	*15,046*
Aurangabad	60,131	57,659	28,600	27,857	2,946	2,595
Parbhani	51,184	49,755	21,465	21,229	3,308	3,081
Nanded	47,875	47,010	21,527	21,259	2,647	2,557
Bidar	59,717	57,450	28,369	27,005	3,868	3,141
Bhir	42,494	40,059	28,185	22,187	1,679	1,442
Osmanabad	41,788	38,919	19,235	17,882	2,482	2,230
South Hyderabad Division	*642,942*	*627,012*	*247,702*	*241,208*	*54,473*	*50,774*
Hyderabad	76,102	74,682	5,502	5,256	3,725	3,536
Mahbubnagar	59,616	59,007	21,743	21,582	8,567	7,911
Raichur	58,266	56,868	33,472	32,474	2,545	2,304
Gulbarga	73,063	71,747	35,489	34,632	6,090	5,706
Adilabad	45,139	45,007	15,081	15,419	6,386	6,112
Nizamabad	38,418	38,854	18,873	19,436	1,325	1,202
Medak	51,703	51,006	27,763	27,305	4,513	4,177
Karimnagar	79,958	78,202	28,317	27,433	4,008	3,722
Warangal	81,135	76,935	28,417	27,018	9,213	8,661
Nalgonda	79,547	74,704	33,045	30,653	8,101	7,443
0						
Hyderabad State	**23,157**	**22,869**	**9,566**	**9,425**	**1,780**	**1,821**
North Hyderabad Division	*6,762*	*6,416*	*3,234*	*3,151*	*330*	*332*
Aurangabad	1,533	1,553	727	770	77	72
Parbhani	941	825	399	376	51	48
Nanded	981	912	455	426	46	56
Bidar	1,223	1,152	597	537	50	65
Bhir	1,072	1,011	393	572	51	30
Osmanabad	1,012	968	463	470	55	61
South Hyderabad Division	*16,395*	*16,453*	*6,332*	*6,274*	*1,450*	*1,489*
Hyderabad	1,885	1,854	151	117	110	133
Mahbubnagar	1,675	1,757	666	677	220	247
Raichur	1,129	1,118	674	624	50	50
Gulbarga	1,577	1,648	743	814	128	156
Adilabad	1,106	1,136	374	392	109	163
Nizamabad	1,208	1,129	640	568	39	31
Medak	1,293	1,306	684	687	108	107
Karimnagar	2,245	2,280	776	815	120	123
Warangal	2,228	2,169	802	776	262	241
Nalgonda	2,054	2,056	822	809	240	238
1-4						
Hyderabad State	**99,298**	**101,951**	**41,472**	**42,588**	**7,753**	**8,259**
North Hyderabad Division	*33,030*	*33,872*	*15,734*	*16,026*	*1,776*	*1,890*
Aurangabad	6,181	6,240	3,021	3,086	294	298
Parbhani	5,780	6,165	2,521	2,654	401	415
Nanded	5,248	5,302	2,399	2,402	281	299
Bidar	6,784	6,989	3,224	3,269	387	419
Bhir	4,586	4,784	2,540	2,604	153	175
Osmanabad	4,501	4,442	2,029	2,061	260	284

by Age Groups

TABLE C-II

CLASSES												
	NON-AGRICULTURAL CLASSES											
	III—Cultivating labourers and their dependants		IV—Non-cultivating owners of land; Agricultural rent receivers and their dependants		Persons (including their dependants) who derive their principal means of livelihood from :—							
					V—Production (other than cultivation)		VI—Commerce		VII—Transport		VIII—Other services and miscellaneous sources	
	Males	Females	Males	Females	Males	Females	Males	Females	Males	Females	Males	Females
	(8)	(9)	(10)	(11)	(12)	(13)	(14)	(15)	(16)	(17)	(18)	(19)
					T O T A L							
	160,120	**160,345**	**20,662**	**24,119**	**130,093**	**121,973**	**48,051**	**47,161**	**12,644**	**11,838**	**113,585**	**107,981**
	66,892	*65,213*	*9,343*	*10,391*	*22,584*	*20,328*	*13,436*	*12,845*	*2,305*	*2,190*	*29,828*	*27,420*
	12,238	12,075	1,540	1,702	4,772	4,213	2,652	2,526	656	640	6,727	6,051
	13,030	12,716	1,513	1,683	3,310	3,009	2,424	2,298	468	418	5,671	5,321
	9,969	9,909	1,503	1,734	4,340	3,919	2,302	2,296	387	396	5,200	4,940
	13,270	13,232	2,218	2,421	4,393	4,012	2,991	2,932	374	383	4,739	4,324
	8,408	7,868	908	1,014	2,690	2,513	1,438	1,279	204	164	3,982	3,592
	9,977	9,413	1,661	1,837	3,079	2,662	1,629	1,514	216	189	3,509	3,192
	93,228	*95,132*	*11,319*	*13,728*	*107,509*	*101,645*	*34,615*	*34,316*	*10,339*	*9,648*	*83,757*	*80,561*
	3,330	3,546	399	394	14,791	14,016	12,019	11,973	5,298	4,835	31,038	31,126
	10,177	10,913	1,109	1,332	9,623	9,089	2,764	2,809	348	333	5,285	5,038
	6,730	7,220	1,971	2,605	4,233	3,781	2,376	2,284	627	556	6,312	5,644
	10,678	10,913	3,866	4,380	7,705	7,410	2,922	2,875	811	760	5,502	5,071
	9,913	10,015	442	526	6,669	6,644	1,247	1,188	618	568	4,783	4,535
	5,137	5,541	500	699	6,233	6,084	1,926	1,801	523	465	3,896	3,626
	6,063	6,248	989	1,260	6,184	5,845	2,177	2,300	288	284	3,726	3,587
	13,579	13,603	638	817	21,995	21,146	2,526	2,521	299	279	8,596	8,681
	14,146	13,936	782	912	15,748	14,508	3,300	3,200	1,102	1,171	8,427	7,529
	13,475	13,197	623	803	14,328	13,122	3,358	3,365	425	397	6,192	5,724
	3,558	**3,435**	**473**	**464**	**3,451**	**3,501**	**1,227**	**1,248**	**338**	**314**	**2,764**	**2,661**
	1,366	*1,222*	*224*	*202*	*541*	*549*	*315*	*307*	*72*	*59*	*680*	*594*
	295	274	39	47	120	135	64	76	21	15	190	164
	212	171	46	29	68	59	46	43	11	9	108	90
	159	144	33	28	108	101	64	48	15	13	101	96
	259	222	45	45	90	111	62	69	9	15	111	88
	198	195	26	21	70	69	39	31	8	3	87	90
	243	216	35	32	85	74	40	40	8	4	83	66
	2,192	*2,213*	*249*	*262*	*2,910*	*2,952*	*912*	*941*	*266*	*255*	*2,084*	*2,067*
	87	73	7	7	377	389	315	310	131	130	707	695
	266	290	27	29	275	292	78	60	6	12	128	150
	112	126	37	45	77	65	48	60	18	11	113	137
	204	201	73	82	199	174	69	75	22	17	144	129
	202	228	7	7	174	197	32	35	14	9	134	105
	145	128	25	16	184	215	54	59	16	15	105	102
	145	139	34	29	157	174	54	77	12	7	99	86
	360	345	14	15	654	636	75	80	5	11	241	255
	352	371	15	16	418	425	95	95	29	28	250	217
	319	312	10	16	395	385	92	90	13	15	163	191
	16,929	**17,423**	**2,073**	**2,134**	**13,762**	**14,037**	**4,908**	**4,930**	**1,366**	**1,538**	**11,035**	**11,042**
	7,376	*7,750*	*962*	*1,004*	*2,457*	*2,454*	*1,428*	*1,439*	*260*	*267*	*3,037*	*3,042*
	1,224	1,299	156	160	457	466	293	270	74	78	612	633
	1,442	1,631	170	176	379	376	236	271	56	51	575	591
	1,091	1,091	159	156	464	487	246	266	43	43	565	558
	1,540	1,683	219	258	523	503	343	331	45	46	503	480
	952	973	95	96	279	314	133	134	24	24	410	414
	1,127	1,073	163	158	355	308	177	167	18	25	372	366

TABLE C-II

Livelihood Classes

Age group	SAMPLE POPULATION		LIVELIHOOD CLASSES — AGRICULTURAL CLASSES			
			I—Cultivators of land wholly or mainly owned and their dependants		II—Cultivators of land wholly or mainly unowned and their dependants	
	Males	Females	Males	Females	Males	Females
(1)	(2)	(3)	(4)	(5)	(6)	(7)
1-4 (*Concld.*)			**T O T A L (*Contd.*)**			
South Hyderabad Division	*66,268*	*68,079*	*25,738*	*26,562*	*5,977*	*6,369*
Hyderabad	7,720	8,007	614	686	410	472
Mahbubnagar	6,469	6,705	2,391	2,471	971	1,051
Raichur	5,210	5,288	3,059	3,048	233	256
Gulbarga	7,812	7,794	3,821	3,868	626	696
Adilabad	4,662	4,744	1,577	1,635	723	718
Nizamabad	3,790	3,718	1,832	1,867	129	110
Medak	5,790	5,807	3,165	3,108	582	565
Karimnagar	8,244	8,025	2,824	3,037	444	430
Warangal	8,336	8,478	2,986	3,085	1,003	1,081
Nalgonda	8,235	8,923	3,469	3,757	906	995
5-14						
Hyderabad State	**249,534**	**239,319**	**103,543**	**101,005**	**18,202**	**17,243**
North Hyderabad Division	*84,109*	*80,454*	*39,202*	*38,832*	*4,407*	*4,128*
Aurangabad	16,872	15,838	8,068	7,846	771	690
Parbhani	14,881	13,719	5,986	6,011	895	835
Nanded	13,524	13,149	6,081	6,029	748	746
Bidar	16,179	15,592	7,584	7,538	897	827
Bhir	11,759	11,287	6,355	6,367	453	411
Osmanabad	11,894	10,919	5,178	5,046	648	619
South Hyderabad Division	*165,425*	*158,865*	*64,341*	*62,173*	*13,795*	*13,116*
Hyderabad	18,849	19,036	1,347	1,392	905	922
Mahbubnagar	15,482	14,971	5,710	5,612	2,088	2,108
Raichur	14,765	14,228	8,621	8,404	625	609
Gulbarga	18,886	17,906	9,190	8,828	1,523	1,427
Adilabad	12,595	12,095	4,342	4,167	1,780	1,604
Nizamabad	9,678	9,462	4,762	4,803	342	295
Medak	12,797	12,878	6,840	6,742	1,100	1,005
Karimnagar	21,155	19,806	7,342	6,979	994	941
Warangal	21,272	20,239	7,735	7,328	2,468	2,318
Nalgonda	19,996	18,744	8,452	7,928	2,020	1,891
15-24						
Hyderabad State	**149,338**	**157,028**	**59,126**	**64,335**	**10,634**	**11,162**
North Hyderabad Division	*45,358*	*47,747*	*21,094*	*22,857*	*2,438*	*2,523*
Aurangabad	9,596	9,887	4,413	4,836	478	466
Parbhani	7,579	8,091	3,181	3,500	496	497
Nanded	7,198	7,737	3,109	3,582	394	417
Bidar	8,716	9,302	4,201	4,448	465	498
Bhir	6,097	6,404	3,320	3,585	243	284
Osmanabad	6,172	6,326	2,920	3,011	367	366
South Hyderabad Division	*103,980*	*109,281*	*38,032*	*41,478*	*8,196*	*8,639*
Hyderabad	14,902	15,376	976	969	593	579
Mahbubnagar	9,289	10,288	3,273	3,891	1,804	1,378
Raichur	9,348	9,509	5,178	5,376	388	401
Gulbarga	10,790	11,613	5,143	5,790	902	914
Adilabad	6,808	7,376	2,218	2,572	904	987
Nizamabad	6,017	6,918	2,885	3,448	176	229
Medak	8,072	8,864	4,255	4,885	681	708
Karimnagar	12,506	12,978	4,418	4,696	604	641

by Age Groups (*Contd.*)

TABLE C-II

CLASSES												
CLASSES	NON-AGRICULTURAL CLASSES											
	III.—Cultivating labourers and their dependants		IV—Non-cultivating owners of land; Agricultural rent receivers and their dependants		Persons (including their dependants) who derive their principal means of livelihood from:—							
					V—Production (other than cultivation)		VI—Commerce		VII—Transport		VIII—Other services and miscellaneous sources	
Males	Females	Males	Females	Males	Females	Males	Females	Males	Females	Males	Females
(8)	(9)	(10)	(11)	(12)	(13)	(14)	(15)	(16)	(17)	(18)	(19)
				T O T A L (*Contd.*)							
9,553	*9,673*	*1,111*	*1,130*	*11,305*	*11,583*	*3,480*	*3,491*	*1,106*	*1,271*	*7,998*	*8,000*
363	363	33	28	1,550	1,603	1,213	1,230	540	616	2,997	3,009
1,090	1,141	100	106	1,048	1,055	275	294	47	49	547	538
558	605	171	192	395	364	246	220	75	81	473	517
1,174	1,106	420	412	800	786	325	319	94	110	552	497
975	984	56	44	676	720	142	121	61	82	452	445
511	485	39	54	640	624	192	165	64	58	383	350
625	673	103	115	703	695	229	214	26	48	407	389
1,417	1,390	68	58	2,327	2,468	240	292	34	32	890	923
1,480	1,503	68	66	1,661	1,578	294	306	119	144	725	715
1,360	1,423	53	60	1,505	1,690	324	330	46	51	572	617
43,332	**40,034**	**6,242**	**5,819**	**33,742**	**32,146**	**12,350**	**12,057**	**3,102**	**3,130**	**29,021**	**27,885**
18,967	*17,477*	*2,981*	*2,685*	*6,137*	*5,565*	*3,648*	*3,579*	*647*	*628*	*8,117*	*7,560*
3,513	3,149	503	451	1,300	1,137	705	722	191	186	1,821	1,657
3,772	3,462	482	416	908	809	648	617	123	126	1,567	1,443
2,914	2,776	470	457	1,151	1,083	599	627	113	104	1,453	1,327
3,593	3,462	702	599	1,199	1,058	829	805	113	100	1,312	1,208
2,416	2,067	299	252	740	714	396	378	42	56	1,058	992
2,759	2,561	528	510	839	764	471	430	65	56	906	933
24,365	*22,557*	*3,258*	*3,134*	*27,605*	*26,581*	*8,702*	*8,478*	*2,455*	*2,502*	*20,904*	*20,325*
833	855	107	114	3,675	3,614	3,020	3,063	1,229	1,249	7,733	7,827
2,691	2,512	339	308	2,490	2,406	657	677	95	91	1,362	1,262
1,798	1,616	546	584	1,039	979	591	592	154	137	1,391	1,307
2,795	2,541	1,114	1,038	1,975	1,915	727	726	179	202	1,383	1,234
2,875	2,646	135	130	1,746	1,860	312	307	166	163	1,289	1,218
1,273	1,206	153	160	1,564	1,564	504	423	123	104	957	907
1,509	1,308	267	248	1,541	1,534	559	552	52	74	929	915
3,603	3,255	179	185	6,006	5,550	640	592	78	72	2,313	2,232
3,722	3,571	236	199	3,956	3,839	821	747	273	307	2,061	1,930
3,266	3,047	182	168	3,613	3,320	871	799	106	103	1,486	1,493
25,408	**24,691**	**2,755**	**3,049**	**20,969**	**21,934**	**8,376**	**9,166**	**2,080**	**2,441**	**19,990**	**20,250**
9,692	*9,903*	*1,227*	*1,344*	*3,545*	*3,556*	*2,226*	*2,416*	*318*	*434*	*4,818*	*4,714*
1,994	1,929	204	222	819	786	458	454	98	132	1,137	1,062
1,878	1,933	201	214	503	517	403	464	56	78	911	888
1,522	1,484	194	212	718	728	397	428	47	73	817	863
1,799	1,988	297	332	658	678	490	536	55	80	751	752
1,117	1,163	122	128	404	383	217	244	31	34	643	633
1,382	1,406	209	236	443	464	261	290	31	37	559	516
15,716	*14,788*	*1,528*	*1,705*	*17,424*	*18,378*	*6,150*	*6,750*	*1,762*	*2,007*	*15,172*	*15,536*
575	569	101	57	2,948	3,034	2,434	2,550	1,013	1,069	6,262	6,549
1,721	1,735	137	172	1,454	1,581	457	550	50	72	843	909
1,175	1,073	257	324	708	711	382	391	98	103	1,167	1,130
1,584	1,521	478	551	1,217	1,312	460	535	117	131	889	859
1,536	1,481	63	64	1,013	1,155	219	219	91	100	764	798
915	945	57	69	969	1,068	325	360	73	89	667	710
1,036	979	139	163	970	1,052	342	433	51	53	598	641
2,289	2,092	93	83	3,258	3,462	427	478	49	55	1,368	1,471

TABLE C-II

Livelihood Classes

Age group	SAMPLE POPULATION		LIVELIHOOD CLASSES			
			AGRICULTURAL			
			I– Cultivators of land wholly or mainly owned and their dependants		II– Cultivators of land wholly or mainly unowned and their dependants	
	Males	Females	Males	Females	Males	Females
(1)	(2)	(3)	(4)	(5)	(6)	(7)
			T O T A L (*Contd.*)			
15-24 (*Concld.*)						
Warangal	13,270	13,550	4,458	4,684	1,395	1,470
Nalgonda	13,028	12,809	5,283	5,267	1,249	1,382
25-34						
Hyderabad State	**148,541**	**146,307**	**60,353**	**59,875**	**11,171**	**10,558**
North Hyderabad Division	*48,684*	*46,885*	*22,637*	*21,789*	*2,695*	*2,491*
Aurangabad	9,349	8,950	4,449	4,238	488	443
Parbhani	8,611	8,196	3,607	3,447	551	535
Nanded	8,032	7,672	3,600	3,441	463	412
Bidar	9,443	9,305	4,395	4,302	518	528
Bhir	6,664	6,302	3,566	3,420	284	228
Osmanabad	6,585	6,460	3,020	2,941	391	345
South Hyderabad Division	*99,857*	*99,422*	*37,716*	*38,086*	*8,476*	*8,067*
Hyderabad	12,130	11,070	781	777	573	518
Mahbubnagar	9,027	9,380	3,234	3,309	1,304	1,253
Raichur	9,350	9,417	5,121	5,254	415	368
Gulbarga	12,148	12,090	5,815	5,759	1,075	970
Adilabad	7,477	7,546	2,365	2,583	1,054	1,059
Nizamabad	6,200	6,234	2,951	3,046	211	183
Medak	7,784	8,026	4,259	4,240	682	675
Karimnagar	11,571	11,825	4,228	4,102	624	545
Warangal	12,497	12,303	4,149	4,286	1,319	1,387
Nalgonda	11,673	11,531	4,813	4,670	1,219	1,109
35-44						
Hyderabad State	**118,559**	**105,145**	**48,560**	**42,228**	**9,404**	**7,165**
North Hyderabad Division	*37,865*	*32,775*	*17,586*	*14,971*	*2,238*	*1,630*
Aurangabad	7,448	6,455	3,456	2,995	406	279
Parbhani	6,681	5,627	2,748	2,288	452	341
Nanded	5,996	5,213	2,720	2,295	356	255
Bidar	7,320	6,453	3,496	2,920	463	370
Bhir	5,354	4,620	2,857	2,581	230	181
Osmanabad	5,066	4,407	2,309	1,942	331	254
South Hyderabad Division	*80,694*	*72,370*	*30,974*	*27,257*	*7,166*	*5,535*
Hyderabad	8,948	7,759	606	495	426	371
Mahbubnagar	7,878	6,590	2,613	2,288	1,156	768
Raichur	8,014	6,957	4,564	3,908	865	282
Gulbarga	9,474	8,643	4,626	3,975	793	668
Adilabad	5,986	5,444	1,886	1,815	886	727
Nizamabad	4,980	4,820	2,443	2,425	192	137
Medak	6,815	5,924	3,381	3,185	585	451
Karimnagar	9,902	9,271	3,541	3,080	528	425
Warangal	9,978	8,525	3,365	2,877	1,220	995
Nalgonda	9,769	8,487	3,999	3,259	1,015	766

by Age Groups—(*Contd.*)

TABLE C-II

CLASSES											
CLASSES				NON-AGRICULTURAL CLASSES							
III—Cultivating labourers and their dependants		IV—Non-cultivating owners of land; Agricultural rent receivers and their dependants		Persons (including their dependants) who derive their principal means of livelihood from :—							
				V—Production (other than cultivation)		VI—Commerce		VII—Transport		VIII—Other services and miscellaneous sources	
Males	Females	Males	Females	Males	Females	Males	Females	Males	Females	Males	Females
(8)	(9)	(10)	(11)	(12)	(13)	(14)	(15)	(16)	(17)	(18)	(19)
				T O T A L (*Contd.*)							
2,401	2,215	117	115	2,635	2,809	570	619	153	254	1,541	1,434
2,484	2,178	86	107	2,252	2,194	534	615	67	81	1,073	1,035
25,780	**26,808**	**2,638**	**3,854**	**20,099**	**19,170**	**7,669**	**7,189**	**2,401**	**1,970**	**18,430**	**16,883**
11,124	*10,954*	*1,206*	*1,667*	*3,599*	*3,343*	*2,151*	*1,985*	*428*	*367*	*4,844*	*4,289*
1,087	1,970	171	259	723	680	375	367	111	91	1,045	902
2,268	2,158	192	293	537	522	417	351	91	70	948	820
1,733	1,674	220	259	715	645	373	351	77	70	851	829
2,201	2,190	307	397	710	666	471	475	65	68	776	679
1,355	1,296	104	172	418	404	237	212	48	29	652	541
1,580	1,666	212	296	496	426	278	229	36	39	572	518
14,656	*15,854*	*1,432*	*2,187*	*16,500*	*15,827*	*5,518*	*5,204*	*1,973*	*1,603*	*13,586*	*12,594*
465	560	50	46	2,464	2,064	1,986	1,722	1,018	769	4,793	4,614
1,571	1,891	130	199	1,420	1,451	455	441	70	43	843	793
1,079	1,251	245	445	687	630	389	361	127	99	1,287	1,009
1,838	1,956	545	735	1,307	1,205	465	471	170	144	933	850
1,724	1,715	59	80	1,147	1,085	214	173	106	116	808	735
901	990	56	93	1,019	963	310	267	104	87	648	605
871	1,035	111	187	897	900	323	348	56	45	585	596
1,984	2,094	77	129	3,027	3,174	376	369	51	44	1,204	1,308
2,188	2,296	87	153	2,528	2,278	553	511	203	202	1,470	1,190
2,035	2,066	72	120	2,004	2,077	447	541	68	54	1,015	894
20,450	**20,790**	**2,374**	**3,462**	**16,167**	**13,140**	**5,895**	**5,083**	**1,788**	**1,061**	**13,981**	**12,216**
8,555	*7,997*	*1,081*	*1,427*	*2,789*	*2,131*	*1,615*	*1,318*	*319*	*201*	*3,682*	*3,100*
1,579	1,518	174	220	591	432	343	264	81	62	818	685
1,742	1,565	186	208	454	328	291	235	77	45	731	617
1,209	1,203	187	283	524	373	285	220	47	43	668	541
1,642	1,615	266	315	510	421	335	308	52	30	556	474
1,125	973	98	145	340	297	190	122	32	6	482	415
1,258	1,123	170	256	370	280	171	169	80	15	427	368
11,895	*12,793*	*1,293*	*2,035*	*13,318*	*11,009*	*4,280*	*3,765*	*1,469*	*860*	*10,299*	*9,116*
387	475	21	49	1,698	1,345	1,414	1,224	736	411	3,660	3,389
1,245	1,473	119	192	1,213	955	347	297	41	27	644	590
900	1,040	273	374	588	411	308	257	85	45	931	690
1,456	1,525	481	626	957	844	373	320	122	82	666	608
1,365	1,329	44	80	1 33	746	154	132	92	42	626	573
654	809	55	110	775	678	248	209	76	46	487	406
773	846	95	205	754	600	279	273	51	24	447	390
1,645	1,823	65	138	2,710	2,456	311	302	43	31	1,059	1,016
1,781	1,678	87	136	1,948	1,510	421	373	162	110	994	846
1,689	1,795	53	125	1,742	1,464	425	378	61	42	785	608

TABLE C-II

Livelihood Classes by Age Groups—(*Contd.*)

TABLE C-II

Age group	SAMPLE POPULATION		LIVELIHOOD CLASSES									
			AGRICULTURAL CLASSES				NON-AGRICULTURAL CLASSES					
			I—Cultivators of land wholly or mainly owned and their dependants		II—Cultivators of land wholly or mainly unowned and their dependants		III.—Cultivating labourers and their dependants		IV—Non-cultivating owners of land; Agricultural rent receivers and their dependants		Persons (including their dependants) who derive their principal means of livelihood from :—	
											V—Production (other than cultivation)	
	Males	Females	Males	Females	Males	Females	Males	Females	Males	Females	Males	Females
(1)	(2)	(3)	(4)	(5)	(6)	(7)	(8)	(9)	(10)	(11)	(12)	(13)
						T O T A L (*Contd.*)						
45-54												
Hyderabad State	**82,024**	**72,193**	**34,058**	**28,961**	**6,322**	**4,714**	**13,227**	**13,909**	**1,948**	**2,509**	**11,604**	**9,122**
North Hyderabad Division	*24,177*	*20,783*	*11,322*	*9,543*	*1,318*	*984*	*5,207*	*4,861*	*790*	*964*	*1,836*	*1,372*
Aurangabad	4,815	4,324	2,289	2,002	249	182	904	998	130	155	403	294
Parbhani	3,866	3,485	1,576	1,430	224	198	992	896	118	167	252	203
Nanded	3,735	3,355	1,658	1,476	204	163	772	762	124	158	352	242
Bidar	4,859	4,135	2,300	1,895	303	214	1,080	964	184	221	362	295
Bhir	3,426	2,880	1,907	1,566	131	79	633	579	74	97	240	168
Osmanabad	3,476	2,654	1,592	1,174	207	148	826	667	160	166	227	170
South Hyderabad Division	*57,847*	*51,410*	*22,736*	*19,418*	*5,004*	*3,730*	*8,020*	*9,048*	*1,158*	*1,545*	*9,768*	*7,750*
Hyderabad	6,189	5,864	428	392	336	246	307	319	41	41	1,185	999
Mahbubnagar	5,385	4,578	1,882	1,605	775	541	871	974	115	148	915	669
Raichur	5,750	5,217	3,397	2,940	280	177	684	807	209	309	428	320
Gulbarga	6,669	6,142	3,263	2,834	578	438	882	1,097	411	466	659	623
Adilabad	3,880	3,438	1,325	1,139	566	458	745	871	33	59	601	462
Nizamabad	3,502	3,196	1,784	1,562	128	98	425	520	44	82	579	465
Medak	4,605	4,189	2,450	2,192	398	315	545	636	109	143	557	436
Karimnagar	7,345	6,584	2,628	2,249	871	294	1,221	1,350	59	91	2,030	1,650
Warangal	7,118	5,940	2,522	1,978	846	618	1,168	1,187	68	116	1,372	1,097
Nalgonda	7,454	6,262	3,062	2,532	726	545	1,222	1,287	69	90	1,442	1,029
55-64												
Hyderabad State	**48,626**	**45,699**	**21,011**	**18,410**	**3,691**	**3,059**	**7,570**	**8,703**	**1,290**	**1,782**	**6,781**	**5,580**
North Hyderabad Division	*14,637*	*13,683*	*7,126*	*6,235*	*792*	*679*	*3,046*	*3,322*	*512*	*688*	*1,072*	*862*
Aurangabad	2,732	2,651	1,320	1,252	128	99	498	601	96	110	214	170
Parbhani	2,225	2,877	968	982	151	146	504	618	74	111	151	129
Nanded	2,062	2,263	997	1,010	105	127	383	502	64	120	199	168
Bidar	3,179	2,812	1,582	1,284	179	136	757	718	127	164	217	179
Bhir	2,171	1,813	1,229	943	85	74	401	401	44	64	119	109
Osmanabad	2,268	1,767	1,085	764	149	97	503	487	107	119	172	107
South Hyderabad Division	*33,989*	*32,016*	*13,885*	*12,175*	*2,899*	*2,380*	*4,524*	*5,381*	*778*	*1,094*	*5,709*	*4,718*
Hyderabad	3,555	3,584	363	239	221	171	178	200	22	28	573	608
Mahbubnagar	3,238	2,915	1,233	1,036	479	361	480	563	80	113	541	436
Raichur	3,305	3,491	2,011	1,968	132	152	334	492	153	221	223	204
Gulbarga	3,885	3,866	1,968	1,822	320	287	523	637	215	306	400	350
Adilabad	1,889	2,114	674	677	263	258	339	530	26	39	286	290
Nizamabad	1,989	2,002	1,010	987	72	62	217	293	43	79	342	294
Medak	3,005	2,647	1,621	1,372	266	200	344	382	80	112	363	264
Karimnagar	4,354	4,193	1,588	1,458	189	192	663	813	48	65	1,281	1,072
Warangal	4,125	3,528	1,476	1,193	476	389	683	785	64	57	806	608
Nalgonda	4,694	3,676	1,941	1,423	472	358	768	736	47	74	894	592
65-74												
Hyderabad State	**18,959**	**18,389**	**8,618**	**7,868**	**1,376**	**1,229**	**2,754**	**3,145**	**597**	**714**	**2,503**	**2,282**
North Hyderabad Division	*5,947*	*5,560*	*3,092*	*2,713*	*295*	*271*	*1,098*	*1,195*	*241*	*283*	*407*	*327*
Aurangabad	1,161	1,167	602	583	47	50	171	240	45	52	100	68
Parbhani	795	857	376	363	58	47	158	192	30	46	40	55
Nanded	767	954	360	465	40	54	131	184	40	47	72	56
Bidar	1,872	1,106	747	526	65	58	278	256	46	60	85	67
Bhir	952	782	568	450	85	22	149	164	32	31	56	34
Osmanabad	900	694	489	326	50	40	216	159	48	47	54	47

Age group	Non-Agricultural Classes											
	VI—Commerce		VII—Transport		VIII—Other services and miscellaneous sources							
	Males	Females	Males	Females	Males	Females						
(1)	(14)	(15)	(16)	(17)	(18)	(19)						
45-54												
Hyderabad State	**4,082**	**3,632**	**1.025**	**679**	**9,758**	**8,667**						
North Hyderabad Division	*1,086*	*843*	*169*	*107*	*2,449*	*2,109*						
Aurangabad	229	175	45	35	566	488						
Parbhani	217	141	35	21	452	429						
Nanded	174	171	30	19	421	364						
Bidar	231	190	26	24	373	332						
Bhir	103	75	15	4	323	262						
Osmanabad	132	91	18	4	314	234						
South Hyderabad Division	*2,996*	*2,789*	*856*	*572*	*7,309*	*6,558*						
Hyderabad	900	920	397	311	2,595	2,636						
Mahbubnagar	277	231	31	21	469	389						
Raichur	224	194	46	37	532	433						
Gulbarga	292	208	81	35	503	441						
Adilabad	114	97	63	28	433	329						
Nizamabad	157	161	44	27	341	281						
Karimnagar	183	184	28	14	335	269						
Warangal	225	213	26	19	790	718						
Nalgonda	294	286	105	64	743	599						
	330	295	35	21	568	468						
55-64												
Hyderabad State	**2,297**	**2,395**	**380**	**464**	**5,606**	**5,306**						
North Hyderabad Division	*615*	*585*	*68*	*94*	*1,406*	*1,218*						
Aurangabad	107	122	27	32	347	265						
Parbhani	115	110	16	10	251	271						
Nanded	97	99	10	23	207	214						
Bidar	149	140	7	15	211	181						
Bhir	85	53	3	7	205	162						
Osmanabad	62	61	5	7	185	125						
South Hyderabad Division	*1,682*	*1,810*	*312*	*370*	*4,200*	*4,088*						
Hyderabad	498	591	154	178	1,546	1,569						
Mahbubnagar	131	152	5	10	289	244						
Raichur	142	141	22	28	288	285						
Gulbarga	147	146	15	28	288	290						
Adilabad	41	64	15	22	195	234						
Nizamabad	86	92	13	23	206	172						
Karimnagar	123	132	9	14	199	171						
Warangal	132	129	8	10	445	454						
Nalgonda	170	170	45	38	405	388						
	212	193	26	19	339	281						
65-74												
Hyderabad State	**902**	**991**	**117**	**159**	**2,092**	**2,001**						
North Hyderabad Division	*247*	*248*	*15*	*22*	*552*	*501*						
Aurangabad	60	55	4	4	132	115						
Parbhani	35	43	3	6	95	105						
Nanded	44	55	4	6	76	87						
Bidar	57	45	1	3	98	91						
Bhir	24	21	1	1	87	59						
Osmanabad	27	29	2	2	64	44						

TABLE C-II

Livelihood Classes by Age Groups—(*Contd.*)

TABLE C-II

Age group	SAMPLE POPULATION		LIVELIHOOD CLASSES													
			AGRICULTURAL CLASSES						NON-AGRICULTURAL CLASSES							
			I—Cultivators of land wholly or mainly owned and their dependants		II—Cultivators of land wholly or mainly unowned and their dependants		III—Cultivating labourers and their dependants		IV—Non-cultivating owners of land; Agricultural rent receivers and their dependants		Persons (including their dependants) who derive their principal means of livelihood from :— V—Production (other than cultivation)		VI—Commerce		VII—Transport		VIII—Other services and miscellaneous sources	
	Males	Females	Males	Females	Males	Females	Males	Females	Males	Females	Males	Females	Males	Females	Males	Females	Males	Females
(1)	(2)	(3)	(4)	(5)	(6)	(7)	(8)	(9)	(10)	(11)	(12)	(13)	(14)	(15)	(16)	(17)	(18)	(19)
							T O T A L (*Concld.*)											
65-74 (*Concld.*)																		
South Hyderabad Division	*13,012*	*12,829*	*5,626*	*5,155*	*1,081*	*958*	*1,656*	*1,950*	*356*	*431*	*2,096*	*1,955*	*655*	*743*	*102*	*137*	*1,540*	*1,500*
Hyderabad	1,318	1,420	149	117	101	77	88	83	12	15	216	244	171	259	60	69	521	556
Mahbubnagar	1,282	1,211	491	455	187	128	177	229	47	44	198	170	62	75	1	6	119	104
Raichur	1,056	1,160	631	675	41	48	114	155	59	85	66	64	36	44	2	11	107	83
Gulbarga	1,337	1,376	674	630	105	128	167	219	98	118	141	120	49	51	6	8	97	107
Adilabad	539	788	224	311	64	98	102	172	9	14	64	100	12	27	9	9	55	62
Nizamabad	774	969	431	509	27	89	71	118	17	28	117	148	34	48	7	10	70	69
Medak	1,351	1,186	768	626	112	91	137	177	30	31	157	123	61	56	2	3	84	79
Karimnagar	1,826	1,760	685	623	97	98	286	291	19	33	477	471	70	45	4	..	188	204
Warangal	1,623	1,434	632	548	152	181	263	258	30	36	304	251	66	60	9	16	167	139
Nalgonda	1,906	1,525	841	666	195	140	251	248	35	27	356	264	94	78	2	5	132	97
75 AND OVER																		
Hyderabad State	**8,033**	**8,891**	**3,755**	**3,900**	**553**	**608**	**1,099**	**1,391**	**271**	**329**	**1,066**	**1,058**	**344**	**468**	**46**	**81**	**899**	**1,056**
North Hyderabad Division	*2,601*	*2,637*	*1,349*	*1,283*	*129*	*116*	*453*	*521*	*115*	*125*	*199*	*168*	*105*	*124*	*9*	*11*	*242*	*289*
Aurangabad	489	588	254	295	18	16	71	100	22	26	44	45	18	21	4	5	58	80
Parbhani	319	392	158	169	23	17	58	86	14	22	17	11	16	22	..	2	33	63
Nanded	382	452	148	183	15	28	55	89	12	23	37	35	23	31	1	2	41	61
Bidar	639	600	342	293	36	31	124	139	25	29	39	34	24	33	1	2	48	89
Bhir	413	325	250	199	14	8	62	56	14	8	24	21	14	9	..	..	35	24
Osmanabad	409	280	197	144	23	16	83	51	28	17	38	22	10	8	3	..	27	22
South Hyderabad Division	*5,432*	*6,254*	*2,406*	*2,617*	*424*	*492*	*646*	*870*	*156*	*204*	*867*	*890*	*239*	*344*	*37*	*70*	*657*	*767*
Hyderabad	599	704	87	71	49	47	47	49	5	9	105	115	67	104	19	32	220	277
Mahbubnagar	539	610	250	238	78	81	65	103	15	21	68	74	25	32	2	2	41	59
Raichur	337	482	221	274	16	16	24	53	21	26	22	33	10	24	..	4	23	52
Gulbarga	482	669	244	317	36	32	54	110	31	46	50	81	15	24	5	3	47	56
Adilabad	246	321	96	126	27	50	49	59	10	8	29	29	7	13	1	2	27	34
Nizamabad	324	411	184	226	9	18	25	47	11	8	44	65	16	17	3	6	32	24
Medak	686	678	386	367	48	60	78	73	21	27	85	67	24	31	1	2	43	51
Karimnagar	800	876	291	332	37	38	110	149	16	25	221	207	30	21	1	5	94	99
Warangal	687	767	287	322	71	81	108	122	10	18	120	113	16	33	4	8	71	70
Nalgonda	732	736	360	344	58	69	86	105	16	16	123	106	29	45	1	6	59	45
AGE NOT STATED																		
Hyderabad State	**62**	**73**	**21**	**32**	**7**	**2**	**13**	**16**	**1**	**3**	**9**	**3**	**1**	**2**	**1**	**1**	**9**	**14**
North Hyderabad Division	*19*	*40*	*5*	*19*	*2*	*2*	*8*	*11*	*1*	*2*	*2*	*1*	..	*1*	..	..	*1*	*4*
Aurangabad	5	6	1	4	..	..	2	2	..	..	1	..	..	..	..	..	1	..
Parbhani	6	21	..	9	1	2	4	4	..	1	1	..	..	1	..	..	..	4
Nanded	..	1	..	..	..	..	..	..	..	..	..	1	..	..	..	..	..	..
Bidar	3	4	1	3	..	..	2	..	..	1	..	..	..	..	..	..	..	..
Bhir	..	1	..	..	..	..	..	1	..	..	..	..	..	..	..	..	..	..
Osmanabad	5	7	3	3	1	..	..	4	1	..	..	..	..	..	..	..	..	..
South Hyderabad Division	*43*	*33*	*16*	*13*	*5*	..	*5*	*5*	..	*1*	*7*	*2*	*1*	*1*	*1*	*1*	*8*	*10*
Hyderabad	7	8	..	1	1	..	..	..	..	..	..	1	1	..	1	1	4	5
Mahbubnagar	2	2	..	..	1	..	..	2	..	..	1	..	..	..	..	..	..	..
Raichur	2	6	..	3	..	..	2	2	..	..	..	..	..	..	..	..	..	1
Gulbarga	3	..	2	..	..	..	1	..	..	..	..	..	..	..	..	..	..	..
Adilabad	1	5	..	2	..	..	1	..	..	1	..	..	..	..	..	..	..	2
Nizamabad	1	..	1	..	..	..	..	..	..	..	..	..	..	..	..	..	..	..
Medak	5	1	4	1	1	..	..	..	..	..	..	..	..	..	..	..	..	..
Karimnagar	10	4	1	2	..	..	1	1	..	..	4	..	..	..	..	..	4	1
Warangal	6	2	5	1	1	..	..	..	..	..	..	..	..	..	..	..	..	1
Nalgonda	6	5	3	3	1	..	..	..	..	..	2	1	..	1	..	..	..	..

TABLE C-II

Livelihood Classes by Age Groups—(*Contd.*)

TABLE C-II

Age group	SAMPLE POPULATION		LIVELIHOOD CLASSES									
			AGRICULTURAL						NON-AGRICULTURAL CLASSES			
			I—Cultivators of land wholly or mainly owned and their dependants		II—Cultivators of land wholly or mainly unowned and their dependants		III—Cultivating labourers and their dependants		IV—Non-cultivating owners of land; Agricultural rent receivers and their dependants		Persons (including their dependants) who derive their principal means of livelihood from :—	
											V—Production (other than cultivation)	
	Males	Females	Males	Females	Males	Females	Males	Females	Males	Females	Males	Females
(1)	(2)	(3)	(4)	(5)	(6)	(7)	(8)	(9)	(10)	(11)	(12)	(13)
						R U R A L						
ALL AGES												
Hyderabad State	**769,400**	**747,470**	**374,507**	**364,697**	**66,308**	**61,490**	**151,728**	**151,817**	**18,288**	**21,582**	**90,843**	**84,482**
North Hyderabad Division	*260,195*	*250,055*	*137,686*	*133,233*	*15,181*	*13,912*	*63,802*	*62,163*	*8,337*	*9,456*	*14,186*	*12,653*
Aurangabad	51,482	49,706	28,055	27,392	2,828	2,500	11,991	11,856	1,418	1,602	2,918	2,544
Parbhani	43,273	42,248	20,803	20,614	3,123	2,909	12,384	12,109	1,328	1,516	1,840	1,588
Nanded	40,102	39,205	20,581	20,411	2,406	2,300	9,412	9,309	1,343	1,557	2,470	2,128
Bidar	51,727	49,684	27,306	26,051	3,075	2,868	12,636	12,564	2,046	2,277	3,023	2,646
Bhir	37,951	35,955	22,601	21,697	1,537	1,346	8,056	7,565	773	890	2,016	1,889
Osmanabad	35,660	33,257	18,340	17,068	2,212	1,994	9,323	8,760	1,429	1,614	2,219	1,858
South Hyderabad Division	*509,205*	*497,415*	*236,821*	*231,464*	*51,127*	*47,578*	*87,926*	*89,654*	*9,951*	*12,126*	*76,357*	*71,829*
Hyderabad	17,960	17,627	4,731	4,596	3,300	3,154	2,866	3,078	121	137	3,280	3,122
Mahbubnagar	53,688	53,380	20,858	20,850	8,231	7,562	9,839	10,560	1,048	1,257	8,388	7,944
Raichur	45,967	45,337	31,270	30,431	2,115	1,923	5,956	6,384	1,644	2,154	2,111	1,727
Gulbarga	60,280	59,344	34,013	33,279	5,667	5,326	9,881	10,041	3,565	4,056	3,975	3,776
Adilabad	39,500	39,344	14,540	14,844	6,210	5,942	9,607	9,720	386	466	4,945	4,852
Nizamabad	31,642	32,297	17,713	18,262	1,206	1,084	4,419	4,815	430	590	4,652	4,561
Medak	47,323	46,681	27,128	26,702	4,272	3,925	5,801	5,979	924	1,175	5,161	4,848
Karimnagar	73,203	71,529	27,409	26,700	3,704	3,458	13,115	13,085	579	737	20,356	19,483
Warangal	66,286	62,956	27,150	25,927	8,617	8,039	13,598	13,393	682	808	10,386	9,524
Nalgonda	73,356	68,920	32,009	29,873	7,805	7,165	12,844	12,599	572	746	13,103	11,992
0												
Hyderabad State	**18,848**	**18,745**	**9,190**	**9,057**	**1,667**	**1,707**	**3,381**	**3,247**	**422**	**413**	**2,464**	**2,560**
North Hyderabad Division	*5,751*	*5,523*	*3,132*	*3,053*	*306*	*304*	*1,302*	*1,167*	*198*	*179*	*365*	*362*
Aurangabad	1,309	1,334	709	758	75	67	288	266	37	44	85	83
Parbhani	787	687	390	363	49	42	204	162	39	23	39	33
Nanded	791	744	434	409	44	49	150	133	31	22	65	50
Bidar	1,055	992	581	518	45	59	244	209	40	42	58	85
Bhir	963	933	583	561	48	30	191	192	21	19	53	60
Osmanabad	846	833	435	444	45	57	225	205	30	29	65	51
South Hyderabad Division	*13,097*	*13,222*	*6,058*	*6,004*	*1,361*	*1,403*	*2,079*	*2,080*	*224*	*234*	*2,099*	*2,198*
Hyderabad	489	468	140	100	98	124	82	61	4	2	73	87
Mahbubnagar	1,529	1,615	644	652	220	236	259	284	25	28	245	263
Raichur	875	854	610	570	38	42	91	109	32	37	40	29
Gulbarga	1,255	1,336	707	784	114	145	188	177	69	76	97	82
Adilabad	947	971	365	371	164	158	197	217	6	7	119	141
Nizamabad	1,028	938	598	514	35	31	131	109	19	15	148	171
Medak	1,163	1,190	661	672	104	99	144	133	31	26	124	145
Karimnagar	2,057	2,103	756	795	105	111	344	333	13	14	604	594
Warangal	1,852	1,847	777	755	251	225	339	363	15	15	293	323
Nalgonda	1,902	1,900	800	791	232	232	304	294	10	14	356	363
1-4												
Hyderabad State	**81,977**	**84,527**	**40,025**	**41,195**	**7,307**	**7,785**	**16,106**	**16,615**	**1,877**	**1,933**	**9,750**	**10,033**
North Hyderabad Division	*28,635*	*29,488*	*15,262*	*15,593*	*1,657*	*1,773*	*7,063*	*7,440*	*874*	*913*	*1,608*	*1,575*
Aurangabad	5,316	5,386	2,969	2,986	285	290	1,200	1,280	148	147	285	292
Parbhani	4,970	5,370	2,455	2,596	383	404	1,381	1,568	152	161	207	219
Nanded	4,412	4,451	2,303	2,317	253	275	1,036	1,038	147	142	263	262
Bidar	5,887	6,130	3,111	3,154	355	385	1,469	1,602	202	244	364	344
Bhir	4,184	4,302	2,486	2,552	146	167	923	948	87	85	221	239
Osmanabad	3,866	3,849	1,988	1,988	235	252	1,054	1,004	138	134	268	219

Age group	NON-AGRICULTURAL CLASSES									
	VI—Commerce		VII—Transport		VIII—Other services and miscellaneous sources					
	Males	Females	Males	Females	Males	Females				
(1)	(14)	(15)	(16)	(17)	(18)	(19)				
	R U R A L									
ALL AGES										
Hyderabad State	**18,226**	**17,970**	**2,566**	**2,344**	**46,934**	**43,088**				
North Hyderabad Division	*5,095*	*4,833*	*522*	*445*	*15,086*	*13,360*				
Aurangabad	1,098	1,069	148	119	3,026	2,624				
Parbhani	756	729	92	85	2,947	2,698				
Nanded	865	849	124	99	2,901	2,552				
Bidar	1,250	1,200	101	98	2,290	1,985				
Bhir	670	585	25	14	2,273	1,969				
Osmanabad	456	401	32	30	1,649	1,532				
South Hyderabad Division	*13,131*	*13,137*	*2,044*	*1,899*	*31,848*	*29,728*				
Hyderabad	1,050	1,038	509	484	2,103	2,018				
Mahbubnagar	1,845	1,930	167	151	3,312	3,126				
Raichur	764	732	119	114	1,988	1,872				
Gulbarga	976	901	162	120	2,041	1,845				
Adilabad	568	550	242	215	3,002	2,755				
Nizamabad	951	925	145	99	2,126	1,961				
Karimnagar	1,481	1,567	171	188	2,385	2,297				
Warangal	1,676	1,758	128	116	6,236	6,192				
Medak	1,253	1,212	238	271	4,362	3,782				
Nalgonda	2,567	2,524	163	141	4,293	3,880				
0										
Hyderabad State	**479**	**504**	**77**	**75**	**1,168**	**1,182**				
North Hyderabad Division	*123*	*125*	*14*	*19*	*311*	*314*				
Aurangabad	31	30	5	6	79	80				
Parbhani	11	16	..	3	55	45				
Nanded	25	20	5	5	37	56				
Bidar	29	35	2	4	56	40				
Bhir	17	14	2	..	48	57				
Osmanabad	10	10	..	1	36	36				
South Hyderabad Division	*356*	*379*	*63*	*56*	*857*	*868*				
Hyderabad	29	26	10	11	53	57				
Mahbubnagar	56	50	2	5	78	97				
Raichur	9	20	4	..	51	47				
Gulbarga	23	21	10	2	47	49				
Adilabad	11	17	4	4	81	56				
Nizamabad	29	35	5	7	63	56				
Medak	27	56	8	3	64	56				
Karimnagar	53	57	4	7	178	192				
Warangal	39	30	8	8	130	128				
Nalgonda	80	67	8	9	112	130				
Hyderabad State	**1,844**	**1,872**	**314**	**345**	**4,754**	**4,749**				
North Hyderabad Division	*536*	*545*	*66*	*56*	*1,569*	*1,593*				
Aurangabad	128	106	14	12	287	273				
Parbhani	83	87	19	6	290	329				
Nanded	87	97	16	16	307	304				
Bidar	120	141	13	16	253	244				
Bhir	71	60	3	2	247	249				
Osmanabad	47	54	1	4	185	194				

TABLE C-II

Livelihood Classes by Age Groups—(*Contd.*)

TABLE C-II

Age group	SAMPLE POPULATION		LIVELIHOOD CLASSES									
			AGRICULTURAL CLASSES						NON-AGRICULTURAL CLASSES			
			I—Cultivators of land wholly or mainly owned and their dependants		II—Cultivators of land wholly or mainly unowned and their dependants		III—Cultivating labourers and their dependants		IV—Non-cultivating owners of land; Agricultural rent receivers and their dependants	
	Males	Females	Males	Females	Males	Females	Males	Females	Males	Females
(1)	(2)	(3)	(4)	(5)	(6)	(7)	(8)	(9)	(10)	(11)
					R U R A L (*Contd.*)					
1-4 (*concld.*)										
South Hyderabad Division	*53,342*	*55,039*	*24,763*	*25,602*	*5,650*	*6,012*	*9,043*	*9,175*	*1,003*	*1,020*
Hyderabad	2,062	2,284	561	624	378	480	311	322	14	16
Mahbubnagar	5,849	6,081	2,807	2,385	988	1,011	1,057	1,102	96	100
Raichur	4,158	4,226	2,854	2,878	199	212	499	537	144	152
Gulbarga	6,425	6,511	3,670	3,781	588	650	1,095	1,031	396	389
Adilabad	4,186	4,146	1,528	1,572	707	694	950	958	51	41
Nizamabad	3,116	3,088	1,784	1,768	110	98	447	415	35	48
Medak	5,305	5,360	3,084	3,039	505	587	601	653	93	107
Karimnagar	7,568	7,929	2,750	2,960	418	402	1,364	1,336	63	49
Warangal	7,058	7,126	2,887	2,986	943	1,018	1,434	1,445	58	61
Nalgonda	7,665	8,338	3,388	3,669	879	960	1,285	1,376	53	57
5-14										
Hyderabad State	**202,993**	**194,770**	**98,772**	**97,157**	**16,990**	**16,039**	**41,050**	**37,908**	**5,462**	**5,202**
North Hyderabad Division	*71,750*	*69,026*	*37,685*	*37,621*	*4,044*	*3,805*	*18,060*	*16,635*	*2,612*	*2,456*
Aurangabad	14,495	13,637	7,890	7,709	735	658	3,446	3,103	455	421
Parbhani	12,143	11,663	5,762	5,834	845	789	3,598	3,288	414	373
Nanded	11,309	11,006	5,771	5,800	675	676	2,751	2,618	405	418
Bidar	13,744	13,399	7,189	7,266	811	754	3,397	3,263	636	562
Bhir	10,454	10,067	6,179	6,220	406	380	2,309	1,982	249	228
Osmanabad	9,605	9,254	4,894	4,792	572	548	2,559	2,381	453	454
South Hyderabad Division	*131,243*	*125,744*	*61,087*	*59,536*	*12,946*	*12,234*	*22,990*	*21,273*	*2,850*	*2,746*
Hyderabad	4,502	4,556	1,187	1,188	807	805	733	733	40	38
Mahbubnagar	13,905	13,496	5,451	5,408	2,021	2,001	2,605	2,433	317	289
Raichur	11,627	11,405	7,948	7,858	513	515	1,568	1,443	444	481
Gulbarga	15,528	14,747	8,757	8,473	1,409	1,328	2,596	2,344	1,019	964
Adilabad	11,061	10,542	4,166	3,997	1,680	1,563	2,790	2,554	118	115
Nizamabad	7,967	7,847	4,446	4,512	306	261	1,075	1,058	129	137
Medak	11,605	11,211	6,669	6,590	1,032	946	1,441	1,235	245	229
Karimnagar	19,171	18,062	7,005	6,780	921	876	3,479	3,132	163	162
Warangal	17,589	16,675	7,350	7,026	2,817	2,135	3,592	3,434	206	175
Nalgonda	18,288	17,203	8,108	7,704	1,940	1,804	3,111	2,907	169	156
15-24										
Hyderabad State	**115,790**	**123,050**	**56,096**	**61,861**	**9,911**	**10,410**	**23,983**	**23,266**	**2,287**	**2,666**
North Hyderabad Division	*37,886*	*40,276*	*20,255*	*22,162*	*2,260*	*2,330*	*9,218*	*9,419*	*1,055*	*1,200*
Aurangabad	7,952	8,408	4,288	4,766	449	457	1,952	1,886	180	212
Parbhani	6,245	6,084	3,030	3,384	470	469	1,779	1,854	177	186
Nanded	5,861	6,272	2,953	3,394	368	360	1,435	1,384	172	191
Bidar	7,398	7,886	4,015	4,286	423	445	1,701	1,886	269	302
Bhir	5,283	5,666	3,210	3,459	218	268	1,058	1,121	94	110
Osmanabad	5,147	5,360	2,759	2,873	332	331	1,293	1,318	163	199
South Hyderabad Division	*77,904*	*82,774*	*35,841*	*39,699*	*7,651*	*8,080*	*14,765*	*13,817*	*1,232*	*1,466*
Hyderabad	2,709	2,985	704	813	521	522	498	499	18	14
Mahbubnagar	8,124	9,238	3,068	3,770	1,241	1,323	1,665	1,674	130	162
Raichur	7,119	7,168	4,824	4,985	815	811	1,030	917	198	265
Gulbarga	8,608	9,322	4,894	5,541	839	848	1,444	1,376	420	499
Adilabad	5,810	6,307	2,117	2,492	881	956	1,480	1,432	54	57
Nizamabad	4,796	5,577	2,641	3,241	160	201	787	800	42	48
Medak	7,285	8,068	4,184	4,726	642	662	983	932	126	153
Karimnagar	11,281	11,757	4,241	4,563	562	589	2,209	1,999	74	75
Warangal	10,326	10,613	4,157	4,442	1,293	1,365	2,296	2,120	97	94
Nalgonda	11,806	11,739	5,061	5,126	1,197	1,303	2,373	2,068	73	99

Age group	NON-AGRICULTURAL CLASSES									
	Persons (including their dependants) who derive their principal means of livelihood from :—									
	V—Production (other than cultivation)		VI—Commerce		VII—Transport		VIII—Other services and miscellaneous sources			
	Males	Females	Males	Females	Males	Females	Males	Females		
(1)	(12)	(13)	(14)	(15)	(16)	(17)	(18)	(19)		
	R U R A L (*Contd.*)									
1-4 (*concld.*)										
South Hyderabad Division	*8,142*	*8,458*	*1,308*	*1,327*	*248*	*289*	*3,185*	*3,156*		
Hyderabad	391	417	107	122	70	68	235	235		
Mahbubnagar	903	931	176	198	26	27	351	327		
Raichur	194	177	76	63	17	23	175	189		
Gulbarga	394	403	104	107	16	21	167	179		
Adilabad	520	538	72	50	25	31	283	262		
Nizamabad	469	473	85	76	24	8	212	207		
Medak	596	595	149	137	13	38	264	254		
Karimnagar	2,141	2,281	156	203	11	16	665	682		
Warangal	1,140	1,088	133	119	30	37	433	372		
Nalgonda	1,394	1,555	250	252	16	20	400	449		
Hyderabad State	**23,749**	**22,281**	**4,550**	**4,476**	**662**	**627**	**11,758**	**11,080**		
North Hyderabad Division	*3,926*	*3,465*	*1,328*	*1,330*	*165*	*123*	*3,930*	*3,591*		
Aurangabad	819	701	274	320	53	36	823	689		
Parbhani	496	435	191	191	23	26	814	727		
Nanded	663	591	215	225	37	21	792	657		
Bidar	797	680	344	330	35	23	535	521		
Bhir	549	534	182	166	5	7	575	550		
Nalgonda	602	524	122	98	12	10	391	447		
South Hyderabad Division	*19,823*	*18,816*	*3,222*	*3,146*	*497*	*504*	*7,828*	*7,489*		
Hyderabad	829	846	282	260	118	134	506	552		
Mahbubnagar	2,198	2,081	442	465	52	35	819	784		
Raichur	494	464	176	183	35	28	449	433		
Gulbarga	993	966	212	217	35	29	507	426		
Adilabad	1,303	1,354	132	147	70	67	802	745		
Nizamabad	1,192	1,178	256	203	34	25	529	473		
Medak	1,267	1,237	361	365	24	46	566	563		
Karimnagar	5,547	5,122	412	421	32	26	1,612	1,543		
Warangal	2,712	2,531	309	298	61	81	1,042	995		
Nalgonda	3,288	3,037	640	587	36	33	996	975		
Hyderabad State	**13,537**	**14,155**	**2,664**	**3,127**	**313**	**394**	**6,999**	**7,171**		
North Hyderabad Division	*2,119*	*2,131*	*748*	*830*	*41*	*71*	*2,190*	*2,103*		
Aurangabad	455	454	167	168	14	22	447	443		
Parbhani	264	249	109	130	5	14	411	398		
Nanded	377	376	142	144	8	16	406	407		
Bidar	435	439	181	203	6	14	368	311		
Bhir	290	291	75	106	4	1	334	310		
Nalgonda	298	322	74	79	4	4	224	234		
South Hyderabad Division	*11,418*	*12,024*	*1,916*	*2,297*	*272*	*323*	*4,809*	*5,068*		
Hyderabad	489	512	170	184	73	77	326	364		
Mahbubnagar	1,242	1,373	278	356	19	29	481	551		
Raichur	321	303	114	90	15	27	302	270		
Gulbarga	568	607	123	149	17	18	303	284		
Adilabad	715	789	80	82	31	37	452	462		
Nizamabad	694	740	128	169	13	15	331	363		
Medak	789	864	224	300	31	32	356	399		
Karimnagar	2,988	3,168	252	316	20	16	885	1,031		
Warangal	1,587	1,680	171	201	25	48	700	663		
Nalgonda	2,025	1,988	376	450	28	24	673	681		

TABLE C-II

Livelihood Classes by Age Groups (*Contd.*)

TABLE C-II

Age group	SAMPLE POPULATION		LIVELIHOOD CLASSES									
			AGRICULTURAL CLASSES						NON-AGRICULTURAL CLASSES			
			I—Cultivators of land wholly or mainly owned and their dependants		II—Cultivators of land wholly or mainly unowned and their dependants		III—Cultivating labourers and their dependants		IV—Non-cultivating owners of land; Agricultural rent receivers and their dependants		Persons (including their dependants) who derive their principal means of livelihood from :—	
											V—Production (other than cultivation)	
	Males	Females	Males	Females	Males	Females	Males	Females	Males	Females	Males	Females
(1)	(2)	(3)	(4)	(5)	(6)	(7)	(8)	(9)	(10)	(11)	(12)	(13)
25-34												
							R U R A L (*Contd.*)					
Hyderabad State	**120,066**	**120,058**	**58,331**	**57,760**	**10,480**	**9,900**	**24,365**	**25,364**	**2,380**	**3,494**	**13,618**	**13,323**
North Hyderabad Division	*41,966*	*40,500*	*22,013*	*21,149*	*2,508*	*2,296*	*10,594*	*10,411*	*1,097*	*1,537*	*2,316*	*2,086*
Aurangabad	8,061	7,817	4,387	4,175	471	430	1,944	1,938	155	250	450	415
Parbhani	7,318	6,972	3,524	3,360	522	500	2,155	2,024	171	267	317	272
Nanded	6,785	6,438	3,452	3,314	422	369	1,625	1,566	199	223	409	353
Bidar	8,254	8,108	4,263	4,137	480	480	2,107	2,112	291	379	503	448
Bhir	5,899	5,627	3,477	3,352	264	206	1,285	1,239	91	150	305	296
Osmanabad	5,649	5,538	2,910	2,811	349	311	1,478	1,532	190	268	362	302
South Hyderabad Division	*78,100*	*79,558*	*36,318*	*36,611*	*7,972*	*7,604*	*13,771*	*14,953*	*1,283*	*1,957*	*11,272*	*11,237*
Hyderabad	2,659	2,634	695	692	504	452	393	474	12	21	518	455
Mahbubnagar	8,131	8,498	3,144	3,212	1,264	1,200	4,510	1,823	122	187	1,238	1,260
Raichur	7,187	7,491	4,814	4,946	329	316	949	1,106	216	366	354	266
Gulbarga	10,030	10,106	5,593	5,544	1,015	913	1,691	1,809	509	692	675	643
Adilabad	6,529	6,702	2,288	2,492	1,029	1,041	1,676	1,675	53	71	827	822
Nizamabad	5,047	5,179	2,776	2,845	196	170	775	862	49	78	744	710
Medak	7,171	7,333	4,185	4,144	652	640	829	989	109	178	754	742
Karimnagar	10,680	10,856	4,138	4,077	578	502	1,907	2,020	70	115	2,816	2,940
Warangal	9,934	10,066	3,992	4,105	1,234	1,297	2,103	2,215	78	141	1,538	1,479
Nalgonda	10,732	10,693	4,693	4,554	1,171	1,073	1,938	1,980	65	108	1,808	1,920
35-44												
Hyderabad State	**97,924**	**86,953**	**46,989**	**40,718**	**8,820**	**6,708**	**19,487**	**19,705**	**2,177**	**3,089**	**11,440**	**9,346**
North Hyderabad Division	*33,031*	*28,438*	*17,139*	*14,527*	*2,083*	*1,508*	*8,215*	*7,626*	*991*	*1,282*	*1,819*	*1,353*
Aurangabad	6,448	5,597	3,410	2,946	389	269	1,551	1,485	162	201	374	246
Parbhani	5,742	4,839	2,676	2,225	425	325	1,662	1,498	169	190	270	172
Nanded	5,134	4,427	2,633	2,184	325	238	1,155	1,128	175	249	301	234
Bidar	6,489	5,625	3,394	2,829	433	338	1,585	1,542	249	300	350	276
Bhir	4,842	4,164	2,806	2,478	215	121	1,082	926	86	118	254	225
Osmanabad	4,376	3,786	2,220	1,865	206	227	1,180	1,047	153	224	261	200
South Hyderabad Division	*64,893*	*58,515*	*29,850*	*26,191*	*6,737*	*5,200*	*11,272*	*12,079*	*1,183*	*1,807*	*9,630*	*7,993*
Hyderabad	2,142	1,922	533	448	374	344	330	425	6	12	410	327
Mahbubnagar	6,710	6,010	2,537	2,222	1,109	733	1,205	1,435	115	184	1,067	833
Raichur	6,365	5,647	4,291	3,654	317	197	823	922	236	317	306	183
Gulbarga	8,017	7,218	4,483	3,816	739	619	1,366	1,412	456	566	522	438
Adilabad	5,285	4,834	1,824	1,748	861	708	1,325	1,300	38	72	703	558
Nizamabad	4,062	4,103	2,312	2,301	179	123	562	704	52	92	562	539
Medak	5,833	5,473	3,275	3,073	556	425	742	814	92	194	651	508
Karimnagar	9,203	8,490	3,470	2,994	486	392	1,603	1,751	59	129	2,530	2,262
Warangal	8,166	7,042	3,239	2,755	1,125	926	1,705	1,611	82	124	1,269	1,024
Nalgonda	9,110	7,776	3,886	3,180	991	738	1,611	1,705	47	117	1,610	1,321
45-54												
Hyderabad State	**67,898**	**58,964**	**32,880**	**27,882**	**5,875**	**4,377**	**12,525**	**13,117**	**1,752**	**2,253**	**8,485**	**6,394**
North Hyderabad Division	*20,866*	*17,808*	*10,977*	*9,223*	*1,201*	*912*	*4,956*	*4,602*	*721*	*880*	*1,196*	*843*
Aurangabad	4,136	3,686	2,256	1,959	242	173	886	971	124	147	242	176
Parbhani	3,224	2,934	1,523	1,384	207	186	929	847	105	149	124	97
Nanded	3,148	2,785	1,591	1,405	182	147	724	709	111	146	212	130
Bidar	4,282	3,592	2,233	1,832	272	198	1,025	907	173	207	267	199
Bhir	3,079	2,548	1,852	1,523	118	74	612	555	63	85	184	124
Osmanabad	2,997	2,263	1,522	1,120	180	184	780	613	148	146	167	117

Age group	NON-AGRICULTURAL CLASSES											
	Persons (including their dependants) who derive their principal means of livelihood from :—											
	VI—Commerce		VII—Transport		VIII—Other services and miscellaneous sources							
	Males	Females	Males	Females	Males	Females						
(1)	(14)	(15)	(16)	(17)	(18)	(19)						
25-34												
	R U R A L (*Contd.*)											
Hyderabad State	**2,821**	**2,846**	**459**	**404**	**7,612**	**6,967**						
North Hyderabad Division	*831*	*777*	*100*	*80*	*2,477*	*2,164*						
Aurangabad	164	166	23	13	467	430						
Parbhani	141	111	13	16	475	422						
Nanded	145	145	31	21	502	447						
Bidar	206	194	20	20	384	338						
Bhir	109	98	4	4	364	282						
Nizamabad	66	63	9	6	285	245						
South Hyderabad Division	*1,990*	*2,069*	*359*	*321*	*5,135*	*4,803*						
Hyderabad	143	158	88	82	306	300						
Mahbubnagar	295	283	30	23	528	510						
Raichur	126	124	20	19	379	348						
Gulbarga	160	160	32	23	355	322						
Adilabad	98	96	40	44	518	461						
Nizamabad	142	152	21	17	344	345						
Medak	230	235	38	30	374	375						
Karimnagar	263	260	20	17	888	925						
Warangal	196	197	39	48	754	584						
Nalgonda	337	404	31	21	689	633						
35-44												
Hyderabad State	**2,466**	**2,069**	**390**	**243**	**6,155**	**5,075**						
North Hyderabad Division	*695*	*518*	*78*	*49*	*2,017*	*1,575*						
Aurangabad	165	124	19	15	378	311						
Parbhani	172	101	22	10	417	341						
Nanded	119	92	15	11	411	296						
Bidar	145	119	17	9	316	217						
Bhir	107	60	3	..	289	236						
Osmanabad	58	45	2	4	206	174						
South Hyderabad Division	*1,771*	*1,551*	*312*	*194*	*4,138*	*3,500*						
Hyderabad	142	115	82	55	265	196						
Mahbubnagar	235	221	20	15	422	367						
Bhir	105	103	13	7	274	264						
Nizamabad	153	113	26	22	272	232						
Medak	82	60	34	15	418	373						
Karimnagar	127	108	26	12	242	224						
Warangal	194	184	30	17	293	258						
Nalgonda	207	201	24	16	824	745						
	176	158	31	22	539	422						
	350	288	26	13	589	419						
45-54												
Hyderabad State	**1,755**	**1,489**	**224**	**125**	**4,402**	**3,327**						
North Hyderabad Division	*444*	*321*	*37*	*20*	*1,331*	*1,007*						
Aurangabad	100	62	13	8	273	190						
Parbhani	68	49	7	3	261	219						
Nanded	75	53	5	3	248	192						
Bidar	113	89	5	6	194	154						
Bhir	49	42	3	..	198	145						
Osmanabad	39	26	4	..	157	107						

TABLE C-II

Livelihood Classes by Age Groups— (*Contd.*)

Age group	SAMPLE POPULATION		LIVELIHOOD CLASSES									
			AGRICULTURAL CLASSES				NON-AGRICULTURAL CLASSES					
			I—Cultivators of land wholly or mainly owned and their dependants		II—Cultivators of land wholly or mainly unowned and their dependants		III—Cultivating labourers and their dependants		IV—Non-cultivating owners of land; Agricultural rent receivers and their dependants		Persons (including their dependants) who derive their principal means of livelihood from :— V—Production (other than cultivation)	
	Males	Females	Males	Females	Males	Females	Males	Females	Males	Females	Males	Females
(1)	(2)	(3)	(4)	(5)	(6)	(7)	(8)	(9)	(10)	(11)	(12)	(13)
						R U R A L (*Contd.*)						
45-54 (*Concld.*)												
South Hyderabad Division	*47,032*	*41,156*	*21,903*	*18,659*	*4,674*	*3,465*	*7,569*	*8,515*	*1,028*	*1,373*	*7,289*	*5,551*
Hyderabad	1,545	1,380	375	354	288	219	257	274	13	16	303	236
Mahbubnagar	4,817	4,147	1,810	1,543	742	509	839	934	107	141	797	594
Raichur	4,726	4,289	3,218	2,788	237	146	568	719	178	259	249	155
Gulbarga	5,020	5,117	3,140	2,729	533	406	811	996	380	428	401	334
Adilabad	3,416	3,026	1,287	1,099	549	442	715	849	29	55	473	340
Nizamabad	2,971	2,684	1,606	1,469	121	90	375	454	38	74	438	348
Medak	4,267	3,862	2,389	2,146	377	289	524	608	101	130	472	375
Karimnagar	6,845	6,037	2,549	2,175	346	283	1,193	1,307	58	79	1,898	1,508
Warangal	5,851	4,852	2,426	1,892	787	568	1,115	1,143	58	106	917	736
Nalgonda	6,974	5,762	2,994	2,464	694	513	1,172	1,231	66	85	1,341	925
55-64												
Hyderabad State	**40,854**	**37,632**	**20,262**	**17,687**	**3,445**	**2,852**	**7,164**	**8,261**	**1,151**	**1,604**	**5,135**	**3,986**
North Hyderabad Division	*12,763*	*11,872*	*6,906*	*6,028*	*725*	*631*	*2,894*	*3,183*	*457*	*633*	*722*	*534*
Aurangabad	2,350	2,311	1,300	1,223	120	93	485	594	91	107	132	107
Parbhani	1,870	2,027	928	947	141	140	465	594	64	100	87	73
Nanded	1,748	1,910	959	966	87	116	365	472	57	111	113	89
Bidar	2,830	2,458	1,473	1,240	166	127	723	676	118	153	169	112
Bhir	1,977	1,643	1,201	923	77	70	390	390	40	61	95	80
Osmanabad	1,988	1,523	1,045	729	134	85	466	457	87	101	126	73
South Hyderabad Division	*28,091*	*25,760*	*13,356*	*11,659*	*2,720*	*2,221*	*4,270*	*5,078*	*694*	*971*	*4,413*	*3,452*
Hyderabad	1,041	887	317	211	194	148	141	169	9	8	165	148
Mahbubnagar	2,954	2,638	1,187	991	456	350	467	546	77	105	465	391
Raichur	2,761	2,882	1,914	1,851	120	133	305	443	128	180	115	101
Gulbarga	3,277	3,265	1,883	1,742	301	271	481	582	200	295	230	201
Adilabad	1,628	1,839	652	648	252	243	327	514	20	31	225	213
Nizamabad	1,692	1,679	926	915	64	56	188	267	39	68	275	230
Medak	2,800	2,443	1,591	1,334	251	186	331	374	80	103	304	223
Karimnagar	4,028	3,874	1,551	1,424	169	178	640	781	45	62	1,193	993
Warangal	3,503	2,891	1,428	1,142	458	311	657	698	53	50	607	409
Nalgonda	4,407	3,412	1,907	1,401	455	345	733	704	43	69	834	543
65-74												
Hyderabad State	**16,153**	**15,317**	**8,316**	**7,591**	**1,279**	**1,139**	**2,608**	**2,986**	**541**	**631**	**1,868**	**1,655**
North Hyderabad Division	*5,264*	*4,843*	*3,000*	*2,628*	*273*	*211*	*1,058*	*1,140*	*222*	*259*	*265*	*203*
Aurangabad	1,007	1032	593	579	46	48	167	235	44	49	56	43
Parbhani	695	734	361	349	57	39	158	189	27	45	25	31
Nanded	642	803	344	446	36	49	118	175	35	36	43	31
Bidar	1,220	959	718	506	57	51	268	234	45	59	54	39
Bhir	885	713	500	437	31	22	146	157	30	26	46	28
Osmanabad	815	602	424	311	46	35	211	150	41	44	41	31

Age group	LIVELIHOOD CLASSES									
	NON-AGRICULTURAL CLASSES									
	VI—Commerce		VII—Transport		VIII—Other services and miscellaneous sources					
	Males	Females	Males	Females	Males	Females				
(1)	(14)	(15)	(16)	(17)	(18)	(19)				
	R U R A L (*Contd.*)									
45-54 (*Concld.*)										
South Hyderabad Division	*1,311*	*1,168*	*187*	*105*	*3,071*	*2,320*				
Hyderabad	77	86	36	30	196	165				
Mahbubnagar	198	171	13	10	311	245				
Raichur	81	74	9	8	186	140				
Gulbarga	126	64	18	1	202	159				
Adilabad	63	45	30	9	270	187				
Nizamabad	81	93	14	6	208	150				
Medak	135	135	19	8	240	171				
Karimnagar	164	157	10	11	627	517				
Warangal	118	107	29	14	401	286				
Nalgonda	268	236	9	8	430	300				
55-64										
Hyderabad State	**5,135**	**3,986**	**1,027**	**971**	**88**	**80**	**2,582**	**2,191**		
North Hyderabad Division	*722*	*534*	*255*	*239*	*15*	*19*	*789*	*605*		
Aurangabad	132	107	43	63	5	5	174	119		
Parbhani	87	73	37	42	3	4	145	127		
Nanded	113	89	36	40	3	4	128	112		
Bidar	169	112	75	57	3	5	103	88		
Bhir	95	80	41	21	1	..	132	98		
Nizamabad	126	73	23	16	..	1	107	61		
South Hyderabad Division	*4,413*	*3,452*	*772*	*732*	*73*	*61*	*1,793*	*1,586*		
Hyderabad	165	148	59	51	18	14	138	88		
Mahbubnagar	465	391	96	108	3	5	203	142		
Raichur	115	101	59	48	6	2	114	124		
Gulbarga	230	201	56	46	4	2	122	126		
Adilabad	225	213	22	32	4	6	126	152		
Nizamabad	275	230	63	50	7	4	130	89		
Medak	304	223	92	90	7	10	144	123		
Karimnagar	1,193	993	90	98	5	5	335	333		
Warangal	607	409	72	64	11	4	217	213		
Nalgonda	834	543	163	145	8	9	264	196		
65-74										
Hyderabad State	**1,868**	**1,655**	**455**	**414**	**24**	**34**	**1,062**	**867**		
North Hyderabad Division	*265*	*203*	*105*	*102*	*5*	*5*	*336*	*262*		
Aurangabad	56	43	23	21	2	1	76	56		
Parbhani	25	31	13	18	..	2	59	61		
Nanded	43	31	16	22	3	1	47	43		
Bidar	54	39	27	19	..	1	56	50		
Bhir	46	28	13	13	..	..	59	30		
Osmanabad	41	31	13	9	..	..	39	22		

TABLE C-II

Livelihood Classes

Age group	SAMPLE POPULATION		LIVELIHOOD			
			AGRICULTURAL			
			I—Cultivators of land wholly or mainly owned and their dependants		II—Cultivators of land wholly or mainly unowned and their dependants	
	Males	Females	Males	Females	Males	Females
(1)	(2)	(3)	(4)	(5)	(6)	(7)
65-74 (*Concld.*)						
			R U R A L (*Concld.*)			
South Hyderabad Division	*10,889*	*10,474*	*5,316*	*4,963*	*1,006*	*895*
Hyderabad	478	384	136	103	92	67
Mahbubnagar	1,178	1,104	470	438	176	122
Raichur	871	975	592	641	34	39
Gulbarga	1,126	1,168	644	610	99	116
Adilabad	478	693	219	300	61	88
Nizamabad	681	839	410	487	26	36
Medak	1,244	1,111	749	619	104	87
Karimnagar	1,670	1,613	666	607	85	89
Warangal	1,387	1,182	612	513	140	116
Nalgonda	1,776	1,405	818	645	189	135
75 AND OVER						
Hyderabad State	**6,842**	**7,391**	**3,625**	**3,758**	**527**	**571**
North Hyderabad Division	*2,264*	*2,243*	*1,312*	*1,230*	*122*	*107*
Aurangabad	403	492	252	287	16	15
Parbhani	273	318	154	163	23	13
Nanded	272	369	141	176	14	26
Bidar	565	531	328	280	33	31
Bhir	885	291	247	102	14	8
Osmanabad	366	242	190	132	22	14
South Hyderabad Division	*4,578*	*5,148*	*2,313*	*2,528*	*405*	*464*
Hyderabad	242	227	83	63	48	43
Mahbubnagar	489	551	240	229	68	77
Raichur	276	394	205	262	13	12
Gulbarga	391	554	231	309	35	30
Adilabad	209	279	94	123	26	49
Nizamabad	281	363	173	215	9	18
Medak	645	629	377	358	48	54
Karimnagar	741	804	282	323	34	36
Warangal	614	660	277	310	68	78
Nalgonda	690	687	351	336	56	67
AGE NOT STATED						
Hyderabad State	**55**	**63**	**21**	**31**	**7**	**2**
North Hyderabad Division	*19*	*38*	*5*	*19*	*2*	*2*
Aurangabad	5	6	1	4	..	..
Parbhani	6	20	..	9	1	2
Nanded	..	..	..	..	..	..
Bidar	8	4	1	3	..	..
Bhir	..	1	..	..	..	..
Osmanabad	5	7	3	3	1	..
South Hyderabad Division	*36*	*25*	*16*	*12*	*5*	..
Hyderabad	1	..	..	..	..	..
Mahbubnagar	2	2	..	..	1	..
Raichur	2	6	..	..	1	..
Gulbarga	3	..	2	3	..	..
Adilabad	1	5	..	..	..	..
Nizamabad	1	..	1	2	..	..
Medak	5	1	4	..	..	..
Karimnagar	9	4	1	1	1	..
Warangal	6	2	5	2	..	..
Nalgonda	6	5	8	1	1	..
				8	1	..

by Age Groups—(*Contd.*)

TABLE C-II

CLASSES

Classes	Non-Agricultural Classes											
	III Cultivating labourers and their dependants		IV—Non-cultivating owners of land; Agricultural rent receivers and their dependants		Persons (including their dependants) who derive their principal means of livelihood from :—							
					V—Production (other than cultivation)		VI—Commerce		VII—Transport		VIII—Other services and miscellaneous sources	
	Males	Females	Males	Females	Males	Females	Males	Females	Males	Females	Males	Females
	(8)	(9)	(10)	(11)	(12)	(13)	(14)	(15)	(16)	(17)	(18)	(19)
					R U R A L (*Concld.*)							
	1,550	*1,846*	*319*	*372*	*1,603*	*1,452*	*350*	*312*	*19*	*29*	*726*	*605*
	77	74	2	6	68	62	31	24	8	11	64	37
	170	225	46	40	176	151	49	56	1	2	90	70
	98	137	53	75	31	32	15	18	..	..	48	33
	157	211	91	106	72	65	14	17	2	2	47	41
	99	164	8	10	43	79	6	16	3	2	39	34
	58	104	16	24	94	121	29	28	1	2	47	37
	131	171	28	29	128	102	47	43	..	2	57	58
	270	278	19	31	435	428	52	30	1	..	142	150
	253	246	26	25	226	172	30	26	2	6	98	78
	237	236	30	26	330	240	77	54	1	2	94	67
	1,046	1,332	238	294	788	748	165	200	15	17	438	471
	434	*499*	*103*	*115*	*127*	*101*	*30*	*45*	*1*	*3*	*135*	*143*
	70	96	22	24	19	27	3	9	..	1	21	33
	54	81	10	21	10	7	2	6	..	1	20	26
	53	86	11	19	24	12	5	11	1	1	23	38
	120	133	23	28	26	24	10	13	..	..	25	22
	60	54	12	8	19	12	6	5	..	..	27	12
	77	49	25	15	29	19	4	1	..	..	19	12
	612	*833*	*135*	*179*	*661*	*647*	*135*	*155*	*14*	*14*	*303*	*328*
	44	47	3	4	34	32	10	12	6	2	14	24
	62	102	13	21	56	67	20	22	1	..	29	33
	23	49	15	22	7	17	3	9	..	..	10	23
	51	103	25	41	23	37	5	7	2	..	19	27
	47	57	9	6	17	18	2	5	1	..	13	21
	21	42	11	6	36	51	11	11	..	3	20	17
	75	70	19	26	76	57	22	22	1	2	27	40
	105	147	15	21	200	187	27	15	1	2	77	73
	104	118	9	17	97	82	9	12	2	3	48	40
	80	98	16	15	115	99	26	40	..	2	46	30
	13	16	1	3	9	1	..	2	..	..	4	8
	8	*11*	*1*	*2*	*2*	..	..	*1*	..	..	*1*	*3*
	2	2	..	..	1	..	..	..	..	..	1	..
	4	4	..	1	1	..	..	1	..	..	..	3
	..	..	..	..	..	..	..	..	..	..	..	..
	2	..	..	1	..	..	..	..	..	..	..	..
	..	1	..	..	..	..	..	..	..	..	..	..
	..	4	1	..	..	..	..	..	..	..	..	..
	5	5	..	1	7	1	..	1	..	..	3	5
	..	..	..	..	..	..	..	..	..	..	..	..
	..	2	..	..	1	..	..	..	..	..	..	..
	2	2	..	..	..	..	..	..	..	..	..	1
	1	..	..	..	..	..	..	..	..	..	..	..
	1	..	..	1	..	..	..	..	..	..	..	2
	..	..	..	..	..	..	..	..	..	..	..	..
	..	..	..	..	..	..	..	..	..	..	..	..
	1	1	..	..	4	..	..	..	..	..	3	1
	..	..	..	..	..	..	..	..	..	..	..	1
	..	..	..	..	2	1	..	1	..	..	..	..

TABLE C-II

Livelihood Classes by Age Groups—(*Contd.*)

TABLE C-II

Age group	SAMPLE POPULATION		LIVELIHOOD CLASSES									
			AGRICULTURAL CLASSES						NON-AGRICULTURAL CLASSES			
			I—Cultivators of land wholly or mainly owned and their dependants		II—Cultivators of land wholly or mainly unowned and their dependants		III—Cultivating labourers and their dependants		IV—Non-cultivating owners of land; Agricultural rent receivers and their dependants		Persons (including their dependants) who derive their principal means of livelihood from :— V—Production (other than cultivation)	
	Males	Females	Males	Females	Males	Females	Males	Females	Males	Females	Males	Females
(1)	(2)	(3)	(4)	(5)	(6)	(7)	(8)	(9)	(10)	(11)	(12)	(13)
ALL AGES					U R B A N							
Hyderabad State	176,731	170,394	15,576	13,930	4,585	4,330	8,392	8,528	2,374	2,537	39,250	37,491
North Hyderabad Division	*42,994*	*40,797*	*4,695*	*4,186*	*1,239*	*1,134*	*3,090*	*3,050*	*1,006*	*935*	*8,098*	*7,675*
Aurangabad	8,649	7,953	545	465	118	95	247	219	122	100	1,854	1,669
Parbhani	7,911	7,507	662	615	180	172	646	607	185	167	1,470	1,421
Nanded	7,773	7,805	946	848	241	257	557	600	160	177	1,870	1,791
Bidar	7,990	7,766	1,063	954	288	278	634	668	172	144	1,370	1,366
Bhir	4,543	4,104	584	490	142	96	352	303	135	124	674	624
Osmanabad	6,128	5,662	895	814	270	236	654	653	232	223	860	804
South Hyderabad Division	*133,737*	*129,597*	*10,881*	*9,744*	*3,346*	*3,196*	*5,302*	*5,478*	*1,368*	*1,602*	*31,152*	*29,816*
Hyderabad	58,142	57,055	771	660	425	382	464	468	278	257	11,511	10,894
Mahbubnagar	5,928	5,627	885	732	336	349	338	353	61	75	1,235	1,145
Raichur	12,299	11,531	2,202	2,043	430	381	774	836	327	451	2,122	2,054
Gulbarga	12,783	12,403	1,476	1,353	423	380	797	872	301	324	3,730	3,634
Adilabad	5,639	5,603	541	575	176	170	306	295	56	60	1,724	1,792
Nizamabad	6,771	6,557	1,160	1,174	119	118	718	726	70	109	1,581	1,523
Medak	4,380	4,325	635	603	241	252	262	269	65	85	1,023	997
Karimnagar	6,755	6,678	908	733	304	264	464	518	59	80	1,639	1,663
Warangal	14,840	13,979	1,267	1,091	596	622	548	543	100	104	5,362	4,984
Nalgonda	6,191	5,784	1,036	780	296	278	631	598	51	57	1,225	1,130
0												
Hyderabad State	4,309	4,124	376	368	113	114	177	188	51	51	987	941
North Hyderabad Division	*1,011*	*893*	*102*	*98*	*24*	*28*	*64*	*55*	*26*	*23*	*176*	*187*
Aurangabad	224	219	18	12	2	5	7	8	2	3	35	52
Parbhani	154	138	9	13	2	6	8	9	7	6	29	26
Nanded	190	168	21	17	2	7	9	11	2	6	43	51
Bidar	168	160	16	19	5	6	15	13	3	3	32	26
Bhir	109	78	10	11	3	..	7	3	5	2	17	9
Osmanabad	166	130	28	26	10	4	18	11	5	3	20	23
South Hyderabad Division	*3,298*	*3,231*	*274*	*270*	*89*	*86*	*113*	*133*	*25*	*28*	*811*	*754*
Hyderabad	1,396	1,386	11	17	12	9	5	12	3	5	304	302
Mahbubnagar	146	142	22	25	9	11	7	6	2	1	30	29
Raichur	254	264	64	54	12	8	21	17	5	8	37	36
Gulbarga	322	312	36	30	9	11	16	24	4	6	102	92
Adilabad	159	165	9	21	5	5	5	11	1	..	55	56
Nizamabad	180	191	42	49	4	..	14	19	6	1	36	44
Medak	130	116	23	15	4	8	1	6	3	3	33	29
Karimnagar	188	177	20	20	15	12	16	12	1	1	50	42
Warangal	371	322	25	21	11	16	13	8	..	1	125	102
Nalgonda	152	156	22	18	8	6	15	18	..	2	39	22
1–4												
Hyderabad State	17,321	17,424	1,447	1,393	446	474	823	808	196	201	4,012	4,004
North Hyderabad Division	*4,395*	*4,384*	*472*	*433*	*119*	*117*	*313*	*310*	*88*	*91*	*849*	*879*
Aurangabad	815	854	52	50	9	8	24	19	8	13	172	174
Parbhani	810	795	66	58	18	11	61	63	18	15	172	157
Nanded	886	851	96	85	28	24	55	53	12	14	201	225
Bidar	897	859	118	115	32	34	71	81	17	14	159	159
Bhir	402	482	54	52	7	8	29	25	8	11	58	75
Osmanabad	685	598	91	73	25	32	73	69	25	24	87	89

Age group	LIVELIHOOD CLASSES									
	NON-AGRICULTURAL CLASSES									
	Persons (including their dependants) who derive their principal means of livelihood from :—									
	VI—Commerce		VII—Transport		VIII—Other services and miscellaneous sources					
	Males	Females	Males	Females	Males	Females				
(1)	(14)	(15)	(16)	(17)	(18)	(19)				
ALL AGES										
Hyderabad State	29,825	29,191	10,078	9,494	66,651	64,893				
North Hyderabad Division	*8,341*	*8,012*	*1,783*	*1,745*	*14,742*	*14,060*				
Aurangabad	1,554	1,457	508	521	3,701	3,427				
Parbhani	1,668	1,569	376	333	2,724	2,623				
Nanded	1,437	1,447	263	297	2,299	2,388				
Bidar	1,741	1,732	273	285	2,449	2,339				
Bhir	768	694	179	150	1,709	1,623				
Nizamabad	1,173	1,113	184	159	1,860	1,660				
South Hyderabad Division	*21,484*	*21,179*	*8,295*	*7,749*	*51,909*	*50,833*				
Hyderabad	10,969	10,935	4,789	4,351	28,935	29,108				
Mahbubnagar	919	879	181	182	1,973	1,912				
Raichur	1,612	1,552	508	442	4,324	3,772				
Gulbarga	1,946	1,974	649	640	3,461	3,226				
Adilabad	679	638	376	353	1,781	1,780				
Nizamabad	975	876	378	366	1,770	1,665				
Medak	696	733	117	96	1,341	1,290				
Karimnagar	850	763	171	163	2,360	2,489				
Warangal	2,047	1,988	864	900	4,065	3,747				
Nalgonda	791	841	262	256	1,899	1,844				
0										
Hyderabad State	748	744	261	239	1,596	1,479				
North Hyderabad Division	*192*	*182*	*58*	*40*	*369*	*280*				
Aurangabad	33	46	16	9	111	84				
Parbhani	35	27	11	6	53	45				
Nanded	39	28	10	8	64	40				
Bidar	33	34	7	11	55	48				
Bhir	22	17	6	3	39	33				
Nizamabad	30	30	8	3	47	30				
South Hyderabad Division	*556*	*562*	*203*	*199*	*1,227*	*1,199*				
Hyderabad	286	284	121	119	654	638				
Mahbubnagar	22	10	4	7	50	53				
Raichur	39	40	14	11	62	90				
Gulbarga	46	54	12	15	97	80				
Adilabad	21	18	10	5	53	49				
Nizamabad	25	24	11	8	42	46				
Medak	22	21	4	4	35	30				
Karimnagar	23	22	3	4	63	63				
Warangal	56	65	21	20	120	89				
Nalgonda	12	23	5	6	51	61				
1–4										
Hyderabad State	3,064	3,058	1,052	1,193	6,281	6,293				
North Hyderabad Division	*892*	*894*	*194*	*211*	*1,468*	*1,449*				
Aurangabad	165	164	60	66	325	360				
Parbhani	153	184	37	45	285	262				
Nanded	159	169	27	27	258	254				
Bidar	223	190	32	30	250	236				
Bhir	62	74	21	22	163	165				
Nalgonda	130	113	17	21	187	172				

TABLE C-II

Livelihood Classes by Age Groups—(*Contd.*)

TABLE C-II

Age group	SAMPLE POPULATION		LIVELIHOOD CLASSES									
			AGRICULTURAL						NON-AGRICULTURAL CLASSES			
			I—Cultivators of land wholly or mainly owned and their dependants		II—Cultivators of land wholly or mainly unowned and their dependants		III—Cultivating labourers and their dependants		IV—Non-cultivating owners of land; agricultural rent receivers and their dependants		Persons (including their dependants) who derive their principal means of livelihood from:— V—Production (other than cultivation)	
	Males	Females	Males	Females	Males	Females	Males	Females	Males	Females	Males	Females
(1)	(2)	(3)	(4)	(5)	(6)	(7)	(8)	(9)	(10)	(11)	(12)	(13)
1-4 (*Concld.*)												
South Hyderabad Division	*12,926*	*13,040*	*975*	*960*	*327*	*357*	*510*	*498*	*108*	*110*	*3,163*	*3,125*
Hyderabad	5,058	5,773	53	62	37	42	52	41	19	12	1,159	1,186
Mahbubnagar	620	624	84	86	38	40	33	39	4	6	145	124
Raichur	1,052	1,057	205	175	34	44	59	68	27	40	201	187
Gulbarga	1,387	1,283	151	137	43	46	79	75	24	23	406	383
Adilabad	526	598	49	63	16	19	25	26	5	3	156	182
Nizamabad	674	625	98	104	19	12	64	70	4	6	171	151
Medak	485	447	81	69	27	28	24	20	10	8	107	100
Karimnagar	676	696	74	77	26	28	53	54	5	4	186	187
Warangal	1,278	1,352	99	99	60	68	46	58	10	5	521	490
Nalgonda	570	585	81	88	27	35	75	47	..	3	111	135
5-14												
Hyderabad State	**46,541**	**44,549**	**4,771**	**3,848**	**1,212**	**1,204**	**2,282**	**2,126**	**780**	**617**	**9,993**	**9,865**
North Hyderabad Division	*12,359*	*11,428*	*1,517*	*1,211*	*363*	*323*	*907*	*842*	*372*	*229*	*2,211*	*2,100*
Aurangabad	2,377	2,201	178	137	36	32	67	46	48	30	481	436
Parbhani	2,288	2,056	224	177	50	46	174	174	68	43	412	374
Nanded	2,215	2,143	310	229	68	70	163	158	65	39	488	492
Bidar	2,435	2,193	345	267	86	78	196	199	66	37	402	378
Bhir	1,305	1,170	176	147	47	31	107	85	50	24	191	180
Osmanabad	1,789	1,665	284	254	76	71	200	180	75	56	237	240
South Hyderabad Division	*34,182*	*33,121*	*3,254*	*2,637*	*849*	*881*	*1,375*	*1,284*	*408*	*388*	*7,782*	*7,765*
Hyderabad	14,347	14,480	160	204	98	117	100	122	67	76	2,846	2,768
Mahbubnagar	1,527	1,475	239	204	67	102	86	79	22	19	292	325
Raichur	3,138	2,823	673	546	112	94	230	173	102	103	545	515
Gulbarga	3,358	3,159	433	350	114	90	199	197	95	74	982	949
Adilabad	1,584	1,553	176	170	50	41	85	92	17	15	443	506
Nizamabad	1,711	1,615	316	291	36	34	198	148	24	23	372	386
Medak	1,102	1,167	171	152	68	59	68	73	22	19	274	297
Karimnagar	1,984	1,744	337	199	73	65	124	123	16	23	459	428
Warangal	3,083	3,564	385	302	151	183	130	137	30	24	1,244	1,308
Nalgonda	1,708	1,541	344	219	80	87	155	140	13	12	325	283
15-24												
Hyderabad State	**33,548**	**33,978**	**3,030**	**2,474**	**723**	**752**	**1,425**	**1,425**	**468**	**383**	**7,432**	**7,779**
North Hyderabad Division	*7,472*	*7,471*	*839*	*695*	*178*	*193*	*474*	*454*	*172*	*144*	*1,426*	*1,425*
Aurangabad	1,644	1,479	125	70	24	9	42	43	24	10	364	332
Parbhani	1,884	1,407	101	116	26	28	99	79	24	28	239	268
Nanded	1,887	1,465	156	138	26	57	87	100	22	21	341	352
Bidar	1,818	1,416	186	157	42	48	98	102	28	30	223	239
Bhir	814	788	110	76	25	16	59	42	28	18	114	92
Osmanabad	1,025	986	161	138	35	35	89	88	46	37	145	142
South Hyderabad Division	*26,076*	*26,507*	*2,191*	*1,779*	*545*	*559*	*951*	*971*	*296*	*239*	*6,006*	*6,354*
Hyderabad	12,103	12,391	272	156	72	57	77	70	83	43	2,459	2,522
Mahbubnagar	1,115	1,050	205	121	68	55	56	61	7	10	212	208
Raichur	2,229	2,841	349	391	73	90	145	156	59	59	387	408
Gulbarga	2,182	2,291	249	249	68	66	140	145	58	52	649	705
Adilabad	998	1,069	101	80	23	31	56	49	9	7	298	366
Nizamabad	1,221	1,341	194	207	16	28	128	145	15	21	275	328
Medak	787	796	121	109	39	46	58	47	13	10	181	188
Karimnagar	1,275	1,221	177	138	42	52	80	93	19	8	270	294
Warangal	2,944	2,937	301	192	102	105	105	95	20	21	1,048	1,129
Nalgonda	1,222	1,070	222	141	52	29	111	110	13	8	227	206

Age group	Non-Agricultural Classes									
	VI—Commerce		VII—Transport		VIII—Other services and miscellaneous sources					
	Males	Females	Males	Females	Males	Females				
(1)	(14)	(15)	(16)	(17)	(18)	(19)				
1-4 (*Concld.*)										
South Hyderabad Division	*2,172*	*2,164*	*858*	*982*	*4,813*	*4,844*				
Hyderabad	1,106	1,108	470	548	2,762	2,774				
Mahbubnagar	99	96	21	22	196	211				
Raichur	170	157	58	58	298	328				
Gulbarga	221	212	78	89	385	318				
Adilabad	70	71	36	51	169	183				
Nizamabad	107	89	40	50	171	143				
Medak	80	77	13	10	143	135				
Karimnagar	84	89	23	16	225	241				
Warangal	161	187	89	107	292	343				
Nalgonda	74	78	30	31	172	168				
5-14										
Hyderabad State	**7,800**	**7,581**	**2,440**	**2,503**	**17,263**	**16,805**				
North Hyderabad Division	*2,320*	*2,249*	*482*	*505*	*4,187*	*3,969*				
Aurangabad	431	402	138	150	998	968				
Parbhani	457	426	100	100	753	716				
Nanded	384	402	76	83	661	670				
Bidar	485	475	78	77	777	687				
Bhir	214	212	37	49	483	442				
Osmanabad	349	332	53	46	515	486				
South Hyderabad Division	*5,480*	*5,332*	*1,958*	*1,908*	*13,076*	*12,836*				
Hyderabad	2,738	2,803	1,111	1,115	7,227	7,275				
Mahbubnagar	215	212	43	56	543	478				
Raichur	415	409	119	109	942	874				
Gulbarga	515	509	144	173	876	808				
Adilabad	180	160	96	96	487	473				
Nizamabad	248	220	89	79	428	434				
Medak	198	187	28	28	363	352				
Karimnagar	228	171	46	46	701	689				
Warangal	512	449	212	226	1,019	935				
Nalgonda	231	212	70	70	490	518				
15-24										
Hyderabad State	**5,712**	**6,039**	**1,767**	**2,047**	**12,991**	**13,079**				
North Hyderabad Division	*1,478*	*1,586*	*277*	*363*	*2,628*	*2,611*				
Aurangabad	291	286	84	110	690	619				
Parbhani	294	334	51	64	500	490				
Nanded	255	284	39	57	411	456				
Bidar	309	333	49	66	383	441				
Bhir	138	92	27	33	309	323				
Osmanabad	187	211	27	33	335	282				
South Hyderabad Division	*4,234*	*4,453*	*1,490*	*1,684*	*10,363*	*10,468*				
Hyderabad	2,264	2,366	940	992	5,936	6,185				
Mahbubnagar	179	194	31	43	362	358				
Raichur	268	301	83	76	865	860				
Gulbarga	337	386	100	113	586	575				
Adilabad	139	137	60	63	312	336				
Nizamabad	197	191	60	74	336	347				
Medak	118	133	20	21	242	242				
Karimnagar	175	162	29	39	483	440				
Warangal	399	418	128	206	841	771				
Nalgonda	158	165	39	57	400	354				

TABLE C-II

Livelihood Classes by Age Groups—(*Contd.*)

TABLE C-II

Age group	SAMPLE POPULATION		LIVELIHOOD CLASSES											
			AGRICULTURAL CLASSES						NON-AGRICULTURAL CLASSES					
			I—Cultivators of land wholly or mainly owned and their dependants		II—Cultivators of land wholly or mainly unowned and their dependants		III—Cultivating labourers and their dependants		IV—Non-cultivating owners of land; Agricultural rent receivers and their dependants		Persons (including their dependants) who derive their principal means of livelihood from :— V—Production (other than cultivation)	
	Males	Females	Males	Females	Males	Females	Males	Females	Males	Females	Males	Females
(1)	(2)	(3)	(4)	(5)	(6)	(7)	(8)	(9)	(10)	(11)	(12)	(13)
25-34												
							U R B A N (*Contd.*)					
Hyderabad State	28,475	26,249	2,022	2,115	691	658	1,415	1,444	258	360	6,481	5,847
North Hyderabad Division	*6,718*	*6,385*	*624*	*640*	*187*	*195*	*530*	*543*	*109*	*130*	*1,253*	*1,257*
Aurangabad	1,288	1,133	62	63	17	18	43	32	16	9	273	265
Parbhani	1,293	1,224	83	87	20	35	113	134	21	26	220	250
Nanded	1,247	1,234	148	127	41	48	108	108	21	27	306	292
Bidar	1,189	1,197	132	165	38	48	94	78	16	18	207	218
Bhir	765	675	89	68	20	22	70	57	13	22	113	108
Osmanabad	936	922	110	130	42	84	102	134	22	28	134	124
South Hyderabad Division	*21,757*	*19,864*	*1,398*	*1,475*	*504*	*463*	*885*	*901*	*149*	*230*	*5,228*	*4,590*
Hyderabad	9,471	8,436	86	85	69	66	72	86	38	25	1,946	1,609
Mahbubnagar	896	882	90	97	40	53	61	68	8	12	182	191
Raichur	2,163	1,926	307	308	86	52	130	145	29	79	333	364
Gulbarga	2,118	1,984	222	215	60	57	147	147	36	43	632	562
Adilabad	948	844	77	91	25	18	48	40	6	9	320	263
Nizamabad	1,158	1,055	175	201	15	13	126	128	7	15	275	253
Medak	613	693	74	96	30	35	42	46	2	9	143	158
Karimnagar	891	969	90	85	46	48	77	74	7	14	211	234
Warangal	2,563	2,237	157	181	85	90	85	81	9	12	990	799
Nalgonda	941	838	120	116	48	86	97	86	7	12	196	157
35-44												
Hyderabad State	20,635	18,192	1,571	1,510	584	457	963	1,085	197	373	4,667	3,794
North Hyderabad Division	*4,834*	*4,337*	*447*	*444*	*155*	*122*	*340*	*371*	*87*	*145*	*979*	*778*
Aurangabad	1,000	858	46	49	17	10	28	33	12	19	217	186
Parbhani	939	788	72	63	27	16	80	67	17	18	184	156
Nanded	862	786	87	111	31	22	54	75	12	34	223	139
Bidar	831	828	102	91	30	37	57	73	17	15	160	145
Bhir	512	456	51	53	15	10	43	47	12	27	86	72
Osmanabad	690	621	89	77	35	27	78	76	17	32	109	80
South Hyderabad Division	*15,801*	*13,855*	*1,124*	*1,066*	*429*	*335*	*623*	*714*	*110*	*228*	*3,688*	*3,016*
Hyderabad	6,806	5,837	73	47	52	27	57	50	15	37	1,288	1,018
Mahbubnagar	668	580	76	66	47	35	40	38	4	8	146	122
Raichur	1,649	1,310	273	254	48	35	77	118	37	57	282	228
Gulbarga	1,457	1,425	143	159	54	44	90	113	25	60	435	406
Adilabad	701	610	62	67	25	19	40	29	6	8	230	188
Nizamabad	868	717	131	124	13	14	92	105	3	18	213	139
Medak	482	451	56	62	29	26	31	32	3	11	103	92
Karimnagar	699	781	71	86	42	33	42	72	6	9	180	194
Warangal	1,812	1,483	126	122	95	69	76	67	5	12	679	486
Nalgonda	659	661	118	79	24	38	78	90	6	8	132	143
45-54												
Hyderabad State	14,126	13,229	1,178	1,079	447	337	702	792	196	256	3,119	2,728
North Hyderabad Division	*3,311*	*2,975*	*345*	*320*	*117*	*72*	*251*	*259*	*66*	*84*	*640*	*529*
Aurangabad	679	638	33	43	7	9	18	22	6	8	161	118
Parbhani	642	551	53	46	17	12	63	49	13	18	128	106
Nanded	587	570	67	71	22	16	48	53	13	12	140	112
Bidar	577	543	67	63	31	16	55	57	11	14	95	96
Bhir	347	282	55	43	13	5	21	24	11	12	56	44
Osmanabad	479	391	70	54	27	14	46	54	12	20	60	53

Age group	NON-AGRICULTURAL CLASSES									
	VI—Commerce		VII—Transport		VIII—Other services and miscellaneous sources					
	Males	Females	Males	Females	Males	Females				
(1)	(14)	(15)	(16)	(17)	(18)	(19)				
25-34										
	U R B A N (*Contd.*)									
Hyderabad State	4,848	4,343	1,942	1,566	10,818	9,916				
North Hyderabad Division	*1,320*	*1,208*	*328*	*287*	*2,367*	*2,125*				
Aurangabad	211	201	88	78	578	472				
Parbhani	276	240	78	54	473	398				
Nanded	228	206	46	49	349	382				
Bidar	265	281	45	48	392	341				
Bhir	128	114	44	25	288	259				
Osmanabad	212	166	27	33	287	273				
South Hyderabad Division	*3,528*	*3,135*	*1,614*	*1,279*	*8,451*	*7,791*				
Hyderabad	1,843	1,564	930	687	4,487	4,314				
Mahbubnagar	160	158	40	20	315	283				
Raichur	263	237	107	80	908	661				
Gulbarga	305	311	138	121	578	528				
Adilabad	116	77	66	72	290	274				
Nizamabad	168	115	83	70	304	260				
Medak	93	113	18	15	211	221				
Karimnagar	113	109	31	27	316	383				
Warangal	357	314	164	154	716	606				
Nalgonda	110	137	37	33	326	261				
35-44										
Hyderabad State	3,429	3,014	1,398	818	7,826	7,141				
North Hyderabad Division	*920*	*800*	*241*	*152*	*1,665*	*1,525*				
Aurangabad	178	140	62	47	440	374				
Parbhani	190	157	55	35	314	276				
Nanded	166	128	32	32	257	245				
Bidar	190	189	35	21	240	257				
Bhir	83	62	29	6	193	179				
Osmanabad	113	124	28	11	221	194				
South Hyderabad Division	*2,509*	*2,214*	*1,157*	*666*	*6,161*	*5,616*				
Hyderabad	1,272	1,109	654	356	3,395	3,193				
Mahbubnagar	112	76	21	12	222	223				
Raichur	203	154	72	38	657	426				
Gulbarga	220	207	96	60	394	376				
Adilabad	72	72	58	27	208	200				
Nizamabad	121	101	50	34	245	182				
Medak	85	89	21	7	154	132				
Karimnagar	104	101	19	15	235	271				
Warangal	245	215	131	88	455	424				
Nalgonda	75	90	35	29	196	189				
45-54										
Hyderabad State	2,327	2,143	801	554	5,356	5,340				
North Hyderabad Division	*642*	*522*	*132*	*87*	*1,118*	*1,102*				
Aurangabad	129	113	32	27	293	298				
Parbhani	149	92	28	18	191	210				
Nanded	99	118	25	16	173	172				
Bidar	118	101	21	18	179	178				
Bhir	54	33	12	4	125	117				
Osmanabad	93	65	14	4	157	127				

TABLE C-II

Livelihood Classes

Age group	SAMPLE POPULATION		LIVELIHOOD			
			AGRICULTURAL			
			I—Cultivators of land wholly or mainly owned and their dependants		II—Cultivators of land wholly or mainly unowned and their dependants	
	Males	Females	Males	Females	Males	Females
(1)	(2)	(3)	(4)	(5)	(6)	(7)
			U R B A N (*Contd.*)			
45-54 (*Concld.*)						
South Hyderabad Division	*10,815*	*10,254*	*833*	*759*	*330*	*265*
Hyderabad	4,644	4,484	58	38	48	27
Mahbubnagar	518	481	72	62	33	32
Raichur	1,024	928	179	152	43	31
Gulbarga	1,049	1,025	114	105	45	32
Adilabad	464	412	38	40	17	16
Nizamabad	531	512	88	93	7	8
Medak	338	327	51	46	21	26
Karimnagar	500	547	74	74	25	11
Warangal	1,267	1,088	96	81	59	50
Nalgonda	480	500	68	68	32	32
55-64						
Hyderabad State	**7,772**	**8,067**	**749**	**723**	**246**	**207**
North Hyderabad Division	*1,874*	*1,811*	*220*	*207*	*67*	*48*
Aurangabad	382	340	20	29	3	6
Parbhani	355	350	35	35	10	6
Nanded	314	353	38	44	18	11
Bidar	349	354	59	44	13	9
Bhir	194	170	28	20	8	4
Osmanabad	280	244	40	35	15	12
South Hyderabad Division	*5,898*	*6,256*	*529*	*516*	*179*	*159*
Hyderabad	2,514	2,747	46	28	27	23
Mahbubnagar	284	277	46	45	23	11
Raichur	544	609	97	117	12	19
Gulbarga	608	601	85	80	28	16
Adilabad	211	275	22	29	11	15
Nizamabad	297	323	84	72	8	6
Medak	205	204	30	38	15	14
Karimnagar	326	319	37	34	20	14
Warangal	622	637	48	51	18	28
Nalgonda	287	264	34	22	17	18
65-74						
Hyderabad State	**2,806**	**3,072**	**302**	**277**	**97**	**90**
North Hyderabad Division	*683*	*717*	*92*	*85*	*22*	*27*
Aurangabad	154	135	9	4	1	2
Parbhani	100	123	15	14	1	8
Nanded	125	151	16	19	4	5
Bidar	152	147	29	20	8	7
Bhir	67	69	8	13	4	..
Osmanabad	85	92	15	15	4	5

by Age Groups—(*Contd.*)

TABLE C-II

CLASSES												
CLASSES				NON-AGRICULTURAL CLASSES								
	III—Cultivating labourers and their dependants		IV—Non-cultivating owners of land; Agricultural rent receivers and their dependants		Persons (including their dependants) who derive their principal means of livelihood from :—							
					V—Production (other than cultivation)		VI—Commerce		VII—Transport		VIII—Other services and miscellaneous sources	
	Males	Females	Males	Females	Males	Females	Males	Females	Males	Females	Males	Females
	(8)	(9)	(10)	(11)	(12)	(13)	(14)	(15)	(16)	(17)	(18)	(19)
					U R B A N (*Contd.*)							
	451	*533*	*130*	*172*	*2,479*	*2,199*	*1,685*	*1,621*	*669*	*467*	*4,238*	*4,238*
	50	45	28	25	882	763	823	834	361	281	2,399	2,471
	32	40	8	7	118	75	79	60	18	11	158	144
	66	88	31	50	179	165	143	120	37	29	346	293
	71	101	31	38	258	289	166	144	63	34	301	282
	30	22	4	4	128	122	51	52	33	14	163	142
	50	66	6	8	141	117	76	68	30	21	133	131
	21	28	8	13	85	61	48	49	9	6	95	98
	28	43	1	12	132	142	61	56	16	8	163	201
	53	44	10	10	455	361	176	179	76	50	342	313
	50	56	3	5	101	104	62	59	26	13	138	163
	406	**442**	**139**	**178**	**1,646**	**1,594**	**1,270**	**1,424**	**292**	**384**	**3,024**	**3,115**
	152	*139*	*55*	*55*	*350*	*328*	*360*	*346*	*53*	*75*	*617*	*613*
	13	7	5	3	82	63	64	59	22	27	173	146
	39	24	10	11	64	56	78	68	13	6	106	144
	18	30	7	9	86	79	61	59	7	19	79	102
	34	37	9	11	48	67	74	83	4	10	108	93
	11	11	4	3	24	29	44	32	2	7	73	64
	37	30	20	18	46	34	39	45	5	6	78	64
	254	*303*	*84*	*123*	*1,296*	*1,266*	*910*	*1,078*	*239*	*309*	*2,407*	*2,502*
	37	31	13	20	408	460	439	540	136	164	1,408	1,481
	13	17	3	8	76	45	35	44	2	5	86	102
	29	49	25	41	108	103	83	93	16	26	174	161
	42	55	15	11	170	149	91	100	11	26	166	164
	12	16	6	8	61	77	19	32	11	16	69	82
	29	26	4	11	67	64	23	42	6	19	76	83
	13	8	..	9	59	41	31	42	2	4	55	48
	23	32	3	3	88	79	42	31	3	5	110	121
	26	37	11	7	199	199	98	106	34	34	188	175
	30	32	4	5	60	49	49	48	18	10	75	85
	146	**159**	**56**	**83**	**635**	**627**	**447**	**577**	**93**	**125**	**1,030**	**1,134**
	40	*55*	*19*	*24*	*142*	*124*	*142*	*146*	*10*	*17*	*216*	*239*
	4	5	1	3	44	25	37	34	2	3	56	59
	5	3	3	1	15	24	22	25	3	4	36	44
	13	9	5	11	29	25	28	33	1	5	29	44
	10	22	1	1	31	28	30	26	1	2	42	41
	3	7	2	5	10	6	11	8	1	1	28	29
	5	9	7	3	13	16	14	20	2	2	25	22

TABLE C-II

Livelihood Classes

Age group	SAMPLE POPULATION		LIVELIHOOD CLASSES — AGRICULTURAL			
			I—Cultivators of land wholly or mainly owned and their dependants		II—Cultivators of land wholly or mainly unowned and their dependants	
	Males	Females	Males	Females	Males	Females
(1)	(2)	(3)	(4)	(5)	(6)	(7)
65-74 (*Concld.*)						
			U R B A N (*Concld.*)			
South Hyderabad Division	*2,123*	*2,355*	*210*	*192*	*75*	*63*
Hyderabad	840	1,036	13	14	9	10
Mahbubnagar	104	107	21	17	11	6
Raichur	185	185	39	34	7	4
Gulbarga	211	208	30	20	6	7
Adilabad	61	95	5	11	3	5
Nizamabad	93	130	21	22	1	3
Medak	107	75	19	7	8	4
Karimnagar	156	147	19	16	12	4
Warangal	236	252	20	30	12	15
Nalgonda	130	120	23	21	6	5
75 AND OVER						
Hyderabad State	**1,191**	**1,500**	**130**	**142**	**26**	**37**
North Hyderabad Division	*337*	*394*	*37*	*53*	*7*	*9*
Aurangabad	86	96	2	8	2	1
Parbhani	46	74	4	6	..	4
Nanded	60	83	7	7	1	2
Bidar	74	69	14	13	3	..
Bhir	28	34	3	7	..	..
Osmanabad	43	38	7	12	1	2
South Hyderabad Division	*854*	*1,106*	*93*	*89*	*19*	*28*
Hyderabad	357	477	4	8	1	4
Mahbubnagar	50	59	10	9	5	4
Raichur	61	88	16	12	3	4
Gulbarga	91	115	13	8	1	2
Adilabad	37	42	2	3	1	1
Nizamabad	43	48	11	11	..	..
Medak	41	49	9	9	..	6
Karimnagar	59	72	9	9	3	2
Warangal	73	107	10	12	3	3
Nalgonda	42	49	9	8	2	2
AGE NOT STATED						
Hyderabad State	**7**	**10**	..	**1**	..	..
North Hyderabad Division	..	*2*	..	..	..	..
Aurangabad	..	.	..	..	..	..
Parbhani	..	1	..	..	..	..
Nanded	..	1	..	..	..	..
Bidar	..	..	..	..	..	..
Bhir	..	..	..	..	..	..
Osmanabad	..	..	..	..	..	..
South Hyderabad Division	*7*	*8*	..	*1*	..	..
Hyderabad	6	8	..	1	..	..
Mahbubnagar	..	..	..	..	..	..
Raichur	..	..	..	..	..	..
Gulbarga	..	..	..	..	..	..
Adilabad	..	..	..	..	..	..
Nizamabad	..	..	..	..	..	..
Medak	..	..	..	..	..	..
Karimnagar	1	..	..	..	..	..
Warangal	..	..	..	..	..	..
Nalgonda	..	..	..	..	..	..

by Age Groups—(*Concld.*)

TABLE C-II

CLASSES — NON-AGRICULTURAL CLASSES: Persons (including their dependants) who derive their principal means of livelihood from :—												
III—Cultivating labourers and their dependants		IV—Non-cultivating owners of land; Agricultural rent receivers and their dependants		V—Production (other than cultivation)		VI—Commerce		VII—Transport		VIII—Other services and miscellaneous sources	
Males	Females	Males	Females	Males	Females	Males	Females	Males	Females	Males	Females
(8)	(9)	(10)	(11)	(12)	(13)	(14)	(15)	(16)	(17)	(18)	(19)
				U R B A N (*Concld.*)							
106	*104*	*37*	*59*	*493*	*503*	*305*	*431*	*83*	*108*	*814*	*895*
11	9	10	9	148	182	140	235	52	58	457	519
7	4	1	4	22	19	13	19	..	4	29	34
16	18	6	10	35	32	21	26	2	11	59	50
10	8	7	12	69	55	35	34	4	6	50	66
3	8	1	4	21	21	6	11	6	7	16	28
13	14	1	4	23	27	5	20	6	8	23	32
6	6	2	2	29	21	14	13	2	1	27	21
16	13	..	2	42	43	18	15	3	..	46	54
10	12	4	11	78	79	36	34	7	10	69	61
14	12	5	1	26	24	17	24	1	3	38	30
53	59	33	35	278	310	179	268	31	64	461	585
19	*22*	*12*	*10*	*72*	*67*	*75*	*79*	*8*	*8*	*107*	*146*
1	4	..	2	25	18	15	12	4	4	37	47
4	5	4	1	7	4	14	16	..	1	13	37
2	3	1	4	13	23	18	20	..	1	18	23
4	6	2	1	13	10	14	20	1	2	23	17
2	2	2	..	5	9	8	4	..	..	8	12
6	2	3	2	9	3	6	7	3	..	8	10
34	*37*	*21*	*25*	*206*	*243*	*104*	*189*	*23*	*56*	*354*	*439*
3	2	2	5	71	83	57	92	13	30	206	253
3	1	2	..	12	7	5	10	1	2	12	26
1	4	6	4	15	16	7	15	..	4	13	29
3	7	6	5	27	44	10	17	3	3	28	29
2	2	1	2	12	11	5	8	..	2	14	13
4	5	..	2	8	14	5	6	3	3	12	7
3	3	2	1	9	10	2	9	..	..	16	11
5	2	1	4	21	20	3	6	..	3	17	26
4	4	1	1	23	31	7	21	2	5	23	30
6	7	..	1	8	7	3	5	1	4	13	15
..	..	..	..	..	2	1	..	1	1	5	6
..	..	..	..	..	*1*	..	..	..	..	..	*1*
..	..	..	..	..	..	..	..	..	..	..	..
..	..	..	..	..	..	..	..	..	..	..	1
..	..	..	..	..	1	..	..	..	..	..	..
..	..	..	..	..	..	..	..	..	..	..	..
..	..	..	..	..	..	..	..	..	..	..	..
..	..	..	..	..	..	..	..	..	..	..	..
..	..	..	..	..	*1*	*1*	..	*1*	*1*	*5*	*5*
..	..	..	..	..	1	1	..	1	1	4	5
..	..	..	..	..	..	..	..	..	..	..	..
..	..	..	..	..	..	..	..	..	..	..	..
..	..	..	..	..	..	..	..	..	..	..	..
..	..	..	..	..	..	..	..	..	..	..	..
..	..	..	..	..	..	..	..	..	..	..	..
..	..	..	..	..	..	..	..	..	..	1	..
..	..	..	..	..	..	..	..	..	..	..	..
..	..	..	..	..	..	..	..	..	..	..	..

TABLE C–III

AGE AND CIVIL CONDITION

This table gives figures districtwise, with break up for the rural and urban areas in each district, pertaining to the civil condition of the people under each of the eleven age groups, including the group 'Age not stated'. For purposes of this table, however, persons in the age groups of '0' and '1-4' have been treated as unmarried irrespective of the answers recorded on their enumeration slips. In the instructions issued to enumerators about the question pertaining to civil condition, it was specified that marriage should be deemed to have taken place if it was performed in accordance with any religious rite, or any custom or form of marriage recognised by the caste, tribe, or community concerned, or if it was by registration; and a divorce should be deemed to have been effected if marital ties had been severed as permitted under any religion or custom or form recognised by the caste, tribe or community concerned, or by law or mutual consent of the husband and the wife. The enumerators were further directed to treat as unmarried only that person who had never married; and as widowed only that person who had lost his wife (*or her husband, as the case may be*) by death and had not remarried.

2. Figures for divorced persons are not given separately in the table but are clubbed with the figures for the widowed. The number of divorced persons under each

of the age groups for the State and the two divisions split up sex-wise and by rural and urban areas is indicated below :—

Age Group	Hyderabad State			North Hyderabad Division			South Hyderabad Division		
	Total	Rural	Urban	Total	Rural	Urban	Total	Rural	Urban
(1)	(2)	(3)	(4)	(5)	(6)	(7)	(8)	(9)	(10)
MALES									
All Ages	3,457	3,228	229	653	617	36	2,804	2,611	193
5 -14	17	16	1	2	2	..	15	14	1
15-24	348	318	30	53	47	6	295	271	24
25-34	1,224	1,128	96	254	240	14	970	888	82
35-44	964	919	45	196	187	9	768	732	36
45-54	548	518	30	89	85	4	459	433	26
55-64	256	240	16	40	39	1	216	201	15
65-74	70	62	8	12	12	..	58	50	8
75 and over	30	27	3	7	5	2	23	22	1
Age not stated ..	..	..	..	..	..	..	..	..	..
FEMALES									
All Ages	5,192	4,398	794	923	800	123	4,269	3,598	671
5 -14	448	384	64	47	40	7	401	344	57
15-24	1,675	1,379	296	261	214	47	1,414	1,165	249
25-34	1,467	1,236	231	300	257	43	1,167	979	188
35-44	967	830	137	193	172	21	774	658	116
45-54	422	379	43	84	80	4	338	299	39
55-64	145	133	12	25	24	1	120	109	11
65-74	48	38	10	10	10	..	38	28	10
75 and over	19	18	1	3	3	..	16	15	1
Age not stated ..	1	1	..	..	..	..	1	1	..

3. The figures for divorced persons split up according to each of the eight livelihood classes are as follows :—

Class	Hyderabad State			North Hyderabad Division			South Hyderabad Division		
	Total	Rural	Urban	Total	Rural	Urban	Total	Rural	Urban
(1)	(2)	(3)	(4)	(5)	(6)	(7)	(8)	(9)	(10)
MALES									
All Classes	3,457	3,228	229	653	617	36	2,804	2,611	193
L. C. I ..	1,175	1,159	16	253	249	4	922	910	12
L.C. II ..	284	275	9	47	45	2	237	230	7
L.C. III ..	984	956	28	226	219	7	758	737	21
L.C. IV ..	100	97	3	29	29	..	71	68	3
L.C. V ..	449	405	44	28	25	3	421	380	41
L.C. VI ..	104	76	28	18	14	4	86	62	24
L.C. VII ..	23	13	10	2	1	1	21	12	9
L.C. VIII ..	338	247	91	50	35	15	288	212	76
FEMALES									
All Classes	5,192	4,398	794	923	800	123	4,269	3,598	671
L.C. I ..	1,566	1,524	42	344	332	12	1,222	1,192	30
L.C. II ..	312	295	17	55	52	3	257	243	14
L.C. III ..	1,562	1,479	83	295	277	18	1,267	1,202	65
L. C. IV ..	155	140	15	38	34	4	117	106	11
L.C. V ..	699	502	197	54	35	19	645	467	178
L.C. VI ..	171	100	71	28	18	10	143	82	61
L.C. VII ..	45	11	34	4	1	3	41	10	31
L.C. VIII ..	682	347	335	105	51	54	577	296	281

4. This table also has been prepared from a ten per cent sample of the slips. The procedure adopted for obtaining the sample is indicated in paragraph 1 of flyleaf to Table C-II.

TABLE C-III

Age and Civil Condition

State and District	SAMPLE POPULATION								AGE 0		AGE 1-4	
	TOTAL		UNMARRIED		MARRIED		WIDOWED OR DIVORCED		TOTAL		TOTAL	
	Males	Females	Males	Females	Males	Females	Males	Females	Males	Females	Males	Females
(1)	(2)	(3)	(4)	(5)	(6)	(7)	(8)	(9)	(10)	(11)	(12)	(13)
	TOTAL											
Hyderabad State	**946,131**	**917,864**	**452,845**	**310,901**	**450,890**	**460,018**	**42,396**	**146,945**	**23,157**	**22,869**	**99,298**	**101,951**
North Hyderabad Division	*303,189*	*290,852*	*147,109*	*101,999*	*141,763*	*146,030*	*14,317*	*42,823*	*6,762*	*6,416*	*33,030*	*33,872*
Aurangabad	60,131	57,659	29,882	20,612	28,019	28,717	2,230	8,330	1,533	1,553	6,131	6,240
Parbhani	51,184	49,755	24,984	17,626	23,758	24,777	2,442	7,352	941	825	5,780	6,165
Nanded	47,875	47,010	22,528	15,612	23,085	24,091	2,262	7,307	981	912	5,248	5,302
Bidar	59,717	57,450	28,412	20,105	28,317	28,679	2,988	8,666	1,223	1,152	6,784	6,989
Bhir	42,494	40,059	20,656	14,096	19,730	20,464	2,108	5,499	1,072	1,011	4,586	4,734
Osmanabad	41,788	38,919	20,647	13,948	18,854	19,302	2,287	5,669	1,012	963	4,501	4,442
South Hyderabad Division	*642,942*	*627,012*	*305,736*	*208,902*	*309,127*	*313,988*	*28,079*	*104,122*	*16,395*	*16,453*	*66,268*	*68,079*
Hyderabad	76,102	74,682	40,671	29,128	33,134	33,470	2,297	12,084	1,885	1,854	7,720	8,007
Mahbubnagar	59,616	59,007	28,840	20,147	28,477	29,184	2,299	9,676	1,675	1,757	6,469	6,705
Raichur	58,266	56,868	28,827	19,531	26,129	25,894	3,310	11,443	1,129	1,118	5,210	5,283
Gulbarga	73,063	71,747	35,222	23,976	34,422	35,461	3,419	12,310	1,577	1,648	7,812	7,794
Adilabad	45,139	45,007	20,728	14,854	22,375	22,760	2,036	7,393	1,106	1,136	4,662	4,744
Nizamabad	38,413	38,854	15,316	10,117	21,090	21,528	2,007	7,209	1,208	1,129	3,790	3,713
Medak	51,703	51,006	23,385	15,578	25,882	26,756	2,436	8,672	1,293	1,306	5,790	5,807
Karimnagar	79,958	78,202	35,367	22,990	40,838	42,788	3,758	12,424	2,245	2,280	8,244	8,625
Warangal	81,135	76,935	39,731	27,511	38,261	38,109	3,143	11,315	2,223	2,169	8,336	8,478
Nalgonda	79,547	74,704	37,649	25,070	38,519	38,038	3,379	11,596	2,054	2,056	8,235	8,923

Condition

TABLE C-III

AGE 5-14								AGE 15-24							
TOTAL		UNMARRIED		MARRIED		WIDOWED OR DIVORCED		TOTAL		UNMARRIED		MARRIED		WIDOWED OR DIVORCED	
Males	Females	Males	Females	Males	Females	Males	Females	Males	Females	Males	Females	Males	Females	Males	Females
(14)	(15)	(16)	(17)	(18)	(19)	(20)	(21)	(22)	(23)	(24)	(25)	(26)	(27)	(28)	(29)
TOTAL															
249,534	**239,319**	**238,295**	**174,286**	**10,934**	**63,457**	**305**	**1,576**	**149,338**	**157,028**	**76,373**	**9,023**	**71,489**	**142,368**	**1,476**	**5,637**
84,109	*80,454*	*80,051*	*59,077*	*3,910*	*20,950*	*148*	*427*	*45,358*	*47,747*	*22,534*	*2,183*	*22,288*	*44,088*	*536*	*1,476*
16,872	15,838	16,328	12,259	528	3,490	16	89	9,596	9,887	5,010	469	4,516	9,161	70	257
14,381	13,719	13,670	10,108	676	3,532	35	79	7,579	8,091	3,666	438	3,800	7,392	113	261
13,524	13,149	12,527	9,006	955	4,043	42	100	7,198	7,737	3,151	313	3,941	7,172	106	252
16,179	15,592	15,334	11,457	814	4,078	31	57	8,716	9,302	4,222	442	4,383	8,567	111	293
11,759	11,237	11,210	7,967	536	3,201	13	69	6,097	6,404	2,988	296	3,033	5,924	76	184
11,394	10,919	10,982	8,280	401	2,606	11	33	6,172	6,326	3,497	225	2,615	5,872	60	229
165,425	*158,865*	*158,244*	*115,209*	*7,024*	*42,507*	*157*	*1,149*	*103,980*	*109,281*	*53,839*	*6,840*	*49,201*	*98,280*	*940*	*4,161*
18,849	19,036	18,662	16,445	181	2,504	6	87	14,902	15,376	10,337	2,514	4,509	12,380	56	482
15,432	14,971	15,042	11,133	384	3,755	6	83	9,239	10,288	4,812	382	4,357	9,516	70	390
14,765	14,228	14,418	11,778	337	2,385	10	65	9,348	9,509	6,089	817	3,187	8,354	72	338
18,886	17,906	18,216	13,560	649	4,271	21	75	10,790	11,613	5,968	683	4,710	10,558	112	372
12,595	12,095	11,502	8,270	1,061	3,663	32	162	6,808	7,376	2,891	439	3,817	6,604	100	333
9,678	9,462	8,127	4,987	1,532	4,348	19	127	6,017	6,918	1,851	189	4,090	6,457	76	272
12,797	12,378	12,271	8,151	512	4,138	14	89	8,072	8,864	3,470	193	4,526	8,334	76	337
21,155	19,806	19,517	11,449	1,601	8,094	37	263	12,506	12,978	4,443	374	7,889	12,027	174	577
21,272	20,239	20,838	15,841	427	4,288	7	110	13,270	13,550	7,168	868	5,992	12,114	110	568
19,996	18,744	19,651	13,595	340	5,061	5	88	13,028	12,809	6,810	381	6,124	11,936	94	492

TABLE C-III

Age and Civil

State and District	AGE 25-34								AGE			
	TOTAL		UNMARRIED		MARRIED		WIDOWED OR DIVORCED		TOTAL		UNMARRIED	
	Males	Females	Males	Females	Males	Females	Males	Females	Males	Females	Males	Females
(1)	(30)	(31)	(32)	(33)	(34)	(35)	(36)	(37)	(38)	(39)	(40)	(41)
	TOTAL (*Contd.*)											
Hyderabad State	**148,541**	**146,307**	**11,149**	**1,225**	**132,442**	**130,491**	**4,950**	**14,591**	**118,559**	**105,145**	**2,490**	**609**
North Hyderabad Division	*48,684*	*46,885*	*3,215*	*218*	*43,661*	*42,395*	*1,805*	*4,272*	*37,865*	*32,775*	*841*	*96*
Aurangabad ..	9,349	8,950	575	39	8,523	8,138	251	773	7,448	6,455	151	28
Parbhani ..	8,611	8,196	644	42	7,592	7,433	375	721	6,681	5,627	167	16
Nanded ..	8,032	7,672	441	36	7,239	6,998	352	638	5,996	5,213	100	13
Bidar ..	9,443	9,305	566	30	8,540	8,434	337	841	7,320	6,453	161	19
Bhir ..	6,664	6,302	515	52	5,930	5,673	219	577	5,354	4,620	178	16
Osmanabad ..	6,585	6,460	474	19	5,840	5,719	271	722	5,066	4,407	87	4
South Hyderabad Division	*99,857*	*99,422*	*7,934*	*1,007*	*88,778*	*88,096*	*3,145*	*10,319*	*80,694*	*72,370*	*1,646*	*513*
Hyderabad ..	12,130	11,070	1,589	157	10,275	9,752	266	1,161	8,948	7,759	284	70
Mahbubnagar ..	9,027	9,380	585	48	8,170	8,307	272	1,025	7,378	6,590	138	45
Raichur ..	9,350	9,417	1,406	196	7,636	8,007	308	1,214	8,014	6,957	337	103
Gulbarga ..	12,148	12,090	1,204	120	10,584	10,766	360	1,204	9,474	8,643	235	71
Adilabad ..	7,477	7,546	441	220	6,717	6,543	319	783	5,986	5,444	72	22
Nizamabad ..	6,200	6,234	288	29	5,737	5,468	225	737	4,930	4,820	49	28
Medak ..	7,784	8,026	359	40	7,187	7,168	238	818	6,315	5,924	98	39
Karimnagar ..	11,571	11,825	619	71	10,520	10,678	432	1,076	9,902	9,271	124	69
Warangal ..	12,497	12,303	864	82	11,249	11,028	384	1,193	9,978	8,525	173	31
Nalgonda ..	11,673	11,531	629	44	10,703	10,379	341	1,108	9,769	8,437	136	35

Condition—(*Contd.*)

TABLE C-III

35-44				AGE 45-54								AGE 55-64			
MARRIED		WIDOWED OR DIVORCED		TOTAL		UNMARRIED		MARRIED		WIDOWED OR DIVORCED		TOTAL		UNMARRIED	
Males	Females	Males	Females	Males	Females	Males	Females	Males	Females	Males	Females	Males	Females	Males	Females
(42)	(43)	(44)	(45)	(46)	(47)	(48)	(49)	(50)	(51)	(52)	(53)	(54)	(55)	(56)	(57)
				TOTAL (*Contd.*)											
108,633	**76,205**	**7,436**	**28,331**	**82,024**	**72,193**	**1,179**	**508**	**71,017**	**34,180**	**9,828**	**37,505**	**48,626**	**45,699**	**570**	**272**
34,486	*24,348*	*2,535*	*8,331*	*24,177*	*20,783*	*354*	*70*	*20,681*	*10,161*	*3,142*	*10,552*	*14,637*	*13,683*	*208*	*28*
6,892	4,929	405	1,498	4,815	4,324	64	15	4,259	2,135	492	2,174	2,732	2,651	55	4
6,005	4,144	509	1,467	3,866	3,485	66	10	3,264	1,614	536	1,861	2,225	2,377	30	4
5,481	3,777	415	1,428	3,735	3,355	50	14	3,194	1,530	491	1,811	2,062	2,263	24	10
6,677	4,770	482	1,664	4,859	4,135	56	10	4,143	2,023	660	2,102	3,179	2,812	42	2
4,824	3,522	352	1,082	3,426	2,830	63	12	2,899	1,515	464	1,303	2,171	1,813	32	4
4,607	3,206	372	1,197	3,476	2,654	55	9	2,922	1,344	499	1,301	2,268	1,767	25	4
74,147	*51,857*	*4,901*	*20,000*	*57,847*	*51,410*	*825*	*438*	*50,336*	*24,019*	*6,686*	*26,953*	*33,989*	*32,016*	*362*	*244*
8,323	5,477	341	2,212	6,189	5,864	113	47	5,578	2,461	498	3,356	3,555	3,584	50	17
6,865	4,615	375	1,930	5,335	4,578	67	28	4,734	2,170	534	2,380	3,238	2,915	33	35
7,081	4,479	596	2,375	5,750	5,217	144	178	4,720	1,947	886	3,092	3,305	3,491	73	34
8,608	6,175	631	2,397	6,669	6,142	107	60	5,710	2,760	852	3,322	3,885	3,866	55	26
5,460	3,931	454	1,491	3,880	3,438	34	10	3,362	1,490	484	1,938	1,839	2,114	12	8
4,513	3,360	368	1,432	3,502	3,196	30	18	2,975	1,380	497	1,798	1,989	2,002	16	14
5,851	4,292	866	1,593	4,605	4,189	46	25	4,023	1,991	536	2,173	3,005	2,647	35	10
9,129	6,936	640	2,266	7,345	6,584	120	31	6,369	3,469	856	3,084	4,354	4,193	29	79
9,249	6,332	556	2,162	7,118	5,940	81	26	6,331	3,110	706	2,804	4,125	3,528	27	10
9,068	6,260	565	2,142	7,454	6,262	83	15	6,534	3,241	837	3,006	4,694	3,676	32	11

TABLE C-III

Age and Civil Condition -(*Contd.*)

State and District	AGE 55-64 (*Concld.*)				AGE 65-74							
	MARRIED		WIDOWED OR DIVORCED		TOTAL		UNMARRIED		MARRIED		WIDOWED OR DIVORCED	
	Males	Females	Males	Females	Males	Females	Males	Females	Males	Females	Males	Females
(1)	(58)	(59)	(60)	(61)	(62)	(63)	(64)	(65)	(66)	(67)	(68)	(69)
	TOTAL (*Concld.*)											
Hyderabad State	**38,112**	**10,551**	**9,944**	**34,876**	**18,959**	**18,389**	**198**	**75**	**13,264**	**2,112**	**5,497**	**16,202**
North Hyderabad Division	*11,212*	*3,172*	*3,217*	*10,183*	*5,947*	*5,560*	*68*	*13*	*3,978*	*701*	*1,901*	*4,846*
Aurangabad ..	2,173	674	504	1,973	1,161	1,167	17	..	817	147	327	1,020
Parbhani ..	1,679	514	516	1,859	795	857	15	3	540	103	240	751
Nanded ..	1,567	437	471	1,816	767	954	4	4	504	108	259	842
Bidar ..	2,434	632	703	2,178	1,372	1,106	17	2	949	127	406	977
Bhir ..	1,656	488	483	1,321	952	782	9	4	627	114	316	664
Osmanabad ..	1,703	427	540	1,336	900	694	6	..	541	102	358	592
South Hyderabad Division	*26,900*	*7,379*	*6,727*	*24,393*	*13,012*	*12,829*	*130*	*62*	*9,286*	*1,411*	*3,596*	*11,356*
Hyderabad ..	2,928	711	577	2,856	1,318	1,420	16	7	969	136	333	1,277
Mahbubnagar ..	2,652	675	553	2,205	1,282	1,211	13	9	967	112	302	1,090
Raichur ..	2,320	602	912	2,855	1,056	1,160	13	12	656	95	387	1,053
Gulbarga ..	2,984	752	846	3,088	1,337	1,376	31	9	901	129	405	1,238
Adilabad ..	1,454	418	373	1,688	530	788	6	2	359	92	174	694
Nizamabad ..	1,505	401	468	1,587	774	969	4	5	551	94	219	870
Medak ..	2,369	639	601	1,998	1,351	1,186	15	3	986	142	350	1,041
Karimnagar ..	3,480	1,246	845	2,868	1,826	1,760	15	8	1,318	262	493	1,490
Warangal ..	3,869	1,001	729	2,517	1,628	1,434	9	4	1,175	183	439	1,247
Nalgonda ..	3,839	934	823	2,731	1,906	1,525	8	3	1,404	166	494	1,356

AGE 75 AND OVER								AGE NOT STATED							
TOTAL		UNMARRIED		MARRIED		WIDOWED OR DIVORCED		TOTAL		UNMARRIED		MARRIED		WIDOWED OR DIVORCED	
Males	Females	Males	Females	Males	Females	Males	Females	Males	Females	Males	Females	Males	Females	Males	Females
(70)	(71)	(72)	(73)	(74)	(75)	(76)	(77)	(78)	(79)	(80)	(81)	(82)	(83)	(84)	(85)
TOTAL (*Concld.*)															
8,033	8,891	91	44	4,982	629	2,960	8,218	62	73	45	39	17	25	..	9
2,601	*2,637*	*33*	*10*	*1,535*	*126*	*1,033*	*2,431*	*19*	*40*	*10*	*16*	*9*	*19*	..	*5*
489	588	14	2	310	40	165	546	5	6	4	3	1	3	..	..
319	392	2	6	199	34	118	352	6	21	3	9	3	11	..	1
332	432	2	2	204	26	126	424	..	1	..	..	..	..	..	1
639	600	6	..	375	46	258	554	3	4	1	2	2	2	..	..
413	325	3	..	225	27	185	298	..	1	..	..	..	..	..	1
409	280	6	..	222	23	181	257	5	7	2	2	3	3	..	2
5,432	*6,254*	*58*	*34*	*3,447*	*433*	*1,927*	*5,787*	*43*	*33*	*35*	*23*	*8*	*6*	..	*4*
599	704	9	5	370	48	220	651	7	8	6	5	1	1	..	2
539	610	4	3	348	34	187	573	2	2	2	2	..	..	..	..
337	482	6	6	192	25	139	451	2	6	2	6	..	..	..	..
482	669	15	5	275	50	192	614	3	..	2	..	1	..	..	..
246	321	1	1	145	17	100	303	1	5	1	2	..	2	..	1
324	411	3	5	186	20	135	386	1	..	..	..	1	..	..	..
686	678	4	4	427	51	255	623	5	1	4	..	1	1	..	..
800	876	4	1	529	75	267	800	10	4	7	3	3	1	..	..
687	767	6	2	469	52	212	713	6	2	6	..	..	1	..	1
732	783	6	2	506	61	220	673	6	5	5	5	1	..	..	..

TABLE C-III

Age and Civil Condition—(*Contd.*)

State and District	SAMPLE POPULATION								AGE 0		AGE 1-4	
	TOTAL		UNMARRIED		MARRIED		WIDOWED OR DIVORCED		TOTAL		TOTAL	
	Males	Females	Males	Females	Males	Females	Males	Females	Males	Females	Males	Females
(1)	(2)	(3)	(4)	(5)	(6)	(7)	(8)	(9)	(10)	(11)	(12)	(13)
RURAL												
Hyderabad State ..	**769,400**	**747,470**	**360,525**	**247,133**	**372,260**	**380,545**	**36,615**	**119,792**	**18,848**	**18,745**	**81,977**	**84,527**
North Hyderabad Division ..	*269,195*	*250,055*	*121,273*	*86,303*	*123,187*	*126,938*	*12,735*	*36,814*	*5,751*	*5,523*	*28,635*	*29,488*
Aurangabad	51,482	49,706	25,207	17,387	24,376	25,138	1,899	7,181	1,309	1,334	5,316	5,886
Parbhani	43,273	42,248	20,860	14,788	20,254	21,213	2,159	6,247	787	687	4,970	5,370
Nanded	40,102	39,205	18,535	12,792	19,590	20,291	1,977	6,122	791	744	4,412	4,451
Bidar	51,727	49,684	24,070	17,032	24,945	25,185	2,712	7,467	1,055	992	5,887	6,130
Bhir	37,951	35,955	18,232	12,548	17,797	18,489	1,922	4,918	963	933	4,184	4,302
Osmanabad	35,660	33,257	17,369	11,756	16,225	16,622	2,066	4,879	846	833	3,866	3,849
South Hyderabad Division ..	*509,205*	*197,415*	*236,252*	*160,830*	*249,073*	*253,607*	*23,880*	*82,978*	*13,097*	*13,222*	*53,342*	*55,039*
Hyderabad	17,960	17,627	8,977	6,325	8,312	8,557	671	2,745	489	468	2,062	2,234
Mahbubnagar	53,688	53,380	25,798	18,081	25,777	26,529	2,113	8,770	1,529	1,615	5,849	6,081
Raichur	45,967	45,337	22,534	15,471	20,605	20,340	2,828	9,526	875	854	4,158	4,226
Gulbarga	60,280	59,344	28,594	19,381	28,763	29,686	2,923	10,277	1,255	1,336	6,425	6,511
Adilabad	39,500	39,341	18,023	12,821	19,630	20,072	1,838	6,451	947	971	4,136	4,146
Nizamabad	31,642	32,297	12,276	8,086	17,604	18,139	1,762	6,072	1,028	938	3,116	3,088
Medak	47,323	46,681	21,140	14,079	23,891	24,616	2,292	7,986	1,163	1,190	5,305	5,360
Karimnagar	73,203	71,529	31,952	20,821	37,734	39,330	3,517	11,378	2,057	2,103	7,568	7,929
Warangal	66,286	62,956	32,486	22,694	31,052	31,102	2,748	9,160	1,852	1,847	7,058	7,126
Nalgonda	73,356	68,920	34,472	28,071	35,696	35,236	3,188	10,613	1,902	1,900	7,665	8,338

State and District	AGE 5-14								AGE 15-24							
	TOTAL		UNMARRIED		MARRIED		WIDOWED OR DIVORCED		TOTAL		UNMARRIED		MARRIED		WIDOWED OR DIVORCED	
	Males	Females	Males	Females	Males	Females	Males	Females	Males	Females	Males	Females	Males	Females	Males	Females
	(14)	(15)	(16)	(17)	(18)	(19)	(20)	(21)	(22)	(23)	(24)	(25)	(26)	(27)	(28)	(29)
RURAL																
202,993	**194,770**	**192,767**	**136,981**	**9,943**	**56,422**	**283**	**1,367**	**115,790**	**123,050**	**54,987**	**4,731**	**59,512**	**113,855**	**1,291**	**4,464**
71,750	*69,026*	*68,003*	*49,445*	*3,606*	*19,192*	*141*	*389*	*37,886*	*40,276*	*17,887*	*1,458*	*19,517*	*37,595*	*482*	*1,223*
14,495	13,657	13,975	10,280	505	3,276	14	81	7,952	8,408	3,907	316	3,981	7,874	64	218
12,143	11,663	11,485	8,378	623	3,214	35	71	6,245	6,684	2,856	276	3,280	6,191	109	217
11,809	11,006	10,421	7,325	848	3,587	40	94	5,861	6,272	2,426	202	3,346	5,871	89	199
13,744	13,399	12,960	9,580	756	3,766	28	53	7,398	7,886	3,420	274	3,868	7,381	101	231
10,454	10,067	9,936	7,011	505	2,993	13	63	5,283	5,666	2,461	223	2,755	5,277	67	166
9,605	9,254	9,226	6,871	368	2,356	11	27	5,147	5,360	2,808	167	2,287	5,001	52	192
131,243	*125,744*	*124,764*	*87,536*	*6,337*	*37,230*	*142*	*978*	*77,904*	*82,774*	*37,100*	*3,273*	*39,995*	*76,260*	*809*	*3,241*
4,502	4,556	4,436	3,441	64	1,093	2	22	2,799	2,985	1,592	129	1,184	2,754	23	102
13,905	13,496	13,544	9,956	356	3,463	5	77	8,124	9,238	4,122	293	3,942	8,591	60	354
11,627	11,405	11,336	9,349	281	1,997	10	59	7,119	7,168	4,610	595	2,449	6,307	60	266
15,528	14,747	14,925	10,864	584	3,816	19	67	8,608	9,822	4,586	428	3,980	8,593	92	301
11,061	10,542	10,056	7,099	975	3,301	30	142	5,810	6,907	2,870	251	3,351	5,676	89	280
7,967	7,847	6,566	3,869	1,384	3,860	17	118	4,796	5,577	1,816	106	3,415	5,248	65	223
11,605	11,211	11,104	7,290	488	3,840	13	81	7,285	8,068	3,065	149	4,148	7,615	72	304
19,171	18,062	17,626	10,261	1,510	7,551	35	250	11,281	11,757	3,824	295	7,241	10,929	166	533
17,589	16,675	17,218	12,981	370	3,615	6	79	10,326	10,613	5,498	628	4,732	9,545	96	445
18,288	17,208	17,958	12,426	325	4,694	5	83	11,806	11,739	6,117	304	5,608	11,002	86	483

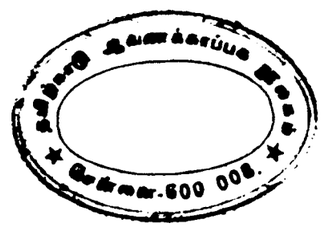

TABLE C-III — Age and Civil Condition—(*contd.*)

State and District	AGE 25-34								AGE 35-44				AGE 45-54								AGE 55-64			
	Total		Unmarried		Married		Widowed or divorced		Total		Unmarried		Married		Widowed or divorced		Total		Unmarried		Married		Widowed or divorced	
	Males	Females	Males	Females	Males	Females	Males	Females	Males	Females	Males	Females	Males	Females	Males	Females	Males	Females	Males	Females	Males	Females	Males	Females
(1)	(30)	(31)	(32)	(33)	(34)	(35)	(36)	(37)	(38)	(39)	(40)	(41)	(42)	(43)	(44)	(45)	(46)	(47)	(48)	(49)	(50)	(51)	(52)	(53)	(54)	(55)	(56)	(57)
													RURAL (*Contd.*)															
Hyderabad State	**120,066**	**120,058**	**8,312**	**912**	**107,486**	**107,265**	**4,268**	**11,881**	**97,924**	**86,953**	**1,918**	**460**	**89,512**	**63,338**	**6,494**	**23,155**	**67,898**	**58,964**	**949**	**419**	**58,458**	**28,421**	**8,491**	**30,124**	**40,854**	**37,632**	**475**	**228**
North Hyderabad Division	*41,966*	*40,500*	*2,691*	*184*	*37,653*	*36,677*	*1,619*	*3,639*	*33,031*	*28,438*	*723*	*84*	*30,042*	*21,183*	*2,266*	*7,171*	*20,866*	*17,808*	*298*	*61*	*17,799*	*8,746*	*2,769*	*9,001*	*12,763*	*11,872*	*179*	*25*
Aurangabad ..	8,061	7,817	452	29	7,402	7,100	207	688	6,448	5,597	121	22	5,989	4,284	338	1,291	4,136	3,686	46	11	3,668	1,839	422	1,836	2,350	2,311	50	4
Parbhani ..	7,318	6,972	521	33	6,458	6,329	339	610	5,742	4,839	141	15	5,148	3,552	453	1,272	3,224	2,934	58	9	2,707	1,358	459	1,567	1,870	2,027	22	4
Nanded ..	6,785	6,488	[illegible]	31	6,118	5,878	318	529	5,134	4,427	79	12	4,685	3,203	370	1,212	3,148	2,785	34	13	2,688	1,272	426	1,500	1,748	1,910	19	10
Bidar ..	8,254	8,108	[illegible]	27	7,442	7,403	315	678	6,489	5,625	135	17	5,910	4,194	444	1,414	4,282	3,592	50	8	3,637	1,750	595	1,834	2,830	2,458	34	..
Bhir ..	5,899	5,627	433	47	5,268	5,064	198	516	4,842	4,164	100	14	4,358	3,202	324	948	3,079	2,548	55	11	2,616	1,376	408	1,161	1,977	1,643	29	3
Osmanabad ..	5,649	5,538	442	17	4,965	4,903	242	618	4,370	3,786	87	4	3,952	2,748	337	1,034	2,997	2,263	55	9	2,483	1,151	459	1,103	1,988	1,523	25	4
South Hyderabad Division	*78,100*	*79,558*	*5,618*	*728*	*69,833*	*70,588*	*2,649*	*8,242*	*64,893*	*58,515*	*1,195*	*376*	*59,470*	*42,155*	*4,228*	*15,984*	*47,032*	*41,156*	*651*	*358*	*40,659*	*19,675*	*5,722*	*21,123*	*28,091*	*25,760*	*296*	*203*
Hyderabad ..	2,659	2,684	321	14	2,272	2,360	66	260	2,142	1,922	31	16	2,024	1,451	87	455	1,545	1,380	23	18	1,386	664	136	698	1,041	837	15	1
Mahbubnagar ..	8,131	8,498	529	37	7,347	7,534	255	927	6,710	6,010	118	34	6,251	4,206	341	1,770	4,817	4,147	61	21	4,260	1,971	496	2,155	2,954	2,638	27	31
Raichur ..	7,187	7,491	1,074	159	5,861	6,296	252	1,036	6,365	5,647	275	79	5,581	3,582	509	1,986	4,726	4,289	120	162	3,838	1,566	768	2,561	2,761	2,882	65	25
Gulbarga ..	10,030	10,106	1,018	95	8,713	9,006	299	1005	8,017	7,218	205	64	7,253	5,150	559	2,004	5,620	5,117	88	47	4,803	2,320	729	2,750	3,277	3,265	48	24
Adilabad ..	6,529	6,792	407	214	5,826	5,786	296	702	5,285	4,834	59	20	4,807	3,500	419	1,314	3,416	3,026	30	7	2,948	1,339	438	1,680	1,628	1,839	10	8
Nizamabad ..	5,047	5,179	173	22	4,676	4,548	198	609	4,062	4,103	38	24	3,694	2,871	330	1,208	2,971	2,684	21	17	2,519	1,170	431	1,497	1,692	1,679	14	12
Medak ..	7,171	7,333	319	30	6,632	6,556	220	747	5,833	5,473	88	24	5,395	3,982	350	1,407	4,267	3,862	44	21	3,711	1,852	512	1,989	2,800	2,443	30	9
Karimnagar ..	10,680	10,856	590	59	9,678	9,824	412	973	9,203	8,490	117	56	8,476	6,358	610	2,076	6,845	6,037	117	31	5,927	3,183	891	2,823	4,028	3,874	29	77
Warangal ..	9,934	10,066	616	62	8,979	9,030	339	974	8,166	7,042	133	25	7,546	5,266	487	1,751	5,851	4,852	69	20	5,173	2,612	609	2,220	3,503	2,891	26	6
Nalgonda ..	10,782	10,698	571	36	9,849	9,648	312	1,009	9,110	7,776	131	34	8,448	5,789	586	1,953	6,974	5,762	78	14	6,094	2,998	802	2,750	4,407	3,412	32	10

TABLE C-III

Age and Civil

State and District	AGE 55-64 (*concld.*)				AGE 65-74							
	Married		Widowed or divorced		Total		Unmarried		Married		Widowed or divorced	
	Males	Females	Males	Females	Males	Females	Males	Females	Males	Females	Males	Females
(1)	(58)	(59)	(60)	(61)	(62)	(63)	(64)	(65)	(66)	(67)	(68)	(69)
RURAL (*Concld.*)												
Hyderabad State	**31,865**	**8,914**	**8,514**	**28,490**	**16,153**	**15,317**	**175**	**63**	**11,240**	**1,780**	**4,738**	**13,474**
North Hyderabad Division.	*9,736*	*2,754*	*2,848*	*9,093*	*5,264*	*1,843*	*64*	*11*	*3,508*	*607*	*1,692*	*1,225*
Aurangabad ..	1,863	597	437	1,710	1,007	1,032	16	..	713	130	278	902
Parbhani ..	1,401	440	447	1,583	695	734	15	3	469	89	211	642
Nanded ..	1,319	372	410	1,528	642	803	3	2	422	89	217	712
Bidar ..	2,165	542	631	1,916	1,220	959	16	2	840	107	364	850
Bhir ..	1,502	449	446	1,191	885	713	8	4	583	104	294	605
Osmanabad ..	1,486	354	477	1,165	815	602	6	..	481	88	328	514
South Hyderabad Division.	*22,129*	*6,160*	*5,666*	*19,397*	*10,889*	*10,474*	*111*	*52*	*7,732*	*1,173*	*3,046*	*9,249*
Hyderabad ..	864	176	162	660	478	384	4	2	360	42	114	340
Mahbubnagar ..	2,419	628	508	1,979	1,178	1,104	18	8	886	105	279	991
Raichur ..	1,919	493	777	2,364	871	975	18	12	524	75	334	888
Gulbarga ..	2,502	649	727	2,592	1,126	1,168	30	8	757	112	339	1,048
Adilabad ..	1,287	377	331	1,454	478	693	6	2	321	74	151	617
Nizamabad ..	1,277	337	401	1,330	681	889	2	5	478	88	201	746
Medak ..	2,209	599	561	1,835	1,244	1,111	14	2	909	129	321	980
Karimnagar ..	3,213	1,171	786	2,626	1,670	1,613	18	7	1,200	245	457	1,361
Warangal ..	2,842	839	685	2,046	1,387	1,182	9	8	993	147	385	1,032
Nalgonda ..	3,597	891	778	2,511	1,776	1,405	7	3	1,304	156	465	1,246

TABLE C-III

Condition—(*Contd.*)

AGE 75 AND OVER								AGE NOT STATED							
Total		Unmarried		Married		Widowed or divorced		Total		Unmarried		Married		Widowed or divorced	
Males	Females	Males	Females	Males	Females	Males	Females	Males	Females	Males	Females	Males	Females	Males	Females
(70)	(71)	(72)	(73)	(74)	(75)	(76)	(77)	(78)	(79)	(80)	(81)	(82)	(83)	(84)	(85)
RURAL (*Concld.*)															
6,842	**7,391**	**77**	**34**	**4,229**	**526**	**2,536**	**6,831**	**55**	**63**	**40**	**33**	**15**	**24**	..	**6**
2,264	*2,243*	*29*	*9*	*1,317*	*165*	*918*	*2,069*	*19*	*38*	*10*	*15*	*9*	*19*	..	*4*
403	492	11	2	253	35	139	455	5	6	4	3	1	3	..	..
273	318	2	5	165	29	106	284	6	20	3	8	3	11	..	1
272	369	1	2	164	19	107	348	..	..	..	..	..	..	..	..
565	531	6	..	325	40	234	491	3	4	1	2	2	2	..	..
385	291	3	..	210	24	172	267	..	1	..	..	..	..	..	1
366	242	6	..	200	18	160	224	5	7	2	2	3	3	..	2
4,578	*5,148*	*48*	*25*	*2,912*	*361*	*1,618*	*4,762*	*36*	*25*	*30*	*18*	*6*	*5*	..	*2*
242	227	3	2	158	17	81	208	1	..	1	..	..	..	..	..
489	551	4	3	316	31	169	517	2	2	2	2	..	..	..	..
276	394	6	4	152	24	118	366	2	6	2	6	..	..	..	..
391	554	12	4	220	40	159	510	8	..	2	..	1	..	..	..
209	279	1	1	124	17	84	261	1	5	1	2	..	2	..	1
281	363	2	5	160	17	119	341	1	..	..	..	1	..	..	..
645	629	4	4	398	42	243	583	5	1	4	..	1	1	..	..
741	804	4	..	487	68	250	736	9	4	7	3	2	1	..	..
614	660	6	1	417	47	191	612	6	2	6	..	..	1	..	1
690	687	6	1	480	58	204	628	6	5	5	5	1	..	..	..

TABLE C-III

Age and Civil Condition—(*Contd.*)

TABLE C-III

State and District	SAMPLE POPULATION								AGE 0		AGE 1-4	
	TOTAL		UNMARRIED		MARRIED		WIDOWED OR DIVORCED		TOTAL		TOTAL	
	Males	Females	Males	Females	Males	Females	Males	Females	Males	Females	Males	Females
(1)	(2)	(3)	(4)	(5)	(6)	(7)	(8)	(9)	(10)	(11)	(12)	(13)
URBAN												
Hyderabad State ..	176,731	170,394	92,320	63,768	78,630	79,473	5,781	27,153	4,309	4,124	17,321	17,424
North Hyderabad Division	*42,994*	*40,797*	*22,836*	*15,696*	*18,576*	*19,092*	*1,582*	*6,009*	*1,011*	*893*	*4,395*	*4,384*
Aurangabad	8,649	7,953	4,675	3,225	3,043	3,579	331	1,149	224	219	815	854
Parbhani	7,911	7,507	4,124	2,838	3,504	3,564	283	1,105	154	138	810	795
Nanded	7,773	7,805	3,993	2,820	3,495	3,800	285	1,185	190	168	836	851
Bidar	7,990	7,766	4,342	3,073	3,372	3,494	276	1,199	168	160	897	859
Bhir	4,543	4,104	2,424	1,548	1,933	1,975	186	581	109	78	402	482
Osmanabad	6,128	5,662	3,278	2,192	2,629	2,680	221	790	166	130	635	598
South Hyderabad Division	*133,737*	*129,597*	*69,484*	*48,072*	*60,054*	*60,381*	*4,199*	*21,144*	*3,298*	*3,231*	*12,926*	*13,040*
Hyderabad	58,142	57,055	31,694	22,803	24,822	24,913	1,626	9,339	1,396	1,386	5,658	5,778
Mahbubnagar	5,928	5,627	3,042	2,066	2,700	2,655	186	906	146	142	620	624
Raichur	12,299	11,581	6,293	4,060	5,524	5,554	482	1,917	254	264	1,052	1,057
Gulbarga	12,783	12,408	6,628	4,595	5,659	5,775	496	2,038	322	312	1,387	1,288
Adilabad	5,639	5,663	2,705	2,033	2,786	2,688	198	942	159	165	526	598
Nizamabad	6,771	6,557	3,040	2,081	3,486	3,389	245	1,137	180	191	674	625
Medak	4,380	4,325	2,245	1,499	1,991	2,140	144	686	130	116	485	447
Karimnagar	6,755	6,673	3,415	2,169	3,104	3,458	236	1,046	188	177	676	696
Warangal	14,849	13,979	7,245	4,817	7,209	7,007	395	2,155	371	322	1,278	1,352
Nalgonda	6,191	5,784	3,177	1,999	2,823	2,802	191	983	152	156	570	585

AGE 5-14								AGE 15-24							
TOTAL		UNMARRIED		MARRIED		WIDOWED OR DIVORCED		TOTAL		UNMARRIED		MARRIED		WIDOWED OR DIVORCED	
Males	Females	Males	Females	Males	Females	Males	Females	Males	Females	Males	Females	Males	Females	Males	Females
(14)	(15)	(16)	(17)	(18)	(19)	(20)	(21)	(22)	(23)	(24)	(25)	(26)	(27)	(28)	(29)
URBAN															
46,541	**44,549**	**45,528**	**37,305**	**991**	**7,035**	**22**	**209**	**33,548**	**33,978**	**21,386**	**4,292**	**11,977**	**28,513**	**185**	**1,173**
12,359	*11,428*	*12,048*	*9,632*	*304*	*1,758*	*7*	*38*	*7,472*	*7,471*	*4,647*	*725*	*2,771*	*6,493*	*54*	*253*
2,377	2,201	2,353	1,979	22	214	2	8	1,644	1,479	1,103	153	535	1,287	6	39
2,238	2,056	2,185	1,730	53	318	..	8	1,334	1,407	810	162	520	1,201	4	44
2,215	2,143	2,106	1,681	107	456	2	6	1,337	1,465	725	111	595	1,301	17	53
2,435	2,193	2,374	1,877	58	312	3	4	1,318	1,416	793	168	515	1,186	10	62
1,305	1,170	1,274	956	31	208	..	6	814	738	527	73	278	647	9	18
1,789	1,665	1,756	1,409	33	250	..	6	1,025	966	689	58	328	871	8	37
34,182	*33,121*	*33,480*	*27,673*	*687*	*5,277*	*15*	*171*	*26,076*	*26,507*	*16,739*	*3,567*	*9,206*	*22,020*	*131*	*920*
14,347	14,480	14,226	13,004	117	1,411	4	65	12,103	12,391	8,745	2,385	3,325	9,626	33	380
1,527	1,475	1,498	1,177	28	292	1	6	1,115	1,050	690	89	415	925	10	36
3,188	2,823	3,082	2,429	56	388	..	6	2,229	2,341	1,479	222	738	2,047	12	72
3,358	3,159	3,291	2,696	65	455	2	8	2,182	2,291	1,382	255	780	1,965	20	71
1,534	1,553	1,446	1,171	86	362	2	20	998	1,069	521	88	466	928	11	53
1,711	1,615	1,561	1,118	148	488	2	9	1,221	1,341	535	83	675	1,209	11	49
1,192	1,167	1,167	861	24	298	1	8	787	796	405	44	378	719	4	33
1,984	1,744	1,891	1,188	91	543	2	13	1,275	1,221	619	79	648	1,098	8	44
3,683	3,564	3,625	2,860	57	673	1	31	2,944	2,937	1,670	245	1,260	2,569	14	123
1,708	1,541	1,698	1,169	15	367	..	5	1,222	1,070	693	77	521	934	8	59

TABLE C-III

Age and Civil Condition (*Contd.*)

State and District	AGE 25-34								AGE 35-44				AGE 45-54								AGE 55-64			
	Total		Unmarried		Married		Widowed or divorced		Total		Unmarried		Married		Widowed or divorced		Total		Unmarried		Married		Widowed or divorced	
	Males	Females	Males	Females	Males	Females	Males	Females	Males	Females	Males	Females	Males	Females	Males	Females	Males	Females	Males	Females	Males	Females	Males	Females
(1)	(30)	(31)	(32)	(33)	(34)	(35)	(36)	(37)	(38)	(39)	(40)	(41)	(42)	(43)	(44)	(45)	(46)	(47)	(48)	(49)	(50)	(51)	(52)	(53)	(54)	(55)	(56)	(57)
														URBAN (*Contd.*)										
Hyderabad State	**28,475**	**26,249**	**2,837**	**313**	**24,956**	**23,226**	**682**	**2,710**	**20,635**	**18,192**	**572**	**149**	**19,121**	**12,867**	**942**	**5,176**	**14,126**	**13,229**	**230**	**89**	**12,559**	**5,759**	**1,337**	**7,381**	**7,772**	**8,067**	**95**	**44**
North Hyderabad Division	*6,718*	*6,385*	*521*	*34*	*6,011*	*5,718*	*186*	*633*	*4,834*	*4,337*	*121*	*12*	*4,444*	*3,165*	*269*	*1,160*	*3,311*	*2,975*	*56*	*9*	*2,882*	*1,415*	*373*	*1,551*	*1,874*	*1,811*	*29*	*3*
Aurangabad ..	1,288	1,133	123	10	1,121	1,038	44	85	1,000	858	30	6	903	645	67	207	679	638	18	4	591	296	70	338	382	340	5	..
Parbhani ..	1,293	1,224	123	9	1,134	1,104	36	111	939	788	26	1	857	592	56	195	642	551	8	1	557	256	77	294	355	350	8	..
Nanded ..	1,247	1,234	92	5	1,121	1,120	34	109	862	786	21	1	796	574	45	211	587	570	16	1	506	258	65	311	314	353	5	..
Bidar ..	1,189	1,197	69	3	1,098	1,031	22	163	831	828	26	2	767	576	38	250	577	543	6	2	506	273	65	268	349	354	8	2
Bhir ..	765	675	82	5	662	609	21	61	512	456	18	2	466	320	28	134	347	282	8	1	283	189	56	142	194	170	3	1
Osmanabad ..	936	922	32	2	875	816	29	104	690	621	..	..	655	458	35	163	479	391	..	..	439	193	40	198	280	244	..	..
South Hyderabad Division.	*21,757*	*19,864*	*2,316*	*279*	*18,945*	*17,508*	*496*	*2,077*	*15,801*	*13,855*	*451*	*137*	*14,677*	*9,702*	*673*	*4,016*	*10,815*	*10,254*	*171*	*80*	*9,677*	*4,344*	*964*	*5,830*	*5,898*	*6,256*	*66*	*41*
Hyderabad ..	9,471	8,436	1,268	143	8,003	7,392	200	901	6,806	5,837	253	54	6,299	4,026	254	1,757	4,644	4,484	90	29	4,192	1,797	362	2,658	2,514	2,747	35	16
Mahbubnagar ..	896	882	56	11	823	773	17	98	668	580	20	11	614	409	34	160	518	431	6	7	474	199	38	225	284	277	6	4
Raichur ..	2,168	1,926	332	37	1,775	1,711	56	178	1,649	1,310	62	24	1,500	897	87	389	1,024	928	24	16	882	381	118	531	544	609	8	9
Gulbarga ..	2,118	1,984	186	25	1,871	1,760	61	199	1,457	1,425	30	7	1,355	1,025	72	393	1,049	1,025	19	13	907	440	123	572	608	601	7	2
Adilabad ..	948	844	84	6	891	757	23	81	701	610	13	2	653	431	35	177	464	412	4	3	414	151	46	258	211	275	2	..
Nizamabad ..	1,153	1,055	65	7	1,061	920	27	128	868	717	11	4	819	489	38	224	531	512	9	1	456	210	66	301	297	323	2	2
Medak ..	613	698	40	10	555	612	18	71	482	451	10	15	556	310	16	126	338	327	2	4	312	139	24	184	205	204	5	1
Karimnagar ..	891	969	29	12	842	854	20	103	699	781	7	18	33	578	39	190	500	547	3	..	442	286	55	261	326	319	..	2
Warangal ..	2,568	2,287	248	20	2,270	1,998	45	219	1,812	1,483	40	6	1,703	1,066	69	411	1,267	1,088	12	6	1,158	498	97	584	622	637	1	4
Nalgonda ..	941	838	58	8	854	781	29	99	659	661	5	1	625	471	29	189	480	500	5	1	440	243	35	256	287	264	..	1

TABLE C-III

Age and Civil Condition—(*Concld.*)

State and District	AGE 55-64 (*Concld.*)				AGE 65-74							
	MARRIED		WIDOWED OR DIVORCED		TOTAL		UNMARRIED		MARRIED		WIDOWED OR DIVORCE	
	Males	Females	Males	Females	Males	Females	Males	Females	Males	Females	Males	Females
(1)	(58)	(59)	(60)	(61)	(62)	(63)	(64)	(65)	(66)	(67)	(68)	(69)
URBAN (*Concld.*)												
Hyderabad State	6,247	1,637	1,430	6,386	2,806	3,072	23	12	2,024	332	759	2,728
North Hyderabad Division.	*1,476*	*418*	*369*	*1,390*	*683*	*717*	*4*	*2*	*470*	*94*	*209*	*621*
Aurangabad ..	310	77	67	263	154	135	1	..	104	17	49	118
Parbhani ..	278	74	69	276	100	123	..	..	71	14	29	109
Nanded ..	248	65	61	288	125	151	1	2	82	10	42	130
Bidar ..	269	90	72	262	152	147	1	..	109	20	42	127
Bhir ..	154	39	37	130	67	69	1	..	44	10	22	59
Osmanabad ..	217	78	68	171	85	92	..	..	60	14	25	78
South Hyderabad Division.	*4,771*	*1,219*	*1,061*	*4,996*	*2,123*	*2,355*	*19*	*10*	*1,554*	*238*	*550*	*2,107*
Hyderabad ..	2,064	535	415	2,196	840	1,036	12	5	609	94	219	937
Mahbubnagar ..	233	47	45	226	104	107	..	1	81	7	23	99
Raichur ..	401	109	185	491	185	185	..	..	182	20	58	165
Gulbarga ..	482	103	119	496	211	208	1	1	144	17	66	190
Adilabad ..	167	41	42	234	61	95	..	..	38	18	28	77
Nizamabad ..	228	64	67	257	93	180	2	..	73	6	18	124
Medak ..	160	40	40	168	107	75	1	1	77	18	29	61
Karimnagar ..	267	75	59	242	156	147	2	1	118	17	36	129
Warangal ..	527	162	94	471	236	252	..	1	182	36	54	215
Nalgonda ..	242	48	45	220	180	120	1	..	100	10	29	110

Condition—(*Concld.*)

TABLE C-III

AGE 75 AND OVER								AGE NOT STATED							
TOTAL		UNMARRIED		MARRIED		WIDOWED OR DIVORCED		TOTAL		UNMARRIED		MARRIED		WIDOWED OR DIVORCED	
Males	Females	Males	Females	Males	Females	Males	Females	Males	Females	Males	Females	Males	Females	Males	Females
(70)	(71)	(72)	(73)	(74)	(75)	(76)	(77)	(78)	(79)	(80)	(81)	(82)	(83)	(84)	(85)
URBAN (*Concld.*)															
1,191	**1,500**	**14**	**10**	**753**	**103**	**424**	**1,387**	**7**	**10**	**5**	**6**	**2**	**1**	..	**3**
337	*394*	*4*	*1*	*218*	*31*	*115*	*362*	..	*2*	..	*1*	..	..	..	*1*
86	96	3	..	57	5	26	91	..	..	..	..	..	..	..	..
46	74	..	1	34	5	12	68	..	1	..	1	..	..	..	..
60	83	1	..	40	7	19	76	..	1	..	..	..	..	..	1
74	69	..	..	50	6	24	63	..	..	..	..	..	..	..	..
28	34	..	..	15	3	13	31	..	..	..	..	..	..	..	..
43	38	..	..	22	5	21	33	..	..	..	..	..	..	..	..
854	*1,106*	*10*	*9*	*535*	*72*	*309*	*1,025*	*7*	*8*	*5*	*5*	*2*	*1*	..	*2*
357	477	6	3	212	31	139	443	6	8	5	5	1	1	..	2
50	59	..	..	32	3	18	56	..	..	..	..	..	..	..	..
61	88	..	2	40	1	21	85	..	..	..	..	..	..	..	..
91	115	3	1	55	10	33	104	..	..	..	..	..	..	..	..
37	42	..	..	21	..	16	42	..	..	..	..	..	..	..	..
43	48	1	..	26	3	16	45	..	..	..	..	..	..	..	..
41	49	..	..	29	9	12	40	..	..	..	..	..	..	..	..
59	72	..	1	42	7	17	64	1	..	..	..	1	..	..	..
73	107	..	1	52	5	21	101	..	..	..	..	..	..	..	..
42	49	..	1	26	3	16	45	..	..	..	..	..	..	..	..

TABLE C-IV

AGE AND LITERACY

This table gives the number of literates under each of the eleven age groups including the group 'Age not stated' districtwise, with break up for the rural and urban areas in each district. In the instructions issued to enumerators about the question pertaining to literacy and education it was specified that the test for reading should be the ability to read any simple letter, either in print or in manuscript, in any language, and the test for writing should be the ability to write a simple letter in any language. Only persons knowing both how to read and write are treated as literates.

2. Figures for persons who are able only to read, split up according to sex, age groups and rural and urban areas, are indicated below :—

Age groups	Hyderabad State			*North Hyderabad Division*			*South Hyderabad Division*		
	Total	*Rural*	*Urban*	*Total*	*Rural*	*Urban*	*Total*	*Rural*	*Urban*
(1)	(2)	(3)	(4)	(5)	(6)	(7)	(8)	(9)	(10)
				MALES					
All Ages	9,305	7,446	1,859	2,432	1,952	180	6,873	5,494	1,379
5- 9	1,350	898	452	423	284	139	927	614	313
10-14	1,747	1,389	358	439	353	86	1,308	1,036	272
15-24	1,819	1,495	324	385	313	72	1,434	1,182	252
25-34	1,756	1,468	288	460	386	74	1,296	1,082	214
35-44	1,273	1,072	201	379	325	54	894	747	147
45-54	771	632	139	203	171	32	568	461	107
55-64	384	320	64	91	78	13	293	242	51
65-74	144	121	23	37	29	8	107	92	15
75 and over	60	50	10	15	13	2	45	37	8
Age not stated ..	1	1	..	..	..	..	1	1	..
				FEMALES					
All ages	2,917	1,526	1,391	679	413	266	2,238	1,113	1,125
5- 9	596	296	300	149	93	56	447	203	244
10-14	590	303	287	161	85	76	429	218	211
15-24	656	349	307	126	79	47	530	270	260
25-34	479	245	234	118	68	50	361	177	184
35-44	271	151	120	51	34	17	220	117	103
45-54	165	90	75	37	26	11	128	64	64
55-64	100	56	44	19	13	6	81	43	38
65-74	40	21	19	11	9	2	29	12	17
75 & over	19	14	5	6	5	1	13	9	4
Age not stated ..	1	1	..	1	1	..	..	..	..

Districtwise figures for persons who are able only to read, split up according to livelihood classes, are given in paragraph 5 of the fly leaf to table D-VII-Livelihood Classes by Educational Standards. The number of literates split up both by livelihood classes and by educational standards based on all the slips is given in Table D-VII.

3. This table also has been prepared from a ten per cent sample of the slips. The procedure adopted for obtaining the sample is indicated in paragrah 1 of the fly leaf to Table C-II.

4. For purposes of this table, all persons in the age group of '0–4' have been treated as illiterate and as being unable to read as well.

TABLE C-IV

Age and Literacy

SAMPLE

State and District	Total		Literates		Illiterates	
	Males	Females	Males	Females	Males	Females
(1)	(2)	(3)	(4)	(5)	(6)	(7)
TOTAL						
Hyderabad State ..	**946,131**	**917,864**	**145,232**	**28,502**	**800,899**	**889,362**
North Hyderabad Division ..	*303,189*	*290,852*	*46,552*	*6,858*	*256,637*	*283,994*
Aurangabad	60,131	57,659	11,079	2,028	49,052	55,681
Parbhani	51,184	49,755	6,765	976	44,419	48,779
Nanded	47,875	47,010	6,556	926	41,319	46,084
Bidar	59,717	57,450	8,016	861	51,701	56,589
Bhir	42,494	40,059	6,361	914	36,133	39,145
Osmanabad	41,788	38,919	7,775	1,153	34,013	37,766
South Hyderabad Division ..	*642,942*	*627,012*	*98,680*	*21,644*	*544,262*	*605,368*
Hyderabad	76,102	74,682	27,138	10,994	48,964	63,688
Mahbubnagar ..	59,616	59,007	7,365	1,075	52,251	57,932
Raichur	58,266	56,868	9,791	1,239	48,475	55,629
Gulbarga	73,063	71,747	10,686	1,465	62,377	70,282
Adilabad	45,139	45,007	4,437	675	40,702	44,332
Nizamabad	38,418	38,854	4,883	818	33,530	38,036
Medak	51,703	51,006	6,467	698	45,236	50,308
Karimnagar	79,958	78,202	8,540	1,125	71,418	77,077
Warangal	81,135	76,985	10,843	2,276	70,292	74,659
Nalgonda	79,547	74,704	8,530	1,279	71,017	73,425

Literacy

TABLE C-IV

POPULATION

Age 0-4		Age 5-9					
Total		Total		Literates		Illiterates	
Males	Females	Males	Females	Males	Females	Males	Females
(8)	(9)	(10)	(11)	(12)	(13)	(14)	(15)
TOTAL							
122,455	**124,820**	**123,960**	**126,738**	**7,993**	**3,058**	**115,967**	**123,680**
39,792	*40,288*	*42,771*	*43,111*	*2,809*	*890*	*39,962*	*42,521*
7,664	7,793	8,651	8,652	696	223	7,955	8,429
6,721	6,990	7,440	7,431	319	98	7,121	7,333
6,229	6,214	6,808	6,997	401	142	6,407	6,855
8,007	8,141	7,956	8,101	383	102	7,573	7,999
5,658	5,745	5,976	6,281	427	143	5,549	6,138
5,513	5,405	5,940	5,949	583	182	5,357	5,767
82,663	*84,532*	*81,189*	*83,327*	*5,184*	*2,168*	*76,005*	*81,159*
9,605	9,861	9,063	9,540	1,743	1,013	7,320	8,527
8,144	8,462	7,676	8,092	306	105	7,370	7,987
6,839	6,401	7,001	6,969	407	128	6,594	6,841
9,389	9,442	9,283	9,600	609	171	8,674	9,429
5,768	5,880	6,292	6,415	260	75	6,032	6,340
4,998	4,842	4,785	5,015	202	89	4,583	4,926
7,088	7,113	6,421	6,672	233	70	6,188	6,602
10,489	10,905	10,208	10,174	451	104	9,757	10,070
10,559	10,647	10,740	10,741	573	274	10,167	10,467
10,289	10,979	9,720	10,109	409	139	9,320	9,970

TABLE C-IV

Age and Literacy—(*Contd.*)

SAMPLE

State and District	Age 10-14						Age 15-24				Age 25-34					
	Total		Literates		Illiterates		Total		Literates		Illiterates		Total		Literates		Illiterates	
	Males	Females	Males	Females	Males	Females	Males	Females	Males	Females	Males	Females	Males	Females	Males	Females	Males	Females
(1)	(16)	(17)	(18)	(19)	(20)	(21)	(22)	(23)	(24)	(25)	(26)	(27)	(28)	(29)	(30)	(31)	(32)	33)
	TOTAL (*Contd.*)																	
Hyderabad State ..	**125,574**	**112,581**	**25,052**	**7,062**	**100,522**	**105,519**	**149,338**	**157,028**	**34,599**	**9,462**	**114,739**	**147,566**	**148,541**	**146,307**	**31,097**	**4,706**	**117,444**	**141,601**
North Hyderabad Division ..	*41,338*	*37,043*	*9,007*	*1,890*	*32,331*	*35,153*	*45,358*	*47,747*	*10,365*	*2,159*	*34,993*	*45,588*	*48,684*	*46,885*	*9,911*	*1,039*	*38,773*	*45,846*
Aurangabad	8,221	7,186	2,094	527	6,127	6,659	9,596	9,887	2,601	612	6,995	9,275	9,349	8,950	2,326	325	7,023	8,625
Parbhani	6,941	6,288	1,123	279	5,818	6,009	7,579	8,091	1,279	327	6,300	7,764	8,611	8,196	1,531	160	7,080	8,036
Nanded	6,716	6,152	1,318	265	5,398	5,887	7,198	7,787	1,421	281	5,777	7,456	8,032	7,672	1,425	137	6,607	7,535
Bidar	8,223	7,491	1,528	250	6,695	7,241	8,716	9,302	1,868	308	6,848	8,994	9,443	9,305	1,716	117	7,727	9,188
Bhir	5,788	4,956	1,320	232	4,468	4,724	6,097	6,404	1,417	296	4,680	6,108	6,664	6,302	1,328	141	5,336	6,161
Osmanabad	5,454	4,970	1,624	337	3,830	4,688	6,172	6,326	1,779	335	4,393	5,991	6,585	6,460	1,585	159	5,000	6,301
South Hyderabad Division ..	*84,236*	*75,538*	*16,045*	*5,172*	*68,191*	*70,366*	*103,980*	*109,281*	*24,234*	*7,303*	*79,746*	*101,978*	*99,857*	*99,422*	*21,186*	*3,667*	*78,671*	*95,755*
Hyderabad	9,786	9,496	4,006	2,380	5,780	7,116	14,902	15,876	7,480	3,791	7,422	11,585	12,130	11,070	5,721	1,881	6,409	9,189
Mahbubnagar ..	7,756	6,879	1,225	272	6,531	6,607	9,289	10,288	1,740	882	7,499	9,906	9,027	9,380	1,576	161	7,451	9,219
Raichur	7,764	7,259	1,425	291	6,339	6,968	9,848	9,509	2,024	423	7,324	9,086	9,350	9,417	2,113	212	7,237	9,205
Gulbarga	9,603	8,306	1,919	415	7,684	7,891	10,790	11,618	2,866	457	8,424	11,156	12,148	12,090	2,324	229	9,824	11,861
Adilabad	6,303	5,680	819	173	5,484	5,507	6,808	7,376	1,087	216	5,771	7,160	7,477	7,546	1,048	135	6,429	7,411
Nizamabad	4,898	4,447	746	195	4,147	4,252	6,017	6,918	1,128	268	4,889	6,655	6,200	6,234	1,123	168	5,077	6,066
Medak	6,376	5,706	911	181	5,465	5,525	8,072	8,864	1,548	234	6,524	8,630	7,784	8,026	1,422	118	6,362	7,908
Karimnagar	10,947	9,632	1,697	327	9,250	9,305	12,506	12,978	1,987	370	10,519	12,608	11,571	11,825	1,643	192	9,928	11,633
Warangal	10,582	9,498	1,880	548	8,652	8,950	13,270	13,550	2,888	765	10,487	12,785	12,497	12,303	2,380	375	10,117	11,928
Nalgonda	10,276	8,685	1,417	390	8,859	8,245	13,028	12,809	2,091	402	10,937	12,407	11,673	11,531	1,836	196	9,837	11,335

TABLE C-IV

Age and Literacy—(*Contd.*)

TABLE C-IV

SAMPLE

State and District	POPULATION									
	Age 35-44						Age 45-54			
	Total		Literates		Illiterates		Total		Literates	
	Males	Females	Males	Females	Males	Females	Males	Females	Males	Females
(1)	(34)	(35)	(36)	(37)	(38)	(39)	(40)	(41)	(42)	(43)
	TOTAL (*Contd.*)									
Hyderabad State ..	**118,559**	**105,145**	**21,194**	**2,453**	**97,365**	**102,692**	**82,024**	**72,193**	**14,154**	**1,059**
North Hyderabad Division ..	*37,865*	*32,775*	*6,703*	*557*	*31,162*	*32,218*	*24,177*	*20,783*	*4,381*	*215*
Aurangabad	7,448	6,455	1,580	221	5,868	6,234	4,815	4,324	991	75
Parbhani	6,681	5,627	1,136	72	5,545	5,555	3,866	3,485	867	20
Nanded	5,996	5,213	987	56	5,009	5,157	3,735	3,355	586	33
Bidar	7,320	6,453	1,111	48	6,209	6,405	4,859	4,135	731	28
Bhir	5,354	4,620	850	66	4,504	4,554	3,426	2,880	576	26
Osmanabad	5,066	4,407	1,039	94	4,027	4,313	3,476	2,654	630	33
South Hyderabad Division ..	*80,694*	*72,370*	*14,491*	*1,896*	*66,203*	*70,474*	*57,847*	*51,110*	*9,773*	*844*
Hyderabad	8,948	7,759	3,706	1,057	5,242	6,702	6,189	5,864	2,591	515
Mahbubnagar	7,378	6,590	1,086	98	6,292	6,492	5,335	4,578	774	33
Raichur	8,014	6,957	1,731	107	6,283	6,850	5,750	5,217	1,151	52
Gulbarga	9,474	8,643	1,572	116	7,902	8,527	6,669	6,142	1,083	47
Adilabad	5,986	5,444	599	50	5,387	5,394	3,880	3,438	426	16
Nizamabad	4,930	4,820	784	58	4,146	4,762	3,502	3,196	481	26
Medak	6,815	5,924	1,032	60	5,283	5,864	4,605	4,189	667	20
Karimnagar	9,902	9,271	1,282	83	8,670	9,188	7,345	6,584	843	31
Warangal	9,978	8,525	1,507	188	8,471	8,337	7,118	5,940	941	66
Nalgonda	9,769	8,487	1,242	79	8,527	8,358	7,454	6,262	816	38

State and District	POPULATION									
	45-54				Age 55-64					
	Illiterates		Total		Literates		Illiterates			
	Males	Females	Males	Females	Males	Females	Males	Females		
(1)	(44)	(45)	(46)	(47)	(48)	(49)	(50)	(51)		
	TOTAL (*Contd.*)									
Hyderabad State ..	**67,870**	**71,134**	**48,626**	**45,699**	**7,435**	**476**	**41,191**	**45,223**		
North Hyderabad Division ..	*19,796*	*20,568*	*14,637*	*13,683*	*2,216*	*70*	*12,421*	*13,613*		
Aurangabad	3,824	4,249	2,732	2,651	531	28	2,201	2,623		
Parbhani	2,999	3,465	2,225	2,377	338	12	1,887	2,365		
Nanded	3,149	3,322	2,062	2,263	277	8	1,785	2,255		
Bidar	4,128	4,107	3,179	2,812	442	6	2,737	2,806		
Bhir	2,850	2,804	2,171	1,813	286	6	1,885	1,807		
Osmanabad	2,846	2,621	2,268	1,767	342	10	1,926	1,757		
South Hyderabad Division ..	*48,074*	*50,566*	*33,989*	*32,016*	*5,219*	*406*	*28,770*	*31,610*		
Hyderabad	3,598	5,349	3,555	3,584	1,300	230	2,255	3,354		
Mahbubnagar	4,561	4,545	3,238	2,915	417	15	2,821	2,900		
Raichur	4,599	5,165	3,305	3,491	656	18	2,649	3,473		
Gulbarga	5,586	6,095	3,885	3,866	558	18	3,327	3,848		
Adilabad	3,454	3,422	1,839	2,114	173	9	1,666	2,105		
Nizamabad	3,021	3,170	1,989	2,002	302	15	1,687	1,987		
Medak	3,938	4,169	3,005	2,647	408	11	2,597	2,636		
Karimnagar	6,502	6,553	4,354	4,193	444	14	3,910	4,179		
Warangal	6,177	5,874	4,125	3,528	495	50	3,630	3,478		
Nalgonda	6,638	6,224	4,694	3,676	466	26	4,228	3,650		

TABLE C-IV

Age and Literacy—(*Contd.*)

TABLE C-IV

State and District	SAMPLE POPULATION															
	AGE 65-74						AGE		75 & OVER				AGE NOT STATED							
	Total		Literates		Illiterates		Total		Literates		Illiterates		Total		Literates		Illiterates	
	Males	Females	Males	Females	Males	Females	Males	Females	Males	Females	Males	Females	Males	Females	Males	Females	Males	Females
(1)	(52)	(53)	(54)	(55)	(56)	(57)	(58)	(59)	(60)	(61)	(62)	(63)	(64)	(65)	(66)	(67)	(68)	(69)
	TOTAL (*Concld.*)																	
Hyderabad State ..	**18,959**	**18,389**	**2,706**	**152**	**16,253**	**18,237**	**8,033**	**8,891**	**993**	**73**	**7,040**	**8,818**	**62**	**73**	**9**	**1**	**53**	**72**
North Hyderabad Division ..	*5,947*	*5,560*	*835*	*23*	*5,112*	*5,537*	*2,601*	*2,637*	*319*	*15*	*2,282*	*2,622*	*19*	*40*	*6*	..	*13*	*40*
Aurangabad	1,161	1,167	195	9	966	1,158	489	588	63	8	426	580	5	6	2	..	3	6
Parbhani	795	857	125	6	670	851	319	392	47	2	272	390	6	21	..	..	6	21
Nanded	767	954	103	2	664	952	332	452	38	2	294	450	..	1	..	..	..	1
Bidar	1,372	1,106	166	2	1,206	1,104	639	600	70	..	569	600	3	4	1	..	2	4
Bhir	952	782	113	1	839	781	413	325	44	3	369	322	..	1	..	..	..	1
Osmanabad	900	694	133	3	767	691	409	280	57	..	352	280	5	7	3	..	2	7
South Hyderabad Division ..	*13,012*	*12,829*	*1,871*	*129*	*11,141*	*12,700*	*5,432*	*6,254*	*674*	*58*	*4,758*	*6,196*	*43*	*33*	*3*	*1*	*40*	*32*
Hyderabad	1,318	1,420	418	84	900	1,336	509	704	172	42	427	662	7	8	1	1	6	7
Mahbubnagar ..	1,282	1,211	173	5	1,109	1,206	539	610	68	4	471	606	2	2	..	..	2	2
Raichur	1,056	1,160	214	6	842	1,154	387	482	70	2	267	480	2	6	..	..	2	6
Gulbarga	1,337	1,376	192	10	1,145	1,366	482	669	63	2	419	667	3	..	..	..	3	..
Adilabad	589	788	52	..	487	788	246	321	23	1	223	320	1	5	..	..	1	5
Nizamabad	774	969	84	3	690	966	324	411	32	1	292	410	1	..	1	..	..	..
Medak	1,351	1,186	170	3	1,181	1,188	686	678	76	1	610	677	5	1	..	..	5	1
Karimnagar	1,826	1,760	185	3	1,641	1,757	800	876	57	1	748	875	10	4	1	..	9	4
Warangal	1,628	1,484	180	7	1,448	1,427	687	707	54	3	688	764	6	2	..	..	6	2
Nalgonda	1,906	1,525	208	8	1,703	1,517	732	786	59	1	678	735	6	5	..	..	6	5

TABLE C-IV

Age and Literacy—(*Contd.*)

SAMPLE

State and District	Total		Literates		Illiterates	
	Males	Females	Males	Females	Males	Females
(1)	(2)	(3)	(4)	(5)	(6)	(7)
RURAL						
Hyderabad State ..	**769,400**	**747,470**	**79,677**	**7,270**	**689,723**	**740,200**
North Hyderabad Division ..	*260,195*	*250,055*	*30,843*	*2,703*	*229,352*	*247,352*
Aurangabad	51,482	49,706	7,814	727	44,168	48,979
Parbhani	43,278	42,248	4,149	319	39,124	41,929
Nanded	40,102	39,205	3,979	294	36,123	38,911
Bidar ..	51,727	40,684	5,505	355	46,222	49,329
Bhir	37,951	35,955	4,545	450	33,406	35,505
Osmanabad	35,660	33,257	5,351	358	30,309	32,699
South Hyderabad Division ..	*509,205*	*497,415*	*48,834*	*4,567*	*460,371*	*492,848*
Hyderabad	17,960	17,627	1,822	198	16,138	17,429
Mahbubnagar ..	53,688	53,380	5,339	577	48,349	52,803
Raichur	45,967	45,337	6,288	469	39,679	44,868
Gulbarga	60,280	59,344	6,421	439	53,859	58,905
Adilabad	39,500	39,344	2,591	238	36,909	39,106
Nizamabad	31,642	32,297	3,071	350	28,571	31,947
Medak	47,328	46,681	5,080	333	42,298	46,348
Karimnagar	73,203	71,529	6,260	472	66,943	71,057
Warangal	66,286	62,956	5,699	828	60,587	62,128
Nalgonda	73,356	68,920	6,818	663	67,048	68,237

TABLE C-IV

Literacy—(*Contd.*)

POPULATION

Age 0-4		Age 5-9					
Total		Total		Literates		Illiterates	
Males	Females	Males	Females	Males	Females	Males	Females
(8)	(9)	(10)	(11)	(12)	(13)	(14)	(15)
RURAL							
100,825	**103,272**	**102,065**	**104,387**	**3,986**	**951**	**98,079**	**103,436**
34,386	*35,011*	*36,962*	*37,565*	*1,864*	*404*	*35,098*	*37,161*
6,625	6,720	7,551	7,519	450	87	7,101	7,432
5,757	6,057	6,376	6,426	186	34	6,190	6,392
5,203	5,195	5,781	5,894	230	53	5,551	5,841
6,942	7,122	6,773	6,997	253	62	6,520	6,935
5,147	5,235	5,401	5,667	326	67	5,075	5,600
4,712	4,682	5,080	5,062	419	101	4,661	4,961
66,439	*68,261*	*65,103*	*66,822*	*2,122*	*547*	*62,981*	*66,275*
2,551	2,702	2,238	2,476	59	17	2,179	2,459
7,378	7,696	6,971	7,325	207	75	6,764	7,250
5,033	5,080	5,567	5,607	227	46	5,340	5,561
7,680	7,847	7,687	7,934	353	43	7,334	7,891
5,083	5,117	5,564	5,638	130	34	5,434	5,604
4,144	4,026	3,984	4,152	120	38	3,864	4,114
6,468	6,550	5,881	6,048	155	34	5,726	6,014
9,625	10,032	9,308	9,338	319	62	8,989	9,276
8,910	8,978	8,927	8,942	269	110	8,658	8,832
9,567	10,238	8,976	9,362	283	88	8,693	9,274

TABLE C-IV

Age and Literacy—(*Contd.*)

TABLE C-IV

SAMPLE POPULATION

State and District	Age 10-14						Age 15-24				Age 25-34					
	Total		Literates		Illiterates		Total		Literates		Illiterates		Total		Literates		Illiterates	
	Males	Females	Males	Females	Males	Females	Males	Females	Males	Females	Males	Females	Males	Females	Males	Females	Males	Females
(1)	(16)	(17)	(18)	(19)	(20)	(21)	(22)	(23)	(24)	(25)	(26)	(27)	(28)	(29)	(30)	(31)	(32)	(33)
								RURAL (*Contd.*)										
Hyderabad State ..	**100,928**	**90,383**	**13,334**	**1,994**	**87,594**	**88,389**	**115,790**	**123,050**	**17,142**	**2,259**	**98,648**	**120,791**	**120,066**	**120,058**	**17,715**	**1,150**	**102,351**	**118,908**
North Hyderabad Division ..	*34,788*	*31,461*	*5,724*	*776*	*29,064*	*30,685*	*37,886*	*40,276*	*6,573*	*811*	*31,313*	*39,465*	*41,966*	*40,500*	*6,845*	*408*	*35,121*	*40,092*
Aurangabad	6,044	6,118	1,352	199	5,592	5,919	7,952	8,408	1,606	225	6,346	8,183	8,061	7,817	1,613	128	6,448	7,689
Parbhani	5,767	5,237	624	78	5,143	5,159	6,245	6,684	828	97	5,417	6,587	7,318	6,972	1,016	61	6,302	6,911
Nanded	5,528	5,112	744	98	4,784	5,014	5,861	6,272	786	73	5,075	6,199	6,785	6,438	949	38	5,836	6,400
Bidar	6,971	6,402	998	107	5,973	6,295	7,398	7,886	1,248	108	6,150	7,778	8,254	8,108	1,191	45	7,063	8,063
Bhir	5,058	4,400	889	117	4,164	4,288	5,283	5,666	950	149	4,333	5,517	5,899	5,627	975	67	4,924	5,560
Osmanabad	4,525	4,192	1,117	177	3,408	4,015	5,147	5,360	1,155	159	3,992	5,201	5,649	5,538	1,101	69	4,548	5,469
South Hyderabad Division ..	*66,140*	*58,922*	*7,610*	*1,218*	*58,530*	*57,704*	*77,904*	*82,774*	*10,569*	*1,448*	*67,335*	*81,326*	*78,100*	*79,558*	*10,870*	*742*	*67,230*	*78,816*
Hyderabad	2,264	2,080	276	46	1,988	2,034	2,799	2,985	418	67	2,381	2,918	2,659	2,634	407	35	2,252	2,599
Mahbubnagar ..	6,984	6,171	827	147	6,107	6,024	8,124	9,288	1,169	186	6,955	9,052	8,131	8,498	1,173	81	6,958	8,417
Raichur	6,060	5,798	829	122	5,231	5,676	7,119	7,168	1,171	140	5,948	7,019	7,187	7,491	1,370	77	5,817	7,414
Gulbarga	7,841	6,813	1,077	127	6,764	6,686	8,608	9,822	1,305	128	7,303	9,194	10,030	10,106	1,452	66	8,578	10,040
Adilabad	5,497	4,904	449	62	5,048	4,842	5,810	6,807	553	66	5,257	6,241	6,529	6,702	639	47	5,890	6,655
Nizamabad	3,983	3,695	420	77	3,563	3,618	4,796	5,577	656	113	4,140	5,464	5,047	5,179	726	69	4,321	5,110
Medak	5,724	5,168	621	74	5,103	5,089	7,285	8,068	1,152	124	6,133	7,944	7,171	7,333	1,175	54	5,996	7,279
Karimnagar ..	9,863	8,724	1,149	140	8,714	8,584	11,281	11,757	1,334	145	9,897	11,612	10,680	10,856	1,303	89	9,377	10,767
Warangal	8,662	7,788	1,018	228	7,649	7,510	10,326	10,618	1,368	267	8,958	10,346	9,934	10,066	1,230	127	8,704	9,939
Nalgonda	9,312	7,841	949	200	8,363	7,641	11,306	11,789	1,443	203	10,363	11,536	10,732	10,693	1,395	97	9,337	10,596

TABLE C-IV

Age and Literacy—(*Contd.*)

TABLE C-IV

State and District	SAMPLE POPULATION							
	AGE 35-44						AGE 45-54	
	Total		Literates		Illiterates		Total	
	Males	Females	Males	Females	Males	Females	Males	Females
(1)	(34)	(35)	(36)	(37)	(38)	(39)	(40)	(41)
	RURAL (*Contd.*)							
Hyderabad State ..	**97,924**	**86,953**	**12,497**	**550**	**85,427**	**86,403**	**67,898**	**58,964**
North Hyderabad Division ..	*33,031*	*28,138*	*4,687*	*192*	*28,344*	*28,246*	*20,866*	*17,808*
Aurangabad	6,448	5,597	1,103	55	5,345	5,542	4,136	3,686
Parbhani	5,742	4,839	743	28	4,999	4,811	3,224	2,934
Nanded	5,134	4,427	655	20	4,479	4,407	3,148	2,785
Bidar	6,489	5,625	797	20	5,692	5,605	4,282	3,592
Bhir	4,842	4,164	650	33	4,192	4,131	3,079	2,548
Osmanabad	4,376	3,786	739	36	3,637	3,750	2,997	2,263
South Hyderabad Division ..	*64,893*	*58,815*	*7,810*	*358*	*57,083*	*58,157*	*47,032*	*41,156*
Hyderabad	2,142	1,922	279	17	1,868	1,905	1,545	1,380
Mahbubnagar ..	6,710	6,010	825	58	5,885	5,952	4,817	4,147
Raichur	6,365	5,647	1,183	43	5,182	5,604	4,726	4,280
Gulbarga	8,017	7,218	1,031	42	6,986	7,176	5,620	5,117
Adilabad	5,285	4,884	398	20	4,887	4,814	3,416	3,026
Nizamabad	4,062	4,103	502	26	3,560	4,077	2,971	2,684
Medak	5,883	5,478	828	34	5,005	5,489	4,267	3,802
Karimnagar	9,208	8,490	960	21	8,243	8,469	6,845	6,037
Warangal	8,166	7,042	823	61	7,343	6,981	5,851	4,852
Nalgonda	9,110	7,776	981	36	8,129	7,740	6,974	5,762

State and District	SAMPLE POPULATION									
	AGE 45-54				AGE 55-64					
	Literates		Illiterates		Total		Literates		Illiterates	
	Males	Females	Males	Females	Males	Females	Males	Females	Males	Females
(1)	(42)	(43)	(44)	(45)	(46)	(47)	(48)	(49)	(50)	(51)
	RURAL (*Contd.*)									
Hyderabad State ..	**8,189**	**212**	**59,709**	**58,752**	**40,854**	**37,632**	**4,506**	**107**	**36,348**	**37,525**
North Hyderabad Division ..	*2,858*	*63*	*18,008*	*17,745*	*12,763*	*11,872*	*1,502*	*32*	*11,261*	*11,840*
Aurangabad	679	13	3,457	3,673	2,350	2,311	349	11	2,001	2,300
Parbhani	429	9	2,795	2,925	1,870	2,027	214	9	1,656	2,018
Nanded	367	8	2,781	2,777	1,748	1,910	165	3	1,583	1,907
Bidar	531	11	3,751	3,581	2,830	2,458	324	1	2,506	2,457
Bhir	429	13	2,650	2,535	1,977	1,643	206	2	1,771	1,641
Osmanabad	423	9	2,574	2,254	1,988	1,523	244	6	1,744	1,517
South Hyderabad Division ..	*5,331*	*149*	*41,701*	*41,007*	*28,091*	*25,760*	*3,004*	*75*	*25,087*	*25,685*
Hyderabad	191	7	1,354	1,363	1,041	837	127	2	914	835
Mahbubnagar ..	610	20	4,207	4,127	2,954	2,638	335	6	2,619	2,632
Raichur	807	22	3,919	4,267	2,761	2,882	487	8	2,274	2,874
Gulbarga	999	22	4,921	5,095	3,277	3,265	356	7	2,921	3,258
Adilabad	271	9	3,145	3,017	1,628	1,839	105	..	1,523	1,839
Nizamabad	330	17	2,641	2,667	1,692	1,679	224	9	1,468	1,670
Medak	562	10	3,705	3,852	2,800	2,443	336	3	2,464	2,440
Karimnagar	666	8	6,179	6,029	4,028	3,874	341	6	3,687	3,868
Warangal	522	17	5,329	4,835	3,503	2,891	315	18	3,188	2,873
Nalgonda	673	17	6,301	5,745	4,407	3,412	378	16	4,029	3,396

TABLE C-IV

Age and

State and District	Age 65-74						SAMPLE Age	
	Total		Literates		Illiterates		Total	
	Males	Females	Males	Females	Males	Females	Males	Females
(1)	(52)	(53)	(54)	(55)	(56)	(57)	(58)	(59)
			RURAL (*Concld.*)					
Hyderabad State ..	**16,153**	**15,317**	**1,710**	**31**	**14,443**	**15,286**	**6,842**	**7,391**
North Hyderabad Division ..	*5,264*	*4,843*	*566*	*10*	*4,698*	*4,833*	*2,264*	*2,245*
Aurangabad	1,007	1,032	127	8	880	1,029	408	402
Parbhani	695	734	80	8	615	731	273	318
Nanded	642	808	59	1	583	802	272	369
Bidar	1,220	959	118	1	1,107	958	565	531
Bhir	885	713	84	1	801	712	385	291
Osmanabad	815	602	103	1	712	601	366	242
South Hyderabad Division ..	*10,889*	*10,474*	*1,144*	*21*	*9,745*	*10,453*	*4,578*	*5,148*
Hyderabad	478	384	47	5	431	379	242	227
Mahbubnagar ..	1,178	1,104	141	2	1,037	1,102	489	551
Raichur	871	975	164	1	707	974	276	394
Gulbarga	1,126	1,168	121	4	1,005	1,164	391	554
Adilabad	478	693	34	..	444	693	209	279
Nizamabad	681	839	71	..	610	839	281	368
Medak	1,244	1,111	141	..	1,103	1,111	645	629
Karimnagar	1,670	1,613	143	1	1,527	1,612	741	804
Warangal	1,387	1,182	122	3	1,265	1,179	614	660
Nalgonda	1,776	1,405	160	5	1,616	1,400	690	687

Literacy—(*Contd.*)

TABLE C-IV

POPULATION									
75 & over				Age not stated					
Literates		Illiterates		Total		Literates		Illiterates	
Males	Females	Males	Females	Males	Females	Males	Females	Males	Females
(60)	(61)	(62)	(63)	(64)	(65)	(66)	(67)	(68)	(69)
				RURAL (*Concld.*)					
590	**16**	**6,252**	**7,375**	**55**	**63**	**8**	..	**47**	**63**
218	*7*	*2,046*	*2,236*	*19*	*38*	*6*	..	*13*	*38*
33	6	370	486	5	6	2	..	3	6
29	..	244	318	6	20	..	..	6	20
24	..	248	369	..	..	..	..	..	..
49	..	516	531	3	4	1	..	2	4
36	1	349	290	..	1	..	..	..	1
47	..	319	242	5	7	3	..	2	7
372	*9*	*4,206*	*5,139*	*36*	*25*	*2*	..	*34*	*25*
18	2	224	225	1	..	..	..	1	..
52	2	437	549	2	2	..	..	2	2
50	1	226	393	2	6	..	..	2	6
27	..	364	554	3	..	..	..	3	..
12	..	197	279	1	5	..	..	1	5
21	1	260	362	1	..	1	..	..	..
60	..	585	629	5	1	..	..	5	1
44	..	697	804	9	4	1	..	8	4
37	2	577	658	6	2	..	..	6	2
51	1	689	686	6	5	..	..	6	5

TABLE C-IV

Age and Literacy—(*Contd.*)

SAMPLE

State and District	Total		Literates		Illiterates	
	Males	Females	Males	Females	Males	Females
(1)	(2)	(3)	(4)	(5)	(6)	(7)
			URBAN			
Hyderabad State ..	**176,731**	**170,394**	**65,555**	**21,232**	**111,176**	**149,162**
North Hyderabad Division ..	*42,994*	*40,797*	*15,709*	*4,155*	*27,285*	*36,642*
Aurangabad	8,649	7,953	3,765	1,301	4,884	6,652
Parbhani	7,911	7,507	2,616	657	5,295	6,850
Nanded	7,778	7,805	2,577	632	5,196	7,173
Bidar	7,990	7,766	2,511	506	5,479	7,260
Bhir	4,548	4,104	1,816	464	2,727	3,640
Osmanabad	6,128	5,662	2,424	595	3,704	5,067
South Hyderabad Division ..	*133,737*	*129,597*	*49,846*	*17,077*	*83,891*	*112,520*
Hyderabad	58,142	57,055	25,816	10,796	32,326	46,259
Mahbubnagar ..	5,928	5,627	2,026	498	3,902	5,129
Raichur	12,299	11,581	3,503	770	8,796	10,761
Gulbarga	12,783	12,403	4,265	1,026	8,518	11,377
Adilabad	5,689	5,663	1,846	437	3,793	5,226
Nizamabad	6,771	6,557	1,812	468	4,959	6,089
Medak	4,380	4,325	1,437	365	2,943	3,960
Karimnagar	6,755	6,673	2,280	658	4,475	6,020
Warangal	14,849	13,979	5,144	1,446	9,705	12,531
Nalgonda	6,191	5,784	2,217	616	3,974	5,168

TABLE C-IV

POPULATION

Age 0-4		Age 5-9					
Total		Total		Literates		Illiterates	
Males	Females	Males	Females	Males	Females	Males	Females
(8)	(9)	(10)	(11)	(12)	(13)	(14)	(15)
			URBAN				
21,630	21,548	21,895	22,351	4,007	2,107	17,888	20,244
5,406	*5,277*	*5,809*	*5,846*	*945*	*486*	*4,864*	*5,360*
1,039	1,073	1,100	1,133	246	136	854	997
964	933	1,064	1,005	133	64	931	941
1,026	1,019	1,027	1,103	171	89	856	1,014
1,065	1,019	1,183	1,104	130	40	1,053	1,064
511	510	575	614	101	76	474	538
801	723	860	887	164	81	696	806
16,224	*16,271*	*16,086*	*16,505*	*3,062*	*1,621*	*13,024*	*14,884*
7,054	7,159	6,825	7,064	1,684	996	5,141	6,068
766	766	705	767	99	30	606	737
1,306	1,321	1,434	1,362	180	82	1,254	1,280
1,709	1,595	1,596	1,666	256	128	1,340	1,538
685	763	728	777	130	41	598	736
854	816	801	863	82	51	719	812
615	563	540	624	78	36	462	588
864	873	900	836	132	42	768	794
1,649	1,674	1,813	1,799	304	164	1,509	1,635
722	741	744	747	117	51	627	696

TABLE C-IV

Age and

SAMPLE

State and District	Age 10-14						Age	
	Total		Literates		Illiterates		Total	
	Males	Females	Males	Females	Males	Females	Males	Females
(1)	(16)	(17)	(18)	(19)	(20)	(21)	(22)	(23)
			URBAN (*Contd.*)					
Hyderabad State ..	**24,646**	**22,198**	**11,718**	**5,068**	**12,928**	**17,130**	**33,548**	**33,978**
North Hyderabad Division ..	*6,550*	*5,582*	*3,283*	*1,114*	*3,267*	*4,468*	*7,472*	*7,471*
Aurangabad	1,277	1,068	742	328	535	740	1,644	1,479
Parbhani	1,174	1,051	499	201	675	850	1,334	1,407
Nanded	1,188	1,040	574	167	614	873	1,337	1,465
Bidar	1,252	1,089	530	143	722	946	1,818	1,416
Bhir	730	556	431	115	299	441	814	738
Osmanabad	929	778	507	160	422	618	1,025	966
South Hyderabad Division ..	*18,096*	*16,616*	*8,435*	*3,954*	*9,661*	*12,662*	*26,076*	*26,507*
Hyderabad	7,522	7,416	3,730	2,334	3,792	5,082	12,103	12,391
Mahbubnagar ..	822	708	398	125	424	583	1,115	1,050
Raichur	1,704	1,461	596	169	1,108	1,292	2,229	2,341
Gulbarga	1,762	1,493	842	288	920	1,205	2,182	2,291
Adilabad	806	776	370	111	436	665	998	1,069
Nizamabad	910	752	326	118	584	634	1,221	1,341
Medak	652	543	290	107	362	436	787	796
Karimnagar	1,084	908	548	187	536	721	1,275	1,221
Warangal	1,870	1,765	867	325	1,008	1,440	2,944	2,937
Nalgonda	964	794	468	190	496	604	1,222	1,079

Literacy—(*Contd.*)

TABLE C-IV

POPULATION									
15-24				Age 25-34					
Literates		Illiterates		Total		Literates		Illiterates	
Males	Females	Males	Females	Males	Females	Males	Females	Males	Females
(24)	(25)	(26)	(27)	(28)	(29)	(30)	(31)	(32)	(33)
				URBAN (*Contd.*)					
17,457	**7,203**	**16,091**	**26,775**	**28,475**	**26,249**	**13,382**	**3,556**	**15,093**	**22,693**
3,792	*1,348*	*3,680*	*6,123*	*6,718*	*6,385*	*3,066*	*631*	*3,652*	*5,754*
995	387	649	1,092	1,288	1,133	713	197	575	936
451	230	883	1,177	1,293	1,224	315	99	778	1,125
635	208	702	1,257	1,247	1,234	476	99	771	1,135
620	200	698	1,216	1,189	1,197	525	72	664	1,125
467	147	347	591	765	675	353	74	412	601
624	176	401	790	936	922	484	90	452	832
13,665	*5,855*	*12,411*	*20,652*	*21,757*	*19,864*	*10,316*	*2,925*	*11,441*	*16,939*
7,062	3,724	5,041	8,667	9,471	8,436	5,314	1,846	4,157	6,590
571	196	544	854	896	882	403	80	493	802
853	274	1,376	2,067	2,163	1,926	743	135	1,420	1,791
1,061	329	1,121	1,962	2,118	1,984	872	163	1,246	1,821
484	150	514	919	948	844	409	88	539	756
472	150	749	1,191	1,153	1,055	397	99	756	956
396	110	391	686	613	693	247	64	366	629
658	225	622	996	891	969	340	103	551	866
1,465	498	1,479	2,439	2,563	2,237	1,150	248	1,413	1,989
648	199	574	871	941	838	441	99	500	739

TABLE C-IV

Age and

SAMPLE

State and District	Age 35-44						Age	
	Total		Literates		Illiterates		Total	
	Males	Females	Males	Females	Males	Females	Males	Females
(1)	(34)	(35)	(36)	(37)	(38)	(39)	(40)	(41)
			URBAN (*Contd.*)					
Hyderabad State ..	**20,635**	**18,192**	**8,697**	**1,903**	**11,938**	**16,289**	**14,126**	**13,229**
North Hyderabad Division ..	*4,834*	*4,337*	*2,016*	*365*	*2,818*	*3,972*	*3,311*	*2,975*
Aurangabad	1,000	858	477	166	523	692	679	638
Parbhani	939	788	393	44	546	744	642	551
Nanded	862	786	332	36	530	750	587	570
Bidar	831	828	314	28	517	800	577	548
Bhir	512	456	200	33	312	423	347	282
Osmanabad	690	621	300	58	390	563	479	391
South Hyderabad Division ..	*15,801*	*13,855*	*6,681*	*1,538*	*9,120*	*12,317*	*10,815*	*10,254*
Hyderabad	6,806	5,837	3,427	1,040	3,379	4,797	4,644	4,484
Mahbubnagar ..	668	580	261	40	407	540	518	431
Raichur	1,649	1,310	548	64	1,101	1,246	1,024	928
Gulbarga	1,457	1,425	541	74	916	1,351	1,049	1,025
Adilabad	701	610	201	30	500	580	464	412
Nizamabad	868	717	282	32	586	685	531	512
Medak	482	451	204	26	278	425	338	327
Karimnagar	699	781	272	62	427	719	500	547
Warangal	1,812	1,488	684	127	1,128	1,356	1,267	1,088
Nalgonda	659	661	261	43	398	618	480	500

Literacy—(*Contd.*)

TABLE C-IV

POPULATION				Age 55-64					
45-54									
Literates		Illiterates		Total		Literates		Illiterates	
Males	Females	Males	Females	Males	Females	Males	Females	Males	Females
(42)	(43)	(44)	(45)	(46)	(47)	(48)	(49)	(50)	(51)
				URBAN (*Contd.*)					
5,965	**847**	**8,161**	**12,382**	**7,772**	**8,067**	**2,929**	**369**	**4,843**	**7,698**
1,523	*152*	*1,788*	*2,823*	*1,874*	*1,811*	*714*	*38*	*1,160*	*1,773*
312	62	367	576	382	340	182	17	200	323
488	11	204	540	355	350	124	3	231	347
219	25	368	545	314	353	112	5	202	348
200	17	377	526	349	354	118	5	231	349
147	13	200	269	194	170	80	4	114	166
207	24	272	367	280	244	98	4	182	240
4,442	*695*	*6,373*	*9,559*	*5,898*	*6,256*	*2,215*	*331*	*3,683*	*5,925*
2,400	508	2,244	3,976	2,514	2,747	1,173	228	1,341	2,519
164	13	354	418	284	277	82	9	202	268
344	30	680	898	544	609	169	10	375	599
384	25	665	1,000	608	601	202	11	406	590
155	7	309	405	211	275	68	9	143	266
151	9	380	503	297	323	78	6	219	317
105	10	233	317	205	204	72	8	133	196
177	23	323	524	326	319	103	8	223	311
419	49	848	1,039	622	637	180	32	442	605
143	21	337	479	287	264	88	10	199	254

TABLE C-IV

Age and Literacy—(*Concld.*)

SAMPLE

State and District	AGE 65-74						AGE	
	Total		Literates		Illiterates		Total	
	Males	Females	Males	Females	Males	Females	Males	Females
(1)	(52)	(53)	(54)	(55)	(56)	(57)	(58)	(59)
	URBAN (*Concld.*)							
Hyderabad State ..	**2,806**	**3,072**	**996**	**121**	**1,810**	**2,951**	**1,191**	**1,500**
North Hyderabad Division ..	*683*	*717*	*269*	*13*	*414*	*704*	*337*	*394*
Aurangabad	154	135	68	6	86	129	86	96
Parbhani	100	123	45	3	55	120	46	74
Nanded	125	151	44	1	81	150	60	83
Bidar	152	147	53	1	99	146	74	69
Bhir	67	69	29	..	38	69	28	34
Osmanabad	85	92	30	2	55	90	43	38
South Hyderabad Division ..	*2,123*	*2,355*	*727*	*108*	*1,396*	*2,247*	*854*	*1,106*
Hyderabad	840	1,036	371	79	469	957	357	477
Mahbubnagar ..	104	107	32	3	72	104	50	59
Raichur	185	185	50	5	135	180	61	88
Gulbarga	211	208	71	6	140	202	91	115
Adilabad	61	95	18	..	43	95	37	42
Nizamabad	93	130	13	3	80	127	43	48
Medak ..	107	75	29	3	78	72	41	49
Karimnagar	156	147	42	2	114	145	59	72
Warangal	236	252	58	4	178	248	73	107
Nalgonda	130	120	48	3	87	117	42	49

TABLE C-IV

Literacy—(*Concld.*)

POPULATION

75 & OVER				AGE NOT STATED					
Literates		Illiterates		Total		Literates		Illiterates	
Males	Females	Males	Females	Males	Females	Males	Females	Males	Females
(60)	(61)	(62)	(63)	(64)	(65)	(66)	(67)	(68)	(69)
URBAN (*Concld.*)									
403	**57**	**788**	**1,443**	**7**	**10**	**1**	**1**	**6**	**9**
101	*8*	*236*	*386*	..	*2*	..	..	..	*2*
30	2	56	94	..	..	..	..	..	..
18	2	28	72	..	1	..	..	..	1
14	2	46	81	..	1	..	..	..	1
21	..	53	69	..	..	..	..	..	..
8	2	20	32	..	..	..	..	..	..
10	..	33	38	..	..	..	..	..	..
302	*49*	*552*	*1,057*	*7*	*8*	*1*	*1*	*6*	*7*
154	40	203	437	6	8	1	1	5	7
16	2	34	57	..	..	..	..	..	..
20	1	41	87	..	..	..	..	..	..
36	2	55	113	..	..	..	..	..	..
11	1	26	41	..	..	..	..	..	..
11	..	32	48	..	..	..	..	..	..
16	1	25	48	..	..	..	..	..	..
13	1	46	71	1	..	..	..	1	..
17	1	56	106	..	..	..	..	..	..
8	..	34	49	..	..	..	..	..	..

Table C-V

Single Year Age Returns

This table gives the single year age returns for the State and for North and South Hyderabad Divisions with break up by rural and urban areas. The enumerators were asked to ascertain and record the number of years completed by the persons enumerated on the first of March 1951. The returns are as actually furnished by the people.

2. This table also has been prepared from a ten per cent sample of the slips. The procedure adopted for obtaining the sample is indicated in paragraph 1 of the flyleaf to Table C-II. This table may be of use to actuaries and research workers for constructing any desired age groups and smoothing the figures by any desired formula.

TABLE C-V

Single Year Age Returns

Hyderabad State

Age Returns (1)		Males (2)	Females (3)
All Ages	Total	946,131	917,864
	Rural	*769,400*	*747,470*
	Urban	*176,731*	*170,394*
0	Total	23,157	22,869
	Rural	*18,848*	*18,745*
	Urban	*4,309*	*4,124*
1	Total	21,181	21,466
	Rural	*17,437*	*17,693*
	Urban	*3,744*	*3,773*
2	Total	26,638	27,105
	Rural	*22,154*	*22,587*
	Urban	*4,484*	*4,518*
3	Total	25,720	26,893
	Rural	*21,097*	*22,274*
	Urban	*4,623*	*4,619*
4	Total	25,759	26,487
	Rural	*21,289*	*21,973*
	Urban	*4,470*	*4,514*
5	Total	27,633	27,498
	Rural	*22,992*	*22,830*
	Urban	*4,641*	*4,668*
6	Total	28,567	28,964
	Rural	*23,909*	*24,350*
	Urban	*4,658*	*4,614*
7	Total	17,958	19,139
	Rural	*14,423*	*15,476*
	Urban	*3,535*	*3,663*
8	Total	32,902	32,091
	Rural	*27,386*	*26,987*
	Urban	*5,516*	*5,704*
9	Total	16,900	18,446
	Rural	*13,355*	*14,744*
	Urban	*3,545*	*3,702*
10	Total	42,223	40,727
	Rural	*35,179*	*33,937*
	Urban	*7,044*	*6,790*
11	Total	10,987	13,328
	Rural	*8,191*	*10,147*
	Urban	*2,796*	*3,181*
12	Total	43,352	33,373
	Rural	*35,451*	*27,199*
	Urban	*7,901*	*6,174*
13	Total	11,179	10,025
	Rural	*8,461*	*7,597*
	Urban	*2,718*	*2,428*
14	Total	17,883	15,128
	Rural	*13,646*	*11,503*
	Urban	*4,187*	*3,625*
15	Total	21,500	18,521
	Rural	*17,049*	*14,365*
	Urban	*4,451*	*4,156*
16	Total	22,041	21,935
	Rural	*17,970*	*17,432*
	Urban	*4,071*	*4,503*
17	Total	5,225	5,708
	Rural	*3,387*	*3,844*
	Urban	*1,838*	*1,864*
18	Total	22,941	25,301
	Rural	*17,807*	*19,828*
	Urban	*5,134*	*5,473*
19	Total	5,055	5,120
	Rural	*3,429*	*3,778*
	Urban	*1,626*	*1,342*
20	Total	39,384	50,209
	Rural	*31,716*	*40,211*
	Urban	*7,668*	*9,998*
21	Total	4,400	4,102
	Rural	*3,141*	*3,286*
	Urban	*1,259*	*816*
22	Total	15,918	15,210
	Rural	*11,874*	*11,689*
	Urban	*4,044*	*3,521*
23	Total	5,669	4,602
	Rural	*4,156*	*3,631*
	Urban	*1,513*	*971*
24	Total	7,205	6,320
	Rural	*5,261*	*4,986*
	Urban	*1,944*	*1,334*
25	Total	48,757	49,358
	Rural	*39,398*	*39,867*
	Urban	*9,359*	*9,486*
26	Total	8,672	7,393
	Rural	*6,850*	*6,042*
	Urban	*1,822*	*1,351*
27	Total	4,283	3,433
	Rural	*3,129*	*2,697*
	Urban	*1,154*	*736*
28	Total	12,890	11,353
	Rural	*10,488*	*9,475*
	Urban	*2,402*	*1,878*
29	Total	2,752	2,394
	Rural	*2,110*	*1,994*
	Urban	*642*	*400*
30	Total	52,178	57,186
	Rural	*42,357*	*47,049*
	Urban	*9,816*	*10,087*
31	Total	2,194	2,082
	Rural	*1,824*	*1,796*
	Urban	*370*	*286*
32	Total	10,888	8,905
	Rural	*9,063*	*7,564*
	Urban	*1,825*	*1,341*
33	Total	2,700	1,879
	Rural	*2,233*	*1,555*
	Urban	*467*	*324*
34	Total	3,232	2,379
	Rural	*2,614*	*2,019*
	Urban	*618*	*360*
35	Total	40,775	34,962
	Rural	*33,446*	*28,445*
	Urban	*7,329*	*6,517*
36	Total	6,119	4,778
	Rural	*5,262*	*4,195*
	Urban	*857*	*583*
37	Total	2,141	1,502
	Rural	*1,733*	*1,258*
	Urban	*408*	*244*
38	Total	6,930	5,475
	Rural	*5,811*	*4,639*
	Urban	*1,119*	*836*
39	Total	1,936	1,672
	Rural	*1,632*	*1,404*
	Urban	*304*	*268*
40	Total	49,716	48,395
	Rural	*40,903*	*39,755*
	Urban	*8,813*	*8,640*
41	Total	1,814	1,505
	Rural	*1,572*	*1,355*
	Urban	*242*	*150*
42	Total	5,896	4,440
	Rural	*4,915*	*3,837*
	Urban	*981*	*603*
43	Total	1,693	1,267
	Rural	*1,407*	*1,084*
	Urban	*286*	*183*
44	Total	1,539	1,149
	Rural	*1,243*	*981*
	Urban	*296*	*168*
45	Total	28,892	22,724
	Rural	*23,866*	*18,349*
	Urban	*5,026*	*4,375*
46	Total	2,745	2,102
	Rural	*2,350*	*1,842*
	Urban	*395*	*260*

Single Year Age Returns—(*Contd.*)

TABLE C-V

Hyderabad State (*Contd.*)

Age Returns (1)		Males (2)	Females (3)
47	Total	1,126	882
	Rural	*907*	*733*
	Urban	*219*	*149*
48	Total	4,322	3,366
	Rural	*3,647*	*2,809*
	Urban	*675*	*557*
49	Total	1,280	1,027
	Rural	*1,066*	*894*
	Urban	*214*	*133*
50	Total	36,805	36,859
	Rural	*30,322*	*29,788*
	Urban	*6,483*	*7,071*
51	Total	1,476	1,137
	Rural	*1,273*	*1,028*
	Urban	*203*	*109*
52	Total	3,122	2,415
	Rural	*2,629*	*2,072*
	Urban	*493*	*343*
53	Total	952	750
	Rural	*779*	*647*
	Urban	*173*	*103*
54	Total	1,304	931
	Rural	*1,059*	*802*
	Urban	*245*	*129*
55	Total	13,736	10,834
	Rural	*11,541*	*8,717*
	Urban	*2,195*	*2,117*
56	Total	1,871	1,607
	Rural	*1,573*	*1,406*
	Urban	*298*	*201*
57	Total	651	502
	Rural	*527*	*407*
	Urban	*124*	*95*
58	Total	1,843	1,430
	Rural	*1,593*	*1,219*
	Urban	*250*	*211*
59	Total	667	648
	Rural	*561*	*546*
	Urban	*106*	*97*
60	Total	23,465	27,512
	Rural	*22,135*	*22,579*
	Urban	*4,330*	*4,933*
61	Total	826	805
	Rural	*734*	*741*
	Urban	*92*	*64*
62	Total	1,590	1,413
	Rural	*1,386*	*1,225*
	Urban	*204*	*188*
63	Total	471	445
	Rural	*392*	*368*
	Urban	*79*	*77*
64	Total	506	508
	Rural	*412*	*424*
	Urban	*94*	*84*
65	Total	6,880	6,024
	Rural	*5,818*	*4,962*
	Urban	*1,062*	*1,062*
66	Total	553	498
	Rural	*474*	*443*
	Urban	*79*	*55*
67	Total	353	264
	Rural	*297*	*234*
	Urban	*56*	*30*
68	Total	724	647
	Rural	*629*	*550*
	Urban	*95*	*97*
69	Total	280	265
	Rural	*252*	*235*
	Urban	*28*	*30*
70	Total	9,050	9,667
	Rural	*7,719*	*7,992*
	Urban	*1,331*	*1,675*
71	Total	248	224
	Rural	*223*	*206*
	Urban	*25*	*18*
72	Total	597	521
	Rural	*511*	*453*
	Urban	*86*	*68*
73	Total	131	139
	Rural	*110*	*115*
	Urban	*21*	*24*
74	Total	143	140
	Rural	*120*	*127*
	Urban	*23*	*13*
75	Total	2,511	2,809
	Rural	*2,189*	*1,947*
	Urban	*322*	*362*
76	Total	232	215
	Rural	*204*	*194*
	Urban	*28*	*21*
77	Total	81	54
	Rural	*69*	*47*
	Urban	*12*	*7*
78	Total	221	236
	Rural	*186*	*203*
	Urban	*35*	*33*
79	Total	77	82
	Rural	*70*	*75*
	Urban	*7*	*7*
80	Total	3,231	4,048
	Rural	*2,740*	*3,338*
	Urban	*491*	*710*
81	Total	86	82
	Rural	*79*	*74*
	Urban	*7*	*8*
82	Total	128	163
	Rural	*116*	*147*
	Urban	*12*	*16*
83	Total	30	39
	Rural	*22*	*34*
	Urban	*8*	*5*
84	Total	43	53
	Rural	*32*	*46*
	Urban	*11*	*7*
85	Total	502	466
	Rural	*415*	*395*
	Urban	*87*	*71*
86	Total	44	40
	Rural	*39*	*33*
	Urban	*5*	*7*
87	Total	24	27
	Rural	*19*	*18*
	Urban	*5*	*9*
88	Total	40	42
	Rural	*32*	*38*
	Urban	*8*	*4*
89	Total	33	35
	Rural	*28*	*28*
	Urban	*5*	*7*
90	Total	517	645
	Rural	*427*	*510*
	Urban	*90*	*135*
91	Total	11	21
	Rural	*9*	*21*
	Urban	*2*	..
92	Total	28	38
	Rural	*25*	*31*
	Urban	*3*	*7*
93	Total	5	6
	Rural	*4*	*6*
	Urban	*1*	..
94	Total	11	12
	Rural	*8*	*10*
	Urban	*3*	*2*

TABLE C-V

Single Year Age Returns—(*Contd.*)

Age Returns (1)		Males (2)	Females (3)
Hyderabad State (*Concld.*)			
95	Total	89	127
	Rural	*71*	*98*
	Urban	*18*	*29*
96	Total	15	12
	Rural	*13*	*9*
	Urban	*2*	*3*
97	Total	..	4
	Rural	..	*3*
	Urban	..	*1*
98	Total	7	17
	Rural	*5*	*14*
	Urban	*2*	*3*
99	Total	7	9
	Rural	*5*	*7*
	Urban	*2*	*2*
100	Total	39	83
	Rural	*25*	*50*
	Urban	*14*	*33*
101	Total	5	6
	Rural	*2*	*5*
	Urban	*3*	*1*
102	Total	5	1
	Rural	*2*	..
	Urban	*3*	*1*
103	Total	1	1
	Rural	..	..
	Urban	*1*	*1*
104	Total	2	3
	Rural	*1*	*1*
	Urban	*1*	*2*
105	Total	1	8
	Rural	..	*6*
	Urban	*1*	*2*
106	Total	..	..
	Rural	..	..
	Urban	..	..
107	Total	..	..
	Rural	..	..
	Urban	..	..
108	Total	2	..
	Rural	*1*	..
	Urban	*1*	..
109	Total	..	..
	Rural	..	..
	Urban	..	..
110	Total	5	3
	Rural	*4*	*2*
	Urban	*1*	*1*
111	Total	..	..
	Rural	..	..
	Urban	..	..
112	Total	..	1
	Rural	..	*1*
	Urban	..	..
113	Total	..	..
	Rural	..	..
	Urban	..	..
114	Total	..	..
	Rural	..	..
	Urban	..	..
115	Total	..	1
	Rural	..	..
	Urban	..	*1*
125	Total	..	2
	Rural	..	..
	Urban	..	2
Age not stated	Total	62	73
	Rural	*55*	*63*
	Urban	*7*	*10*
North Hyderabad Division			
All Ages	Total	308,189	290,852
	Rural	*260,195*	*250,055*
	Urban	*42,994*	*40,797*
0	Total	6,762	6,416
	Rural	*5,751*	*5,523*
	Urban	*1,011*	*893*
1	Total	6,936	6,977
	Rural	*5,973*	*6,047*
	Urban	*963*	*930*
2	Total	9,374	9,422
	Rural	*8,213*	*8,273*
	Urban	*1,161*	*1,149*
3	Total	7,968	8,341
	Rural	*6,859*	*7,241*
	Urban	*1,109*	*1,100*
4	Total	8,752	9,182
	Rural	*7,590*	*7,927*
	Urban	*1,162*	*1,205*
5	Total	9,314	9,252
	Rural	*8,126*	*8,070*
	Urban	*1,188*	*1,182*
6	Total	9,343	9,527
	Rural	*8,072*	*8,288*
	Urban	*1,271*	*1,239*
7	Total	7,297	7,641
	Rural	*6,314*	*6,607*
	Urban	*983*	*1,034*
8	Total	10,581	10,388
	Rural	*9,144*	*8,876*
	Urban	*1,437*	*1,512*
9	Total	6,236	6,608
	Rural	*5,306*	*5,724*
	Urban	*930*	*879*
10	Total	13,839	13,219
	Rural	*11,939*	*11,461*
	Urban	*1,900*	*1,758*
11	Total	8,865	4,962
	Rural	*3,169*	*4,096*
	Urban	*696*	*866*
12	Total	14,869	11,045
	Rural	*12,209*	*9,470*
	Urban	*2,160*	*1,575*
13	Total	3,675	3,068
	Rural	*2,971*	*2,541*
	Urban	*704*	*527*
14	Total	5,590	4,749
	Rural	*4,500*	*3,893*
	Urban	*1,090*	*856*
15	Total	7,187	5,457
	Rural	*6,025*	*4,644*
	Urban	*1,112*	*813*
16	Total	6,804	6,490
	Rural	*5,791*	*5,518*
	Urban	*1,013*	*972*
17	Total	1,777	2,082
	Rural	*1,365*	*1,621*
	Urban	*412*	*411*
18	Total	6,337	7,093
	Rural	*5,228*	*5,910*
	Urban	*1,109*	*1,183*
19	Total	1,558	1,785
	Rural	*1,234*	*1,462*
	Urban	*319*	*273*

Single Year Age Returns—(*Contd.*)

TABLE C-V

Age Returns (1)		Males (2)	Females (3)
North Hyderabad Division (*Contd.*)			
20	Total	10,915	14,573
	Rural	*9,318*	*12,293*
	Urban	*1,597*	*2,280*
21	Total	1,570	1,469
	Rural	*1,270*	*1,296*
	Urban	*260*	*173*
22	Total	5,689	5,623
	Rural	*4,691*	*4,744*
	Urban	*998*	*879*
23	Total	1,665	1,476
	Rural	*1,374*	*1,282*
	Urban	*291*	*194*
24	Total	1,951	1,799
	Rural	*1,590*	*1,506*
	Urban	*361*	*293*
25	Total	16,357	16,309
	Rural	*14,032*	*13,856*
	Urban	*2,325*	*2,453*
26	Total	2,388	2,074
	Rural	*2,060*	*1,817*
	Urban	*328*	*257*
27	Total	1,920	1,638
	Rural	*1,658*	*1,453*
	Urban	*262*	*185*
28	Total	3,602	3,179
	Rural	*3,079*	*2,770*
	Urban	*523*	*409*
29	Total	1,015	881
	Rural	*880*	*800*
	Urban	*135*	*81*
30	Total	16,300	17,544
	Rural	*13,989*	*15,103*
	Urban	*2,311*	*2,441*
31	Total	918	765
	Rural	*830*	*711*
	Urban	*88*	*54*
32	Total	4,234	3,219
	Rural	*3,726*	*2,860*
	Urban	*508*	*359*
33	Total	985	670
	Rural	*869*	*597*
	Urban	*116*	*73*
34	Total	965	606
	Rural	*843*	*533*
	Urban	*122*	*73*
35	Total	14,108	11,600
	Rural	*12,309*	*10,051*
	Urban	*1,799*	*1,549*
36	Total	1,847	1,493
	Rural	*1,691*	*1,337*
	Urban	*156*	*156*
37	Total	1,005	677
	Rural	*941*	*618*
	Urban	*64*	*59*
38	Total	1,735	1,332
	Rural	*1,512*	*1,149*
	Urban	*223*	*183*
39	Total	706	582
	Rural	*637*	*478*
	Urban	*69*	*104*
40	Total	14,876	14,451
	Rural	*12,784*	*12,389*
	Urban	*2,092*	*2,062*
41	Total	678	538
	Rural	*620*	*516*
	Urban	*58*	*22*
42	Total	1,976	1,436
	Rural	*1,743*	*1,310*
	Urban	*233*	*126*
43	Total	495	364
	Rural	*428*	*324*
	Urban	*67*	*40*
44	Total	439	302
	Rural	*366*	*266*
	Urban	*73*	*36*
45	Total	9,176	7,159
	Rural	*7,947*	*6,111*
	Urban	*1,229*	*1,048*
46	Total	706	563
	Rural	*633*	*513*
	Urban	*73*	*50*
47	Total	502	400
	Rural	*454*	*354*
	Urban	*48*	*46*
48	Total	989	802
	Rural	*846*	*695*
	Urban	*143*	*107*
49	Total	402	330
	Rural	*365*	*307*
	Urban	*37*	*23*
50	Total	10,302	10,010
	Rural	*8,772*	*8,441*
	Urban	*1,530*	*1,569*
51	Total	619	420
	Rural	*557*	*387*
	Urban	*62*	*33*
52	Total	974	735
	Rural	*851*	*661*
	Urban	*123*	*74*
53	Total	258	205
	Rural	*231*	*187*
	Urban	*27*	*18*
54	Total	249	159
	Rural	*210*	*152*
	Urban	*39*	*7*
55	Total	4,740	3,505
	Rural	*4,161*	*3,043*
	Urban	*579*	*462*
56	Total	405	321
	Rural	*371*	*297*
	Urban	*34*	*24*
57	Total	276	185
	Rural	*245*	*175*
	Urban	*31*	*10*
58	Total	355	252
	Rural	*300*	*215*
	Urban	*55*	*37*
59	Total	184	150
	Rural	*169*	*135*
	Urban	*15*	*15*
60	Total	7,630	8,340
	Rural	*6,566*	*7,149*
	Urban	*1,064*	*1,191*
61	Total	344	285
	Rural	*316*	*270*
	Urban	*28*	*15*
62	Total	464	439
	Rural	*429*	*399*
	Urban	*35*	*40*
63	Total	138	117
	Rural	*122*	*110*
	Urban	*16*	*7*
64	Total	101	89
	Rural	*84*	*79*
	Urban	*17*	*10*
65	Total	2,438	2,134
	Rural	*2,170*	*1,864*
	Urban	*268*	*270*
66	Total	186	153
	Rural	*173*	*141*
	Urban	*13*	*12*
67	Total	139	101
	Rural	*123*	*95*
	Urban	*16*	*6*

TABLE C-V

Single Year Age Returns (*Contd.*)

North Hyderabad Division (Concld.)

Age Returns (1)		Males (2)	Females (3)
68	Total	150	112
	Rural	*128*	*94*
	Urban	*22*	*18*
69	Total	86	77
	Rural	*81*	*69*
	Urban	*5*	*8*
70	Total	2,571	2,671
	Rural	*2,245*	*2,294*
	Urban	*326*	*377*
71	Total	101	79
	Rural	*96*	*75*
	Urban	*5*	*4*
72	Total	206	172
	Rural	*185*	*155*
	Urban	*21*	*17*
73	Total	35	29
	Rural	*32*	*27*
	Urban	*3*	*2*
74	Total	35	32
	Rural	*31*	*29*
	Urban	*4*	*3*
75	Total	987	791
	Rural	*830*	*683*
	Urban	*107*	*108*
76	Total	67	67
	Rural	*60*	*62*
	Urban	*7*	*5*
77	Total	82	26
	Rural	*29*	*23*
	Urban	*3*	*3*
78	Total	47	50
	Rural	*40*	*43*
	Urban	*7*	*7*
79	Total	28	21
	Rural	*22*	*20*
	Urban	*1*	*1*
80	Total	888	1,079
	Rural	*766*	*902*
	Urban	*122*	*177*
81	Total	45	32
	Rural	*43*	*29*
	Urban	*2*	*3*
82	Total	48	49
	Rural	*44*	*45*
	Urban	*4*	*4*
83	Total	5	11
	Rural	*4*	*10*
	Urban	*1*	*1*
84	Total	8	18
	Rural	*7*	*11*
	Urban	*1*	*2*
85	Total	168	133
	Rural	*134*	*114*
	Urban	*29*	*19*
86	Total	6	6
	Rural	*5*	*6*
	Urban	*1*	..
87	Total	10	10
	Rural	*9*	*6*
	Urban	*1*	*4*
88	Total	7	5
	Rural	*5*	*5*
	Urban	*2*	..
89	Total	9	8
	Rural	*8*	*6*
	Urban	*1*	*2*
90	Total	206	185
	Rural	*177*	*155*
	Urban	*29*	*30*
91	Total	6	7
	Rural	*5*	*7*
	Urban	*1*	..
92	Total	14	22
	Rural	*13*	*18*
	Urban	*1*	*4*
93	Total	1	3
	Rural	*1*	*3*
	Urban	..	..
94	Total	5	4
	Rural	*3*	*4*
	Urban	*2*	..
95	Total	88	51
	Rural	*28*	*43*
	Urban	*5*	*8*
96	Total	4	1
	Rural	*3*	*1*
	Urban	*1*	..
97	Total	..	1
	Rural	..	*1*
	Urban	..	..
98	Total	8	5
	Rural	*2*	*4*
	Urban	*1*	*1*
99	Total	2	2
	Rural	*2*	*2*
	Urban	..	..
100	Total	18	48
	Rural	*15*	*39*
	Urban	*3*	*13*
101	Total	3	4
	Rural	*2*	*4*
	Urban	*1*	..
102	Total	4	..
	Rural	*1*	..
	Urban	*3*	..
103	Total	1	..
	Rural	..	..
	Urban	*1*	..
104	Total	1	..
	Rural	*1*	..
	Urban	..	..
105	Total	..	5
	Rural	..	*4*
	Urban	..	*1*
106	Total	..	..
	Rural	..	..
	Urban	..	..
107	Total	..	..
	Rural	..	..
	Urban	..	..
108	Total	1	..
	Rural	*1*	..
	Urban	..	..
109	Total	..	..
	Rural	..	..
	Urban	..	..
110	Total	4	1
	Rural	*4*	*1*
	Urban	..	..
111	Total	..	..
	Rural	..	..
	Urban	..	..
112	Total	..	1
	Rural	..	*1*
	Urban	..	..
113	Total	..	..
	Rural	..	..
	Urban	..	..
114	Total	..	..
	Rural	..	..
	Urban	..	..
115	Total	..	1
	Rural	..	..
	Urban	..	*1*
Age not stated	Total	19	40
	Rural	*19*	*38*
	Urban	..	*2*

Single Year Age Returns—(*Contd.*)

TABLE C-V

South Hyderabad Division

Age Returns (1)		Males (2)	Females (3)
All Ages	Total	642,942	627,012
	Rural	*509,205*	*497,415*
	Urban	*133,737*	*129,597*
0	Total	16,395	16,453
	Rural	*13,097*	*13,222*
	Urban	*3,298*	*3,231*
1	Total	14,245	14,489
	Rural	*11,464*	*11,646*
	Urban	*2,781*	*2,843*
2	Total	17,264	17,683
	Rural	*13,941*	*14,314*
	Urban	*3,323*	*3,369*
3	Total	17,752	18,552
	Rural	*14,238*	*15,033*
	Urban	*3,514*	*3,519*
4	Total	17,007	17,355
	Rural	*13,699*	*14,046*
	Urban	*3,308*	*3,309*
5	Total	18,319	18,246
	Rural	*14,866*	*14,760*
	Urban	*3,453*	*3,486*
6	Total	19,224	19,437
	Rural	*15,837*	*16,062*
	Urban	*3,387*	*3,375*
7	Total	10,661	11,498
	Rural	*8,109*	*8,869*
	Urban	*2,552*	*2,629*
8	Total	22,321	22,303
	Rural	*18,242*	*18,111*
	Urban	*4,079*	*4,192*
9	Total	10,664	11,843
	Rural	*8,049*	*9,020*
	Urban	*2,615*	*2,823*
10	Total	28,384	27,508
	Rural	*23,240*	*22,476*
	Urban	*5,144*	*5,032*
11	Total	7,122	8,366
	Rural	*5,022*	*6,051*
	Urban	*2,100*	*2,315*
12	Total	28,983	22,328
	Rural	*23,242*	*17,729*
	Urban	*5,741*	*4,599*
13	Total	7,504	6,957
	Rural	*5,490*	*5,056*
	Urban	*2,014*	*1,901*
14	Total	12,243	10,379
	Rural	*9,146*	*7,610*
	Urban	*3,097*	*2,769*
15	Total	14,363	13,064
	Rural	*11,024*	*9,721*
	Urban	*3,339*	*3,343*
16	Total	15,237	15,445
	Rural	*12,179*	*11,914*
	Urban	*3,058*	*3,531*
17	Total	3,448	3,676
	Rural	*2,022*	*2,223*
	Urban	*1,426*	*1,453*
18	Total	16,604	18,208
	Rural	*12,579*	*13,918*
	Urban	*4,025*	*4,290*
19	Total	3,502	3,385
	Rural	*2,195*	*2,316*
	Urban	*1,307*	*1,069*
20	Total	28,469	35,636
	Rural	*22,398*	*27,918*
	Urban	*6,071*	*7,718*
21	Total	2,870	2,633
	Rural	*1,871*	*1,990*
	Urban	*999*	*643*
22	Total	10,229	9,587
	Rural	*7,183*	*6,949*
	Urban	*3,046*	*2,642*
23	Total	4,004	3,126
	Rural	*2,782*	*2,349*
	Urban	*1,222*	*777*
24	Total	5,254	4,521
	Rural	*3,671*	*3,480*
	Urban	*1,583*	*1,041*
25	Total	32,400	33,044
	Rural	*25,366*	*26,011*
	Urban	*7,034*	*7,033*
26	Total	6,284	5,319
	Rural	*4,790*	*4,225*
	Urban	*1,494*	*1,094*
27	Total	2,363	1,795
	Rural	*1,471*	*1,244*
	Urban	*892*	*551*
28	Total	9,288	8,174
	Rural	*7,409*	*6,705*
	Urban	*1,879*	*1,469*
29	Total	1,737	1,513
	Rural	*1,230*	*1,194*
	Urban	*507*	*319*
30	Total	35,873	39,592
	Rural	*28,368*	*31,946*
	Urban	*7,505*	*7,646*
31	Total	1,276	1,317
	Rural	*994*	*1,085*
	Urban	*282*	*232*
32	Total	6,654	5,686
	Rural	*5,337*	*4,704*
	Urban	*1,317*	*982*
33	Total	1,715	1,209
	Rural	*1,364*	*958*
	Urban	*351*	*251*
34	Total	2,267	1,773
	Rural	*1,771*	*1,486*
	Urban	*496*	*287*
35	Total	26,667	23,362
	Rural	*21,137*	*18,394*
	Urban	*5,530*	*4,968*
36	Total	4,272	3,285
	Rural	*3,571*	*2,858*
	Urban	*701*	*427*
37	Total	1,136	825
	Rural	*792*	*640*
	Urban	*344*	*185*
38	Total	5,195	4,143
	Rural	*4,299*	*3,490*
	Urban	*896*	*653*
39	Total	1,230	1,090
	Rural	*995*	*926*
	Urban	*235*	*164*
40	Total	34,840	33,944
	Rural	*28,119*	*27,366*
	Urban	*6,721*	*6,578*
41	Total	1,136	967
	Rural	*952*	*839*
	Urban	*184*	*128*
42	Total	3,920	3,004
	Rural	*3,172*	*2,527*
	Urban	*748*	*477*
43	Total	1,198	903
	Rural	*979*	*760*
	Urban	*219*	*143*
44	Total	1,100	847
	Rural	*877*	*715*
	Urban	*223*	*132*
45	Total	19,716	15,565
	Rural	*15,919*	*12,258*
	Urban	*3,797*	*3,327*
46	Total	2,039	1,539
	Rural	*1,717*	*1,329*
	Urban	*322*	*210*

TABLE C-V

Single Year Age Returns—(*Contd.*)

Age Returns (1)		Males (2)	Females (3)
South Hyderabad Division (Contd.)			
47	Total	624	482
	Rural	*453*	*379*
	Urban	*171*	*103*
48	Total	3,333	2,564
	Rural	*2,801*	*2,114*
	Urban	*532*	*450*
49	Total	878	697
	Rural	*701*	*587*
	Urban	*177*	*110*
50	Total	26,503	26,849
	Rural	*21,550*	*21,347*
	Urban	*4,953*	*5,502*
51	Total	857	717
	Rural	*716*	*641*
	Urban	*141*	*76*
52	Total	2,148	1,680
	Rural	*1,778*	*1,411*
	Urban	*370*	*269*
53	Total	694	545
	Rural	*548*	*460*
	Urban	*146*	*85*
54	Total	1,055	772
	Rural	*849*	*650*
	Urban	*206*	*122*
55	Total	8,996	7,329
	Rural	*7,380*	*5,674*
	Urban	*1,616*	*1,655*
56	Total	1,466	1,286
	Rural	*1,202*	*1,109*
	Urban	*264*	*177*
57	Total	375	317
	Rural	*282*	*232*
	Urban	*93*	*85*
58	Total	1,488	1,178
	Rural	*1,293*	*1,004*
	Urban	*195*	*174*
59	Total	483	493
	Rural	*392*	*411*
	Urban	*91*	*82*
60	Total	18,835	19,172
	Rural	*15,569*	*15,430*
	Urban	*3,266*	*3,742*
61	Total	482	520
	Rural	*418*	*471*
	Urban	*64*	*49*
62	Total	1,126	974
	Rural	*957*	*826*
	Urban	*169*	*148*
63	Total	333	328
	Rural	*270*	*258*
	Urban	*63*	*70*
64	Total	405	419
	Rural	*328*	*345*
	Urban	*77*	*74*
65	Total	4,442	3,890
	Rural	*3,648*	*3,098*
	Urban	*794*	*792*
66	Total	367	345
	Rural	*301*	*302*
	Urban	*66*	*43*
67	Total	214	163
	Rural	*174*	*139*
	Urban	*40*	*24*
68	Total	574	535
	Rural	*501*	*456*
	Urban	*73*	*79*
69	Total	194	188
	Rural	*171*	*166*
	Urban	*23*	*22*
70	Total	6,479	6,996
	Rural	*5,474*	*5,698*
	Urban	*1,005*	*1,298*
71	Total	147	145
	Rural	*127*	*131*
	Urban	*20*	*14*
72	Total	391	349
	Rural	*326*	*298*
	Urban	*65*	*51*
73	Total	96	110
	Rural	*78*	*88*
	Urban	*18*	*22*
74	Total	108	108
	Rural	*89*	*98*
	Urban	*19*	*10*
75	Total	1,574	1,518
	Rural	*1,359*	*1,264*
	Urban	*215*	*254*
76	Total	165	148
	Rural	*144*	*132*
	Urban	*21*	*16*
77	Total	49	28
	Rural	*40*	*24*
	Urban	*9*	*4*
78	Total	174	186
	Rural	*146*	*160*
	Urban	*28*	*26*
79	Total	54	61
	Rural	*48*	*55*
	Urban	*6*	*6*
80	Total	2,343	2,969
	Rural	*1,974*	*2,436*
	Urban	*369*	*533*
81	Total	41	50
	Rural	*36*	*45*
	Urban	*5*	*5*
82	Total	80	114
	Rural	*72*	*102*
	Urban	*8*	*12*
83	Total	25	28
	Rural	*18*	*24*
	Urban	*7*	*4*
84	Total	35	40
	Rural	*25*	*35*
	Urban	*10*	*5*
85	Total	339	333
	Rural	*281*	*281*
	Urban	*58*	*52*
86	Total	38	34
	Rural	*34*	*27*
	Urban	*4*	*7*
87	Total	14	17
	Rural	*10*	*12*
	Urban	*4*	*5*
88	Total	33	37
	Rural	*27*	*33*
	Urban	*6*	*4*
89	Total	24	27
	Rural	*20*	*22*
	Urban	*4*	*5*
90	Total	311	460
	Rural	*250*	*355*
	Urban	*61*	*105*
91	Total	5	14
	Rural	*4*	*14*
	Urban	*1*	..
92	Total	14	16
	Rural	*12*	*13*
	Urban	*2*	*3*
93	Total	4	3
	Rural	*3*	*3*
	Urban	*1*	..
94	Total	6	8
	Rural	*5*	*6*
	Urban	*1*	*2*

Single year Age Returns —(*Concld.*)

TABLE C-V

Age Returns (1)		Males (2)	Females (3)
South Hyderabad Division (Concld.)			
95	Total	56	76
	Rural	*43*	*55*
	Urban	*13*	*21*
96	Total	11	11
	Rural	*10*	*8*
	Urban	*1*	*3*
97	Total	..	3
	Rural	..	*2*
	Urban	..	*1*
98	Total	4	12
	Rural	*3*	*10*
	Urban	*1*	*2*
99	Total	5	7
	Rural	*3*	*5*
	Urban	*2*	*2*
100	Total	21	40
	Rural	*10*	*20*
	Urban	*11*	*20*
101	Total	2	2
	Rural	..	*1*
	Urban	*2*	*1*
102	Total	1	1
	Rural	*1*	..
	Urban	..	*1*
103	Total	..	1
	Rural	..	..
	Urban	..	*1*
104	Total	1	3
	Rural	..	*1*
	Urban	*1*	*2*
105	Total	1	3
	Rural	..	*2*
	Urban	*1*	*1*
106	Total	..	..
	Rural	..	..
	Urban	..	..
107	Total	..	..
	Rural	..	..
	Urban	..	..
108	Total	1	..
	Rural	..	..
	Urban	*1*	..
109	Total	..	..
	Rural	..	..
	Urban	..	..
110	Total	1	2
	Rural	..	*1*
	Urban	*1*	*1*
111	Total	..	..
	Rural	..	..
	Urban	..	..
112	Total	..	..
	Rural	..	..
	Urban	..	..
113	Total	..	..
	Rural	..	..
	Urban	..	..
114	Total	..	..
	Rural	..	..
	Urban	..	..
115	Total	..	..
	Rural	..	..
	Urban	..	..
125	Total	..	2
	Rural	..	..
	Urban	..	*2*
Age not stated	Total	48	38
	Rural	*36*	*25*
	Urban	*7*	*8*

The Economic Tables for the 1951 Census are based on the Indian Census Economic Classification Scheme, 1951, prepared by the Registrar General, India, which is reproduced below (with all Appendices).

INDIAN CENSUS ECONOMIC CLASSIFICATION SCHEME

1. 1931 *Scheme of Occupations.*—The last occasion on which the economic characteristics of the people were not only ascertained but also classified and tabulated on an All-India basis was in the 1931 census.

The basis of classification adopted at that census was a Scheme of Occupations consisting of four Classes, 12 Sub-classes, 55 Orders and 195 Occupational Groups. The total following the occupations for each Class, Sub-class, Order and Group was given, together with sub-totals for numbers following occupations as "principal occupation" or as "working dependent" or as "subsidiary to other occupations."

2. *I.C.E.C. Scheme.*—The Scheme of Classification set out in this memorandum may be referred to as the Indian Census Economic Classification Scheme. It is based on the 1931 Scheme of Occupations. It embodies, however, extensive revision and re-arrangement designed to secure the following purposes, *viz.*,—

(*i*) to establish a comprehensive economic classification of the people as a whole, and not merely of persons who are gainfully occupied;

(*ii*) to simplify and improve the method of presentation of census economic data; and provide additional data; and

(*iii*) to secure international comparability of data as recommended by the Economic and Social Council of the United Nations.

3. *Basis of Classification—Economic Status and Means of Livelihood.*—The 1951 Census seeks to ascertain, the "economic status" and the "means of livelihood" of every person enumerated. Questions 9, 10 and 11 relate to these economic characteristics. What the enumerators are required to ascertain and record in respect of these questions is explained in Appendix I. The answers to Question 10 and the two parts of Question 9 will form the basis of classification of each individual.

4. *Livelihood Categories and classes.*—On the foregoing basis, the people will be divided into two broad livelihood categories, *viz.*, the Agricultural Classes and the Non-Agricultural Classes.

There will be four Agricultural Classes, defined as below:—

I—Cultivators of land, wholly or mainly owned; and their dependants.

II—Cultivators of land, wholly or mainly unowned; and their dependants.

III—Cultivating labourers; and their dependants, and

IV—Non-cultivating owners of land; agricultural rent-receivers; and their dependants.

There will be four Non-Agricultural Classes, defined as comprising all persons (including dependants) who derive their principal means of livelihood from—

V—Production (other than cultivation).

VI—Commerce.

VII—Transport.

VIII—Other Services and Miscellaneous Sources.

All these Classes will be referred to as Livelihood Classes.

5. *Livelihood Sub-classes.*—Each of the 8 Livelihood Classes will be divided into three sub-classes, with reference to their economic status as below:—

(*i*) Self-supporting Persons;

(*ii*) Non-earning Dependants; and

(*iii*) Earning Dependants.

The tests to be applied in determining to which subclass, any individual belongs are defined and fully explained in Appendix I.

6. *Economically active, semi-active, and passive persons.*—All non-earning dependants are economically passive. They include persons performing house-work or other domestic or personal services for other members of the same family household. But they do not include "unpaid family workers" or persons who take part along with the members of the family household in carrying on cultivation or a home industry as a family enterprise.

All earning dependants are economically semi-active only. Though they contribute to the carrying on of economic activities, the magnitude of their

individual contribution is deemed to be too small to justify their description as economically active. [Their contribution to economic activity is, however, taken into account, in the tabulation of data based on secondary means of livelihood (*vide* para. 9 below)].

All self-supporting persons are, ordinarily, economically active. But, there are certain classes and groups which constitute an exception to this rule.

These are mentioned below :—

(*i*) All self-supporting persons of Agricultural Class IV.

(*ii*) The following groups of self-supporting persons who are included in Non-Agricultural Class VIII, and derive their principal means of livelihood from miscellaneous sources (otherwise than through economic activity) :—

(*a*) Non-working owners of non-agricultural property,

(*b*) Pensioners and remittance holders,

(*c*) Persons living on charity and other persons with unproductive occupations, and

(*d*) Inmates of penal institutions and asylums*

7. *Classification of economic activities and economically active persons.*—Economic activities may be defined as including all activities of which the result is the production of useful commodities or the performance of useful services; but not including the performance of domestic or personal services by members of a family household to one another.

The most important among all economic activities is the cultivation of land (or the production of field crops). It stands in a category by itself. All other economic activities may be regarded as falling in another category which may be referred to as "Industries and Services." All these activities may be classified with reference to the nature of the commodity produced or service performed. Under the present scheme, all Industries and Services are classified in 10 divisions; and these divisions are subdivided into 88 sub-divisions, as shown in Appendix II. The scope of activities included in each sub-division is indicated by its title, as well as by the specification of groups which are comprised in them.

Economically active persons engaged in cultivation, are either cultivators or cultivating labourers —that is, they are persons of sub-class (*i*) of agricultural classes I to III.

Economically active persons engaged in Industries and Services are classifiable in the divisions and sub-divisions shown in Appendix II. All persons included in each sub-division are further divisible into three Sections, *viz.*,—

(*i*) Employers,

(*ii*) Employees, and

(*iii*) Independent Workers.

In effecting this classification, no account will be taken of whether the classified person was actually employed or unemployed on the date of enumeration. He should be allocated to that particular description of economic activity, from which he has in fact been deriving a regular (that is non-casual) income, as his principal means of livelihood.

8. *Form and Method of Tabulation.*—The replies recorded in Census slips against Census Questions 9, 10 and 11 will be used for classifying every enumerated person within the framework of economic classification of the people described above. The result will be exhibited in three tables entitled, "The Economic Tables I, II and III."

9. *Comments on Economic Tables.—Economic Table No. I*—will show the numbers of 24 livelihood sub-classes grouped under 4 agricultural classes, and 4 non-agricultural classes. A complete picture will be presented of economically active, semi-active and passive persons.

Economic Table No. II—will specify the numbers in each of the 8 classes mentioned above, who possess a secondary means of livelihood; and cross-classify them (according to the nature of such means of livelihood) under the same eight classes. [This table is designed to include not only self-supporting persons who have more than one means of livelihood, but also earning dependants—who supplement (with their own contribution) the resources provided for their maintenance by the persons on whom they are dependent. The contribution made to economic activity by economically semi-active persons (*vide* para. 6 above) will be shown by this Table].

Economic Table No. III—is limited to economically active persons. The numbers of persons engaged in industries and services as a whole, as well as in each division and sub-division thereof will be shown in this table, divided into the three sections "Employers", "Employees" and "Independent Workers."

In all three tables, the numbers are separated by sexes, as well as residence in urban and rural areas. The All-India Tables will furnish totals by States. The State Tables will furnish total by districts.

10. *Comparability.*—The principal change involved in the present Scheme is the setting up of a comprehensive economic classification of the people, as a whole; and not merely of those among them who are engaged in gainful occupation. In the process of sorting of census information, the division of the people into "livelihood classes" takes the place of the division of the people into "communities" at the former censuses.

Consistently with this main purpose, the present scheme of classification is based mainly on the Scheme of Occupations of former censuses. Comparability with the published census tables of 1931 is secured by the references to the Occupational Group numbers of the 1931 census which are found under each sub-division in Appendix II.

The United Nations Organisation has evolved a Scheme of Classification of all Economic activities known as the "International Standard Industrial Classification "Scheme. The Scheme of divisions and sub-divisions of industries and services set out in Appendix II has been framed so as to maintain comparability with data arranged in accordance with the I.S.I.C. Scheme. This is explained fully in Appendix III.

*In Hyderabad State convicts in jails and lunatics in asylums were treated as non-earning dependants. Under-trial prisoners, however, were recorded on the basis of the answers given by them.

APPENDIX I

Census Questions 9, 10 *and* 11 *and related instructions*

1. The Census is concerned with two economic characteristics of every individual—his economic status, and his means of livelihood. The scope and meaning of these expressions will appear from an explanation of three Census questions, *viz.*:—

Question 9—Economic status;

Question 10—Principal Means of Livelihood;

and

Question 11—Secondary Means of Livelihood.

2. Form of questions:

Question 9.—*Economic status*—

Part One—Dependency.—Write 1 for a self-supporting person, 2 for a non-earning dependant, and 3 for an earning dependant.* Write the answer in the first compartment.

Part Two—Employment.—If a self-supporting person earns his Principal means of livelihood as an employer write 1, as an employee write 2, as an independent worker write 3. Write 0 in other cases. Write the answer in the second compartment.

Question 10.—*Principal means of Livelihood.*—An answer to this question should be recorded on every slip. If the slip relates to a self-supporting person record his principal means of livelihood. If the slip relates to a dependant (whether earning or non-earning) record here the principal means of livelihood of the self-supporting person on whom he is dependent. The means of livelihood which provides the largest income is the Principal means of livelihood for a self-supporting person who has more than one means of livelihood. In the case of other self-supporting persons it is the only means of livelihood.

Use the following contractions.—Write 1 for a person who cultivates land owned by him; 2 for a person who cultivates land owned by another person; 3 for a person who is employed as a labourer by another person who cultivates land; 4 for a person who receives rent in cash or kind in respect of land which is cultivated by another person.

For all other means of livelihood write fully and clearly what the person does in order to earn his livelihood and where he does it.

Question 11.—*Secondary means of livelihood.*—For a self-supporting person who has more than one means of livelihood write the means of livelihood next in importance to his principal means of livelihood. For an earning dependant write the means of livelihood which provides the earning. Use contractions given in question 10.

For a self-supporting person who has only one means of livelihood write 0. In the case of a non-earning dependant also, write 0.

3. *Question* 9—*Economic Status.*—This question is in two parts. The first part requires the labelling of every person as "a self-supporting person," or "an earning dependant" or "a non-earning dependent." Every single human being must be allotted one of these labels and not more than one of them, and this will be referred to as his Primary Economic Status.

The second part of the question has no application to non-earning dependants or to earning dependants. It relates only to self-supporting persons; and even

*In Hyderabad State 2 was written for earning dependents and 3 for non-earning dependents.

27
CS
Y216H
1951.9.25
147525
Census-600 006.

among them, those exceptional cases of self-supporting persons who support themselves without gainful occupation or economic activity (*e.g.* rentiers and pensioners) are not covered. All others (that is, all those self-supporting persons who are both economically active and gainfully occupied) are to be allotted one or other of the three labels *viz.*, "Employer"; "Employee"; or "Independent Worker"; and this will be referred to as his Secondary Economic Status.

The following extracts from the model-instructions to enumerators explain the criteria to be applied and the treatment of border-line cases.

"Where a person is in receipt of an income, *and that income is sufficient at least for his own maintenance* then he (or she as the case may be) should be regarded as a "self-supporting person." Such income may be in cash or kind.

Anyone who is not a "self-supporting person" in this sense is a "dependant". A dependant may be either an "earning dependant" or a "non-earning dependant"; the test is whether or not he secures a regular income, even though it may be small. Where the income which he secures is not sufficient to support him, that person is an 'earning dependant'. A person who does not secure any income either in cash or in kind, is a 'non-earning dependant'.

Where two or more members of a family household jointly cultivate land and secure an income therefrom, each of them should be regarded as earning a part of the income. None of them, is, therefore, a non-earning dependant. Each of them should be classed as either a self-supporting person or an earning dependant, according to the share of income attributable to him (or her). The same applies to any other business carried on jointly.

This does not mean that anyone *who works* is necessarily a self-supporting person or an earning dependant. Thus, for instance, a housewife who cooks for the family, brings up the children or manages the household is doing very valuable work. Nevertheless, her economic status is that of a non-earning dependant, if she does not also secure an income.

(An) Employer (is) only that person who has necessarily to employ other persons *in order to carry on the business from which he secures his livelihood.* A person (who) employs a cook or other person for domestic service should not be recorded as an employer merely for that reason.

Persons employed as managers, superintendents, agents, etc. (who) control other workers are also employees only, and should not be recorded as employers.

An independent worker means a person who is not employed by anyone else and who does not also employ anybody else in order to earn his livelihood."

4. *Question* 10—*Principal Means of Livelihood.*—"Means of Livelihood" of any individual ordinarily means the gainful occupation which forms the source from which that income which is utilised for his maintenance is normally derived; but it is more comprehensive, inasmuch as in exceptional cases, income may be secured without gainful occupation. "Principal Means of Livelihood" means the same thing as "Means of Livelihood" for every person who has only one means of Livelihood. Where a person has more than one, that which gives him the greater part of his income is his "Principal Means of Livelihood." In the sense thus defined, every human being, without any exception, has a Principal Means of Livelihood—whether or not he is a self-supporting person. Every non-earning dependant is maintained exclusively by the income of some self-supporting person on whom he is dependent. Consequently, the Principal Means of Livelihood of the latter is required to be recorded as the Principal Means of Livelihood of the former. The same rule applies to Earning Dependants also (no attempt being made to assess the degree of sufficiency of his own income or the extent of his dependence on others).

Agricultural and non-agricultural means of livelihood are distinguished by the manner in which enumerators are required to record the answers to this question. This is important for purposes of subsequent classification of the answers. The following extracts from instructions are relevant:—

"Four simple contractions have been provided which will cover most cases where the livelihood is dependent on agriculture—Write 1 for a person who cultivates land owned by him; 2 for a person who cultivates land owned by another person; 3 for a person who is employed as a labourer by another person who cultivates land; 4 for a person who receives rent in cash or kind in respect of land which is cultivated by another person. If you find that a person falls under two of these categories note that category which provides the largest income against question 10 and the second against question 11. No note need be taken of more than two such categories in any case.

In all other cases.....Write fully and clearly what the person does in order to earn his livelihood and where he does it. There are three lines on the slip provided for answering this question. Use them fully. Avoid vague and general terms. Do not write "service", or "labour". If you are enumerating a trader, describe the articles in which he is carrying on trade and state clearly whether he is a wholesale trader or a retail trader. A retail trader, sells to the public. A wholesale trader does not. If you are enumerating a factory worker give the name of the factory or the product it makes. *e.g.*, coal mine, jute factory, cotton mill, etc."

[NOTE.—The word "owned," used in relation to land, includes every tenure which involves the right of permanent occupancy of land for purposes of cultivation. Such right should be heritable; it may be, but need not necessarily be also transferable].

5. *Question* 11—*Secondary Means of Livelihood.*—A self-supporting person may or may not have more than one means of livelihood. If he has more than one, that which provides the greatest income is recorded under question 10 as the "Principal Means of Livelihood" and the next under Question 11 as the "Secondary Means of Livelihood". It has been laid down that no note should be taken of more than two such means of livelihood in any case.

The answer to this question is invariably 'Nil' for non-earning dependents. *Exhypothesi* they secure no income; they are supported by the Principal Means of Livelihood of the persons on whom they are dependent which alone is taken to be their only means of livelihood.

In the case of every earning-dependent, there are two means of livelihood which are combined in order to support him. One is the Principal Means of Livelihood of the person on whom he is dependent. The other is the source wherefrom he secures his own income. The former is always to be treated as the "Principal Means of Livelihood" of the "earning dependent;" and the latter as his "Secondary Means of Livelihood".

6. Further elucidation of the scope and implications of these questions has been provided in supplementary instructions in the form of question and answer.

These are extracted below:—

I—*Census Question* 9 (1)—

Question 1.—In the Instructions the words are "the test is whether he secures a regular income, even though it may be small. Does the use of word 'regular' rule out persons who earn an income by seasonal employment?

Answer.—No. The word 'regular' is used in the sense of 'non-casual'. It is not intended to be confined only to income derived from continuous employment. It also includes income derived from seasonal employment. What it does exclude is individual income accruing casually and not constituting a source of income which is regularly depended upon.

Question (2).—The word 'self-supporting' as defined in the instructions, means any person whose income is sufficient at least for his own maintenance. Does this mean that an income sufficient for one man is self-supporting income? What about his direct dependents—wife, children etc.?

Answer.—Yes. The instructions mean what they say. A person must be deemed to be self-supporting if his income (such as it is) is sufficient to support him individually at his present level of living (such as it is). He does not cease to be self-supporting merely for the reason that he, his wife and children taken together are not maintained by his own income.

If the wife and children have no income of their own, they are non-earning dependents. The instructions provide that their principal means of livelihood should be deemed in every case to be the same as that of the person on whom they are dependent. This would in most cases be the husband or father who will also be the head of the household. In those exceptional cases where the husband or father is *not* the head of the household, and is also not able to support anyone but himself, then the head of the household in which the non-earning dependent is living is the person on whom he (or she) is dependent.

Remember—every "family household" is (collectively) self-supporting; otherwise it would not exist. The surplus of self-supporting persons within a family household is in every case sufficient to meet the deficit on the earning and non-earning dependents in that family household.

Question (3).—In the instructions it is recorded that if two or more members of the family household jointly cultivate land they would be classed as self-supporting or earning dependent "according to the share of income attributable to him or her". How are these shares to be assigned? What about females who, in some cases, take an active part in agricultural operations?

Answer.—The share of the income attributable to a person is what the head of the household (or whoever is the managing member) deems it to be. No attempt should be made to make a detailed calculation of this share. All that has to be ascertained is whether (in the opinion of the head of the household or managing member) the member concerned is entitled to a share which would be sufficient to cover the cost of his own maintenance.

If the answer is 'yes,' he is 'self-supporting;' if the answer is 'no' he is an 'earning dependent'.

The considerations are exactly the same whether the individual is a male or a female, an adult or a non-adult.

II—*Census Question* 9(2)—

Question (4).—Are doctors and lawyers, who employ compounders and clerks independent workers or employers ?

Answer.—They are employers. A doctor employs a compounder in order to relieve him of part of the work connected with the business on which he is engaged and by which he secures his livelihood. A lawyer employs a clerk for a like purpose.

Question (5).—A money-lender employs four persons to realise interest. Is he an employer or independent worker ?

Answer.—He is an employer. He would be an employer even if he employed only one person provided that person was regularly employed and derived his principal means of livelihood by such employment. Casual employment, or part-time employment which does not provide the principal means of livelihood of the person employed, should not be taken into account.

Question (6).—What is the status of tenants or zamindars who do not cultivate themselves but employ labourers ?

Answer.—If they employ others they are 'employers'—provided the purpose of the employer and the nature of the employment are as stated in the answers to the two preceding questions.

Question (7).—What is the status of beggars; orphans in orphanages; convicts in jails ?

Answer.—They fall in none of the three categories. Record 0 for them.

III—*Census Question* 10—

Question (8).—What is the category of a minor, a blind person or a lady who has land in his or her name but gets it cultivated by labourers. Category 1 or Category 4 ?

Answer.—Learn to distinguish between "cultivation of the land", and "performance of labour necessary for cultivating the land". There are, of course, millions of persons who perform both functions—but the functions are distinguishable and should be distinguished. The man who takes the responsible decisions which constitute the direction of the process of cultivation (*e.g.*, when and where to plough, when and what to sow, where and when to reap and so on); it is this person who should be referred to as the cultivator, even though he does not perform any manual labour whatever. The man who ploughs, or sows, or reaps, under the directions of someone else is not the cultivator—but a cultivating labourer, a different thing altogether.

The cultivator may be the owner of the land cultivated. In that case he is category 1, whether or not he also combines in himself the functions of a cultivating labourer.

Alternatively, the cultivator may be a lessee, an agent or manager (paid or unpaid). Even in this case it is immaterial whether this lessee or agent or manager also combines in himself, the functions of a cultivating labourer; he (the cultivator) is category 2, and the other person (the owner) is category 4.

Applying these principles, the answer to the question put depends on whether the minor, blind person, or lady does or does not actually direct the process of cultivation. If the person does this, the answer is category 1; otherwise, the answer is category 4.

APPENDIX II

Statement showing the Divisions and Sub-divisions of Industries and Services [Indian Cenus Economic Classification (I. C. E. C.) Scheme]

Division 0—Primary Industries not elsewhere specified (Sub-divisions 6, Groups 21)

0.1 *Stock Raising*

0.11 Herdsmen and shepherds.

0.12 Breeders and keepers of cattle and buffaloes.

0.10 Breeders and keepers of other large animals including transport animals.
(1931 Groups 21 to 28, I.S.I.C. Major Group 0.1 Part)

0.2 *Rearing of small animals and insects*

0.21 Poultry farmers.

0.22 Beekeepers.

0.23 Silkworm rearers.

0.24 Cultivators of Lac.

0.20 Rearers of other small animals and insects.
(1931 Groups 24 to 26, I.S.I.C. Major Group 0.1 Part)

0.3 *Plantation Industries*

Owners, managers and workers in

0.31 Tea plantation.

0.32 Coffee Plantation.

0.33 Rubber plantation.

0.30 All other plantations but not including the cultivation of special crops in conjunction with ordinary cultivation of field crops.
(1931 Groups 9 to 15, I.S.I.C. Major Group 0.1 Part)

0.4 *Forestry and collection of products not elsewhere specified and woodcutting*

0.40 Planting, replanting and conservation of forests (including forest officers, rangers and guards).

0.41 Charcoal burners.

0.42 Collectors of forest produce and lac.

0.43 Woodcutters.

0.44 Cow dung collectors and cow dung cake makers. (1931 Groups 17 to 20, I.S.I.C. Major Group 0.2)

0.5 *Hunting (including trapping and Game Propagation)*

(1931 Group 28, I.S.I.C. Major Group 0.3).

0.6 *Fishing*

0.60 Fishing in sea and inland waters including the operation of fish farms and fish hatcheries.

0.61 Gatherers of chanks and pearls.

0.62 Gatherers of sea weeds, sea shells, sponges and other water products.
(1931 Group 27, I.S.I.C. Major Group 0.4)

Division 1—Mining and quarrying (Sub-divisions 8, Groups 12)

1.0 *Non-metallic mining and quarrying not otherwise classified—including* mining and quarrying of such materials as percious and semi-precious stones, asbestos, gypsum, sulphur, asphalt, bitumen.
(1931 Groups 39 and 41, I.S.I.C. Major Group 19 Part)

1.1 *Coal mining.*—Mines primarily engaged in the extraction of anthracite and of soft coals such as bitumenous, sub-bitumenous and lignite.
(1931 Group 35, I.S.I.C. Major Group 11)

1.2 *Iron ore mining*

(1931 Group 30, I.S.I.C. Group 121)

1.3 *Metal mining except iron ore mining*

1.31 Gold.

1.32 Lead, silver and zinc.

1.33 Manganese.

1.34 Tin and wolfram.

1.30 Other metallic minerals.
(1931 Groups 29 and 31 to 34, I.S.I.C. Group 122)

1.4 *Crude Petroleum and Natural Gas*

Oil Well and Natural Gas, well operations (including drilling) and oil or bitumenous sand operations.
(1931 Group 36, I.S.I.C. Major Group 13)

1.5 *Stone-quarrying, clay and sand pits*

Extraction from the earth of stone, clay sand and other materials used in building or manufacture of cement.
(1931 Group 37, I.S.I.C. Major Group 14)

1.6 *Mica*

(1931 Group 38, I.S.I.C. Group 19 Part)

1.7 *Salt, saltpetre and saline substances*
(1931 Group 40, I.S.I.C. Group 19 Part)

Division 2—Processing and manufacture-foodstuffs, Textiles, Leather and Products thereof (Sub-divisions 10, Groups 39)

2.0 *Food Industries otherwise unclassified*

2.01 Canning and preservation of fruits and vegetables.

2.02 Canning and preservation of fish.

2.03 Slaughter, preparation and preservation of meat.

2.00 Other food industries.
(1931 Groups 73, 79 and 80, 81 Part. I.S.I.C. Groups 201, 203, 204 and 208)

2.1 *Grains and pulses*

2.11 Hand pounders of rice and other persons engaged in manual dehusking and all types of flour grinding.

2.12 Millers of cereals and pulses.

2.13 Grain parchers and makers of blended and prepared flour and other cereal and pulse preparations.

2.10 Other processes of grains and pulses.
(1931 Groups 71, 72 I.S.I.C. Group 205)

2.2 *Vegetable oil and dairy products*

2.21 Vegetable oil pressers and refiners.

2.22 Manufacturers of hydrogenated oils.

2.23 Milkmen, makers of butter, cheese, ghee and other dairy products.
(1931 Groups 68 and 81 Part. I.S.I.C. Groups 202 and 312)

2.3 *Sugar Industries*

2.31 Gur manufacture.

2.30 Other manufactures and refining of raw sugar, syrup and granulated or clarified sugar from sugarcane or from sugar beets.

(1931 Group 74, I.S.I.C. Group 207)

2.4 *Beverages*

2.41 Brewers and distillers.

2.42 Toddy drawers.

2.43 Ice-manufacturers.

2.40 Manufacture of aerated and mineral waters and other beverages.

(1931 Groups 76, 77 and 67, I.S.I.C. Major Group 21)

2.5 *Tobacco*

2.51 Manufacture of bidis.

2.50 Manufacture of tobacco products (other than bidis) such as cigarettes, cigars, cheroots and snuff. Stemming, redrying and other operations connected with preparing raw leaf tobacco for manufacturing are also included.

(1931 Group 78, I.S.I.C. Major Group 22)

2.6 *Cotton textiles*

2.61 Cotton ginning, cleaning and pressing.

2.62 Cotton spinning, sizing and weaving.

2.63 Cotton dyeing, bleaching, printing, preparation and sponging.

(1931 Groups 42, 43 and 49, I.S.I.C. Major Group 23 Part)

2.7 *Wearing apparel (except footwear) and made up textile goods*

2.71 Tailors, milliners, dress makers and darners.

2.72 Manufacturers of hosiery, embroiderers, makers of crepe, lace and fringes.

2.73 Fur dressers and dyers.

2.74 Hat makers and makers of other articles of wear from textiles.

2.75 Manufacture of house furnishing of textiles.

2.76 Tent makers.

2.70 Makers of other made-up textile goods including umbrellas.

(1931 Groups 52, 83-84, Part of 89, I.S.I.C. Major Group 248, 244)

2.8 *Textile Industries otherwise unclassified*

2.81 Jute pressing, baling, spinning and weaving.

2.82 Woollen spinning and weaving.

2.83 Silk reeling, spinning, twisting and weaving.

2.84 Hemp and flax spinning and weaving.

2.85 Manufacture of rayon, weaving of rayon fabrics, and production of staple fabric yarn.

2.86 Manufacture of rope, twine, string and other related goods from cocoanut, aloes, straw, linseed and hair.

2.80 All other (including insufficiently described) textile industries, including artificial leather and cloth.

(1931 Group 44-48 and 50, I.S.I.C. Major Group 23 part)

2.9 *Leather, leather products and footwear*

2.91 Tanners and all other workers in leather.

2.92 Cobblers and all other makers and repairers of boots, shoes, sandals and clogs.

2.90 Makers and repairers of all other leather products.

(1931 Group 51, 82, I.S.I.C. Major Group 29, Groups 241 and 242)

Division 3—Processing and manufacture—Metals, Chemicals and Products thereof (Sub-divisions 9, Groups 33)

3.0 *Manufacture of metal products, otherwise unclassified*

3.01 Blacksmiths and other workers in iron and makers of implements including horse shoes.

3.02 Workers in copper, brass and bell metal.

3.03 Workers in other metals.

3.04 Cutlers and surgical and veterinary instrument makers.

3.05 Workers in mints, die sinkers, locksmiths etc.

3.06 Makers of arms, guns, etc., including workers in ordnance factories.

(1931 Group 58, 62 Part, I.S.I.C. Major Group 35)

3.1 *Iron and steel (Basic Manufacture)*

Manufacture of iron and steel, including all processes such as smelting and refining; rolling and drawing; and alloying and the manufacture of castings, forgings and other basic forms of ferrous metals.

(1931 Group 57 Part, I.S.I.C. Group 341)

3.2 *Non-Ferrous Metals (Basic Manufacture)*

Smelting and refining, rolling, drawing and alloying and the manufacture of castings, forgings and other basic forms of non-ferrous metals

(1931 Group 57 Part, I.S.I.C. Group 342)

3.3 *Transport Equipment*

3.31 Building and repairing of ships and boats.

3.32 Manufacture, assembly and repair of Railway equipment, motor vehicles and bicycles.

3.33 Manufacture of aircraft.

3.34 Coach builders and makers of carriages, palki, rickshaw etc. and wheel wrights.

3.30 Manufacture of all other transport equipment.

(1931 Group 91, 92 and 93 I.S.I.C. Major Group 38)

3.4 *Electrical machinery, apparatus, appliances and supplies*

3.41 Manufacture of electric lamps.

3.42 Manufacture of electric fans and other accessories.

3.43 Manufacture of electric wire and cable.

3.40 Manufacture of electrical generating, transmission and distribution apparatus; electrical household appliances other than lights and fans; electrical equipment for motor vehicles, aircraft and railway locomotives and cars; communication equipment and related products, including radios, phonographs, electric batteries, X-Ray and therapeutic apparatus; electronic tubes, etc.

(1931 Group 94 Part, I.S.I.C. Major Group 37)

3.5 *Machinery (other than electrical machinery) including Engineering Workshops*

3.51 Engineering workshops engaged in producing machine and equipment parts.

3.52 Machanics unspecified.

(1931 Group 58—62 Part and Group 190 I.S.I.C. Major Group 36.)

3.6 *Basic Industrial Chemicals, Fertiliser and Power Alcohol*

3.61 Manufacture of basic industrial chemicals such as acids, alkali salts.

3.62 Dyes, explosives and fireworks.

3.63 Synthetic resins and other plastic materials (including synthetic fibres and synthetic rubber).

3.64 Chemical fertilisers.

3.65 Power Alcohol.

(1931 Group 66 Part and 70 Part, I.S.I.C. Group 311.)

3.7 *Medical and Pharmaceutical Preparations*

(1931 Group 70 Part, I.S.I.C. Group 319 Part).

3.8 *Manufacture of chemical products otherwise unclassified*

3.81 Manufacture of perfumes, cosmetic and other toilet preparations.

3.82 Soaps and other washings and cleaning compounds.

3.83 Paints, varnishes and lacquers and polishes.

3.84 Ink.

3.85 Matches.

3.86 Candle.

3.87 Starch.

3.80 Other chemical products.

(1931 Group 70 Part, I.S.I.C. Group 319 Part.)

Division 4—Processing and Manufacture—Not elsewhere specified (Sub-divisions 10, Groups 30)

4.0 *Manufacturing Industries otherwise unclassified*

4.01 Manufacture of professional scientific and controlling instruments (but not including cutlery, surgical or veterinary instruments).

4.02 Photographic and optical goods.

4.03 Repair and manufacture of watches and clocks.

4.04 Workers in precious stones, precious metals and makers of jewellery and ornaments.

4.05 Manufacture of musical instruments and appliances.

4.06 Stationery articles other than paper and paper products.

4.07 Makers of plastic and celluloid articles other than rayon.

4.08 Sports goods makers.

4.09 Toy makers.

4.00 Other miscellaneous manufacturing industries, including bone, ivory, horn, shell, etc.

(1931 Groups 53, 96—99, I.S.I.C. Major Group 39.)

4.1 *Products of petroleum and coal*

4.11 Kerosene and petroleum refineries.

4.12 Coke ovens.

4.10 Other manufactures of products from petroleum and coal.

(1931 Group 69, I.S.I.C. Major Group 32)

4.2 *Bricks, tiles and other structural clay products*

Structural clay products such as bricks, tiles, etc.

(1931 Group 64, I.S.I.C. Group 331.)

4.8 *Cement—Cement pipes and other cement products*

Manufacture of cement, cement pipes and cement concrete products.

(1931 Group 65 Part, I.S.I.C. Group 334)

4.4 *Non-metallic mineral products*

4.41 Potters and makers of earthen ware.

4.42 Makers of porcelain and crockery.

4.43 Glass bangles, glass beads, glass necklaces, etc.

4.44 Makers of other glass and crystal ware.

4.40 Lime burners and makers of other miscellaneous non-metallic mineral products.

(1931 Group 63, 65 Part and 90 Part, I.S.I.C., Groups 332, 333, 339.)

4.5 *Rubber products*

(1931 Group 99 Part, I.S.I.C. Major Group 30.)

4.6 *Wood and wood products other than furniture and fixtures*

4.61 Sawyers.

4.62 Carpenters, turners and joiners.

4.63 Veneer and plywood makers, match veneer and splint makers

4.64 Basket makers.

4.60 Other industries of woody materials, including leaves, but not including furniture or fixtures.

(1931 Group 54, 55, 56, I.S.I.C. Major Group 25.)

4.7 *Furniture and fixtures*

Manufacture of household, office, public building, professional and restaurant furniture; office and store fixtures, screens, shades, etc., regardless of material used.

(1931 Group 88 and 89 Part, I.S.I.C., Major Group 26.)

4.8 *Paper and paper products*

Manufacture of paper and paper board and articles of pulp, paper and paper board.

(1931 Group 70 Part, I.S.I.C. Major Group 27.)

4.9 *Printing and Allied Industries.*

4.91 Printers, lithographers, engravers.

4.92 Bookbinders and stitchers.

(1931 Group 95, I.S.I.C. Major Group 28.)

Division 5—Construction and Utilities (Sub-divisions 8, Groups 13)

5.0 *Construction and maintenance of works otherwise unclassified*

5.1 *Construction and maintenance Buildings*

5.11 Masons and bricklayers.

5.12 Stone-cutters and dressers.

5.13 Painters and decorators of house.

5.14 Persons engaged in construction of building with bamboo or other materials.

5.10 Other persons engaged in the construction or maintenance of buildings other than buildings made of bamboo or similar materials.

(1931 Group 90, I.S.I.C. Major Group 40 Part.)

5.2 *Construction and maintenance Roads, Bridges and other Transport Works*

(1931 Group 105, 106 and Part of 113, I.S.I.C. Major Group 40 Part.)

5.3 *Construction and Maintenance— Telegraph and Telephone Lines*

(I.S.I.C. Major Group 40 Part.)

5.4 *Construction and Maintenance operations Irrigation and other agricultural works including contour bunding, terracing and land reclamation operations*

(1931 Group 103-104 Part, I.S.I.C. Major Group 40 Part.)

5.5 *Works and Services—Electric Power and Gas supply*

5.51 Electric supply—generation and distribution.

5.52 Gas supply—generation and distribution.

(1931 Group 94 Part, I.S.I.C. Major Group 51.)

5.6 *Works and Services—Domestic and Industrial water supply*

(1931 Group 161 Part, I.S.I.C. Group 521.)

5.7 *Sanitary Works and Services.—Including scavengers*

(1931 Group 100 and 161 Part, I.S.I.C. Group 522)

Division 6—Commerce (Sub-divisions 9, Groups 17)

6.0 *Retail trade otherwise unclassified*

6.01 Hawkers and Street Vendors otherwise unclassified.

6.02 Dealers in drugs and other chemical stores.

6.03 Publishers, Booksellers and Stationers.

6.00 General Storekeepers, shopkeepers and persons employed in shops otherwise unclassified.

(1931 Groups 119—125 Part, 138—152 Part, I.S.I.C. Major Group 61 Part.)

6.1 *Retail trade in foodstuffs (including beverages and narcotics)*

6.11 Retail dealers in grain and pulses; sweetmeats, sugar and spices, dairy products, eggs and poultry; animals for food; fodder for animals; other foodstuffs, vegetables and fruits.

6.12 Vendors of wine, liquors, aerated waters and ice in shops.

6.13 Retail dealers in tobacco, opium and ganja.

6.14 Hawkers and street-vendors of drink and foodstuffs.

6.15 Retail dealers in pan, bidis and cigarettes.

(1931 Group 126, 128, 129—137 Part, I.S.I.C. Major Group 61 Part.)

6.2 *Retail trade in fuel (including petrol)*

6.21 Petroleum distributors.

6.20 Retail dealers (including hawkers and street-vendors) in firewood, charcoal, coal, cow dung and all other fuel except petroleum.

(1931 Group 145 Part, 125 Part, I.S.I.C. Major Group 61 Part.)

6.3 *Retail trade in textile and leather goods*

Retail trade (including hawkers and street-vendors) in piece goods, wool, cotton, silk, hair, wearing apparel, made up textile goods, skin, leather, furs, feathers, etc.

(1931 Groups 117-118 Part, I.S.I.C. Major Group 61 Part.)

6.4 *Wholesale trade in foodstuffs*

Wholesale dealers in grains and pulses, sweetmeats, sugar and spices; dairy products, eggs and poultry, animal for food, fodder for animals, other foodstuffs, wholesale dealers in tobacco, opium and ganja.

(1931 Group 129-137 Part, I.S.I.C. Major Group 61 Part.)

6.5 *Wholesale trade in commodities other than foodstuffs*

(1931 Group 117-125 Part, 138-150 Part, I.S.I.C. Major Group 61 Part.)

6.6 *Real Estate*

House and estate agents and rent collectors except agricultural land.

(1931 Group 116 Part, I.S.I.C. Major Group 64.)

6.7 *Insurance*

Insurance carriers and all kinds of insurance agents and other persons connected with insurance business.

(1931 Group 115 Part, I.S.I.C. Major Group 63.)

6.8 *Money lending, banking and other financial business*

Officers, employees of joint stock banks and co-operative banks, Munims, agents or employees of indigenous banking firms, individual money lenders, exchangers, and exchange agents, money changers and brokers and their agents.

(1931 Group 115 Part, I.S.I.C. Major Group 62.)

Division 7—Transport, Storage and Communication (Sub-divisions 10, Groups 11)

7.0 *Transport and communications otherwise unclassified and incidental services*

7.1 *Transport by road*

Owners, managers and employees connected with mechanically driven and other vehicles (excluding domestic servant) palki, etc., bearers and owners, pack elephant, camel, mule, ass and bullock owners and drivers, porters and messengers, persons engaged in road transport not otherwise classified, including freight transport by road, the operation of fixed facilities for road transport such as toll roads, highway bridges, terminals and parking facilities.

(1931 Groups 107-111, I. S. I. C. Groups 712-714.)

7.2 *Transport by water*

Owners and employees, officers, mariners, etc. of ships plying on the high seas, ships and boats plying on inland and coastal waters, persons employed in harbours, docks, rivers and canals, including pilots, ship brokers.

(1931 Groups 102 and 103-104 Part, I.S.I.C. Groups 715-716.)

7.3 *Transport by Air*

Persons concerned with airfields and aircraft other than construction of airfields and airports.

(1931 Group 101 Part, I.S.I.C. Group 717.)

7.4 *Railway transport*

7.41 Railway employees of all kinds except those employed in manufacture, assembly and

repair of railway equipment and those employed on construction works.

7.42 Railway porters.
(1931 Group 112-113 Part, I. S. I. C. Group 711.)

7.5 *Storage and warehousing*

The operation of storage facilities such as warehouses, cold storage, safe deposits when such storage is offered as an independent service.

(1931 Group 116 Part, I.S.I.C. Major Group 72.)

7.6 *Postal Services*

(1931 Group 114 Part, I.S.I.C. Major Group 73 Part.)

7.7 *Telegraph Services*

(1931 Group 114 Part, I.S.I.C. Major Group 73 Part.)

7.8 *Telephone Services*

(1931 Group 114, I.S.I.C. Major Group 73 Part.)

7.9 *Wireless Services*

(1931 Group 114, I.S.I.C. Major Group 73 Part.)

Division 8—Health, Education and Public Administration (Sub-divisions 9, Groups 21)

8.1 *Medical and other Health Services*

8.11 Registered medical practitioners.

8.12 Vaids, Hakims, and other persons practising medicine without being registered.

8.13 Dentists.

8.14 Midwives.

8.15. Vaccinators.

8.16 Compounders.

8.17 Nurses.

8.18 Veterinary surgeons and veterinary doctors.

8.10 All other persons employed in hospitals or other public or private establishments rendering medical or other health services; but not including scavengers or other sanitary staff.

(1931 Group 169—178, I.S.I.C. Group 822.)

8.2 *Educational Services and Research (If production is on small scale, productive enterprisers attached to a research or training institution.)*

8.21 Professors, lecturers, teachers and research workers employed in Universities, Colleges and Research Institutions.

8.22 All other professors, lecturers and teachers.

8.20 Managers, clerks and servants of educational and research institutions including Libraries and Museums, etc.
(1931 Group 174-175 and 180, I.S.I.C. Groups 821 and 829 Part.)

8.3 *Army, Navy and Air Force*

8.31 Army.

8.32 Navy.

8.33 Air Force.

(1931 Group 153—156, I.S.I.C Major Group 81 Part.)

8.4 *Police (other than village watchmen)*

(1931 Group 157, I.S.I.C. Major Group 81 Part.)

8.5 *Village officers and servants, including village watchmen*

(1931 Group 158, 162, I.S.I.C. Major Group 81 Part.)

8.6 *Employees of Municipalities and Local Boards*

(including Panchayats but not including persons classifiable under any other division or sub-division).

(1931 Group 161, I.S.I.C. Major Group 81 Part.)

8.7 *Employees of State Governments* (but not including persons classifiable under any other division or sub-division.)

(1931 Group 159 and 150 Part, I.S.I.C. Major Group 81 Part.)

8.8 *Employees of the Union Governments* (but not including persons classifiable under any other division or sub-division).

(1931 Group 159 and 160 Part, I.S.I.C. Major Group 81 Part.)

8.9 *Employees of Non-Indian Governments.*

(1931 Group 160 Part, I.S.I.C. Major Group 81 Part.)

Division 9—Services not elsewhere specified (Sub-divisions 9, Groups 20)

9.0 *Services otherwise unclassified.*

9.1 *Domestic services (but not including services rendered by members of family households to one another)*

9.11 Private motor drivers and cleaners.

9.12 Cooks.

9.13 Gardeners. *(If specifically found to be domestic servants).*

9.10 Other domestic servants.

(1931 Group 186-187, I.S.I.C. Group 841.)

9.2 *Barbers and beauty shops*

Barbers, hair dressers and wig makers, tatooers, shampooers, bath houses.

(1931 Group 86-87, I.S.I.C. Group 845.)

9.3 *Laundries and Laundry services*

Laundries and laundry services, washing and cleaning.

(1931 Group 85, I.S.I.C. Group 844.)

9.4 *Hotels, restaurants and eating houses*

(1931 Group 127, I.S.I.C. Groups 842-843.)

9.5 *Recreation services*

Production and distribution of motion pictures and the operation of cinemas and allied services, Managers and employees of theatres, opera companies, etc., musicians, actors, dancers, etc., conjurers, acrobats, wrestlers, pahalwans, recitors, exhibitors of curiosities and wild animals, radio broadcasting studios.

(1931 Group 182-184, I.S.I.C. Major Group 83)

9.6 *Legal and business services*

9.61 Lawyers of all kinds, including qazis, law agents and mukhtiars.

9.62 Clerks of lawyers, petition writers, etc.

9.63 Architects, Surveyors, Engineers and their employees (not being State servants)

9.64 Public Scribes, Stenographers, Accountants, Auditors.

9.65 Managers, clerks, servants and employees of Trade Associations, Chamber of Commerce, Board of Trade, Labour Organisation and similar organisation of employers and employees.

(1931 Group 167, 168, 176 and 177, I.S.I.C. Group 825-827)

9.7 *Arts, letters and journalism*

9.71 Artists, sculptors and image makers.

9.72 Authors, editors, journalists and press employees.

9.73 Photographers.

(1931 Group 178 Part, 179, I.S.I.C. Group 829 Part.)

9.8 *Religious, Charitable and Welfare Services*

9.81 Priests, Ministers, Monks, Nuns, Sadhus, Religious mendicants and other religious workers.

9.82 Servants in religious edifices, burial and burning grounds, pilgrim conductors and circumcisors, etc.

9.83 Managers and employees of organisations and institutions rendering charitable and other welfare services.

(1931 Groups 163 to 166, I.S.I.C. Groups 823 and 824)

APPENDIX—III

NOTE ON THE RELATIONSHIP BETWEEN THE INDIAN CENSUS ECONOMIC CLASSIFICATION (I.C.E.C.) SCHEME AND THE INTERNATIONAL STANDARD INDUSTRIAL CLASSIFICATION (I.S.I.C.) SCHEME OF THE UNITED NATIONS.

1. *Comparison with I.S.I.C. Scheme.*—The United Nations Organisation has evolved a Scheme of Classification of all economic activities known as the "International Standard Industrial Classification" Scheme. The Economic and Social Council of the United Nations has recommended the use of this Scheme by all member Governments "either by adopting this system of classification as a national standard, or rearranging their statistical data in accordance with this system for purposes of international comparability". The present scheme of classification gives effect to the latter of the two alternative forms of this recommendation. There are 10 divisions and 44 major groups of economic activities under the I.S.I.C. Scheme which include Agriculture and, in addition, correspond to the 10 Divisions and 88 Sub-Divisions of Industries and Services under the I.C.E.C. Scheme. The elements of the I.C.E.C. Scheme which correspond to each individual Division and each individual Major Group of the I.S.I.C. Scheme are set out in Appendix IV.

2. *Unit of Classification.*—Under the I.S.I.C. Scheme, the Unit of Classification is the organised "Establishment". The commodity produced or the service performed as a result of the work of the organised establishment is the criterion for classifying the establishment. The classification of the establishment is the classification of every member of the establishment.

Under the present (I.C.E.C.) Scheme the unit of classification is, in every case, the individual. All employers and all independent workers will be classified with reference to the commodity produced or service performed by them individually—this will be same as in the I.S.I.C. Scheme there being no question of an "establishment" distinct from the individual in these cases.

As regards "Employees", all persons engaged in production, commerce or transport (and not being domestic servants) will be classified under the appropriate sub-divisions with reference to their own activity, and without reference to that of their employer. Domestic servants will all be classed in one sub-division without reference to the nature of their work. All other employees (including all managerial and supervisory employees, clerical services, messengers, watchmen and unskilled labour of every description) will be classified with reference to the commodity produced or service rendered by their employers.

Thus, there is a technical distinction regarding the unit of classification adopted in the two Schemes. This is unavoidable having regard to the nature of the questions which alone can be put in a general population census in India. Nevertheless, there will be no difference between the two Schemes except as regards the allocation of those "employees" who are individually engaged in activities classifiable as production, commerce or transport, and who are employed in "establishments" whose main purpose is classifiable differently from the activity of the individual employee. The proportion of employees of this kind to the total of all active workers in industries and services (as they are organised at present in India) is unlikely to be large enough to make a significant difference to the comparability of data classified under the two Schemes.

APPENDIX IV

Statement showing the relation of elements in the I.C.E.C. Scheme to Divisions and Major Groups of the I.S.I.C. Scheme

I.S.I.C.	I.C.E.C.
Division O—Agriculture, Forestry, Hunting and Fishing.	Category A—Agriculture. Division O—Primary industries not elsewhere specified.
Major Groups of Division O.	*Category A and Sub-divisions of Division O.*
0.0 Agriculture and live-stock production [*1].	Category A—Agriculture. Sub-Divisions 0.1 Stock raising. 0.2 Rearing of small animals and insects. 0.3 Plantation industries. 0.4 Forestry and collection of products not elsewhere specified and woodcutting.
0.1 Forestry and Logging.	
0.2 Hunting, trapping and Game Propagation.	0.5 Hunting (including trapping and Game Propagation.)
0.3 Fishing.	0.6 Fishing.
Division 1—Mining and Quarrying.	*Division 1—Mining and Quarrying.*
Major Groups of Division 1	*Sub-Divisions of Division 1.*
1.1 Coal Mining.	1.1 Coal Mining.
1.2 Metal Mining.	1.2 Iron-ore mining. 1.3 Metal mining except iron-ore mining.
1.3 Crude Petroleum and Natural Gas.	1.4 Crude Petroleum and Natural Gas.
1.4 Stone Quarrying, clay and sand pits.	1.5 Stone-Quarrying, clay and sand pits.
1.9 Non-metallic mining and quarrying not elsewhere classified.	1.6 Mica. 1.7 Salt, Saltpetre and other saline substances. 1.0 Non-metallic mining and quarrying otherwise unclassified

I.S.I.C.	I.C.E.C.
Division 2—3 Manufacture.	*Division 2*—Processing and Manufacture—Foodstuffs, Textiles Leather and Products thereof. *Division 3*—Processing and Manufacture—Metals, Chemicals and Products thereof. *Division 4*—Processing and Manufacture—not elsewhere specified.
Major Groups of Divisions 2—3.	*Sub-Divisions of Divisions 2 to 4.*
2.0 Food manufacturing Industries except beverage Industries	2.0 Food Industries otherwise unclassified. 2.1 Grains and pulses [*1]. 2.2 Vegetable Oils and Dairy Products. 2.3 Sugar Industries.
2.1 Beverage Industries.	2.4 Beverages.
2.2 Tobacco Manufactures.	2.5 Tobacco.
2.3 Manufacture of Textiles.	2.6 Cotton Textiles [*1]. 2.8 Textile Industries otherwise unclassified.
2.4 Manufacture of Footwear, other wearing apparel and made up textile goods [*2].	2.7 Wearing apparel (except footwear) and made up textile Goods.
2.5 Manufacture of Wood and Cork except manufacture of furniture.	4.6 Wood and Wood products, other than furniture and fixtures.
2.6 Manufacture of Furniture and Fixture.	4.7 Furniture and Fixtures.
2.7 Manufacture of Paper and Paper Products.	4.8 Paper and Paper Products.
2.8 Printing, Publishing and Allied Industries.	4.9 Printing and Allied Industries.
2.9 Manufacture of Leather and Leather Products (except Footwear).	2.9 Leather, Leather Products and Footwear [*2.]
3.0 Manufacture of Rubber Products.	4.5 Rubber Products.
3.1 Manufacture of Chemicals and Chemical Products.	3.6 Basic Industrial Chemicals, Fertilisers and power alcohol. 3.7 Medical and Pharmaceutical preparations. 3.8 Manufacture of chemical products otherwise unclassified
3.2 Manufacture of Products of Petroleum and Coal.	4.1 Products of Petroleum and Coal.
3.3 Manufacture of Non-Metallic Mineral Products except Products of Petroleum and Coal.	4.2 Bricks, Tiles and other structural clay products. 4.3 Cement, cement pipes and other cement products. 4.4 Non-metallic mineral products.
3.4 Basic Metal Industries.	3.1 Iron and Steel (Basic Manufacture). 3.2 Non-ferrous Metals (Basic Manufacture).
3.5 Manufacture of Metal Products except machinery and Transport equipment.	3.0 Manufacture of Metal Products otherwise unclassified.
3.6 Manufacture of Machinery except Electrical machinery.	3.5 Machinery (Other than electrical machinery) including engineering workshops.
3.7 Manufacture of Electrical machinery, apparatus, appliances and supplies.	3.4 Electrical machinery, apparatus, appliances and supplies.
3.8 Manufacture of Transport equipment.	3.3 Transport Equipment.
3.9 Miscellaneous Manufacturing Industries.	4.0 Manufacturing Industries, otherwise unclassified.
Division 4—Construction. *Division 5—Electricity, Gas, Water and Sanitary Services.*	*Division 5—Construction and Utilities.*
Major Groups of Division 4 & 5.	*Sub-Divisions of Division 5.*
4.0 Construction.	5.0 Consturction and maintenance of works—Otherwise unclassified. 5.1 Construction and maintenance—Buildings. 5.2 Construction and maintenance—Roads, Bridges and other Transport Works. 5.3 Construction and maintenance—Telegraph and Telephone Lines. 5.4 Construction, and maintenance operations—Irrigation and other agricultural works including contour bunding terracing and land reclamation operations [*1].

I.S.I.C.	I.C.E.C.
5.1 Electricity, Gas and Steam.	5.5 Works and Services—Electric Power and Gas supply.
5.2 Water Supply and Sanitary Services.	5.6 Works and Services—Domestic and Industrial Water supply.
	5.7 Sanitary Works and Services.
Division 6—Commerce.	*Division 6—Commerce.*
Major Groups of Division 6.	*Sub-Divisions of Division 6.*
6.1 Wholesale and Retail Trade.	6.0 Retail trade, otherwise unclassified. 6.1 Retail trade in foodstuffs (including beverages and narcotics). 6.3 Retail trade in textile and leather goods. 6.4 Wholesale trade in foodstuffs. 6.5 Wholesale trade in commodities other than foodstuffs.
6.2 Banks and Other financial Institutions.	6.8 Money lending, banking and other financial business.
6.3 Insurance.	6.7 Insurance.
6.4 Real Estate.	6.6 Real Estate.
Division 7—Transport, Storage and Communications.	*Division 7—Transport, Storage and Communications.*
Major Groups of Division 7.	*Sub-Divisions of Division 7.*
7.1 Transport.	7.0 Transport and Communications, otherwise unclassified and incidental services. 7.1 Transport by Road. 7.2 Transport by Water. 7.3 Transport by Air. 7.4 Railway Transport.
7.2 Storage and Warehousing.	7.5 Storage and Warehousing.
7.3 Communications.	7.6 Postal Services. 7.7 Telegraph Services. 7.8 Telephone Services. 7.9 Wireless Services.
Division 8—Services.	*Division 8—Health, Education and Public Administration.* *Division 9—Services, not elsewhere specified.*
Major Groups of Division 8.	*Sub-Divisions of Divisions 8 and 9.*
8.1 Government Services.	8.3 Army, Navy and Air Force. 8.4 Police (other than village watchmen). 8.5 Village Officers and servants (including village watchmen.) 8.6 Employees of Municipalities and Local Boards (including Panchayats but not including persons classifiable under any other division or sub-division). 8.7 Employees of State Governments (but not including persons classifiable under any other division or sub-division). 8.8 Employees of the Union Government (but not including persons classifiable under any other division or sub-division). 8.9 Employees of Non-Indian Governments.
8.2 Community and Business Services.	8.1 Medical and other Health Services. 8.2 Educational Services and Research. 9.6 Legal and Business Services. 9.7 Arts, Letters and Journalism. 9.8 Religious, Charitable and Welfare Services.
8.3 Recreation Services.	9.5 Recreation Services.

I.S.I.C.	I.C.E.C.
8.4 Personal Services.	9.1 Domestic Services (but not including Services rendered by members of family households to one another). 9.2 Barbers and Beauty Shops. 9.3 Laundries and Laundry Services. 9.4 Hotels, Restaurants and Eating houses. 9.0 Services otherwise unclassified.
Division 9—Activities not adequately described.	Persons whose means of livelihood are not adequately described so as to enable them to be classified are excluded from the scope of classification by Divisions and Sub-Divisions of Economic Activity.

NOTE.—[*1] Cotton ginning and compressing, corn shelling and similar processing activities fall under Major Group 0.0. in the I.S.I.C. Scheme; and under related sub-divisions of Division 2 in the I.C.E.C. Scheme. Operation of Irrigation systems is included in Major Group 0.0. in the I.S.I.C. Scheme; and under sub-division 5.4 in the I.C.E.C. Scheme.

[*2] Manufacture of Footwear falls under Major Group 2.4 in the I.S.I.C. Scheme; and under Sub-Division 2.9 in the I.C.E.C. Scheme.

Economic Table I

Livelihood Classes and Sub-Classes

This table gives districtwise figures, separately for males and females, pertaining to self-supporting persons, non-earning dependants and earning dependants in each of the eight livelihood classes. The table also gives the break-up of all these figures by rural and urban areas. The terms 'Self-supporting person,' 'Non-earning dependant' and 'Earning dependant' are explained in paragraph 5 of the Indian Census Economic Classification Scheme at page 99 and Appendix I referred to therein.

TABLE B-I

Livelihood Classes and Sub-Classes

TABLE B-I

State and District	TOTAL POPULATION			AGRICULTURAL			CLASSES					
				All Classes			Self-supporting persons		Non-earning dependants		Earning dependants	
				Total			Males	Females	Males	Females	Males	Females
	Persons	Males	Females	Persons	Males	Females						
(1)	(2)	(3)	(4)	(5)	(6)	(7)	(8)	(9)	(10)	(11)	(12)	(13)
Hyderabad State												
Total ..	**18,655,108**	**9,431,062**	**9,224,046**	**12,714,824**	**6,394,772**	**6,320,052**	**2,743,448**	**407,832**	**2,538,933**	**4,091,801**	**1,112,391**	**1,820,419**
Rural ..	*15,178,949*	*7,666,856*	*7,512,093*	*12,112,587*	*6,087,393*	*6,026,194*	*2,615,477*	*382,254*	*2,392,865*	*3,873,676*	*1,079,051*	*1,769,264*
Urban ..	*3,476,159*	*1,764,206*	*1,711,953*	*602,237*	*307,379*	*294,858*	*127,971*	*25,578*	*146,068*	*218,125*	*33,340*	*51,155*
North Hyderabad Division												
Total ..	*5,946,404*	*3,016,241*	*2,930,163*	*4,632,822*	*2,335,576*	*2,297,246*	*942,250*	*117,759*	*958,209*	*1,475,998*	*435,117*	*703,489*
Rural ..	*5,107,238*	*2,586,751*	*2,520,487*	*4,437,502*	*2,235,795*	*2,201,707*	*903,035*	*109,969*	*907,870*	*1,401,495*	*424,890*	*690,243*
Urban ..	*839,166*	*429,490*	*409,676*	*195,320*	*99,781*	*95,539*	*39,215*	*7,790*	*50,339*	*74,503*	*10,227*	*13,246*
Aurangabad												
Total ..	**1,179,404**	**597,406**	**581,998**	**894,058**	**449,195**	**444,863**	**184,509**	**23,102**	**176,528**	**259,533**	**88,163**	**162,228**
Rural ..	*1,012,789*	*511,216*	*501,573*	*875,012*	*439,008*	*436,004*	*180,675*	*22,612*	*171,130*	*252,501*	*87,203*	*160,891*
Urban ..	*166,615*	*86,190*	*80,425*	*19,046*	*10,187*	*8,859*	*3,834*	*490*	*5,393*	*7,032*	*960*	*1,337*
Parbhani												
Total ..	1,010,864	510,567	500,297	779,969	391,017	388,952	163,865	18,194	159,089	253,855	68,063	116,903
Rural ..	*856,542*	*431,725*	*424,817*	*746,826*	*374,302*	*372,524*	*156,506*	*16,501*	*151,049*	*240,849*	*66,747*	*115,174*
Urban ..	*154,322*	*78,842*	*75,480*	*33,143*	*16,715*	*16,428*	*7,359*	*1,693*	*8,040*	*13,006*	*1,316*	*1,729*
Nanded												
Total ..	949,936	477,010	472,926	711,515	354,344	357,171	152,745	20,149	148,464	249,702	53,185	87,320
Rural ..	*793,966*	*397,961*	*396,005*	*674,026*	*335,560*	*338,466*	*144,589*	*18,439*	*139,515*	*235,353*	*51,456*	*84 674*
Urban ..	*155,970*	*79,049*	*76,921*	*37,489*	*18,784*	*18,705*	*8,156*	*1,710*	*8,949*	*14,349*	*1,679*	*2,646*
Bidar												
Total ..	1,172,702	594,308	578,394	931,928	470,555	461,373	180,764	22,986	199,945	320,038	89,846	118,349
Rural ..	*1,014,937*	*514,698*	*500,239*	*889,518*	*449,159*	*440,359*	*172,813*	*21,364*	*189,012*	*303,049*	*87,334*	*115,946*
Urban ..	*157,765*	*79,610*	*78,155*	*42,410*	*21,396*	*21,014*	*7,951*	*1,622*	*10,933*	*16,989*	*2,512*	*2,403*
Bhir												
Total ..	826,046	422,069	403,977	665,079	338,146	326,933	132,580	15,765	135,389	194,852	70,177	116,316
Rural ..	*739,540*	*377,482*	*362,058*	*642,756*	*326,481*	*316,275*	*128,172*	*15,120*	*129,397*	*186,873*	*68,912*	*114,282*
Urban ..	*86,506*	*44,587*	*41,919*	*22,323*	*11,665*	*10,658*	*4,408*	*645*	*5,992*	*7,979*	*1,265*	*2,034*
Osmanabad												
Total ..	807,452	414,881	392,571	650,278	332,319	317,954	127,787	17,563	138,799	198,018	65,733	102,373
Rural ..	*689,464*	*353,669*	*335,795*	*609,364*	*311,285*	*298,079*	*120,280*	*15,933*	*127,767*	*182,870*	*63,238*	*99,276*
Urban ..	*117,988*	*61,212*	*56,776*	*40,909*	*21,034*	*19,875*	*7,507*	*1,630*	*11,032*	*15,148*	*2,495*	*3,097*
South Hyderabad Division												
Total ..	*12,708,704*	*6,414,821*	*6,293,883*	*8,082,002*	*4,059,196*	*4,022,806*	*1,801,198*	*290,073*	*1,580,724*	*2,615,803*	*677,274*	*1,116,930*
Rural ..	*10,071,711*	*5,080,105*	*4,991,606*	*7,675,085*	*3,851,598*	*3,823,487*	*1,712,442*	*272,285*	*1,484,995*	*2,472,181*	*654,161*	*1,079,021*
Urban ..	*2,636,993*	*1,334,716*	*1,302,277*	*406,917*	*207,598*	*199,319*	*88,756*	*17,788*	*95,729*	*143,622*	*23,113*	*37,909*
Hyderabad												
Total ..	**1,511,336**	**760,780**	**750,606**	**257,461**	**129,799**	**127,662**	**54,706**	**9,645**	**51,129**	**80,499**	**23,964**	**37,518**
Rural ..	*356,134*	*179,569*	*176,565*	*220,678*	*110,598*	*110,080*	*46,908*	*8,076*	*41,150*	*66,701*	*22,540*	*35,303*
Urban ..	*1,155,202*	*581,161*	*574,041*	*36,783*	*19,201*	*17,582*	*7,798*	*1,569*	*9,979*	*13,798*	*1,424*	*2,215*

TABLE B-I

Livelihood Classes and Sub-Classes—(*Contd.*)

TABLE B-I

State and District	TOTAL POPULATION			AGRICULTURAL CLASSES—(*Contd.*)								
				ALL CLASSES—(*Concld.*)								
				Total			Self-supporting persons		Non-earning dependants		Earning dependants	
	Persons	Males	Females	Person	Males	Females	Males	Females	Males	Females	Males	Females
(1)	(2)	(3)	(4)	(5)	(6)	(7)	(8)	(9)	(10)	(11)	(12)	(13)
Mahbubnagar												
Total ..	**1,186,496**	**594,239**	**592,257**	**834,984**	**416,062**	**418,922**	**191,903**	**37,534**	**151,691**	**227,717**	**72,468**	**153,671**
Rural ..	*1,070,974*	*535,457*	*535,517*	*802,937*	*399,457*	*403,480*	*184,767*	*36,253*	*144,074*	*216,992*	*70,616*	*150,235*
Urban ..	*115,522*	*58,782*	*56,740*	*32,047*	*16,605*	*15,442*	*7,136*	*1,281*	*7,617*	*10,725*	*1,852*	*3,436*
Raichur												
Total ..	**1,151,987**	**579,498**	**572,489**	**891,482**	**444,707**	**446,775**	**181,510**	**42,668**	**186,532**	**322,234**	**76,665**	**81,873**
Rural ..	*913,737*	*457,352*	*456,385*	*817,668*	*407,777*	*409,891*	*166,259*	*39,057*	*169,651*	*293,316*	*71,867*	*77,518*
Urban ..	*238,250*	*122,146*	*116,104*	*73,814*	*36,930*	*36,884*	*15,251*	*3,611*	*16,881*	*28,918*	*4,798*	*4,355*
Gulbarga												
Total ..	**1,448,944**	**726,719**	**722,225**	**1,115,518**	**557,032**	**558,486**	**225,415**	**38,036**	**231,364**	**396,888**	**100,253**	**123,562**
Rural ..	*1,197,041*	*599,992*	*597,049*	*1,056,201*	*527,249*	*528,952*	*213,841*	*35,332*	*217,447*	*376,025*	*95,961*	*117,595*
Urban ..	*251,903*	*126,727*	*125,176*	*59,317*	*29,783*	*29,534*	*11,574*	*2,704*	*13,917*	*20,863*	*4,292*	*5,967*
Adilabad												
Total ..	**902,522**	**451,882**	**450,640**	**640,150**	**318,164**	**321,986**	**143,584**	**16,043**	**129,840**	**231,470**	**44,740**	**74,473**
Rural ..	*789,417*	*394,813*	*394,604*	*618,342*	*307,223*	*311,119*	*138,826*	*15,433*	*124,717*	*223,225*	*43,680*	*72,461*
Urban ..	*113,105*	*57,069*	*56,036*	*21,808*	*10,941*	*10,867*	*4,758*	*610*	*5,123*	*8,245*	*1,060*	*2,012*
Nizamabad												
Total ..	**773,158**	**382,563**	**390,595**	**526,211**	**257,436**	**268,775**	**127,247**	**29,518**	**89,736**	**134,558**	**40,453**	**104,699**
Rural ..	*639,796*	*314,834*	*324,962*	*484,641*	*236,687*	*247,954*	*116,588*	*26,936*	*81,970*	*122,381*	*38,129*	*98,637*
Urban ..	*133,362*	*67,729*	*65,633*	*41,570*	*20,749*	*20,821*	*10,659*	*2,582*	*7,766*	*12,177*	*2,324*	*6,062*
Medak												
Total ..	**1,027,293**	**516,388**	**510,905**	**784,096**	**392,828**	**391,268**	**168,036**	**24,996**	**141,810**	**228,223**	**82,982**	**138,049**
Rural ..	*940,231*	*472,768*	*467,463*	*760,667*	*381,099*	*379,568*	*162,811*	*23,656*	*136,757*	*220,851*	*81,531*	*135,061*
Urban ..	*87,062*	*43,620*	*43,442*	*23,429*	*11,729*	*11,700*	*5,225*	*1,340*	*5,053*	*7,372*	*1,451*	*2,988*
Karimnagar												
Total ..	**1,531,667**	**799,440**	**782,227**	**923,311**	**466,220**	**457,091**	**208,083**	**24,341**	**184,603**	**318,071**	**73,584**	**119,679**
Rural ..	*1,447,344*	*732,214*	*715,130*	*889,841*	*448,874*	*440,967*	*201,367*	*23,138*	*175,597*	*301,373*	*71,910*	*116,456*
Urban ..	*134,323*	*67,226*	*67,097*	*33,470*	*17,346*	*16,124*	*6,716*	*1,203*	*9,006*	*11,698*	*1,624*	*3,223*
Warangal												
Total ..	**1,581,326**	**809,546**	**771,780**	**1,032,699**	**525,599**	**507,100**	**234,166**	**27,746**	**206,853**	**341,244**	**84,580**	**138,110**
Rural ..	*1,292,931*	*660,894*	*632,037*	*984,764*	*500,535*	*484,229*	*223,334*	*26,299*	*195,327*	*323,711*	*81,874*	*134,219*
Urban ..	*288,395*	*148,652*	*139,743*	*47,935*	*25,064*	*22,871*	*10,832*	*1,447*	*11,526*	*17,533*	*2,706*	*3,891*
Nalgonda												
Total ..	**1,543,975**	**793,816**	**750,159**	**1,076,090**	**551,349**	**524,741**	**266,548**	**39,546**	**207,166**	**339,899**	**77,635**	**145,296**
Rural ..	*1,424,106*	*732,212*	*691,894*	*1,039,346*	*532,099*	*507,247*	*257,741*	*38,105*	*198,305*	*327,606*	*76,053*	*141,536*
Urban ..	*119,869*	*61,604*	*58,265*	*36,744*	*19,250*	*17,494*	*8,807*	*1,441*	*8,861*	*12,293*	*1,582*	*3,760*

TABLE B-I

Livelihood Classes

AGRICULTURAL

State and District	I-Cultivators of land wholly or mainly owned and their dependants							
	Total		Self-supporting persons		Non-earning dependants		Earning dependants	
	Males	Females	Males	Females	Males	Females	Males	Females
(1)	(14)	(15)	(16)	(17)	(18)	(19)	(20)	(21)
Hyderabad State								
Total ..	**3,885,624**	**3,802,003**	**1,596,829**	**122,303**	**1,592,816**	**2,648,870**	**695,979**	**1,030,830**
Rural ..	*3,732,463*	*3,663,758*	*1,539,862*	*117,574*	*1,512,269*	*2,534,244*	*680,332*	*1,011,940*
Urban ..	*153,161*	*138,245*	*56,967*	*4,729*	*80,547*	*114,626*	*15,647*	*18,890*
North Hyderabad Division								
Total ..	*1,413,669*	*1,381,847*	*549,768*	*36,583*	*593,696*	*951,814*	*270,205*	*393,450*
Rural ..	*1,367,736*	*1,340,243*	*533,543*	*35,435*	*568,233*	*915,335*	*265,960*	*389,473*
Urban ..	*45,933*	*41,604*	*16,225*	*1,148*	*25,463*	*36,479*	*4,245*	*3,977*
Aurangabad								
Total ..	**283,566**	**279,571**	**112,216**	**7,211**	**113,136**	**172,481**	**58,214**	**99,879**
Rural ..	*278,346*	*275,185*	*110,414*	*7,078*	*110,166*	*168,788*	*57,766*	*99,319*
Urban ..	*5,220*	*4,386*	*1,802*	*133*	*2,970*	*3,693*	*448*	*560*
Parbhani								
Total ..	**213,278**	**212,300**	**86,067**	**5,057**	**90,039**	**149,932**	**37,167**	**57,311**
Rural ..	*206,680*	*206,155*	*83,564*	*4,843*	*86,378*	*144,336*	*36,738*	*56,976*
Urban ..	*6,593*	*6,145*	*2,503*	*214*	*3,661*	*5,596*	*429*	*335*
Nanded								
Total ..	**213,837**	**214,696**	**89,084**	**5,982**	**92,309**	**164,241**	**32,444**	**44,528**
Rural ..	*204,703*	*206,228*	*85,593*	*5,693*	*87,394*	*156,801*	*31,716*	*43,734*
Urban ..	*9,134*	*8,468*	*3,491*	*239*	*4,915*	*7,440*	*728*	*789*
Bidar								
Total ..	**281,432**	**278,495**	**103,699**	**6,438**	**123,856**	**206,930**	**53,877**	**60,127**
Rural ..	*270,985*	*263,866*	*100,135*	*6,212*	*118,096*	*198,077*	*52,754*	*59,577*
Urban ..	*10,447*	*9,629*	*3,564*	*226*	*5,760*	*8,853*	*1,123*	*550*
Bhir								
Total ..	**229,501**	**221,180**	**87,798**	**7,057**	**92,917**	**138,078**	**48,786**	**76,045**
Rural ..	*223,803*	*216,127*	*85,845*	*6,924*	*89,718*	*133,952*	*48,240*	*75,251*
Urban ..	*5,698*	*5,053*	*1,953*	*133*	*3,199*	*4,126*	*546*	*794*
Osmanabad								
Total ..	**192,060**	**180,605**	**70,904**	**4,888**	**81,489**	**120,152**	**39,717**	**55,565**
Rural ..	*183,219*	*172,682*	*67,992*	*4,685*	*76,481*	*113,381*	*38,746*	*54,616*
Urban ..	*8,841*	*7,923*	*2,912*	*203*	*4,958*	*6,771*	*971*	*949*
South Hyderabad Division								
Total ..	*2,471,955*	*2,420,156*	*1,047,061*	*85,720*	*999,120*	*1,697,056*	*425,774*	*627,380*
Rural ..	*2,364,727*	*2,323,515*	*1,006,319*	*82,139*	*944,036*	*1,618,909*	*414,372*	*622,467*
Urban ..	*107,228*	*96,641*	*40,742*	*3,581*	*55,084*	*78,147*	*11,402*	*14,913*
Hyderabad								
Total ..	**55,450**	**52,289**	**21,662**	**1,178**	**28,885**	**38,257**	**9,953**	**12,854**
Rural ..	*47,474*	*46,077*	*19,015*	*963*	*18,910*	*32,689*	*9,549*	*12,425*
Urban ..	*7,976*	*6,212*	*2,647*	*215*	*4,925*	*5,568*	*404*	*429*

and Sub-Classes—(*Contd.*)

TABLE B-I

CLASSES—(*Contd.*)

II—Cultivators of land wholly or mainly unowned and their dependants							
Total		Self-supporting persons		Non-earning dependants		Earning dependants	
Males	Females	Males	Females	Males	Females	Males	Females
(22)	(23)	(24)	(25)	(26)	(27)	(28)	(29)
711,816	**666,118**	**305,508**	**17,355**	**273,684**	**437,548**	**132,624**	**211,215**
665,580	*622,235*	*285,448*	*16,207*	*254,011*	*404,128*	*126,121*	*201,900*
46,236	*43,883*	*20,060*	*1,148*	*19,673*	*33,420*	*6,503*	*9,315*
165,843	*153,550*	*66,682*	*3,586*	*65,722*	*100,614*	*33,439*	*49,350*
153,008	*141,630*	*61,593*	*3,361*	*59,822*	*90,942*	*31,593*	*47,327*
12,835	*11,920*	*5,089*	*225*	*5,900*	*9,672*	*1,846*	*2,023*
29,897	27,529	12,374	731	11,071	15,728	6,452	11,070
28,591	*26,429*	*11,834*	*706*	*10,486*	*14,859*	*6,271*	*10,864*
1,306	*1,100*	*540*	*25*	*585*	*869*	*181*	*206*
33,230	31,174	13,721	575	13,417	21,325	6,092	9,274
31,291	*29,334*	*12,862*	*537*	*12,607*	*19,806*	*5,822*	*8,991*
1,939	*1,840*	*859*	*38*	*810*	*1,519*	*270*	*283*
26,944	25,841	11,697	459	10,913	18,025	4,334	7,357
24,394	*23,279*	*10,592*	*430*	*9,750*	*15,950*	*4,052*	*6,899*
2,550	*2,562*	*1,105*	*29*	*1,163*	*2,075*	*282*	*458*
33,807	31,544	12,773	802	14,016	22,079	7,018	8,663
30,796	*28,697*	*11,664*	*758*	*12,550*	*19,650*	*6,582*	*8,289*
3,011	*2,847*	*1,109*	*44*	*1,466*	*2,429*	*436*	*374*
16,952	15,306	6,789	454	6,418	9,361	3,745	5,491
15,620	*14,091*	*6,272*	*427*	*5,824*	*8,476*	*3,524*	*5,188*
1,332	*1,215*	*517*	*27*	*594*	*885*	*221*	*303*
25,013	22,156	9,328	565	9,887	14,096	5,798	7,495
22,316	*19,800*	*8,369*	*503*	*8,605*	*12,201*	*5,342*	*7,096*
2,697	*2,356*	*959*	*62*	*1,282*	*1,895*	*456*	*399*
545,973	*512,568*	*238,826*	*13,769*	*207,962*	*336,934*	*99,185*	*161,865*
512,572	*480,605*	*223,855*	*12,846*	*194,189*	*313,186*	*94,528*	*154,573*
33,401	*31,963*	*14,971*	*923*	*13,773*	*23,748*	*4,657*	*7,292*
37,458	35,212	15,358	633	14,194	22,194	7,906	12,385
33,379	*31,268*	*13,567*	*562*	*12,409*	*18,993*	*7,403*	*11,713*
4,079	*3,944*	*1,791*	*71*	*1,785*	*3,201*	*503*	*672*

TABLE B-I

Livelihood Classes and Sub-Classes—(*Contd.*)

TABLE B-I

AGRICULTURAL CLASSES—(*Contd.*)

State and District	I-Cultivators of land wholly or mainly owned and their dependants—(*Concld.*)								II—Cultivators of land wholly or mainly unowned and their dependents—(*Concld.*)							
	Total		Self-supporting persons		Non-earning dependants		Earning dependants		Total		Self-supporting persons		Non-earning dependants		Earning dependants	
	Males	Females	Males	Females	Males	Females	Males	Females	Males	Females	Males	Females	Males	Females	Males	Females
(1)	(14)	(15)	(16)	(17)	(18)	(19)	(20)	(21)	(22)	(23)	(24)	(25)	(26)	(27)	(28)	(29)
Mahbubnagar																
Total ..	218,777	216,830	94,769	8,129	85,108	133,719	38,900	74,982	35,146	30,391	38,213	2,656	30,157	44,262	16,776	33,473
Rural ..	*209,936*	*209,207*	*91,507*	*7,873*	*80,452*	*127,583*	*37,977*	*73,751*	*31,619*	*26,944*	*36,650*	*2,564*	*28,702*	*41,823*	*16,267*	*32,557*
Urban ..	*8,841*	*7,623*	*3,262*	*256*	*4,656*	*6,136*	*923*	*1,231*	*3,527*	*3,447*	*1,563*	*92*	*1,455*	*2,439*	*509*	*916*
Raichur																
Total ..	329,405	324,116	128,684	17,442	140,516	246,669	60,255	60,005	26,205	24,227	10,870	1,120	10,782	18,392	4,553	4,715
Rural ..	*308,310*	*303,793*	*120,436*	*16,717*	*130,646*	*229,227*	*57,228*	*57,849*	*21,810*	*20,193*	*9,038*	*967*	*8,824*	*15,050*	*3,948*	*4,176*
Urban ..	*21,095*	*20,323*	*8,198*	*725*	*9,870*	*17,442*	*3,027*	*2,156*	*4,395*	*4,034*	*1,832*	*153*	*1,958*	*3,342*	*605*	*539*
Gulbarga																
Total ..	352,968	347,679	136,902	11,463	150,833	263,586	65,733	72,630	61,723	57,451	24,278	1,652	24,135	40,631	13,310	15,168
Rural ..	*338,306*	*333,799*	*131,777*	*10,862*	*142,848*	*252,452*	*63,681*	*70,485*	*57,833*	*53,627*	*22,721*	*1,552*	*22,507*	*37,955*	*12,605*	*14,120*
Urban ..	*14,662*	*13,880*	*5,125*	*601*	*7,485*	*11,134*	*2,052*	*2,145*	*3,890*	*3,824*	*1,557*	*100*	*1,628*	*2,676*	*705*	*1,048*
Adilabad																
Total ..	151,742	154,317	64,956	3,602	64,871	117,532	21,915	33,183	64,098	61,744	28,907	978	26,582	48,222	8,609	12,544
Rural ..	*145,980*	*148,974*	*62,742*	*3,422*	*61,839*	*113,256*	*21,399*	*32,296*	*62,277*	*59,919*	*28,023*	*956*	*25,833*	*46,705*	*8,421*	*12,258*
Urban ..	*5,762*	*5,343*	*2,214*	*180*	*3,032*	*4,276*	*516*	*887*	*1,821*	*1,825*	*884*	*22*	*749*	*1,517*	*188*	*286*
Nizamabad																
Total ..	188,266	194,526	89,129	10,638	68,038	103,915	31,099	79,973	12,977	12,466	6,333	824	4,335	5,959	2,309	5,683
Rural ..	*176,765*	*183,063*	*83,801*	*10,159*	*63,291*	*96,346*	*29,673*	*76,558*	*11,722*	*11,261*	*5,695*	*788*	*3,883*	*5,231*	*2,144*	*5,242*
Urban ..	*11,501*	*11,463*	*5,328*	*479*	*4,747*	*7,569*	*1,426*	*3,415*	*1,255*	*1,205*	*638*	*36*	*452*	*728*	*165*	*441*
Medak																
Total ..	278,447	274,376	115,134	9,374	102,532	168,571	60,781	96,431	44,557	42,241	18,602	1,227	15,811	23,847	10,144	17,167
Rural ..	*272,314*	*268,634*	*112,583*	*8,950*	*99,603*	*164,542*	*60,128*	*95,142*	*42,085*	*39,876*	*17,488*	*1,085*	*14,884*	*22,369*	*9,713*	*16,422*
Urban ..	*6,133*	*5,742*	*2,551*	*424*	*2,929*	*4,029*	*653*	*1,289*	*2,472*	*2,365*	*1,114*	*142*	*927*	*1,478*	*431*	*745*
Karimnagar																
Total ..	284,363	275,167	121,609	5,882	117,214	202,991	45,540	66,294	40,014	37,865	17,894	560	15,557	26,160	6,563	10,645
Rural ..	*275,307*	*267,581*	*118,859*	*5,628*	*111,558*	*196,646*	*44,890*	*65,307*	*37,082*	*34,631*	*16,500*	*488*	*14,376*	*24,311*	*6,206*	*9,832*
Urban ..	*9,056*	*7,586*	*2,750*	*254*	*5,656*	*6,345*	*650*	*987*	*2,932*	*2,734*	*1,394*	*72*	*1,181*	*1,849*	*357*	*813*
Warangal																
Total ..	284,016	272,435	121,277	6,444	116,841	201,261	45,898	64,750	92,140	86,791	39,542	1,725	36,700	60,802	15,898	24,264
Rural ..	*271,564*	*261,815*	*116,522*	*6,143*	*110,341*	*192,206*	*44,701*	*63,466*	*85,995*	*80,965*	*36,725*	*1,517*	*34,189*	*56,247*	*15,081*	*23,201*
Urban ..	*12,452*	*10,640*	*4,755*	*301*	*6,500*	*9,055*	*1,197*	*1,284*	*6,145*	*5,826*	*2,817*	*208*	*2,511*	*4,555*	*817*	*1,063*
Nalgonda																
Total ..	328,521	308,401	152,989	11,568	129,882	220,555	45,700	76,278	81,655	74,680	38,829	2,394	29,709	46,465	13,117	25,821
Rural ..	*318,771*	*300,572*	*149,077*	*11,422*	*124,548*	*213,962*	*45,146*	*75,188*	*78,770*	*71,921*	*37,448*	*2,367*	*28,582*	*44,502*	*12,740*	*25,052*
Urban ..	*9,750*	*7,829*	*3,912*	*146*	*5,284*	*6,593*	*554*	*1,090*	*2,885*	*2,759*	*1,381*	*27*	*1,127*	*1,963*	*377*	*769*

TABLE B-I

Livelihood Classes and Sub-Classes—(*Contd.*)

AGRICULTURAL CLASSES—(*Contd.*)

State and District	III-Cultivating labourers and their dependants						IV-Non-cultivating owners of land; agricultural rent receivers and their dependants							
	Total		Self-supporting persons		Non-earning dependants		Earning dependants		Total		Self-supporting persons		Non-earning dependants		Earning dependants	
	Males	Females	Males	Females	Males	Females	Males	Females	Males	Females	Males	Females	Males	Females	Males	Females
(1)	(30)	(31)	(32)	(33)	(34)	(35)	(36)	(37)	(38)	(39)	(40)	(41)	(42)	(43)	(44)	(45)
Hyderabad State																
Total ..	**1,589,615**	**1,610,158**	**751,931**	**227,846**	**577,931**	**842,087**	**259,753**	**540,225**	**207,717**	**241,773**	**89,180**	**40,328**	**94,502**	**163,296**	**24,035**	**38,149**
Rural ..	*1,506,084*	*1,523,636*	*709,570*	*211,559*	*546,370*	*793,391*	*250,144*	*518,686*	*183,266*	*215,565*	*80,597*	*36,914*	*80,215*	*141,913*	*22,454*	*36,738*
Urban ..	*83,531*	*86,522*	*42,361*	*16,287*	*31,561*	*48,696*	*9,609*	*21,539*	*24,451*	*26,208*	*8,583*	*3,414*	*14,287*	*21,383*	*1,581*	*1,411*
North Hyderabad Division																
Total ..	*661,540*	*656,216*	*286,081*	*62,357*	*255,481*	*351,767*	*119,978*	*242,092*	*94,524*	*105,633*	*39,719*	*15,233*	*43,710*	*71,803*	*11,495*	*18,597*
Rural ..	*630,642*	*624,557*	*271,572*	*57,045*	*242,529*	*332,145*	*116,541*	*235,367*	*84,409*	*95,277*	*36,327*	*14,128*	*37,286*	*63,073*	*10,796*	*18,076*
Urban ..	*30,898*	*31,659*	*14,509*	*5,312*	*12,952*	*19,622*	*3,437*	*6,725*	*10,115*	*10,356*	*3,392*	*1,105*	*6,024*	*8,730*	*699*	*521*
Aurangabad																
Total	120,102	120,241	58,301	12,486	45,331	60,177	21,470	47,578	15,630	17,522	6,618	2,674	6,985	11,147	2,027	3,701
Rural ..	*117,715*	*118,013*	*52,204*	*12,245*	*44,305*	*58,726*	*21,206*	*47,042*	*14,356*	*16,377*	*6,223*	*2,583*	*6,173*	*10,128*	*1,960*	*3,666*
Urban ..	*2,387*	*2,228*	*1,097*	*241*	*1,026*	*1,451*	*264*	*536*	*1,274*	*1,145*	*395*	*91*	*812*	*1,019*	*67*	*35*
Parbhani																
Total	128,738	127,927	57,167	10,104	48,482	70,185	23,139	47,638	15,776	17,551	6,910	2,458	7,201	12,413	1,665	2,680
Rural ..	*122,362*	*121,428*	*53,797*	*8,826*	*45,944*	*66,029*	*22,621*	*46,573*	*13,969*	*15,607*	*6,283*	*2,295*	*6,120*	*10,678*	*1,566*	*2,634*
Urban ..	*6,376*	*6,499*	*3,370*	*1,278*	*2,488*	*4,156*	*518*	*1,065*	*1,807*	*1,944*	*627*	*163*	*1,081*	*1,735*	*99*	*46*
Nanded																
Total ..	98,580	99,335	45,302	11,187	38,687	55,826	14,541	32,822	15,033	17,209	6,662	2,571	6,555	11,610	1,816	3,118
Rural ..	*92,970*	*93,283*	*42,342*	*9,931*	*36,622*	*52,296*	*14,006*	*31,056*	*13,493*	*15,676*	*6,062*	*2,385*	*5,749*	*10,306*	*1,682*	*2,985*
Urban ..	*5,560*	*6,052*	*2,960*	*1,256*	*2,065*	*3,530*	*535*	*1,266*	*1,540*	*1,623*	*600*	*186*	*806*	*1,304*	*134*	*133*
Bidar																
Total ..	133,243	132,280	55,184	12,976	52,010	78,598	26,099	45,706	22,073	24,054	9,158	2,770	10,063	17,431	2,852	3,853
Rural ..	*126,867*	*125,373*	*52,386*	*11,811*	*49,248*	*69,288*	*25,233*	*44,274*	*20,511*	*22,423*	*8,628*	*2,583*	*9,118*	*16,034*	*2,765*	*3,806*
Urban ..	*6,376*	*6,907*	*2,748*	*1,165*	*2,762*	*4,310*	*866*	*1,432*	*1,562*	*1,631*	*530*	*187*	*945*	*1,397*	*87*	*47*
Bhir																
Total ..	82,312	79,886	34,099	6,458	31,654	40,684	16,559	32,794	9,381	10,561	3,894	1,796	4,400	6,779	1,087	1,986
Rural ..	*79,083*	*76,849*	*32,621*	*6,110*	*30,288*	*38,797*	*16,174*	*31,942*	*7,975*	*9,208*	*3,434*	*1,659*	*3,567*	*5,648*	*974*	*1,901*
Urban ..	*3,229*	*3,037*	*1,478*	*348*	*1,366*	*1,887*	*385*	*852*	*1,406*	*1,353*	*460*	*137*	*833*	*1,131*	*113*	*85*
Osmanabad																
Total ..	98,615	96,547	41,078	9,146	39,367	51,347	18,170	36,054	16,631	18,646	6,477	2,964	8,106	12,423	2,048	3,259
Rural ..	*91,645*	*89,611*	*38,222*	*8,122*	*36,122*	*47,009*	*17,301*	*34,480*	*14,105*	*15,986*	*5,697*	*2,623*	*6,559*	*10,279*	*1,849*	*3,084*
Urban ..	*6,970*	*6,936*	*2,856*	*1,024*	*3,245*	*4,338*	*869*	*1,574*	*2,526*	*2,660*	*780*	*341*	*1,547*	*2,144*	*199*	*175*
South Hyderabad Division																
Total ..	*928,075*	*953,942*	*465,850*	*165,489*	*322,450*	*490,320*	*139,775*	*298,133*	*113,193*	*136,140*	*49,461*	*25,095*	*51,192*	*91,493*	*12,540*	*19,552*
Rural ..	*875,442*	*899,079*	*437,998*	*154,514*	*303,841*	*461,246*	*133,603*	*283,319*	*98,857*	*120,288*	*44,270*	*22,786*	*42,929*	*78,840*	*11,658*	*18,662*
Urban ..	*52,633*	*54,863*	*27,852*	*10,975*	*18,609*	*29,074*	*6,172*	*14,814*	*14,336*	*15,852*	*5,191*	*2,309*	*8,263*	*12,653*	*882*	*890*
Hyderabad																
Total ..	33,063	36,076	16,287	7,300	10,868	16,702	5,918	12,074	3,828	4,085	1,399	534	2,237	3,346	192	205
Rural ..	*28,555*	*31,282*	*13,800*	*6,322*	*9,302*	*13,955*	*5,453*	*11,005*	*1,190*	*1,453*	*526*	*229*	*529*	*1,064*	*135*	*160*
Urban ..	*4,508*	*4,794*	*2,487*	*978*	*1,561*	*2,747*	*460*	*1,069*	*2,638*	*2,632*	*873*	*305*	*1,708*	*2,282*	*57*	*45*

TABLE B-I

Livelihood Classes and Sub-Classes —(*Contd.*)

AGRICULTURAL CLASSES—(*Concld.*)

State and District	III-Cultivating labourers and their dependants—(*Concld.*)								IV-Non-cultivating owners of land; agricultural rent-receivers and their dependants—(*Concld.*)							
	Total		Self-supporting persons		Non-earning dependants		Earning dependants		Total		Self-supporting persons		Non-earning dependants		Earning dependants	
	Males	Females	Males	Females	Males	Females	Males	Females	Males	Females	Males	Females	Males	Females	Males	Females
(1)	(30)	(31)	(32)	(33)	(34)	(35)	(36)	(37)	(38)	(39)	(40)	(41)	(42)	(43)	(44)	(45)
Mahbubnagar ..																
Total ..	**101,239**	**108,543**	**54,049**	**24,194**	**31,877**	**42,280**	**15,313**	**42,069**	**10,900**	**13,158**	**4,872**	**2,555**	**4,549**	**7,456**	**1,479**	**3,147**
Rural ..	*97,614*	*104,955*	*51,979*	*23,426*	*30,706*	*40,676*	*14,929*	*40,853*	*10,288*	*12,374*	*4,651*	*2,490*	*4,211*	*6,910*	*1,434*	*3,074*
Urban ..	*3,625*	*3,588*	*2,070*	*768*	*1,171*	*1,604*	*384*	*1,216*	*612*	*784*	*211*	*65*	*338*	*546*	*36*	*73*
Raichur																
Total ..	**67,973**	**72,474**	**33,066**	**18,511**	**25,208**	**39,871**	**9,699**	**14,592**	**21,124**	**25,958**	**8,940**	**5,595**	**10,926**	**17,802**	**2,258**	**2,561**
Rural ..	*60,337*	*64,172*	*29,203*	*16,403*	*22,330*	*34,623*	*8,804*	*13,146*	*17,320*	*21,733*	*7,582*	*4,954*	*7,551*	*14,116*	*1,887*	*2,347*
Urban ..	*7,636*	*8,302*	*3,863*	*2,108*	*2,878*	*4,748*	*895*	*1,446*	*3,804*	*4,225*	*1,358*	*641*	*2,375*	*3,686*	*271*	*214*
Gulbarga																
Total ..	**104,702**	**109,299**	**47,833**	**18,311**	**39,938**	**61,478**	**16,931**	**29,510**	**37,639**	**44,057**	**16,402**	**6,610**	**16,958**	**31,193**	**4,279**	**6,254**
Rural ..	*96,556*	*100,841*	*44,040*	*16,764*	*36,890*	*57,093*	*15,626*	*26,984*	*34,554*	*40,685*	*15,303*	*6,151*	*15,202*	*28,527*	*4,049*	*6,006*
Urban ..	*8,146*	*8,458*	*3,793*	*1,547*	*3,048*	*4,385*	*1,305*	*2,526*	*3,085*	*3,372*	*1,099*	*456*	*1,756*	*2,666*	*230*	*248*
Adilabad																
Total ..	**97,851**	**100,485**	**47,801**	**10,370**	**36,380**	**62,119**	**13,670**	**27,996**	**4,473**	**5,440**	**1,920**	**1,033**	**2,607**	**3,597**	**546**	**750**
Rural ..	*95,036*	*97,374*	*46,347*	*10,042*	*35,334*	*60,143*	*13,355*	*27,189*	*3,930*	*4,852*	*1,711*	*1,013*	*1,711*	*3,324*	*505*	*718*
Urban ..	*2,815*	*3,111*	*1,454*	*328*	*1,046*	*1,976*	*315*	*807*	*543*	*588*	*209*	*80*	*296*	*436*	*41*	*32*
Nizamabad																
Total ..	**51,313**	**55,166**	**29,527**	**16,350**	**15,240**	**20,835**	**6,546**	**17,981**	**4,880**	**6,617**	**2,258**	**1,706**	**2,123**	**3,849**	**499**	**1,062**
Rural ..	*44,153*	*47,971*	*25,149*	*14,469*	*13,121*	*17,581*	*5,883*	*15,921*	*4,047*	*5,659*	*1,943*	*1,529*	*1,675*	*3,223*	*429*	*916*
Urban ..	*7,160*	*7,195*	*4,378*	*1,881*	*2,119*	*3,254*	*663*	*2,060*	*833*	*958*	*315*	*186*	*448*	*626*	*70*	*146*
Medak																
Total ..	**59,857**	**62,942**	**29,922**	**12,482**	**19,248**	**28,069**	**10,687**	**22,391**	**9,967**	**11,709**	**4,378**	**1,913**	**4,219**	**7,736**	**1,370**	**2,060**
Rural ..	*57,377*	*60,098*	*28,596*	*11,821*	*18,411*	*26,779*	*10,370*	*21,498*	*9,323*	*10,960*	*4,144*	*1,800*	*3,859*	*7,161*	*1,320*	*1999*
Urban ..	*2,480*	*2,844*	*1,326*	*661*	*837*	*1,290*	*317*	*893*	*644*	*749*	*234*	*113*	*360*	*575*	*50*	*61*
Karimnagar																
Total ..	**135,301**	**136,362**	**65,611**	**16,143**	**48,907**	**78,540**	**20,783**	**41,679**	**6,542**	**8,197**	**2,969**	**1,756**	**2,925**	**5,380**	**648**	**1,061**
Rural ..	*130,497*	*131,304*	*63,266*	*15,405*	*47,041*	*75,613*	*20,190*	*40,286*	*5,988*	*7,451*	*2,742*	*1,617*	*2,622*	*1,803*	*624*	*1,031*
Urban ..	*4,804*	*5,058*	*2,345*	*738*	*1,866*	*2,927*	*593*	*1,393*	*554*	*746*	*227*	*139*	*303*	*577*	*24*	*30*
Warangal																
Total ..	**141,635**	**138,421**	**69,849**	**17,800**	**49,811**	**72,950**	**21,975**	**47,671**	**7,808**	**9,433**	**3,498**	**1,777**	**3,501**	**6,231**	**809**	**1,425**
Rural ..	*136,225*	*133,161*	*66,998*	*17,009*	*47,873*	*69,993*	*21,354*	*46,159*	*6,751*	*8,288*	*3,089*	*1,630*	*2,924*	*5,265*	*738*	*1,393*
Urban ..	*5,410*	*5,260*	*2,851*	*791*	*1,938*	*2,957*	*621*	*1,512*	*1,057*	*1,145*	*409*	*147*	*577*	*966*	*71*	*32*
Nalgonda																
Total ..	**135,141**	**134,174**	**71,905**	**24,028**	**44,978**	**67,976**	**18,258**	**42,170**	**6,032**	**7,486**	**2,825**	**1,556**	**2,647**	**4,903**	**560**	**1,027**
Rural ..	*129,092*	*127,921*	*68,620*	*22,853*	*42,833*	*64,790*	*17,639*	*40,278*	*5,466*	*6,833*	*2,596*	*1,463*	*2,342*	*4,352*	*528*	*1,018*
Urban ..	*6,049*	*6,253*	*3,285*	*1,175*	*2,145*	*3,186*	*619*	*1,892*	*566*	*653*	*229*	*93*	*305*	*551*	*32*	*9*

TABLE B-I — Livelihood Classes and Sub-Classes—(*Contd.*)

NON-AGRICULTURAL CLASSES

State and District	All Classes: Total Persons	All Classes: Total Males	All Classes: Total Females	Self-supporting persons: Males	Self-supporting persons: Females	Non-earning Dependants: Males	Non-earning Dependants: Females	Earning dependants: Males	Earning dependants: Females
(1)	(46)	(47)	(48)	(49)	(50)	(51)	(52)	(53)	(54)
Hyderabad State									
Total ..	**5,940,284**	**3,036,290**	**2,903,994**	**1,468,890**	**191,019**	**1,269,846**	**2,234,045**	**297,554**	**478,930**
Rural ..	*3,066,362*	*1,579,463*	*1,486,899*	*757,905*	*81,063*	*611,188*	*1,023,724*	*210,370*	*382,112*
Urban ..	*2,873,922*	*1,456,827*	*1,417,095*	*710,985*	*109,956*	*658,658*	*1,210,321*	*87,184*	*96,818*
North Hyderabad Division									
Total ..	*1,313,582*	*680,665*	*632,917*	*309,223*	*31,112*	*297,000*	*497,500*	*74,442*	*104,305*
Rural ..	*669,736*	*350,956*	*318,780*	*160,445*	*13,604*	*139,440*	*222,368*	*51,071*	*82,808*
Urban ..	*643,846*	*329,709*	*314,137*	*148,778*	*17,508*	*157,560*	*275,132*	*23,371*	*21,497*
Aurangabad									
Total ..	285,346	148,211	137,135	66,480	7,166	65,892	106,814	15,839	23,155
Rural ..	*137,777*	*72,208*	*65,569*	*32,951*	*2,625*	*28,396*	*44,161*	*10,861*	*18,783*
Urban ..	*147,569*	*76,003*	*71,566*	*33,529*	*4,541*	*37,496*	*62,653*	*4,978*	*4,372*
Parbhani									
Total ..	230,895	119,550	111,345	56,783	5,920	50,648	87,174	12,119	18,251
Rural ..	*109,716*	*57,423*	*52,293*	*26,855*	*2,174*	*22,476*	*36,386*	*8,092*	*13,733*
Urban ..	*121,179*	*62,127*	*59,052*	*29,928*	*3,746*	*28,172*	*50,788*	*4,027*	*4,518*
Nanded									
Total ..	238,421	122,666	115,755	59,224	6,205	51,607	92,360	11,835	17,190
Rural ..	*119,940*	*62,401*	*57,539*	*30,744*	*3,326*	*24,260*	*41,048*	*7,397*	*13,165*
Urban ..	*118,481*	*60,265*	*58,216*	*28,480*	*2,879*	*27,347*	*51,312*	*4,438*	*4,025*
Bidar									
Total ..	240,774	123,753	117,021	53,738	5,064	55,683	95,553	14,332	16,404
Rural ..	*125,419*	*65,539*	*59,880*	*28,794*	*2,405*	*27,105*	*44,711*	*9,640*	*12,764*
Urban ..	*115,355*	*58,214*	*57,141*	*24,944*	*2,659*	*28,578*	*50,842*	*4,692*	*3,640*
Bhir									
Total ..	160,967	83,923	77,044	37,244	3,362	35,827	57,857	10,852	15,825
Rural ..	*96,784*	*51,001*	*45,783*	*22,854*	*1,697*	*19,889*	*30,924*	*8,258*	*13,162*
Urban ..	*64,183*	*32,922*	*31,261*	*14,390*	*1,665*	*15,938*	*26,933*	*2,594*	*2,663*
Osmanabad									
Total ..	157,179	82,562	74,617	35,754	3,395	37,343	57,742	9,465	13,480
Rural ..	*80,100*	*42,384*	*37,716*	*18,247*	*1,377*	*17,314*	*25,138*	*6,823*	*11,201*
Urban ..	*77,079*	*40,178*	*36,901*	*17,507*	*2,018*	*20,029*	*32,604*	*2,642*	*2,279*
South Hyderabad Division									
Total ..	*4,626,702*	*2,355,625*	*2,271,077*	*1,159,667*	*159,907*	*972,846*	*1,736,545*	*223,112*	*374,625*
Rural ..	*2,396,626*	*1,228,507*	*1,168,119*	*597,460*	*67,459*	*471,748*	*801,356*	*159,299*	*299,304*
Urban ..	*2,230,076*	*1,127,118*	*1,102,958*	*562,207*	*92,448*	*501,098*	*935,189*	*63,813*	*75,321*
Hyderabad									
Total ..	1,253,875	630,931	622,944	312,926	54,881	284,251	532,813	33,754	35,250
Rural ..	*135,456*	*68,971*	*66,485*	*31,950*	*3,808*	*26,953*	*46,999*	*10,068*	*15,678*
Urban ..	*1,118,419*	*561,960*	*556,459*	*280,976*	*51,073*	*257,298*	*485,814*	*23,686*	*19,572*

CLASSES

V-Production (other than cultivation): Total Males	Total Females	Self-supporting persons: Males	Self-supporting persons: Females	Non-earning dependants: Males	Non-earning dependants: Females	Earning dependants: Males	Earning dependants: Females
(55)	(56)	(57)	(58)	(59)	(60)	(61)	(62)
1,297,333	**1,228,168**	**616,856**	**53,195**	**518,801**	**892,502**	**161,676**	**282,471**
906,353	*849,585*	*423,431*	*30,513*	*351,737*	*574,626*	*131,185*	*244,446*
390,980	*378,583*	*193,425*	*22,682*	*167,064*	*317,876*	*30,491*	*38,025*
223,102	*207,811*	*98,817*	*7,625*	*94,597*	*156,806*	*29,688*	*43,380*
142,587	*130,417*	*61,919*	*3,669*	*57,991*	*90,862*	*22,677*	*35,886*
80,515	*77,394*	*36,898*	*3,956*	*36,606*	*65,944*	*7,011*	*7,494*
46,645	43,343	20,680	1,910	19,762	31,708	6,203	9,725
28,845	*26,523*	*12,653*	*849*	*11,441*	*17,342*	*4,751*	*8,332*
17,800	*16,820*	*8,027*	*1,061*	*8,321*	*14,366*	*1,452*	*1,393*
33,399	30,986	15,768	1,251	14,003	24,014	3,628	5,721
18,360	*16,523*	*8,343*	*331*	*7,478*	*12,180*	*2,539*	*4,012*
15,039	*14,463*	*7,425*	*920*	*6,525*	*11,834*	*1,089*	*1,709*
43,154	40,438	20,534	1,494	17,848	32,072	4,772	6,872
24,099	*22,061*	*11,479*	*845*	*9,479*	*15,951*	*3,141*	*5,265*
19,055	*18,377*	*9,055*	*649*	*8,369*	*16,121*	*1,631*	*1,607*
42,890	40,925	17,776	1,342	18,848	31,461	6,266	8,122
29,521	*27,460*	*12,168*	*742*	*12,555*	*20,139*	*4,798*	*6,579*
13,369	*13,465*	*5,608*	*600*	*6,293*	*11,322*	*1,468*	*1,543*
27,988	25,791	12,064	799	11,569	18,352	4,305	6,640
21,159	*19,373*	*8,996*	*461*	*8,494*	*12,920*	*3,669*	*5,992*
6,779	*6,418*	*3,068*	*338*	*3,075*	*5,432*	*636*	*648*
29,076	26,828	11,995	829	12,567	19,199	4,514	6,800
20,603	*18,477*	*8,280*	*441*	*8,544*	*12,330*	*3,779*	*5,706*
8,473	*7,851*	*3,715*	*388*	*4,023*	*6,869*	*735*	*594*
1,074,231	*1,020,357*	*518,039*	*45,570*	*424,204*	*735,696*	*131,988*	*239,091*
763,766	*719,168*	*361,512*	*26,844*	*293,746*	*483,764*	*108,508*	*208,560*
310,465	*301,189*	*156,527*	*18,726*	*130,458*	*251,932*	*23,480*	*30,531*
146,681	139,978	73,262	7,511	61,554	118,461	11,815	14,001
32,783	*30,801*	*14,458*	*1,184*	*12,212*	*20,915*	*5,513*	*8,702*
114,448	*109,172*	*58,804*	*6,327*	*49,342*	*97,546*	*6,302*	*5,299*

TABLE B-I

Livelihood Classes

NON-AGRICULTURAL

ALL CLASSES—(*Concld.*)

State and District	Total			Self-supporting persons		Non-earning dependants		Earning dependants	
	Persons	Males	Females	Males	Females	Males	Females	Males	Females
(1)	(46)	(47)	(48)	(49)	(50)	(51)	(52)	(53)	(54)
Mahbubnagar									
Total ..	351,512	178,177	173,335	89,230	14,239	68,549	113,382	20,398	45,714
Rural ..	*268,037*	*136,000*	*132,037*	*68,146*	*10,443*	*50,077*	*81,095*	*17,777*	*40,499*
Urban ..	*83,475*	*42,177*	*41,298*	*21,084*	*3,796*	*18,472*	*32,287*	*2,621*	*5,215*
Raichur									
Total ..	260,505	134,791	125,714	69,337	16,033	52,738	93,979	12,716	15,702
Rural ..	*96,069*	*49,575*	*46,494*	*24,956*	*5,885*	*18,654*	*32,661*	*5,965*	*7,948*
Urban ..	*164,436*	*85,216*	*79,220*	*44,381*	*10,148*	*34,084*	*61,318*	*6,751*	*7,754*
Gulbarga									
Total ..	333,426	169,687	163,739	77,645	11,934	73,860	127,452	18,178	24,353
Rural ..	*140,840*	*72,743*	*68,097*	*35,385*	*5,164*	*27,546*	*49,077*	*9,812*	*13,856*
Urban ..	*192,586*	*96,944*	*95,642*	*42,260*	*6,770*	*46,323*	*78,375*	*8,361*	*10,497*
Adilabad									
Total ..	262,372	133,718	128,654	67,141	7,356	53,681	99,446	12,896	21,852
Rural ..	*171,075*	*87,590*	*83,485*	*43,610*	*4,735*	*33,843*	*60,822*	*10,137*	*17,928*
Urban ..	*91,297*	*46,128*	*45,169*	*23,531*	*2,621*	*19,838*	*38,624*	*2,759*	*3,924*
Nizamabad									
Total ..	246,947	125,127	121,820	65,361	9,990	48,319	80,837	11,447	30,993
Rural ..	*155,155*	*78,147*	*77,008*	*40,094*	*5,598*	*29,328*	*46,134*	*8,725*	*25,276*
Urban ..	*91,792*	*46,980*	*44,812*	*25,267*	*4,392*	*18,991*	*34,703*	*2,722*	*5,717*
Medak									
Total ..	243,197	123,560	119,637	59,662	6,907	48,889	86,675	15,009	26,055
Rural ..	*179,564*	*91,669*	*87,895*	*44,370*	*4,844*	*34,564*	*61,376*	*12,735*	*21,675*
Urban ..	*63,633*	*31,891*	*31,742*	*15,292*	*2,063*	*14,325*	*25,299*	*2,274*	*4,380*
Karimnagar									
Total ..	658,356	333,220	325,136	153,521	12,537	137,180	289,071	42,519	73,528
Rural ..	*557,503*	*283,340*	*274,163*	*129,886*	*9,449*	*114,439*	*196,846*	*39,015*	*67,868*
Urban ..	*100,853*	*49,880*	*50,973*	*23,635*	*3,088*	*22,741*	*42,225*	*3,504*	*5,660*
Warangal									
Total ..	548,627	283,947	264,680	143,448	12,874	111,582	204,756	28,917	47,050
Rural ..	*308,167*	*160,359*	*147,808*	*78,548*	*6,626*	*61,053*	*102,120*	*20,758*	*39,062*
Urban ..	*240,460*	*123,588*	*116,872*	*64,900*	*6,248*	*50,529*	*102,636*	*8,159*	*7,988*
Nalgonda									
Total ..	467,885	242,467	225,418	121,396	13,156	93,788	158,184	27,283	54,128
Rural ..	*384,760*	*200,113*	*184,647*	*100,515*	*10,907*	*75,291*	*124,226*	*24,307*	*49,514*
Urban ..	*83,125*	*42,354*	*40,771*	*20,881*	*2,249*	*18,497*	*33,908*	*2,976*	*4,614*

and Sub-Classes—(*Contd.*)

TABLE B-I

CLASSES—(*Contd.*)

V-PRODUCTION (OTHER THAN CULTIVATION)—(*Concld.*)

Total		Self-supporting persons		Non-earning dependants		Earning dependants	
Males	Females	Males	Females	Males	Females	Males	Females
(55)	(56)	(57)	(58)	(59)	(60)	(61)	(62)
95,373	91,867	46,610	6,070	34,984	53,670	13,779	32,127
83,475	*79,865*	*40,776*	*4,985*	*30,013*	*45,163*	*12,686*	*29,717*
11,898	*12,002*	*5,834*	*1,085*	*4,971*	*8,507*	*1,093*	*2,410*
41,361	38,810	20,045	3,428	16,224	29,585	5,092	5,797
20,199	*18,220*	*9,938*	*1,404*	*7,462*	*13,256*	*2,799*	*3,560*
21,162	*20,590*	*10,107*	*2,024*	*8,762*	*16,329*	*2,293*	*2,237*
76,341	75,117	34,742	5,051	31,870	55,372	9,729	14,694
40,066	*37,954*	*18,519*	*2,024*	*15,474*	*27,059*	*6,073*	*8,871*
36,275	*37,163*	*16,223*	*3,027*	*16,396*	*28,313*	*3,656*	*5,823*
67,987	65,149	38,618	2,473	27,157	50,085	7,217	12,591
49,935	*47,348*	*24,224*	*1,472*	*19,600*	*34,705*	*6,111*	*11,171*
18,052	*17,801*	*9,389*	*1,001*	*7,557*	*15,380*	*1,106*	*1,420*
63,537	62,493	32,195	4,494	24,168	37,711	7,174	20,288
47,237	*46,626*	*23,428*	*2,677*	*17,760*	*26,325*	*6,049*	*17,624*
16,300	*15,867*	*8,767*	*1,817*	*6,408*	*11,386*	*1,125*	*2,664*
61,752	58,190	29,089	1,857	23,402	39,222	9,261	17,111
51,511	*48,033*	*24,090*	*1,523*	*19,168*	*31,754*	*8,253*	*14,756*
10,241	*10,157*	*4,999*	*334*	*4,234*	*7,468*	*1,008*	*2,365*
220,165	211,797	100,208	5,670	89,333	152,312	30,624	58,915
203,735	*194,811*	*92,274*	*4,615*	*82,383*	*139,219*	*29,078*	*50,977*
16,430	*16,986*	*7,934*	*1,055*	*6,950*	*13,093*	*1,546*	*2,838*
156,804	145,479	77,872	4,066	60,852	110,640	18,580	30,778
103,324	*95,710*	*49,024*	*2,481*	*39,930*	*66,051*	*14,370*	*27,178*
53,480	*49,769*	*28,848*	*1,585*	*20,922*	*44,589*	*4,210*	*3,595*
144,280	131,482	70,968	4,950	54,660	88,638	18,717	37,894
132,101	*119,800*	*64,781*	*4,479*	*49,744*	*79,317*	*17,576*	*36,604*
12,179	*11,682*	*6,123*	*471*	*4,916*	*9,321*	*1,141*	*1,890*

TABLE B-I

Livelihood Classes and Sub-Classes—(*Contd.*)

TABLE B-I

State and District	NON-AGRICULTURAL CLASSES—(*Contd.*) VI—Commerce							
	Total		Self-supporting persons		Non-earning dependants		Earning dependants	
	Males	Females	Males	Females	Males	Females	Males	Females
(1)	(63)	(64)	(65)	(66)	(67)	(68)	(69)	(70)
Hyderabad State								
Total ..	**482,400**	**472,116**	**227,273**	**24,854**	**216,761**	**416,565**	**38,366**	**30,697**
Rural ..	*181,844*	*180,688*	*87,054*	*11,831*	*74,935*	*147,702*	*19,855*	*21,155*
Urban ..	*300,556*	*291,428*	*140,219*	*13,023*	*141,826*	*268,863*	*18,511*	*9,542*
North Hyderabad Division								
Total ..	*135,449*	*127,080*	*59,430*	*3,161*	*62,845*	*114,327*	*13,174*	*9,592*
Rural ..	*52,041*	*48,692*	*23,066*	*1,532*	*22,058*	*39,847*	*6,917*	*7,313*
Urban ..	*83,408*	*78,388*	*36,364*	*1,629*	*40,787*	*74,480*	*6,257*	*2,279*
Aurangabad								
Total ..	26,696	25,239	11,523	744	12,439	22,181	2,734	2,314
Rural ..	*11,246*	*10,505*	*4,905*	*294*	*4,692*	*8,286*	*1,649*	*1,925*
Urban ..	*15,450*	*14,734*	*6,618*	*450*	*7,747*	*13,895*	*1,085*	*389*
Parbhani								
Total ..	24,536	22,617	11,401	521	10,853	20,509	2,280	1,587
Rural ..	*8,038*	*7,417*	*3,661*	*187*	*3,259*	*6,102*	*1,118*	*1,128*
Urban ..	*16,498*	*15,200*	*7,740*	*334*	*7,598*	*14,407*	*1,162*	*459*
Nanded								
Total ..	23,615	22,466	11,024	511	10,693	20,600	1,898	1,355
Rural ..	*8,908*	*8,605*	*4,327*	*296*	*3,773*	*7,370*	*808*	*939*
Urban ..	*14,707*	*13,861*	*6,697*	*215*	*6,920*	*13,230*	*1,090*	*416*
Bidar								
Total ..	30,129	29,075	12,503	655	14,384	26,498	3,182	1,922
Rural ..	*12,589*	*12,037*	*5,270*	*393*	*5,627*	*10,161*	*1,692*	*1,483*
Urban ..	*17,540*	*17,038*	*7,293*	*262*	*8,757*	*16,337*	*1,490*	*439*
Bhir								
Total ..	14,161	12,851	5,936	298	6,561	11,387	1,664	1,166
Rural ..	*6,571*	*5,895*	*2,840*	*186*	*2,745*	*4,761*	*986*	*948*
Urban ..	*7,590*	*6,956*	*3,096*	*112*	*3,816*	*6,626*	*678*	*218*
Osmanabad								
Total ..	16,312	14,882	6,983	432	7,918	13,152	1,416	1,248
Rural ..	*4,689*	*4,233*	*2,063*	*176*	*1,962*	*3,167*	*664*	*890*
Urban ..	*11,623*	*10,599*	*4,920*	*256*	*5,951*	*9,985*	*752*	*358*
South Hyderabad Division								
Total ..	*346,951*	*345,036*	*167,843*	*21,693*	*153,916*	*302,238*	*25,192*	*21,105*
Rural ..	*129,803*	*131,996*	*63,988*	*10,299*	*52,877*	*107,856*	*12,938*	*13,842*
Urban ..	*217,148*	*213,040*	*103,855*	*11,394*	*101,039*	*194,383*	*12,254*	*7,263*
Hyderabad								
Total ..	**122,291**	**120,452**	**59,564**	**7,726**	**56,807**	**109,175**	**6,420**	**3,531**
Rural ..	*10,237*	*10,277*	*4,505*	*601*	*4,437*	*8,346*	*1,295*	*1,330*
Urban ..	*112,054*	*110,175*	*55,059*	*7,125*	*51,870*	*100,829*	*5,125*	*2,221*

CLASSES—(*Contd.*) VII-Transport							
Total		Self-supporting persons		Non-earning dependants		Earning dependants	
Males	Females	Males	Females	Males	Females	Males	Females
(71)	(72)	(73)	(74)	(75)	(76)	(77)	(78)
125,734	**117,458**	**64,234**	**2,781**	**54,082**	**103,200**	**7,418**	**11,477**
25,683	*23,718*	*12,650*	*315*	*10,680*	*18,232*	*2,353*	*5,171*
100,051	*93,740*	*51,584*	*2,466*	*43,402*	*84,968*	*5,065*	*6,306*
23,426	*21,923*	*11,382*	*307*	*10,592*	*19,497*	*1,452*	*2,119*
5,290	*4,832*	*2,537*	*62*	*2,309*	*3,660*	*444*	*1,110*
18,136	*1,7091*	*8,845*	*245*	*8,283*	*15,837*	*1,008*	*1,009*
6,825	6,446	3,187	124	3,196	5,732	442	590
1,441	*1,291*	*657*	*18*	*650*	*945*	*134*	*328*
5,384	*5,155*	*2,530*	*106*	*2,546*	*4,787*	*308*	*262*
4,701	4,330	2,324	61	2,142	3,824	235	445
1,045	*933*	*504*	*6*	*479*	*729*	*62*	*198*
3,656	*3,397*	*1,820*	*55*	*1,663*	*3,095*	*173*	*247*
3,957	3,775	2,002	45	1,684	3,268	271	462
1,214	*1,158*	*632*	*21*	*493*	*863*	*89*	*274*
2,743	*2,617*	*1,370*	*24*	*1,191*	*2,405*	*182*	*188*
3,841	3,644	1,877	48	1,707	3,270	257	326
1,004	*942*	*479*	*13*	*433*	*714*	*92*	*215*
2,837	*2,702*	*1,398*	*35*	*1,274*	*2,556*	*165*	*111*
2,021	1,834	1,005	10	910	1,671	106	153
218	*199*	*120*	*1*	*94*	*173*	*4*	*25*
1,803	*1,635*	*885*	*9*	*816*	*1,498*	*102*	*128*
2,081	1,894	987	19	953	1,732	141	143
368	*309*	*145*	*3*	*160*	*236*	*63*	*70*
1,713	*1,585*	*842*	*16*	*793*	*1,496*	*78*	*73*
102,308	*95,535*	*52,852*	*2,474*	*43,490*	*83,703*	*5,966*	*9,358*
20,393	*18,886*	*10,113*	*253*	*8,371*	*14,572*	*1,909*	*4,061*
81,915	*76,649*	*42,739*	*2,221*	*35,119*	*69,131*	*4,057*	*5,297*
51,975	48,269	27,184	1,396	22,355	43,710	2,486	3,168
5,149	*4,782*	*2,477*	*34*	*2,081*	*3,616*	*591*	*1,132*
46,826	*43,487*	*24,657*	*1,362*	*20,274*	*40,094*	*1,895*	*2,031*

TABLE B-I

Livelihood Classes and Sub-Classes—(*Contd.*)

TABLE B-I

NON-AGRICULTURAL CLASSES—(*Contd.*)

State and District	VI—Commerce						VII-Transport							
	Total		Self-supporting persons		Non-earning dependants		Earning dependants		Total		Self-supporting persons		Non-earning dependants		Earning dependants	
	Males	Females	Males	Females	Males	Females	Males	Females	Males	Females	Males	Females	Males	Females	Males	Females
(1)	(63)	(64)	(65)	(66)	(67)	(68)	(69)	(70)	(71)	(72)	(73)	(74)	(75)	(76)	(77)	(78)
Hyderabad State																
Total ..	**482,400**	**472,116**	**227,273**	**24,854**	**216,761**	**416,565**	**38,366**	**30,697**	**125,734**	**117,458**	**64,234**	**2,781**	**54,082**	**103,200**	**7,418**	**11,477**
Rural ..	*181,844*	*180,688*	*87,054*	*11,831*	*74,935*	*147,702*	*19,855*	*21,155*	*25,683*	*23,718*	*12,650*	*315*	*10,680*	*18,232*	*2,353*	*5,171*
Urban ..	*300,556*	*291,428*	*140,219*	*13,023*	*141,826*	*268,863*	*18,511*	*9,542*	*100,051*	*93,740*	*51,584*	*2,466*	*43,402*	*84,968*	*5,065*	*6,306*
North Hyderabad Division																
Total ..	*135,449*	*127,080*	*59,430*	*3,161*	*62,845*	*114,327*	*13,174*	*9,592*	*23,426*	*21,923*	*11,382*	*307*	*10,592*	*19,497*	*1,452*	*2,119*
Rural ..	*52,041*	*48,692*	*23,066*	*1,532*	*22,068*	*39,847*	*6,917*	*7,313*	*5,290*	*4,832*	*2,537*	*62*	*2,309*	*3,660*	*444*	*1,110*
Urban ..	*83,408*	*78,388*	*36,364*	*1,629*	*40,787*	*74,480*	*6,257*	*2,279*	*18,136*	*17091*	*8,845*	*245*	*8,283*	*15,837*	*1,008*	*1,009*
Aurangabad																
Total ..	**26,696**	**25,289**	**11,523**	**744**	**12,439**	**22,181**	**2,734**	**2,314**	**6,825**	**6,446**	**3,187**	**124**	**3,196**	**5,732**	**442**	**590**
Rural ..	*11,246*	*10,505*	*4,905*	*294*	*4,692*	*8,286*	*1,649*	*1,925*	*1,441*	*1,291*	*657*	*18*	*650*	*945*	*134*	*328*
Urban ..	*15,450*	*14,734*	*6,618*	*450*	*7,747*	*13,895*	*1,085*	*389*	*5,384*	*5,155*	*2,530*	*106*	*2,546*	*4,787*	*308*	*262*
Parbhani																
Total ..	**24,536**	**22,617**	**11,401**	**521**	**10,855**	**20,509**	**2,280**	**1,587**	**4,701**	**4,330**	**2,324**	**61**	**2,142**	**3,824**	**235**	**445**
Rural ..	*8,038*	*7,417*	*3,661*	*187*	*3,259*	*6,102*	*1,118*	*1,128*	*1,045*	*933*	*504*	*6*	*479*	*729*	*62*	*198*
Urban ..	*16,498*	*15,200*	*7,740*	*334*	*7,596*	*14,407*	*1,162*	*459*	*3,656*	*3,397*	*1,820*	*55*	*1,663*	*3,095*	*173*	*247*
Nanded																
Total ..	**23,615**	**22,466**	**11,024**	**511**	**10,693**	**20,600**	**1,898**	**1,355**	**3,957**	**3,775**	**2,002**	**45**	**1,684**	**3,268**	**271**	**462**
Rural ..	*8,908*	*8,605*	*4,327*	*296*	*3,773*	*7,370*	*808*	*939*	*1,214*	*1,158*	*632*	*21*	*493*	*863*	*89*	*274*
Urban ..	*14,707*	*13,861*	*6,697*	*215*	*6,920*	*13,230*	*1,090*	*416*	*2,743*	*2,617*	*1,370*	*24*	*1,191*	*2,405*	*182*	*188*
Bidar																
Total ..	**30,129**	**29,075**	**12,563**	**655**	**14,384**	**26,498**	**3,182**	**1,922**	**3,841**	**3,644**	**1,877**	**48**	**1,707**	**3,270**	**257**	**326**
Rural ..	*12,589*	*12,037*	*5,270*	*393*	*5,627*	*10,161*	*1,692*	*1,483*	*1,004*	*942*	*479*	*13*	*433*	*714*	*92*	*215*
Urban ..	*17,540*	*17,038*	*7,293*	*262*	*8,757*	*16,337*	*1,490*	*439*	*2,837*	*2,702*	*1,398*	*35*	*1,274*	*2,556*	*165*	*111*
Bhir																
Total ..	**14,161**	**12,851**	**5,986**	**298**	**6,561**	**11,387**	**1,664**	**1,166**	**2,021**	**1,834**	**1,005**	**10**	**910**	**1,671**	**106**	**153**
Rural ..	*6,571*	*5,895*	*2,840*	*186*	*2,745*	*4,761*	*986*	*948*	*218*	*199*	*120*	*1*	*94*	*173*	*4*	*25*
Urban ..	*7,590*	*6,956*	*3,096*	*112*	*3,816*	*6,626*	*678*	*218*	*1,803*	*1,635*	*885*	*9*	*816*	*1,498*	*102*	*128*
Osmanabad																
Total ..	**16,312**	**14,882**	**6,983**	**432**	**7,918**	**13,152**	**1,416**	**1,248**	**2,081**	**1,894**	**987**	**19**	**953**	**1,732**	**141**	**143**
Rural ..	*4,689*	*4,233*	*2,063*	*176*	*1,962*	*3,167*	*664*	*890*	*368*	*309*	*145*	*3*	*160*	*236*	*63*	*70*
Urban ..	*11,623*	*10,599*	*4,920*	*256*	*5,951*	*9,985*	*752*	*358*	*1,713*	*1,585*	*842*	*16*	*793*	*1,496*	*78*	*73*
South Hyderabad Division																
Total ..	*346,951*	*345,036*	*167,843*	*21,693*	*153,916*	*302,238*	*25,192*	*21,105*	*102,308*	*95,535*	*52,852*	*2,474*	*43,490*	*83,703*	*5,966*	*9,358*
Rural ..	*129,803*	*131,996*	*63,988*	*10,299*	*52,877*	*107,856*	*12,938*	*13,842*	*20,393*	*18,886*	*10,113*	*253*	*8,371*	*14,572*	*1,909*	*4,061*
Urban ..	*217,148*	*213,040*	*103,855*	*11,394*	*101,039*	*194,383*	*12,254*	*7,263*	*81,915*	*76,649*	*42,739*	*2,221*	*35,119*	*69,131*	*4,057*	*5,297*
Hyderabad																
Total ..	**122,291**	**120,452**	**59,564**	**7,726**	**56,307**	**109,175**	**6,420**	**3,551**	**51,975**	**48,269**	**27,184**	**1,396**	**22,355**	**43,710**	**2,486**	**3,168**
Rural ..	*10,237*	*10,277*	*4,505*	*601*	*4,437*	*8,346*	*1,295*	*1,330*	*5,149*	*4,782*	*2,477*	*34*	*2,081*	*3,616*	*591*	*1,132*
Urban ..	*112,054*	*110,175*	*55,059*	*7,125*	*51,870*	*100,829*	*5,125*	*2,221*	*46,826*	*43,487*	*24,657*	*1,362*	*20,274*	*40,094*	*1,895*	*2,031*

TABLE B-I

Livelihood Classes and Sub-Classes—(*Contd.*)

TABLE B-I

State and District	NON-AGRICULTURAL											
	VI—COMMERCE—(*Concld.*)								VII-TRANSPORT—(*Concld.*)			
	Total		Self-supporting persons		Non-earning dependants		Earning dependants		Total		Self-supporting persons	
	Males	Females	Males	Females	Males	Females	Males	Females	Males	Females	Males	Females
(1)	(63)	(64)	(65)	(66)	(67)	(68)	(69)	(70)	(71)	(72)	(73)	(74)
Mahbubnagar												
Total ..	**27,649**	**27,610**	**13,864**	**1,942**	**11,778**	**23,500**	**2,007**	**2,168**	**3,590**	**3,285**	**1,873**	**40**
Rural ..	*18,526*	*19,073*	*9,460*	*1,569*	*7,467*	*15,859*	*1,599*	*1,645*	*1,721*	*1,599*	*868*	*25*
Urban ..	*9,123*	*8,537*	*4,404*	*373*	*4,311*	*7,641*	*408*	*523*	*1,869*	*1,686*	*1,005*	*15*
Raichur												
Total ..	**23,371**	**23,147**	**10,579**	**1,918**	**10,793**	**19,862**	**1,999**	**1,367**	**6,292**	**5,698**	**3,261**	**175**
Rural ..	*7,348*	*7,570*	*3,479*	*1,043*	*3,028*	*5,718*	*841*	*809*	*1,212*	*1,080*	*582*	*14*
Urban ..	*16,023*	*15,577*	*7,100*	*875*	*7,765*	*14,144*	*1,158*	*558*	*5,080*	*4,618*	*2,679*	*161*
Gulbarga												
Total ..	**29,809**	**29,035**	**12,888**	**1,497**	**14,059**	**25,088**	**2,862**	**2,500**	**8,070**	**7,721**	**3,860**	**135**
Rural ..	*9,762*	*9,786*	*4,702*	*809*	*3,947*	*7,649*	*1,113*	*1,328*	*1,550*	*1,395*	*799*	*18*
Urban ..	*20,047*	*19,249*	*8,186*	*688*	*10,112*	*17,389*	*1,749*	*1,172*	*6,520*	*6,326*	*3,061*	*117*
Adilabad												
Total ..	**12,219**	**11,976**	**6,151**	**529**	**5,150**	**10,588**	**918**	**859**	**6,106**	**5,660**	**3,274**	**156**
Rural ..	*5,630*	*5,507*	*2,910*	*271*	*2,176*	*4,738*	*544*	*498*	*2,603*	*2,434*	*1,326*	*82*
Urban ..	*6,589*	*6,469*	*3,241*	*258*	*2,974*	*5,850*	*374*	*361*	*3,503*	*3,226*	*1,948*	*74*
Nizamabad												
Total ..	**18,318**	**18,452**	**9,454**	**1,127**	**7,578**	**15,500**	**1,286**	**1,825**	**4,980**	**4,275**	**2,821**	**112**
Rural ..	*8,997*	*9,439*	*4,691*	*698*	*3,579*	*7,533*	*727*	*1,208*	*1,288*	*1,052*	*706*	*19*
Urban ..	*9,321*	*9,013*	*4,763*	*429*	*3,999*	*7,967*	*559*	*617*	*3,692*	*3,223*	*2,115*	*93*
Medak												
Total ..	**22,340**	**22,870**	**10,717**	**1,237**	**9,391**	**19,924**	**2,232**	**1,709**	**2,708**	**2,577**	**1,359**	**25**
Rural ..	*15,126*	*15,591*	*7,308*	*937*	*6,055*	*13,316*	*1,763*	*1,338*	*1,568*	*1,487*	*780*	*15*
Urban ..	*7,214*	*7,279*	*3,409*	*300*	*3,336*	*6,608*	*469*	*371*	*1,140*	*1,090*	*579*	*10*
Karimnagar												
Total ..	**25,769**	**25,365**	**12,238**	**952**	**11,206**	**22,585**	**2,825**	**1,828**	**2,910**	**2,853**	**1,366**	**40**
Rural ..	*17,599*	*17,324*	*8,450*	*755*	*7,354*	*15,133*	*1,795*	*1,436*	*1,154*	*1,133*	*515*	*11*
Urban ..	*8,170*	*8,041*	*3,788*	*197*	*3,852*	*7,452*	*530*	*392*	*1,756*	*1,720*	*851*	*29*
Warangal												
Total ..	**32,306**	**32,565**	**16,072**	**1,596**	**13,770**	**28,928**	**2,464**	**2,041**	**11,728**	**11,513**	**5,904**	**337**
Rural ..	*12,139*	*12,202*	*6,071*	*831*	*4,896*	*9,985*	*1,172*	*1,386*	*2,603*	*2,533*	*1,278*	*21*
Urban ..	*20,167*	*20,363*	*10,001*	*765*	*8,874*	*18,943*	*1,292*	*655*	*9,125*	*8,980*	*4,626*	*316*
Nalgonda												
Total ..	**32,879**	**33,564**	**16,316**	**3,169**	**13,884**	**27,188**	**2,679**	**3,257**	**3,949**	**3,684**	**2,000**	**58**
Rural ..	*24,439*	*25,227*	*12,412*	*2,785*	*9,938*	*19,578*	*2,089*	*2,864*	*1,545*	*1,391*	*782*	*14*
Urban ..	*8,440*	*8,337*	*3,904*	*384*	*3,946*	*7,560*	*590*	*393*	*2,404*	*2,293*	*1,218*	*44*

State and District	NON-AGRICULTURAL							
	VII-TRANSPORT—(*Concld.*)							
	Non-earning dependants		Earning dependants					
	Males	Females	Males	Females				
(1)	(75)	(76)	(77)	(78)				
Mahbubnagar								
Total ..	**1,492**	**2,686**	**225**	**559**				
Rural ..	*717*	*1,215*	*136*	*359*				
Urban ..	*775*	*1,471*	*89*	*200*				
Raichur								
Total ..	**2,624**	**5,133**	**407**	**390**				
Rural ..	*533*	*936*	*97*	*130*				
Urban ..	*2,091*	*4,197*	*310*	*260*				
Gulbarga								
Total ..	**3,620**	**6,894**	**590**	**692**				
Rural ..	*632*	*1,177*	*119*	*200*				
Urban ..	*2,988*	*5,717*	*471*	*492*				
Adilabad								
Total ..	**2,413**	**4,641**	**419**	**863**				
Rural ..	*1,009*	*1,734*	*268*	*618*				
Urban ..	*1,404*	*2,907*	*151*	*245*				
Nizamabad								
Total ..	**1,772**	**3,172**	**387**	**991**				
Rural ..	*492*	*715*	*90*	*318*				
Urban ..	*1,280*	*2,457*	*297*	*673*				
Medak								
Total ..	**1,100**	**2,011**	**249**	**541**				
Rural ..	*618*	*1,108*	*170*	*364*				
Urban ..	*482*	*903*	*79*	*177*				
Karimnagar								
Total ..	**1,315**	**2,458**	**229**	**355**				
Rural ..	*506*	*928*	*133*	*194*				
Urban ..	*809*	*1,530*	*96*	*161*				
Warangal								
Total ..	**5,174**	**10,199**	**650**	**977**				
Rural ..	*1,152*	*2,133*	*173*	*379*				
Urban ..	*4,022*	*8,066*	*477*	*598*				
Nalgonda								
Total ..	**1,625**	**2,799**	**324**	**827**				
Rural ..	*631*	*1,010*	*132*	*367*				
Urban ..	*994*	*1,789*	*192*	*460*				

TABLE B-I — Livelihood Classes and Sub-Classes—(*Contd.*)

NON-AGRICULTURAL CLASSES—(*Contd.*)

VIII-OTHER SERVICES AND MISCELLANEOUS SOURCES

State and District	Total		Self-supporting persons		Non-earning dependants		Earning dependants	
	Males	Females	Males	Females	Males	Females	Males	Females
(1)	(79)	(80)	(81)	(82)	(83)	(84)	(85)	(86)
Hyderabad State								
Total ..	**1,130,823**	**1,086,252**	**560,527**	**110,189**	**480,202**	**821,778**	**90,094**	**154,285**
Rural ..	*465,583*	*432,908*	*234,770*	*38,404*	*173,836*	*283,164*	*56,977*	*111,340*
Urban ..	*665,240*	*653,344*	*325,757*	*71,785*	*306,366*	*538,614*	*33,117*	*42,945*
North Hyderabad Division								
Total ..	*298,688*	*276,103*	*139,594*	*20,019*	*128,966*	*206,870*	*30,128*	*49,214*
Rural ..	*151,038*	*134,839*	*72,923*	*8,341*	*57,082*	*87,999*	*21,033*	*38,499*
Urban ..	*147,650*	*141,264*	*66,671*	*11,678*	*71,884*	*118,871*	*9,095*	*10,715*
Aurangabad								
Total ..	68,045	62,107	31,090	4,388	30,495	47,193	6,460	10,526
Rural ..	*30,676*	*27,250*	*14,736*	*1,464*	*11,613*	*17,588*	*4,327*	*8,198*
Urban ..	*37,369*	*34,857*	*16,354*	*2,924*	*18,882*	*29,605*	*2,133*	*2,328*
Parbhani								
Total ..	56,914	53,412	27,290	4,087	23,648	38,827	5,976	10,498
Rural ..	*29,980*	*27,420*	*14,347*	*1,650*	*11,260*	*17,375*	*4,373*	*8,395*
Urban ..	*26,934*	*25,992*	*12,943*	*2,437*	*12,388*	*21,452*	*1,603*	*2,103*
Nanded								
Total ..	51,940	49,076	25,664	4,155	21,382	36,420	4,894	8,501
Rural ..	*28,180*	*25,715*	*14,306*	*2,164*	*10,515*	*16,864*	*3,359*	*6,687*
Urban ..	*23,760*	*23,361*	*11,358*	*1,991*	*10,867*	*19,556*	*1,535*	*1,814*
Bidar								
Total ..	46,893	43,877	21,522	3,019	20,744	34,324	4,627	6,034
Rural ..	*22,425*	*19,441*	*10,877*	*1,257*	*8,490*	*13,697*	*3,058*	*4,487*
Urban ..	*24,468*	*23,936*	*10,645*	*1,762*	*12,254*	*20,627*	*1,569*	*1,547*
Bhir								
Total ..	39,803	36,568	18,239	2,255	16,787	26,447	4,777	7,866
Rural ..	*23,053*	*20,316*	*10,898*	*1,049*	*8,556*	*13,070*	*3,599*	*6,197*
Urban ..	*16,750*	*16,252*	*7,341*	*1,206*	*8,231*	*13,377*	*1,178*	*1,669*
Osmanabad								
Total ..	35,093	31,563	15,789	2,115	15,910	23,659	3,394	5,789
Rural ..	*16,724*	*14,697*	*7,759*	*757*	*6,648*	*9,405*	*2,317*	*4,535*
Urban ..	*18,369*	*16,866*	*8,030*	*1,358*	*9,262*	*14,254*	*1,077*	*1,254*
South Hyderabad Division								
Total ..	*832,135*	*810,149*	*420,933*	*90,170*	*351,236*	*614,908*	*59,966*	*105,071*
Rural ..	*314,545*	*298,069*	*161,847*	*30,063*	*116,754*	*195,165*	*35,944*	*72,841*
Urban ..	*517,590*	*512,080*	*259,086*	*60,107*	*234,482*	*419,743*	*24,022*	*32,230*
Hyderabad								
Total ..	**310,084**	**314,250**	**152,966**	**38,248**	**144,035**	**261,467**	**15,033**	**14,535**
Rural ..	*21,402*	*20,625*	*10,510*	*1,989*	*8,223*	*14,122*	*2,669*	*4,514*
Urban ..	*288,632*	*293,625*	*142,456*	*36,259*	*135,812*	*247,345*	*10,364*	*10,021*

Livelihood Classes and Sub-Classes—(*Concld.*) — TABLE B-I

NON-AGRICULTURAL CLASSES—(*Concld.*)

VIII-OTHER SERVICES AND MISCELLANEOUS SOURCES (*Concld.*)

State and District	Total		Self-supporting persons		Non-earning dependants		Earning dependants	
	Males	Females	Males	Females	Males	Females	Males	Females
(1)	(79)	(80)	(81)	(82)	(83)	(84)	(85)	(86)
Mahbubnagar								
Total ..	51,565	50,573	26,883	6,187	20,295	33,526	4,387	10,860
Rural ..	*32,278*	*31,500*	*17,042*	*3,864*	*11,880*	*18,858*	*3,356*	*8,778*
Urban ..	*19,287*	*19,073*	*9,841*	*2,323*	*8,415*	*14,668*	*1,031*	*2,082*
Raichur								
Total ..	63,767	58,059	35,452	10,512	23,097	39,399	5,218	8,148
Rural ..	*20,816*	*19,624*	*10,957*	*3,424*	*7,631*	*12,751*	*2,228*	*3,449*
Urban ..	*42,951*	*38,435*	*24,495*	*7,088*	*15,466*	*26,648*	*2,990*	*4,699*
Gulbarga								
Total ..	55,467	51,866	26,155	5,251	24,320	40,148	4,992	6,467
Rural ..	*21,365*	*18,962*	*11,365*	*2,313*	*7,493*	*13,192*	*2,507*	*3,457*
Urban ..	*34,102*	*32,904*	*14,790*	*2,938*	*16,827*	*26,956*	*2,485*	*3,010*
Adilabad								
Total ..	47,406	45,869	24,103	4,198	18,961	34,132	4,342	7,539
Rural ..	*29,422*	*28,196*	*15,150*	*2,910*	*11,058*	*19,645*	*3,214*	*5,641*
Urban ..	*17,984*	*17,673*	*8,953*	*1,288*	*7,903*	*14,487*	*1,128*	*1,898*
Nizamabad								
Total ..	38,292	36,600	20,891	4,257	14,801	24,454	2,600	7,889
Rural ..	*20,625*	*19,891*	*11,269*	*2,204*	*7,497*	*11,561*	*1,859*	*6,126*
Urban ..	*17,667*	*16,709*	*9,622*	*2,053*	*7,304*	*12,893*	*741*	*1,763*
Medak								
Total ..	36,760	36,000	18,497	3,788	14,996	25,518	3,267	6,694
Rural ..	*23,464*	*22,784*	*12,192*	*2,369*	*8,723*	*15,198*	*2,549*	*5,217*
Urban ..	*13,296*	*13,216*	*6,305*	*1,419*	*6,273*	*10,320*	*718*	*1,477*
Karimnagar								
Total ..	84,376	85,121	39,709	5,875	35,326	61,716	9,341	17,530
Rural ..	*60,852*	*60,895*	*28,647*	*4,068*	*24,196*	*41,566*	*8,009*	*15,261*
Urban ..	*23,524*	*24,226*	*11,062*	*1,807*	*11,130*	*20,150*	*1,332*	*2,269*
Warangal								
Total ..	83,109	75,123	44,100	6,875	31,786	54,989	7,223	13,259
Rural ..	*42,293*	*37,363*	*22,175*	*3,293*	*15,075*	*23,951*	*5,043*	*10,119*
Urban ..	*40,816*	*37,760*	*21,925*	*3,582*	*16,711*	*31,038*	*2,180*	*3,140*
Nalgonda ..								
Total ..	61,359	56,688	32,177	4,979	23,619	39,559	5,563	12,150
Rural ..	*42,028*	*38,229*	*22,540*	*3,629*	*14,978*	*24,321*	*4,510*	*10,279*
Urban ..	*19,331*	*18,459*	*9,637*	*1,350*	*8,641*	*15,238*	*1,053*	*1,871*

Economic Table II

Secondary Means of Livelihood

This table gives districtwise figures, separately for males and females, in each of the livelihood classes pertaining to (*a*) self-supporting persons who have a secondary means of livelihood and (*b*) earning dependants, according to the following eight classes of the secondary means of livelihood :—

I. Cultivation of owned land.

II. Cultivation of unowned land.

III. Employment as cultivating labourer.

IV. Rent on agricultural land.

V. Production (other than cultivation).

VI. Commerce.

VII. Transport.

VIII. Other services and miscellaneous sources.

In a large number of cases census enumerators had recorded persons as earning dependants without indicating the particular occupation which provided the secondary means of livelihood. The number of such earning dependants, in each livelihood class, is also given separately in the last two columns of this table.

2. The terms 'Self-supporting person' and 'Earning dependant' are explained in paragraph 5 of the Indian Census Economic Classification Scheme at page (99) and Appendix I referred to therein. The procedure adopted for the classification of persons for purposes of this table according to their secondary means of livelihood under the livelihood classes of 'Production (other than cultivation)', 'Commerce', 'Transport', or 'Other services and miscellaneous sources', was the same as adopted initially for the classification of persons among these four classes according to their principal means of livelihood. This procedure is explained in the last two sub-paragraphs of paragraph 5 of the flyleaf to Table A-V.

TABLE B-II

Secondary Means of Livelihood

TABLE B-II

NUMBER OF PERSONS DERIVING THEIR SECONDARY MEANS OF LIVELIHOOD FROM :—

Livelihood Class	Cultivation of owned land						Cultivation of unowned land						Employment as cultivating labourer						Rent on agricultural land					
	Total		Self-supporting persons		Earning Dependants		Total		Self-supporting persons		Earning dependants		Total		Self-supporting persons		Earning dependants		Total		Self-supporting persons		Earning dependants	
	Males	Females	Males	Females	Males	Females	Males	Females	Males	Females	Males	Females	Males	Females	Males	Females	Males	Females	Males	Females	Males	Females	Males	Females
(1)	(2)	(3)	(4)	(5)	(6)	(7)	(8)	(9)	(10)	(11)	(12)	(13)	(14)	(15)	(16)	(17)	(18)	(19)	(20)	(21)	(22)	(23)	(24)	(25)
ALL LIVELIHOOD CLASSES																								
Hyderabad State	**264,215**	**181,144**	**104,413**	**5,094**	**159,802**	**176,050**	**128,532**	**32,741**	**90,593**	**3,149**	**37,939**	**29,592**	**659,645**	**1,259,648**	**138,224**	**29,028**	**521,421**	**1,230,620**	**66,750**	**12,318**	**61,665**	**5,812**	**5,085**	**6,506**
North Hyderabad Division	*51,837*	*47,742*	*15,216*	*705*	*36,621*	*47,037*	*43,294*	*11,858*	*28,817*	*799*	*14,477*	*11,059*	*183,105*	*314,512*	*37,470*	*5,498*	*145,635*	*309,014*	*21,950*	*3,574*	*19,670*	*1,329*	*2,280*	*2,245*
Aurangabad ..	8,584	7,467	2,786	133	5,748	7,384	11,356	3,118	7,453	157	3,903	2,961	34,007	62,507	8,411	1,301	25,596	61,206	5,547	1,161	4,665	382	882	779
Parbhani ..	6,328	8,014	1,729	51	4,599	7,963	4,872	1,264	3,508	50	1,364	1,214	27,475	50,863	4,402	556	23,073	50,307	3,653	514	3,329	184	324	330
Nanded ..	8,709	7,523	2,431	100	6,278	7,423	4,428	826	2,896	52	1,532	774	30,475	60,170	4,170	673	26,305	59,497	3,566	398	3,378	195	188	203
Bidar ..	14,670	12,814	3,828	184	10,842	12,630	6,740	1,911	4,288	116	2,457	1,795	49,189	73,683	8,146	1,141	41,043	72,542	3,052	331	2,846	151	206	180
Bhir ..	6,736	6,212	2,263	94	4,473	6,118	6,541	2,058	4,700	271	1,841	1,782	19,840	30,508	6,509	842	13,331	29,666	2,953	574	2,592	205	361	369
Osmanabad ..	6,860	5,712	2,179	143	4,681	5,569	9,357	2,686	5,977	158	3,380	2,533	22,119	36,781	5,832	985	16,287	35,796	3,179	596	2,860	212	319	384
South Hyderabad Division	*212,378*	*133,402*	*89,197*	*4,389*	*123,181*	*129,013*	*85,238*	*20,883*	*61,776*	*2,350*	*23,462*	*18,533*	*476,540*	*945,136*	*100,754*	*23,530*	*375,786*	*921,606*	*44,800*	*8,744*	*41,995*	*4,483*	*2,805*	*4,261*
Hyderabad ..	5,140	1,462	2,922	73	2,218	1,389	3,360	192	3,018	49	342	148	21,654	44,141	1,898	498	19,756	43,643	3,244	279	3,104	142	140	137
Mahbubnagar ..	18,786	16,600	5,937	375	12,849	16,225	10,724	3,457	7,743	405	2,981	3,052	57,291	149,242	9,876	3,509	47,415	145,733	6,903	1,544	6,589	1,022	314	522
Raichur ..	29,545	20,340	2,631	285	26,914	20,055	6,802	1,645	4,178	206	2,629	1,480	40,130	50,209	10,001	2,790	30,129	47,419	5,092	1,198	4,593	627	499	571
Gulbarga ..	12,671	5,119	3,501	165	9,170	4,954	10,268	2,862	6,026	179	4,242	2,683	38,226	59,911	7,898	2,023	30,328	57,888	5,782	1,123	5,305	482	477	641
Adilabad ..	8,173	5,006	3,628	162	4,550	4,844	4,412	1,772	2,488	59	1,974	1,713	25,092	54,670	3,338	834	21,754	53,836	2,344	428	2,201	183	143	245
Nizamabad ..	23,009	30,809	11,905	1,159	11,104	29,650	7,905	2,011	7,122	601	783	1,410	33,439	81,478	10,098	4,009	23,341	77,469	2,719	926	2,660	318	59	608
Medak ..	23,925	18,440	10,023	575	13,902	17,865	10,453	2,850	7,549	292	2,904	2,558	62,931	113,965	15,370	2,979	47,561	110,986	3,418	582	3,191	350	227	232
Karimnagar ..	39,456	15,155	21,469	688	17,987	14,472	12,498	2,705	9,247	220	3,251	2,485	49,547	109,073	9,959	1,952	39,588	107,121	4,952	1,021	4,545	437	407	584
Warangal ..	25,044	6,779	12,098	382	12,946	6,397	7,516	584	6,616	178	900	406	82,015	141,869	17,220	2,076	64,795	139,793	4,874	743	4,582	339	292	404
Nalgonda ..	26,629	13,692	15,088	530	11,541	13,162	11,300	2,805	7,844	161	3,456	2,644	66,215	140,578	15,096	2,860	51,119	137,718	5,472	900	5,225	583	247	317

TABLE B-II

Secondary Means of Livelihood—(*Concld.*)

Livelihood Class	NUMBER OF PERSONS DERIVING THEIR SECONDARY MEANS OF LIVELIHOOD FROM :— PRODUCTION (OTHER THAN CULTIVATION)						COMMERCE					
	Total		Self-supporting persons		Earning dependants		Total		Self-supporting persons		Earning dependants	
	Males	Females	Males	Females	Males	Females	Males	Females	Males	Females	Males	Females
(1)	(26)	(27)	(28)	(29)	(30)	(31)	(32)	(33)	(34)	(35)	(36)	(37)
ALL LIVELIHOOD CLASSES—(*Concld.*)												
Hyderabad State	**319,205**	**115,213**	**174,901**	**8,161**	**144,304**	**107,052**	**95,984**	**30,192**	**57,110**	**3,173**	**38,874**	**27,019**
North Hyderabad Division ..	*51,742*	*15,637*	*20,650*	*832*	*31,092*	*14,805*	*31,353*	*4,202*	*21,813*	*512*	*12,540*	*3,690*
Aurangabad ..	9,389	3,553	4,466	255	4,923	3,298	6,188	1,088	3,993	105	2,195	983
Parbhani ..	6,524	2,265	2,218	72	4,306	2,193	4,966	503	3,251	65	1,715	438
Nanded ..	11,642	3,548	3,403	135	8,239	3,413	5,269	520	3,332	73	2,037	447
Bidar ..	12,025	3,133	4,786	160	7,239	2,973	8,782	734	5,322	136	3,460	598
Bhir ..	6,166	1,872	3,091	126	3,075	1,746	4,192	699	2,853	48	1,339	651
Osmanabad ..	5,996	1,266	2,686	84	3,310	1,182	4,856	658	3,062	85	1,794	573
South Hyderabad Division ..	*267,463*	*99,576*	*154,251*	*7,329*	*113,212*	*92,247*	*64,631*	*25,990*	*35,297*	*2,661*	*26,334*	*23,329*
Hyderabad ..	16,085	6,099	5,163	344	10,922	5,755	10,510	3,224	3,702	176	6,808	3,048
Mahbubnagar ..	28,705	13,831	15,573	1,019	13,132	12,812	5,696	1,601	3,668	265	2,028	1,336
Raichur ..	13,401	5,468	7,328	742	6,073	4,726	6,609	1,704	4,076	500	2,533	1,204
Gulbarga ..	20,022	9,676	11,031	636	8,991	9,040	8,216	1,620	5,172	274	3,044	1,346
Adilabad ..	11,632	4,068	5,150	185	6,482	3,883	2,971	914	1,954	68	1,017	846
Nizamabad ..	21,124	13,084	13,278	951	7,846	12,133	3,668	1,524	2,399	189	1,269	1,335
Medak ..	29,473	10,277	16,689	710	12,784	9,567	6,789	1,626	3,907	259	2,882	1,867
Karimnagar ..	42,015	18,412	23,485	1,044	18,530	17,368	4,620	2,605	2,744	97	1,876	2,508
Warangal ..	35,629	9,228	22,904	831	12,725	8,397	6,392	4,634	3,692	242	2,700	4,392
Nalgonda ..	49,377	9,433	33,650	867	15,727	8,566	6,160	6,538	3,983	591	2,177	5,947

TABLE B-II

of Livelihood—(*Contd.*)

MEANS OF LIVELIHOOD FROM :— TRANSPORT						OTHER SERVICES AND MISCELLANEOUS SOURCES						Number of earning dependants with secondary means of livelihood unspecified	
Total		Self-supporting persons		Earning dependants		Total		Self-supporting persons		Earning dependants			
Males	Females	Males	Females	Males	Females	Males	Females	Males	Females	Males	Females	Males	Females
(38)	(39)	(40)	(41)	(42)	(43)	(44)	(45)	(46)	(47)	(48)	(49)	(50)	(51)
18,354	**2,434**	**11,399**	**216**	**6,955**	**2,218**	**268,875**	**158,082**	**173,192**	**12,353**	**95,683**	**145,729**	**399,882**	**574,563**
2,712	*341*	*1,521*	*33*	*1,191*	*308*	*85,889*	*51,698*	*54,452*	*3,165*	*31,437*	*48,533*	*234,286*	*371,103*
686	**99**	**366**	**4**	**320**	**95**	**16,409**	**11,031**	**10,509**	**615**	**5,900**	**10,416**	**54,535**	**98,311**
353	**38**	**187**	**7**	**166**	**31**	**12,596**	**8,236**	**8,012**	**384**	**4,584**	**7,852**	**40,051**	**64,826**
539	**90**	**315**	**8**	**224**	**82**	**17,805**	**15,596**	**10,008**	**615**	**7,797**	**14,981**	**12,370**	**17,690**
675	**52**	**394**	**11**	**281**	**41**	**17,534**	**5,424**	**11,794**	**621**	**5,740**	**4,808**	**32,910**	**39,191**
284	**55**	**189**	**3**	**95**	**52**	**12,655**	**7,715**	**8,290**	**542**	**4,365**	**7,173**	**52,149**	**84,584**
175	**7**	**70**	..	**105**	**7**	**8,890**	**3,696**	**5,839**	**388**	**3,051**	**3,308**	**42,271**	**66,501**
15,642	*2,093*	*9,878*	*183*	*5,764*	*1,910*	*182,986*	*106,384*	*118,740*	*9,188*	*64,246*	*97,196*	*165,596*	*203,460*
4,222	**609**	**2,277**	**60**	**1,945**	**549**	**21,853**	**15,869**	**11,394**	**1,150**	**10,459**	**14,719**	**5,128**	**3,385**
1,151	**77**	**811**	**26**	**340**	**51**	**18,112**	**10,894**	**12,295**	**1,042**	**5,817**	**9,852**	**7,990**	**9,802**
783	**79**	**334**	**8**	**449**	**71**	**17,924**	**7,832**	**11,375**	**1,271**	**6,549**	**6,561**	**13,606**	**15,529**
980	**113**	**507**	**7**	**473**	**106**	**21,774**	**6,818**	**14,113**	**958**	**7,661**	**5,860**	**54,040**	**65,397**
1,107	**179**	**752**	**12**	**355**	**167**	**19,819**	**8,209**	**5,197**	**346**	**4,622**	**7,863**	**16,739**	**22,928**
1,562	**121**	**1,178**	**22**	**384**	**99**	**12,818**	**7,255**	**9,551**	**883**	**3,267**	**6,372**	**3,847**	**6,616**
2,810	**146**	**2,106**	**23**	**704**	**123**	**21,177**	**8,626**	**15,112**	**984**	**6,065**	**7,642**	**10,962**	**13,764**
805	**158**	**504**	**12**	**301**	**146**	**21,733**	**17,514**	**13,109**	**824**	**8,624**	**16,690**	**25,489**	**31,833**
1,278	**448**	**801**	**8**	**472**	**440**	**18,703**	**13,106**	**12,001**	**815**	**6,702**	**12,291**	**11,965**	**12,640**
949	**163**	**608**	**5**	**341**	**158**	**19,073**	**10,261**	**14,593**	**915**	**4,480**	**9,346**	**15,830**	**21,566**

TABLE B-II

Secondary Means of Livelihood—(*Contd.*)

Livelihood Class	NUMBER OF PERSONS DERIVING THEIR SECONDARY MEANS OF LIVELIHOOD FROM:—																					
	Cultivation of owned land						Cultivation of unowned land						Employment as cultivating labourer						Rent on agricultural land					
	Total		Self-supporting persons		Earning dependants		Total		Self-supporting persons		Earning dependants		Total		Self-supporting persons		Earning dependants		Total		Self-supporting persons		Earning dependants	
	Males	Females	Males	Females	Males	Females	Males	Females	Males	Females	Males	Females	Males	Females	Males	Females	Males	Females	Males	Females	Males	Females	Males	Females
(1)	(2)	(3)	(4)	(5)	(6)	(7)	(8)	(9)	(10)	(11)	(12)	(13)	(14)	(15)	(16)	(17)	(18)	(19)	(20)	(21)	(22)	(23)	(24)	(25)
ALL AGRICULTURAL CLASSES																								
Hyderabad State	**164,378**	**163,519**	**20,926**	**2,711**	**143,452**	**160,808**	**93,395**	**27,230**	**62,375**	**2,467**	**31,020**	**24,763**	**537,782**	**1,024,108**	**96,136**	**21,419**	**441,646**	**1,002,689**	**20,990**	**7,637**	**18,515**	**3,778**	**2,475**	**3,859**
North Hyderabad Division ..	*39,555*	*45,466*	*5,032*	*449*	*34,523*	*45,017*	*38,247*	*10,730*	*25,136*	*716*	*13,111*	*10,014*	*159,280*	*276,196*	*27,535*	*4,528*	*131,745*	*271,668*	*8,225*	*2,377*	*7,046*	*946*	*1,179*	*1,431*
Aurangabad ..	6,857	6,918	1,050	87	5,307	6,881	10,331	2,792	6,698	148	3,633	2,644	29,371	54,654	6,256	1,079	23,115	53,575	2,519	752	1,976	296	543	456
Parbhani ..	4,916	7,789	539	32	4,377	7,757	4,247	1,169	3,040	44	1,207	1,125	23,755	44,757	2,962	459	20,793	44,298	1,414	371	1,281	136	133	235
Nanded ..	6,744	7,375	641	44	6,103	7,331	3,748	738	2,357	34	1,391	704	26,878	52,828	2,893	546	23,985	52,277	1,204	238	1,122	117	82	121
Bidar ..	11,688	12,322	1,298	126	10,390	12,196	5,794	1,789	3,585	99	2,209	1,690	43,954	65,605	6,412	954	37,542	64,651	992	190	927	102	65	88
Bhir ..	4,858	5,842	788	62	4,070	5,780	5,925	1,868	4,267	262	1,658	1,606	16,863	26,805	4,941	700	11,922	26,105	990	410	811	155	179	255
Osmanabad ..	4,992	5,220	716	98	4,276	5,122	8,202	2,374	5,189	129	3,018	2,245	18,459	31,552	4,071	790	14,388	30,762	1,106	416	929	140	177	276
South Hyderabad Division ..	*124,823*	*118,053*	*15,894*	*2,262*	*108,929*	*115,791*	*55,148*	*16,500*	*37,239*	*1,751*	*17,909*	*14,749*	*378,502*	*747,912*	*68,601*	*16,891*	*309,901*	*731,021*	*12,765*	*5,260*	*11,469*	*2,832*	*1,296*	*2,428*
Hyderabad ..	2,198	1,282	307	20	1,801	1,208	966	131	792	20	174	111	15,778	31,485	972	214	14,806	31,221	265	61	240	49	25	12
Mahbubnagar ..	13,753	15,573	1,850	208	11,903	15,365	7,428	2,820	5,185	293	2,243	2,527	45,956	119,125	6,275	2,271	39,681	116,854	2,276	993	2,133	705	143	288
Raichur ..	27,367	19,832	896	151	26,471	19,681	6,087	1,547	3,620	176	2,467	1,371	37,125	45,754	9,030	2,434	28,095	43,320	1,281	714	991	353	290	361
Gulbarga ..	9,784	4,668	1,186	81	8,598	4,587	9,217	2,484	5,319	163	3,898	2,321	34,622	53,488	6,816	1,790	27,806	51,643	1,864	681	1,602	284	262	397
Adilabad ..	4,752	4,527	662	78	4,090	4,449	2,687	1,521	985	20	1,652	1,501	19,116	43,608	1,411	544	17,705	43,064	719	245	630	115	89	130
Nizamabad ..	12,588	28,259	2,411	727	10,172	27,532	5,795	1,733	5,173	538	622	1,195	28,130	65,648	8,326	3,402	19,804	62,246	1,105	815	1,077	235	28	580
Medak ..	15,091	16,418	2,695	350	12,396	16,068	8,098	2,487	5,667	232	2,431	2,205	57,042	100,630	13,650	2,480	43,392	98,150	999	324	907	203	92	121
Karimnagar ..	15,566	11,051	2,324	295	13,242	10,756	6,097	1,716	4,259	136	1,838	1,580	31,062	71,018	4,457	971	26,605	70,047	1,356	439	1,225	262	131	177
Warangal ..	12,348	5,302	1,415	153	10,933	5,149	3,678	415	3,274	111	404	304	62,900	112,509	9,885	1,206	53,015	111,303	1,316	467	1,177	228	139	239
Nalgonda ..	11,281	11,191	2,058	190	9,823	11,001	5,145	1,696	2,965	62	2,180	1,634	46,771	104,752	7,779	1,579	38,992	103,173	1,584	521	1,487	398	97	128

TABLE B-II

Secondary Means

Livelihood Class	NUMBER OF PERSONS DERIVING THEIR PRODUCTION (OTHER THAN CULTIVATION)						COMMERCE					
	Total		Self-supporting persons		Earning dependants		Total		Self-supporting persons		Earning dependants	
	Males	Females	Males	Females	Males	Females	Males	Females	Males	Females	Males	Females
(1)	(26)	(27)	(28)	(29)	(30)	(31)	(32)	(33)	(34)	(35)	(36)	(37)
ALL AGRICULTURAL CLASSES—(*Concld.*)												
Hyderabad State	**243,005**	**46,798**	**158,436**	**6,320**	**84,569**	**40,478**	**62,154**	**14,483**	**45,969**	**2,644**	**16,185**	**11,839**
North Hyderabad Division	*38,239*	*6,778*	*17,470*	*683*	*20,769*	*6,095*	*26,616*	*2,891*	*19,189*	*444*	*7,427*	*2,447*
Aurangabad	6,791	1,991	3,602	209	3,189	1,782	4,688	746	3,364	95	1,324	651
Parbhani	4,608	678	1,758	54	2,850	624	3,751	304	2,886	47	865	257
Nanded	8,243	1,000	2,883	107	5,360	893	3,953	356	2,952	62	1,001	294
Bidar	8,901	987	4,213	134	4,688	853	6,769	430	4,726	120	2,043	310
Bhir	4,936	1,318	2,646	109	2,290	1,209	3,459	546	2,483	41	976	505
Osmanabad	4,760	804	2,368	70	2,392	784	3,996	509	2,778	79	1,218	430
South Hyderabad Division	*204,766*	*40,020*	*140,966*	*5,637*	*63,800*	*34,383*	*35,538*	*11,592*	*26,780*	*2,200*	*8,758*	*9,392*
Hyderabad	6,178	1,018	3,805	170	2,373	848	1,751	346	1,279	52	472	294
Mahbubnagar	20,791	5,864	13,160	791	7,631	4,573	3,359	902	2,597	201	762	701
Raichur	10,121	2,683	6,792	658	3,329	2,025	4,863	1,127	3,687	471	1,226	656
Gulbarga	14,332	3,120	9,740	582	4,592	2,588	5,922	996	4,306	241	1,616	755
Adilabad	8,721	1,453	4,705	145	4,016	1,308	2,222	421	1,692	59	530	362
Nizamabad	17,016	4,625	12,458	707	4,558	3,918	2,406	790	2,006	159	400	631
Medak	24,625	4,269	15,774	518	8,851	3,751	4,807	972	3,298	224	1,509	748
Karimnagar	31,021	7,966	21,175	842	9,846	7,124	2,680	864	2,021	66	659	798
Warangal	28,220	4,149	21,071	592	7,149	3,557	3,690	1,899	2,824	189	866	1,710
Nalgonda	43,741	5,373	32,286	682	11,455	4,691	3,838	3,275	3,120	538	718	2,737

of Livelihood—(*Contd.*)

TABLE B-II

SECONDARY MEANS OF LIVELIHOOD FROM :— TRANSPORT						OTHER SERVICES AND MISCELLANEOUS SOURCES						Number of earning dependants with secondary means of livelihood unspecified	
Total		Self-supporting persons		Earning dependants		Total		Self-supporting persons		Earning dependants			
Males	Females	Males	Females	Males	Females	Males	Females	Males	Females	Males	Females	Males	Females
(38)	(39)	(40)	(41)	(42)	(43)	(44)	(45)	(46)	(47)	(48)	(49)	(50)	(51)
13,359	**930**	**9,918**	**141**	**3,441**	**789**	**199,855**	**84,726**	**146,287**	**9,224**	**53,568**	**75,502**	**336,035**	**499,692**
1,539	*179*	*1,078*	*21*	*461*	*158*	*67,835*	*33,270*	*47,285*	*2,556*	*20,550*	*30,714*	*205,352*	*335,945*
376	66	276	4	100	62	12,148	7,365	8,643	497	3,505	6,868	47,447	89,359
196	11	126	1	70	10	9,723	4,825	6,919	278	2,804	4,547	34,964	58,050
176	45	135	6	41	39	13,627	10,345	8,644	485	4 ,983	9,860	10,189	15,801
463	16	317	8	146	8	14,930	3,060	10,939	509	3,991	2,551	28,772	36,002
232	40	160	2	72	38	10,024	5,175	6,943	452	3,081	4,723	45,929	76,095
96	1	64	..	32	1	7,383	2,500	5,197	335	2,186	2,165	38,651	60,638
11,820	*751*	*8,840*	*120*	*2,980*	*631*	*132,020*	*51,456*	*99,002*	*6,668*	*33,018*	*44,788*	*130,683*	*163,747*
2,540	138	1,900	30	640	108	4,739	2,447	3,233	195	1,506	2,252	2,167	1,469
996	50	744	20	252	30	14,834	6,041	11,121	837	3,713	5,204	6,140	8,129
485	42	282	6	203	36	14,053	3,761	10,418	1,045	3,635	2,716	10,949	11,707
665	30	424	6	241	24	18,348	3,941	13,058	811	5,290	3,130	47,950	58,117
946	48	707	9	239	39	6,587	4,044	4,409	221	2,178	3,823	14,241	19,797
1,301	69	1,093	18	208	51	10,891	4,333	8,867	753	2,024	3,580	2,637	4,966
2,666	120	2,060	23	606	97	18,662	5,712	14,143	859	4,519	4,853	9,186	12,056
628	59	428	2	200	57	14,919	8,827	10,648	565	4,271	8,262	16,742	20,878
912	175	692	4	220	171	13,508	6,564	10,192	626	3,316	5,938	8,538	9,739
681	20	510	2	171	18	15,479	5,786	12,913	756	2,566	5,030	12,133	16,889

TABLE B-II

Secondary Means of Livelihood—(*Contd.*)

TABLE B-II

Livelihood Class	NUMBER OF PERSONS DERIVING THEIR SECONDARY MEANS OF LIVELIHOOD FROM																					
	CULTIVATION OF OWNED LAND						CULTIVATION OF UNOWNED LAND						EMPLOYMENT AS CULTIVATING LABOURER						RENT ON AGRICULTURAL LAND					
	Total		Self-supporting persons		Earning dependants		Total		Self-supporting persons		Earning dependants		Total		Self-supporting persons		Earning dependants		Total		Self-supporting persons		Earning dependants	
	Males	Females	Males	Females	Males	Females	Males	Females	Males	Females	Males	Females	Males	Females	Males	Females	Males	Females	Males	Females	Males	Females	Males	Females
(1)	(2)	(3)	(4)	(5)	(6)	(7)	(8)	(9)	(10)	(11)	(12)	(13)	(14)	(15)	(16)	(17)	(18)	(19)	(20)	(21)	(22)	(23)	(24)	(25)
I-CULTIVATORS OF LAND WHOLLY OR MAINLY OWNED																								
Hyderabad State	**136,895**	**153,033**	..	..	**136,895**	**153,033**	**75,981**	**13,815**	**57,823**	**1,903**	**18,158**	**11,912**	**304,750**	**529,844**	**65,007**	**12,799**	**239,743**	**517,045**	**5,645**	**1,321**	**4,738**	**603**	**907**	**718**
North Hyderabad Division	*32,763*	*42,401*	..	..	*32,763*	*42,401*	*33,214*	*6,923*	*23,574*	*577*	*9,640*	*6,346*	*91,955*	*137,274*	*18,144*	*2,160*	*73,811*	*135,114*	*2,390*	*580*	*1,849*	*177*	*541*	*403*
Aurangabad	4,986	6,365	..	..	4,986	6,365	9,576	2,208	6,372	116	3,204	2,092	18,584	31,408	4,274	521	14,310	30,887	919	191	610	47	309	144
Parbhani	4,110	7,319	..	..	4,110	7,319	3,619	568	2,819	32	800	536	11,766	19,207	1,452	145	10,314	19,062	221	27	212	20	9	7
Nanded	5,899	7,083	..	..	5,899	7,083	3,036	354	2,229	20	807	325	15,164	25,600	1,431	191	13,733	25,409	195	25	174	7	21	18
Bidar	9,995	11,517	..	..	9,995	11,517	4,384	540	3,281	69	1,103	471	24,191	28,671	4,871	544	19,820	28,127	226	37	204	17	22	20
Bhir	3,797	5,861	..	..	3,797	5,861	5,457	1,553	4,057	284	1,400	1,319	12,246	17,480	4,018	441	8,228	17,039	424	131	330	59	94	72
Osmanabad	3,976	4,756	..	..	3,976	4,756	7,192	1,700	4,866	97	2,326	1,603	10,004	14,908	2,598	318	7,406	14,590	405	169	319	27	86	142
South Hyderabad Division	*104,132*	*110,632*	..	..	*104,132*	*110,632*	*42,767*	*6,892*	*34,249*	*1,326*	*8,518*	*5,566*	*212,795*	*392,570*	*46,863*	*10,639*	*165,932*	*381,931*	*3,255*	*741*	*2,889*	*426*	*366*	*315*
Hyderabad	1,652	1,091	..	..	1,652	1,091	768	17	679	11	89	6	5,861	10,130	496	122	5,365	10,008	173	21	157	16	16	5
Mahbubnagar	11,207	14,467	..	..	11,207	14,467	5,980	1,037	4,963	251	1,017	786	19,810	52,027	3,209	1,012	16,601	51,015	543	91	506	68	37	23
Raichur	25,895	19,233	..	..	25,895	19,233	4,722	676	3,484	147	1,238	529	26,121	31,361	6,637	1,454	19,484	29,907	274	77	232	38	42	39
Gulbarga	7,971	4,113	..	..	7,971	4,113	7,694	1,524	5,099	136	2,595	1,388	20,807	30,688	3,993	792	16,814	29,896	540	115	418	34	122	81
Adilabad	3,795	4,246	..	..	3,795	4,246	1,159	247	886	10	273	237	8,608	18,011	783	286	7,820	17,725	257	66	225	22	32	44
Nizamabad	9,843	26,795	..	..	9,843	26,795	4,913	806	4,015	388	298	418	20,355	45,720	6,775	2,711	13,580	43,009	287	75	283	65	4	10
Medak	11,765	15,167	..	..	11,765	15,167	6,364	949	5,277	173	1,087	776	40,532	68,057	10,482	1,812	30,050	66,245	294	68	266	46	28	22
Karimnagar	12,553	10,166	..	..	12,553	10,166	4,648	849	3,753	83	895	766	15,864	36,274	3,328	654	12,536	35,620	319	84	290	42	29	42
Warangal	10,585	4,824	..	..	10,585	4,824	3,150	194	2,872	82	278	112	29,861	50,083	5,899	729	23,962	49,354	251	57	221	32	30	25
Nalgonda	8,916	10,580	..	..	8,916	10,580	3,369	593	2,621	45	748	548	24,981	50,219	5,261	1,067	19,720	49,152	317	87	291	63	26	24

TABLE B-II

Secondary Means of Livelihood—(*Contd.*)

NUMBER OF PERSONS DERIVING THEIR SECONDARY MEANS OF LIVELIHOOD FROM:—

Livelihood Class	Production (other than cultivation)						Commerce						Transport						Other services and miscellaneous sources						Number of earning dependants with secondary means of livelihood unspecified	
	Total		Self-supporting persons		Earning dependants		Total		Self-supporting persons		Earning dependants		Total		Self-supporting persons		Earning dependants		Total		Self-supporting persons		Earning dependants			
	Males	Females	Males	Females	Males	Females	Males	Females	Males	Females	Males	Females	Males	Females	Males	Females	Males	Females	Males	Females	Males	Females	Males	Females	Males	Females
(1)	(26)	(27)	(28)	(29)	(30)	(31)	(32)	(33)	(34)	(35)	(36)	(37)	(38)	(39)	(40)	(41)	(42)	(43)	(44)	(45)	(46)	(47)	(48)	(49)	(50)	(51)
I-CULTIVATORS OF LAND WHOLLY OR MAINLY OWNED—(*Concld.*)																										
Hyderabad State	**158,772**	**27,720**	**106,921**	**2,852**	**51,851**	**24,868**	**45,559**	**9,356**	**33,267**	**1,339**	**12,292**	**8,017**	**8,541**	**529**	**6,308**	**67**	**2,233**	**462**	**133,708**	**42,639**	**101,805**	**4,143**	**31,903**	**38,496**	**201,997**	**276,279**
North Hyderabad Division	*21,631*	*3,667*	*10,432*	*254*	*11,199*	*3,413*	*19,482*	*1,929*	*13,734*	*217*	*5,748*	*1,712*	*864*	*100*	*602*	*12*	*262*	*88*	*38,731*	*13,240*	*28,287*	*949*	*10,444*	*12,291*	*125,797*	*191,682*
Aurangabad	4,110	1,095	2,207	60	1,903	1,035	3,483	516	2,402	49	1,081	467	235	48	164	2	71	46	7,044	3,373	5,153	155	1,891	3,218	30,509	55,625
Parbhani	2,367	303	915	16	1,452	287	2,682	170	2,001	20	681	150	65	3	45	..	20	3	4,706	1,251	3,617	84	1,089	1,167	18,742	28,780
Nanded	4,488	446	1,706	33	2,782	413	2,952	244	2,175	36	777	208	77	8	52	3	25	5	7,746	4,022	5,244	193	2,502	3,829	5,898	7,233
Bidar	4,773	480	2,463	57	2,310	423	4,861	224	3,299	46	1,562	178	278	10	190	5	88	5	9,053	1,090	7,003	194	2,050	896	16,927	18,490
Bhir	3,397	916	1,872	68	1,525	848	2,772	449	1,947	32	825	417	162	31	118	2	44	29	6,095	2,440	4,388	205	1,707	2,235	31,166	48,725
Osmanabad	2,496	427	1,269	20	1,227	407	2,832	326	1,910	34	922	292	47	..	33	..	14	..	4,087	1,064	2,882	118	1,205	946	22,555	32,829
South Hyderabad Division	*137,141*	*24,053*	*96,489*	*2,598*	*40,652*	*21,455*	*26,077*	*7,427*	*19,533*	*1,122*	*6,544*	*6,305*	*7,677*	*429*	*5,706*	*55*	*1,971*	*374*	*94,977*	*29,399*	*73,518*	*3,194*	*21,459*	*26,205*	*76,200*	*84,597*
Hyderabad	2,901	380	1,901	31	1,000	349	958	136	696	16	262	120	1,263	47	929	9	334	38	2,521	807	1,896	65	625	742	610	495
Mahbubnagar	11,536	2,594	7,426	252	4,110	2,342	2,334	364	1,812	56	522	308	474	14	334	5	140	9	9,977	3,297	7,801	326	2,176	2,971	3,090	3,061
Raichur	7,463	1,776	4,973	397	2,490	1,379	3,653	702	2,723	245	930	457	344	13	202	3	142	10	10,565	2,209	7,802	572	2,763	1,637	7,271	6,814
Gulbarga	8,658	1,689	5,876	223	2,782	1,466	4,088	512	2,897	108	1,191	409	402	18	249	1	153	12	11,561	1,767	8,357	241	3,204	1,526	30,901	33,739
Adilabad	4,606	626	2,677	55	1,929	571	1,577	237	1,188	31	389	206	563	35	415	5	148	30	4,365	2,576	3,082	92	1,283	2,484	6,246	7,640
Nizamabad	13,644	3,439	10,213	427	3,431	3,012	1,921	591	1,623	94	298	497	1,159	50	968	11	191	39	9,279	3,441	7,656	486	1,623	2,955	1,831	3,238
Medak	18,989	3,043	12,951	277	6,588	2,766	3,751	647	2,527	115	1,224	532	2,065	83	1,600	16	465	67	14,882	4,019	11,421	456	3,461	3,563	6,113	7,293
Karimnagar	22,172	4,981	15,676	359	6,496	4,622	2,179	582	1,641	41	588	541	433	18	289	2	144	11	10,755	4,150	8,247	255	2,508	3,895	9,841	10,631
Warangal	18,323	2,453	13,691	285	4,632	2,168	2,685	1,370	2,046	75	689	1,295	572	147	437	1	135	146	9,353	3,626	7,328	342	2,025	3,284	3,662	3,542
Nalgonda	28,899	3,072	21,705	292	7,194	2,780	2,931	2,286	2,880	346	551	1,940	402	14	283	2	119	12	11,719	3,507	9,928	359	1,791	3,148	6,635	8,441

TABLE B-II

Secondary Means of Livelihood—(*Contd.*)

TABLE B-II

Livelihood Class	NUMBER OF PERSONS DERIVING THEIR SECONDARY MEANS OF LIVELIHOOD FROM:—																			
	CULTIVATION OF OWNED LAND						CULTIVATION OF UNOWNED LAND						EMPLOYMENT AS CULTIVATING LABOURER						RENT ON AGRICULTURAL LAND					
	Total		Self-supporting persons		Earning dependants		Total		Self-supporting persons		Earning dependants		Total		Self-supporting persons		Earning dependants		Total		Self-supporting persons		Earning dependants	
	Males	Females	Males	Females	Males	Females	Males	Females	Males	Females	Males	Females	Males	Females	Males	Females	Males	Females	Males	Females	Males	Females	Males	Females
(1)	(2)	(3)	(4)	(5)	(6)	(7)	(8)	(9)	(10)	(11)	(12)	(13)	(14)	(15)	(16)	(17)	(18)	(19)	(20)	(21)	(22)	(23)	(24)	(25)
II-CULTIVATORS OF LAND WHOLLY OR MAINLY UNOWNED																								
Hyderabad State	**11,206**	**3,030**	**8,452**	**356**	**2,754**	**2,674**	**10,240**	**10,599**	..	..	**10,340**	**10,599**	**83,920**	**146,605**	**18,302**	**2,461**	**65,618**	**144,144**	**693**	**156**	**621**	**32**	**72**	**124**
North Hyderabad Division ..	*2,565*	*800*	*1,922*	*59*	*643*	*741*	*2,133*	*2,443*	..	..	*2,133*	*2,443*	*14,700*	*22,750*	*3,539*	*338*	*11,161*	*22,412*	*371*	*59*	*338*	*18*	*33*	*41*
Aurangabad ..	508	137	393	18	115	119	204	304	..	..	204	304	2,841	4,928	826	90	2,015	4,838	81	11	73	2	8	9
Parbhani ..	385	123	278	9	107	114	180	267	..	..	180	267	2,332	3,939	445	38	1,887	3,901	63	5	57	2	6	3
Nanded ..	348	95	269	2	74	93	428	291	..	..	428	291	2,202	4,229	393	25	1,809	4,204	50	4	50	..	..	4
Bidar ..	472	150	354	7	118	143	773	1,015	..	..	773	1,015	3,897	5,103	838	77	3,059	5,026	46	3	44	3	2	..
Bhir ..	434	159	324	10	110	149	128	170	..	..	128	170	1,269	1,581	451	31	818	1,550	43	19	37	2	6	17
Osmanabad ..	423	136	304	13	119	123	425	396	..	..	425	396	2,159	2,970	586	77	1,573	2,893	88	17	77	9	11	8
South Hyderabad Division ..	*8,641*	*2,230*	*6,530*	*297*	*2,111*	*1,933*	*8,207*	*8,156*	..	..	*8,207*	*8,156*	*69,220*	*123,855*	*14,763*	*2,123*	*54,457*	*121,732*	*322*	*97*	*283*	*14*	*39*	*83*
Hyderabad ..	281	68	179	3	102	65	50	87	..	..	50	87	5,407	10,909	453	71	4,954	10,838	14	2	13	..	1	2
Mahbubnagar ..	1,801	542	1,380	64	421	478	1,130	1,501	..	..	1,130	1,501	18,254	28,602	2,160	506	11,094	28,186	74	39	66	5	8	34
Raichur ..	625	189	372	17	253	172	1,155	800	..	..	1,155	800	3,056	2,808	1,161	190	1,895	2,618	38	9	34	2	4	7
Gulbarga ..	974	224	719	25	255	199	1,108	820	..	..	1,108	820	5,409	7,826	749	160	4,660	7,666	51	21	46	4	5	17
Adilabad ..	443	96	261	10	182	86	1,242	1,195	..	..	1,242	1,195	3,524	7,402	895	77	3,129	7,325	21	6	18	1	3	5
Nizamabad ..	720	238	620	67	100	171	270	699	..	..	270	699	2,523	4,466	1,174	322	1,349	4,144	13	..	10	..	3	..
Medak ..	1,413	407	1,089	47	324	360	1,231	1,345	..	..	1,231	1,345	7,741	12,841	2,397	314	5,344	12,527	28	1	27	1	1	..
Karimnagar ..	809	204	637	25	172	179	704	664	..	..	704	664	3,591	6,767	764	74	2,827	6,693	20	12	15	..	5	12
Warangal ..	651	102	486	9	165	93	67	166	..	..	67	166	15,181	21,134	3,417	156	11,764	20,978	29	5	25	1	4	4
Nalgonda ..	924	160	787	30	137	130	1,250	929	..	..	1,250	929	9,534	21,010	2,093	253	7,441	20,757	34	2	29	..	5	2

TABLE B-II

Secondary Means of Livelihood—(*Contd.*)

TABLE B-II

Livelihood Class	NUMBER OF PERSONS DERIVING THEIR SECONDARY MEANS OF LIVELIHOOD FROM:—																		Number of earning dependents with secondary means of livelihood unspecified	
	Production (other than cultivation)						Commerce						Transport						Other services and miscellaneous sources	
	Total		Self-supporting persons		Earning dependants		Total		Self-supporting persons		Earning dependants		Total		Self-supporting persons		Earning dependants		Total	
	Males	Females	Males	Females	Males	Females	Males	Females	Males	Females	Males	Females	Males	Females	Males	Females	Males	Females	Males	Females
(1)	(26)	(27)	(28)	(29)	(30)	(31)	(32)	(33)	(34)	(35)	(36)	(37)	(38)	(39)	(40)	(41)	(42)	(43)	(44)	(45)
II-CULTIVATORS OF LAND WHOLLY OR MAINLY UNOWNED—(*Concld.*)																				
Hyderabad State ..	**26,995**	**6,225**	**23,033**	**586**	**13,962**	**5,639**	**5,922**	**1,964**	**4,430**	**205**	**1,492**	**1,759**	**3,842**	**202**	**2,985**	**38**	**857**	**164**	**17,751**	**9 645**
North Hyderabad Division ..	*3,253*	*676*	*1,511*	*40*	*1,742*	*636*	*1,685*	*224*	*1,214*	*28*	*471*	*196*	*387*	*48*	*290*	*3*	*97*	*45*	*4,546*	*2,924*
Aurangabad ..	605	192	292	8	313	184	281	46	209	7	72	39	94	7	74	1	20	6	866	562
Parbhani ..	422	79	184	7	238	72	269	40	207	8	62	37	69	1	50	..	19	1	617	381
Nanded ..	649	127	257	9	392	118	241	21	181	1	60	20	46	29	40	1	6	28	926	1,048
Bidar ..	756	98	379	11	377	87	505	62	344	12	161	50	101	3	73	1	28	2	877	249
Bhir ..	312	100	152	8	160	97	135	19	94	..	41	19	48	7	33	..	15	7	600	353
Osmanabad ..	509	80	247	2	262	78	254	36	179	5	75	31	20	1	20	..	9	1	660	331
South Hyderabad Division ..	*33,742*	*5,549*	*22,422*	*546*	*11,320*	*5,003*	*4,237*	*1,740*	*3,216*	*177*	*1,021*	*1,563*	*3,455*	*154*	*2,695*	*35*	*760*	*119*	*13,205*	*6,721*
Hyderabad ..	2,104	274	1,249	22	855	252	575	136	440	11	135	125	1,164	42	923	16	241	26	1,049	730
Mahbubnagar ..	5,838	1,080	3,351	109	1,987	971	646	274	494	39	152	285	443	21	348	5	95	16	2,071	1,025
Raichur ..	857	227	581	35	276	192	280	80	209	20	71	60	50	23	30	2	20	21	690	255
Gulbarga ..	2,883	551	1,493	64	890	487	428	119	318	15	110	104	148	9	90	2	58	7	1,485	494
Adilabad ..	2,112	259	1,125	13	987	246	401	102	311	12	90	90	327	11	250	2	77	9	968	525
Nizamabad ..	1,362	292	1,015	24	347	268	177	68	149	14	38	49	102	2	97	1	5	1	447	219
Medak ..	3,223	521	2,014	54	1,209	467	569	187	388	13	181	124	528	25	418	5	115	20	1,667	716
Karimnagar ..	4,065	922	2,779	42	1,286	880	229	144	183	..	46	144	160	13	119	..	41	13	1,501	910
Warangal ..	4,378	455	3,280	58	1,148	397	471	202	348	22	128	180	303	5	230	2	73	3	1,741	802
Nalgonda ..	7,920	968	5,585	125	2,385	848	461	483	376	31	85	452	283	3	195	..	35	3	1,616	1,045

Livelihood Class	Other services and miscellaneous sources						Number of earning dependents with secondary means of livelihood unspecified	
	Self-supporting persons		Earning dependants					
	Males	Females	Males	Females			Males	Females
(1)	(46)	(47)	(48)	(49)			(50)	(51)
II-CULTIVATORS OF LAND WHOLLY OR MAINLY UNOWNED—(*Concld.*)								
Hyderabad State ..	**11,880**	**543**	**5,871**	**9,102**			**32,558**	**37,010**
North Hyderabad Division ..	*2,724*	*120*	*1,822*	*2,804*			*15,337*	*20,032*
Aurangabad ..	569	42	297	520			3,408	5,051
Parbhani ..	379	7	238	374			3,355	4,505
Nanded ..	473	14	453	1,034			1,112	1,565
Bidar ..	529	22	348	227			2,152	2,113
Bhir ..	378	19	222	334			2,250	3,148
Osmanabad ..	396	16	264	315			3,060	3,650
South Hyderabad Division ..	*9,156*	*423*	*4,049*	*6,298*			*17,221*	*16,978*
Hyderabad ..	679	17	370	713			1,198	327
Mahbubnagar ..	1,466	68	605	957			1,284	1,095
Raichur ..	438	23	222	232			657	613
Gulbarga ..	918	38	567	456			5,657	5,412
Adilabad ..	649	9	319	516			2,580	3,072
Nizamabad ..	360	33	87	186			120	165
Medak ..	1,192	99	475	617			1,264	1,707
Karimnagar ..	1,014	30	487	880			995	1,180
Warangal ..	1,205	33	536	769			2,018	1,674
Nalgonda ..	1,235	73	381	972			1,448	1,733

TABLE B-II

Secondary Means of Livelihood—(*Contd.*)

Livelihood Class	NUMBER OF PERSONS DERIVING THEIR: Cultivation of owned land — Total		Cultivation of owned land — Self-supporting persons		Cultivation of owned land — Earning dependants		Cultivation of unowned land — Total		Cultivation of unowned land — Self-supporting persons		Cultivation of unowned land — Earning dependants	
	Males	Females	Males	Females	Males	Females	Males	Females	Males	Females	Males	Females
(1)	(2)	(3)	(4)	(5)	(6)	(7)	(8)	(9)	(10)	(11)	(12)	(13)
III-CULTIVATING LABOURERS												
Hyderabad State	15,438	6,985	12,023	2,244	3,415	4,741	6,352	2,632	4,072	519	2,280	2,113
North Hyderabad Division	*3,949*	*2,030*	*2,945*	*344*	*1,004*	*1,686*	*2,406*	*1,258*	*1,221*	*118*	*1,185*	*1,140*
Aurangabad	830	387	631	62	199	325	463	252	258	23	205	229
Parbhani	394	333	242	20	152	313	378	310	165	10	213	300
Nanded	474	174	354	37	120	137	221	91	97	5	124	86
Bidar	1,154	580	914	108	240	472	533	219	267	26	286	193
Bhir	585	306	430	48	155	258	307	187	181	27	126	119
Osmanabad	512	250	374	69	138	181	484	249	253	27	231	222
South Hyderabad Division	*11,489*	*4,955*	*9,078*	*1,900*	*2,411*	*3,055*	*3,946*	*1,374*	*2,851*	*401*	*1,095*	*973*
Hyderabad	241	68	199	23	42	45	142	77	109	9	88	68
Mahbubnagar	641	538	423	127	218	411	300	276	209	41	91	235
Raichur	746	328	498	121	248	207	178	61	117	24	56	37
Gulbarga	743	284	428	51	315	233	317	102	165	17	152	85
Adilabad	489	182	383	67	106	115	227	76	94	10	133	66
Nizamabad	1,988	1,197	1,770	650	218	547	606	227	554	149	52	78
Medak	1,857	829	1,569	298	288	531	484	141	376	59	108	82
Karimnagar	2,172	666	1,667	266	505	400	738	190	504	49	234	141
Warangal	1,125	368	905	141	220	227	442	51	385	26	57	25
Nalgonda	1,492	495	1,236	156	256	339	517	178	338	17	179	156

of Livelihood—(*Contd.*)

TABLE B-II

SECONDARY MEANS OF LIVELIHOOD FROM :—

Employment as cultivating labourer — Total		Employment as cultivating labourer — Self-supporting persons		Employment as cultivating labourer — Earning dependants		Rent on agricultural land — Total		Rent on agricultural land — Self-supporting persons		Rent on agricultural land — Earning dependants	
Males	Females	Males	Females	Males	Females	Males	Females	Males	Females	Males	Females
(14)	(15)	(16)	(17)	(18)	(19)	(20)	(21)	(22)	(23)	(24)	(25)
126,471	**318,849**	..	..	126,471	318,849	**14,191**	**5,658**	**13 156**	**3,143**	**1,035**	**2,515**
42,317	*103,932*	..	..	*42,317*	*103,932*	*5,332*	*1,587*	*4,859*	*751*	*473*	*836*
6,131	16,247	..	..	6,131	16,247	1,477	528	1,293	247	184	281
7,922	19,888	..	..	7,922	19,888	1,117	330	1,012	114	105	216
7,661	20,291	..	..	7,661	20,291	931	181	898	110	33	71
13,217	28,755	..	..	13,217	28,755	709	131	679	82	30	49
2,599	6,835	..	..	2,599	6,835	506	223	444	94	62	129
4,787	11,916	..	..	4,787	11,916	592	194	533	104	59	90
84,154	*214,917*	..	..	*84,154*	*214,917*	*8,859*	*4,071*	*8,297*	*2,392*	*562*	*1,679*
4,446	10,257	..	..	4,446	10,257	75	34	70	33	5	1
11,214	35,094	..	..	11,214	35,094	1,641	842	1,561	632	80	210
5,836	9,311	..	..	5,836	9,311	780	414	725	313	55	101
4,916	11,321	..	..	4,916	11,321	1,232	506	1,138	246	94	260
6,510	17,546	..	..	6,510	17,546	430	160	387	92	43	68
4,635	14,335	..	..	4,635	14,335	796	737	784	170	12	567
7,254	17,736	..	..	7,254	17,736	658	224	614	156	44	68
10,950	27,023	..	..	10,950	27,023	1,008	331	920	220	88	111
16,838	39,803	..	..	16,838	39,803	1,026	401	931	195	95	206
11,555	32,491	..	..	11,555	32,491	1,213	422	1,167	335	46	87

TABLE B-II

Secondary Means of Livelihood—(*Contd.*)

TABLE B-II

Livelihood Class	NUMBER OF PERSONS DERIVING THEIR SECONDARY MEANS OF LIVELIHOOD FROM:— PRODUCTION (OTHER THAN CULTIVATION) Total		Self-supporting persons		Earning dependants		COMMERCE Total		Self-supporting persons		Earning dependants		TRANSPORT Total		Self-supporting persons		Earning dependants		OTHER SERVICES AND MISCELLANEOUS SOURCES Total		Self-supporting persons		Earning dependants		Number of earning dependants with secondary means of livelihood unspecified	
	Males	Females	Males	Females	Males	Females	Males	Females	Males	Females	Males	Females	Males	Females	Males	Females	Males	Females	Males	Females	Males	Females	Males	Females	Males	Females
(1)	(26)	(27)	(28)	(29)	(30)	(31)	(32)	(33)	(34)	(35)	(36)	(37)	(38)	(39)	(40)	(41)	(42)	(43)	(44)	(45)	(46)	(47)	(48)	(49)	(50)	(51)
III-CULTIVATING LABOURERS—(*Concld.*)																										
Hyderabad State..	**37,275**	**10,838**	**20,439**	**2,283**	**16,836**	**8,555**	**3,727**	**2,139**	**2,697**	**625**	**1,030**	**1,514**	**622**	**154**	**356**	**22**	**266**	**132**	**28,996**	**27,328**	**16,681**	**2,587**	**12,315**	**24,741**	**96,105**	**177,065**
North Hyderabad Division ..	*10,205*	*2,014*	*3,568*	*304*	*6,637*	*1,710*	*1,913*	*462*	*1,424*	*115*	*489*	*347*	*190*	*19*	*115*	*2*	*75*	*17*	*16,308*	*14,779*	*9,611*	*821*	*6,697*	*13,958*	*61,101*	*118,476*
Aurangabad ..	1,594	584	777	121	817	463	363	116	278	19	90	97	31	5	25	..	6	5	2,879	2,942	1,839	195	1,040	2,747	12,798	27,184
Parbhani ..	1,493	259	442	17	1,051	242	238	64	180	14	58	50	38	5	12	1	26	4	3,053	2,777	1,845	93	1,208	2,684	12,404	23,941
Nanded ..	2,267	356	483	52	1,784	304	240	48	181	11	59	37	31	6	25	1	6	5	3,375	4,717	1,665	136	1,710	4,581	3,044	6,810
Bidar ..	2,614	347	892	49	1,722	298	528	106	392	46	136	60	68	1	42	..	26	1	2,993	1,373	1,769	168	1,224	1,205	9,218	14,673
Bhir ..	907	283	401	28	506	205	213	45	159	6	54	39	9	2	5	..	4	2	2,365	2,091	1,401	120	964	1,971	12,089	23,245
Osmanabad ..	1,330	235	573	37	757	198	331	83	239	19	92	64	13	..	6	..	7	..	1,643	879	1,092	119	551	760	11,548	22,623
South Hyderabad Division ..	*27,070*	*8,824*	*16,871*	*1,979*	*10,199*	*6,845*	*1,814*	*1,677*	*1,273*	*510*	*541*	*1,167*	*432*	*135*	*241*	*20*	*191*	*115*	*12,688*	*12,549*	*7,070*	*1,756*	*5,618*	*10,793*	*35,004*	*58,589*
Hyderabad ..	1,062	348	580	107	482	236	97	58	64	16	33	42	95	48	37	4	58	44	812	796	352	51	460	745	354	636
Mahbubnagar ..	2,908	1,395	1,664	347	1,244	1,048	165	191	108	74	57	117	42	12	34	9	8	3	1,387	1,267	713	236	674	1,031	1,727	3,920
Raichur ..	944	430	600	143	344	287	219	151	147	84	72	67	55	2	24	..	31	2	827	824	540	211	287	613	2,770	3,967
Gulbarga ..	1,847	487	826	128	521	359	311	193	205	48	106	150	29	3	18	..	11	3	2,146	1,061	1,196	267	950	794	9,866	16,305
Adilabad ..	1,815	508	786	67	1,029	486	124	53	101	4	23	49	44	..	31	..	13	..	918	842	413	81	505	761	5,308	8,955
Nizamabad ..	1,724	689	1,042	189	682	500	130	106	88	31	42	75	34	17	23	6	11	11	583	478	353	144	230	334	669	1,534
Medak ..	1,701	594	850	129	851	465	182	101	77	48	55	53	51	9	31	1	20	8	938	701	551	169	387	532	1,680	2,916
Karimnagar ..	4,338	1,933	2,337	404	1,951	1,529	107	110	68	13	39	97	21	33	8	..	13	33	1,928	3,534	759	158	1,169	2,376	5,834	8,969
Warangal ..	4,878	1,185	3,622	225	1,256	960	272	254	214	58	58	196	28	8	17	..	11	8	1,619	1,971	991	187	628	1,784	2,812	4,462
Nalgonda ..	6,853	1,265	4,514	240	1,839	1,025	257	460	201	189	56	321	33	3	18	..	15	3	1,530	1,075	1,202	252	328	823	3,984	6,925

TABLE B-II

Secondary Means of Livelihood—(*Contd.*)

TABLE B-II

Livelihood Class	NUMBER OF PERSONS DERIVING THEIR SECONDARY MEANS OF LIVELIHOOD FROM :—											
	CULTIVATION OF OWNED LAND						CULTIVATION OF UNOWNED LAND					
	Total		Self-supporting persons		Earning dependants		Total		Self-supporting persons		Earning dependants	
	Males	Females	Males	Females	Males	Females	Males	Females	Males	Females	Males	Females
(1)	(2)	(3)	(4)	(5)	(6)	(7)	(8)	(9)	(10)	(11)	(12)	(13)
IV-NON-CULTIVATING OWNERS OF LAND; AGRICULTURAL RENT RECEIVERS												
Hyderabad State	**839**	**471**	**451**	**111**	**388**	**360**	**722**	**184**	**480**	**45**	**242**	**139**
North Hyderabad Division ..	*278*	*235*	*165*	*46*	*113*	*189*	*494*	*106*	*341*	*21*	*153*	*85*
Aurangabad ..	33	29	26	7	7	22	88	28	68	9	20	19
Parbhani ..	27	14	19	3	8	11	70	24	56	2	14	22
Nanded ..	28	23	18	5	10	18	68	2	31	..	32	2
Bidar ..	67	75	30	11	37	64	134	15	87	4	47	11
Bhir ..	42	16	34	4	8	12	38	8	29	1	9	7
Osmanabad ..	81	78	38	16	43	62	101	29	70	5	31	24
South Hyderabad Division ..	*561*	*236*	*286*	*65*	*275*	*171*	*228*	*78*	*139*	*24*	*89*	*54*
Hyderabad ..	24	5	19	3	5	2	6	..	4	..	2	..
Mahbubnagar ..	104	26	47	17	57	9	18	6	13	1	5	5
Raichur ..	101	82	26	13	75	69	37	10	19	5	18	5
Gulbarga ..	96	47	39	5	57	42	98	38	55	10	43	28
Adilabad ..	25	3	18	1	7	2	9	3	5	..	4	3
Nizamabad ..	37	29	21	10	16	19	6	1	4	1	2	..
Medak ..	56	15	37	5	19	10	10	2	14	..	5	2
Karimnagar ..	32	15	20	4	12	11	7	13	2	4	5	9
Warangal ..	37	8	24	3	13	5	19	4	17	3	2	1
Nalgonda ..	49	6	35	4	14	2	9	1	6	..	3	1

SECONDARY MEANS OF LIVELIHOOD FROM :—												
EMPLOYMENT AS CULTIVATING LABOURER						RENT ON AGRICULTURAL LAND						
Total		Self-supporting persons		Earning dependants		Total		Self-supporting persons		Earning dependants		
Males	Females	Males	Females	Males	Females	Males	Females	Males	Females	Males	Females	
(14)	(15)	(16)	(17)	(18)	(19)	(20)	(21)	(22)	(23)	(24)	(25)	
22,647	**28,810**	**12,827**	**6,159**	**9,814**	**22,651**	**461**	**502**	..	..	**461**	**502**	
10,308	*12,240*	*5,852*	*2,030*	*4,456*	*10,210*	*132*	*151*	..	..	*132*	*151*	
1,815	2,071	1,156	468	659	1,603	42	22	..	..	42	22	
1,735	1,723	1,065	276	670	1,447	13	9	..	..	13	9	
1,851	2,703	1,069	330	782	2,373	28	28	..	..	28	28	
2,649	3,076	1,203	333	1,446	2,743	11	19	..	..	11	19	
749	909	472	228	277	681	17	37	..	..	17	37	
1,509	1,758	887	395	622	1,363	21	36	..	..	21	36	
12,333	*16,570*	*6,975*	*4,129*	*5,358*	*12,441*	*329*	*351*	..	..	*329*	*351*	
64	139	23	21	41	118	3	4	..	..	3	4	
1,678	3,312	906	753	772	2,559	18	21	..	..	18	21	
2,112	2,274	1,232	790	880	1,484	189	214	..	..	189	214	
3,490	3,598	2,074	838	1,416	2,760	41	39	..	..	41	39	
479	649	233	181	246	468	11	13	..	..	11	13	
617	1,127	377	369	240	758	9	3	..	..	9	3	
1,515	1,996	771	354	744	1,642	19	31	..	..	19	31	
657	954	365	243	292	711	9	12	..	..	9	12	
1,020	1,489	569	321	451	1,168	10	4	..	..	10	4	
701	1,032	425	259	276	773	20	10	..	..	20	10	

TABLE B-II

Secondary Means of Livelihood—(*Contd.*)

TABLE B-II

NUMBER OF PERSONS DERIVING THEIR SECONDARY MEANS OF LIVELIHOOD FROM:—

Livelihood Class	Production (other than cultivation)						Commerce						Transport						Other services and miscellaneous sources						Number of earning dependants with secondary means of livelihood unspecified	
	Total		Self-supporting persons		Earning dependants		Total		Self-supporting persons		Earning dependants		Total		Self-supporting persons		Earning dependants		Total		Self-supporting persons		Earning dependants			
	Males	Females	Males	Females	Males	Females	Males	Females	Males	Females	Males	Females	Males	Females	Males	Females	Males	Females	Males	Females	Males	Females	Males	Females	Males	Females
(1)	(26)	(27)	(28)	(29)	(30)	(31)	(32)	(33)	(34)	(35)	(36)	(37)	(38)	(39)	(40)	(41)	(42)	(43)	(44)	(45)	(46)	(47)	(48)	(49)	(50)	(51)
IV-NON-CULTIVATING OWNERS OF LAND; AGRICULTURAL RENT RECEIVERS.—(*Concld.*)																										
Hyderabad State..	**9,963**	**2,015**	**7,143**	**599**	**2,820**	**1,416**	**6,946**	**1,024**	**5,575**	**475**	**1,371**	**549**	**354**	**45**	**269**	**14**	**85**	**31**	**19,400**	**5,114**	**15,921**	**1,951**	**3,479**	**3,163**	**5,375**	**9,338**
North Hyderabad Division ..	*3,150*	*421*	*1,959*	*85*	*1,191*	*336*	*3,536*	*276*	*2,817*	*84*	*719*	*192*	*98*	*12*	*71*	*4*	*27*	*8*	*8,250*	*2,327*	*6,663*	*656*	*1,587*	*1,671*	*3,117*	*5,755*
Aurangabad ..	482	120	326	20	156	100	611	68	480	20	131	48	16	6	13	1	3	5	1,359	488	1,082	105	277	383	732	1,499
Parbhani ..	326	37	217	14	109	23	612	30	498	10	114	20	24	2	19	..	5	2	1,347	416	1,078	94	269	322	463	824
Nanded ..	839	71	437	13	402	58	520	43	415	14	105	29	22	2	18	1	4	1	1,580	558	1,262	142	318	416	135	193
Bidar ..	758	62	479	17	279	45	875	38	691	16	184	22	16	2	12	2	4	..	2,007	348	1,638	125	369	223	475	726
Bhir ..	320	69	221	10	99	59	339	33	283	3	56	30	13	..	4	..	9	..	964	291	776	108	188	183	424	977
Osmanabad ..	425	62	279	11	146	51	579	64	450	21	129	43	7	..	5	..	2	..	993	226	827	82	166	144	888	1,536
South Hyderabad Division ..	*6,813*	*1,594*	*5,184*	*514*	*1,629*	*1,080*	*3,410*	*748*	*2,758*	*391*	*652*	*357*	*256*	*33*	*198*	*10*	*58*	*23*	*11,150*	*2,787*	*9,258*	*1,295*	*1,892*	*1,492*	*2,258*	*3,583*
Hyderabad ..	111	21	75	10	36	11	121	16	79	9	42	7	18	1	11	1	7	..	357	114	306	62	51	52	5	11
Mahbubnagar ..	1009	295	719	83	290	212	214	73	183	32	31	41	37	3	28	1	9	2	1,399	452	1,141	207	258	245	39	53
Raichur ..	857	250	638	83	219	167	711	194	538	122	153	72	36	4	26	1	10	3	2,001	473	1,638	239	363	234	251	313
Gulbarga ..	1,944	393	1,545	117	399	276	1,095	172	886	80	209	92	86	5	67	3	19	2	3,156	619	2,587	265	569	354	1,526	2,661
Adilabad ..	188	65	117	10	71	55	120	29	92	12	28	17	12	2	11	2	1	..	336	101	265	39	71	62	107	130
Nizamabad ..	286	205	188	67	98	138	178	30	146	20	32	10	6	..	5	..	1	..	582	195	498	90	84	105	17	29
Medak ..	762	111	559	58	203	53	355	87	306	48	49	39	22	3	16	1	6	2	1,175	276	979	135	196	141	129	140
Karimnagar ..	446	130	333	37	113	93	165	28	129	12	36	16	14	..	12	..	2	..	735	233	628	122	107	111	72	98
Warangal ..	641	56	528	24	113	32	262	73	216	34	46	39	9	15	8	1	1	14	795	165	668	64	127	101	46	61
Nalgonda ..	569	68	482	25	87	43	189	46	163	22	26	24	16	..	14	..	2	..	614	159	548	72	66	87	66	87

TABLE B-II

Secondary Means of Livelihood

NUMBER OF PERSONS DERIVING THEIR SECONDARY MEANS OF LIVELIHOOD FROM :

Livelihood Class	Cultivation of owned land						Cultivation of unowned land					
	Total		Self-supporting persons		Earning dependants		Total		Self-supporting persons		Earning dependants	
	Males	Females	Males	Females	Males	Females	Males	Females	Males	Females	Males	Females
(1)	(2)	(3)	(4)	(5)	(6)	(7)	(8)	(9)	(10)	(11)	(12)	(13)
ALL NON-AGRICULTURAL CLASSES												
Hyderabad State	**99,837**	**17,625**	**83,487**	**2,383**	**16,350**	**15,242**	**35,137**	**5,511**	**28,218**	**682**	**6,919**	**4,829**
North Hyderabad Division ..	*12,282*	*2,276*	*10,184*	*256*	*2,098*	*2,020*	*5,047*	*1,128*	*3,681*	*83*	*1,366*	*1,045*
Aurangabad ..	2,177	549	1,736	46	441	503	1,025	326	755	9	270	317
Parbhani ..	1,412	225	1,190	19	222	206	625	95	468	6	157	89
Nanded ..	1,965	148	1,790	56	175	92	680	88	539	18	141	70
Bidar ..	2,982	492	2,530	58	452	434	946	122	698	17	248	105
Bhir ..	1,878	370	1,475	32	403	338	616	185	433	9	183	176
Osmanabad ..	1,868	492	1,463	45	405	447	1,155	312	788	24	367	288
South Hyderabad Division ..	*87,555*	*15,349*	*73,303*	*2,127*	*14,252*	*13,222*	*30,090*	*4,383*	*24,537*	*599*	*5,553*	*3,784*
Hyderabad ..	2,942	230	2,525	44	417	186	2,394	61	2,226	29	168	32
Mahbubnagar ..	5,033	1,027	4,087	167	946	860	3,296	637	2,558	112	738	525
Raichur ..	2,178	508	1,735	134	443	374	715	98	553	30	162	68
Gulbarga ..	2,887	451	2,315	84	572	367	1,051	378	707	16	344	362
Adilabad ..	3,421	479	2,961	84	460	395	1,775	251	1,453	89	322	212
Nizamabad ..	10,426	2,550	9,494	482	932	2,118	2,110	278	1,949	63	161	215
Medak ..	8,884	2,022	7,828	225	1,506	1,797	2,853	413	1,882	60	478	353
Karimnagar ..	23,890	4,104	19,145	388	4,745	3,716	6,401	989	4,988	84	1,413	905
Warangal ..	12,696	1,477	10,683	229	2,013	1,248	3,888	169	3,342	67	496	102
Nalgonda ..	15,248	2,501	13,080	340	2,218	2,161	6,155	1,109	4,879	99	1,276	1,010

TABLE B-II

of Livelihood—(*Contd.*)

SECONDARY MEANS OF LIVELIHOOD FROM :

Employment as cultivating labourer						Rent on agricultural land					
Total		Self-supporting persons		Earning dependants		Total		Self-supporting persons		Earning dependants	
Males	Females	Males	Females	Males	Females	Males	Females	Males	Females	Males	Females
(14)	(15)	(16)	(17)	(18)	(19)	(20)	(21)	(22)	(23)	(24)	(25)
121,863	**235,540**	**42,088**	**7,609**	**79,775**	**227,931**	**45,760**	**4,681**	**43,150**	**2,034**	**2,610**	**2,647**
23,825	*38,316*	*9,935*	*970*	*13,890*	*37,346*	*13,725*	*1,197*	*12,621*	*383*	*1,101*	*814*
4,036	7,853	2,155	222	2,481	7,631	3,028	409	2,689	86	339	323
3,720	6,106	1,440	97	2,280	6,009	2,239	143	2,048	48	191	95
3,597	7,347	1,277	127	2,320	7,220	2,362	160	2,256	78	106	82
5,235	8,078	1,734	187	3,501	7,891	2,060	141	1,919	49	141	92
2,977	3,703	1,568	142	1,409	3,561	1,963	164	1,781	50	182	114
3,660	5,220	1,761	195	1,899	5,034	2,073	180	1,931	72	142	108
98,038	*197,224*	*32,153*	*6,639*	*65,885*	*190,585*	*32,035*	*3,484*	*30,526*	*1,651*	*1,509*	*1,833*
5,876	12,700	926	284	4,950	12,422	2,979	218	2,864	93	115	125
11,335	30,117	3,601	1,238	7,734	28,879	4,627	551	4,456	317	171	234
3,005	4,455	971	356	2,034	4,099	3,811	484	3,602	274	209	210
3,604	6,478	1,082	233	2,522	6,245	3,918	442	3,703	198	215	244
5,976	11,062	1,927	290	4,049	10,772	1,625	183	1,571	68	54	115
5,309	15,830	1,772	607	3,537	15,223	1,614	111	1,583	83	31	28
5,889	13,335	1,720	499	4,169	12,836	2,419	258	2,284	147	135	111
18,485	38,055	5,502	981	12,983	37,074	3,596	582	3,320	175	276	407
19,115	29,360	7,335	870	11,780	28,490	3,558	276	3,405	111	153	165
19,444	35,826	7,317	1,281	12,127	34,545	3,888	379	3,788	185	150	194

ABLE B-II — Secondary Means of Livelihood—(*Contd.*)

TABLE B-II

Livelihood Class	NUMBER OF PERSONS DERIVING THEIR SECONDARY MEANS OF LIVELIHOOD FROM :—												Number of earning dependants with secondary means of livelihood unspecified	
	PRODUCTION (OTHER THAN CULTIVATION)						COMMERCE							
	Total		Self-supporting persons		Earning dependants		Total		Self-supporting persons		Earning dependants			
	Males	Females	Males	Females	Males	Females	Males	Females	Males	Females	Males	Females	Males	Females
(1)	(26)	(27)	(28)	(29)	(30)	(31)	(32)	(33)	(34)	(35)	(36)	(37)	(38)	(39)	(40)	(41)	(42)	(43)	(44)	(45)	(46)	(47)	(48)	(49)	(50)	(51)
ALL NON-AGRICULTURAL CLASSES (*Concld.*)																										
Hyderabad State ..	**76,200**	**68,415**	**16,465**	**1,841**	**59,735**	**66,574**	**33,830**	**15,709**	**11,141**	**529**	**22,689**	**15,180**	**4,995**	**1,504**	**1,481**	**75**	**3,514**	**1,429**	**69,020**	**73,356**	**26,905**	**3 129**	**42,115**	**70,227**	**63,847**	**74,871**
North Hyderabad Division ..	*13,503*	*8,859*	*3,180*	*149*	*10,323*	*8,710*	*7,737*	*1,311*	*2,624*	*68*	*5,113*	*1,243*	*1,173*	*162*	*443*	*12*	*730*	*150*	*18,054*	*18,428*	*7,167*	*609*	*10,887*	*17,819*	*28,934*	*35,158*
Aurangabad ..	2,598	1,562	864	46	1,734	1,516	1,500	342	629	10	871	332	310	38	90	..	220	33	4,261	3,666	1,866	118	2,395	3,548	7,088	8,952
Parbhani ..	1,916	1,587	460	18	1,456	1,569	1,215	199	365	18	850	181	157	27	61	6	96	21	2,873	3,411	1,093	106	1,780	3,305	5,087	6,776
Nanded ..	3,399	2,548	520	28	2,879	2,520	1,416	164	380	11	1,036	153	363	45	180	2	183	43	4,178	5,251	1,364	130	2,814	5,121	2,181	1,889
Bidar ..	3,124	2,146	573	26	2,551	2,120	2,013	304	596	16	1,417	288	212	36	77	3	135	33	2,604	2,364	855	112	1,749	2,252	4,138	3,189
Bhir ..	1,230	554	445	17	785	537	783	153	370	7	368	146	52	15	29	1	23	14	2,631	2,540	1,347	90	1,284	2,450	6,220	8,489
Osmanabad ..	1,286	462	318	14	918	448	860	149	284	6	576	143	79	6	6	..	73	6	1,507	1,196	642	53	865	1,143	4,220	5,863
South Hyderabad Division ..	*62,697*	*59,556*	*13,285*	*1,692*	*49,412*	*57,864*	*26,093*	*14,398*	*8,517*	*461*	*17,576*	*13,937*	*3,822*	*1,342*	*1,038*	*63*	*2,784*	*1,279*	*50,966*	*54,928*	*19,738*	*2,520*	*31,228*	*52,408*	*34,913*	*39,713*
Hyderabad ..	9,907	5,081	1,358	174	8,549	4,907	8,759	2,878	2,423	124	6,336	2,754	*1,682*	471	377	30	1,305	441	17,114	13,422	8,161	955	8,953	12,467	2,961	1,916
Mahbubnagar ..	7,914	8,467	2,418	228	5,501	8,239	2,387	699	1,071	64	1,266	685	155	27	67	6	88	21	3,278	4,853	1,174	205	2,104	4,648	1,850	1,673
Raichur ..	3,280	2,785	536	84	2,744	2,701	1,746	577	439	29	1,307	548	298	37	52	2	246	35	3,871	4,071	957	226	2,914	3,845	2,657	3,822
Gulbarga ..	5,690	6,556	1,291	104	4,399	6,452	2,294	624	866	33	1,428	591	315	83	83	1	232	82	3,426	2,877	1,055	147	2,371	2,730	6,090	7,280
Adilabad ..	2,911	2,615	445	40	2,466	2,575	749	493	262	9	487	484	161	131	45	3	116	128	3,232	4,165	788	125	2,444	4,040	2,498	3,131
Nizamabad ..	4,108	8,459	820	244	3,288	8,215	1,262	734	393	30	869	704	261	52	85	4	176	48	1,927	2,922	684	130	1,243	2,792	1,210	1,650
Medak ..	4,848	6,008	915	192	3,933	5,816	1,982	654	609	35	1,373	619	144	26	46	..	98	26	2,515	2,914	969	125	1,546	2,789	1,776	1,708
Karimnagar ..	10,994	10,446	2,310	202	8,684	10,244	1,940	1,741	723	31	1,217	1,710	177	99	76	10	101	89	6,814	8,687	2,461	259	4,353	8,428	8,747	10,955
Warangal ..	7,409	5,079	1,883	289	5,576	4,840	2,702	2,735	868	58	1,834	2,682	361	273	109	4	252	269	5,195	6,542	1,809	189	3,386	6,353	3,427	2,901
Nalgonda ..	5,636	4,060	1,364	185	4,272	3,875	2,322	3,263	868	58	1,459	3,210	268	143	98	3	170	140	3,594	4,475	1,680	159	1,914	4,316	3,697	4,677

TABLE B-II

Secondary Means of Livelihood—(*Contd.*)

TABLE B-II

Livelihood Class	NUMBER OF PERSONS DERIVING THEIR SECONDARY MEANS OF LIVELIHOOD FROM :—											
	Cultivation of owned land						Cultivation of unowned land					
	Total		Self-supporting persons		Earning dependants		Total		Self-supporting persons		Earning dependants	
	Males	Females	Males	Females	Males	Females	Males	Females	Males	Females	Males	Females
(1)	(2)	(3)	(4)	(5)	(6)	(7)	(8)	(9)	(10)	(11)	(12)	(13)
V-PRODUCTION (OTHER THAN CULTIVATION)												
Hyderabad State	**55,360**	**10,569**	**45,434**	**1,066**	**9,926**	**9,503**	**21,121**	**3,316**	**16,737**	**327**	**4,384**	**2,989**
North Hyderabad Division ..	*4,050*	*1,156*	*3,139*	*86*	*911*	*1,070*	*1,985*	*574*	*1,396*	*35*	*589*	*539*
Aurangabad ..	798	282	592	17	206	265	409	178	285	5	124	173
Parbhani ..	302	73	241	2	61	71	195	41	130	1	65	40
Nanded ..	505	55	448	19	57	36	219	29	179	5	40	24
Bidar ..	990	234	791	22	199	212	342	46	252	7	90	39
Bhir ..	668	213	504	9	164	204	248	93	184	4	64	89
Osmanabad ..	787	299	563	17	224	282	572	187	366	13	206	174
South Hyderabad Division ..	*51,310*	*9,413*	*42,295*	*980*	*9,015*	*8,433*	*19,136*	*2,742*	*15,341*	*292*	*3,795*	*2,450*
Hyderabad	1,218	112	1,022	14	196	98	926	27	853	9	73	18
Mahbubnagar ..	2,608	592	2,059	85	549	507	2,079	425	1,584	55	495	370
Raichur ..	680	124	521	33	159	91	300	36	214	6	86	30
Gulbarga ..	1,125	256	885	40	290	216	542	129	853	7	189	122
Adilabad ..	1,603	285	1,381	46	222	239	984	160	795	21	189	189
Nizamabad ..	6,597	1,695	5,948	219	649	1,476	1,394	218	1,269	34	125	179
Medak ..	5,187	1,253	4,268	79	919	1,174	1,425	247	1,110	28	315	219
Karimnagar ..	15,821	2,717	12,493	207	3,328	2,510	4,407	614	3,487	49	970	565
Warangal ..	7,303	854	6,046	109	1,257	745	2,680	99	2,294	27	886	72
Nalgonda ..	9,168	1,525	7,722	148	1,446	1,377	4,399	792	3,482	56	967	786

SECONDARY MEANS OF LIVELIHOOD FROM :—												
Employment as cultivating labourer						Rent on agricultural land						
Total		Self-supporting persons		Earning dependants		Total		Self-supporting persons		Earning dependants		
Males	Females	Males	Females	Males	Females	Males	Females	Males	Females	Males	Females	
(14)	(15)	(16)	(17)	(18)	(19)	(20)	(21)	(22)	(23)	(24)	(25)	
80,412	**154,514**	**27,776**	**4,499**	**52,636**	**150,015**	**15,385**	**1,658**	**14,387**	**510**	**998**	**1,148**	
9,319	*15,523*	*3,796*	*378*	*5,523*	*15,145*	*3,066*	*391*	*2,723*	*59*	*343*	*332*	
1,676	3,054	809	93	867	2,961	745	168	630	12	115	156	
1,135	1,996	407	37	728	1,959	343	39	303	6	40	33	
1,218	2,656	422	50	796	2,606	611	42	582	7	29	35	
2,434	3,833	820	71	1,614	3,762	560	51	502	13	58	38	
989	1,347	465	41	524	1,306	402	44	364	6	38	38	
1,867	2,637	873	86	994	2,551	405	47	342	15	63	32	
71,093	*138,991*	*23,980*	*4,121*	*47,113*	*134,870*	*12,319*	*1,267*	*11,664*	*451*	*655*	*816*	
3,402	6,973	608	179	2,794	6,794	462	37	446	11	16	26	
8,603	21,918	2,786	824	5,817	21,089	2,108	210	2,023	105	85	105	
1,490	1,947	520	124	970	1,823	753	72	686	34	67	38	
2,280	3,987	723	104	1,557	3,833	1,309	180	1,227	71	82	109	
4,230	7,561	1,426	194	2,804	7,367	593	64	575	14	18	50	
3,698	10,372	1,304	399	2,389	9,973	607	44	598	39	9	5	
3,951	8,741	1,144	269	2,807	8,472	1,035	95	967	38	68	57	
14,849	29,666	4,619	764	10,230	28,902	1,881	313	1,725	73	156	240	
13,940	21,180	5,468	526	8,472	20,654	1,579	105	1,504	22	75	83	
14,655	26,701	5,382	738	9,273	25,963	1,992	147	1,913	44	79	108	

TABLE B-II

Secondary Means of Livelihood—(*Contd.*)

NUMBER OF PERSONS DERIVING THEIR

Livelihood Class	Production (other than cultivation)						Commerce					
	Total		Self-supporting persons		Earning dependants		Total		Self-supporting persons		Earning dependants	
	Males	Females	Males	Females	Males	Females	Males	Females	Males	Females	Males	Females
(1)	(26)	(27)	(28)	(29)	(30)	(31)	(32)	(33)	(34)	(35)	(36)	(37)
V-PRODUCTION (OTHER THAN CULTIVATION)—*Concld.*												
Hyderabad State	**57,453**	**55,977**	**9,274**	**873**	**48,179**	**55,104**	**8,289**	**8,381**	**4,194**	**199**	**4,095**	**8,182**
North Hyderabad Division ..	*8,749*	*7,019*	*1,425*	*52*	*7,324*	*6,967*	*1,655*	*341*	*946*	*29*	*709*	*312*
Aurangabad ..	1,510	1,001	401	20	1,109	981	314	89	206	3	108	86
Parbhani ..	1,192	1,256	218	3	974	1,253	215	39	117	7	98	32
Nanded ..	2,353	2,117	244	9	2,109	2,108	291	40	140	4	151	36
Bidar ..	2,229	1,916	220	8	2,009	1,908	435	92	245	10	190	82
Bhir ..	691	404	202	11	489	393	221	50	130	2	91	48
Osmanabad ..	774	325	140	1	634	324	179	31	108	3	71	28
South Hyderabad Division ..	*48,704*	*48,958*	*7,849*	*821*	*40,855*	*48,137*	*6,634*	*8,040*	*3,248*	*170*	*3,386*	*7,870*
Hyderabad ..	5,685	3,379	520	62	5,165	3,317	1,192	795	277	19	915	776
Mahbubnagar ..	6,711	7,407	1,820	169	4,891	7,238	810	258	561	22	249	236
Raichur ..	2,450	2,297	200	38	2,250	2,259	397	151	191	10	206	141
Gulbarga ..	4,188	4,982	746	61	3,442	4,921	848	241	527	25	321	216
Adilabad ..	2,273	2,043	237	18	2,036	2,025	185	209	102	1	83	208
Nizamabad ..	3,356	6,750	521	129	2,835	6,621	260	379	108	11	152	368
Medak ..	4,115	5,386	511	25	3,604	5,361	505	272	242	12	263	260
Karimnagar ..	9,369	9,132	1,422	115	7,947	9,017	604	1,388	336	12	268	1,326
Warangal ..	6,108	4,289	1,176	146	4,932	4,143	923	1,971	416	28	507	1,943
Nalgonda ..	4,449	3,293	696	58	3,753	3,235	910	2,426	488	30	422	2,396

TABLE B-II

of Livelihood—(*Contd.*)

SECONDARY MEANS OF LIVELIHOOD FROM :—

Transport						Other services and miscellaneous sources						Number of earning dependants with secondary means of livelihood unspecified	
Total		Self-supporting persons		Earning dependants		Total		Self-supporting persons		Earning dependants			
Males	Females	Males	Females	Males	Females	Males	Females	Males	Females	Males	Females	Males	Females
(38)	(39)	(40)	(41)	(42)	(43)	(44)	(45)	(46)	(47)	(48)	(49)	(50)	(51)
1,099	**404**	**386**	**19**	**713**	**385**	**17,094**	**18,803**	**8,336**	**897**	**8,758**	**17,906**	**31,987**	**37,239**
220	*45*	*93*	*4*	*127*	*41*	4,200	4,568	*1,945*	*161*	*2,255*	*4,407*	*11,907*	*14,567*
87	4	39	..	48	4	1,122	991	537	31	585	960	3,041	4,139
29	6	18	1	11	5	480	606	226	15	254	591	1,397	1,737
58	23	17	2	36	21	980	1,269	411	41	569	1,228	985	778
25	2	10	..	15	2	516	488	255	33	261	455	1,830	1,624
15	6	8	1	7	5	719	962	322	21	397	941	2,531	3,616
11	4	1	..	10	4	383	252	194	20	189	232	2,123	2,673
879	*359*	*293*	*15*	*586*	*344*	*12,894*	*14,235*	*6,391*	*736*	*6,503*	*13,499*	*20,080*	*22,672*
321	110	100	6	221	104	2,287	2,292	976	90	1,311	2,202	1,124	666
34	9	15	2	19	7	1,034	1,703	489	112	545	1,591	1,129	984
72	3	17	..	55	3	800	528	401	33	399	495	900	917
58	25	23	..	30	25	1,054	759	464	72	590	687	3,228	4,565
47	17	17	1	30	16	913	1,168	374	70	539	1,098	1,296	1,449
56	13	20	2	36	11	497	802	221	77	276	725	703	930
46	14	14	..	32	14	569	620	316	34	253	586	1,000	968
67	54	24	..	43	54	2,973	3,749	1,479	145	1,494	3,604	6,188	7,597
118	43	39	2	79	41	1,528	1,649	762	57	766	1,592	2,106	1,500
65	71	24	2	41	69	1,239	965	909	46	330	919	2,406	3,096

TABLE B-II

Secondary Means of Livelihood—(*Contd.*)

Livelihood Class	NUMBER OF PERSONS DERIVING THEIR SECONDARY MEANS OF LIVELIHOOD FROM :— Cultivation of owned land — Total		Cultivation of owned land — Self-supporting persons		Cultivation of owned land — Earning dependants		Cultivation of unowned land — Total		Cultivation of unowned land — Self-supporting persons		Cultivation of unowned land — Earning dependants	
	Males	Females	Males	Females	Males	Females	Males	Females	Males	Females	Males	Females
(1)	(2)	(3)	(4)	(5)	(6)	(7)	(8)	(9)	(10)	(11)	(12)	(13)
VI-COMMERCE												
Hyderabad State..	**11,750**	**1,100**	**9,878**	**275**	**1,872**	**825**	**4,197**	**383**	**3,473**	**106**	**724**	**277**
North Hyderabad Division ..	*3,226*	*344*	*2,629*	*54*	*597*	*290*	*1,151*	*122*	*902*	*17*	*249*	*105*
Aurangabad ..	475	73	365	12	110	61	201	27	155	2	46	25
Parbhani ..	505	36	435	5	70	31	193	14	156	5	37	9
Nanded ..	589	29	535	10	54	19	169	8	135	1	34	7
Bidar ..	763	89	628	6	135	83	271	38	212	6	59	32
Bhir ..	409	40	278	7	131	33	99	8	64	1	35	7
Osmanabad ..	485	77	388	14	97	63	218	27	180	2	38	25
South Hyderabad Division ..	*8,524*	*756*	*7,249*	*221*	*1,275*	*535*	*3,046*	*261*	*2,571*	*89*	*475*	*172*
Hyderabad ..	373	14	328	3	45	11	311	10	296	6	15	4
Mahbubnagar ..	738	47	619	12	119	35	482	42	400	12	82	30
Raichur ..	503	52	419	21	84	31	172	26	140	14	32	12
Gulbarga ..	664	47	563	14	101	33	166	20	123	3	43	17
Adilabad ..	406	33	355	8	51	25	161	9	136	2	25	7
Nizamabad ..	929	73	869	34	60	39	178	13	170	10	8	3
Medak ..	1,164	86	967	22	197	64	330	29	268	11	62	18
Karimnagar ..	1,414	164	1,170	24	244	140	347	49	277	10	70	39
Warangal ..	977	51	809	13	168	38	247	6	213	4	34	2
Nalgonda ..	1,356	189	1,150	70	206	119	652	57	548	17	104	40

of Livelihood—(*Contd.*)

TABLE B-II

SECONDARY MEANS OF LIVELIHOOD FROM :— Employment as cultivating labourer — Total		Employment as cultivating labourer — Self-supporting persons		Employment as cultivating labourer — Earning dependants		Rent on agricultural land — Total		Rent on agricultural land — Self-supporting persons		Rent on agricultural land — Earning dependants	
Males	Females	Males	Females	Males	Females	Males	Females	Males	Females	Males	Females
(14)	(15)	(16)	(17)	(18)	(19)	(20)	(21)	(22)	(23)	(24)	(25)
6,318	**11,860**	**1,946**	**702**	**4,372**	**11,158**	**8,949**	**660**	**8,304**	**326**	**645**	**334**
2,065	*3,360*	*712*	*99*	*1,353*	*3,261*	*3,826*	*194*	*3,458*	*71*	*368*	*123*
424	696	169	26	255	670	798	71	680	21	118	50
330	531	97	9	233	522	851	17	769	9	82	8
312	616	91	6	221	610	585	29	557	10	28	19
601	872	150	28	451	844	550	15	518	7	32	8
154	230	83	13	71	217	465	19	391	4	74	15
244	415	122	17	122	398	577	43	543	20	34	23
4,253	*8,500*	*1,234*	*603*	*3,019*	*7,897*	*5,123*	*466*	*4,846*	*255*	*277*	*211*
436	1,023	42	32	394	991	502	33	473	6	29	27
448	1,161	107	85	341	1,076	555	63	532	44	23	19
342	524	76	43	266	481	824	81	780	58	44	23
270	562	78	42	192	520	785	69	737	30	48	39
228	384	67	7	156	327	219	22	207	11	12	11
235	671	69	39	166	632	305	25	296	13	9	12
427	858	105	49	322	809	537	38	511	27	26	11
295	494	97	20	198	474	437	32	414	17	23	15
586	908	205	41	381	867	453	30	424	12	29	18
991	1,965	388	245	603	1,720	506	73	472	37	34	36

TABLE B-II — Secondary Means of Livelihood—(*Contd.*)

NUMBER OF PERSONS DERIVING THEIR SECONDARY MEANS OF LIVELIHOOD FROM :—

Livelihood Class	Production (other than cultivation)						Commerce						Transport						Other services and miscellaneous sources						Number of earning dependants with secondary means of livelihood unspecified	
	Total		Self-supporting persons		Earning dependants		Total		Self-supporting persons		Earning dependants		Total		Self-supporting persons		Earning dependants		Total		Self-supporting persons		Earning dependants			
	Males	Females	Males	Females	Males	Females	Males	Females	Males	Females	Males	Females	Males	Females	Males	Females	Males	Females	Males	Females	Males	Females	Males	Females	Males	Females
(1)	(26)	(27)	(28)	(29)	(30)	(31)	(32)	(33)	(34)	(35)	(36)	(37)	(38)	(39)	(40)	(41)	(42)	(43)	(44)	(45)	(46)	(47)	(48)	(49)	(50)	(51)
VI-COMMERCE—(*Concld.*)																										
Hyderabad State ..	**5,569**	**3,952**	**2,386**	**141**	**3,183**	**3,811**	**17,486**	**4,767**	**3,119**	**134**	**14,367**	**4,633**	**850**	**97**	**346**	**15**	**504**	**82**	**7,655**	**3,583**	**4,320**	**275**	**3,335**	**3,308**	**9,364**	**6,269**
North Hyderabad Division ..	*1,565*	*619*	*742*	*32*	*823*	*587*	*4,363*	*676*	*761*	*12*	*3,602*	*664*	*199*	*9*	*94*	*3*	*105*	*6*	*2,306*	*1,241*	*1,160*	*69*	*1,146*	*1,172*	*4,931*	*3,334*
Aurangabad ..	294	150	143	12	151	138	774	174	186	4	588	170	47	1	17	..	30	1	578	306	330	27	248	279	1,188	920
Parbhani ..	229	108	98	3	131	105	739	100	106	3	633	97	33	2	20	2	13	..	346	204	175	6	171	198	910	617
Nanded ..	284	160	113	4	171	156	851	96	110	2	741	94	40	..	22	..	18	..	464	322	187	9	277	313	354	137
Bidar ..	400	104	215	4	185	100	1,213	166	182	2	1,031	164	48	2	23	1	25	1	408	189	189	10	219	179	1,045	511
Bhir ..	180	21	95	3	85	18	309	67	103	..	206	67	12	4	9	..	3	4	242	109	129	10	113	99	946	706
Osmanabad ..	178	76	78	6	100	70	477	73	74	1	403	72	19	..	3	..	16	..	268	111	150	7	118	104	488	493
South Hyderabad Division ..	*4,004*	*3,333*	*1,644*	*109*	*2,360*	*3,224*	*13,123*	*4,091*	*2,358*	*122*	*10,765*	*3,969*	*651*	*88*	*252*	*12*	*399*	*76*	*5,349*	*2,342*	*3,160*	*206*	*2,189*	*2,136*	*4,433*	*2,885*
Hyderabad ..	1,057	460	172	16	885	444	3,930	915	602	26	3,328	889	259	41	75	6	184	35	2,724	1,014	1,797	89	927	925	612	225
Mahbubnagar ..	443	457	295	18	148	439	1,181	291	283	18	898	273	39	2	22	2	17	..	252	160	150	16	102	144	277	152
Raichur ..	287	162	106	9	181	153	964	316	109	12	855	304	55	..	13	..	42	..	268	123	103	21	165	102	330	261
Gulbarga ..	675	695	292	20	383	675	1,024	267	184	4	850	263	51	19	15	..	36	19	469	256	200	13	269	243	940	691
Adilabad ..	86	96	28	4	58	92	369	191	62	3	307	188	21	4	10	1	11	3	142	80	67	7	75	73	223	133
Nizamabad ..	229	693	76	8	153	685	787	256	168	10	619	246	30	8	15	..	15	8	210	99	104	12	106	87	150	118
Medak ..	227	149	128	6	99	143	1,250	330	244	17	1,006	313	27	2	14	..	13	2	281	152	153	8	128	144	379	205
Karimnagar ..	286	245	168	7	118	238	1,034	339	192	7	842	332	46	4	28	1	18	3	308	131	177	11	131	120	681	467
Warangal ..	388	205	201	8	187	197	1,391	527	266	14	1,125	513	35	6	18	1	20	5	434	209	260	18	174	191	346	210
Nalgonda ..	326	171	178	13	148	158	1,183	659	248	11	935	648	35	7	42	1	43	6	261	118	149	11	112	107	494	423

TABLE B-II — Secondary Means of Livelihood—(*Contd.*)

NUMBER OF PERSONS DERIVING THEIR SECONDARY MEANS OF LIVELIHOOD FROM :—

Livelihood Class	Cultivation of owned land						Cultivation of unowned land						Employment as cultivating labourer						Rent on agricultural land					
	Total		Self-supporting persons		Earning dependants		Total		Self-supporting persons		Earning dependants		Total		Self-supporting persons		Earning dependants		Total		Self-supporting persons		Earning dependants	
	Males	Females	Males	Females	Males	Females	Males	Females	Males	Females	Males	Females	Males	Females	Males	Females	Males	Females	Males	Females	Males	Females	Males	Females
(1)	(2)	(3)	(4)	(5)	(6)	(7)	(8)	(9)	(10)	(11)	(12)	(13)	(14)	(15)	(16)	(17)	(18)	(19)	(20)	(21)	(22)	(23)	(24)	(25)
VII-TRANSPORT																								
Hyderabad State	**1,014**	**111**	**861**	**4**	**153**	**107**	**917**	**59**	**802**	**6**	**115**	**53**	**1,561**	**4,647**	**316**	**27**	**1,245**	**4,620**	**832**	**31**	**799**	**5**	**33**	**26**
North Hyderabad Division ..	*132*	*11*	*117*	..	*15*	*11*	*107*	*8*	*86*	..	*21*	*8*	*283*	*670*	*105*	*3*	*178*	*667*	*209*	*2*	*198*	..	*11*	*2*
Aurangabad ..	33	7	26	..	7	7	14	3	11	..	3	3	48	83	28	..	20	83	31	1	31	..	..	1
Parbhani ..	13	3	12	..	1	3	16	..	12	..	4	..	57	193	12	..	45	193	50	..	46	..	4	..
Nanded ..	17	..	17	..	..	..	25	2	22	..	3	2	54	154	10	..	44	154	27	1	26	..	1	1
Bidar ..	37	..	32	..	5	..	29	..	23	..	6	..	99	177	42	3	57	174	25	..	21	..	4	..
Bhir ..	22	..	21	..	1	..	8	2	8	..	..	2	18	30	8	..	5	30	30	..	28	..	2	..
Osmanabad ..	10	1	9	..	1	1	15	1	10	..	5	1	12	38	5	..	7	33	46	..	46	..	..	..
South Hyderabad Division ..	*882*	*100*	*744*	*4*	*138*	*96*	*810*	*51*	*716*	*6*	*94*	*45*	*1,278*	*3,977*	*211*	*24*	*1,067*	*3,953*	*623*	*29*	*601*	*5*	*22*	*24*
Hyderabad ..	143	15	123	1	20	14	265	5	242	2	23	3	380	1,151	31	4	349	1,147	130	4	119	..	11	4
Mahbubnagar ..	45	9	39	1	6	8	54	9	42	1	12	8	78	330	21	6	57	324	36	2	36	1	..	1
Raichur ..	50	5	44	1	6	4	18	..	17	..	1	..	75	184	16	1	59	183	89	16	85	1	4	15
Gulbarga ..	160	8	115	..	45	8	61	15	46	..	15	15	98	239	14	5	84	234	146	2	142	1	4	1
Adilabad ..	34	3	27	..	7	3	50	2	49	1	1	1	43	171	18	..	25	171	23	1	23	1	..	..
Nizamabad ..	115	28	108	..	7	28	110	6	107	2	3	4	168	591	11	3	152	588	72	..	71	..	1	..
Medak ..	116	15	101	..	15	15	68	4	60	..	8	4	117	333	32	2	85	331	32	1	31	1	1	..
Karimnagar ..	61	7	48	..	13	7	32	2	24	..	8	2	55	183	7	..	48	183	14	..	13	..	1	..
Warangal ..	115	8	102	1	13	7	110	4	95	..	15	4	155	455	27	3	128	452	51	3	51	..	..	3
Nalgonda ..	43	2	37	..	6	2	42	4	34	..	8	4	114	390	34	..	80	390	30	..	30	..	..	..

TABLE B-II

Secondary Means of Livelihood—(*Contd.*)

TABLE B-II

Livelihood Class	NUMBER OF PERSONS DERIVING THEIR SECONDARY MEANS OF LIVELIHOOD FROM:—																				Number of earning dependants with secondary means of livelihood unspecified	
	PRODUCTION (OTHER THAN CULTIVATION)						COMMERCE						TRANSPORT						OTHER SERVICES AND MISCELLANEOUS SOURCES							
	Total		Self-supporting persons		Earning dependants		Total		Self-supporting persons		Earning dependants		Total		Self-supporting persons		Earning dependants		Total		Self-supporting persons		Earning dependants			
	Males	Females	Males	Females	Males	Females	Males	Females	Males	Females	Males	Females	Males	Females	Males	Females	Males	Females	Males	Females	Males	Females	Males	Females	Males	Females
(1)	(26)	(27)	(28)	(29)	(30)	(31)	(32)	(33)	(34)	(35)	(36)	(37)	(38)	(39)	(40)	(41)	(42)	(43)	(44)	(45)	(46)	(47)	(48)	(49)	(50)	(51)
VII-TRANSPORT—(*Concld.*)																										
Hyderabad State ..	1,379	1,130	271	3	1,108	1,127	745	540	191	11	554	529	1,500	483	125	3	1,375	480	2,361	3,494	692	40	1,669	3,454	1,166	1,081
North Hyderabad Division ..	*206*	*144*	*51*	..	*155*	*144*	*115*	*51*	*39*	..	*76*	*51*	*276*	*33*	*31*	..	*245*	*33*	*499*	*595*	*178*	*5*	*321*	*590*	*430*	*613*
Aurangabad ..	88	74	19	..	64	74	35	20	17	..	18	20	69	17	4	..	65	17	159	146	47	..	112	146	153	239
Parbhani ..	28	19	11	..	17	19	19	11	7	..	12	11	48	3	6	..	42	3	74	90	22	3	52	87	58	129
Nanded ..	45	33	8	..	37	33	21	..	2	..	19	..	85	8	15	..	70	8	126	228	59	2	67	226	30	38
Bidar ..	22	6	5	..	17	6	19	6	4	..	15	6	50	3	5	..	45	3	86	72	24	..	62	72	46	65
Bhir ..	12	8	5	..	7	8	10	..	7	..	3	..	6	..	1	..	5	..	32	24	21	..	11	24	72	94
Osmanabad ..	16	9	3	..	13	9	11	14	2	..	9	14	18	2	..	..	18	2	22	35	5	..	17	35	71	48
South Hyderabad Division ..	*1,173*	*986*	*220*	*3*	*953*	*983*	*630*	*489*	*152*	*11*	*478*	*478*	*1,224*	*450*	*94*	*3*	*1,130*	*447*	*1,862*	*2,899*	*514*	*35*	*1,348*	*2,864*	*736*	*468*
Hyderabad ..	490	224	62	..	428	224	338	274	78	3	260	271	558	194	45	1	513	193	881	1,227	319	19	562	1,208	320	99
Mahbubnagar ..	60	28	24	..	36	28	24	15	13	1	11	14	35	11	4	..	31	11	63	124	18	1	45	123	27	42
Raichur ..	85	34	18	..	67	34	47	40	6	..	41	40	104	28	1	1	103	27	99	113	16	1	83	112	43	25
Gulbarga ..	97	93	10	..	87	93	67	17	5	1	62	16	125	33	13	..	112	33	102	188	19	2	83	186	98	106
Adilabad ..	116	239	15	..	101	239	23	16	5	1	18	15	43	33	1	1	42	32	220	347	20	4	200	343	25	59
Nizamabad ..	46	155	9	..	37	155	15	38	5	2	10	36	96	27	3	..	93	27	60	113	12	..	48	113	36	40
Medak ..	31	12	5	2	26	10	18	5	7	..	11	5	41	5	5	..	36	5	57	143	11	..	46	143	21	28
Karimnagar ..	52	19	26	..	26	19	24	8	14	..	10	8	17	4	2	..	15	4	109	106	43	4	66	102	42	30
Warangal ..	124	107	38	..	86	107	49	40	12	2	37	38	148	57	18	..	130	57	190	287	41	3	149	284	92	25
Nalgonda ..	72	75	18	1	59	74	25	36	7	1	18	35	57	58	2	..	55	58	81	251	15	1	66	250	32	14

TABLE B-II

Secondary Means of Livelihood—(*Contd.*)

TABLE B-II

Livelihood Class	NUMBER OF PERSONS DERIVING THEIR SECONDARY MEANS OF LIVELIHOOD FROM:—											
	Cultivation of owned land						Cultivation of unowned land					
	Total		Self-supporting persons		Earning dependants		Total		Self-supporting persons		Earning dependants	
	Males	Females	Males	Females	Males	Females	Males	Females	Males	Females	Males	Females
(1)	(2)	(3)	(4)	(5)	(6)	(7)	(8)	(9)	(10)	(11)	(12)	(13)
VIII-OTHER SERVICES AND MISCELLANEOUS SOURCES												
Hyderabad State..	**31,713**	**5,845**	**27,314**	**1,038**	**4,399**	**4,807**	**8,902**	**1,753**	**7,206**	**243**	**1,696**	**1,510**
North Hyderabad Division ..	*4,874*	*765*	*4,299*	*116*	*575*	*649*	*1,804*	*424*	*1,297*	*31*	*507*	*393*
Aurangabad ..	871	187	753	17	118	170	401	118	304	2	97	116
Parbhani ..	592	113	502	12	90	101	221	40	170	..	51	40
Nanded ..	854	64	790	27	64	37	267	49	203	12	64	37
Bidar ..	1,192	169	1,079	30	113	139	304	38	211	4	93	34
Bhir ..	779	117	672	16	107	101	261	82	177	4	84	78
Osmanabad ..	586	115	503	14	83	101	350	97	232	9	118	88
South Hyderabad Division ..	*26,839*	*5,080*	*23,015*	*922*	*3,824*	*4,158*	*7,098*	*1,329*	*5,909*	*212*	*1,189*	*1,117*
Hyderabad ..	1,208	89	1,052	26	156	63	892	19	835	12	57	7
Mahbubnagar ..	1,642	379	1,370	69	272	310	681	161	532	44	149	117
Raichur ..	945	327	751	79	194	248	225	36	182	10	43	26
Gulbarga ..	938	140	802	30	136	110	282	214	185	6	97	208
Adilabad ..	1,378	158	1,198	30	180	128	580	80	473	15	107	65
Nizamabad ..	2,785	754	2,569	179	216	575	428	46	403	17	25	20
Medak ..	2,367	668	1,992	124	375	544	532	133	444	21	88	112
Karimnagar ..	6,594	1,216	5,434	157	1,160	1,059	1,615	324	1,250	25	365	209
Warangal ..	4,301	564	3,726	106	575	458	801	60	740	36	61	24
Nalgonda ..	4,681	785	4,121	122	560	663	1,062	256	865	26	197	230

SECONDARY MEANS OF LIVELIHOOD FROM:—												
Employment as cultivating labourer						Rent on agricultural land					
Total		Self-supporting persons		Earning dependants		Total		Self-supporting persons		Earning dependants	
Males	Females	Males	Females	Males	Females	Males	Females	Males	Females	Males	Females
(14)	(15)	(16)	(17)	(18)	(19)	(20)	(21)	(22)	(23)	(24)	(25)
33,572	**64,519**	**12,050**	**2,381**	**21,522**	**62,138**	**20,594**	**2,332**	**19,660**	**1,193**	**934**	**1,139**
12,158	*18,763*	*5,322*	*490*	*6,836*	*18,273*	*6,624*	*610*	*6,245*	*253*	*379*	*357*
2,488	4,020	1,149	103	1,339	3,917	1,454	169	1,348	53	106	116
2,198	3,386	924	51	1,274	3,335	995	87	930	33	65	54
2,013	3,921	754	71	1,259	3,850	1,139	88	1,091	61	48	27
2,101	3,196	722	85	1,379	3,111	925	75	878	29	47	46
1,821	2,096	1,012	88	809	2,008	1,066	101	998	40	68	61
1,537	2,144	761	92	776	2,052	1,045	90	1,000	37	45	53
21,414	*45,756*	*6,728*	*1,891*	*14,686*	*43,865*	*13,970*	*1,722*	*13,415*	*940*	*555*	*782*
1,658	3,559	245	69	1,413	3,490	1,885	144	1,826	76	59	68
2,206	6,713	687	323	1,519	6,390	1,928	276	1,865	167	63	109
1,098	1,850	359	188	739	1,662	2,145	315	2,051	181	94	134
956	1,740	267	82	689	1,658	1,678	191	1,597	96	81	95
1,480	2,996	416	89	1,064	2,907	790	96	766	42	24	54
1,218	4,196	388	166	830	4,030	630	42	618	31	12	11
1,394	3,403	439	179	955	3,224	815	124	775	81	40	43
3,286	7,712	779	197	2,507	7,515	1,264	237	1,168	85	96	152
4,434	6,817	1,635	300	2,799	6,517	1,475	138	1,426	77	49	61
3,684	6,770	1,513	298	2,171	6,472	1,360	159	1,323	104	37	55

TABLE B-II

Secondary Means of Livelihood—(*Concld.*)

TABLE B-II

Livelihood Class	NUMBER OF PERSONS DERIVING THEIR SECONDARY MEANS OF LIVELIHOOD FROM :—												Number of earning dependants with secondary means of livelihood unspecified	
	PRODUCTION (OTHER THAN CULTIVATION)						COMMERCE				TRANSPORT		OTHER SERVICES AND MISCELLANEOUS SOURCES							
	Total		Self-supporting persons		Earning dependants		Total		Self-supporting persons		Earning dependants		Total		Self-supporting persons		Earning dependants			
	Males	Females	Males	Females	Males	Females	Males	Females	Males	Females	Males	Females	Males	Females	Males	Females	Males	Females	Males	Females
(1)	(26)	(27)	(28)	(29)	(30)	(31)	(32)	(33)	(34)	(35)	(36)	(37)	(38)	(39)	(40)	(41)	(42)	(43)	(44)	(45)	(46)	(47)	(48)	(49)	(50)	(51)
VIII-OTHER SERVICES AND MISCELLANEOUS SOURCES (*Concld.*)																										
Hyderabad State ..	*11,799*	*7,356*	*4,534*	*824*	*7,265*	*6,532*	*7,310*	*2,021*	*3,637*	*185*	*3,673*	*1,836*	*1,546*	*520*	*624*	*38*	*922*	*482*	*41,910*	*47,476*	*13,557*	*1,917*	*28,353*	*45,559*	*21,330*	*30,282*
North Hyderabad Division ..	*2,983*	*1,077*	*962*	*65*	*2,021*	*1,012*	*1,604*	*243*	*878*	*27*	*726*	*216*	*478*	*75*	*225*	*5*	*253*	*70*	*11,049*	*12,024*	*3,884*	*374*	*7,165*	*11,650*	*11,666*	*16,594*
Aurangabad ..	711	337	301	14	410	323	377	59	220	3	157	56	107	11	30	..	77	11	2,402	2,223	952	60	1,450	2,163	2,706	3,654
Parbhani ..	467	204	133	12	334	192	242	40	135	3	107	41	47	16	17	3	30	13	1,973	2,511	670	82	1,303	2,429	2,722	4,293
Nanded ..	717	238	155	15	562	223	253	28	128	5	125	23	185	14	126	..	59	14	2,608	3,432	707	78	1,901	3,354	812	936
Bidar ..	473	120	133	14	340	106	346	40	165	4	181	36	89	29	39	2	50	27	1,594	1,615	387	69	1,207	1,546	1,217	989
Bhir ..	347	126	143	3	204	123	193	36	180	5	63	31	19	5	11	..	8	5	1,638	1,445	875	59	763	1,386	2,671	4,073
Osmanabad ..	268	52	97	7	171	45	193	31	100	2	93	29	31	..	2	..	29	..	834	798	293	26	541	772	1,538	2,649
South Hyderabad Division ..	*8,816*	*6,279*	*3,572*	*759*	*5,244*	*5,520*	*5,706*	*1,778*	*2,759*	*158*	*2,947*	*1,620*	*1,068*	*445*	*399*	*33*	*669*	*412*	*30,861*	*35,452*	*9,673*	*1,543*	*21,188*	*33,909*	*9,664*	*13,688*
Hyderabad ..	2,675	1,018	604	96	2,071	922	3,299	894	1,466	76	1,833	818	544	126	157	17	387	109	11,222	8,889	5,069	757	6,153	8,132	904	926
Mahbubnagar ..	700	575	274	41	426	534	822	135	214	23	108	112	47	5	26	2	21	3	1,929	2,866	517	76	1,412	2,790	417	495
Raichur ..	458	292	212	37	246	255	338	70	133	7	205	63	67	6	21	1	46	5	2,704	3,307	437	171	2,267	3,136	1,384	2,619
Gulbarga ..	780	786	243	28	487	763	345	99	150	3	195	96	86	6	32	1	54	5	1,801	1,674	372	60	1,429	1,614	1,824	1,918
Adilabad ..	436	237	165	18	271	219	172	77	93	4	79	73	50	77	17	..	33	77	1,957	2,570	327	44	1,630	2,526	954	1,490
Nizamabad ..	477	361	214	107	263	754	200	61	112	7	88	54	79	9	47	2	32	7	1,160	1,908	347	41	813	1,867	321	562
Medak ..	475	461	271	159	204	302	209	47	116	6	93	41	30	5	13	..	17	5	1,608	1,999	489	83	1,119	1,916	376	507
Karimnagar ..	1,287	1,050	694	80	593	970	278	56	181	12	97	44	47	37	22	9	25	28	3,424	4,701	762	99	2,662	4,602	1,836	2,861
Warangal ..	789	478	416	85	371	393	339	197	174	9	165	188	57	167	34	1	23	166	3,043	4,397	746	111	2,297	4,286	883	1,166
Nalgonda ..	789	521	477	118	312	408	204	142	120	11	84	131	61	7	30	..	31	7	2,013	3,141	607	101	1,406	3,040	765	1,144

Economic Table III

Employers, Employees and Independent Workers in Industries and Services by Divisions and Sub-divisions

In this table self-supporting persons of non-agricultural livelihood classes are classified according to their secondary economic status, namely Employer, Employee and Independent Worker, and are distributed in the various divisions and sub-divisions of Industries and Services.

The terms ' Self-supporting Person ', ' Employer ', ' Employees ' and ' Independent Worker', as adopted for census purposes, are defined in paragraphs 5 to 7 of the Indian Census Economic Classification Scheme at pages 99 and 100 and paragraph 3 of Appendix I at page 101.

2. The non-agricultural classes classified in Economic Table I correspond to the divisions and sub-divisions into which they are distributed in this table as follows :—

(*a*) Livelihood Class V—Production (other than cultivation) corresponds to Division 0, Primary Industries not elsewhere specified; Division 1, Mining and Quarrying; Division 2, Processing and Manufacture—Foodstuffs, Textiles, Leather and Products thereof; Division 3, Processing and manufacture—Metals, Chemicals and Products thereof; and Division 4, Processing and manufacture—Not elsewhere specified.

(*b*) Livelihood Class VI—Commerce corresponds to Division 6, Commerce.

(*c*) Livelihood Class VII—Transport corresponds to sub-divisions 7.0 Transport and communications otherwise unclassified and incidental services, 7.1 Transport by road, 7.2 Transport by water, 7.3 Transport by Air and 7.4 Railway transport.

(*d*) Livelihood Class VIII—Other services and miscellaneous sources includes the whole of Division 5, Construction and Utilities; sub-divisions 7.5 Storage and warehousing, 7.6 Postal Services, 7.7 Telegraph Services, 7.8 Telephone Services and 7.9 Wireless Services; and Divisions 8, Health, Education and Public Administration and 9 Services not elsewhere specified.

Livelihood Class VIII—Other services and miscellaneous sources, includes persons who derive their principal means of livelihood from unproductive activities, such as income from investments, pensions and family remittances, proceeds of begging, etc. But as explained in the paragraph 7 of the Indian Census Economic Classification Scheme at page 100 such persons are considered to be economically inactive and are excluded from the purview of this table. Consequently, the number of self-supporting persons of non-agricultural classes, as given in this table, is less than the corresponding number given in Economic Table I to the extent of the number of self-supporting persons deriving their principal means of livelihood from unproductive activities. The total number of

such persons in this State is 89,421. The districtwise details of this number, with break up both by sex and rural and urban areas, are given in the following statement :—

State and District		Total			Persons living principally on income from non-agricultural property		Persons living principally on pensions, remittances, scholarships and funds		Inmates of asylums, almshouses and recipients of doles		Beggars and vagrants		All other persons living principally on income derived from non-productive activities	
		Persons	Males	Females	Males	Females	Males	Females	Males	Females	Males	Females	Males	Females
(1)		(2)	(3)	(4)	(5)	(6)	(7)	(8)	(9)	(10)	(11)	(12)	(13)	(14)
Hyderabad State	**Total ..**	**89,421**	**66,358**	**23,063**	**1,839**	**2,056**	**30,363**	**6,261**	**323**	**218**	**33,619**	**13,148**	**214**	**1,380**
	Rural ..	*41,498*	*30,172*	*11,326*	*36*	*71*	*3,052*	*651*	*209*	*99*	*26,792*	*9,830*	*83*	*675*
	Urban ..	*47,923*	*36,186*	*11,737*	*1,803*	*1,985*	*27,311*	*5,610*	*114*	*119*	*6,827*	*3,318*	*131*	*705*
North Hyderabad Division	*Total ..*	*17,837*	*14,051*	*3,786*	*239*	*284*	*3,402*	*473*	*227*	*99*	*10,148*	*2,545*	*35*	*385*
	Rural ..	*11,636*	*9,211*	*2,425*	*14*	*23*	*490*	*79*	*206*	*96*	*8,493*	*1,953*	*8*	*274*
	Urban ..	*6,201*	*4,840*	*1,361*	*225*	*261*	*2,912*	*394*	*21*	*3*	*1,655*	*592*	*27*	*111*
Aurangabad	Total ..	3,883	3,028	855	110	92	1,160	134	174	45	1,569	467	15	117
	Rural ..	*2,136*	*1,624*	*512*	*7*	*5*	*157*	*22*	*172*	*42*	*1,284*	*347*	*4*	*96*
	Urban ..	*1,747*	*1,404*	*343*	*103*	*87*	*1,003*	*112*	*2*	*3*	*285*	*120*	*11*	*21*
Parbhani	Total ..	2,676	2,133	543	41	55	430	41	2	..	1,648	875	13	72
	Rural ..	*1,844*	*1,514*	*330*	*2*	*3*	*46*	*3*	..	..	*1,463*	*285*	*3*	*39*
	Urban ..	*832*	*619*	*213*	*39*	*52*	*384*	*38*	*2*	..	*185*	*90*	*9*	*33*
Nanded	Total ..	3,827	2,943	884	29	60	465	74	..	1	2,448	710	1	39
	Rural ..	*2,733*	*2,110*	*623*	*4*	*10*	*72*	*14*	..	*1*	*2,033*	*572*	*1*	*26*
	Urban ..	*1,094*	*833*	*261*	*25*	*50*	*393*	*60*	..	..	*415*	*138*	..	*13*
Bidar	Total ..	3,613	2,842	771	29	30	674	148	11	4	2,124	538	4	51
	Rural ..	*2,279*	*1,825*	*454*	..	..	*87*	*23*	*4*	*4*	*1,734*	*407*	..	*20*
	Urban ..	*1,334*	*1,017*	*317*	*29*	*30*	*587*	*125*	*7*	..	*390*	*131*	*4*	*31*
Bhir	Total ..	2,019	1,644	375	11	24	412	47	39	40	1,182	102	..	63
	Rural ..	*1,440*	*1,150*	*290*	..	*5*	*80*	*12*	*29*	*49*	*1,041*	*166*	..	*58*
	Urban ..	*579*	*494*	*85*	*11*	*19*	*332*	*35*	*10*	..	*141*	*26*	..	*5*
Osmanabad	Total ..	1,819	1,461	358	19	23	261	29	1	..	1,177	263	3	43
	Rural ..	*1,204*	*988*	*216*	*1*	..	*48*	*5*	*1*	..	*938*	*176*	..	*35*
	Urban ..	*615*	*473*	*142*	*18*	*23*	*213*	*24*	..	..	*239*	*87*	*3*	*8*
South Hyderabad Division	*Total ..*	*71,584*	*52,307*	*19,277*	*1,600*	*1,772*	*26,961*	*5,788*	*96*	*119*	*23,471*	*10,603*	*179*	*995*
	Rural ..	*29,862*	*20,961*	*8,901*	*22*	*48*	*2,562*	*572*	*3*	*3*	*18,299*	*7,877*	*75*	*401*
	Urban ..	*41,722*	*31,346*	*10,376*	*1,578*	*1,724*	*24,399*	*5,216*	*93*	*116*	*5,172*	*2,726*	*104*	*594*
Hyderabad	Total ..	31,119	24,118	7,001	1,286	1,214	20,363	4,344	70	115	2,337	1,280	62	48
	Rural ..	*1,461*	*1,112*	*349*	*6*	*6*	*533*	*61*	..	..	*570*	*265*	*3*	*17*
	Urban ..	*29,658*	*23,006*	*6,652*	*1,280*	*1,208*	*19,830*	*4,283*	*70*	*115*	*1,767*	*1,015*	*59*	*31*
Mahbubnagar	Total ..	4,558	3,068	1,490	10	20	874	177	..	..	2,170	1,195	14	68
	Rural ..	*3,521*	*2,341*	*1,180*	*6*	*6*	*424*	*94*	..	..	*1,907*	*1,045*	*5*	*35*
	Urban ..	*1,037*	*727*	*310*	*5*	*14*	*450*	*83*	..	..	*263*	*150*	*9*	*63*
Raichur	Total ..	3,748	2,299	1,449	24	41	457	48	5	..	1,797	870	16	490
	Rural ..	*2,202*	*1,357*	*845*	..	..	*77*	*7*	..	..	*1,264*	*610*	*16*	*238*
	Urban ..	*1,546*	*942*	*604*	*24*	*41*	*380*	*41*	*6*	..	*533*	*260*	..	*262*
Gulbarga	Total ..	5,404	3,935	1,469	52	83	807	110	8	..	3,065	1,074	3	202
	Rural ..	*3,350*	*2,463*	*887*	*2*	*2*	*81*	*7*	..	..	*2,377*	*805*	*3*	*73*
	Urban ..	*2,054*	*1,472*	*582*	*50*	*81*	*726*	*103*	*8*	..	*688*	*269*	..	*129*
Adilabad	Total ..	3,175	2,380	795	18	35	440	90	8	..	1,912	651	2	19
	Rural ..	*2,269*	*1,709*	*560*	..	*2*	*97*	*20*	..	..	*1,610*	*538*	*2*	..
	Urban ..	*906*	*671*	*235*	*18*	*33*	*343*	*70*	*8*	..	*302*	*113*	..	*19*

State and District		Total			Persons living principally on income from non-agricultural property		Persons living principally on pensions, remittances, scholarships and funds		Inmates of asylums, almshouses and recipients of doles		Beggars and vagrants		All other persons living principally on income derived from non-productive activities	
		Persons	Males	Females	Males	Females	Males	Females	Males	Females	Males	Females	Males	Females
(1)		(2)	(3)	(4)	(5)	(6)	(7)	(8)	(9)	(10)	(11)	(12)	(13)	(14)
Nizamabad	Total ..	3,876	2,626	1,250	25	66	687	156	..	..	1,896	987	18	41
	Rural ..	*2,525*	*1,694*	*831*	*6*	*8*	*217*	*57*	..	..	*1,461*	*757*	*10*	*9*
	Urban ..	*1,351*	*932*	*419*	*19*	*58*	*470*	*99*	..	..	*435*	*230*	*8*	*32*
Nanded	Total ..	4,788	3,170	1,613	14	46	847	192	3	3	2,291	1,325	15	47
	Rural ..	*3,873*	*2,583*	*1,290*	*1*	*11*	*507*	*90*	*1*	*3*	*2,060*	*1,160*	*14*	*26*
	Urban ..	*910*	*587*	*323*	*13*	*35*	*340*	*102*	*2*	..	*231*	*165*	*1*	*21*
Karimnagar	Total ..	5,625	4,161	1,464	21	59	861	207	..	..	3,266	1,167	13	31
	Rural ..	*4,519*	*3,358*	*1,161*	*1*	*2*	*284*	*103*	..	..	*3,068*	*1,052*	*5*	*4*
	Urban ..	*1,106*	*803*	*303*	*20*	*57*	*577*	*104*	..	..	*198*	*115*	*8*	*27*
Warangal	Total ..	5,293	3,716	1,577	121	154	878	221	..	1	2,694	1,192	23	9
	Rural ..	*3,129*	*2,224*	*905*	..	*3*	*111*	*36*	..	..	*2,109*	*863*	*4*	*3*
	Urban ..	*2,164*	*1,492*	*672*	*121*	*151*	*767*	*185*	..	*1*	*585*	*329*	*19*	*6*
Nalgonda	Total ..	4,003	2,834	1,169	29	54	747	243	2	..	2,043	862	13	10
	Rural ..	*3,012*	*2,120*	*893*	*1*	*8*	*231*	*97*	*2*	..	*1,873*	*782*	*13*	*6*
	Urban ..	*990*	*714*	*276*	*28*	*46*	*516*	*146*	..	..	*170*	*80*	..	*4*

3. As indicated in paragraph 7 of the Indian Census Economic Classification Scheme at page 100 only those *self-supporting persons* who derive their *principal* means of livelihood from activities the result of which is the production of useful commodities or the performance of useful services—excluding, however, the performance of domestic or personal services by members of a family household to one another—are considered to be economically active. Further, this table is confined only to such of the economically active persons as are engaged in Industries and Services. Thus, a large number of employers, employees and independent workers, in the sense the terms are generally understood, do not fall within the purview of this table. For example, village officers or artisans who returned their principal means of livelihood as one or the other of the four agricultural livelihood classes and their secondary means of livelihood as government service or the craft concerned, as the case may be, are not included in this table, as secondary means of livelihood is not taken into consideration for purposes of this table. For similar reasons, school teachers, nurses, etc., who are partly dependant on their male relatives for their maintenance, or sons of artisans or traders who assist their parents in their occupations and are partly dependant on them for their maintenance, are also excluded from the purview of this table. Again, for similar reasons, persons who earn their principal means of livelihood as employers, employees or independent workers through one or the other of the four livelihood classes, namely 'Production', or 'Commerce', or 'Transport', or 'Other services and miscellaneous sources', and their secondary means of livelihood through one or the other of the remaining three livelihood classes, are included in this table only once. For example, an employer who returned his principal means of livelihood as ownership of a cotton ginning factory and his secondary means of livelihood as ownership of a wholesale commercial concern, is classified for purposes of this table as an employer under sub-division 2.6 (Cotton Textiles) only and to this extent sub-divisions 6.4 or 6.5 (Wholesale Trade) will be short of an employer. And again, no cognizance whatsoever has been taken in census enumeration of any means of livelihood beyond the principal and secondary. In addition to these limitations inherent in the procedure adopted, the actual conduct of enumeration has also 'clouded' certain entries. The principal means of livelihood of many self-supporting persons was

returned simply as '*Khangi Mulazimath*' *i.e.*, private service. Such persons are classified under sub-division 9.0 (Services otherwise unclassified), whereas, if further details had been given they would have probably gone under other sub-divisions. For example, if such a person was a '*Gharelu Mulazim*', *i.e.*, a domestic servant, he would have been classified under sub-division 9.1 (Domestic services), and if an employee of an individual or organisation engaged in activities connected with 'Production', 'Commerce', 'Transport', or 'Other Services and Miscellaneous Sources', under the relevant sub-divisions, other than 9.0. Similarly, the prinicipal means of some self supporting persons was returned simply as '*Sarkari Mulazimath*' *i.e.*, Government service. Such persons are classified under sub-division 8.7 (Employees of State Government but not including persons classifiable under any other division or sub-division), whereas, with further details, they would have probably gone under other sub-divisions. For example, if such a person was a gangman of the Public Works Department, he would have been classified under sub-division 5.2 (Construction and maintenance—Roads, Bridges and other Transport Works); if a compounder, a vaccinator or a nurse, under sub-division 8.1 (Medical and other Health Services); and if a teacher, under sub-division 8.2 (Educational Services and Research).

TABLE B–III

Employers, Employees and Independent Workers in Industries and Services by Divisions and Sub-Divisions

State and District		Total			Persons following the occupation as					
					Employers		Employees		Independent Workers	
		Persons	Males	Females	Males	Females	Males	Females	Males	Females
(1)		(2)	(3)	(4)	(5)	(6)	(7)	(8)	(9)	(10)
ALL INDUSTRIES AND SERVICES										
Hyderabad State	**Total**	**1,570,488**	**1,402,532**	**167,956**	**41,382**	**1,644**	**526,998**	**56,943**	**834,152**	**109,369**
	Rural	*797,470*	*727,733*	*69,737*	*15,640*	*961*	*155,229*	*10,407*	*556,864*	*58,369*
	Urban	*773,018*	*674,799*	*98,219*	*25,742*	*683*	*371,769*	*46,536*	*277,288*	*51,000*
North Hyderabad Division	*Total*	*322,498*	*295,172*	*27,326*	*16,950*	*386*	*124,844*	*9,713*	*153,378*	*17,227*
	Rural	*162,413*	*151,234*	*11,179*	*6,896*	*206*	*52,262*	*2,570*	*92,076*	*8,403*
	Urban	*160,085*	*143.938*	*16,147*	*10,054*	*180*	*72,582*	*7,143*	*61,302*	*8,824*
Aurangabad	Total	69,763	63,452	6,311	3,931	99	31,449	3,001	28,072	3,211
	Rural	*33,440*	*31,327*	*2,113*	*1,921*	*48*	*12,465*	*491*	*16,941*	*1,574*
	Urban	*36,323*	*32,125*	*4,198*	*2,010*	*51*	*18,984*	*2,510*	*11,131*	*1,637*
Parbhani	Total	60,027	54,650	5,377	3,266	47	21,600	1,297	29,784	4,033
	Rural	*27,185*	*25,341*	*1,844*	*1,172*	*22*	*9,137*	*438*	*15,032*	*1,384*
	Urban	*32,842*	*29,309*	*3,533*	*2,094*	*25*	*12,463*	*859*	*14,752*	*2,649*
Nanded	Total	61,602	56,281	5,321	2,544	66	24,647	2,208	29,090	3,047
	Rural	*31,337*	*28,634*	*2,703*	*833*	*33*	*9,331*	*556*	*18,470*	*2,114*
	Urban	*30,265*	*27,647*	*2,618*	*1,711*	*33*	*15,316*	*1,652*	*10,620*	*933*
Bidar	Total	55,189	50,896	4,293	2,075	69	16,952	1,326	31,269	2,898
	Rural	*28,920*	*26,969*	*1,951*	*817*	*28*	*6,534*	*383*	*19,618*	*1,540*
	Urban	*26,269*	*23,927*	*2,342*	*1,858*	*41*	*10,418*	*943*	*11,651*	*1,358*
Bhir	Total	38,587	35,600	2,987	2,177	49	14,822	744	18,601	2,194
	Rural	*23,111*	*21,704*	*1,407*	*1,326*	*44*	*9,125*	*445*	*11,253*	*918*
	Urban	*15,476*	*13,896*	*1,580*	*851*	*5*	*5,697*	*299*	*7,348*	*1,276*
Osmanabad	Total	37,330	34,293	3,037	2,357	56	15,374	1,137	16,562	1,844
	Rural	*18,420*	*17,259*	*1,161*	*827*	*31*	*5,670*	*257*	*10,762*	*873*
	Urban	*18,910*	*17,034*	*1,876*	*1,530*	*25*	*9,704*	*880*	*5,800*	*971*
South Hyderabad Division	*Total*	*1,247,990*	*1,107,360*	*140,630*	*24,432*	*1,258*	*402,154*	*47,230*	*680,774*	*92,142*
	Rural	*635,057*	*576,499*	*58,558*	*8,744*	*755*	*102,967*	*7,837*	*464,788*	*49,966*
	Urban	*612,933*	*530,861*	*82,072*	*15,688*	*503*	*299,187*	*39,393*	*215,986*	*42,176*
Hyderabad	Total	336,688	288,808	47,880	8,377	292	165,547	24,049	114,884	23,539
	Rural	*34,297*	*30,838*	*3,459*	*696*	*35*	*8,312*	*428*	*21,830*	*2,996*
	Urban	*302,391*	*257,970*	*44,421*	*7,681*	*257*	*157,235*	*23,621*	*93,054*	*20,543*
Mahbubnagar	Total	98,911	86,162	12,749	2,175	211	22,460	1,989	61,527	10,549
	Rural	*75,068*	*65,805*	*9,263*	*1,540*	*198*	*13,267*	*1,160*	*50,998*	*7,905*
	Urban	*23,843*	*20,357*	*3,486*	*635*	*13*	*9,193*	*829*	*10,529*	*2,644*
Raichur	Total	81,622	67,038	14,584	1,767	76	30,322	5,680	34,949	8,828
	Rural	*28,639*	*23,599*	*5,040*	*549*	*45*	*6,871*	*718*	*16,179*	*4,277*
	Urban	*52,983*	*43,439*	*9,544*	*1,218*	*31*	*23,451*	*4,962*	*18,770*	*4,551*
Gulbarga	Total	84,175	73,710	10,465	2,628	136	30,705	3,042	40,377	7,287
	Rural	*37,199*	*32,922*	*4,277*	*987*	*74*	*9,424*	*718*	*22,511*	*3,485*
	Urban	*46,976*	*40,788*	*6,188*	*1,641*	*62*	*21,281*	*2,324*	*17,866*	*3,802*
Adilabad	Total	71,322	64,761	6,561	1,081	53	26,570	2,541	37,110	3,967
	Rural	*46,076*	*41,901*	*4,175*	*601*	*41*	*12,425*	*1,424*	*28,875*	*2,710*
	Urban	*25,246*	*22,860*	*2,386*	*480*	*12*	*14,145*	*1,117*	*8,235*	*1,257*

TABLE B-III — Employers, Employees and Independent Workers in Industries and Services by Divisions and Sub-Divisions—(*Contd.*)

State and District			Total			Persons following the occupation as					
						Employers		Employees		Independent Workers	
			Persons	Males	Females	Males	Females	Males	Females	Males	Females
(1)			(2)	(3)	(4)	(5)	(6)	(7)	(8)	(9)	(10)
Nizamabad	Total	..	71,475	62,735	8,740	1,434	82	24,783	3,737	36,568	4,921
	Rural	..	*43,167*	*38,400*	*4,767*	*561*	*66*	*10,031*	*1,169*	*27,808*	*3,532*
	Urban	..	*28,308*	*24,335*	*3,973*	*873*	*16*	*14,702*	*2,568*	*8,760*	*1,389*
Medak	Total	..	61,786	56,492	5,294	989	84	13,954	1,221	41,549	3,989
	Rural	..	*45,341*	*41,787*	*3,554*	*566*	*63*	*8,058*	*465*	*33,163*	*3,026*
	Urban	..	*16,445*	*14,705*	*1,740*	*423*	*21*	*5,896*	*756*	*8,386*	*963*
Karimnagar	Total	..	160,483	149,360	11,073	2,394	127	22,738	1,561	124,228	9,385
	Rural	..	*134,816*	*126,528*	*8,288*	*1,901*	*109*	*14,195*	*896*	*110,432*	*7,283*
	Urban	..	*25,617*	*22,832*	*2,785*	*493*	*18*	*8,543*	*665*	*13,796*	*2,102*
Warangal	Total	..	151,029	139,732	11,297	2,273	78	48,443	2,591	89,016	8,628
	Rural	..	*82,045*	*76,324*	*5,721*	*648*	*37*	*12,216*	*448*	*63,460*	*5,236*
	Urban	..	*68,984*	*63,408*	*5,576*	*1,625*	*41*	*36,227*	*2,143*	*25,556*	*3,392*
Nalgonda	Total	..	130,549	118,562	11,987	1,314	119	16,682	819	100,566	11,049
	Rural	..	*108,409*	*98,395*	*10,014*	*695*	*87*	*8,168*	*411*	*89,532*	*9,516*
	Urban	..	*22,140*	*20,167*	*1,973*	*619*	*32*	*8,514*	*408*	*11,034*	*1,533*
DIVISION O—PRIMARY INDUSTRIES NOT ELSEWHERE SPECIFIED											
Hyderabad State	Total	..	98,693	92,087	6,606	2,116	165	14,703	699	75,268	5,742
	Rural	..	*82,312*	*77,317*	*4,995*	*1,755*	*156*	*9,594*	*373*	*65,968*	*4,466*
	Urban	..	*16,381*	*14,770*	*1,611*	*361*	*9*	*5,109*	*326*	*9,300*	*1,276*
North Hyderabad Division	*Total*	..	*11,379*	*10,494*	*885*	*573*	*16*	*2,772*	*121*	*7,149*	*748*
	Rural	..	*8,556*	*7,987*	*569*	*501*	*16*	*1,762*	*59*	*5,724*	*494*
	Urban	..	*2,823*	*2,507*	*316*	*72*	..	*1,010*	*62*	*1,425*	*254*
Aurangabad	Total	..	2,389	2,057	332	117	3	704	61	1,286	268
	Rural	..	*1,543*	*1,372*	*171*	*92*	*3*	*325*	*11*	*955*	*157*
	Urban	..	*846*	*685*	*161*	*25*	..	*379*	*50*	*281*	*111*
Parbhani	Total	..	1,608	1,498	110	93	..	435	9	970	101
	Rural	..	*1,101*	*1,057*	*44*	*85*	..	*245*	*5*	*727*	*39*
	Urban	..	*507*	*441*	*66*	*8*	..	*190*	*4*	*243*	*62*
Nanded	Total	..	2,251	2,113	138	75	3	632	9	1,406	126
	Rural	..	*1,753*	*1,649*	*104*	*68*	*3*	*473*	*5*	*1,108*	*96*
	Urban	..	*498*	*464*	*34*	*7*	..	*159*	*4*	*298*	*30*
Bidar	Total	..	2,187	2,049	138	97	5	366	22	1,586	111
	Rural	..	*1,927*	*1,795*	*132*	*88*	*5*	*235*	*22*	*1,472*	*105*
	Urban	..	*260*	*254*	*6*	*9*	..	*131*	..	*114*	*6*
Bhir	Total	..	1,322	1,246	76	98	1	256	5	892	70
	Rural	..	*888*	*851*	*37*	*94*	*1*	*224*	*5*	*533*	*31*
	Urban	..	*434*	*395*	*39*	*4*	..	*32*	..	*359*	*39*
Osmanabad	Total	..	1,622	1,531	91	98	4	370	15	1,059	72
	Rural	..	*1,344*	*1,263*	*81*	*74*	*4*	*269*	*11*	*929*	*66*
	Urban	..	*278*	*268*	*10*	*19*	..	*119*	*4*	*130*	*6*
South Hyderabad Division	*Total*	..	*87,314*	*81,593*	*5,721*	*1,543*	*149*	*11,931*	*578*	*68,119*	*4,994*
	Rural	..	*73,756*	*69,330*	*4,426*	*1,254*	*140*	*7,832*	*314*	*60,244*	*3,972*
	Urban	..	*13,558*	*12,263*	*1,295*	*289*	*9*	*4,099*	*264*	*7,875*	*1,022*

TABLE B-III — Employers, Employees and Independent Workers in Industries and Services by Divisions and Sub-Divisions—(*Contd.*)

State and District			Total			Persons following the occupations as					
						Employers		Employees		Independent Workers	
			Persons	Males	Females	Males	Females	Males	Females	Males	Females
(1)			(2)	(3)	(4)	(5)	(6)	(7)	(8)	(9)	(10)
Hyderabad	**Total**	..	7,459	6,895	564	189	12	2,023	170	4,683	382
	Rural	..	*3,569*	*3,289*	*280*	*132*	*7*	*420*	*40*	*2,737*	*233*
	Urban	..	*3,890*	*3,606*	*284*	*57*	*5*	*1,603*	*130*	*1,946*	*149*
Mahbubnagar	Total	..	12,315	11,312	1,003	363	65	1,502	103	9,447	835
	Rural	..	*11,563*	*10,618*	*945*	*349*	*65*	*1,296*	*99*	*8,973*	*781*
	Urban	..	*752*	*694*	*58*	*14*	..	*206*	*4*	*474*	*54*
Raichur	Total	..	2,599	2,160	439	82	1	378	16	1,700	422
	Rural	..	*1,469*	*1,299*	*170*	*68*	*1*	*229*	*3*	*1,002*	*166*
	Urban	..	*1,130*	*861*	*269*	*14*	..	*149*	*13*	*698*	*256*
Gulbarga	Total	..	3,296	2,998	298	120	5	439	15	2,439	278
	Rural	..	*2,550*	*2,334*	*216*	*99*	*5*	*279*	*5*	*1,956*	*206*
	Urban	..	*746*	*664*	*82*	*21*	..	*160*	*10*	*483*	*72*
Adilabad	Total	..	7,573	7,119	454	107	7	1,393	53	5,619	394
	Rural	..	*6,444*	*6,089*	*355*	*77*	*7*	*1,044*	*48*	*4,968*	*300*
	Urban	..	*1,129*	*1,030*	*99*	*30*	..	*349*	*5*	*651*	*94*
Nizamabad	Total	..	6,508	6,125	383	94	8	874	37	5,157	338
	Rural	..	*5,617*	*5,296*	*321*	*63*	*7*	*608*	*28*	*4,625*	*286*
	Urban	..	*891*	*829*	*62*	*31*	*1*	*266*	*9*	*532*	*52*
Medak	Total	..	5,245	4,981	264	51	17	720	22	4,210	225
	Rural	..	*4,689*	*4,454*	*235*	*46*	*17*	*547*	*16*	*3,861*	*202*
	Urban	..	*556*	*527*	*29*	*5*	..	*173*	*6*	*349*	*23*
Karimnagar	Total	..	20,729	19,731	998	292	10	2,372	47	17,067	941
	Rural	..	*19,252*	*18,475*	*777*	*273*	*10*	*2,110*	*43*	*16,092*	*724*
	Urban	..	*1,477*	*1,256*	*221*	*19*	..	*262*	*4*	*975*	*217*
Warangal	Total	..	11,592	10,898	694	164	8	1,680	103	9,054	583
	Rural	..	*9,322*	*8,772*	*550*	*73*	*5*	*916*	*21*	*7,783*	*524*
	Urban	..	*2,270*	*2,126*	*144*	*91*	*3*	*764*	*82*	*1,271*	*59*
Nalgonda	Total	..	9,998	9,374	624	81	16	550	12	8,743	596
	Rural	..	*9,281*	*8,704*	*577*	*74*	*16*	*383*	*11*	*8,247*	*550*
	Urban	..	*717*	*670*	*47*	*7*	..	*167*	*1*	*496*	*46*
SUB-DIVISION 0.1—STOCK RAISING											
Hyderabad State	**Total**	..	**63,317**	**60,151**	**3,166**	**1,571**	**154**	**8,793**	**292**	**49,787**	**2,720**
	Rural	..	*59,687*	*56,685*	*3,002*	*1,505*	*152*	*7,262*	*261*	*46,918*	*2,589*
	Urban	..	*4,630*	*4,466*	*164*	*66*	*2*	*1,531*	*31*	*2,869*	*131*
North Hyderabad Division	*Total*	..	*7,138*	*6,855*	*303*	*454*	*15*	*2,012*	*57*	*4,369*	*231*
	Rural	..	*6,051*	*5,774*	*277*	*431*	*15*	*1,471*	*46*	*3,872*	*216*
	Urban	..	*1,087*	*1,061*	*26*	*23*	..	*541*	*11*	*497*	*15*
Aurangabad	Total	..	1,140	1,081	68	82	3	372	13	627	52
	Rural	..	*950*	*887*	*63*	*80*	*3*	*239*	*9*	*598*	*51*
	Urban	..	*199*	*194*	*5*	*2*	..	*133*	*4*	*59*	*1*
Parbhani	*Total*	..	980	953	27	73	..	340	4	540	23
	Rural	..	*775*	*750*	*25*	*68*	..	*291*	*2*	*481*	*23*
	Urban	..	*205*	*203*	*2*	*5*	..	*139*	*2*	*59*	..

TABLE B-III — Employers, Employees and Independent Workers in Industries and Services by Divisions and Sub-Divisions—(*Contd.*)

State and District		Total			Persons following the occupation as					
					Employers		Employees		Independent Workers	
		Persons	Males	Females	Males	Females	Males	Females	Males	Females
(1)		(2)	(3)	(4)	(5)	(6)	(7)	(8)	(9)	(10)
Nanded	Total ..	1,323	1,288	35	64	2	506	5	718	28
	Rural ..	*1,131*	*1,100*	*31*	*63*	*2*	*405*	*2*	*632*	*27*
	Urban ..	*192*	*188*	*4*	*1*	..	*101*	*3*	*86*	*1*
Bidar	Total ...	1,661	1,572	89	87	5	288	18	1,197	66
	Rural ..	*1,540*	*1,453*	*87*	*87*	*5*	*221*	*18*	*1,145*	*64*
	Urban ..	*121*	*119*	*2*	..	..	*67*	..	*52*	*2*
Bhir	Total ..	748	720	28	72	1	190	4	458	23
	Rural ..	*554*	*535*	*19*	*71*	*1*	*184*	*4*	*280*	*14*
	Urban ..	*194*	*185*	*9*	*1*	..	*6*	..	*178*	*9*
Osmanabad	Total ..	1,277	1,221	56	76	4	316	13	829	39
	Rural ..	*1,101*	*1,049*	*52*	*62*	*4*	*221*	*11*	*765*	*37*
	Urban ..	*176*	*172*	*4*	*14*	..	*95*	*2*	*63*	*2*
South Hyderabad Division	*Total* ..	*56,179*	*53,316*	*2,863*	*1,117*	*139*	*6,781*	*235*	*45,418*	*2,489*
	Rural ..	*52,636*	*49,911*	*2,725*	*1,074*	*137*	*5,791*	*215*	*43,046*	*2,373*
	Urban ..	*3,543*	*3,405*	*138*	*43*	*2*	*990*	*20*	*2,372*	*116*
Hyderabad	Total ..	2,840	2,726	114	181	7	438	18	2,157	89
	Rural ..	*2,229*	*2,139*	*90*	*125*	*7*	*124*	*10*	*1,899*	*73*
	Urban ..	*611*	*587*	*24*	*6*	..	*314*	*8*	*267*	*16*
Mahbubnagar	Total ..	10,161	9,418	743	340	65	1,242	87	7,836	591
	Rural ..	*9,740*	*9,015*	*725*	*337*	*65*	*1,135*	*86*	*7,543*	*574*
	Urban ..	*421*	*403*	*18*	*3*	..	*107*	*1*	*293*	*17*
Raichur	Total ..	1,701	1,529	172	80	1	306	5	1,143	166
	Rural ..	*1,288*	*1,143*	*145*	*68*	*1*	*213*	*3*	*862*	*141*
	Urban ..	*413*	*386*	*27*	*12*	..	*93*	*2*	*281*	*25*
Gulbarga	Total ..	2,442	2,238	204	107	5	277	7	1,854	192
	Rural ..	*2,197*	*2,009*	*188*	*94*	*5*	*203*	*3*	*1,712*	*180*
	Urban ..	*245*	*229*	*16*	*13*	..	*74*	*4*	*142*	*12*
Adilabad	Total ..	3,403	3,252	151	32	6	662	20	2,558	125
	Rural ..	*3,253*	*3,108*	*145*	*31*	*6*	*621*	*20*	*2,456*	*119*
	Urban ..	*150*	*144*	*6*	*1*	..	*41*	..	*102*	*6*
Nizamabad	Total ..	3,484	3,285	199	84	7	465	19	2,786	173
	Rural ..	*3,297*	*3,101*	*196*	*32*	*7*	*404*	*19*	*2,665*	*170*
	Urban ..	*187*	*184*	*3*	*2*	..	*61*	..	*121*	*3*
Medak	Total ..	3,645	3,470	175	37	17	395	15	3,038	143
	Rural ..	*3,454*	*3,294*	*160*	*37*	*17*	*353*	*13*	*2,904*	*130*
	Urban ..	*191*	*176*	*15*	..	..	*42*	*2*	*134*	*13*
Karimnagar	Total ..	12,781	12,402	329	227	8	1,871	32	10,304	289
	Rural ..	*12,299*	*11,977*	*322*	*221*	*8*	*1,769*	*32*	*9,987*	*282*
	Urban ..	*432*	*425*	*7*	*6*	..	*102*	..	*317*	*7*
Warangal	Total ..	7,342	7,011	331	58	7	742	23	6,211	301
	Rural ..	*6,784*	*6,463*	*321*	*58*	*5*	*632*	*21*	*5,773*	*295*
	Urban ..	*558*	*548*	*10*	..	*2*	*110*	*2*	*438*	*6*
Nalgonda	Total ..	8,480	7,985	445	71	16	383	9	7,531	420
	Rural ..	*8,095*	*7,662*	*433*	*71*	*16*	*337*	*8*	*7,254*	*409*
	Urban ..	*335*	*323*	*12*	..	..	*46*	*1*	*277*	*11*

TABLE B-III — Employers, Employees and Independent Workers in Industries and Services by Divisions and Sub-Divisions—(*Contd.*)

State and District		Total			Persons following the occupations as					
					Employers		Employees		Independent Workers	
		Persons	Males	Females	Males	Females	Males	Females	Males	Females
(1)		(2)	(3)	(4)	(5)	(6)	(7)	(8)	(9)	(10)
Sub-Division 0.2—Rearing of small animals and insects										
Hyderabad State	Total ..	110	97	13	..	..	21	..	76	13
	Rural ..	*58*	*48*	*10*	..	..	*5*	..	*43*	*10*
	Urban ..	*52*	*49*	*3*	..	..	*16*	..	*33*	*3*
North Hyderabad Division	*Total* ..	*3*	*1*	*2*	..	..	*1*	..	..	*2*
	Rural ..	*3*	*1*	*2*	..	..	*1*	..	..	*2*
	Urban ..	..	..	..	..	..	..	..	..	..
Aurangabad	Total ..	1	..	1	..	..	..	..	..	1
	Rural ..	*1*	..	*1*	..	..	..	..	..	*1*
	Urban ..	..	..	..	..	..	..	..	..	..
Bhir	Total ..	1	1	..	..	..	1	..	..	..
	Rural ..	*1*	*1*	..	..	..	*1*	..	..	..
	Urban ..	..	..	..	..	..	..	..	..	..
Osmanabad	Total ..	1	..	1	..	..	..	..	..	1
	Rural ..	*1*	..	*1*	..	..	..	..	..	*1*
	Urban ..	..	..	..	..	..	..	..	..	..
South Hyderabad Division	*Total* ..	*107*	*96*	*11*	..	..	*20*	..	*76*	*11*
	Rural ..	*55*	*47*	*8*	..	..	*4*	..	*43*	*8*
	Urban ..	*52*	*49*	*3*	..	..	*16*	..	*33*	*3*
Hyderabad	Total ..	38	33	5	..	..	15	..	18	5
	Rural ..	*4*	*2*	*2*	..	..	..	..	*2*	*2*
	Urban ..	*34*	*31*	*3*	..	..	*15*	..	*16*	*3*
Mahbubnagar	Total ..	43	38	5	..	..	..	..	38	5
	Rural ..	*31*	*26*	*5*	..	..	..	..	*26*	*5*
	Urban ..	*12*	*12*	..	..	..	..	..	*12*	..
Gulbarga	Total ..	13	13	..	..	..	1	..	12	..
	Rural ..	*8*	*8*	..	..	..	..	..	*8*	..
	Urban ..	*5*	*5*	..	..	..	*1*	..	*4*	..
Medak	Total ..	7	7	..	..	..	4	..	3	..
	Rural ..	*7*	*7*	..	..	..	*4*	..	*3*	..
	Urban ..	..	..	..	..	..	..	..	..	..
Warangal	*Total* ..	2	1	1	..	..	..	..	1	1
	Rural ..	*1*	..	*1*	..	..	..	..	..	*1*
	Urban ..	*1*	*1*	..	..	..	..	..	*1*	..
Nalgonda	Total ..	4	4	..	..	..	..	..	4	..
	Rural ..	*4*	*4*	..	..	..	..	..	*4*	..
	Urban ..	..	..	..	..	..	..	..	..	..
Sub-Division 0.3—Plantation Industries										
Hyderabad State	Total ..	6,178	5,232	946	120	5	1,245	190	3,867	751
	Rural ..	*4,285*	*3,624*	*661*	*63*	*1*	*414*	*54*	*3,147*	*606*
	Urban ..	*1,893*	*1,608*	*285*	*57*	*4*	*831*	*136*	*720*	*145*

TABLE B-III — Employers, Employees and Independent Workers in Industries and Services by Divisions and Sub-Divisions—(*Contd.*)

State and District			Total			Persons following the occupation as					
						Employers		Employees		Independent Workers	
			Persons	Males	Females	Males	Females	Males	Females	Males	Females
(1)			(2)	(3)	(4)	(5)	(6)	(7)	(8)	(9)	(10)
North Hyderabad Division	*Total*	..	*1,189*	*1,062*	*127*	*61*	..	*233*	*13*	*768*	*114*
	Rural	..	*859*	*770*	*89*	*35*	..	*90*	*5*	*645*	*84*
	Urban	..	*330*	*292*	*38*	*26*	..	*143*	*8*	*123*	*30*
Aurangabad	Total	..	381	348	33	29	..	105	4	214	29
	Rural	..	*221*	*207*	*14*	*11*	..	*28*	*1*	*168*	*13*
	Urban	..	*160*	*141*	*19*	*18*	..	*77*	*3*	*46*	*16*
Parbhani	Total	..	108	95	13	8	..	27	3	60	10
	Rural	..	*69*	*63*	*6*	*7*	..	*15*	*1*	*41*	*5*
	Urban	..	*39*	*32*	*7*	*1*	..	*12*	*2*	*19*	*5*
Nanded	Total	..	110	92	18	1	..	9	1	82	17
	Rural	..	*99*	*82*	*17*	..	..	*2*	..	*80*	*17*
	Urban	..	*11*	*10*	*1*	*1*	..	*7*	*1*	*2*	..
Bidar	Total	..	283	252	31	2	..	28	3	222	28
	Rural	..	*232*	*205*	*27*	*1*	..	*4*	*3*	*200*	*24*
	Urban	..	*51*	*47*	*4*	*1*	..	*24*	..	*22*	*4*
Bhir	Total	..	141	131	10	10	..	18	..	108	10
	Rural	..	*116*	*107*	*9*	*10*	..	*15*	..	*82*	*9*
	Urban	..	*25*	*24*	*1*	..	..	*3*	..	*21*	*1*
Osmanabad	Total	..	166	144	22	11	..	46	2	87	20
	Rural	..	*122*	*106*	*16*	*6*	..	*26*	..	*74*	*16*
	Urban	..	*44*	*38*	*6*	*5*	..	*20*	*2*	*13*	*4*
South Hyderabad Division	*Total*	..	*4,989*	*4,170*	*819*	*59*	*5*	*1,012*	*177*	*3,099*	*637*
	Rural	..	*3,426*	*2,854*	*572*	*28*	*1*	*324*	*49*	*2,502*	*522*
	Urban	..	*1,563*	*1,316*	*247*	*31*	*4*	*688*	*128*	*597*	*115*
Hyderabad	Total	..	954	759	195	6	4	654	137	99	54
	Rural	..	*254*	*196*	*58*	*1*	..	*144*	*29*	*51*	*29*
	Urban	..	*700*	*563*	*137*	*5*	*4*	*510*	*108*	*48*	*25*
Mahbubnagar	Total	..	535	454	81	7	..	53	5	394	76
	Rural	..	*460*	*392*	*68*	*6*	..	*44*	*3*	*342*	*65*
	Urban	..	*75*	*62*	*13*	*1*	..	*9*	*2*	*52*	*11*
Raichur	Total	..	240	203	37	1	..	22	1	180	36
	Rural	..	*55*	*52*	*3*	..	..	*5*	..	*47*	*3*
	Urban	..	*185*	*151*	*34*	*1*	..	*17*	*1*	*133*	*33*
Gulbarga	Total	..	274	239	35	4	..	41	5	194	30
	Rural	..	*89*	*84*	*5*	*1*	..	*19*	..	*64*	*5*
	Urban	..	*185*	*155*	*30*	*3*	..	*22*	*5*	*130*	*25*
Adilabad	Total	..	295	246	49	4	..	36	14	206	35
	Rural	..	*242*	*195*	*47*	*3*	..	*12*	*14*	*180*	*33*
	Urban	..	*53*	*51*	*2*	*1*	..	*24*	..	*26*	*2*
Nizamabad	Total	..	148	138	10	8	..	18	1	107	9
	Rural	..	*39*	*32*	*7*	*1*	..	*15*	*1*	*16*	*6*
	Urban	..	*104*	*101*	*3*	*7*	..	*3*	..	*91*	*3*
Medak	Total	..	105	101	4	1	..	54	2	46	2
	Rural	..	*57*	*56*	*1*	*1*	..	*15*	..	*40*	*1*
	Urban	..	*48*	*45*	*3*	..	..	*39*	*2*	*6*	*1*

TABLE B-III — Employers, Employees and Independent Workers in Industries and Services by Divisions and Sub-Divisions—(*Contd.*)

State and District			Total			Persons following the occupation as					
						Employers		Employees		Independent Workers	
			Persons	Males	Females	Males	Females	Males	Females	Males	Females
(1)			(2)	(3)	(4)	(5)	(6)	(7)	(8)	(9)	(10)
Karimnagar	Total	..	1,861	1,607	254	15	1	55	5	1,537	248
	Rural	..	*1,759*	*1,522*	*237*	*15*	*1*	*49*	*2*	*1,458*	*234*
	Urban	..	*102*	*85*	*17*	..	..	*6*	*3*	*79*	*14*
Warangal	Total	..	300	219	81	10	..	34	7	175	74
	Rural	..	*247*	*174*	*73*	..	..	*12*	..	*162*	*73*
	Urban	..	*53*	*45*	*8*	*10*	..	*22*	*7*	*13*	*1*
Nalgonda	Total	..	282	209	73	3	..	45	..	161	73
	Rural	..	*224*	*151*	*73*	..	..	*9*	..	*142*	*73*
	Urban	..	*58*	*58*	..	*3*	..	*36*	..	*19*	..
SUB-DIVISION 0.4—FORESTRY AND COLLECTION OF PRODUCTS NOT ELSEWHERE SPECIFIED AND WOODCUTTING											
Hyderabad State	Total	..	12,384	10,832	1,552	317	3	4,022	188	6,493	1,361
	Rural	..	*5,468*	*4,862*	*606*	*84*	..	*1,587*	*34*	*3,191*	*572*
	Urban	..	*6,916*	*5,970*	*946*	*233*	*3*	*2,435*	*154*	*3,302*	*789*
North Hyderabad Division	*Total*	..	*1,563*	*1,201*	*362*	*21*	..	*384*	*48*	*796*	*314*
	Rural	..	*522*	*403*	*119*	..	..	*110*	*5*	*293*	*114*
	Urban	..	*1,041*	*798*	*243*	*21*	..	*274*	*43*	*503*	*200*
Aurangabad	Total	..	623	400	223	5	..	148	44	247	179
	Rural	..	*204*	*118*	*86*	..	..	*23*	*1*	*95*	*85*
	Urban	..	*419*	*282*	*137*	*5*	..	*125*	*43*	*152*	*94*
Parbhani	Total	..	362	300	62	1	..	53	2	246	60
	Rural	..	*132*	*124*	*8*	..	..	*16*	*2*	*108*	*6*
	Urban	..	*230*	*176*	*54*	*1*	..	*37*	..	*138*	*54*
Nanded	Total	..	217	188	29	4	..	105	1	79	28
	Rural	..	*82*	*76*	*6*	..	..	*60*	*1*	*16*	*5*
	Urban	..	*135*	*112*	*23*	*4*	..	*45*	..	*63*	*23*
Bidar	Total	..	139	126	13	8	..	50	1	68	12
	Rural	..	*57*	*44*	*13*	..	..	*10*	*1*	*34*	*12*
	Urban	..	*82*	*82*	..	*8*	..	*40*	..	*34*	..
Bhir	Total	..	188	152	31	3	..	23	..	126	31
	Rural	..	*15*	*13*	*2*	..	..	..	..	*13*	*2*
	Urban	..	*168*	*139*	*29*	*3*	..	*23*	..	*113*	*29*
Osmanabad	Total	..	39	35	4	..	..	5	..	30	4
	Rural	..	*32*	*28*	*4*	..	..	*1*	..	*27*	*4*
	Urban	..	*7*	*7*	..	..	..	*4*	..	*3*	..
South Hyderabad Division	*Total*	..	*10,821*	*9,631*	*1,190*	*296*	*3*	*3,638*	*140*	*5,697*	*1,047*
	Rural	..	*4,946*	*4,459*	*487*	*84*	..	*1,477*	*29*	*2,898*	*458*
	Urban	..	*5,875*	*5,172*	*703*	*212*	*3*	*2,161*	*111*	*2,799*	*589*
Hyderabad	Total	..	3,151	2,908	243	51	1	730	15	2,127	227
	Rural	..	*940*	*811*	*129*	*6*	..	*123*	*1*	*682*	*128*
	Urban	..	*2,211*	*2,097*	*114*	*45*	*1*	*607*	*14*	*1,445*	*99*
Mahbubnagar	Total	..	643	515	128	16	..	205	9	294	119
	Rural	..	*461*	*360*	*101*	*6*	..	*116*	*3*	*238*	*93*
	Urban	..	*182*	*155*	*27*	*10*	..	*89*	*1*	*56*	*26*

TABLE B-III — Employers, Employees and Independent Workers in Industries and Services by Divisions and Sub-Divisions—(*Contd.*)

State and District		Total			Persons following the occupation as					
					Employers		Employees		Independent Workers	
		Persons	Males	Females	Males	Females	Males	Females	Males	Females
(1)		(2)	(3)	(4)	(5)	(6)	(7)	(8)	(9)	(10)
Raichur	**Total** ..	**494**	**270**	**224**	**1**	..	**49**	**10**	**220**	**214**
	Rural ..	*44*	*27*	*17*	..	..	*11*	..	*16*	*17*
	Urban ..	*450*	*243*	*207*	*1*	..	*38*	*10*	*204*	*197*
Gulbarga	**Total** ..	**371**	**319**	**52**	**9**	..	**120**	..	**190**	**52**
	Rural ..	*130*	*111*	*19*	*4*	..	*57*	..	*50*	*19*
	Urban ..	*241*	*208*	*33*	*5*	..	*63*	..	*140*	*33*
Adilabad	**Total** ..	**1,481**	**1,365**	**116**	**51**	..	**622**	**18**	**692**	**98**
	Rural ..	*879*	*845*	*34*	*23*	..	*338*	*13*	*484*	*21*
	Urban ..	*602*	*520*	*82*	*28*	..	*284*	*5*	*208*	*77*
Nizamabad	**Total** ..	**558**	**487**	**71**	**33**	**1**	**333**	**6**	**121**	**64**
	Rural ..	*275*	*255*	*20*	*11*	..	*166*	*1*	*78*	*19*
	Urban ..	*283*	*232*	*51*	*22*	*1*	*167*	*5*	*43*	*45*
Medak	**Total** ..	**418**	**398**	**20**	**12**	..	**208**	**4**	**178**	**16**
	Rural ..	*331*	*314*	*17*	*7*	..	*158*	*2*	*149*	*15*
	Urban ..	*87*	*84*	*3*	*5*	..	*50*	*2*	*29*	*1*
Karimnagar	**Total** ..	**1,179**	**1,045**	**134**	**25**	..	**402**	**5**	**618**	**129**
	Rural ..	*775*	*711*	*64*	*12*	..	*248*	*4*	*451*	*60*
	Urban ..	*404*	*334*	*70*	*13*	..	*154*	*1*	*167*	*69*
Warangal	**Total** ..	**2,265**	**2,081**	**184**	**93**	**1**	**857**	**78**	**1,181**	**110**
	Rural ..	*1,011*	*929*	*82*	*14*	..	*233*	..	*682*	*82*
	Urban ..	*1,254*	*1,152*	*102*	*79*	*1*	*624*	*73*	*449*	*28*
Nalgonda	**Total** ..	**261**	**243**	**18**	**5**	..	**112**	..	**126**	**18**
	Rural ..	*100*	*96*	*4*	*1*	..	*27*	..	*68*	*4*
	Urban ..	*161*	*147*	*14*	*4*	..	*85*	..	*58*	*14*
SUB-DIVISION 0.5—HUNTING (INCLUDING TRAPPING AND GAME PROPAGATION)										
Hyderabad State	**Total** ..	**287**	**280**	**7**	..	..	**124**	..	**156**	**7**
	Rural ..	*219*	*213*	*6*	..	..	*68*	..	*145*	*6*
	Urban ..	*68*	*67*	*1*	..	..	*56*	..	*11*	*1*
North Hyderabad Division	*Total* ..	*72*	*70*	*2*	..	..	*2*	..	*68*	*2*
	Rural ..	*71*	*69*	*2*	..	..	*2*	..	*67*	*2*
	Urban ..	*1*	*1*	..	..	..	..	..	*1*	..
Aurangabad	**Total** ..	**21**	**20**	**1**	..	..	**2**	..	**18**	**1**
	Rural ..	*21*	*20*	*1*	..	..	*2*	..	*18*	*1*
	Urban ..	..	..	..	..	..	..	..	..	..
Parbhani	**Total** ..	**2**	**2**	..	..	..	..	..	**2**	..
	Rural ..	*2*	*2*	..	..	..	..	..	*2*	..
	Urban ..	..	..	..	..	..	..	..	..	..
Nanded	**Total** ..	**4**	**4**	..	..	..	..	..	**4**	..
	Rural ..	*4*	*4*	..	..	..	..	..	*4*	..
	Urban ..	..	..	..	..	..	..	..	..	..
Bidar	**Total** ..	**13**	**13**	..	..	..	..	..	**13**	..
	Rural ..	*12*	*12*	..	..	..	..	..	*12*	..
	Urban ..	*1*	*1*	..	..	..	..	..	*1*	..

TABLE B-III — Employers, Employees and Independent Workers in Industries and Services by Divisions and Sub-Divisions—(*Contd.*)

State and District		Total			Persons following the occupation as					
					Employers		Employees		Independent Workers	
		Persons	Males	Females	Males	Females	Males	Females	Males	Females
(1)		(2)	(3)	(4)	(5)	(6)	(7)	(8)	(9)	(10)
Bhir	**Total** ..	**26**	**25**	**1**	..	..	..	..	**25**	**1**
	Rural ..	*26*	*25*	*1*	..	..	..	..	*25*	*1*
	Urban ..	..	..	..	..	..	..	..	..	..
Osmanabad	**Total** ..	**6**	**6**	..	..	..	..	..	**6**	..
	Rural ..	*6*	*6*	..	..	..	..	..	*6*	..
	Urban ..	..	..	..	..	..	..	..	..	..
South Hyderabad Division	*Total* ..	*215*	*210*	*5*	..	..	*122*	..	*88*	*5*
	Rural ..	*148*	*144*	*4*	..	..	*66*	..	*78*	*4*
	Urban ..	*67*	*66*	*1*	..	..	*56*	..	*10*	*1*
Hyderabad	**Total** ..	**95**	**95**	..	..	..	**84**	..	**11**	..
	Rural ..	*31*	*31*	..	..	..	*28*	..	*3*	..
	Urban ..	*64*	*64*	..	..	..	*56*	..	*8*	..
Mahbubnagar	**Total** ..	**2**	**2**	..	..	..	..	..	**2**	..
	Rural ..	*2*	*2*	..	..	..	..	..	*2*	..
	Urban ..	..	..	..	..	..	..	..	..	..
Raichur	**Total** ..	**6**	**6**	..	..	..	..	..	**6**	..
	Rural ..	*6*	*6*	..	..	..	..	..	*6*	..
	Urban ..	..	..	..	..	..	..	..	..	..
Gulbarga	**Total** ..	**3**	**3**	..	..	..	..	..	**3**	..
	Rural ..	*3*	*3*	..	..	..	..	..	*3*	..
	Urban ..	..	..	..	..	..	..	..	..	..
Adilabad	**Total** ..	**29**	**27**	**2**	..	..	..	..	**27**	**2**
	Rural ..	*29*	*27*	*2*	..	..	..	..	*27*	*2*
	Urban ..	..	..	..	..	..	..	..	..	..
Medak	**Total** ..	**25**	**25**	..	..	..	**9**	..	**16**	..
	Rural ..	*25*	*25*	..	..	..	*9*	..	*16*	..
	Urban ..	..	..	..	..	..	..	..	..	..
Karimnagar	**Total** ..	**4**	**3**	**1**	..	..	..	..	**3**	**1**
	Rural ..	*4*	*3*	*1*	..	..	..	..	*3*	*1*
	Urban ..	..	..	..	..	..	..	..	..	..
Warangal	**Total** ..	**37**	**37**	..	..	..	**29**	..	**8**	..
	Rural ..	*37*	*37*	..	..	..	*29*	..	*8*	..
	Urban ..	..	..	..	..	..	..	..	..	..
Nalgonda	**Total** ..	**14**	**12**	**2**	..	..	..	..	**12**	**2**
	Rural ..	*11*	*10*	*1*	..	..	..	..	*10*	*1*
	Urban ..	*3*	*2*	*1*	..	..	..	..	*2*	*1*
SUB-DIVISION 0.6—FISHING										
Hyderabad State	**Total** ..	**16,417**	**15,495**	**922**	**108**	**3**	**498**	**29**	**14,889**	**890**
	Rural ..	*13,595*	*12,885*	*710*	*103*	*3*	*258*	*24*	*12,524*	*683*
	Urban ..	*2,822*	*2,610*	*212*	*5*	..	*240*	*5*	*2,365*	*207*
North Hyderabad Division	*Total* ..	*1,414*	*1,325*	*89*	*37*	*1*	*140*	*3*	*1,148*	*85*
	Rural ..	*1,050*	*970*	*80*	*35*	*1*	*88*	*3*	*847*	*76*
	Urban ..	*364*	*355*	*9*	*2*	..	*52*	..	*301*	*9*

TABLE B-III — Employers, Employees and Independent Workers in Industries and Services by Divisions and Sub-Divisions—(*Contd.*)

State and District			Total			Persons following the occupation as					
						Employers		Employees		Independent Workers	
			Persons	Males	Females	Males	Females	Males	Females	Males	Females
(1)			(2)	(3)	(4)	(5)	(6)	(7)	(8)	(9)	(10)
Aurangabad	Total	..	214	208	6	1	..	77	..	130	6
	Rural	..	*146*	*140*	*6*	*1*	..	*33*	..	*106*	*6*
	Urban	..	*68*	*68*	..	..	..	*44*	..	*24*	..
Parbhani	Total	..	156	148	8	11	..	15	..	122	8
	Rural	..	*123*	*118*	*5*	*10*	..	*13*	..	*95*	*5*
	Urban	..	*33*	*30*	*3*	*1*	..	*2*	..	*27*	*3*
Nanded	Total	..	597	541	56	6	1	12	2	523	53
	Rural	..	*437*	*387*	*50*	*5*	*1*	*6*	*2*	*376*	*47*
	Urban	..	*160*	*154*	*6*	*1*	..	*6*	..	*147*	*6*
Bidar	Total	..	91	86	5	..	..	..	..	86	5
	Rural	..	*86*	*81*	*5*	..	..	..	..	*81*	*5*
	Urban	..	*5*	*5*	..	..	..	..	..	*5*	..
Bhir	Total	..	223	217	6	13	..	24	1	180	5
	Rural	..	*176*	*170*	*6*	*13*	..	*24*	*1*	*133*	*5*
	Urban	..	*47*	*47*	..	..	..	..	..	*47*	..
Osmanabad	Total	..	133	125	8	6	..	12	..	107	8
	Rural	..	*82*	*74*	*8*	*6*	..	*12*	..	*56*	*8*
	Urban	..	*51*	*51*	..	..	..	..	..	*51*	..
South Hyderabad Division	*Total*	..	*15,003*	*14,170*	*833*	*71*	*2*	*358*	*26*	*13,741*	*805*
	Rural	..	*12,545*	*11,915*	*630*	*68*	*2*	*170*	*21*	*11,677*	*607*
	Urban	..	*2,458*	*2,255*	*203*	*3*	..	*188*	*5*	*2,064*	*198*
Hyderabad	Total	..	381	374	7	1	..	102	..	271	7
	Rural	..	*111*	*110*	*1*	..	..	*1*	..	*109*	*1*
	Urban	..	*270*	*264*	*6*	*1*	..	*101*	..	*162*	*6*
Mahbubnagar	Total	..	931	885	46	..	..	2	2	883	44
	Rural	..	*869*	*823*	*46*	..	..	*1*	*2*	*822*	*44*
	Urban	..	*62*	*62*	..	..	..	*1*	..	*61*	..
Raichur	Total	..	158	152	6	..	..	1	..	151	6
	Rural	..	*76*	*71*	*5*	..	..	..	..	*71*	*5*
	Urban	..	*82*	*81*	*1*	..	..	*1*	..	*80*	*1*
Gulbarga	Total	..	193	186	7	..	..	..	3	186	4
	Rural	..	*123*	*119*	*4*	..	..	..	*2*	*119*	*2*
	Urban	..	*70*	*67*	*3*	..	..	..	*1*	*67*	*2*
Adilabad	Total	..	2,365	2,229	136	20	1	78	1	2,186	134
	Rural	..	*2,041*	*1,914*	*127*	*20*	*1*	*73*	*1*	*1,821*	*125*
	Urban	..	*324*	*315*	*9*	..	..	..	..	*315*	*9*
Nizamabad	Total	..	2,323	2,220	103	19	..	58	11	2,143	92
	Rural	..	*2,006*	*1,908*	*98*	*19*	..	*23*	*7*	*1,866*	*91*
	Urban	..	*317*	*312*	*5*	..	..	*35*	*4*	*277*	*1*
Medak	Total	..	1,045	980	65	1	..	50	1	929	64
	Rural	..	*815*	*758*	*57*	*1*	..	*8*	*1*	*749*	*56*
	Urban	..	*230*	*222*	*8*	..	..	*42*	..	*180*	*8*
Karimnagar	Total	..	4,954	4,674	280	25	1	44	5	4,605	274
	Rural	..	*4,415*	*4,262*	*153*	*25*	*1*	*44*	*5*	*4,193*	*147*
	Urban	..	*539*	*412*	*127*	..	..	..	..	*412*	*127*

147525

TABLE B-III — Employers, Employees and Independent Workers in Industries and Services by Divisions and Sub-Divisions—(*Contd.*)

State and District			Total			Persons following the occupation as					
						Employers		Employees		Independent Workers	
			Persons	Males	Females	Males	Females	Males	Females	Males	Females
(1)			(2)	(3)	(4)	(5)	(6)	(7)	(8)	(9)	(10)
Warangal	Total	..	1,646	1,549	97	3	..	18	..	1,528	97
	Rural	..	*1,242*	*1,169*	*73*	*1*	..	*10*	..	*1,158*	*73*
	Urban	..	*404*	*380*	*24*	*2*	..	*8*	..	*370*	*24*
Nalgonda	Total	..	1,007	921	86	2	..	10	3	909	83
	Rural	..	*847*	*781*	*66*	*2*	..	*10*	*3*	*769*	*63*
	Urban	..	*160*	*140*	*20*	..	..	..	..	*140*	*20*
DIVISION 1—MINING AND QUARRYING											
Hyderabad State	Total	..	41,991	38,136	3,855	221	7	20,765	1,746	17,150	2,102
	Rural	..	*19,670*	*17,928*	*1,742*	*177*	*6*	*4,082*	*566*	*13,669*	*1,170*
	Urban	..	*22,321*	*20,208*	*2,113*	*44*	*1*	*16,683*	*1,180*	*3,481*	*932*
North Hyderabad Division	*Total*		*4,444*	*4,115*	*329*	*84*	*2*	*630*	*32*	*3,401*	*295*
	Rural	..	*3,659*	*3,443*	*216*	*81*	*2*	*590*	*32*	*2,772*	*182*
	Urban	..	*785*	*672*	*113*	*3*	..	*40*	..	*629*	*113*
Aurangabad	Total	..	160	149	11	..	..	31	..	118	11
	Rural	..	*117*	*110*	*7*	..	..	*10*	..	*100*	*7*
	Urban	..	*43*	*39*	*4*	..	..	*21*	..	*18*	*4*
Parbhani	Total	..	524	506	18	12	..	39	..	455	18
	Rural	..	*496*	*478*	*18*	*11*	..	*31*	..	*436*	*18*
	Urban	..	*28*	*28*	..	*1*	..	*8*	..	*19*	..
Nanded	Total	..	919	832	87	6	1	8	6	818	80
	Rural	..	*768*	*690*	*78*	*6*	*1*	*8*	*6*	*676*	*71*
	Urban	..	*151*	*142*	*9*	..	..	..	..	*142*	*9*
Bidar	Total	..	1,068	993	75	27	..	51	10	915	65
	Rural	..	*928*	*860*	*68*	*26*	..	*41*	*10*	*793*	*58*
	Urban	..	*140*	*133*	*7*	*1*	..	*10*	..	*122*	*7*
Bhir	Total	..	1,035	917	118	21	1	458	14	438	103
	Rural	..	*774*	*745*	*29*	*21*	*1*	*458*	*14*	*266*	*14*
	Urban	..	*261*	*172*	*89*	..	..	..	..	*172*	*89*
Osmanabad	Total	..	738	718	20	18	..	43	2	657	18
	Rural	..	*576*	*560*	*16*	*17*	..	*42*	*2*	*501*	*14*
	Urban	..	*162*	*158*	*4*	*1*	..	*1*	..	*156*	*4*
South Hyderabad Division	*Total*	..	*37,547*	*34,021*	*3,526*	*137*	*5*	*20,135*	*1,714*	*13,749*	*1,807*
	Rural	..	*16,011*	*14,485*	*1,526*	*96*	*4*	*3,492*	*534*	*10,897*	*988*
	Urban	..	*21,536*	*19,536*	*2,000*	*41*	*1*	*16,643*	*1,180*	*2,852*	*819*
Hederabad	Total	..	2,479	1,813	666	39	..	143	19	1,631	647
	Rural	..	*759*	*637*	*122*	*24*	..	*27*	*8*	*586*	*114*
	Urban	..	*1,720*	*1,176*	*544*	*15*	..	*116*	*11*	*1,045*	*533*
Mahbubnagar	Total	..	2,450	2,267	183	10	..	45	2	2,212	181
	Rural	..	*2,349*	*2,168*	*181*	*9*	..	*37*	*2*	*2,122*	*179*
	Urban	..	*101*	*99*	*2*	*1*	..	*8*	..	*90*	*2*
Raichur	Total	..	3,201	2,534	667	12	..	1,641	522	881	145
	Rural	..	*1,675*	*1,428*	*247*	*8*	..	*865*	*167*	*555*	*80*
	Urban	..	*1,526*	*1,106*	*420*	*4*	..	*776*	*355*	*326*	*65*

TABLE B-III — Employers, Employees and Independent Workers in Industries and Services by Divisions and Sub-Divisions—(*Contd.*)

State and District			Total			Persons following the occupation as					
						Employers		Employees		Independent Workers	
			Persons	Males	Females	Males	Females	Males	Females	Males	Females
(1)			(2)	(3)	(4)	(5)	(6)	(7)	(8)	(9)	(10)
Gulbarga	Total	..	4,520	4,139	381	40	3	2,348	289	1,751	89
	Rural	..	*2,425*	*2,221*	*204*	*31*	*3*	*782*	*143*	*1,408*	*58*
	Urban	..	*2,095*	*1,918*	*177*	*9*	..	*1,566*	*146*	*343*	*31*
Adilabad	Total	..	5,330	4,869	461	9	1	4,301	376	559	84
	Rural	..	*2,041*	*1,857*	*184*	..	..	*1,431*	*127*	*426*	*57*
	Urban	..	*3,289*	*3,012*	*277*	*9*	*1*	*2,870*	*249*	*133*	*27*
Nizamabad	Total	..	1,515	1,298	217	6	..	272	77	1,020	140
	Rural	..	*1,337*	*1,128*	*209*	*6*	..	*188*	*73*	*934*	*136*
	Urban	..	*178*	*170*	*8*	..	..	*84*	*4*	*86*	*4*
Medak	Total	..	1,308	1,206	102	1	1	84	3	1,171	98
	Rural	..	*1,217*	*1,125*	*92*	..	*1*	*32*	*3*	*1,093*	*88*
	Urban	..	*91*	*81*	*10*	*1*	..	*2*	..	*78*	*10*
Karimnagar	Total	..	1,470	1,389	81	13	..	55	5	1,321	76
	Rural	..	*1,356*	*1,295*	*61*	*13*	..	*54*	*5*	*1,228*	*56*
	Urban	..	*114*	*94*	*20*	..	..	*1*	..	*93*	*20*
Warangal	Total	..	13,686	13,031	655	5	..	11,277	419	1,749	236
	Rural	..	*1,389*	*1,275*	*114*	*3*	..	*63*	*4*	*1,209*	*110*
	Urban	..	*12,297*	*11,756*	*541*	*2*	..	*11,214*	*415*	*540*	*126*
Nalgonda	Total		1,588	1,475	113	2	..	19	2	1,454	111
	Rural	..	*1,463*	*1,351*	*112*	*2*	..	*13*	*2*	*1,336*	*110*
	Urban	..	*125*	*124*	*1*	..	..	*6*	..	*118*	*1*
SUB-DIVISION 1.0—NON-METALLIC MINING AND QUARRYING NOT OTHERWISE CLASSIFIED INCLUDING MINING AND QUARRYING OF SUCH MATERIALS AS PRECIOUS AND SEMI-PRECIOUS, STONES, ASBESTOS, GYPSUM, SULPHUR, ASPHALT, BITUMEN											
Hyderabad State	Total	..	..	..	..	..	..	..	..	..	..
SUB-DIVISION 1.1—COAL MINING—MINES PRIMARILY ENGAGED IN THE EXTRACTION OF ANTHRACITE AND OF SOFT COALS SUCH AS BITUMENOUS, SUB-BITUMENOUS AND LEGNITE											
Hyderabad State	Total	..	16,759	15,874	885	..	..	15,467	780	407	105
	Rural	..	*1,531*	*1,417*	*114*	..	..	*1,406*	*114*	*11*	..
	Urban	..	*15,228*	*14,457*	*771*	..	..	*14,061*	*666*	*396*	*105*
North Hyderabad Division	*Total*	..	*1*	*1*	..	..	..	..	..	*1*	..
	Rural	..	..	..	..	..	..	..	..	..	..
	Urban	..	*1*	*1*	..	..	..	..	..	*1*	..
Aurangabad	Total	..	1	1	..	..	..	..	..	1	..
	Rural	..	..	..	..	..	..	..	..	..	..
	Urban	..	*1*	*1*	..	..	..	..	..	*1*	..
South Hyderabad Division	*Total*	..	*16,758*	*15,873*	*885*	..	..	*15,467*	*780*	*406*	*105*
	Rural	..	*1,531*	*1,417*	*114*	..	..	*1,406*	*114*	*11*	..
	Urban	..	*15,227*	*14,456*	*771*	..	..	*14,061*	*666*	*395*	*105*
Hyderabad	Total	..	50	47	3	..	..	46	3	1	..
	Rural	..	..	..	..	..	..	..	..	..	..
	Urban	..	*50*	*47*	*3*	..	..	*46*	*3*	*1*	..
2 Adilabad	Total	..	4,529	4,175	354	..	..	4,167	353	8	1
	Rural	..	*1,452*	*1,347*	*105*	..	..	*1,343*	*105*	*4*	..
	Urban	..	*3,077*	*2,828*	*249*	..	..	*2,824*	*248*	*4*	*1*

TABLE B-III — Employers, Employees and Independent Workers in Industries and Services by Divisions and Sub-Divisions—(*Contd.*)

State and District			Total			Persons following the occupation as					
						Employers		Employees		Independent Workers	
			Persons	Males	Females	Males	Females	Males	Females	Males	Females
(1)			(2)	(3)	(4)	(5)	(6)	(7)	(8)	(9)	(10)
Karimnagar	Total	..	24	19	5	..	..	19	5	..	..
	Rural	..	*24*	*19*	*5*	..	..	*19*	*5*	..	..
	Urban	..	..	..	..	..	..	..	..	..	..
Warangal	Total	..	12,155	11,632	523	..	..	11,235	419	397	104
	Rural	..	*55*	*51*	*4*	..	..	*44*	*4*	*7*	..
	Urban	..	*12,100*	*11,581*	*519*	..	..	*11,191*	*415*	*390*	*104*
SUB-DIVISION 1.2—IRON ORE MINING											
Hyderabad State	Total	..	..	..	..	..	..	..	..	..	..
SUB-DIVISION 1.3—METAL MINING EXCEPT IRON ORE MINING											
Hyderabad State	Total	..	1,023	856	167	..	..	855	167	1	..
	Rural	..	*1,016*	*849*	*167*	..	..	*848*	*167*	*1*	..
	Urban	..	*7*	*7*	..	..	..	*7*	..	..	..
South Hyderabad Division	*Total*	..	*1,023*	*856*	*167*	..	..	*855*	*167*	*1*	..
	Rural	..	*1,016*	*849*	*167*	..	..	*848*	*167*	*1*	..
	Urban	..	*7*	*7*	..	..	..	*7*	..	..	..
Hyderabad	Total	..	4	4	..	..	..	4	..	..	..
	Rural	..	..	..	..	..	..	..	..	..	..
	Urban	..	*4*	*4*	..	..	..	*4*	..	..	..
Raichur	Total	..	1,018	851	167	..	..	851	167	..	..
	Rural	..	*1,015*	*848*	*167*	..	..	*848*	*167*	..	..
	Urban	..	3	3	..	..	..	3	..	..	..
Gulbarga	Total	..	1	1	..	..	..	..	..	1	..
	Rural	..	*1*	*1*	..	..	..	..	..	*1*	..
	Urban	..	..	..	..	..	..	..	..	..	..
SUB-DIVISION 1.4—CRUDE PETROLEUM AND NATURAL GAS											
Hyderabad State	Total	..	..	..	..	..	..	..	..	..	..
SUB-DIVISION 1.5—STONE QUARRYING, CLAY AND SAND PITS											
Hyderabad State	Total	..	24,004	21,223	2,781	216	7	4,436	799	16,571	1,975
	Rural	..	*16,949*	*15,505*	*1,444*	*173*	*6*	*1,823*	*285*	*13,509*	*1,153*
	Urban	..	*7,055*	*5,718*	*1,337*	*43*	*1*	*2,613*	*514*	*3,062*	*822*
North Hyderabad Division	*Total*	..	*4,441*	*4,112*	*329*	*84*	*2*	*630*	*32*	*3,398*	*295*
	Rural	..	*3,657*	*3,441*	*216*	*81*	*2*	*590*	*32*	*2,770*	*182*
	Urban	..	*784*	*671*	*113*	*3*	..	*40*	..	*628*	*113*
Aurangabad	Total	..	159	148	11	..	..	31	..	117	11
	Rural	..	*117*	*110*	*7*	..	..	*10*	..	*100*	*7*
	Urban	..	*42*	*38*	*4*	..	..	*21*	..	*17*	*4*
Parbhani	Total	..	524	506	18	12	..	39	..	455	18
	Rural	..	*496*	*478*	*18*	*11*	..	*31*	..	*436*	*18*
	Urban	..	*28*	*28*	..	*1*	..	*8*	..	*19*	..
Nanded	Total	..	919	832	87	6	1	8	6	818	80
	Rural	..	*768*	*690*	*78*	*6*	*1*	*8*	*6*	*676*	*71*
	Urban	..	*151*	*142*	*9*	..	..	..	..	*142*	*9*
Bidar	Total	..	1,066	991	75	27	..	51	10	913	65
	Rural	..	*926*	*858*	*68*	*26*	..	*41*	*10*	*791*	*58*
	Urban	..	*140*	*133*	*7*	*1*	..	*10*	..	*122*	*7*

TABLE B-III — Employers, Employees and Independent Workers in Industries and Services by Divisions and Sub-Divisions—(*Contd.*)

State and District		Total			Persons following the occupation as					
					Employers		Employees		Independent Workers	
		Persons	Males	Females	Males	Females	Males	Females	Males	Females
(1)		(2)	(3)	(4)	(5)	(6)	(7)	(8)	(9)	(10)
Bhir	Total ..	1,085	917	118	21	1	458	14	488	103
	Rural ..	*774*	*745*	*29*	*21*	*1*	*458*	*14*	*266*	*14*
	Urban ..	*261*	*172*	*89*	..	..	..	..	*172*	*89*
Osmanabad	Total ..	738	718	20	18	..	43	2	657	18
	Rural ..	*576*	*560*	*16*	*17*	..	*42*	*2*	*501*	*14*
	Urban ..	*162*	*158*	*4*	*1*	..	*1*	..	*156*	*4*
South Hyderabad Division	*Total* ..	*19,563*	*17,111*	*2,452*	*132*	*5*	*3,806*	*767*	*13,173*	*1,680*
	Rural ..	*13,292*	*12,064*	*1,228*	*92*	*4*	*1,233*	*253*	*10,739*	*971*
	Urban ..	*6,271*	*5,047*	*1,224*	*40*	*1*	*2,573*	*514*	*2,434*	*709*
Hyderabad	Total ..	2,424	1,761	663	39	..	92	16	1,680	647
	Rural ..	*759*	*637*	*122*	*24*	..	*27*	*8*	*586*	*114*
	Urban ..	*1,665*	*1,124*	*541*	*15*	..	*65*	*8*	*1,044*	*533*
Mahbubnagar	Total ..	2,426	2,248	188	10	..	45	2	2,188	181
	Rural ..	*2,325*	*2,144*	*181*	*9*	..	*37*	*2*	*2,098*	*179*
	Urban ..	*101*	*99*	*2*	*1*	..	*8*	..	*90*	*2*
Raichur	Total ..	2,028	1,548	480	7	..	785	355	756	125
	Rural ..	*533*	*468*	*65*	*4*	..	*12*	..	*452*	*65*
	Urban ..	*1,495*	*1,080*	*415*	*3*	..	*773*	*355*	*304*	*60*
Gulbarga	Total ..	4,498	4,119	379	40	3	2,848	289	1,781	87
	Rural ..	*2,403*	*2,201*	*202*	*31*	*3*	*782*	*143*	*1,388*	*56*
	Urban ..	*2,095*	*1,918*	*177*	*9*	..	*1,566*	*146*	*343*	*31*
Adilabad	Total ..	801	694	107	9	1	184	28	551	88
	Rural ..	*589*	*510*	*79*	..	..	*88*	*22*	*422*	*57*
	Urban ..	*212*	*184*	*28*	*9*	*1*	*46*	*1*	*129*	*26*
Nizamabad	Total ..	1,515	1,298	217	6	..	272	77	1,020	140
	Rural	*1,337*	*1,128*	*209*	*6*	..	*188*	*73*	*934*	*136*
	Urban ..	*178*	*170*	*8*	..	..	*84*	*4*	*86*	*4*
Medak	Total ..	1,808	1,206	102	1	1	34	3	1,171	98
	Rural ..	*1,217*	*1,125*	*92*	..	*1*	*32*	*3*	*1,093*	*88*
	Urban ..	*91*	*81*	*10*	*1*	..	*2*	..	*78*	*10*
Karimnagar	Total ..	1,446	1,370	76	13	..	36	..	1,321	76
	Rural ..	*1,332*	*1,276*	*56*	*13*	..	*35*	..	*1,228*	*56*
	Urban ..	*114*	*94*	*20*	..	..	*1*	..	*93*	*20*
Warangal	Total ..	1,530	1,398	132	5	..	41	..	1,352	132
	Rural ..	*1,334*	*1,224*	*110*	*3*	..	*19*	..	*1,202*	*110*
	Urban ..	*196*	*174*	*22*	*2*	..	*22*	..	*150*	*22*
Nalgonda	Total ..	1,587	1,474	113	2	..	19	2	1,453	111
	Rural ..	*1,463*	*1,351*	*112*	*2*	..	*13*	*2*	*1,336*	*110*
	Urban ..	*124*	*123*	*1*	..	..	*6*	..	*117*	*1*
SUB-DIVISION 1.6—MICA										
Hyderabad State	Total ..	1	1	..	..	..	1	..	..	..
	Rural ..	..	..	..	..	..	..	..	..	..
	Urban ..	*1*	*1*	..	..	..	*1*	..	..	..

TABLE B-III — Employers, Employees and Independent Workers in Industries and Services by Divisions and Sub-Divisions—(*Contd.*)

State and District		Total			Persons following the occupation as					
					Employers		Employees		Independent Workers	
		Persons	Males	Females	Males	Females	Males	Females	Males	Females
(1)		(2)	(3)	(4)	(5)	(6)	(7)	(8)	(9)	(10)
South Hyderabad Division	*Total* ..	*1*	*1*	..	..	..	*1*	..	..	..
	Rural ..	..	..	..	..	..	..	..	..	..
	Urban ..	*1*	*1*	..	..	..	*1*	..	..	..
Warangal	Total ..	1	1	..	..	..	1	..	..	..
	Rural ..	..	..	..	..	..	..	..	..	..
	Urban ..	*1*	*1*	..	..	..	*1*	..	..	..
SUB-DIVISION 1.7—SALT, SALTPETRE AND SALINE SUBSTANCES										
Hyderabad State	Total ..	204	182	22	5	..	6	..	171	22
	Rural ..	*174*	*157*	*17*	*4*	..	*5*	..	*148*	*17*
	Urban ..	*30*	*25*	*5*	*1*	..	*1*	..	*23*	*5*
North Hyderabad Division	*Total* ..	*2*	*2*	..	..	..	..	..	*2*	..
	Rural ..	*2*	*2*	..	..	..	..	..	*2*	..
	Urban ..	..	..	..	..	..	..	..	..	..
Bidar	Total ..	2	2	..	..	..	..	..	2	..
	Rural ..	*2*	*2*	..	..	..	..	..	*2*	..
	Urban ..	..	..	..	..	..	..	..	..	..
South Hyderabad Division	*Total* ..	*202*	*180*	*22*	*5*	..	*6*	..	*169*	*22*
	Rural ..	*172*	*155*	*17*	*4*	..	*5*	..	*146*	*17*
	Urban ..	*30*	*25*	*5*	*1*	..	*1*	..	*23*	*5*
Hyderabad	Total ..	1	1	..	..	..	1	..	..	..
	Rural ..	..	..	..	..	..	..	..	..	..
	Urban ..	*1*	*1*	..	..	..	*1*	..	..	..
Mahbubnagar	Total ..	24	24	..	..	..	..	..	24	..
	Rural ..	*24*	*24*	..	..	..	..	..	*24*	..
	Urban ..	..	..	..	..	..	..	..	..	..
Raichur	Total ..	155	135	20	5	..	5	..	125	20
	Rural ..	*127*	*112*	*15*	*4*	..	*5*	..	*103*	*15*
	Urban ..	*28*	*23*	*5*	*1*	..	..	..	*22*	*5*
Gulbarga	Total ..	21	19	2	..	..	..	..	19	2
	Rural ..	*21*	*19*	*2*	..	..	..	..	*19*	*2*
	Urban ..	..	..	..	..	..	..	..	..	..
Nalgonda	Total ..	1	1	..	..	..	..	..	1	..
	Rural ..	..	..	..	..	..	..	..	..	..
	Urban ..	*1*	*1*	..	..	..	..	..	1	..
DIVISION 2—PROCESSING AND MANUFACTURE—FOOD-STUFFS, TEXTILES, LEATHER AND PRODUCTS THEREOF										
Hyderabad State	Total ..	351,456	319,298	32,158	8,474	444	61,355	7,862	249,469	23,852
	Rural ..	*239,310*	*222,358*	*16,952*	*4,333*	*274*	*19,419*	*1,746*	*198,606*	*14,932*
	Urban ..	*112,146*	*96,940*	*15,206*	*4,141*	*170*	*41,936*	*6,116*	*50,863*	*8,920*
North Hyderabad Division	*Total* ..	*53,234*	*48,650*	*4,584*	*3,059*	*106*	*16,441*	*1,584*	*29,150*	*2,894*
	Rural ..	*24,486*	*22,990*	*1,496*	*1,434*	*48*	*3,645*	*170*	*17,911*	*1,278*
	Urban ..	*28,748*	*25,660*	*3,088*	*1,625*	*58*	*12,796*	*1,414*	*11,239*	*1,616*

TABLE B-III — Employers, Employees and Independent Workers in Industries and Services by Divisions and Sub-Divisions—(*Contd.*)

State and District		Total			Persons following the occupation as					
					Employers		Employees		Independent Workers	
		Persons	Males	Females	Males	Females	Males	Females	Males	Females
(1)		(2)	(3)	(4)	(5)	(6)	(7)	(8)	(9)	(10)
Aurangabad	Total ..	12,091	10,893	1,198	945	21	4,251	608	5,697	569
	Rural ..	*5,817*	*5,405*	*412*	*467*	*12*	*959*	*33*	*3,979*	*367*
	Urban ..	*6,274*	*5,488*	*786*	*478*	*9*	*3,292*	*575*	*1,718*	*202*
Parbhani	Total ..	8,748	7,858	890	374	12	1,946	152	5,538	726
	Rural ..	*2,691*	*2,577*	*114*	*153*	*1*	*358*	*4*	*2,066*	*109*
	Urban ..	*6,057*	*5,281*	*776*	*221*	*11*	*1,588*	*148*	*3,472*	*617*
Nanded	Total ..	11,936	11,079	857	310	16	5,888	402	4,881	439
	Rural ..	*4,221*	*3,912*	*309*	*119*	*6*	*559*	*22*	*3,234*	*281*
	Urban ..	*7,715*	*7,167*	*548*	*191*	*10*	*5,329*	*380*	*1,647*	*158*
Bidar	Total ..	9,081	8,300	781	478	22	1,546	119	6,276	640
	Rural ..	*4,799*	*4,520*	*279*	*113*	*6*	*429*	*26*	*3,978*	*247*
	Urban ..	*4,282*	*3,780*	*502*	*365*	*16*	*1,117*	*93*	*2,298*	*393*
Bhir	Total ..	5,589	5,165	374	503	17	1,170	97	3,492	260
	Rural ..	*3,684*	*3,473*	*211*	*381*	*16*	*821*	*67*	*2,271*	*128*
	Urban ..	*1,855*	*1,692*	*163*	*122*	*1*	*349*	*30*	*1,221*	*132*
Osmanabad	Total ..	5,839	5,355	484	449	18	1,640	206	3,266	260
	Rural ..	*3,274*	*3,103*	*171*	*201*	*7*	*519*	*18*	*2,383*	*146*
	Urban ..	*2,565*	*2,252*	*313*	*248*	*11*	*1,121*	*188*	*883*	*114*
South Hyderabad Division	***Total* ..**	***298,222***	***270,648***	***27,574***	***5,415***	***338***	***44,914***	***6,278***	***220,319***	***20,958***
	Rural ..	*214,824*	*199,368*	*15,456*	*2,899*	*226*	*15,774*	*1,576*	*180,695*	*13,654*
	Urban ..	*83,398*	*71,280*	*12,118*	*2,516*	*112*	*29,140*	*4,702*	*39,624*	*7,304*
Hyderabad	Total ..	31,939	27,935	4,004	1,250	37	12,792	1,619	13,898	2,348
	Rural ..	*6,601*	*6,229*	*372*	*174*	*6*	*1,326*	*24*	*4,729*	*342*
	Urban ..	*25,338*	*21,706*	*3,632*	*1,076*	*31*	*11,466*	*1,595*	*9,164*	*2,006*
Mahbubnagar	Total ..	28,437	24,385	4,052	515	57	3,844	427	20,026	3,568
	Rural ..	*23,538*	*20,456*	*3,082*	*447*	*57*	*3,218*	*369*	*16,791*	*2,655*
	Urban ..	*4,899*	*3,929*	*970*	*68*	..	*626*	*58*	*3,235*	*912*
Raichur	Total ..	11,408	9,739	1,664	267	17	2,181	388	7,291	1,259
	Rural ..	*4,870*	*4,268*	*602*	*105*	*12*	*706*	*107*	*3,457*	*483*
	Urban ..	*6,533*	*5,471*	*1,062*	*162*	*5*	*1,475*	*281*	*3,834*	*776*
Gulbarga	Total ..	23,468	19,821	3,647	729	60	5,889	968	13,208	2,619
	Rural ..	*10,215*	*9,098*	*1,117*	*327*	*27*	*1,506*	*114*	*7,265*	*976*
	Urban ..	*13,253*	*10,723*	*2,530*	*402*	*33*	*4,383*	*854*	*5,938*	*1,643*
Adilabad	Total ..	12,485	11,315	1,120	220	17	1,296	440	9,709	663
	Rural ..	*10,156*	*9,489*	*667*	*165*	*15*	*665*	*137*	*8,659*	*515*
	Urban ..	*2,279*	*1,826*	*453*	*55*	*2*	*631*	*303*	*1,140*	*148*
Nizamabad	Total ..	20,729	17,505	3,224	360	22	5,872	1,673	11,273	1,529
	Rural ..	*13,142*	*11,476*	*1,666*	*208*	*16*	*2,036*	*494*	*9,232*	*1,156*
	Urban ..	*7,587*	*6,029*	*1,558*	*152*	*6*	*3,836*	*1,179*	*2,041*	*373*
Medak	Total ..	16,890	15,876	1,014	262	17	1,733	109	13,881	888
	Rural ..	*13,312*	*12,535*	*777*	*156*	*11*	*1,297*	*65*	*11,082*	*701*
	Urban ..	*3,578*	*3,341*	*237*	*106*	*6*	*436*	*44*	*2,799*	*187*
Karimnagar	Total ..	64,752	61,045	3,707	943	65	3,378	234	56,724	3,408
	Rural ..	*59,278*	*56,253*	*3,025*	*814*	*57*	*2,496*	*178*	*52,943*	*2,790*
	Urban ..	*5,474*	*4,792*	*682*	*129*	*8*	*882*	*56*	*3,781*	*618*

TABLE B-III — Employers, Employees and Independent Workers in Industries and Services by Divisions and Sub-Divisions—(*Contd.*)

State and District		Total			Persons following the occupation as					
					Employers		Employees		Independent Workers	
		Persons	Males	Females	Males	Females	Males	Females	Males	Females
(1)		(2)	(3)	(4)	(5)	(6)	(7)	(8)	(9)	(10)
Warangal	Total ..	39,968	38,070	1,898	573	20	6,788	367	30,709	1,511
	Rural ..	*29,637*	*28,393*	*1,244*	*287*	*8*	*1,775*	*53*	*26,331*	*1,183*
	Urban ..	*10,331*	*9,677*	*654*	*286*	*12*	*5,013*	*314*	*4,378*	*328*
Nalgonda	Total ..	48,201	44,957	3,244	296	26	1,141	53	43,520	3,165
	Rural ..	*44,075*	*41,171*	*2,904*	*216*	*17*	*749*	*35*	*40,206*	*2,852*
	Urban ..	*4,126*	*3,786*	*340*	*80*	*9*	*392*	*18*	*3,314*	*313*
SUB-DIVISION 2.0—FOOD INDUSTRIES OTHERWISE UNCLASSIFIED										
Hyderabad State	Total ..	10,775	9,748	1,027	475	26	1,970	68	7,303	933
	Rural ..	*5,025*	*4,444*	*581*	*110*	*18*	*484*	*16*	*3,850*	*547*
	Urban ..	*5,750*	*5,304*	*446*	*365*	*8*	*1,486*	*52*	*3,453*	*386*
North Hyderabad Division	*Total* ..	*2,809*	*2,661*	*148*	*237*	*7*	*419*	*8*	*2,005*	*133*
	Rural ..	*1,362*	*1,293*	*69*	*71*	*5*	*149*	*6*	*1,073*	*58*
	Urban ..	*1,447*	*1,368*	*79*	*166*	*2*	*270*	*2*	*932*	*75*
Aurangabad	Total ..	842	778	64	87	..	162	2	529	62
	Rural ..	*507*	*486*	*21*	*41*	..	*77*	*2*	*368*	*19*
	Urban ..	*335*	*292*	*43*	*46*	..	*85*	..	*161*	*43*
Parbhani	Total ..	457	440	17	17	3	45	1	378	13
	Rural ..	*180*	*173*	*7*	*6*	*1*	*15*	..	*152*	*6*
	Urban ..	*277*	*267*	*10*	*11*	*2*	*30*	*1*	*226*	*7*
Nanded	Total ..	438	420	18	38	..	53	1	329	17
	Rural ..	*218*	*207*	*11*	*8*	..	*11*	..	*188*	*11*
	Urban ..	*220*	*213*	*7*	*30*	..	*42*	*1*	*141*	*6*
Bidar	Total ..	625	605	20	62	..	87	..	456	20
	Rural ..	*233*	*221*	*12*	*1*	..	*5*	..	*215*	*12*
	Urban ..	*392*	*384*	*8*	*61*	..	*82*	..	*241*	*8*
Bhir	Total ..	328	302	26	12	4	39	4	251	18
	Rural ..	*180*	*164*	*16*	*10*	*4*	*35*	*4*	*119*	*8*
	Urban ..	*148*	*138*	*10*	*2*	..	*4*	..	*132*	*10*
Osmanabad	Total ..	119	116	3	21	..	33	..	62	3
	Rural ..	*44*	*42*	*2*	*5*	..	*6*	..	*31*	*2*
	Urban ..	*75*	*74*	*1*	*16*	..	*27*	..	*31*	*1*
South Hyderabad Division	*Total* ..	*7,966*	*7,087*	*879*	*238*	*19*	*1,551*	*60*	*5,298*	*800*
	Rural ..	*3,663*	*3,151*	*512*	*39*	*13*	*335*	*10*	*2,777*	*489*
	Urban ..	*4,303*	*3,936*	*367*	*199*	*6*	*1,216*	*50*	*2,521*	*311*
Hyderabad	Total ..	2,626	2,397	229	137	3	1,288	37	972	189
	Rural ..	*561*	*486*	*75*	*9*	*1*	*208*	*1*	*269*	*73*
	Urban ..	*2,065*	*1,911*	*154*	*128*	*2*	*1,080*	*36*	*703*	*116*
Mahbubnagar	Total ..	882	726	156	10	7	20	1	696	148
	Rural ..	*832*	*676*	*156*	*10*	*7*	*12*	*1*	*654*	*148*
	Urban ..	*50*	*50*	..	..	..	*8*	..	*42*	..
Raichur	Total ..	441	375	66	17	1	37	3	321	62
	Rural ..	*141*	*115*	*26*	*4*	..	*7*	..	*104*	*26*
	Urban ..	*300*	*260*	*40*	*13*	*1*	*30*	*3*	*217*	*36*

TABLE B-III — Employers, Employees and Independent Workers in Industries and Services by Divisions and Sub-Divisions—(*Contd.*)

State and District		Total			Persons following the occupation as					
					Employers		Employees		Independent Workers	
		Persons	Males	Females	Males	Females	Males	Females	Males	Females
(1)		(2)	(3)	(4)	(5)	(6)	(7)	(8)	(9)	(10)
Gulbarga	Total ..	1,235	1,089	146	39	1	65	3	985	142
	Rural ..	*471*	*398*	*73*	*9*	*1*	*34*	*2*	*355*	*70*
	Urban ..	*764*	*691*	*73*	*30*	..	*31*	*1*	*630*	*72*
Adilabad	Total ..	364	337	27	4	2	38	7	295	18
	Rural ..	*233*	*220*	*13*	*1*	*2*	*38*	*5*	*181*	*6*
	Urban ..	*131*	*117*	*14*	*3*	..	..	*2*	*114*	*12*
Nizamabad	Total ..	532	485	47	6	1	36	7	443	39
	Rural ..	*364*	*338*	*26*	*3*	..	*16*	..	*319*	*26*
	Urban ..	*168*	*147*	*21*	*3*	*1*	*20*	*7*	*124*	*13*
Medak	Total ..	811	759	52	..	1	17	1	742	50
	Rural ..	*560*	*519*	*41*	..	*1*	*7*	*1*	*512*	*39*
	Urban ..	*251*	*240*	*11*	..	..	*10*	..	*230*	*11*
Karimnagar	Total ..	470	409	61	5	3	13	1	391	57
	Rural ..	*198*	*160*	*38*	..	*1*	*1*	..	*159*	*37*
	Urban ..	*272*	*249*	*23*	*5*	*2*	*12*	*1*	*232*	*20*
Warangal	Total ..	351	285	66	14	..	25	..	246	66
	Rural ..	*160*	*114*	*46*	..	..	*2*	..	*112*	*46*
	Urban ..	*191*	*171*	*20*	*14*	..	*23*	..	*134*	*20*
Nalgonda	Total ..	254	225	29	6	..	12	..	207	29
	Rural ..	*143*	*125*	*18*	*3*	..	*10*	..	*112*	*18*
	Urban ..	*111*	*100*	*11*	*3*	..	*2*	..	*95*	*11*

Sub-Division 2.1—Grains and pulses

Hyderabad State	Total ..	8,235	6,462	1,773	703	35	3,903	448	1,856	1,290
	Rural ..	*2,277*	*1,665*	*612*	*109*	*6*	*1,022*	*77*	*534*	*529*
	Urban ..	*5,958*	*4,797*	*1,161*	*594*	*29*	*2,881*	*371*	*1,322*	*761*
North Hyderabad Division	*Total* ..	*2,171*	*1,901*	*270*	*271*	*12*	*810*	*59*	*820*	*199*
	Rural ..	*852*	*740*	*112*	*78*	*3*	*311*	*12*	*351*	*97*
	Urban ..	*1,319*	*1,161*	*158*	*193*	*9*	*499*	*47*	*469*	*102*
Aurangabad	**Total** ..	602	515	87	87	8	214	25	214	50
	Rural ..	*271*	*221*	*50*	*25*	*1*	*70*	*1*	*126*	*48*
	Urban ..	*331*	*294*	*37*	*62*	*2*	*144*	*24*	*88*	*11*
Parbhani	Total ..	452	413	39	48	2	125	7	240	30
	Rural ..	*141*	*121*	*20*	*15*	..	*39*	*2*	*67*	*18*
	Urban ..	*311*	*292*	*19*	*33*	*2*	*86*	*5*	*173*	*12*
Nanded	Total ..	308	262	46	39	8	99	10	124	38
	Rural ..	*162*	*140*	*22*	*11*	*1*	*40*	*6*	*89*	*15*
	Urban ..	*146*	*122*	*24*	*28*	*2*	*59*	*4*	*35*	*18*
Bidar	Total ..	261	230	31	23	1	144	5	63	25
	Rural ..	*78*	*76*	*2*	*8*	..	*51*	*1*	*17*	*1*
	Urban ..	*183*	*154*	*29*	*15*	*1*	*93*	*4*	*46*	*24*
Bhir	Total ..	288	247	41	36	..	86	1	125	40
	Rural ..	*109*	*99*	*10*	*9*	..	*50*	..	*40*	*10*
	Urban ..	*179*	*148*	*31*	*27*	..	*36*	*1*	*85*	*30*

TABLE B-III — Employers, Employees and Independent Workers in Industries and Services by Divisions and Sub-Divisions—(*Contd.*)

State and District		Total			Persons following the occupation as					
					Employers		Employees		Independent Workers	
		Persons	Males	Females	Males	Females	Males	Females	Males	Females
(1)		(2)	(3)	(4)	(5)	(6)	(7)	(8)	(9)	(10)
Osmanabad	Total ..	260	234	26	38	3	142	11	54	12
	Rural ..	*91*	*83*	*8*	*10*	*1*	*61*	*2*	*12*	*5*
	Urban ..	*169*	*151*	*18*	*28*	*2*	*81*	*9*	*42*	*7*
South Hyderabad Division	*Total* ..	*6,064*	*4,561*	*1,503*	*432*	*23*	*3,093*	*389*	*1,036*	*1,091*
	Rural ..	*1,425*	*925*	*500*	*31*	*3*	*711*	*65*	*183*	*432*
	Urban ..	*4,639*	*3,636*	*1,003*	*401*	*20*	*2,382*	*324*	*853*	*659*
Hyderabad	Total ..	1,622	1,353	269	196	18	853	115	304	141
	Rural ..	*60*	*43*	*17*	*1*	..	*37*	*4*	*5*	*13*
	Urban ..	*1,562*	*1,310*	*252*	*195*	*13*	*816*	*111*	*299*	*128*
Mahbubnagar	Total ..	393	303	90	16	2	250	26	87	62
	Rural ..	*148*	*114*	*34*	*4*	*2*	*92*	*8*	*18*	*24*
	Urban ..	*245*	*189*	*56*	*12*	..	*158*	*18*	*19*	*38*
Raichur	Total ..	626	455	171	44	..	194	61	217	110
	Rural ..	*79*	*48*	*31*	*5*	..	*21*	..	*22*	*31*
	Urban ..	*547*	*407*	*140*	*39*	..	*173*	*61*	*195*	*79*
Gulbarga	Total ..	592	501	91	55	4	342	44	104	43
	Rural ..	*170*	*124*	*46*	*4*	*1*	*100*	*24*	*20*	*21*
	Urban ..	*422*	*377*	*45*	*51*	*3*	*242*	*20*	*84*	*22*
Adilabad	Total ..	244	90	154	9	..	46	5	35	149
	Rural ..	*102*	*41*	*61*	..	..	*15*	*2*	*26*	*59*
	Urban ..	*142*	*49*	*93*	*9*	..	*31*	*3*	*9*	*90*
Nizamabad	Total ..	742	604	138	42	1	512	63	50	74
	Rural ..	*234*	*189*	*45*	*6*	..	*169*	*17*	*14*	*28*
	Urban ..	*508*	*415*	*93*	*36*	*1*	*343*	*46*	*36*	*46*
Medak	Total ..	315	267	48	16	..	207	14	44	34
	Rural ..	*132*	*99*	*33*	*3*	..	*75*	*3*	*21*	*30*
	Urban ..	*183*	*168*	*15*	*13*	..	*132*	*11*	*23*	*4*
Karimnagar	Total ..	451	179	272	9	..	147	17	23	255
	Rural ..	*173*	*46*	*127*	..	..	*29*	*1*	*17*	*126*
	Urban ..	*278*	*133*	*145*	*9*	..	*118*	*16*	*6*	*129*
Warangal	Total ..	560	448	112	24	1	328	31	96	80
	Rural ..	*216*	*172*	*44*	*3*	..	*147*	*1*	*22*	*43*
	Urban ..	*344*	*276*	*68*	*21*	*1*	*181*	*30*	*74*	*37*
Nalgonda	Total ..	519	361	158	21	2	214	13	126	143
	Rural ..	*111*	*49*	*62*	*5*	..	*26*	*5*	*18*	*57*
	Urban ..	*408*	*312*	*96*	*16*	*2*	*188*	*8*	*108*	*86*

Sub-Division 2.2—Vegetable oil and dairy products

Hyderabad State	Total ..	14,671	13,098	1,573	936	54	5,489	436	6,673	1,083
	Rural ..	*4,811*	*4,346*	*465*	*301*	*26*	*843*	*40*	*3,202*	*399*
	Urban ..	*9,860*	*8,752*	*1,108*	*635*	*28*	*4,646*	*396*	*3,471*	*684*
North Hyderabad Division	*Total* ..	*4,676*	*4,216*	*460*	*510*	*30*	*1,531*	*185*	*2,175*	*245*
	Rural ..	*1,891*	*1,722*	*169*	*196*	*15*	*345*	*25*	*1,181*	*129*
	Urban ..	*2,785*	*2,494*	*291*	*314*	*15*	*1,186*	*160*	*994*	*116*

TABLE B-III — Employers, Employees and Independent Workers in Industries and Services by Divisions and Sub-Divisions—(*Contd.*)

State and District			Total			Persons following the occupation as					
						Employers		Employees		Independent Workers	
			Persons	Males	Females	Males	Females	Males	Females	Males	Females
(1)			(2)	(3)	(4)	(5)	(6)	(7)	(8)	(9)	(10)
Aurangabad	Total	..	1,457	1,263	194	208	10	461	101	599	83
	Rural	..	*566*	*504*	*62*	*69*	*6*	*116*	*7*	*319*	*49*
	Urban	..	*891*	*759*	*132*	*134*	*4*	*345*	*94*	*280*	*34*
Parbhani	Total	..	883	762	71	48	..	369	28	345	43
	Rural	..	*104*	*99*	*5*	*7*	..	*10*	..	*82*	*5*
	Urban	..	*729*	*663*	*66*	*41*	..	*359*	*28*	*263*	*38*
Nanded	Total	..	526	473	53	34	5	178	12	266	36
	Rural	..	*158*	*136*	*22*	*7*	*2*	*9*	*2*	*120*	*18*
	Urban	..	*368*	*337*	*31*	*27*	*3*	*164*	*10*	*146*	*18*
Bidar	Total	..	446	409	37	34	8	62	8	313	26
	Rural	..	*221*	*202*	*19*	*8*	*1*	*11*	*2*	*183*	*16*
	Urban	..	*225*	*207*	*18*	*26*	*2*	*51*	*6*	*130*	*10*
Bhir	Total	..	594	544	50	108	8	188	9	258	33
	Rural	..	*352*	*317*	*35*	*54*	*2*	*76*	*7*	*187*	*26*
	Urban	..	*242*	*227*	*15*	*49*	*1*	*107*	*2*	*71*	*12*
Osmanabad	Total	..	820	765	55	88	9	288	27	394	19
	Rural	..	*490*	*464*	*26*	*51*	*4*	*123*	*7*	*290*	*15*
	Urban	..	*330*	*301*	*29*	*37*	*5*	*160*	*20*	*104*	*4*
South Hyderabad Division	*Total*	..	*9,995*	*8,882*	*1,113*	*426*	*24*	*3,958*	*251*	*4,498*	*838*
	Rural	..	*2,920*	*2,624*	*296*	*105*	*11*	*498*	*15*	*2,021*	*270*
	Urban	..	*7,075*	*6,258*	*817*	*321*	*13*	*3,460*	*236*	*2,477*	*568*
Hyderabad	Total	..	3,686	3,180	506	171	6	1,127	52	1,882	448
	Rural	..	*442*	*405*	*37*	*20*	*1*	*82*	*1*	*303*	*35*
	Urban	..	*3,244*	*2,775*	*469*	*151*	*5*	*1,045*	*51*	*1,579*	*413*
Mahbubnagar	Total	..	411	358	53	24	1	241	11	93	41
	Rural	..	*187*	*153*	*34*	*18*	*1*	*67*	*1*	*68*	*32*
	Urban	..	*224*	*205*	*19*	*6*	..	*174*	*10*	*25*	*9*
Raichur	Total	..	688	575	63	29	2	375	27	171	34
	Rural	..	*28*	*23*	*5*	*2*	..	*10*	..	*11*	*5*
	Urban	..	*610*	*552*	*58*	*27*	*2*	*365*	*27*	*160*	*29*
Gulbarga	Total	..	1,219	1,066	153	70	5	627	71	369	77
	Rural	..	*244*	*220*	*24*	*7*	*1*	*103*	*4*	*110*	*19*
	Urban	..	*975*	*846*	*129*	*63*	*4*	*524*	*67*	*259*	*58*
Adilabad	Total	..	469	417	52	18	3	47	2	357	47
	Rural	..	*394*	*348*	*46*	*11*	*3*	*30*	*2*	*307*	*41*
	Urban	..	*75*	*69*	*6*	*2*	..	*17*	..	*50*	*6*
Nizamabad	Total	..	289	257	32	18	4	74	4	170	24
	Rural	..	*179*	*153*	*26*	*5*	*3*	*9*	*4*	*139*	*19*
	Urban	..	*110*	*104*	*6*	*3*	*1*	*65*	..	*31*	*5*
Medak	Total	..	236	209	27	26	1	75	3	108	23
	Rural	..	*148*	*130*	*18*	*7*	..	*33*	..	*90*	*18*
	Urban	..	*88*	*79*	*9*	*19*	*1*	*42*	*3*	*18*	*5*
Karimnagar	Total	..	1,362	1,292	70	40	1	466	18	786	56
	Rural	..	*915*	*862*	*53*	*26*	*1*	*102*	*3*	*734*	*49*
	Urban	..	*447*	*430*	*17*	*14*	..	*364*	*10*	*52*	*7*

TABLE B-III — Employers, Employees and Independent Workers in Industries and Services by Divisions and Sub-Divisions—(*Contd.*)

State and District			Total			Persons following the occupation as					
						Employers		Employees		Independent Workers	
			Persons	Males	Females	Males	Females	Males	Females	Males	Females
(1)			(2)	(3)	(4)	(5)	(6)	(7)	(8)	(9)	(10)
Warangal	Total	..	1,344	1,214	130	18	1	817	68	379	61
	Rural	..	*287*	*244*	*43*	*7*	*1*	*45*	..	*192*	*42*
	Urban	..	*1,057*	*970*	*87*	*11*	..	*772*	*68*	*187*	*19*
Nalgonda	Total	..	341	314	27	22	..	109	..	183	27
	Rural	..	*96*	*86*	*10*	*2*	..	*17*	..	*67*	*10*
	Urban	..	*245*	*228*	*17*	*20*	..	*92*	..	*116*	*17*
SUB-DIVISION 2.3 — SUGAR INDUSTRIES											
Hyderabad State	Total	..	3,171	2,987	184	4	..	2,938	178	45	6
	Rural		*244*	*227*	*17*	*1*	..	*201*	*14*	*25*	*3*
	Urban	..	*2,927*	*2,760*	*167*	*3*	..	*2,737*	*164*	*20*	*3*
North Hyderabad Division	*Total*	..	*87*	*78*	*9*	*2*	..	*44*	*7*	*32*	*2*
	Rural	..	*41*	*39*	*2*	*1*	..	*15*	..	*23*	*2*
	Urban		*46*	*39*	*7*	*1*	..	*29*	*7*	*9*	..
Aurangabad	Total	..	73	66	7	1	..	40	7	25	..
	Rural	..	*33*	*33*	..	*1*	..	*12*	..	*20*	..
	Urban	..	*40*	*33*	*7*	..	..	*28*	*7*	*5*	..
Parbhani	Total	..	4	4	..	1	..	2	..	1	..
	Rural	..	*2*	*2*	..	..	..	*1*	..	*1*	..
	Urban	..	*2*	*2*	..	*1*	..	*1*	..	..	..
Nanded	Total	..	4	4	..	..	..	1	..	3	..
	Rural	..	*2*	*2*	..	..	..	*1*	..	*1*	..
	Urban	..	*2*	*2*	..	..	..	..	..	*2*	..
Bidar	Total	..	3	1	2	..	..	..	..	1	2
	Rural	..	*3*	*1*	*2*	..	..	..	..	*1*	*2*
	Urban	..	..	..	..	..	..	..	..	..	..
Bhir	Total	..	3	3	..	..	..	1	..	2	..
	Rural	..	*1*	*1*	..	..	..	*1*	..	..	..
	Urban	..	*2*	*2*	..	..	..	..	..	*2*	..
Osmanabad	Total	..	..	..	..	..	..	..	..	..	..
	Rural	..	..	..	..	..		..	..	..	..
	Urban	..	..	..	..	..	..	..	..	..	..
South Hyderabad Division	*Total*	..	*3,084*	*2,909*	*175*	*2*	..	*2,894*	*171*	*13*	*4*
	Rural	..	*203*	*188*	*15*	..	..	*186*	*14*	*2*	*1*
	Urban	..	*2,881*	*2,721*	*160*	*2*	..	*2,708*	*157*	*11*	*3*
Hyderabad	Total	..	161	156	5	1	..	147	2	8	3
	Rural	..	..	..	..	..	..	..	..	..	..
	Urban	..	*161*	*156*	*5*	*1*	..	*147*	*2*	*8*	*3*
Raichur	Total	..	6	5	1	..	..	5	..	..	1
	Rural	..	*6*	*5*	*1*	..	..	*5*	..	..	*1*
	Urban	..	..	..	..	..	..	..	..	..	..
Gulbarga	Total	..	5	4	1	..	..	2	1	2	..
	Rural	..	..	..	..	..	..	..	..	..	..
	Urban	..	*5*	*4*	*1*	..	..	*2*	*1*	*2*	..

TABLE B-III — Employers, Employees and Independent Workers in Industries and Services by Divisions and Sub-Divisions—(*Contd.*)

State and District		Total			Persons following the occupation as					
					Employers		Employees		Independent Workers	
		Persons	Males	Females	Males	Females	Males	Females	Males	Females
(1)		(2)	(3)	(4)	(5)	(6)	(7)	(8)	(9)	(10)
Nizamabad	**Total** ..	**2,893**	**2,727**	**166**	**1**	..	**2,726**	**166**	..	..
	Rural ..	*183*	*171*	*12*	..	..	*171*	*12*	..	..
	Urban ..	*2,710*	*2,556*	*154*	*1*	..	*2,555*	*154*	..	..
Medak	**Total** ..	**8**	**7**	**1**	..	..	**5**	**1**	**2**	..
	Rural ..	*7*	*6*	*1*	..	..	*4*	*1*	*2*	..
	Urban ..	*1*	*1*	..	..	..	*1*	..	..	..
Karimnagar	**Total** ..	**9**	**8**	**1**	..	..	**8**	**1**		
	Rural ..	*7*	*6*	*1*	..	..	*6*	*1*	..	..
	Urban ..	*2*	*2*	..	..	..	*2*	..	..	..
Warangal	**Total** ..	**2**	**2**	..	..	..	**1**	..	**1**	..
	Rural ..	..	..	..	..	..	..	..	..	..
	Urban ..	*2*	*2*	..	..	..	*1*	..	*1*	..
Nalgonda	**Total** ..	..	..	..	..	..	..	..	..	..
	Rural ..	..	..	..	..	..	..	..	..	..
	Urban ..	..	..	..	..	..	..	..	..	..

SUB-DIVISION 2.4—BEVERAGES

Hyderabad State	**Total** ..	**58,491**	**56,483**	**2,008**	**1,511**	**55**	**9,328**	**215**	**45,644**	**1,738**
	Rural ..	*53,872*	*52,009*	*1,863*	*1,129*	*42*	*7,474*	*174*	*43,406*	*1,647*
	Urban ..	*4,619*	*4,474*	*145*	*382*	*13*	*1,854*	*41*	*2,238*	*91*
North Hyderabad Division	*Total* ..	*997*	*956*	*41*	*77*	..	*564*	*18*	*315*	*23*
	Rural ..	*796*	*762*	*34*	*54*	..	*425*	*17*	*283*	*17*
	Urban ..	*201*	*194*	*7*	*23*	..	*139*	*1*	*32*	*6*
Aurangabad	**Total** ..	**119**	**111**	**8**	**18**	..	**69**	**6**	**24**	**2**
	Rural ..	*68*	*61*	*7*	*6*	..	*42*	*6*	*13*	*1*
	Urban ..	*51*	*50*	*1*	*12*	..	*27*	..	*11*	*1*
Parbhani	**Total** ..	**57**	**56**	**1**	**6**	..	**24**	..	**26**	**1**
	Rural ..	*46*	*45*	*1*	*4*	..	*16*	..	*25*	*1*
	Urban ..	*11*	*11*	..	*2*	..	*8*	..	*1*	..
Nanded	**Total** ..	**327**	**313**	**14**	**26**	..	**181**	**4**	**156**	**10**
	Rural ..	*307*	*293*	*14*	*21*	..	*122*	*4*	*150*	*10*
	Urban ..	*20*	*20*	..	*5*	..	*9*	..	*6*	..
Bidar	**Total** ..	**364**	**348**	**16**	**18**	..	**256**	**7**	**79**	**9**
	Rural ..	*281*	*270*	*11*	*13*	..	*185*	*6*	*72*	*5*
	Urban ..	*83*	*78*	*5*	..	..	*71*	*1*	*7*	*4*
Bhir	**Total** ..	**55**	**55**	..	**11**	..	**22**	..	**22**	..
	Rural ..	*44*	*44*	..	*9*	..	*18*	..	*17*	..
	Urban ..	*11*	*11*	..	*2*	..	*4*	..	*5*	..
Osmanabad	**Total** ..	**75**	**73**	**2**	**8**	..	**62**	**1**	**8**	**1**
	Rural ..	*50*	*49*	*1*	*1*	..	*42*	*1*	*6*	..
	Urban ..	*25*	*24*	*1*	*2*	..	*20*	..	*2*	*1*
South Hyderabad Division	*Total* ..	*57,494*	*55,527*	*1,967*	*1,434*	*55*	*8,764*	*197*	*45,329*	*1,715*
	Rural ..	*53,076*	*51,247*	*1,829*	*1,075*	*42*	*7,049*	*157*	*43,123*	*1,630*
	Urban ..	*4,418*	*4,280*	*138*	*359*	*13*	*1,715*	*40*	*2,206*	*85*

TABLE B-III — Employers, Employees and Independent Workers in Industries and Services by Divisions and Sub-Divisions—(*Contd.*)

State and District		Total			Persons following the occupation as					
					Employers		Employees		Independent Workers	
		Persons	Males	Females	Males	Females	Males	Females	Males	Females
(1)		(2)	(3)	(4)	(5)	(6)	(7)	(8)	(9)	(10)
Hyderabad	**Total** ..	**3,678**	**3,580**	**98**	**223**	**2**	**1,745**	**28**	**1,612**	**68**
	Rural ..	*2,414*	*2,339*	*75*	*112*	..	*885*	*9*	*1,342*	*66*
	Urban ..	*1,264*	*1,241*	*23*	*111*	*2*	*860*	*19*	*270*	*2*
Mahbubnagar	**Total** ..	**3,928**	**3,753**	**175**	**144**	**7**	**1,767**	**48**	**1,842**	**120**
	Rural ..	*3,777*	*3,602*	*175*	*136*	*7*	*1,668*	*48*	*1,798*	*120*
	Urban ..	*151*	*151*	..	*8*	..	*99*	..	*44*	..
Raichur	**Total** ..	**634**	**610**	**24**	**34**	..	**399**	**10**	**177**	**14**
	Rural ..	*495*	*478*	*17*	*18*	..	*320*	*6*	*140*	*11*
	Urban ..	*139*	*132*	*7*	*16*	..	*79*	*4*	*37*	*3*
Gulbarga	**Total** ..	**921**	**894**	**27**	**75**	**3**	**488**	**13**	**331**	**11**
	Rural ..	*715*	*696*	*19*	*48*	*3*	*384*	*6*	*264*	*10*
	Urban ..	*206*	*198*	*8*	*27*	..	*104*	*7*	*67*	*1*
Adilabad	**Total** ..	**1,351**	**1,329**	**22**	**79**	**8**	**314**	**3**	**936**	**11**
	Rural ..	*1,208*	*1,188*	*20*	*43*	*6*	*245*	*3*	*900*	*11*
	Urban ..	*143*	*141*	*2*	*36*	*2*	*69*	..	*36*	..
Nizamabad	**Total** ..	**2,727**	**2,687**	**40**	**131**	**1**	**1,280**	**26**	**1,276**	**18**
	Rural ..	*2,510*	*2,473*	*37*	*97*	*1*	*1,119*	*23*	*1,257*	*13*
	Urban ..	*217*	*214*	*3*	*34*	..	*161*	*3*	*19*	..
Medak	**Total** ..	**2,359**	**2,278**	**81**	**79**	**2**	**1,039**	**35**	**1,160**	**44**
	Rural ..	*2,173*	*2,101*	*72*	*54*	*2*	*930*	*30*	*1,117*	*40*
	Urban ..	*186*	*177*	*9*	*25*	..	*109*	*5*	*43*	*4*
Karimnagar	**Total** ..	**15,589**	**15,180**	**409**	**326**	**14**	**971**	**24**	**13,883**	**371**
	Rural ..	*14,942*	*14,546*	*396*	*294*	*13*	*861*	*23*	*13,391*	*360*
	Urban ..	*647*	*634*	*13*	*32*	*1*	*110*	*1*	*492*	*11*
Warangal	**Total** ..	**10,737**	**10,395**	**342**	**223**	**8**	**495**	**3**	**9,677**	**331**
	Rural ..	*10,126*	*9,794*	*332*	*167*	*5*	*408*	*2*	*9,219*	*325*
	Urban ..	*611*	*601*	*10*	*56*	*3*	*87*	*1*	*458*	*6*
Nalgonda	**Total** ..	**15,570**	**14,821**	**749**	**120**	**10**	**266**	**7**	**14,435**	**782**
	Rural ..	*14,716*	*14,030*	*686*	*106*	*5*	*229*	*7*	*13,695*	*674*
	Urban ..	*854*	*791*	*63*	*14*	*5*	*37*	..	*740*	*58*

SUB-DIVISION 2.5—TOBACCO

Hyderabad State	**Total** ..	**11,586**	**6,238**	**5,348**	**305**	**14**	**4,155**	**2,955**	**1,778**	**2,379**
	Rural ..	*3,755*	*1,955*	*1,800*	*75*	*3*	*856*	*548*	*1,024*	*1,249*
	Urban ..	*7,831*	*4,283*	*3,548*	*230*	*11*	*3,299*	*2,407*	*754*	*1,130*
North Hyderabad Division	*Total* ..	*929*	*645*	*284*	*33*	*4*	*536*	*181*	*76*	*99*
	Rural ..	*95*	*52*	*43*	*3*	*1*	*37*	*32*	*12*	*10*
	Urban ..	*834*	*593*	*241*	*30*	*3*	*499*	*149*	*64*	*89*
Aurangabad	**Total** ..	**355**	**339**	**116**	**15**	..	**315**	**112**	**9**	**4**
	Rural ..	*5*	*5*	..	..	..	*4*	..	*1*	..
	Urban ..	*350*	*334*	*116*	*15*	..	*311*	*112*	*8*	*4*
Parbhani	**Total** ..	**18**	**7**	**6**	**2**	..	**5**	**1**	..	**5**
	Rural ..	..	..	..	..	..	..	..	..	..
	Urban ..	*13*	*7*	*6*	*2*	..	*5*	*1*	..	*5*

TABLE B-III — Employers, Employees and Independent Workers in Industries and Services by Divisions and Sub-Divisions—(*Contd.*)

State and District		Total			Persons following the occupation as					
					Employers		Employees		Independent Workers	
		Persons	Males	Females	Males	Females	Males	Females	Males	Females
(1)		(2)	(3)	(4)	(5)	(6)	(7)	(8)	(9)	(10)
Nanded	Total ..	60	31	29	2	1	21	16	8	12
	Rural ..	*10*	*4*	*6*	..	..	..	..	*4*	*6*
	Urban ..	*50*	*27*	*23*	*2*	*1*	*21*	*16*	*4*	*6*
Bidar	Total ..	236	140	96	5	2	103	19	32	75
	Rural ..	*14*	*10*	*4*	..	..	*3*	..	*7*	*4*
	Urban ..	*222*	*130*	*92*	*5*	*2*	*100*	*19*	*25*	*71*
Bhir	Total ..	76	42	34	5	1	37	33	..	..
	Rural ..	*66*	*33*	*33*	*3*	*1*	*30*	*32*	..	..
	Urban ..	*10*	*9*	*1*	*2*	..	*7*	*1*	..	..
Osmanabad	Total ..	89	86	3	4	..	55	..	27	3
	Rural ..	..	..	..	..	..	..	..	..	..
	Urban ..	*89*	*86*	*3*	*4*	..	*55*	..	*27*	*3*
South Hyderabad Division	*Total* ..	*10,657*	*5,593*	*5,064*	*272*	*10*	*3,619*	*2,774*	*1,702*	*2,280*
	Rural ..	*3,660*	*1,903*	*1,757*	*72*	*2*	*819*	*516*	*1,012*	*1,239*
	Urban ..	*6,997*	*3,690*	*3,307*	*200*	*8*	*2,800*	*2,258*	*690*	*1,041*
Hyderabad	Total ..	3,125	1,717	1,408	66	4	1,478	949	173	455
	Rural ..	*36*	*18*	*18*	..	..	*13*	..	*5*	*18*
	Urban ..	*3,089*	*1,699*	*1,390*	*66*	*4*	*1,465*	*949*	*168*	*437*
Mahbubnagar	Total ..	2,284	1,322	962	51	1	545	151	726	810
	Rural ..	*1,978*	*1,142*	*836*	*32*	*1*	*495*	*142*	*615*	*693*
	Urban ..	*306*	*180*	*126*	*19*	..	*50*	*9*	*111*	*117*
Raichur	Total ..	357	342	15	10	..	245	12	87	3
	Rural ..	*22*	*22*	..	..	..	*3*	..	*19*	..
	Urban ..	*335*	*320*	*15*	*10*	..	*242*	*12*	*68*	*3*
Gulbarga	Total ..	996	714	282	18	3	444	183	252	96
	Rural ..	*202*	*165*	*37*	..	..	*18*	*5*	*147*	*32*
	Urban ..	*794*	*549*	*245*	*18*	*3*	*426*	*178*	*105*	*64*
Adilabad	Total ..	226	96	130	..	..	65	109	31	21
	Rural ..	*36*	*17*	*19*	..	..	*5*	*5*	*12*	*14*
	Urban ..	*190*	*79*	*111*	..	..	*60*	*104*	*19*	*7*
Nizamabad	Total ..	2,733	879	1,854	80	1	631	1,296	168	557
	Rural ..	*1,134*	*388*	*746*	*38*	..	*227*	*362*	*123*	*384*
	Urban ..	*1,599*	*491*	*1,108*	*42*	*1*	*404*	*934*	*45*	*173*
Medak	Total ..	147	70	77	8	1	18	10	44	66
	Rural ..	*52*	*22*	*30*	..	*1*	*11*	..	*11*	*29*
	Urban ..	*95*	*48*	*47*	*8*	..	*7*	*10*	*33*	*37*
Karimnagar	Total ..	350	187	163	8	..	62	14	117	149
	Rural ..	*110*	*73*	*37*	..	..	*16*	*2*	*57*	*35*
	Urban ..	*240*	*114*	*126*	*8*	..	*46*	*12*	*60*	*114*
Warangal	Total ..	295	181	114	18	..	106	44	57	70
	Rural ..	*45*	*35*	*10*	..	..	*27*	..	*8*	*10*
	Urban ..	*150*	*146*	*104*	*18*	..	*79*	*44*	*49*	*60*
Nalgonda	Total ..	144	85	59	18	..	25	6	47	53
	Rural ..	*45*	*21*	*24*	*2*	..	*4*	..	*15*	*24*
	Urban ..	*99*	*64*	*35*	*11*	..	*21*	*6*	*32*	*29*

TABLE B-III — Employers, Employees and Independent Workers in Industries and Services by Divisions and Sub-Divisions—(*Contd.*)

State and District		Total			Persons following the occupation as					
					Employers		Employees		Independent Workers	
		Persons	Males	Females	Males	Females	Males	Females	Males	Females
(1)		(2)	(3)	(4)	(5)	(6)	(7)	(8)	(9)	(10)
SUB-DIVISION 2.6—COTTON TEXTILES										
Hyderabad State	**Total** ..	**124,128**	**112,300**	**11,828**	**1,809**	**130**	**23,663**	**2,971**	**86,828**	**8,727**
	Rural ..	*77,549*	*71,860*	*5,689*	*1,063*	*83*	*3,874*	*559*	*66,923*	*5,047*
	Urban ..	*46,579*	*40,440*	*6,139*	*746*	*47*	*19,789*	*2,412*	*19,905*	*3,680*
North Hyderabad Division	*Total* ..	*19,127*	*16,993*	*2,134*	*418*	*27*	*9,218*	*1,033*	*7,357*	*1,074*
	Rural ..	*3,863*	*3,601*	*262*	*110*	*6*	*537*	*28*	*2,954*	*228*
	Urban ..	*15,264*	*13,392*	*1,872*	*308*	*21*	*8,681*	*1,005*	*4,403*	*846*
Aurangabad	Total ..	2,931	2,552	379	29	1	1,895	324	628	54
	Rural ..	*243*	*223*	*20*	*1*	..	*64*	..	*158*	*20*
	Urban ..	*2,688*	*2,329*	*359*	*28*	*1*	*1,831*	*324*	*470*	*34*
Parbhani	Total ..	3,885	3,276	609	100	5	1,033	100	2,143	504
	Rural ..	*349*	*320*	*29*	*16*	..	*48*	..	*256*	*29*
	Urban ..	*3,536*	*2,956*	*580*	*84*	*5*	*985*	*100*	*1,887*	*475*
Nanded	Total ..	7,522	7,027	495	60	5	5,144	348	1,823	142
	Rural ..	*1,628*	*1,526*	*102*	*34*	*2*	*292*	*8*	*1,200*	*92*
	Urban ..	*5,894*	*5,501*	*393*	*26*	*3*	*4,852*	*340*	*623*	*50*
Bidar	Total ..	2,993	2,648	345	126	10	454	66	2,068	269
	Rural ..	*1,118*	*1,042*	*76*	*13*	*2*	*25*	*10*	*1,004*	*64*
	Urban ..	*1,875*	*1,606*	*269*	*113*	*8*	*429*	*56*	*1,064*	*205*
Bhir	Total ..	791	715	76	58	2	241	33	416	41
	Rural ..	*404*	*379*	*25*	*43*	*2*	*86*	*7*	*250*	*16*
	Urban ..	*387*	*336*	*51*	*15*	..	*155*	*26*	*166*	*25*
Osmanabad	Total ..	1,005	775	230	45	4	451	162	279	64
	Rural ..	*121*	*111*	*10*	*3*	..	*22*	*3*	*86*	*7*
	Urban ..	*884*	*664*	*220*	*42*	*4*	*429*	*159*	*193*	*57*
South Hyderabad Division	*Total* ..	*105,001*	*95,307*	*9,694*	*1,391*	*103*	*14,445*	*1,938*	*79,471*	*7,653*
	Rural ..	*73,686*	*68,259*	*5,427*	*953*	*77*	*3,337*	*531*	*63,969*	*4,819*
	Urban ..	*31,315*	*27,048*	*4,267*	*438*	*26*	*11,108*	*1,407*	*15,502*	*2,834*
Hyderabad	Total ..	5,496	5,044	452	75	2	3,447	310	1,522	140
	Rural ..	*943*	*907*	*36*	*17*	*2*	*23*	..	*867*	*34*
	Urban ..	*4,553*	*4,137*	*416*	*58*	..	*3,424*	*310*	*655*	*106*
Mahbubnagar	Total ..	8,408	7,131	1,272	133	5	533	135	6,465	1,132
	Rural ..	*5,597*	*4,996*	*601*	*114*	*5*	*442*	*117*	*4,440*	*479*
	Urban ..	*2,806*	*2,135*	*671*	*19*	..	*91*	*18*	*2,025*	*653*
Raichur	Total ..	5,605	4,658	947	98	10	785	261	3,775	676
	Rural ..	*2,563*	*2,198*	*365*	*61*	*9*	*296*	*95*	*1,841*	*261*
	Urban ..	*3,042*	*2,460*	*582*	*37*	*1*	*489*	*166*	*1,934*	*415*
Gulbarga	Total ..	14,005	11,474	2,531	365	34	3,622	611	7,487	1,886
	Rural ..	*5,724*	*5,022*	*702*	*198*	*17*	*702*	*57*	*4,122*	*628*
	Urban ..	*8,281*	*6,452*	*1,829*	*167*	*17*	*2,920*	*554*	*3,365*	*1,258*
Adilabad	Total ..	4,128	3,703	425	38	3	618	288	3,047	134
	Rural ..	*3,202*	*2,974*	*228*	*36*	*3*	*183*	*96*	*2,755*	*129*
	Urban ..	*926*	*729*	*197*	*2*	..	*435*	*192*	*292*	*5*

TABLE B-III — Employers, Employees and Independent Workers in Industries and Services by Divisions and Sub-Divisions—(*Contd.*)

State and District			Total			Persons following the occupation as					
						Employers		Employees		Independent Workers	
			Persons	Males	Females	Males	Females	Males	Females	Males	Females
(1)			(2)	(3)	(4)	(5)	(6)	(7)	(8)	(9)	(10)
Nizamabad	Total	..	5,151	4,853	298	58	4	202	40	4,593	254
	Rural	..	*4,213*	*3,942*	*271*	*40*	*4*	*117*	*33*	*3,785*	*234*
	Urban	..	*938*	*911*	*27*	*18*	..	*85*	*7*	*808*	*20*
Medak	Total	..	8,445	8,078	367	111	8	151	11	7,816	348
	Rural	..	*6,455*	*6,158*	*297*	*74*	*6*	*80*	*10*	*6,004*	*281*
	Urban	..	*1,990*	*1,920*	*70*	*37*	*2*	*71*	*1*	*1,812*	*67*
Karimnagar	Total	..	23,042	21,665	1,377	354	31	1,078	111	20,288	1,285
	Rural	..	*20,860*	*19,701*	*1,159*	*305*	*26*	*899*	*97*	*18,497*	*1,036*
	Urban	..	*2,182*	*1,964*	*218*	*49*	*5*	*174*	*14*	*1,741*	*199*
Warangal	Total	..	14,661	14,067	594	80	1	3,897	158	10,090	485
	Rural	..	*9,419*	*9,040*	*379*	*41*	..	*493*	*17*	*8,506*	*362*
	Urban	..	*5,242*	*5,027*	*215*	*39*	*1*	*3,404*	*141*	*1,584*	*73*
Nalgonda	Total	..	16,065	14,634	1,431	79	5	117	13	14,438	1,413
	Rural	..	*14,710*	*13,321*	*1,389*	*67*	*5*	*102*	*9*	*13,152*	*1,375*
	Urban	..	*1,355*	*1,313*	*42*	*12*	..	*15*	*4*	*1,286*	*38*
Sub-Division 2.7—Wearing apparel (except footwear) and made up textile goods											
Hyderabad State	Total	..	26,615	23,982	2,633	1,144	30	4,014	174	18,824	2,429
	Rural	..	*10,426*	*9,109*	*1,317*	*291*	*11*	*583*	*42*	*8,235*	*1,264*
	Urban	..	*16,189*	*14,873*	*1,316*	*853*	*19*	*3,431*	*132*	*10,589*	*1,165*
North Hyderabad Division	*Total*	..	*6,560*	*6,228*	*332*	*577*	*9*	*1,242*	*26*	*4,409*	*297*
	Rural	..	*2,951*	*2,803*	*148*	*183*	*3*	*383*	*6*	*2,237*	*139*
	Urban	..	*3,609*	*3,425*	*184*	*394*	*6*	*859*	*20*	*2,172*	*158*
Aurangabad	Total	..	1,615	1,501	114	171	8	848	11	987	100
	Rural	..	*811*	*760*	*51*	*63*	*1*	*110*	*2*	*587*	*48*
	Urban	..	*804*	*741*	*63*	*108*	*2*	*233*	*9*	*400*	*52*
Parbhani	Total	..	967	984	88	49	1	117	5	768	27
	Rural	..	*306*	*301*	*5*	*17*	..	*39*	..	*245*	*5*
	Urban	..	*661*	*633*	*28*	*32*	*1*	*78*	*5*	*523*	*22*
Nanded	Total	..	1,200	1,130	70	78	2	176	4	881	64
	Rural	..	*595*	*551*	*44*	*12*	*1*	*24*	*2*	*515*	*41*
	Urban	..	*605*	*579*	*26*	*61*	*1*	*152*	*2*	*366*	*23*
Bidar	Total	..	1,227	1,168	59	112	2	225	4	881	58
	Rural	..	*548*	*519*	*29*	*17*	..	*39*	..	*463*	*29*
	Urban	..	*679*	*649*	*30*	*95*	*2*	*186*	*4*	*368*	*24*
Bhir	Total	..	766	750	16	62	1	154	2	584	18
	Rural	..	*380*	*372*	*8*	*39*	*1*	*121*	*2*	*212*	*5*
	Urban	..	*386*	*378*	*8*	*23*	..	*33*	..	*322*	*8*
Osmanabad	Total	..	785	745	40	110	..	227	..	408	40
	Rural	..	*311*	*300*	*11*	*35*	..	*50*	..	*215*	*11*
	Urban	..	*474*	*445*	*29*	*75*	..	*177*	..	*193*	*29*
South Hyderabad Division	*Total*	..	*20,055*	*17,754*	*2,301*	*567*	*21*	*2,772*	*148*	*14,416*	*2,132*
	Rural	..	*7,475*	*6,306*	*1,169*	*108*	*8*	*200*	*36*	*5,998*	*1,125*
	Urban	..	*12,580*	*11,448*	*1,132*	*459*	*13*	*2,572*	*112*	*8,417*	*1,007*

TABLE B-III — Employers, Employees and Independent Workers in Industries and Services by Divisions and Sub-Divisions—(*Contd.*)

State and District			Total			Persons following the occupation as					
						Employers		Employees		Independent Workers	
			Persons	Males	Females	Males	Females	Males	Females	Males	Females
(1)			(2)	(3)	(4)	(5)	(6)	(7)	(8)	(9)	(10)
Hyderabad	Total	..	6,591	6,001	590	306	2	2,040	57	3,655	531
	Rural	..	*268*	*223*	*45*	..	..	*7*	*2*	*216*	*43*
	Urban	..	*6,323*	*5,778*	*545*	*306*	*2*	*2,033*	*55*	*3,439*	*488*
Mahbubnagar	Total	..	1,341	1,145	196	22	3	58	6	1,065	187
	Rural	..	*840*	*696*	*144*	*20*	*3*	*28*	*4*	*648*	*137*
	Urban	..	*501*	*449*	*52*	*2*	..	*30*	*2*	*417*	*50*
Raichur	Total	..	1,363	1,234	129	23	1	74	8	1,137	120
	Rural	..	*447*	*393*	*54*	*10*	..	*15*	..	*368*	*54*
	Urban	..	*916*	*841*	*75*	*13*	*1*	*59*	*8*	*769*	*66*
Gulbarga	Total	..	1,739	1,524	215	54	5	126	12	1,344	198
	Rural	..	*572*	*514*	*58*	*19*	..	*31*	*3*	*464*	*55*
	Urban	..	*1,167*	*1,010*	*157*	*35*	*5*	*95*	*9*	*880*	*143*
Adilabad	Total	..	842	772	70	10	..	31	3	731	67
	Rural	..	*462*	*414*	*48*	*8*	..	*21*	*1*	*385*	*47*
	Urban	..	*380*	*358*	*22*	*2*	..	*10*	*2*	*346*	*20*
Nizamabad	Total	..	1,303	1,046	257	11	2	102	20	933	235
	Rural	..	*758*	*564*	*194*	*4*	*2*	*34*	*13*	*526*	*179*
	Urban	..	*545*	*482*	*63*	*7*	..	*68*	*7*	*407*	*56*
Medak	Total	..	924	798	126	12	..	42	6	744	120
	Rural		*617*	*516*	*101*	*8*	..	*12*	*4*	*496*	*97*
	Urban	..	*307*	*282*	*25*	*4*	..	*30*	*2*	*248*	*23*
Karimnagar	Total	..	1,842	1,562	280	25	2	77	7	1,460	271
	Rural	..	*1,366*	*1,123*	*243*	*17*	*2*	*44*	*6*	*1,062*	*235*
	Urban	..	*476*	*439*	*37*	*8*	..	*33*	*1*	*398*	*36*
Warangal	Total	..	2,555	2,370	185	96	5	207	27	2,067	153
	Rural	..	*1,013*	*929*	*84*	*17*	..	*5*	*1*	*907*	*83*
	Urban	..	*1,542*	*1,441*	*101*	*79*	*5*	*202*	*26*	*1,160*	*70*
Nalgonda	Total	..	1,555	1,302	253	8	1	15	2	1,279	250
	Rural	..	*1,132*	*934*	*198*	*5*	*1*	*3*	*2*	*926*	*155*
	Urban	..	*423*	*368*	*55*	*3*	..	*12*	..	*353*	*66*
Sub-Division 2.8—Textile Industries otherwise unclassified											
Hyderabad State	Total	..	22,050	19,874	2,176	311	37	1,037	152	18,526	1,987
	Rural	..	*19,136*	*17,534*	*1,602*	*281*	*29*	*669*	*87*	*16,584*	*1,486*
	Urban	..	*2,914*	*2,340*	*574*	*30*	*8*	*368*	*65*	*1,942*	*501*
North Hyderabad Division	*Total*	..	*2,259*	*2,060*	*199*	*103*	*5*	*363*	*23*	*1,594*	*171*
	Rural	..	*1,813*	*1,676*	*137*	*96*	*4*	*210*	*13*	*1,370*	*120*
	Urban	..	*446*	*384*	*62*	*7*	*1*	*153*	*10*	*224*	*51*
Aurangabad	Total	..	557	515	42	28	1	195	4	292	37
	Rural	..	*403*	*363*	*40*	*26*	*1*	*64*	*3*	*273*	*36*
	Urban	..	*154*	*152*	*2*	*2*	..	*131*	*1*	*19*	*1*
Parbhani	Total	..	114	94	20	7	1	17	3	70	16
	Rural	..	*84*	*76*	*8*	*5*	..	*9*	*1*	*62*	*7*
	Urban	..	*30*	*18*	*12*	*2*	*1*	*8*	*2*	*8*	*9*

TABLE B-III — Employers, Employees and Independent Workers in Industries and Services by Divisions and Sub-Divisions—(*Contd.*)

State and District			Total			Persons following the occupation as					
						Employers		Employees		Independent Workers	
			Persons	Males	Females	Males	Females	Males	Females	Males	Females
(1)			(2)	(3)	(4)	(5)	(6)	(7)	(8)	(9)	(10)
Nanded	Total	..	380	319	61	6	..	20	7	293	54
	Rural	..	*258*	*230*	*28*	*6*	..	*14*	..	*211*	*28*
	Urban	..	*122*	*89*	*33*	*1*	..	*6*	*7*	*82*	*26*
Bidar	Total	..	647	619	28	20	1	49	2	550	25
	Rural	..	*622*	*595*	*27*	*20*	*1*	*47*	*2*	*528*	*24*
	Urban	..	*25*	*24*	*1*	..	..	*2*	..	*22*	*1*
Bhir	Total	..	362	326	36	28	2	56	7	242	27
	Rural	..	*303*	*280*	*23*	*28*	*2*	*56*	*7*	*196*	*14*
	Urban	..	*59*	*46*	*13*	..	..	..	..	*46*	*13*
Osmanabad	Total	..	199	187	12	14	..	26	..	147	12
	Rural	..	*143*	*132*	*11*	*12*	..	*20*	..	*100*	*11*
	Urban	..	*56*	*55*	*1*	*2*	..	*6*	..	*47*	*1*
South Hyderabad Division	*Total*	..	*19,791*	*17,814*	*1,977*	*208*	*32*	*674*	*129*	*16,932*	*1,816*
	Rural	..	*17,323*	*15,858*	*1,465*	*185*	*25*	*459*	*74*	*15,214*	*1,366*
	Urban	..	*2,468*	*1,956*	*512*	*23*	*7*	*215*	*55*	*1,718*	*450*
Hyderabad	Total	..	578	433	145	7	..	37	16	389	129
	Rural	..	*294*	*282*	*12*	*4*	..	*4*	*3*	*274*	*9*
	Urban	..	*284*	*151*	*133*	*3*	..	*33*	*13*	*115*	*120*
Mahbubnagar	Total	..	3,486	2,810	676	38	18	66	32	2,706	631
	Rural	..	*3,210*	*2,573*	*637*	*37*	*13*	*61*	*32*	*2,475*	*592*
	Urban	..	*276*	*237*	*39*	*1*	..	*5*	..	*231*	*39*
Raichur	Total	..	459	316	143	4	..	8	..	304	143
	Rural		*127*	*118*	*9*	..	..	..	..	*118*	*9*
	Urban	..	*332*	*198*	*134*	*4*	..	*8*	..	*186*	*134*
Gulbarga	Total	..	763	671	92	15	2	31	22	625	68
	Rural	..	*678*	*616*	*62*	*13*	*1*	*22*	*6*	*581*	*55*
	Urban	..	*85*	*55*	*30*	*2*	*1*	*9*	*16*	*44*	*13*
Adilabad	Total	..	105	83	22	..	..	..	2	83	20
	Rural	..	*101*	*81*	*20*	..	..	..	*2*	*81*	*18*
	Urban	..	*4*	*2*	*2*	..	..	..	..	*2*	*2*
Nizamabad	Total	..	1,861	1,704	157	9	5	184	25	1,511	127
	Rural	..	*1,210*	*1,125*	*85*	*8*	*4*	*53*	*7*	*1,064*	*74*
	Urban	..	*651*	*579*	*72*	*1*	*1*	*131*	*18*	*447*	*53*
Medak	Total	..	548	508	40	8	4	18	4	482	32
	Rural	..	*485*	*461*	*24*	*8*	*1*	*14*	..	*439*	*23*
	Urban	..	*63*	*47*	*16*	..	*3*	*4*	*4*	*43*	*9*
Karimnagar	Total	..	10,288	9,692	591	118	6	294	22	9,280	563
	Rural	..	*9,826*	*9,291*	*535*	*114*	*6*	*285*	*21*	*8,892*	*508*
	Urban	..	*457*	*401*	*56*	*4*	..	*9*	*1*	*388*	*55*
Warangal	Total	..	931	858	73	8	2	20	4	880	67
	Rural	..	*663*	*620*	*43*	..	..	*7*	*1*	*613*	*42*
	Urban	..	*268*	*238*	*30*	*8*	*2*	*13*	*3*	*217*	*25*
Nalgonda	Total	..	777	739	38	1	..	16	2	722	36
	Rural	..	*729*	*691*	*38*	*1*	..	*13*	*2*	*677*	*36*
	Urban	..	*48*	*48*	..	..	..	*3*	..	*45*	..

TABLE B-III — Employers, Employees and Independent Workers in Industries and Services by Divisions and Sub-Divisions—(*Contd.*)

State and District			Total			Persons following the occupation as					
						Employers		Employees		Independent Workers	
			Persons	Males	Females	Males	Females	Males	Females	Males	Females
(1)			(2)	(3)	(4)	(5)	(6)	(7)	(8)	(9)	(10)
Sub-Division 2.9—Leather, leather products and footwear											
Hyderabad State	Total	..	71,734	68,126	3,608	1,276	63	4,858	265	61,992	3,280
	Rural	..	*62,215*	*59,209*	*3,006*	*973*	*56*	*3,413*	*189*	*54,823*	*2,761*
	Urban	..	*9,519*	*8,917*	*602*	*303*	*7*	*1,445*	*76*	*7,169*	*519*
North Hyderabad Division	*Total*	..	*13,619*	*12,912*	*707*	*831*	*12*	*1,714*	*44*	*10,367*	*651*
	Rural	..	*10,822*	*10,302*	*520*	*642*	*11*	*1,233*	*31*	*8,427*	*478*
	Urban	..	*2,797*	*2,610*	*187*	*189*	*1*	*481*	*13*	*1,940*	*173*
Aurangabad	Total	..	3,440	3,253	187	306	3	557	16	2,390	168
	Rural	..	*2,910*	*2,749*	*161*	*235*	*3*	*400*	*12*	*2,114*	*146*
	Urban	..	*530*	*504*	*26*	*71*	..	*157*	*4*	*276*	*22*
Parbhani	Total	..	1,966	1,872	94	96	..	209	7	1,567	87
	Rural	..	*1,479*	*1,440*	*39*	*83*	..	*181*	*1*	*1,176*	*38*
	Urban	..	*487*	*432*	*55*	*13*	..	*28*	*6*	*391*	*49*
Nanded	Total	..	1,171	1,100	71	32	..	70	..	998	71
	Rural	..	*883*	*823*	*60*	*21*	..	*46*	..	*756*	*60*
	Urban	..	*288*	*277*	*11*	*11*	..	*24*	..	*242*	*11*
Bidar	Total	..	2,279	2,132	147	83	3	166	8	1,883	136
	Rural	..	*1,681*	*1,584*	*97*	*33*	*2*	*63*	*5*	*1,488*	*90*
	Urban	..	*598*	*548*	*50*	*50*	*1*	*103*	*3*	*395*	*46*
Bhir	Total	..	2,276	2,181	95	188	4	351	8	1,642	83
	Rural	..	*1,845*	*1,784*	*61*	*186*	*4*	*348*	*8*	*1,250*	*49*
	Urban	..	*431*	*397*	*34*	*2*	..	*3*	..	*392*	*34*
Osmanabad	Total	..	2,487	2,374	113	126	2	361	5	1,887	106
	Rural	..	*2,024*	*1,922*	*102*	*84*	*2*	*195*	*5*	*1,643*	*95*
	Urban	..	*463*	*452*	*11*	*42*	..	*166*	..	*244*	*11*
South Hyderabad Division	*Total*	..	*58,115*	*55,214*	*2,901*	*445*	*51*	*3,144*	*221*	*51,625*	*2,629*
	Rural	..	*51,393*	*48,907*	*2,486*	*331*	*45*	*2,180*	*158*	*46,396*	*2,283*
	Urban	..	*6,722*	*6,307*	*415*	*114*	*6*	*964*	*63*	*5,229*	*346*
Hyderabad	Total	..	4,376	4,074	302	68	5	630	53	3,376	244
	Rural	..	*1,583*	*1,526*	*57*	*11*	*2*	*67*	*4*	*1,448*	*51*
	Urban	..	*2,793*	*2,548*	*245*	*57*	*3*	*563*	*49*	*1,928*	*193*
Mahbubnagar	Total	..	7,309	6,837	472	77	18	364	17	6,396	437
	Rural	..	*6,969*	*6,504*	*465*	*76*	*18*	*353*	*16*	*6,075*	*431*
	Urban	..	*340*	*333*	*7*	*1*	..	*11*	*1*	*321*	*6*
Raichur	Total	..	1,274	1,169	105	8	3	59	6	1,102	96
	Rural	..	*962*	*868*	*94*	*5*	*3*	*29*	*6*	*834*	*85*
	Urban	..	*312*	*301*	*11*	*3*	..	*30*	..	*268*	*11*
Gulbarga	Total	..	1,993	1,884	109	38	3	142	8	1,704	98
	Rural	..	*1,439*	*1,343*	*96*	*29*	*3*	*112*	*7*	*1,202*	*86*
	Urban	..	*554*	*541*	*13*	*9*	..	*30*	*1*	*502*	*12*
Adilabad	Total	..	4,706	4,488	218	67	1	137	21	4,284	196
	Rural	..	*4,418*	*4,206*	*212*	*66*	*1*	*128*	*21*	*4,012*	*190*
	Urban	..	*288*	*282*	*6*	*1*	..	*9*	..	*272*	*6*

TABLE B-III — Employers, Employees and Independent Workers in Industries and Services by Divisions and Sub-Divisions—(*Contd.*)

State and District		Total			Persons following the occupation as					
					Employers		Employees		Independent Workers	
		Persons	Males	Females	Males	Females	Males	Females	Males	Females
(1)		(2)	(3)	(4)	(5)	(6)	(7)	(8)	(9)	(10)
Nizamabad	Total ..	2,498	2,263	235	9	3	125	26	2,129	206
	Rural ..	*2,357*	*2,133*	*224*	*7*	*2*	*121*	*23*	*2,005*	*199*
	Urban ..	*141*	*130*	*11*	*2*	*1*	*4*	*3*	*124*	*7*
Medak	Total ..	3,097	2,902	195	2	..	161	24	2,739	171
	Rural ..	*2,683*	*2,523*	*160*	*2*	..	*131*	*16*	*2,390*	*144*
	Urban ..	*414*	*379*	*35*	..	..	*30*	*8*	*349*	*27*
Karimnagar	Total ..	11,354	10,871	483	58	8	267	24	10,546	451
	Rural ..	*10,881*	*10,445*	*436*	*58*	*8*	*253*	*24*	*10,134*	*404*
	Urban ..	*473*	*426*	*47*	..	..	*14*	..	*412*	*47*
Warangal	Total ..	8,532	8,250	282	92	2	892	32	7,266	248
	Rural ..	*7,708*	*7,445*	*263*	*52*	*2*	*641*	*31*	*6,752*	*230*
	Urban ..	*824*	*805*	*19*	*40*	..	*251*	*1*	*514*	*18*
Nalgonda	Total ..	12,976	12,476	500	26	8	867	10	12,088	482
	Rural ..	*12,393*	*11,914*	*479*	*25*	*6*	*345*	*10*	*11,544*	*463*
	Urban ..	*583*	*562*	*21*	*1*	*2*	*22*	..	*539*	*19*
DIVISION 3—PROCESSING AND MANUFACTURE—METALS, CHEMICALS AND PRODUCTS THEREOF										
Hyderabad State	**Total ..**	**44,107**	**43,078**	**1,029**	**1,152**	**61**	**17,899**	**309**	**24,027**	**659**
	Rural ..	*19,609*	*19,023*	*586*	*477*	*53*	*1,862*	*43*	*16,684*	*490*
	Urban ..	*24,498*	*24,055*	*443*	*675*	*8*	*16,037*	*266*	*7,343*	*169*
North Hyderabad Division	*Total ..*	*6,786*	*6,592*	*194*	*434*	*7*	*1,128*	*16*	*5,030*	*171*
	Rural ..	*4,622*	*4,473*	*149*	*283*	*6*	*555*	*12*	*3,635*	*131*
	Urban ..	*2,164*	*2,119*	*45*	*151*	*1*	*573*	*4*	*1,395*	*40*
Aurangabad	Total ..	1,760	1,719	41	167	1	488	6	1,119	34
	Rural ..	*1,197*	*1,163*	*34*	*112*	*1*	*182*	*4*	*869*	*29*
	Urban ..	*563*	*556*	*7*	*55*	..	*251*	*2*	*250*	*5*
Parbhani	Total ..	974	953	21	50	..	161	2	742	19
	Rural ..	*555*	*538*	*17*	*30*	..	*60*	*2*	*448*	*15*
	Urban ..	*419*	*415*	*4*	*20*	..	*101*	..	*294*	*4*
Nanded	Total ..	1,068	1,084	84	88	..	94	..	902	84
	Rural ..	*739*	*707*	*32*	*14*	..	*29*	..	*664*	*32*
	Urban ..	*329*	*327*	*2*	*24*	..	*65*	..	*238*	*2*
Bidar	Total ..	1,046	1,019	27	56	1	104	1	859	25
	Rural ..	*735*	*716*	*19*	*35*	..	*45*	..	*636*	*19*
	Urban ..	*311*	*303*	*8*	*21*	*1*	*59*	*1*	*223*	*6*
Bhir	Total ..	999	978	26	56	3	175	3	742	20
	Rural ..	*782*	*761*	*21*	*55*	*3*	*173*	*3*	*533*	*15*
	Urban ..	*217*	*212*	*5*	*1*	..	*2*	..	*209*	*5*
Osmanabad	Total ..	939	894	45	67	2	161	4	666	39
	Rural ..	*614*	*588*	*26*	*37*	*2*	*66*	*3*	*485*	*21*
	Urban ..	*325*	*306*	*19*	*30*	..	*95*	*1*	*181*	*18*
South Hyderabad Division	*Total ..*	*37,321*	*36,486*	*835*	*718*	*54*	*16,771*	*293*	*18,997*	*488*
	Rural ..	*14,987*	*14,550*	*437*	*194*	*47*	*1,307*	*31*	*13,049*	*359*
	Urban ..	*22,334*	*21,936*	*398*	*524*	*7*	*15,464*	*262*	*5,948*	*129*

TABLE B-III — Employers, Employees and Independent Workers in Industries and Services by Divisions and Sub-Divisions—(*Contd.*)

State and District		Total			Persons following the occupation as					
					Employers		Employees		Independent Workers	
		Persons	Males	Females	Males	Females	Males	Females	Males	Females
(1)		(2)	(3)	(4)	(5)	(6)	(7)	(8)	(9)	(10)
Hyderabad	Total ..	18,380	18,054	326	415	6	14,156	237	3,483	83
	Rural ..	*888*	*874*	*14*	*19*	*2*	*355*	*1*	*500*	*11*
	Urban ..	*17,492*	*17,180*	*312*	*396*	*4*	*13,801*	*236*	*2,983*	*72*
Mahbubnagar	Total ..	1,507	1,471	36	40	8	114	..	1,317	28
	Rural ..	*1,268*	*1,234*	*34*	*29*	*8*	*73*	..	*1,132*	*26*
	Urban ..	*239*	*237*	*2*	*11*	..	*41*	..	*185*	*2*
Raichur	Total ..	1,477	1,461	16	17	..	443	..	1,001	16
	Rural ..	*647*	*639*	*8*	*13*	..	*35*	..	*591*	*8*
	Urban ..	*830*	*822*	*8*	*4*	..	*408*	..	*410*	*8*
Gulbarga	Total ..	1,527	1,457	70	43	..	217	18	1,197	52
	Rural ..	*697*	*644*	*53*	*12*	..	*28*	*13*	*604*	*40*
	Urban ..	*830*	*813*	*17*	*31*	..	*189*	*5*	*593*	*12*
Adilabad	Total ..	2,033	1,997	36	36	1	546	15	1,415	20
	Rural ..	*1,672*	*1,642*	*30*	*27*	*1*	*354*	*12*	*1,261*	*17*
	Urban ..	*361*	*355*	*6*	*9*	..	*192*	*3*	*154*	*3*
Nizamabad	Total ..	1,525	1,472	53	25	10	283	2	1,164	41
	Rural ..	*1,051*	*1,005*	*46*	*9*	*10*	*96*	*1*	*900*	*35*
	Urban ..	*474*	*467*	*7*	*16*	..	*187*	*1*	*264*	*6*
Medak	Total ..	1,503	1,455	48	26	7	82	1	1,347	40
	Rural ..	*1,170*	*1,130*	*40*	*16*	*7*	*53*	..	*1,061*	*33*
	Urban ..	*333*	*325*	*8*	*10*	..	*29*	*1*	*286*	*7*
Karimnagar	Total ..	3,649	3,549	100	37	8	203	4	3,309	88
	Rural ..	*3,354*	*3,260*	*94*	*32*	*8*	*147*	*4*	*3,081*	*82*
	Urban ..	*295*	*289*	*6*	*5*	..	*56*	..	*228*	*6*
Warangal	Total ..	2,754	2,687	67	40	1	660	16	1,987	50
	Rural ..	*1,650*	*1,605*	*45*	*8*	*1*	*133*	..	*1,464*	*44*
	Urban ..	*1,104*	*1,082*	*22*	*32*	..	*527*	*16*	*523*	*6*
Nalgonda	Total ...	2,966	2,883	83	39	13	67	..	2,777	70
	Rural ..	*2,590*	*2,517*	*73*	*29*	*10*	*33*	..	*2,455*	*63*
	Urban ..	*376*	*366*	*10*	*10*	*3*	*34*	..	*322*	*7*
SUB-DIVISION 3.0—MANUFACTURE OF METAL PRODUCTS OTHERWISE UNCLASSIFIED										
Hyderabad State	**Total ..**	**28,114**	**27,423**	**691**	**774**	**56**	**5,282**	**117**	**21,367**	**518**
	Rural ..	*17,836*	*17,359*	*477*	*452*	*53*	*898*	*18*	*16,009*	*406*
	Urban ..	*10,278*	*10,064*	*214*	*322*	*3*	*4,384*	*99*	*5,358*	*112*
North Hyderabad Division	*Total ..*	*6,057*	*5,883*	*174*	*378*	*6*	*837*	*14*	*4,668*	*154*
	Rural ..	*4,389*	*4,251*	*138*	*271*	*6*	*522*	*12*	*3,458*	*120*
	Urban ..	*1,668*	*1,632*	*36*	*107*	..	*315*	*2*	*1,210*	*34*
Aurangabad	Total ..	1,506	1,471	35	139	1	329	5	1,003	29
	Rural ..	*1,105*	*1,075*	*30*	*105*	*1*	*169*	*4*	*801*	*25*
	Urban ..	*401*	*396*	*5*	*34*	..	*160*	*1*	*202*	*4*
Parbhani	Total ..	832	812	20	42	..	76	2	694	18
	Rural ..	*530*	*513*	*17*	*29*	..	*54*	*2*	*430*	*15*
	Urban ..	*302*	*299*	*3*	*13*	..	*22*	..	*264*	*3*

TABLE B–III — Employers, Employees and Independent Workers in Industries and Services by Divisions and Sub-Divisions—(*Contd.*)

State and District			Total			Persons following the occupation as					
						Employers		Employees		Independent Workers	
			Persons	Males	Females	Males	Females	Males	Females	Males	Females
(1)			(2)	(3)	(4)	(5)	(6)	(7)	(8)	(9)	(10)
Nanded	Total	..	968	936	32	32	..	60	..	844	32
	Rural	..	*695*	*665*	*30*	*14*	..	*29*	..	*622*	*30*
	Urban	..	*273*	*271*	*2*	*18*	..	*31*	..	*222*	*2*
Bidar	Total		946	926	20	50	..	73	..	803	20
	Rural	..	*714*	*699*	*15*	*35*	..	*44*	..	*620*	*15*
	Urban	..	*232*	*227*	*5*	*15*	..	*29*	..	*183*	*5*
Bhir	Total	..	918	896	22	52	3	166	3	678	16
	Rural	..	*743*	*723*	*20*	*51*	*3*	*166*	*3*	*506*	*14*
	Urban	..	*175*	*173*	*2*	*1*	..	..	..	*172*	*2*
Osmanabad	Total	..	887	842	45	63	2	133	4	646	39
	Rural	..	*602*	*576*	*26*	*37*	*2*	*60*	*3*	*479*	*21*
	Urban	..	*285*	*266*	*19*	*26*	..	*73*	*1*	*167*	*18*
South Hyderabad Division	*Total*		*22,057*	*21,540*	*517*	*396*	*50*	*4,445*	*103*	*16,699*	*364*
	Rural	..	*13,447*	*13,108*	*339*	*181*	*47*	*376*	*6*	*12,551*	*286*
	Urban	..	*8,610*	*8,432*	*178*	*215*	*3*	*4,069*	*97*	*4,148*	*78*
Hyderabad	Total	..	6,062	5,920	142	153	2	3,770	96	1,997	44
	Rural	..	*528*	*518*	*10*	*12*	*2*	*51*	*1*	*455*	*7*
	Urban	..	*5,534*	*5,402*	*132*	*141*	..	*3,719*	*95*	*1,542*	*37*
Mahbubnagar	Total	..	1,327	1,303	24	39	8	67	..	1,197	16
	Rural	..	*1,150*	*1,126*	*24*	*29*	*8*	*51*	..	*1,046*	*16*
	Urban	..	*177*	*177*	..	*10*	..	*16*	..	*151*	..
Raichur	Total	..	978	966	12	15	..	26	..	925	12
	Rural	..	*617*	*609*	*8*	*13*	..	*18*	..	*578*	*8*
	Urban	..	*361*	*357*	*4*	*2*	..	*8*	..	*347*	*4*
Gulbarga	Total	..	1,214	1,186	28	34	..	92	..	1,060	28
	Rural	..	*597*	*578*	*19*	*12*	..	*15*	..	*551*	*19*
	Urban	..	*617*	*608*	*9*	*22*	..	*77*	..	*509*	*9*
Adilabad	Total	..	1,606	1,585	21	34	1	157	2	1,394	18
	Rural	..	*1,345*	*1,328*	*17*	*27*	*1*	*55*	*1*	*1,246*	*15*
	Urban	..	*261*	*257*	*4*	*7*	..	*102*	*1*	*148*	*3*
Nizamabad	Total	..	1,268	1,225	43	14	10	124	1	1,087	32
	Rural	..	*965*	*928*	*37*	*8*	*10*	*53*	*1*	*867*	*26*
	Urban	..	*303*	*297*	*6*	*6*	..	*71*	..	*220*	*6*
Medak	Total	..	1,413	1,373	40	23	7	45	1	1,305	32
	Rural	..	*1,126*	*1,093*	*33*	*14*	*7*	*33*	..	*1,046*	*26*
	Urban	..	*287*	*280*	*7*	*9*	..	*12*	*1*	*259*	*6*
Karimnagar	Total	..	3,347	3,264	83	35	8	71	3	3,158	72
	Rural	..	*3,140*	*3,058*	*82*	*32*	*8*	*66*	*3*	*2,960*	*71*
	Urban	..	*207*	*206*	*1*	*3*	..	*5*	..	*198*	*1*
Warangal	Total	..	1,981	1,938	43	16	1	65	..	1,857	42
	Rural	..	*1,462*	*1,424*	*38*	*5*	*1*	*18*	..	*1,401*	*37*
	Urban	..	*519*	*514*	*5*	*11*	..	*47*	..	*456*	*5*
Nalgonda	Total	..	2,861	2,780	81	33	13	28	..	2,719	68
	Rural	..	*2,517*	*2,446*	*71*	*29*	*10*	*16*	..	*2,401*	*61*
	Urban	..	*344*	*334*	*10*	*4*	*3*	*12*	..	*318*	*7*

TABLE B-III — Employers, Employees and Independent Workers in Industries and Services by Divisions and Sub-Divisions—(*Contd.*)

State and District			Total			Persons following the occupation as					
						Employers		Employees		Independent Workers	
			Persons	Males	Females	Males	Females	Males	Females	Males	Females
(1)			(2)	(3)	(4)	(5)	(6)	(7)	(8)	(9)	(10)
Sub-Division 3.1—Iron and steel (Basic Manufacture)											
Hyderabad State	**Total**	..	**5**	**5**	..	..	..	**5**	..	..	..
	Rural	..	..	..	..	..	..	..	..	..	..
	Urban	..	*5*	*5*	..	..	..	*5*	..	..	..
North Hyderabad Division	*Total*	..	*3*	*3*	..	..	..	*3*	..	..	..
	Rural	..	..	..	..	..	..	..	..	..	..
	Urban	..	*3*	*3*	..	..	..	*3*	..	..	..
Parbhani	Total	..	3	3	..	..	..	3	..	..	..
	Rural	..	..	..	..	..	..	..	..	..	..
	Urban	..	*3*	*3*	..	..	..	*3*	..	..	..
South Hyderabad Division	*Total*	..	*2*	*2*	..	..	..	*2*	..	..	..
	Rural	..	..	..	..	..	..	..	..	..	..
	Urban	..	*2*	*2*	..	..	..	*2*	..	..	..
Warangal	Total	..	2	2	..	..	..	2	..	..	..
	Rural	..	..	..	..	..	..	..	..	..	..
	Urban	..	*2*	*2*	..	..	..	*2*	..	..	..
Sub-Division 3.2—Non-Ferrous Metals (Basic Manufacture)											
Hyderabad State	**Total**	..	..	..	..	..	..	..	..	..	..
Sub-Division 3.3— Transport Equipment											
Hyderabad State	**Total**	..	**10,371**	**10,307**	**64**	**233**	..	**8,566**	**49**	**1,508**	**15**
	Rural	..	*689*	*683*	*6*	*15*	..	*412*	*1*	*256*	*5*
	Urban	..	*9,682*	*9,624*	*58*	*218*	..	*8,154*	*48*	*1,252*	*10*
North Hyderabad Division	*Total*	..	*459*	*456*	*3*	*40*	..	*179*	*1*	*237*	*2*
	Rural	..	*169*	*167*	*2*	*12*	..	*17*	..	*138*	*2*
	Urban	..	*290*	*289*	*1*	*28*	..	*162*	*1*	*99*	..
Aurangabad	Total	..	162	160	2	19	..	58	1	88	1
	Rural	..	*76*	*75*	*1*	*7*	..	*10*	..	*58*	*1*
	Urban	..	*86*	*85*	*1*	*12*	..	*43*	*1*	*30*	..
Parbhani	Total	..	98	98	..	8	..	68	..	27	..
	Rural	..	*19*	*19*	..	*1*	..	*1*	..	*17*	..
	Urban	..	*74*	*74*	..	*2*	..	*62*	..	*10*	..
Nanded	Total	..	68	68	..	5	..	16	..	47	..
	Rural	..	*34*	*34*	..	..	..	..	..	*34*	..
	Urban	..	*34*	*34*	..	*5*	..	*16*	..	*13*	..
Bidar	Total	..	51	51	..	5	..	21	..	25	..
	Rural	..	*6*	*6*	..	..	..	..	..	*6*	..
	Urban	..	*45*	*45*	..	*5*	..	*21*	..	*19*	..
Bhir	Total	..	50	49	1	4	..	6	..	39	1
	Rural	..	*31*	*30*	*1*	*4*	..	*6*	..	*20*	*1*
	Urban	..	*19*	*19*	..	..	..	..	..	*19*	..
Osmanabad	Total	..	35	35	..	4	..	20	..	11	..
	Rural	..	*3*	*3*	..	..	..	..	..	*3*	..
	Urban	..	*32*	*32*	..	*4*	..	*20*	..	*8*	..

TABLE B-III — Employers, Employees and Independent Workers in Industries and Services by Divisions and Sub-Divisions—(*Contd.*)

State and District			Total			Persons following the occupation as					
						Employers		Employees		Independent Workers	
			Persons	Males	Females	Males	Females	Males	Females	Males	Females
(1)			(2)	(3)	(4)	(5)	(6)	(7)	(8)	(9)	(10)
South Hyderabad Division	*Total*	..	*9,912*	*9,851*	*61*	*193*	..	*8,387*	*48*	*1,271*	*13*
	Rural	..	*520*	*516*	*4*	*3*	..	*395*	*1*	*118*	*3*
	Urban	..	*9,392*	*9,335*	*57*	*190*	..	*7,992*	*47*	*1,153*	*10*
Hyderabad	Total	..	8,840	8,789	51	168	..	7,618	44	1,003	7
	Rural	..	*314*	*313*	*1*	*3*	..	*276*	..	*34*	*1*
	Urban	..	*8,526*	*8,476*	*50*	*165*	..	*7,342*	*44*	*969*	*6*
Mahbubnagar	Total	..	81	81	..	1	..	34	..	46	..
	Rural	..	*40*	*40*	..	..	..	*13*	..	*27*	..
	Urban	..	*41*	*41*	..	*1*	..	*21*	..	*19*	..
Raichur	Total	..	131	130	1	2	..	79	..	49	1
	Rural	..	*7*	*7*	..	..	..	*4*	..	*3*	..
	Urban	..	*124*	*123*	*1*	*2*	..	*75*	..	*46*	*1*
Gulbarga	Total	..	129	124	5	2	..	76	2	46	3
	Rural	..	*16*	*16*	..	..	..	*6*	..	*10*	..
	Urban	..	*113*	*108*	*5*	*2*	..	*70*	*2*	*36*	*3*
Adilabad	Total	..	62	62	..	1	..	54	..	7	..
	Rural	..	*10*	*10*	..	..	..	*7*	..	*3*	..
	Urban	..	*52*	*52*	..	*1*	..	*47*	..	*4*	..
Nizamabad	Total	..	94	93	1	4	..	53	..	36	1
	Rural	..	*14*	*13*	*1*	..	..	*6*	..	*7*	*1*
	Urban	..	*80*	*80*	..	*4*	..	*47*	..	*29*	..
Medak	Total	..	35	35	..	1	..	23	..	11	..
	Rural	..	*10*	*10*	..	..	..	*8*	..	*2*	..
	Urban	..	*25*	*25*	..	*1*	..	*15*	..	*9*	..
Karimnagar	Total	..	44	43	1	2	..	34	1	7	..
	Rural	..	*4*	*3*	*1*	..	..	*3*	*1*	..	..
	Urban	..	*40*	*40*	..	*2*	..	*31*	..	*7*	..
Warangal	Total	..	447	446	1	9	..	387	1	50	..
	Rural	..	*75*	*75*	..	..	..	*58*	..	*17*	..
	Urban	..	*372*	*371*	*1*	*9*	..	*329*	*1*	*33*	..
Nalgonda	Total	..	49	48	1	3	..	29	..	16	1
	Rural	..	*30*	*29*	*1*	..	..	*14*	..	*15*	*1*
	Urban	..	*19*	*19*	..	*3*	..	*15*	..	*1*	..

SUB-DIVISION 3.4—ELECTRICAL MACHINERY, APPARATUS, APPLIANCES AND SUPPLIES

Hyderabad State	Total	..	709	706	3	12	..	561	1	133	2
	Rural	..	*60*	*60*	..	..	..	*60*	..	..	..
	Urban	..	*649*	*646*	*3*	*12*	..	*501*	*1*	*133*	*2*
North Hyderabad Division	*Total*	..	*8*	*7*	*1*	*2*	..	*3*	..	*2*	*1*
	Rural	..	..	..	..	..	..	..	..	..	..
	Urban	..	*8*	*7*	*1*	*2*	..	*3*	..	*2*	*1*
Aurangabad	Total	..	6	5	1	2	..	3	..	..	1
	Rural	..	..	..	..	..	..	..	..	..	..
	Urban	..	*6*	*5*	*1*	*2*	..	*3*	..	..	*1*

TABLE B-III — Employers, Employees and Independent Workers in Industries and Services by Divisions and Sub-Divisions—(*Contd.*)

State and District			Total			Persons following the occupation as					
						Employers		Employees		Independent Workers	
			Persons	Males	Females	Males	Females	Males	Females	Males	Females
(1)			(2)	(3)	(4)	(5)	(6)	(7)	(8)	(9)	(10)
Bhir	Total	..	2	2	..	..	..	..	..	2	..
	Rural	..	..	..	..	..	..	..	..	..	..
	Urban	..	*2*	*2*	..	..	..	..	..	*2*	..
South Hyderabad Division	*Total*	..	*701*	*699*	*2*	*10*	..	*558*	*1*	*131*	*1*
	Rural	..	*60*	*60*	..	..	..	*60*	..	..	..
	Urban	..	*641*	*639*	*2*	*10*	..	*498*	*1*	*131*	*1*
Hyderabad	Total	..	607	605	2	9	..	476	1	120	1
	Rural	..	*1*	*1*	..	..	..	*1*	..	..	..
	Urban	..	*606*	*604*	*2*	*9*	..	*475*	*1*	*120*	*1*
Mahbubnagar	Total	..	4	4	..	..	..	1	..	3	..
	Rural	..	*1*	*1*	..	..	..	*1*	..	..	..
	Urban	..	*3*	*3*	..	..	..	..	..	*3*	..
Raichur	Total	..	1	1	..	..	..	..	..	1	..
	Rural	..	..	..	..	..	..	..	..	..	..
	Urban	..	*1*	*1*	..	..	..	..	..	*1*	..
Gulbarga	Total	..	1	1	..	..	..	1	..	..	..
	Rural	..	..	..	..	..	..	..	..	..	..
	Urban	..	*1*	*1*	..	..	..	*1*	..	..	..
Adilabad	Total	..	2	2	..	..	..	2	..	..	..
	Rural	..	*2*	*2*	..	..	..	*2*	..	..	..
	Urban	..	..	..	..	..	..	..	..	..	..
Nizamabad	Total	..	15	15	..	1	..	8	..	6	..
	Rural	..	..	..	..	..	..	..	..	..	..
	Urban	..	*15*	*15*	..	*1*	..	*8*	..	*6*	..
Karimnagar	Total	..	57	57	..	..	..	57	..	..	..
	Rural	..	*55*	*55*	..	..	..	*55*	..	..	..
	Urban	..	*2*	*2*	..	..	..	*2*	..	..	..
Warangal	Total	..	14	14	..	..	..	13	..	1	
	Rural	..	*1*	*1*	..	..	..	*1*	..	..	
	Urban	..	*13*	*13*	..	..	..	*12*	..	*1*	..

SUB-DIVISION 3.5—MACHINERY (OTHER THAN ELECTRICAL MACHINERY) INCLUDING ENGINEERING WORKSHOPS

Hyderabad State	Total	..	2,682	2,666	16	47	1	2,249	10	370	5
	Rural	..	*312*	*310*	*2*	*8*	..	*274*	*1*	*28*	*1*
	Urban	..	*2,370*	*2,356*	*14*	*39*	*1*	*1,975*	*9*	*342*	*4*
North Hyderabad Division	*Total*	..	*105*	*105*	..	*2*	..	*56*	..	*47*	..
	Rural	..	*21*	*21*	..	..	..	*15*	..	*6*	..
	Urban	..	*84*	*84*	..	*2*	..	*41*	..	*41*	..
Aurangabad	Total	..	39	39	..	1	..	23	..	15	..
	Rural	..	*4*	*4*	..	..	..	*3*	..	*1*	..
	Urban	..	*35*	*35*	..	*1*	..	*20*	..	*14*	..
Parbhani	Total	..	19	19	..	..	..	7	..	12	..
	Rural	..	*6*	*6*	..	..	..	*5*	..	*1*	..
	Urban	..	*13*	*13*	..	..	..	*2*	..	*11*	..

TABLE B-III — Employers, Employees and Independent Workers in Industries and Services by Divisions and Sub-Divisions—(*Contd.*)

State and District		Total			Persons following the occupation as					
					Employers		Employees		Independent Workers	
		Persons	Males	Females	Males	Females	Males	Females	Males	Females
(1)		(2)	(3)	(4)	(5)	(6)	(7)	(8)	(9)	(10)
Nanded	Total	16	16	..	..	..	13	..	3	..
	Rural	*1*	*1*	..	..	..	..	..	*1*	..
	Urban	*15*	*15*	..	..	..	*13*	..	*2*	..
Bidar	Total	5	5	..	1	..	2	..	2	..
	Rural	..	..	..	..	..	..	..	..	..
	Urban	*5*	*5*	..	*1*	..	*2*	..	*2*	..
Bhir	Total	13	13	..	..	..	3	..	10	..
	Rural	*4*	*4*	..	..	..	*1*	..	*3*	..
	Urban	*9*	*9*	..	..	..	*2*	..	*7*	..
Osmanabad	Total	13	13	..	..	..	8	..	5	..
	Rural	*6*	*6*	..	..	..	*6*	..	..	..
	Urban	*7*	*7*	..	..	..	*2*	..	*5*	..
South Hyderabad Division	*Total*	*2,577*	*2,561*	*16*	*45*	*1*	*2,193*	*10*	*323*	*5*
	Rural	*291*	*289*	*2*	*8*	..	*259*	*1*	*22*	*1*
	Urban	*2,286*	*2,272*	*14*	*37*	*1*	*1,934*	*9*	*301*	*4*
Hyderabad	Total	1,787	1,774	13	35	1	1,505	9	234	3
	Rural	*23*	*23*	..	*4*	..	*17*	..	*2*	..
	Urban	*1,764*	*1,751*	*13*	*31*	*1*	*1,488*	*9*	*232*	*3*
Mahbubnagar	Total	21	21	..	..	..	9	..	12	..
	Rural	*10*	*10*	..	..	..	*6*	..	*4*	..
	Urban	*11*	*11*	..	..	..	*3*	..	*8*	..
Raichur	Total	330	330	..	..	..	324	..	6	..
	Rural	*13*	*13*	..	..	..	*9*	..	*4*	..
	Urban	*317*	*317*	..	..	..	*315*	..	*2*	..
Gulbarga	Total	50	50	..	2	..	23	..	25	..
	Rural	*5*	*5*	..	..	..	*5*	..	..	..
	Urban	*45*	*45*	..	*2*	..	*18*	..	*25*	..
Adilabad	Total	149	148	1	..	..	148	1	..	..
	Rural	*107*	*106*	*1*	..	..	*106*	*1*	..	..
	Urban	*42*	*42*	..	..	..	*42*	..	..	..
Nizamabad	Total	55	55	..	1	..	50	..	4	..
	Rural	*38*	*38*	..	*1*	..	*37*	..	..	..
	Urban	*17*	*17*	..	..	..	*13*	..	*4*	..
Medak	Total	18	12	1	1	..	2	..	9	1
	Rural	*6*	*6*	..	*1*	..	*2*	..	*3*	..
	Urban	*7*	*6*	*1*	..	..	..	..	*6*	*1*
Karimnagar	Total	42	41	1	..	..	35	..	6	1
	Rural	*23*	*22*	*1*	..	..	*19*	..	*3*	*1*
	Urban	*19*	*19*	..	..	..	*16*	..	*3*	..
Warangal	Total	115	115	..	5	..	87	..	23	..
	Rural	*62*	*62*	..	2	..	*55*	..	*5*	..
	Urban	*53*	*53*	..	*3*	..	*32*	..	*18*	..
Nalgonda	Total	15	15	..	1	..	10	..	4	..
	Rural	*4*	*4*	..	..	..	*3*	..	*1*	..
	Urban	*11*	*11*	..	*1*	..	*7*	..	*3*	..

TABLE B-III — Employers, Employees and Independent Workers in Industries and Services by Divisions and Sub-Divisions—(*Contd.*)

State and District		Total			Persons following the occupation as					
					Employers		Employees		Independent Workers	
		Persons	Males	Females	Males	Females	Males	Females	Males	Females
(1)		(2)	(3)	(4)	(5)	(6)	(7)	(8)	(9)	(10)
Sub-Division 3.6—Basic Industrial Chemicals, Fertilisers and Power Alcohol										
Hyderabad State	Total	489	427	62	10	..	301	35	116	27
	Rural	*288*	*243*	*45*	..	..	*187*	*23*	*56*	*22*
	Urban	*201*	*184*	*17*	*10*	..	*114*	*12*	*60*	*5*
North Hyderabad Division	*Total*	*34*	*27*	*7*	*1*	..	..	*1*	*26*	*6*
	Rural	*14*	*10*	*4*	..	..	..	..	*10*	*4*
	Urban	*20*	*17*	*3*	*1*	..	..	*1*	*16*	*2*
Aurangabad	Total	2	2	..	..	..	..	..	2	..
	Rural	..	..	..	..	..	..	..	..	..
	Urban	*2*	*2*	..	..	..	..	..	*2*	..
Nanded	Total	1	1	..	1	..	..	..	..	..
	Rural	..	..	..	..	..	..	..	..	..
	Urban	*1*	*1*	..	*1*	..	..	..	..	..
Bidar	Total	19	14	5	..	..	..	1	14	4
	Rural	*10*	*6*	*4*	..	..	..	..	*6*	*4*
	Urban	*9*	*8*	*1*	..	..	..	*1*	*8*	..
Bhir	Total	11	9	2	..	..	..	..	9	2
	Rural	*4*	*4*	..	..	..	..	..	*4*	..
	Urban	*7*	*5*	*2*	..	..	..	..	*5*	*2*
Osmanabad	Total	1	1	..	..	..	..	..	1	..
	Rural	..	..	..	..	..	..	..	..	..
	Urban	*1*	*1*	..	..	..	..	..	*1*	..
South Hyderabad Division	*Total*	*455*	*400*	*55*	*9*	..	*301*	*34*	*90*	*21*
	Rural	*274*	*233*	*41*	..	..	*187*	*23*	*46*	*18*
	Urban	*181*	*167*	*14*	*9*	..	*114*	*11*	*44*	*3*
Hyderabad	Total	74	71	3	1	..	54	1	16	2
	Rural	*2*	*2*	..	..	..	*2*	..	..	..
	Urban	*72*	*69*	*3*	*1*	..	*52*	*1*	*16*	*2*
Mahbubnagar	Total	1	1	..	..	..	..	..	1	..
	Rural	..	..	..	..	..	..	..	..	..
	Urban	*1*	*1*	..	..	..	..	..	*1*	..
Raichur	Total	9	9	..	..	..	..	..	9	..
	Rural	*6*	*6*	..	..	..	..	..	*6*	..
	Urban	*3*	*3*	..	..	..	..	..	*3*	..
Gulbarga	Total	96	65	31	2	..	10	13	53	18
	Rural	*72*	*41*	*31*	..	..	*2*	*13*	*39*	*18*
	Urban	*24*	*24*	..	*2*	..	*8*	..	*14*	..
Adilabad	Total	199	187	12	1	..	184	12	2	..
	Rural	*193*	*183*	*10*	..	..	*183*	*10*	..	..
	Urban	*6*	*4*	*2*	*1*	..	*1*	*2*	*2*	..
Nizamabad	Total	43	43	1	4	..	39	1	..	..
	Rural	..	..	..	..	..	..	..	..	..
	Urban	*43*	*43*	*1*	*4*	..	*39*	*1*	..	..

TABLE B-III — Employers, Employees and Independent Workers in Industries and Services by Divisions and Sub-Divisions—(*Contd.*)

State and District			Total			Persons following the occupation as					
						Employers		Employees		Independent Workers	
			Persons	Males	Females	Males	Females	Males	Females	Males	Females
(1)			(2)	(3)	(4)	(5)	(6)	(7)	(8)	(9)	(10)
Medak	Total	..	1	1	..	..	..	..	..	1	..
	Rural	..	*1*	*1*	..	..	..	..	..	*1*	..
	Urban	..	..	..	..	..	..	..	..	..	..
Warangal	Total	..	31	23	8	1	..	14	7	8	1
	Rural	..	..	..	..	..	..	..	..	..	..
	Urban	..	*31*	*23*	*8*	*1*	..	*14*	*7*	*8*	*1*
SUB-DIVISION 3.7—MEDICAL AND PHARMACEUTICAL PREPARATIONS											
Hyderabad State	Total	..	486	451	35	10	1	286	11	155	23
	Rural	..	*138*	*118*	*20*	..	..	*3*	..	*115*	*20*
	Urban	..	*348*	*333*	*15*	*10*	*1*	*283*	*11*	*40*	*3*
North Hyderabad Division	*Total*	..	*19*	*16*	*3*	..	..	*1*	..	*15*	*3*
	Rural	..	*15*	*12*	*3*	..	..	*1*	..	*11*	*3*
	Urban	..	*4*	*4*	..	..	..	..	..	*4*	..
Aurangabad	Total	..	18	10	8	..	..	..	..	10	3
	Rural	..	*12*	*9*	*3*	..	..	..	..	*9*	*3*
	Urban	..	*1*	*1*	..	..	..	..	..	*1*	..
Parbhani	Total	..	1	1	..	..	..	..	..	1	..
	Rural	..	..	..	..	..	..	..	..	..	..
	Urban	..	*1*	*1*	..	..	..	..	..	*1*	..
Nanded	Total	..	2	2	..	..	..	..	..	2	..
	Rural	..	*2*	*2*	..	..	..	..	..	*2*	..
	Urban	..	..	..	..	..	..	..	..	..	..
Bidar	Total	..	3	3	..	..	..	1	..	2	..
	Rural	..	*1*	*1*	..	..	..	*1*	..	..	..
	Urban	..	*2*	*2*	..	..	..	..	..	*2*	..
South Hyderabad Divison	*Total*	..	*467*	*435*	*32*	*10*	*1*	*285*	*11*	*140*	*20*
	Rural	..	*123*	*106*	*17*	..	..	*2*	..	*104*	*17*
	Urban	..	*344*	*329*	*15*	*10*	*1*	*283*	*11*	*36*	*3*
Hyderabad	Total	..	337	322	15	9	1	282	11	81	3
	Rural	..	*3*	*3*	..	..	..	*1*	..	*2*	..
	Urban	..	*334*	*319*	*15*	*9*	*1*	*281*	*11*	*29*	*3*
Mahbubnagar	Total	..	17	10	7	..	..	..	..	10	7
	Rural	..	*17*	*10*	*7*	..	..	..	..	*10*	*7*
	Urban	..	..	..	..	..	..	..	..	..	..
Gulbarga	Total	..	3	3							
	Rural	..	*1*	*1*	..	..	..	1	..	2	..
	Urban	..	*2*	*2*	..	..	..	..	..	*1*	..
								1	..	*1*	..
Adilabad	Total	..	3	3	..	..	..	1	..	2	..
	Rural	..	*3*	*3*	..	..	..	*1*	..	*2*	..
	Urban	..	..	..	..	..	..	..	..	..	..
Nizamabad	Total	..	20	20	5	..	..	..	..	20	5
	Rural	..	*19*	*19*	*5*	..	..	..	..	*19*	*5*
	Urban	..	*1*	*1*	..	..	..	..	..	*1*	..

TABLE B-III — Employers, Employees and Independent Workers in Industries and Services by Divisions and Sub-Divisions—(*Contd.*)

State and District			Total			Persons following the occupation as					
						Employers		Employees		Independent Workers	
			Persons	Males	Females	Males	Females	Males	Females	Males	Females
(1)			(2)	(3)	(4)	(5)	(6)	(7)	(8)	(9)	(10)
Medak	Total	..	7	7	5	..	..	..	..	7	5
	Rural	..	*2*	*2*	*5*	..	..	..	..	*2*	*5*
	Urban	..	*5*	*5*	..	..	..	..	..	*5*	..
Karimnagar	Total	..	6	6	..	..	..	1	..	5	..
	Rural	..	*5*	*5*	..	..	..	..	..	*5*	..
	Urban	..	*1*	*1*	..	..	..	*1*	..	..	..
Warangal	Total	..	27	27	..	1	..	..	..	26	..
	Rural	..	*26*	*26*	..	..	..	..	..	*26*	..
	Urban	..	*1*	*1*	..	*1*	..	..	..	..	..
Nalgonda	Total	..	37	37	..	..	..	..	..	37	..
	Rural	..	*37*	*37*	..	..	..	..	..	*37*	..
	Urban	..	..	..	..	..	..	..	..	..	..
SUB-DIVISION 3.8—MANUFACTURE OF CHEMICAL PRODUCTS OTHERWISE UNCLASSIFIED											
Hyderabad State	Total	..	1,251	1,093	158	66	3	649	86	378	69
	Rural	..	*286*	*250*	*36*	*2*	..	*28*	..	*220*	*36*
	Urban	..	*965*	*843*	*122*	*64*	*3*	*621*	*86*	*158*	*33*
North Hyderabad Division	*Total*	..	*101*	*95*	*6*	*11*	*1*	*49*	..	*35*	*5*
	Rural	..	*14*	*12*	*2*	..	..	..	..	*12*	*2*
	Urban	..	*87*	*83*	*4*	*11*	*1*	*49*	..	*23*	*3*
Aurangabad	Total	..	32	32	..	6	..	25	..	1	..
	Rural	..	..	..	..	..	..	..	..	..	..
	Urban	..	*32*	*32*	..	*6*	..	*25*	..	*1*	..
Parbhani	Total	..	26	25	1	5	..	12	..	8	1
	Rural	..	..	..	..	..	..	..	..	..	..
	Urban	..	*26*	*25*	*1*	*5*	..	*12*	..	*8*	*1*
Nanded	Total	..	13	11	2	..	..	5	..	6	2
	Rural	..	*7*	*5*	*2*	..	..	..	..	*5*	*2*
	Urban	..	*6*	*6*	..	..	..	*5*	..	*1*	..
Bidar	Total	..	22	20	2	..	1	7	..	13	1
	Rural	..	*4*	*4*	..	..	..	..	..	*4*	..
	Urban	..	*18*	*16*	*2*	..	*1*	*7*	..	*9*	*1*
Bhir	Total	..	5	4	1	..	..	..	..	4	1
	Rural	..	..	..	..	..	..	..	..	..	..
	Urban	..	*5*	*4*	*1*	..	..	..	..	*4*	*1*
Osmanabad	Total	..	3	3	..	..	..	..	..	3	..
	Rural	..	*3*	*3*	..	..	..	..	..	*3*	..
	Urban	..	..	..	..	..	..	..	..	..	..
South Hyderabad Division	*Total*	..	*1,150*	*998*	*152*	*55*	*2*	*600*	*86*	*343*	*64*
	Rural	..	*272*	*238*	*34*	*2*	..	*28*	..	*208*	*34*
	Urban	..	*878*	*760*	*118*	*53*	*2*	*572*	*86*	*135*	*30*
Hyderabad	Total	..	673	573	100	40	2	451	75	82	23
	Rural	..	*17*	*14*	*3*	..	..	*7*	..	*7*	*3*
	Urban	..	*656*	*559*	*97*	*40*	*2*	*444*	*75*	*75*	*20*

TABLE B-III — Employers, Employees and Independent Workers in Industries and Services by Divisions and Sub-Divisions—(*Contd.*)

State and District		Total			Persons following the occupation as					
					Employers		Employees		Independent workers	
		Persons	Males	Females	Males	Females	Males	Females	Males	Females
(1)		(2)	(3)	(4)	(5)	(6)	(7)	(8)	(9)	(10)
Mahbubnagar	Total ..	56	51	5	..	..	3	..	48	5
	Rural ..	*50*	*47*	*3*	..	..	*2*	..	*45*	*3*
	Urban ..	*6*	*4*	*2*	..	..	*1*	..	*3*	*2*
Raichur	Total ..	28	25	3	..	..	14	..	11	3
	Rural ..	*4*	*4*	..	..	..	*4*	..	..	..
	Urban ..	*24*	*21*	*3*	..	..	*10*	..	*11*	*3*
Gulbarga	Total ..	34	28	6	3	..	14	3	11	3
	Rural ..	*6*	*3*	*3*	..	..	..	..	*3*	*3*
	Urban ..	*28*	*25*	*3*	*3*	..	*14*	*3*	*8*	..
Adilabad	Total ..	12	10	2	..	..	..	..	10	2
	Rural ..	*12*	*10*	*2*	..	..	..	..	*10*	*2*
	Urban ..	..	..	..	..	..	..	..	..	..
Nizamabad	Total ..	24	21	3	1	..	9	..	11	3
	Rural ..	*10*	*7*	*3*	..	..	..	..	*7*	*3*
	Urban ..	*14*	*14*	..	*1*	..	*9*	..	*4*	..
Medak	Total ..	29	27	2	1	..	12	..	14	2
	Rural ..	*20*	*18*	*2*	*1*	..	*10*	..	*7*	*2*
	Urban ..	*9*	*9*	..	..	..	*2*	..	*7*	..
Karimnagar	Total ..	158	138	15	..	..	5	..	133	15
	Rural ..	*127*	*117*	*10*	..	..	*4*	..	*113*	*10*
	Urban ..	*26*	*21*	*5*	..	..	*1*	..	*20*	*5*
Warangal	Total ..	137	122	15	8	..	92	8	22	7
	Rural ..	*24*	*17*	*7*	*1*	..	*1*	..	*15*	*7*
	Urban ..	*113*	*105*	*8*	*7*	..	*91*	*8*	*7*	..
Nalgonda	Total ..	4	3	1	2	..	..	..	1	1
	Rural ..	*2*	*1*	*1*	..	..	..	..	*1*	*1*
	Urban ..	*2*	*2*	..	*2*	..	..	..	..	..
DIVISION 4—PROCESSING AND MANUFACTURE—NOT ELSEWHERE SPECIFIED										
Hyderabad State	Total ..	133,804	124,257	9,547	3,415	151	18,361	1,134	102,481	8,262
	Rural ..	*93,043*	*86,805*	*6,238*	*2,188*	*106*	*5,478*	*328*	*79,139*	*5,804*
	Urban ..	*40,761*	*37,452*	*3,309*	*1,227*	*45*	*12,883*	*806*	*23,342*	*2,458*
North Hyderabad Division	*Total* ..	*30,599*	*28,966*	*1,633*	*1,953*	*39*	*3,914*	*157*	*23,099*	*1,437*
	Rural ..	*24,265*	*23,026*	*1,239*	*1,415*	*28*	*2,504*	*77*	*19,107*	*1,134*
	Urban ..	*6,334*	*5,940*	*394*	*538*	*11*	*1,410*	*80*	*3,992*	*303*
Aurangabad	Total ..	6,190	5,862	328	525	8	1,125	54	4,212	266
	Rural ..	*4,828*	*4,603*	*225*	*410*	*6*	*722*	*9*	*3,471*	*210*
	Urban ..	*1,362*	*1,259*	*103*	*115*	*2*	*403*	*45*	*741*	*56*
Parbhani	Total ..	5,165	4,953	212	301	6	634	22	4,018	184
	Rural ..	*3,831*	*3,693*	*138*	*240*	*3*	*417*	*10*	*3,036*	*125*
	Urban ..	*1,334*	*1,260*	*74*	*61*	*3*	*217*	*12*	*982*	*59*
Nanded	Total ..	5,854	5,476	378	223	5	398	19	4,855	354
	Rural ..	*4,843*	*4,521*	*322*	*150*	*3*	*245*	*14*	*4,126*	*305*
	Urban ..	*1,011*	*955*	*56*	*73*	*2*	*153*	*5*	*729*	*49*

TABLE B-III — Employers, Employees and Independent Workers in Industries and Services by Divisions and Sub-Divisions—(*Contd.*)

State and District		Total			Persons following the occupation as					
					Employers		Employees		Independent workers	
		Persons	Males	Females	Males	Females	Males	Females	Males	Females
(1)		(2)	(3)	(4)	(5)	(6)	(7)	(8)	(9)	(10)
Bidar	Total ..	5,736	5,415	321	279	4	525	19	4,611	298
	Rural ..	*4,521*	*4,277*	*244*	*162*	*3*	*276*	*12*	*3,839*	*229*
	Urban ..	*1,215*	*1,138*	*77*	*117*	*1*	*249*	*7*	*772*	*69*
Bhir	Total ..	3,968	3,763	205	356	9	665	18	2,742	178
	Rural ..	*3,329*	*3,166*	*163*	*285*	*9*	*548*	*18*	*2,333*	*136*
	Urban ..	*639*	*597*	*42*	*71*	..	*117*	..	*409*	*42*
Osmanabad	Total ..	3,686	3,497	189	269	7	567	25	2,661	157
	Rural ..	*2,913*	*2,766*	*147*	*168*	*4*	*296*	*14*	*2,302*	*129*
	Urban ..	*773*	*731*	*42*	*101*	*3*	*271*	*11*	*359*	*28*
South Hyderabad Division	*Total* ..	*103,205*	*95,291*	*7,914*	*1,462*	*112*	*14,447*	*977*	*79,382*	*6,825*
	Rural ..	*68,778*	*63,779*	*4,999*	*773*	*78*	*2,974*	*251*	*60,032*	*4,670*
	Urban ..	*34,427*	*31,512*	*2,915*	*689*	*34*	*11,473*	*726*	*19,350*	*2,155*
Hyderabad	Total ..	20,516	18,565	1,951	545	14	7,369	451	10,651	1,486
	Rural ..	*3,825*	*3,429*	*396*	*96*	*5*	*445*	*38*	*2,888*	*353*
	Urban ..	*16,691*	*15,136*	*1,555*	*449*	*9*	*6,924*	*413*	*7,763*	*1,133*
Mahbubnagar	Total ..	7,971	7,175	796	94	17	296	14	6,785	765
	Rural ..	*7,043*	*6,300*	*743*	*80*	*17*	*233*	*14*	*5,987*	*712*
	Urban ..	*928*	*875*	*53*	*14*	..	*63*	..	*798*	*53*
Raichur	Total ..	4,793	4,151	642	78	3	326	49	3,747	590
	Rural ..	*2,681*	*2,304*	*377*	*42*	*2*	*64*	*9*	*2,198*	*366*
	Urban ..	*2,112*	*1,847*	*265*	*36*	*1*	*262*	*40*	*1,549*	*224*
Gulbarga	Total ..	6,982	6,327	655	102	6	1,638	183	4,587	466
	Rural ..	*4,656*	*4,222*	*434*	*56*	*5*	*765*	*67*	*3,401*	*362*
	Urban ..	*2,326*	*2,105*	*221*	*46*	*1*	*873*	*116*	*1,186*	*104*
Adilabad	Total ..	8,715	8,313	402	94	3	2,890	198	5,329	201
	Rural ..	*5,383*	*5,147*	*236*	*79*	*2*	*605*	*74*	*4,463*	*160*
	Urban ..	*3,332*	*3,166*	*166*	*15*	*1*	*2,285*	*124*	*866*	*41*
Nizamabad	Total ..	6,412	5,795	617	80	14	462	33	5,253	570
	Rural ..	*4,958*	*4,523*	*435*	*56*	*13*	*231*	*25*	*4,236*	*397*
	Urban ..	*1,454*	*1,272*	*182*	*24*	*1*	*231*	*8*	*1,017*	*173*
Medak	Total ..	6,000	5,571	429	32	12	152	10	5,387	407
	Rural ..	*5,225*	*4,846*	*379*	*31*	*7*	*98*	*8*	*4,717*	*364*
	Urban ..	*775*	*725*	*50*	*1*	*5*	*54*	*2*	*670*	*43*
Karimnagar	Total ..	15,278	14,494	784	203	13	406	11	13,885	760
	Rural ..	*13,649*	*12,991*	*658*	*182*	*12*	*305*	*9*	*12,504*	*637*
	Urban ..	*1,629*	*1,503*	*126*	*21*	*1*	*101*	*2*	*1,381*	*123*
Warangal	Total ..	13,438	12,686	752	146	5	752	23	11,788	724
	Rural ..	*9,507*	*8,979*	*528*	*80*	*4*	*153*	*4*	*8,746*	*520*
	Urban ..	*3,931*	*3,707*	*224*	*66*	*1*	*599*	*19*	*3,042*	*204*
Nalgonda	Total ..	13,100	12,214	886	88	25	156	5	11,970	856
	Rural ..	*11,851*	*11,038*	*813*	*71*	*11*	*75*	*3*	*10,892*	*799*
	Urban ..	*1,249*	*1,176*	*73*	*17*	*14*	*81*	*2*	*1,078*	*57*

TABLE B–III — Employers, Employees and Independent Workers in Industries and Services by Divisions and Sub-Divisions—(*Contd.*)

State and District		Total			Persons following the occupation as					
					Employers		Employees		Independent workers	
		Persons	Males	Females	Males	Females	Males	Females	Males	Females
(1)		(2)	(3)	(4)	(5)	(6)	(7)	(8)	(9)	(10)
Sub-Division 4-0—Manufacturing Industries otherwise unclassified										
Hyderabad State	**Total** ..	**31,209**	**30,400**	**809**	**926**	**33**	**2,993**	**85**	**26,481**	**691**
	Rural ..	*20,551*	*20,043*	*508*	*489*	*16*	*859*	*16*	*18,695*	*476*
	Urban ..	*10,658*	*10,357*	*301*	*437*	*17*	*2,134*	*69*	*7,786*	*215*
North Hyderabad Division	*Total* ..	*6,758*	*6,618*	*140*	*499*	*7*	*928*	*9*	*5,191*	*124*
	Rural ..	*4,624*	*4,523*	*101*	*291*	*5*	*528*	*4*	*3,704*	*92*
	Urban ..	*2,134*	*2,095*	*39*	*208*	*2*	*400*	*5*	*1,487*	*32*
Aurangabad	Total ..	1,325	1,316	9	120	1	224	1	972	7
	Rural ..	*922*	*915*	*7*	*76*	*1*	*129*	..	*710*	*6*
	Urban ..	*403*	*401*	*2*	*44*	..	*95*	*1*	*262*	*1*
Parbhani	Total ..	1,201	1,182	19	66	..	150	2	966	17
	Rural ..	*750*	*739*	*11*	*52*	..	*121*	..	*566*	*11*
	Urban ..	*451*	*443*	*8*	*14*	..	*29*	*2*	*400*	*6*
Nanded	Total ..	1,174	1,136	38	58	..	85	1	993	37
	Rural ..	*874*	*844*	*30*	*25*	..	*39*	..	*780*	*30*
	Urban ..	*300*	*292*	*8*	*33*	..	*46*	*1*	*213*	*7*
Bidar	Total ..	1,396	1,366	30	78	..	147	1	1,146	29
	Rural ..	*920*	*898*	*22*	*34*	..	*47*	..	*817*	*22*
	Urban ..	*476*	*468*	*8*	*39*	..	*100*	*1*	*329*	*7*
Bhir	Total ..	942	922	20	94	3	164	3	664	14
	Rural ..	*689*	*675*	*14*	*56*	*3*	*117*	*3*	*502*	*8*
	Urban ..	*253*	*247*	*6*	*38*	..	*47*	..	*162*	*6*
Osmanabad	Total ..	720	696	24	88	3	158	1	450	20
	Rural ..	*469*	*452*	*17*	*48*	*1*	*75*	*1*	*329*	*15*
	Urban ..	*251*	*244*	*7*	*40*	*2*	*83*	..	*121*	*5*
South Hyderabad Division	*Total* ..	*24,451*	*23,782*	*669*	*427*	*26*	*2,065*	*76*	*21,290*	*567*
	Rural ..	*15,927*	*15,520*	*407*	*198*	*11*	*331*	*12*	*14,991*	*384*
	Urban ..	*8,524*	*8,262*	*262*	*229*	*15*	*1,734*	*64*	*6,299*	*183*
Hyderabad	Total ..	4,780	4,599	181	181	6	1,463	61	2,955	114
	Rural ..	*516*	*499*	*17*	*15*	..	*17*	..	*467*	*17*
	Urban ..	*4,264*	*4,100*	*164*	*166*	*6*	*1,446*	*61*	*2,488*	*97*
Mahbubnagar	Total ..	1,846	1,799	47	21	1	38	2	1,740	44
	Rural ..	*1,556*	*1,510*	*46*	*16*	*1*	*31*	*2*	*1,463*	*43*
	Urban ..	*290*	*289*	*1*	*5*	..	*7*	..	*277*	*1*
Raichur	Total ..	991	950	41	25	..	48	..	877	41
	Rural ..	*475*	*456*	*19*	*12*	..	*13*	..	*431*	*19*
	Urban ..	*516*	*494*	*22*	*13*	..	*35*	..	*446*	*22*
Gulbarga	Total ..	1,419	1,337	82	21	..	35	2	1,281	80
	Rural ..	*917*	*852*	*65*	*12*	..	*13*	*2*	*827*	*63*
	Urban ..	*502*	*485*	*17*	*9*	..	*22*	..	*454*	*17*
Adilabad	Total ..	1,481	1,420	11	26	1	62	..	1,382	10
	Rural ..	*1,160*	*1,152*	*8*	*26*	*1*	*60*	..	*1,066*	*7*
	Urban ..	*271*	*268*	*3*	..	..	*2*	..	*266*	*3*

TABLE B-III — Employers, Employees and Independent Workers in Industries and Services by Divisions and Sub-Divisions—(*Contd.*)

State and District		Total			Persons following the occupation as					
					Employers		Employees		Independent workers	
		Persons	Males	Females	Males	Females	Males	Females	Males	Females
(1)		(2)	(3)	(4)	(5)	(6)	(7)	(8)	(9)	(10)
Nizamabad	Total ..	1,893	1,870	23	21	2	94	4	1,755	17
	Rural ..	*1,442*	*1,423*	*19*	*15*	*2*	*44*	*3*	*1,364*	*14*
	Urban ..	*451*	*447*	*4*	*6*	..	*50*	*1*	*391*	*3*
Medak	Total ..	1,640	1,597	43	11	3	46	..	1,540	40
	Rural ..	*1,381*	*1,345*	*36*	*11*	*2*	*35*	..	*1,299*	*34*
	Urban ..	*259*	*252*	*7*	..	*1*	*11*	..	*241*	*6*
Karimnagar	Total ..	4,297	4,195	102	69	5	102	5	4,024	92
	Rural ..	*3,762*	*3,679*	*83*	*58*	*4*	*76*	*4*	*3,545*	*75*
	Urban ..	*535*	*516*	*19*	*11*	*1*	*26*	*1*	*479*	*17*
Warangal	Total ..	2,902	2,849	53	29	1	151	2	2,669	50
	Rural ..	*1,890*	*1,853*	*37*	*13*	*1*	*23*	*1*	*1,817*	*35*
	Urban ..	*1,012*	*996*	*16*	*16*	..	*128*	*1*	*852*	*15*
Nalgonda	Total ..	3,252	3,166	86	23	7	26	..	3,117	79
	Rural ..	*2,828*	*2,751*	*77*	*20*	..	*19*	..	*2,712*	*77*
	Urban ..	*424*	*415*	*9*	*3*	*7*	*7*	..	*405*	*2*
Sub-Division 4.1—Products of petroleum and coal										
Hyderabad State	**Total** ..	**1**	**1**	..	..	..	**1**	..	..	..
	Rural ..	..	..	..	..	..	..	..	..	..
	Urban ..	*1*	*1*	..	..	..	*1*	..	..	..
South Hyderabad Division	*Total* ..	*1*	*1*	..	..	..	*1*	..	..	..
	Rural ..	..	..	..	..	..	..	..	..	..
	Urban ..	*1*	*1*	..	..	..	*1*	..	..	..
Hyderabad	Total ..	1	1	..	..	..	1	..	..	..
	Rural ..	..	..	..	..	..	..	..	..	..
	Urban ..	*1*	*1*	..	..	..	*1*	..	..	..
Sub-Division 4.2—Bricks, tiles and other structural clay products										
Hyderabad State	**Total** ..	**3,405**	**2,744**	**661**	**107**	**7**	**792**	**213**	**1,845**	**441**
	Rural ..	*1,141*	*1,004*	*137*	*33*	*2*	*169*	*31*	*802*	*104*
	Urban ..	*2,264*	*1,740*	*524*	*74*	*5*	*623*	*182*	*1,043*	*337*
North Hyderabad Division	*Total* ..	*371*	*308*	*63*	*34*	*3*	*151*	*46*	*123*	*14*
	Rural ..	*100*	*97*	*3*	*4*	..	*23*	..	*70*	*3*
	Urban ..	*271*	*211*	*60*	*30*	*3*	*128*	*46*	*53*	*11*
Aurangabad	Total ..	124	87	37	7	..	43	32	37	5
	Rural ..	*52*	*50*	*2*	*4*	..	*20*	..	*26*	*2*
	Urban ..	*72*	*37*	*35*	*3*	..	*23*	*32*	*11*	*3*
Parbhani	Total ..	95	85	10	13	3	50	4	22	3
	Rural ..	*3*	*3*	..	..	..	..	..	*3*	..
	Urban ..	*92*	*82*	*10*	*13*	*3*	*50*	*4*	*19*	*3*
Nanded	Total ..	68	67	1	3	..	10	..	54	1
	Rural ..	*38*	*37*	*1*	..	..	*3*	..	*34*	*1*
	Urban ..	*30*	*30*	..	*3*	..	*7*	..	*20*	..
Bidar	Total ..	2	2	..	*1*	..	*1*	..	..	..
	Rural ..	..	..	..	..	..	..	..	..	..
	Urban ..	*2*	*2*	..	*1*	..	*1*	..	..	..

TABLE B-III Employers, Employees and Independent Workers in Industries and Services by Divisions and Sub-Divisions—(*Contd.*)

State and District			Total			Persons following the occupation as					
						Employers		Employees		Independent workers	
			Persons	Males	Females	Males	Females	Males	Females	Males	Females
(1)			(2)	(3)	(4)	(5)	(6)	(7)	(8)	(9)	(10)
Bhir	Total	..	40	36	4	4	..	26	..	6	4
	Rural	..	*4*	*4*	..	..	..	..	..	*4*	..
	Urban	..	*36*	*32*	*4*	*4*	..	*26*	..	*2*	*4*
Osmanabad	Total	..	42	31	11	6	..	21	10	4	1
	Rural	..	*3*	*3*	..	..	..	..	..	*3*	..
	Urban		*39*	*28*	*11*	*6*	..	*21*	*10*	*1*	*1*
South Hyderabad Division	*Total*	..	*3,034*	*2,436*	*598*	*73*	*4*	*641*	*167*	*1,722*	*427*
	Rural	..	*1,041*	*907*	*134*	*29*	*2*	*146*	*31*	*732*	*101*
	Urban	..	*1,993*	*1,529*	*464*	*44*	*2*	*495*	*136*	*990*	*326*
Hyderabad	Total	..	1,625	1,168	457	39	4	236	103	893	350
	Rural	..	*410*	*325*	*85*	*19*	*2*	*9*	*10*	*297*	*73*
	Urban	..	*1,215*	*843*	*372*	*20*	*2*	*227*	*93*	*596*	*277*
Mahbubnagar	Total	..	65	59	6	..	..	28	1	31	5
	Rural	..	*42*	*38*	*4*	..	..	*24*	*1*	*14*	*3*
	Urban	..	*23*	*21*	*2*	..	..	*4*	..	*17*	*2*
Raichur	Total	..	75	68	7	1	..	45	3	22	4
	Rural	..	*17*	*17*	..	..	..	..	..	*17*	..
	Urban	..	*58*	*51*	*7*	*1*	..	*45*	*3*	*5*	*4*
Gulbarga	Total	..	50	38	12	5	..	26	10	7	2
	Rural	..	..	..	..	..	..	..	..	..	..
	Urban	..	*50*	*38*	*12*	*5*	..	*26*	*10*	*7*	*2*
Adilabad	Total	..	344	309	35	16	..	140	26	144	9
	Rural	..	*220*	*198*	*22*	*8*	..	*90*	*13*	*100*	*9*
	Urban	..	*124*	*111*	*13*	*8*	..	*59*	*13*	*44*	..
Nizamabad	Total	..	157	142	15	2	..	57	12	88	3
	Rural	..	*73*	*65*	*8*	..	..	*21*	*7*	*44*	*1*
	Urban	..	*84*	*77*	*7*	*2*	..	*36*	*5*	*39*	*2*
Medak	Total	..	27	27	..	1	..	3	..	23	..
	Rural	..	*18*	*18*	..	*1*	..	*1*	..	*16*	..
	Urban	..	*9*	*9*	..	..	..	*2*	..	*7*	..
Karimnagar	Total	..	279	257	22	4		10	..	248	22
	Rural	..	*205*	*190*	*15*	*1*	..	*1*	..	*188*	*15*
	Urban	..	*74*	*67*	*7*	*3*	..	*9*	..	*55*	*7*
Warangal	Total	..	326	288	38	3	..	81	12	204	26
	Rural	..	*24*	*24*	..	..		..	..	*24*	..
	Urban	..	*302*	*264*	*38*	*3*	..	*81*	*12*	*180*	*26*
Nalgonda	Total	..	86	80	6	2	..	6	..	72	6
	Rural	..	*32*	*32*	..	..	..	..	..	*32*	..
	Urban	..	*54*	*48*	*6*	*2*	..	*6*	..	*40*	*6*
SUB-DIVISION 4.8—CEMENT-CEMENT PIPES AND OTHER CEMENT PRODUCTS											
Hyderabad State	**Total**	..	**2,355**	**2,149**	**206**	**6**	..	**2,022**	**182**	**121**	**24**
	Rural	..	*741*	*681*	*60*	*3*	..	*665*	*60*	*13*	..
	Urban	..	*1,614*	*1,468*	*146*	*3*	..	*1,357*	*122*	*108*	*24*

TABLE B-III Employers, Employees and Independent Workers in Industries and Services by Divisions and Sub-Divisions—(*Contd.*)

State and District			Total			Persons following the occupation as					
						Employers		Employees		Independent workers	
			Persons	Males	Females	Males	Females	Males	Females	Males	Females
(1)			(2)	(3)	(4)	(5)	(6)	(7)	(8)	(9)	(10)
North Hyderabad Division	*Total*	..	*44*	*42*	*2*	..	..	*42*	*2*	..	..
	Rural	..	*12*	*12*	..	..	..	*12*	..	..	..
	Urban	..	*32*	*30*	*2*	..	..	*30*	*2*	..	..
Aurangabad	Total	..	20	18	2	..	..	18	2	..	..
	Rural	..	*5*	*5*	..	..	..	*5*	..	..	..
	Urban	..	*15*	*13*	*2*	..	..	*13*	*2*	..	..
Parbhani	Total	..	17	17	..	..	..	17	..	..	..
	Rural	..	..	..	..	..	..	..	..	..	..
	Urban	..	*17*	*17*	..	..	..	*17*	..	..	..
Bhir	Total	..	7	7	..	..	..	7	..	..	..
	Rural	..	*7*	*7*	..	..	..	*7*	..	..	..
	Urban	..	..	..	..	..	..	..	..	..	..
South Hyderabad Division	*Total*	..	*2,311*	*2,107*	*204*	*6*	..	*1,980*	*180*	*121*	*24*
	Rural	..	*729*	*669*	*60*	*3*	..	*653*	*60*	*13*	..
	Urban	..	*1,582*	*1,438*	*144*	*3*	..	*1,327*	*120*	*108*	*24*
Hyderabad	Total	..	687	660	27	1	..	557	4	102	23
	Rural	..	*5*	*5*	..	..	..	*4*	..	*1*	..
	Urban	..	*682*	*655*	*27*	*1*	..	*553*	*4*	*101*	*23*
Raichur	Total	..	12	12	..	..	..	6	..	6	..
	Rural	..	*9*	*9*	..	..	..	*4*	..	*5*	..
	Urban	..	*3*	*3*	..	..	..	*2*	..	*1*	..
Gulbarga	Total	..	1,525	1,361	164	4	..	1,352	168	5	1
	Rural	..	*700*	*640*	*60*	*3*	..	*636*	*60*	*1*	..
	Urban	..	*825*	*721*	*104*	*1*	..	*716*	*103*	*4*	*1*
Adilabad	Total	..	22	9	13	..	..	8	13	1	..
	Rural	..	*3*	*3*	..	..	..	*2*	..	*1*	..
	Urban	..	*19*	*6*	*13*	..	..	*6*	*13*	..	..
Nizamabad	Total	..	20	20	..	..	..	20	..	..	..
	Rural	..	*2*	*2*	..	..	..	*2*	..	..	..
	Urban	..	*18*	*18*	..	..	..	*18*	..	..	..
Warangal	Total	..	43	43	..	1	..	37	..	5	..
	Rural	..	*10*	*10*	..	..	..	*5*	..	*5*	..
	Urban	..	*33*	*33*	..	*1*	..	*32*	..	..	..
Nalgonda	Total	..	2	2	..	..	..	..	..	2	..
	Rural	..	..	..	..	..	..	..	..	..	..
	Urban	..	*2*	*2*	..	..	..	..	..	*2*	..
SUB-DIVISION 4.4—NON-METALLIC MINERAL PRODUCTS											
Hyderabad State	**Total**	..	**25,634**	**23,712**	**1,922**	**544**	**27**	**2,628**	**317**	**20,540**	**1,578**
	Rural	..	*20,413*	*19,062*	*1,351*	*458*	*23*	*1,122*	*84*	*17,482*	*1,244*
	Urban	..	*5,221*	*4,650*	*571*	*86*	*4*	*1,506*	*233*	*3,058*	*334*
North Hyderabad Division	*Total*	..	*6,567*	*6,005*	*562*	*334*	*14*	*681*	*45*	*4,990*	*503*
	Rural	..	*5,683*	*5,213*	*470*	*289*	*12*	*544*	*37*	*4,380*	*421*
	Urban	..	*884*	*792*	*92*	*45*	*2*	*137*	*8*	*610*	*82*

TABLE B-III — Employers, Employees and Independent Workers in Industries and Services by Divisions and Sub-Divisions—(*Contd.*)

State and District			Total			Persons following the occupation as					
						Employers		Employees		Independent workers	
			Persons	Males	Females	Males	Females	Males	Females	Males	Females
(1)			(2)	(3)	(4)	(5)	(6)	(7)	(8)	(9)	(10)
Aurangabad	Total	..	1,175	1,059	116	77	5	208	11	774	100
	Rural	..	*957*	*870*	*87*	*69*	*4*	*155*	*6*	*646*	*77*
	Urban	..	*218*	*189*	*29*	*8*	*1*	*53*	*5*	*128*	*23*
Parbhani	Total	..	1,013	925	88	77	3	136	11	712	74
	Rural	..	*855*	*781*	*74*	*68*	*3*	*111*	*10*	*602*	*61*
	Urban	..	*158*	*144*	*14*	*9*	..	*25*	*1*	*110*	*13*
Nanded	Total	..	1,669	1,482	187	52	2	80	10	1,350	175
	Rural	..	*1,480*	*1,303*	*177*	*47*	*2*	*71*	*10*	*1,185*	*165*
	Urban	..	*189*	*179*	*10*	*5*	..	*9*	..	*165*	*10*
Bidar	Total	..	1,204	1,131	73	52	2	105	4	974	67
	Rural	..	*1,051*	*998*	*53*	*38*	*1*	*80*	*3*	*880*	*49*
	Urban	..	*153*	*133*	*20*	*14*	*1*	*25*	*1*	*94*	*18*
Bhir	Total	..	734	690	44	49	1	95	7	546	36
	Rural	..	*660*	*628*	*32*	*48*	*1*	*90*	*7*	*490*	*24*
	Urban	..	*74*	*62*	*12*	*1*	..	*5*	..	*56*	*12*
Osmanabad	Total	..	772	718	54	27	1	57	2	684	51
	Rural	..	*680*	*633*	*47*	*19*	*1*	*37*	*1*	*577*	*45*
	Urban	..	*92*	*85*	*7*	*8*	..	*20*	*1*	*57*	*6*
South Hyderabad Division	*Total*	..	*19,067*	*17,707*	*1,360*	*210*	*13*	*1,947*	*272*	*15,550*	*1,075*
	Rural	..	*14,730*	*13,849*	*881*	*169*	*11*	*578*	*47*	*13,102*	*823*
	Urban	..	*4,337*	*3,858*	*479*	*41*	*2*	*1,369*	*225*	*2,448*	*252*
Hyderabad	Total	..	3,571	3,167	404	43	2	1,427	186	1,697	216
	Rural	..	*1,428*	*1,327*	*101*	*30*	*1*	*336*	*24*	*961*	*76*
	Urban	..	*2,143*	*1,840*	*303*	*13*	*1*	*1,091*	*162*	*736*	*140*
Mahbubnagar	Total	..	1,644	1,532	112	14	4	67	3	1,451	105
	Rural	..	*1,517*	*1,408*	*109*	*12*	*4*	*53*	*3*	*1,343*	*102*
	Urban	..	*127*	*124*	*3*	*2*	..	*14*	..	*108*	*3*
Raichur	Total	..	851	710	141	12	2	110	37	588	102
	Rural	..	*451*	*375*	*76*	*10*	*1*	*12*	*1*	*353*	*74*
	Urban	..	*400*	*335*	*65*	*2*	*1*	*98*	*36*	*235*	*28*
Gulbarga	Total	..	972	867	105	8	2	13	4	846	99
	Rural	..	*752*	*674*	*78*	*6*	*2*	*9*	*2*	*659*	*74*
	Urban	..	*220*	*193*	*27*	*2*	..	*4*	*2*	*187*	*25*
Adilabad	Total	..	1,210	1,143	67	8	1	92	29	1,043	37
	Rural	..	*1,019*	*972*	*47*	*5*	*1*	*49*	*11*	*918*	*35*
	Urban	..	*191*	*171*	*20*	*3*	..	*43*	*18*	*125*	*2*
Nizamabad	Total	..	1,255	1,158	102	24	..	73	7	1,056	95
	Rural	..	*1,043*	*955*	*88*	*20*	..	*28*	*5*	*907*	*83*
	Urban	..	*212*	*198*	*14*	*4*	..	*45*	*2*	*149*	*12*
Medak	Total	..	1,261	1,191	70	7	..	25	..	1,159	70
	Rural	..	*1,124*	*1,060*	*64*	*7*	..	*20*	..	*1,033*	*64*
	Urban	..	*137*	*131*	*6*	..	..	*5*	..	*126*	*6*
Karimnagar	Total	..	2,844	2,778	66	32	..	68	..	2,678	66
	Rural	..	*2,622*	*2,562*	*60*	*30*	..	*45*	..	*2,487*	*60*
	Urban	..	*222*	*216*	*6*	*2*	..	*23*	..	*191*	*6*

TABLE B-III — Employers, Employees and Independent Workers in Industries and Services by Divisions and Sub-Divisions—(*Contd.*)

State and District			Total			Persons following the occupation as					
						Employers		Employees		Independent workers	
			Persons	Males	Females	Males	Females	Males	Females	Males	Females
(1)			(2)	(3)	(4)	(5)	(6)	(7)	(8)	(9)	(10)
Warangal	Total	..	2,622	2,514	108	40	1	44	4	2,430	103
	Rural	..	*2,135*	*2,043*	*92*	*31*	*1*	*11*	*1*	*2,001*	*90*
	Urban	..	*487*	*471*	*16*	*9*	..	*33*	*3*	*429*	*13*
Nalgonda	Total	..	2,837	2,652	185	22	1	28	2	2,602	182
	Rural	..	*2,639*	*2,473*	*166*	*18*	*1*	*15*	..	*2,440*	*165*
	Urban	..	*198*	*179*	*19*	*4*	..	*13*	*2*	*162*	*17*
Sub-Division 4.5—Rubber products											
Hyderabad State	**Total**	..	**75**	**75**	..	**3**	..	**47**	..	**25**	..
	Rural	..	..	..	..	..	..	..	..	..	..
	Urban	..	*75*	*75*	..	*3*	..	*47*	..	*25*	..
North Hyderabad Division	*Total*	..	*1*	*1*	..	..	..	..	..	*1*	..
	Rural	..	..	..	..	..	..	..	..	..	..
	Urban	..	*1*	*1*	..	..	..	..	..	*1*	..
Aurangabad	Total	..	1	1	..	..	..	..	..	1	..
	Rural	..	..	..	..	..	..	..	..	..	..
	Urban	..	*1*	*1*	..	..	..	..	..	*1*	..
South Hyderabad Division	*Total*	..	*74*	*74*	..	*3*	..	*47*	..	*24*	..
	Rural	..	..	..	..	..	..	..	..	..	..
	Urban	..	*74*	*74*	..	*3*	..	*47*	..	*24*	..
Hyderabad	Total	..	66	66	..	3	..	43	..	20	..
	Rural	..	..	..	..	..	..	..	..	..	..
	Urban	..	*66*	*66*	..	*3*	..	*43*	..	*20*	..
Mahbubnagar	Total	..	1	1	..	..	..	..	..	1	..
	Rural	..	..	..	..	..	..	..	..	..	..
	Urban	..	*1*	*1*	..	..	..	..	..	*1*	..
Nizamabad	Total	..	7	7	..	..	..	4	..	3	..
	Rural	..	..	..	..	..	..	..	..	..	..
	Urban	..	*7*	*7*	..	..	..	*4*	..	*3*	..
Sub-Division 4.6—Wood and wood products other than furniture and fixtures											
Hyderabad State	**Total**	..	**63,760**	**58,030**	**5,730**	**1,563**	**83**	**4,333**	**153**	**52,134**	**5,494**
	Rural	..	*49,437*	*45,315*	*4,122*	*1,196*	*64*	*2,358*	*86*	*41,761*	*3,972*
	Urban	..	*14,323*	*12,715*	*1,608*	*367*	*19*	*1,975*	*67*	*10,373*	*1,522*
North Hyderabad Division	*Total*	..	*16,453*	*15,593*	*860*	*1,029*	*15*	*1,916*	*52*	*12,648*	*793*
	Rural	..	*13,783*	*13,119*	*664*	*830*	*11*	*1,390*	*36*	*10,899*	*617*
	Urban	..	*2,670*	*2,474*	*196*	*199*	*4*	*526*	*16*	*1,749*	*176*
Aurangabad	Total	..	3,399	3,239	160	296	2	566	7	2,377	151
	Rural	..	*2,872*	*2,744*	*128*	*261*	*1*	*412*	*3*	*2,071*	*124*
	Urban	..	*527*	*495*	*32*	*35*	*1*	*154*	*4*	*306*	*27*
Parbhani	Total	..	2,761	2,668	93	135	..	245	8	2,288	90
	Rural	..	*2,223*	*2,170*	*53*	*120*	..	*185*	..	*1,865*	*53*
	Urban	..	*538*	*498*	*40*	*15*	..	*60*	*3*	*423*	*37*
Nanded	Total	..	2,884	2,732	152	104	3	194	8	2,434	141
	Rural	..	*2,432*	*2,318*	*114*	*78*	*1*	*131*	*4*	*2,109*	*109*
	Urban	..	*452*	*414*	*38*	*26*	*2*	*63*	*4*	*325*	*32*

TABLE B-III — Employers, Employees and Independent Workers in Industries and Services by Divisions and Sub-Divisions—(*Contd.*)

State and District			Total			Persons following the occupation as					
						Employers		Employees		Independent wotkers	
			Persons	Males	Females	Males	Females	Males	Females	Males	Females
(1)			(2)	(3)	(4)	(5)	(6)	(7)	(8)	(9)	(10)
Bidar	**Total**	..	**3,105**	**2,887**	**218**	**146**	**2**	**253**	**14**	**2,488**	**202**
	Rural	..	*2,548*	*2,379*	*169*	*90*	*2*	*147*	*9*	*2,142*	*158*
	Urban	..	*557*	*508*	*49*	*56*	..	*106*	*5*	*346*	*44*
Bhir	**Total**	..	**2,214**	**2,077**	**137**	**208**	**5**	**369**	**8**	**1,500**	**124**
	Rural	..	*1,958*	*1,841*	*117*	*181*	*5*	*334*	*8*	*1,326*	*104*
	Urban	..	*256*	*236*	*20*	*27*	..	*35*	..	*174*	*20*
Osmanabad	**Total**	..	**2,090**	**1,990**	**100**	**140**	**3**	**289**	**12**	**1,561**	**85**
	Rural	..	*1,750*	*1,667*	*83*	*100*	*2*	*181*	*12*	*1,386*	*69*
	Urban	..	*340*	*323*	*17*	*40*	*1*	*108*	..	*175*	*16*
South Hyderabad Division	***Total***	..	***47,307***	***42,437***	***4,870***	***534***	***68***	***2,417***	***101***	***39,486***	***4,701***
	Rural	..	*35,654*	*32,196*	*3,458*	*366*	*53*	*968*	*50*	*30,862*	*3,355*
	Urban	..	*11,653*	*10,241*	*1,412*	*168*	*15*	*1,449*	*51*	*8,624*	*1,346*
Hyderabad	**Total**	..	**6,172**	**5,369**	**803**	**127**	**2**	**753**	**36**	**4,489**	**765**
	Rural	..	*1,424*	*1,231*	*193*	*32*	*2*	*55*	*4*	*1,144*	*187*
	Urban	..	*4,748*	*4,138*	*610*	*95*	..	*698*	*32*	*3,345*	*578*
Mahbubnagar	**Total**	..	**4,353**	**3,724**	**629**	**58**	**11**	**158**	**8**	**3,508**	**610**
	Rural	..	*3,899*	*3,316*	*583*	*52*	*11*	*125*	*8*	*3,139*	*564*
	Urban	..	*454*	*408*	*46*	*6*	..	*33*	..	*369*	*46*
Raichur	**Total**	..	**2,765**	**2,320**	**445**	**33**	**1**	**77**	**2**	**2,210**	**442**
	Rural	..	*1,716*	*1,442*	*274*	*20*	*1*	*31*	*1*	*1,391*	*272*
	Urban	..	*1,049*	*878*	*171*	*13*	..	*46*	*1*	*819*	*170*
Gulbarga	**Total**	..	**2,892**	**2,600**	**292**	**47**	**4**	**167**	**4**	**2,886**	**284**
	Rural	..	*2,281*	*2,050*	*231*	*34*	*3*	*105*	*3*	*1,911*	*225*
	Urban	..	*611*	*550*	*61*	*13*	*1*	*62*	*1*	*475*	*59*
Adilabad	**Total**	..	**3,304**	**3,144**	**160**	**43**	**1**	**331**	**18**	**2,770**	**141**
	Rural	..	*2,649*	*2,534*	*115*	*40*	..	*152*	*6*	*2,342*	*109*
	Urban	..	*655*	*610*	*45*	*3*	*1*	*179*	*12*	*428*	*32*
Nizamabad	**Total**	..	**2,989**	**2,512**	**477**	**24**	**12**	**177**	**10**	**2,811**	**455**
	Rural	..	*2,381*	*2,061*	*320*	*21*	*11*	*133*	*10*	*1,907*	*299*
	Urban	..	*608*	*451*	*157*	*3*	*1*	*44*	..	*404*	*156*
Medak	**Total**	..	**3,004**	**2,689**	**315**	**13**	**9**	**75**	**10**	**2,601**	**296**
	Rural	..	*2,645*	*2,367*	*278*	*12*	*5*	*41*	*8*	*2,314*	*265*
	Urban	..	*359*	*322*	*37*	*1*	*4*	*34*	*2*	*287*	*31*
Karimnagar	**Total**	..	**7,556**	**6,968**	**588**	**88**	**8**	**205**	**5**	**6,675**	**575**
	Rural	..	*6,906*	*6,410*	*496*	*87*	*8*	*172*	*5*	*6,151*	*483*
	Urban	..	*650*	*558*	*92*	*1*	..	*33*	..	*524*	*92*
Warangal	**Total**	..	**7,411**	**6,858**	**553**	**62**	**3**	**384**	**5**	**6,412**	**545**
	Rural	..	*5,432*	*5,033*	*399*	*35*	*2*	*113*	*2*	*4,885*	*395*
	Urban	..	*1,979*	*1,825*	*154*	*27*	*1*	*271*	*3*	*1,527*	*150*
Nalgonda	**Total**	..	**6,861**	**6,253**	**608**	**39**	**17**	**90**	**3**	**6,124**	**588**
	Rural	..	*6,321*	*5,752*	*569*	*33*	*10*	*41*	*3*	*5,678*	*556*
	Urban	..	*540*	*501*	*39*	*6*	*7*	*49*	..	*446*	*32*

TABLE B-III — Employers, Employees and Independent Workers in Industries and Services by Divisions and Sub-Divisions—(*Contd.*)

State and District			Total			Persons following the occupation as					
						Employers		Employees		Independent workers	
			Persons	Males	Females	Males	Females	Males	Females	Males	Females
(1)			(2)	(3)	(4)	(5)	(6)	(7)	(8)	(9)	(10)
Sub-Division 4.7—Furniture and fixtures											
Hyderabad State	**Total**	..	**1,544**	**1,525**	**19**	**86**	**1**	**450**	**3**	**989**	**15**
	Rural	..	*364*	*358*	*6*	*9*	*1*	*17*	..	*332*	*5*
	Urban	..	*1,180*	*1,167*	*13*	*77*	..	*433*	*3*	*657*	*10*
North Hyderabad Division	***Total***	..	***231***	***230***	***1***	***30***	..	***72***	..	***128***	***1***
	Rural	..	*58*	*58*	..	*1*	..	*3*	..	*54*	..
	Urban	..	*173*	*172*	*1*	*29*	..	*69*	..	*74*	*1*
Aurangabad	**Total**	..	**69**	**68**	**1**	**11**	..	**14**	..	**43**	**1**
	Rural	..	*19*	*19*	..	..	..	*1*	..	*18*	..
	Urban	..	*50*	*49*	*1*	*11*	..	*13*	..	*25*	*1*
Parbhani	**Total**	..	**49**	**49**	..	**6**	..	**15**	..	**28**	..
	Rural	..	..	..	..	..	..	..	..	..	..
	Urban	..	*49*	*49*	..	*6*	..	*15*	..	*28*	..
Nanded	**Total**	..	**30**	**30**	..	**4**	..	**5**	..	**21**	..
	Rural	..	*18*	*18*	..	..	..	..	..	*18*	..
	Urban	..	*12*	*12*	..	*4*	..	*5*	..	*3*	..
Bidar	**Total**	..	**18**	**18**	..	**4**	..	**12**	..	**2**	..
	Rural	..	..	..	..	..	..	..	..	..	..
	Urban	..	*18*	*18*	..	*4*	..	*12*	..	*2*	..
Bhir	**Total**	..	**23**	**23**	..	..	..	..	..	**23**	..
	Rural	..	*11*	*11*	..	..	..	..	..	*11*	..
	Urban	..	*12*	*12*	..	..	..	..	..	*12*	..
Osmanabad	**Total**	..	**42**	**42**	..	**5**	..	**26**	..	**11**	..
	Rural	..	*10*	*10*	..	*1*	..	*2*	..	*7*	..
	Urban	..	*32*	*32*	..	*4*	..	*24*	..	*4*	..
South Hyderabad Division	***Total***	..	***1,313***	***1,295***	***18***	***56***	***1***	***378***	***3***	***861***	***14***
	Rural	..	*306*	*300*	*6*	*8*	*1*	*14*	..	*278*	*5*
	Urban	..	*1,007*	*995*	*12*	*48*	..	*364*	*3*	*583*	*9*
Hyderabad	**Total**	..	**642**	**633**	**9**	**27**	..	**315**	**2**	**291**	**7**
	Rural	..	*16*	*16*	..	..	..	*1*	..	*15*	..
	Urban	..	*626*	*617*	*9*	*27*	..	*314*	*2*	*276*	*7*
Mahbubnagar	**Total**	..	**44**	**42**	**2**	..	**1**	..	..	**42**	**1**
	Rural	..	*26*	*25*	*1*	..	*1*	..	..	*25*	..
	Urban	..	*18*	*17*	*1*	..	..	..	..	*17*	*1*
Raichur	**Total**	..	**44**	**44**	..	**2**	..	**4**	..	**38**	..
	Rural	..	*1*	*1*	..	..	..	..	..	*1*	..
	Urban	..	*43*	*43*	..	*2*	..	*4*	..	*37*	..
Gulbarga	**Total**	..	**76**	**76**	..	**9**	..	**18**	..	**49**	..
	Rural	..	*4*	*4*	..	*1*	..	..	..	*3*	..
	Urban	..	*72*	*72*	..	*8*	..	*18*	..	*46*	..
Adilabad	**Total**	..	**40**	**40**	..	..	..	**2**	..	**38**	..
	Rural	..	*38*	*38*	..	..	..	*2*	..	*36*	..
	Urban	..	*2*	*2*	..	..	..	..	..	*2*	..

TABLE B-III — Employers, Employees and Independent Workers in Industries and Services by Divisions and Sub-Divisions—(*Contd.*)

State and District			Total			Persons following the occupation as					
						Employers		Employees		Independent workers	
			Persons	Males	Females	Males	Females	Males	Females	Males	Females
(1)			(2)	(3)	(4)	(5)	(6)	(7)	(8)	(9)	(10)
Nizamabad	Total	..	62	62	..	6	..	16	..	40	..
	Rural	..	*17*	*17*	..	..	..	*3*	..	*14*	..
	Urban	..	*45*	*45*	..	*6*	..	*13*	..	*26*	..
Medak	Total	..	11	11	..	..	..	2	..	9	..
	Rural	..	*10*	*10*	..	..	..	*1*	..	*9*	..
	Urban	..	*1*	*1*	..	..	..	*1*	..	..	..
Karimnagar	Total	..	287	281	6	9	..	12	1	260	5
	Rural	..	*148*	*144*	*4*	*6*	..	*6*	..	*132*	*4*
	Urban	..	*139*	*137*	*2*	*3*	..	*6*	*1*	*128*	*1*
Warangal	Total	..	48	48	..	2	..	4	..	42	..
	Rural	..	*15*	*15*	..	*1*	..	*1*	..	*13*	..
	Urban	..	*33*	*33*	..	*1*	..	*3*	..	*29*	..
Nalgonda	Total	..	58	58	1	1	..	5	..	52	1
	Rural	..	*30*	*30*	*1*	..	..	..	..	*30*	*1*
	Urban	..	*28*	*28*	..	*1*	..	*5*	..	*22*	..

Sub-Division 4.8—Paper and paper products

Hyderabad State	**Total**	..	**2,716**	**2,558**	**158**	**6**	..	**2,435**	**144**	**117**	**14**
	Rural	..	*351*	*305*	*46*	..	..	*258*	*44*	*47*	*2*
	Urban	..	*2,365*	*2,253*	*112*	*6*	..	*2,177*	*100*	*70*	*12*
North Hyderabad Division	*Total*	..	*4*	*3*	*1*	..	..	..	..	*3*	*1*
	Rural	..	*1*	..	*1*	..	..	..	..	..	*1*
	Urban	..	*3*	*3*	..	..	..	..	..	*3*	..
Aurangabad	Total	..	3	2	1	..	..	..	..	2	1
	Rural	..	*1*	..	*1*	..	..	..	..	..	*1*
	Urban	..	*2*	*2*	..	..	..	..	..	*2*	..
Osmanabad	Total	..	1	1	..	..	..	..	..	1	..
	Rural	..	..	..	..	..	..	..	..	..	..
	Urban	..	*1*	*1*	..	..	..	..	..	*1*	..
South Hyderabad Division	*Total*	..	*2,712*	*2,555*	*157*	*6*	..	*2,435*	*144*	*114*	*13*
	Rural	..	*350*	*305*	*45*	..	..	*258*	*44*	*47*	*1*
	Urban	..	*2,362*	*2,250*	*112*	*6*	..	*2,177*	*100*	*67*	*12*
Hyderabad	Total	..	285	245	40	5	..	181	32	59	8
	Rural	..	*3*	*3*	..	..	..	*3*	..	..	..
	Urban	..	*282*	*242*	*40*	*5*	..	*178*	*32*	*59*	*8*
Mahbubnagar	Total	..	7	7	..	..	..	2	..	5	..
	Rural	..	*3*	*3*	..	..	..	..	..	*3*	..
	Urban	..	*4*	*4*	..	..	..	*2*	..	*2*	..
Adilabad	Total	..	2,360	2,244	116	1	..	2,242	112	1	4
	Rural	..	*294*	*250*	*44*	..	..	*250*	*44*	..	..
	Urban	..	*2,066*	*1,994*	*72*	*1*	..	*1,992*	*68*	*1*	*4*
Nizamabad	Total	..	3	3	..	..	..	1	..	2	..
	Rural	..	..	..	..	..	..	..	..	..	..
	Urban	..	*3*	*3*	..	..	..	*1*	..	*2*	..

TABLE B-III — Employers, Employees and Independent Workers in Industries and Services by Divisions and Sub-Divisions—(*Contd.*)

State and District			Total			Persons following the occupation as					
						Employers		Employees		Independent workers	
			Persons	Males	Females	Males	Females	Males	Females	Males	Females
(1)			(2)	(3)	(4)	(5)	(6)	(7)	(8)	(9)	(10)
Medak	Total	..	44	43	1	..	..	..	..	43	1
	Rural	..	*44*	*43*	*1*	..	..	..	..	*43*	*1*
	Urban	..	..	..	..	..	..	..	..	..	..
Karimnagar	Total	..	7	7	..	..	..	7	..	..	..
	Rural	..	*5*	*5*	..	..	..	*5*	..	..	..
	Urban	..	*2*	*2*	..	..	..	*2*	..	..	..
Warangal	Total	..	5	5	..	..	..	2	..	3	..
	Rural	..	*1*	*1*	..	..	..	..	..	*1*	..
	Urban	..	*4*	*4*	..	..	..	*2*	..	*2*	..
Nalgonda	Total	..	1	1	..	..	..	..	..	1	..
	Rural	..	..	..	..	..	..	..	..	..	..
	Urban	..	*1*	*1*	..	..	..	..	..	*1*	..

Sub-Division 4.9—Printing and Allied Industries

Hyderabad State	**Total**	..	**3,105**	**3,063**	**42**	**174**	..	**2,660**	**37**	**229**	**5**
	Rural	..	*45*	*37*	*8*	..	..	*30*	*7*	*7*	*1*
	Urban	..	*3,060*	*3,026*	*34*	*174*	..	*2,630*	*30*	*222*	*4*
North Hyderabad Division	*Total*	..	*170*	*166*	*4*	*27*	..	*124*	*3*	*15*	*1*
	Rural	..	*4*	*4*	..	..	..	*4*	..	..	..
	Urban	..	*166*	*162*	*4*	*27*	..	*120*	*3*	*15*	*1*
Aurangabad	Total	..	74	72	2	14	..	52	1	6	1
	Rural	..	..	..	..	..	..	..	..	..	..
	Urban	..	*74*	*72*	*2*	*14*	..	*52*	*1*	*6*	*1*
Parbhani	Total	..	29	27	2	4	..	21	2	2	..
	Rural	..	..	..	..	..	..	..	..	..	..
	Urban	..	*29*	*27*	*2*	*4*	..	*21*	*2*	*2*	..
Nanded	Total	..	29	29	..	2	..	24	..	3	..
	Rural	..	*1*	*1*	..	..	..	*1*	..	..	..
	Urban	..	*28*	*28*	..	*2*	..	*23*	..	*3*	..
Bidar	Total	..	11	11	..	3	..	7	..	1	..
	Rural	..	*2*	*2*	..	..	..	*2*	..	..	..
	Urban	..	*9*	*9*	..	*3*	..	*5*	..	*1*	..
Bhir	Total	..	8	8	..	1	..	4	..	3	..
	Rural	..	..	..	..	..	..	..	..	..	..
	Urban	..	*8*	*8*	..	*1*	..	*4*	..	*3*	..
Osmanabad	Total	..	19	19	..	3	..	16	..	..	..
	Rural	..	*1*	*1*	..	..	..	*1*	..	..	..
	Urban	..	*18*	*18*	..	*3*	..	*15*	..	..	..
South Hyderabad Division	*Total*	..	*2,935*	*2,897*	*38*	*147*	..	*2,536*	*31*	*214*	*4*
	Rural	..	*41*	*33*	*8*	..	..	*26*	*7*	*7*	*1*
	Urban	..	*2,894*	*2,864*	*30*	*147*	..	*2,510*	*27*	*207*	*3*
Hyderabad	Total	..	2,687	2,657	30	119	..	2,393	27	145	3
	Rural	..	*23*	*23*	..	..	..	*20*	..	*3*	..
	Urban	..	*2,664*	*2,634*	*30*	*119*	..	*2,373*	*27*	*142*	*3*

TABLE B-III Employers, Employees and Independent Workers in Industries and Services by Divisions and Sub-Divisions—(*Contd.*)

State and District			Total			Persons following the occupation as					
						Employers		Employees		Independent workers	
			Persons	Males	Females	Males	Females	Males	Females	Males	Females
(1)			(2)	(3)	(4)	(5)	(6)	(7)	(8)	(9)	(10)
Mahbubnagar	Total	..	11	11	..	1	..	3	..	7	..
	Rural	..	..	..	..	..	..	..	..	..	..
	Urban	..	*11*	*11*	..	*1*	..	*3*	..	*7*	..
Raichur	Total	..	55	47	8	5	..	36	7	6	1
	Rural	..	*12*	*4*	*8*	..	..	*4*	*7*	..	*1*
	Urban	..	*43*	*43*	..	*5*	..	*32*	..	*6*	..
Gulbarga	Total	..	48	48	..	8	..	27	..	13	..
	Rural	..	*2*	*2*	..	..	..	*2*	..	..	..
	Urban	..	*46*	*46*	..	*8*	..	*25*	..	*13*	..
Adilabad	Total	..	4	4	..	..	..	4	..	..	..
	Rural	..	..	..	..	..	..	..	..	..	..
	Urban	..	*4*	*4*	..	..	..	*4*	..	..	..
Nizamabad	Total	..	26	26	..	3	..	20	..	3	..
	Rural	..	..	..	..	..	..	..	..	..	..
	Urban	..	*26*	*26*	..	*3*	..	*20*	..	*3*	..
Medak	Total	..	13	13	..	..	..	1	..	12	..
	Rural	..	*3*	*3*	..	..	..	..	..	*3*	..
	Urban	..	*10*	*10*	..	..	..	*1*	..	*9*	..
Karimnagar	Total	..	8	8	..	1	..	2	..	5	..
	Rural	..	*1*	*1*	..	..	..	..	..	*1*	..
	Urban	..	*7*	*7*	..	*1*	..	*2*	..	*4*	..
Warangal	Total	..	81	81	..	9	..	40	..	23	..
	Rural	..	..	..	..	..	..	..	..	..	..
	Urban	..	*81*	*81*	..	*9*	..	*49*	..	*23*	..
Nalgonda	Total	..	2	2	..	1	..	1	..	..	..
	Rural	..	..	..	..	..	..	..	..	..	..
	Urban	..	*2*	*2*	..	*1*	..	*1*	..	..	..
DIVISION 5—CONSTRUCTION AND UTILITIES											
Hyderabad State	**Total**	..	**107,449**	**89,402**	**18,047**	**1,550**	**9**	**42,414**	**9,004**	**45,438**	**9,034**
	Rural	..	*37,297*	*33,255*	*4,042*	*360*	*6*	*10,948*	*1,158*	*21,947*	*2,878*
	Urban	..	*70,152*	*56,147*	*14,005*	*1,190*	*3*	*31,466*	*7,846*	*23,491*	*6,156*
North Hyderabad Division	*Total*	..	*16,100*	*14,465*	*1,635*	*410*	*1*	*6,777*	*1,079*	*7,278*	*555*
	Rural	..	*7,190*	*6,805*	*385*	*153*	*1*	*2,271*	*146*	*4,381*	*238*
	Urban	..	*8,910*	*7,660*	*1,250*	*257*	..	*4,506*	*933*	*2,897*	*317*
Aurangabad	Total	..	4,622	3,057	665	94	..	2,669	493	1,194	172
	Rural	..	*1,324*	*1,230*	*94*	*53*	..	*518*	*43*	*659*	*51*
	Urban	..	*3,298*	*2,727*	*571*	*41*	..	*2,151*	*450*	*535*	*121*
Parbhani	Total	..	2,825	2,087	238	48	..	697	161	1,842	77
	Rural	..	*611*	*585*	*26*	*10*	..	*125*	*11*	*450*	*15*
	Urban		*1,714*	*1,502*	*212*	*38*	..	*572*	*150*	*892*	*62*
Nanded	Total	..	2,143	1,988	160	30	1	628	90	1,825	69
	Rural	..	*1,324*	*1,251*	*73*	*16*	*1*	*284*	*19*	*951*	*53*
	Urban	..	*819*	*732*	*87*	*14*	..	*344*	*71*	*374*	*16*

TABLE B-III Employers, Employees and Independent Workers in Industries and Services by Divisions and Sub-Divisions—(*Contd.*)

State and District			Total			Persons following the occupation as					
						Employers		Employees		Independent workers	
			Persons	Males	Females	Males	Females	Males	Females	Males	Females
(1)			(2)	(3)	(4)	(5)	(6)	(7)	(8)	(9)	(10)
Bidar	**Total**	..	2,750	2,568	182	93	..	866	99	1,609	83
	Rural	..	*1,644*	*1,577*	*67*	*20*	..	*394*	*28*	*1,163*	*39*
	Urban	..	*1,106*	*991*	*115*	*73*	..	*472*	*71*	*446*	*44*
Bhir	**Total**	..	2,043	1,861	182	26	..	802	89	1,033	93
	Rural	..	*1,092*	*1,050*	*42*	*19*	..	*555*	*23*	*476*	*19*
	Urban	..	*951*	*811*	*140*	*7*	..	*247*	*66*	*557*	*74*
Osmanabad	**Total**	..	2,217	2,009	208	119	..	1,115	147	775	61
	Rural	..	*1,195*	*1,112*	*83*	*35*	..	*395*	*22*	*682*	*61*
	Urban	..	*1,022*	*897*	*125*	*84*	..	*720*	*125*	*93*	..
South Hyderabad Division	*Total*	..	*91,349*	*74,937*	*16,412*	*1,140*	*8*	*35,637*	*7,925*	*38,160*	*8,479*
	Rural	..	*30,107*	*26,450*	*3,657*	*207*	*5*	*8,677*	*1,012*	*17,556*	*2,640*
	Urban	..	*61,242*	*48,487*	*12,755*	*933*	*3*	*26,960*	*6,913*	*20,594*	*5,839*
Hyderabad	**Total**	..	20,951	23,536	6,415	314	2	10,556	2,365	12,666	4,048
	Rural	..	*2,132*	*1,811*	*321*	*1*	..	*659*	*71*	*1,151*	*256*
	Urban	..	*27,819*	*21,725*	*6,094*	*313*	*2*	*9,897*	*2,309*	*11,515*	*3,792*
Mahbubnagar	**Total**	..	5,613	4,614	999	149	3	1,738	345	2,703	651
	Rural	..	*3,932*	*3,200*	*732*	*40*	*3*	*1,108*	*182*	*2,052*	*547*
	Urban	..	*1,681*	*1,414*	*267*	*109*	..	*669*	*163*	*651*	*104*
Raichur	**Total**	..	19,485	14,758	4,727	235	1	10,941	3,659	3,582	1,067
	Rural	..	*2,099*	*1,763*	*336*	*12*	..	*605*	*87*	*1,144*	*249*
	Urban	..	*17,386*	*12,995*	*4,391*	*223*	*1*	*10,336*	*3,572*	*2,436*	*818*
Gulbarga	**Total**	..	3,441	3,022	419	43	1	1,027	170	1,952	248
	Rural	..	*1,325*	*1,199*	*126*	*23*	*1*	*284*	*27*	*892*	*98*
	Urban	..	*2,116*	*1,823*	*293*	*20*	..	*743*	*143*	*1,060*	*150*
Adilabad	**Total**	..	5,393	4,709	684	85	..	3,263	492	1,361	192
	Rural	..	*3,327*	*2,837*	*490*	*28*	..	*1,947*	*408*	*862*	*82*
	Urban	..	*2,066*	*1,872*	*194*	*57*	..	*1,316*	*84*	*499*	*110*
Nizamabad	**Total**	..	3,667	3,262	405	66	..	2,542	237	654	118
	Rural	..	*1,845*	*1,725*	*120*	*10*	..	*1,271*	*92*	*444*	*28*
	Urban	..	*1,822*	*1,537*	*285*	*56*	..	*1,271*	*195*	*210*	*90*
Medak	**Total**	..	2,157	1,926	231	22	..	907	114	997	117
	Rural	..	*1,126*	*1,060*	*66*	*7*	..	*430*	*21*	*623*	*45*
	Urban	..	*1,031*	*866*	*165*	*15*	..	*477*	*93*	*374*	*72*
Karimnagar	**Total**	..	6,291	5,730	561	81	1	1,604	137	4,045	423
	Rural	..	*4,155*	*3,936*	*219*	*48*	*1*	*972*	*24*	*2,916*	*194*
	Urban	..	*2,136*	*1,794*	*342*	*33*	..	*632*	*113*	*1,129*	*229*
Warangal	**Total**	..	8,148	7,297	851	75	..	1,831	296	5,391	555
	Rural	..	*4,643*	*4,237*	*406*	*19*	..	*739*	*80*	*3,479*	*326*
	Urban	..	*3,505*	*3,060*	*445*	*56*	..	*1,092*	*213*	*1,912*	*229*
Nalgonda	**Total**	..	7,203	6,083	1,120	79	..	1,198	69	4,806	1,060
	Rural	..	*5,523*	*4,682*	*841*	*19*	..	*652*	*26*	*4,001*	*815*
	Urban	..	*1,680*	*1,401*	*279*	*60*	..	*535*	*34*	*805*	*245*

TABLE B-III — Employers, Employees and Independent Workers in Industries and Services by Divisions and Sub-Divisions—(*Contd.*)

State and District			Total			Persons following the occupation as					
						Employers		Employees		Independent workers	
			Persons	Males	Females	Males	Females	Males	Females	Males	Females
(1)			(2)	(3)	(4)	(5)	(6)	(7)	(8)	(9)	(10)
Sub-Division 5.0—Construction and maintenance of works—otherwise unclassified											
Hyderabad State	**Total**	..	**717**	**530**	**187**	**4**	..	**18**	**5**	**508**	**182**
	Rural	..	*717*	*530*	*187*	*4*	..	*18*	*5*	*508*	*182*
	Urban	..	..	..	..	..	..	..	..	..	..
North Hyderabad Division	*Total*	..	*80*	*70*	*10*	*4*	..	*14*	*3*	*52*	*7*
	Rural	..	*80*	*70*	*10*	*4*	..	*14*	*3*	*52*	*7*
	Urban	..	..	..	..	..	..	..	..	..	..
Parbhani	Total	..	80	70	10	4	..	14	3	52	7
	Rural	..	*80*	*70*	*10*	*4*	..	*14*	*3*	*52*	*7*
	Urban	..	..	..	..	..	..	..	..	..	..
South Hyderabad Division	*Total*	..	*637*	*460*	*177*	..	..	*4*	*2*	*456*	*175*
	Rural	..	*637*	*460*	*177*	..	..	*4*	*2*	*456*	*175*
	Urban	..	..	..	..	..	..	..	..	..	..
Raichur	Total	..	1	1	..	..	..	1	..	..	..
	Rural	..	*1*	*1*	..	..	..	*1*	..	..	..
	Urban	..	..	..	..	..	..	..	..	..	..
Nalgonda	Total	..	636	459	177	..	..	3	2	456	175
	Rural	..	*636*	*459*	*177*	..	..	*3*	*2*	*456*	*175*
	Urban	..	..	..	..	..	..	..	..	..	..
Sub-Division 5.1—Construction and maintenance—Buildings											
Hyderabad State	**Total**	..	**61,852**	**53,279**	**8,573**	**1,059**	**7**	**14,153**	**1,254**	**38,067**	**7,312**
	Rural	..	*22,159*	*20,000*	*2,159*	*243*	*5*	*2,814*	*204*	*16,943*	*1,950*
	Urban	..	*39,693*	*33,279*	*6,414*	*816*	*2*	*11,339*	*1,050*	*21,124*	*5,362*
North Hyderabad Division	*Total*	..	*11,693*	*10,870*	*823*	*389*	*1*	*3,914*	*371*	*6,567*	*451*
	Rural	..	*5,176*	*4,941*	*235*	*143*	*1*	*823*	*26*	*3,975*	*208*
	Urban	..	*6,517*	*5,929*	*588*	*246*	..	*3,091*	*345*	*2,592*	*243*
Aurangabad	Total	..	3,846	2,909	437	92	..	1,718	273	1,104	164
	Rural	..	*954*	*899*	*55*	*53*	..	*195*	*6*	*651*	*49*
	Urban	..	*2,892*	*2,010*	*382*	*39*	..	*1,518*	*267*	*453*	*115*
Parbhani	Total	..	1,751	1,680	71	44	..	474	30	1,162	41
	Rural	..	*421*	*415*	*6*	*6*	..	*26*	..	*383*	*6*
	Urban	..	*1,330*	*1,265*	*65*	*38*	..	*448*	*30*	*779*	*35*
Nanded	Total	..	1,615	1,548	67	30	1	309	9	1,209	57
	Rural	..	*1,125*	*1,068*	*57*	*16*	*1*	*155*	*4*	*897*	*52*
	Urban	..	*490*	*480*	*10*	*14*	..	*154*	*5*	*312*	*5*
Bidar	Total	..	2,199	2,129	70	90	..	501	10	1,588	60
	Rural	..	*1,340*	*1,308*	*32*	*18*	..	*180*	*6*	*1,110*	*26*
	Urban	..	*859*	*821*	*38*	*72*	..	*321*	*4*	*428*	*34*
Bhir	Total	..	1,328	1,255	73	24	..	245	2	986	71
	Rural	..	*580*	*561*	*19*	*19*	..	*87*	*2*	*455*	*17*
	Urban	..	*748*	*694*	*54*	*5*	..	*158*	..	*531*	*54*
Osmanabad	Total	..	1,454	1,349	105	109	..	672	47	568	58
	Rural	..	*756*	*690*	*66*	*31*	..	*180*	*8*	*479*	*58*
	Urban	..	*698*	*659*	*39*	*78*	..	*492*	*39*	*89*	..

TABLE B-III — Employers, Employees and Independent Workers in Industries and Services by Divisions and Sub-Divisions—(*Contd.*)

State and District			Total			Persons following the occupation as					
						Employers		Employees		Independent workers	
			Persons	Males	Females	Males	Females	Males	Females	Males	Females
(1)			(2)	(3)	(4)	(5)	(6)	(7)	(8)	(9)	(10)
South Hyderabad Division	*Total*	..	*59,159*	*42,409*	*7,750*	*670*	*6*	*19,239*	*883*	*31,500*	*6,854*
	Rural	..	*16,983*	*15,059*	*1,924*	*109*	*4*	*1,991*	*178*	*12,958*	*1,732*
	Urban	..	*34,176*	*27,350*	*5,826*	*570*	*2*	*8,248*	*705*	*18,532*	*5,119*
Hyderabad	Total	..	20,633	16,423	4,210	263	2	4,322	469	11,838	3,739
	Rural	..	*1,243*	*1,115*	*128*	*1*	..	*241*	*14*	*873*	*114*
	Urban	..	*19,390*	*15,308*	*4,082*	*262*	*2*	*4,081*	*455*	*10,965*	*3,625*
Mahbubnagar	Total	..	3,897	3,239	658	93	3	951	126	2,195	530
	Rural	..	*2,771*	*2,163*	*508*	*25*	*3*	*575*	*71*	*1,563*	*431*
	Urban	..	*1,226*	*1,076*	*150*	*68*	..	*376*	*55*	*632*	*99*
Raichur	Total	..	3,031	2,415	616	21	..	170	13	2,224	606
	Rural	..	*890*	*819*	*71*	*2*	..	*30*	*7*	*787*	*64*
	Urban	..	*2,141*	*1,596*	*545*	*19*	..	*140*	*6*	*1,437*	*542*
Gulbarga	Total	..	2,742	2,489	253	42	1	590	10	1,857	242
	Rural	..	*1,043*	*946*	*97*	*23*	*1*	*95*	*1*	*823*	*95*
	Urban	..	*1,699*	*1,543*	*156*	*19*	..	*495*	*9*	*1,029*	*147*
Adilabad	Total	..	2,316	2,132	184	63	..	1,270	61	799	118
	Rural	..	*562*	*530*	*32*	*6*	..	*216*	*13*	*308*	*14*
	Urban	..	*1,754*	*1,602*	*152*	*57*	..	*1,054*	*48*	*491*	*104*
Nizamabad	Total	..	1,696	1,562	134	16	..	1,002	104	544	30
	Rural	..	*696*	*666*	*30*	*2*	..	*288*	*10*	*376*	*20*
	Urban	..	*1,000*	*896*	*104*	*14*	..	*714*	*94*	*168*	*10*
Medak	Total	..	1,349	1,277	72	14	..	406	15	857	57
	Rural	..	*735*	*715*	*20*	*4*	..	*164*	*2*	*547*	*18*
	Urban	..	*614*	*562*	*52*	*10*	..	*242*	*13*	*310*	*39*
Karimnagar	Total	..	3,282	2,940	342	36	..	367	13	2,537	329
	Rural	..	*1,863*	*1,734*	*129*	*15*	..	*113*	*3*	*1,605*	*126*
	Urban	..	*1,419*	*1,206*	*213*	*21*	..	*254*	*10*	*931*	*203*
Warangal	Total	..	6,365	5,798	567	62	..	743	64	4,993	503
	Rural	..	*3,720*	*3,372*	*348*	*12*	..	*192*	*43*	*3,168*	*305*
	Urban	..	*2,645*	*2,426*	*219*	*50*	..	*551*	*21*	*1,825*	*198*
Nalgonda	Total	..	4,848	4,134	714	60	..	418	7	3,653	707
	Rural	..	*3,560*	*2,999*	*561*	*10*	..	*77*	*6*	*2,912*	*555*
	Urban	..	*1,288*	*1,135*	*153*	*50*	..	*341*	*1*	*741*	*152*
Sub-Division 5.2—Construction and Maintenance—Roads, Bridges and other Transport Works											
Hyderabad State	**Total**	..	**7,142**	**6,206**	**936**	**54**	..	**5,043**	**581**	**1,104**	**355**
	Rural	..	*4,470*	*4,047*	*423*	*11*	..	*3,328*	*231*	*708*	*192*
	Urban	..	*2,672*	*2,159*	*513*	*43*	..	*1,720*	*350*	*396*	*163*
North Hyderabad Division	*Total*	..	*1,251*	*1,169*	*82*	*7*	..	*1,003*	*57*	*159*	*32*
	Rural	..	*884*	*850*	*34*	*1*	..	*753*	*21*	*95*	*10*
	Urban	..	*367*	*319*	*48*	*6*	..	*250*	*25*	*63*	*22*
Aurangabad	Total	..	405	394	11	..	..	383	8	11	3
	Rural	..	*271*	*264*	*7*	..	..	*259*	*7*	*5*	..
	Urban	..	*134*	*130*	*4*	..	..	*124*	*1*	*6*	*3*

TABLE B-III — Employers, Employees and Independent Workers in Industries and Services by Divisions and Sub-Divisions—(*Contd.*)

State and District		Total			Persons following the occupation as					
					Employers		Employees		Independent workers	
		Persons	Males	Females	Males	Females	Males	Females	Males	Females
(1)		(2)	(3)	(4)	(5)	(6)	(7)	(8)	(9)	(10)
Parbhani	Total ..	169	143	26	..	..	90	18	53	8
	Rural ..	*93*	*88*	*5*	..	..	*81*	*3*	*7*	*2*
	Urban ..	*76*	*55*	*21*	..	..	*9*	*15*	*46*	*6*
Nanded	Total ..	173	158	15	..	..	115	15	43	..
	Rural ..	*126*	*119*	*7*	..	..	*76*	*7*	*43*	..
	Urban ..	*47*	*39*	*8*	..	..	*39*	*8*	..	..
Bidar	Total ..	157	146	11	1	..	142	3	3	8
	Rural ..	*125*	*115*	*10*	*1*	..	*111*	*2*	*3*	*8*
	Urban ..	*32*	*31*	*1*	..	..	*31*	*1*	..	..
Bhir	Total ..	119	104	15	..	..	93	2	11	13
	Rural ..	*85*	*84*	*1*	..	..	*81*	*1*	*3*	..
	Urban ..	*34*	*20*	*14*	..	..	*12*	*1*	*8*	*13*
Osmanabad	Total ..	228	224	4	6	..	180	4	38	..
	Rural ..	*184*	*180*	*4*	..	..	*145*	*4*	*35*	..
	Urban ..	*44*	*44*	..	*6*	..	*35*	..	*3*	..
South Hyderabad Division	*Total* ..	*5,891*	*5,037*	*854*	*47*	..	*4,045*	*531*	*915*	*323*
	Rural ..	*3,586*	*3,197*	*389*	*10*	..	*2,575*	*207*	*612*	*182*
	Urban ..	*2,305*	*1,840*	*465*	*37*	..	*1,470*	*324*	*333*	*141*
Hyderabad	Total ..	1,268	895	373	16	..	594	231	285	142
	Rural ..	*411*	*281*	*130*	..	..	*120*	*16*	*161*	*114*
	Urban ..	*857*	*614*	*243*	*16*	..	*474*	*215*	*124*	*28*
Mahbubnagar	Total ..	624	517	107	2	..	450	95	65	12
	Rural ..	*479*	*410*	*69*	..	..	*351*	*57*	*59*	*12*
	Urban ..	*145*	*107*	*38*	*2*	..	*99*	*38*	*6*	..
Raichur	Total ..	664	594	70	1	..	495	59	98	11
	Rural ..	*383*	*331*	*52*	..	..	*265*	*41*	*66*	*11*
	Urban ..	*281*	*263*	*18*	*1*	..	*230*	*18*	*32*	..
Gulbarga	Total ..	225	213	12	..	..	164	11	49	1
	Rural ..	*183*	*173*	*10*	..	..	*135*	*9*	*38*	*1*
	Urban ..	*42*	*40*	*2*	..	..	*29*	*2*	*11*	..
Adilabad	Total ..	341	325	16	1	..	309	13	15	3
	Rural ..	*251*	*240*	*11*	*1*	..	*224*	*8*	*15*	*3*
	Urban ..	*90*	*85*	*5*	..	..	*85*	*5*	..	..
Nizamabad	Total ..	618	500	118	7	..	439	49	54	69
	Rural ..	*392*	*354*	*38*	*1*	..	*303*	*32*	*50*	*6*
	Urban ..	*226*	*146*	*80*	*6*	..	*136*	*17*	*4*	*63*
Medak	Total ..	376	332	44	1	..	286	18	45	31
	Rural ..	*224*	*207*	*17*	*1*	..	*186*	*7*	*20*	*10*
	Urban ..	*152*	*125*	*27*	..	..	*100*	*6*	*25*	*21*
Karimnagar	Total ..	544	511	33	6	..	391	17	114	16
	Rural ..	*371*	*347*	*24*	*2*	..	*298*	*12*	*47*	*12*
	Urban ..	*173*	*164*	*9*	*4*	..	*93*	*5*	*67*	*4*
Warangal	Total ..	600	567	33	11	..	463	24	93	9
	Rural ..	*382*	*367*	*15*	*5*	..	*302*	*12*	*69*	*3*
	Urban ..	*218*	*200*	*18*	*6*	..	*161*	*12*	*33*	*6*

TABLE B-III — Employers, Employees and Independent Workers in Industries and Services by Divisions and Sub-Divisions—(*Contd.*)

State and District		Total			Persons following the occupation as					
					Employers		Employees		Independent workers	
		Persons	Males	Females	Males	Females	Males	Females	Males	Females
(1)		(2)	(3)	(4)	(5)	(6)	(7)	(8)	(9)	(10)
Nalgonda	Total ..	631	583	48	2	..	454	19	127	29
	Rural ..	*510*	*487*	*23*	..	..	*391*	*13*	*96*	*10*
	Urban ..	*121*	*96*	*25*	*2*	..	*63*	*6*	*31*	*19*
SUB-DIVISION 5.3—CONSTRUCTION AND MAINTENANCE—TELEGRAPH AND TELEPHONE LINES										
Hyderabad State	**Total** ..	**141**	**139**	**2**	**1**	..	**138**	..	..	**2**
	Rural ..	..	..	..	..	..	..	..	..	..
	Urban ..	*141*	*139*	*2*	*1*	..	*138*	..	..	*2*
North Hyderabad Division	*Total* ..	*5*	*5*	..	..	..	*5*	..	..	..
	Rural ..	..	..	..	..	..	..	..	..	..
	Urban ..	*5*	*5*	..	..	..	*5*	..	..	..
Aurangabad	Total ..	4	4	..	..	..	4	..	..	..
	Rural ..	..	..	..	..	..	..	..	..	..
	Urban ..	*4*	*4*	..	..	..	*4*	..	..	..
Bhir	Total ..	1	1		..	..	1	..	..	..
	Rural ..	..	..	..	..	..	..	..	..	..
	Urban ..	*1*	*1*	..	..	..	*1*	..	..	..
South Hyderabad Division	*Total* ..	*136*	*134*	*2*	*1*	..	*133*	..	..	*2*
	Rural ..	..	..	..	..	..	..	..	..	..
	Urban ..	*136*	*134*	*2*	*1*	..	*133*	..	..	*2*
Hyderabad	Total ..	132	130	2	1	..	129	..	..	2
	Rural ..	..	..	..	..	..	..	..	..	..
	Urban ..	*132*	*130*	*2*	*1*	..	*129*	..	..	*2*
Warangal	Total ..	4	4	..	..	..	4	..	..	..
	Rural ..	..	..	..	..	..	..	..	..	..
	Urban ..	*4*	*4*	..	..	..	*4*	..	..	..
SUB-DIVISION 5.4—CONSTRUCTION AND MAINTENANCE OPERATIONS—IRRIGATION AND OTHER AGRICULTURAL WORKS INCLUDING CONTOUR BUNDING, TERRACING AND LAND RECLAMATION OPERATIONS										
Hyderabad State	**Total** ..	**23,899**	**19,190**	**4,709**	**367**	**2**	**14,138**	**3,904**	**4,685**	**803**
	Rural ..	*7,808*	*6,865*	*943*	*88*	*1*	*3,349*	*466*	*3,428*	*476*
	Urban ..	*16,091*	*12,325*	*3,766*	*279*	*1*	*10,789*	*3,438*	*1,257*	*327*
North Hyderabad Division	*Total* ..	*721*	*699*	*22*	..	..	*517*	*20*	*182*	*2*
	Rural ..	*632*	*613*	*19*	..	..	*469*	*17*	*144*	*2*
	Urban ..	*89*	*86*	*3*	..	..	*48*	*3*	*38*	..
Aurangabad	Total ..	39	35	4	..	..	34	4	1	..
	Rural ..	*7*	*5*	*2*	..	..	*4*	*2*	*1*	..
	Urban ..	*32*	*30*	*2*	..	..	*30*	*2*	..	..
Parbhani	Total ..	16	15	1	..	..	1	1	14	..
	Rural ..	*9*	*8*	*1*	..	..	..	*1*	*8*	..
	Urban ..	*7*	*7*	..	..	..	*1*	..	*6*	..
Nanded	Total ..	72	71	1	..	..	30	1	41	..
	Rural ..	*36*	*35*	*1*	..	..	*25*	*1*	*10*	..
	Urban ..	*36*	*36*	..	..	.	*5*	..	*31*	..

TABLE B-III — Employers, Employees and Independent Workers in Industries and Services by Divisions and Sub-Divisions—(*Contd.*)

State and District			Total			Persons following the occupation as					
						Employers		Employees		Independent workers	
			Persons	Males	Females	Males	Females	Males	Females	Males	Females
(1)			(2)	(3)	(4)	(5)	(6)	(7)	(8)	(9)	(10)
Bidar	Total	..	49	49	..	..	..	28	..	21	..
	Rural	..	*47*	*47*	..	..	..	*26*	..	*21*	..
	Urban	..	*2*	*2*	..	..	..	*2*	..	..	..
Bhir	Total	..	397	383	14	..	..	367	13	16	1
	Rural	..	*397*	*383*	*14*	..	..	*367*	*13*	*16*	*1*
	Urban	..	..	..	..	..	..	..	..	..	..
Osmanabad	Total	..	148	146	2	..	..	57	1	89	1
	Rural	..	*136*	*135*	*1*	..	..	*47*	..	*88*	*1*
	Urban	..	*12*	*11*	*1*	..	..	*10*	*1*	*1*	..
South Hyderabad Division	*Total*	..	*23,178*	*18,491*	*4,687*	*367*	*2*	*13,621*	*3,884*	*4,503*	*801*
	Rural	..	*7,176*	*6,252*	*924*	*88*	*1*	*2,830*	*449*	*3,284*	*474*
	Urban	..	*16,002*	*12,239*	*3,763*	*279*	*1*	*10,741*	*3,435*	*1,219*	*327*
Hyderabad	Total	..	563	537	26	5	..	406	6	126	20
	Rural	..	*103*	*103*	..	..	..	*5*	..	*98*	..
	Urban	..	*460*	*434*	*26*	*5*	..	*401*	*6*	*28*	*20*
Mahbubnagar	Total	..	806	682	124	34	..	214	20	434	104
	Rural	..	*717*	*596*	*121*	*15*	..	*153*	*17*	*128*	*104*
	Urban	..	*89*	*86*	*3*	*19*	..	*61*	*3*	*6*	..
Raichur	Total	..	15,308	11,437	3,871	212	1	9,967	3,447	1,258	423
	Rural	..	*792*	*586*	*206*	*10*	..	*283*	*32*	*293*	*174*
	Urban	..	*14,516*	*10,851*	*3,665*	*202*	*1*	*9,684*	*3,415*	*965*	*249*
Gulbarga	Total	..	4	4	..	..	..	2	..	2	..
	Rural	..	*2*	*2*	..	..	..	..	..	*2*	..
	Urban	..	*2*	*2*	..	..	..	*2*	..	..	..
Adilabad	Total	..	2,442	2,004	438	20	..	1,450	375	534	63
	Rural	..	*2,429*	*1,991*	*438*	*20*	..	*1,437*	*375*	*534*	*63*
	Urban	..	*13*	*13*	..	..	..	*13*	..	..	..
Nizamabad	Total	..	750	719	31	36	..	643	31	40	..
	Rural	..	*485*	*463*	*22*	*3*	..	*447*	*22*	*13*	..
	Urban	..	*265*	*256*	*9*	*33*	..	*196*	*9*	*27*	..
Medak	Total	..	203	180	23	7	..	81	..	92	23
	Rural	..	*97*	*82*	*15*	*2*	..	*27*	..	*53*	*15*
	Urban	..	*106*	*98*	*8*	*5*	..	*54*	..	*39*	*8*
Karimnagar	Total	..	1,601	1,552	49	38	1	309	1	1,205	47
	Rural	..	*1,316*	*1,289*	*27*	*30*	*1*	*175*	..	*1,084*	*26*
	Urban	..	*285*	*263*	*22*	*8*	..	*134*	*1*	*121*	*21*
Warangal	Total	..	552	529	23	2	..	270	3	257	20
	Rural	..	*443*	*423*	*20*	*2*	..	*172*	*2*	*249*	*18*
	Urban	..	*109*	*106*	*3*	..	..	*98*	*1*	*8*	*2*
Nalgonda	Total	..	949	847	102	13	..	279	1	555	101
	Rural	..	*792*	*717*	*75*	*6*	..	*181*	*1*	*530*	*74*
	Urban	..	*157*	*130*	*27*	*7*	..	*98*	..	*25*	*27*

TABLE B-III — Employers, Employees and Independent Workers in Industries and Services by Divisions and Sub-Divisions—(*Contd.*)

State and District			Total			Persons following the occupation as					
						Employers		Employees		Independent workers	
			Persons	Males	Females	Males	Females	Males	Females	Males	Females
(1)			(2)	(3)	(4)	(5)	(6)	(7)	(8)	(9)	(10)
Sub-Division 5.5—Works and Services—Electric Power and Gas supply											
Hyderabad State	Total	..	3,579	3,520	59	28	..	3,179	31	313	28
	Rural	..	*825*	*785*	*40*	*5*	..	*605*	*15*	*175*	*25*
	Urban	..	*2,754*	*2,735*	*19*	*23*	..	*2,574*	*16*	*138*	*3*
North Hyderabad Division	*Total*	..	*167*	*167*	..	..	..	*162*	..	*5*	..
	Rural	..	*1*	*1*	..	..	..	*1*	..	..	..
	Urban	..	*166*	*166*	..	..	..	*161*	..	*5*	..
Aurangabad	Total	..	121	121	..	..	..	116	..	5	..
	Rural	..	..	..	..	..	..	..	..	..	..
	Urban	..	*121*	*121*	..	..	..	*116*	..	*5*	..
Parbhani	Total	..	1	1	..	..	..	1	..	..	..
	Rural	..	..	..	..	..	..	..	..	..	..
	Urban	..	*1*	*1*	..	..	..	*1*	..	..	..
Nanded	Total	..	39	39	..	..	..	39	..	..	..
	Rural	..	..	..	..	..	..	..	..	..	..
	Urban	..	*39*	*39*	..	..	..	*39*	..	..	..
Bidar	Total	..	1	1	..	..	..	1	..	..	..
	Rural	..	..	..	..	..	..	..	..	..	..
	Urban	..	*1*	*1*	..	..	..	*1*	..	..	..
Bhir	Total	..	1	1	..	..	..	1	..	..	..
	Rural	..	*1*	*1*	..	..	..	*1*	..	..	..
	Urban	..	..	..	..	..	..	..	..	..	..
Osmanabad	Total	..	4	4	..	..	..	4	..	..	..
	Rural	..	..	..	..	..	..	..	..	..	..
	Urban	..	*4*	*4*	..	..	..	*4*	..	..	..
South Hyderabad Division	*Total*	..	*3,412*	*3,353*	*59*	*28*	..	*3,017*	*31*	*308*	*28*
	Rural	..	*824*	*784*	*40*	*5*	..	*604*	*15*	*175*	*25*
	Urban	..	*2,588*	*2,569*	*19*	*23*	..	*2,413*	*16*	*133*	*3*
Hyderabad	Total	..	2,108	2,090	18	17	..	1,947	15	126	3
	Rural	..	*30*	*30*	..	..	..	*30*	..	..	..
	Urban	..	*2,078*	*2,060*	*18*	*17*	..	*1,917*	*15*	*126*	*3*
Mahbubnagar	Total	..	41	40	1	1	..	39	1	..	..
	Rural	..	*1*	*1*	..	..	..	*1*	..	..	..
	Urban	..	*40*	*39*	*1*	*1*	..	*38*	*1*	..	..
Raichur	Total	..	163	163	..	1	..	162	..	..	..
	Rural	..	*8*	*8*	..	..	..	*8*	..	..	..
	Urban	..	*155*	*155*	..	*1*	..	*154*	..	..	..
Gulbarga	Total	..	52	52	..	..	..	48	..	4	..
	Rural	..	..	..	..	..	..	..	..	..	..
	Urban	..	*52*	*52*	..	..	..	*48*	..	*4*	..
Adilabad	Total	..	48	46	2	..	..	45	..	1	2
	Rural	..	14	*12*	*2*	..	..	*12*	..	..	*2*
	Urban	..	34	34	..	..	..	*33*	..	*1*	..

TABLE B-III — Employers, Employees and Independent Workers in Industries and Services by Divisions and Sub-Divisions—(*Contd.*)

State and District			Total			Persons following the occupation as					
						Employers		Employees		Independent workers	
			Persons	Males	Females	Males	Females	Males	Females	Males	Females
(1)			(2)	(3)	(4)	(5)	(6)	(7)	(8)	(9)	(10)
Nizamabad	Total	..	274	263	11	7	..	256	11	..	..
	Rural	..	*222*	*211*	*11*	*4*	..	*207*	*11*	..	..
	Urban	..	*52*	*52*	..	*3*	..	*49*	..	..	..
Medak	Total	..	9	9	..	..	..	9	..	..	..
	Rural	..	*9*	*9*	..	..	..	*9*	..	..	..
	Urban	..	..	..	..	..	..	..	..	..	..
Karimnagar	Total	..	592	565	27	..	..	390	4	175	23
	Rural	..	*536*	*509*	*27*	..	..	*334*	*4*	*175*	*23*
	Urban	..	*56*	*56*	..	..	..	*56*	..	..	..
Warangal	Total	..	121	121	..	..	..	119	..	2	..
	Rural	..	*1*	*1*	..	..	..	*1*	..	..	..
	Urban	..	*120*	*120*	..	..	..	*118*	..	*2*	..
Nalgonda	Total	..	4	4	..	2	..	2	..	..	..
	Rural	..	*3*	*3*	..	*1*	..	*2*	..	..	..
	Urban	..	*1*	*1*	..	*1*	..	..	..	..	..
SUB-DIVISION 5.6—WORKS & SERVICES—DOMESTIC AND INDUSTRIAL WATER SUPPLY											
Hyderabad State	**Total**	..	**1,810**	**1,639**	**171**	**24**	..	**1,439**	**94**	**176**	**77**
	Rural	..	*401*	*341*	*60*	*6*	..	*224*	*32*	*111*	*28*
	Urban	..	*1,409*	*1,298*	*111*	*18*	..	*1,215*	*62*	*65*	*49*
North Hyderabad Division	*Total*	..	*352*	*345*	*7*	*8*	..	*247*	*4*	*90*	*3*
	Rural	..	*131*	*125*	*6*	*5*	..	*34*	*3*	*86*	*3*
	Urban	..	*221*	*220*	*1*	*3*	..	*213*	*1*	*4*	..
Aurangabad	Total	..	84	83	1	2	..	81	1	..	..
	Rural	..	*4*	*4*	..	..	..	*4*	..	..	..
	Urban	..	*80*	*79*	*1*	*2*	..	*77*	*1*	..	..
Parbhani	Total	..	13	13	..	..	..	13	..	..	..
	Rural	..	..	..	..	..	..	..	..	..	..
	Urban	..	*13*	*13*	..	..	..	*13*	..	..	..
Nanded	Total	..	22	22	..	..	..	19	..	3	..
	Rural	..	*1*	*1*	..	..	..	..	..	*1*	..
	Urban	..	*21*	*21*	..	..	..	*19*	..	*2*	..
Bidar	Total	..	56	51	5	2	..	44	3	5	2
	Rural	..	*24*	*19*	*5*	*1*	..	*15*	*3*	*3*	*2*
	Urban	..	*32*	*32*	..	*1*	..	*29*	..	*2*	..
Bhir	Total	..	12	12	..	..	..	10	..	2	..
	Rural	..	*2*	*2*	..	..	..	..	..	*2*	..
	Urban	..	*10*	*10*	..	..	..	*10*	..	..	..
Osmanabad	Total	..	165	164	1	4	..	80	..	80	1
	Rural	..	*100*	*99*	*1*	*4*	..	*15*	..	*80*	*1*
	Urban	..	*65*	*65*	..	..	..	*65*	..	..	..
South Hyderabad Division	*Total*	..	*1,458*	*1,294*	*164*	*16*	..	*1,192*	*90*	*86*	*74*
	Rural	..	*270*	*216*	*54*	*1*	..	*190*	*29*	*25*	*25*
	Urban	..	*1,188*	*1,078*	*110*	*15*	..	*1,002*	*61*	*61*	*49*

TABLE B-III — Employers, Employees and Independent Workers in Industries and Services by Divisions and Sub-Divisions—(*Contd.*)

State and District			Total			Persons following the occupation as					
						Employers		Employees		Independent workers	
			Persons	Males	Females	Males	Females	Males	Females	Males	Females
(1)			(2)	(3)	(4)	(5)	(6)	(7)	(8)	(9)	(10)
Hyderabad	Total	..	1,085	993	92	9	..	922	73	62	19
	Rural	..	*197*	*157*	*40*	..	..	*142*	*21*	*15*	*19*
	Urban	..	*888*	*836*	*52*	*9*	..	*780*	*52*	*47*	..
Mahbubnagar	Total	..	90	82	8	5	..	76	8	1	..
	Rural	..	*10*	*4*	*6*	..	..	*3*	*6*	*1*	..
	Urban	..	*80*	*78*	*2*	*5*	..	*73*	*2*	..	..
Raichur	Total	..	18	18	..	..	..	18	..	..	..
	Rural	..	*6*	*6*	..	..	..	*6*	..	..	..
	Urban	..	*12*	*12*	..	..	..	*12*	..	..	..
Gulbarga	Total	..	67	66	1	1	..	65	1	..	..
	Rural	..	*1*	*1*	..	..	..	*1*	..	..	..
	Urban	..	*66*	*65*	*1*	*1*	..	*64*	*1*	..	..
Adilabad	Total	..	13	13	..	..	..	8	..	5	..
	Rural	..	*5*	*5*	..	..	..	*4*	..	*1*	..
	Urban	..	*8*	*8*	..	..	..	*4*	..	*4*	..
Nizamabad	Total	..	63	50	13	..	..	41	3	9	10
	Rural	..	*9*	*9*	..	..	..	*8*	..	*1*	..
	Urban	..	*54*	*41*	*13*	..	..	*33*	*3*	*8*	*10*
Medak	Total	..	7	7	..	..	..	4	..	3	..
	Rural	..	*6*	*6*	..	..	..	*3*	..	*3*	..
	Urban	..	*1*	*1*	..	..	..	*1*	..	..	..
Karimnagar	Total	..	27	20	7	1	..	15	1	4	6
	Rural	..	*25*	*18*	*7*	*1*	..	*13*	*1*	*4*	*6*
	Urban	..	*2*	*2*	..	..	..	*2*	..	..	..
Warangal	Total	..	53	40	13	..	..	38	2	2	11
	Rural	..	*7*	*6*	*1*	..	..	*6*	*1*	..	..
	Urban	..	*46*	*34*	*12*	..	..	*32*	*1*	*2*	*11*
Nalgonda	Total	..	35	5	30	..	..	5	2	..	28
	Rural	..	*4*	*4*	..	..	..	*4*	..	..	..
	Urban	..	*31*	*1*	*30*	..	..	*1*	*2*	..	*28*
SUB-DIVISION 5.7—SANITARY WORKS & SERVICES—INCLUDING SCAVENGERS											
Hyderabad State	**Total**	..	**8,309**	**4,899**	**3,410**	**13**	..	**4,301**	**3,135**	**585**	**275**
	Rural	..	*917*	*687*	*230*	*3*	..	*610*	*205*	*74*	*25*
	Urban	..	*7,392*	*4,212*	*3,180*	*10*	..	*3,691*	*2,930*	*511*	*250*
North Hyderabad Division	*Total*	..	*1,831*	*1,140*	*691*	*2*	..	*915*	*631*	*223*	*60*
	Rural	..	*286*	*205*	*81*	..	..	*177*	*73*	*28*	*8*
	Urban	..	*1,545*	*935*	*610*	*2*	..	*738*	*558*	*195*	*52*
Aurangabad	Total	..	623	411	212	..	..	338	207	73	5
	Rural	..	*88*	*58*	*30*	..	..	*56*	*28*	*2*	*2*
	Urban	..	*535*	*353*	*182*	..	..	*282*	*179*	*71*	*3*
Parbhani	Total	..	295	165	130	..	..	104	109	61	21
	Rural	..	*8*	*4*	*4*	..	..	*4*	*4*	..	..
	Urban	..	*287*	*161*	*126*	..	..	*100*	*105*	*61*	*21*

TABLE B-III — Employers, Employees and Independent Workers in Industries and Services by Divisions and Sub-Divisions—(*Contd.*)

State and District			Total			Persons following the occupation as					
						Employers		Employees		Independent workers	
			Persons	Males	Females	Males	Females	Males	Females	Males	Females
(1)			(2)	(3)	(4)	(5)	(6)	(7)	(8)	(9)	(10)
Nanded	Total	..	222	145	77	..	..	116	65	29	12
	Rural	..	*36*	*28*	*8*	..	..	*28*	*7*	..	*1*
	Urban	..	*186*	*117*	*69*	..	..	*88*	*58*	*29*	*11*
Bidar	Total	..	288	192	96	..	..	150	83	42	13
	Rural	..	*108*	*88*	*20*	..	..	*62*	*17*	*26*	*3*
	Urban	..	*180*	*104*	*76*	..	..	*88*	*66*	*16*	*10*
Bhir	Total	..	185	105	80	2	..	85	72	18	8
	Rural	..	*27*	*19*	*8*	..	..	*19*	*7*	..	*1*
	Urban	..	*158*	*86*	*72*	*2*	..	*66*	*65*	*18*	*7*
Osmanabad	Total	..	218	122	96	..	..	122	95	..	1
	Rural	..	*19*	*8*	*11*	..	..	*8*	*10*	..	*1*
	Urban	..	*199*	*114*	*85*	..	..	*114*	*85*	..	..
South Hyderabad Division	*Total*	..	*6,478*	*3,759*	*2,719*	*11*	..	*3,386*	*2,504*	*372*	*215*
	Rural	..	*631*	*482*	*149*	*3*	..	*433*	*132*	*46*	*17*
	Urban	..	*5,847*	*3,277*	*2,570*	*8*	..	*2,953*	*2,372*	*316*	*198*
Hyderabad	Total	..	4,162	2,468	1,694	3	..	2,236	1,571	229	123
	Rural	..	*148*	*125*	*23*	..	..	*121*	*14*	*4*	*9*
	Urban	..	*4,014*	*2,343*	*1,671*	*3*	..	*2,115*	*1,557*	*225*	*114*
Mahbubnagar	Total	..	155	54	101	5	..	38	96	11	5
	Rural	..	*54*	*26*	*28*	..	..	*25*	*28*	*1*	..
	Urban	..	*101*	*28*	*73*	*5*	..	*13*	*68*	*10*	*5*
Raichur	Total	..	300	130	170	..	..	128	143	2	27
	Rural	..	*19*	*12*	*7*	..	..	*12*	*7*	..	..
	Urban	..	*281*	*118*	*163*	..	..	*116*	*136*	*2*	*27*
Gulbarga	Total	..	351	198	153	..	..	158	148	40	5
	Rural	..	*96*	*77*	*19*	..	..	*53*	*17*	*24*	*2*
	Urban	..	*255*	*121*	*134*	..	..	*105*	*131*	*16*	*3*
Adilabad	Total	..	283	189	44	1	..	181	38	7	6
	Rural	..	*66*	*59*	*7*	*1*	..	*54*	*7*	*4*	..
	Urban	..	*167*	*130*	*37*	..	..	*127*	*31*	*3*	*6*
Nizamabad	Total	..	266	168	98	..	..	161	89	7	9
	Rural	..	*41*	*22*	*19*	..	..	*18*	*17*	*4*	*2*
	Urban	..	*225*	*146*	*79*	..	..	*143*	*72*	*3*	*7*
Medak	Total	..	213	121	92	..	..	121	86	..	6
	Rural	..	*55*	*41*	*14*	..	..	*41*	*12*	..	*2*
	Urban	..	*158*	*80*	*78*	..	..	*80*	*74*	..	*4*
Karimnagar	Total	..	245	142	103	..	..	132	101	10	2
	Rural	..	*44*	*39*	*5*	..	..	*39*	*4*	..	*1*
	Urban	..	*201*	*103*	*98*	..	..	*93*	*97*	*10*	*1*
Warangal	Total	..	453	238	215	..	..	194	203	44	12
	Rural	..	*90*	*68*	*22*	..	..	*66*	*22*	*2*	..
	Urban	..	*363*	*170*	*193*	..	..	*128*	*181*	*42*	*12*
Nalgonda ..	Total	..	100	51	49	2	..	37	29	12	20
	Rural	..	*18*	*13*	*5*	*2*	..	*4*	*4*	*7*	*1*
	Urban	..	*82*	*38*	*44*	..	..	*33*	*25*	*5*	*19*

TABLE B-III — Employers, Employees and Independent Workers in Industries and Services by Divisions and Sub-Divisions—(*Contd.*)

State and District			Total			Persons following the occupation as					
						Employers		Employees		Independent workers	
			Persons	Males	Females	Males	Females	Males	Females	Males	Females
(1)			(2)	(3)	(4)	(5)	(6)	(7)	(8)	(9)	(10)
DIVISION 6-COMMERCE											
Hyderabad State	**Total**	..	**252,127**	**227,273**	**24,854**	**18,710**	**484**	**55,714**	**1,494**	**152,849**	**22,876**
	Rural	..	*98,885*	*87,054*	*11,831*	*4,792*	*247*	*8,640*	*372*	*73,622*	*11,212*
	Urban	..	*153,242*	*140,219*	*13,023*	*13,918*	*237*	*47,074*	*1,122*	*79,227*	*11,664*
North Hyderabad Division	*Total*	..	*62,591*	*59,430*	*3,161*	*8,419*	*136*	*18,590*	*407*	*32,421*	*2,618*
	Rural	..	*24,598*	*23,066*	*1,532*	*2,434*	*82*	*4,530*	*134*	*16,102*	*1,316*
	Urban	..	*37,993*	*36,364*	*1,629*	*5,985*	*54*	*14,060*	*273*	*16,319*	*1,302*
Aurangabad	Total	..	12,267	11,523	744	1,449	34	3,515	123	6,559	587
	Rural	..	*5,199*	*4,905*	*294*	*568*	*18*	*1,062*	*31*	*3,275*	*245*
	Urban	..	*7,068*	*6,618*	*450*	*881*	*16*	*2,453*	*92*	*3,284*	*342*
Parbhani	Total	..	11,922	11,401	521	2,050	19	3,557	48	5,794	454
	Rural	..	*3,848*	*3,661*	*187*	*519*	*15*	*759*	*23*	*2,383*	*149*
	Urban	..	*8,074*	*7,740*	*334*	*1,531*	*4*	*2,798*	*25*	*3,411*	*305*
Nanded	Total	..	11,535	11,024	511	1,430	24	3,428	58	6,166	429
	Rural	..	*4,623*	*4,327*	*296*	*369*	*11*	*856*	*20*	*3,102*	*265*
	Urban	..	*6,912*	*6,697*	*215*	*1,061*	*13*	*2,572*	*38*	*3,064*	*164*
Bidar	Total	..	13,218	12,563	655	1,416	28	3,169	79	7,978	548
	Rural	..	*5,663*	*5,270*	*393*	*330*	*13*	*644*	*35*	*4,296*	*345*
	Urban	..	*7,555*	*7,293*	*262*	*1,086*	*15*	*2,525*	*44*	*3,682*	*203*
Bhir	Total	..	6,234	5,936	298	992	13	1,778	13	3,166	272
	Rural	..	*3,026*	*2,840*	*186*	*429*	*13*	*692*	*10*	*1,719*	*163*
	Urban	..	*3,208*	*3,096*	*112*	*563*	..	*1,086*	*3*	*1,447*	*109*
Osmanabad	Total	..	7,415	6,983	432	1,082	18	3,143	86	2,758	328
	Rural	..	*2,239*	*2,063*	*176*	*219*	*12*	*517*	*15*	*1,327*	*149*
	Urban	..	*5,176*	*4,920*	*256*	*863*	*6*	*2,626*	*71*	*1,431*	*179*
South Hyderabad Division	*Total*	..	*189,536*	*167,843*	*21,693*	*10,291*	*348*	*37,124*	*1,087*	*120,428*	*20,258*
	Rural	..	*74,287*	*63,988*	*10,299*	*2,358*	*165*	*4,110*	*238*	*57,520*	*9,896*
	Urban	..	*115,249*	*103,855*	*11,394*	*7,933*	*183*	*33,014*	*849*	*62,908*	*10,362*
Hyderabad	Total	..	67,290	59,564	7,726	4,168	112	19,461	526	35,935	7,088
	Rural	..	*5,106*	*4,505*	*601*	*157*	*12*	*511*	*18*	*3,837*	*571*
	Urban	..	*62,184*	*55,059*	*7,125*	*4,011*	*100*	*18,950*	*508*	*32,098*	*6,517*
Mahbubnagar	Total	..	15,806	13,864	1,942	762	48	1,627	69	11,475	1,825
	Rural	..	*11,029*	*9,460*	*1,569*	*438*	*40*	*616*	*36*	*8,406*	*1,493*
	Urban	..	*4,777*	*4,404*	*373*	*324*	*8*	*1,011*	*33*	*3,069*	*332*
Raichur	Total	..	12,497	10,579	1,918	620	44	2,509	84	7,450	1,790
	Rural	..	*4,522*	*3,479*	*1,043*	*200*	*24*	*361*	*38*	*2,918*	*981*
	Urban	..	*7,975*	*7,100*	*875*	*420*	*20*	*2,148*	*46*	*4,532*	*809*
Gulbarga	Total	..	14,385	12,888	1,497	1,274	32	3,432	110	8,182	1,355
	Rural	..	*5,511*	*4,702*	*809*	*362*	*16*	*483*	*24*	*3,857*	*769*
	Urban	..	*8,874*	*8,186*	*688*	*912*	*16*	*2,949*	*86*	*4,325*	*586*
Adilabad	Total	..	6,680	6,151	529	367	10	1,299	34	4,485	485
	Rural	..	*3,181*	*2,910*	*271*	*151*	*6*	*312*	*10*	*2,447*	*255*
	Urban	..	*3,499*	*3,241*	*258*	*216*	*4*	*987*	*24*	*2,038*	*230*

TABLE B-III — Employers, Employees and Independent Workers in Industries and Services by Divisions and Sub-Divisions—(*Contd.*)

State and District			Total			Persons following the occupation as					
						Employers		Employees		Independent workers	
			Persons	Males	Females	Males	Females	Males	Females	Males	Females
(1)			(2)	(3)	(4)	(5)	(6)	(7)	(8)	(9)	(10)
Nizamabad	Total	..	10,581	9,454	1,127	601	12	1,808	80	7,045	1,035
	Rural	..	*5,389*	*4,691*	*698*	*172*	*7*	*459*	*37*	*4,060*	*654*
	Urban	..	*5,192*	*4,763*	*429*	*429*	*5*	*1,349*	*43*	*2,985*	*381*
Medak	Total	..	11,954	10,717	1,237	489	22	1,191	55	9,037	1,160
	Rural	..	*8,245*	*7,308*	*937*	*273*	*17*	*461*	*29*	*6,574*	*891*
	Urban	..	*3,709*	*3,409*	*300*	*216*	*5*	*730*	*26*	*2,463*	*269*
Karimnagar	Total	..	13,190	12,238	952	486	16	1,354	40	10,398	896
	Rural	..	*9,205*	*8,450*	*755*	*306*	*13*	*518*	*24*	*7,626*	*718*
	Urban	..	*3,985*	*3,788*	*197*	*180*	*3*	*836*	*16*	*2,772*	*178*
Warangal	Total	..	17,668	16,072	1,596	954	24	3,374	71	11,744	1,501
	Rural	..	*6,902*	*6,071*	*831*	*98*	*4*	*207*	*9*	*5,766*	*818*
	Urban	..	*10,766*	*10,001*	*765*	*856*	*20*	*3,167*	*62*	*5,978*	*683*
Nalgonda	Total	..	19,485	16,316	3,169	570	28	1,069	18	14,677	3,123
	Rural	..	*15,197*	*12,412*	*2,785*	*201*	*26*	*182*	*13*	*12,029*	*2,746*
	Urban	..	*4,288*	*3,904*	*384*	*369*	*2*	*887*	*5*	*2,648*	*377*
SUB-DIVISION 6.0—RETAIL TRADE OTHERWISE UNCLASSIFIED											
Hyderabad State	**Total**	..	**52,527**	**47,528**	**4,999**	**3,254**	**81**	**8,891**	**231**	**35,383**	**4,687**
	Rural	..	*23,431*	*20,517*	*2,914*	*772*	*42*	*1,162*	*62*	*18,583*	*2,810*
	Urban	..	*29,096*	*27,011*	*2,085*	*2,482*	*39*	*7,729*	*169*	*16,800*	*1,877*
North Hyderabad Division	*Total*	..	*10,313*	*9,636*	*677*	*937*	*21*	*1,696*	*41*	*7,003*	*612*
	Rural	..	*4,949*	*4,562*	*387*	*344*	*14*	*539*	*26*	*3,679*	*347*
	Urban	..	*5,364*	*5,074*	*290*	*593*	*7*	*1,157*	*18*	*3,324*	*265*
Aurangabad	Total	..	2,202	2,077	125	275	4	439	13	1,363	108
	Rural	..	*1,003*	*942*	*61*	*86*	*3*	*134*	*6*	*722*	*52*
	Urban	..	*1,199*	*1,135*	*64*	*189*	*1*	*305*	*7*	*641*	*56*
Parbhani	Total	..	2,442	2,315	127	193	4	305	10	1,817	113
	Rural	..	*1,227*	*1,168*	*59*	*140*	*4*	*198*	*8*	*830*	*47*
	Urban	..	*1,215*	*1,147*	*68*	*53*	..	*107*	*2*	*987*	*66*
Nanded	Total	..	1,722	1,610	112	160	4	325	7	1,125	101
	Rural	..	*678*	*619*	*59*	*26*	*2*	*39*	*4*	*554*	*53*
	Urban	..	*1,044*	*991*	*53*	*134*	*2*	*286*	*3*	*571*	*48*
Bidar	Total	..	1,909	1,760	149	129	4	237	8	1,394	137
	Rural	..	*1,000*	*898*	*102*	*26*	*1*	*46*	*4*	*826*	*97*
	Urban	..	*909*	*862*	*47*	*103*	*3*	*191*	*4*	*568*	*40*
Bhir	Total	..	1,085	1,005	80	83	3	144	3	778	74
	Rural	..	*679*	*612*	*67*	*56*	*3*	*102*	*3*	*454*	*61*
	Urban	..	*406*	*393*	*13*	*27*	..	*42*	..	*324*	*13*
Osmanabad	Total	..	958	869	84	97	2	246	3	526	79
	Rural	..	*362*	*323*	*39*	*10*	*1*	*20*	*1*	*293*	*37*
	Urban	..	*591*	*546*	*45*	*87*	*1*	*226*	*2*	*233*	*42*
South Hyderabad Division	*Total*	..	*42,214*	*37,892*	*4,322*	*2,317*	*60*	*7,195*	*187*	*28,380*	*4,075*
	Rural	..	*18,482*	*15,955*	*2,527*	*428*	*28*	*623*	*36*	*14,904*	*2,463*
	Urban	..	*23,732*	*21,937*	*1,795*	*1,889*	*32*	*6,572*	*151*	*13,476*	*1,612*

TABLE B-III — Employers, Employees and Independent Workers in Industries and Services by Divisions and Sub-Divisions—(*Contd.*)

State and District			Total			Persons following the occupation as					
						Employers		Employees		Independent worker	
			Persons	Males	Females	Males	Females	Males	Females	Males	Female
(1)			(2)	(3)	(4)	(5)	(6)	(7)	(8)	(9)	(10)
Hyderabad	Total	..	16,729	15,568	1,161	1,382	23	5,333	124	8,853	1,014
	Rural	..	*938*	*858*	*80*	*39*	..	*86*	*1*	*733*	*79*
	Urban	..	*15,791*	*14,710*	*1,081*	*1,343*	*23*	*5,247*	*123*	*8,120*	*935*
Mahbubnagar	Total		173	3,580	593	142	12	224	9	3,214	572
	Rural	.	*217*	*2,715*	*502*	*104*	*8*	*119*	*6*	*2,492*	*488*
	Urban	..	*956*	*865*	*91*	*38*	*4*	*105*	*3*	*722*	*84*
Raichur	Total	..	1,154	1,008	146	42	2	109	5	857	139
	Rural	..	*378*	*319*	*59*	*3*	..	*19*	*3*	*297*	*56*
	Urban	..	*776*	*689*	*87*	*39*	*2*	*90*	*2*	*560*	*83*
Gulbarga	Total	..	2,184	1,954	230	176	1	366	8	1,412	221
	Rural	..	*782*	*672*	*110*	*44*	*1*	*33*	*2*	*595*	*107*
	Urban	..	*1,402*	*1,282*	*120*	*132*	..	*333*	*6*	*817*	*114*
Adilabad	Total	..	973	867	106	47	..	104	3	716	103
	Rural	..	*460*	*409*	*51*	*12*	..	*24*	*1*	*373*	*50*
	Urban	..	*513*	*458*	*55*	*35*	..	*80*	*2*	*343*	*53*
Nizamabad	Total	..	2,295	2,016	279	92	5	220	7	1,704	267
	Rural	..	*1,498*	*1,306*	*192*	*35*	*3*	*60*	*4*	*1,211*	*185*
	Urban	..	*797*	*710*	*87*	*57*	*2*	*160*	*3*	*493*	*82*
Medak	Total	..	2,867	2,549	318	48	5	140	2	2,361	311
	Rural	..	*2,332*	*2,074*	*258*	*35*	*4*	*96*	*2*	*1,943*	*252*
	Urban	..	*535*	*475*	*60*	*13*	*1*	*44*	..	*418*	*59*
Karimnagar	Total	..	3,275	2,910	365	114	7	167	13	2,629	345
	Rural	..	*2,639*	*2,303*	*336*	*79*	*7*	*115*	*12*	*2,109*	*317*
	Urban	..	*636*	*607*	*29*	*35*	..	*52*	*1*	*520*	*28*
Warangal	Total	..	3,360	3,013	347	162	..	423	11	2,428	336
	Rural	..	*1,793*	*1,531*	*262*	*10*	..	*23*	..	*1,498*	*262*
	Urban	..	*1,567*	*1,482*	*85*	*152*	..	*400*	*11*	*930*	*74*
Nalgonda	Total	..	5,204	4,427	777	112	5	109	5	4,206	767
	Rural	..	*4,445*	*3,768*	*677*	*67*	*5*	*48*	*5*	*3,653*	*667*
	Urban	..	*759*	*659*	*100*	*45*	..	*61*	..	*553*	*100*
SUB-DIVISION 6.1—RETAIL TRADE IN FOODSTUFFS (INCLUDING BEVERAGES AND NARCOTICS)											
Hyderabad State	**Total**	..	**135,753**	**118,385**	**17,368**	**7,886**	**291**	**22,273**	**752**	**88,226**	**16,325**
	Rural	..	*60,732*	*52,597*	*8,135*	*3,016*	*170*	*5,157*	*283*	*44,424*	*7,682*
	Urban	..	*75,021*	*65,788*	*9,233*	*4,870*	*121*	*17,116*	*469*	*43,802*	*8,643*
North Hyderabad Division	*Total*	..	*33,849*	*31,843*	*2,006*	*4,204*	*102*	*9,077*	*227*	*18,562*	*1,677*
	Rural	..	*15,474*	*14,468*	*1,006*	*1,663*	*63*	*2,911*	*102*	*9,894*	*841*
	Urban	..	*18,375*	*17,375*	*1,000*	*2,541*	*39*	*6,166*	*125*	*8,668*	*836*
Aurangabad	Total	..	6,989	6,475	514	732	27	1,904	61	3,839	426
	Rural	..	*3,249*	*3,034*	*215*	*372*	*15*	*692*	*25*	*1,976*	*175*
	Urban	..	*3,740*	*3,441*	*299*	*360*	*12*	*1,212*	*36*	*1,869*	*251*
Parbhani	Total	..	5,786	5,480	306	995	12	1,760	34	2,725	260
	Rural	..	*2,061*	*1,960*	*101*	*303*	*11*	*430*	*14*	*1,227*	*76*
	Urban	..	*3,725*	*3,520*	*205*	*692*	*1*	*1,330*	*20*	*1,498*	*184*

TABLE B-III — Employers, Employees and Independent Workers in Industries and Services by Divisions and Sub-Divisions—(*Contd.*)

State and District			Total			Persons following the occupation as					
						Employers		Employees		Independent workers	
			Persons	Males	Females	Males	Females	Males	Females	Males	Females
(1)			(2)	(3)	(4)	(5)	(6)	(7)	(8)	(9)	(10)
Nanded	Total	..	6,447	6,119	328	699	18	1,002	38	3,818	272
	Rural	..	*3,017*	*2,819*	*198*	*276*	*8*	*529*	*13*	*2,014*	*177*
	Urban	..	*3,430*	*3,300*	*130*	*423*	*10*	*1,073*	*25*	*1,804*	*95*
Bidar	Total	..	7,626	7,195	431	694	22	1,687	65	4,814	344
	Rural	..	*3,825*	*3,560*	*265*	*257*	*11*	*449*	*31*	*2,854*	*223*
	Urban	..	*3,801*	*3,635*	*166*	*437*	*11*	*1,238*	*34*	*1,960*	*121*
Bhir	Total	..	3,468	3,291	177	591	8	1,006	7	1,694	162
	Rural	..	*1,747*	*1,648*	*99*	*283*	*8*	*440*	*7*	*925*	*84*
	Urban	..	*1,721*	*1,643*	*78*	*308*	..	*566*	..	*769*	*78*
Osmanabad	Total	..	3,533	3,283	250	498	15	1,118	22	1,672	218
	Rural	..	*1,575*	*1,447*	*128*	*172*	*10*	*371*	*12*	*904*	*106*
	Urban	..	*1,958*	*1,836*	*122*	*321*	*5*	*747*	*10*	*768*	*107*
South Hyderabad Division	*Total*	..	*101,904*	*86,542*	*15,362*	*3,682*	*189*	*13,196*	*525*	*69,664*	*14,648*
	Rural	..	*45,258*	*38,129*	*7,129*	*1,353*	*107*	*2,246*	*181*	*34,530*	*6,841*
	Urban	..	*56,646*	*48,413*	*8,233*	*2,329*	*82*	*10,950*	*344*	*35,134*	*7,807*
Hyderabad	Total	..	33,757	27,983	5,774	1,248	46	6,151	208	20,584	5,520
	Rural	..	*3,581*	*3,097*	*484*	*98*	*11*	*386*	*15*	*2,613*	*458*
	Urban	..	*30,176*	*24,886*	*5,290*	*1,150*	*35*	*5,765*	*193*	*17,971*	*5,062*
Mahbubnagar	Total	..	7,940	6,782	1,158	302	22	457	33	6,028	1,103
	Rural	..	*6,042*	*5,091*	*951*	*216*	*21*	*232*	*27*	*4,643*	*903*
	Urban	..	*1,908*	*1,691*	*207*	*86*	*1*	*225*	*6*	*1,380*	*200*
Raichur	Total	..	8,211	6,617	1,594	344	34	1,268	61	5,010	1,499
	Rural	..	*3,678*	*2,738*	*940*	*174*	*23*	*263*	*35*	*2,301*	*882*
	Urban	..	*4,533*	*3,879*	*654*	*170*	*11*	*1,000*	*26*	*2,709*	*617*
Gulbarga	Total	..	7,767	6,672	1,095	536	24	1,159	55	4,977	1,016
	Rural	..	*4,046*	*3,393*	*653*	*264*	*14*	*348*	*22*	*2,781*	*617*
	Urban	..	*3,721*	*3,279*	*442*	*272*	*10*	*811*	*33*	*2,196*	*399*
Adilabad	Total	..	4,367	3,997	370	179	6	689	25	3,129	339
	Rural	..	*2,290*	*2,180*	*210*	*108*	*5*	*217*	*8*	*1,855*	*197*
	Urban	..	*1,977*	*1,817*	*160*	*71*	*1*	*472*	*17*	*1,274*	*142*
Nizamabad	Total	..	5,348	4,634	714	137	6	820	42	3,668	666
	Rural	..	*2,658*	*2,228*	*430*	*56*	*4*	*195*	*30*	*1,977*	*396*
	Urban	..	*2,690*	*2,406*	*284*	*81*	*2*	*634*	*12*	*1,691*	*270*
Medak	Total	..	6,319	5,499	820	203	11	434	42	4,862	767
	Rural	..	*4,500*	*3,873*	*627*	*138*	*9*	*193*	*26*	*3,542*	*592*
	Urban	..	*1,819*	*1,626*	*193*	*65*	*2*	*241*	*16*	*1,320*	*175*
Karimnagar	Total	..	7,347	6,829	518	188	8	601	19	6,040	491
	Rural	..	*5,200*	*4,825*	*375*	*148*	*5*	*238*	*9*	*4,439*	*361*
	Urban		*2,147*	*2,004*	*143*	*40*	*3*	*363*	*10*	*1,601*	*130*
Warangal	Total	..	10,056	8,916	1,140	390	20	1,348	36	7,188	1,084
	Rural	..	*4,392*	*3,860*	*532*	*73*	*3*	*109*	*5*	*3,678*	*524*
	Urban	..	*5,664*	*5,056*	*608*	*317*	*17*	*1,234*	*31*	*3,505*	*560*
Nalgonda	Total	..	10,792	8,613	2,179	155	12	270	4	8,188	2,163
	Rural	..	*8,771*	*6,844*	*1,927*	*78*	*12*	*65*	*4*	*6,701*	*1,911*
	Urban	..	*2,021*	*1,769*	*252*	*77*	..	*205*	..	*1,487*	*252*

TABLE B-III — Employers, Employees and Independent Workers in Industries and Services by Divisions and Sub-Divisions—(*Contd.*)

State and District			Total			Persons following the occupation as					
						Employers		Employees		Independent workers	
			Persons	Males	Females	Males	Females	Males	Females	Males	Females
(1)			(2)	(3)	(4)	(5)	(6)	(7)	(8)	(9)	(10)
Sub-Division 6.2-Retail trade in fuel (including petrol)											
Hyderabad State	**Total**	..	**4,811**	**4,218**	**593**	**375**	**25**	**1,180**	**84**	**2,663**	**484**
	Rural	..	*705*	*620*	*85*	*22*	*1*	*57*	*1*	*541*	*83*
	Urban	..	*4,106*	*3,598*	*508*	*353*	*24*	*1,123*	*83*	*2,122*	*401*
North Hyderabad Division	*Total*	..	*836*	*737*	*99*	*79*	..	*249*	*34*	*409*	*65*
	Rural	..	*103*	*95*	*8*	*9*	..	*12*	..	*74*	*8*
	Urban	..	*733*	*642*	*91*	*70*	..	*237*	*34*	*335*	*57*
Aurangabad	Total	..	310	257	53	33	..	115	34	109	19
	Rural	..	*34*	*34*	..	*8*	..	*11*	..	*15*	..
	Urban	..	*276*	*223*	*53*	*25*	..	*104*	*34*	*94*	*19*
Parbhani	Total	..	145	117	28	13	..	40	..	64	28
	Rural	..	*13*	*10*	*3*	..	..	..	..	*10*	*3*
	Urban	..	*132*	*107*	*25*	*13*	..	*40*	..	*54*	*25*
Nanded	Total	..	114	105	9	6	..	8	..	91	9
	Rural	..	*37*	*35*	*2*	..	..	..	..	*35*	*2*
	Urban	..	*77*	*70*	*7*	*6*	..	*8*	..	*56*	*7*
Bider	Total	..	96	96	..	16	..	45	..	35	..
	Rural	..	*4*	*4*	..	..	..	..	..	*4*	..
	Urban	..	*92*	*92*	..	*16*	..	*45*	..	*31*	..
Bhir	Total	..	82	77	5	2	..	6	..	69	5
	Rural	..	*12*	*9*	*3*	*1*	..	*1*	..	*7*	*3*
	Urban	..	*70*	*68*	*2*	*1*	..	*5*	..	*62*	*2*
Osmanabad	Total	..	89	85	4	9	..	85	..	41	4
	Rural	..	*3*	*3*	..	..	..	..	..	*3*	..
	Urban	..	*86*	*82*	*4*	*9*	..	*35*	..	*38*	*4*
South Hyderabad Division	*Total*	..	*3,975*	*3,481*	*494*	*296*	*25*	*931*	*50*	*2,254*	*419*
	Rural	..	*602*	*525*	*77*	*13*	*1*	*45*	*1*	*467*	*75*
	Urban	..	*3,373*	*2,956*	*417*	*283*	*24*	*886*	*49*	*1,787*	*344*
Hyderabad	Total	..	2,381	2,089	292	212	21	586	40	1,291	231
	Rural	..	*140*	*131*	*9*	..	..	*2*	..	*129*	*9*
	Urban	..	*2,241*	*1,958*	*283*	*212*	*21*	*584*	*40*	*1,162*	*222*
Mahbubnagar	Total	..	101	87	14	5	..	19	1	63	13
	Rural	..	*35*	*29*	*6*	*1*	..	*2*	*1*	*26*	*5*
	Urban	..	*66*	*58*	*8*	*4*	..	*17*	..	*37*	*8*
Raichur	Total	..	182	145	37	14	..	28	1	103	36
	Rural	..	*36*	*21*	*15*	*1*	..	*1*	..	*19*	*15*
	Urban	..	*146*	*124*	*22*	*13*	..	*27*	*1*	*84*	*21*
Gulbarga	Total	..	264	225	39	23	2	56	2	146	35
	Rural	..	*31*	*22*	*9*	..	..	*2*	..	*20*	*9*
	Urban	..	*233*	*203*	*30*	*23*	*2*	*54*	*2*	*126*	*26*
Adilabad	Total	..	122	93	29	6	..	40	1	47	28
	Rural	..	*16*	*15*	*1*	*2*	..	*5*	..	*8*	*1*
	Urban	..	*106*	*78*	*28*	*4*	..	*35*	*1*	*39*	*27*

TABLE B-III Employers, Employees and Independent Workers in Industries and Services by Divisions and Sub-Divisions—(*Contd.*)

State and District			Total			Persons following the occupation as					
						Employers		Employees		Independent workers	
			Persons	Males	Females	Males	Females	Males	Females	Males	Females
(1)			(2)	(3)	(4)	(5)	(6)	(7)	(8)	(9)	(10)
Nizamabad	Total	..	379	354	25	18	..	75	2	261	23
	Rural	..	*170*	*153*	*17*	*4*	..	*26*	..	*123*	*17*
	Urban	..	*209*	*201*	*8*	*14*	..	*49*	*2*	*138*	*6*
Medak	Total	..	89	82	7	4	1	14	..	64	6
	Rural	..	*62*	*56*	*6*	*3*	*1*	*6*	..	*47*	*5*
	Urban	..	*27*	*26*	*1*	*1*	..	*8*	..	*17*	*1*
Karimnagar	Total	..	61	54	7	3	..	3	..	48	7
	Rural	..	*48*	*43*	*5*	*1*	..	..	..	*42*	*5*
	Urban	..	*13*	*11*	*2*	*2*	..	*3*	..	*6*	*2*
Warangal	Total	..	258	230	28	10	1	85	3	135	24
	Rural	..	*12*	*11*	*1*	*1*	..	*1*	..	*9*	*1*
	Urban	..	*246*	*219*	*27*	*9*	*1*	*84*	*3*	*126*	*23*
Nalgonda	Total	..	138	122	16	1	..	25	..	96	16
	Rural	..	*52*	*44*	*8*	..	..	..	..	*44*	*8*
	Urban	..	*86*	*78*	*8*	*1*	..	*25*	..	*52*	*8*
SUB-DIVISION 6.3—RETAIL TRADE IN TEXTILE AND LEATHER GOODS											
Hyderabad State	**Total**	..	**25,573**	**24,984**	**589**	**3,025**	**18**	**6,921**	**58**	**15,038**	**513**
	Rural	..	*7,397*	*7,148*	*249*	*459*	*10*	*782*	*8*	*5,967*	*231*
	Urban	..	*18,176*	*17,836*	*340*	*2,566*	*8*	*6,139*	*50*	*9,131*	*282*
North Hyderabad Division	*Total*	..	*7,770*	*7,642*	*128*	*1,578*	*4*	*2,534*	*6*	*3,530*	*118*
	Rural	..	*2,427*	*2,378*	*49*	*271*	*2*	*487*	*3*	*1,620*	*44*
	Urban	..	*5,343*	*5,264*	*79*	*1,307*	*2*	*2,047*	*3*	*1,910*	*74*
Aurangabad	Total	..	1,355	1,333	22	211	..	387	2	755	20
	Rural	..	*506*	*495*	*11*	*53*	..	*96*	..	*346*	*11*
	Urban	..	*849*	*838*	*11*	*158*	..	*291*	*2*	*389*	*9*
Parbhani	Total	..	1,641	1,617	24	416	1	604	..	567	28
	Rural	..	*396*	*389*	*7*	*65*	..	*103*	..	*221*	*7*
	Urban	..	*1,245*	*1,228*	*17*	*351*	*1*	*501*	..	*376*	*16*
Nanded	Total	..	1,528	1,512	16	335	1	546	2	631	18
	Rural	..	*426*	*1,421*	*5*	*39*	..	*91*	*1*	*291*	*4*
	Urban	..	*1,102*	*1,091*	*11*	*296*	*1*	*455*	*1*	*340*	*9*
Bidar	Total	..	1,530	1,488	42	266	..	382	..	840	42
	Rural	..	*534*	*522*	*12*	*28*	..	*67*	..	*427*	*12*
	Urban	..	*996*	*966*	*30*	*238*	..	*315*	..	*413*	*30*
Bhir	Total	..	828	817	11	198	1	282	..	392	10
	Rural	..	*384*	*378*	*6*	*62*	*1*	*87*	..	*229*	*5*
	Urban	..	*444*	*439*	*5*	*131*	..	*145*	..	*163*	*5*
Osmanabad	Total	..	888	875	13	157	1	383	2	335	10
	Rural	..	*181*	*173*	*8*	*24*	*1*	*43*	*2*	*106*	*5*
	Urban	..	*707*	*702*	*5*	*133*	..	*340*	..	*229*	*5*
South Hyderabad Division	*Total*	..	*17,803*	*17,342*	*461*	*1,447*	*14*	*4,387*	*52*	*11,508*	*395*
	Rural	..	*4,970*	*4,770*	*200*	*188*	*8*	*295*	*5*	*4,287*	*187*
	Urban	..	*12,833*	*12,572*	*261*	*1,259*	*6*	*4,092*	*47*	*7,221*	*208*

TABLE B-III Employers, Employees and Independent Workers in Industries and Services by Divisions and Sub-Divisions—(*Contd.*)

State and District			Total			Persons following the occupation as					
						Employers		Employees		Independent workers	
			Persons	Males	Females	Males	Females	Males	Females	Males	Females
(1)			(2)	(3)	(4)	(5)	(6)	(7)	(8)	(9)	(10)
Hyderabad	Total	..	6,355	6,217	138	603	1	2,714	34	2,900	103
	Rural	..	*254*	*246*	*8*	*3*	..	*12*	..	*231*	*8*
	Urban	..	*6,101*	*5,971*	*130*	*600*	*1*	*2,702*	*34*	*2,669*	*95*
Mahbubnagar	Total	..	1,459	1,414	45	95	4	88	2	1,231	39
	Rural	..	*851*	*825*	*26*	*31*	*3*	*38*	..	*756*	*23*
	Urban	..	*608*	*589*	*19*	*64*	*1*	*50*	*2*	*475*	*16*
Raichur	Total	..	1,079	1,044	35	60	2	175	1	809	32
	Rural	..	*180*	*170*	*10*	*7*	..	*17*	..	*146*	*10*
	Urban	..	***899***	***874***	***25***	***53***	***2***	*158*	*1*	*663*	*22*
Gulbarga	Total	..	1,630	1,586	44	184	1	390	..	1,012	43
	Rural	..	*426*	*403*	*23*	*35*	..	*39*	..	*329*	*23*
	Urban	..	*1,204*	*1,183*	*21*	*149*	*1*	*351*	..	*683*	*20*
Adilabad	Total	..	520	516	4	50	1	97	1	369	2
	Rural		*214*	*212*	*2*	*16*	*1*	*26*	*1*	*170*	..
	Urban	..	*306*	*304*	*2*	*34*	..	*71*	..	*199*	*2*
Nizamabad	Total	..	1,236	1,199	37	103	..	228	7	868	30
	Rural	..	*501*	*485*	*16*	*33*	..	*58*	..	*394*	*16*
	Urban	..	*735*	*714*	*21*	*70*	..	*170*	*7*	*474*	*14*
Medak	Total	..	1,563	1,514	49	72	1	128	1	1,314	47
	Rural	..	*842*	*809*	*33*	*17*	*1*	*36*	*1*	*756*	*31*
	Urban	..	*721*	*705*	*16*	*55*	..	*92*	..	*558*	*16*
Karimnagar	Total	..	945	931	14	71	..	94	..	766	14
	Rural	..	*461*	*453*	*8*	*17*	..	*40*	..	*396*	*8*
	Urban	..	*484*	*478*	*6*	*54*	..	*54*	..	*370*	*6*
Warangal	Total	..	1,735	1,706	29	152	..	390	4	1,164	25
	Rural	..	*362*	*346*	*16*	*7*	..	*6*	*1*	*333*	*15*
	Urban	..	*1,373*	*1,360*	*13*	*145*	..	*384*	*3*	*831*	*10*
Nalgonda	Total	..	1,281	1,215	66	57	4	83	2	1,075	60
	Rural	..	*879*	*821*	*58*	*22*	*3*	*23*	*2*	*776*	*53*
	Urban	..	*402*	*394*	*8*	*35*	*1*	*60*	..	*299*	*7*
SUB-DIVISION 6.4—WHOLESALE TRADE IN FOODSTUFFS											
Hyderabad State	**Total**	..	**21,169**	**20,367**	**802**	**3,028**	**39**	**9,990**	**248**	**7,349**	**515**
	Rural	..	*4,199*	*3,926*	*273*	*344*	*12*	*871*	*7*	*2,711*	*254*
	Urban	..	*16,970*	*16,441*	*529*	*2,684*	*27*	*9,119*	*241*	*4,638*	*261*
North Hyderabad Division	*Total*	..	*7,582*	*7,388*	*194*	*1,377*	*8*	*3,779*	*88*	*2,232*	*98*
	Rural	..	*1,200*	*1,142*	*58*	*108*	*2*	*398*	*2*	*636*	*54*
	Urban	..	*6,382*	*6,246*	*136*	*1,269*	*6*	*3,381*	*86*	*1,596*	*44*
Aurangabad	Total	..	1,010	987	23	155	3	406	9	426	11
	Rural	..	*301*	*296*	*5*	*31*	..	*86*	..	*179*	*5*
	Urban	..	*709*	*691*	*18*	*124*	*3*	*320*	*9*	*247*	*6*
Parbhani	Total	..	1,530	1,502	28	380	2	655	4	467	22
	Rural	..	*94*	*80*	*14*	*6*	..	*17*	*1*	*57*	*13*
	Urban	..	*1,436*	*1,422*	*14*	*374*	*2*	*638*	*3*	*410*	*9*

TABLE B-III — Employers, Employees and Independent Workers in Industries and Services by Divisions and Sub-Divisions—(*Contd.*)

State and District			Total			Persons following the occupation as					
						Employers		Employees		Independent workers	
			Persons	Males	Females	Males	Females	Males	Females	Males	Females
(1)			(2)	(3)	(4)	(5)	(6)	(7)	(8)	(9)	(10)
Nanded	Total	..	1,201	1,172	29	176	1	626	8	370	20
	Rural	..	*311*	*289*	*22*	*16*	*1*	*112*	*1*	*161*	*20*
	Urban	..	*890*	*883*	*7*	*160*	..	*514*	*7*	*209*	..
Bidar	Total	..	1,575	1,553	22	270	2	585	6	698	14
	Rural	..	*220*	*211*	*9*	*16*	*1*	*48*	..	*147*	*8*
	Urban	..	*1,355*	*1,342*	*13*	*254*	*1*	*537*	*6*	*551*	*6*
Bhir	Total	..	581	563	18	109	..	294	3	160	15
	Rural	..	*170*	*162*	*8*	*26*	..	*58*	..	*78*	*8*
	Urban	..	*411*	*401*	*10*	*83*	..	*236*	*3*	*82*	*7*
Osmanabad	Total	..	1,685	1,611	74	287	..	1,213	58	111	16
	Rural	..	*104*	*104*	..	*13*	..	*77*	..	*14*	..
	Urban	..	*1,581*	*1,507*	*74*	*274*	..	*1,136*	*58*	*97*	*16*
South Hyderabad Division	*Total*	..	*13,587*	*12,979*	*608*	*1,651*	*31*	*6,211*	*160*	*5,117*	*417*
	Rural	..	*2,999*	*2,784*	*215*	*236*	*10*	*473*	*5*	*2,075*	*200*
	Urban	..	*10,588*	*10,195*	*393*	*1,415*	*21*	*5,738*	*155*	*3,042*	*217*
Hyderabad	Total	..	2,954	2,765	189	274	7	1,581	66	910	116
	Rural	..	*134*	*128*	*6*	*17*	..	*8*	*2*	*103*	*4*
	Urban	..	*2,820*	*2,637*	*183*	*257*	*7*	*1,573*	*64*	*807*	*112*
Mahbubnagar	Total	..	1,576	1,466	110	184	7	648	23	639	80
	Rural	..	*618*	*546*	*72*	*62*	*5*	*106*	*2*	*378*	*65*
	Urban	..	*958*	*920*	*38*	*122*	*2*	*537*	*21*	*261*	*15*
Raichur	Total	..	1,375	1,299	76	133	8	662	8	504	65
	Rural	..	*187*	*175*	*12*	*12*	..	*32*	..	*131*	*12*
	Urban	..	*1,188*	*1,124*	*64*	*121*	*3*	*630*	*8*	*373*	*53*
Gulbarga	Total	..	1,897	1,860	37	297	8	1,038	18	525	21
	Rural	..	*148*	*136*	*12*	*13*	*1*	*41*	..	*82*	*11*
	Urban	..	*1,749*	*1,724*	*25*	*284*	*2*	*997*	*13*	*443*	*10*
Adilabad	Total	..	418	416	2	49	1	232	..	185	1
	Rural	..	*62*	*62*	..	*2*	..	*34*	..	*26*	..
	Urban	..	*356*	*354*	*2*	*47*	*1*	*198*	..	*109*	*1*
Nizamabad	Total	..	800	743	57	202	1	225	18	316	38
	Rural	..	*225*	*194*	*31*	*10*	..	*10*	..	*174*	*31*
	Urban	..	*575*	*549*	*26*	*192*	*1*	*215*	*18*	*142*	*7*
Medak	Total	..	844	821	23	115	3	400	10	306	10
	Rural	..	*354*	*352*	*2*	*52*	*1*	*111*	..	*189*	*1*
	Urban	..	*490*	*469*	*21*	*63*	*2*	*289*	*10*	*117*	*9*
Karimnagar	Total	..	1,005	990	15	79	..	356	5	555	10
	Rural	..	*456*	*450*	*6*	*43*	..	*65*	..	*342*	*6*
	Urban	..	*549*	*540*	*9*	*36*	..	*291*	*5*	*213*	*4*
Warangal	Total	..	1,552	1,528	24	149	3	818	12	561	9
	Rural	..	*205*	*200*	*5*	*6*	*1*	*44*	*1*	*150*	*3*
	Urban	..	*1,347*	*1,328*	*19*	*143*	*2*	*774*	*11*	*411*	*6*
Nalgonda	Total	..	1,166	1,091	75	169	3	256	5	666	67
	Rural	..	*610*	*541*	*69*	*19*	*2*	*22*	..	*500*	*67*
	Urban	..	*556*	*550*	*6*	*150*	*1*	*234*	*5*	*166*	..

TABLE B-III — Employers, Employees and Independent Workers in Industries and Services by Divisions and Sub-Divisions—(*Contd.*)

State and District			Total			Persons following the occupation as					
						Employers		Employees		Independent workers	
			Persons	Males	Females	Males	Females	Males	Females	Males	Females
(1)			(2)	(3)	(4)	(5)	(6)	(7)	(8)	(9)	(10)
Sub-Division 6.5—Wholesale trade in commodities other than foodstuffs											
Hyderabad State	Total	..	5,146	4,998	148	803	9	1,644	49	2,5[illegible]1	90
	Rural	..	*1,158*	*1,105*	*53*	*96*	*2*	*113*	*3*	*896*	*48*
	Urban	..	*3,988*	*3,893*	*95*	*707*	*7*	*1,531*	*46*	*1,655*	*42*
North Hyderabad Division	*Total*	..	*694*	*687*	*7*	*106*	..	*256*	*2*	*325*	*5*
	Rural	..	*129*	*125*	*4*	*16*	..	*18*	..	*91*	*4*
	Urban	..	*565*	*562*	*3*	*90*	..	*238*	*2*	*234*	*1*
Aurangabad	Total	..	117	117	..	16	..	47	..	54	..
	Rural	..	*43*	*43*	..	*8*	..	*10*	..	*25*	..
	Urban	..	*74*	*74*	..	*8*	..	*37*	..	*29*	..
Parbhani	Total	..	88	88	..	16	..	21	..	51	..
	Rural	..	*20*	*20*	..	*2*	..	..	..	*18*	..
	Urban	..	*68*	*68*	..	*14*	..	*21*	..	*33*	..
Nanded	Total	..	214	208	6	35	..	106	2	67	4
	Rural	..	*38*	*34*	*4*	*6*	..	*8*	..	*20*	*4*
	Urban	..	*176*	*174*	*2*	*29*	..	*98*	*2*	*47*	..
Bidar	Total	..	207	207	..	22	..	62	..	123	..
	Rural	..	*12*	*12*	..	..	..	..	..	*12*	..
	Urban	..	*195*	*195*	..	*22*	..	*62*	..	*111*	..
Bhir	Total	..	26	25	1	2	..	..	..	23	1
	Rural	..	*13*	*13*	..	..	..	..	..	*13*	..
	Urban	..	*13*	*12*	*1*	*2*	..	..	..	*10*	*1*
Osmanabad	Total	..	42	42	..	15	..	20	..	7	..
	Rural	..	*3*	*3*	..	..	..	..	..	*3*	..
	Urban	..	*39*	*39*	..	*15*	..	*20*	..	*4*	..
South Hyderabad Division	*Total*		*4,452*	*4,311*	*141*	*697*	*9*	*1,388*	*47*	*2,226*	*85*
	Rural	..	*1,029*	*980*	*49*	*80*	*2*	*95*	*3*	*805*	*44*
	Urban	..	*3,423*	*3,331*	*92*	*617*	*7*	*1,293*	*44*	*1,421*	*41*
Hyderabad	Total	..	2,057	2,005	52	352	6	852	14	801	32
	Rural	..	*11*	*11*	..	..	..	*3*	..	*8*	..
	Urban	..	*2,046*	*1,994*	*52*	*352*	*6*	*849*	*14*	*793*	*32*
Mahbubnagar	Total	..	271	270	1	19	..	33	..	218	1
	Rural	..	*80*	*80*	..	*11*	..	*18*	..	*51*	..
	Urban	..	*191*	*190*	*1*	*8*	..	*15*	..	*167*	*1*
Raichur	Total	..	147	142	5	21	..	26	..	95	5
	Rural	..	*18*	*16*	*2*	*1*	..	*2*	..	*13*	*2*
	Urban	..	*129*	*126*	*3*	*20*	..	*24*	..	*82*	*3*
Gulbarga	Total	..	377	346	31	42	1	231	29	73	1
	Rural	..	*54*	*54*	..	*4*	..	*9*	..	*41*	..
	Urban	..	*323*	*292*	*31*	*38*	*1*	*222*	*29*	*32*	*1*
Adilabad	Total	..	146	145	1	30	..	41	1	74	..
	Rural	..	*20*	*20*	..	*8*	..	*4*	..	*8*	..
	Urban	..	*126*	*125*	*1*	*22*	..	*37*	*1*	*66*	..

TABLE B-III — Employers, Employees and Independent Workers in Industries and Services by Divisions and Sub-Divisions—(*Contd.*)

State and District		Total			Persons following the occupation as					
					Employers		Employees		Independent workers	
		Persons	Males	Females	Males	Females	Males	Females	Males	Females
(1)		(2)	(3)	(4)	(5)	(6)	(7)	(8)	(9)	(10)
Nizamabad	Total ..	227	224	3	42	..	40	..	142	3
	Rural ..	*165*	*162*	*3*	*27*	..	*21*	..	*114*	*3*
	Urban ..	*62*	*62*	..	*15*	..	*19*	..	*28*	..
Medak	Total ..	105	104	1	26	..	11	..	67	1
	Rural ..	*64*	*64*	..	*10*	..	*1*	..	*53*	..
	Urban ..	*41*	*40*	*1*	*16*	..	*10*	..	*14*	*1*
Karimnagar	Total ..	350	340	10	17	..	27	..	296	10
	Rural ..	*292*	*283*	*9*	*8*	..	*21*	..	*254*	*9*
	Urban ..	*58*	*57*	*1*	*9*	..	*6*	..	*42*	*1*
Warangal	Total ..	401	394	7	81	..	91	1	222	6
	Rural ..	*94*	*89*	*5*	*1*	..	*7*	*1*	*81*	*4*
	Urban ..	*307*	*305*	*2*	*80*	..	*84*	..	*141*	*2*
Nalgonda	Total ..	371	341	30	67	2	36	2	238	26
	Rural ..	*231*	*201*	*30*	*10*	*2*	*9*	*2*	*182*	*26*
	Urban ..	*140*	*140*	..	*57*	..	*27*	..	*56*	..
SUB-DIVISION 6.6—REAL ESTATE										
Hyderabad State	**Total ..**	**97**	**93**	**4**	**8**	..	**36**	**1**	**49**	**3**
	Rural ..	*4*	*2*	*2*	..	..	..	*1*	*2*	*1*
	Urban ..	*93*	*91*	*2*	*8*	..	*36*	..	*47*	*2*
North Hyderabad Division	*Total* ..	*16*	*16*	..	..	..	*15*	..	*1*	..
	Rural ..	..	..	..	..	..	..	..	..	..
	Urban ..	*16*	*16*	..	..	..	*15*	..	*1*	..
Aurangabad	Total ..	16	16	..	..	..	15	..	1	..
	Rural ..	..	..	..	..	..	..	..	..	..
	Urban ..	*16*	*16*	..	..	..	*15*	..	*1*	..
South Hyderabad Division	*Total* ..	*81*	*77*	*4*	*8*	..	*21*	*1*	*48*	*3*
	Rural ..	*4*	*2*	*2*	..	..	..	*1*	*2*	*1*
	Urban ..	*77*	*75*	*2*	*8*	..	*21*	..	*46*	*2*
Hyderabad	Total ..	75	73	2	8	..	20	..	45	2
	Rural ..	..	..	..	..	..	..	..	..	..
	Urban ..	*75*	*73*	*2*	*8*	..	*20*	..	*45*	*2*
Nizamabad	Total ..	1	1	..	..	..	..	..	1	..
	Rural ..	..	..	..	..	..	..	..	..	..
	Urban ..	*1*	*1*	..	..	..	..	..	*1*	..
Karimnagar	Total ..	4	2	2	..	..	..	1	2	1
	Rural ..	*4*	*2*	*2*	..	..	..	*1*	*2*	*1*
	Urban ..	..	..	..	..	..	..	..	..	..
Warangal	Total ..	1	1	..	..	..	1	..	..	..
	Rural ..	..	..	..	..	..	..	..	..	..
	Urban ..	*1*	*1*	..	..	..	*1*	..	..	..
SUB-DIVISION 6.7—INSURANCE										
Hyderabad State	**Total ..**	**609**	**597**	**12**	**3**	..	**555**	**6**	**39**	**6**
	Rural ..	*9*	*9*	..	..	..	*9*	..	..	..
	Urban ..	*600*	*588*	*12*	*3*	..	*546*	*6*	*39*	*6*

TABLE B-III — Employers, Employees and Independent Workers in Industries and Services by Divisions and Sub-Divisions—(*Contd.*)

State and District		Total			Persons following the occupation as					
					Employers		Employees		Independent workers	
		Persons	Males	Females	Males	Females	Males	Females	Males	Females
(1)		(2)	(3)	(4)	(5)	(6)	(7)	(8)	(9)	(10)
North Hyderabad Division	*Total* ..	*37*	*37*	..	..	..	*35*	..	*2*	..
	Rural ..	*6*	*6*	..	..	..	*6*	..	..	..
	Urban ..	*31*	*31*	..	..	..	*29*	..	*2*	..
Aurangabad	Total ..	17	17	..	..	..	16	..	1	..
	Rural ..	..	..	..	..	..	..	..	..	..
	Urban ..	*17*	*17*	..	..	..	*16*	..	*1*	..
Parbhani	Total ..	5	5	..	..	..	5	..	..	..
	Rural ..	..	..	..	..	..	..	..	..	..
	Urban ..	*5*	*5*	..	..	..	*5*	..	..	..
Bidar	Total ..	3	3	..	..	..	3	..	..	..
	Rural ..	..	..	..	..	..	..	..	..	..
	Urban ..	*3*	*3*	..	..	..	*3*	..	..	..
Bhir	Total ..	2	2	..	..	..	2	..	..	..
	Rural ..	..	..	..	..	..	..	..	..	..
	Urban ..	*2*	*2*	..	..	..	*2*	..	..	..
Osmanabad	Total ..	10	10	..	..	..	9	..	1	..
	Rural ..	*6*	*6*	..	..	..	*6*	..	..	..
	Urban ..	*4*	*4*	..	..	..	*3*	..	*1*	..
South Hyderabad Division	*Total* ..	*572*	*560*	*12*	*3*	..	*520*	*6*	*37*	*6*
	Rural ..	*3*	*3*	..	..	..	*3*	..	..	..
	Urban ..	*569*	*557*	*12*	*3*	..	*517*	*6*	*37*	*6*
Hyderabad	Total ..	508	497	11	3	..	459	5	35	6
	Rural ..	..	..	..	..	..	..	..	..	..
	Urban ..	*508*	*497*	*11*	*3*	..	*459*	*5*	*35*	*6*
Mahbubnagar	Total ..	14	14	..	..	..	14	..	..	..
	Rural ..	..	..	..	..	..	..	..	..	..
	Urban ..	*14*	*14*	..	..	..	*14*	..	..	..
Raichur	Total ..	3	3	..	..	..	3	..	..	..
	Rural ..	..	..	..	..	..	..	..	..	..
	Urban ..	*3*	*3*	..	..	..	*3*	..	..	..
Gulbarga	Total ..	1	..	1	..	..	..	1	..	..
	Rural ..	..	..	..	..	..	..	..	..	..
	Urban ..	*1*	..	*1*	..	..	..	*1*	..	..
Nizamabad	Total ..	8	8	..	..	..	7	..	1	..
	Rural ..	..	..	..	..	..	..	..	..	..
	Urban ..	*8*	*8*	..	..	..	*7*	..	*1*	..
Medak	Total ..	1	1	..	..	..	..	..	1	..
	Rural ..	..	..	..	..	..	..	..	..	..
	Urban ..	*1*	*1*	..	..	..	..	..	*1*	..
Karimnagar	Total ..	12	12	..	..	..	12	..	..	..
	Rural ..	*2*	*2*	..	..	..	*2*	..	..	..
	Urban ..	*10*	*10*	..	..	..	*10*	..	..	..
Warangal	Total ..	21	21	..	..	..	21	..	..	..
	Rural ..	*1*	*1*	..	..	..	*1*	..	..	..
	Urban ..	*20*	*20*	..	..	..	*20*	..	..	..

TABLE B-III — Employers, Employees and Independent Workers in Industries and Services by Divisions and Sub-Divisions—(*Contd.*)

State and District		Total			Persons following the occupation as					
					Employers		Employees		Independent workers	
		Persons	Males	Females	Males	Females	Males	Females	Males	Females
(1)		(2)	(3)	(4)	(5)	(6)	(7)	(8)	(9)	(10)
Nalgonda	Total ..	4	4	..	..	..	4	..	..	..
	Rural ..	..	..	..	..	..	..	..	..	..
	Urban ..	*4*	*4*	..	..	..	*4*	..	..	..
SUB-DIVISION 6.8—MONEY LENDING, BANKING AND OTHER FINANCIAL BUSINESS										
Hyderabad State	Total ..	6,442	6,103	339	328	21	4,224	65	1,551	253
	Rural ..	*1,250*	*1,130*	*120*	*83*	*10*	*489*	*7*	*558*	*103*
	Urban ..	*5,192*	*4,973*	*219*	*245*	*11*	*3,735*	*58*	*993*	*150*
North Hyderabad Division	*Total* ..	*1,494*	*1,444*	*50*	*138*	*1*	*949*	*6*	*357*	*43*
	Rural ..	*310*	*290*	*20*	*23*	*1*	*159*	*1*	*108*	*18*
	Urban ..	*1,184*	*1,154*	*30*	*115*	..	*790*	*5*	*249*	*25*
Aurangabad	Total ..	251	244	7	27	..	186	4	31	3
	Rural ..	*63*	*61*	*2*	*10*	..	*33*	..	*18*	*2*
	Urban ..	*188*	*183*	*5*	*17*	..	*153*	*4*	*13*	*1*
Parbhani	Total ..	285	277	8	37	..	167	..	73	8
	Rural ..	*37*	*34*	*3*	*3*	..	*11*	..	*20*	*3*
	Urban ..	*248*	*243*	*5*	*34*	..	*156*	..	*53*	*5*
Nanded	Total ..	309	298	11	19	..	215	1	64	10
	Rural ..	*116*	*110*	*6*	*6*	..	*77*	*1*	*27*	*5*
	Urban ..	*193*	*188*	*5*	*13*	..	*138*	..	*37*	*5*
Bidar	Total ..	272	261	11	19	..	168	..	74	11
	Rural ..	*68*	*63*	*5*	*3*	..	*34*	..	*26*	*5*
	Urban ..	*204*	*198*	*6*	*16*	..	*134*	..	*48*	*6*
Bhir	Total ..	162	156	6	12	1	94	..	50	5
	Rural ..	*21*	*18*	*3*	*1*	*1*	*4*	..	*13*	*2*
	Urban ..	*141*	*138*	*3*	*11*	..	*90*	..	*37*	*3*
Osmanabad	Total ..	215	208	7	24	..	119	1	65	6
	Rural ..	*5*	*4*	*1*	..	..	..	..	*4*	*1*
	Urban ..	*210*	*204*	*6*	*24*	..	*119*	*1*	*61*	*5*
South Hyderabad Division	*Total* ..	*4,948*	*4,659*	*289*	*190*	*20*	*3,275*	*59*	*1,194*	*210*
	Rural ..	*940*	*840*	*100*	*60*	*9*	*330*	*6*	*450*	*85*
	Urban ..	*4,008*	*3,819*	*189*	*130*	*11*	*2,945*	*53*	*744*	*125*
Hyderabad	Total ..	2,474	2,367	107	86	8	1,765	35	516	64
	Rural ..	*48*	*34*	*14*	..	*1*	*14*	..	*20*	*13*
	Urban ..	*2,426*	*2,333*	*93*	*86*	*7*	*1,751*	*35*	*496*	*51*
Mahbubnagar	Total ..	272	251	21	15	3	149	1	87	17
	Rural ..	*186*	*174*	*12*	*13*	*3*	*101*	..	*60*	*9*
	Urban ..	*86*	*77*	*9*	*2*	..	*48*	*1*	*27*	*8*
Raichur	Total ..	346	321	25	6	8	248	8	72	14
	Rural ..	*45*	*40*	*5*	*2*	*1*	*27*	..	*11*	*4*
	Urban ..	*301*	*281*	*20*	*4*	*2*	*216*	*8*	*61*	*10*
Gulbarga	Total ..	265	245	20	16	..	192	2	37	18
	Rural ..	*24*	*22*	*2*	*2*	..	*11*	..	*9*	*2*
	Urban ..	*241*	*223*	*18*	*14*	..	*181*	*2*	*28*	*16*

TABLE B-III — Employers, Employees and Independent Workers in Industries and Services by Divisions and Sub-Divisions—(*Contd.*)

State and District		Total			Persons following the occupation as					
					Employers		Employees		Independent workers	
		Persons	Males	Females	Males	Females	Males	Females	Males	Females
(1)		(2)	(3)	(4)	(5)	(6)	(7)	(8)	(9)	(10)
Adilabad	Total ..	134	117	17	6	2	96	3	15	12
	Rural ..	*19*	*12*	*7*	*3*	..	*2*	..	*7*	*7*
	Urban ..	*115*	*105*	*10*	*3*	*2*	*94*	*3*	*8*	*5*
Nizamabad	Total ..	287	275	12	7	..	184	4	84	8
	Rural ..	*172*	*163*	*9*	*7*	..	*89*	*3*	*67*	*6*
	Urban ..	*115*	*112*	*3*	..	..	*95*	*1*	*17*	*2*
Medak	Total ..	166	147	19	21	1	64	..	62	18
	Rural ..	*91*	*80*	*11*	*18*	*1*	*18*	..	*44*	*10*
	Urban ..	*75*	*67*	*8*	*3*	..	*46*	..	*18*	*8*
Karimnagar	Total ..	191	170	21	14	1	94	2	62	18
	Rural ..	*103*	*89*	*14*	*10*	*1*	*37*	*2*	*42*	*11*
	Urban ..	*88*	*81*	*7*	*4*	..	*57*	..	*20*	*7*
Warangal	Total ..	284	263	21	10	..	202	4	51	17
	Rural ..	*43*	*33*	*10*	..	..	*16*	*1*	*17*	*9*
	Urban ..	*241*	*230*	*11*	*10*	..	*186*	*3*	*34*	*8*
Nalgonda	Total ..	529	503	26	9	2	286	..	208	24
	Rural ..	*209*	*193*	*16*	*5*	*2*	*15*	..	*173*	*14*
	Urban ..	*320*	*310*	*10*	*4*	..	*271*	..	*35*	*10*
DIVISION 7—TRANSPORT, STORAGE AND COMMUNICATIONS										
Hyderabad State	Total ..	71,943	69,126	2,817	748	86	40,964	1,199	27,414	1,532
	Rural ..	*14,144*	*13,821*	*323*	*74*	*6*	*8,881*	*186*	*4,866*	*131*
	Urban ..	*57,799*	*55,305*	*2,494*	*674*	*80*	*32,083*	*1,013*	*22,548*	*1,401*
North Hyderabad Division	*Total* ..	*12,708*	*12,398*	*310*	*213*	*15*	*6,769*	*140*	*5,416*	*155*
	Rural ..	*2,887*	*2,822*	*65*	*9*	*2*	*1,840*	*34*	*973*	*29*
	Urban ..	*9,821*	*9,576*	*245*	*204*	*13*	*4,929*	*106*	*4,443*	*126*
Aurangabad	Total ..	3,582	3,457	125	69	8	1,882	58	1,506	59
	Rural ..	*755*	*736*	*19*	*4*	*1*	*539*	*5*	*193*	*13*
	Urban ..	*2,827*	*2,721*	*106*	*65*	*7*	*1,343*	*53*	*1,313*	*46*
Parbhani	Total ..	2,556	2,495	61	29	3	1,344	28	1,122	30
	Rural ..	*548*	*542*	*6*	*5*	..	*374*	*4*	*163*	*2*
	Urban ..	*2,008*	*1,953*	*55*	*24*	*3*	*970*	*24*	*959*	*28*
Nanded	Total ..	2,190	2,143	47	35	..	1,148	32	960	15
	Rural ..	*698*	*675*	*23*	..	..	*358*	*18*	*317*	*5*
	Urban ..	*1,492*	*1,468*	*24*	*35*	..	*790*	*14*	*643*	*10*
Bidar	Total ..	2,100	2,052	48	68	3	1,226	16	758	29
	Rural ..	*531*	*518*	*13*	..	*1*	*318*	*5*	*200*	*7*
	Urban ..	*1,569*	*1,534*	*35*	*68*	*2*	*908*	*11*	*558*	*22*
Bhir	Total ..	1,148	1,138	10	4	..	625	1	509	9
	Rural ..	*177*	*176*	*1*	..	..	*153*	*1*	*23*	..
	Urban ..	*971*	*962*	*9*	*4*	..	*472*	..	*486*	*9*
Osmanabad	Total ..	1,132	1,113	19	8	1	544	5	561	13
	Rural ..	*178*	*175*	*3*	..	..	*98*	*1*	*77*	*2*
	Urban ..	*954*	*938*	*16*	*8*	*1*	*446*	*4*	*484*	*11*

TABLE B-III — Employers, Employees and Independent Workers in Industries and Services by Divisions and Sub-Divisions—(*Contd.*)

State and District			Total			Persons following the occupation as					
						Employers		Employees		Independent workers	
			Persons	Males	Females	Males	Females	Males	Females	Males	Females
(1)			(2)	(3)	(4)	(5)	(6)	(7)	(8)	(9)	(10)
South Hyderabad Division	*Total*	..	*59,235*	*56,728*	*2,507*	*535*	*71*	*34,195*	*1,059*	*21,998*	*1,377*
	Rural	..	*11,257*	*10,999*	*258*	*65*	*4*	*7,041*	*152*	*3,893*	*102*
	Urban	..	*47,978*	*45,729*	*2,249*	*470*	*67*	*27,154*	*907*	*18,195*	*1,275*
Hyderabad	Total	..	30,343	28,922	1,421	357	59	16,627	531	11,938	831
	Rural	..	*2,542*	*2,507*	*35*	*28*	*2*	*903*	*11*	*1,576*	*22*
	Urban	..	*27,801*	*26,415*	*1,386*	*329*	*57*	*15,724*	*520*	*10,362*	*809*
Mahbubnagar	Total	..	2,139	2,099	40	36	3	1,513	22	550	15
	Rural	..	*1,009*	*984*	*25*	*8*	*2*	*740*	*14*	*236*	*9*
	Urban	..	*1,130*	*1,115*	*15*	*28*	*1*	*773*	*8*	*314*	*6*
Raichur	Total	..	3,624	3,448	176	29	1	2,033	121	1,386	54
	Rural	..	*631*	*617*	*14*	*4*	..	*517*	*10*	*96*	*4*
	Urban	..	*2,993*	*2,831*	*162*	*25*	*1*	*1,516*	*111*	*1,290*	*50*
Gulbarga	Total	..	4,260	4,124	136	19	3	2,813	52	1,292	81
	Rural	..	*911*	*892*	*19*	*2*	..	*738*	*16*	*152*	*3*
	Urban	..	*3,349*	*3,232*	*117*	*17*	*3*	*2,075*	*36*	*1,140*	*78*
Adilabad	Total	..	3,605	3,448	157	12	3	2,133	83	1,303	71
	Rural	..	*1,489*	*1,407*	*82*	*1*	..	*925*	*51*	*481*	*28*
	Urban	..	*2,116*	*2,041*	*75*	*11*	*3*	*1,208*	*29*	*822*	*43*
Nizamabad	Total	..	3,120	3,008	112	18	..	2,220	95	761	17
	Rural	..	*800*	*781*	*19*	*3*	..	*542*	*13*	*236*	*6*
	Urban	..	*2,320*	*2,227*	*93*	*15*	..	*1,687*	*82*	*525*	*11*
Medak	Total	..	1,570	1,545	25	12	..	983	11	550	14
	Rural	..	*910*	*895*	*15*	*4*	..	*596*	*7*	*295*	*8*
	Urban	..	*660*	*650*	*10*	*8*	..	*387*	*4*	*255*	*6*
Karimnagar	Total	..	1,653	1,611	42	19	..	933	8	659	34
	Rural	..	*646*	*634*	*12*	*9*	..	*405*	*6*	*220*	*6*
	Urban	..	*1,007*	*977*	*30*	*10*	..	*528*	*2*	*439*	*28*
Warangal	Total	..	6,622	6,285	337	14	..	3,685	122	2,636	215
	Rural	..	*1,410*	*1,389*	*21*	..	..	*1,196*	*12*	*193*	*9*
	Urban	..	*5,212*	*4,896*	*316*	*14*	..	*2,439*	*110*	*2,443*	*206*
Nalgonda	Total	..	2,299	2,238	61	19	2	1,296	14	923	45
	Rural	..	*909*	*893*	*16*	*6*	..	*479*	*9*	*408*	*7*
	Urban	..	*1,390*	*1,345*	*45*	*13*	*2*	*817*	*5*	*515*	*38*
Sub-Division 7.0—Transport and communications otherwise unclassified and incidental services											
Hyderabad State	**Total**	..	**326**	**319**	**7**	**31**	..	**106**	**2**	**182**	**5**
	Rural	..	*36*	*35*	*1*	..	..	*5*	..	*30*	*1*
	Urban	..	*290*	*284*	*6*	*31*	..	*101*	*2*	*152*	*4*
North Hyderabad Division	*Total*	..	*101*	*101*	..	*3*	..	*35*	..	*63*	..
	Rural	..	*29*	*29*	..	..	..	*5*	..	*24*	..
	Urban	..	*72*	*72*	..	*3*	..	*30*	..	*39*	..
Aurangabad	Total	..	29	29	..	..	..	19	..	10	..
	Rural	..	*2*	*2*	..	..	..	*1*	..	*1*	..
	Urban	..	*27*	*27*	..	..	..	*18*	..	*9*	..

TABLE B–III — Employers, Employees and Independent Workers in Industries and Services by Divisions and Sub-Divisions—(*Contd.*)

State and District			Total			Persons following the occupation as					
						Employers		Employees		Independent workers	
			Persons	Males	Females	Males	Females	Males	Females	Males	Females
(1)			(2)	(3)	(4)	(5)	(6)	(7)	(8)	(9)	(10)
Parbhani	Total	..	23	23	..	3	..	3	..	17	..
	Rural	..	..	..	..	..	..	..	..	..	..
	Urban	..	*23*	*23*	..	*3*		*3*	..	*17*	..
Nanded	Total	..	1	1	..	..	..	1	..	..	..
	Rural	..	..	..	..	..	..	..	..	..	..
	Urban	..	*1*	*1*	..	..	..	*1*	..	..	..
Bidar	Total	..	13	13	..	..	..	4	..	9	..
	Rural	..	7	7	..	..	..	..	..	7	..
	Urban	..	6	6	..	..	..	4	..	2	..
Bhir	Total	..	6	6	..	..	..	..	..	6	..
	Rural	..	..	..	..	..	..	..	..	..	..
	Urban	..	*6*	*6*	..	..	..	..	..	*6*	..
Osmanabad	Total	..	29	29	..	..	..	8	..	21	..
	Rural	..	*20*	*20*	..	..	..	*4*	..	*16*	..
	Urban	..	*9*	*9*	..	..	..	*4*	..	*5*	..
South Hyderabad Division	*Total*	..	*225*	*218*	*7*	*28*	..	*71*	*2*	*119*	*5*
	Rural	..	*7*	*6*	*1*	..	..	..	..	*6*	*1*
	Urban	..	*218*	*212*	*6*	*28*	..	*71*	*2*	*113*	*4*
Hyderabad	Total	..	153	151	2	23	..	65	2	63	..
	Rural	..	..	..	..	..	..	..	..	..	..
	Urban	..	*153*	*151*	*2*	*23*	..	*65*	*2*	*63*	..
Mahbubnagar	Total	..	9	9	..	1	..	1	..	7	..
	Rural	..	..	..	..	..	..	..	..	..	..
	Urban	..	*9*	*9*	..	*1*	..	*1*	..	*7*	..
Raichur	Total	..	32	32	..	..	..	..	..	32	..
	Rural	..	..	..	..	..	..	..	..	..	..
	Urban	..	*32*	*32*	..	..	..	..	..	*32*	..
Adilabad	Total	..	5	5	..	..	..	..	..	5	..
	Rural	..	*5*	*5*	..	..	..	..	..	*5*	..
	Urban	..	..	..	..	..	..	..	..	..	..
Medak	Total	..	4	3	1	2	..	..	..	1	1
	Rural	..	*2*	*1*	*1*	..	..	..	..	*1*	*1*
	Urban	..	*2*	*2*	..	*2*	..	..	..	..	..
Karimnagar	Total	..	8	4	4	..	..	1	..	3	4
	Rural	..	..	..	..	..	..	..	..	..	..
	Urban	..	*8*	*4*	*4*	..	..	*1*	..	*3*	*4*
Warangal	Total	..	14	14	..	2	..	4	..	8	..
	Rural	..	..	..	..	..	..	..	..	..	..
	Urban	..	*14*	*14*	..	*2*	..	*4*	..	*8*	..
Sub-Division 7.1—Transport by road											
Hyderabad State	**Total**	..	**44,648**	**42,554**	**2,094**	**716**	**86**	**16,920**	**565**	**24,918**	**1,443**
	Rural	..	*6,482*	*6,293*	*189*	*73*	*6*	*1,899*	*64*	*4,321*	*119*
	Urban	..	*38,166*	*36,261*	*1,905*	*643*	*80*	*15,021*	*501*	*20,597*	*1,324*

TABLE B-III — Employers, Employees and Independent Workers in Industries and Services by Divisions and Sub-Divisions—(*Contd.*)

State and District		Total			Persons following the occupation as					
					Employers		Employees		Independent workers	
		Persons	Males	Females	Males	Females	Males	Females	Males	Females
(1)		(2)	(3)	(4)	(5)	(6)	(7)	(8)	(9)	(10)
North Hyderabad Division	*Total* ..	*8,042*	*7,819*	*223*	*210*	*15*	*2,807*	*59*	*4,802*	*149*
	Rural ..	*1,008*	*979*	*29*	*9*	*2*	*176*	*1*	*794*	*26*
	Urban ..	*7,034*	*6,840*	*194*	*201*	*13*	*2,631*	*58*	*4,008*	*123*
Aurangabad	Total ..	2,462	2,352	110	69	8	907	44	1,376	58
	Rural ..	*216*	*203*	*13*	*4*	*1*	*52*	..	*147*	*12*
	Urban ..	*2,246*	*2,149*	*97*	*65*	*7*	*855*	*44*	*1,229*	*46*
Parbhani	Total ..	1,268	1,235	33	26	3	292	2	917	28
	Rural ..	*127*	*127*	..	*5*	..	*28*	..	*94*	..
	Urban ..	*1,141*	*1,108*	*33*	*21*	*3*	*264*	*2*	*823*	*28*
Nanded	Total ..	1,391	1,370	21	35	..	505	8	830	13
	Rural ..	*311*	*306*	*5*	..	..	*15*	..	*291*	*5*
	Urban ..	*1,080*	*1,064*	*16*	*35*	..	*490*	*8*	*539*	*8*
Bidar	Total ..	1,306	1,271	35	68	3	512	8	691	29
	Rural ..	*227*	*218*	*9*	..	*1*	*33*	*1*	*185*	*7*
	Urban ..	*1,079*	*1,053*	*26*	*68*	*2*	*479*	*2*	*506*	*22*
Bhir	Total ..	782	774	8	4	..	306	..	404	8
	Rural ..	*63*	*63*	..	..	..	*41*	..	*22*	..
	Urban ..	*719*	*711*	*8*	*4*	..	*265*	..	*442*	*8*
Osmanabad	Total ..	833	817	16	8	1	285	2	524	13
	Rural ..	*64*	*62*	*2*	..	..	*7*	..	*55*	*2*
	Urban ..	*769*	*755*	*14*	*8*	*1*	*278*	*2*	*469*	*11*
South Hyderabad Division	*Total* ..	*36,606*	*34,735*	*1,871*	*506*	*71*	*14,113*	*506*	*20,116*	*1,294*
	Rural ..	*5,474*	*5,314*	*160*	*64*	*4*	*1,723*	*63*	*3,527*	*93*
	Urban ..	*31,132*	*29,421*	*1,711*	*442*	*67*	*12,390*	*443*	*16,589*	*1,201*
Hyderabad	Total ..	19,999	18,906	1,093	384	59	7,532	255	11,040	779
	Rural ..	*1,949*	*1,925*	*24*	*28*	*3*	*415*	*2*	*1,482*	*20*
	Urban ..	*18,050*	*16,981*	*1,069*	*306*	*57*	*7,117*	*253*	*9,558*	*759*
Mahbubnagar	Total ..	1,275	1,247	28	34	3	703	10	510	15
	Rural ..	*416*	*402*	*14*	*7*	*2*	*185*	*3*	*210*	*9*
	Urban ..	*859*	*845*	*14*	*27*	*1*	*518*	*7*	*300*	*6*
Raichur	Total ..	2,228	2,119	109	29	1	911	58	1,179	50
	Rural ..	*118*	*115*	*3*	*4*	..	*68*	..	*43*	*3*
	Urban ..	*2,110*	*2,004*	*106*	*25*	*1*	*843*	*58*	*1,136*	*47*
Gulbarga	Total ..	1,797	1,700	97	19	3	439	14	1,242	80
	Rural ..	*191*	*188*	*3*	*2*	..	*48*	..	*138*	*3*
	Urban ..	*1,606*	*1,512*	*94*	*17*	*3*	*391*	*14*	*1,104*	*77*
Adilabad	Total ..	1,979	1,855	124	12	3	666	61	1,177	60
	Rural ..	*800*	*730*	*70*	*1*	..	*322*	*42*	*407*	*28*
	Urban ..	*1,179*	*1,125*	*54*	*11*	*3*	*344*	*19*	*770*	*32*
Nizamabad	Total ..	2,059	1,963	96	18	..	1,198	79	747	17
	Rural ..	*423*	*409*	*14*	*3*	..	*172*	*8*	*234*	*6*
	Urban ..	*1,636*	*1,554*	*82*	*15*	..	*1,026*	*71*	*513*	*11*
Medak	Total ..	891	877	14	10	..	884	5	533	9
	Rural ..	*372*	*365*	*7*	*4*	..	*80*	*3*	*281*	*4*
	Urban ..	*519*	*512*	*7*	*6*	..	*254*	*2*	*252*	*5*

TABLE B-III — Employers, Employees and Independent Workers in Industries and Services by Divisions and Sub-Divisions—(*Contd.*)

State and District		Total			Persons following the occupation as					
					Employers		Employees		Independent workers	
		Persons	Males	Females	Males	Females	Males	Females	Males	Females
(1)		(2)	(3)	(4)	(5)	(6)	(7)	(8)	(9)	(10)
Karimnagar	Total ..	1,121	1,092	29	19	..	420	..	653	29
	Rural ..	*309*	*304*	*5*	*9*	..	*78*	..	*217*	*5*
	Urban ..	*812*	*788*	*24*	*10*	..	*342*	..	*436*	*24*
Warangal	Total ..	3,555	3,329	226	12	..	1,164	16	2,153	210
	Rural ..	*279*	*270*	*9*	..	..	*131*	*1*	*139*	*8*
	Urban ..	*3,276*	*3,059*	*217*	*12*	..	*1,033*	*15*	*2,014*	*202*
Nalgonda	Total ..	1,702	1,647	55	19	2	746	8	882	45
	Rural ..	*617*	*606*	*11*	*6*	..	*224*	*4*	*376*	*7*
	Urban ..	*1,085*	*1,041*	*44*	*13*	*2*	*522*	*4*	*506*	*38*
SUB-DIVISION 7.2—TRANSPORT BY WATER										
Hyderabad State	Total ..	129	126	3	1	..	30	2	95	1
	Rural ..	*107*	*105*	*2*	*1*	..	*25*	*1*	*79*	*1*
	Urban ..	*22*	*21*	*1*	..	..	*5*	*1*	*16*	..
North Hyderabad Division	*Total* ..	*17*	*15*	*2*	..	..	*8*	*2*	*7*	..
	Rural ..	*13*	*12*	*1*	..	..	*6*	*1*	*6*	..
	Urban ..	*4*	*3*	*1*	..	..	*2*	*1*	*1*	..
Aurangabad	Total ..	11	9	2	..	..	6	2	3	..
	Rural ..	*8*	*7*	*1*	..	..	*5*	*1*	*2*	..
	Urban ..	*3*	*2*	*1*	..	..	*1*	*1*	*1*	..
Nanded	Total ..	5	5	..	..	..	1	..	4	..
	Rural ..	*4*	*4*	..	..	..	..	..	*4*	..
	Urban ..	*1*	*1*	..	..	..	*1*	..	..	..
Bidar	Total ..	1	1	..	..	..	1	..	..	..
	Rural ..	*1*	*1*	..	..	..	*1*	..	..	..
	Urban ..	..	..	..	..	..	..	..	..	..
South Hyderabad Division	*Total* ..	*112*	*111*	*1*	*1*	..	*22*	..	*88*	*1*
	Rural ..	*94*	*93*	*1*	*1*	..	*19*	..	*73*	*1*
	Urban ..	*18*	*18*	..	..	..	*3*	..	*15*	..
Hyderabad	Total ..	1	1	..	..	..	1	..	..	..
	Rural ..	..	..	..	..	..	..	..	..	..
	Urban ..	*1*	*1*	..	..	..	*1*	..	..	..
Mahbubnagar	Total ..	11	11	..	1	..	5	..	5	..
	Rural ..	*11*	*11*	..	*1*	..	*5*	..	*5*	..
	Urban ..	..	..	..	..	..	..	..	..	..
Raichur	Total ..	38	37	1	..	..	1	..	36	1
	Rural ..	*25*	*24*	*1*	..	..	*1*	..	*23*	*1*
	Urban ..	*13*	*13*	..	..	..	..	..	*13*	..
Gulbarga	Total ..	4	4	..	..	..	1	..	3	..
	Rural ..	*3*	*3*	..	..	..	..	..	*3*	..
	Urban ..	*1*	*1*	..	..	..	*1*	..	..	..
Adilabad	Total ..	23	23	..	..	..	11	..	12	..
	Rural ..	*22*	*22*	..	..	..	..	..	*11*	..
	Urban ..	*1*	*1*	..	..	..	..	..	*1*	..

TABLE B–III

Employers, Employees and Independent Workers in Industries and Services by Divisions and Sub-Divisions—(*Contd.*)

State and District			Total			Persons following the occupation as					
						Employers		Employees		Independent workers	
			Persons	Males	Females	Males	Females	Males	Females	Males	Females
(1)			(2)	(3)	(4)	(5)	(6)	(7)	(8)	(9)	(10)
Nizamabad	Total	..	3	3	..	..	..	1	..	2	..
	Rural	..	*3*	*3*	..	..	..	*1*	..	*2*	..
	Urban	..	..	..	..	..	..	..	..	..	..
Medak	Total	..	2	2	..	..	..	..	..	2	..
	Rural	..	*2*	*2*	..	..	..	..	..	*2*	..
	Urban	..	..	..	..	..	..	..	..	..	..
Warangal	Total	..	16	16	..	..	..	2	..	14	..
	Rural	..	*14*	*14*	..	..	..	*1*	..	*13*	..
	Urban	..	*2*	*2*	..	..	..	*1*	..	*1*	..
Nalgonda	Total	..	14	14	..	..	..	..	..	14	..
	Rural	..	*14*	*14*	..	..	..	..	..	*14*	..
	Urban	..	..	..	..	..	..	..	..	..	..
SUB-DIVISION 7.3—TRANSPORT BY AIR											
Hyderabad State	Total	..	792	776	16	..	..	775	15	1	1
	Rural	..	*96*	*95*	*1*	..	..	*94*	*1*	*1*	..
	Urban	..	*696*	*681*	*15*	..	..	*681*	*14*	..	*1*
North Hyderabad Division	*Total*	..	*77*	*75*	*2*	..	..	*75*	*2*	..	..
	Rural	..	*55*	*54*	*1*	..	..	*54*	*1*	..	..
	Urban	..	*22*	*21*	*1*	..	..	*21*	*1*	..	..
Aurangabad	Total	..	37	36	1	..	..	36	1	..	..
	Rural	..	*37*	*36*	*1*	..	..	*36*	*1*	..	..
	Urban	..	..	..	..	..	..	..	..	..	..
Bidar	Total	..	40	39	1	..	..	39	1	..	..
	Rural	..	*18*	*18*	..	..	..	*18*	..	..	..
	Urban	..	*22*	*21*	*1*	..	..	*21*	*1*	..	..
South Hyderabad Division	*Total*	..	*715*	*701*	*14*	..	..	*700*	*13*	*1*	*1*
	Rural	..	*41*	*41*	..	..	..	*40*	..	*1*	..
	Urban	..	*674*	*660*	*14*	..	..	*660*	*13*	..	*1*
Hyderabad	Total	..	706	692	14	..	..	691	13	1	1
	Rural	..	*40*	*40*	..	..	..	*39*	..	*1*	..
	Urban	..	*666*	*652*	*14*	..	..	*652*	*13*	..	*1*
Adilabad	Total	..	6	6	..	..	..	6	..	..	..
	Rural	..	..	..	..	..	..	..	..	..	..
	Urban	..	*6*	*6*	..	..	..	*6*	..	..	..
Warangal	Total	..	3	3	..	..	..	3	..	..	..
	Rural	..	*1*	*1*	..	..	..	*1*	..	..	..
	Urban	..	*2*	*2*	..	..	..	*2*	..	..	..
SUB-DIVISION 7.4—RAILWAY TRANSPORT											
Hyderabad State	Total	..	21,120	20,459	661	..	..	18,242	579	2,217	82
	Rural	..	*6,244*	*6,122*	*122*	..	..	*5,687*	*112*	*435*	*10*
	Urban	..	*14,876*	*14,337*	*539*	..	..	*12,555*	*467*	*1,782*	*72*
North Hyderabad Division	*Total*	..	*3,452*	*3,372*	*80*	..	..	*2,828*	*74*	*544*	*6*
	Rural	..	*1,494*	*1,463*	*31*	..	..	*1,314*	*28*	*149*	*3*
	Urban	..	*1,958*	*1,909*	*49*	..	..	*1,514*	*46*	*395*	*3*

TABLE B–III

Employers, Employees and Independent Workers in Industries and Services by Divisions and Sub-Divisions—(*Contd.*)

State and District			Total			Persons following the occupation as					
						Employers		Employees		Independent workers	
			Persons	Males	Females	Males	Females	Males	Females	Males	Females
(1)			(2)	(3)	(4)	(5)	(6)	(7)	(8)	(9)	(10)
Aurangabad	Total	..	772	761	11	..	..	644	10	117	1
	Rural	..	*412*	*409*	*3*	..	..	*366*	*2*	*43*	*1*
	Urban	..	*360*	*352*	*8*	..	..	*278*	*8*	*74*	..
Parbhani	Total	..	1,094	1,066	28	..	..	878	26	188	2
	Rural	..	*383*	*377*	*6*	..	..	*308*	*4*	*69*	*2*
	Urban	..	*711*	*689*	*22*	..	..	*570*	*22*	*119*	..
Nanded	Total	..	650	626	24	..	..	500	22	126	2
	Rural	..	*338*	*322*	*16*	..	..	*300*	*16*	*22*	..
	Urban	..	*312*	*304*	*8*	..	..	*200*	*6*	*104*	*2*
Bidar	Total	..	565	553	12	..	..	495	12	58	..
	Rural	..	*239*	*235*	*4*	..	..	*227*	*4*	*8*	..
	Urban	..	*326*	*318*	*8*	..	..	*268*	*8*	*50*	..
Bhir	Total	..	227	225	2	..	..	186	1	39	1
	Rural	..	*58*	*57*	*1*	..	..	*56*	*1*	*1*	..
	Urban	..	*169*	*168*	*1*	..	..	*130*	..	*38*	*1*
Osmanabad	Total	..	144	141	3	..	..	125	3	16	..
	Rural	..	*64*	*63*	*1*	..	..	*57*	*1*	*6*	..
	Urban	..	*80*	*78*	*2*	..	..	*68*	*2*	*10*	..
South Hyderabad Division	*Total*	..	*17,668*	*17,087*	*581*	..	..	*15,414*	*505*	*1,673*	*76*
	Rural	..	*4,750*	*4,659*	*91*	..	..	*4,373*	*84*	*286*	*7*
	Urban	..	*12,918*	*12,428*	*490*	..	..	*11,041*	*421*	*1,387*	*69*
Hyderabad	Total	..	7,671	7,384	287	..	..	6,551	236	833	51
	Rural	..	*522*	*512*	*10*	..	..	*419*	*8*	*93*	*2*
	Urban	..	*7,149*	*6,872*	*277*	..	..	*6,132*	*228*	*740*	*49*
Mahbubnagar	Total	..	618	606	12	..	..	578	12	28	..
	Rural	..	*466*	*455*	*11*	..	..	*434*	*11*	*21*	..
	Urban	..	*152*	*151*	*1*	..	..	*144*	*1*	*7*	..
Raichur	Total	..	1,138	1,073	65	..	..	984	62	139	3
	Rural	..	*453*	*443*	*10*	..	..	*413*	*10*	*30*	..
	Urban	..	*685*	*630*	*55*	..	..	*521*	*52*	*109*	*3*
Gulbarga	Total	..	2,194	2,156	38	..	..	2,109	37	47	1
	Rural	..	*623*	*608*	*15*	..	..	*597*	*15*	*11*	..
	Urban	..	*1,571*	*1,548*	*23*	..	..	*1,512*	*22*	*36*	*1*
Adilabad	Total	..	1,417	1,385	32	..	..	1,276	21	109	11
	Rural	..	*581*	*569*	*12*	..	..	*511*	*12*	*58*	..
	Urban	..	*836*	*816*	*20*	..	..	*765*	*9*	*51*	*11*
Nizamabad	Total	..	871	855	16	..	..	843	16	12	..
	Rural	..	*299*	*294*	*5*	..	..	*294*	*5*	..	..
	Urban	..	*572*	*561*	*11*	..	..	*549*	*11*	*12*	..
Medak	Total	..	487	477	10	..	..	463	6	14	4
	Rural	..	*419*	*412*	*7*	..	..	*401*	*4*	*11*	*3*
	Urban	..	*68*	*65*	*3*	..	..	*62*	*2*	*3*	*1*
Karimnagar	Total	..	277	270	7	..	..	267	6	3	1
	Rural	..	*217*	*211*	*6*	..	..	*208*	*5*	*3*	*1*
	Urban	..	*60*	*59*	*1*	..	..	*59*	*1*	..	..

TABLE B–II Employers, Employees and Independent Workers in Industries and Services by Divisions and Sub-Divisions—(*Contd.*)

State and District			Total			Persons following the occupation as					
						Employers		Employees		Independent workers	
			Persons	Males	Females	Males	Females	Males	Females	Males	Females
(1)			(2)	(3)	(4)	(5)	(6)	(7)	(8)	(9)	(10)
Warangal	Total	..	2,653	2,542	111	..	..	2,081	106	461	5
	Rural	..	*1,005*	*993*	*12*	..	..	*952*	*11*	*41*	*1*
	Urban	..	*1,648*	*1,549*	*99*	..	..	*1,129*	*95*	*420*	*4*
Nalgonda	Total	..	342	339	3	..	..	312	3	27	..
	Rural	..	*165*	*162*	*3*	..	..	*144*	*3*	*18*	..
	Urban	..	*177*	*177*	..	..	..	*168*	..	*9*	..
SUB-DIVISION 7.5—STORAGE AND WAREHOUSING											
Hyderabad State	**Total**	..	**44**	**38**	**6**	..	..	**37**	**6**	**1**	..
	Rural	..	***9***	***8***	***1***	..	..	***8***	***1***	..	..
	Urban	..	***35***	***30***	***5***	..	..	***29***	***5***	***1***	..
North Hyderabad Division	*Total*	..	*1*	*1*	..	..	..	*1*	..	..	..
	Rural	..	..	..	..	..	..	..	..	..	..
	Urban	..	*1*	*1*	..	..	..	*1*	..	..	..
Aurangabad	Total	..	1	1	..	..	..	1	..	..	..
	Rural	..	..	..	..	..	..	..	..	..	..
	Urban	..	*1*	*1*	..	..	..	*1*	..	..	..
South Hyderabad Division	*Total*	..	*43*	*37*	*6*	..	..	*36*	*6*	*1*	..
	Rural	..	*9*	*8*	*1*	..	..	*8*	*1*	..	..
	Urban	..	*34*	*29*	*5*	..	..	*28*	*5*	*1*	..
Hyderabad	Total	..	30	25	5	..	..	24	5	1	..
	Rural	..	..	..	..	..	..	..	..	..	..
	Urban	..	*30*	*25*	*5*	..	..	*24*	*5*	*1*	..
Adilabad	Total	..	4	4	..	..	..	4	..	..	..
	Rural	..	*4*	*4*	..	..	..	*4*	..	..	..
	Urban	..	..	..	..	..	..	..	..	..	..
Nizamabad	Total	..	2	2	..	..	..	2	..	..	..
	Rural	..	..	..	..	..	..	..	..	..	..
	Urban	..	*2*	*2*	..	..	..	*2*	..	..	..
Medak	Total	..	5	5	..	..	..	5	..	..	..
	Rural	..	*3*	*3*	..	..	..	*3*	..	..	..
	Urban	..	*2*	*2*	..	..	..	*2*	..	..	..
Nalgonda	Total	..	1	1	1	..	..	1	1	..	..
	Rural	..	*1*	*1*	*1*	..	..	*1*	*1*	..	..
	Urban	..	..	..	..	..	..	..	..	..	..
SUB-DIVISION 7.6—POSTAL SERVICES											
Hyderabad State	**Total**	..	**3,968**	**3,949**	**19**	..	..	**3,949**	**19**	..	..
	Rural	..	***1,111***	***1,104***	***7***	..	..	***1,104***	***7***	..	..
	Urban	..	***2,857***	***2,845***	***12***	..	..	***2,845***	***12***	..	..
North Hyderabad Division	*Total*	..	*932*	*929*	*3*	..	..	*929*	*3*	..	..
	Rural	..	*286*	*283*	*3*	..	..	*283*	*3*	..	..
	Urban	..	*646*	*646*	..	..	..	*646*	..	..	..
Aurangabad	Total	..	220	219	1	..	..	219	1	..	..
	Rural	..	*79*	*78*	*1*	..	..	*78*	*1*	..	..
	Urban	..	*141*	*141*	..	..	..	*141*	..	..	..

TABLE B–III Employers, Employees and Independent Workers in Industries and Services by Divisions and Sub-Divisions—(*Contd.*)

State and District			Total			Persons following the occupation as					
						Employers		Employees		Independent workers	
			Persons	Males	Females	Males	Females	Males	Females	Males	Females
(1)			(2)	(3)	(4)	(5)	(6)	(7)	(8)	(9)	(10)
Parbhani	Total	..	171	171	..	..	..	171	..	..	..
	Rural	..	*38*	*38*	..	..	..	*38*	..	..	..
	Urban	..	*133*	*133*	..	..	..	*133*	..	..	..
Nanded	Total	..	140	138	2	..	..	138	2	..	..
	Rural	..	*45*	*43*	*2*	..	..	*43*	*2*	..	..
	Urban	..	*95*	*95*	..	..	..	*95*	..	..	..
Bidar	Total	..	158	158	..	..	..	158	..	..	..
	Rural	..	*39*	*39*	..	..	..	*39*	..	..	..
	Urban	..	*119*	*119*	..	..	..	*119*	..	..	..
Bhir	Total	..	126	126	..	..	..	126	..	..	..
	Rural	..	*55*	*55*	..	..	..	*55*	..	..	..
	Urban	..	*71*	*71*	..	..	..	*71*	..	..	..
Osmanabad	Total	..	117	117	..	..	..	117	..	..	..
	Rural	..	*30*	*30*	..	..	..	*30*	..	..	..
	Urban	..	*87*	*87*	..	..	..	*87*	..	..	..
South Hyderabad Division	*Total*	..	*3,036*	*3,020*	*16*	..	..	*3,020*	*16*	..	..
	Rural	..	*825*	*821*	*4*	..	..	*821*	*4*	..	..
	Urban	..	*2,211*	*2,199*	*12*	..	..	*2,199*	*12*	..	..
Hyderabad	Total	..	1,290	1,280	10	..	..	1,280	10	..	..
	Rural	..	*26*	*25*	*1*	..	..	*25*	*1*	..	..
	Urban	..	*1,264*	*1,255*	*9*	..	..	*1,255*	*9*	..	..
Mahbubnagar	Total	..	205	205	..	..	..	205	..	..	..
	Rural	..	*114*	*114*	..	..	..	*114*	..	..	..
	Urban	..	*91*	*91*	..	..	..	*91*	..	..	..
Raichur	Total	..	160	159	1	..	..	159	1	..	..
	Rural	..	*35*	*35*	..	..	..	*35*	..	..	..
	Urban	..	*125*	*124*	*1*	..	..	*124*	*1*	..	..
Gulbarga	Total	..	249	248	1	..	..	248	1	..	..
	Rural	..	*94*	*93*	*1*	..	..	*93*	*1*	..	..
	Urban	..	*155*	*155*	..	..	..	*155*	..	..	..
Adilabad	Total	..	157	157	..	..	..	157	..	..	..
	Rural	..	*77*	*77*	..	..	..	*77*	..	..	..
	Urban	..	*80*	*80*	..	..	..	*80*	..	..	..
Nizamabad	Total	..	171	171	..	..	..	171	..	..	..
	Rural	..	*71*	*71*	..	..	..	*71*	..	..	..
	Urban	..	*100*	*100*	..	..	..	*100*	..	..	..
Medak	Total	..	173	173	..	..	..	173	..	..	..
	Rural	..	*105*	*105*	..	..	..	*105*	..	..	..
	Urban	..	*68*	*68*	..	..	..	*68*	..	..	..
Karimnagar	Total	..	234	232	2	..	..	232	2	..	..
	Rural	..	*115*	*114*	*1*	..	..	*114*	*1*	..	..
	Urban	..	*119*	*118*	*1*	..	..	*118*	*1*	..	..
Warangal	Total	..	225	225	..	..	..	225	..	..	..
	Rural	..	*89*	*89*	..	..	..	*89*	..	..	..
	Urban	..	*136*	*136*	..	..	..	*136*	..	..	..

TABLE B-III — Employers, Employees and Independent Workers in Industries and Services by Divisions and Sub-Divisions—(*Contd.*)

State and District		Total			Persons following the occupation as					
					Employers		Employees		Independent workers	
		Persons	Males	Females	Males	Females	Males	Females	Males	Females
(1)		(2)	(3)	(4)	(5)	(6)	(7)	(8)	(9)	(10)
Nalgonda	Total ..	172	170	2	..	..	170	2	..	..
	Rural ..	*99*	*98*	*1*	..	..	*98*	*1*	..	..
	Urban ..	*73*	*72*	*1*	..	..	*72*	*1*	..	..
Sub-Division 7.7—Telegraph Services										
Hyderabad State	**Total** ..	**189**	**189**	..	..	..	**189**	..	..	..
	Rural ..	*11*	*11*	..	..	..	*11*	..	..	..
	Urban ..	*178*	*178*	..	..	..	*178*	..	..	..
North Hyderabad Division	*Total* ..	*14*	*14*	..	..	..	*14*	..	..	..
	Rural ..	*1*	*1*	..	..	..	*1*	..	..	..
	Urban ..	*13*	*13*	..	..	..	*13*	..	..	..
Aurangabad	Total ..	8	8	..	..	..	8	..	..	..
	Rural ..	..	..	..	..	..	..	..	..	..
	Urban ..	*8*	*8*	..	..	..	*8*	..	..	..
Nanded	Total ..	2	2	..	..	..	2	..	..	..
	Rural ..	..	..	..	..	..	..	..	..	..
	Urban ..	*2*	*2*	..	..	..	*2*	..	..	..
Bidar	Total ..	2	2	..	..	..	2	..	..	..
	Rural ..	..	..	..	..	..	..	..	..	..
	Urban ..	*2*	*2*	..	..	..	*2*	..	..	..
Bhir	Total ..	1	1	..	..	..	1	..	..	..
	Rural ..	*1*	*1*	..	..	..	*1*	..	..	..
	Urban ..	..	..	..	..	..	..	..	..	..
Osmanabad	Total ..	1	1	..	..	..	1	..	..	..
	Rural ..	..	..	..	..	..	..	..	..	..
	Urban ..	*1*	*1*	..	..	..	*1*	..	..	..
South Hyderabad Division	*Total* ..	*175*	*175*	..	..	..	*175*	..	..	..
	Rural ..	*10*	*10*	..	..	..	*10*	..	..	..
	Urban ..	*165*	*165*	..	..	..	*165*	..	..	..
Hyderabad	Total ..	128	128	..	..	..	128	..	..	..
	Rural ..	..	..	..	..	..	..	..	..	..
	Urban ..	*128*	*128*	..	..	..	*128*	..	..	..
Mahbubnagar	Total ..	7	7	..	..	..	7	..	..	..
	Rural ..	*2*	*2*	..	..	..	*2*	..	..	..
	Urban ..	*5*	*5*	..	..	..	*5*	..	..	..
Gulbarga	Total ..	8	8	..	..	..	8	..	..	..
	Rural ..	..	..	..	..	..	..	..	..	..
	Urban ..	*8*	*8*	..	..	..	*8*	..	..	..
Adilabad	Total ..	2	2	..	..	..	2	..	..	..
	Rural ..	..	..	..	..	..	..	..	..	..
	Urban ..	*2*	*2*	..	..	..	*2*	..	..	..
Nizamabad	Total ..	2	2	..	..	..	2	..	..	..
	Rural ..	..	..	..	..	..	..	..	..	..
	Urban ..	*2*	*2*	..	..	..	*2*	..	..	..

TABLE B-III — Employers, Employees and Independent Workers in Industries and Services by Divisions and Sub-Divisions—(*Contd.*)

State and District		Total			Persons following the occupation as					
					Employers		Employees		Independent workers	
		Persons	Males	Females	Males	Females	Males	Females	Males	Females
(1)		(2)	(3)	(4)	(5)	(6)	(7)	(8)	(9)	(10)
Medak	Total ..	7	7	..	..	..	7	..	..	..
	Rural ..	*6*	*6*	..	..	..	*6*	..	..	..
	Urban ..	*1*	*1*	..	..	..	*1*	..	..	..
Karimnagar	Total ..	1	1	..	..	..	1	..	..	..
	Rural ..	*1*	*1*	..	..	..	*1*	..	..	..
	Urban ..	..	..	..	..	..	..	..	..	..
Warangal	Total ..	19	19	..	..	..	19	..	..	..
	Rural ..	..	..	..	..	..	..	..	..	..
	Urban ..	*19*	*19*	..	..	..	*19*	..	..	..
Nalgonda	Total ..	1	1	..	..	..	1	..	..	..
	Rural ..	*1*	*1*	..	..	..	*1*	..	..	..
	Urban ..	..	..	..	..	..	..	..	..	..
Sub-Division 7.8—Telephone Services										
Hyderabad State	**Total** ..	**289**	**280**	**9**	..	..	**280**	**9**	..	..
	Rural ..	*9*	*9*	..	..	..	*9*	..	..	..
	Urban ..	*280*	*271*	*9*	..	..	*271*	*9*	..	..
North Hyderabad Division	*Total* ..	*26*	*26*	..	..	..	*26*	..	..	..
	Rural ..	*1*	*1*	..	..	..	*1*	..	..	..
	Urban ..	*25*	*25*	..	..	..	*25*	..	..	..
Aurangabad	Total ..	26	26	..	..	..	26	..	..	..
	Rural ..	*1*	*1*	..	..	..	*1*	..	..	..
	Urban ..	*25*	*25*	..	..	..	*25*	..	..	..
South Hyderabad Division	*Total* ..	*263*	*254*	*9*	..	..	*254*	*9*	..	..
	Rural ..	*8*	*8*	..	..	..	*8*	..	..	..
	Urban ..	*255*	*246*	*9*	..	..	*246*	*9*	..	..
Hyderabad	Total ..	208	200	8	..	..	200	8	..	..
	Rural ..	*5*	*5*	..	..	..	*5*	..	..	..
	Urban ..	*203*	*195*	*8*	..	..	*195*	*8*	..	..
Raichur	Total ..	24	24	..	..	..	24	..	..	..
	Rural ..	..	..	..	..	..	..	..	..	..
	Urban ..	*24*	*24*	..	..	..	*24*	..	..	..
Adilabad	Total ..	1	..	1	..	..	..	1	..	..
	Rural ..	..	..	..	..	..	..	..	..	..
	Urban ..	*1*	..	*1*	..	..	..	*1*	..	..
Medak	Total ..	1	1	..	..	..	1	..	..	..
	Rural ..	*1*	*1*	..	..	..	*1*	..	..	..
	Urban ..	..	..	..	..	..	..	..	..	..
Karimnagar	Total ..	1	1	..	..	..	1	..	..	..
	Rural ..	*1*	*1*	..	..	..	*1*	..	..	..
	Urban ..	..	..	..	..	..	..	..	..	..
Warangal	Total ..	21	21	..	..	..	21	..	..	..
	Rural ..	*1*	*1*	..	..	..	*1*	..	..	..
	Urban ..	*20*	*20*	..	..	..	*20*	..	..	..

TABLE B-III Employers, Employees and Independent Workers in Industries and Services by Divisions and Sub-Divisions—(*Contd.*)

State and District			Total			Persons following the occupation as					
						Employers		Employees		Independent workers	
			Persons	Males	Females	Males	Females	Males	Females	Males	Females
(1)			(2)	(3)	(4)	(5)	(6)	(7)	(8)	(9)	(10)
Nalgonda	Total	..	7	7	..	..	..	7	..	..	..
	Rural	..	..	..	..	..	..	..	..	..	..
	Urban	..	*7*	*7*	..	..	..	*7*	..	..	..
SUB-DIVISION 7.2—WIRELESS SERVICES											
Hyderabad State	**Total**	..	**438**	**436**	**2**	..	..	**436**	**2**	..	..
	Rural	..	*39*	*39*	..	..	..	*39*	..	..	..
	Urban	..	*399*	*397*	*2*	..	..	*397*	*2*	..	..
North Hyderabad Division	*Total*	..	*46*	*46*	..	..	..	*46*	..	..	..
	Rural	..	..	..	..	..	..	..	..	..	..
	Urban	..	*46*	*46*	..	..	..	*46*	..	..	..
Aurangabad	Total	..	16	16	..	..	..	16	..	..	..
	Rural	..	..	..	..	..	..	..	..	..	..
	Urban	..	*16*	*16*	..	..	..	*16*	..	..	..
Nanded	Total	..	1	1	..	..	..	1	..	..	..
	Rural	..	..	..	..	..	..	..	..	..	..
	Urban	..	*1*	*1*	..	..	..	*1*	..	..	..
Bidar	Total	..	15	15	..	..	..	15	..	..	..
	Rural	..	..	..	..	..	..	..	..	..	..
	Urban	..	*15*	*15*	..	..	..	*15*	..	..	..
Bhir	Total	..	6	6	..	..	..	6	..	..	..
	Rural	..	..	..	..	..	..	..	..	..	..
	Urban	..	*6*	*6*	..	..	..	*6*	..	..	..
Osmanabad	Total	..	8	8	..	..	..	8	..	..	..
	Rural	..	..	..	..	..	..	..	..	..	..
	Urban	..	*8*	*8*	..	..	..	*8*	..	..	..
South Hyderabad Division	*Total*	..	*392*	*390*	*2*	..	..	*390*	*2*	..	..
	Rural	..	*39*	*39*	..	..	..	*39*	..	..	..
	Urban	..	*353*	*351*	*2*	..	..	*351*	*2*	..	..
Hyderabad	Total	..	157	155	2	..	..	155	2	..	..
	Rural	..	..	..	..	..	..	..	..	..	..
	Urban	..	*157*	*155*	*2*	..	..	*155*	*2*	..	..
Mahbubnagar	Total	..	14	14	..	..	..	14	..	..	..
	Rural	..	..	..	..	..	..	..	..	..	..
	Urban	..	*14*	*14*	..	..	..	*14*	..	..	..
Raichur	Total	..	4	4	..	..	..	4	..	..	..
	Rural	..	..	..	..	..	..	..	..	..	..
	Urban	..	*4*	*4*	..	..	..	*4*	..	..	..
Gulbarga	Total	..	8	8	..	..	..	8	..	..	..
	Rural	..	..	..	..	..	..	..	..	..	..
	Urban	..	*8*	*8*	..	..	..	*8*	..	..	..
Adilabad	Total	..	11	11	..	..	..	11	..	..	..
	Rural	..	..	..	..	..	..	..	..	..	..
	Urban	..	*11*	*11*	..	..	..	*11*	..	..	..

TABLE B-III Employers, Employees and Independent Workers in Industries and Services by Divisions and Sub-Divisions—(*Contd.*)

State and District			Total			Persons following the occupation as					
						Employers		Employees		Independent workers	
			Persons	Males	Females	Males	Females	Males	Females	Males	Females
(1)			(2)	(3)	(4)	(5)	(6)	(7)	(8)	(9)	(10)
Nizamabad	Total	..	12	12	..	..	..	12	..	..	..
	Rural	..	*4*	*4*	..	..	..	*4*	..	..	..
	Urban	..	*8*	*8*	..	..	..	*8*	..	..	..
Karimnagar	Total	..	11	11	..	..	..	11	..	..	..
	Rural	..	*3*	*3*	..	..	..	*3*	..	..	..
	Urban	..	*8*	*8*	..	..	..	*8*	..	..	..
Warangal	Total	..	116	116	..	..	..	116	..	..	..
	Rural	..	*21*	*21*	..	..	..	*21*	..	..	..
	Urban	..	*95*	*95*	..	..	..	*95*	..	..	..
Nalgonda	Total	..	59	59	..	..	..	59	..	..	..
	Rural	..	*11*	*11*	..	..	..	*11*	..	..	..
	Urban	..	*48*	*48*	..	..	..	*48*	..	..	..
DIVISION 8—HEALTH, EDUCATION AND PUBLIC ADMINISTRATION											
Hyderabad State	**Total**	..	**181,416**	**170,790**	**10,626**	**289**	**19**	**162,751**	**9,568**	**7,750**	**939**
	Rural	..	*67,947*	*64,731*	*3,216*	*88*	*9*	*60,137*	*2,653*	*4,506*	*554*
	Urban	..	*113,469*	*106,059*	*7,410*	*201*	*10*	*102,614*	*7,015*	*3,244*	*385*
North Hyderabad Division	*Total*	..	*48,453*	*45,975*	*2,478*	*77*	*1*	*44,956*	*2,365*	*942*	*112*
	Rural	..	*26,224*	*25,019*	*1,205*	*21*	..	*24,532*	*1,128*	*466*	*77*
	Urban	..	*22,229*	*20,956*	*1,273*	*56*	*1*	*20,424*	*1,237*	*476*	*35*
Aurangabad	Total	..	12,603	11,969	634	28	1	11,718	596	223	37
	Rural	..	*6,847*	*6,585*	*262*	*10*	..	*6,447*	*239*	*128*	*23*
	Urban	..	*5,756*	*5,384*	*372*	*18*	*1*	*5,271*	*357*	*95*	*14*
Parbhani	Total	..	8,615	8,241	374	12	..	8,025	351	204	23
	Rural	..	*4,709*	*4,518*	*191*	*2*	..	*4,425*	*172*	*91*	*19*
	Urban	..	*3,906*	*3,723*	*183*	*10*	..	*3,600*	*179*	*113*	*4*
Nanded	Total	..	7,912	7,456	456	7	..	7,314	438	135	18
	Rural	..	*4,297*	*4,069*	*228*	..	..	*4,004*	*215*	*65*	*13*
	Urban	..	*3,615*	*3,387*	*228*	*7*	..	*3,310*	*223*	*70*	*5*
Bidar	Total	..	6,607	6,249	358	11	..	6,076	345	162	13
	Rural	..	*3,025*	*2,897*	*128*	*5*	..	*2,834*	*118*	*58*	*10*
	Urban	..	*3,582*	*3,352*	*230*	*6*	..	*3,242*	*227*	*104*	*3*
Bhir	Total	..	6,906	6,535	371	..	..	6,433	355	102	16
	Rural	..	*4,490*	*4,236*	*254*	..	..	*4,178*	*242*	*58*	*12*
	Urban	..	*2,416*	*2,299*	*117*	..	..	*2,255*	*113*	*44*	*4*
Osmanabad	Total	..	5,810	5,525	285	19	..	5,390	280	116	5
	Rural	..	*2,856*	*2,714*	*142*	*4*	..	*2,644*	*142*	*66*	..
	Urban	..	*2,954*	*2,811*	*143*	*15*	..	*2,746*	*138*	*50*	*5*
South Hyderabad Division	*Total*	..	*132,963*	*124,815*	*8,148*	*212*	*18*	*117,795*	*7,303*	*6,808*	*827*
	Rural	..	*41,723*	*39,712*	*2,011*	*67*	*9*	*35,605*	*1,525*	*4,040*	*477*
	Urban	..	*91,240*	*85,103*	*6,137*	*145*	*9*	*82,190*	*5,778*	*2,768*	*350*
Hyderabad	Total	..	52,894	48,755	4,139	106	9	47,147	3,840	1,502	290
	Rural	..	*2,515*	*2,392*	*123*	*2*	*1*	*2,202*	*93*	*188*	*29*
	Urban	..	*50,379*	*46,363*	*4,016*	*104*	*8*	*44,945*	*3,747*	*1,314*	*261*

TABLE B-III — Employers, Employees and Independent Workers in Industries and Services by Divisions and Sub-Divisions—(*Contd.*)

State and District			Total			Persons following the occupation as					
						Employers		Employees		Independent workers	
			Persons	Males	Females	Males	Females	Males	Females	Males	Females
(1)			(2)	(3)	(4)	(5)	(6)	(7)	(8)	(9)	(10)
Mahbubnagar	Total	..	8,371	7,905	466	18	..	7,211	407	676	59
	Rural	..	*4,540*	*4,294*	*246*	*17*	..	*3,741*	*193*	*536*	*53*
	Urban	..	*3,831*	*3,611*	*220*	*1*	..	*3,470*	*214*	*140*	*6*
Raichur	Total	..	6,981	6,631	350	5	..	6,253	330	373	20
	Rural	..	*2,295*	*2,194*	*101*	..	..	*1,987*	*88*	*207*	*13*
	Urban	..	*4,686*	*4,437*	*249*	*5*	..	*4,266*	*242*	*166*	*7*
Gulbarga	Total	..	8,344	7,898	446	10	..	7,420	400	468	46
	Rural	..	*2,936*	*2,769*	*167*	*2*	..	*2,490*	*136*	*277*	*31*
	Urban	..	*5,408*	*5,129*	*279*	*8*	..	*4,930*	*264*	*191*	*15*
Adilabad	Total	..	6,973	6,690	283	1	..	6,432	228	257	55
	Rural	..	*3,660*	*3,513*	*147*	*1*	..	*3,368*	*108*	*144*	*39*
	Urban	..	*3,313*	*3,177*	*136*	..	..	*3,064*	*120*	*113*	*16*
Nizamabad	Total	..	6,679	6,256	423	10	1	5,934	388	312	34
	Rural	..	*3,394*	*3,175*	*219*	*6*	*1*	*2,942*	*193*	*227*	*25*
	Urban	..	*3,285*	*3,081*	*204*	*4*	..	*2,992*	*195*	*85*	*9*
Medak	Total	..	6,189	5,789	400	11	1	5,259	354	519	45
	Rural	..	*3,633*	*3,420*	*213*	*8*	*1*	*2,972*	*171*	*440*	*41*
	Urban	..	*2,556*	*2,369*	*187*	*3*	..	*2,287*	*183*	*79*	*4*
Karimnagar	Total	..	9,731	9,266	465	18	2	8,527	411	721	52
	Rural	..	*5,851*	*5,624*	*227*	*16*	*1*	*5,054*	*183*	*554*	*43*
	Urban	..	*3,880*	*3,642*	*238*	*2*	*1*	*3,473*	*228*	*167*	*9*
Warangal	Total	..	15,786	15,064	672	19	4	14,046	547	999	121
	Rural	..	*6,690*	*6,445*	*245*	*1*	*4*	*5,857*	*136*	*587*	*105*
	Urban	..	*9,046*	*8,619*	*427*	*18*	..	*8,189*	*411*	*412*	*16*
Nalgonda	Total	..	11,065	10,561	504	14	1	9,566	398	981	105
	Rural	..	*6,209*	*5,886*	*323*	*14*	*1*	*4,992*	*224*	*880*	*98*
	Urban	..	*4,856*	*4,675*	*181*	..	..	*4,574*	*174*	*101*	*7*
Sub-Division 8.1-Medical and other Health Services											
Hyderabad State	**Total**	..	**16,564**	**13,815**	**2,749**	**243**	**18**	**7,767**	**1,941**	**5,805**	**790**
	Rural	..	*5,120*	*4,380*	*740*	*61*	*9*	*943*	*219*	*3,376*	*512*
	Urban	..	*11,444*	*9,435*	*2,009*	*182*	*9*	*6,824*	*1,722*	*2,429*	*278*
North Hyderabad Division	*Total*	..	*2,882*	*2,514*	*368*	*53*	*1*	*1,821*	*264*	*640*	*103*
	Rural	..	*578*	*480*	*98*	*4*	..	*259*	*26*	*217*	*72*
	Urban	..	*2,304*	*2,034*	*270*	*49*	*1*	*1,562*	*238*	*423*	*31*
Aurangabad	**Total**	..	**690**	**548**	**142**	**18**	**1**	**390**	**105**	**140**	**36**
	Rural	..	*136*	*98*	*38*	*1*	..	*37*	*15*	*60*	*23*
	Urban	..	*554*	*450*	*104*	*17*	*1*	*353*	*90*	*80*	*13*
Parbhani	**Total**	..	**487**	**443**	**44**	**12**	..	**313**	**24**	**118**	**20**
	Rural	..	*45*	*29*	*16*	*2*	..	*13*	..	*14*	*16*
	Urban	..	*442*	*414*	*28*	*10*	..	*300*	*24*	*104*	*4*
Nanded	**Total**	..	**392**	**346**	**46**	**7**	..	**230**	**30**	**109**	**16**
	Rural	..	*88*	*75*	*13*	..	..	*34*	*2*	*41*	*11*
	Urban	..	*304*	*271*	*33*	*7*	..	*196*	*28*	*68*	*5*

TABLE B-III — Employers, Employees and Independent Workers in Industries and Services by Divisions and Sub-Divisions—(*Contd.*)

State and District			Total			Persons following the occupation as					
						Employers		Employees		Independent workers	
			Persons	Males	Females	Males	Females	Males	Females	Males	Females
(1)			(2)	(3)	(4)	(5)	(6)	(7)	(8)	(9)	(10)
Bidar	**Total**	..	636	554	82	5	..	424	69	125	13
	Rural	..	*150*	*135*	*15*	*1*	..	*95*	*5*	*39*	*10*
	Urban	..	*486*	*419*	*67*	*4*	..	*329*	*64*	*86*	*3*
Bhir	**Total**	..	320	294	26	..	..	215	11	79	15
	Rural	..	*103*	*88*	*15*	..	..	*52*	*3*	*36*	*12*
	Urban	..	*217*	*206*	*11*	..	..	*163*	*8*	*43*	*3*
Osmanabad	**Total**	..	357	329	28	11	..	249	25	69	3
	Rural	..	*56*	*55*	*1*	..	..	*28*	*1*	*27*	..
	Urban	..	*301*	*274*	*27*	*11*	..	*221*	*24*	*42*	*3*
South Hyderabad Division	*Total*	..	*13,682*	*11,301*	*2,381*	*190*	*17*	*5,946*	*1,677*	*5,165*	*687*
	Rural	..	*4,542*	*3,900*	*642*	*57*	*9*	*684*	*193*	*3,159*	*440*
	Urban	..	*9,140*	*7,401*	*1,739*	*133*	*8*	*5,262*	*1,484*	*2,006*	*247*
Hyderabad	**Total**	..	5,523	4,269	1,254	96	8	3,225	1,044	948	202
	Rural	..	*212*	*174*	*38*	*2*	*1*	*30*	*8*	*142*	*29*
	Urban	..	*5,311*	*4,095*	*1,216*	*94*	*7*	*3,195*	*1,036*	*806*	*173*
Mahbubnagar	**Total**	..	973	851	122	13	..	262	68	576	54
	Rural	..	*614*	*546*	*68*	*12*	..	*67*	*19*	*467*	*49*
	Urban	..	*359*	*305*	*54*	*1*	..	*195*	*49*	*109*	*5*
Raichur	**Total**	..	640	565	75	5	..	344	55	216	20
	Rural	..	*97*	*79*	*18*	..	..	*7*	*5*	*72*	*13*
	Urban	..	*543*	*486*	*57*	*5*	..	*337*	*50*	*144*	*7*
Gulbarga	**Total**	..	725	626	99	10	..	193	53	423	46
	Rural	..	*291*	*241*	*50*	*2*	..	*6*	*19*	*233*	*31*
	Urban	..	*434*	*385*	*49*	*8*	..	*187*	*34*	*190*	*15*
Adilabad	**Total**	..	465	371	94	..	..	223	43	148	51
	Rural	..	*174*	*109*	*65*	..	..	*30*	*26*	*79*	*39*
	Urban	..	*291*	*262*	*29*	..	..	*193*	*17*	*69*	*12*
Nizamabad	**Total**	..	818	720	98	10	1	478	72	282	25
	Rural	..	*439*	*373*	*66*	*6*	*1*	*208*	*45*	*159*	*20*
	Urban	..	*379*	*347*	*32*	*4*	..	*270*	*27*	*73*	*5*
Medak	**Total**	..	832	698	134	10	1	298	92	390	41
	Rural	..	*539*	*466*	*73*	*7*	*1*	*139*	*35*	*320*	*37*
	Urban	..	*293*	*232*	*61*	*3*	..	*159*	*57*	*70*	*4*
Karimnagar	**Total**	..	988	861	127	18	2	253	78	590	47
	Rural	..	*576*	*526*	*50*	*16*	*1*	*56*	*8*	*454*	*41*
	Urban	..	*412*	*335*	*77*	*2*	*1*	*197*	*70*	*136*	*6*
Warangal	**Total**	..	1,435	1,204	231	17	4	372	127	815	100
	Rural	..	*664*	*566*	*98*	*1*	*4*	*77*	*8*	*488*	*86*
	Urban	..	*771*	*638*	*133*	*16*	..	*295*	*119*	*327*	*14*
Nalgonda	**Total**	..	1,283	1,136	147	11	1	298	45	827	101
	Rural	..	*936*	*820*	*116*	*11*	*1*	*64*	*20*	*745*	*95*
	Urban	..	*347*	*316*	*31*	..	..	*234*	*25*	*82*	*6*

TABLE B-III — Employers, Employees and Independent Workers in Industries and Services by Divisions and Sub-Divisions — (*Contd.*)

State and District			Total			Persons following the occupation as					
						Employers		Employees		Independent workers	
			Persons	Males	Females	Males	Females	Males	Females	Males	Females
(1)			(2)	(3)	(4)	(5)	(6)	(7)	(8)	(9)	(10)
Sub-Division 8.2—Educational Services and Research (If production is on small scale, productive enterprisers attached to a research or training institution)											
Hyderabad State	**Total**	..	**38,280**	**32,535**	**5,745**	**46**	**1**	**30,544**	**5,595**	**1,945**	**149**
	Rural	..	*16,260*	*14,886*	*1,374*	*27*	..	*13,729*	*1,332*	*1,130*	*42*
	Urban	..	*22,020*	*17,649*	*4,371*	*19*	*1*	*16,815*	*4,263*	*815*	*107*
North Hyderabad Division	*Total*	..	*9,549*	*8,305*	*1,244*	*24*	..	*7,979*	*1,235*	*302*	*9*
	Rural	..	*5,027*	*4,612*	*415*	*17*	..	*4,346*	*410*	*219*	*5*
	Urban	..	*4,522*	*3,693*	*829*	*7*	..	*3,633*	*825*	*53*	*4*
Aurangabad	Total	..	2,614	2,296	318	10	..	2,203	317	83	1
	Rural	..	*1,250*	*1,164*	*86*	*9*	..	*1,087*	*86*	*68*	..
	Urban	..	*1,364*	*1,132*	*232*	*1*	..	*1,116*	*231*	*15*	*1*
Parbhani	Total	..	1,359	1,144	215	..	..	1,058	212	86	3
	Rural	..	*755*	*680*	*75*	..	..	*603*	*72*	*77*	*3*
	Urban	..	*604*	*464*	*140*	..	..	*455*	*140*	*9*	..
Nanded	Total	..	1,612	1,414	198	..	..	1,388	196	26	2
	Rural	..	*915*	*844*	*71*	..	..	*820*	*69*	*24*	*2*
	Urban	..	*697*	*570*	*127*	..	..	*568*	*127*	*2*	..
Bidar	Total	..	1,593	1,368	225	6	..	1,325	225	37	..
	Rural	..	*766*	*681*	*82*	*4*	..	*661*	*82*	*19*	..
	Urban	..	*827*	*684*	*143*	*2*	..	*664*	*143*	*18*	..
Bhir	Total	..	1,280	1,120	160	..	..	1,097	159	23	1
	Rural	..	*755*	*692*	*63*	..	..	*670*	*63*	*22*	..
	Urban	..	*525*	*428*	*97*	..	..	*427*	*96*	*1*	*1*
Osmanabad	Total	..	1,091	963	128	8	..	908	126	47	2
	Rural	..	*586*	*548*	*38*	*4*	..	*505*	*38*	*39*	..
	Urban	..	*505*	*415*	*90*	*4*	..	*403*	*88*	*8*	*2*
South Hyderabad Division	*Total*	..	*28,731*	*24,230*	*4,501*	*22*	*1*	*22,565*	*4,360*	*1,643*	*140*
	Rural	..	*11,233*	*10,274*	*959*	*10*	..	*9,383*	*922*	*881*	*37*
	Urban	..	*17,498*	*13,956*	*3,542*	*12*	*1*	*13,182*	*3,438*	*762*	*103*
Hyderabad	Total	..	10,042	7,837	2,205	10	1	7,278	2,116	554	88
	Rural	..	*457*	*404*	*53*	..	..	*358*	*53*	*46*	..
	Urban	..	*9,585*	*7,433*	*2,152*	*10*	*1*	*6,915*	*2,063*	*508*	*88*
Mahbubnagar	Total	..	2,251	1,945	306	5	..	1,840	301	100	5
	Rural	..	*1,413*	*1,262*	*151*	*5*	..	*1,188*	*147*	*69*	*4*
	Urban	..	*838*	*683*	*155*	..	..	*652*	*154*	*31*	*1*
Raichur	Total	..	1,821	1,616	205	..	..	1,459	205	157	..
	Rural	..	*858*	*802*	*56*	..	..	*667*	*56*	*135*	..
	Urban	..	*963*	*814*	*149*	..	..	*792*	*149*	*22*	..
Gulbarga	Total	..	2,188	1,902	281	..	..	1,857	281	45	..
	Rural	..	*988*	*902*	*86*	..	..	*858*	*86*	*44*	..
	Urban	..	*1,195*	*1,000*	*195*	..	..	*999*	*195*	*1*	..
Adilabad	Total	..	1,409	1,273	136	1	..	1,168	132	109	4
	Rural	..	*835*	*795*	*40*	*1*	..	*729*	*40*	*65*	..
	Urban	..	*574*	*478*	*96*	..	..	*434*	*92*	*44*	*4*

TABLE B-III — Employers, Employees and Independent Workers in Industries and Services by Divisions and Sub-Divisions—(*Contd.*)

State and District			Total			Persons following the occupation as					
						Employers		Employees		Independent workers	
			Persons	Males	Females	Males	Females	Males	Females	Males	Females
(1)			(2)	(3)	(4)	(5)	(6)	(7)	(8)	(9)	(10)
Nizamabad	Total	..	1,452	1,219	233	..	..	1,139	224	80	9
	Rural	..	*845*	*744*	*101*	..	..	*676*	*96*	*68*	*5*
	Urban	..	*607*	*475*	*132*	..	..	*463*	*128*	*12*	*4*
Medak	Total	..	1,595	1,371	224	1	..	1,241	220	129	4
	Rural	..	*1,064*	*954*	*110*	*1*	..	*833*	*106*	*120*	*4*
	Urban	..	*531*	*417*	*114*	..	..	*408*	*114*	*9*	..
Karimnagar	Total	..	2,413	2,180	233	..	..	2,049	228	131	5
	Rural	..	*1,552*	*1,459*	*93*	..	..	*1,359*	*91*	*100*	*2*
	Urban	..	*861*	*721*	*140*	..	..	*690*	*137*	*31*	*3*
Warangal	Total	..	3,169	2,768	401	2	..	2,582	380	184	21
	Rural	..	*1,519*	*1,394*	*125*	..	..	*1,295*	*106*	*99*	*19*
	Urban	..	*1,650*	*1,374*	*276*	*2*	..	*1,287*	*274*	*85*	*2*
Nalgonda	Total	..	2,396	2,119	277	3	..	1,962	273	154	4
	Rural	..	*1,702*	*1,558*	*144*	*3*	..	*1,420*	*141*	*135*	*3*
	Urban	..	*694*	*561*	*133*	..	..	*542*	*132*	*19*	*1*

Sub-Division 8.3—Army, Navy and Air Force (Refer Sub-Division 8.8)

Sub-Division 8.4—Police (other than village watchmen)

Hyderabad State	**Total**	..	**36,844**	**36,746**	**98**	..	..	**36,746**	**98**	..	..
	Rural	..	*11,433*	*11,418*	*15*	..	..	*11,418*	*15*	..	..
	Urban	..	*25,411*	*25,328*	*83*	..	..	*25,328*	*83*	..	..
North Hyderabad Division	*Total*	..	*7,362*	*7,362*	..	..	..	*7,362*	..	..	..
	Rural	..	*2,472*	*2,472*	..	..	..	*2,472*	..	..	..
	Urban	..	*4,890*	*4,890*	..	..	..	*4,890*	..	..	..
Aurangabad	Total	..	1,777	1,777	..	..	..	1,777	..	..	..
	Rural	..	*564*	*564*	..	..	..	*564*	..	..	..
	Urban	..	*1,213*	*1,213*	..	..	..	*1,213*	..	..	..
Parbhani	Total	..	915	915	..	..	..	915	..	..	..
	Rural	..	*176*	*176*	..	..	..	*176*	..	..	..
	Urban	..	*739*	*739*	..	..	..	*739*	..	..	..
Nanded	Total	..	1,091	1,091	..	..	..	1,091	..	..	..
	Rural	..	*266*	*266*	..	..	..	*266*	..	..	..
	Urban	..	*825*	*825*	..	..	..	*825*	..	..	..
Bidar	Total	..	1,938	1,938	..	..	..	1,938	..	..	..
	Rural	..	*1,108*	*1,108*	..	..	..	*1,108*	..	..	..
	Urban	..	*830*	*830*	..	..	..	*830*	..	..	..
Bhir	Total	..	814	814	..	..	..	814	..	..	..
	Rural	..	*228*	*228*	..	..	..	*228*	..	..	..
	Urban	..	*586*	*586*	..	..	..	*586*	..	..	..
Osmanabad	Total	..	827	827	..	..	..	827	..	..	..
	Rural	..	*130*	*130*	..	..	..	*130*	..	..	..
	Urban	..	*697*	*697*	..	..	..	*697*	..	..	..
South Hyderabad Division	*Total*	..	*29,482*	*29,384*	*98*	..	..	*29,384*	*98*	..	..
	Rural	..	*8,961*	*8,946*	*15*	..	..	*8,946*	*15*	..	..
	Urban	..	*20,521*	*20,438*	*83*	..	..	*20,438*	*83*	..	..

TABLE B-III — Employers, Employees and Independent Workers in Industries and Services by Divisions and Sub-Divisions—(*Contd.*)

State and District			Total			Persons following the occupation as					
						Employers		Employees		Independent workers	
			Persons	Males	Females	Males	Females	Males	Females	Males	Females
(1)			(2)	(3)	(4)	(5)	(6)	(7)	(8)	(9)	(10)
Hyderabad	Total	..	12,298	12,221	77	..	..	12,221	77	..	..
	Rural	..	*699*	*699*	..	..	..	*699*	..	..	..
	Urban	..	*11,599*	*11,522*	*77*	..	..	*11,522*	*77*	..	..
Mahbubnagar	Total	..	1,792	1,791	1						
	Rural	..	*799*	*798*	*1*	..	..	1,791	1	..	..
	Urban	..	*993*	*993*	..	..	..	*798*	*1*	..	..
Raichur	Total	..	1,142	1,141	1	..	..	*993*	..	..	..
	Rural	..	*245*	*244*	*1*						
	Urban	..	*897*	*897*	..	..	..	1,141	1	..	..
Gulbarga	Total	..	1,596	1,594	2	..	..	*244*	*1*	..	..
	Rural	..	*488*	*488*	..	..	..	*897*	..	..	..
	Urban	..	*1,108*	*1,106*	*2*						
Adilabad	Total	..	1,152	1,151	1	..	..	1,594	2	..	..
	Rural	..	*435*	*431*	*1*	..	..	*488*	..	..	..
	Urban	..	*720*	*720*	..	..	..	*1,106*	*2*	..	..
Nizamabad	Total	..	1,202	1,199	3						
	Rural	..	*473*	*471*	*2*	..	..	1,151	1	..	..
	Urban	..	*729*	*728*	*1*	..	..	*431*	*1*	..	..
Medak	Total	..	1,341	1,340	1	..	..	*720*	..	..	..
	Rural	..	*730*	*729*	*1*						
	Urban	..	*611*	*611*	..	..	..	1,199	3	..	..
Karimnagar	Total	..	1,801	1,295	6	..	..	*471*	*2*	..	..
	Rural	..	*519*	*516*	*3*	..	..	*728*	*1*	..	..
	Urban	..	*782*	*779*	*3*						
Warangal	Total	..	4,435	4,435		..	..	1,340	1	..	..
	Rural	..	*2,489*	*2,489*	..	..	..	*729*	*1*	..	..
	Urban	..	*1,946*	*1,946*	..	..	..	*611*	..	..	..
Nalgonda	Total	..	3,223	3,217	6						
	Rural	..	*2,087*	*2,081*	*6*	..	..	1,295	6	..	..
	Urban	..	*1,136*	*1,136*	..	..	..	*516*	*3*	..	..
						..	..	*779*	*3*	..	..
						..	..	4,435		..	..
						..	..	*2,489*	..	..	..
						..	..	*1,946*	..	..	..
						..	..	3,217	6	..	..
						..	..	*2,081*	*6*	..	..
						..	..	*1,136*	..	..	..

SUB-DIVISION 8.5—VILLAGE OFFICERS AND SERVANTS INCLUDING VILLAGE WATCHMEN

Hyderabad State	Total	..	29,793	28,867	926	..	..	28,867	926	..	..
	Rural	..	*26,871*	*26,014*	*857*	..	..	*26,014*	*857*	..	..
	Urban	..	*2,922*	*2,853*	*69*	..	..	*2,853*	*69*	..	..
North Hyderabad Division	*Total*	..	*16,304*	*15,647*	*657*						
	Rural	..	*15,251*	*14,628*	*623*	..	..	*15,647*	*657*	..	..
	Urban	..	*1,053*	*1,019*	*34*	..	..	*14,628*	*623*	..	..
Aurangabad	Total	..	4,232	4,110	122	..	..	*1,019*	*34*	..	..
	Rural	..	*4,076*	*3,955*	*121*						
	Urban	..	*156*	*155*	*1*	..	..	4,110	122	..	..
Parbhani	Total	..	3,365	3,281	84	..	..	*3,955*	*121*	..	..
	Rural	..	*3,192*	*3,112*	*80*	..	..	*155*	*1*	..	..
	Urban	..	*173*	*169*	*4*						
						..	..	3,281	84	..	..
						..	..	*3,112*	*80*	..	..
						..	..	*169*	*4*	..	..

TABLE B-III — Employers, Employees and Independent Workers in Industries and Services by Divisions and Sub-Divisions—(*Contd.*)

State and District			Total			Persons following the occupation as					
						Employers		Employees		Independent workers	
			Persons	Males	Females	Males	Females	Males	Females	Males	Females
(1)			(2)	(3)	(4)	(5)	(6)	(7)	(8)	(9)	(10)
Nanded	Total	..	2,962	2,823	139	..	..	2,823	139	..	..
	Rural	..	*2,697*	*2,565*	*132*	..	..	*2,565*	*132*	..	..
	Urban	..	*265*	*258*	*7*	..	..	*258*	*7*	..	..
Bidar	Total	..	764	735	29	..	..	735	29	..	..
	Rural	..	*655*	*626*	*29*	..	..	*626*	*29*	..	..
	Urban	..	*109*	*109*	..	..	..	*109*	..	..	..
Bhir	Total	..	3,159	2,984	175	..	..	2,984	175	..	..
	Rural	..	*3,039*	*2,870*	*169*	..	..	*2,870*	*169*	..	..
	Urban	..	*120*	*114*	*6*	..	..	*114*	*6*	..	..
Osmanabad	Total	..	1,822	1,714	108	..	..	1,714	108	..	..
	Rural	..	*1,592*	*1,500*	*92*	..	..	*1,500*	*92*	..	..
	Urban	..	*230*	*214*	*16*	..	..	*214*	*16*	..	..
South Hyderabad Division	*Total*	..	*13,489*	*13,220*	*269*	..	..	*13,220*	*269*	..	..
	Rural	..	*11,620*	*11,386*	*234*	..	..	*11,386*	*234*	..	..
	Urban	..	*1,869*	*1,834*	*35*	..	..	*1,834*	*35*	..	..
Hyderabad	Total	..	742	721	21	..	..	721	21	..	..
	Rural	..	*547*	*529*	*18*	..	..	*529*	*18*	..	..
	Urban	..	*195*	*192*	*3*	..	..	*192*	*3*	..	..
Mahbubnagar	Total	..	1,371	1,358	13	..	..	1,358	13	..	..
	Rural	..	*1,258*	*1,245*	*13*	..	..	*1,245*	*13*	..	..
	Urban	..	*113*	*113*	..	..	..	*113*	..	..	..
Raichur	Total	..	656	637	19	..	..	637	19	..	..
	Rural	..	*466*	*447*	*19*	..	..	*447*	*19*	..	..
	Urban	..	*190*	*190*	..	..	..	*190*	..	..	..
Gulbarga	Total	..	612	594	18	..	..	594	18	..	..
	Rural	..	*466*	*451*	*15*	..	..	*451*	*15*	..	..
	Urban	..	*146*	*143*	*3*	..	..	*143*	*3*	..	..
Adilabad	Total	..	2,021	1,982	39	..	..	1,982	39	..	..
	Rural	..	*1,823*	*1,787*	*36*	..	..	*1,787*	*36*	..	..
	Urban	..	*198*	*195*	*3*	..	..	*195*	*3*	..	..
Nizamabad	Total	..	1,442	1,411	31	..	..	1,411	31	..	..
	Rural	..	*1,315*	*1,289*	*26*	..	..	*1,289*	*26*	..	..
	Urban	..	*127*	*122*	*5*	..	..	*122*	*5*	..	..
Medak	Total	..	906	882	24	..	..	882	24	..	..
	Rural	..	*754*	*733*	*21*	..	..	*733*	*21*	..	..
	Urban	..	*152*	*149*	*3*	..	..	*149*	*3*	..	..
Karimnagar	Total	..	2,879	2,828	51	..	..	2,828	51	..	..
	Rural	..	*2,613*	*2,567*	*46*	..	..	*2,567*	*46*	..	..
	Urban	..	*266*	*261*	*5*	..	..	*261*	*5*	..	..
Warangal	Total	..	1,573	1,548	25	..	..	1,548	25	..	..
	Rural	..	*1,307*	*1,290*	*17*	..	..	*1,290*	*17*	..	..
	Urban	..	*266*	*258*	*8*	..	..	*258*	*8*	..	..
Nalgonda	Total	..	1,287	1,259	28	..	..	1,259	28	..	..
	Rural	..	*1,071*	*1,048*	*23*	..	..	*1,048*	*23*	..	..
	Urban	..	*216*	*211*	*5*	..	..	*211*	*5*	..	..

TABLE B-III — Employers, Employees and Independent Workers in Industries and Services by Divisions and Sub-Divisions—(*Contd.*)

State and District			Total			Persons following the occupation as					
						Employers		Employees		Independent workers	
			Persons	Males	Females	Males	Females	Males	Females	Males	Females
(1)			(2)	(3)	(4)	(5)	(6)	(7)	(8)	(9)	(10)
Sub-Division 8.6—Employees of Municipalities and Local Boards (including Panchayats but not including persons classifiable under any other division or sub-division)											
Hyderabad State	**Total**	..	**4,623**	**4,331**	**292**	..	..	**4,331**	**292**	..	..
	Rural	..	*215*	*160*	*55*	..	..	*160*	*55*	..	..
	Urban	..	*4,408*	*4,171*	*237*	..	..	*4,171*	*237*	..	..
North Hyderabad Division	*Total*	..	*843*	*759*	*84*	..	..	*759*	*84*	..	..
	Rural	..	*33*	*16*	*17*	..	..	*16*	*17*	..	..
	Urban	..	*810*	*743*	*67*	..	..	*743*	*67*	..	..
Aurangabad	Total	..	187	178	9	..	..	178	9	..	..
	Rural	..	*5*	*3*	*2*	..	..	*3*	*2*	..	..
	Urban	..	*182*	*175*	*7*	..	..	*175*	*7*	..	..
Parbhani	Total	..	176	165	11	..	..	165	11	..	..
	Rural	..	*17*	*6*	*11*	..	..	*6*	*11*	..	..
	Urban	..	*159*	*159*	..	..	..	*159*	..	..	..
Nanded	Total	..	211	165	46	..	..	165	46	..	..
	Rural	..	*3*	*2*	*1*	..	..	*2*	*1*	..	..
	Urban	..	*208*	*163*	*45*	..	..	*163*	*45*	..	..
Bidar	Total	..	86	73	13	..	..	73	13	..	..
	Rural	..	*2*	*2*	..	..	..	*2*	..	..	..
	Urban	..	*84*	*71*	*13*	..	..	*71*	*13*	..	..
Bhir	Total	..	85	80	5	..	..	80	5	..	..
	Rural	..	*5*	*2*	*3*	..	..	*2*	*3*	..	..
	Urban	..	*80*	*78*	*2*	..	..	*78*	*2*	..	..
Osmanabad	Total	..	98	98	..	..	..	98	..	..	..
	Rural	..	*1*	*1*	..	..	..	*1*	..	..	..
	Urban	..	*97*	*97*	..	..	..	*97*	..	..	..
South Hyderabad Division	*Total*	..	*3,780*	*3,572*	*208*	..	..	*3,572*	*208*	..	..
	Rural	..	*182*	*144*	*38*	..	..	*144*	*38*	..	..
	Urban	..	*3,598*	*3,428*	*170*	..	..	*3,428*	*170*	..	..
Hyderabad	Total	..	2,049	1,944	105	..	..	1,944	105	..	..
	Rural	..	*4*	*4*	..	..	..	*4*	..	..	..
	Urban	..	*2,045*	*1,940*	*105*	..	..	*1,940*	*105*	..	..
Mahbubnagar	Total	..	132	130	2	..	..	130	2	..	..
	Rural	..	..	..	..	..	..	..	..	..	..
	Urban	..	*132*	*130*	*2*	..	..	*130*	*2*	..	..
Raichur	Total	..	264	236	28	..	..	236	28	..	..
	Rural	..	*13*	*13*	..	..	..	*13*	..	..	..
	Urban	..	*251*	*223*	*28*	..	..	*223*	*28*	..	..
Gulbarga	Total	..	255	245	10	..	..	245	10	..	..
	Rural	..	*9*	*9*	..	..	..	*9*	..	..	..
	Urban	..	*246*	*236*	*10*	..	..	*236*	*10*	..	..
Adilabad	Total	..	72	72	..	..	..	72	..	..	..
	Rural	..	*2*	*2*	..	..	..	*2*	..	..	..
	Urban	..	*70*	*70*	..	..	..	*70*	..	..	..

TABLE B-III — Employers, Employees and Independent Workers in Industries and Services by Divisions and Sub-Divisions—(*Contd.*)

State and District			Total			Persons following the occupation as					
						Employers		Employees		Independent workers	
			Persons	Males	Females	Males	Females	Males	Females	Males	Females
(1)			(2)	(3)	(4)	(5)	(6)	(7)	(8)	(9)	(10)
Nizamabad	Total	..	178	147	31	..	..	147	31	..	..
	Rural	..	*52*	*36*	*16*	..	..	*36*	*16*	..	..
	Urban	..	*126*	*111*	*15*	..	..	*111*	*15*	..	..
Medak	Total	..	54	54	..	..	..	54	..	..	..
	Rural	..	*8*	*8*	..	..	..	*8*	..	..	..
	Urban	..	*46*	*46*	..	..	..	*46*	..	..	..
Karimnagar	Total	..	160	150	10	..	..	150	10	..	..
	Rural	..	*45*	*35*	*10*	..	..	*35*	*10*	..	..
	Urban	..	*115*	*115*	..	..	..	*115*	..	..	..
Warangal	Total	..	267	265	2	..	..	265	2	..	..
	Rural	..	*17*	*15*	*2*	..	..	*15*	*2*	..	..
	Urban	..	*250*	*250*	..	..	..	*250*	..	..	..
Nalgonda	Total	..	349	329	20	..	..	329	20	..	..
	Rural	..	*32*	*22*	*10*	..	..	*22*	*10*	..	..
	Urban	..	*317*	*307*	*10*	..	..	*307*	*10*	..	..
Sub-Division 8.7—Employees of State Governments (but not including persons classifiable under any other division or sub-division)											
Hyderabad State	**Total**	..	**43,102**	**42,355**	**747**	..	..	**42,355**	**747**	..	..
	Rural	..	*7,466*	*7,295*	*171*	..	..	*7,295*	*171*	..	..
	Urban	..	*35,636*	*35,060*	*576*	..	..	*35,060*	*576*	..	..
North Hyderabad Division	*Total*	..	*11,172*	*11,049*	*123*	..	..	*11,049*	*123*	..	..
	Rural	..	*2,836*	*2,785*	*51*	..	..	*2,785*	*51*	..	..
	Urban	..	*8,336*	*8,264*	*72*	..	..	*8,264*	*72*	..	..
Aurangabad	Total	..	2,866	2,824	42	..	..	2,824	42	..	..
	Rural	..	*809*	*794*	*15*	..	..	*794*	*15*	..	..
	Urban	..	*2,057*	*2,030*	*27*	..	..	*2,030*	*27*	..	..
Parbhani	Total	..	2,308	2,288	20	..	..	2,288	20	..	..
	Rural	..	*522*	*513*	*9*	..	..	*513*	*9*	..	..
	Urban	..	*1,786*	*1,775*	*11*	..	..	*1,775*	*11*	..	..
Nanded	Total	..	1,602	1,576	26	..	..	1,576	26	..	..
	Rural	..	*325*	*315*	*10*	..	..	*315*	*10*	..	..
	Urban	..	*1,277*	*1,261*	*16*	..	..	*1,261*	*16*	..	..
Bidar	Total	..	1,576	1,567	9	..	..	1,567	9	..	..
	Rural	..	*338*	*336*	*2*	..	..	*336*	*2*	..	..
	Urban	..	*1,238*	*1,231*	*7*	..	..	*1,231*	*7*	..	..
Bhir	Total	..	1,234	1,229	5	..	..	1,229	5	..	..
	Rural	..	*356*	*352*	*4*	..	..	*352*	*4*	..	..
	Urban	..	*878*	*877*	*1*	..	..	*877*	*1*	..	..
Osmanabad	Total	..	1,586	1,565	21	..	..	1,565	21	..	..
	Rural	..	*486*	*475*	*11*	..	..	*475*	*11*	..	..
	Urban	..	*1,100*	*1,090*	*10*	..	..	*1,090*	*10*	..	..
South Hyderabad Division	*Total*	..	*31,930*	*31,306*	*624*	..	..	*31,306*	*624*	..	..
	Rural	..	*4,630*	*4,510*	*120*	..	..	*4,510*	*120*	..	..
	Urban	..	*27,300*	*26,796*	*504*	..	..	*26,796*	*504*	..	..

TABLE B-III — Employers, Employees and Independent Workers in Industries and Services by Divisions and Sub-Divisions—(*Contd.*)

State and District			Total			Persons following the occupation as					
						Employers		Employees		Independent workers	
			Persons	Males	Females	Males	Females	Males	Females	Males	Females
(1)			(2)	(3)	(4)	(5)	(6)	(7)	(8)	(9)	(10)
Hyderabad	Total	..	13,260	12,846	414	..	..	12,846	414	..	..
	Rural	..	*482*	*468*	*14*	..	..	*468*	*14*	..	..
	Urban	..	*12,778*	*12,378*	*409*	..	..	*12,378*	*400*	..	..
Mahbubnagar	Total	..	1,785	1,763	22	..	..	1,763	22	..	..
	Rural	..	*405*	*392*	*13*	..	..	*392*	*13*	..	..
	Urban	..	*1,380*	*1,371*	*9*	..	..	*1,371*	*9*	..	..
Raichur	Total	..	2,386	2,364	22	..	..	2,364	22	..	..
	Rural	..	*614*	*607*	*7*	..	..	*607*	*7*	..	..
	Urban	..	*1,772*	*1,757*	*15*	..	..	*1,757*	*15*	..	..
Gulbarga	Total	..	2,910	2,875	35	..	..	2,875	35	..	..
	Rural	..	*686*	*670*	*16*	..	..	*670*	*16*	..	..
	Urban	..	*2,224*	*2,205*	*19*	..	..	*2,205*	*19*	..	..
Adilabad	Total	..	1,846	1,833	13	..	..	1,833	13	..	..
	Rural	..	*394*	*389*	*5*	..	..	*389*	*5*	..	..
	Urban	..	*1,452*	*1,444*	*8*	..	..	*1,444*	*8*	..	..
Nizamabad	Total	..	1,558	1,531	27	..	..	1,531	27	..	..
	Rural	..	*263*	*255*	*8*	..	..	*255*	*8*	..	..
	Urban	..	*1,295*	*1,276*	*19*	..	..	*1,276*	*19*	..	..
Medak	Total	..	1,380	1,363	17	..	..	1,363	17	..	..
	Rural	..	*472*	*464*	*8*	..	..	*464*	*8*	..	..
	Urban	..	*908*	*899*	*9*	..	..	*899*	*9*	..	..
Karimnagar	Total	..	1,962	1,926	36	..	..	1,926	36	..	..
	Rural	..	*533*	*510*	*23*	..	..	*510*	*23*	..	..
	Urban	..	*1,429*	*1,416*	*13*	..	..	*1,416*	*13*	..	..
Warangal	Total	..	2,954	2,941	13	..	..	2,941	13	..	..
	Rural	..	*417*	*414*	*3*	..	..	*414*	*3*	..	..
	Urban	..	*2,537*	*2,527*	*10*	..	..	*2,527*	*10*	..	..
Nalgonda	Total	..	1,889	1,864	25	..	..	1,864	25	..	..
	Rural	..	*364*	*341*	*23*	..	..	*341*	*23*	..	..
	Urban	..	*1,525*	*1,523*	*2*	..	..	*1,523*	*2*	..	..

Sub-Division 8.8—Employees of the Union Governments (including persons classifiable under sub-division 8.3 but not including persons classifiable under any other division or sub-division)

Hyderabad State	Total	..	12,210	12,141	69	..	..	12,141	69	..	..
	Rural	..	*582*	*578*	*4*	..	..	*578*	*4*	..	..
	Urban	..	*11,628*	*11,563*	*65*	..	..	*11,563*	*65*	..	..
North Hyderabad Division	*Total*	..	*341*	*339*	*2*	..	..	*339*	*2*	..	..
	Rural	..	*27*	*26*	*1*	..	..	*26*	*1*	..	..
	Urban	..	*314*	*313*	*1*	..	..	*313*	*1*	..	..
Aurangabad	Total	..	237	236	1	..	..	236	1	..	..
	Rural	..	*7*	*7*	..	..	..	*7*	..	..	..
	Urban	..	*230*	*229*	*1*	..	..	*229*	*1*	..	..
Parbhani	Total	..	5	5	..	..	..	5	..	..	..
	Rural	..	*2*	*2*	..	..	..	*2*	..	..	..
	Urban	..	*3*	*3*	..	..	..	*3*	..	..	..

TABLE B-III — Employers, Employees and Independent Workers in Industries and Services by Divisions and Sub-Divisions—(*Contd.*)

State and District			Total			Persons following the occupation as					
						Employers		Employees		Independent workers	
			Persons	Males	Females	Males	Females	Males	Females	Males	Females
(1)			(2)	(3)	(4)	(5)	(6)	(7)	(8)	(9)	(10)
Nanded	Total	..	42	41	1	..	..	41	1	..	..
	Rural	..	*3*	*2*	*1*	..	..	*2*	*1*	..	..
	Urban	..	*39*	*39*	..	..	..	*39*	..	..	..
Bidar	Total	..	14	14	..	..	..	14	..	..	..
	Rural	..	*6*	*6*	..	..	..	*6*	..	..	..
	Urban	..	*8*	*8*	..	..	..	*8*	..	..	..
Bhir	Total	..	14	14	..	..	..	14	..	..	..
	Rural	..	*4*	*4*	..	..	..	*4*	..	..	..
	Urban	..	*10*	*10*	..	..	..	*10*	..	..	..
Osmanabad	Total	..	29	29	..	..	..	29	..	..	..
	Rural	..	*5*	*5*	..	..	..	*5*	..	..	..
	Urban	..	*24*	*24*	..	..	..	*24*	..	..	..
South Hyderabad Division	*Total*	..	*11,869*	*11,802*	*67*	..	..	*11,802*	*67*	..	..
	Rural	..	*555*	*552*	*3*	..	..	*552*	*3*	..	..
	Urban	..	*11,314*	*11,250*	*64*	..	..	*11,250*	*64*	..	..
Hyderabad	Total	..	8,980	8,917	63	..	..	8,917	63	..	..
	Rural	..	*114*	*114*	..	..	..	*114*	..	..	..
	Urban	..	*8,866*	*8,803*	*63*	..	..	*8,803*	*63*	..	..
Mahbubnagar	Total	..	67	67	..	..	..	67	..	..	..
	Rural	..	*51*	*51*	..	..	..	*51*	..	..	..
	Urban	..	*16*	*16*	..	..	..	*16*	..	..	..
Raichur	Total	..	72	72	..	..	..	72	..	..	..
	Rural	..	*2*	*2*	..	..	..	*2*	..	..	..
	Urban	..	*70*	*70*	..	..	..	*70*	..	..	..
Gulbarga	Total	..	63	62	1	..	..	62	1	..	..
	Rural	..	*8*	*8*	..	..	..	*8*	..	..	..
	Urban	..	*55*	*54*	*1*	..	..	*54*	*1*	..	..
Adilabad	Total	..	8	8	..	..	..	8	..	..	..
	Rural	..	..	..	..	..	..	..	..	..	..
	Urban	..	*8*	*8*	..	..	..	*8*	..	..	..
Nizamabad	Total	..	29	29	..	..	..	29	..	..	..
	Rural	..	*7*	*7*	..	..	..	*7*	..	..	..
	Urban	..	*22*	*22*	..	..	..	*22*	..	..	..
Medak	Total	..	81	81	..	..	..	81	..	..	..
	Rural	..	*66*	*66*	..	..	..	*66*	..	..	..
	Urban	..	*15*	*15*	..	..	..	*15*	..	..	..
Karimnagar	Total	..	28	26	2	..	..	26	2	..	..
	Rural	..	*13*	*11*	*2*	..	..	*11*	*2*	..	..
	Urban	..	*15*	*15*	..	..	..	*15*	..	..	..
Warangal	Total	..	1,903	1,903	..	..	..	1,903	..	..	..
	Rural	..	*277*	*277*	..	..	..	*277*	..	..	..
	Urban	..	*1,626*	*1,626*	..	..	..	*1,626*	..	..	..
Nalgonda	Total	..	638	637	1	..	..	637	1	..	..
	Rural	..	*17*	*16*	*1*	..	..	*16*	*1*	..	..
	Urban	..	*621*	*621*	..	..	..	*621*	..	..	..

TABLE B-III Employers, Employees and Independent Workers in Industries and Services by Divisions and Sub-Divisions—(*Contd.*)

State and District		Total			Persons following the occupation as					
					Employers		Employees		Independent workers	
		Persons	Males	Females	Males	Females	Males	Females	Males	Females
(1)		(2)	(3)	(4)	(5)	(6)	(7)	(8)	(9)	(10)
Sub-Division 8.9—Employees of Non-Indian Governments										
Hyderabad State	Total ..	..	..	..	..	..	..	..	..	..
DIVISION 9—SERVICES NOT ELSEWHERE SPECIFIED										
Hyderabad State	**Total** ..	**287,502**	**229,085**	**58,417**	**4,707**	**218**	**92,072**	**23,828**	**132,306**	**34,371**
	Rural ..	*125,253*	*105,441*	*19,812*	*1,396*	*98*	*26,188*	*2,982*	*77,857*	*16,732*
	Urban ..	*162,249*	*123,644*	*38,605*	*3,311*	*120*	*65,884*	*20,846*	*54,449*	*17,639*
North Hyderabad Division	*Total* ..	*76,204*	*64,087*	*12,117*	*1,728*	*63*	*22,867*	*3,812*	*39,492*	*8,242*
	Rural ..	*35,926*	*31,603*	*4,323*	*565*	*21*	*10,033*	*778*	*21,005*	*3,524*
	Urban ..	*40,278*	*32,484*	*7,794*	*1,163*	*42*	*12,834*	*3,034*	*18,487*	*4,718*
Aurangabad	Total ..	14,099	11,866	2,233	537	28	5,121	1,002	6,208	1,208
	Rural ..	*5,813*	*5,218*	*595*	*205*	*7*	*1,701*	*116*	*3,312*	*472*
	Urban ..	*8,286*	*6,648*	*1,638*	*332*	*16*	*3,420*	*886*	*2,896*	*736*
Parbhani	Total ..	17,590	14,658	2,932	297	7	4,762	524	9,599	2,401
	Rural ..	*8,795*	*7,692*	*1,103*	*117*	*3*	*2,343*	*207*	*5,232*	*893*
	Urban ..	*8,795*	*6,966*	*1,829*	*180*	*4*	*2,419*	*317*	*4,367*	*1,508*
Nanded	Total ..	15,794	13,141	2,653	390	16	5,109	1,154	7,642	1,485
	Rural ..	*8,071*	*6,833*	*1,238*	*91*	*8*	*2,515*	*237*	*4,227*	*993*
	Urban ..	*7,723*	*6,308*	*1,415*	*299*	*8*	*2,594*	*917*	*3,415*	*490*
Bidar	Total ..	11,396	9,688	1,708	150	6	3,023	616	6,515	1,086
	Rural ..	*5,147*	*4,539*	*608*	*38*	..	*1,318*	*127*	*3,183*	*481*
	Urban ..	*6,249*	*5,149*	*1,100*	*112*	*6*	*1,705*	*489*	*3,332*	*605*
Bhir	Total ..	9,393	8,066	1,327	121	5	2,460	149	5,485	1,178
	Rural ..	*4,869*	*4,406*	*463*	*42*	*1*	*1,323*	*62*	*3,041*	*400*
	Urban ..	*4,524*	*3,660*	*864*	*79*	*4*	*1,137*	*87*	*2,444*	*773*
Osmanabad	Total ..	7,932	6,668	1,264	238	6	2,392	367	4,043	891
	Rural ..	*3,231*	*2,915*	*316*	*72*	*2*	*833*	*29*	*2,010*	*285*
	Urban ..	*4,701*	*3,753*	*948*	*161*	*4*	*1,559*	*338*	*2,033*	*606*
South Hyderabad Division	*Total* ..	*211,298*	*164,998*	*46,300*	*2,979*	*155*	*69,205*	*20,016*	*92,814*	*26,129*
	Rural ..	*89,327*	*73,838*	*15,489*	*831*	*77*	*16,155*	*2,204*	*56,852*	*13,208*
	Urban ..	*121,971*	*91,160*	*30,811*	*2,148*	*78*	*53,050*	*17,812*	*35,962*	*12,921*
Hyderabad	Total ..	75,487	54,769	20,668	994	41	35,273	14,291	18,502	6,886
	Rural ..	*6,360*	*5,165*	*1,195*	*63*	..	*1,464*	*130*	*3,638*	*1,065*
	Urban ..	*69,077*	*49,604*	*19,473*	*931*	*41*	*33,809*	*14,161*	*14,864*	*5,271*
Mahbubnagar	Total ..	14,302	11,070	3,232	197	10	4,540	600	6,338	2,622
	Rural ..	*8,797*	*7,091*	*1,706*	*123*	*6*	*2,205*	*251*	*4,763*	*1,449*
	Urban ..	*5,505*	*3,979*	*1,526*	*74*	*4*	*2,335*	*349*	*1,570*	*1,173*
Raichur	Total ..	15,562	11,577	3,985	422	9	3,617	511	7,588	3,465
	Rural ..	*7,750*	*5,608*	*2,142*	*97*	*6*	*1,502*	*209*	*4,009*	*1,927*
	Urban ..	*7,812*	*5,969*	*1,843*	*325*	*3*	*2,115*	*302*	*3,529*	*1,538*
Gulbarga	Total ..	13,952	11,036	2,916	248	26	5,482	837	5,806	2,053
	Rural ..	*5,973*	*4,841*	*1,132*	*73*	*17*	*2,069*	*173*	*2,699*	*942*
	Urban ..	*7,979*	*6,195*	*1,784*	*175*	*9*	*3,413*	*664*	*2,607*	*1,111*

TABLE B-III Employers, Employees and Independent Workers in Industries and Services by Divisions and Sub-Divisions—(*Contd.*)

State and District		Total			Persons following the occupation as					
					Employers		Employees		Independent workers	
		Persons	Males	Females	Males	Females	Males	Females	Males	Females
(1)		(2)	(3)	(4)	(5)	(6)	(7)	(8)	(9)	(10)
Adilabad	Total ..	12,585	10,150	2,435	150	11	3,017	622	6,983	1,802
	Rural ..	*8,723*	*7,010*	*1,713*	*72*	*10*	*1,774*	*446*	*5,164*	*1,257*
	Urban ..	*3,862*	*3,140*	*722*	*78*	*1*	*1,243*	*176*	*1,819*	*545*
Nizamabad	Total ..	10,739	8,560	2,179	174	15	4,457	1,065	3,929	1,099
	Rural ..	*5,634*	*4,600*	*1,034*	*28*	*12*	*1,658*	*213*	*2,914*	*809*
	Urban ..	*5,105*	*3,960*	*1,145*	*146*	*3*	*2,799*	*852*	*1,015*	*290*
Medak	Total ..	8,970	7,426	1,544	83	7	2,893	542	4,450	995
	Rural ..	*5,814*	*5,014*	*800*	*25*	*2*	*1,572*	*145*	*3,417*	*653*
	Urban ..	*3,156*	*2,412*	*744*	*58*	*5*	*1,321*	*397*	*1,033*	*342*
Karimnagar	Total ..	23,690	20,307	3,383	302	12	3,906	664	16,099	2,707
	Rural ..	*18,070*	*15,610*	*2,460*	*208*	*7*	*2,134*	*420*	*13,268*	*2,033*
	Urban ..	*5,620*	*4,697*	*923*	*94*	*5*	*1,772*	*244*	*2,831*	*674*
Warangal	Total ..	21,417	17,642	3,775	283	16	4,400	627	12,959	3,132
	Rural ..	*10,895*	*9,158*	*1,737*	*79*	*11*	*1,177*	*129*	*7,902*	*1,597*
	Urban ..	*10,522*	*8,484*	*2,038*	*204*	*5*	*3,223*	*498*	*5,057*	*1,535*
Nalgonda	Total ..	14,644	12,461	2,183	126	8	1,620	257	10,715	1,918
	Rural ..	*11,311*	*9,741*	*1,570*	*63*	*6*	*600*	*88*	*9,078*	*1,476*
	Urban ..	*3,333*	*2,720*	*613*	*63*	*2*	*1,020*	*169*	*1,637*	*442*
Sub-Division 9.0—Services otherwise unclassified										
Hyderabad State	**Total** ..	**112,471**	**87,047**	**25,424**	**51**	**15**	**41,535**	**6,183**	**45,461**	**19,226**
	Rural ..	*42,186*	*33,630*	*8,556*	*38*	*15*	*17,731*	*1,461*	*15,861*	*7,080*
	Urban ..	*70,285*	*53,417*	*16,868*	*13*	..	*23,804*	*4,722*	*29,600*	*12,146*
North Hyderabad Division	*Total* ..	*39,132*	*31,516*	*7,616*	*11*	..	*11,985*	*2,233*	*19,520*	*5,383*
	Rural ..	*16,529*	*13,898*	*2,631*	*8*	..	*6,717*	*512*	*7,173*	*2,119*
	Urban ..	*22,603*	*17,618*	*4,985*	*3*	..	*5,268*	*1,721*	*12,347*	*3,264*
Aurangabad	Total ..	5,966	4,647	1,319	10	..	2,488	548	2,149	771
	Rural ..	*1,291*	*1,060*	*231*	*7*	..	*626*	*36*	*427*	*195*
	Urban ..	*4,675*	*3,587*	*1,088*	*3*	..	*1,862*	*512*	*1,722*	*576*
Parbhani	Total ..	10,214	7,785	2,429	..	..	1,740	251	6,045	2,178
	Rural ..	*5,707*	*4,749*	*958*	..	..	*1,566*	*179*	*3,183*	*779*
	Urban ..	*4,507*	*3,036*	*1,471*	..	..	*174*	*72*	*2,862*	*1,399*
Nanded	Total ..	8,689	6,974	1,715	1	..	2,742	987	4,231	728
	Rural ..	*4,730*	*3,903*	*827*	*1*	..	*2,039*	*176*	*1,863*	*651*
	Urban ..	*3,959*	*3,071*	*888*	..	..	*703*	*811*	*2,368*	*77*
Bidar	Total ..	6,392	5,375	1,017	..	..	2,168	361	3,207	656
	Rural ..	*2,264*	*1,936*	*328*	..	..	*1,103*	*85*	*833*	*243*
	Urban ..	*4,128*	*3,439*	*689*	..	..	*1,065*	*276*	*2,374*	*413*
Bhir	Total ..	4,805	3,829	976	..	..	1,457	85	2,372	891
	Rural ..	*1,511*	*1,309*	*202*	..	..	*775*	*35*	*534*	*167*
	Urban ..	*3,294*	*2,520*	*774*	..	..	*682*	*50*	*1,838*	*724*
Osmanabad	Total ..	3,066	2,906	160	..	..	1,390	1	1,516	159
	Rural ..	*1,026*	*941*	*85*	..	..	*608*	*1*	*333*	*84*
	Urban ..	*2,040*	*1,965*	*75*	..	..	*782*	..	*1,183*	*75*

TABLE B-III — Employers, Employees and Independent Workers in Industries and Services by Divisions and Sub-Divisions—(*Contd.*)

State and District			Total			Persons following the occupation as					
						Employers		Employees		Independent workers	
			Persons	Males	Females	Males	Females	Males	Females	Males	Females
(1)			(2)	(3)	(4)	(5)	(6)	(7)	(8)	(9)	(10)
South Hyderabad Division	*Total*	..	*73,339*	*55,531*	*17,808*	*40*	*15*	*29,550*	*3,950*	*25,941*	*13,843*
	Rural	..	*25,657*	*19,732*	*5,925*	*30*	*15*	*11,014*	*949*	*8,688*	*4,961*
	Urban	..	*47,682*	*35,799*	*11,883*	*10*	..	*18,536*	*3,001*	*17,253*	*8,882*
Hyderabad	Total	..	23,119	18,031	5,088	3	..	9,778	1,292	8,250	3,796
	Rural	..	*3,120*	*2,459*	*661*	..	..	*1,171*	*5*	*1,288*	*656*
	Urban	..	*19,999*	*15,572*	*4,427*	*3*	..	*8,607*	*1,287*	*6,962*	*3,140*
Mahbubnagar	Total	..	5,876	4,420	1,456	3	..	3,361	311	1,056	1,145
	Rural	..	*2,316*	*1,982*	*334*	*3*	..	*1,713*	*99*	*266*	*235*
	Urban	..	*3,560*	*2,438*	*1,122*	..	..	*1,648*	*212*	*790*	*910*
Raichur	Total	..	8,008	5,240	2,768	7	..	1,509	164	3,724	2,604
	Rural	..	*4,156*	*2,693*	*1,463*	*2*	..	*853*	*87*	*1,838*	*1,376*
	Urban	..	*3,852*	*2,547*	*1,305*	*5*	..	*656*	*77*	*1,886*	*1,228*
Gulbarga	Total	..	8,942	6,708	2,289	..	10	4,050	578	2,658	1,651
	Rural	..	*3,962*	*3,128*	*834*	..	*10*	*1,808*	*136*	*1,320*	*688*
	Urban	..	*4,980*	*3,575*	*1,405*	..	..	*2,242*	*442*	*1,333*	*963*
Adilabad	Total	..	5,601	4,311	1,290	9	5	2,197	257	2,105	1,028
	Rural	..	*3,550*	*2,640*	*910*	*9*	*5*	*1,410*	*256*	*1,221*	*649*
	Urban	..	*2,051*	*1,671*	*380*	..	..	*787*	*1*	*884*	*379*
Nizamabad	Total	..	3,387	2,484	908	..	..	2,230	758	254	150
	Rural	..	*1,238*	*1,053*	*185*	..	..	*924*	*91*	*129*	*94*
	Urban	..	*2,149*	*1,431*	*718*	..	..	*1,306*	*662*	*125*	*56*
Medak	Total	..	3,296	2,692	604	..	..	1,921	220	771	384
	Rural	..	*1,693*	*1,541*	*152*	..	..	*1,151*	*26*	*390*	*126*
	Urban	..	*1,603*	*1,151*	*452*	..	..	*770*	*194*	*381*	*258*
Karimnagar	Total	..	6,418	4,997	1,421	3	..	2,257	240	2,787	1,181
	Rural	..	*3,604*	*2,642*	*962*	*1*	..	*1,320*	*226*	*1,321*	*736*
	Urban	..	*2,814*	*2,355*	*459*	*2*	..	*937*	*14*	*1,416*	*445*
Warangal	Total	..	6,510	5,052	1,458	..	..	1,724	111	3,328	1,847
	Rural	..	*1,163*	*997*	*166*	..	..	*565*	*14*	*432*	*152*
	Urban	..	*5,347*	*4,055*	*1,292*	..	..	*1,159*	*97*	*2,896*	*1,195*
Nalgonda	Total	..	2,182	1,601	581	15	..	528	24	1,063	557
	Rural	..	*855*	*597*	*258*	*15*	..	*99*	*9*	*483*	*249*
	Urban	..	*1,327*	*1,004*	*323*	..	..	*424*	*15*	*580*	*308*
SUB-DIVISION 9.1—DOMESTIC SERVICES (BUT NOT INCLUDING SERVICES RENDERED BY MEMBERS OF FAMILY HOUSEHOLDS TO ONE ANOTHER)											
Hyderabad State	**Total**	..	**48,345**	**29,317**	**19,028**	..	..	**26,892**	**16,278**	**2,425**	**2,750**
	Rural	..	*6,910*	*5,249*	*1,661*	..	..	*4,070*	*1,047*	*1,179*	*614*
	Urban	..	*41,435*	*24,068*	*17,367*	..	..	*22,822*	*15,231*	*1,246*	*2,136*
North Hyderabad Division	*Total*	..	*9,725*	*7,049*	*2,676*	..	..	*5,406*	*1,365*	*1,643*	*1,311*
	Rural	..	*3,572*	*3,013*	*559*	..	..	*1,981*	*199*	*1,032*	*360*
	Urban	..	*6,153*	*4,036*	*2,117*	..	..	*3,425*	*1,166*	*611*	*951*
Aurangabad	Total	..	1,986	1,417	569	..	..	990	381	427	188
	Rural	..	*1,020*	*878*	*142*	..	..	*632*	*62*	*246*	*80*
	Urban	..	*866*	*539*	*427*	..	..	*358*	*319*	*181*	*108*

TABLE B-III — Employers, Employees and Independent Workers in Industries and Services by Divisions and Sub-Divisions—(*Contd.*)

State and District			Total			Persons following the occupation as					
						Employers		Employees		Independent workers	
			Persons	Males	Females	Males	Females	Males	Females	Males	Females
(1)			(2)	(3)	(4)	(5)	(6)	(7)	(8)	(9)	(10)
Parbhani	Total	..	2,680	2,387	293	..	..	2,172	254	215	39
	Rural	..	*629*	*585*	*44*	..	..	*583*	*22*	*2*	*22*
	Urban	..	*2,051*	*1,802*	*249*	..	..	*1,589*	*232*	*213*	*17*
Nanded	Total	..	2,034	1,591	443	..	..	1,433	120	158	323
	Rural	..	*490*	*410*	*80*	..	..	*269*	*29*	*141*	*51*
	Urban	..	*1,544*	*1,181*	*363*	..	..	*1,164*	*91*	*17*	*272*
Bidar	Total	..	608	231	377	..	..	123	224	108	153
	Rural	..	*171*	*87*	*84*	..	..	*35*	*38*	*52*	*46*
	Urban	..	*437*	*144*	*293*	..	..	*88*	*186*	*56*	*107*
Bhir	Total	..	1,081	952	129	..	..	430	49	522	80
	Rural	..	*988*	*890*	*98*	..	..	*402*	*23*	*488*	*75*
	Urban	..	*93*	*62*	*31*	..	..	*28*	*26*	*34*	*5*
Osmanabad	Total	..	1,336	471	865	..	..	258	337	213	528
	Rural	..	*474*	*163*	*111*	..	..	*60*	*25*	*103*	*86*
	Urban	..	*1,062*	*308*	*754*	..	..	*198*	*312*	*110*	*442*
South Hyderabad Division	*Total*	..	*38,620*	*22,268*	*16,352*	..	..	*21,486*	*14,913*	*782*	*1,439*
	Rural	..	*3,338*	*2,236*	*1,102*	..	..	*2,089*	*848*	*147*	*254*
	Urban	..	*35,282*	*20,032*	*15,250*	..	..	*19,397*	*14,065*	*635*	*1,185*
Hyderabad	Total	..	30,159	16,716	13,443	..	..	16,367	12,595	349	848
	Rural	..	*225*	*99*	*126*	..	..	*97*	*110*	*2*	*16*
	Urban	..	*29,934*	*16,617*	*13,317*	..	..	*16,270*	*12,485*	*347*	*832*
Mahbubnagar	Total	..	805	516	289	..	..	481	215	35	74
	Rural	..	*368*	*249*	*119*	..	..	*222*	*101*	*27*	*18*
	Urban	..	*437*	*267*	*170*	..	..	*259*	*114*	*8*	*56*
Raichur	Total	..	1,216	859	357	..	..	819	294	40	63
	Rural	..	*513*	*388*	*125*	..	..	*385*	*104*	*3*	*21*
	Urban	..	*703*	*471*	*232*	..	..	*434*	*190*	*37*	*42*
Gulbarga	Total	..	372	165	207	..	..	144	179	21	28
	Rural	..	*47*	*34*	*13*	..	..	*30*	*12*	*4*	*1*
	Urban	..	*325*	*131*	*194*	..	..	*114*	*167*	*17*	*27*
Adilabad	Total	..	736	269	467	..	..	210	267	59	200
	Rural	..	*341*	*111*	*230*	..	..	*93*	*102*	*18*	*128*
	Urban	..	*395*	*158*	*237*	..	..	*117*	*165*	*41*	*72*
Nizamabad	Total	..	1,352	1,150	202	..	..	1,113	201	37	1
	Rural	..	*500*	*458*	*42*	..	..	*423*	*42*	*35*	..
	Urban	..	*852*	*692*	*160*	..	..	*690*	*159*	*2*	*1*
Medak	Total	..	463	251	212	..	..	242	185	9	27
	Rural	..	*211*	*129*	*82*	..	..	*126*	*70*	*3*	*12*
	Urban	..	*252*	*122*	*130*	..	..	*116*	*115*	*6*	*15*
Karimnagar	Total	..	1,188	748	440	..	..	618	350	135	90
	Rural	..	*462*	*290*	*172*	..	..	*272*	*151*	*18*	*21*
	Urban	..	*726*	*458*	*268*	..	..	*341*	*199*	*117*	*69*
Warangal	Total	..	1,498	1,014	484	..	..	974	432	40	52
	Rural	..	*309*	*194*	*115*	..	..	*181*	*90*	*13*	*25*
	Urban	..	*1,189*	*820*	*369*	..	..	*793*	*342*	*27*	*27*

TABLE B-III — Employers, Employees and Independent Workers in Industries and Services by Divisions and Sub-Divisions—(*Contd.*)

State and District			Total			Persons following the occupation as					
						Employers		Employees		Independent workers	
			Persons	Males	Females	Males	Females	Males	Females	Males	Females
(1)			(2)	(3)	(4)	(5)	(6)	(7)	(8)	(9)	(10)
Nalgonda	Total	..	831	580	251	..	..	523	195	57	56
	Rural	..	*362*	*284*	*78*	..	..	*260*	*66*	*24*	*12*
	Urban	..	*469*	*296*	*173*	..	..	*263*	*129*	*33*	*44*
SUB-DIVISION 9.2—BARBERS AND BEAUTY SHOPS											
Hyderabad State	Total	..	24,520	24,318	202	697	11	1,416	2	22,205	189
	Rural	..	*17,576*	*17,399*	*177*	*437*	*9*	*726*	*1*	*16,236*	*167*
	Urban	..	*6,944*	*6,919*	*25*	*260*	*2*	*690*	*1*	*5,969*	*22*
North Hyderabad Division	*Total*	..	*7,821*	*7,821*	..	*426*	..	*741*	..	*6,654*	..
	Rural	..	*6,208*	*6,208*	..	*300*	..	*486*	..	*5,423*	..
	Urban	..	*1,613*	*1,613*	..	*126*	..	*256*	..	*1,231*	..
Aurangabad	Total	..	1,804	1,804	..	177	..	301	..	1,326	..
	Rural	..	*1,452*	*1,452*	..	*128*	..	*214*	..	*1,110*	..
	Urban	..	*352*	*352*	..	*49*	..	*87*	..	*216*	..
Parbhani	Total	..	1,460	1,460	..	59	..	85	..	1,316	..
	Rural	..	*1,134*	*1,134*	..	*57*	..	*78*	..	*999*	..
	Urban	..	*326*	*326*	..	*2*	..	*7*	..	*317*	..
Nanded	Total	..	1,183	1,183	..	61	..	79	..	1,043	..
	Rural	..	*907*	*907*	..	*39*	..	*50*	..	*818*	..
	Urban	..	*276*	*276*	..	*22*	..	*29*	..	*225*	..
Bidar	Total	..	1,173	1,173	..	22	..	36	..	1,115	..
	Rural	..	*948*	*948*	..	*18*	..	*27*	..	*903*	..
	Urban	..	*225*	*225*	..	*4*	..	*9*	..	*212*	..
Bhir	Total	..	1,120	1,120	..	35	..	79	..	1,006	..
	Rural	..	*932*	*932*	..	*15*	..	*44*	..	*873*	..
	Urban	..	*188*	*188*	..	*20*	..	*35*	..	*133*	..
Osmanabad	Total	..	1,081	1,081	..	72	..	161	..	848	..
	Rural	..	*835*	*835*	..	*43*	..	*72*	..	*720*	..
	Urban	..	*246*	*246*	..	*29*	..	*89*	..	*128*	..
South Hyderabad Division	*Total*	..	*16,699*	*16,497*	*202*	*271*	*11*	*675*	*2*	*15,551*	*189*
	Rural	..	*11,368*	*11,191*	*177*	*137*	*9*	*241*	*1*	*10,813*	*167*
	Urban	..	*5,331*	*5,306*	*25*	*134*	*2*	*434*	*1*	*4,738*	*22*
Hyderabad	Total	..	2,990	2,988	7	125	2	361	1	2,497	4
	Rural	..	*541*	*541*	..	*21*	..	*11*	..	*509*	..
	Urban	..	*2,449*	*2,442*	*7*	*104*	*2*	*350*	*1*	*1,988*	*4*
Mahbubnagar	Total	..	1,464	1,449	15	25	1	27	1	1,397	13
	Rural	..	*1,253*	*1,243*	*10*	*24*	*1*	*23*	*1*	*1,196*	*8*
	Urban	..	*211*	*206*	*5*	*1*	..	*4*	..	*201*	*5*
Raichur	Total	..	1,188	1,131	7	24	..	31	..	1,076	7
	Rural	..	*639*	*632*	*7*	*16*	..	*20*	..	*596*	*7*
	Urban	..	*499*	*499*	..	*8*	..	*11*	..	*480*	..
Gulbarga	Total	..	1,104	1,096	8	16	..	30	..	1,050	8
	Rural	..	*652*	*647*	*5*	*10*	..	*22*	..	*615*	*5*
	Urban	..	*452*	*449*	*3*	*6*	..	*8*	..	*435*	*3*

TABLE B-III — Employers, Employees and Independent Workers in Industries and Services by Divisions and Sub-Divisions—(*Contd.*)

State and District			Total			Persons following the occupation as					
						Employers		Employees		Independent workers	
			Persons	Males	Females	Males	Females	Males	Females	Males	Females
(1)			(2)	(3)	(4)	(5)	(6)	(7)	(8)	(9)	(10)
Adilabad	Total	..	1,571	1,564	7	10	..	38	..	1,516	7
	Rural	..	*1,290*	*1,283*	*7*	*10*	..	*32*	..	*1,241*	*7*
	Urban	..	*281*	*281*	..	..	..	*6*	..	*275*	..
Nizamabad	Total	..	966	953	13	6	5	52	..	895	8
	Rural	..	*696*	*689*	*7*	*6*	*5*	*32*	..	*651*	*2*
	Urban	..	*270*	*264*	*6*	..	..	*20*	..	*244*	*6*
Medak	Total	..	931	865	66	8	1	16	..	841	65
	Rural	..	*768*	*702*	*66*	*2*	*1*	*13*	..	*687*	*65*
	Urban	..	*163*	*163*	..	*6*	..	*3*	..	*154*	..
Karimnagar	Total	..	2,710	2,653	57	31	1	66	..	2,556	56
	Rural	..	*2,426*	*2,370*	*56*	*29*	*1*	*62*	..	*2,279*	*55*
	Urban	..	*284*	*283*	*1*	*2*	..	*4*	..	*277*	*1*
Warangal	Total	..	1,967	1,962	5	21	..	43	..	1,898	5
	Rural	..	*1,425*	*1,423*	*2*	*14*	..	*21*	..	*1,388*	*2*
	Urban	..	*542*	*539*	*3*	*7*	..	*22*	..	*510*	*3*
Nalgonda	Total	..	1,858	1,841	17	5	1	11	..	1,825	16
	Rural	..	*1,678*	*1,661*	*17*	*5*	*1*	*5*	..	*1,651*	*16*
	Urban	..	*180*	*180*	..	..	..	*6*	..	*174*	..
SUB-DIVISION 9.3—LAUNDRIES AND LAUNDRY SERVICES											
Hyderabad State	Total	..	55,162	44,144	11,018	649	75	2,367	522	41,128	10,421
	Rural	..	*43,714*	*35,572*	*8,142*	*474*	*59*	*1,317*	*325*	*33,781*	*7,758*
	Urban	..	*11,448*	*8,572*	*2,876*	*175*	*16*	*1,050*	*197*	*7,347*	*2,663*
North Hyderabad Division	*Total*	..	*4,882*	*3,969*	*913*	*153*	*23*	*353*	*63*	*3,463*	*827*
	Rural	..	*3,482*	*2,863*	*619*	*87*	*17*	*201*	*44*	*2,575*	*558*
	Urban	..	*1,400*	*1,106*	*294*	*66*	*6*	*152*	*19*	*888*	*269*
Aurangabad	Total	..	744	622	122	44	7	98	19	480	96
	Rural	..	*432*	*353*	*79*	*19*	*4*	*33*	*6*	*301*	*69*
	Urban	..	*312*	*269*	*43*	*25*	*3*	*65*	*13*	*179*	*27*
Parbhani	Total	..	442	386	56	9	2	15	1	362	53
	Rural	..	*276*	*250*	*26*	*8*	*2*	*13*	*1*	*229*	*23*
	Urban	..	*166*	*136*	*30*	*1*	..	*2*	..	*133*	*30*
Nanded	Total	..	1,754	1,352	402	34	10	101	32	1,217	360
	Rural	..	*1,307*	*1,020*	*287*	*21*	*8*	*77*	*31*	*922*	*248*
	Urban	..	*447*	*332*	*115*	*13*	*2*	*24*	*1*	*295*	*112*
Bidar	Total	..	923	764	159	18	1	34	3	712	155
	Rural	..	*695*	*600*	*95*	*12*	..	*26*	*1*	*562*	*94*
	Urban	..	*228*	*164*	*64*	*6*	*1*	*8*	*2*	*150*	*61*
Bhir	Total	..	499	411	88	19	1	42	3	350	84
	Rural	..	*381*	*311*	*70*	*11*	*1*	*25*	*3*	*275*	*66*
	Urban	..	*118*	*100*	*18*	*8*	..	*17*	..	*75*	*18*
Osmanabad	Total	..	520	434	86	29	2	63	5	342	79
	Rural	..	*391*	*329*	*62*	*16*	*2*	*27*	*2*	*286*	*58*
	Urban	..	*129*	*105*	*24*	*13*	..	*36*	*3*	*56*	*21*

TABLE B-III Employers, Employees and Independent Workers in Industries and Services by Divisions and Sub-Divisions—(*Contd.*)

State and District			Total			Persons following the occupation as					
						Employers		Employees		Independent workers	
			Persons	Males	Females	Males	Females	Males	Females	Males	Females
(1)			(2)	(3)	(4)	(5)	(6)	(7)	(8)	(9)	(10)
South Hyderabad Division	*Total*	..	*50,280*	*40,175*	*10,105*	*496*	*52*	*2,014*	*459*	*37,665*	*9,594*
	Rural	..	*40,232*	*32,709*	*7,523*	*387*	*42*	*1,116*	*281*	*31,206*	*7,200*
	Urban	..	*10,048*	*7,466*	*2,582*	*109*	*10*	*898*	*178*	*6,459*	*2,394*
Hyderabad	Total	..	6,287	4,771	1,516	114	10	578	77	4,079	1,429
	Rural	..	*1,948*	*1,576*	*372*	*29*	..	*22*	*2*	*1,525*	*370*
	Urban	..	*4,339*	*3,195*	*1,144*	*85*	*10*	*556*	*75*	*2,554*	*1,059*
Mahbubnagar	Total	..	4,480	3,155	1,325	65	1	122	24	2,968	1,300
	Rural	..	*3,959*	*2,827*	*1,132*	*62*	*1*	*107*	*23*	*2,658*	*1,108*
	Urban	..	*521*	*328*	*193*	*3*	..	*15*	*1*	*310*	*192*
Raichur	Total	..	2,097	1,466	631	25	4	44	7	1,397	630
	Rural	..	*1,373*	*940*	*433*	*22*	*4*	*32*	*7*	*886*	*422*
	Urban	..	*724*	*526*	*198*	*3*	..	*12*	..	*511*	*198*
Gulbarga	Total	..	915	619	296	22	6	96	20	501	270
	Rural	..	*533*	*336*	*197*	*18*	*6*	*30*	*12*	*288*	*179*
	Urban	..	*382*	*283*	*99*	*4*	..	*66*	*8*	*213*	*91*
Adilabad	Total	..	3,363	2,761	602	27	5	134	71	2,600	526
	Rural	..	*2,933*	*2,416*	*517*	*26*	*5*	*122*	*71*	*2,268*	*441*
	Urban	..	*430*	*345*	*85*	*1*	..	*12*	..	*332*	*85*
Nizamabad	Total	..	2,968	2,027	941	7	7	125	88	1,895	846
	Rural	..	*2,396*	*1,677*	*719*	*7*	*7*	*100*	*68*	*1,570*	*644*
	Urban	..	*572*	*350*	*222*	..	..	*25*	*20*	*325*	*202*
Medak	Total	..	2,775	2,224	551	9	1	148	102	2,072	448
	Rural	..	*2,329*	*1,905*	*424*	*9*	*1*	*86*	*38*	*1,810*	*385*
	Urban	..	*446*	*319*	*127*	..	..	*57*	*64*	*262*	*63*
Karimnagar	Total	..	11,070	9,743	1,327	162	5	412	35	9,169	1,287
	Rural	..	*10,261*	*9,078*	*1,183*	*157*	*5*	*327*	*33*	*8,594*	*1,145*
	Urban	..	*809*	*665*	*144*	*5*	..	*85*	*2*	*575*	*142*
Warangal	Total	..	8,868	6,673	1,695	46	9	258	28	6,374	1,658
	Rural	..	*7,121*	*5,731*	*1,390*	*39*	*9*	*188*	*20*	*5,504*	*1,361*
	Urban	..	*1,247*	*942*	*305*	*7*	..	*65*	*8*	*870*	*297*
Nalgonda	Total	..	7,957	6,786	1,221	19	4	107	7	6,610	1,210
	Rural	..	*7,379*	*6,223*	*1,156*	*18*	*4*	*102*	*7*	*6,103*	*1,145*
	Urban	..	*578*	*513*	*65*	*1*	..	*5*	..	*507*	*65*
SUB-DIVISION 9.4—HOTELS, RESTAURANTS AND EATING HOUSES											
Hyderabad State	**Total**	..	**18,812**	**18,178**	**634**	**2,755**	**80**	**11,611**	**267**	**3,812**	**287**
	Rural	..	*2,709*	*2,551*	*158*	*313*	*7*	*769*	*30*	*1,469*	*121*
	Urban	..	*16,103*	*15,627*	*476*	*2,442*	*73*	*10,842*	*237*	*2,343*	*166*
North Hyderabad Division	*Total*	..	*4,266*	*4,121*	*145*	*886*	*24*	*2,173*	*44*	*1,063*	*77*
	Rural	..	*773*	*740*	*33*	*119*	..	*220*	*5*	*401*	*28*
	Urban	..	*3,493*	*3,381*	*112*	*766*	*24*	*1,953*		*662*	*49*
Aurangabad	Total	..	1,051	1,027	24	205	4	564	11	258	9
	Rural	..	*209*	*201*	*8*	*27*	..	*50*	*3*	*124*	*5*
	Urban	..	*842*	*826*	*16*	*178*	*4*	*514*	*8*	*134*	*4*

TABLE B-III Employers, Employees and Independent Workers in Industries and Services by Divisions and Sub-Divisions—(*Contd.*)

State and District			Total			Persons following the occupation as					
						Employers		Employees		Independent workers	
			Persons	Males	Females	Males	Females	Males	Females	Males	Females
(1)			(2)	(3)	(4)	(5)	(6)	(7)	(8)	(9)	(10)
Parbhani	Total	..	827	816	11	185	4	421	2	210	5
	Rural	..	*140*	*139*	*1*	*29*	..	*42*	..	*68*	*1*
	Urban	..	*687*	*677*	*10*	*156*	*4*	*379*	*2*	*142*	*4*
Nanded	Total	..	887	868	19	247	4	397	7	224	8
	Rural	..	*179*	*172*	*7*	*26*	..	*56*	..	*90*	*7*
	Urban	..	*708*	*696*	*12*	*221*	*4*	*341*	*7*	*134*	*1*
Bidar	Total	..	545	520	25	89	5	284	12	147	8
	Rural	..	*76*	*72*	*4*	*8*	..	*21*	*2*	*43*	*2*
	Urban	..	*469*	*448*	*21*	*81*	*5*	*263*	*10*	*104*	*6*
Bhir	Total	..	416	390	26	52	4	263	6	75	16
	Rural	..	*97*	*92*	*5*	*16*	..	*25*	..	*51*	*5*
	Urban	..	*319*	*298*	*21*	*36*	*4*	*238*	*6*	*24*	*11*
Osmanabad	Total	..	540	500	40	107	3	244	6	149	31
	Rural	..	*72*	*64*	*8*	*13*	..	*26*	..	*25*	*8*
	Urban	..	*468*	*436*	*32*	*94*	*3*	*218*	*6*	*124*	*23*
South Hyderabad Division	*Total*	..	*14,546*	*14,057*	*489*	*1,870*	*56*	*9,438*	*223*	*2,749*	*210*
	Rural	..	*1,936*	*1,811*	*125*	*194*	*7*	*549*	*25*	*1,068*	*98*
	Urban	..	*12,610*	*12,246*	*364*	*1,676*	*49*	*8,889*	*198*	*1,681*	*117*
Hyderabad	Total	..	6,258	6,123	135	614	20	5,064	96	445	19
	Rural	..	*64*	*57*	*7*	*8*	..	*21*	*3*	*28*	*4*
	Urban	..	*6,194*	*6,066*	*128*	*606*	*20*	*5,043*	*93*	*417*	*15*
Mahbubnagar	Total	..	590	559	31	74	4	309	9	176	18
	Rural	..	*145*	*131*	*14*	*14*	*1*	*30*	*3*	*87*	*10*
	Urban	..	*445*	*428*	*17*	*60*	*3*	*279*	*6*	*89*	*8*
Raichur	Total	..	1,978	1,879	99	347	5	945	18	587	76
	Rural	..	*605*	*562*	*43*	*53*	*2*	*145*	*6*	*364*	*35*
	Urban	..	*1,373*	*1,317*	*56*	*294*	*3*	*800*	*12*	*223*	*41*
Gulbarga	Total	..	1,469	1,378	91	198	10	787	39	393	42
	Rural	..	*364*	*337*	*27*	*38*	*1*	*123*	*5*	*176*	*21*
	Urban	..	*1,105*	*1,041*	*64*	*160*	*9*	*664*	*34*	*217*	*21*
Adilabad	Total	..	531	519	12	98	1	249	7	172	4
	Rural	..	*146*	*142*	*4*	*22*	..	*42*	*3*	*78*	*1*
	Urban	..	*385*	*377*	*8*	*76*	*1*	*207*	*4*	*94*	*3*
Nizamabad	Total	..	1,001	976	25	141	2	612	10	223	18
	Rural	..	*188*	*180*	*8*	*13*	..	*52*	*2*	*115*	*6*
	Urban	..	*813*	*796*	*17*	*128*	*2*	*560*	*8*	*108*	*7*
Medak	Total	..	462	444	18	59	3	233	6	152	9
	Rural	..	*119*	*115*	*4*	*10*	..	*26*	..	*79*	*4*
	Urban	..	*343*	*329*	*14*	*49*	*3*	*207*	*6*	*73*	*5*
Karimnagar	Total	..	455	438	17	77	4	236	8	125	5
	Rural	..	*65*	*62*	*3*	*6*	..	*18*	*1*	*38*	*2*
	Urban	..	*390*	*376*	*14*	*71*	*4*	*218*	*7*	*87*	*3*
Warangal	Total	..	1,390	1,347	43	196	5	838	29	313	9
	Rural	..	*151*	*141*	*10*	*22*	*2*	*73*	*2*	*46*	*6*
	Urban	..	*1,239*	*1,206*	*33*	*174*	*3*	*765*	*27*	*267*	*3*

TABLE B-III — Employers, Employees and Independent Workers in Industries and Services by Divisions and Sub-Divisions—(*Contd.*)

State and District		Total			Persons following the occupation as					
					Employers		Employees		Independent workers	
		Persons	Males	Females	Males	Females	Males	Females	Males	Females
(1)		(2)	(3)	(4)	(5)	(6)	(7)	(8)	(9)	(10)
Nalgonda	Total ..	412	394	18	66	2	165	1	163	15
	Rural ..	*89*	*84*	*5*	*8*	*1*	*19*	..	*57*	*4*
	Urban ..	*323*	*310*	*13*	*58*	*1*	*146*	*1*	*106*	*11*
Sub-Division 9.5—Recreation services										
Hyderabad State	**Total ..**	**9,040**	**8,224**	**816**	**208**	**8**	**3,104**	**243**	**4,912**	**565**
	Rural ..	***4,119***	***3,719***	***400***	***51***	***2***	***316***	***33***	***3,352***	***365***
	Urban ..	***4,921***	***4,505***	***416***	***157***	***6***	***2,788***	***210***	***1,560***	***200***
North Hyderabad Division	*Total ..*	*2,030*	*1,853*	*177*	*72*	*4*	*713*	*43*	*1,068*	*130*
	Rural ..	*899*	*806*	*93*	*7*	*1*	*68*	*6*	*731*	*86*
	Urban ..	*1,131*	*1,047*	*84*	*65*	*3*	*645*	*37*	*337*	*44*
Aurangabad	Total ..	417	382	35	29	1	214	12	139	22
	Rural ..	*127*	*105*	*22*	*4*	*1*	*13*	*3*	*88*	*18*
	Urban ..	*290*	*277*	*13*	*25*	..	*201*	*9*	*51*	*4*
Parbhani	Total ..	429	375	54	13	..	128	6	284	48
	Rural ..	*212*	*178*	*34*	*3*	..	*10*	*2*	*165*	*32*
	Urban ..	*217*	*197*	*20*	*10*	..	*118*	*4*	*69*	*16*
Nanded	Total ..	358	326	32	8	2	79	3	239	27
	Rural ..	*172*	*160*	*12*	..	..	*1*	..	*159*	*12*
	Urban ..	*186*	*166*	*20*	*8*	*2*	*78*	*3*	*80*	*15*
Bidar	Total ..	325	314	11	5	..	90	7	219	4
	Rural ..	*145*	*141*	*4*	..	..	*2*	..	*139*	*4*
	Urban ..	*180*	*173*	*7*	*5*	..	*88*	*7*	*80*	..
Bhir	Total ..	216	204	12	4	..	59	1	141	11
	Rural ..	*146*	*135*	*11*	..	..	*16*	..	*119*	*11*
	Urban ..	*70*	*69*	*1*	*4*	..	*43*	*1*	*22*	..
Osmanabad	Total ..	285	252	33	13	1	148	14	96	18
	Rural ..	*97*	*87*	*10*	..	..	*26*	*1*	*61*	*9*
	Urban ..	*188*	*165*	*23*	*13*	*1*	*117*	*13*	*35*	*9*
South Hyderabad Division	*Total ..*	*7,010*	*6,371*	*639*	*136*	*4*	*2,391*	*200*	*3,844*	*435*
	Rural ..	*3,220*	*2,913*	*307*	*44*	*1*	*248*	*27*	*2,621*	*279*
	Urban ..	*3,790*	*3,458*	*332*	*92*	*3*	*2,143*	*173*	*1,223*	*156*
Hyderabad	Total ..	2,174	1,946	228	37	1	1,812	99	597	128
	Rural ..	*187*	*175*	*12*	*1*	..	*23*	*4*	*151*	*8*
	Urban ..	*1,987*	*1,771*	*216*	*36*	*1*	*1,289*	*95*	*446*	*120*
Mahbubnagar	Total ..	431	383	48	16	1	108	17	264	30
	Rural ..	*315*	*274*	*41*	*9*	*1*	*22*	*10*	*243*	*30*
	Urban ..	*116*	*109*	*7*	*7*	..	*81*	*7*	*21*	..
Raichur	Total ..	603	537	66	15	..	189	16	338	50
	Rural ..	*316*	*272*	*44*	*4*	..	*47*	*3*	*221*	*41*
	Urban ..	*287*	*265*	*22*	*11*	..	*142*	*13*	*112*	*9*
Gulbarga	Total ..	538	487	51	8	..	161	14	318	37
	Rural ..	*321*	*281*	*40*	*7*	..	*38*	*3*	*236*	*37*
	Urban ..	*217*	*206*	*11*	*1*	..	*123*	*11*	*82*	..

TABLE B-III — Employers, Employees and Independent Workers in Industries and Services by Divisions and Sub-Divisions—(*Contd.*)

State and District		Total			Persons following the occupation as					
					Employers		Employees		Independent workers	
		Persons	Males	Females	Males	Females	Males	Females	Males	Females
(1)		(2)	(3)	(4)	(5)	(6)	(7)	(8)	(9)	(10)
Adilabad	Total ..	309	292	17	4	..	28	6	260	11
	Rural ..	*212*	*199*	*13*	*3*	..	..	*2*	*196*	*11*
	Urban ..	*97*	*93*	*4*	*1*	..	*28*	*4*	*64*	..
Nizamabad	Total ..	503	454	49	15	1	97	2	342	46
	Rural ..	*289*	*254*	*35*	*2*	..	*11*	*1*	*241*	*34*
	Urban ..	*214*	*200*	*14*	*13*	*1*	*86*	*1*	*101*	*12*
Medak	Total ..	501	441	60	3	1	110	15	328	44
	Rural ..	*344*	*300*	*44*	*2*	..	*45*	*1*	*253*	*43*
	Urban ..	*157*	*141*	*16*	*1*	*1*	*65*	*14*	*75*	*1*
Karimnagar	Total ..	706	666	40	13	..	122	12	531	28
	Rural ..	*537*	*507*	*30*	*9*	..	*35*	*2*	*463*	*28*
	Urban ..	*169*	*159*	*10*	*4*	..	*87*	*10*	*68*	..
Warangal	Total ..	686	642	44	16	..	153	10	473	34
	Rural ..	*352*	*323*	*29*	*2*	..	*10*	..	*311*	*29*
	Urban ..	*334*	*319*	*15*	*14*	..	*143*	*10*	*162*	*5*
Nalgonda	Total ..	559	523	36	9	..	116	9	398	27
	Rural ..	*347*	*328*	*19*	*5*	..	*17*	*1*	*306*	*18*
	Urban ..	*212*	*195*	*17*	*4*	..	*99*	*8*	*92*	*9*
Sub-Division 9.6—Legal and business services										
Hyderabad State	**Total ..**	**3,951**	**3,938**	**13**	**148**	**1**	**1,443**	**8**	**2,347**	**4**
	Rural ..	***152***	***152***	..	***1***	..	***84***	..	***67***	..
	Urban ..	***3,799***	***3,786***	***13***	***147***	***1***	***1,359***	***8***	***2,280***	***4***
North Hyderabad Division	*Total ..*	*1,389*	*1,389*	..	*72*	..	*534*	..	*783*	..
	Rural ..	*53*	*53*	..	*1*	..	*22*	..	*30*	..
	Urban ..	*1,336*	*1,336*	..	*71*	..	*512*	..	*753*	..
Aurangabad	Total ..	366	366	..	27	..	163	..	176	..
	Rural ..	*23*	*23*	..	*1*	..	*10*	..	*12*	..
	Urban ..	*343*	*343*	..	*26*	..	*153*	..	*164*	..
Parbhani	Total ..	236	236	..	..	..	79	..	157	..
	Rural ..	*4*	*4*	..	..	..	..	..	*4*	..
	Urban ..	*232*	*232*	..	..	..	*79*	..	*153*	..
Nanded	Total ..	184	184	..	31	..	90	..	63	..
	Rural ..	*5*	*5*	..	..	..	*2*	..	*3*	..
	Urban ..	*179*	*179*	..	*31*	..	*88*	..	*60*	..
Bidar	Total ..	233	233	..	5	..	103	..	125	..
	Rural ..	*12*	*12*	..	..	..	*6*	..	*6*	..
	Urban ..	*221*	*221*	..	*5*	..	*97*	..	*119*	..
Bhir	Total ..	200	200	..	5	..	57	..	138	..
	Rural ..	*7*	*7*	..	..	..	*2*	..	*5*	..
	Urban ..	*193*	*193*	..	*5*	..	*55*	..	*133*	..
Osmanabad	Total ..	170	170	..	4	..	42	..	124	..
	Rural ..	*2*	*2*	..	..	..	*2*	..	..	..
	Urban ..	*168*	*168*	..	*4*	..	*40*	..	*124*	..
South Hyderabad Division	*Total ..*	*2,562*	*2,549*	*13*	*76*	*1*	*909*	*8*	*1,564*	*4*
	Rural ..	*99*	*99*	..	..	..	*62*	..	*37*	..
	Urban ..	*2,463*	*2,450*	*13*	*76*	*1*	*847*	*8*	*1,527*	*4*

TABLE B-III

Employers, Employees and Independent Workers in Industries and Services by Divisions and Sub-Divisions—(*Contd.*)

State and District			Total			Persons following the occupation as					
						Employers		Employees		Independent workers	
			Persons	Males	Females	Males	Females	Males	Females	Males	Females
(1)			(2)	(3)	(4)	(5)	(6)	(7)	(8)	(9)	(10)
Hyderabad	Total	..	1,364	1,355	9	62	1	538	6	760	2
	Rural	..	*5*	*5*	..	..	..	*4*	..	*1*	..
	Urban	..	*1,359*	*1,350*	*9*	*62*	*1*	*529*	*6*	*759*	*2*
Mahbubnagar	Total	..	138	137	1	3	..	33	1	101	..
	Rural	..	*16*	*16*	..	..	..	*5*	..	*11*	..
	Urban	..	*122*	*121*	*1*	*3*	..	*28*	*1*	*90*	..
Raichur	Total	..	173	173	..	4	..	30	..	139	..
	Rural	..	*7*	*7*	..	..	..	*6*	..	*1*	..
	Urban	..	*166*	*166*	..	*4*	..	*24*	..	*138*	..
Gulbarga	Total	..	216	216	..	2	..	70	..	144	..
	Rural	..	*9*	*9*	..	..	..	*8*	..	*1*	..
	Urban	..	*207*	*207*	..	*2*	..	*62*	..	*143*	..
Adilabad	Total	..	119	118	1	..	..	46	..	72	1
	Rural	..	*14*	*14*	..	..	..	*9*	..	*5*	..
	Urban	..	*105*	*104*	*1*	..	..	*37*	..	*67*	*1*
Nizamabad	Total	..	96	94	2	..	..	48	1	46	1
	Rural	..	*8*	*8*	..	..	..	*5*	..	*3*	..
	Urban	..	*88*	*86*	*2*	..	..	*43*	*1*	*43*	*1*
Medak	Total	..	86	86	..	1	..	45	..	40	..
	Rural	..	*14*	*14*	..	..	..	*12*	..	*2*	..
	Urban	..	*72*	*72*	..	*1*	..	*33*	..	*38*	..
Karimnagar	Total	..	97	97	..	4	..	27	..	66	..
	Rural	..	*5*	*5*	..	..	..	*2*	..	*3*	..
	Urban	..	*92*	*92*	..	*4*	..	*25*	..	*63*	..
Warangal	Total	..	186	186	..	..	..	50	..	136	..
	Rural	..	*12*	*12*	..	..	..	*4*	..	*8*	..
	Urban	..	*174*	*174*	..	..	..	*46*	..	*128*	..
Nalgonda	Total	..	87	87	..	..	..	27	..	60	..
	Rural	..	*9*	*9*	..	..	..	*7*	..	*2*	..
	Urban	..	*78*	*78*	..	..	..	*20*	..	*58*	..

SUB-DIVISION 9.7—ARTS, LETTERS AND JOURNALISM

Hyderabad State	Total	..	1,276	1,263	13	57	1	474	..	732	12
	Rural	..	*55*	*53*	*2*	*2*	..	*3*	..	*48*	*2*
	Urban	..	*1,221*	*1,210*	*11*	*55*	*1*	*471*	..	*684*	*10*
North Hyderabad Division	*Total*	..	*146*	*146*	..	*12*	..	*33*	..	*101*	..
	Rural	..	*15*	*15*	..	..	..	..	..	*15*	..
	Urban	..	*131*	*131*	..	*12*	..	*33*	..	*86*	..
Aurangabad	Total	..	43	43	..	3	..	6	..	34	..
	Rural	..	*4*	*4*	..	..	..	..	..	*4*	..
	Urban	..	*39*	*39*	..	*3*	..	*6*	..	*30*	..
Parbhani	Total	..	34	34	..	1	..	9	..	24	..
	Rural	..	*1*	*1*	..	..	..	..	..	*1*	..
	Urban	..	*33*	*33*	..	*1*	..	*9*	..	*23*	..

TABLE B-III

Employers, Employees and Independent Workers in Industries and Services by Divisions and Sub-Divisions—(*Contd.*)

State and District			Total			Persons following the occupation as					
						Employers		Employees		Independent workers	
			Persons	Males	Females	Males	Females	Males	Females	Males	Females
(1)			(2)	(3)	(4)	(5)	(6)	(7)	(8)	(9)	(10)
Nanded	Total	..	21	21	..	4	..	7	..	10	..
	Rural	..	*4*	*4*	..	..	..	..	..	*4*	..
	Urban	..	*17*	*17*	..	*4*	..	*7*	..	*6*	..
Bidar	Total	..	13	13	..	1	..	3	..	9	..
	Rural	..	*3*	*3*	..	..	..	..	..	*3*	..
	Urban	..	*10*	*10*	..	*1*	..	*3*	..	*6*	..
Bhir	Total	..	9	9	..	..	..	..	..	9	..
	Rural	..	*1*	*1*	..	..	..	..	..	*1*	..
	Urban	..	*8*	*8*	..	..	..	..	..	*8*	..
Osmanabad	Total	..	26	26	..	3	..	8	..	15	..
	Rural	..	*2*	*2*	..	..	..	..	..	*2*	..
	Urban	..	*24*	*24*	..	*3*	..	*8*	..	*13*	..
South Hyderabad Division	*Total*	..	*1,130*	*1,117*	*13*	*45*	*1*	*141*	..	*631*	*12*
	Rural	..	*40*	*38*	*2*	*2*	..	*3*	..	*33*	*2*
	Urban	..	*1,090*	*1,079*	*11*	*43*	*1*	*138*	..	*598*	*10*
Hyderabad	Total	..	893	888	5	35	1	408	..	445	4
	Rural	..	*4*	*4*	..	*1*	..	*1*	..	*2*	..
	Urban	..	*889*	*884*	*5*	*34*	*1*	*407*	..	*443*	*4*
Mahbubnagar	Total	..	18	18	..	..	..	..	..	18	..
	Rural	..	*2*	*2*	..	..	..	..	..	*2*	..
	Urban	..	*16*	*16*	..	..	..	..	..	*16*	..
Raichur	Total	..	52	46	6	..	..	4	..	42	6
	Rural	..	*14*	*13*	*1*	..	..	..	..	*13*	*1*
	Urban	..	*38*	*33*	*5*	..	..	*4*	..	*29*	*5*
Gulbarga	Total	..	29	28	1	1	..	5	..	22	1
	Rural	..	*1*	..	*1*	..	..	..	..	..	*1*
	Urban	..	*28*	*28*	..	*1*	..	*5*	..	*22*	..
Adilabad	Total	..	7	7	..	..	..	2	..	5	..
	Rural	..	..	..	..	..	..	..	..	..	..
	Urban	..	*7*	*7*	..	..	..	*2*	..	*5*	..
Nizamabad	Total	..	16	16	..	5	..	4	..	7	..
	Rural	..	..	..	..	..	..	..	..	..	..
	Urban	..	*16*	*16*	..	*5*	..	*4*	..	*7*	..
Medak	Total	..	11	11	..	1	..	2	..	8	..
	Rural	..	*8*	*8*	..	..	..	*2*	..	*6*	..
	Urban	..	*3*	*3*	..	*1*	..	..	..	*2*	..
Karimnagar	Total	..	9	9	..	..	..	..	..	9	..
	Rural	..	*1*	*1*	..	..	..	..	..	*1*	..
	Urban	..	*8*	*8*	..	..	..	..	..	*8*	..
Warangal	Total	..	76	75	1	3	..	15	..	57	1
	Rural	..	*6*	*6*	..	*1*	..	..	..	*5*	..
	Urban	..	*70*	*69*	*1*	*2*	..	*15*	..	*52*	*1*
Nalgonda	Total	..	19	19	..	..	..	1	..	18	..
	Rural	..	*4*	*4*	..	..	..	..	..	*4*	..
	Urban	..	*15*	*15*	..	..	..	*1*	..	*14*	..

TABLE B-III — Employers, Employees and Independent Workers in Industries and Services by Divisions and Sub-Divisions—(*Contd.*)

State and District			Total			Persons following the occupation as					
						Employers		Employees		Independent workers	
			Persons	Males	Females	Males	Females	Males	Females	Males	Females
(1)			(2)	(3)	(4)	(5)	(6)	(7)	(8)	(9)	(10)
Sub-Division 9.8—Religious, Charitable and Welfare Services											
Hyderabad State	**Total**	..	**13,925**	**12,656**	**1,269**	**142**	**27**	**3,230**	**325**	**9,284**	**917**
	Rural	..	*7,832*	*7,116*	*716*	*80*	*6*	*1,172*	*85*	*5,864*	*625*
	Urban	..	*6,093*	*5,540*	*553*	*62*	*21*	*2,058*	*240*	*3,420*	*292*
North Hyderabad Division	*Total*	..	*6,813*	*6,223*	*590*	*97*	*12*	*929*	*64*	*5,197*	*514*
	Rural	..	*4,395*	*4,007*	*388*	*43*	*3*	*339*	*12*	*3,625*	*373*
	Urban	..	*2,418*	*2,216*	*202*	*54*	*9*	*590*	*52*	*1,572*	*141*
Aurangabad	Total	..	1,722	1,558	164	42	11	297	31	1,219	122
	Rural	..	*1,255*	*1,142*	*113*	*19*	*2*	*123*	*6*	*1,000*	*105*
	Urban	..	*467*	*416*	*51*	*23*	*9*	*174*	*25*	*219*	*17*
Parbhani	Total	..	1,268	1,179	89	30	1	113	10	1,086	78
	Rural	..	*692*	*652*	*40*	*20*	*1*	*51*	*3*	*581*	*36*
	Urban	..	*576*	*527*	*49*	*10*	..	*62*	*7*	*455*	*42*
Nanded	Total	..	684	642	42	4	..	181	5	457	37
	Rural	..	*277*	*252*	*25*	*4*	..	*21*	*1*	*227*	*24*
	Urban	..	*407*	*390*	*17*	..	..	*160*	*4*	*230*	*13*
Bidar	Total	..	1,184	1,065	119	10	..	182	9	873	110
	Rural	..	*833*	*740*	*93*	..	..	*98*	*1*	*642*	*92*
	Urban	..	*351*	*325*	*26*	*10*	..	*84*	*8*	*231*	*18*
Bhir	Total	..	1,047	951	96	6	..	73	5	872	91
	Rural	..	*806*	*729*	*77*	..	..	*34*	*1*	*695*	*76*
	Urban	..	*241*	*222*	*19*	*6*	..	*39*	*4*	*177*	*15*
Osmanabad	Total	..	908	828	80	5	..	83	4	740	76
	Rural	..	*532*	*492*	*40*	..	..	*12*	..	*480*	*40*
	Urban	..	*376*	*336*	*40*	*5*	..	*71*	*4*	*260*	*36*
South Hyderabad Division	*Total*	..	*7,112*	*6,433*	*679*	*45*	*15*	*2,301*	*261*	*4,087*	*403*
	Rural	..	*3,437*	*3,109*	*328*	*37*	*3*	*833*	*73*	*2,239*	*252*
	Urban	..	*3,675*	*3,324*	*351*	*8*	*12*	*1,468*	*188*	*1,848*	*151*
Hyderabad	Total	..	2,193	1,956	237	4	6	872	125	1,080	106
	Rural	..	*266*	*249*	*17*	*3*	..	*114*	*6*	*132*	*11*
	Urban	..	*1,927*	*1,707*	*220*	*1*	*6*	*758*	*119*	*948*	*95*
Mahbubnagar	Total	..	500	433	67	11	3	104	22	318	42
	Rural	..	*423*	*367*	*56*	*11*	*2*	*83*	*14*	*273*	*40*
	Urban	..	*77*	*66*	*11*	..	*1*	*21*	*8*	*45*	*2*
Raichur	Total	..	297	246	51	..	..	46	12	200	39
	Rural	..	*127*	*101*	*26*	..	..	*14*	*2*	*87*	*24*
	Urban	..	*170*	*145*	*25*	..	..	*32*	*10*	*113*	*15*
Gulbarga	Total	..	367	344	23	1	..	139	7	204	16
	Rural	..	*84*	*69*	*15*	..	..	*10*	*5*	*59*	*10*
	Urban	..	*283*	*275*	*8*	*1*	..	*129*	*2*	*145*	*6*
Adilabad	Total	..	348	309	39	2	..	118	14	194	25
	Rural	..	*237*	*205*	*32*	*2*	..	*66*	*12*	*137*	*20*
	Urban	..	*111*	*104*	*7*	..	..	*47*	*2*	*57*	*5*

TABLE B-III — Employers, Employees and Independent Workers in Industries and Services by Divisions and Sub-Divisions—(*Concld.*)

State and District			Total			Persons following the occupation as					
						Employers		Employees		Independent workers	
			Persons	Males	Females	Males	Females	Males	Females	Males	Females
(1)			(2)	(3)	(4)	(5)	(6)	(7)	(8)	(9)	(10)
Nizamabad	Total	..	450	406	44	..	..	176	10	230	34
	Rural	..	*319*	*281*	*38*	..	..	*111*	*9*	*170*	*29*
	Urban	..	*131*	*125*	*6*	..	..	*65*	*1*	*60*	*5*
Medak	Total	..	445	412	33	2	1	181	14	229	18
	Rural	..	*328*	*300*	*28*	*2*	..	*111*	*10*	*187*	*18*
	Urban	..	*117*	*112*	*5*	..	*1*	*70*	*4*	*42*	..
Karimnagar	Total	..	1,037	956	81	12	2	173	19	771	60
	Rural	..	*709*	*655*	*54*	*6*	*1*	*98*	*7*	*551*	*46*
	Urban	..	*328*	*301*	*27*	*6*	*1*	*75*	*12*	*220*	*14*
Warangal	Total	..	736	691	45	1	2	350	17	340	26
	Rural	..	*356*	*331*	*25*	*1*	..	*135*	*3*	*195*	*22*
	Urban	..	*380*	*360*	*20*	..	*2*	*215*	*14*	*145*	*4*
Nalgonda	Total	..	739	680	59	12	1	147	21	521	37
	Rural	..	*588*	*551*	*37*	*12*	..	*91*	*5*	*448*	*32*
	Urban	..	*151*	*129*	*22*	..	*1*	*56*	*16*	*73*	*5*

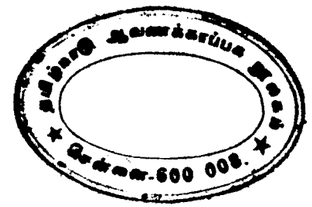

District Index of Non-Agricultural Occupations

This Index gives the break-up of the number of self-supporting persons in non-agricultural livelihood classes, other than those who are economically inactive, according to each of the Divisions, Sub-Divisions and Groups of Industries and Services envisaged in the Indian Census Economic Classification Scheme—vide page 104.

2. This Index is confined to self-supporting persons deriving their principal means of livelihood from Industries and Services, and takes into account only their principal means of livelihood. Thus, self-supporting persons who are principally owner or tenant cultivators, or agricultural labourers or rent receivers, but secondarily stock raisers, rearers of small animals and insects, artisans—particularly in the rural areas—like weavers, rope makers, cobblers, tanners, makers of leather equipment for '*Moats*', etc., blacksmiths, brass-smiths silversmiths, potters, carpenters, basket makers and labourers, traders, money lenders, bankers, lawyers and their *gumasthas*, priests and *purohits*, village officers and servants, barbers, washermen, etc., have not been taken into account in the preparation of this Index. Similarly, self-supporting persons engaged in flower, fruit or vegetable gardening, or in the making of jaggery or any processing of agricultural produce, in conjunction with, or in the course of, the production of ordinary field crops, are beyond the purview of the Index, as they would have been returned principally as owner or tenant cultivators or agricultural labourers. Again, stock raisers who are principally dairymen; money lenders, bankers or exchange agents who are primarily traders; journalists, poets, authors, tutors, insurance agents, *gumasthas* of lawyers, accountants or clerks in shops, employees of theatres and cinemas, whose principal source of sustenance is something else than the occupation indicated above; persons who repair cycles or petromax lamps but principally let them out on hire; and repairers of watches, fountain pens, radios, electric goods, etc., who principally sell them, are included in the Index only on the basis of their principal means of livelihood. And again, self-supporting persons who manufacture ice or aerated waters, bakery products, or sell *pan* and cigarettes, as incidental to their running a hotel or restaurant; or persons who sell newspapers, books, drugs, chemicals, medicines, etc., as incidental to their trade in general stores, are included in this table only on the basis of the general specification of their profession. Further, self-supporting persons whose principal means of livelihood are professions which could be classified under one or more categories, *e.g.* employees of rice and oil mills—and there are quite a number of such establishments* in the state—have been classified only under one or the other of the concerned categories, thus decreasing correspondingly the number of workers in other categories. Apart from these cases, sons of artisans or traders, assisting their parents in their professions and women collecting and selling *bidi and patroli* leaves, etc., but not earning enough for their sustenance, are excluded from the Index for the reason that they are only earning dependents and are not self-supporting. Besides, women and children who pound rice, or grind flour, or collect cow-dung, as part of 'domestic or personal services by members

*There are even some combined 'Decorticating, ginning, rice and oil' mills in the state.

of a family household to one another' are also not taken into consideration as the performance of such domestic services does not by itself entitle the treatment of any person as being economically active. In addition to these limitations which are inherent in the system of enumeration and tabulation adopted during the Census and which are unavoidable under existing conditions, some omissions have also occurred due to incomplete entries in the census enumeration slips which have been detailed in paragraph 3 of the flyleaf to Economic Table III. These *illustrations* would make it obvious that the figures given in the Index do not represent the total number of persons engaged in each of the groups.

District Index of Non-Agricultural Occupations

State and District (1)	Persons (2)	Males (3)	Females (4)
ALL INDUSTRIES AND SERVICES			
Hyderabad State	**1,570,488**	**1,402,532**	**167,956**
North Hyderabad Division ..	*322,498*	*295,172*	*27,326*
Aurangabad ..	69,763	63,452	6,311
Parbhani ..	60,027	54,650	5,377
Nanded ..	61,602	56,281	5,321
Bidar ..	55,189	50,896	4,293
Bhir	38,587	35,600	2,987
Osmanabad ..	37,330	34,293	3,037
South Hyderabad Division ..	*1,247,990*	*1,107,360*	*140,630*
Hyderabad ..	336,688	288,808	47,880
Mahbubnagar ..	98,911	86,162	12,749
Raichur ..	81,622	67,038	14,584
Gulbarga ..	84,175	73,710	10,465
Adilabad ..	71,322	64,761	6,561
Nizamabad ..	71,475	62,735	8,740
Medak ..	61,786	56,492	5,294
Karimnagar ..	160,433	149,360	11,073
Warangal ..	151,029	139,732	11,297
Nalgonda ..	130,549	118,562	11,987
DIVISION 0—PRIMARY INDUSTRIES NOT ELSEWHERE SPECIFIED			
Hyderabad State ..	**98,693**	**92,087**	**6,606**
North Hyderabad Division ..	*11,379*	*10,494*	*885*
Aurangabad ..	2,389	2,057	332
Parbhani ..	1,608	1,498	110
Nanded ..	2,251	2,113	138
Bidar ..	2,187	2,049	138
Bhir	1,322	1,246	76
Osmanabad ..	1,622	1,531	91
South Hyderabad Division ..	*87,314*	*81,593*	*5,721*
Hyderabad ..	7,459	6,895	564
Mahbubnagar ..	12,315	11,312	1,003
Raichur ..	2,599	2,160	439
Gulbarga ..	3,296	2,998	298
Adilabad ..	7,573	7,119	454
Nizamabad ..	6,508	6,125	383
Medak ..	5,245	4,981	264
Karimnagar ..	20,729	19,731	998
Warangal ..	11,592	10,898	694
Nalgonda ..	9,998	9,374	624
0.1—STOCK RAISING			
Hyderabad State ..	**63,317**	**60,151**	**3,166**
North Hyderabad Division ..	*7,138*	*6,835*	*303*
Aurangabad ..	1,149	1,081	68
Parbhani ..	980	953	27
Nanded ..	1,323	1,288	35
Bidar ..	1,661	1,572	89
Bhir	748	720	28
Osmanabad ..	1,277	1,221	56
South Hyderabad Division ..	*56,179*	*53,316*	*2,863*
Hyderabad ..	2,840	2,726	114
Mahbubnagar ..	10,161	9,418	743
Raichur ..	1,701	1,529	172
Gulbarga ..	2,442	2,238	204
Adilabad ..	3,403	3,252	151
Nizamabad ..	3,484	3,285	199
Medak ..	3,645	3,470	175
Karimnagar ..	12,731	12,402	329
Warangal ..	7,342	7,011	331
Nalgonda ..	8,430	7,985	445
0.11—Herdsmen and shepherds			
Hyderabad State ..	**53,018**	**50,212**	**2,806**
North Hyderabad Division ..	*4,701*	*4,452*	*249*
Aurangabad ..	678	639	39
Parbhani ..	666	642	24
Nanded ..	788	756	32
Bidar ..	1,072	995	77
Bhir	476	450	26
Osmanabad ..	1,021	970	51
South Hyderabad Division ..	*48,317*	*45,760*	*2,557*
Hyderabad ..	2,395	2,303	92
Mahbubnagar ..	9,196	8,512	684
Raichur ..	1,455	1,294	161
Gulbarga ..	2,295	2,105	190
Adilabad ..	2,040	1,924	116
Nizamabad ..	2,920	2,738	182
Medak ..	3,288	3,134	154
Karimnagar ..	10,727	10,444	283
Warangal ..	6,027	5,756	271
Nalgonda ..	7,974	7,550	424
0.12—Breeders and keepers of cattle and buffaloes			
Hyderabad State ..	**9,471**	**9,207**	**264**
North Hyderabad Division ..	*2,432*	*2,379*	*53*
Aurangabad ..	471	442	29
Parbhani ..	314	311	3
Nanded ..	532	530	2
Bidar ..	588	576	12
Bhir	271	269	2
Osmanabad ..	256	251	5
South Hyderabad Division ..	*7,039*	*6,828*	*211*
Hyderabad ..	416	398	18

District Index of Non-Agricultural Occupations—(*Contd.*)

State and District (1)	Persons (2)	Males (3)	Females (4)
Mahbubnagar ..	897	845	52
Raichur ..	245	234	11
Gulbarga ..	147	133	14
Adilabad ..	1,341	1,307	34
Nizamabad ..	472	463	9
Medak ..	262	255	7
Karimnagar ..	1,821	1,794	27
Warangal ..	1,019	992	27
Nalgonda ..	419	407	12
0.10—Breeders and keepers of other large animals including transport animals (pigs and camels)			
Hyderabad State..	**828**	**732**	**96**
North Hyderabad Division ..	*5*	*4*	*1*
Nanded ..	3	2	1
Bidar ..	1	1	..
Bhir ..	1	1	..
South Hyderabad Division ..	*823*	*728*	*95*
Hyderabad ..	29	25	4
Mahbubnagar ..	68	61	7
Raichur ..	1	1	..
Adilabad ..	22	21	1
Nizamabad ..	92	84	8
Medak ..	95	81	14
Karimnagar ..	183	164	19
Warangal ..	296	263	33
Nalgonda ..	37	28	9
0.2—Rearing of small animals and insects			
Hyderabad State..	**110**	**97**	**13**
North Hyderabad Division ..	*3*	*1*	*2*
Aurangabad ..	1	..	
Bhir ..	1	1	1
Osmanabad ..	1	..	
South Hyderabad Division ..	*107*	*96*	*11*
Hyderabad ..	38	33	5
Mahbubnagar ..	43	38	5
Gulbarga ..	13	13	..
Medak ..	7	7	..
Warangal ..	2	1	1
Nalgonda ..	4	4	..
0.21—Poultry farmers			
Hyderabad State..	**109**	**96**	**13**
North Hyderabad Division ..	*3*	*1*	*2*
Aurangabad ..	1	..	1
Bidar ..	1	1	..
Osmanabad ..	1	..	1

State and District (1)	Persons (2)	Males (3)	Females (4)
South Hyderabad Division ..	*106*	*95*	*11*
Hyderabad ..	37	32	5
Mahbubnagar ..	43	38	5
Gulbarga ..	13	13	..
Medak ..	7	7	..
Warangal ..	2	1	1
Nalgonda ..	4	4	..
0.22—Beekeepers			
Hyderabad State..	..	..	..
0.23—Silkworm rearers			
Hyderabad State..	**1**	**1**	..
South Hyderabad Division ..	*1*	*1*	..
Hyderabad ..	1	1	..
0.24—Cultivators of Lac			
Hyderabad State..	..	..	..
0.29—Rearers of other small animals and insects			
Hyderabad State..	..	..	..
0.3—Plantation Industries			
Hyderabad State..	**6,178**	**5,232**	**946**
North Hyderabad Division ..	*1,189*	*1,062*	*127*
Aurangabad ..	381	348	33
Parbhani ..	108	95	13
Nanded ..	110	92	18
Bidar ..	283	252	31
Bhir ..	141	131	10
Osmanabad ..	166	144	22
South Hyderabad Division ..	*4,989*	*4,170*	*819*
Hyderabad ..	954	759	195
Mahbubnagar ..	535	454	81
Raichur ..	240	203	37
Gulbarga ..	274	239	35
Adilabad ..	295	246	49
Nizamabad ..	143	133	10
Medak ..	105	101	4
Karimnagar ..	1,861	1,607	254
Warangal ..	300	219	81
Nalgonda ..	282	209	73
0.31—Tea plantation			
Hyderabad State..	..	..	..
0.32—Coffee plantation			
Hyderabad State..	..	..	..

District Index of Non-Agricultural Occupations—(*Contd.*)

State and District (1)	Persons (2)	Males (3)	Females (4)
0.33—Rubber plantation			
Hyderabad State..	..	..	..
0.30—All other plantations but not including the cultivation of special crops in conjunction with ordinary cultivation of field crops			
Hyderabad State..	**6,178**	**5,232**	**946**
North Hyderabad Division ..	*1,189*	*1,062*	*127*
Aurangabad ..	381	348	33
Parbhani ..	108	95	13
Nanded ..	110	92	18
Bidar ..	283	252	31
Bhir ..	141	131	10
Osmanabad ..	166	144	22
South Hyderabad Division ..	*4,989*	*4,170*	*819*
Hyderabad ..	954	759	195
Mahbubnagar ..	535	454	81
Raichur ..	240	203	37
Gulbarga ..	274	239	35
Adilabad ..	295	246	49
Nizamabad ..	143	133	10
Medak ..	105	101	4
Karimnagar ..	1,861	1,607	254
Warangal ..	300	219	81
Nalgonda ..	282	209	73
0.4—Forestry and collection of products not elsewhere specified and wood-cutting			
Hyderabad State..	**12,384**	**10,832**	**1,552**
North Hyderabad Division ..	*1,563*	*1,201*	*362*
Aurangabad ..	623	400	223
Parbhani ..	362	300	62
Nanded ..	217	188	29
Bidar ..	139	126	13
Bhir ..	183	152	31
Osmanabad ..	39	35	4
South Hyderabad Division ..	*10,821*	*9,631*	*1,190*
Hyderabad ..	3,151	2,908	243
Mahbubnagar ..	643	515	128
Raichur ..	494	270	224
Gulbarga ..	371	319	52
Adilabad ..	1,481	1,365	116
Nizamabad ..	558	487	71
Medak ..	418	398	20
Karimnagar ..	1,179	1,045	134
Warangal ..	2,265	2,081	184
Nalgonda ..	261	243	18
0.40—Planting, replanting and conservation of forests (including forest officers, rangers and guards)			
Hyderabad State..	**2,437**	**2,415**	**22**

State and District (1)	Persons (2)	Males (3)	Female (4)
North Hyderabad Division ..	*273*	*270*	*3*
Aurangabad ..	78	78	..
Parbhani ..	32	31	1
Nanded ..	107	105	2
Bidar ..	40	40	..
Bhir ..	16	16	..
South Hyderabad Division ..	*2,164*	*2,145*	*19*
Hyderabad ..	339	334	5
Mahbubnagar ..	150	146	4
Raichur ..	30	30	..
Gulbarga ..	113	113	..
Adilabad ..	354	350	4
Nizamabad ..	202	202	..
Medak ..	146	145	1
Karimnagar ..	288	285	3
Warangal ..	464	462	2
Nalgonda ..	78	78	..
0.41—Charcoal burners			
Hyderabad State ..	**234**	**226**	**8**
North Hyderabad Division ..	*29*	*29*	..
Aurangabad ..	2	2	..
Parbhani ..	6	6	..
Bidar ..	1	1	..
Bhir ..	18	18	..
Osmanabad ..	2	2	..
South Hyderabad Division ..	*205*	*197*	*8*
Hyderabad ..	22	22	..
Mahbubnagar ..	8	8	..
Raichur ..	8	3	5
Gulbarga ..	1	1	..
Adilabad ..	4	4	..
Nizamabad ..	2	2	..
Medak ..	40	38	2
Karimnagar ..	6	5	1
Warangal ..	108	108	..
Nalgonda ..	6	6	..
0.42—Collectors of forest produce and lac			
Hyderabad State..	**2,815**	**2,179**	**636**
North Hyderabad Division ..	*187*	*115*	*72*
Aurangabad ..	108	47	61
Parbhani ..	24	17	7
Nanded ..	7	7	..
Bidar ..	14	14	..
Bhir ..	5	5	..
Osmanabad ..	29	25	4
South Hyderabad Division ..	*2,628*	*2,064*	*564*
Hyderabad ..	501	355	146

District Index of Non-Agricultural Occupations—(*Contd.*)

State and District (1)	Persons (2)	Males (3)	Females (4)
Mahbubnagar ..	307	191	116
Raichur ..	47	44	3
Gulbarga ..	18	15	3
Adilabad ..	288	257	31
Nizamabad ..	142	133	9
Medak ..	119	106	13
Karimnagar ..	390	279	111
Warangal ..	782	659	128
Nalgonda ..	34	25	9
0.43—Wood-cutters and their helpers			
Hyderabad State..	**6,743**	**5,949**	**794**
North Hyderabad Division ..	*999*	*769*	*230*
Aurangabad ..	372	255	117
Parbhani ..	295	246	49
Nanded ..	103	76	27
Bidar ..	83	71	12
Bhir	138	113	25
Osmanabad ..	8	8	..
South Hyderabad Division ..	*5,744*	*5,180*	*564*
Hyderabad ..	2,233	2,165	68
Mahbubnagar ..	175	169	6
Raichur ..	407	193	214
Gulbarga ..	237	190	47
Adilabad ..	835	754	81
Nizamabad ..	212	150	62
Medak ..	113	109	4
Karimnagar ..	492	473	19
Warangal ..	900	843	57
Nalgonda ..	140	134	6
0.44—Cow dung collectors and cow dung cake makers			
Hyderabad State..	**155**	**63**	**92**
North Hyderabad Division ..	*75*	*18*	*57*
Aurangabad ..	63	18	45
Parbhani ..	5	..	5
Bidar ..	1	..	1
Bhir	6	..	6
South Hyderabad Division ..	*80*	*45*	*35*
Hyderabad ..	56	32	24
Mahbubnagar ..	3	1	2
Raichur ..	2	..	2
Gulbarga ..	2	..	2
Karimnagar ..	3	3	..
Warangal ..	11	9	2
Nalgonda ..	3	..	3
0.5—HUNTING (INCLUDING TRAPPING AND GAME PROPAGATION)			
Hyderabad State..	**287**	**280**	**7**

State and District (1)	Persons (2)	Males (3)	Females (4)
North Hyderabad Division ..	*72*	*70*	*2*
Aurangabad ..	21	20	1
Parbhani ..	2	2	..
Nanded ..	4	4	..
Bidar ..	13	13	..
Bhir	26	25	1
Osmanabad ..	6	6	..
South Hyderabad Division ..	*215*	*210*	*5*
Hyderabad ..	95	95	..
Mahbubnagar ..	2	2	..
Raichur ..	6	6	..
Gulbarga ..	3	3	..
Adilabad ..	29	27	2
Medak ..	25	25	..
Karimnagar ..	4	3	1
Warangal ..	37	37	..
Nalgonda ..	14	12	2
0.6—FISHING			
Hyderabad State..	**16,417**	**15,495**	**922**
North Hyderabad Division ..	*1,414*	*1,325*	*89*
Aurangabad ..	214	208	6
Parbhani ..	156	148	8
Nanded ..	597	541	56
Bidar ..	91	86	5
Bhir	223	217	6
Osmanabad ..	133	125	8
South Hyderabad Division ..	*15,003*	*14,170*	*833*
Hyderabad ..	381	374	7
Mahbubnagar ..	931	885	46
Raichur ..	158	152	6
Gulbarga ..	193	186	7
Adilabad ..	2,365	2,229	136
Nizamabad ..	2,323	2,220	103
Medak ..	1,045	980	65
Karimnagar ..	4,954	4,674	280
Warangal ..	1,646	1,549	97
Nalgonda ..	1,007	921	86
0.60—Fishing in sea and inland waters including the operation of fish farms and fish hatcheries			
Hyderabad State..	**16,417**	**15,495**	**922**
North Hyderabad Division ..	*1,414*	*1,325*	*89*
Aurangabad ..	214	208	6
Parbhani ..	156	148	8
Nanded ..	597	541	56
Bidar ..	91	86	5
Bhir	223	217	6
Osmanabad ..	133	125	8

District Index of Non-Agricultural Occupations—(*Contd.*)

State and District (1)	Persons (2)	Males (3)	Females (4)
South Hyderabad Division ..	*15,003*	*14,170*	*833*
Hyderabad ..	381	374	7
Mahbubnagar ..	931	885	46
Raichur ..	158	152	6
Gulbarga ..	193	186	7
Adilabad ..	2,365	2,229	136
Nizamabad ..	2,323	2,220	103
Medak ..	1,045	980	65
Karimnagar ..	4,954	4,674	280
Warangal ..	1,646	1,549	97
Nalgonda ..	1,007	921	86
0.61—Gatherers of chanks and pearls			
Hyderabad State	..	..	..
0.62—Gatherers of sea weeds, sea shells, sponges and other water products			
Hyderabad State.. ..	..	..	..
DIVISION 1—MINING AND QUARRYING			
Hyderabad State..	**41,991**	**38,136**	**3,855**
North Hyderabad Division ..	*4,444*	*4,115*	*329*
Aurangabad ..	160	149	11
Parbhani ..	524	506	18
Nanded ..	919	832	87
Bidar ..	1,068	993	75
Bhir	1,035	917	118
Osmanabad ..	738	718	20
South Hyderabad Division ..	*37,547*	*34,021*	*3,526*
Hyderabad ..	2,479	1,813	666
Mahbubnagar ..	2,450	2,267	183
Raichur ..	3,201	2,534	667
Gulbarga ..	4,520	4,139	381
Adilabad ..	5,330	4,869	461
Nizamabad ..	1,515	1,298	217
Medak ..	1,308	1,206	102
Karimnagar ..	1,470	1,389	81
Warangal ..	13,686	13,031	655
Nalgonda ..	1,588	1,475	113
1.0 NON-METALLIC MINING AND QUARRYING NOT OTHERWISE CLASSIFIED INCLUDING MINING AND QUARRYING OF SUCH MATERIALS AS PRECIOUS AND SEMI-PRECIOUS STONES, ASBESTOS, GYPSUM, SULPHUR, ASPHALT, BITUMEN			
Hyderabad State.. ..	..	..	..
1.1—COAL MINING.—MINES PRIMARILY ENGAGED IN THE EXTRACTION OF ANTHRACITE AND OF SOFT COALS SUCH AS BITUMENOUS, SUB-BITUMENOUS AND LEGNITE			
Hyderabad State..	**16,759**	**15,874**	**885**
North Hyderabad Division ..	1	1	..

State and District (1)	Persons (2)	Males (3)	Females (4)
Aurangabad ..	1	1	..
South Hyderabad Division ..	*16,758*	*15,873*	*885*
Hyderabad ..	50	47	3
Adilabad ..	4,529	4,175	354
Karimnagar ..	24	19	5
Warangal ..	12,155	11,632	528
1.2—IRON ORE MINING			
Hyderabad State..	..	..	..
1.3—METAL MINING EXCEPT IRON ORE MINING			
Hyderabad State..	**1,023**	**856**	**167**
South Hyderabad Division ..	*1,023*	*856*	*167*
Hyderabad ..	4	4	..
Raichur ..	1,018	851	167
Gulbarga ..	1	1	..
1.31—Employees in Gold Mines			
Hyderabad State..	**1,023**	**856**	**167**
South Hyderabad Division ..	*1,023*	*856*	*167*
Hyderabad ..	4	4	..
Raichur ..	1,018	851	167
Gulbarga ..	1	1	..
1.32—Lead, silver and zinc			
Hyderabad State..	..	..	..
1.33—Manganese			
Hyderabad State..	..	..	..
1.34—Tin and wolfram			
Hyderabad State..	..	..	..
1.30—Other matallic minerals			
Hyderabad State..	..	..	..
1.4—CRUDE PETROLEUM AND NATURAL GAS			
Hyderabad State..	..	..	..
1.5—STONE-QUARRYING, CLAY AND SAND PITS. EXTRACTION FROM THE EARTH OF STONE, CLAY, SAND AND OTHER MATERIALS USED IN BUILDING OR MANUFACTURE OF CEMENT			
Hyderabad State..	**24,004**	**21,223**	**2,781**
North Hyderabad Division ..	*4,441*	*4,112*	*329*

District Index of Non-Agricultural Occupations—(*Contd.*)

State and District	Persons	Males	Females
(1)	(2)	(3)	(4)
Aurangabad ..	159	148	11
Parbhani ..	524	506	18
Nanded ..	919	832	87
Bidar ..	1,066	991	75
Bhir	1,035	917	118
Osmanabad ..	738	718	20
South Hyderabad Division ..	19,563	17,111	2,452
Hyderabad ..	2,424	1,761	663
Mahbubnagar ..	2,426	2,248	183
Raichur ..	2,028	1,548	480
Gulbarga ..	4,498	4,119	379
Adilabad ..	801	694	107
Nizamabad ..	1,515	1,298	217
Medak ..	1,308	1,206	102
Karimnagar ..	1,446	1,370	76
Warangal ..	1,530	1,398	132
Nalgonda ..	1,587	1,474	113
1.6—MICA			
Hyderabad State ..	1	1	..
South Hyderabad Division ..	1	*1*	..
Warangal ..	1	1	..
1.7—SALT, SALTPETRE AND SALINE SUBSTANCES			
Hyderabad State ..	204	182	22
North Hyderabad Division ..	*2*	*2*	..
Bidar ..	2	2	..
South Hyderabad Division ..	*202*	*180*	*22*
Hyderabad ..	1	1	..
Mahbubnagar ..	24	24	..
Raichur ..	155	135	20
Gulbarga ..	21	19	2
Nalgonda ..	1	1	..
DIVISION 2—PROCESSING AND MANUFACTURE—FOOD-STUFFS, TEXTILES, LEATHER AND PRODUCTS THEREOF			
Hyderabad State ..	351,456	319,298	32,158
North Hyderabad Division ..	*53,234*	*48,650*	*4,584*
Aurangabad ..	12,091	10,893	1,198
Parbhani ..	8,748	7,858	890
Nanded ..	11,936	11,079	857
Bidar ..	9,081	8,300	781
Bhir	5,539	5,165	374
Osmanabad ..	5,889	5,355	484
South Hyderabad Division ..	*298,222*	*270,648*	*27,574*
Hyderabad ..	31,939	27,935	4,004
Mahbubnagar ..	28,437	24,385	4,052
Raichur ..	11,403	9,739	1,664
Gulbarga ..	23,468	19,821	3,647
Adilabad ..	12,435	11,315	1,120
Nizamabad ..	20,729	17,505	3,224
Madak ..	16,890	15,876	1,014
Karimnagar ..	64,752	61,045	3,707
Warangal ..	39,968	38,070	1,898
Nalgonda ..	48,201	44,957	3,244
2.0—FOOD INDUSTRIES OTHERWISE UNCLASSIFIED			
Hyderabad State ..	10,775	9,748	1,027
North Hyderbad Division ..	*2,809*	*2,661*	*148*
Aurangabad ..	842	778	64
Parbhani ..	457	440	17
Nanded ..	438	420	18
Bidar ..	625	605	20
Bhir	328	302	26
Osmanabad ..	119	116	3
South Hyderabad Division ..	*7,966*	*7,087*	*879*
Hyderabad ..	2,626	2,397	229
Mahbubnagar ..	882	726	156
Raichur ..	441	375	66
Gulbarga ..	1,235	1,089	146
Adilabad ..	364	337	27
Nizamabad ..	532	485	47
Medak ..	811	759	52
Karimnagar ..	470	409	61
Warangal ..	351	285	66
Nalgonda ..	254	225	29
2.01—Canning and preservation of fruits and vegetables			
Hyderabad State ..	320	289	31
North Hyderabad Division ..	*1*	*1*	..
Aurangabad ..	1	1	..
South Hyderabad Division ..	*319*	*288*	*31*
Hyderabad ..	305	277	28
Karimnagar ..	14	11	3
2.02—Canning and preservation of fish			
Hyderabad State ..	2	2	..
North Hyderabad Division ..	*2*	*2*	..
Aurangabad ..	2	2	..

District Index of Non-Agricultural Occupations—(*Contd.*)

State and District	Persons	Males	Females
(1)	(2)	(3)	(4)
2.03—Slaughter, preparation and preservation of meat			
Hyderabad State ..	6,118	5,819	299
North Hyderabad Division ..	*1,573*	*1,527*	*46*
Aurangabad ..	355	345	10
Parbhani ..	274	268	6
Nanded ..	294	286	8
Bidar ..	468	458	10
Bhir	155	145	10
Osmanabad ..	27	25	2
South Hyderabad Division ..	*4,545*	*4,292*	*253*
Hyderabad ..	640	612	28
Mahbubnagar ..	678	656	22
Raichur ..	314	283	31
Gulbarga ..	1,069	952	117
Adilabad ..	169	164	5
Nizamabad ..	366	356	10
Medak ..	699	680	19
Karimnagar ..	260	253	7
Warangal ..	158	155	3
Nalgonda ..	192	181	11
2.00—Other food industries			
Hyderabad State	4,335	3,638	697
North Hyderabad Division ..	*1,233*	*1,131*	*102*
Aurangabad ..	484	430	54
Parbhani ..	183	172	11
Nanded ..	144	134	10
Bidar ..	157	147	10
Bhir	173	157	16
Osmanabad ..	92	91	1
South Hyderabad Division ..	*3,102*	*2,507*	*595*
Hyderabad ..	1,681	1,508	173
Mahbubnagar ..	204	70	134
Raichur ..	127	92	35
Gulbarga ..	166	137	29
Adilabad ..	195	173	22
Nizamabad ..	166	129	37
Medak ..	112	79	33
Karimnagar ..	196	145	51
Warangal ..	193	130	63
Nalgonda ..	62	44	18
2.1 GRAINS AND PULSES			
Hyderabad State	8,235	6,462	1,773
North Hyderabad Division ..	*2,171*	*1,901*	*270*
Aurangabad ..	602	515	87
Parbhani ..	452	413	39
Nanded ..	308	262	46
Bidar ..	261	230	31
Bhir	288	247	41
Osmanabad ..	260	234	26
South Hyderabad Division ..	*6,064*	*4,561*	*1,503*
Hyderabad ..	1,622	1,353	269
Mahbubnagar ..	393	303	90
Raichur ..	626	455	171
Gulbarga ..	592	501	91
Adilabad ..	244	90	154
Nizamabad ..	742	604	138
Medak ..	315	267	48
Karimnagar ..	451	179	272
Warangal ..	560	448	112
Nalgonda ..	519	361	158
2.11—Hand pounders of rice and other persons engaged in manual dehusking and all types of flour grinding			
Hyderabad State	1,027	56	971
North Hyderabad Division ..	*102*	*7*	*95*
Aurangabad ..	47	1	46
Parbhani ..	16	1	15
Nanded ..	4	..	4
Bidar ..	19	1	18
Bhir	12	4	8
Osmanabad ..	4	..	4
South Hyderabad Division ..	*925*	*49*	*876*
Hyderabad ..	80	7	73
Mahbubnagar ..	52	2	50
Raichur ..	96	3	93
Gulbarga ..	20	3	17
Adilabad ..	145	1	144
Nizamabad ..	60	3	57
Medak ..	25	1	24
Karimnagar ..	257	10	247
Warangal ..	75	7	68
Nalgonda ..	115	12	103
2.12—Millers of cereals and pulses			
Hyderabad State	4,917	4,609	308
North Hyderabad Division ..	*1,015*	*974*	*41*
Aurangabad ..	225	222	3
Parbhani ..	183	181	2
Nanded ..	126	104	22
Bidar ..	165	161	4
Bhir	142	141	1
Osmanabad ..	174	165	9
South Hyderabad Division ..	*3,902*	*3,635*	*267*
Hyderabad ..	1,136	1,086	50
Mahbubnagar ..	284	254	30

District Index of Non-Agricultural Occupations—(*Contd.*)

State and District (1)	Persons (2)	Males (3)	Females (4)
Raichur ..	174	166	8
Gulbarga ..	448	408	40
Adilabad ..	84	83	1
Nizamabad ..	573	545	28
Medak ..	226	215	11
Karimnagar ..	166	148	18
Warangal ..	451	413	38
Nalgonda ..	360	317	43
2.13—Grain parchers and makers of blended and prepared flour and other cereal and pulse preparations			
Hyderabad State	**1,668**	**1,398**	**270**
North Hyderabad Division ..	*958*	*846*	*112*
Aurangabad ..	280	257	23
Parbhani ..	251	229	22
Nanded ..	168	150	18
Bidar ..	73	65	8
Bhir	134	102	32
Osmanabad ..	52	43	9
South Hyderabad Division ..	*710*	*552*	*158*
Hyderabad ..	12	12	..
Mahbubnagar ..	50	47	3
Raichur ..	348	282	66
Gulbarga ..	29	22	7
Adilabad ..	12	3	9
Nizamabad ..	91	56	35
Medak ..	64	51	13
Karimnagar ..	28	21	7
Warangal ..	32	26	6
Nalgonda ..	44	32	12
2.10—Other processes of grains and pulses			
Hyderabad State	**623**	**399**	**224**
North Hyderabad Division ..	*96*	*74*	*22*
Aurangabad ..	50	35	15
Parbhani ..	2	2	..
Nanded ..	10	8	2
Bidar ..	4	3	1
Osmanabad ..	30	26	4
South Hyderabad Division ..	*527*	*325*	*202*
Hyderabad ..	394	248	146
Mahbubnagar ..	7	..	7
Raichur ..	8	4	4
Gulbarga ..	95	68	27
Adilabad ..	3	3	..
Nizamabad ..	18	..	18
Warangal ..	2	2	..
2.2—Vegetable oil and dairy products			
Hyderabad State	**14,671**	**13,098**	**1,573**

State and District (1)	Persons (2)	Males (3)	Females (4)
North Hyderabad Division ..	*4,676*	*4,216*	*460*
Aurangabad ..	1,457	1,263	194
Parbhani ..	833	762	71
Nanded ..	526	473	53
Bidar ..	446	409	37
Bhir	594	544	50
Osmanabad ..	820	765	55
South Hyderabad Division ..	*9,995*	*8,882*	*1,113*
Hyderabad ..	3,686	3,180	506
Mahbubnagar ..	411	358	53
Raichur ..	638	575	63
Gulbarga ..	1,219	1,066	153
Adilabad ..	469	417	52
Nizamabad ..	289	257	32
Medak ..	236	209	27
Karimnagar ..	1,362	1,292	70
Warangal ..	1,344	1,214	130
Nalgonda ..	341	314	27
2.21—Vegetable oil pressers and refiners			
Hyderabad State	**9,622**	**8,894**	**728**
North Hyderabad Division ..	*3,302*	*3,001*	*301*
Aurangabad ..	923	785	138
Parbhani ..	535	501	34
Nanded ..	320	296	24
Bidar ..	311	291	20
Bhir	490	453	37
Osmanabad ..	723	675	48
South Hyderabad Division ..	*6,320*	*5,893*	*427*
Hyderabad ..	905	854	51
Mahbubnagar ..	370	335	35
Raichur ..	436	408	28
Gulbarga ..	907	817	90
Adilabad ..	381	350	31
Nizamabad ..	273	251	22
Medak ..	216	204	12
Karimnagar ..	1,316	1,261	55
Warangal ..	1,213	1,123	90
Nalgonda ..	303	290	13
2.22—Manufacturers of hydrogenated oils			
Hyderabad State	**40**	**37**	**3**
North Hyderabad Division ..	*1*	*1*	..
Osmanabad ..	1	1	..
South Hyderabad Division ..	*39*	*36*	*3*
Hyderabad ..	38	35	3
Warangal ..	1	1	..

District Index of Non-Agricultural Occupations—(*Contd.*)

State and District (1)	Persons (2)	Males (3)	Females (4)
2.23—Milkmen, makers of butter, cheese, ghee and other dairy products			
Hyderabad State	**5,009**	**4,167**	**842**
North Hyderabad Division ..	*1,373*	*1,214*	*159*
Aurangabad ..	534	478	56
Parbhani ..	298	261	37
Nanded ..	206	177	29
Bidar ..	135	118	17
Bhir	104	91	13
Osmanabad ..	96	89	7
South Hyderabad Division ..	*3,636*	*2,953*	*683*
Hyderabad ..	2,743	2,291	452
Mahbubnagar ..	41	23	18
Raichur ..	202	167	35
Gulbarga ..	312	249	63
Adilabad ..	88	67	21
Nizamabad ..	16	6	10
Medak ..	20	5	15
Karimnagar ..	46	31	15
Warangal ..	130	90	40
Nalgonda ..	38	24	14
2.3—Sugar Industries			
Hyderabad State	**3,171**	**2,987**	**184**
North Hyderabad Division ..	*87*	*78*	*9*
Aurangabad ..	73	66	7
Parbhani ..	4	4	..
Nanded ..	4	4	..
Bidar ..	3	1	2
Bhir	3	3	..
South Hyderabad Division ..	*3,084*	*2,909*	*175*
Hyderabad ..	161	156	5
Raichur ..	6	5	1
Gulbarga ..	5	4	1
Nizamabad ..	2,893	2,727	166
Medak ..	8	7	1
Karimnagar ..	9	8	1
Warangal ..	2	2	..
2.31—Gur manufacture			
Hyderabad State	**84**	**71**	**13**
North Hyderabad Division ..	*38*	*36*	*2*
Aurangabad ..	28	28	..
Parbhani ..	2	2	..
Nanded ..	3	3	..
Bidar ..	3	1	2
Bhir	2	2	..

State and District (1)	Persons (2)	Males (3)	Females (4)
South Hyderabad Division ..	*46*	*35*	*11*
Raichur ..	1	..	1
Nizamabad ..	41	31	10
Karimnagar ..	2	2	..
Warangal ..	2	2	..
2.30—Other manufactures and refining of raw sugar, syrup and granulated or clarified sugar from sugarcane or from sugar beets			
Hyderabad State	**3,087**	**2,916**	**171**
North Hyderabad Division ..	*49*	*42*	*7*
Aurangabad ..	45	38	7
Parbhani ..	2	2	..
Nanded ..	1	1	..
Bhir	1	1	..
South Hyderabad Division ..	*3,038*	*2,874*	*164*
Hyderabad ..	161	156	5
Raichur ..	5	5	..
Gulbarga ..	5	4	1
Nizamabad ..	2,852	2,696	156
Medak ..	8	7	1
Karimnagar ..	7	6	1
2.4—Beverages			
Hyderabad State	**58,491**	**56,483**	**2,008**
North Hyderabad Division ..	*997*	*956*	*41*
Aurangabad ..	119	111	8
Parbhani ..	57	56	1
Nanded ..	327	313	14
Bidar ..	364	348	16
Bhir	55	55	..
Osmanabad ..	75	73	2
South Hyderabad Division ..	*57,494*	*55,527*	*1,967*
Hyderabad ..	3,678	3,580	98
Mahbubnagar ..	3,928	3,753	175
Raichur ..	634	610	24
Gulbarga ..	921	894	27
Adilabad ..	1,351	1,329	22
Nizamabad ..	2,727	2,687	40
Medak ..	2,359	2,278	81
Karimnagar ..	15,589	15,180	409
Warangal ..	10,737	10,395	342
Nalgonda ..	15,570	14,821	749
2.41—Brewers and distillers			
Hyderabad State	**347**	**331**	**16**

District Index of Non-Agricultural Occupations—(*Contd.*)

State and District (1)	Persons (2)	Males (3)	Females (4)
North Hyderabad Division ..	*14*	*14*	..
Parbhani ..	1	1	..
Nanded ..	13	13	..
South Hyderabad Division ..	*333*	*317*	*16*
Hyderabad ..	196	185	11
Adilabad ..	8	8	..
Nizamabad ..	128	123	5
Medak ..	1	1	..
2.42—Toddy drawers			
Hyderabad State ..	**57,374**	**55,397**	**1,977**
North Hyderabad Division ..	*911*	*872*	*39*
Aurangabad ..	75	68	7
Parbhani ..	50	49	1
Nanded ..	308	294	14
Bidar ..	363	347	16
Bhir	50	50	..
Osmanabad ..	65	64	1
South Hyderabad Division ..	*56,463*	*54,525*	*1,938*
Hyderabad ..	3,002	2,924	78
Mahbubnagar ..	3,923	3,748	175
Raichur ..	593	571	22
Gulbarga ..	903	876	27
Adilabad ..	1,334	1,312	22
Nizamabad ..	2,578	2,543	35
Medak ..	2,358	2,277	81
Karimnagar ..	15,581	15,172	409
Warangal ..	10,625	10,285	340
Nalgonda ..	15,566	14,817	749
2.43—Ice-manufacturers			
Hyderabad State ..	**301**	**296**	**5**
North Hyderabad Division ..	*31*	*31*	..
Aurangabad ..	20	20	..
Parbhani ..	1	1	..
Nanded ..	2	2	..
Bhir ..	2	2	..
Osmanabad ..	6	6	..
South Hyderabad Division ..	*270*	*265*	*5*
Hyderabad ..	244	240	4
Raichur ..	8	8	..
Gulbarga ..	5	5	..
Nizamabad ..	4	4	..
Karimnagar ..	6	6	..
Warangal ..	8	7	1

State and District (1)	Persons (2)	Males (3)	Females (4)
2.40—Manufacture of aerated and mineral waters and other beverages			
Hyderabad State ..	**469**	**459**	**10**
North Hyderabad Division ..	*41*	*39*	*2*
Aurangabad ..	24	23	1
Parbhani ..	5	5	..
Nanded ..	4	4	..
Bidar ..	1	1	..
Bhir	3	3	..
Osmanabad ..	4	3	1
South Hyderabad Division ..	*428*	*420*	*8*
Hyderabad ..	236	231	5
Mahbubnagar ..	5	5	..
Raichur ..	38	36	2
Gulbarga ..	13	13	..
Adilabad ..	9	9	..
Nizamabad ..	17	17	..
Medak ..	..	..	..
Karimnagar ..	2	2	..
Warangal ..	104	103	1
Nalgonda ..	4	4	..
2.5—Tobacco			
Hyderabad State ..	**11,586**	**6,238**	**5,348**
North Hyderabad Division ..	*929*	*645*	*284*
Aurangabad ..	455	339	116
Parbhani ..	13	7	6
Nanded ..	60	31	29
Bidar ..	236	140	96
Bhir	76	42	34
Osmanabad ..	89	86	3
South Hyderabad Division ..	*10,657*	*5,593*	*5,064*
Hyderabad ..	3,125	1,717	1,408
Mahbubnagar ..	2,284	1,322	962
Raichur ..	357	342	15
Gulbarga ..	996	714	282
Adilabad ..	226	96	130
Nizamabad ..	2,733	879	1,854
Medak ..	147	70	77
Karimnagar ..	350	187	163
Warangal ..	295	181	114
Nalgonda ..	144	85	59
2.51—Manufacture of bidis			
Hyderabad State ..	**9,232**	**4,731**	**4,501**
North Hyderabad Division ..	*924*	*640*	*284*
Aurangabad ..	453	337	116
Parbhani ..	13	7	6

District Index of Non-Agricultural Occupations—(*Contd.*)

State and District (1)	Persons (2)	Males (3)	Females (4)
Nanded ..	57	28	29
Bider ..	236	140	96
Bhir	76	42	34
Osmanabad ..	89	86	3
South Hyderabad Division ..	*8,308*	*4,091*	*4,217*
Hyderabad ..	906	310	596
Mahbubnagar ..	2,283	1,321	962
Raichur ..	351	341	10
Gulbarga ..	989	709	280
Adilabad ..	223	95	128
Nizamabad ..	2,728	876	1,852
Medak ..	145	68	77
Karimnagar ..	309	158	151
Warangal ..	236	133	103
Nalgonda ..	138	80	58
2.50-Manufacture of tobacco products (other than bidis) such as cigarettes, cigars, Cheroots and snuff. Stemming, re-drying and other operations connected with preparing raw leaf tobacco for manufacturing are also included			
Hyderabad State	**2,354**	**1,507**	**847**
North Hyderabad Division ..	*5*	*5*	..
Aurangabad ..	2	2	..
Nanded ..	3	3	..
South Hyderabad Division ..	*2,349*	*1,502*	*847*
Hyderabad ..	2,219	1,407	812
Mahbubnagar ..	1	1	..
Raichur ..	6	1	5
Gulbarga ..	7	5	2
Adilabad ..	3	1	2
Nizamabad ..	5	3	2
Medak ..	2	2	..
Karimnagar ..	41	29	12
Warangal ..	59	48	11
Nalgonda ..	6	5	1
Workers in Cigarette Factory			
Hyderabad State	**2,191**	**1,381**	**810**
South Hyderabad Division ..	*2,191*	*1,381*	*810*
Hyderabad ..	2,187	1,377	810
Medak ..	1	1	..
Karimnagar ..	2	2	..
Nalgonda ..	1	1	..
Cigar, Zarda and Snuff manufacture			
Hyderabad State	**163**	**126**	**37**
North Hyderabad Division ..	*5*	*5*	..
Aurangabad ..	2	2	..
Nanded ..	3	3	..

State and District (1)	Persons (2)	Males (3)	Females (4)
South Hyderabad Division ..	*158*	*121*	*37*
Hyderabad ..	32	30	2
Mahbubnagar ..	1	1	..
Raichur ..	6	1	5
Gulbarga ..	7	5	2
Adilabad ..	3	1	2
Nizamabad ..	5	3	2
Medak ..	1	1	..
Karimnagar ..	39	27	12
Warangal ..	59	48	11
Nalgonda ..	5	4	1
2.6-Cotton textiles			
Hyderabad State	**124,128**	**112,300**	**11,828**
North Hyderabad Division ..	*19,127*	*16,993*	*2,134*
Aurangabad ..	2,931	2,552	379
Parbhani ..	3,885	3,276	609
Nanded ..	7,522	7,027	495
Bidar ..	2,993	2,648	345
Bhir	791	715	76
Osmanabad ..	1,005	775	230
South Hyderabad Division ..	*105,001*	*95,307*	*9,694*
Hyderabad ..	5,496	5,044	452
Mahbubnagar ..	8,403	7,131	1,272
Raichur ..	5,605	4,658	947
Gulbarga ..	14,005	11,474	2,531
Adilabad ..	4,128	3,703	425
Nizamabad ..	5,151	4,853	298
Medak ..	8,445	8,078	367
Karimnagar ..	23,042	21,665	1,377
Warangal ..	14,661	14,067	594
Nalgonda ..	16,065	14,634	1,431
2.61-Cotton ginning, cleaning and pressing			
Hyderabad State ..	**6,733**	**5,206**	**1,527**
North Hyderabad Division ..	*1,298*	*3,459*	*839*
Aurangabad ..	954	742	212
Parbhani ..	1,622	1,228	394
Nanded ..	892	844	48
Bidar ..	134	112	22
Bhir	231	196	35
Osmanabad ..	465	337	128
South Hyderabad Division ..	*2,435*	*1,747*	*688*
Hyderabad ..	56	48	8
Mahbubnagar ..	19	15	4
Raichur ..	647	485	162
Gulbarga ..	68	50	18
Adilabad ..	879	592	287
Nizamabad ..	45	26	19
Medak ..	24	16	8
Karimnagar ..	542	402	140

District Index of Non-Agricultural Occupations—(*Contd.*)

State and District (1)	Persons (2)	Males (3)	Females (4)
Warangal ..	41	29	12
Nalgonda ..	114	84	30
2.62—Cotton spinning, sizing and weaving			
Hyderabad State	**115,585**	**105,363**	**10,222**
North Hyderabad Division ..	*14,386*	*13,118*	*1,268*
Aurangabad ..	1,885	1,726	159
Parbhani ..	2,162	1,954	208
Nanded ..	6,530	6,084	446
Bidar ..	2,773	2,456	317
Bhir	524	486	38
Osmanabad ..	512	412	100
South Hyderabad Division ..	*101,199*	*92,245*	*8,954*
Hyderabad ..	5,044	4,611	433
Mahbubnagar ..	8,316	7,048	1,268
Raichur ..	4,924	4,140	784
Gulbarga ..	13,750	11,247	2,503
Adilabad ..	3,190	3,053	137
Nizamabad ..	5,046	4,771	275
Medak ..	8,349	7,990	359
Karimanagar ..	22,236	21,012	1,224
Warangal ..	14,459	13,885	574
Nalgonda ..	15,885	14,488	1,397
2.63—Cotton dyeing, bleaching, printing, preparation and sponging			
Hyderabad State	**1,810**	**1,731**	**79**
North Hyderabad Division	*443*	*416*	*27*
Aurangabad ..	92	84	8
Parbhani ..	101	94	7
Nanded ..	100	99	1
Bidar ..	86	80	6
Bhir	36	33	3
Osmanabad ..	28	26	2
South Hyderabad Division ..	*1,367*	*1,315*	*52*
Hyderabad ..	396	385	11
Mahbubnagar ..	68	68	..
Raichur ..	34	33	1
Gulbarga ..	187	177	10
Adilabad ..	59	58	1
Nizamabad ..	60	56	4
Medak ..	72	72	..
Karimnagar ..	264	251	13
Warangal ..	161	153	8
Nalgonda ..	66	62	4
2.7—WEARING APPAREL (EXCEPT FOOTWEAR) AND MADE-UP TEXTILE GOODS			
Hyderabad State	**26,615**	**23,982**	**2,633**
North Hyderabad Division ..	*6,560*	*6,228*	*332*
Aurangabad ..	1,615	1,501	114
Parbhani ..	967	934	33
Nanded ..	1,200	1,130	70
Bidar ..	1,227	1,168	59
Bhir ..	766	750	16
Osmanabad	785	745	40
South Hyderabad Division ..	*20,055*	*17,754*	*2,301*
Hyderabad ..	6,591	6,001	590
Mahbubnagar ..	1,311	1,145	196
Raichur ..	1,363	1,234	129
Gulbarga ..	1,739	1,524	215
Adilabad ..	842	772	70
Nizamabad ..	1,303	1,046	257
Medak ..	924	798	126
Karimnagar ..	1,842	1,562	280
Warangal ..	2,555	2,370	185
Nalgonda ..	1,555	1,302	253
2-71—Tailors, milliners, dress makers and darners			
Hyderabad State	**24,974**	**22,643**	**2,331**
North Hyderabad Division ..	*6,412*	*6,106*	*306*
Aurangabad ..	1,568	1,472	96
Parbhani ..	964	931	33
Nanded ..	1,181	1,115	66
Bidar ..	1,209	1,154	55
Bhir ..	737	721	16
Osmanabad ..	753	713	40
South Hyderabad Division ..	*18,562*	*16,537*	*2,025*
Hyderabad ..	5,860	5,459	401
Mahbubnagar ..	1,326	1,144	182
Raichur ..	1,220	1,127	93
Gulbarga ..	1,650	1,453	197
Adilabad ..	834	766	68
Nizamabad ..	1,289	1,040	249
Medak ..	909	783	126
Karimnagar ..	1,800	1,520	280
Warangal ..	2,133	1,953	180
Nalgonda ..	1,541	1,292	249
2.72—Manufacturers of hosiery, embroiderers, makers of crepe, lace and fringes			
Hyderabad State	**645**	**491**	**154**
North Hyderabad Division ..	*35*	*30*	*5*
Aurangabad ..	23	20	3
Nanded ..	4	2	2
Bidar ..	1	1	..
Bhir	2	2	..
Osmanabad ..	5	5	..
South Hyderabad Division ..	*610*	*461*	*149*

District Index of Non-Agricultural Occupations—(*Contd.*)

State and District (1)	Persons (2)	Males (3)	Females (4)
Hyderabad ..	474	355	119
Mahbubnagar ..	12	12	..
Raichur ..	75	62	13
Gulbarga ..	47	43	4
Adilabad ..	..	..	..
Nizamabad ..	1	..	1
Warangal ..	1	1	..
2.73—Fur dressers and dyers			
Hyderabad State ..	..	..	..
2.74—Hatmakers and makers of other articles of wear from textiles			
Hyderabad State ..	**198**	**180**	**18**
North Hyderabad Division ..	*62*	*47*	*15*
Aurangabad ..	21	7	14
Parbhani ..	3	3	..
Nanded ..	4	3	1
Bidar ..	4	4	..
Bhir	27	27	..
Osmanabad ..	3	3	..
South Hyderabad Division ..	*136*	*133*	*3*
Hyderabad ..	113	111	2
Raichur ..	3	3	..
Gulbarga ..	12	12	..
Nizamabad ..	4	4	..
Karimnagar ..	1	1	..
Warangal ..	3	2	1
2.75—Manufacture of house furnishing of textiles			
Hyderabad State	**679**	**568**	**111**
North Hyderabad Division ..	*50*	*44*	*6*
Aurangabad ..	3	2	1
Nanded ..	10	9	1
Bidar ..	18	9	4
Osmanabad ..	24	24	..
South Hyderabad Division ..	*629*	*524*	*105*
Hyderabad ..	80	28	52
Mahbubnagar ..	3	1	2
Raichur ..	42	21	21
Gulbarga ..	25	12	13
Adilabad ..	8	6	2
Nizamabad ..	8	1	7
Medak ..	3	3	..
Karimnagar ..	31	31	..
Warangal ..	415	411	4
Nalgonda ..	14	10	4
2.76—Tent makers			
Hyderabad State	**28**	**23**	**5**
South Hyderabad Division ..	*28*	*23*	*5*
Hyderabad ..	6	4	2
Raichur ..	19	17	2
Gulbarga ..	3	2	1
2.70—Makers of other made-up textile goods including umbrellas			
Hyderabad State	**91**	**77**	**14**
North Hyderabad Division ..	*1*	*1*	..
Nanded ..	1	1	..
South Hyderabad Division ..	*90*	*76*	*14*
Hyderabad ..	58	44	14
Raichur ..	4	4	..
Gulbarga ..	2	2	..
Nizamabad ..	1	1	..
Medak ..	12	12	..
Karimnagar ..	10	10	..
Warangal ..	3	3	..
2.8—TEXTILE INDUSTRIES OTHERWISE UNCLASSIFIED			
Hyderabad State	**22,050**	**19,874**	**2,176**
North Hyderabad Division ..	*2,259*	*2,060*	*199*
Aurangabad ..	557	515	42
Parbhani ..	114	94	20
Nanded ..	380	319	61
Bidar ..	647	619	28
Bhir	362	326	36
Osmanabad ..	199	187	12
South Hyderabad Division ..	*19,791*	*17,814*	*1,977*
Hyderabad ..	578	433	145
Mahbubnagar ..	3,486	2,810	676
Raichur ..	459	316	143
Gulbarga ..	763	671	92
Adilabad ..	105	83	22
Nizamabad ..	1,861	1,704	157
Medak ..	548	508	40
Karimnagar ..	10,283	9,692	591
Warangal ..	931	858	73
Nalgonda ..	777	739	38
2.81—Jute pressing, baling, spinning and weaving			
Hyderabad State	..	..	..
2.82—Woollen spinning and weaving			
Hyderabad State	**10,713**	**9,450**	**1,263**
North Hyderabad Division ..	*1,699*	*1,539*	*160*

District Index of Non-Agricultural Occupations—(*Contd.*)

State and District	Persons	Males	Females
(1)	(2)	(3)	(4)
Aurangabad ..	259	219	40
Parbhani ..	73	66	7
Nanded ..	327	276	51
Bidar ..	612	591	21
Bhir	280	248	32
Osmanabad ..	148	139	9
South Hyderabad Division ..	*9,014*	*7,911*	*1,103*
Hyderabad ..	308	294	14
Mahbubnagar ..	3,296	2,700	596
Raichur ..	150	93	57
Gulbarga ..	722	649	73
Adilabad ..	40	35	5
Nizamabad ..	516	479	37
Medak ..	459	438	21
Karimnagar ..	2,270	2,043	227
Warangal ..	532	495	37
Nalgonda ..	721	685	36
2.83—Silk reeling, spinning, twisting and weaving			
Hyderabad State	**1,376**	**1,137**	**239**
North Hyderabad Division ..	*142*	*142*	..
Aurangabad ..	139	139	..
Nanded ..	3	3	..
South Hyderabad Division ..	*1,234*	*995*	*239*
Hyderabad ..	70	49	21
Mahbubnagar ..	164	87	77
Raichur ..	119	101	18
Gulbarga ..	29	11	18
Adilabad ..	8	6	2
Nizamabad ..	593	527	66
Medak ..	56	39	17
Karimnagar ..	60	58	2
Warangal ..	114	96	18
Nalgonda ..	21	21	..
2.84—Hemp and flax spinning and weaving			
Hyderabad State	**378**	**364**	**14**
North Hyderabad Division ..	*99*	*99*	..
Aurangabad ..	59	59	..
Parbhani ..	..	..	..
Nanded ..	30	30	..
Bhir	9	9	..
Osmanabad ..	1	1	..
South Hyderabad Division ..	*279*	*265*	*14*
Hyderabad ..	14	13	1
Mahbubnagar ..	18	16	2
Raichur ..	2	2	..
Adilabad ..	16	16	..
Karimnagar ..	185	180	5
Warangal ..	38	34	4
Nalgonda ..	6	4	2
2.85—Manufacture of rayon, weaving of rayon fabrics and production of staple fabric yarn			
Hyderabad State ..	..	..	..
2.86—Manufacture of rope, twine, string and other related goods from cocoanut, aloes, straw, linseed and hair			
Hyderabad State	**9,096**	**8,573**	**523**
North Hyderabad Division ..	*239*	*209*	*30*
Aurangabad ..	71	70	1
Parbhani ..	31	19	12
Nanded ..	17	8	9
Bidar ..	2	1	1
Bhir	73	69	4
Osmanabad ..	45	42	3
South Hyderabad Division ..	*8,857*	*8,364*	*493*
Hyderabad ..	22	18	4
Mahbubnagar ..	6	5	1
Raichur ..	188	120	68
Gulbarga ..	7	6	1
Adilabad ..	41	26	15
Nizamabad ..	689	641	48
Medak ..	32	30	2
Karimnagar ..	7,699	7,347	352
Warangal ..	146	144	2
Nalgonda ..	27	27	..
2.89—All other (including insufficiently described) textile industries, including artificial leather and cloth			
Hyderabad State	**487**	**350**	**137**
North Hyderabad Division ..	*80*	*71*	*9*
Aurangabad ..	29	28	1
Parbhani ..	10	9	1
Nanded ..	3	2	1
Bidar ..	33	27	6
Bhir	..	..	..
Osmanabad ..	5	5	..
South Hyderabad Division ..	*407*	*279*	*128*
Hyderabad ..	164	59	105
Mahbubnagar ..	2	2	..
Gulbarga ..	5	5	..
Nizamabad ..	63	57	6
Medak ..	1	1	..
Karimnagar ..	69	64	5
Warangal ..	101	89	12
Nalgonda ..	2	2	..
2.9—LEATHER, LEATHER PRODUCTS AND FOOTWEAR			
Hyderabad State	**71,734**	**68,126**	**3,608**

District Index of Non-Agricultural Occupations—(*Contd.*)

State and District	Persons	Males	Females
(1)	(2)	(3)	(4)
North Hyderabad Division ..	*13,619*	*12,912*	*707*
Aurangabad ..	3,440	3,253	187
Parbhani ..	1,966	1,872	94
Nanded ..	1,171	1,100	71
Bidar ..	2,279	2,132	147
Bhir	2,276	2,181	95
Osmanabad ..	2,487	2,374	113
South Hyderabad Division ..	*58,115*	*55,214*	*2,901*
Hyderabad ..	4,376	4,074	302
Mahbubnagar ..	7,309	6,837	472
Raichur ..	1,274	1,169	105
Gulbarga ..	1,993	1,884	109
Adilabad ..	4,706	4,488	218
Nizamabad ..	2,498	2,263	235
Medak ..	3,097	2,902	195
Karimnagar ..	11,354	10,871	483
Warangal ..	8,532	8,250	282
Nalgonda ..	12,976	12,476	500
2.91—Tanners and all other workers in leather			
Hyderabad State	**6,387**	**5,981**	**406**
North Hyderabad Division ..	*2,047*	*1,942*	*105*
Aurangabad ..	365	339	26
Parbhani ..	349	338	11
Nanded ..	243	222	21
Bidar ..	473	458	15
Bhir	192	170	22
Osmanabad ..	425	415	10
South Hyderabad Division ..	*1,340*	*1,039*	*301*
Hyderabad ..	848	778	70
Mahbubnagar ..	121	44	77
Raichur ..	26	19	7
Gulbarga ..	494	449	45
Adilabad ..	146	144	2
Nizamabad ..	6	6	..
Medak ..	105	94	11
Karimnagar ..	1,403	1,382	21
Warangal ..	756	717	39
Nalgonda ..	435	406	29
2.92—Cobblers and all other makers and repairers of boots, shoes, sandals and clogs			
Hyderabad State	**41,376**	**39,355**	**2,021**
North Hyderabad Division ..	*10,609*	*10,051*	*558*
Aurangabad ..	2,971	2,816	155
Parbhani ..	1,456	1,393	63
Nanded ..	720	674	46
Bidar ..	1,657	1,535	122
Bhir	1,797	1,727	70
Osmanabad ..	2,008	1,906	102
South Hyderabad Division ..	*30,767*	*29,304*	*1,463*
Hyderabad ..	2,111	1,917	194
Mahbubnagar ..	2,762	2,688	74
Raichur ..	599	571	28
Gulbarga ..	1,345	1,286	59
Adilabad ..	2,598	2,484	114
Nizamabad ..	420	378	42
Medak ..	435	303	132
Karimnagar ..	6,370	6,061	309
Warangal ..	5,800	5,617	183
Nalgonda ..	8,327	7,999	328
2.90—Makers and repairers of all other leather products			
Hyderabad State	**23,971**	**22,790**	**1,181**
North Hyderabad Division ..	*963*	*919*	*44*
Aurangabad ..	104	98	6
Parbhani ..	161	141	20
Nanded ..	208	204	4
Bidar ..	149	139	10
Bhir	287	284	3
Osmanabad ..	54	53	1
South Hyderabad Division ..	*23,008*	*21,871*	*1,137*
Hyderabad ..	1,417	1,379	38
Mahbubnagar ..	4,426	4,105	321
Raichur ..	649	579	70
Gulbarga ..	154	149	5
Adilabad ..	1,962	1,860	102
Nizamabad ..	2,072	1,879	193
Medak ..	2,557	2,505	52
Karimnagar ..	3,581	3,428	153
Warangal ..	1,976	1,916	60
Nalgonda ..	4,214	4,071	143

DIVISION 3-PROCESSING AND MANUFACTURE—METALS, CHEMICALS AND PRODUCTS THEREOF

Hyderabad State	**44,107**	**43,078**	**1,029**
North Hyderabad Division ..	*6,786*	*6,592*	*194*
Aurangabad ..	1,760	1,719	41
Parbhani ..	974	953	21
Nanded ..	1,068	1,034	34
Bidar ..	1,046	1,019	27
Bhir	999	973	26
Osmanabad ..	939	894	45
South Hyderabad Division ..	*37,321*	*36,486*	*835*
Hyderabad ..	18,380	18,054	326
Mahbubnagar ..	1,507	1,471	36
Raichur ..	1,477	1,461	16
Gulbarga ..	1,527	1,457	70
Adilabad ..	2,033	1,997	36
Nizamabad ..	1,525	1,472	53

District Index of Non-Agricultural Occupations—(*Contd.*)

State and District (1)	Persons (2)	Males (3)	Females (4)
Medak ..	1,503	1,455	48
Karimnagar ..	3,649	3,549	100
Warangal ..	2,754	2,687	67
Nalgonda ..	2,966	2,883	83
3.0 MANUFACTURE OF METAL PRODUCTS OTHERWISE UNCLASSIFIED			
Hyderabad State	**28,114**	**27,423**	**691**
North Hyderabad Division ..	*6,057*	*5,883*	*174*
Aurangabad ..	1,506	1,471	35
Parbhani ..	832	812	20
Nanded ..	968	936	32
Bidar ..	946	926	20
Bhir	918	896	22
Osmanabad ..	887	842	45
South Hyderabad Division ..	*22,057*	*21,540*	*517*
Hyderabad ..	6,062	5,920	142
Mahbubnagar ..	1,327	1,303	24
Raichur ..	978	966	12
Gulbarga ..	1,214	1,186	28
Adilabad ..	1,606	1,585	21
Nizamabad ..	1,268	1,225	43
Medak ..	1,413	1,373	40
Karimnagar ..	3,347	3,264	83
Warangal ..	1,981	1,938	43
Nalgonda ..	2,861	2,780	81
3.01—Blacksmiths and other workers in iron and makers of implements including horse shoes			
Hyderabad State	**19,696**	**19,265**	**431**
North Hyderabad Division ..	*4,718*	*4,591*	*127*
Aurangabad ..	1,273	1,248	25
Parbhani ..	566	551	15
Nanded ..	764	737	27
Bidar ..	749	735	14
Bhir	672	656	16
Osmanabad ..	694	664	30
South Hyderabad Division ..	*14,978*	*14,674*	*304*
Hyderabad ..	2,691	2,647	44
Mahbubnagar ..	1,140	1,122	18
Raichur ..	821	812	9
Gulbarga ..	888	875	13
Adilabad ..	1,321	1,306	15
Nizamabad ..	1,017	990	27
Medak ..	1,048	1,018	30
Karimnagar ..	2,614	2,549	65
Warangal ..	1,291	1,261	30
Nalgonda ..	2,147	2,094	53
3.02—Workers in copper, brass and bell metal			
Hyderabad State	**3,907**	**3,774**	**133**
North Hyderabad Division ..	*734*	*712*	*22*
Aurangabad ..	102	97	5
Parbhani ..	155	150	5
Nanded ..	63	60	3
Bidar ..	111	108	3
Bhir	192	187	5
Osmanabad ..	111	110	1
South Hyderabad Division ..	*3,173*	*3,062*	*111*
Hyderabad ..	355	337	18
Mahbubnagar ..	103	98	5
Raichur ..	35	35	..
Gulbarga ..	154	147	7
Adilabad ..	237	231	6
Nizamabad ..	160	150	10
Medak ..	301	292	9
Karimnagar ..	697	682	15
Warangal ..	541	528	13
Nalgonda ..	590	562	28
3.03—Workers in other metals			
Hyderabad State	**2,805**	**2,712**	**93**
North Hyderabad Division ..	*518*	*494*	*24*
Aurangabad ..	118	113	5
Parbhani ..	86	86	..
Nanded ..	129	127	2
Bidar ..	80	77	3
Bhir	43	42	1
Osmanabad ..	62	49	13
South Hyderabad Division ..	*2,287*	*2,218*	*69*
Hyderabad ..	1,489	1,439	50
Mahbubnagar ..	80	79	1
Raichur ..	88	87	1
Gulbarga ..	162	154	8
Adilabad ..	48	48	..
Nizamabad ..	88	82	6
Medak ..	39	38	1
Karimnagar ..	30	28	2
Warangal ..	141	141	..
Nalgonda ..	122	122	..
3.04—Cutlers and surgical and veterinary instrument makers			
Hyderabad State	**126**	**114**	**12**
North Hyderabad Division ..	*35*	*34*	*1*
Aurangabad ..	1	1	..
Parbhani ..	18	18	..
Nanded ..	3	3	..
Bhir	4	4	..
Osmanabad ..	9	8	1
South Hyderabad Division ..	*91*	*80*	*11*

District Index of Non-Agricultural Occupations—(*Contd.*)

State and District (1)	Persons (2)	Males (3)	Females (4)
Hyderabad ..	63	52	11
Gulbarga ..	2	2	..
Nizamabad ..	1	1	..
Medak ..	20	20	..
Karimnagar ..	4	4	..
Nalgonda ..	1	1	..
3.05—Workers in mints, die sinkers, locksmiths, etc.			
Hyderabad State ..	**1,531**	**1,509**	**22**
North Hyderabad Division ..	*43*	*43*	..
Aurangabad ..	12	12	..
Parbhani ..	7	7	..
Nanded ..	6	6	..
Bidar ..	6	6	..
Bhir	4	4	..
Osmanabad ..	8	8	..
South Hyderabad Division ..	*1,488*	*1,466*	*22*
Hyderabad ..	1,424	1,405	19
Mahbubnagar ..	4	4	..
Raichur ..	34	32	2
Gulbarga ..	8	8	..
Nizamabad ..	2	2	..
Medak ..	5	5	..
Karimnagar ..	2	1	1
Warangal ..	8	8	..
Nalgonda ..	1	1	..
3.06—Makers of arms, guns, etc., including workers in ordiance factories			
Hyderabad State ..	**49**	**49**	..
North Hyderabad Division ..	*9*	*9*	..
Nanded ..	3	3	..
Bhir	3	3	..
Osmanabad ..	3	3	..
South Hyderabad Division ..	*40*	*40*	..
Hyderabad ..	40	40	..
3.1—IRON AND STEEL (BASIC MANUFACTURE)			
MANUFACTURE OF IRON AND STEEL, INCLUDING ALL PROCESSES SUCH AS SMELTING AND REFINING; ROLLING AND DRAWING; AND ALLOYING AND THE MANUFACTURE OF CASTINGS, FORGINGS AND OTHER BASIC FORMS OF FERROUS METALS			
Hyderabad State ..	**5**	**5**	..
North Hyderabad Division ..	*3*	*3*	..
Parbhani ..	3	3	..
South Hyderabad Division ..	*2*	*2*	..
Warangal ..	2	2	..
3.2—NON-FERROUS METALS (BASIC MANUFACTURE)			
SMELTING AND REFINING, ROLLING, DRAWING AND ALLOYING AND THE MANUFACTURE OF CASTINGS, FORGINGS AND OTHER BASIC FORMS OF NON-FERROUS METALS			
Hyderabad State ..	..	..	..
3.3—TRANSPORT EQUIPMENT			
Hyderabad State ..	**10,371**	**10,307**	**64**
North Hyderabad Division ..	*459*	*456*	*3*
Aurangabad ..	162	160	2
Parbhani ..	93	93	..
Nanded ..	68	68	..
Bidar ..	51	51	..
Bhir	50	49	1
Osmanabad	35	35	..
South Hyderabad Division ..	*9,912*	*9,851*	*61*
Hyderabad ..	8,840	8,789	51
Mahbubnagar ..	81	81	..
Raichur ..	131	130	1
Gulbarga ..	129	124	5
Adilabad ..	62	62	..
Nizamabad ..	94	93	1
Medak ..	35	35	..
Karimnagar ..	44	43	1
Warangal ..	447	446	1
Nalgonda ..	49	48	1
3.31—Building and repairing of ships and boats			
Hyderabad State ..	**1**	**1**	..
South Hyderabad Division ..	*1*	*1*	..
Hyderabad ..	1	1	..
3.32—Manufacture, assembly and repair of Railway equipment motor vehicles and bicycles			
Hyderabad State ..	**9,722**	**9,664**	**58**
North Hyderabad Division ..	*276*	*275*	*1*
Aurangabad ..	82	81	1
Parbhani ..	74	74	..
Nanded ..	29	29	..
Bidar ..	46	46	..
Bhir	15	15	..
Osmanabad ..	30	30	..

District Index of Non-Agricultural Occupations—(*Contd.*)

State and District	Persons	Males	Females
(1)	(2)	(3)	(4)
South Hyderabad Division ..	*9,446*	*9,389*	*57*
Hyderabad ..	8,488	8,438	50
Mahbubnagar ..	49	49	..
Raichur ..	119	118	1
Gulbarga ..	106	101	5
Adilabad ..	59	59	..
Nizamabad ..	85	85	..
Medak ..	35	35	..
Karimnagar ..	43	43	..
Warangal ..	427	426	1
Nalgonda ..	35	35	..
Cycle repairing			
Hyderabad State ..	**981**	**971**	**10**
North Hyderabad Division ..	*114*	*114*	..
Aurangabad ..	36	36	..
Parbhani ..	16	16	..
Nanded ..	17	17	..
Bidar ..	20	20	..
Bhir	4	4	..
Osmanabad ..	21	21	..
South Hyderabad Division ..	*867*	*857*	
Hyderabad ..	693	687	6
Mahbubnagar ..	8	8	..
Raichur ..	35	34	1
Gulbarga ..	33	30	3
Adilabad ..	15	15	..
Nizamabad ..	31	31	..
Medak ..	11	11	
Karimnagar ..	5	5	..
Warangal ..	32	32	
Nalgonda ..	4	4	
Motor repairing			
Hyderabad State ..	**3,746**	**3,739**	**7**
North Hyderabad Division ..	*93*	*92*	*1*
Aurangabad ..	28	27	1
Parbhani ..	7	7	..
Nanded ..	12	12	..
Bidar ..	26	26	..
Bhir	11	11	..
Osmanabad ..	9	9	..
South Hyderabad Division ..	*3,653*	*3,647*	*6*
Hyderabad ..	3,332	3,326	6
Mahbubnagar ..	32	32	..
Raichur ..	38	38	..
Gulbarga ..	26	26	..
Adilabad ..	33	33	..
Nizamabad ..	43	43	..
Medak ..	8	8	..
Karimnagar ..	38	38	..
Warangal ..	103	103	..

Manufacture, assembly and repair of Railway equipment

Hyderabad State ..	**4,995**	**4,954**	**41**
North Hyderabad Division ..	*69*	*69*	..
Aurangabad ..	18	18	..
Parbhani ..	51	51	..
South Hyderabad Division ..	*1,926*	*4,885*	*41*
Hyderabad ..	4,463	4,425	38
Mahbubnagar ..	9	9	..
Raichur ..	46	46	..
Gulbarga ..	47	45	2
Adilabad ..	11	11	..
Nizamabad ..	11	11	..
Medak ..	16	16	..
Warangal ..	292	291	1
Nalgonda ..	31	31	..

3.33—Manufacture of aircraft (Repairing)

Hyderabad State ..	**138**	**138**	..
South Hyderabad Division ..	*138*	*138*	..
Hyderabad ..	137	137	..
Warangal ..	1	1	..

3.34—Coach builders and makers of carriages, palki, rickshaw, etc. and wheel wrights

Hyderabad State ..	**510**	**504**	**6**
North Hyderabad Division ..	*183*	*181*	*2*
Aurangabad ..	80	79	1
Parbhani ..	19	19	..
Nanded ..	39	39	..
Bidar ..	5	5	..
Bhir	35	34	1
Osmanabad ..	5	5	..
South Hyderabad Division ..	327	*323*	*4*
Hyderabad ..	214	213	1
Mahbubnagar ..	32	32	..
Raichur ..	12	12	..
Gulbarga ..	23	23	..
Adilabad ..	3	3	..
Nizamabad ..	9	8	1
Karimnagar ..	1	..	1
Warangal ..	19	19	..
Nalgonda ..	14	13	1

District Index of Non-Agricultural Occupations—(*Contd.*)

State and District	Persons	Males	Females
(1)	(2)	(3)	(4)
3.30—Manufacture of all other transport equipment			
Hyderabad State ..	..	..	..

3.4—ELECTRICAL MACHINERY, APPARATUS, APPLIANCES AND SUPPLIES

Hyderabad State ..	**709**	**706**	**3**
North Hyderabad Division ..	*8*	*7*	*1*
Aurangabad ..	6	5	1
Bhir	2	2	..
South Hyderabad Division ..	*701*	*699*	*2*
Hyderabad ..	607	605	2
Mahbubnagar ..	4	4	..
Raichur ..	1	1	..
Gulbarga ..	1	1	..
Adilabad ..	2	2	..
Nizamabad ..	15	15	..
Karimnagar ..	57	57	..
Warangal ..	14	14	..

3.41—Manufacture of electric lamps

Hyderabad State ..	..	..	..

3.42—Manufacture of electric fans and other accessories

Hyderabad State ..	..	..	..

3.43—Manufacture of electire wire and cable

Hyderabad State ..	..	..	..

3.40—Manufacture of electrical generating, transmission and distribution apparatus; electrical household appliances other than lights and fans; electrical equipment for motor vehicles, aircraft and railway locomotives and cars; communication equipment and related products including radios, phonographs, electric batteries, X-Ray and therapeutic apparatus; electronic tubes, etc.

Hyderabad State ..	**709**	**706**	**3**
North Hyderabad Division ..	*8*	*7*	*1*
Aurangabad ..	6	5	1
Bhir	2	2	..
South Hyderabad Division ..	*701*	*699*	*2*
Hyderabad ..	607	605	2
Mahbubnagar ..	4	4	..
Raichur ..	1	1	..
Gulbarga ..	1	1	..
Adilabad ..	2	2	..
Nizamabad ..	15	15	..
Karimnagar ..	57	57	..
Warangal ..	14	14	..

3.5—MACHINERY (OTHER THAN ELECTRICAL MACHINERY) INCLUDING ENGINEERING WORKSHOPS

Hyderabad State ..	**2,682**	**2,666**	**16**
North Hyderabad Division ..	*105*	*105*	..
Aurangabad ..	39	39	..
Parbhani ..	19	19	..
Nanded ..	16	16	..
Bidar ..	5	5	..
Bhir ..	13	13	..
Osmanabad ..	13	13	..
South Hyderabad Division ..	*2,577*	*2,561*	*16*
Hyderabad ..	1,787	1,774	13
Mahbubnagar ..	21	21	..
Raichur ..	330	330	..
Gulbarga ..	50	50	..
Adilabad ..	149	148	1
Nizamabad ..	55	55	..
Medak ..	13	12	1
Karimnagar ..	42	41	1
Warangal ..	115	115	..
Nalgonda ..	15	15	..

3.51—Engineering workshops engaged in producing machine and equipment parts

Hyderabad State ..	**1,954**	**1,940**	**14**
North Hyderabad Division ..	60	60	..
Aurangabad ..	23	23	..
Parbhani ..	12	12	..
Nanded ..	6	6	..
Bidar ..	3	3	..
Bhir	11	11	..
Osmanabad ..	5	5	..
South Hyderabad Division ..	*1,894*	*1,880*	*14*
Hyderabad ..	1,328	1,315	13
Mahbubnagar ..	2	2	..
Raichur ..	316	316	..
Gulbarga ..	39	39	..
Adilabad ..	99	99	..
Nizamabad ..	15	15	..
Medak ..	8	7	1
Karimnagar ..	16	16	..
Warangal ..	68	68	..
Nalgonda ..	3	3	..

3.52—Mechanics unspecified

Hyderabad State ..	**728**	**726**	**2**

District Index of Non-Agricultural Occupations—(*Contd.*)

State and District	Persons	Males	Females
(1)	(2)	(3)	(4)
North Hyderabad Division ..	*45*	*45*	..
Aurangabad ..	16	16	..
Parbhani ..	7	7	..
Nanded ..	10	10	..
Bidar ..	2	2	..
Bhir	2	2	..
Osmanabad ..	8	8	..
South Hyderabad Division ..	*683*	*681*	*2*
Hyderabad ..	459	459	..
Mahbubnagar ..	19	19	..
Raichur ..	14	14	..
Gulbarga ..	11	11	..
Adilabad ..	50	49	1
Nizamabad ..	40	40	..
Medak ..	5	5	..
Karimnagar ..	26	25	1
Warangal ..	47	47	..
Nalgonda ..	12	12	..

3.6—Basic Industrial Chemicals, Fertilisers and Power Alcohol

Hyderabad State ..	**489**	**427**	**62**
North Hyderabad Division ..	*34*	*27*	*7*
Aurangabad ..	2	2	..
Nanded ..	1	1	..
Bidar ..	19	14	5
Bhir	11	9	2
Osmanabad ..	1	1	..
South Hyderabad Division ..	*455*	*400*	*55*
Hyderabad ..	74	71	3
Mahbubnagar ..	1	1	..
Raichur ..	9	9	..
Gulbarga ..	96	65	31
Adilabad ..	199	187	12
Nizamabad ..	44	43	1
Medak ..	1	1	..
Warangal ..	31	23	8

3.61—Manufacture of basic industrial chemicals such as acids, alkali salts

Hyderabad State ..	**26**	**26**	..
North Hyderabad Division ..	*1*	*1*	..
Nanded ..	1	1	..
South Hyderabad Division ..	*25*	*25*	..
Hyderabad ..	10	10	..
Mahbubnagar ..	1	1	..
Gulbarga ..	4	4	..
Nizamabad ..	6	6	..
Warangal ..	4	4	..

3.62—Dyes, explosives and fireworks

Hyderabad State ..	**168**	**129**	**39**
North Hyderabad Division ..	*33*	*26*	*7*
Aurangabad ..	2	2	..
Bidar ..	19	14	5
Bhir ..	11	9	2
Osmanabad ..	1	1	..
South Hyderabad Division ..	*135*	*103*	*32*
Hyderabad ..	30	29	1
Raichur ..	9	9	..
Gulbarga ..	92	61	31
Adilabad ..	3	3	..
Medak ..	1	1	..

3.63—Synthetic resins and other plastic materials (including synthetic fibres and synthetic rubber)

Hyderabad State ..	..	..	..

3.64—Chemical fertilisers

Hyderabad State ..	**254**	**232**	**22**
South Hyderabad Division ..	*254*	*232*	*22*
Hyderabad ..	31	29	2
Adilabad ..	196	184	12
Warangal ..	27	19	8

3.65—Power Alcohol

Hyderabad State ..	**41**	**40**	**1**
South Hyderabad Division ..	*41*	*40*	*1*
Hyderabad ..	3	3	..
Nizamabad ..	38	37	1

3.7—Medical and Pharmaceutical Preparations

Hyderabad State ..	**486**	**451**	**35**
North Hyderabad Division ..	*19*	*16*	*3*
Aurangabad ..	13	10	3
Parbhani ..	1	1	..
Nanded ..	2	2	..
Bidar ..	3	3	..
South Hyderabad Division ..	*467*	*435*	*32*

District Index of Non-Agricultural Occupations—(*Contd.*)

State and District	Persons	Males	Females
(1)	(2)	(3)	(4)
Hyderabad ..	337	322	15
Mahbubnagar ..	17	10	7
Gulbarga ..	3	3	..
Adilabad ..	3	3	..
Nizamabad ..	25	20	5
Medak ..	12	7	5
Karimnagar ..	6	6	..
Warangal ..	27	27	..
Nalgonda ..	37	37	..

3.8—Manufacture of Chemical Products otherwise Unclassified

Hyderabad State	**1,251**	**1,093**	**158**
North Hyderabad Division ..	*101*	*95*	*6*
Aurangabad ..	32	32	..
Parbhani ..	26	25	1
Nanded ..	13	11	2
Bidar ..	22	20	2
Bhir	5	4	1
Osmanabad ..	3	3	..
South Hyderabad Division ..	*1,150*	*998*	*152*
Hyderabad ..	673	573	100
Mahbubnagar ..	56	51	5
Raichur ..	28	25	3
Gulbarga ..	34	28	6
Adilabad ..	12	10	2
Nizamabad ..	24	21	3
Medak ..	29	27	2
Karimnagar ..	153	138	15
Warangal ..	137	122	15
Nalgonda ..	4	3	1

3.81—Manufacture of perfumes, cosmetic and other toilet preparations

Hyderabad State	**391**	**339**	**52**
North Hyderabad Division ..	*39*	*34*	*5*
Aurangabad ..	1	1	..
Parbhani ..	9	8	1
Nanded ..	7	5	2
Bidar ..	14	13	1
Bhir ..	5	4	1
Osmanabad ..	3	3	..
South Hyderabad Division ..	*352*	*305*	*47*
Hyderabad ..	65	59	6
Mahbubnagar ..	53	48	5
Raichur ..	3	..	3
Gulbarga ..	7	4	3
Adilabad ..	12	10	2
Nizamabad ..	14	11	3
Medak ..	21	19	2
Karimnagar ..	152	137	15
Wrangal ..	23	16	7
Nalgonda ..	2	1	1

3.82—Soaps and other washing and cleaning compounds

Hyderabad State	**466**	**441**	**25**
North Hyderabad Division ..	*58*	*57*	*1*
Aurangabad ..	27	27	..
Parbhani ..	17	17	..
Nanded ..	6	6	..
Bidar ..	8	7	1
South Hyderabad Division ..	*408*	*384*	*24*
Hyderabad ..	335	311	24
Raichur ..	13	13	..
Gulbarga ..	14	14	..
Nizamabad ..	10	10	..
Medak ..	8	8	..
Warangal ..	26	26	..
Nalgonda ..	2	2	..

3.83—Paints, varnishes and lacquers and polishes

Hyderabad State	**23**	**22**	**1**
South Hyderabad Division ..	*23*	*22*	*1*
Hyderabad ..	21	20	1
Mahbubnagar ..	1	1	..
Raichur ..	1	1	..

3.84—Ink

Hyderabad State	**19**	**18**	**1**
South Hyderabad Division ..	*19*	*18*	*1*
Hyderabad ..	15	14	1
Gulbarga ..	2	2	..
Warangal ..	2	2	..

3.85—Matches

Hyderabad State	**307**	**230**	**77**
North Hyderabad Division ..	*4*	*4*	..
Aurangabad ..	4	4	..
South Hyderabad Division ..	*303*	*226*	*77*
Hyderabad ..	200	134	66
Mahbubnagar ..	2	2	..
Raichur ..	4	4	..
Gulbarga ..	11	8	3
Warangal ..	86	78	8

District Index of Non-Agricultural Occupations—(*Contd.*)

State and District (1)	Persons (2)	Males (3)	Females (4)
3.86—Candle			
Hyderabad State	**12**	**11**	**1**
South Hyderabad Division ..	*12*	*11*	*1*
Hyderabad ..	5	4	1
Raichur ..	7	7	..
3.87—Starch			
Hyderabad State	**14**	**14**	**..**
South Hyderabad Division ..	*14*	*14*	..
Hyderabad ..	14	14	..
3.80—Other chemical products			
Hyderabad State	**19**	**18**	**1**
South Hyderabad Division ..	*19*	*18*	*1*
Hyderabad ..	18	17	1
Karimnagar ..	1	1	..
DIVISION 4—PROCESSING AND MANUFACTURE—NOT ELSEWHERE SPECIFIED			
Hyderabad State	**133,804**	**124,257**	**9,547**
North Hyderabad Division ..	*30,599*	*28,966*	*1,633*
Aurangabad ..	6,190	5,862	328
Parbhani ..	5,165	4,953	212
Nanded ..	5,854	5,476	378
Bidar ..	5,736	5,415	321
Bhir ..	3,968	3,763	205
Osmanabad ..	3,686	3,497	189
South Hyderabad Division ..	*103,205*	*95,291*	*7,914*
Hyderabad ..	20,516	18,565	1,951
Mahbubnagar ..	7,971	7,175	796
Raichur ..	4,793	4,151	642
Gulbarga ..	6,982	6,327	655
Adilabad ..	8,715	8,313	402
Nizamabad ..	6,412	5,795	617
Medak ..	6,000	5,571	429
Karimnagar ..	15,278	14,494	784
Warangal ..	13,438	12,686	752
Nalgonda ..	18,100	12,214	886
4.0—MANUFACTURING INDUSTRIES OTHERWISE UNCLASSIFIED			
Hyderabad State	**31,209**	**30,400**	**809**
North Hyderabad Division ..	*6,758*	*6,618*	*140*
Aurangabad ..	1,325	1,316	9
Parbhani ..	1,201	1,182	19
Nanded ..	1,174	1,136	38
Bidar ..	1,396	1,366	30
Bhir ..	942	922	20
Osmanabad ..	720	696	24
South Hyderabad Division ..	*21,451*	*23,782*	*669*
Hyderabad ..	4,780	4,599	181
Mahbubnagar ..	1,846	1,799	47
Raichur ..	991	950	41
Gulbarga ..	1,419	1,337	82
Adilabad ..	1,431	1,420	11
Nizamabad ..	1,893	1,870	23
Medak ..	1,640	1,597	43
Karimnagar ..	4,297	4,195	102
Warangal ..	2,902	2,849	53
Nalgonda ..	3,252	3,166	86
4.01—Manufacture of professional scientific and controlling instruments (but not including cutlery, surgical or veterinary instruments)			
Hyderabad State	**8**	**8**	**..**
South Hyderabad Division ..	*8*	*8*	..
Hyderabad ..	8	8	..
4.02-Photographic and optical goods			
Hyderabad State	**21**	**21**	**..**
North Hyderabad Division ..	*1*	*1*	..
Aurangabad ..	1	1	..
South Hyderabad Division ..	*20*	*20*	..
Hyderabad ..	20	20	..
4.03-Repair and manufacture of watches and clocks			
Hyderabad State	**568**	**566**	**2**
North Hyderabad Division ..	*90*	*88*	*2*
Aurangabad ..	36	36	..
Parbhani ..	18	18	..
Nanded ..	9	9	..
Bidar ..	12	12	..
Bhir ..	4	4	..
Osmanabad ..	11	9	2
South Hyderabad Division ..	*478*	*478*	..
Hyderabad ..	326	326	..
Mahbubnagar ..	14	14	..
Raichur ..	24	24	..

District Index of Non-Agricultural Occupations—(*Contd.*)

State and District (1)	Persons (2)	Males (3)	Females (4)
Gulbarga ..	29	29	..
Adilabad ..	4	4	..
Nizamabad ..	20	20	..
Medak ..	5	5	..
Karimnagar ..	11	11	..
Warangal ..	38	33	..
Nalgonda ..	12	12	..
4.04—Workers in precious stones, precious metals and makers of jewellery and ornaments (Gold and Silver smiths)			
Hyderabad State	**28,363**	**27,720**	**643**
North Hyderabad Division ..	*6,475*	*6,353*	*122*
Aurangabad ..	1,251	1,242	9
Parbhani ..	1,164	1,149	15
Nanded ..	1,117	1,088	29
Bidar ..	1,315	1,288	27
Bhir ..	932	912	20
Osmanabad ..	696	674	22
South Hyderabad Division ..	*21,888*	*21,367*	*521*
Hyderabad ..	2,795	2,714	81
Mahbubnagar ..	1,772	1,732	40
Raichur ..	895	864	31
Gulbarga ..	1,338	1,266	72
Adilabad ..	1,413	1,403	10
Nizamabad ..	1,813	1,790	23
Medak ..	1,622	1,581	41
Karimnagar ..	4,262	4,165	97
Warangal ..	2,789	2,743	46
Nalgonda ..	3,189	3,109	80
4.05—Manufacture of musical instruments and appliances			
Hyderabad State ..	**200**	**196**	**4**
North Hyderabad Division ..	*65*	*65*	..
Aurangabad ..	17	17	..
Parbhani ..	1	1	..
Nanded ..	18	18	..
Bidar ..	18	18	..
Bhir ..	4	4	..
Osmanabad ..	7	7	..
South Hyderabad Division ..	*135*	*131*	*4*
Hyderabad ..	92	92	..
Mahbubnagar ..	5	5	..
Raichur ..	9	9	..
Gulbarga ..	7	7	..
Adilabad ..	1	1	..
Nizamabad ..	5	5	..
Medak ..	2	2	..
Karimnagar ..	8	4	4
Warangal ..	4	4	..
Nalgonda ..	2	2	..
4.06—Stationery articles other than paper and paper products			
Hyderabad State	**157**	**155**	**2**
North Hyderabad Division ..	*3*	*3*	..
Aurangabad ..	2	2	..
Bidar ..	1	1	..
South Hyderabad Division ..	*154*	*152*	*2*
Hyderabad ..	143	141	2
Mahbubnagar ..	4	4	..
Raichur ..	1	1	..
Gulbarga ..	2	2	..
Karimnagar ..	2	2	..
Warangal ..	2	2	..
4.07—Makers of plastic and celluloid articles other than rayon			
Hyderabad State ..	**4**	**4**	..
South Hyderabad Division ..	*4*	*4*	..
Hyderabad ..	2	2	..
Mahbubnagar ..	2	2	..
4.08—Sports goods makers			
Hyderabad State ..	**7**	**7**	..
South Hyderabad Division ..	*7*	*7*	..
Hyderabad ..	7	7	..
4.09—Toy makers			
Hyderabad State ..	**301**	**251**	**50**
North Hyderabad Division ..	*21*	*18*	*6*
Aurangabad ..	9	9	..
Parbhani ..	11	7	4
Nanded ..	1	1	..
Bidar ..	2	..	2
Bhir ..	1	1	..
South Hyderabad Division ..	*277*	*233*	*44*
Hyderabad ..	153	123	30
Raichur ..	33	28	5
Gulbarga ..	14	12	2
Adilabad ..	12	11	1
Nizamabad ..	36	36	..
Medak ..	11	9	2
Karimnagar ..	10	10	..
Warangal ..	6	2	4
Nalgonda ..	2	2	..

District Index of Non-Agricultural Occupations—(*Contd.*)

State and District (1)	Persons (2)	Males (3)	Females (4)
4.00—Other miscellaneous manufacturing industries, including bone, ivory, horn, shell, etc.			
Hyderabad State..	**1,580***	**1,472**	**108**
North Hyderabad Division ..	*100*	*90*	*10*
Aurangabad ..	9	9	..
Parbhani ..	7	7	..
Nanded ..	29	20	9
Bider ..	48	47	1
Bhir ..	1	1	..
Osmanabad ..	6	6	..
South Hyderabad Division ..	*1,480*	*1,382*	*98*
Hyderabad ..	1,234	1,166	68
Mahbubnagar ..	49	42	7
Raichur ..	29	24	5
Gulbarga ..	29	21	8
Adilabad ..	1	1	..
Nizamabad ..	19	19	..
Karimnagar ..	4	3	1
Warangal ..	68	65	3
Nalgonda ..	47	41	6
4.1—PRODUCTS OF PETROLEUM AND COAL			
Hyderabad State..	**1**	**1**	..
South Hyderabad Division ..	1	1	..
Hyderabad ..	1	1	..
4.11—Kerosene and petroleum refineries			
Hyderabad State..	**1**	**1**	..
South Hyderabad Division ..	1	1	..
Hyderabad ..	1	1	..
4.12—Coke ovens			
Hyderabad State..	..	..	..
4.10—Other manufactures of products from petroleum and coal			
Hyderabad State ..	..	..	..
4.2—BRICKS, TILES AND OTHER STRUCTURAL CLAY PRODUCTS. STRUCTURAL CLAY PRODUCTS SUCH AS BRICKS, TILES, ETC.			
Hyderabad State..	**3,405**	**2,744**	**661**
North Hyderabad Division ..	*371*	*308*	*63*
Aurangabad ..	124	87	37
Parbhani ..	95	85	10
Nanded ..	68	67	1
Bidar ..	2	2	..
Bhir ..	40	36	4
Osmanabad ..	42	31	11
South Hyderabad Division ..	*3,034*	*2,436*	*598*
Hyderabad ..	1,625	1,168	457
Mahbubnagar ..	65	59	6
Raichur ..	75	68	7
Gulbarga ..	50	38	12
Adilabad ..	344	309	35
Nizamabad ..	157	142	15
Medak ..	27	27	..
Karimnagar ..	279	257	22
Warangal ..	326	288	38
Nalgonda ..	86	80	6
4.3—CEMENT, CEMENT-PIPES AND OTHER CEMENT PRODUCTS. MANUFACTURE OF CEMENT, CEMENT PIPES AND CEMENT-CONCRETE PRODUCTS			
Hyderabad State..	**2,355**	**2,149**	**206**
North Hyderabad Division ..	*44*	*42*	*2*
Aurangabad ..	20	18	2
Parbhani ..	17	17	..
Bhir	7	7	..
South Hyderabad Division ..	*2,311*	*2,107*	*204*
Hyderabad ..	687	660	27
Raichur ..	12	12	..
Gulbarga ..	1,525	1,361	164
Adilabad ..	22	9	13
Nizamabad ..	20	20	..
Warangal ..	48	48	..
Nalgonda ..	2	2	..
4.4—NON-METALLIC MINERAL PRODUCTS			
Hyderabad State..	**25,634**	**23,712**	**1,922**
North Hyderabad Division ..	*6,567*	*6,005*	*562*
Aurangabad ..	1,175	1,059	116
Parbhani ..	1,013	925	88
Nanded ..	1,669	1,482	187
Bidar ..	1,204	1,131	73
Bhir ..	734	690	44
Osmanabad ..	772	718	54
South Hyderabad Division ..	*19,067*	*17,707*	*1,360*
Hyderabad ..	3,571	3,167	404
Mahbubnagar ..	1,644	1,532	112
Raichur ..	851	710	141
Gulbarga ..	972	867	105
Adilabad ..	1,210	1,148	67
Nizamabad ..	1,255	1,153	102
Medak ..	1,261	1,191	70

*This figure includes 1,158 persons (1,133 males and 25 females) engaged in button industry.

District Index of Non-Agricultural Occupations—(*Contd.*)

State and District (1)	Persons (2)	Males (3)	Females (4)
Karimnagar ..	2,844	2,778	66
Warangal ..	2,622	2,514	108
Nalgonda ..	2,837	2,652	185
4.41—Potters and makers of earthenware			
Hyderabad State..	**22,294**	**20,806**	**1,488**
North Hyderabad Division ..	*6,164*	*5,661*	*503*
Aurangabad ..	1,092	979	113
Parbhani ..	940	869	71
Nanded ..	1,606	1,429	177
Bidar ..	1,127	1,068	59
Bhir ..	677	640	37
Osmanabad ..	722	676	46
South Hyderabad Division ..	*16,130*	*15,145*	*985*
Hyderabad ..	1,569	1,412	157
Mahbubnagar ..	1,549	1,446	103
Raichur ..	623	529	94
Gulbarga ..	888	801	87
Adilabad ..	1,110	1,070	40
Nizamabad ..	1,187	1,087	100
Medak ..	1,230	1,169	61
Karimnagar ..	2,778	2,714	64
Warangal ..	2,429	2,327	102
Nalgonda ..	2,767	2,590	177
4.42—Makers of porcelain and crockery			
Hyderabad State..	**200**	**141**	**59**
South Hyderabad Division ..	*200*	*141*	*59*
Hyderabad ..	199	140	59
Gulbarga ..	1	1	..
4.43—Glass bangles, glass beads, glass necklaces, etc.			
Hyderabad State	**89**	**85**	**4**
North Hyderabad Division ..	*11*	*9*	*2*
Parbhani ..	4	2	2
Nanded ..	1	1	..
Bhir	3	3	..
Osmanabad ..	3	3	..
South Hyderabad Division ..	*78*	*76*	*2*
Hyderabad ..	60	58	2
Mahbubnagar ..	10	10	..
Adilabad ..	1	1	..
Warangal ..	6	6	..
Nalgonda ..	1	1	..
4.44—Makers of other glass and crystal ware			
Hyderabad State..	**1,424**	**1,280**	**144**
South Hyderabad Division ..	*1,424*	*1,280*	*144*
Hyderabad ..	1,419	1,275	144
Adilabad ..	1	1	..
Medak ..	3	3	..
Nalgonda ..	1	1	..
4.40—Lime burners and makers of other miscellaneous non-metallic mineral products			
Hyderabad State	**1,627**	**1,400**	**227**
North Hyderabad Division ..	*392*	*335*	*57*
Aurangabad ..	83	80	3
Parbhani ..	69	54	15
Nanded ..	62	52	10
Bidar ..	77	63	14
Bhir ..	54	47	7
Osmanabad ..	47	39	8
South Hyderabad Division ..	*1,235*	*1,065*	*170*
Hyderabad ..	324	282	42
Mahbubnagar ..	85	76	9
Raichur ..	228	181	47
Gulbarga ..	83	65	18
Adilabad ..	98	71	27
Nizamabad ..	68	66	2
Medak ..	28	19	9
Karimnagar ..	66	64	2
Warangal ..	187	181	6
Nalgonda ..	68	60	8
4.5—RUBBER PRODUCTS			
Hyderabad State..	**75**	**75**	..
North Hyderabad Division ..	*1*	*1*	..
Aurangabad ..	1	1	..
South Hyderabad Division ..	*74*	*74*	..
Hyderabad ..	66	66	..
Mahbubnagar ..	1	1	..
Nizamabad ..	7	7	..
4.6—WOOD AND WOOD PRODUCTS OTHER THAN FURNITURE AND FIXTURES			
Hyderabad State..	**63,760**	**58,030**	**5,730**
North Hyderabad Division ..	*16,453*	*15,593*	*860*
Aurangabad ..	3,399	3,239	160
Parbhani ..	2,761	2,668	93
Nanded ..	2,884	2,732	152
Bidar ..	3,105	2,887	218
Bhir	2,214	2,077	137
Osmanabad ..	2,090	1,990	100

District Index of Non-Agricultural Occupations—(*Contd.*)

State and District (1)	Persons (2)	Males (3)	Females (4)
South Hyderabad Division ..	*47,307*	*42,437*	*4,870*
Hyderabad ..	6,172	5,369	803
Mahbubnagar ..	4,353	3,724	629
Raichur ..	2,765	2,320	445
Gulbarga ..	2,892	2,600	292
Adilabad ..	3,304	3,144	160
Nizamabad ..	2,989	2,512	477
Medak ..	3,004	2,689	315
Karimnagar ..	7,556	6,968	588
Warangal ..	7,411	6,858	553
Nalgonda ..	6,861	6,253	608
4.61—Sawyers			
Hyderabad State ..	**3,052**	**2,972**	**80**
North Hyderabad Division ..	*559*	*552*	*7*
Aurangabad ..	72	70	2
Parbhani ..	120	120	..
Nanded ..	79	78	1
Bidar ..	36	33	3
Bhir	105	104	1
Osmanabad ..	147	147	..
South Hyderabad Division ..	*2,493*	*2,420*	*73*
Hyderabad ..	217	187	30
Mahbubnagar ..	146	145	1
Raichur ..	64	64	..
Gulbarga ..	102	101	1
Adilabad ..	303	285	18
Nizamabad ..	132	130	2
Medak ..	148	148	..
Karimnagar ..	351	348	3
Warangal ..	816	798	18
Nalgonda ..	214	214	..
4.62—Carpenters, turners, and joiners			
Hyderabad State ..	**39,480**	**38,834**	**646**
North Hyderabad Division ..	*12,414*	*12,231*	*183*
Aurangabad ..	2,743	2,702	41
Parbhani ..	2,169	2,152	17
Nanded ..	2,068	2,039	29
Bidar ..	2,175	2,149	26
Bhir ..	1,659	1,628	31
Osmanabad ..	1,600	1,561	39
South Hyderabad Division ..	*27,066*	*26,603*	*463*
Hyderabad ..	4,157	4,122	35
Mahbubnagar ..	2,098	2,073	25
Raichur ..	1,496	1,458	38
Gulbarga ..	1,580	1,545	35
Adilabad ..	2,205	2,191	14
Nizamabad ..	1,540	1,518	22
Medak ..	1,625	1,585	40
Karimnagar ..	4,391	4,302	89
Warangal ..	3,992	3,903	89
Nalgonda ..	3,982	3,906	76
4.63—Veneer and plywood makers, match veneer and splint makers			
Hyderabad State ..	**5**	**5**	..
South Hyderabad Division ..	*5*	*5*	..
Hyderabad ..	5	5	..
4.64—Basket makers			
Hyderabad State ..	**11,663**	**9,212**	**2,451**
North Hyderabad Division ..	*1,984*	*1,575*	*409*
Aurangabad ..	302	239	63
Parbhani ..	204	183	21
Nanded ..	313	259	54
Bidar ..	590	455	135
Bhir	333	247	86
Osmanabad ..	242	192	50
South Hyderabad Division ..	*9,679*	*7,637*	*2,042*
Hyderabad ..	879	585	294
Mahbubnagar ..	1,366	1,016	350
Raichur ..	488	322	166
Gulbarga ..	452	321	131
Adilabad ..	123	103	20
Nizamabad ..	213	146	67
Medak ..	855	688	167
Karimnagar ..	1,752	1,570	182
Warangal ..	1,723	1,437	286
Nalgonda ..	1,828	1,449	379
4.60—Other industries of woody materials, including leaves but not including furniture or fixtures (Making of patroli, mats brooms etc.)			
Hyderabad State ..	**9,560**	**7,007**	**2,553**
North Hyderabad Division ..	*1,496*	*1,235*	*261*
Aurangabad ..	282	228	54
Parbhani ..	268	213	55
Nanded ..	424	356	68
Bidar ..	304	250	54
Bhir	117	98	19
Osmanabad ..	101	90	11
South Hyderabad Division ..	*8,064*	*5,772*	*2,292*
Hyderabad ..	914	470	444
Mahbubnagar ..	743	490	253
Raichur ..	717	476	241
Gulbarga ..	758	633	125
Adilabad ..	673	565	108

District Index of Non-Agricultural Occupations—(*Contd.*)

State and District (1)	Persons (2)	Males (3)	Females (4)
Nizamabad ..	1,104	718	386
Medak ..	376	268	108
Karimnagar ..	1,062	748	314
Warangal ..	880	720	160
Nalgonda ..	837	684	153
4.7—Furniture and fixtures. Manufacture of household, office, public building, professional and restaurant furniture; office and store fixtures, screens, shades, etc., regardless of material used			
Hyderabad State	**1,544**	**1,525**	**19**
North Hyderabad Division ..	*231*	*230*	*1*
Aurangabad ..	69	68	1
Parbhani ..	49	49	..
Nanded ..	30	30	..
Bidar ..	18	18	..
Bhir ..	23	23	..
Osmanabad ..	42	42	..
South Hyderabad Division ..	*1,313*	*1,295*	*18*
Hyderabad ..	642	633	9
Mahbubnagar ..	44	42	2
Raichur ..	44	44	..
Gulbarga ..	76	76	..
Adilabad ..	40	40	..
Nizamabad ..	62	62	..
Medak ..	11	11	..
Karimnagar ..	287	281	6
Warangal ..	48	48	..
Nalgonda ..	59	58	1
4.8—Paper and paper products. Manufacture of paper and paper board and articles of pulp, paper and paper board			
Hyderabad State ..	**2,716**	**2,558**	**158**
North Hyderabad Division ..	*4*	*3*	*1*
Aurangabad ..	3	2	1
Osmanabad ..	1	1	..
South Hyderabad Division ..	*2,712*	*2,555*	*157*
Hyderabad ..	285	245	40
Mahbubnagar ..	7	7	..
Adilabad ..	2,360	2,244	116
Nizamabad ..	3	3	..
Medak ..	44	43	1
Karimnagar ..	7	7	..
Warangal ..	5	5	..
Nalgonda ..	1	1	..
4.9—Printing and Allied Industries			
Hyderabad State ..	**3,105**	**3,063**	**42**
North Hyderabad Division ..	*170*	*166*	*4*
Aurangabad ..	74	72	2
Parbhani ..	29	27	2
Nanded ..	29	29	..
Bidar ..	11	11	..
Bhir ..	8	8	..
Osmanabad ..	19	19	..
South Hyderabad Division ..	*2,935*	*2,897*	*38*
Hyderabad ..	2,687	2,657	30
Mahbubnagar ..	11	11	..
Raichur ..	55	47	8
Gulbarga ..	48	48	..
Adilabad ..	4	4	..
Nizamabad ..	26	26	..
Medak ..	13	13	..
Karimnagar ..	8	8	..
Warangal ..	81	81	..
Nalgonda ..	2	2	..
4.91—Printers, Lithographers, Engravers			
Hyderabad State	**2,695**	**2,659**	**36**
North Hyderabad Division ..	*155*	*151*	*4*
Aurangabad ..	68	66	2
Parbhani ..	28	26	2
Nanded ..	29	29	..
Bidar ..	7	7	..
Bhir ..	4	4	..
Osmanabad ..	19	19	..
South Hyderabad Division ..	*2,540*	*2,508*	*32*
Hyderabad ..	2,318	2,293	25
Mahbubnagar ..	9	9	..
Raichur ..	50	43	7
Gulbarga ..	43	43	..
Adilabad ..	4	4	..
Nizamabad ..	25	25	..
Medak ..	10	10	..
Karimnagar ..	4	4	..
Warangal ..	75	75	..
Nalgonda ..	2	2	..
4.92—Bookbinders and stitchers			
Hyderabad State	**410**	**404**	**6**
North Hyderabad Division ..	*15*	*15*	..
Aurangabad ..	6	6	..
Parbhani ..	1	1	..
Bidar ..	4	4	..
Bhir	4	4	..

District Index of Non-Agricultural Occupations—(*Contd.*)

State and District	Persons	Males	Females
(1)	(2)	(3)	(4)
South Hyderabad Division ..	*395*	*389*	*6*
Hyderabad ..	369	364	5
Mahbubnagar ..	2	2	..
Raichur ..	5	4	1
Gulbarga ..	5	5	..
Nizamabad ..	1	1	..
Medak ..	3	3	..
Karimnagar ..	4	4	..
Warangal ..	6	6	..

DIVISION 5—CONSTRUCTION AND UTILITIES

Hyderabad State	**107,449**	**89,402**	**18,047**
North Hyderabad Division ..	*16,100*	*14,465*	*1,635*
Aurangabad ..	4,622	3,957	665
Parbhani ..	2,325	2,087	238
Nanded ..	2,143	1,983	160
Bidar ..	2,750	2,568	182
Bhir ..	2,043	1,861	182
Osmanabad ..	2,217	2,009	208
South Hyderabad Division ..	*91,349*	*74,937*	*16,412*
Hyderabad ..	29,951	23,536	6,415
Mahbubnagar ..	5,613	4,614	999
Raichur ..	19,485	14,758	4,727
Gulbarga ..	3,441	3,022	419
Adilabad ..	5,393	4,709	684
Nizamabad ..	3,667	3,262	405
Medak ..	2,157	1,926	231
Karimnagar ..	6,291	5,730	561
Warangal ..	8,148	7,297	851
Nalgonda ..	7,203	6,083	1,120

5.0—CONSTRUCTION AND MAINTENANCE OF WORKS OTHERWISE UNCLASSIFIED

Hyderabad State	**717**	**530**	**187**
North Hyderabad Division ..	*80*	*70*	*10*
Parbhani ..	80	70	10
South Hyderabad Division ..	*637*	*460*	*177*
Raichur ..	1	1	..
Nalgonda ..	636	459	177

5.1—CONSTRUCTION AND MAINTENANCE—BUILDINGS

Hyderabad State	**61,852**	**53,279**	**8,573**
North Hyderabad Division ..	*11,693*	*10,870*	*823*
Aurangabad ..	3,346	2,909	437
Parbhani ..	1,751	1,680	71
Nanded ..	1,615	1,548	67
Bidar ..	2,199	2,129	70
Bhir ..	1,328	1,255	73
Osmanabad ..	1,454	1,349	105
South Hyderabad Division ..	*50,159*	*42,409*	*7,750*
Hyderabad ..	20,633	16,423	4,210
Mahbubnagar ..	3,897	3,239	658
Raichur ..	3,031	2,415	616
Gulbarga ..	2,742	2,489	253
Adilabad ..	2,316	2,132	184
Nizamabad ..	1,696	1,562	134
Medak ..	1,349	1,277	72
Karimnagar ..	3,282	2,940	342
Warangal ..	6,365	5,798	567
Nalgonda ..	4,848	4,134	714

5.11—*Masons and bricklayers*

Hyderabad State	**29,660**	**28,161**	**1,499**
North Hyderabad Division ..	*7,255*	*7,100*	*155*
Aurangabad ..	1,229	1,186	43
Parbhani ..	1,288	1,251	37
Nanded ..	1,369	1,319	50
Bidar ..	1,846	1,835	11
Bhir ..	727	713	14
Osmanabad ..	796	796	..
South Hyderabad Division ..	*22,405*	*21,061*	*1,344*
Hyderabad ..	6,310	6,165	145
Mahbubnagar ..	1,729	1,629	100
Raichur ..	2,838	2,260	578
Gulbarga ..	2,194	2,081	113
Adilabad ..	331	331	..
Nizamabad ..	742	711	31
Medak ..	963	954	9
Karimnagar ..	1,855	1,852	3
Warangal ..	2,578	2,577	1
Nalgonda ..	2,865	2,501	364

5.12—*Stone-cutters and dressers*

Hyderabad State	**1,067**	**967**	**100**
North Hyderabad Division ..	*203*	*195*	*8*
Aurangabad ..	11	4	7
Parbhani ..	13	13	..
Nanded ..	4	4	..
Bidar ..	30	29	1
Bhir ..	12	12	..
Osmanabad ..	133	133	..
South Hyderabad Division ..	*864*	*772*	*92*
Hyderabad ..	633	559	74
Mahbubnagar ..	46	42	4

District Index of Non-Agricultural Occupations—(*Contd.*)

State and District	Persons	Males	Females
(1)	(2)	(3)	(4)
Gulbarga ..	4	4	..
Adilabad ..	22	21	1
Nizamabad ..	10	10	..
Karimnagar ..	8	8	..
Warangal ..	125	112	13
Nalgonda ..	16	16	..

5.13—*Painters and decorators of house*

Hyderabad State ..	**393**	**350**	**43**
South Hyderabad Division ..	*393*	*350*	*43*
Hyderabad ..	384	342	42
Raichur ..	1	..	1
Adilabad ..	1	1	..
Nizamabad ..	1	1	..
Karimnagar ..	3	3	..
Warangal ..	3	3	..

5.14—*Persons engaged in construction of building with bamboo or other materials*

Hyderabad State ..	**75**	**73**	**2**
South Hyderabad Division ..	*75*	*73*	*2*
Hyderabad ..	75	73	2

5.10—*Other persons engaged in the construction or maintenance of buildings other than buildings made of bamboo or similar materials*

Hyderabad State ..	**30,657**	**23,728**	**6,929**
North Hyderabad Division ..	*4,235*	*3,575*	*660*
Aurangabad ..	2,106	1,719	387
Parbhani ..	459	426	33
Nanded ..	242	225	17
Bidar ..	323	265	58
Bhir ..	589	530	59
Osmanabad ..	525	420	105
South Hyderabad Division ..	*26,422*	*20,153*	*6,269*
Hyderabad ..	13,231	9,284	3,947
Mahbubnagar ..	2,122	1,568	554
Raichur ..	192	155	37
Gulbarga ..	544	404	140
Adilabad ..	1,962	1,779	183
Nizamabad ..	943	840	103
Medak ..	386	323	63
Karimnagar ..	1,416	1,077	339
Warangal ..	3,650	3,106	544
Nalgonda ..	1,967	1,617	350

5.2—CONSTRUCTION AND MAINTENANCE—ROADS, BRIDGES AND OTHER TRANSPORT WORKS

Hyderabad State ..	**7,142**	**6,206**	**936**
North Hyderabad Division ..	*1,251*	*1,169*	*82*
Aurangabad ..	405	394	11
Parbhani ..	169	143	26
Nanded ..	173	158	15
Bidar ..	157	146	11
Bhir ..	119	104	15
Osmanabad ..	228	224	4
South Hyderabad Division ..	*5,891*	*5,037*	*854*
Hyderabad ..	1,268	895	373
Mahbubnagar ..	624	517	107
Raichur ..	664	594	70
Gulbarga ..	225	213	12
Adilabad ..	341	325	16
Nizamabad ..	618	500	118
Medak ..	376	332	44
Karimnagar ..	544	511	33
Warangal ..	600	567	33
Nalgonda ..	631	583	48

5.3—CONSTRUCTION AND MAINTENANCE—TELEGRAPH AND TELEPHONE LINES

Hyderabad State ..	**141**	**139**	**2**
North Hyderabad Division ..	*5*	*5*	..
Aurangabad ..	4	4	..
Bhir ..	1	1	..
South Hyderabad Division ..	*136*	*134*	*2*
Hyderabad ..	132	130	2
Warangal ..	4	4	..

5.4—CONSTRUCTION AND MAINTENANCE OPERATIONS—IRRIGATION AND OTHER AGRICULTURAL WORKS INCLUDING CONTOUR BUNDING, TERRACING AND LAND RECLAMATION OPERATIONS

Hyderabad State ..	**23,899**	**19,190**	**4,709**
North Hyderabad Division ..	*721*	*699*	*22*
Aurangabad ..	39	35	4
Parbhani ..	16	15	1
Nanded ..	72	71	1
Bidar ..	49	49	..
Bhir ..	397	383	14
Osmanabad ..	148	146	2
South Hyderabad Division ..	*23,178*	*18,491*	*4,687*
Hyderabad ..	563	537	26
Mahbubnagar ..	806	682	124
Raichur ..	15,308	11,437	3,871
Gulbarga ..	4	4	..
Adilabad ..	2,442	2,004	438

District Index of Non-Agricultural Occupations—(*Contd.*)

State and District	Persons	Males	Females
(1)	(2)	(3)	(4)
Nizamabad ..	750	719	31
Medak ..	203	180	23
Karimnagar ..	1,601	1,552	49
Warangal ..	552	529	23
Nalgonda ..	949	847	102
5.5—Works and Services-Electric Power and Gas supply			
Hyderabad State..	**3,579**	**3,520**	**59**
North Hyderabad Division ..	*167*	*167*	..
Aurangabad ..	121	121	.
Parbhani ..	1	1	..
Nanded ..	39	39	..
Bidar ..	1	1	..
Bhir	1	1	..
Osmanabad ..	4	4	..
South Hyderabad Division ..	*3,412*	*3,353*	*59*
Hyderabad ..	2,108	2,090	18
Mahbubnagar ..	41	40	1
Raichur ..	163	163	..
Gulbarga ..	52	52	..
Adilabad ..	48	46	2
Nizamabad ..	274	263	11
Medak ..	9	9	..
Karimnagar ..	592	565	27
Warangal ..	121	121	..
Nalgonda ..	4	4	..
5.51—Electric supply—generation and distribution			
Hyderabad State..	**3,579**	**3,520**	**59**
North Hyderabad Division ..	*167*	*167*	..
Aurangabad ..	121	121	..
Parbhani ..	1	1	..
Nanded ..	39	39	..
Bidar ..	1	1	..
Bhir	1	1	..
Osmanabad ..	4	4	..
South Hyderabad Division ..	*3,412*	*3,353*	*59*
Hyderabad ..	2,108	2,090	18
Mahbubnagar ..	41	40	1
Raichur ..	163	163	..
Gulbarga ..	52	52	..
Adilabad ..	48	46	2
Nizamabad ..	274	263	11
Medak ..	9	9	..
Karimnagar ..	592	565	27
Warangal ..	121	121	..
Nalgonda ..	4	4	..
5.52—Gas supply—generation and distribution			
Hyderabad State..	..	..	..

State and District	Persons	Males	Females
(1)	(2)	(3)	(4)
5.6—Works and Services-Domestic and Industrial water supply			
Hyderabad State..	**1,810**	**1,639**	**171**
North Hyderabad Division ..	*352*	*345*	*7*
Aurangabad ..	84	83	1
Parbhani ..	13	13	..
Nanded ..	22	22	..
Bidar ..	56	51	5
Bhir	12	12	..
Osmanabad ..	165	164	1
South Hyderabad Division ..	*1,458*	*1,294*	*164*
Hyderabad ..	1,085	993	92
Mahbubnagar ..	90	82	8
Raichur ..	18	18	..
Gulbarga ..	67	66	1
Adilabad ..	13	13	..
Nizamabad ..	63	50	13
Medak ..	7	7	..
Karimnagar ..	27	20	7
Warangal ..	53	40	13
Nalgonda ..	35	5	30
5.7—Sanitary Works and Services—Including scavengers			
Hyderabad State..	**8,309**	**4,899**	**3,410**
North Hyderabad Division ..	*1,831*	*1,140*	*691*
Aurangabad ..	623	411	212
Parbhani ..	295	165	130
Nanded ..	222	145	77
Bidar ..	288	192	96
Bhir	185	105	80
Osmanabad ..	218	122	96
South Hyderabad Division ..	*6,478*	*3,759*	*2,719*
Hyderabad ..	4,162	2,468	1,694
Mahbubnagar ..	155	54	101
Raichur ..	300	130	170
Gulbarga ..	351	198	153
Adilabad ..	233	189	44
Nizamabad ..	266	168	98
Medak ..	213	121	92
Karimnagar ..	245	142	103
Warangal ..	453	238	215
Nalgonda ..	100	51	49
DIVISION 6-COMMERCE			
Hyderabad State..	**252,127**	**227,273**	**24,854**
North Hyderabad Division ..	*62,591*	*59,430*	*3,161*
Aurangabad ..	12,267	11,523	744
Parbhani ..	11,922	11,401	521

District Index of Non-Agricultural Occupations—(*Contd.*)

State and District	Persons	Males	Females
(1)	(2)	(3)	(4)
Nanded ..	11,535	11,024	511
Bidar ..	13,218	12,563	655
Bhir	6,234	5,936	298
Osmanabad ..	7,415	6,983	432
South Hyderabad Division ..	*189,536*	*167,843*	*21,693*
Hyderabad ..	67,290	59,564	7,726
Mahbubnagar ..	15,806	13,864	1,942
Raichur ..	12,497	10,579	1,918
Gulbarga ..	14,385	12,888	1,497
Adilabad ..	6,680	6,151	529
Nizamabad ..	10,581	9,454	1,127
Medak ..	11,954	10,717	1,237
Karimnagar ..	13,190	12,238	952
Warangal ..	17,668	16,072	1,596
Nalgonda ..	19,485	16,316	3,169
6.0 Retail trade otherwise unclassified			
Hyderabad State..	**52,527**	**47,528**	**4,999**
North Hyderabad Division ...	*10,313*	*9,636*	*677*
Aurangabad ..	2,202	2,077	125
Parbhani ..	2,442	2,315	127
Nanded ..	1,722	1,610	112
Bidar ..	1,009	1,760	149
Bhir	1,085	1,005	80
Osmanabad ..	953	869	84
South Hyderabad Division ..	*42,214*	*37,892*	*4,322*
Hyderabad ..	16,729	15,568	1,161
Mahbubnagar ..	4,173	3,580	593
Raichur ..	1,154	1,008	146
Gulbarga ..	2,184	1,954	230
Adilabad ..	973	867	106
Nizamabad ..	2,295	2,016	279
Medak ..	2,867	2,549	318
Karimnagar ..	3,275	2,910	365
Warangal ..	3,360	3,013	347
Nalgonda ..	5,204	4,427	777
6.01 Hawkers and Street Vendors otherwise unclassified			
Hyderabad State..	**2,006**	**1,667**	**339**
North Hyderabad Division ..	*95*	*88*	*7*
Aurangabad ..	33	30	3
Parbhani ..	11	11	..
Nanded ..	13	13	..
Bidar ..	7	6	1
Bhir	11	11	..
Osmanabad ..	20	17	3
South Hyderabad Division ..	*1,911*	*1,579*	*332*
Hyderabad ..	966	780	186
Mahbubnagar ..	43	41	2
Raichur ..	179	152	27
Gulbarga ..	176	164	12
Adilabad ..	27	22	5
Nizamabad ..	86	68	18
Medak ..	76	56	20
Karimnagar ..	97	85	12
Warangal ..	160	124	36
Nalgonda ..	101	87	14
6.02—Dealers in drugs and other chemical stores			
Hyderabad State..	**3,713**	**3,365**	**348**
North Hyderabad Division ..	*886*	*789*	*97*
Aurangabad ..	255	231	24
Parbhani ..	204	184	20
Nanded ..	84	71	13
Bidar ..	167	154	13
Bhir	116	103	13
Osmanabad ..	60	46	14
South Hyderabad Division ..	*2,827*	*2,576*	*251*
Hyderabad ..	1,209	1,167	42
Mahbubnagar ..	193	145	48
Raichur ..	116	105	11
Gulbarga ..	195	167	28
Adilabad ..	121	107	14
Nizamabad ..	172	155	17
Medak ..	220	197	23
Karimnagar ..	264	239	25
Warangal ..	202	178	24
Nalgonda ..	135	116	19
Dealers in drugs			
Hyderabad State..	**1,289**	**1,214**	**75**
North Hyderabad Division ..	*323*	*291*	*29*
Aurangabad ..	93	84	9
Parbhani ..	50	49	1
Nanded ..	66	53	13
Bidar ..	74	70	4
Bhir	6	6	..
Osmanabad ..	34	32	2
South Hyderabad Division ..	*966*	*920*	*46*
Hyderabad ..	643	624	19
Mahbubnagar ..	20	19	1
Raichur ..	29	29	..
Gulbarga ..	60	55	5
Adilabad ..	30	27	3
Nizamabad ..	22	20	2
Medak ..	36	31	5
Karimnagar ..	53	45	8
Warangal ..	47	47	..
Nalgonda ..	26	23	3

District Index of Non-Agricultural Occupations—(*Contd.*)

State and District	Persons	Males	Females
(1)	(2)	(3)	(4)
Other chemical stores			
Hyderabad State..	**2,424**	**2,151**	**273**
North Hyderabad Division ..	*563*	*495*	*68*
Aurangabad ..	162	147	15
Parbhani ..	154	135	19
Nanded ..	18	18	..
Bidar ..	93	84	9
Bhir	110	97	13
Osmanabad ..	26	14	12
South Hyderabad Division ..	*1,861*	*1,656*	*205*
Hyderabad ..	566	543	23
Mahbubnagar ..	178	126	47
Raichur ..	87	76	11
Gulbarga ..	135	112	23
Adilabad ..	91	80	11
Nizamabad ..	150	135	15
Medak ..	184	166	18
Karimnagar ..	211	194	17
Warangal ..	155	131	24
Nalgonda ..	109	93	16
6.03—Publishers, Booksellers and Stationers			
Hyderabad State..	**1,807**	**1,741**	**66**
North Hyderabad Division ..	*581*	*573*	*8*
Aurangabad ..	156	155	1
Parbhani ..	46	46	..
Nanded ..	80	80	..
Bidar ..	86	85	1
Bhir	76	76	..
Osmanabad ..	137	131	6
South Hyderabad Division ..	*1,226*	*1,168*	*58*
Hyderabad ..	762	740	22
Mahbubnagar ..	26	26	..
Raichur ..	194	180	14
Gulbarga ..	104	93	11
Adilabad ..	9	8	1
Nizamabad ..	21	19	2
Medak ..	6	6	..
Karimnagar ..	7	7	..
Warangal ..	66	66	..
Nalgonda ..	31	23	8
6.00—General Storekeepers, shopkeepers and persons employed in shops otherwise unclassified			
Hyderabad State..	**45,001**	**40,755**	**4,246**
North Hyderabad Division ..	*8,751*	*8,186*	*565*
Aurangabad ..	1,758	1,661	97
Parbhani ..	2,181	2,074	107
Nanded ..	1,545	1,446	99
Bidar ..	1,649	1,515	134
Bhir	882	815	67
Osmanabad ..	736	675	61
South Hyderabad Division ..	*36,250*	*32,569*	*3,681*
Hyderabad ..	18,792	12,881	911
Mahbubnagar ..	8,911	3,368	543
Raichur ..	665	571	94
Gulbarga ..	1,709	1,530	179
Adilabad ..	816	730	86
Nizamabad ..	2,016	1,774	242
Medak ..	2,565	2,290	275
Karimnagar ..	2,907	2,579	328
Warangal ..	2,932	2,645	287
Nalgonda ..	4,937	4,201	736
Cycle Taxi			
Hyderabad State..	**3,280**	**3,257**	**23**
North Hyderabad Division ..	*414*	*410*	*4*
Aurangabad ..	175	171	4
Parbhani ..	54	54	..
Nanded ..	41	41	..
Bidar ..	80	80	..
Bhir	15	15	..
Osmanabad ..	49	49	..
South Hyderabad Division ..	*2,866*	*2,847*	*19*
Hyderabad ..	1,941	1,931	10
Mahbubnagar ..	76	75	1
Raichur ..	77	74	3
Gulbarga ..	65	64	1
Adilabad ..	40	38	2
Nizamabad ..	216	215	1
Medak ..	78	77	1
Karimnagar ..	113	113	..
Warangal ..	190	190	..
Nalgonda ..	70	70	..
Retail dealers in bangles			
Hyderabad State..	**6,176**	**5,378**	**798**
North Hyderabad Division ..	*2,195*	*1,957*	*238*
Aurangabad ..	563	520	43
Parbhani ..	322	290	32
Nanded ..	423	386	37
Bidar ..	369	317	52
Bhir	299	258	41
Osmanabad ..	219	186	33
South Hyderabad Division ..	*3,981*	*3,421*	*560*
Hyderabad ..	832	737	95
Mahbubnagar ..	556	470	86

District Index of Non-Agricultural Occupations—(*Contd.*)

State and District	Persons	Males	Females
(1)	(2)	(3)	(4)
Raichur ..	275	211	64
Gulbarga ..	469	363	106
Adilabad ..	138	116	22
Nizamabad ..	233	218	15
Medak ..	264	239	25
Karimnagar ..	241	195	46
Warangal ..	373	339	34
Nalgonda ..	600	533	67
Gold and Silver shops			
Hyderabad State..	**1,820**	**1,788**	**32**
North Hyderabad Division ..	*254*	*251*	*3*
Aurangabad ..	124	123	1
Parbhani ..	25	23	2
Nanded ..	82	82	..
Bidar ..	13	13	..
Bhir	7	7	..
Osmanabad ..	3	3	..
South Hyderabad Division ..	*1,566*	*1,537*	*29*
Hyderabad ..	991	976	15
Mahbubnagar ..	20	19	1
Raichur ..	41	40	1
Gulbarga ..	149	149	..
Adilabad ..	39	39	..
Nizamabad ..	85	85	..
Medak ..	25	24	1
Karimnagar ..	49	49	..
Warangal ..	129	122	7
Nalgonda ..	38	34	4
Retail dealers in sewing machines, electric goods, petromax lamps and machinery including agricultural implements			
Hyderabad State..	**518**	**507**	**11**
North Hyderabad Division ..	*15*	*14*	*1*
Aurangabad ..	13	13	..
Parbhani ..	7	7	..
Nanded ..	14	13	1
Bidar ..	5	5	..
Bhir	3	3	..
Osmanabad ..	3	3	..
South Hyderabad Division ..	*473*	*463*	*10*
Hyderabad ..	410	402	8
Raichur ..	22	21	1
Gulbarga ..	9	9	..
Nizamabad ..	6	5	1
Karimnagar ..	8	8	..
Warangal ..	18	18	..
Dealers in hardware, iron safes, trunks, etc.			
Hyderabad State..	**1,385**	**1,374**	**11**
North Hyderabad Division ..	*210*	*209*	*1*
Aurangabad ..	92	91	1
Parbhani ..	47	47	..
Nanded ..	33	33	..
Bidar ..	10	10	..
Bhir	14	14	..
Osmanabad ..	14	14	..
South Hyderabad Division ..	*1,175*	*1,165*	*10*
Hyderabad ..	847	838	9
Mahbubnagar ..	43	43	..
Raichur ..	22	22	..
Gulbarga ..	37	37	..
Adilabad ..	5	5	..
Nizamabad ..	48	47	1
Medak ..	15	15	..
Karimnagar ..	15	15	..
Warangal ..	100	100	..
Nalgonda ..	43	43	..
Retail trade in brassware and other utensils including earthenware			
Hyderabad State..	**2,265**	**2,030**	**235**
North Hyderabad Division ..	*652*	*559*	*93*
Aurangabad ..	81	74	7
Parbhani ..	122	92	30
Nanded ..	42	41	1
Bidar ..	166	137	29
Bhir	121	114	7
Osmanabad ..	120	101	19
South Hyderabad Division ..	*1,613*	*1,471*	*142*
Hyderabad ..	634	550	84
Mahbubnagar ..	28	28	..
Raichur ..	10	9	1
Gulbarga ..	87	83	4
Adilabad ..	129	118	11
Nizamabad ..	55	52	3
Medak ..	245	238	7
Karimnagar ..	57	55	2
Warangal ..	224	220	4
Nalgonda ..	144	118	26
Retail trade in building and construction materials and sanitaryware			
Hyderabad State..	**272**	**265**	**7**
North Hyderabad Division ..	*49*	*47*	*2*
Aurangabad ..	8	7	1
Parbhani ..	3	3	..
Nanded ..	8	8	..
Bidar ..	13	12	1

District Index of Non-Agricultural Occupations—(*Contd.*)

State and District (1)	Persons (2)	Males (3)	Females (4)
Bhir	17	17	..
Osmanabad ..	..	..	..
South Hyderabad Division ..	*223*	*218*	*5*
Hyderabad ..	110	107	3
Mahbubnagar ..	12	12	..
Raichur ..	18	18	..
Gulbarga ..	44	43	1
Nizamabad ..	8	8	..
Medak ..	4	4	..
Karimnagar ..	2	2	..
Warangal ..	21	20	1
Nalgonda ..	4	4	..

Retail trade in crokery and cutlery, watches, optical goods, toys, sports goods, mirrors, musical instruments, etc.

Hyderabad State ..	**1,566**	**1,487**	**79**
North Hyderabad Division ..	*544*	*524*	*20*
Aurangabad ..	141	133	8
Parbhani ..	218	215	3
Nanded ..	105	102	3
Bidar ..	29	27	2
Bhir	43	39	4
Osmanabad ..	8	8	..
South Hyderabad Division ..	*1,022*	*963*	*59*
Hyderabad ..	838	801	37
Mahbubnagar ..	12	12	..
Raichur ..	12	12	..
Gulbarga ..	12	12	..
Adilabad ..	13	13	..
Nizamabad ..	41	31	10
Medak ..	30	20	10
Karimnagar ..	10	10	..
Warangal ..	42	40	2
Nalgonda ..	12	12	..

Retail trade in cattle

Hyderabad State ..	**2,948**	**2,904**	**44**
North Hyderabad Division ..	*1,819*	*1,795*	*24*
Aurangabad ..	290	284	6
Parbhani ..	719	707	12
Nanded ..	164	163	1
Bidar ..	398	397	1
Bhir	172	168	4
Osmanabad ..	76	76	..
South Hyderabad Division ..	*1,129*	*1,109*	*20*
Hyderabad ..	257	250	7
Mahbubnagar ..	82	79	3
Raichur ..	46	46	..
Gulbarga ..	69	68	1
Adilabad ..	31	31	..
Nizamabad ..	81	78	3
Medak ..	129	129	..
Karimnagar ..	142	141	1
Warangal ..	47	44	3
Nalgonda ..	245	243	2

General storekeepers, manyari merchants and other miscellaneous shopkeepers

Hyderabad State ..	**24,771**	**21,765**	**3,006**
North Hyderabad Division ..	*2,569*	*2,390*	*179*
Aurangabad ..	271	245	26
Parbhani ..	664	636	28
Nanded ..	633	577	56
Bidar ..	566	517	49
Bhir	191	180	11
Osmanabad ..	244	235	9
South Hyderabad Division ..	*22,202*	*19,375*	*2,827*
Hyderabad ..	6,932	6,289	643
Mahbubnagar ..	3,082	2,630	452
Raichur ..	142	118	24
Gulbarga ..	768	702	66
Adilabad ..	421	370	51
Nizamabad ..	1,243	1,035	208
Medak ..	1,775	1,544	231
Karimnagar ..	2,270	1,991	279
Warangal ..	1,788	1,552	236
Nalgonda ..	3,781	3,144	637

6.1—RETAIL TRADE IN FOODSTUFFS (INCLUDING BEVERAGES AND NARCOTICS)

Hyderabad State ..	**135,753**	**118,385**	**17,368**
North Hyderabad Division ..	*33,849*	*31,843*	*2,006*
Aurangabad ..	6,989	6,475	514
Parbhani ..	5,786	5,480	306
Nanded ..	6,447	6,119	328
Bidar ..	7,626	7,195	431
Bhir	3,468	3,291	177
Osmanabad ..	3,533	3,283	250
South Hyderabad Division ..	*101,904*	*86,542*	*15,362*
Hyderabad ..	33,757	27,983	5,774
Mahbubnagar ..	7,940	6,782	1,158
Raichur ..	8,211	6,617	1,594
Gulbarga ..	7,767	6,672	1,095
Adilabad ..	4,367	3,997	370
Nizamabad ..	5,348	4,634	714
Medak ..	6,319	5,499	820
Karimnagar ..	7,347	6,829	518
Warangal ..	10,056	8,916	1,140
Nalgonda ..	10,792	8,613	2,179

District Index of Non-Agricultural Occupations—(*Contd.*)

State and District (1)	Persons (2)	Males (3)	Females (4)
6.11—Retail dealers in grain and pulses; sweetmeats, sugar and spices, dairy products, eggs and poultry; animals for food; fodders for animals; other foodstuffs, vegetables and fruits			
Hyderabad State ..	**109,828**	**96,872**	**12,956**
North Hyderabad Division ..	*30,182*	*28,411*	*1,771*
Aurangabad ..	6,219	5,739	480
Parbhani ..	5,247	4,953	294
Nanded ..	5,973	5,678	295
Bidar ..	6,722	6,355	367
Bhir	3,074	2,917	157
Osmanabad ..	2,947	2,769	178
South Hyderabad Division ..	*79,646*	*68,461*	*11,185*
Hyderabad ..	22,850	18,513	4,337
Mahbubnagar ..	6,808	5,977	831
Raichur ..	7,000	5636	1,364
Gulbarga ..	6,640	5,749	891
Adilabad ..	3,715	3,394	321
Nizamabad ..	4,213	3,705	508
Medak ..	5,462	4,842	620
Karimnagar ..	6,504	6,059	445
Warangal ..	8,544	7,574	970
Nalgonda ..	7,910	7,012	898

Kirana and Ration shops

Hyderabad State ..	**60,114**	**55,314**	**4,800**
North Hyderabad Division ..	*16,143*	*15,847*	*596*
Aurangabad ..	3,100	2,988	112
Parbhani ..	3,126	3,036	90
Nanded ..	3,304	3,164	140
Bidar ..	3,292	3,154	138
Bhir	1,824	1,765	59
Osmanabad ..	1,797	1,740	57
South Hyderabad Division ..	*43,671*	*39,467*	*4,204*
Hyderabad ..	8,491	7,783	708
Mahbubnagar ..	5,536	5,004	532
Raichur ..	3,683	3,101	582
Gulbarga ..	3,916	3,520	396
Adilabad ..	2,708	2,492	216
Nizamabad ..	1,927	1,754	173
Medak ..	2,521	2,253	268
Karimnagar ..	5,270	4,932	338
Warangal ..	5,324	4,810	514
Nalgonda ..	4,295	3,818	477

Retail trade in vegetables and fruits

Hyderabad State ..	**12,882**	**8,892**	**3,990**
North Hyderabad Division ..	*3,568*	*3,034*	*534*
Aurangabad ..	873	686	187
Parbhani ..	770	695	75
Nanded ..	537	480	57
Bidar ..	789	674	115
Bhir	305	255	50
Osmanabad ..	294	244	50
South Hyderabad Division ..	*9,314*	*5,858*	*3,456*
Hyderabad ..	5,159	2,851	2,308
Mahbubnagar ..	210	113	97
Raichur ..	738	442	296
Gulbarga ..	771	508	263
Adilabad ..	230	185	45
Nizamabad ..	381	291	90
Medak ..	231	169	62
Karimnagar ..	555	494	61
Warangal ..	594	464	130
Nalgonda ..	454	341	104

Retail trade in mutton, fowls and eggs, fish, sheep and goat etc.

Hyderabad State ..	**7,032**	**6,570**	**462**
North Hyderabad Division ..	*1,209*	*1,179*	*30*
Aurangabad ..	268	257	11
Parbhani ..	168	165	3
Nanded ..	267	263	4
Bidar ..	237	230	7
Bhir	121	118	3
Osmanabad ..	148	146	2
South Hyderabad Division ..	*5,823*	*5,391*	*432*
Hyderabad ..	2,990	2,788	202
Mahbubnagar ..	393	372	21
Raichur ..	308	281	27
Gulbarga ..	208	184	24
Adilabad ..	106	101	5
Nizamabad ..	479	445	34
Medak ..	257	234	23
Karimnagar ..	76	71	5
Warangal ..	439	405	34
Nalgonda ..	567	510	57

Retail trade exclusively in grains, pulses and commodities like tamarind, chillies, etc.

Hyderabad State ..	**3,468**	**3,255**	**213**
North Hyderabad Division ..	*762*	*711*	*51*
Aurangabad ..	155	144	11
Parbhani ..	75	75	..
Nanded ..	82	77	5
Bidar ..	402	369	33
Bhir	12	11	1
Osmanabad ..	36	35	1

District Index of Non-Agricultural Occupations—(*Contd.*)

State and District (1)	Persons (2)	Males (3)	Females (4)
South Hyderabad Division ..	*2,706*	*2,544*	*162*
Hyderabad ..	235	225	10
Mahbubnagar ..	208	208	..
Raichur ..	311	258	53
Gulbarga ..	266	221	45
Adilabad ..	158	158	..
Nizamabad ..	143	137	6
Medak ..	377	368	9
Karimnagar ..	231	231	..
Warangal ..	776	737	39
Nalgonda ..	1	1	..
Retail trade in oil, oilseeds and ghee			
Hyderabad State ..	**2,408**	**2,146**	**262**
North Hyderabad Division ..	*1,038*	*932*	*106*
Aurangabad ..	385	336	49
Parbhani ..	202	191	11
Nanded ..	97	77	20
Bidar ..	157	151	6
Bhir ..	131	116	15
Osmanabad ..	66	61	5
South Hyderabad Division ..	*1,370*	*1,214*	*156*
Hyderabad ..	659	596	63
Mahbubnagar ..	19	19	..
Raichur ..	105	92	13
Gulbarga ..	175	148	27
Adilabad ..	29	22	7
Nizamabad ..	69	55	14
Medak ..	29	29	..
Karimnagar ..	76	60	16
Warangal ..	117	107	10
Nalgonda ..	92	86	6
Retail trade in other foodstuffs and fodder for animals			
Hyderabad State ..	**23,924**	**20,695**	**3,229**
North Hyderabad Division ..	*7,162*	*6,708*	*454*
Aurangabad ..	1,438	1,328	110
Parbhani ..	906	791	115
Nanded ..	1,686	1,617	69
Bidar ..	1,845	1,777	68
Bhir ..	681	652	29
Osmanabad ..	606	543	63
South Hyderabad Division ..	*16,762*	*13,987*	*2,775*
Hyderabad ..	5,316	4,270	1,046
Mahbubnagar ..	442	261	181
Raichur ..	1,855	1,462	393
Gulbarga ..	1,304	1,168	136
Adilabad ..	484	436	48
Nizamabad ..	1,214	1,023	191
Medak ..	2,047	1,789	258
Karimnagar ..	296	271	25
Warangal ..	1,294	1,051	243
Nalgonda ..	2,510	2,256	254

6.12—Vendors of wine, liquors, aerated waters and ice in shops

Hyderabad State ..	**10,186**	**8,317**	**1,869**
North Hyderabad Division ..	*962*	*932*	*30*
Aurangabad ..	171	168	3
Parbhani ..	116	116	..
Nanded ..	198	193	5
Bidar ..	340	323	17
Bhir ..	54	52	2
Osmanabad ..	83	80	3
South Hyderabad Division ..	*9,224*	*7,385*	*1,839*
Hyderabad ..	2,966	2,849	117
Mahbubnagar ..	472	372	100
Raichur ..	413	363	50
Gulbarga ..	275	237	38
Adilabad ..	297	288	9
Nizamabad ..	514	428	86
Medak ..	468	386	82
Karimnagar ..	469	421	48
Warangal ..	754	661	93
Nalgonda ..	2,596	1,380	1,216

6.13—Retail dealers in tobacco, opium and ganja

Hyderabad State ..	**1,212**	**1,112**	**100**
North Hyderabad Division ..	*425*	*408*	*17*
Aurangabad ..	92	84	8
Parbhani ..	129	127	2
Nanded ..	26	24	2
Bidar ..	74	73	1
Bhir ..	51	49	2
Osmanabad ..	53	51	2
South Hyderabad Division ..	*787*	*704*	*83*
Hyderabad ..	264	244	20
Mahbubnagar ..	73	66	7
Raichur ..	47	42	5
Gulbarga ..	74	49	25
Adilabad ..	47	40	7
Nizamabad ..	61	56	5
Medak ..	35	31	4
Karimnagar ..	25	24	1
Warangal ..	121	117	4
Nalgonda ..	40	35	5

6.14—Hawkers and street-vendors of drink and foodstuffs

Hyderabad State ..	**4,565**	**3,617**	**948**

District Index of Non-Agricultural Occupations—(*Contd.*)

State and District (1)	Persons (2)	Males (3)	Females (4)
North Hyderabad Division ..	*92*	*86*	*6*
Aurangabad ..	43	42	1
Parbhani ..	24	23	1
Nanded ..	17	13	4
Bidar ..	6	6	..
Bhir ..	2	2	..
South Hyderabad Division ..	*4,473*	*3,531*	*942*
Hyderabad ..	4,288	3,393	895
Mahbubnagar ..	40	18	22
Raichur ..	4	3	1
Gulbarga ..	14	13	1
Adilabad ..	5	5	..
Nizamabad ..	28	23	5
Medak ..	17	13	4
Warangal ..	86	32	4
Nalgonda ..	41	31	10

6.15—Retail dealers in pan, bidis and cigarettes

Hyderabad State ..	**9,962**	**8,467**	**1,495**
North Hyderabad Division ..	*2,188*	*2,006*	*182*
Aurangabad ..	404	442	22
Parbhani ..	270	261	9
Nanded ..	233	211	22
Bidar ..	484	438	46
Bhir ..	287	271	16
Osmanabad ..	450	383	67
South Hyderabad Division ..	*7,774*	*6,461*	*1,313*
Hyderabad ..	3,389	2,984	405
Mahbubnagar ..	547	349	198
Raichur ..	747	573	174
Gulbarga ..	764	624	140
Adilabad ..	303	270	33
Nizamabad ..	532	422	110
Medak ..	337	227	110
Karimnagar ..	349	325	24
Warangal ..	601	532	69
Nalgonda ..	205	155	50

6. 2—Retail trade in fuel (including petrol)

Hyderabad State ..	**4,811**	**4,218**	**593**
North Hyderabad Division ..	*836*	*737*	*99*
Aurangabad ..	310	257	53
Parbhani ..	145	117	28
Nanded ..	114	105	9
Bidar ..	96	96	..
Bhir ..	82	77	5
Osmanabad ..	89	85	4
South Hyderabad Division ..	*3,975*	*3,481*	*494*
Hyderabad ..	2,381	2,089	292
Mahbubnagar ..	101	87	14
Raichur ..	182	145	37
Gulbarga ..	264	225	39
Adilabad ..	122	93	29
Nizamabad ..	379	354	25
Medak ..	89	82	7
Karimnagar ..	61	54	7
Warangal ..	258	230	28
Nalgonda ..	138	122	16

6.21—Petroleum distributors

Hyderabad State ..	**443**	**440**	**3**
North Hyderabad Division ..	*65*	*65*	..
Aurangabad ..	39	39	..
Parbhani ..	5	5	..
Nanded ..	1	1	..
Bidar ..	10	10	..
Bhir ..	5	5	..
Osmanabad ..	5	5	..
South Hyderabad Division ..	*378*	*375*	*3*
Hyderabad ..	260	260	..
Mahbubnagar ..	5	5	..
Raichur ..	15	15	..
Gulbarga ..	25	23	2
Adilabad ..	9	8	1
Nizamabad ..	16	16	..
Medak ..	8	8	..
Karimnagar ..	2	2	..
Warangal ..	34	34	..
Nalgonda ..	4	4	..

6.20—Retail dealers (including hawkers and street-vendors) in firewood, charcoal, coal, cow dung and all other fuel except petroleum

Hyderabad State ..	**4,368**	**3,778**	**590**
North Hyderabad Division ..	*771*	*672*	*99*
Aurangabad ..	271	218	53
Parbhani ..	140	112	28
Nanded ..	113	104	9
Bidar ..	86	86	..
Bhir ..	77	72	5
Osmanabad ..	84	80	4
South Hyderabad Division ..	*3,597*	*3,106*	*491*
Hyderabad ..	2,121	1,829	292
Mahbubnagar ..	96	82	14
Raichur ..	167	130	37

District Index of Non-Agricultural Occupations—(*Contd.*)

State and District	Persons	Males	Females
(1)	(2)	(3)	(4)
Gulbarga ..	239	202	37
Adilabad ..	113	85	28
Nizamabad ..	363	338	25
Medak ..	81	74	7
Karimnagar ..	59	52	7
Warangal ..	224	196	28
Nalgonda ..	134	118	16

6.3—Retail trade in textile and leather goods

Retail trade (including hawkers and street vendors) in piece goods, wool, cotton, silk, hair, wearing apparel, made-up textile goods, skin, leather, furs, feathers, etc.

Hyderabad State	**25,573**	**24,984**	**589**
North Hyderabad Division ..	*7,770*	*7,642*	*128*
Aurangabad ..	1,355	1,333	22
Parbhani ..	1,641	1,617	24
Nanded ..	1,528	1,512	16
Bidar ..	1,530	1,488	42
Bhir	828	817	11
Osmanabad ..	888	875	13
South Hyderabad Division ..	*17,803*	*17,342*	*461*
Hyderabad ..	6,355	6,217	138
Mahbubnagar ..	1,459	1,414	45
Raichur ..	1,079	1,044	35
Gulbarga ..	1,630	1,586	44
Adilabad ..	520	516	4
Nizamabad ..	1,236	1,199	37
Medak ..	1,563	1,514	49
Karimnagar ..	945	931	14
Warangal ..	1,735	1,706	29
Nalgonda ..	1,281	1,215	66

Retail trade in cloth and piece goods (cotton and silk) and yarn

Hyderabad State	**21,034**	**20,587**	**447**
North Hyderabad Division ..	*6,795*	*6,700*	*95*
Aurangabad ..	1,196	1,178	18
Parbhani ..	1,546	1,527	19
Nanded ..	1,419	1,406	13
Bidar ..	1,084	1,062	22
Bhir	746	736	10
Osmanabad ..	804	791	13
South Hyderabad Division ..	*14,239*	*13,887*	*352*
Hyderabad ..	5,166	5,062	104
Mahbubnagar ..	1,241	1,201	40
Raichur ..	882	857	25
Gulbarga ..	1,411	1,378	33
Adilabad ..	474	471	3
Nizamabad ..	1,024	994	30
Medak ..	1,003	969	34
Karimnagar ..	820	809	11
Warangal ..	1,394	1,371	23
Nalgonda ..	824	775	49

State and District	Persons	Males	Females
(1)	(2)	(3)	(4)

Retail trade in wearing apparel, kambal and other made-up textile goods including carpets, newar, tape and rope

Hyderabad State	**1,228**	**1,189**	**39**
North Hyderabad Division ..	*291*	*284*	*7*
Aurangabad ..	47	46	1
Parbhani ..	50	49	1
Nanded ..	37	35	2
Bidar ..	86	83	3
Bhir	48	48	..
Osmanabad ..	23	23	..
South Hyderabad Division ..	*937*	*905*	*32*
Hyderabad ..	431	422	9
Mahbubnagar ..	50	49	1
Raichur ..	67	61	6
Gulbarga ..	85	78	7
Adilabad ..	6	6	..
Nizamabad ..	32	30	2
Medak ..	52	51	1
Karimnagar ..	24	24	..
Warangal ..	80	79	1
Nalgonda ..	110	105	5

Retail trade in leather and leather goods including footwear

Hyderabad State	**3,311**	**3,208**	**103**
North Hyderabad Division ..	*684*	*658*	*26*
Aurangabad ..	112	109	3
Parbhani ..	45	41	4
Nanded ..	72	71	1
Bidar ..	360	343	17
Bhir	34	33	1
Osmanabad ..	61	60	..
South Hyderabad Division ..	*2,627*	*2,550*	*77*
Hyderabad ..	758	733	25
Mahbubnagar ..	168	164	4
Raichur ..	130	126	4
Gulbarga ..	134	130	4
Adilabad ..	40	39	1
Nizamabad ..	180	175	5
Medak ..	508	494	14
Karimnagar ..	101	98	3
Warangal ..	261	256	5
Nalgonda ..	347	335	12

6.4—Wholesale trade in foodstuffs

Wholesale dealers in grains and pulses, sweetmeats, sugar and spices ; dairy products, eggs and poultry, animal for food, fodder for animals, other foodstuffs, wholesale dealers in tobacco, opium and ganja

Hyderabad State	**21,169**	**20,367**	**802**

District Index of Non-Agricultural Occupations—(*Contd.*)

State and District	Persons	Males	Females
(1)	(2)	(3)	(4)
North Hyderabad Division ..	*7,582*	*7,388*	*194*
Aurangabad ..	1,010	987	23
Parbhani ..	1,530	1,502	28
Nanded ..	1,201	1,172	29
Bidar ..	1,575	1,553	22
Bhir	581	563	18
Osmanabad	1,685	1,611	74
South Hyderabad Division ..	*13,587*	*12,979*	*608*
Hyderabad ..	2,954	2,765	189
Mahbubnagar ..	1,576	1,465	111
Raichur ..	1,375	1,299	76
Gulbarga ..	1,897	1,860	37
Adilabad ..	418	416	2
Nizamabad ..	800	743	57
Medak ..	844	821	23
Karimnagar ..	1,005	990	15
Warangal ..	1,552	1,528	24
Nalgonda ..	1,166	1,091	75

6.5—Wholesale trade in commodities other than foodstuffs

Hyderabad State ..	**5,146**	**4,998**	**148**
North Hyderabad Division ..	*691*	*687*	*7*
Aurangabad ..	117	117	..
Parbhani ..	88	88	..
Nanded ..	214	208	6
Bidar ..	207	207	..
Bhir	26	25	1
Osmanabad ..	42	42	..
South Hyderabad Division ..	*4,452*	*4,311*	*141*
Hyderabad ..	2,057	2,005	52
Mahbubnagar ..	271	270	1
Raichur ..	147	142	5
Gulbarga ..	377	346	31
Adilabad ..	146	145	1
Nizamabad ..	227	224	3
Medak ..	105	104	1
Karimnagar ..	350	340	10
Warangal ..	491	394	7
Nalgonda ..	371	341	30

6.6 Real Estate

House and estate agents and rent collectors except agricultural lands

Hyderabad State ..	**97**	**93**	**4**
North Hyderabad Division ..	*16*	*16*	..
Aurangabad ..	16	16	..

State and District	Persons	Males	Females
(1)	(2)	(3)	(4)
South Hyderabad Division ..	*81*	*77*	*4*
Hyderabad ..	75	73	2
Nizamabad ..	1	1	..
Karimnagar ..	4	2	2
Warangal ..	1	1	..

6.7 Insurance

Insurance carriers and all kinds of insurance agents and other persons connected with insurance business

Hyderabad State ..	**609**	**597**	**12**
North Hyderabad Division ..	*37*	*37*	..
Aurangabad ..	17	17	..
Parbhani ..	5	5	..
Bidar ..	3	3	..
Bhir	2	2	..
Osmanabad ..	10	10	..
South Hyderabad Division ..	*572*	*560*	*12*
Hyderabad ..	508	497	11
Mahbubnagar ..	14	14	..
Raichur ..	3	3	..
Gulbarga ..	1	..	1
Nizamabad ..	8	8	..
Medak ..	1	1	..
Karimnagar ..	12	12	..
Warangal ..	21	21	..
Nalgonda ..	4	4	..

6.8 Money-lending, banking and other financial business.

Officers, employees of joint stock banks and co-operative banks, Munims, agents, or employees of indigenous banking firms, individual money-lenders, exchangers and exchange agents, money-changers and brokers and their agents

Hyderabad State ..	**6,442**	**6,103**	**339**
North Hyderabad Division ..	*1,494*	*1,444*	*50*
Aurangabad ..	251	244	7
Parbhani ..	285	277	8
Nanded ..	309	298	11
Bidar ..	272	261	11
Bhir ..	162	156	6
Osmanabad ..	215	208	7
South Hyderabad Division ..	*4,948*	*1,659*	*289*
Hyderabad ..	2,474	2,367	107
Mahbubnagar ..	272	251	21
Raichur ..	345	321	25
Gulbarga ..	235	215	20

District Index of Non-Agricultural Occupations—(*Contd.*)

State and District	Persons	Males	Females
(1)	(2)	(3)	(4)
Adilabad ..	134	117	17
Nizamabad ..	287	275	12
Medak ..	166	147	19
Karimnagar ..	191	170	21
Warangal ..	284	263	21
Nalgonda ..	529	503	26
DIVISION 7—TRANSPORT, STORAGE AND COMMUNICATIONS			
Hyderabad State..	**71,943**	**69,126**	**2,817**
North Hyderabad Division ..	*12,708*	*12,398*	*310*
Aurangabad ..	3,582	3,457	125
Parbhani ..	2,556	2,495	61
Nanded ..	2,190	2,143	47
Bidar ..	2,100	2,052	48
Bhir	1,148	1,138	10
Osmanabad ..	1,132	1,113	19
South Hyderabad Division ..	*59,235*	*56,728*	*2,507*
Hyderabad ..	30,343	28,922	1,421
Mahbubnagar ..	2,139	2,099	40
Raichur ..	3,624	3,448	176
Gulbarga ..	4,260	4,124	136
Adilabad ..	3,605	3,448	157
Nizamabad ..	3,120	3,008	112
Medak ..	1,570	1,545	25
Karimnagar ..	1,653	1,611	42
Warangal ..	6,622	6,285	337
Nalgonda ..	2,299	2,238	61

7.0—TRANSPORT AND COMMUNICATIONS OTHERWISE UNCLASSIFIED AND INCIDENTAL SERVICES (HUNDEKARS, CARTING AGENTS, ETC.)

Hyderabad State..	**326**	**319**	**7**
North Hyderabad Division ..	*101*	*101*	..
Aurangabad ..	29	29	..
Parbhani ..	23	23	..
Nanded ..	1	1	..
Bidar ..	13	13	..
Bhir	6	6	..
Osmanabad ..	29	29	..
South Hyderabad Division ..	*225*	*218*	*7*
Hyderabad ..	153	151	2
Mahbubnagar	9	9	..
Raichur ..	32	32	..
Adilabad ..	5	5	..
Medak ..	4	3	1
Karimnagar ..	8	4	4
Warangal ..	14	14	..

State and District	Persons	Males	Females
(1)	(2)	(3)	(4)
7.1—TRANSPORT BY ROAD, OWNERS, MANAGERS AND EMPLOYEES CONNECTED WITH MECHANICALLY DRIVEN AND OTHER VEHICLES (EXCLUDING DOMESTIC SERVANTS) PALKI, ET C. BEARERS AND OWNERS, PACK ELEPHANT, CAMEL, MULE, ASS AND BULLOCK OWNERS AND DRIVERS, PORTERS AND MESSENGERS, PERSONS ENGAGED IN ROAD TRANSPORT NOT OTHERWISE CLASSIFIED, INCLUDING FREIGHT TRANSPORT BY ROAD, THE OPERATION O FFIXED FACILITIES FOR ROAD TRANSPORT SUCH AS TOLL ROADS, HIGHWAY BRIDGES, TERMINALS AND PARKING FACILITIES			
Hyderabad State..	**44,648**	**42,554**	**2,094**
North Hyderabad Division ..	*8,042*	*7,819*	*223*
Aurangabad ..	2,462	2,352	110
Parbhani ..	1,268	1,235	33
Nanded ..	1,391	1,370	21
Bidar ..	1,306	1,271	35
Bhir	782	774	8
Osmanabad ..	833	817	16
South Hyderabad Division ..	*36,606*	*34,735*	*1,871*
Hyderabad ..	19,999	18,906	1,093
Mahbubnagar ..	1,275	1,247	28
Raichur ..	2,228	2,119	109
Gulbarga ..	1,797	1,700	97
Adilabad ..	1,979	1,855	124
Nizamabad ..	2,059	1,963	96
Medak ..	891	877	14
Karimnagar ..	1,121	1,092	29
Warangal ..	3,555	3,329	226
Nalgonda ..	1,702	1,647	55
Owners and drivers of carts (Bandis)			
Hyderabad State..	**12,464**	**12,205**	**259**
North Hyderabad Division ..	*2,146*	*2,113*	*33*
Aurangabad ..	553	540	13
Parbhani ..	372	370	2
Nanded ..	411	406	5
Bidar ..	500	490	10
Bhir	137	136	1
Osmanabad ..	173	171	2
South Hyderabad Division ..	*10,318*	*10,092*	*226*
Hyderabad ..	5,030	4,977	53
Mahbubnagar ..	374	365	9
Raichur ..	463	454	9
Gulbarga ..	461	451	10
Adilabad ..	969	906	63
Nizamabad ..	729	720	9
Medak ..	411	407	4
Karimnagar ..	454	445	9
Warangal ..	875	818	57
Nalgonda ..	552	549	3

District Index of Non-Agricultural Occupations—(*Contd.*)

State and District	Persons	Males	Females
(1)	(2)	(3)	(4)
Owners and drivers of Rickshaws			
Hyderabad State..	**5,925**	**5,892**	**33**
North Hyderabad Division ..	*106*	*106*	..
Aurangabad ..	1	1	..
Parbhani ..	7	7	..
Nanded ..	95	95	..
Bidar ..	3	3	..
South Hyderabad Division ..	*5,819*	*5,786*	*33*
Hyderabad ..	5,754	5,721	33
Mahbubnagar ..	6	6	..
Adilabad ..	3	3	..
Nizamabad ..	42	42	..
Karimnagar ..	4	4	..
Nalgonda ..	10	10	..
Hamals in bazars, bus stands (other than in Railway Stations and yards) and other persons engaged in manual transport			
Hyderabad State	**12,208**	**10,482**	**1,726**
North Hyderabad Division ..	*3,190*	*3,011*	*179*
Aurangabad ..	1,097	1,002	95
Parbhani ..	668	638	30
Nanded ..	346	337	9
Bidar ..	369	344	25
Bhir	290	283	7
Osmanabad ..	420	407	13
South Hyderabad Division ..	*9,018*	*7,471*	*1,547*
Hyderabad ..	3,449	2,477	972
Mahbubnagar ..	298	283	15
Raichur ..	781	687	94
Gulbarga ..	650	568	82
Adilabad ..	675	619	56
Nizamabad ..	746	662	84
Medak ..	209	199	10
Karimnagar ..	422	402	20
Warangal ..	1,144	978	166
Nalgonda ..	644	596	48
Owners and drivers of Tongas			
Hyderabad State	**2,711**	**2,690**	**21**
North Hyderabad Division ..	*537*	*534*	*3*
Aurangabad ..	350	348	2
Parbhani ..	62	61	1
Nanded ..	70	70	..
Bidar ..	19	19	..
Bhir	29	29	..
Osmanabad ..	7	7	..

State and District	Persons	Males	Females
(1)	(2)	(3)	(4)
South Hyderabad Division ..	*2,174*	*2,156*	*18*
Hyderabad ..	784	771	13
Mahbubnagar ..	39	38	1
Raichur ..	243	242	1
Gulbarga ..	267	264	3
Adilabad ..	5	5	..
Nizamabad ..	29	29	..
Medak ..	18	18	..
Karimnagar ..	11	11	..
Warangal ..	752	752	..
Nalgonda ..	26	26	..
Transport by pack animals			
Hyderabad State	**584**	**574**	**10**
North Hyderabad Division ..	*387*	*383*	*4*
Aurangabad ..	38	38	..
Parbhani ..	2	2	..
Nanded ..	205	201	4
Bidar ..	99	99	..
Bhir	25	25	..
Osmanabad ..	18	18	..
South Hyderabad Division ..	*197*	*191*	*6*
Hyderabad ..	10	10	..
Mahbubnagar ..	34	32	2
Raichur ..	6	6	..
Gulbarga ..	74	74	..
Nizamabad ..	43	42	1
Medak ..	1	1	..
Nalgonda ..	29	26	3
Motor and Lorry drivers and cleaners			
Hyderabad State	**5,049**	**5,049**	..
North Hyderabad Division ..	*713*	*713*	..
Aurangabad ..	225	225	..
Parbhani ..	97	97	..
Nanded ..	97	97	..
Bidar ..	49	49	..
Bhir	195	195	..
Osmanabad ..	50	50	..
South Hyderabad Division ..	*4,336*	*4,336*	..
Hyderabad ..	1,733	1,733	
Mahbubnagar ..	344	344	..
Raichur ..	579	579	..
Gulbarga ..	242	242	..
Adilabad ..	203	203	..
Nizamabad ..	297	297	..
Medak ..	180	180	..
Karimnagar ..	53	53	..
Warangal ..	415	415	..
Nalgonda ..	290	290	..

District Index of Non-Agricultural Occupations—(*Contd.*)

State and District	Persons	Males	Females
(1)	(2)	(3)	(4)
Employees of Road Transport Department, motor and lorry taxi companies other than those engaged in the assembly or repair of motor vehicles like mechanics etc., and those returned specifically as drivers and cleaners			
Hyderabad State	**5,420**	**5,376**	**44**
North Hyderabad Division ..	*865*	*862*	*3*
Aurangabad ..	157	157	..
Parbhani ..	60	60	..
Nanded ..	167	164	3
Bidar ..	250	250	..
Bhir	91	91	..
Osmanabad ..	140	140	..
South Hyderabad Division ..	*4,555*	*4,514*	*41*
Hyderabad ..	3,287	3,215	22
Mahbubnagar ..	167	166	1
Raichur ..	186	181	5
Gulbarga ..	68	61	2
Adilabad ..	86	81	5
Nizamabad ..	145	143	2
Medak ..	67	67	..
Karimnagar ..	177	177	..
Warangal ..	352	349	3
Nalgonda ..	125	124	1
Miscellaneous transport by road			
Hyderabad State	**287**	**286**	**1**
North Hyderabad Division ..	*98*	*97*	*1*
Aurangabad ..	41	41	..
Bidar ..	17	17	..
Bhir	15	15	..
Osmanabad ..	25	24	1
South Hyderabad Division ..	*189*	*189*	..
Hyderabad ..	2	2	..
Mahbubnagar ..	18	18	..
Raichur ..	20	20	..
Gulbarga ..	40	40	..
Adilabad ..	38	38	..
Nizamabad ..	28	28	..
Medak ..	5	5	..
Warangal ..	17	17	..
Nalgonda ..	26	26	..

7.2—TRANSPORT BY WATER

OWNERS AND EMPLOYEES, OFFICERS MARINERS, ETC., OF SHIPS PLYING ON THE HIGH SEAS, SHIPS AND BOATS PLYING ON INLAND AND COASTAL WATERS, PERSONS EMPLOYED IN HARBOURS DOCKS, RIVERS, AND CANALS, INCLUDING PILOTS, SHIP BROKERS

Hyderabad State	**129**	**126**	**3**
North Hyderabad Division ..	*17*	*15*	*2*
Aurangabad ..	11	9	2
Nanded ..	5	5	..
Bidar ..	1	1	..
South Hyderabad Division ..	*112*	*111*	*1*
Hyderabad ..	1	1	..
Mahbubnagar ..	11	11	..
Raichur ..	38	37	1
Gulbarga ..	4	4	..
Adilabad ..	28	28	..
Nizamabad ..	3	3	..
Medak ..	2	2	..
Warangal ..	16	16	..
Nalgonda ..	14	14	..

7.3—TRANSPORT BY AIR

PERSONS CONCERNED WITH AIRFIELDS AND AIRCRAFT OTHER THAN CONSTRUCTION OF AIRFIELDS AND AIRPORTS

Hyderabad State	**792**	**776**	**16**
North Hyderabad Division ..	*77*	*75*	*2*
Aurangabad ..	37	36	1
Bidar ..	40	39	1
South Hyderabad Division ..	*715*	*701*	*14*
Hyderabad ..	706	692	14
Adilabad ..	6	6	..
Warangal ..	3	3	..

7.4—RAILWAY TRANSPORT

Hyderabad State	**21,120**	**20,459**	**661**
North Hyderabad Division ..	*3,452*	*3,372*	*80*
Aurangabad ..	772	761	11
Parbhani ..	1,094	1,066	28
Nanded ..	650	626	24
Bidar ..	565	553	12
Bhir	227	225	2
Osmanabad ..	144	141	3
South Hyderabad Division ..	*17,668*	*17,087*	*581*
Hyderabad ..	7,671	7,384	287
Mahbubnagar ..	618	606	12
Raichur ..	1,138	1,073	65
Gulbarga ..	2,194	2,156	38
Adilabad ..	1,417	1,385	32
Nizamabad ..	871	855	16
Medak ..	487	477	10
Karimnagar ..	277	270	7
Warangal ..	2,653	2,542	111
Nalgonda ..	342	339	3

District Index of Non-Agricultural Occupations—(*Contd.*)

State and District	Persons	Males	Females
(1)	(2)	(3)	(4)
7.41—Railway employees of all kinds except those employed in manufacture, assembly and repair of railway equipment and those employed on construction works			
Hyderabad State	**16,131**	**15,586**	**545**
North Hyderabad Division ..	*2,706*	*2,633*	*73*
Aurangabad ..	605	594	11
Parbhani ..	877	850	27
Nanded ..	454	435	19
Bidar ..	483	471	12
Bhir	171	170	1
Osmanabad ..	116	113	3
South Hyderabad Division ..	*13,425*	*12,953*	*472*
Hyderabad ..	5,968	5,751	217
Mahbubnagar ..	524	515	9
Raichur ..	837	775	62
Gulbarga ..	1,514	1,480	34
Adilabad ..	1,188	1,167	21
Nizamabad ..	608	594	14
Medak ..	360	355	5
Karimnagar ..	218	212	6
Warangal ..	2,007	1,905	102
Nalgonda ..	201	199	2
7.42—Railway Porters and Hamals in Railway Stations and yards			
Hyderabad State	**4,989**	**4,873**	**116**
North Hyderabad Division ..	*746*	*739*	*7*
Aurangabad ..	167	167	..
Parbhani ..	217	216	1
Nanded ..	196	191	5
Bidar ..	82	82	..
Bhir	56	55	1
Osmanabad ..	28	28	..
South Hyderabad Division ..	*4,243*	*4,134*	*109*
Hyderabad ..	1,703	1,633	70
Mahbubnagar ..	94	91	3
Raichur ..	301	298	3
Gulbarga ..	680	676	4
Adilabad ..	229	218	11
Nizamabad ..	263	261	2
Medak ..	127	122	5
Karimnagar ..	59	58	1
Warangal ..	646	637	9
Nalgonda ..	141	140	1

7.5—STORAGE AND WAREHOUSING. THE OPERATION OF STORAGE FACILITIES SUCH AS WAREHOUSES, COLD STORAGE, SAFE DEPOSITS WHEN SUCH STORAGE IS OFFERED AS AN INDEPENDENT SERVICE

Hyderabad State	**44**	**38**	**6**
North Hyderabad Division ..	*1*	*1*	..
Aurangabad	1	1	..
South Hyderabad Division ..	*43*	*37*	*6*
Hyderabad ..	30	25	5
Adilabad ..	4	4	..
Nizamabad ..	2	2	..
Medak ..	5	5	..
Nalgonda ..	2	1	1

7.6—POSTAL SERVICES

Hyderabad State	**3,968**	**3,949**	**19**
North Hyderabad Division ..	*932*	*929*	*3*
Aurangabad ..	220	219	1
Parbhani ..	171	171	..
Nanded ..	140	138	2
Bidar ..	158	158	..
Bhir	126	126	..
Osmanabad ..	117	117	..
South Hyderabad Division ..	*3,036*	*3,020*	*16*
Hyderabad ..	1,290	1,280	10
Mahbubnagar ..	205	205	..
Raichur ..	160	159	1
Gulbarga	249	248	1
Adilabad ..	157	157	..
Nizamabad ..	171	171	..
Medak ..	173	173	..
Karimnagar ..	234	232	2
Warangal	225	225	..
Nalgonda ..	172	170	2

7.7—TELEGRAPH SERVICES—EMPLOYEES OF TELEGRAPH DEPARTMENT (OTHER THAN THOSE EMPLOYED IN THE CONSTRUCTION AND MAINTENANCE OF TELEGRAPH LINES)

Hyderabad State	**189**	**189**	..
North Hyderabad Division ..	*14*	*14*	..
Aurangabad ..	8	8	..
Nanded ..	2	2	..
Bidar ..	2	2	..
Bhir	1	1	..
Osmanabad ..	1	1	..
South Hyderabad Division ..	*175*	*175*	..
Hyderabad ..	128	128	..
Mahbubnagar ..	7	7	..
Gulbarga ..	8	8	..
Adilabad ..	2	2	..
Nizamabad ..	2	2	..
Medak ..	7	7	..

District Index of Non-Agricultural Occupations—(*Contd.*)

State and District	Persons	Males	Females
(1)	(2)	(3)	(4)
Karimnagar ..	1	1	..
Warangal	19	19	..
Nalgonda ..	1	1	..
7.8—Telephone Services—Employees of Telephone Department (other than those employed in the construction and maintenance of Telephone Lines)			
Hyderabad State	**289**	**280**	**9**
North Hyderabad Division ..	*26*	*26*	..
Aurangabad ..	26	26	..
South Hyderabad Division ..	*263*	*254*	*9*
Hyderabad ..	208	200	8
Raichur ..	24	24	..
Adilabad ..	1	..	1
Medak ..	1	1	..
Karimnagar ..	1	1	..
Warangal ..	21	21	..
Nalgonda ..	7	7	..
7.9—Wireless Services (other than those engaged in repairing activities)			
Hyderabad State	**438**	**436**	**2**
North Hyderabad Division ..	*46*	*46*	..
Aurangabad ..	16	16	..
Nanded ..	1	1	..
Bidar ..	15	15	..
Bhir	6	6	..
Osmanabad ..	8	8	..
South Hyderabad Division ..	*392*	*390*	*2*
Hyderabad ..	157	155	2
Mahbubnagar ..	14	14	..
Raichur ..	4	4	..
Gulbarga ..	8	8	..
Adilabad ..	11	11	..
Nizamabad ..	12	12	..
Karimnagar ..	11	11	..
Warangal ..	116	116	..
Nalgonda ..	59	59	..
DIVISION 8—HEALTH, EDUCATION AND PUBLIC ADMINISTRATION			
Hyderabad State	**181,416**	**170,790**	**10,626**
North Hyderabad Division ..	*48,453*	*45,975*	*2,478*
Aurangabad ..	12,603	11,969	634
Parbhani ..	8,615	8,241	374
Nanded ..	7,912	7,456	456
Bidar ..	6,607	6,249	358
Bhir	6,906	6,535	371
Osmanabad ..	5,810	5,525	285
South Hyderabad Division ..	*132,963*	*124,815*	*8,148*
Hyderabad ..	52,894	48,755	4,139
Mahbubnagar ..	8,371	7,905	466
Raichur ..	6,981	6,631	350
Gulbarga ..	8,344	7,898	446
Adilabad ..	6,973	6,690	283
Nizamabad ..	6,679	6,256	423
Medak ..	6,189	5,789	400
Karimnagar ..	9,731	9,266	465
Warangal ..	15,736	15,064	672
Nalgonda ..	11,065	10,561	504
8.1—Medical and other Health Services			
Hyderabad State	**16,564**	**13,815**	**2,749**
North Hyderabad Division ..	*2,882*	*2,514*	*368*
Aurangabad ..	690	548	142
Parbhani ..	487	443	44
Nanded ..	392	346	46
Bidar	636	554	82
Bhir	320	294	26
Osmanabad ..	357	329	28
South Hyderabad Division ..	*13,682*	*11,301*	*2,381*
Hyderabad ..	5,523	4,269	1,254
Mahbubnagar ..	973	851	122
Raichur	640	565	75
Gulbarga ..	725	626	99
Adilabad ..	465	371	94
Nizamabad ..	818	720	98
Medak	832	698	134
Karimnagar ..	988	861	127
Warangal ..	1,435	1,204	231
Nalgonda ..	1,283	1,136	147
8.11—Registered medical practitioners			
Hyderabad State	**1,854**	**1,720**	**134**
North Hyderabad Division ..	*368*	*345*	*23*
Aurangabad ..	73	63	10
Parbhani ..	100	99	1
Nanded ..	47	46	1
Bidar	51	49	2
Bhir ..	41	40	1
Osmanabad ..	56	48	8
South Hyderabad Division ..	*1,486*	*1,375*	*111*
Hyderabad ..	657	586	71
Mahbubnagar ..	54	47	7
Raichur ..	161	159	2
Gulbarga ..	155	152	3
Adilabad ..	34	33	1
Nizamabad ..	64	61	3
Medak ..	45	37	8
Karimnagar ..	91	89	2
Warangal ..	157	146	11
Nalgonda ..	68	65	3

District Index of Non-Agricultural Occupations—(*Contd.*)

State and District	Persons	Males	Females
(1)	(2)	(3)	(4)
8.12—Vaids, Hakims, and other persons practising medicine without being registered			
Hyderabad State	**5,788**	**5,584**	**204**
North Hyderabad Division ..	*565*	*547*	*18*
Aurangabad ..	128	126	2
Parbhani ..	87	84	3
Nanded ..	105	99	6
Bidar ..	124	122	2
Bhir	60	55	5
Osmanabad ..	61	61	..
South Hyderabad Division ..	*5,223*	*5,037*	*186*
Hyderabad ..	1,208	1,166	42
Mahbubnagar ..	601	581	20
Raichur ..	52	49	3
Gulbarga ..	335	305	30
Adilabad ..	149	140	9
Nizamabad ..	232	221	11
Medak ..	415	398	17
Karimnagar ..	571	557	14
Warangal ..	767	744	23
Nalgonda ..	893	876	17
8.13—Dentists			
Hyderabad State	**67**	**66**	**1**
North Hyderabad Division ..	*10*	*10*	..
Aurangabad ..	5	5	..
Parbhani ..	2	2	..
Nanded ..	1	1	..
Bhir	1	1	..
Osmanabad ..	1	1	..
South Hyderabad Division ..	*57*	*56*	*1*
Hyderabad ..	53	52	1
Raichur ..	1	1	..
Gulbarga ..	2	2	..
Karimnagar ..	1	1	..
8.14—Midwives			
Hyderabad State	**1,004**	..	**1,004**
North Hyderabad Division ..	*156*	..	*156*
Aurangabad ..	57	..	57
Parbhani ..	24	..	24
Nanded ..	23	..	23
Bidar ..	28	..	28
Bhir	13	..	13
Osmanabad ..	11	..	11
South Hyderabad Division ..	*848*	..	*848*
Hyderabad ..	319	..	319
Mahbubnagar ..	72	..	72
Raichur ..	14	..	14
Gulbarga ..	29	..	29
Adilabad ..	56	..	56
Nizamabad ..	45	..	45
Medak ..	63	..	63
Karimnagar ..	53	..	53
Warangal ..	99	..	99
Nalgonda ..	98	..	98
8.15—Vaccinators			
Hyderabad State	**81**	**77**	**4**
North Hyderabad Division ..	*20*	*20*	..
Aurangabad ..	6	6	..
Parbhani ..	3	3	..
Nanded ..	4	4	..
Bidar ..	2	2	..
Bhir	3	3	..
Osmanabad ..	2	2	..
South Hyderabad Division ..	*61*	*57*	*4*
Hyderabad ..	29	25	4
Mahbubnagar ..	1	1	..
Raichur ..	10	10	..
Gulbarga ..	6	6	..
Adilabad ..	1	1	..
Nizamabad ..	2	2	..
Medak ..	4	4	..
Karimnagar ..	3	3	..
Warangal ..	3	3	..
Nalgonda ..	2	2	..
8.16—Compounders			
Hyderabad State	**885**	**859**	**26**
North Hyderabad Division ..	*165*	*164*	*1*
Aurangabad ..	72	72	..
Parbhani ..	23	23	..
Nanded ..	16	16	..
Bidar ..	25	24	1
Bhir	11	11	..
Osmanabad ..	18	18	..
South Hyderabad Division ..	*720*	*695*	*25*
Hyderabad ..	431	421	10
Mahbubnagar ..	26	24	2
Raichur ..	44	44	..
Gulbarga ..	31	31	..
Adilabad ..	18	18	..
Nizamabad ..	25	25	..
Medak ..	29	25	4
Karimnagar ..	9	9	..
Warangal ..	64	61	3
Nalgonda ..	43	37	6

District Index of Non-Agricultural Occupations--(*Contd.*)

State and District	Persons	Males	Females
(1)	(2)	(3)	(4)
8.17—Nurses			
Hyderabad State	**1,019**	**101**	**918**
North Hyderabad Division ..	*127*	*12*	*115*
Aurangabad ..	59	7	52
Parbhani ..	15	2	13
Nanded ..	4	..	4
Bidar ..	35	3	32
Bhir	7	..	7
Osmanabad ..	7	..	7
South Hyderabad Division ..	*892*	*89*	*803*
Hyderabad ..	598	56	542
Mahbubnagar ..	5	..	5
Raichur ..	38	3	35
Gulbarga ..	22	..	22
Adilabad ..	15	..	15
Nizamabad ..	29	1	28
Medak ..	32	4	28
Karimnagar ..	43	..	43
Warangal ..	92	24	68
Nalgonda ..	18	1	17
8.18—Veterinary Surgeons and veterinary doctors			
Hyderabad State	**213**	**213**	..
North Hyderabad Division ..	*46*	*46*	..
Aurangabad ..	9	9	..
Parbhani ..	18	18	..
Nanded ..	11	11	..
Bidar ..	7	7	..
Bhir	5	5	..
Osmanabad ..	1	1	..
South Hyderabad Division ..	*167*	*167*	..
Hyderabad ..	52	52	..
Mahbubnagar ..	7	7	..
Raichur ..	8	8	..
Gulbarga ..	7	7	..
Adilabad ..	6	6	..
Nizamabad ..	18	18	..
Medak ..	10	10	..
Karimnagar ..	14	14	..
Warangal ..	31	31	..
Nalgonda ..	19	19	..
8.10—All other persons employed in hospitals or other public or private establishments rendering medical or other health services; but not including scavengers or other sanitary staff			
Hyderabad State	**5,653**	**5,195**	**458**
North Hyderabad Division ..	*1,425*	*1,370*	*55*
Aurangabad ..	281	260	21
Parbhani ..	220	217	3
Nanded ..	181	169	12
Bidar ..	364	347	17
Bhir	179	179	..
Osmanabad ..	200	198	2
South Hyderabad Division ..	*4,228*	*3,825*	*403*
Hyderabad ..	2,176	1,911	265
Mahbubnagar ..	207	191	16
Raichur ..	317	296	21
Gulbarga ..	188	128	15
Adilabad ..	186	178	13
Nizamabad ..	403	392	11
Medak ..	284	220	14
Karimnagar ..	203	188	15
Warangal ..	222	195	27
Nalgonda ..	142	136	6
8.2—Educational Services and Research (If production is on small scale, productive enterprisers attached to a research or training institution)			
Hyderabad State	**38,280**	**32,535**	**5,745**
North Hyderabad Division ..	*9,549*	*8,305*	*1,244*
Aurangabad ..	2,614	2,296	318
Parbhani ..	1,359	1,144	215
Nanded ..	1,612	1,414	198
Bidar ..	1,593	1,368	225
Bhir	1,280	1,120	160
Osmanabad ..	1,091	963	128
South Hyderabad Division ..	*28,731*	*24,230*	*4,501*
Hyderabad ..	10,042	7,887	2,205
Mahbubnagar ..	2,251	1,945	306
Raichur ..	1,821	1,616	205
Gulbarga ..	2,188	1,902	281
Adilabad ..	1,400	1,273	186
Nizamabad ..	1,452	1,219	233
Medak ..	1,595	1,371	224
Karimnagar ..	2,413	2,180	233
Warangal ..	3,169	2,768	401
Nalgonda ..	2,396	2,119	277
8.21—Professors, lecturers, teachers and research workers employed in Universities, Colleges and Research Institutions			
Hyderabad State	**667**	**622**	**45**
North Hyderabad Division ..	*42*	*42*	..
Aurangabad ..	30	30	..
Nanded ..	12	12	..
South Hyderabad Division ..	*625*	*580*	*45*
Hyderabad ..	585	540	45
Gulbarga ..	16	16	..
Adilabad ..	1	1	..
Medak ..	9	9	..
Warangal ..	14	14	..

District Index of Non-Agricultural Occupations—(*Contd*).

State and District	Persons	Males	Females
(1)	(2)	(3)	(4)
8.22—All other professors, lecturers and teachers			
Hyderabad State	**28,251**	**23,969**	**4,282**
North Hyderabad Division ..	*7,373*	*6,467*	*906*
Aurangabad ..	1,972	1,733	239
Parbhani ..	1,054	899	155
Nanded ..	1,172	1,048	124
Bidar ..	1,270	1,091	179
Bhir	1,013	902	111
Osmanabad ..	892	794	98
South Hyderabad Division ..	*20,878*	*17,502*	*3,376*
Hyderabad ..	6,064	4,520	1,544
Mahbubnagar ..	1,648	1,444	204
Raichur ..	1,462	1,281	181
Gulbarga ..	1,764	1,524	240
Adilabad ..	1,078	976	102
Nizamabad ..	1,159	954	205
Medak ..	1,248	1,069	179
Karimnagar ..	1,982	1,784	198
Warangal ..	2,579	2,264	315
Nalgonda ..	1,894	1,686	208
8.20—Managers, clerks and servants of educational and research institutions, including Libraries and Museums, etc.			
Hyderabad State ..	**9,362**	**7,944**	**1,418**
North Hyderabad Division ..	*2,134*	*1,796*	*338*
Aurangabad ..	612	533	79
Parbhani ..	305	245	60
Nanded ..	428	354	74
Bidar ..	323	277	46
Bhir	267	218	49
Osmanabad ..	199	169	30
South Hyderabad Division ..	*7,228*	*6,148*	*1,080*
Hyderabad ..	3,393	2,777	616
Mahbubnagar ..	603	501	102
Raichur ..	359	335	24
Gulbarga ..	403	362	41
Adilabad ..	330	296	34
Nizamabad ..	293	265	28
Medak ..	338	293	45
Karimnagar ..	431	396	35
Warangal ..	576	490	86
Nalgonda ..	502	433	69
8.3—Army, Navy and Air Force (Refer sub-division 8.8)			
8.4—Police (other than village watchmen)			
Hyderabad State ..	**36,844**	**36,746**	**98**
North Hyderabad Division	*7,362*	*7,362*	..
Aurangabad ..	1,777	1,777	..
Parbhani ..	915	915	..
Nanded ..	1,091	1,091	..
Bidar ..	1,938	1,938	..
Bhir	814	814	..
Osmanabad ..	827	827	..
South Hyderabad Division ..	*29,482*	*29,384*	*98*
Hyderabad	12,298	12,221	77
Mahbubnagar ..	1,792	1,791	1
Raichur ..	1,142	1,141	1
Gulbarga ..	1,596	1,594	2
Adilabad ..	1,152	1,151	1
Nizamabad ..	1,202	1,199	3
Medak ..	1,341	1,340	1
Karimnagar ..	1,301	1,295	6
Warangal ..	4,435	4,435	..
Nalgonda ..	3,223	3,217	6
8.5—Village officers and servants, including village watchmen			
Hyderabad State ..	**29,793**	**28,867**	**926**
North Hyderabad Division ..	*16,304*	*15,647*	*657*
Aurangabad ..	4,232	4,110	122
Parbhani ..	3,365	3,281	84
Nanded ..	2,962	2,823	139
Bidar	764	735	29
Bhir	3,159	2,984	175
Osmanabad ..	1,822	1,714	108
South Hyderabad Division ..	*13,489*	*13,220*	*269*
Hyderabad ..	742	721	21
Mahbubnagar ..	1,371	1,358	13
Raichur ..	656	637	19
Gulbarga ..	612	594	18
Adilabad ..	2,021	1,982	39
Nizamabad ..	1,442	1,411	31
Medak ..	906	882	24
Karimnagar ..	2,879	2,828	51
Warangal	1,573	1,548	25
Nalgonda	1,287	1,259	28
8.6—Employees of Municipalities and Local Boards (including Panchayats but not including persons classifiable under any other division of sub-division.)			
Hyderabad State ..	**4,623**	**4,331**	**292**
North Hyderabad Division ..	*843*	*759*	*84*
Aurangabad ..	187	178	9
Parbhani ..	176	165	11
Nanded ..	211	165	46
Bidar ..	86	73	13
Bhir	85	80	5
Osmanabad ..	98	98	..
South Hyderabad Division ..	*3,780*	*3,572*	*208*
Hyderabad ..	2,049	1,944	105
Mahbubnagar ..	132	130	2

District Index of Non-Agricultural Occupations—(*Contd.*)

State and District	Persons	Males	Females
(1)	(2)	(3)	(4)
Raichur ..	264	236	28
Gulgarga ..	255	245	10
Adilabad ..	72	72	..
Nizamabad ..	178	147	31
Medak ..	54	54	..
Karimnagar ..	160	150	10
Warangal ..	267	265	2
Nalgonda ..	349	329	20

8.7—Employees of State Governments (but not including persons classifiable under any other division or sub-division)

Hyderabad State..	**43,102**	**42,355**	**747**
North Hyderabad Division ..	*11,172*	*11,049*	*123*
Aurangabad ..	2,866	2,824	42
Parbhani ..	2,308	2,288	20
Nanded ..	1,602	1,576	26
Bidar ..	1,576	1,567	9
Bhir	1,234	1,229	5
Osmanabad ..	1,586	1,565	21
South Hyderabad Division	*31,930*	*31,306*	*624*
Hyderabad ..	13,260	12,846	414
Mahbubnagar ..	1,785	1,763	22
Raichur ..	2,386	2,364	22
Gulbarga ..	2,910	2,875	35
Adilabad ..	1,846	1,833	13
Nizamabad ..	1,558	1,531	27
Medak ..	1,380	1,363	17
Karimnagar ..	1,962	1,926	36
Warangal ..	2,954	2,941	13
Nalgonda ..	1,889	1,864	25

8.8—Employees of Union Governments (including persons classifiable under Sub-Division 8.3 but not including persons classifiable under any other division or sub-division)

Hyderabad State..	**12,210**	**12,141**	**69**
North Hyderabad Division ..	*341*	*339*	*2*
Aurangabad ..	287	286	1
Parbhani ..	5	5	..
Nanded ..	42	41	1
Bidar ..	14	14	..
Bhir	14	14	..
Osmanabad ..	29	29	..
South Hyderabad Division ..	*11,869*	*11,802*	*67*
Hyderabad ..	8,980	8,917	63
Mahbubnagar ..	67	67	..
Raichur ..	72	72	..
Gulbarga ..	63	62	1
Adilabad ..	8	8	..
Nizamabad ..	29	29	..
Medak ..	81	81	..

State and District	Persons	Males	Females
(1)	(2)	(3)	(4)
Karimnagar ..	28	26	2
Warangal ..	1,903	1,903	..
Nalgonda ..	638	637	1

8.9—Employees of non-Indian Governments

Hyderabad State..	..	..	..

DIVISION 9—SERVICES NOT ELSEWHERE SPECIFIED

Hyderabad State..	**287,502**	**229,085**	**58,417**
North Hyderabad Division ..	*76,204*	*64,087*	*12,117*
Aurangabad ..	14,099	11,866	2,233
Parbhani ..	17,590	14,658	2,932
Nanded ..	15,794	13,141	2,653
Bidar ..	11,396	9,688	1,708
Bhir	9,393	8,066	1,327
Osmanabad ..	7,932	6,668	1,264
South Hyderabad Division ..	*211,298*	*164,998*	*46,300*
Hyderabad ..	75,437	54,769	20,668
Mahbubnagar ..	14,302	11,070	3,232
Raichur ..	15,562	11,577	3,985
Gulbarga ..	13,952	11,036	2,916
Adilabad ..	12,585	10,150	2,435
Nizamabad ..	10,739	8,560	2,179
Medak ..	8,970	7,426	1,544
Karimnagar ..	28,690	20,307	3,383
Warangal ..	21,417	17,642	3,775
Nalgonda ..	14,644	12,461	2,183

9.0—Services otherwise unclassified

Hyderabad State..	**112,471**	**87,047**	**25,424**
North Hyderabad Division ..	*39,132*	*31,516*	*7,616*
Aurangabad ..	5,966	4,647	1,319
Parbhani ..	10,214	7,785	2,429
Nanded ..	8,689	6,974	1,715
Bidar ..	6,392	5,375	1,017
Bhir	4,805	3,829	976
Osmanabad ..	3,066	2,906	160
South Hyderabad Division ..	*73,339*	*55,531*	*17,808*
Hyderabad ..	23,119	18,031	5,088
Mahbubnagar ..	5,876	4,420	1,456
Raichur ..	8,008	5,240	2,768
Gulbarga ..	8,942	6,703	2,239
Adilabad ..	5,601	4,311	1,290
Nizamabad ..	3,387	2,484	903
Medak ..	3,296	2,692	604
Karimnagar ..	6,418	4,997	1,421
Warangal ..	6,510	5,052	1,458
Nalgonda ..	2,182	1,601	581

District Index of Non-Agricultural Occupations—(*Contd.*)

State and District	Persons	Males	Females
(1)	(2)	(3)	(4)

9.1—Domestic services (but not including services rendered by members of family households to one another)

Hyderabad State..	**48,345**	**29,317**	**19,028**
North Hyderabad Division ..	*9,725*	*7,049*	*2,676*
Aurangabad ..	1,986	1,417	569
Parbhani ..	2,680	2,387	293
Nanded ..	2,034	1,591	443
Bidar ..	608	231	377
Bhir ..	1,081	952	129
Osmanabad ..	1,336	471	865
South Hyderabad Division ..	*38,620*	*22,268*	*16,352*
Hyderabad ..	30,159	16,716	13,443
Mahbubnagar ..	805	516	289
Raichur ..	1,216	859	357
Gulbarga ..	372	165	207
Adilabad ..	736	269	467
Nizamabad ..	1,352	1,150	202
Medak ..	463	251	212
Karimnagar ..	1,188	748	440
Warangal ..	1,498	1,014	484
Nalgonda ..	831	580	251

9.11—Private motor drivers and cleaners

Hyderabad State..	**3,048**	**3,048**	..
North Hyderabad Division ..	*133*	*133*	..
Aurangabad ..	99	99	..
Parbhani ..	5	5	..
Nanded ..	16	16	..
Bidar ..	4	4	..
Bhir ..	9	9	..
South Hyderabad Division ..	*2,915*	*2,915*	..
Hyderabad ..	2,212	2,212	..
Mahbubnagar ..	72	72	..
Raichur ..	87	87	..
Gulbarga ..	26	26	..
Adilabad ..	5	5	..
Nizamabad ..	156	156	..
Medak ..	79	79	..
Karimnagar ..	138	138	..
Warangal ..	82	82	..
Nalgonda ..	58	58	..

9.12—Cooks

Hyderabad State..	**6,524**	**3,794**	**2,730**
North Hyderabad Division ..	*679*	*334*	*345*
Aurangabad ..	277	105	172
Parbhani ..	157	75	82

State and District	Persons	Males	Females
(1)	(2)	(3)	(4)
Nanded ..	60	45	15
Bidar ..	38	20	18
Bhir	83	53	30
Osmanabad ..	64	36	28
South Hyderabad Division ..	*5,845*	*3,460*	*2,385*
Hyderabad ..	3,481	1,648	1,833
Mahbubnagar ..	289	215	74
Raichur ..	167	96	71
Gulbarga ..	121	70	51
Adilabad ..	119	92	27
Nizamabad ..	185	162	23
Medak ..	110	80	30
Karimnagar ..	585	504	81
Warangal ..	470	332	138
Nalgonda ..	318	261	57

9.13—Gardeners (If specifically found to be domestic servants)

Hyderabad State..	**1,609**	**1,086**	**523**
North Hyderabad Division ..	*44*	*38*	*6*
Aurangabad ..	11	11	..
Parbhani ..	9	9	..
Nanded ..	13	9	4
Bidar ..	7	5	2
Bhir	4	4	..
South Hyderabad Division ..	*1,565*	*1,048*	*517*
Hyderabad ..	1,364	879	485
Mahbubnagar ..	12	6	6
Raichur ..	3	3	..
Gulbarga ..	5	3	2
Adilabad ..	4	3	1
Nizamabad ..	57	54	3
Medak ..	23	23	..
Karimnagar ..	15	9	6
Warangal ..	76	62	14
Nalgonda ..	6	6	..

9.10—Other domestic servants

Hyderabad State..	**37,164**	**21,389**	**15,775**
North Hyderabad Division ..	*8,869*	*6,544*	*2,325*
Aurangabad ..	1,599	1,202	397
Parbhani ..	2,509	2,298	211
Nanded ..	1,945	1,521	424
Bidar ..	559	202	357
Bhir	985	886	99
Osmanabad ..	1,272	435	837
South Hyderabad Division ..	*28,295*	*14,845*	*13,450*
Hyderabad ..	23,102	11,977	11,125
Mahbubnagar ..	432	223	209
Raichur ..	959	673	286

District Index of Non-Agricultural Occupations—(*Contd.*)

State and District (1)	Persons (2)	Males (3)	Females (4)
Gulbarga ..	220	66	154
Adilabad ..	608	169	439
Nizamabad ..	954	778	176
Medak ..	251	69	182
Karimnagar ..	450	97	353
Warangal ..	870	538	332
Nalgonda ..	449	255	194
9.2—Barbers and beauty shops			
Hyderabad State..	**24,520**	**24,318**	**202**
North Hyderabad Division ..	*7,821*	*7,821*	..
Aurangabad ..	1,804	1,804	..
Parbhani ..	1,460	1,460	..
Nanded ..	1,183	1,183	..
Bidar ..	1,173	1,173	..
Bhir	1,120	1,120	..
Osmanabad ..	1,081	1,081	..
South Hyderabad Division ..	*16,699*	*16,497*	*202*
Hyderabad ..	2,990	2,983	7
Mahbubnagar ..	1,464	1,449	15
Raichur ..	1,138	1,131	7
Gulbarga ..	1,104	1,096	8
Adilabad ..	1,571	1,564	7
Nizamabad ..	966	953	13
Medak ..	931	865	66
Karimnagar ..	2,710	2,653	57
Warangal ..	1,967	1,962	5
Nalgonda ..	1,858	1,841	17
9.3—Laundries and Laundry Services (Washermen)			
Hyderabad State..	**55,162**	**44,144**	**11,018**
North Hyderabad Division ..	*4,882*	*3,969*	*913*
Aurangabad ..	744	622	122
Parbhani ..	442	386	56
Nanded ..	1,754	1,352	402
Bidar ..	923	764	159
Bhir	499	411	88
Osmanabad ..	520	434	86
South Hyderabad Division ..	*50,280*	*40,175*	*10,105*
Hyderabad ..	6,287	4,771	1,516
Mahbubnagar ..	4,480	3,155	1,325
Raichur ..	2,097	1,466	631
Gulbarga ..	915	619	296
Adilabad ..	3,363	2,761	602
Nizamabad ..	2,968	2,027	941
Medak ..	2,775	2,224	551
Karimnagar ..	11,070	9,743	1,327
Warangal ..	8,368	6,673	1,695
Nalgonda ..	7,957	6,736	1,221

State and District (1)	Persons (2)	Males (3)	Females (4)
9.4—Hotels, restaurants and eating houses			
Hyderabad State..	**18,812**	**18,178**	**634**
North Hyderabad Division ..	*4,266*	*4,121*	*145*
Aurangabad ..	1,051	1,027	24
Parbhani ..	827	816	11
Nanded ..	887	868	19
Bidar ..	545	520	25
Bhir	416	390	26
Osmanabad ..	540	500	40
South Hyderabad Division ..	*14,546*	*14,057*	*489*
Hyderabad ..	6,258	6,123	135
Mahbubnagar ..	590	559	31
Raichur ..	1,978	1,879	99
Gulbarga ..	1,469	1,378	91
Adilabad ..	531	519	12
Nizamabad ..	1,001	976	25
Medak ..	462	444	18
Karimnagar ..	455	438	17
Wanrangal ..	1,390	1,347	43
Nalgonda ..	412	394	18
9.5—Recreation services			
Hyderabad State..	**9,040**	**8,224**	**816**
North Hyderabad Division ..	*2,030*	*1,853*	*177*
Aurangabad ..	417	382	35
Parbhani ..	429	375	54
Nanded ..	358	326	32
Bidar ..	325	314	11
Bhir	216	204	12
Osmanabad ..	285	252	33
South Hyderabad Division ..	*7,010*	*6,371*	*639*
Hyderabad ..	2,174	1,946	228
Mahbubnagar ..	431	383	48
Raichur ..	603	537	66
Gulbarga ..	538	487	51
Adilabad ..	309	292	17
Nizamabad ..	503	454	49
Medak ..	501	441	60
Karimnagar ..	706	666	40
Warangal ..	686	642	44
Nalgonda ..	559	523	36
9.6—Legal and business services			
Hyderabad State..	**3,951**	**3,938**	**13**
North Hyderabad Division ..	*1,389*	*1,389*	..
Aurangabad ..	366	366	..
Parbhani ..	236	236	..
Nanded ..	184	184	..

District Index of Non-Agricultural Occupations—(*Contd.*)

State and District (1)	Persons (2)	Males (3)	Females (4)
Bidar ..	233	233	..
Bhir	200	200	..
Osmanabad ..	170	170	..
South Hyderabad Division ..	*2,562*	*2,549*	*13*
Hyderabad ..	1,364	1,355	9
Mahbubnagar ..	138	137	1
Raichur ..	173	173	..
Gulbarga ..	216	216	..
Adilabad ..	119	118	1
Nizamabad ..	96	94	2
Medak ..	86	86	..
Karimnagar ..	97	97	..
Warangal ..	186	186	..
Nalgonda ..	87	87	..
9.61—Lawyers of all kinds, including quazis, law agents and mukhtiars			
Hyderabad State..	**2,670**	**2,666**	**4**
North Hyderabad Division ..	*948*	*948*	..
Aurangabad ..	214	214	..
Parbhani ..	158	158	..
Nanded ..	135	135	..
Bidar ..	168	168	..
Bhir	143	143	..
Osmanabad ..	130	130	..
South Hyderabad Division ..	*1,722*	*1,718*	*4*
Hyderabad ..	861	857	4
Mahbubnagar ..	104	104	..
Raichur ..	150	150	..
Gulbarga ..	152	152	..
Adilabad ..	79	79	..
Nizamabad ..	30	30	..
Medak ..	44	44	..
Karimnagar ..	78	78	..
Warangal ..	165	165	..
Nalgonda ..	59	59	..
9.62—Clerks of lawyers, petition writers, etc.			
Hyderabad State	**866**	**858**	**8**
North Hyderabad Division ..	*355*	*355*	..
Aurangabad ..	125	125	..
Parbhani ..	68	68	..
Nanded ..	37	37	..
Bidar ..	49	49	..
Bhir	51	51	..
Osmanabad ..	25	25	..
South Hyderabad Division ..	*511*	*503*	*8*
Hyderabad ..	250	246	4
Mahbubnagar ..	32	31	1
Raichur ..	19	19	..

State and District (1)	Persons (2)	Males (3)	Females (4)
Gulbarga ..	59	59	..
Adilabad ..	27	26	1
Nizamabad ..	47	45	2
Medak ..	36	36	..
Karimnagar ..	17	17	..
Warangal ..	7	7	..
Nalgonda ..	17	17	..
9.63—Architects, Surveyors, Engineers and their employees (not being State Servants)			
Hyderabad State	**30**	**29**	**1**
North Hyderabad Division ..	*2*	*2*	..
Aurangabad ..	1	1	..
Nanded ..	1	1	..
South Hyderabad Division ..	*28*	*27*	*1*
Hyderabad ..	28	27	1
9.64—Public Scribes, Stenographers, Accountants, Auditors			
Hyderabad State	**303**	**303**	..
North Hyderabad Division ..	*78*	*78*	..
Aurangabad ..	26	26	..
Parbhani ..	8	8	..
Nanded ..	8	8	..
Bidar ..	15	15	..
Bhir	6	6	..
Osmanabad ..	15	15	..
South Hyderabad Division ..	*225*	*225*	..
Hyderabad ..	185	185	..
Mahbubnagar ..	2	2	..
Raichur ..	3	3	..
Gulbarga ..	2	2	..
Adilabad ..	8	8	..
Nizamabad ..	13	13	..
Medak ..	4	4	..
Karimnagar ..	1	1	..
Warangal ..	4	4	..
Nalgonda ..	3	3	..
9.65—Managers, clerks, servants and employees of Trade Associations, Chember of Commerce, Board of Trade, Labour Organisation and similar organisation of employers and employees			
Hyderabad State	**82**	**82**	..
North Hyderabad Division ..	*6*	*6*	..
Parbhani ..	2	2	..
Nanded ..	3	3	..
Bidar ..	1	1	..
Bhir	..	..	..

District Index of Non-Agricultural Occupations—(*Contd.*)

State and District (1)	Persons (2)	Males (3)	Females (4)
South Hyderabad Division ..	*76*	*76*	..
Hyderabad ..	40	40	..
Raichur ..	1	1	..
Gulbarga ..	3	3	..
Adilabad ..	5	5	..
Nizamabad ..	6	6	..
Medak ..	2	2	..
Karimnagar ..	1	1	..
Warangal ..	10	10	..
Nalgonda ..	8	8	..
9.7—Arts, letters and journalism			
Hyderabad State	**1,276**	**1,263**	**13**
North Hyderabad Division ..	*146*	*146*	..
Aurangabad ..	43	43	..
Parbhani ..	34	34	..
Nanded ..	21	21	..
Bidar ..	13	13	..
Bhir	9	9	..
Osmanabad ..	26	26	..
South Hyderabad Division ..	*1,130*	*1,117*	*13*
Hyderabad ..	893	888	5
Mahbubnagar ..	18	18	..
Raichur ..	52	46	6
Gulbarga ..	29	28	1
Adilabad ..	7	7	..
Nizamabad ..	16	16	..
Medak ..	11	11	..
Karimnagar ..	9	9	..
Warangal ..	76	75	1
Nalgonda ..	19	19	..
9.71—Artists, sculptors and image makers			
Hyderabad State	**487**	**476**	**11**
North Hyderabad Division ..	*97*	*97*	..
Aurangabad ..	28	28	..
Parbhani ..	26	26	..
Nanded ..	11	11	..
Bidar ..	10	10	..
Bhir	6	6	..
Osmanabad ..	16	16	..
South Hyderabad Division ..	*390*	*379*	*11*
Hyderabad ..	296	293	3
Mahbubnagar ..	4	4	..
Raichur ..	40	34	6
Gulbarga ..	12	11	1
Nizamabad ..	3	3	..
Warangal ..	28	27	1
Nalgonda ..	7	7	..

State and District (1)	Persons (2)	Males (3)	Females (4)
9.72—Authors, editors journalists and press employees			
Hyderabad State	**409**	**407**	**2**
North Hyderabad Division ..	*3*	*3*	..
Nanded ..	3	3	..
South Hyderabad Division ..	*406*	*404*	*2*
Hyderabad ..	376	374	2
Raichur ..	4	4	..
Adilabad ..	8	8	..
Medak ..	5	5	..
Karimnagar ..	2	2	..
Warangal ..	13	13	..
Nalgonda ..	3	3	..
9.73—Photographers			
Hyderabad State	**380**	**380**	..
North Hyderabad Division ..	*46*	*46*	..
Aurangabad ..	15	15	..
Parbhani ..	8	8	..
Nanded ..	7	7	..
Bidar ..	3	3	..
Bhir	3	3	..
Osmanabad ..	10	10	..
South Hyderabad Division ..	*334*	*334*	..
Hyderabad ..	221	221	..
Mahbubnagar ..	14	14	..
Raichur ..	8	8	..
Gulbarga ..	17	17	..
Adilabad ..	4	4	..
Nizamabad ..	13	13	..
Medak ..	6	6	..
Karimnagar ..	7	7	..
Warangal ..	35	35	..
Nalgonda ..	9	9	..
9.8—Religious, Charitable and Welfare Services			
Hyderabad State	**13,925**	**12,656**	**1,269**
North Hyderabad Division ..	*6,813*	*6,223*	*590*
Aurangabad ..	1,722	1,558	164
Parbhani ..	1,268	1,179	89
Nanded ..	684	642	42
Bidar ..	1,184	1,065	119
Bhir	1,047	951	96
Osmanabad ..	908	828	80
South Hyderabad Division ..	*7,112*	*6,433*	*679*
Hyderabad ..	2,193	1,956	237
Mahbubnagar ..	500	433	67

District Index of Non-Agricultural Occupations—(*Concld.*)

State and district (1)	Persons (2)	Males (3)	Females (4)
Raichur ..	297	246	51
Gulbarga ..	367	344	23
Adilabad ..	348	309	39
Nizamabad ..	450	406	44
Medak ..	445	412	33
Karimnagar ..	1,037	956	81
Warangal ..	736	691	45
Nalgonda ..	739	680	59
9.81—Priests, Ministers, Monks, Nuns, Sadhus, Religious mendicants and other religious workers			
Hyderabad State	**9,017**	**8,195**	**822**
North Hyderabad Division ..	*5,458*	*4,968*	*490*
Aurangabad ..	1,373	1,243	130
Parbhani ..	1,147	1,068	79
Nanded ..	439	420	19
Bidar ..	1,044	933	111
Bhir	895	813	82
Osmanabad ..	560	491	69
South Hyderabad Division ..	*3,559*	*3,227*	*332*
Hyderabad ..	801	733	68
Mahbubnagar ..	210	182	28
Raichur ..	179	145	34
Gulbarga ..	169	157	12
Adilabad ..	185	164	21
Nizamabad ..	215	189	26
Medak ..	210	188	22
Karimnagar ..	735	684	51
Warangal ..	386	359	27
Nalgonda ..	469	426	43
9.82—Servants in religious edifices, burial and burning grounds, pilgrim conductors and circumcisors, etc.			
Hyderabad State	**4,507**	**4,134**	**373**
North Hyderabad Division ..	*1,329*	*1,229*	*100*
Aurangabad ..	347	313	34
Parbhani ..	121	111	10
Nanded ..	242	219	23
Bidar ..	140	132	8
Bhir	151	137	14
Osmanabad ..	328	317	11
South Hyderabad Division ..	*3,178*	*2,905*	*273*
Hyderabad ..	1,136	1,035	101
Mahbubnagar ..	289	251	38
Raichur ..	113	98	15
Gulbarga ..	197	186	11
Adilabad ..	135	117	18
Nizamabad ..	230	212	18
Medak ..	235	224	11
Karimnagar ..	301	271	30
Warangal ..	278	263	15
Nalgonda ..	264	248	16
9.83—Managers and employees of organisations and institutions rendering charitable and other welfare services			
Hyderabad State	**401**	**327**	**74**
North Hyderabad Division ..	*26*	*26*	..
Aurangabad ..	2	2	..
Nanded ..	3	3	..
Bhir	1	1	..
Osmanabad ..	20	20	..
South Hyderabad Division ..	*375*	*301*	*74*
Hyderabad ..	256	188	68
Mahbubnagar ..	1	..	1
Raichur ..	5	3	2
Gulbarga ..	1	1	..
Adilabad ..	28	28	..
Nizamabad ..	5	5	..
Karimnagar ..	1	1	..
Warangal ..	72	69	3
Nalgonda ..	6	6	..

ERRATA

Page	Column Number	Line Number	For	Read
		(C-SERIES)		
59	(42) ..	16 ..	56 ..	456
59	(42) ..	17 ..	53 ..	653
95	(8) ..	28 (Against Age 22)	6,949 ..	6,945
		(ECONOMIC TABLES—I.C.E.C. SCHEME)		
100	.. ..	Last line of para 9	total ..	totals
105	.. ..	3 of Sub-Division 1.0	percious ..	precious
107	.. ..	1 of Sub-Division 3.6	Fertiliser ..	Fertilisers
107	.. ..	1 of Group 3.82	washings ..	washing
118	.. ..	1 of Sub-Division 2.6	Fixture ..	Fixtures
		(ECONOMIC TABLE-I)		
127	(42) ..	4 ..	43,710 ..	43,310
		(ECONOMIC TABLE-II)		
153	(51) ..	Last ..	8,441 ..	8,144
		(ECONOMIC TABLE-III)		
188	.. ..	1 ..	sucn ..	such
193	(3) ..	34 ..	6,855 ..	6,835
201	(1) ..	15 ..	Hyder bad ..	Hyderabad
202	.. ..	2 of Sub-Division 1.0	SEMI-PRECIOUS, STONES,	SEMI-PRECIOUS STONES,
218	(2) ..	37 ..	355 ..	455
218	(2) ..	39 ..	350 ..	450
214	(2) ..	42 ..	150 ..	250
227	(2) ..	41 ..	48 ..	44
227	(2) ..	43 ..	43 ..	44
228	(2) ..	41 ..	20 ..	25
228	(2) ..	42 ..	19 ..	24
229	(2) ..	1 ..	7 ..	12
229	(2) ..	2 ..	2 ..	7
240	(2) ..	13 ..	58 ..	59
240	(2) ..	14 ..	30 ..	31
256	(2) ..	21 ..	1,908 ..	1,898
258	(3) ..	30 ..	1,421 ..	421
272	(2) ..	32 ..	1 ..	2
272	(2) ..	33 ..	1 ..	2
279	(10) ..	34 ..	7 ..	47
282	(2) ..	14 ..	435 ..	482
290	(2) ..	Last ..	866 ..	966
291	(2) ..	14 ..	474 ..	274
297	(2) ..	28 ..	243 ..	343
		(DISTRICT INDEX OF NON-AGRICULTURAL OCCUPATIONS)		
306	(4) ..	28 (under Sub-Division 0.2)	Blank space ..	1
306	(4) ..	29 (under Sub-Division 0.2)	1 ..	..
306	(4) ..	30 (under Sub-Division 0.2)	Blank space ..	1
309	.. ..	1 of Group 1.30 ..	matallic ..	metallic
310	(1) ..	21 of Division 2	Madak ..	Medak
310	(1) ..	15 (under Sub-Division 2.0)	North Hyderbad	North Hyderabad
321	.. ..	1 of Group 3.06 ..	Ordiance ..	Ordnance
323	.. ..	1 of Group 3.43 ..	electirc ..	electric
333	.. ..	1 of Group 5.14 ..	building ..	buildings
351	.. ..	3 of Sub-Division 8.6	OF ..	OR

LIST OF ILLEGIBLE WORDS AND LETTERS

Page	Column Number	Line Number	For	Read
		(C-Series)		
2	.. ..	24 ..	Illegible** ..	approximately
4	(7) ..	27 ..	2,156 ..	2,156
9	.. ..	7 of para 3 ..	" ..	digits with the
9	.. ..	8 of para 3 ..	" ..	from the effect
9	.. ..	9 of para 3 ..	" ..	particular digits
10	(2) ..	7 ..	" ..	42,494
11	(8) ..	39 ..	" ..	16,029
15	(12) ..	35 ..	" ..	933
16	(7) ..	41 ..	" ..	50
17	(8) ..	39 ..	" ..	2,754
17	(19) ..	39 ..	" ..	2,001
26	(4) ..	Last ..	" ..	424
26	(5) ..	34 ..	" ..	349
27	(9) ..	37 ..	" ..	157
27	(15) ..	Last ..	" ..	9
28	(2) ..	17 ..	" ..	565
28	(2) ..	18 ..	" ..	385
28	(4) ..	20 ..	" ..	2,313
44	(11) ..	15 ..	" ..	1,129
49	(71) ..	5 ..	" ..	452
57	(19) ..	11 ..	" ..	292
60	(67) ..	2 ..	" ..	94
61	(75) ..	Last ..	" ..	3
82	(16) ..	12 ..	" ..	1,704
83	(33) ..	Last ..	" ..	739
84	(35) ..	12 ..	" ..	1,310
91	(2) ..	4 (Against Age 48)	" ..	4,322
91	(3) ..	42 (Against Age 60)	" ..	4,933
92	(3) ..	18 (Against Age 125)	" ..	2
93	(2) ..	4 (Against Age 21)	" ..	1,530
95	(2) ..	4 (Against Age 0)	" ..	16,395
		(Economic Tables—I.C.E.C. Scheme)		
100	.. ..	19 of para 7 ..	Illegible ..	included
100	.. ..	20 of para 7 ..	" ..	as well as
		(Economic Table-I)		
120	(2) ..	7 ..	Illegible ..	1,448,944
125	(27) ..	15 ..	" ..	728
125	(28) ..	12 ..	" ..	188
		(Economic Table-II)		
146	(2) ..	Last ..	Illegible ..	11,381
146	(3) ..	Last ..	" ..	11,191
146	(5) ..	1 ..	" ..	2,711
157	(43) ..	1 ..	" ..	164
159	(23) ..	1 ..	" ..	3,143
163	(14) ..	1 ..	" ..	22,041
164	(28) ..	4 ..	" ..	326
167	(14) ..	Last ..	" ..	19,444
167	(20) ..	4 ..	" ..	2,239
168	(26) ..	2 ..	" ..	76,200
172	(34) ..	Last ..	" ..	488
174	(11) ..	9 ..	" ..	89
179	(15) ..	15 ..	" ..	591
179	(15) ..	16 ..	" ..	333
180	(32) ..	2 ..	" ..	115
185	(38) ..	1 ..	" ..	1,546

**Note.—Quite a number of the entries mentioned in this errata as illegible may be legible in many copies of this publicatio
This detailed list is given here in order to cover, as far as possible, all copies of the publication.

LIST OF ILLEGIBLE WORDS AND LETTERS—(*Concld.*)

Page	Column Number	Line Number	For	Read
		(Economic Table-III)		
		32 ..	Illegible ..	58,687
193	(2) ..	19 ..	" ..	225
193	(10) ..	40 ..	" ..	23
193	(10) ..	13 ..	" ..	45,418
194	(9) ..	30 ..	" ..	55
217	(10) ..	1 ..	" ..	6
218	(5) ..	2 ..	" ..	5
218	(5) ..	7 ..	" ..	20
227	(2) ..	33 ..	" ..	80
230	(8) ..	9 ..	" ..	1,529
234	(3) ..	13 ..	" ..	29,951
243	(2) ..	15 ..	" ..	27,819
243	(2) ..	30 ..	" ..	1,271
243	(7) ..	14 ..	" ..	65
243	(8) ..	15 ..	" ..	2,300
243	(8) ..	16 ..	" ..	345
248	(8) ..	25 ..	" ..	492
243	(8) ..	28 ..	" ..	654
243	(9) ..	32 ..	" ..	623
243	(9) ..	23 ..	" ..	164
245	(7) ..	38 ..	" ..	1,003
245	(7) ..	38 ..	" ..	224
246	(2) ..	39 ..	" ..	152
246	(2) ..	10 ..	" ..	4,503
248	(9) ..	4 ..	" ..	288
252	(2) ..	13 ..	" ..	362
252	(9) ..	21 ..	" ..	10
252	(9) ..	15 ..	" ..	198
252	(10) ..	1 ..	" ..	2,551
261	(9) ..	20 ..	" ..	193
266	(9) ..	28 ..	" ..	1,247
268	(3) ..	14 ..	" ..	9
268	(4) ..	27 ..	" ..	7
271	(9) ..	9 ..	" ..	29
272	(7) ..	15 ..	" ..	1,036
279	(8) ..	Last ..	" ..	92
280	(8) ..	Last ..	" ..	3
286	(3) ..	14 ..	" ..	64
295	(3) ..	16 ..	" ..	14,057
295	(3) ..	Last ..	" ..	14
299	(9) ..	22 ..	" ..	76
300	(10) ..			
		(District Index of Non-Agricultural Occupations)		
		10 (Under Group 2.51)	Illegible ..	128
315	(4) ..	2 (Under Group 2.80)	" ..	80
318	(2) ..	2 (Under Group 2.80)	" ..	71
318	(3) ..	1 of group 4.07	" ..	Celluloid
327	.. ..	2 (Under Sub-Division 6.4)	" ..	23
343	(4) ..	10 (Under Sub-Division 6.5)	" ..	2,057
343	(2) ..	10 (Under Sub-Division 6.5)	" ..	2,005
343	(3) ..	2 (Under Sub-Division 6.6)	" ..	16
343	(3) ..	Last (Under Sub-Division 6.8)	" ..	265
343	(2) ..	Last (Under Sub-Division 6.8)	" ..	245
343	(3) ..	15 (Under Group 7.41)	" ..	Hyderabad
347	(1) ..	4 (Under Sub-Division 9.3)	" ..	386
354	(3) ..	1 (Under Sub-Division 9.3)	" ..	11,018
354	(4) ..	17 (Under Group 9.81)	" ..	51
357	(4) ..			

147525