CENSUS OF INDIA, 1961

VOLUME IX

MADRAS

PART X—IX

DISTRICT CENSUS HANDBOOK

NORTH ARCOT

Vol. II

P. K. NAMBIAR

OF THE INDIAN ADMINISTRATIVE SERVICE

SUPERINTENDENT OF CENSUS OPERATIONS, MADRAS

1965

Price Rs. 12.00

67346

PREFACE

This is the second part of the District Census Handbook on North Arcot containing the following satistical information—

1 Village Directory
2 Official Statistics
3 Gazetteer of Place Names
4 Calendar of Outstanding Occurrences

It also contains eleven taluk maps.

I wish to acknowledge the able assistance given by the following members of my staff in the preparation and presentation of the statistics contained in this volume :

Sri M. K. Subramanian, Tabulation Officer
Sri D. Ranganathan, Tabulation Officer
Sri N. Rama Rao, Tabulation Officer
Sri A. V. Vallinathan, Statistical Assistant
Sri K. Kuppuswami, Lower Division Clerk
Smt. A. M. Mangayarkarasi, ,,
Sri N. Chandran, Draughtsman
Sri A. Rajamani, Draughtsman

I also wish to place on record my appreciation of the good work done by the K. M. S. Press, Madras in printing this volume in record time.

P. K. NAMBIAR,
Superintendent of Census Operations

CONTENTS

PART IV

		PAGES
Preface		
PANCHAYAT BLOCKS AND VILLAGE DIRECTORY		
Introduction	...	3—4
Industrial Establishments — Standard Industrial Classification — Type of Soil, Terrain, etc.	...	5— 27
Explanation for the abbreviations used in Primary Census Abstract and Notations for Basic Amenities	...	28
Village Directory — (Primary Census Abstract)		
1 Arkonam Taluk ...	...	29— 61
2 Walajapet Taluk ...	...	63—117
3 Gudiyatham Taluk ...	...	119—163
4 Tiruppattur Taluk ...	...	165—211
5 Vellore Taluk ...	...	213—269
6 Arni Taluk ...	...	271—297
7 Cheyyar Taluk ...	...	299—333
8 Wandiwash Taluk ...	...	335—369
9 Polur Taluk ...	...	371—405
10 Chengam Taluk ...	...	407—431
11 Tiruvannamalai Taluk ...	...	433—469
Appendix (Primary Census Abstract)	...	471—475

PART V

OFFICIAL STATISTICS

Introduction		...	479
Agriculture, Animal Husbandry and Irrigation			
Table 1	Temperature recorded at Vellore	...	480—481
Table 2	Rainfall statistics recorded at various stations	...	482—487
Table 3	Land utilisation or classification of area in the district	...	488—489
Table 4	Acreage under different crops	...	490—493
Table 5	Area irrigated and its sources	...	494—495

				PAGES
Table	6	Area irrigated under different crops	...	496
Table	7	Sources of water supply	...	496
Table	8	Details of major Irrigation Projects	...	497
Table	9	Sources of Irrigation and wet acreage	...	497
Table	10	Details of Cropped area	...	498
Table	11	Percentage of area under Principal Crops	...	498
Table	12	Total outturn of Various Crops	...	499
Table	13	Average yield per acre for different commodities	...	499
Table	14	Monthly average wholesale prices of staple products	...	500—502
Table	15	Average retail prices of Principal foodgrains	...	503
Table	16	Livestock Census Data	...	504
Table	17	Utilisation of the Principal Classes of Livestock	...	505
Table	18	Number of Veterinary Institutions, Livestock Farms, etc.	...	505
Table	19	Estimated production of Milk	...	506
		Industry and Labour		
Table	20	Statistics regarding Employment Exchange Offices	...	506
Table	21	Growth of Factories in various sectors	...	507
Table	22	Employment in Textile and Non-Textile Establishments	...	507
Table	23	Factories classified by Industry with average daily number of workers	...	508—510
		Education		
Table	24	Educational Institutions and pupils	...	511—515
Table	25	Alphabetical list of Colleges	...	516
Table	26	Technical Educational Institutions	...	517
Table	27	Alphabetical list of High Schools	...	517—520
Table	28	Particulars of Library and Reading Room facilities	...	521
		Public Health and Medical		
Table	29	Registered Births	...	522
Table	30	Deaths due to specified causes	...	523—525
Table	31	Details of Anti—adulteration activities	...	526
Table	32	Details of Urban and Protected Water Supply Schemes	...	526
Table	33	Maternity and Child Welfare Centres	...	526

				PAGES
		Law and Order		
Table	34	Number of Judicial Officers in the district	...	527
Table	35	Number of Civil and Criminal Cases tried and disposed of	...	527
Table	36	Strength of Police Force	...	528
Table	37	Number of Police Stations	...	528
Table	38	List of Police Stations and Outposts	...	529—530
Table	39	Details of Criminal Justice	...	531—534
Table	40	Number of Jails and average number of prisoners	...	535
		Communication		
Table	41	Mileage of different categories of roads	...	536
Table	42	Mileage of extra-Municipal and Municipal roads maintained by Public authorities	...	536
Table	43	Number of Motor Vehicles taxed	...	537
Table	44	Location of Tourist/Rest Houses run by Municipalities	...	537
Table	45	Tourist/Inspection Bungalows run by Public Works Department	...	537
Table	46	Railway Stations in the district and distance from State and District Headquarters	...	538—539
Table	47	Railway Stations and various amenities provided	...	539—540
Table	48	Number of Post and Telegraph Offices	...	541
Table	49	List of Towns and Villages with Post Offices	...	541—558
		Miscellaneous		
Table	50	Receipts from Sales Tax	...	559
Table	51	Receipts from Stamp Duty and Land Revenue	...	559
Table	52	Excise Revenue receipts on various Items	...	559
Table	53	Gross Sales of Small Savings Scheme Securities	...	560
Table	54	Life Insurance Statistics	...	560
Table	55	Particulars of registered documents and value of properties transferred	...	561
Table	56	Number and Location of Branch Offices of Scheduled and Non-Scheduled Banks incorporated outside Madras State	...	562
Table	57	Number and Location of Branch Offices of Banks incorporated in the District	...	562
Table	58	Assets and Liabilities of Banks incorporated inside the District	...	562
Table	59	Number of Entertainment Halls, Spectators, Receipts	...	563
Table	60	Number of Cinema Theatres, Films exhibited, Tickets issued, etc.	...	563

				PAGES
Table	61	Number of Printing Presses at work	...	564
Table	62	Details of Forest Area	...	564
Table	63	Statistics relating to Community Development Programme	...	565
Table	64	Progress of Co-operative Movement	...	566
Table	65	Ancient Monuments	...	567—569
Table	66	Protected Monuments	...	570—572

PART VI

GAZETTEER OF PLACE NAMES AND CALENDAR OF OUTSTANDING OCCURRENCES

Gazetteer of Place Names	...	575—577
Calendar of important events and outstanding Occurrences	...	578—579

MAPS

				Facing Page
1	Map of	Arkonam Taluk	...	30
2	,,	Walajapet Taluk	...	64
3	,,	Gudiyatham Taluk	...	120
4	,,	Tiruppattur Taluk	...	166
5	,,	Vellore Taluk	...	214
6	,,	Arni Taluk	...	272
7	,,	Cheyyar Taluk	...	300
8	,,	Wandiwash Taluk	...	336
9	,,	Polur Taluk	...	372
10	,,	Chengam Taluk	...	408
11	,,	Tiruvannamalai Taluk	...	434

PART—IV

Panchayat Blocks and Village Directory

VILLAGE DIRECTORY

INTRODUCTION

This is an abstract giving a complete list of all villages and towns in each taluk in the district along with the distribution of population by sex and various categories of workers. Villagewise statistics embodying the results of Census were first compiled and published in 1872 and this has been the regular feature of every Census except in 1941 when owing to war conditions no villagewise data was tabulated. The particulars, however, were restricted to total population by sex and religion. A radical change was introduced in 1951 when population was classified into various livelihood classes in each village. In the case of Urban areas, data was presented in respect of each ward, locality or division. But in 1961 Census, information has been compiled for each enumerator's block in the case of urban areas. Consequent on the shift in emphasis from income or economic independence in earlier censuses, especially in 1951, to actual work irrespective of remuneration, the livelihood classes shown in the rural statistics of 1951 have undergone a complete change, giving place to two main broad Categoy of Worker and Non-worker, the first Categoy being divided in to 9 important categories, as indicated below:—

I. Working as Cultivator
II. Working as Agricultural Labourer
III. Working in Mining, Quarrying, Livestock, Forestry, Fishing, Hunting and Plantations, Orchards and allied activities
IV. Working at Household Industry
V. Working in Manufacturing other than Household Industry
VI. Working in Construction
VII. Working in Trade and Commerce
VIII. Working in Transport, Storage and Communications
IX. Working in Other Services
X. Non-workers

Apart from the above major difference between the 1951 villagewise particulars and the present scheme, the other minor deviation is the omission of particulars of 'Institutional and Houseless Population' from the list, though talukwise information has been tabulated and shown elsewhere. The proportion of such houseless and institutional population to total population is infinitesimal in the case of all towns having a population of less than 2—3 lakhs that omission of this data does not in any way minimise the value of this publication.

Apart from these particulars certain additional and special particulars have been incorporated. In order to assess the extent to which the basic amenities are available in every village which go to make it self—contained and self-sufficient, villagewise particulars regarding the availabilitiy of educational, medical, irrigational and other facilities were called for from the Tashildars and Block Development Officers and incorporated in the table. The development activities in rural areas are reflected in the existence of Primary Schools, Middle Schools, High Schools, Higher Institutions including Colleges, Dispensaries, Rural Health Centres and Hospitals, Maternity and Child Welfare Centres, Post Offiices, etc. These data have been shown immediately next to the names of villages in suitable notations, the explanations for which, are given at the end.

Apart from this information, a few statements have been prepared based on authentic sources as indicated below:—

STATEMENT—I

Prior to enumeration in March 1961, a detailed listing of all houses was conducted in October 1960 when essential data relating to industrial establishments were collected, the complete details of which have been presented in a separate volume entitled 'Housing Report and Table'. But the Volume is restricted to districtwise particulars relating to industries classified by number of persons working, kind of fuel used, etc. But it was felt that the types of industries existing in each village would provide valuable information and therefore villagewise lists of industries classified according to Indian Standard Industrial Classification is presented in this statement. Only the total number of units in each of the different types of industry is furnished for each village. But in the case of urban areas similar information has been furnished only in respect of towns with population of over 50,000 and for urban sectors of the taluks as a whole.

STATEMENT—II

This refers to the type of soil and type of terrain whether hilly, river basin, high or low sources of irrigation, important wet and dry crops and the value of such lands. Since it is too cumbersome to present the data for each village, figures have been presented for convenient groups of villages selected for geographical and geological contiguity.

An alphabetical list of villages, and another list of Panchayat Blocks with their populatio n are also presented separately for each taluk.

STATEMENT—I

INDUSTRIAL ESTABLISHMENTS

For the convenience of the reader this statement is presented in the following manner. Initially the total number of establishments in the District, both Rural & Urban is furnished. Then figures are separately indicated for urban areas of each Taluk. Next, we have presented the figures for the urban areas, having a population of more than 50,000 in each taluk of the District. Lastly, we have given the total figures of industrial establishments for rural areas in each taluk followed by the figures for every village in the taluk.

Figures in brackets indicate the total number of establishment pertaining to the type for which the industrial code number is given. Readers are invited to refer to the industrial classification given at the end of this statement which furnishes the key to this code.

NORTH ARCOT DISTRICT

TOTAL

200(974), 201(3), 202(4), 204(1), 205(127), 206(4), 207(125), 208(1) 209(108), 214(203), 215(8), 216(1), 218(14), 219(4), 220(707), 221(2), 222(1), 224(7), 225(6), 230(5), 231(9), 232(2), 233(15), 234(2), 235(8,240), 236(2), 237(45), 238(10), 239(18), 244(4), 253(1), 255(62), 263(19), 264(834), 266(5), 270(1) 271(1), 272(2), 273(1,661), 274(339), 277(13), 280(23), 281(178), 282(134). 283(2), 284(3), 287(1), 288(500), 289(197), 290(1), 292(1), 301(8), 302(87), 303(9), 310(186), 311(131), 313(3), 314(29), 320(10), 326(1), 330(1), 331(9), 332(3), 333(11), 334(20), 335(8), 336(12), 337(1), 339(1), 340(24), 341(6), 342(34), 344)1). 345(2), 350(467), 351(1), 357(5), 360(57), 361(6), 364(1), 365(170), 366(2), 367(3), 368(43), 369(539), 370(1), 371(1), 373(1), 374(1), 375(2), 377(6), 378(22), 379(4), 380(1), 382(1), 383(3), 384(111), 386(8), 387(1), 388(935), 389(29), 390(1), 391(2), 392(64), 393(852), 395(23), 399(158).

Total: 18,775

RURAL

200(546), 201(1), 202(3), 205(14), 206(4), 207(49), 208(1), 209(27), 214(104), 215(1), 220(217), 224(4), 230(5), 231(2), 232(2), 233(11), 234(1), 235(5,598), 236(2), 239(5), 255(39), 264(519), 273(686), 274(157), 277(7), 280(2), 281(166), 282(107), 283(2), 288(441), 289(67), 290(1), 302(1), 310(70), 311(66), 313(3), 314(15), 330(1), 331(2). 332(2), 334(3), 335(2), 336(2), 340(22), 341(1), 342(4), 345(2), 350(390), 351(1), 360(56), 361(6), 365(8), 367(1), 368(9), 369(323), 370(1), 371(1), 373(1), 378(1), 384(5), 387(1), 388(376), 389(24), 392(2), 393(345), 399(33).

Total: 10,971

URBAN

200(428), 201(2), 202(1), 204(1), 205(113), 207(103), 209(81), 214(99), 215(7), 216(1), 218(14), 219(4), 220(490), 221(2), 222(1), 224(3), 225(6), 231(7), 233(4), 234(1), 235(2,242), 237(45), 238(10), 239(13), 244(4), 253(1), 255(23), 263(19), 264(315), 266(5), 270(1), 271(1), 272(2), 273(975), 274(182), 277(6), 280(21), 281(12), 282(27), 284(3), 287(1), 288(59), 289(130), 292(1), 301(8), 302(86), 303(9), 310(116), 311(65), 314(14), 320(10), 326(1), 331(7), 332(1), 333(11), 334(17), 335(6), 336(10), 337(1), 339(1), 340(2), 341(5), 342(30), 344(1), 350(77), 357(5), 360(1), 364(1), 365(162), 366(2), 367(2), 368(34), 369(216), 374(1), 375(2), 377(6), 378(21), 379(4), 380(1), 382(1), 383(3), 384(106), 386(8), 388(559), 389(5), 390(1), 391(2), 392(62), 393(507), 395(23), 399(125).

Total: 7,804

Industrial Establishments—(Contd.)

1. ARKONAM TALUK (Urban)

200(37), 205(9), 207(2), 209(7), 214(14), 215(1), 219(4), 220(7), 235(300), 273(78), 282(3), 288(1), 289(7), 302(3), 303(1), 311(9), 331(1), 335(1), 350(3), 360(1), 365(2), 369(16), 378(2), 380(1), 384(2), 388(37), 392(6), 393(30), 395(1), 399(4).

Total : 590

2. WALAJAPET TALUK (Urban)

200(86), 204(1), 205(15), 207(22), 209(13), 214(18), 215(2), 220(52), 222(1), 225(1), 231(2), 235(244), 237(4), 238(10), 239(7), 244(2), 253(1), 255(8), 264(121), 270(1), 273(133), 274(2), 277(1), 280(3) 281(4), 284(1), 288(15), 289(13), 301(5), 302(8), 310(34), 311(6), 320(2), 332(1), 333(2), 335(2), 336(1), 341(1), 342(6), 350(18), 365(9), 368(1), 369(17), 374(1), 375(2), 377(3), 378(3), 383(2), 384(10), 386(1), 388(81), 391(2), 392(9), 393(36), 395(18), 399(15).

Total : 1,079

3. GUDIYATHAM TALUK (Urban)

200(40), 205(7), 207(15), 209(8), 214(4), 215(1), 220(65), 221(1), 233(1), 235(718), 237(5), 239(2), 244(1), 255(14), 263(1), 264(2), 271(1), 273(129), 274(1), 280(4), 281(2), 289(13), 302(8), 310(27), 311(2), 334(13), 341(2), 342(2), 350(3), 368(1), 369(17), 378(3), 379(1), 384(2), 386(4), 388(53), 392(6), 393(55), 395(2), 399(11).

Total : 1,247

4. TIRUPATTUR TALUK (Urban)

200(63), 205(19), 207(16), 209(4), 214(14), 218(2), 220(96), 224(1), 231(1), 233(1), 235(1), 237(3), 239(1), 264(2), 273(118), 274(65), 280(2), 282(1), 288(13), 289(38), 302(9), 310(36), 311(13), 320(1), 331(3), 333(2), 334(2), 335(1), 336(4), 339(1), 341(2), 342(13), 350(3), 365(4), 368(4), 369(34), 378(3), 379(3), 384(10), 388(95), 392(14), 393(68), 399(4).

Total : 790

5. VELLORE TALUK (Urban)

200(64), 202(1), 205(43), 207(21), 209(36), 214(19), 215(1), 218(8), 220(257), 221(1), 225(2), 235(72), 237(5), 239(2), 244(1), 255(1), 272(1), 273(313), 274(3), 277(3), 280(12), 281(6), 282(22), 284(2), 287(1), 288(22), 289(32), 292(1), 302(44), 303(8), 310(11), 311(34), 314(12), 320(2), 326(1), 331(3), 333(1), 334(1), 335(2), 336(5), 337(1), 340(1), 342(6), 344(1), 350(31), 357(5), 365(125), 366(1), 367(1), 368(21), 369(59), 378(4), 382(1), 383(1), 384(58), 388(157), 389(4), 392(22), 393(184), 395(2), 399(79).

Total : 1,840

6. ARNI TALUK (Urban)

200(30), 201(2), 205(7), 207(5), 209(2), 214(8), 225(3), 231(3), 233(2), 234(1), 235(115), 237(6), 239(1), 263(16), 264(178), 266(5), 272(1), 273(42), 274(1), 288(1), 289(4), 302(5), 310(1), 320(3), 350(1), 365(4), 366(1), 368(2), 369(14), 377(1), 378(2), 384(2), 388(37), 393(65), 399(7).

Total : 578

7. CHEYYAR TALUK (Urban)

200(17), 205(2), 207(2), 209(5), 214(7), 220(4), 224(2), 235(743), 237(22), 263(2), 264(8), 273(58), 274(12) 277(1), 288(6), 289(5), 301(2), 342(1), 350(12), 365(1), 369(5), 386(1), 388(20), 392(2), 393(21), 399(1).

Total : 962

8. WANDIWASH TALUK (Urban)

200(12), 205(4), 207(3), 209(5), 214(6), 220(1), 231(1), 235(8), 273(16), 274(98), 289(1), 301(1), 302(1), 314(2), 320(1), 350(1), 365(5), 368(1), 369(8), 384(3), 386(1), 388(17), 389(1), 392(2), 393(9), 399(1).

Total : 202

Industrial Establishments—(Contd.)

9. POLUR TALUK (Urban)

200(34), 205(3), 207(5), 209(1), 214(3), 235(41), 264(4), 273(49), 288(1), 289(10), 302(1), 310(7), 311(1), 350(4), 365(2), 369(15), 378(1), 384(2), 386(1), 388(35), 393(11), 399(2).

Total : 233

10. CHENGAM TALUK (Urban)

N I L

11. TIRUVANNAMALAI TALUK (Urban)

200(45), 205(4), 207(12), 214(6), 215(2), 216(1), 218(4), 220(8), 273(39), 277(1), 282(1), 289(7), 302(7), 320(1), 333(6), 334(1), 340(1), 342(2), 350(1), 364(1), 365(10), 367(1), 368(4), 369(31), 377(2), 378(3), 384(17), 388(27), 390(1), 392(1), 393(28), 399(1).

Total : 276

VELLORE MUNICIPALITY

200(38), 205(31), 207(15), 209(4), 214(10), 215(1), 218(8), 220(196), 235(2), 273(212), 280(12), 281(5), 282(22), 287(1), 288(13), 289(2), 291(1), 302(42), 303(8), 310(1), 311(30), 314(11), 326(1), 331(3), 333(1), 336(5), 337(1), 342(3), 344(1), 350(21), 357(7), 365(124), 366(1), 368(21), 369(33), 382(1), 383(1), 384(55), 388(109), 389(4), 392(17), 393(138), 395(1), 399(71).

Total : 1,284

GUDIYATHAM MUNICIPALITY (Non-City Urban)

200(17), 205(4), 207(10), 209(6), 214(4), 215(1), 220(41), 221(1), 233(1), 235(718), 237(5), 239(2), 244(1), 255(14), 264(2), 271(1), 273(97), 274(1), 280(4), 281(1), 289(9), 302(8), 310(4), 311(1), 334(21), 341(2), 342(2), 350(1), 368(1), 369(11), 378(3), 379(1), 384(2), 386(4), 388(40), 392(2), 393(42), 395(2), 399(6).

Total : 1,084

1. ARKONAM TALUK (Rural)

200(61), 205(2), 207(2), 208(1), 214(11), 220(5), 224(3), 230(1), 233(6), 235(1,580), 273(66), 280(1), 281(4), 283(2), 289(3), 310(1), 331(2), 340(2), 341(1), 350(21), 365(1), 369(14), 378(1), 384(1), 388(36), 393(14), 399(1).

Total : 1,843

Alapakkam 388(1); Ammanoor 200(1); Anaikattaputhur 273(1); Ananthapuram 235(5); Anwardikanpet 200(1), 220(3), 273(7); Arigilvadi 200(2), 273(1), 388(1); Arkonam Non-Municipal 200(1), 208(8), 310(1), 341(1), 384(1); Athipattu 200(2), 235(10); Athur 200(1), 224(1); Attupakkam 235(1); Avalur 200(3), 273(1), 369(1), 388(2); Ayal 200(1); Ayapedu 235(7); Banavaram 200(1), 214(1); Cheri 200(1), 350(6), 369(4); Ganapathipuram 200(2); Gudalur 200(1), 235(31); Itchiputhur 273(2); Kalathur 273(1), 281(2), 369(1); Kattupakkam 207(1) Kilkuppam 200(2); Kilvambakkam 235(78), 393(1), Kilvenkatapuram 273(1); Kilvidhi 200(1), 235(3); Kilviranam 200(1); Krishnapuram 369(2); Melapuram Panchayat 200(1), 233(2), 235(77), 273(7), 388(1); Melkalathur 200(1), 235(1), 393(1); Melpakkam 200(1); Mosur 273(3), 369(1); Munnal 200(5), 235(264), 273(3), 280(1), 350(2), 388(2), 393(1); Nagavedu 200(3), 214(1), 224(1), 273(6), 310(1), 331(1), 338(3), 393(1); Nedumbuli 220(2), 233(1), 235(85), 350(7), 388(3); Nelvoy 200(1), 235(1); Nemili Panchayat 200(4), 235(9), 273(1) 310(1), 331(1), 388(10); Ocheri 200(3), 214(2), 388(3); Pallur 200(1), 207(1), 214(3), 273(2), 388(1); Parameswaramangalam 200(1); Paranji 200(1), 205(2), 273(1); Paravathur 235(65), 273(1); Parthiputhur 273(1), 388(1); Perumalrajapettai 273(1); Perumbulipakkam 273(1); Perumuchi 200(1), 273(1); Perungalathur 283(1); Pinnavaram 200(1); Polur 200(2), 388(1); Puliamangalam 200(1); Reddivalam 200(1); Sayanayaram 200(1), 273(1), 378(1); Sembedu 200(4), 207(1), 235(308), 273(9), 281(1), 289(3), 340(2), 365(1), 369(2), 388(3), 393(2); Seyyoor 280(1); Sirukarambur 200(1); Sirunamalli 200(1), 233(3), 235(6), 273(1); Soorai 369(2); Thakkolam 200(4), 224(1), 235(211), 273(10), 388(2), 393(4); Thandalam 281 (1); Thirumalpore 200(2), 214(2), 235(16), 273(1), 388(1), 399(1); Valarpuram 200(1), 230(1), 235(199), 273(2), 281(1), 350(1); Vegamangalam 235(1), 350(5), 369(1), 393(2); Vettangulam 200(1).

Industrial Establishments—(Contd.)

2. WALAJAPET TALUK (Rural)

200(66), 201(1), 207(4), 214(9), 220(10), 224(1), 235(804), 255(4), 273(90), 282(1), 289(18), 290(1), 310(14,) 311(2), 314(13), 334(1), 335(1), 336(1), 340(1), 350(28), 360(4), 361(6), 368(4), 369(24), 370(1) 388(41), 393(25), 399(8)

Total: 1,183

Agaram 220(1), 289(1); Ammoor 200(8), 214(2), 273(10), 289(2), 388(2), 399(1); Anamallur 273(1), 361(1); Arappakkam 200(2), 235(21), 310(2), 350(12); Aroor 200(1), 289(2), 369(1); Athithangal 200(2), 273(1), 369(1), 399(3); Ayilam 273(2), 369(1); Chengalnatham 235(1); Damarappakkam 200(1), 214(1), 273(1), 369(1), 388(1), 399(1); Durgam 289(1), 310(1), 350(3); Ekambaranallur 273(1), 393(1); Esayanoor Perungalmedu 200(1), 273(2); Ghughur 200(1), 273(2); Gundileri Marudamangalam 235(1), 273(1), 360(1); Irunghur 273(1); Kadaperi 235(50); Kalavai 200(3), 214(1), 235(79), 273(19), 311(2), 368(4), 369(2), 370(1), 388(8), 393(2), 399(1); Kalavalputhur 235(1); Kalmekuppam 393(1); Kaniyanur 200(1), 214(1), 273(1), 289(3), 314(3), 393(2); Karikkanthangal Kilanthangal 200(1); Kathiavadi 373(1), 310(3); Kavanur 200(1), 273(1), 310(1), 361(1), 388(5); Kilminnal 200(1), 235(62), 290(1), 310(1), 393(1); Kodakkal 200(1), 235(33), 273(1); Koorambadi 310(1), 350(1), 388(1); Ladavaram 360(1); Lalapet 273(5), 388(2), 393(1); Mambakkam 200(1), 273(1), 369(4); Mangadu 350(2); Manthangal 310(2), 350(1); Marudalam (Neelakantarayapuram) 200(1); Muzhiyur 369(2), 393(1); Mecheri 200(1), 273(2); Melakuppam Thaimmanacherikuppam 361(1); Melnaicken palayam 388(1); Melnethapakkam 273(1), 369(1); Melpadi 200(2), 235(1), 273(2), 388(1); Melputhurpakkam 200(3), 273(1), 388(1); Melveeranam 214(1); Mosur 388(1); Mukundrayapuram 310(1) Mulluvadi 200(1); Muppaduvetti Poongodu 235(1), 393(1); Mutharasikuppam 273(1); Nandiyalam 235(8), 310(1), 350(6); Pagavalli Musiri Katteri 200(1), 273(1); Palayanur 360(2); Paradarami 314(1); Pariyamangalam 399(1); Pen Nagar 200(2), 201(1), 388(1); Ponnai Kondareddipalli 200(3), 235(138), 273(9); Puduppadi 200(1); Pudur Pindi Thangal 314(6), 369(1); Pulivalam 207(1); Punganur 393(1); Rendadi 200(1), 235(67), 273(2), 388(1), 393(2); Sakkaramallur 200(2), 393(1); Sathur 235(1); Senganavaram 273(1); Sennasamudram 235(1); 273(2); Seyyathuvannan 361(1); Somasamudram Kalpattu 235(6); Soraiyur 200(1); Sumaithangi 200(4), 273(1), 289(1), 350(1), 369(2), 388(1); Thagarakuppam 235(6); Tajpura 235(11); Thalangai 200(1), 273(1); Thalanur 314(1); Thenkadappan Thangal 235(16), 361(1), 388(2); Thimiri 200(7), 207(2), 220(9), 224(1), 235(97), 273(9), 282(1), 289(4), 310(1), 334(1), 336(1), 369(4), 388(7), 393(2), 399(1); Thirupparkadal 235(89); Valapandal 200(3), 214(2), 235(57); Valavanoor 200(1), 393(1); Valayathur 200(1), 273(3), 289(3) 314(2), 369(2), 388(1), 393(7); Vallimalai 335(1), 388(2); Valluvam Bakkam 200(1); Vanapadi 369(1), 388(1), 393(1); Vannivedu 255(4), 273(1); Varaghur 289(1), 388(1); Vasoor 273(1); Velam 200(2), 207(1), 214(1), 340(1), 369(1); Vennampalli Kodukkun Thangal 200(2), 273(1), 388(1); Veppalai Sripadanellore 350(2); Vilapakkam 235(57), 361(1).

3. GUDIYATHAM TALUK (Rural)

200(56), 205(4), 207(15), 209(7), 214(9), 220(59), 235(376), 236(1), 273(90), 274(7), 280(1), 281(6), 288(10), 289(10), 310(19), 311(5), 314(2), 332(1), 334(1), 340(8), 342(1), 350(36), 360(14), 368(1), 369(13), 373(1), 384(3) 388(36), 392(1), 393(20) 399(5).

Total: 818

Agraharam 220(1); Alinjikuppam 273(2), 388(2); Ammundi 273(3), 388(1); Anaganellore 200(1), 273(2), 369(1); Angarankuppam 200(1), 350(2), 369(1); 393(1); Arumbakkam 369(1); Arumbaruthi 350(1); Balur 200(1), 273(3), 289(1); Bathalapalli 273(1); Chinnadamalcheruvu 273(2), 289(1), 314(1), 342(1), 350(1), 388(1); Chinnalapalli 360(2); Chinnavarigam 369(1); Danakondapalli 235(1); Devarishikuppam 273(2), 393(1); Eachambattu 350(1), 393(3); Erthangal 207(1), 220(1), 273(1), 281(2), 310(2), 311(3), 388(1), 393(1); Gollakuppam 273(1); Goodanagaram 200(1), 205(1), 273(1), 369(1), 388(1), 399(1); Gundalapalli 273(1); Jaffrapet 200(1), 207(1), 220(1), 273(3), 384(1); Kailasagiri 200(1), 220(2), 273(3), 369(2), 384(2), 388(3);

Industrial Establishments—(Contd.)

3. GUDIYATHAM TALUK (Rural—Concld.)

Kalambattu 273(1), 369(2); Kalinjur 200(3), 220(1), 235(2), 281(1) 369(1); Kandiapedu 273(1); Kangeyanellore 235(286), 273(1); Karigeri 200(2), 205(2), 350(2); Karnambut 273(2), 388(1); Katpadi 200(1), 273(1), 281(3), 289(3) 310(4), 332(1), 399(1); Kavanur 220(1); Kilalathur 200(1), 273(2), 388(1); Kondasamudram 360(1); Kothakuppam 200(1); Kothamangalam 200(1); Kothamarikuppam 273(1); Kothapalli 314(1); 373(1); Kulidigai 273(1), 388(1); Kumaramangalam 360(1); Kuppam K. V. 200(3), 205(1), 209(1), 214(4), 236(1), 273(8), 388(4), 392(1), 393(1); Latheri 200(1), 220(1); 273(3), 388(2); Machampattu 273(1); Malayambattu 200(1); Masigam 200(1), 273(1), Melalatheir 200(1), 220(2), 273(1), 274(2); Melmoil 220(1); Melmuttukur 200(2), 388(1); Melpatti 200(1), 207(2), 209(1), 214(2), 273(4), 280(1), 350(5), 360(1), 388(2), 393(1), 399(1); Melsanankuppam 200(2), 273(1), 360(1); Melvaithinankuppam 200(2), 214(1), 388(2); Morasapalli 220(3); Nariyambattu 200(1), 209(1), 214(1) 273(2), 388(1); Nellorepet 200(1), 207(4); Pakkam 200(2), 340(1); Palayakrishnapuram 200(1), 209(2), 273(2), 311(1), 350(9), 360(2), 388(1), 393(1), 399(1); Pallalakuppam 273(1); Panamadangi 200(4); Pasumathur 200(1), 220(1), 273(2), 369(1), 388(1), Pattu 273(3), 350(1); Periavarigam 310(1); Pernambut 200(1), 220(1); Perumbadi 220 (1), 235 (2), 273 (1); Rajakkal 273 (1), 274 (4), 288 (10); Ramalai 200 (1), 273 (2), 311 (1), 350 (1), 360 (1), 393 (1); Sattambakkam 200 (1); Seevur 200 (1), 220 (3), 235 (1); 350 (1), 388 (1); Sembedu 340 (4), 369 (1), 393 (1), Sempalli 273 (1), 399 (1); Sendathur 273 (1), 393 (2); Sengundram 360 (1); Senji 388 (1), 393 (1); Senur 220 (18), 273 (2), 360 (1); Seruvanki 200 (1), 207 (1), 334 (1); Sevur 214 (1), 273 (1), 289 (1); Sholamur 209 (1), 273 (1); Thalayatham 207 (1); Thandalam Krishnapuram 220 (2); Thirumani 220 (4), 273 (2), 289 (1), 393 (2); Thuthipet 200 (1), 207 (1), 209 (1), 310 (5), 360 (1); Tiruvalam 200 (2), 235 (83), 273 (7), 310 (3), 388 (3), 393 (2); Vadakari 200 (1); Vaduganthangal 273 (1), 310 (1), 350 (4), 360 (1), 388 (2) Valathur 200 (3), 273 (2), 310 (3), 368 (1), 369 (1), 388 (2), 393 (1); Vandranthangal 200 (1), 350 (8); Vanjur 220 (4); Veerankuppam 200 (1), 289 (1), 360 (1); Veerichettipalli 273 (1) Venkatasamudram 207 (3), 274 (1), 289 (2), 313 (1), 340 (3) 393 (1); Vepanganeri 200 (1), 273 (1); Veppur 200 (2), 220 (1); Virudambur 207 (1), 220 (10), 273 (2), 388 (1).

4. TIRUPATTUR TALUK (Rural)

200 (45), 205 (1), 207 (11), 209 (8), 214 (11), 215 (1), 220 (76), 235 (78), 255 (21), 273 (94), 274(11), 277 (1), 288 (29), 289 (10), 302 (1), 310 (24), 311 (1), 334 (1), 336 (1), 342 (1), 350 (11), 369 (28), 387 (1), 388 (32), 393 (23), 399 (7).

Total: 528

Adiyur 214(1), 235(18), 273(1); Agaram 235(1); Agraharam 209(2), 220(5); Alangayam 205(1), 214(4), 215(1), 273(18), 350(5), 369(1), 387(1), 388(3), 393(10); Alasandapuram 200(1); Ambatur 200(2), 273(1), 388(1); Amburpet 207(1), 310(5); Ammankoil 200(4), 273(5), 369(2), 388(2); Andiappanur 200(2), 273(6), 288(5), 388(3), 399(1); Aneri 273(1); Athurkuppam 220(5), 273(1), 274(1); Bandarapalli 220(1), 273(1); Bommikuppam 209(1), 273(1); Chandrapuram 399(2); Chinnakamiyampattu 200(2), 220(4); Chinnarampatti 200(1), 273(1), 388(1); Damaleri Muthur 220(2), 273(1); Devasthanam 200(2); Govindapuram 310(2); Jaffrabad 200(1), 214(1), 220(14), 273(1), 336(1), 342(1), 350(1); Jammanapudur 274(1); Kadirampatti 235(2), Kadirimangalam 200(1), 273(1); Kakanam Palayam 273(1), Kalandra Chettiapanur 200(1), 207(1), 302(1), 310(4), 311(1), 369(1); Kandili 200(2), 273(2) 369(1), 388(1); Kasinaickanpatti 273(1); Katteri 220(22), 273(1), 274(6), 388(1); Kaveripattu 220(2); Kethandapatti 277(1); Kodayanchi 200(1); Koratti 200(1); 235(24), 273(5), 388(3); Kothakottai Konnam Patti 369(2), 393(1); Kothur 200(1); Krishnapuram 288(19), 350(1); Kurisila Pattu 200(1), 214(1), 273(2), 388(2); Kurumberi 200(1), 288(1), 350(2); Madapalli 214(2), 255(1), 273(2), 288(1), 369(1); Mandalavadi 273(1); Mattra Pally 273(4), 369(3); Melachamangalam 200(1), 220(2); Mellapalli 388(1); Mukkanur 220(2), 274(1); Nachar Kuppam 200(1),

Industrial Establishments—(Contd.)

4. TIRUPATTUR TALUK (Rural—Concld.)

214(1), 273(4), 369(1), 393(1); Narasingapuram 273(1); Natham 200(2), 273(1), 288(3), 369(2), 388(1), 393(2); Natrampalli 200(1), 214(1), 255(20), 273(2), 310(2), 393(1); Nekkanamalai 220(2); Nimmiyambattu 200(1), 273(1); Oddapatti 209(1), 274(1); Pachal 207(1), 369(1); Pachur 200(1), 388(3); Palaman Kuppam 200(1), 220(2), 273(2); Pallathur 273(1); Pallipattu 200(1); Paniyanda Palli 273(3), 393(1); Peddaveppam Pattu 220(1); Perampattu 200(1), 273(1); Periamottur 273(1); Periagaram 273(2); Periya Kamiyampattu 220(2), 273(2), 388(1); Perumapattu 273(2), 369(2), 388(2), 393(3); Ponneri 220(1), 369(1); Poongulam 235(15), 289(1), 369(3); Pullaneri 273(1); Pullur 200(1); Ramanaickenpatti 273(1), 274(1); Reddiyur 388(1), 393(1); Sankarapuram 200(1); Selandampalli 235(18); Thimmampet 200(1), 273(1), 388(1), 399(1); Thokkiyam 200(4), 369(1); Thymberi 369(2); Vadakkupattu 393(1), Valayam Battu 207(1), 209(1), 273(1), 310(11), 388(2); Vallipatu 273(2), 369(1), 388(1), 393(2); Velakalnatham 200(2), 220(1), 273(1), 350(2), 369(2); Vellakuttai 209(3), 273(4), 289(9), 399(3); Vengalapuram 207(7), 334(1), 369(1), 388(2); Vettapattu 220(4), 273(1); Vishnumangalam 200(2), 273(1); Yelagiri 220(4).

5. VELLORE TALUK (Rural)

200(49), 202(1), 205(1), 207(3), 209(11), 214(5), 220(47), 234(1), 235(131), 239(1), 273(84), 274(139), 277(2), 288(30), 289(10), 310(7), 311(9), 335(1), 340(8), 342(1), 350(35), 351(1), 368 (1), 369 (25), 388(51), 393(28), 399(5).

Total : 687

Adukkama Parai 200(1), 399(1); Agaram 200(1), 209(1), 273(4); Agaram Cheri 200(1), 209(1), 273(5), 274(138), 289(1), 350(2), 388(3); Alamelumangapuram 200(1); Alan Cuppam 235(8), 388(1), 393(1); Allavaram 200(4), 205(1), 207(1), 209(1), 220(8), 239(1), 277(2), 388(2); Anaicut 200(1), 214(1), 273(4), 350(4), 368(1), 369(1), 388(5), 393(2); Ariyur 200(2), 274(1); Asanam Battu 273(2), 288(4), 340(1), 350(2), 393(2); Budur 273(1); Chinna Govindam Badi 214(1); Chinna Palli Cuppam 200(1), 273(2), Devi Chetti Cuppam 273(1); Edayansathu 289(1); Erayan Kadu 200(1), 369(1); Gollamangalam 200(1); Kalani Pakkam 273(1), 369(1); Kammasamudram 273(1), 289(3), 350(6), 388(1), 393(1); Kandaneri 220(1), 235(1), 273(1); Kaniyambadi 200(1), 273(2), 289(2), 340(5), 350(2), 369(2), 388(2), 393(1); Kannadi Cuppam 200(1), 273(1); Karadi Gudi 200(1), 214(1); Karugam Pudhur 220(15), 273(1), 388(2); Kathalam Battu 273(1); Kattu Pathur 200(1); Kilkothur 200(1), 214(1), 273(2), 369(2); Kilkrishnapuram 200(1), 289(1), 369(1), 393(2); Kilpallipattu 369(2); Koothambakkam 273(1), 369(1), 388(1), 393(1); Kuppam 369(1), Kuppam Pattu 369(2), 393(2); Madanur 273(3), 388(1), 399(1); Minnur 310(2); Munjur Pet 200(1), 273(1), 340(2), 399(1); Nedumi Palayam 200(2), 235(5); Nelvoy 388(2); Odugathur 200(3), 214(1), 220(1), 273(2), 388(1), 393(4), 399(1); Othiathur 200(1); Palambakkam 207(1), 209(1), 273(1), 369(4), 388(2), 393(2); Palavansathu 220(3), 273(1), 388(3); Pallicuppam 273(1); Palur 388(1); Pennathur 200(2), 273(4), 388(4); Perian Cuppam 200(1), 235(104), 273(2), 289(1), 350(6), 388(1), 393(6); Perumugai 200(1), 234(1), 273(1), 310(1); Poigai 200(2), 273(3), 350(6), 369(3); Pulimedu 288(26), 388(2); Sadupperi 273(3); Seduvalai 200(1), 273(2), 388(1); Seamantham 200(1); Sembedu 311(9), 388(1); Sengili Cuppam 200(1); Shenbakkam 200(1), 207(1), 209(6), 220(9), 273(4), 310(2), 342(1), 350(1), 369(1), 388(3); Solur 200(1), 310(2); Thippasamudram 200(1), 350(3); Thottalam 200(1); Thuthi Kadu 388(2); Unai 220(1), 235(7), 273(1); Usoor 200(2), 220(1), 273(11), 350(3), 369(1) 388(5); Vadapudupet 202(1), 399(1); Vallam 273(1); Vallandaramam 273(2); Vaniambady 220(1), 235(1), 393(1); Veppam Battu 200(1), 388(1); Veppankuppam 388(1); Vinnamangalam 388(1); Virinchi Puram 200(5), 209(1), 220(5), 235(3), 273(8), 289(1), 335(1), 369(1), 388(2), 393(3); Virupakshipuram 200(1), 220(3), 273(3), 351(1), 369(1), 388(1).

Industrial Establishments—(Contd.)

6. ARNI TALUK (Rural)

200(42), 205(2), 207(4), 209(1), 214(7), 220(10), 231(2), 232(2), 235(622), 264(30), 273(44), 289(14), 311(1), 350(2), 369(14), 388(27), 392(1), 393(11), 399(2).

Total: 838

Adanur 369(1); Agrapalayam 388(1); Appanallur 273(1), 369(1); Ariapady 235(1), 273(2), 388(1); Athimalai Pattu 235(16); Devigapuram 200(4), 214(1), 235(50), 273(3), 388(3); Jambukonampet 200(1); Kalleripet 235(1); Kalpoondi 200(1); Kamakkur 235(48); Kanigiluppai 200(1), 369(1); Kannamangalam 200(1), 205(1), 209(1), 214 (3), 220(8), 273(11), 311(1), 388(6), 393(5); Kasthambady 200(2); Kattukanalloor 200(2), 220(2), 273(2), 369(3), 388(2), 392(1); Kolathur 200(1), 235(28), 273(4), 289(1), 369(2); Kongarampet 200(2); Kunnathur 200(2), 273(1), 388(1); Mamandur 235(68), 388(1), 393(1); Mattathurai 388(1); Melnagar 200(1), 214(1), 273(3); Meyyur 235(1); Molugampundi 273(1); Mullandrum 200(1), 214(1), 273(1), 369(1), 388(1); Mullipattu 235(3), 289(2), 350(1); Nadukuppam 200(2), 235(33), 273(3); Onnupuram 235(11), 273(1), 393(1); Paiyur 200(1), 232(2), 235(3), 264(9), 369(1); Palayamekambaranallur 200(2); Poosimalaicuppam 273(1), 289(1), 388(1), 393(2); Pulavambadi 200(1), 214(1), 289(1), 399(1); Pungampady 235(1); Puthur 207(3), 289(3), 369(2); Ramasanicuppam 235(5); Rattinamangalam 200(1), 235(1); Sathiavijayanagaram 200(6), 205(1), 207(1), 231(2), 235(67), 264(11), 273(6), 369(1), 388(4), 393(2); Sevarapoondi 235(1); Sevur 200(1), 235(179), 264(10), 273(1), 388(2); Sirumur 200(2), 369(1); Sitteri 388(1), Subanraopet 200(3), 235(105); Thatchur 200(1), 273(2); Vadugasathu 289(6), 350(1); Vannangulam 200(2); Velapady 399(1); Velleri 200(1); Vettiyanthuluvam 388(2); Vinnamangalam 273(1).

7. CHEYYAR TALUK (Rural)

200(64), 205(1), 206(4), 207(4), 214(28), 220(5), 230(4), 233(4), 235(1,164), 239(1), 264(486), 273(61), 277(4), 281(22), 282(106), 288(232), 311(7), 313(3), 340(2), 345(1), 350(193), 368(3), 369(92), 388(41), 389(18), 393(68).

Total: 2,618

Abdullapuram 200(1), 235(49), 264(23), 288(4), 350(1), 393(2); Akkur 200(2), 214(1), 273(1), 282(2), 369(2), 393(1); Alathur 200(1), 273(1), 288(2), 369(1), 389(2), 393(2); Alathurai 200(1), 389(2); Alinjal Pattu 313(1); Anakkavoor 200(1), 214(1), 282(2), 288(18), 350(1), 369(2), 388(1), 393(2); Anappathur 200(2); Aradrivelur 230(1), 235(34), 350(1); Arasur 281(1), 288(40), 340(2), 350(4), 369(1); Ariyur 235(1), 282(7), Arugavoor 235(1), 350(2); Arumbarthi 235(1), 282(2), 350(2); Asanamapet 200(1), 214(2), 230(2), 233(1), 235(227), 273(5), 350(3), 388(2), 393(8); Azhivadithangi 210(3), 214(3), 235(1), 273(2), 350(3), 388(1); Brahmadesam 200(1), 214(2), 235(7), 273(3), 281(2), 345(1), 350(7), 369(1), 388(1), 393(3); Chithamoor 273(1), 282(1), 350(1); Chithathoor 200(1), 214(1), 230(1), 235(82), 264(9), 273(2), 282(2), 350(4), 388(1), 393(2); Dooli 239(1); Dusi 200(3), 207(3), 214(2), 220(1), 235(42), 264(56), 273(3), 282(4), 350(2), 368(3), 369(2), 388(3), 393(1); Echur 200(1); Elaneerkundram 282(1), 393(1); Enadavadi 369(1); Erumaivetty 200(1), 288(4); Hariharapakkam 235(197), 288(2); Irumaram 393(1); Kaduganur 273(2), 281(1), 350(1), 369(1); Kaganam 350(13); Kalanipakkam 200(1), 388(1); Karanai 273(1), 277(3), 282(1), 369(1); Karandai 273(1), Keelnethapakkam 200(1), 282(2), 350(1), 369(1); Kilapandai 273(1), 369(1); Kilathur 282(1), 350(1); Kilkolathur 288(1); Kilnelli 235(9), 282(4), 288(5), 350(4); Kilpudupakkam 235(6); Koolamandal 200(1), 220(1), 273(1), 388(1); Korakkai 200(1), 350(2); Korukkathur 200(1), 233(1), 235(174), 282(1), 393(2), Kovilur 200(1), 214(1), 235(50), 273(2), 282(3), 311(3), 350(3), 388(1), 393(2); Kundianthandalam 200(1), 350(2); Kuthanur 281(1); Madipakkam 282(1); Mahajanambakkam 288(11), 350(1); Maligaipet 200(1), 282(1); Mamandur 200(2), 235(2), 273(1), 350(4), 369(2); Mangal 311(1); Mariyanallur 369(2), 389(1); Mathur 200(1), 214(2), 235(6), 282(4), 311(1), 350(2), 388(1), 393(1); Melma 273(1), 389(3); Melputhur 264(1); Melaseshamangalam 200(1), 235(39), 264(25), 273(4), 281(5), 350(8), 369(1), 388(1), 393(4); Menallur 200(2), 206(2), 214(1), 288(2),

Industrial Establishments—(Contd.)

7. CHEYYAR TALUK (Rural—Concld.)

350(1), 369(3), 388(1), 393(3); Moranam 214(1), 235(1), 369(1), 388(2); Mukkur 273(1), 393(1); Mulagirlpattu 200(3), 214(1), 282(3), 369(1), 388(1); Munugappet 235(23), 264(227), 281(1), 350(3), 388(1), 393(1); Murukkathanpoondi 388(1); Nallalam 282(1), 369(2), 393(2); Nammandi 235(14), 288(1), 350(1) 369(3); Narasamangalam 200(1), 220(1), 288(5), 313(1), 369(3); Naramapallam 350(1); Natteri 214(1), 235(1), 282(3), 350(1), 369(1), 393(2); Navalpakkam 200(1), 264(1), 288(9), 369(2); Nedumbarai 235(1), 350(6); Nedungal 200(2), 350(2), 369(1), 393(1); Nelvoy 282(1); Nemili 350(4); Pallavaram 200(1), 235(4), 264(2) 393(1); Palli 200(1), 235(1), 282(4), 288(2), 311(1), 350(8), 369(1), 388(1); Pandiambakkam 350(3); Pappanthangal 235(2); Parasur 200(1), 214(1), 282(4), 288(1), 350(7), 369(1), 393(1); Pavoor 235(1); Payyur 389(2); Perumanthangal 235(31), 264(1), 281(1), 282(1), 288(21), 369(1); Perumbalai 288(8), 350(2), 369(1); Perungattur 200(1), 235(2), 273(5), 388(4); Pillanthangal 200(1), 273(1), 282(1), 350(1), 369(2); Pudukottai 282(3), 350(2); Pudupalayam 206(1), 273(1), 350(6); Puliarambakkam 393(1); Pulivalam 273(1), 282(3), 369(1), 393(1); Pullavakkam 281(3), 282(2), 350(6), 393(2); Punnai 200(1), 273(1), 282(3), 311(1), 369(2), 393(1); Purisai 200(2), 273(1), 393(1); Ramakrishnapuram 235(17), 282(1), 369(1); Randam 200(1); Sattuvanthangal 200(2), 214(1), 282(1), 350(3), 393(1); Sengadu 200(1), 282(1), 350(2), 369(2), 388(1), 393(1); Sengattangundil 281(4), 350(2), 369(3); Serambattu 200(1), 350(2); Seyyamur 200(1), 214(1), 235(1), 264(4), 288(2), 350(4), 369(1); Sholavaram 235(5); Sirunavalpattu 235(2), Siruvelionallur 235(8), 282(2), 288(2), 369(1); Sodiumbakkam 235(23), 282(1); Soundaryapuram 288(1), 389(3), 393(1); Sumangali 235(9), 282(2), 369(1); Suruttal 206(1), 350(1), 388(1); Thandarai 200(1), 369(1), 388(1), 393(1); Thavasi 282(3), 350(1), 369(1); Thenelapakkam 200(1), 282(1), 393(1); Thenkalani 200(1), 207(1), 214(1), 235(41), 273(2); Thenkalpakkam 281(1), 350(1), 369(1); Thenmavandal 282(1), 369(1); Thennambattu 369(3), 393(1); Thenthandalam 235(1), 288(8); Thethurai 235(6); Thirumani 200(1), 264(126), 273(2), 282(3), 369(5), 388(2), 393(1); Thirumpoondi 350(3), 389(3); Thiruppanamoor 235(7), 273(2), 369(1), 388(1), 393(1); Thiruppanangadu 205(1), 214(1), 288(6), 350(2), 369(4), 393(1); Thozhupedu 235(1), 264(6), 282(3), 369(4), 388(1); Thumbai 200(1); Ukkal 200(1), 235(4), 273(1), 288(8), 369(3), 389(1); Ukkamperumbakkam 220(2), 273(1), 350(11), 388(1); Vachanur 389(1); Vadailuppai 200(2), 273(1), 282(2), 350(3); Vadakalpakkam 235(3), 282(2), 369(1), 388(1); Vadamanappakkam 214(1), 233(2), 235(189), 273(2), 282(2), 350(2), 369(2); 388(2), 393(1); Vodananghur 288(33); Vadangambattu 235(I); Vadapoondipattu 369(2); Vadathinallore 214(1), 393(1); Vadugappattu 200(1), 350(2); Vakkadai 273(4), 281(2), 282(1), 350(3), 369(2), 393(5); Veerambakkam 200(2), 214(1), 288(5), 350(1) 388(1); Velianallur 282(3), 288(1), 350(7), 369(2), 393(1); Vembakkam 235(2), 273(2), 282(1), 313(1), 350(1), 369(3), 388(2); Vengalathur 214(1), 235(3), 273(1), 350(5), 388(1), 393(1); Vengodu 277(1), 282(1), 288(26), 350(3), 369(2), 388(1); Vilaripattu 282(1), 350(2), 369(1), Vinnamangalam 281(3), 282(2), 350(6), 393(2).

8. WANDIWASH TALUK (Rural)

200(58), 202(2), 205(1), 207(3), 214(12), 220(1), 233(1), 235(275), 236(1), 264(3), 273(42), 281(26), 288(5), 311(5), 350(12), 360(12), 365(7), 367(1), 369(31), 371(1), 388(40), 393(32), 399(4).

Total : 1,026

Adianur Adiankuppam 281(1); Anabogi 200(1), 369(1); Anmarudai 235(4), 281(1); Ariathur 200(1), 388(2); Avaniapuram 273(1); Ayalavadi 388(1); Badur 200(1); Birudur 236(1); Chandrambadi 207(1), Chittarugavur 200(2), 235(122), 281(1), 388(2), 393(1); Desur 200(3), 214(3), 220(1), 235(9), 273(9), 360(4), 369(2), 388(8), 393(3), 399(1); Elangadu 388(2), 393(1); Embalam 200(1), 388(1); Endal 369(3); Eramalur 273(1), 281(1), 360(3), 369(1), 393(9); Gengapuram 288(1); Irumbedu 200(1), 273(2), 393(1); Isakolathur 235(1), 350(2); Kilkodungalore Kavedu 200(3), 202(2), 235(11), 273(3), 281(1), 350(1), 360(5), 388(4), 393(2); Kilkovalavedu 200(2), 214(1), 273(2), 388(3); Kilnarama 200(1), 388(1); Kilsathamangalam 235(3); Kilvelliyur 200(1), 273(1); Kodialam 200(1); Kolapallur 200(2), 214(1), 233(1), 235(273(6),(25, 369(2),

Industrial Establishments—(Contd.)

WANDIWASH TALUK (Rural—Concld.)

388(3); Korakkattaisenal 200(1), 235(4), 369(1); Kothandapuram 200(1); Kottai 235(16); Kottuppakkam Melacheri 369(1); Kovalai 288(1); Kunnagampoondi 235(19); Madam 200(1), 273(1), 281(2); Malavankaranai 200(1); Maruthadu 200(4), 214(1) 273(2), 369(3), 371(1), 388(1), 399(1); Mavalavadi 393(1); Mazhaiyur 200(1), 388(1); Melanur 235(1); Melapoondi Thenkadappanthangal 200(1), 350(2); Melathangal 214(1), 235(1); Melnandiambadi 365(7), 369(1), 393(1), Mosavadi 281(1); Nadukuppam 200(1); Nallur 200(2); Namathoduthellarambattu 200(1), 214(1), 281(1), 350(1); Nambedu 200(1), 273(1); Narayanamangalam 200(1); Nedungunam 200(2), 214(1), 235(168), 264(3), 281(4), 369(3), 388(2), 393(3); Nerkunam 281(1), 367(1), 393(3); Pennattagaram 200(2); Peranamallur 200(5), 205(1), 207(1), 214(2), 273(4), 281(2), 350(3), 369(4), 388(4); Poonur 200(2) 235(266), 273(5), 281(6), 288(2), 369(4), 388(2), 393(10); Raghunathasamudram 200(1), 281(1); Reddikuppam 281(1); Salavedu 200(1), 369(1); Salukkai 200(1); Sembur 200(1); Shro-Jagannathapuram 207(1); Thadinolambai 281(1); Thakkandarayapuram 235(1), 311(5), 350(2); Thazhuthalaiviludipattu 200(1), 371(1); Thellar 200(2), 235(1), 273(4), 281(1), 388(1), 393(1); Thellur 200(1); Urgudi 350(1), 369(1); Vadavanakkambadi 200(1), 388(1); Vayalur 371(1); Vazhur-Agram 235(27); Vedal 200(1), 235(46), 288(1), 388(1); Vemanai Kavaniathur 200(1); Vilanallur 214(1).

9. POLUR TALUK (Rural)

200(41), 214(4), 235(245), 255(1), 273(33), 281(43), 310(2), 330(1), 332(1), 345(1), 350(12), 360(9), 369(28), 388(33), 389(3), 393(42).

Total: 499

Adamangalam 235(27), 388(1); Alampoondi 281(1), 360(1); Ananthapuram 393(1); Athuvambadi 252(1); Authurai 200(2), 388(1); Edayankolathur 360(1); Elathur 214(2), 273(2), 389(1); Erikuppam 388(1); Ernamangalam 200(1); Eyakilathur 200(1); Gidampalayam 273(1), 369(1); Indravanam 200(1), 388(1); Kadaladi 200(1), 235(1), 273(4), 388(3); Kalasapakkam 200(3), 273(2), 281(1), 369(2), 388(5), 393(10), Kalkuppam 200(1); Kalpattu 273(1); Kandapalayam 200(3), 235(11); Kappalur 200(1); Karapoondi 281(1), 369(1), 393(2); Karikathur 350(1); Kelur 281(5), 388(3), 393(1); Kettavarampalayam 273(2), 281(7), 369(3) 388(1), Kilpalur 200(1), 273(2), 369(2); Kilpattu 200(1), 235(93), 281(6); Kunnathur 200(1); Kuppam 350(5); Ladavaram 200(1); Mambattu 200(2), 235(5), 360(3), 393(7); Mandakolathur 281(1); Mansurbad 200(1), 235(64), 273(1), 360(1), 393(1); Melarani 200(1), 235(2); Melsolankuppam 200(1), 273(1), 369(7), 393(1); Melvilvarayanallur 200(1); Modaiyur 343(1); Mukkurumbai 200(1); Nembedu 200(1), 388(1); Naranamangalam 214(1); Oghur 393(2); Palakoil 200(1), 369(1); Peranambakkam 200(2); Periagaram 393(2); Poondi 273(1); Potharai 281(1), 350(1); Pudavedu 200(2), 273(3), 281(1), 350(2), 360(2), 393(1); Saduperi 281(2); Santhavasal 200(3), 214(1), 273(2), 281(3), 310(1), 369(2), 388(9), 389(2), 393(2), Siruvallur 200(1), 273(1), 360(1); Tachambadi 273(1); Thenmahadevimangalam 388(1); Thenpollipattu 200(1); Thurinjikuppam 200(1); Tindivanam 281(2), 388(1), 393(4); Tirusur 200(1), 235(1), 388(2); Vadamadimangalam 200(2), 235(41), 273(2), 281(12), 369(8), 388(3), 393(7), Vasur 360(1); Vazhiyur 273(3), 393(1); Veeralur 273(4), 332(1), 350(1); Veerappanur 350(1); Vellur 200(1), 350(1); Venmanai 310(1), 330(1).

10. CHENGAM TALUK (Rural)

200(37), 205(2), 207(3), 214(5), 220(4), 235(110), 255(13), 273(69), 281(32), 288(98), 289(2), 310(3), 311(35), 342(1), 350(26), 360(17), 369(26), 388(29), 389(3), 393(61), 399(1).

Total : 577

Agarampallipattu 369(3), 393(1); Alaputhur 235(1), 273(2); Allappanur 273(1); Bondai 350(5), 360(1), 393(1); Chengam 200(5), 205(1), 207(1), 214(2), 273(23), 281(1), 388(11), 389(3), 393(10); Chinniampettai 281(1); Damarapakkam 200(1); Edathanur 369(1), 393(3); Elangunni 369(2); Eraiyur 273(1), 369(1); Gudalur S.E. 200(1); Kanji 200(3), 235(108), 273(4), 281(1), 288(75), 369(2), 393(1); Kannakurukkai 281(1), 350(3), 369(2),

Industrial Establishments—(Concld.)

10. CHENGAM TALUK (Rural—Concld.)

393(1); Karapet 273(2), 281(6), 350(1), 360(2), 393(13); Kariamangalam 200(1), 350(1), 369(1); Kilayur 281(1); Kilsirupakkam 200(2); Kilvannagambadi 360(1); Kottakulam 207(1), 273(1), 393(4); Kozhundampet 200(1) 273(1); Kuppanatham 281(1), 288(14), 289(1); Malmanjanur 273(1), 360(1), 369(1); Manmalai 200(1); Mashar 281(1); Malapunjai 200(1); Melchangam 200(1); Melnachipattu 281(2), 310(3), 369(1); Melpadur 200(1), 388(2); Melpallipattu 200(3), 273(5), 360(1), 388(2); Melpulidiyur 220(2); Melravanthavadi 200(1), 311(22); Melvannakambadi 200(1); Mothakkal 273(2), 393(2); Muthanur 255(13), 273(1), 350(2); Nallur 350(1), 369(1), Narayanacuppam 200(1), 273(1), 281(1), 350(1), 360(1), 388(1), 393(1); Nathavadi 281(2), 369(2); Nayambady 200(1); Nedungavadi 288(9); Neepathurai 350(1), 369(1); Oorgoundanur 360(1); Oravandavadi 273(2), 393(5); Pachal 200(1), 273(1), 393(1); Padiagraharam 200(1); Pakkiripalayam 220(2), 273(1), 369(2), 388(1); Paliapattu 281(1), 342(1), 360(2), 393(1); Paramanandal 200(1), 273(2), 350(1), 388(1); Perayambattu 281(7), 350(2); Periakolapady 388(1), 393(1); Perungolathur 273(2), 281(1), 311(13),350(4), 388(1), 393(3); Pudupalayam 200(3), 205(1), 207(1), 214(1), 273(6), 281(1), 350(3), 369(1), 388(5); Pudupet 200(1), 235(1), 273(1), 350(1), 360(1), 393(3); Quilam 281(1); Radhapuram 388(2), 393(1); Rayandapuram 393(1); Reddiapalayam 369(1); Sathanur 273(3), 388(1), 393(1); Sathanur 399(1); Senachipattu 360(1), 393(1); Sorpanandal 388(1); Tandarambattu 200(1), 273(4); Tanipadi 200(1), 214(2), 369(1); Taradapattu 273(1), 360(3), 393(3); Tenmudianur 281(1), 369(1); Torapadi 273(1), 281(1), 393(1); Vadamathur 289(1); Valayambattu 200(2), 360(2), 369(1), 393(1); Vanapuram 200(3); Vasudevambattu 200(1); Veeranam 369(1); Veeranandal 393(1); Veppurcheckadi 281(1).

11. TIRUVANNAMALAI TALUK (Rural)

200(27), 214(3), 235(163), 239(3), 273(13), 281(33), 288(37), 311(1), 340(1), 350(14), 369(28), 384(1), 388(10), 393(20).

Total: 354

Alaganandal 200(1); Andampallam 393(1); Aradapattu 235(8); Aranji 281(1), 393(1); Arpakkam 273(1), 369(1), 393(1); Athiyandal 200(1), 311(1); Avoor 214(1), 235(1), 273(2), 288(14), 350(1), 388(1); Ganalapadi 200(2), 388(2); Gangapattu 288(2); Isukkalikatteri 369(1), 393(1); Kalikulam 369(2); Kallottu 281(2); Kattampoondi 200(1), 273(2), 388(1); Kattumalayanur 273(1); Keekkalore 281(7), 369(2), 393(4); Keelachettipattu 200(1); Kilakkaravadi 200(1); Kilpennathur 200(3), 273(2), 281(5), 350(3), 388(1), 393(1); Konalur 200(1); Madalampadi 281(4), 369(3), 393(2); Madurampattu 273(1); Mallavadi 239(3), 273(1), 340(1), 369(1); Mangalam 281(1), 388(1), 393(1); Melkachirapattu 369(1); Mokkalur 200(1); Naidumangalam 214(1); Nallampillaipethal 350(3), 369(1); Nallavanpalayam 200(2); Naraiyur 281(3), 369(1), 393(2); Nariyamangalam 281(1); Nathampoondi 200(1), 273(1); Olaipadi 281(1), 288(14), 350(1), 393(1); Palanandal 384(1); Pallikondapattu 369(2); Porikkal 235(3), 281(2), 288(1), 388(1), 393(1); Rayampettai 235(73); Sadayanodal 288(1), 369(2), 393(2); Sammandanur 288(1); Somasipadi 200(1); 214(1), 273(1), 388(1); Sorakolathur 200(2); Tandarai 235(76), 273(1), 281(2), 350(3), 393(1); Thiruvanaimugam 369(2); Thiruvarangam Valavetti 369(1); Thurinjapuram 200(1); Udirampoondi 281(1), 369(3); Vadapulithyur 200(2); Valayampakkam 281(1), 369(2); Vallivalgai 281(1); Valudalangunam 200(1), 369(1); Vanniyandal 288(4); Vengikkal 200(1); Veraiyur 200(1), 350(3); Vettavalam 200(3), 235(2), 369(1), 388(2); Viruduvilanginam 281(1), 369(1), 393(1).

Major Group (Code)	Description	Mino Group (Code)
20	FOODSTUFFS	
	Production of rice, atta, flour, etc. by milling, dehusking and processing of crops and foodgrains	200
	Production of sugar and syrup from sugarcane in mills	201
	Production of indigenous sugar, gur from sugarcane or palm juice and production of candy	202
	Production of fruit products such as jam, jelly, sauce and canning and preservation of fruits	203
	Slaughtering, preservation of meat and fish and canning of fish	204
	Production of bread, biscuits, cake and other bakery products	205
	Production of butter, ghee, cheese and other dairy products	206
	Production of edible fats and oils (other than hydrogenated oil)	207
	Production of hydrogenated oils (Vanaspati)	208
	Production of other food products such as sweetmeat and condiments, muri, murki, chira, khoi, cocoa, chocolate, toffee, lozenge	209
21	BEVERAGES	
	Production of distilled spirits, wines, liquor from alcoholic malt, fruits and malts in distillery and brewery	210
	Production of country liquor	211
	Production of indigenous liquor such as toddy, liquor from mahua, palm juice	212
	Production of other liquors not covered above	213
	Production of aerated and mineral water	214
	Production of ice	215
	Production of ice cream	216
	Production of tea in factories	217
	Processing of coffee in curing works	218
	Production of other beverages	219
22	TOBACCO PRODUCTS	
	Manufacture of beedi	220
	Manufacture of cigars and cheroots	221
	Manufacture of cigarette and cigarette tobacco	222
	Manufacture of hookah tobacco	223
	Manufacture of snuff	224
	Manufacture of jerda and other chewing tobacco	225
	Manufacture of other tobacco products	226

Standard Industrial Classification—(Contd.)

Major Group Code	Description	Minor Group Code
23	TEXTILE—COTTON	
	Cotton ginning, cleaning, pressing and baling	230
	Cotton spinning (other than in mills)	231
	Cotton spinning and weaving in mills	232
	Cotton dyeing, bleaching	233
	Cotton weaving in power looms	234
	Cotton weaving in handlooms	235
	Manufacturing of khadi textile in handlooms	236
	Printing of cotton textile	237
	Manufacturing of cotton nets	238
	Manufacturing of cotton, cordage, ropes and twine	239
24	TEXTILE--JUTE	
	Jute pressing and baling	240
	Jute spinning and weaving	241
	Dyeing and bleaching of jute	242
	Printing of jute textile	243
	Manufacture of other products like rope, cordage from jute and similar fibre such as hemp, mesta	244
25	TEXTILE—WOOL	
	Wool baling and pressing	250
	Wool cleaning and processing (scouring)	251
	Wool spinning and weaving in mill	252
	Wool spinning other than in mills	253
	Wool weaving in power looms	254
	Wool weaving in handloom	255
	Embroidery and art work in woollen textile	256
26	TEXTILE—SILK	
	Spinning and weaving of silk textile in mill	260
	Dyeing and bleaching of silk	261
	Spinning of silk other than in mills	262
	Weaving of silk textile by power loom	263
	Weaving of silk textile by handloom	264
	Printing of silk textile	265
	Manufacture of silk cordage, rope and twine	266
27	TEXTILE—MISCELLANEOUS	
	Manufacture of carpet and all other similar type of textile products	270
	Manufacture of hosiery and other knitted fabrics and garments	271
	Embroidery and making of crepe lace and fringes	272
	Making of textile garments including raincoats and headgear	273
	Manufacture of made up textile goods except wearing apparel such as curtains, pillow cases bedding meterial, mattress, textile bags	274
	Manufacture of waterproof textile products such as oil cloth, tarpaulin	275
	Manufacture and recovery of all types of fibres for purposes of padding, wadding and upholstery filling	276

Standard Industrial Classification—(Contd.)

Major Group Code	Description	Minor Group Code
	Manufacture of coir and coir products	277
	Manufacture of umbrellas	278
	Processing and manufacture of textile products not covered above	279
28	MANUFACTURE OF WOOD AND WOODEN PRODUCTS	
	Sawing and planing of wood	280
	Manufacture of wooden furniture and fixtures	281
	Manufacture of structural wooden goods (including treated timber) such as beams, posts, doors, windows	282
	Manufacture of wooden industrial goods other than transport equipment such as bobbine and similar equipment and fixtures	283
	Manufacture of other wooden products such as utensils, toys, artwares	284
	Manufacture of veneer and plywood	285
	Manufacture of plywood products such as tea chest	286
	Manufacture of boxes and packing cases other than plywood	287
	Manufacture of materials from cork, bamboo, cane, leaves and other allied products	288
	Manufacture of other wood and allied products not covered above	289
29	PAPER AND PAPER PRODUCTS	
	Manufacture of pulp from wood, rags, wastepaper and other fibres and the conversion of such pulp into any kind of paper and paper board in mill	290
	Manufacture of pulp from wood, rags, wastepaper and other fibres and the conversion of such pulp into any kind of paper and paper board hand made	291
	Manufacture of products, such as paper bags, boxes, cards, envelopes and moulded pulp goods from paper, paper board and pulp	292
30	PRINTING AND PUBLISHING	
	Printing and publishing of newspapers and periodicals	300
	Printing and publishing of books	301
	All other types of printing including lithography, engraving, etching, block making and other work connected with printing industry	302
	All types of binding, stitching, sizing and other allied work connected with binding industry	303
31	LEATHER AND LEATHER PRODUCTS	
	Currying, tanning and finishing of hides and skins and preparation of finished leather	310
	Manufacture of shoes and other leather foot-wear	311
	Manufacture of clothing and wearing apparel (except footwear) made of leather and fur	312
	Manufacture of leather products (except those covered by code No. 311, 312) such as leather upholstery, suitcases, pocket books, cigarette and key cases, purses, saddlery, whip and other articles	313
	Repair of shoes and other leather footwear	314
	Repair of all other leather products except footwear	315
32	RUBBER, PETROLEUM AND COAL PRODUCTS	
	Manufacture of tyres and tubes	320
	Manufacture of rubber footwear	321
	Manufacture of rubber goods used for industrial purpose	322
	Manufacture of all kinds of other rubber products from natural or synthetic rubber including rubber raincoat	323
	Productions of petroleum, kerosene and other petroleum products in petroleum refineries	324
	Production of coaltar and coke in coke oven	325
	Manufacture of other coal and coaltar products not covered elsewhere	326

Standard Industrial Classification—(Contd.)

Major Group Code	Description	Minor Group Code
33	CHEMICALS AND CHEMICAL PRODUCTS	
	Manufacture of basic industrial chemicals such as acids, alkalis and their salts not elsewhere specified	330
	Manufacture of dyes, paints, colours and varnishes	331
	Manufacture of fertilizers	332
	Manufacture of ammunition, explosives and fire works	333
	Manufacture of matches	334
	Manufacture of medicines, pharmaceutical preparations, perfumes, cosmetics and other toilet preparations except soap	335
	Manufacture of soap and other washing and cleaning compounds	336
	Manufacture of turpentine, synthetic, resin and plastic products and materials (including synthetic rubber)	337
	Manufacture of common salt	338
	Manufacture of other chemicals and chemical products not covered above (including inedible oils and fats)	339
34	NON-METALLIC MINERAL PRODUCTS OTHER THAN PETROLEUM AND COAL	
	Manufacture of structural clay products such as bricks, tiles	340
	Manufacture of cement and cement products	341
	Manufacture of lime	342
	Manufacture of structural stone goods, stone dressing and stone crushing	343
	Manufacture of stonewares, other than images	344
	Manufacture of stone images	345
	Manufacture of plaster of paris and its products	346
	Manufacture of asbestos products	347
	Manufacture of mica products	348
35	Manufacture of earthenware and earthen pottery	350
	Manufacture of chinaware and crockery	351
	Manufacture of porcelain and its products	352
	Manufacture of glass bangles and beads	353
	Manufacture of glass apparatus	354
	Manufacture of earthen image, busts and statues	355
	Manufacture of earthen toys and artwares except those covered by code No. 355	356
	Manufacture of glass and glass products except optical and photographic lenses and glass products covered above	357
	Manufacture of other non-metallic mineral products not elsewhere specified	359
36	BASIC METALS AND THEIR PRODUCTS EXCEPT MACHINERY AND TRANSPORT EQUIPMENT	
	Manufacture of iron and steel including smelting, refining, rolling, conversion into basic forms such as billets, blooms, tubes, rods	360
	Manufacture including smelting, refining of non-ferrous metals and alloys in basic forms	361
	Manufacture of armaments	362
	Manufacture of structural steel products such as joist, rail, sheet, plate	363
	Manufacture of iron and steel furniture	364
	Manufacture of brass and bell metal products	365
	Manufacture of aluminium products	366
	Manufacture of metal products (other than of iron, brass, bell metal and aluminium) such as tin can	367

Standard Industrial Classification—(Concld.)

Major Group Code	Description	Minor Group Code
	Enamelling, galvanising, plating (including electroplating) polishing and welding of metal products	368
	Manufacture of sundry hardwares, such as G. I. pipe, wire net, bolt, screw, bucket, cutlery (This will also include the manufacture of sundry ferrous engineering products done by jobbing engineering concerns which cannot be classified in major groups 36, 37, 38 and 39)	369
37	MACHINERY (ALL KINDS OTHER THAN TRANSPORT AND ELECTRICAL EQUIPMENT)	
	Manufacture and assembling of machinery (other than electrical) except textile machinery	370
	Manufacturing and assembling of prime mover and boilers, other than electrical equipment, such as diesel engines, road rollers, tractors	371
	Manufacture of machine tools	372
	Manufucture of textile machinery and accessories	373
	Manufacture of heavy electrical machinery and equipment such as motors, generators, transformers	374
	Manufacture of electric lamps and fans	375
	Manufacture of insulated wires and cables	376
	Manufacture of all kinds of battery	377
	Manufacture of electronic equipment such as radio, microphone	378
	Manufacture of electric machinery and apparatus, appliances not specified above	379
38	TRANSPORT EQUIPMENT	
	Manufacture, assembly and repairing of locomotives	380
	Manufacture of wagons, coaches, tramways and other rail road equipment other than that covered by code No. 363	381
	Manufacture and assembling of motor vehicles of all types (excepting motor engines)	382
	Manufacture of motor vehicles, engines parts and accessories	383
	Repairing and servicing of motor vehicles	384
	Manufacture of bicycles and tricycles and accessories such as saddle, seat frame, gear	385
	Building and repairing of water transport equipment such as ships, boats and manufacture of marine engines	386
	Manufacture and repair of air transport equipment including aeroplanes, aeroengines	387
	Repairing of bicycles and tricycles	388
	Manufacture of other transport equipment not covered above such as animal drawn and hand-drawn vehicles	389
39	MISCELLANEOUS MANUFACTURING INDUSTRIES	
	Manufacture of optical instruments and lenses, opthalmic goods and photographic equipment and supplies	390
	Manufacture of scientific, medical and surgical instruments and equipment and supplies	391
	Assembling and repairing of watches and clocks	392
	Manufacture of jewellery, silverware and wares using gold and other precious metals	393
	Manufacture and tuning of musical instruments	394
	Manufacture of stationery articles not covered elsewhere such as pencil, penholder, fountain pen	395
	Manufacture of sports goods	39[illegible]
	Manufacture and repair work of goods not assignable to any other group	39[illegible]

STATEMENT II

Statement Regarding Type of Soil, Terrain and Irrigation, Etc.

Location Code Number of Villages	Type of Soil	Type of Terrain-River basin, Hilly high or low	Irrigation: Project	Irrigation: Canals	Irrigation: Tanks	Irrigation: Wells	Sources of irrigation-Lift or Flow irrigated with details	Important Crops: Wet	Important Crops: Dry	Whether mainly wet crops or Dry crops	Value of Wet Lands: High	Value of Wet Lands: Low	Value of Dry Lands: High	Value of Dry Lands: Low
1	2	3	4	5	6	7	8	9	10	11	12	13	14	15
							District:							
							Taluk:							
								3. NORTH ARCOT						
								1. ARKONAM						
4, 6, 7, 13, 14, 16, 22, 23, 25, 26, 30, 39, 41, 44, 52, 53, 56, 57, 58, 59, 60, 61, 62, 63, 64, 65, 66, 67, 70, 71, 72, 73, 74, 75, 76, 77, 78, 79, 80, 81, 82, 85, 87, 88, 89, 93, 94, 96, 97, 98, 99, 100, 102, 103, 104, 105, 106, 107, 111, 113, 114, 115, 117, 119, 121, 123, 124, 125, 126, 127, 128, 130, 131, 132, 133, 134, 135, 136, 137, 139, 140, 141	Red and Black	Low	...	Yes	Yes	Yes	Lift and flow	Paddy	Groundnut, Ragi, Cumbu.	Wet	Rs. 800 to 5,000	Rs. 200 to 2,500	Rs. 400 to 5,000	Rs. 100 to 3,500
1, 2, 3, 5, 8, 9, 10, 11, 12, 15, 17, 18, 19, 20, 21, 24, 27, 28, 29, 31, 32, 33, 34, 35, 36, 37, 38, 40, 42, 43, 45, 46, 47, 48, 49, 50, 51, 54 55, 68, 69, 83, 84, 86, 90, 91, 92, 95, 101, 108, 109, 110, 112, 116, 118, 120, 122, 129, 139	Red and Black	Low	...	Yes	Yes	Yes	Lift and flow	Paddy	Groundnut, Ragi, Cumbu	Dry	Rs. 1,000 to 5,000	Rs. 200 to 1,500	Rs. 500 to 2,000	Rs. 20 to 1,000
							Taluk:	**2. WALAJAPET**						
8, 14, 27, 41, 51, 56 to 60, 68, 69, 83, 85,86, 92 to 97, 100 to 106, 108 to 111, 118, to 122, 126, 127, 134, 138 to 141, 148, 149, 151, 160 to 164, 170 to 177, 179 to 181	Red and Clay	Hilly high	...	Yes	Yes	Yes	Lift and flow	Paddy Sugarcane	Groundnut, Millet, Ragi, Cholam	Wet	Rs. 1,000 to 10,000	Rs. 300 to 4,000	Rs. 1,000 to 6,000	Rs. 200 to 2,000
1, 2, 3, 5, 10 to 13, 16 to 21, 23, 29, 33, 35, 37 to 40, 42 to 46, 48, 49, 50, 52 to 55, 61 to 67, 70 to 82, 84, 87 to 91, 98, 99, 107, 112 to 117, 123 to 125, 128, to 133, 135 to 137, 142 to 147, 150, 152 to 159, 165 to 169, 178, 182 to 185	Clay and Sandy	Low	...	Yes	Yes	Yes	Lift and flow	Paddy Sugarcane	Groundnut, Millet, Ragi, Cholam	Both (Wet and Dry)	Rs. 1,000 to 12,000	Rs. 200 to 8,000	Rs. 600 to 8,000	Rs. 100 to 4,000
4, 6, 7, 9, 15, 22, 24, 25, 26, 28, 30 to 32, 34, 36, 47	Red and Black Clay	River basin	...	Yes	Yes	Yes	Lift and flow	Paddy Sugarcane	Groundnut, Millet, Ragi, Cholam	Both (Wet and dry)	Rs. 1,500 to 6,000	Rs. 200 to 3,500	Rs. 500 to 3,000	Rs. 100 to 1,000
							Taluk:	**3. GUDIYATHAM**						
1 to 9, 11, 15 to 19, 23, 24, 30, 31, 33 to 45, 48, 49, 54, 57, 65, 66, 68, 72, 73, 104 to 109, 114 to 117, 120, 122, 129, 133, 136, 137, 150 to 153	Red	Hilly	...	Yes	Yes	Yes	Lift and flow	Paddy Sugarcane Plantain Ragi Cholam	Ragi, Cholam, Groundnut, Varagu, Red gram, Cumbu	Both (Wet and dry)	Rs. 1,000 to 10,000	Rs. 1,000 to 7,000	Rs. 250 to 6,000	Rs. 100 to 5,000

STATEMENT

Statement Regarding Type of Soil,

Location Code Number of Villages	Type of Soil	Type of Terrain-River basin, Hilly high or Low	Irrigation				Sources of irrigations, Lift or Flow irrigated with details
			Project	Canals	Tanks	Wells	
1	2	3	4	5	6	7	8
							Taluk:
10, 12, 13, 14, 21, 22, 32, 46, 47, 50, 53, 55, 56, 59, 64, 69, 70, 88, 99 to 103, 118, 119, 121, 123, 127, 132, 138, 139, 140, 148, 149, 154, 156 to 160, 163, 164	Clay	Low	...	Yes	Yes	Yes	Lift and flow
25 to 29, 51, 52, 58, 60 to 63, 67, 71, 74, to 87, 89 to 98, 110 to 113, 124 to 126, 128, 130, 131, 134, 135, 141 to 147, 155, 161, 162, 165, 166	Clay	River basin	...	Yes	Yes	Yes	Lift and flow
							Taluk:
1, 3, 5, 7, 10, 12, 15, 16, 17, 19, 20, 34, to 37, 40 to 50, 52 to 55, 57 to 63, 67 to 73, 75, 76, 77, 79 to 101, 103, 105, 111 to 116, 119, 121, 125 to 128, 142 to 144, 146, 147, 148, 150, 151, 153, 155, 167 to 170, 174, 175	Rocky and hard	Hilly high	...	Yes	Yes	Yes	Lift and flow
2, 4, 6, 8, 9, 11, 13, 14, 18, 21, 22, 23, 24 to 26, 27, 28, 29, 30 to 32, 33, 38, 39, 51, 56, 64, 65, 66, 74, 78, 102, 106 to 110, 117, 118, 122, 123, 129 to 141, 154, 156 to 166, 171, 172, 173	Clay sand	River basin and low	...	Yes	Yes	Yes	Lift and flow
							Taluk:
2 to 11, 13, 14, 15, 46, 48, 49, 52, 60, 61, 86, 97 to 100, 102, 103, 104	Clay with sand	Hilly high	...	Yes	Yes	Yes	Lift and flow
17, 30 to 32, 34 to 39, 64 to 67, 69, 122, 124	Red and black	Hilly high	...	Yes	Yes	Yes	Lift and flow
1, 12, 40 to 45 50, 51, 54 to 58, 82 to 85, 120, 121	Clay with sand	Low	...	...	Yes	Yes	Lift and flow
21, 23, 33, 47, 62, 63	Red and black	Low	...	Yes	...	Yes	Lift and flow
53, 87 to 96, 101, 105, 123, 125 to 137	Clay with sand	River basin	...	Yes	Yes	Yes	Lift and flow
16, 18, 19, 20, 22, 25 to 29, 59, 68, 70, 71 to 81, 106 to 119	Red and black	River basin	...	Yes	Yes	Yes	Lift and flow

11

Terrain and Irrigation Etc.—(Contd.)

Important crops		Whether mainly wet crops or Dry crops	Value of Wet Lands		Value of Dry Lands	
Wet	Dry		High	Low	High	Low
9	10	11	12	13	14	15
3. GUDIYATHAM (Concld.)						
Paddy, Ragi Sugarcane Cholam Coconut Plantain	Groundnut, Cholam, Cumbu, Varagu, Paddy, Samai	Wet and dry	Rs. 1,000 to 10,000	Rs. 500 to 5,000	Rs. 1,000 to 7,000	Rs. 500 to 4,000
Paddy Sugarcane Ragi, Cholam	Cholam, Ragi, Cumbu, Groundnut	Wet and dry	Rs. 2 000 to 15,000	Rs. 800 to 10,000	Rs. 800 to 8,000	Rs. 200 to 6,000
4. TIRUPPATHUR						
Paddy, Sugarcane	Ragi, Cholam, Groundnut, Red-gram, Samai, Beans, Tomatoes	Wet and dry	Rs. 500 to 5,000	Rs. 200 to 3,000	Rs. 300 to 3,000	Rs. 100 to 1,500
Paddy Sugarcane Coconut	Cholam, Cumbu, Groundnut, Ragi, Red-gram	Wet and dry	Rs. 1,000 to 10,000	Rs. 700 to 4,000	Rs. 600 to 3,000	Rs. 100 to 2,000
5. VELLORE						
Paddy Sugarcane Betel leaves	Ragi, Cholam, Groundnut, Red-gram	Dry	Rs. 2,000 to 8,000	Rs. 1,000 to 4,000	Rs. 500 to 4,000	Rs. 100 to 1,500
Paddy Sugarcane Betel leaves	Groundnut, Ragi, Cholam	Wet and dry	Rs. 2,000 to 6,000	Rs. 1,500 to 4,000	Rs. 1,500 to 4,000	Rs. 800 to 2,000
Paddy Sugarcane Betel	Groundnut, Cholam, Ragi, Red-gram	Wet and dry	Rs. 3,000 to 6,000	Rs. 1,000 to 4,000	Rs. 1,000 to 4,000	Rs. 200 to 1,500
Paddy Sugarcane	Cholam, Ragi, Groundnut	Wet and dry	Rs. 3,000 to 4,000	Rs. 500 to 2,500	Rs. 200 to 2,500	Rs. 500 to 2,000
Paddy Sugarcane	Cholam, Ragi, Red-gram, Groundnut	Wet and dry	Rs. 2,000 to 6,000	Rs. 2,000 to 4,000	Rs. 1,500 to 4,000	Rs. 400 to 2,000
Paddy, Sugarcane	Groundnut, Cholam, Ragi	Wet and dry	Rs. 2,000 to 7,000	Rs. 1,000 to 3,000	Rs. 100 to 5,000	Rs. 50 to 3,000

STATEMENT

Statement Regarding Type of Soil, II Terrain and Irrigation, Etc.—(Contd.)

Location Code Number of Villages	Type of Soil	Type of Terrain-River basin, Hilly high or Low	Irrigation: Project	Irrigation: Canals	Irrigation: Tanks	Irrigation: Wells	Sources of irrigations Lift or Flow irrigated with details	Important crops: Wet	Important crops: Dry	Whether mainly Wet crops or Dry crops	Value of Wet Lands: High	Value of Wet Lands: Low	Value of Dry Lands: High	Value of Dry Lands: Low
1	2	3	4	5	6	7	8	9	10	11	12	13	14	15
							Taluk:							
								6. ARNI						
1, 60, 61, 62, 63, 64 to 69, 82 to 97	Red and clay Alluvial	Hilly high	...	...	Yes	Yes	Lift and flow	Paddy	Groundnut, Cholam, Ragi, Cumbu, Vegetables	Wet	Rs. 700 to 5,000	Rs. 500 to 3,000	Rs. 500 to 3,000	Rs. 100 to 1,500
10 to 27, 75 to 81, 98 to 110	Alluvial black cotton soil and red loam	Low	Yes	Yes	Yes	Yes	Lift and flow	Paddy Sugarcane	Groundnut, Cholam, Ragi, Thuvarai, Cumbu	Dry	Rs. 1,000 to 6,500	Rs. 200 to 3,000	Rs. 500 to 5,000	Rs. 100 to 2,000
2 to 9, 28 to 59, 70 to 74	Red and clay	Plain	...	Yes	Yes	Yes	Lift and flow	Paddy	Groundnut, Ragi, Thuvarai, Cholam, Cumbu	Both Wet and dry	Rs. 1,000 to 8,000	Rs. 500 to 3,000	Rs. 600 to 3,000	Rs. 200 to 1,000
							Taluk:	**7. CHEYYAR**						
120, 136, 139, 140, 162, 163, 164	Red and black	Hilly high	...	Yes	Yes	Yes	Lift and flow	Paddy	Groundnut, Varagu, Ragi, Thuvarai	Dry	Rs. 2,000 to 5,000	Rs. 500 to 2,000	Rs. 800 to 2,000	Rs. 200 to 300
3 to 70, 79 to 90, 104, 105, 112 to 120, 121 to 135, 137, 138, 156 to 161, 165 to 175	Red and black	River basin	Yes	Yes	Yes	Yes	Lift and flow	Paddy Korai grass	Thuvarai, Karanai, Cholam, Groundnut, Varagu, Black-gram	Both Wet and dry	Rs. 1,500 to 7,000	Rs. 500 to 4,000	Rs. 500 to 3,000	Rs. 100 to 1,000
1, 2, 71 to 78, 91 to 103, 106 to 111, 141 to 155, 176 to 184	Red and black	Low	Yes	Yes	Yes	Yes	Lift and flow	Paddy	Groundnut	Dry	Rs. 2,000 to 4,000	Rs. 300 to 2,000	Rs. 600 to 2,000	Rs. 100 to 1,000
							Taluk:	**8. WANDIWASH**						
17 to 21, 24 to 37, 42 to 52, 68, 70 to 152, 166 to 188	Red soil, black cotton soil, clay	Hilly high	...	...	Yes	Yes	Lift and flow	Paddy Ragi Sugarcane Cholam	Varagu, Groundnut, Cholam, Ragi, Thuvarai, Red-gram, Gingelly	Dry	Rs. 1,000 to 10,000	Rs. 200 to 8,000	Rs. 500 to 8,000	Rs. 100 to 1,500
22, 23, 38	Clay	Plain	...	Yes	Yes	Yes	Lift and flow	Paddy Ragi Sugarcane Grass	Groundnut, Varagu, Thuvarai, Cholam	Dry	Rs. 2,500	Rs. 400 to 500	Rs. 700 to 3,000	Rs. 150 to 1,500
1 to 16, 55 to 61, 63 to 66, 69, 153 to 165	Red soil	Low	...	...	Yes	Yes	Lift and flow	Paddy	Groundnut, Thuvarai, Cumbu, Ragi, Cholam	Dry	Rs. 2,000 to 4,000	Rs. 900 to 2,000	Rs. 600 to 3,000	Rs. 200 to 1,000
39, 40, 41, 53, 54, 62	Black cotton soil	Low	...	...	Yes	Yes	Lift and flow	Paddy Ragi Sugarcane	Groundnut, Ragi, Varagu, Cholam, Cumbu	Wet	Rs. 3,000 to 8,000	Rs. 1,000 to 3,000	Rs. 600 to 2,500	Rs. 200 to 1,200
							Taluk:	**9. POLUR**						
11, 13 to 16, 22, 23, 46, 47, 49 to 56, 64, 65, 66	Red and black	Hilly	...	...	Yes	Yes	Lift and	Paddy	Groundnut, Cumbu	Wet	Rs. 2,000 to 6,000	Rs. 1,000 to 3,000	Rs. 500 to 5,000	Rs. 200 to 1,000

STATEMENT

Statement Regarding Type of Soil, Terrain and Irrigation, Etc. (Concld.)

Location Code Number of Villages	Type of soil	Type of Terrain-River basin Hilly, high or low	Irrigation: Project	Irrigation: Canals	Irrigation: Tanks	Irrigation: Wells	Source of irrigations Lift or Flow irrigated with details	Important: Wet	Important: Dry	Whether mainly wet crops or Dry crops	Value of Wet Lands: High	Value of Wet Lands: Low	Value of Dry Lands: High	Value of Dry Lands: Low
1	2	3	4	5	6	7	8	9	10	11	12	13	14	15
							Taluk :							
6 to 8, 27 to 31, 70 to 73, 76, 90, 97 to 102, 108 to 116	Red and black	Low	...	...	Yes	Yes	Lift and flow							
1 to 4, 10, 12, 17 to 21, 24, 25, 26, 44, 45, 48, 57 to 63	Red and black	Hilly slope	...	...	Yes	Yes	Lift and flow							
5, 9, 32, 33 to 43, 67 to 69, 74, 75, 77 to 89, 91 to 96, 103 to 107	Red and black	Low	...	...	Yes	Yes	Lift and flow							
							Taluk :							
1 to 14	Red soil	High level	...	...	Yes	Yes	Rainfed Lift and flow							
40 to 45, 58 to 64, 106 to 118	Red soil	Low	...	...	Yes	...	Flow							
15 to 39, 46 to 57, 65 to 105, 137 to 153	Sandy and Barren and Brakish soil	Low	...	...	Yes	Yes	Lift and flow							
119 to 136	Red and sandy	Low	...	...	Yes	...	Flow							
							Taluk :							
1 to 35, 68, 69, 71, 72	Red soil sandy	Low	...	Yes	Yes	Yes	Lift and flow							
36, 42 to 67, 77 to 84, 101, 102, 103, 105, 106 to 118, 136 to 175	Red soil	Low	...	Yes	Yes	Yes	Lift and flow							
70, 73 to 76	Clay	Low	...	...	Yes	Yes	Lift and flow							
37 to 41, 104	Clay	Low	...	...	Yes	Yes	Lift and flow							
85 to 100, 119 to 135	Black Cotton soil	Low	...	...	Yes	Yes	Lift and flow							
9. POLUR (Concld.)														
								Paddy	Groundnut, Cumbu	Wet	Rs. 2,000 to 8,000	Rs. 1,000 to 2,500	Rs. 500 to 3,000	Rs. 200 to 1,000
								Paddy	Groundnut, Cumbu	Dry	Rs. 2,000 to 6,000	Rs. 1,000 to 2,000	Rs. 100 to 3,000	Rs. 50 to 800
								Paddy	Groundnut	Dry	Rs. 1,500 to 6,000	Rs. 800 to 4,000	Rs. 500 to 4,000	Rs. 200 to 2,000
10. CHENGAM														
								Paddy Sugarcane	Cumbu, Samai, Cholam, Ragi, Varagu, Groundnut	Dry			Rs. 1,000 to 3,000	Rs. 200 to 500
								Paddy Sugarcane	Groundnut, Cholam, Cumbu, Varagu, Chillies	Dry	Rs. 4,000 to 5,000	Rs. 1,000 to 1,500	Rs. 1,000 to 3,000	Rs. 200 to 500
								Paddy Sugarcane	Groundnut, Cholam, Varagu, Cumbu, Chillies	Dry	Rs. 3,000 to 5,000	Rs. 1,000	Rs. 1,500 to 3,000	Rs. 200 to 500
								Paddy Sugarcane	Groundnut, Cholam, Chillies, Varagu, Cumbu	Dry	Rs. 3,000 to 5,000	Rs. 1,000	Rs. 1,500 to 3,000	Rs. 200 to 500
11. TIRUVANNAMALAI														
								Paddy	Groundnut	Both Wet and dry	Rs. 1,000 to 6,000	Rs. 300 to 3,000	Rs. 300 to 4,000	Rs. 50 to 1,000
								Paddy	Groundnut	Dry	Rs. 4,000	Rs. 2,000	Rs. 2,000	Rs. 500
								Paddy	Groundnut	Both Wet and dry	Rs. 2,000 to 5,000	Rs. 500	Rs. 750 to 1,000	Rs. 100
								Paddy	Groundnut	Dry	Rs. 4,000	Rs. 2,500	Rs. 1,500	Rs. 500
								Paddy	Groundnut	Dry	Rs. 3,000 to 10,000	Rs. 3,000	Rs. 5,000	Rs. 500

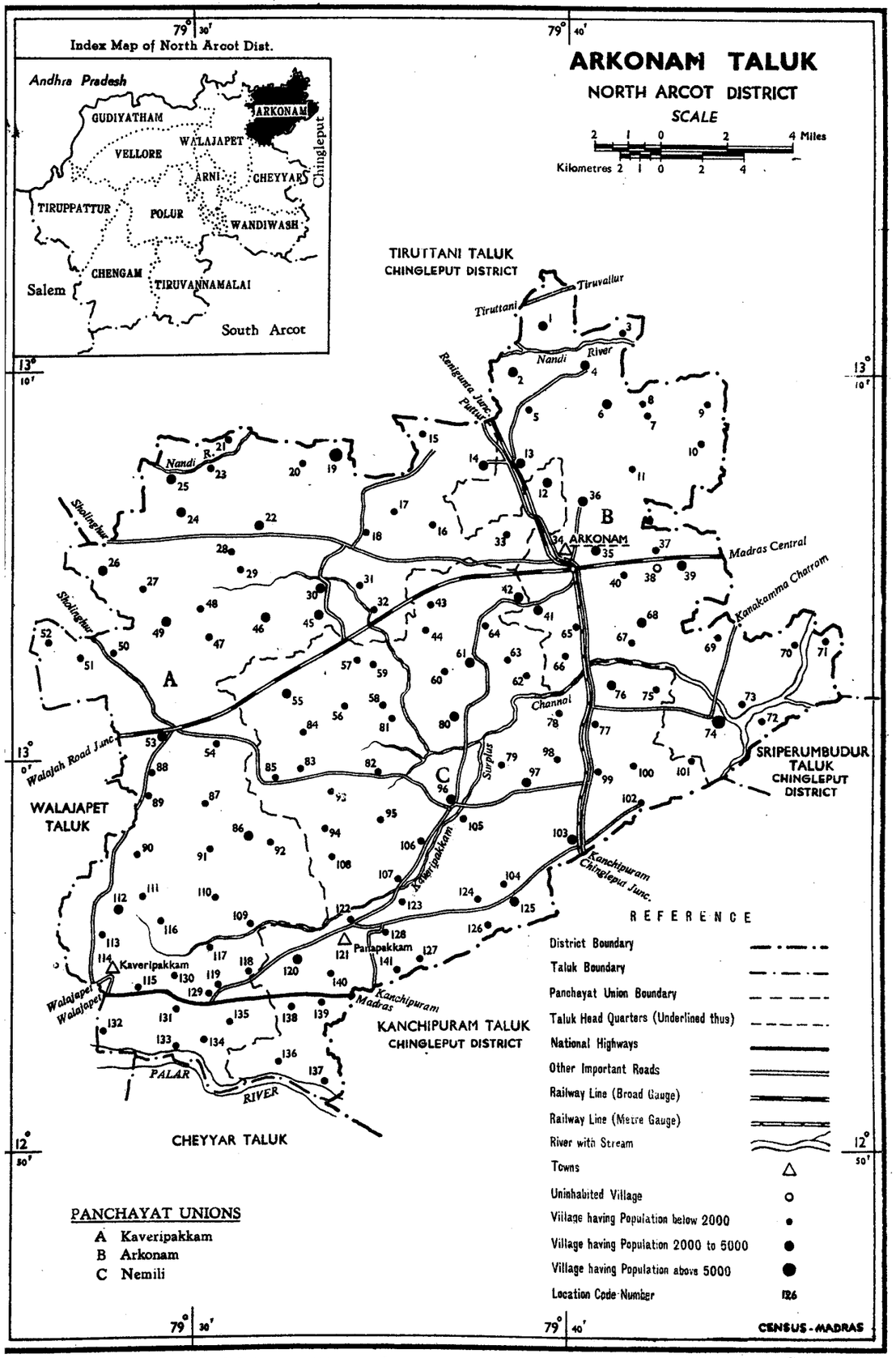
ARKONAM TALUK
NORTH ARCOT DISTRICT
SCALE
Miles
Kilometres
Index Map of North Arcot Dist.
Andhra Pradesh
ARKONAM
GUDIYATHAM
WALAJAPET
VELLORE
ARNI
CHEYYAR
Chingleput
TIRUPPATTUR
POLUR
WANDIWASH
CHENGAM
TIRUVANNAMALAI
Salem
South Arcot
TIRUTTANI TALUK
CHINGLEPUT DISTRICT
Tiruvallur
Tiruttani
Nandi River
Renigunta Junc.
Puttur
Nandi R.
Sholinghur
ARKONAM
Madras Central
Kanakamma Chatrom
Channal
Surplus
Kaveripakkam
Kanchipuram Chingleput Junc.
SRIPERUMBUDUR TALUK
CHINGLEPUT DISTRICT
WALAJAPET TALUK
Walajah Road Junc.
Kaveripakkam
Walajapet
Pattapakkam
Kanchipuram
Madras
KANCHIPURAM TALUK
CHINGLEPUT DISTRICT
PALAR RIVER
CHEYYAR TALUK
A
B
C
REFERENCE
District Boundary
Taluk Boundary
Panchayat Union Boundary
Taluk Head Quarters (Underlined thus)
National Highways
Other Important Roads
Railway Line (Broad Gauge)
Railway Line (Metre Gauge)
River with Stream
Towns
Uninhabited Village
Village having Population below 2000
Village having Population 2000 to 5000
Village having Population above 5000
Location Code Number
PANCHAYAT UNIONS
A Kaveripakkam
B Arkonam
C Nemili
CENSUS-MADRAS

ALPHABETICAL LIST OF VILLAGES

1. ARKONAM TALUK

Sl. No.	Name of the Villages	Location Code Number	Sl. No.	Name of the Villages	Location Code Number
1	2	3	1	2	3
1	Ackachicuppam (P)	21	44	Kilandurai (P)	62
2	Agavalm (V)	107	45	Kilandur (P)	2
3	Alapakkam (P)	110	46	Kilavanam (P)	15
4	Ambarishapuram (V)	37	47	Kilkalathur (P)	81
5	Ammanoor (P)	41	48	Kilkuppam (P)	36
6	Anaikattaputhur (P)	71	49	Kilpakkam (P)	11
7	Anaipakkam (P)	9	50	Kilvembakkam (P)	126
8	Ananthapuram (P)	73	51	Kilvenkatapuram (P)	79
9	Anwardikanpet (P)	45	52	Kilvidhi (P)	82
10	Arigilvadi (P)	76	53	Kilviranam (P)	89
11	Arkonam Municipal	34	54	Kodambakkam (P)	83
12	Arkonam Non-Municipal	35	55	Kolathur S. (V)	124
13	Arumbakkam (P)	44	56	Konalam (P)	8
14	Asamandur (P)	32	57	Krishnapuram (V)	3
15	Asanallicuppam (P)	105	58	Kunnathur (P)	46
16	Athipattu (P)	132	59	Kuthambakkam (P)	54
17	Athur (V)	67	60	Mahanipattu (P)	111
18	Attupakkam (P)	98	61	Mahendravadi (P)	85
19	Avalur (P)	138	62	Mamandur (P)	134
20	Ayal (P)	50	63	Mangalam (P)	88
21	Ayapedu (P)	24	64	Mangattucheri (V)	75
22	Ayarpadi (P)	119	65	Melandurai (P)	63
23	Banavaram (P)	53	66	Melapuram Panchayat	120
24	Cheri (P)	112	67	Meleri (P)	56
25	Chittambadi (P)	17	68	Melkalathur (P)	57
26	Chitteri (P)	43	69	Melpakkam (P)	42
27	Chittoor (P)	100	70	Mosur (P)	39
28	Elathur (P)	58	71	Mudur (P)	6
29	Eralacheri (P)	130	72	Mulvoy (P)	10
30	Ganapathipuram (P)	102	73	Munnal (P)	30
31	Gudalur (P)	28	74	Murungai (P)	101
32	Illuppaithandalam (P)	78	75	Nagaricuppam (V)	69
33	Itchiputhur (P)	14	76	Nagavedu (P)	61
34	Jagirthandalam (P)	127	77	Nandimangalam (P)	52
35	Kainoor (P)	33	78	Nandiveduthangal (P)	20
36	Kalathur (P)	136	79	Nedumbuli (P)	122
37	Karikkal (P)	26	80	Nelvoy (P)	104
38	Karivedu (P)	135	81	Nemili Panchayat	96
39	Karnavoor (P)	85	82	Ochalam (P)	60
40	Kattalai (P)	113	83	Ocheri (P)	129
41	Kattupakkam (P)	55	84	Palayapalayam (P)	47
42	Kaveripakkam (P)	114	85	Pallur (P)	103
43	Kaveripakkam (N. P)	115	86	Panapakkam (P)	121

ALPHABETICAL LIST OF VILLAGES

1. ARKONAM TALUK—(Concld.)

Sl. No.	Name of the Villages	Location Code Number	Sl. No.	Name of the Villages	Location Code Number
1	2	3	1	2	3
87	Panniyur (P)	90	115	Siruvalayam (P)	92
88	Parameswaramangalam (P)	77	116	Soorai (P)	51
89	Paranji (P)	22	117	Sukapuram (V)	38
90	Paravathur (P)	23	118	Thakkolam (P)	74
91	Parthiputhur (P)	64	119	Thalikkal (P)	27
92	Perapperi (P)	93	120	Thandalam (P)	16
93	Perumalrajapettai (P)	18	121	Thappoor (P)	48
94	Perumbulipakkam (P)	139	122	Tharmanidhi (P)	118
95	Perumuchi (P)	65	123	Themambakkam (V)	128
96	Perungalathur (P)	1	124	Thirumalpore (P)	125
97	Peruvalayam (P)	109	125	Thoraiperumbakkam (P)	116
98	Pinnavaram (P)	99	126	Thoraiyur (P)	108
99	Poigainallure (P)	140	127	Ulianallure (P)	94
100	Polipakkam (P)	49	128	Ulliambakkam (P)	5
101	Polur (P)	13	129	Uriyur (P)	70
102	Poyyapakkam (P)	66	130	Uthirambattu (P)	117
103	Pudukesavaram (P)	72	131	Vadamambakkam (P)	12
104	Puduput (P)	91	132	Valarpuram (P)	4
105	Pudur (P)	87	133	Vedal (P)	31
106	Puliamangalam (P)	40	134	Vegamangalam (P)	133
107	Reddivalam (P)	123	135	Velianallnr (P)	141
108	Sankarambadi (P)	137	136	Velithangipuram (P)	84
109	Sayanavaram (P)	97	137	Velur (P)	7
110	Sembedu (P)	19	138	Vengapattu (P)	25
111	Seyyoor (P)	68	139	Vepperi (V)	95
112	Sillamandai (P)	59	140	Vettangulam (P)	106
113	Sirukarambur (P)	131	141	Vylambadi (P)	29
114	Sirunamalli (P)	80			

ARKONAM TALUK

KAVERIPAKKAM PANCHAYAT UNION

Sl.No.	Location Code Number	Name of Panchayat	Date of formation	Location Code/ Units of 1961 Census constituting the Panchayat formed after 31st March, 1960	Persons	Males	Females
1	2	3	4	5	6	7	8
		City Panchayat					
1	114	Kaveripakkam	P ...	114 Kaveri-pakkam (P)	7,893	3,978	3,915
			...	115 Kaveripakkam (Non-Panchayat)	134	66	68
		Village Panchayats	...	113 Kattalai	615	308	307
1	21	Akkachikuppam	P ...	...	1,198	597	601
2	110	Alapakkam	P 1—10—59	110 Alapakkam	1,141	568	573
3	45	Anavarthikhanpettai	P ...	...	2,722	1,335	1,387
4	32	Asamandur	P 1—10—59	32 Asamandur revenue village except S. No. 158	816	421	395
5	132	Athipattu	P ...	...	1,246	641	605
6	50	Ayal	P 1—10—59	50 Ayal	981	476	505
7	119	Ayarpadi	P 1—10—59	119 Ayarpadi	890	443	447
8	24	Ayapedu	P 1—10—59	24 Ayapedu Ariyur	2,024	1,008	1,016
9	53	Banavaram	P ...	...	2,019	1,015	1,004
10	112	Cheri	P ...	...	2,163	1,075	1,088
11	17	Chithambadi	P 1—10—59	17 Chithambadi	656	340	316
12	118	Dharmaneethi	P 1—10—59	118 Dharmaneethi	725	365	360
13	130	Eralacheri	P 1—10—59	130 Eralacheri	681	347	334
14	28	Gudalur	P ...	...	1,596	791	805
15	14	Ichiputhur	P ...	...	2,960	1,479	1,481
16	33	Kainur	P ...	...	1,719	838	881
17	26	Karikkal	P ...	...	2,047	1,061	986
18	135	Karivedu	P ...	...	1,907	962	945
19	86	Karnavur	P ...	...	2,019	1,065	954
20	52	Nandimangalam	P ...	...	1,039	521	518
21	16	Thendalam	P ...	...	1,307	670	637
22	18	Perumalrajapettai	P ...	...	1,817	921	896
23	15	Kizhvanam	P ...	...	1,252	622	630
24	89	Kizhveeranam	P 1—10—59	89 Kilveernam	707	340	367
25	46	Kunnathur	P ...	...	2,398	1,204	1,194
26	54	Koothambakkam	P ...	...	1,162	598	564
27	111	Maganipattu	P 1—10—59	111 Mahanipattu	607	300	307
28	134	Mamandur	P 1—10—59	134 Mamandur	895	457	438
29	88	Mangalam	P 1—10—59	88 Mangalam	857	433	424

KAVERIPAKKAM PANCHAYAT UNION—(Concld.)

Sl.No.	Location Code Number	Name of Panchayat		Date of formation	Location Code/ Units of 1961 Census constituting the Panchayat formed after 31st March, 1960	Persons	Males	Females
1	2	3		4	5	6	7	8
30	30	Minnal	P	...	...	4,943	2,489	2,454
31	20	Nandiveduthangal	P	...	...	1,341	684	657
32	129	Ocheri	P	1—10—59	129 Ocheri	740	386	354
33	47	Palaiyapalayam	P	...	...	1,683	818	865
34	90	Panniyur	P	1—10—59	90 Panniyur	484	236	248
35	22	Paranji	P	...	...	2,833	1,410	1,423
36	23	Paravathur	P	...	...	1,500	728	772
37	109	Peruvalayam	P	...	...	1,803	879	924
38	49	Polipakkam	P	...	...	2,191	1,107	1,084
39	91	Pudupattu	P	...	...	1,447	740	707
40	87	Pudur	P	...	...	1,112	566	546
41	19	Sembedu	P	...	...	5,947	3,068	2,879
42	131	Sirukarumbur	P	...	...	1,836	899	937
43	92	Siruvalayam	P	...	...	1,552	759	793
44	51	Soorai	P	...	...	1,340	655	685
45	27	Thalikkal	P	...	...	1,664	859	805
46	43	Thappur	P	...	...	1,352	682	670
47	116	Thuraiperumbakkam	P	1—10—59	116 Thuraiperum-bakkam	865	415	450
48	117	Uthirambattu	P	1—10—59	117 Uthirampattu	564	279	285
49	12	Vadamambakkam	P	...	...	2,081	1,056	1,025
50	29	Vallambadi	P	1—10—59	29 Vallambadi	969	484	485
51	31	Vedal	P	...	...	1,479	751	728
52	133	Vegamangalam	P	...	...	974	469	505
53	25	Vengupattu	P	1—10—59	25 Vengapattu	2,248	1,118	1,130
					Total	**93,141**	**46,782**	**46,359**

ARKONAM PANCHAYAT UNION

		City Panchayat						
1	74	Takkolam	P	...	...	6,105	3,023	3,082
		Village Panchayats						
1	41	Ammanur	P	...	...	2,492	1,240	1,252
2	71	Anaikattuputhur	P	1—4—60	71 Anaikattuputhur	620	292	328
3	9	Anaipakkam	P	...	9 Anaipakkam	691	368	323
4	73	Ananthapuram	P	...	...	743	360	383
5	11	Kilpakkam	P	...	...	1,415	727	688
6	67	Athur	V	1—2—60	67 Authur except S.No. 1654	1,021	475	546
					69 Nagarikuppam	520	255	265

ARKONAM PANCHAYAT UNION—(Concld.)

Sl. No.	Location Code Number	Name of Panchayat		Date of formation	Location Code/ Units of 1961 Census constituting the Panchayat formed after 31st March, 1960	Persons	Males	Females
1	2	3		4	5	6	7	8
6	67	Athur (Concld.)			66 Poyyapakkam execpt S.Nos. 5, 5, 10, 21/1, to 5, 25	394	206	188
7	2	Kizhandur	P	...	...	2,182	1,128	1,054
8	36	Kilkuppam	P	...	...	3,173	1,631	1,542
9	8	Konalam	P	...	...	583	305	278
10	3	Krishnapuram	V	1—2—60	3 Krishnapuram	740	351	389
11	39	Mosur	P	1—6—60	39 Mosur	3,024	1,502	1,522
12	6	Mudur	P	...	...	2,256	1,090	1,166
13	10	Mulvai	P	...	...	560	284	276
14	65	Perumuchi	P	...	...	1,968	963	1,005
15	1	Perungalathur	P	...	...	2,080	1,020	1,060
16	13	Polur	P	...	...	3,796	1,940	1,856
17	72	Pudukesavaram	P	1—4—60	72 Pudukesavaram	1,063	564	499
18	40	Puliyamangalam	P	...	...	1,163	586	577
19	68	Seyyur	P	...	...	2,027	1,026	1,001
20	5	Uliyambakkam	P	1—4—60	5 Uliyambakkam	989	497	492
21	70	Uriyur	P	...	...	1,042	512	530
22	4	Valarpuram	P	...	...	3,079	1,531	1,548
23	7	Velur	P	...	...	1,160	595	565
24	37	Ambarishipuram	V	31—12—60	37 Ambarishipuram	342	183	159
					38 Sukapuram	Uninhabited		
25	35	Arkonam (Non-Municipal)		...	...	2,379	1,239	1,140
					Total	**47,607**	**23,893**	**23,714**

NEMILI PANCHAYAT UNION

		City Panchayat						
1	121	Panapakkam		...	Panapakkam	5,370	2,731	2,639
					128 Thenambakkam	288	146	142
		Village Panchayats						
1	107	Agavalam	P	1—2—60	107 Agavalam	1,054	502	552
2	76	Agrigilvadi Thirumadalambakkam	P	30—9—60	... Thirumadalam-bakkam	2,114	1,058	1,056
3	105	Asanallikuppam	P	...		1,821	928	893
4	98	Attupakkam	P	1—4—60	98 Attukuppam ...	906	441	465
5	138	Avalur	P	...	...	1,157	595	562
6	43	Citheri	P	...	...	1,963	991	972

NEMILI PANCHAYAT UNION – (Contd.)

Sl. No.	Location Code Number	Name of Panchayat		Date of formation	Location Code/ Units of 1961 Census constituting the Panchayat formed after 31st March, 1960	Persons	Males	Females
1	2	3		4	5	6	7	8
7	58	Elathur	P	...	...	1,154	599	555
8	100	Chithoor	P	...	...	889	449	440
9	102	Ganapathipuram	P	...	...	1,565	789	776
10	78	Iluppai Thandalam	P	..	...	1,146	554	592
11	127	Jagir Thandalam	P	...	...	1,681	841	840
12	136	Kalathur	P	...	...	1,983	982	1,001
13	55	Kattupakkam	P	...	...	2,108	1,014	1,094
14	62	Kizhanduari	P	...	...	1,091	543	548
15	81	Kizhkalathur	P	1–4–60	81 Kilkalathur	1,018	502	516
16	82	Kizhveethi	P	...	...	1,337	665	672
17	126	Kizhvembakkam	P	...	...	1,249	613	636
18	79	Kizhvenkatapuram	P	...	...	1,805	897	908
19	83	Kodambakkam	P	...	...	642	323	319
20	85	Mahendravadi	P	...	...	1 247	627	620
21	75	Mangattucheri-Kadambanallur	V	1–9–60	75 Mangattucheri Kadambanallur	1,968	962	1,006
22	57	Melkalathur	P	...	...	1,534	760	774
23	63	Melandurai	P	...	...	201	91	110
24	120	Melapuram	P	...	...	3,153	1,555	1,598
25	56	Meleri	P	...	...	1,496	773	723
26	42	Melpakkam	P	...	...	2,106	1,049	1,057
27	101	Murungai	P	1–4–60	101 Murungai	726	346	380
28	61	Nagavedu	P	...	...	2,774	1,427	1,347
29	122	Nedumbuli	P	...	...	1,701	843	858
30	104	Nelvoi	P	1–4–60	104 Nelvoy	1,031	514	517
					124 S. Kolathur	376	206	170
31	96	Nemili	P	...	...	4,681	2,363	2,318
32	60	Osalam	P	1–4–60	60 Osalam	979	498	481
33	103	Pallur	P	...	...	2,138	1,024	1,114
34	77	Parameswaramangalam		1–4–60	77 Paramewara-mangalam excluding S. No. 349	1,076	524	552
35	64	Paruthiputhur	P	...	...	1,850	902	948
36	93	Perapperi	P	...	...	832	395	437
37	139	Perumbulipakkam	P	1–4–60	139 Perumbuli-pakkam	914	446	468
38	99	Pennavaram	P	...	...	1,097	544	553
39	140	Poigainallur	P	1–4–60	140 Poigainallur	890	424	466
40	123	Reddivalam	P	1–4–60	123 Reddivalam	1,034	521	513

NEMILI PANCHAYAT UNION—(Concld.)

Sl No.	Location Code Number	Name of Panchayat		Date of formation	Location Code/ Units of 1961 Census constituting the Panchayat formed after 31st March, 1960	Persons	Males	Females
1	2	3		4	5	6	7	8
41	137	Sangarambadi	P	1–4–60	137 Sangarambadi	584	281	303
42	97	Sayanavaram	P	...	...	2,860	1,447	1,413
43	59	Sillamandai	P	1–4–60	59 Sillamandai	547	279	268
44	60	Sirunamalli	P	...	...	2,652	1,320	1,332
45	108	Thuraiyur	P	1–4–60	108 Thuraiyur	715	362	353
46	125	Thirumalpur	P	...	...	3,186	1,553	1,633
47	94	Uliyanallur	P	...	...	1,311	661	650
48	95	Vepperi	P	1–9–60	95 Vepperi	508	254	254
49	84	Velithangipuram	P	...	...	1,031	496	535
50	141	Veliyanallur	P	1–4–60	141 Velianallur	911	442	469
51	106	Vettangulam	P	1–4–60	106 Vettangulam	807	373	434
52	44	Arumbakkam	P	1–8–60	44 Arumbakkam	861	430	431
					Total	**82 118**	**40,855**	**41,263**

VILLAGE

Taluk :

DIRECTORY

Arkonam—(Contd.)

Location Code Number	Name of the Villages			Area in Sq. Miles	Occupied Residential Houses		Total No. of Persons Enumerated			Scheduled Castes		Scheduled Tribes		Literate and Educated Persons		Total Workers (A-I to A-IX)		Workers					
																		A-I				A-II	
					No. of Houses	No. of Households	P	M	F	M	F	M	F	M	F	M	F	M	F	M	F	M	F
1	2			3	4	5	6	7	8	9	10	11	12	13	14	15	16	17	18	19	20		
1	Perungalathur (P)	...	P. R. S. Pw. Ea. Cs.	3.16	290	453	2,080	1,020	1,060	206	202	...	...	223	33	624	337	435	223	112	103		
2	Kilandur (P)	...	P. S. Pw. Ea. Cs.	2.84	294	473	2,182	1,128	1,054	101	91	1	3	298	27	725	644	536	519	44	68		
3	Krishnapuram (V)	...	P. S. Pw. Tk. Ea. Cs.	1.32	98	161	740	351	389	66	65	1	2	118	8	230	172	139	91	53	69		
4	Valarpuram (P)	...	P.M.H.R.S.Pw.Tk.Ea.E.Cs.	2.81	599	658	3,079	1,531	1,548	302	323	62	77	783	147	907	679	273	34	146	204		
5	Ulliambakkam (P)	...	P. R. S. Pw. Ea. E. Cs.	1.71	164	205	989	497	492	200	199	...	...	66	11	328	156	180	31	79	119		
6	Mudur (P)	...	P. R. S. Pw. Ea. E. Cs.	2.79	438	458	2,256	1,090	1,166	215	220	18	24	359	112	664	558	453	401	88	117		
7	Velur (P)	...	P. R. S. Pw. Ea. E.	2.10	190	230	1,160	595	565	44	37	9	5	154	28	381	233	274	174	23	39		
8	Konalam (P)	...	P. R. S. Pw. Ea. Cs.	1.54	87	128	583	305	278	44	47	...	...	57	2	202	108	127	51	64	53		
9	Anaipakkam (P)	...	P. R. S. Pw.	1.75	131	131	691	368	323	84	78	10	15	25	1	230	106	183	69	36	34		
10	Mulvoy (P)	...	P. R. S. Pw.	1.65	73	106	560	284	276	87	104	...	...	45	1	205	86	165	17	28	66		
11	Kilpakkam (P)	...	P. R. S. Pw. Ea. E. Cs.	2.99	258	279	1,415	727	688	162	160	17	14	213	28	453	286	260	169	31	76		
12	Vadamambakkam (P)	...	P. R. S. Pw. Ea. Cs.	2.18	370	414	2,081	1,056	1,025	314	316	2	4	285	32	637	263	181	36	115	168		
13	Polur (P)	...	P.M.R.S.Pw.Ea.E.Cs.B.	5.43	664	819	3,796	1,940	1,856	493	473	41	47	552	94	1,216	825	692	426	271	357		
14	Itchiputhur (P)	...	P.M.R.S.Pw.Ea.E.Cs.	4.44	518	635	2,960	1,479	1,481	500	467	34	37	375	71	962	664	533	401	130	179		
15	Kilavanam (P)	...	P. R. S. Pw. Ea. E.	1.02	155	251	1,252	622	630	209	192	12	14	199	45	380	321	205	178	91	131		
16	Thandalam (P)	...	P. R. S. Pw. Cs.	3.01	210	263	1,307	670	637	302	278	17	14	249	62	429	300	244	137	130	151		
17	Chittambadi (P)	...	P. R. S. Pw. Ea. E. Cs.	2.12	91	126	656	340	316	197	178	...	...	74	21	213	94	154	55	36	39		
18	Perumalrajapettai (P)	...	P.Mcw.R.S.Pw.Ea.Cs.	2.39	318	402	1,817	921	896	105	95	66	67	321	79	608	231	313	73	145	139		
19	Sembedu (P)	...	P.M.H.R.S.Pw.Ea.E.Cs.	3.12	1,195	1,300	5,947	3,068	2,879	600	589	121	117	1,313	203	1,934	1,501	488	254	182	259		
20	Nandiveduthangal (P)	...	P. R. S. Pw. Cs.	1.44	220	285	1,341	684	657	105	113	...	...	152	18	455	256	299	143	60	79		
21	Ackachicuppam (P)	...	P. S. Pw.	0.99	172	237	1,198	597	601	157	152	14	9	115	18	384	286	319	246	19	28		
22	Paranji (P)	...	P. M. R. S. Pw. Ea. Cs.	5.81	243	601	2,833	1,410	1,423	333	347	26	20	443	114	881	653	469	305	220	282		
23	Paravathur (P)	...	P. R. S. Pw. Cs.	1.84	213	300	1,500	728	772	304	323	5	5	283	130	462	363	296	77	13	165		
24	Ayapedu (P)	...	P. R. S. Pw. Cs.	3.87	339	412	2,024	1 008	1,016	418	453	3	2	232	20	668	540	586	489	8	16		
25	Vengapattu (P)	...	P. R. S. Pw. Cs.	2.79	303	472	2,248	1,118	1,130	171	192	...	...	309	15	733	585	572	431	89	128		
26	Karikkal (P)	...	P. M. R. S. Pw. Cs.	2.69	317	422	2,047	1,061	986	345	335	11	9	228	15	663	202	466	93	82	87		
27	Thalikkal (P)	...	P. R. S. Pw. Cs.	2.82	254	326	1,664	859	805	195	219	1	2	189	26	539	489	489	445	14	28		
28	Gudalur (P)	...	P. R. S. Pw. Cs.	1.94	325	362	1,596	791	805	97	108	4	2	105	11	526	445	318	256	26	107		
29	Vylambadi (P)	...	P. R. S. Pw. Cs.	1.16	116	197	969	484	485	31	24	...	...	84	5	316	255	241	209	12	37		
30	Munnal (P)	...	P.M.H.L.D.R.S.Pw.Ea.E.Cs.B.	5.57	861	1,059	4,943	2,489	2,454	333	354	42	41	982	220	1,561	1,246	616	411	105	195		
31	Vedal (P)	...	P. R. S. Pw. Ea. E. Cs.	1.96	243	292	1,479	751	728	104	94	23	23	142	8	470	442	390	372	46	60		
32	Asamandur (P)	...	P. M. R. S. Pw. Ea. E. Cs.	1.50	119	147	816	421	395	209	206	...	...	138	16	270	166	204	131	26	29		
33	Kainoor (P)	...	P. R. S. Pw. Ea. E. Cs.	2·51	229	365	1,719	838	881	319	347	24	27	257	65	526	392	153	112	146	220		
35	Arkonam (Non-Municipal) ...		P.M.H.L.D.Hos.Rhc.Mcw. Mp.R.Pt.Tel.S.Pw.Tk.Ei. Ea.E.Vh.Cs.	1.00	412	482	2,379	1,239	1,140	230	230	12	11	670	194	642	68	34	3	40	30		
36	Kilkuppam (P)	...	P. R. Pw. Ea. E.	4.86	497	622	3,173	1,631	1,542	555	521	30	21	517	133	941	490	312	23	235	406		
37	Ambarishapuram (V)	...	P. R. Pw. Tk. Ea.	0.24	62	72	342	183	159	...	...	8	8	92	28	110	15	50	1	6	5		
38	Sukapuram (V)	...	R. Tk. Ea.	0.11		UNINHABITED									UNINHABITED								

VILLAGE DIRECTORY

Taluk : **Arkonam®—(Contd.)**

ation ode mber	Name of the Villages		Workers A-III M	A-III F	A-IV M	A-IV F	A-V M	A-V F	A-VI M	A-VI F	Workers A-VII M	A-VII F	A-VIII M	A-VIII F	A-IX M	A-IX F	Non-workers B-X M	B-X F	Name of the Panchayats in which it is now included with the date of inclusion with other components, if any
1	2		21	22	23	24	25	26	27	28	29	30	31	32	33	34	35	36	37
1	Perungalathur (P)	...	21	2	13	1	3	1	4	...	7	1	2	...	27	6	396	723	
2	Kilandur (P)	...	35	34	53	3	6	1	...	...	22	12	2	...	27	7	403	410	
3	Krishnapuram (V)	...	5	...	14	2	...	1	...	...	7	6	...	...	12	3	121	217	Krishnapuram (P) 1—9—60
4	Valarpuram (P)	...	8	...	319	363	4	3	1	...	26	6	8	...	122	69	624	869	
5	Ulliambakkam (P)	...	10	...	20	...	10	2	...	...	6	1	...	...	23	3	169	336	
6	Mudur (P)	...	14	8	54	10	2	2	2	...	15	5	2	...	34	15	426	608	
7	Velur (P)	...	13	1	21	4	19	3	...	...	11	8	2	...	18	4	214	332	
8	Konalam (P)	...	2	1	4	...	...	1	...	...	2	2	...	...	3	...	103	170	
9	Anaipakkam (P)	...	...	...	1	...	...	...	...	...	2	...	...	...	8	3	138	217	
10	Mulvoy (P)	...	...	...	3	...	3	...	1	...	...	...	...	...	5	3	79	190	
11	Kilpakkam (P)	...	13	7	1	...	68	4	3	...	16	2	4	...	57	28	274	402	
12	Vadamambakkam (P)	...	43	8	4	1	113	1	63	...	11	6	10	...	97	43	419	762	
13	Polur (P)	...	9	2	48	11	69	3	51	1	13	5	16	...	47	20	724	1,031	
14	Itchiputhur (P)	...	20	3	34	13	62	19	95	...	25	23	23	3	40	23	517	817	
15	Kilavanam (P)	...	5	...	54	7	3	...	...	...	2	4	4	...	16	1	242	309	
16	Thandalam (P)	...	10	3	7	...	17	...	...	...	4	...	3	...	14	9	241	337	
17	Chittambadi (P)	...	1	...	2	...	8	...	...	...	...	...	...	...	12	...	127	222	
18	Perumalrajapettai (P)	...	4	1	83	5	2	...	10	1	24	6	3	...	24	6	313	665	
19	Sembedu (P)	...	21	4	856	777	33	4	26	...	73	15	8	...	247	188	1,134	1,378	
20	Nandiveduthangal (P)	...	36	8	41	15	...	...	...	...	3	2	...	...	16	9	229	401	
21	Ackachicuppam (P)	...	6	1	17	5	...	...	...	...	2	1	...	...	21	5	213	315	
22	Paranji (P)	...	27	13	63	20	4	2	25	...	17	15	2	...	54	16	529	770	
23	Paravathur (P)	...	4	4	101	97	...	...	...	...	6	9	...	...	42	11	266	409	
24	Ayapedu (P)	...	26	10	15	4	...	1	...	...	1	3	2	...	30	17	340	476	
25	Vengapattu (P)	...	15	9	21	5	5	3	2	...	6	7	...	...	23	2	385	545	
26	Karikkal (P)	...	9	1	60	4	3	...	...	...	16	11	1	...	26	6	398	784	
27	Thalikkal (P)	...	...	...	10	4	1	2	1	...	7	3	1	...	16	7	320	316	
28	Gudalur (P)	...	3	2	111	56	4	...	12	...	34	19	...	...	18	5	265	360	
29	Vylambadi (P)	...	4	1	43	5	...	...	...	...	6	1	...	...	10	2	168	230	
30	Munnal (P)	...	17	6	608	504	19	5	2	...	63	19	3	...	128	106	928	1,208	
31	Vedal (P)	...	...	...	9	...	4	3	1	...	7	2	1	...	12	5	281	286	
32	Asamandur (P)	...	...	...	3	1	...	...	10	...	2	1	8	...	17	4	151	229	
33	Kainoor (P)	...	21	14	24	12	51	2	20	1	9	1	40	...	62	30	312	489	
35	Arkonam (Non-Municipal)	...	22	3	32	1	316	...	24	5	47	3	43	1	84	22	597	1,072	
36	Kilkuppam (P)	...	27	7	28	10	147	3	35	...	22	9	35	...	100	32	690	1,052	
37	Ambarishapuram (V)	...	4	1	6	1	20	4	...	...	1	1	11	...	12	2	73	144	Ambarishapuram(P) 31—12—60 included L.C. No. 38
38	Sukapuram (V)	...	UNINHABITED								UNINHABITED								Sukupuram (V) 31—12—60 included L.C. No. 37

VILLAGE DIRECTORY

Taluk : Arkonam—(Contd.)

Location Code Number	Name of the Villages			Area in Sq Miles	Occupied Residential Houses: No. of Houses	Occupied Residential Houses: No. of Households	Total No. of Persons Enumerated: P	M	F	Scheduled Castes: M	F	Scheduled Tribes: M	F	Literate and Educated Persons: M	F	Total Workers (A-I to A-IX): M	F	Workers A-I: M	F	Workers A-II: M	F
1	2			3	4	5	6	7	8	9	10	11	12	13	14	15	16	17	18	19	20
39	Mosur (P)	...	P.M.L.Rly.R.Pw.Tk.Ea.E.Cs.	5.46	643	643	3,024	1,502	1,522	325	335	25	32	614	215	838	442	377	131	74	253
40	Puliamangalam (P)	...	P. R. S. Pw. Ea. E. Cs.	1.48	238	238	1,163	586	577	277	273	3	4	192	47	325	46	100	8	19	9
41	Ammanoor (P)	...	P.M.H.L.D.Mp.R.S. Pw.Tk.Ea.E.Cs.	2·55	402	488	2,492	1,240	1,252	662	679	34	32	534	223	651	228	61	18	176	170
42	Melpakkam (P)	...	P. R. S. Pw. Ea. E.	3·65	411	492	2,106	1,049	1,057	303	301	43	41	430	101	634	156	279	77	155	58
43	Chitteri (P)	...	P. Rly. R. Pw. Ea. E. Cs.	2·53	284	394	1,963	991	972	42	50	19	19	292	26	529	34	240	3	14	...
44	Arumbakkam (P)	...	P. L. R. Pw. Ea.	1.43	143	178	861	430	431	279	279	3	6	197	49	297	32	251	9	8	21
45	Anwardikanpet (P)	...	P.D.Rhc.Mp.R.S.Pw.Ea.E.	2.33	509	574	2,722	1,335	1,387	413	432	17	17	497	164	783	470	286	74	139	247
46	Kunnathur (P)	...	P. M. R. Pw.	4.40	361	507	2,398	1,204	1,194	349	339	...	...	192	22	768	598	618	377	73	209
47	Palayapalayam (P)	...	P. M. R. Pw.	2.33	260	333	1,683	818	865	66	65	43	53	176	17	501	395	406	323	28	44
48	Thappoor (P)	...	P. R. Pw.	2.14	183	280	1,352	682	670	179	172	...	...	132	10	393	394	325	261	26	108
49	Polipakkam (P)	...	P. R. Pw. Ea.	3·34	256	459	2,191	1,107	1,084	3	1	66	60	222	19	725	643	641	538	17	54
50	Ayal (P)	...	P. R. Pw. Ea.	2·55	197	198	981	476	505	193	204	13	12	126	40	296	157	170	6	81	116
51	Soorai (P)	...	P.R.Pw.Ea.	2.65	204	264	1,340	655	685	110	109	2	2	216	19	447	471	367	408	9	25
52	Nandimangalam (P)	...	P.R.Pw.Ea.	2.38	162	199	1,039	521	518	57	44	...	...	144	31	316	204	267	178	19	18
53	Banavaram (P)	...	P.D.Rly.R.Pw.Ea.	3.31	388	433	2,019	1,015	1,004	244	229	11	16	364	92	617	360	431	295	6	21
54	Kuthambakkam (P)	...	P.R.S.Pw.Ea.E.	1.92	186	246	1,162	598	564	220	227	5	4	193	34	368	184	260	89	54	79
55	Kattupakkam (P)	...	P.R.Pw.Ea.E.	4.58	389	475	2,108	1,014	1,094	262	261	3	3	230	53	659	622	533	524	30	36
56	Meleri (P)	...	P.R.Pw.Ea.E.	2.30	222	313	1,496	773	723	130	114	1	...	139	8	503	348	329	216	78	106
57	Melkalathur (P)	...	P.M.R.S.Pw.Ea.E.	2.62	263	297	1,534	760	774	196	176	2	7	308	55	502	411	235	155	3	17
58	Elathur (P)	...	P.R.Pw.Ea.E.	1.30	164	233	1,154	599	555	84	89	...	...	127	18	358	269	210	153	45	103
59	Sillamandai (P)	...	R.Pw.	1.24	90	125	547	279	268	84	74	...	...	58	5	181	102	144	67	17	32
60	Ochalam (P)	...	P.R.Pw.Ea.E.	1.49	142	192	979	498	481	116	100	12	21	120	13	323	204	139	64	66	107
61	Nagavedu (P)	...	P.M.R.S.Pw.Ea.E.Cs.	2.55	492	606	2,774	1,427	1,347	494	448	8	7	409	80	824	425	264	34	250	318
62	Kilandurai (P)	...	P.R.Tk.Cs.	1.58	158	228	1,091	543	548	260	247	4	3	159	24	370	242	210	95	19	23
63	Melandurai (P)	...	Pw.Tk.	1.09	40	40	201	91	110	21	19	...	...	44	11	56	12	47	4	6	8
64	Parthiputhur (P)	...	P.R.Pw.Tk.Ea.E.Cs.	2.10	315	372	1,850	902	948	346	338	32	27	469	169	534	295	248	49	109	217
65	Perumuchi (P)	...	P.R.Pw.Ea.E.Cs.	3.31	346	420	1,968	963	1,005	374	411	18	17	405	95	566	271	101	14	181	225
66	Poyyapakkam (P)	...	P.R.Pw.Ea.E.Cs.	1.49	80	80	394	206	188	128	110	9	9	36	2	119	72	62	8	30	63
67	Athur (V)	...	P.R.Pw.Ea.E.Cs	1.87	216	216	1,021	475	546	147	170	19	23	181	37	292	165	102	68	34	79
68	Seyyoor (P)	...	P.R.Pw.Ea.E.Cs.	2.60	407	407	2,027	1,026	1,001	329	339	26	21	223	38	624	268	320	41	159	199
69	Nagaricuppam (V)	...	R.Pw.	1.74	93	120	520	255	265	19	12	...	...	25	4	153	107	128	84	16	15
70	Uriyur (P)	...	P.R.Po.Pw.	2.72	251	251	1,042	512	530	129	117	6	8	192	66	366	257	162	114	97	82
71	Anaikattuputhur (P)	...	P.R.Pw.Ea.E.Cs.	1.10	138	138	620	292	328	193	210	14	16	40	16	200	172	125	80	42	74
72	Pudukesavaram (P)	...	P.R.Pw.Ea.E.Cs	2.24	207	207	1,063	564	499	180	159	11	8	85	7	344	268	116	50	199	206
73	Ananthapuram (P)	...	P.L.R.Pw.Ea.E.Cs.	1.98	172	172	743	360	383	64	64	6	6	96	19	252	145	146	6	21	116
74	Thakkolam (P)	...	P.M.H.L.D.Mp.Rly.R.Pt.S. Pw.Tk.Ea.E.Cs	6.32	1,106	1,349	6,105	3,023	3,082	287	308	19	21	1,337	350	1,897	1,266	562	261	367	453
75	Mangattucheri (V)	...	P.L.R.Pw.Ea.E.	2.01	286	423	1,968	962	1,006	135	116	...	...	185	23	562	331	281	60	220	259

VILLAGE DIRECTORY

Taluk : **Arkonam—(Contd.)**

Location Code Number	Name of the Villages	Workers A-III M	Workers A-III F	Workers A-IV M	Workers A-IV F	Workers A-V M	Workers A-V F	Workers A-VI M	Workers A-VI F	Workers A-VII M	Workers A-VII F	Workers A-VIII M	Workers A-VIII F	Workers A-IX M	Workers A-IX F	Non-workers B-X M	Non-workers B-X F	Name of the Panchayats in which it is now included with the date of inclusion with other components, if any
1	2	21	22	23	24	25	26	27	28	29	30	31	32	33	34	35	36	37
39	Mosur (P) ...	18	8	23	6	82	1	52	...	22	18	33	...	157	25	664	1,080	
40	Puliamangalam (P) ...	27	5	4	...	56	3	49	4	8	7	12	...	50	10	261	531	
41	Ammanoor (P) ...	4	...	2	...	174	1	29	3	17	3	66	1	122	32	589	1,024	
42	Melpakkam (P) ...	...	...	7	...	91	...	39	...	9	7	5	...	49	14	415	901	
43	Chitteri (P) ...	1	...	34	1	69	...	119	26	14	1	18	...	20	3	462	938	
44	Arumbakkam (P) ...	3	...	6	1	12	...	5	...	1	1	...	...	11	...	133	399	
45	Anwardikanpet (P) ...	28	1	101	47	23	24	5	2	102	40	25	1	74	34	552	917	
46	Kunnathur (P) ...	4	2	47	9	...	1	2	...	4	...	2	...	18	...	436	596	
47	Palayapalayam (P) ...	10	8	24	7	11	9	4	...	4	2	...	...	14	2	317	470	
48	Thappoor (P) ...	5	4	18	5	1	2	...	...	4	...	2	...	12	14	289	276	
49	Polipakkam (P) ...	1	1	27	24	1	1	...	...	16	14	1	...	21	11	382	441	
50	Ayal (P) ...	1	...	18	33	3	...	...	...	8	...	1	...	14	2	180	348	
51	Soorai (P) ...	4	...	47	28	...	...	2	...	1	...	2	...	15	10	208	214	
52	Nandimangalam (P) ...	12	...	5	3	...	...	...	...	4	1	...	...	9	4	205	314	
53	Banavaram (P) ...	4	...	28	1	14	2	41	18	20	6	28	6	45	11	398	644	
54	Kuthambakkam (P) ...	...	...	11	4	6	6	1	...	4	...	12	...	20	6	230	380	
55	Kattupakkam (P) ...	3	1	14	5	28	25	5	...	18	20	2	...	26	11	355	472	
56	Meleri (P) ...	6	1	66	10	1	...	5	...	3	11	1	...	14	4	270	375	
57	Melkalathur (P) ...	12	...	174	175	6	2	2	...	10	...	1	...	59	62	258	363	
58	Elathur (P) ...	1	...	81	7	3	1	...	...	5	1	...	...	13	4	241	286	
59	Sillamandai (P) ...	...	...	5	...	5	...	5	...	3	1	...	...	2	2	98	166	
60	Ochalam (P) ...	23	3	58	10	...	2	4	...	14	9	2	...	17	9	175	277	
61	Nagavedu (P) ...	6	5	144	17	27	2	25	5	28	18	10	...	70	26	603	922	
62	Kilandurai (P) ...	32	7	16	9	8		5	...	6	10	12	...	62	97	173	306	
63	Melandurai (P) ...	...	...	2	...	...	...	...	...	...	...	1	...	...	...	35	98	
64	Parthiputhur (P) ...	7	3	25	6	46	2	44	...	11	6	5	...	39	12	368	653	
65	Perumuchi (P) ...	11	1	11	9	98	2	65	1	19	3	30	...	50	16	397	734	
66	Poyyapakkam (P) ...	...	...	2	...	10	1	8	...	1	...	1	...	5	...	87	116	66 Poyyapakkam (V) 1—4—60 Part merged with L. C. No. 67
67	Athur (V) ...	8	4	9	...	85	1	25	...	5	1	3	...	21	12	183	381	67 Athur (P) 1—4—60 included in L.C. Nos. 69 & 66 (Part except S. Nos.5, 10, 21/1 to 5, 25)
68	Seyyoor (P) ...	38	13	11	1	40	...	11	1	9	4	6	...	30	9	402	733	
69	Nagaricuppam (V) ...	6	8	...	...	...	...	...	...	...	...	...	...	3	...	102	158	Nagaricuppam (P) 1—9—60 merged with L. C. No. 67
70	Uriyur (P) ...	11	1	36	9	3	2	1	...	8	2	4	...	44	47	146	273	
71	Anaikattuputhur (P) ...	7	...	12	4	2	2	...	...	...	...	...	...	12	12	92	156	
72	Pudukesavaram (P) ...	1	...	13	7	1	...	1	...	...	2	...	...	13	3	220	231	
73	Ananthapuram (P) ...	10	2	18	2	3	1	1	...	2	9	2	...	49	9	108	238	
74	Thakkolam (P) ...	37	6	507	335	40	8	9	...	81	19	14	...	280	184	1,126	1,816	
75	Mangattucheri (V) ...	6	2	19	...	3	...	1	...	17	2	...	...	15	8	400	675	Mangattucheri (P) Kadambanallur } 1—9—60

VILLAGE

Taluk :

DIRECTORY

Arkonam—(Contd.)

Location Code Number	Name of the Villages		Area in Sq. Miles	Occupied Residential Houses: No. of Houses	Occupied Residential Houses: No. of Households	Total No. of Persons Enumerated: P	Total No. of Persons Enumerated: M	Total No. of Persons Enumerated: F	Scheduled Castes: M	Scheduled Castes: F	Scheduled Tribes: M	Scheduled Tribes: F	Literate and Educated Persons: M	Literate and Educated Persons: F	Total Workers (A-I to A-IX): M	Total Workers (A-I to A-IX): F	Workers A-I: M	Workers A-I: F	Workers A-II: M	Workers A-II: F
1	2		3	4	5	6	7	8	9	10	11	12	13	14	15	16	17	18	19	20
76	Arigilvadi (P)	... P.M.L.R.Pw.Ea.E.	2.67	338	468	2,114	1,058	1,056	252	243	18	18	381	88	671	284	284	67	193	160
77	Parameswaramangalam (P)	... P.R.Pw.Ea.E.	1.44	194	238	1,076	524	552	167	176	5	3	158	19	310	222	157	16	86	197
78	Illuppaithandalam (P)	... P.R.Pw.Ea.E.	2.47	171	249	1,146	554	592	185	197	...	...	244	67	348	240	206	87	83	138
79	Kilvenkatapuram (P)	... P.R.Pw.Ea.E.	2.24	284	388	1,805	897	908	142	154	17	15	211	29	584	426	398	274	107	143
80	Sirunamalli (P)	... P.R.Pw.Ea.E.	3.36	409	520	2,652	1,320	1,332	275	264	2	2	401	74	874	676	470	298	44	134
81	Kilkalathur (P)	... P.R.Pw.Ea.E.	2.13	137	186	1,018	502	516	233	246	...	...	124	20	278	207	237	15	22	191
82	Kilvidhi (P)	... P.R.Pw.Ea.E.	3.21	297	297	1,337	665	672	174	189	11	10	176	33	407	318	275	233	44	67
83	Kodambakkam (P)	... P.R.Pw.Cs.	1.63	95	122	642	323	319	78	66	...	...	93	7	226	132	173	100	28	20
84	Velithangipuram (P)	... P.R.Pw.Tk.Cs.	2.80	131	215	1,031	496	535	140	153	...	...	140	36	323	192	250	103	32	69
85	Mahendravadi (P)	... P.R.Pw.	2.06	206	243	1,247	627	620	165	170	...	...	225	55	386	291	317	246	7	11
86	Karnavoor (P)	... P.R.Pw.Ea.E.	3.72	261	382	2,019	1,065	954	62	66	4	3	181	14	675	427	481	229	66	107
87	Pudur (P)	... P.R.Pw.Ea.E.	2.18	143	212	1,112	566	546	59	65	3	2	119	15	324	273	302	267	1	...
88	Mangalam (P)	... P.R.Pw.Ea.E.	2.54	132	174	857	433	424	114	114	...	...	85	17	282	279	245	254	5	15
89	Kilviranam (P)	... P.R.Pw.Ea.E.	1.20	103	152	707	340	367	78	72	...	...	58	17	202	192	182	175	8	13
90	Panniyur (P)	... P.R.Pw.Ea.E.	1.50	65	86	484	236	248	48	37	...	...	64	2	157	135	141	123	8	6
91	Puduput (P)	... P.R.Pw.Ea.E.	2.89	221	288	1,447	740	707	46	43	5	3	140	7	457	383	402	347	33	28
92	Siruvalayam (P)	... P.R.Pw.Ea.E.Cs.	3.58	247	336	1,552	759	793	266	286	4	6	182	34	536	396	233	107	245	277
93	Perapperi (P)	... P.R.Pw.Ea.E.	1.44	107	176	832	395	437	9	10	1	2	100	7	234	213	183	166	19	36
94	Ulianallur (P)	... P.M.R.Pw.Ea.E.	2.32	275	283	1,311	661	650	254	234	...	...	166	40	404	348	307	283	54	55
95	Vepperi (V)	... P.R.Pw.Ea.E.	1.46	71	100	508	254	254	5	5	...	...	70	5	160	93	147	84	...	5
96	Nemili Panchayat	... P.M.H.R.Pw.Ea.E.D.Mcw.	3.56	861	1,058	4,681	2,363	2,318	585	588	5	1	1,113	252	1,426	1,046	631	413	137	239
97	Sayanavaram (P)	... P.M.R.Pw.Ea.E.	4.45	454	600	2,860	1,447	1,413	188	185	16	10	371	44	974	748	725	562	140	166
98	Attupakkam (P)	... P.R.Pw.Ea.E.	1.40	180	180	906	441	465	124	138	1	1	136	28	270	224	140	67	90	144
99	Pinnavaram (P)	... P.M.R.Pw.Ea.E.	1.58	192	227	1,097	544	553	205	179	13	13	138	30	356	211	242	121	50	70
100	Chittoor (P)	... P.R.Pw.Ea.E.	2.06	179	191	889	449	440	219	201	...	...	148	31	290	177	196	115	41	58
101	Murungai (P)	... P.R.Pw.Ea.E.	1.10	147	163	726	346	380	22	15	...	...	29	7	229	211	121	106	72	87
102	Ganapathipuram (P)	... P.M.D.R.Pw.Ea.E.Cs.	2.24	254	343	1,565	789	776	238	220	16	16	224	44	527	337	228	110	216	196
103	Pallur (P)	... P.M.R.Pw.Tk.Ea.E.Cs.	4.28	416	477	2,138	1,024	1,114	411	441	14	19	321	91	682	573	339	284	197	240
104	Nelvoy (P)	... P.R.Pw.Ea.E.	1.59	169	215	1,031	514	517	3	1	...	...	147	7	362	363	294	180	60	182
105	Asanallicuppam (P)	... P.M.R.Pw.Tk.Ea.E.	3.56	278	387	1,821	928	893	217	190	7	4	285	46	615	538	418	402	93	111
106	Vettangulam (P)	... P.R.Pw.Ea.E.	0.97	195	195	807	373	434	146	175	34	34	134	52	237	178	157	99	49	74
107	Agavalm (V)	... P.R.Pw.Ea.E.	2.96	179	216	1,054	502	552	131	143	4	13	117	28	311	258	228	181	41	75
108	Thoraiyur (P)	... P.R.Pw.Ea.E.	1.28	117	144	715	362	353	91	100	16	8	120	23	221	140	168	82	27	53
109	Peruvalayam (P)	... P.R.Pw.Ea.E.Cs.	4.51	325	373	1,803	879	924	400	415	11	9	357	94	587	295	452	209	73	71
110	Alapakkam (P)	... P.R.Pw.Ea.E.Cs.	2.61	162	192	1,141	568	573	85	91	...	...	159	43	370	307	313	287	19	15
111	Mahanipattu (P)	... P.R.Pw.Ea.E.Cs.	1.69	116	125	607	300	307	152	145	...	...	86	6	196	153	119	49	44	87
112	Cheri (P)	... P.R.Pw.Ea.E.Cs.	2.77	336	456	2,163	1,075	1,088	116	141	3	2	303	57	633	411	450	226	45	121
113	Kattalai (P)	... P.R.Pw.Ea.E.Cs.	0.59	103	113	615	308	307	144	153	5	5	55	10	171	78	133	56	25	22
115	Kaveripakkam (N.P)	... P.R.Pw.Ea.E.	4.53	17	24	134	66	68	66	68	...	...	6	1	40	33	34	26	4	5

VILLAGE DIRECTORY

Taluk : **Arkonam—(Contd.)**

Location Code Number	Name of the Villages	Workers												Non-workers		Name of the Panchayats in which it is now included with the date of inclusion with other components, if any
		A-III		A-IV		A-V		A-VI		A-VII		A-VIII		A-IX		B-X		
		M	F	M	F	M	F	M	F	M	F	M	F	M	F	M	F	
1	2	21	22	23	24	25	26	27	28	29	30	31	32	33	34	35	36	37
76	Arigilvadi (P) ...	9	1	18	5	22	4	9	...	31	4	13	...	92	43	387	772	
77	Parameswaramangalam (P) ...	...	...	30	3	8	...	1	...	9	3	...	...	19	3	214	330	
78	Illuppaithandalam (P) ...	1	...	5	2	10	...	5	3	8	2	1	...	29	8	206	352	
79	Kilvenkatapuram (P) ...	5	...	48	4	...	...	...	...	4	...	...	...	22	5	313	482	
80	Sirunamalli (P) ...	19	4	266	183	3	...	12	...	17	4	1	...	42	53	446	656	
81	Kilkalathur (P) ...	1	...	8	...	...	...	...	...	...	1	...	...	10	...	224	309	
82	Kilvidhi (P) ...	24	2	21	...	2	...	1	...	9	7	4	...	27	9	258	354	
83	Kodambakkam (P) ...	14	6	4	...	3	2	...	...	...	...	...	...	4	4	97	187	
84	Velithangipuram (P) ...	12	1	9	3	...	...	1	...	4	...	1	...	14	16	173	343	
85	Mahendravadi (P) ...	7	2	5	...	12	7	1	...	6	1	4	...	27	24	241	329	
86	Karnavoor (P) ...	15	2	52	43	24	13	1	...	1	1	...	...	35	32	390	527	
87	Pudur (P) ...	...	...	7	...	...	...	1	...	...	...	...	...	13	6	242	273	
88	Mangalam (P) ...	...	...	8	6	1	3	6	...	1	...	3	...	13	1	151	145	
89	Kilviranam (P) ...	...	...	3	1	...	1	...	...	3	2	...	...	6	...	138	175	
90	Panniyur (P) ...	...	...	4	4	...	1	...	...	...	...	...	...	4	1	79	113	
91	Puduput (P) ...	...	...	6	1	...	...	...	...	...	1	...	...	16	6	283	324	
92	Siruvalayam (P) ...	4	1	28	3	...	...	...	...	4	2	...	...	22	6	223	397	
93	Perapperi (P) ...	1	1	16	6	2	1	...	...	4	1	...	...	9	2	161	224	Vepperi (P) 1—9—60
94	Ulianallur (P) ...	3	...	10	...	1	...	1	...	12	6	2	...	14	4	257	302	
95	Vepperi (V) ...	1	...	11	3	...	...	...	...	...	...	...	...	1	1	94	161	
96	Nemili Panchayat ...	41	18	343	321	51	8	18	...	56	23	5	...	144	24	937	1,272	
97	Sayanavaram (P) ...	5	...	50	10	4	...	4	...	16	6	...	...	30	4	473	665	
98	Attupakkam (P) ...	5	2	9	2	11	...	2	...	1	2	...	...	12	7	171	241	
99	Pinnavaram (P) ...	7	...	17	5	2	...	6	...	4	6	2	...	26	9	188	342	
100	Chittoor (P) ...	15	1	16	1	3	...	3	...	1	1	...	...	15	1	159	263	
101	Murungai (P) ...	8	...	8	9	...	1	2	...	5	3	...	...	13	5	117	169	
102	Ganapathipuram (P) ...	37	18	10	...	1	...	2	...	7	2	...	...	26	11	262	439	
103	Pallur (P) ...	8	...	10	...	15	6	12	...	32	30	17	...	52	13	342	541	
104	Nelvoy (P) ...	...	...	6	...	...	...	...	...	...	...	1	...	1	1	152	154	
105	Asanallicuppam (P) ...	24	6	23	2	10	...	9	...	15	10	...	...	23	7	313	355	
106	Vettangulam (P) ...	11	2	6	...	4	...	...	...	2	...	...	...	8	3	136	256	
107	Agavalm (V) ...	5	2	7	...	3	...	10	...	2	...	...	...	15	...	191	294	Agavalam (P) 1—9—60
108	Thoraiyur (P) ...	12	2	1	...	...	...	3	...	...	1	...	...	10	2	141	213	
109	Peruvalayam (P) ...	4	...	20	...	...	3	1	...	4	1	...	...	33	11	292	629	
110	Alapakkam (P) ...	...	...	23	2	...	...	1	...	2	...	1	...	11	3	198	266	
111	Mahanipattu (P) ...	2	1	19	8	...	1	...	...	2	2	...	...	10	5	104	154	
112	Cheri (P) ...	8	...	59	42	8	5	6	...	13	1	2	...	42	16	442	677	
113	Kattalai (P) ...	...	...	...	...	...	...	1	...	4	...	...	...	8	...	137	229	Kattalai (P) merged with L.C. No. 114
115	Kaveripakkam (N.P) ...	...	...	...	...	...	...	...	...	...	...	...	...	2	2	26	35	Kaveripakkam (P) merged with L. C. No. 114

VILLAGE DIRECTORY

Taluk : Arkonam—(Contd.)

Location Code Number	Name of the Villages		Area in Sq. Miles	Occupied Residential Houses: No. of Houses	Occupied Residential Houses: No. of Households	Total No. of Persons Enumerated: P	M	F	Scheduled Castes: M	F	Scheduled Tribes: M	F	Literate and Educated Persons: M	F	Total Workers (A-I to A-IX): M	F	Workers A-I: M	F	Workers A-II: M	F
1	2		3	4	5	6	7	8	9	10	11	12	13	14	15	16	17	18	19	20
116	Thoraiperumbakkam (P)	... P.R.Pw.Ea.E.Cs.	1.40	133	183	865	415	450	154	187	4	4	174	40	250	141	232	54	2	82
117	Uthirambattu (P)	... P.R.Pw.Ea.E.Cs.	1.46	118	128	564	279	285	192	184	7	12	102	19	184	150	168	133	2	2
118	Tharmanidhi (P)	... P.R.Pw.Ea.E.	0·60	125	136	725	365	360	266	255	3	3	146	34	236	190	193	152	...	...
119	Ayarpadi (P)	... P.R·Pw.Ea.E.Cs.	1·20	143	171	890	443	447	79	75	2	...	138	17	284	190	181	95	60	88
120	Melapuram (P)	... P.M.R.Pw.Ea.E·	2.40	563	675	3,153	1,555	1,598	88	94	...	...	693	110	950	603	385	253	98	196
122	Nedumbuli (P)	... P.R.Pw.Ea.E.Cs.	1.63	253	376	1,701	843	858	129	122	10	10	402	55	548	399	183	112	39	68
123	Reddivalam (P)	... P.R.Pw.Ea.E.	2.10	190	221	1,034	521	513	193	189	...	...	137	31	317	224	232	160	30	45
124	S. Kolathur (V)	... R.Pw.Ea.E.	2.65	52	87	376	206	170	...	...	...	...	13	4	129	111	90	13	37	96
125	Thirumalpore (P)	... P.M.H·R.Pw.Ea.E.	2.40	382	718	3,186	1,553	1,633	250	276	...	...	691	132	995	566	307	134	128	201
126	Kilvembakkam (P)	... P.R.Pw.Ea.E.Cs.	1.33	233	250	1,249	613	636	170	153	...	...	234	44	401	334	237	13	14	193
127	Jagirthandalam (P)	... P.R.Pw.Ea.E.Cs.	3.39	257	354	1,681	841	840	207	192	...	...	302	74	570	426	403	194	53	219
128	Themambakkam (V)	... R.Pw.Ea.	0.88	53	65	288	146	142	56	56	...	...	39	3	96	77	66	56	12	19
129	Ocheri (P)	... P.R.Pw.Ea.E.	0.65	110	141	740	386	354	85	78	17	14	79	15	210	181	114	98	39	63
130	Eralacheri (P)	... P.R.Pw.Ea.E.	1.42	111	130	681	347	334	275	257	...	...	141	61	204	179	126	95	61	77
131	Sirukarambur (P)	... P.M.R.Pw.Ea·E·	1.86	312	415	1,836	899	937	341	337	6	6	327	95	537	302	235	119	130	145
132	Athipattu (P)	... P.R.Pw.Ea.E.	1.33	215	273	1,246	641	605	290	258	...	...	249	70	358	280	175	103	70	80
133	Vegamangalam (P)	... P.R.Pw.Ea.E.	1.27	187	205	974	469	505	224	223	32	35	191	45	288	41	172	10	68	26
134	Mamandur (P)	... P.R.Pw.Ea.E.Cs.	1.74	112	190	895	457	438	194	176	15	12	87	14	255	111	203	75	44	35
135	Karivedu (P)	... P.R.Pw.Ea.E.Cs.	2.70	293	342	1,907	962	945	497	461	10	12	247	59	594	346	422	234	98	97
136	Kalathur (P)	... P.M.H.R.Pw.Riv.Ea.E.	3.70	300	415	1,983	982	1,001	444	451	24	18	324	56	633	512	456	206	109	297
137	Sankarambadi (P)	... P.R.Pw.Ea.E·	0.94	95	120	584	281	303	47	49	11	14	70	20	196	172	148	11	39	158
138	Avalur (P)	... P.R.Pw.Ea.E.	1.59	161	249	1,157	595	562	128	104	9	5	184	64	361	252	229	165	25	51
139	Perumbulipakkam (P)	... P.R.Pw.Ea·E.	1.27	165	179	914	446	468	...	...	...	...	170	31	262	157	220	144	8	9
140	Poigainallure (P)	... P.R.Pw.Ea.E.	1.43	141	212	890	424	466	77	93	...	...	182	31	272	271	217	214	28	53
141	Velianallur (P)	... P.R.Pw.Ea.E.Cs.	0.91	124	199	911	442	469	2	1	...	...	84	14	299	289	227	244	24	40
		Taluk Total (Rural)	**320.97**	**34,867**	**43,963**	**209,603**	**104,821**	**104,782**	**26,520**	**26,403**	**1,453**	**1,459**	**33,009**	**6,861**	**65,412**	**44,035**	**37,591**	**22,164**	**9,564**	**14,471**

VILLAGE DIRECTORY

Taluk : **Arkonam—(Contd.)**

Location Code Number	Name of the Villages	Workers A-III M	Workers A-III F	Workers A-IV M	Workers A-IV F	Workers A-V M	Workers A-V F	Workers A-VI M	Workers A-VI F	Workers A-VII M	Workers A-VII F	Workers A-VIII M	Workers A-VIII F	Workers A-IX M	Workers A-IX F	Non-workers B-X M	Non-workers B-X F	Name of the Panchayats in which it is now included with the date of inclusion with other components, if any
1	2	21	22	23	24	25	26	27	28	29	30	31	32	33	34	35	36	37
116	Thoraiperumbakkam (P) ...	...	...	3	...	...	...	...	...	2	1	2	...	9	4	165	309	
117	Uthirambattu (P) ...	2	...	2	...	...	5	...	...	1	2	1	...	8	8	95	135	
118	Tharmanithi (P) ...	6	...	5	7	4	1	2	...	1	1	...	...	25	29	129	170	
119	Ayarpadi (P) ...	2	1	13	1	5	2	...	...	8	3	1	...	14	...	159	257	
120	Melapuram (P) ...	19	9	356	115	11	...	3	...	23	10	2	...	53	20	605	995	
122	Nedumbuli (P) ...	16	6	222	183	8	2	7	...	36	8	4	...	33	20	295	459	
123	Reddivalam (P) ...	16	2	17	9	1	...	1	...	...	...	2	...	18	8	204	289	
124	S. Kolathur (V) ...	...	...	...	...	...	2	...	...	1	...	...	...	1	...	77	59	S. Kolathur (P) 1—4—60 merged with L.C. No. 104
125	Thirumalpore (P) ...	13	1	434	189	13	6	2	6	34	1	3	...	61	28	558	1,067	
126	Kilvembakkam (P) ...	10	7	118	104	1	1	...	...	5	1	...	...	16	15	212	302	
127	Jagirthandalam (P) ...	1	...	90	4	...	1	...	...	7	1	...	...	16	7	271	414	
128	Themambakkam (V) ...	...	...	13	1	1	...	...	...	...	...	...	...	4	1	50	65	
129	Ocheri (P) ...	...	...	9	7	11	2	7	...	8	2	...	...	22	9	176	173	
130	Eralacheri (P) ...	...	...	4	2	2	...	...	...	...	2	...	...	11	3	143	155	
131	Sirukarambur (P) ...	32	...	42	5	7	...	10	...	17	5	2	...	62	28	362	635	
132	Athipattu (P) ...	4	...	43	31	4	...	1	...	11	3	...	...	50	63	283	325	
133	Vegamangalam (P) ...	9	...	14	...	...	...	...	...	2	...	1	...	22	5	181	464	
134	Mamandur (P) ...	1	...	...	...	1	...	...	...	2	...	...	...	4	1	202	327	
135	Karivedu (P) ...	8	...	24	5	2	1	4	...	10	3	...	...	26	6	368	599	
136	Kalathur (P) ...	3	...	37	...	1	3	2	...	4	2	3	...	18	4	349	489	
137	Sankarambadi (P) ...	3	...	1	...	...	...	1	...	1	...	...	...	3	3	85	131	
138	Avalur (P) ...	6	...	57	22	1	...	4	...	11	3	...	...	28	11	234	310	
139	Perumbulipakkam (P) ...	...	...	10	...	3	1	2	...	8	2	1	...	10	1	184	311	
140	Poigainallure (P) ...	...	...	21	2	1	...	...	...	2	1	...	...	3	1	152	195	
141	Velianallur (P) ...	...	...	32	1	2	...	1	...	4	3	...	...	9	1	143	180	
		1,261	**338**	**7,161**	**4,073**	**2,227**	**255**	**1,119**	**77**	**1,470**	**604**	**614**	**12**	**4,405**	**2,041**	**39,409**	**60,747**	

TOWN

Taluk :

DIRECTORY

Arkonam-(Contd.)

Location Code Number	Name of the Town	Area in Sq. Miles	Occupied Residential Houses: No. of Houses	Occupied Residential Houses: No. of Households	Total No. of Persons Enumerated: P	Total No. of Persons Enumerated: M	Total No. of Persons Enumerated: F	Scheduled Castes: M	Scheduled Castes: F	Scheduled Tribes: M	Scheduled Tribes: F	Literate and Educated Persons: M	Literate and Educated Persons: F	Total Workers (A-I to A-IX): M	Total Workers (A-I to A-IX): F	Workers A-I: M	Workers A-I: F
1	2	3	4	5	6	7	8	9	10	11	12	13	14	15	16	17	18
34 Arkonam (M)	P.M.H.L.D.Hos.Rhc.Mcw.Mp.Rly. R.Pt.Tel.S.Pw.Tk.Ei.Ea.E.Vh.Cs.B.																
Ward 1 E. B. 1	...		140	179	1,002	497	505	14	13	...	...	363	292	216	32	2	...
Ward 2 E. B. 2	...		115	117	525	250	275	230	258	...	...	134	47	131	58	1	1
3	...		172	220	913	471	442	94	100	...	...	335	171	256	16	4	...
4	...		109	152	689	358	331	...	...	...	...	174	77	188	42	...	...
			396	**489**	**2,127**	**1,079**	**1,048**	**324**	**358**	...	...	**643**	**295**	**575**	**116**	**5**	**1**
Ward 3 E. B. 5	...		99	199	894	464	430	...	...	...	...	328	210	201	13	...	...
6	...		163	222	1,119	573	546	279	259	...	...	305	97	247	72	...	...
7	...		82	189	958	489	469	...	...	...	...	384	202	235	4	...	...
			344	**610**	**2,971**	**1,526**	**1,445**	**279**	**259**	...	...	**1,017**	**509**	**683**	**89**	...	...
Ward 4 E. B. 8	...		51	110	517	263	254	2	6	...	...	173	87	133	6	3	1
9	...		79	113	514	262	252	238	234	...	...	91	36	124	12	1	...
			130	**223**	**1,031**	**525**	**506**	**240**	**240**	...	...	**264**	**123**	**257**	**18**	**4**	**1**
Ward 5 E. B. 10	...		105	175	790	374	416	...	...	...	...	234	134	188	15	12	1
11	...		84	177	836	425	411	...	...	...	...	306	175	208	18	3	1
12	...		105	123	734	367	367	198	198	...	...	236	102	193	4	2	...
13	...		51	82	477	237	240	219	216	...	...	121	32	128	70	1	...
14	...		117	178	1,084	540	544	445	440	...	...	343	185	248	35	1	...
15	...		102	197	1,061	530	531	...	...	...	...	395	228	284	10	3	...
16	...		77	148	664	344	320	9	10	...	...	223	101	192	11	...	...
17	...		31	49	295	153	142	...	...	...	...	109	69	88	5	...	...
18	...		92	208	999	515	484	1	...	4	4	362	208	256	20	1	...
19	...		133	347	1,640	840	800	...	...	...	...	622	441	422	21	...	...
20	...		119	211	1,062	584	478	43	40	...	...	465	316	263	12	2	...
			1,016	**1,895**	**9,642**	**4,909**	**4,733**	**915**	**904**	**4**	**4**	**3,416**	**1,991**	**2,470**	**221**	**25**	**2**
Ward 6 E. B. 21	...		111	163	698	363	335	21	31	...	...	242	140	180	16	...	...
22	...		89	245	1,046	532	514	5	3	3	4	395	251	280	11	1	...
23	...		83	203	847	424	423	...	...	...	...	292	185	224	4	...	...
24	...		144	211	1,042	545	497	...	...	...	...	447	333	247	11	1	...
25	...		100	211	910	481	429	...	...	...	...	327	193	229	9	2	3
26	...		77	182	741	375	366	6	11	...	...	235	126	203	32	...	...
27	...		124	169	780	385	395	12	20	...	...	242	127	203	13	...	...
28	...		93	214	873	450	423	35	27	2	2	293	119	242	13	...	...
29	...		89	169	800	397	403	1	...	...	...	283	181	179	7	...	...
			910	**1,767**	**7,737**	**3,952**	**3,786**	**80**	**92**	**5**	**6**	**2,756**	**1,655**	**1,987**	**116**	**4**	**3**

TOWN DIRECTORY

Taluk : **Arkonam—(Contd.)**

Location Code Number	Name of the Town	Workers A-II M	Workers A-II F	Workers A-III M	Workers A-III F	Workers A-IV M	Workers A-IV F	Workers A-V M	Workers A-V F	Workers A-VI M	Workers A-VI F	Workers A-VII M	Workers A-VII F	Workers A-VIII M	Workers A-VIII F	Workers A-IX M	Workers A-IX F	Non-workers B-X M	Non-workers B-X F
1	2	19	20	21	22	23	24	25	26	27	28	29	30	31	32	33	34	35	36
34	Arkonam (M) (Contd.)																		
	Ward 1 E. B. 1	...	...	...	2	...	1	...	67	...	8	...	41	...	30	1	65	31	281	473
	Ward 2 E. B. 2	...	...	...	2	1	...	...	20	12	...	...	6	...	39	2	63	42	119	217
	3	...	...	...	1	...	6	...	74	1	10	3	57	2	72	...	32	10	215	426
	4	...	...	...	2	...	1	...	72	6	32	25	32	2	26	...	23	9	170	289
			...	...	**5**	**1**	**7**	...	**166**	**19**	**42**	**28**	**95**	**4**	**137**	**2**	**118**	**61**	**504**	**932**
	Ward 3 E. B. 5	...	...	...	13	...	...	...	62	...	6	...	21	...	82	...	17	13	263	417
	6	...	...	...	...	...	...	...	21	...	5	...	16	...	105	13	100	59	326	474
	7	...	...	...	3	...	...	...	87	...	9	...	32	...	76	...	28	4	254	465
			...	...	**16**	...	...	...	**170**	...	**20**	...	**69**	...	**263**	**13**	**145**	**76**	**843**	**1,356**
	Ward 4 E. B. 8	...	1	...	...	...	...	...	54	...	4	...	9	...	39	...	16	5	130	248
	9	...	...	...	...	...	...	...	54	2	...	...	2	...	21	...	46	10	138	240
			1	...	...	...	...	...	**108**	**2**	**11**	...	**11**	...	**60**	...	**62**	**15**	**268**	**488**
	Ward 5 E. B. 10	...	...	...	...	...	...	...	35	...	10	...	16	4	73	...	42	10	186	401
	11	...	...	...	...	...	3	3	46	1	9	...	64	5	57	...	26	8	217	393
	12	...	...	...	2	...	...	...	48	...	2	1	43	1	50	1	46	1	174	363
	13	...	8	31	10	...	...	...	8	...	4	1	16	5	38	...	43	33	109	170
	14	...	8	8	2	...	...	...	43	...	2	...	21	...	104	1	67	26	292	509
	15	...	...	...	...	...	5	...	57	...	4	...	78	2	66	...	71	8	246	521
	16	...	...	...	2	1	...	...	48	...	4	1	40	1	56	1	42	7	152	309
	17	...	...	...	...	...	...	...	12	...	...	...	54	3	8	...	14	2	65	137
	18	...	...	...	...	...	...	...	68	1	4	...	67	2	53	...	63	17	259	464
	19	...	...	...	1	...	...	...	135	...	1	...	162	...	58	2	65	19	418	779
	20	...	...	...	...	...	...	...	39	...	2	...	28	1	123	...	69	11	321	466
			16	**39**	**17**	**1**	**8**	**3**	**539**	**2**	**42**	**3**	**589**	**24**	**686**	**5**	**548**	**142**	**2.439**	**4,512**
	Ward 6 E. B. 21	...	...	...	4	...	1	...	36	...	8	...	15	2	61	...	55	14	183	319
	22	...	...	...	...	...	...	1	47	...	4	...	33	...	159	...	36	10	252	503
	23	...	...	...	4	...	...	...	103	...	16	...	28	2	35	...	38	2	200	419
	24	...	...	...	1	...	...	...	31	...	2	...	30	...	120	...	62	11	298	486
	25	...	...	...	1	...	1	...	54	...	13	...	18	2	93	...	47	4	252	420
	26	...	...	...	1	...	2	2	98	...	10	1	24	2	26	2	42	25	172	334
	27	...	...	...	...	...	...	...	90	1	13	...	33	3	22	...	45	9	182	382
	28	...	...	...	...	...	3	...	147	...	6	...	13	1	23	...	50	12	208	410
	29	...	...	...	2	...	1	...	17	...	1	...	16	1	107	...	35	6	218	396
			...	...	**13**	...	**8**	**3**	**623**	**1**	**73**	**1**	**210**	**13**	**646**	**2**	**410**	**93**	**1,965**	**3,669**

Location Code Number	Name of the Town	Area in Sq. Miles	Occupied Residential Houses: No. of Houses	Occupied Residential Houses: No. of Households	Total No. of Persons Enumerated: P	M	F	Scheduled Castes: M	F	Scheduled Tribes: M	F	Literate and Educated Persons: M	F	Total Workers (A-I to A-IX): M	F	Workers A-I: M	F
1	2	3	4	5	6	7	8	9	10	11	12	13	14	15	16	17	18
34	Arkonam (M) (Contd.)																
	Ward 7 E. B. 30		120	120	641	306	335	58	67	...	...	208	191	136	44	...	...
	31		111	111	579	294	285	127	124	...	...	198	108	130	...	...	...
	32		35	87	517	269	248	88	93	...	...	174	106	99	1	...	...
	33		124	125	797	413	384	134	127	...	...	261	136	168	3	...	...
	34		313	313	1,315	676	639	113	92	...	...	496	303	342	11	...	...
			703	**756**	**3,849**	**1,958**	**1,891**	**520**	**503**	...	...	**1,337**	**844**	**875**	**59**	...	...
	Ward 8 E. B. 35		29	51	226	129	97	11	5	...	...	70	28	77	12	...	...
	36		57	113	471	237	234	...	...	...	...	154	87	132	6	...	...
	37		20	42	322	233	89	24	3	...	...	157	47	177	10	...	...
	38		13	15	70	52	18	...	...	...	...	267	6	35	1	...	...
	39		53	119	552	296	256	2	5	...	...	213	112	140	13	...	...
	40		105	134	658	401	257	59	1	...	...	267	97	158	7	1	...
			277	**474**	**2,299**	**1,348**	**951**	**96**	**14**	...	...	**1,128**	**377**	**719**	**49**	**1**	...
	Town Total	**2.50**	**3,916**	**6,393**	**30,658**	**15,794**	**14,864**	**2,468**	**2,383**	**9**	**10**	**10,924**	**6,086**	**7,782**	**700**	**41**	**7**
114	Kaveripakkam (P)	P.M.H.L D.R.Pt.Tel.S. Pw.Ea.E.Cs.															
	House Numbering Block 1 E. B. 264		125	157	752	367	385	159	180	...	...	159	77	194	96	83	28
	2 265		125	158	674	335	339	6	2	...	...	169	82	167	68	33	...
	3 266		70	88	372	178	194	...	...	7	3	120	110	87	20	9	...
	4 267		146	157	795	405	390	...	...	...	...	121	37	250	155	91	24
	5 268		152	176	838	413	425	...	...	...	...	187	64	249	155	120	101
	6 269		195	256	1,180	595	585	1	...	22	14	236	44	356	267	229	181
	7 270		96	136	623	298	325	4	2	...	...	167	96	160	49	30	17
	8 271		35	41	206	103	103	...	...	...	...	36	41	54	15	4	...
	272		35	50	175	95	80	...	...	...	...	57	24	51	14	6	1
			70	**91**	**381**	**198**	**183**	...	...	...	...	**93**	**65**	**105**	**29**	**10**	**1**
	9 273		130	157	719	362	357	...	...	...	...	203	97	188	28	18	2
	10 274		164	170	860	467	393	52	41	...	...	252	81	268	54	53	17
	11 275		107	141	699	360	339	88	83	18	9	121	50	210	69	64	1
	Town Total	**2·50**	**1,380**	**1,687**	**7,893**	**3,978**	**3,915**	**310**	**308**	**47**	**26**	**1,828**	**803**	**2,234**	**990**	**740**	**372**
121	Panappakkam (P)	P.M.H.D.Hos.Rhc.Mcw. Pw.R.Pt.S.Ea.E.Cs.															
	House Numbering Block 1 E. B. 288		77	128	634	327	307	306	284	...	...	55	16	205	176	4	...
	2 289		118	192	951	473	478	...	...	...	...	235	31	296	294	5	2
	3 290		99	170	839	438	401	...	...	...	...	225	53	251	173	12	2
	4 291		82	110	472	226	246	4	3	...	...	110	19	158	97	10	...
	292		138	179	806	412	394	77	62	12	10	184	45	254	151	9	...
			220	**289**	**1,278**	**638**	**640**	**81**	**65**	**12**	**10**	**294**	**64**	**412**	**248**	**19**	...
	5 293		88	117	594	303	291	...	...	...	...	179	45	187	45	64	8
	294		82	147	776	396	380	...	...	...	...	256	67	237	137	42	10
	295		44	59	298	156	142	...	...	...	...	78	29	88	48	3	1
			214	**323**	**1,668**	**855**	**813**	...	...	...	...	**513**	**141**	**512**	**230**	**109**	**17**
	Town Total	**1.40**	**728**	**1,102**	**5,370**	**2,731**	**2,639**	**387**	**349**	**12**	**10**	**1,322**	**305**	**1,676**	**1,121**	**149**	**21**

TOWN DIRECTORY

Taluk :

Arkonam—(Concld.)

Location Code Number	Name of the Town	Workers A-II M	Workers A-II F	Workers A-III M	Workers A-III F	Workers A-IV M	Workers A-IV F	Workers A-V M	Workers A-V F	Workers A-VI M	Workers A-VI F	Workers A-VII M	Workers A-VII F	Workers A-VIII M	Workers A-VIII F	Workers A-IX M	Workers A-IX F	Non-workers B-X M	Non-workers B-X F
1	2	19	20	21	22	23	24	25	26	27	28	29	30	31	32	33	34	35	36
34	Arkonam (M) (Concld.)																		
	Ward 7 E. B. 30	...	...	...	1	...	...	...	84	1	...	...	1	...	35	3	15	40	170	291
	31	...	...	...	...	...	...	...	105	...	1	...	...	...	22	...	2	...	164	285
	32	...	...	...	...	...	...	...	31	...	1	...	1	...	64	...	2	1	170	247
	33	...	...	...	...	...	...	...	8	...	...	...	5	...	132	1	23	2	245	381
	34	...	...	...	...	...	...	...	50	...	2	...	...	1	248	2	42	8	334	628
			...	...	**1**	...	...	...	**278**	**1**	**4**	...	**7**	**1**	**501**	**6**	**84**	**51**	**1,083**	**1,832**
	Ward 8 E. B. 35	...	...	...	...	...	4	3	16	1	4	1	14	2	22	...	17	5	52	85
	36	...	...	...	2	...	...	...	39	...	5	...	17	1	47	...	22	5	105	228
	37	...	16	...	1	...	...	...	24	...	2	...	24	...	15	...	95	10	56	79
	38	...	...	...	...	...	...	...	8	...	...	...	4	...	...	...	23	1	17	17
	39	...	7	3	...	...	1	...	50	1	...	...	19	1	27	...	36	8	156	243
	40	...	...	...	9	...	...	...	7	3	1	...	22	2	33	...	85	2	243	250
			23	**3**	**12**	...	**5**	**3**	**144**	**5**	**12**	**1**	**100**	**6**	**144**	...	**278**	**31**	**629**	**902**
	Town Total		**40**	**42**	**66**	**2**	**29**	**9**	**2,095**	**30**	**212**	**33**	**1,122**	**48**	**2,467**	**29**	**1,710**	**500**	**8,012**	**14,164**
141	Kaveripakkam (P) (Concld.)																		
	House Numbering																		
	Block 1 E. B. 264	...	27	58	4	...	...	...	28	6	14	...	5	1	3	...	30	3	173	289
	2 265	...	3	26	3	...	...	16	61	3	19	10	10	5	6	...	32	8	168	271
	3 266	...	4	7	7	...	5	5	11	...	...	...	7	1	2	...	42	7	91	174
	4 267	...	120	124	...	...	11	2	13	...	...	...	6	4	...	...	9	1	155	235
	5 268	...	29	40	3	...	6	...	40	...	2	...	19	1	3	...	27	13	164	270
	6 269	...	20	56	8	...	2	3	46	...	6	...	12	14	4	...	29	13	239	318
	7 270	...	10	18	4	...	6	...	47	...	3	...	19	2	4	...	37	12	138	276
	8 271	...	...	...	...	...	...	...	21	6	1	...	13	3	...	...	15	6	49	88
	272	...	...	1	3	...	9	5	2	...	...	...	12	2	1	...	18	5	44	66
			...	**1**	**3**	...	**9**	**5**	**23**	**6**	**1**	...	**25**	**5**	**1**	...	**33**	**11**	**93**	**154**
	9 273	...	2	...	19	...	26	7	66	1	5	...	27	9	2	...	23	9	174	329
	10 274	...	11	30	14	2	...	2	67	...	3	...	72	1	10	...	38	2	199	339
	11 275	...	62	45	6	2	2	2	35	4	1	...	14	1	2	...	24	14	150	270
	Town Total		**288**	**405**	**71**	**4**	**67**	**42**	**437**	**20**	**54**	**10**	**216**	**44**	**37**	...	**324**	**93**	**1,744**	**2,925**
121	Panappakkam (P) (Concld.)																		
	House Numbering																		
	Block 1 E. B. 288	...	167	169	2	...	...	...	9	...	...	...	4	1	...	...	19	6	122	131
	2 289	...	...	...	...	...	258	279	...	...	1	1	16	3	...	...	16	9	177	184
	3 290	...	1	1	7	1	154	157	4	...	2	...	58	4	3	...	10	8	187	228
	4 291	...	...	...	6	1	76	62	16	...	1	1	33	15	...	...	16	18	68	149
	292	...	49	46	1	1	131	96	3	...	...	...	32	5	...	...	29	3	158	243
			49	**46**	**7**	**2**	**207**	**158**	**19**	...	**1**	**1**	**65**	**20**	...	...	**45**	**21**	**226**	**392**
	5 293	...	16	19	...	...	52	17	2	...	11	...	21	...	...	...	21	3	116	246
	294	...	4	12	2	...	132	114	4	...	2	...	28	...	...	...	23	1	159	243
	295	...	...	...	1	...	61	47	2	...	1	...	13	...	...	...	7	...	68	94
			20	**31**	**3**	...	**245**	**178**	**8**	...	**14**	...	**62**	...	...	...	**51**	**4**	**343**	**883**
	Town Total		**237**	**247**	**19**	**3**	**864**	**772**	**40**	...	**18**	**2**	**205**	**28**	**3**	...	**141**	**48**	**1,055**	**1,518**

2. WALAJAPET TALUK

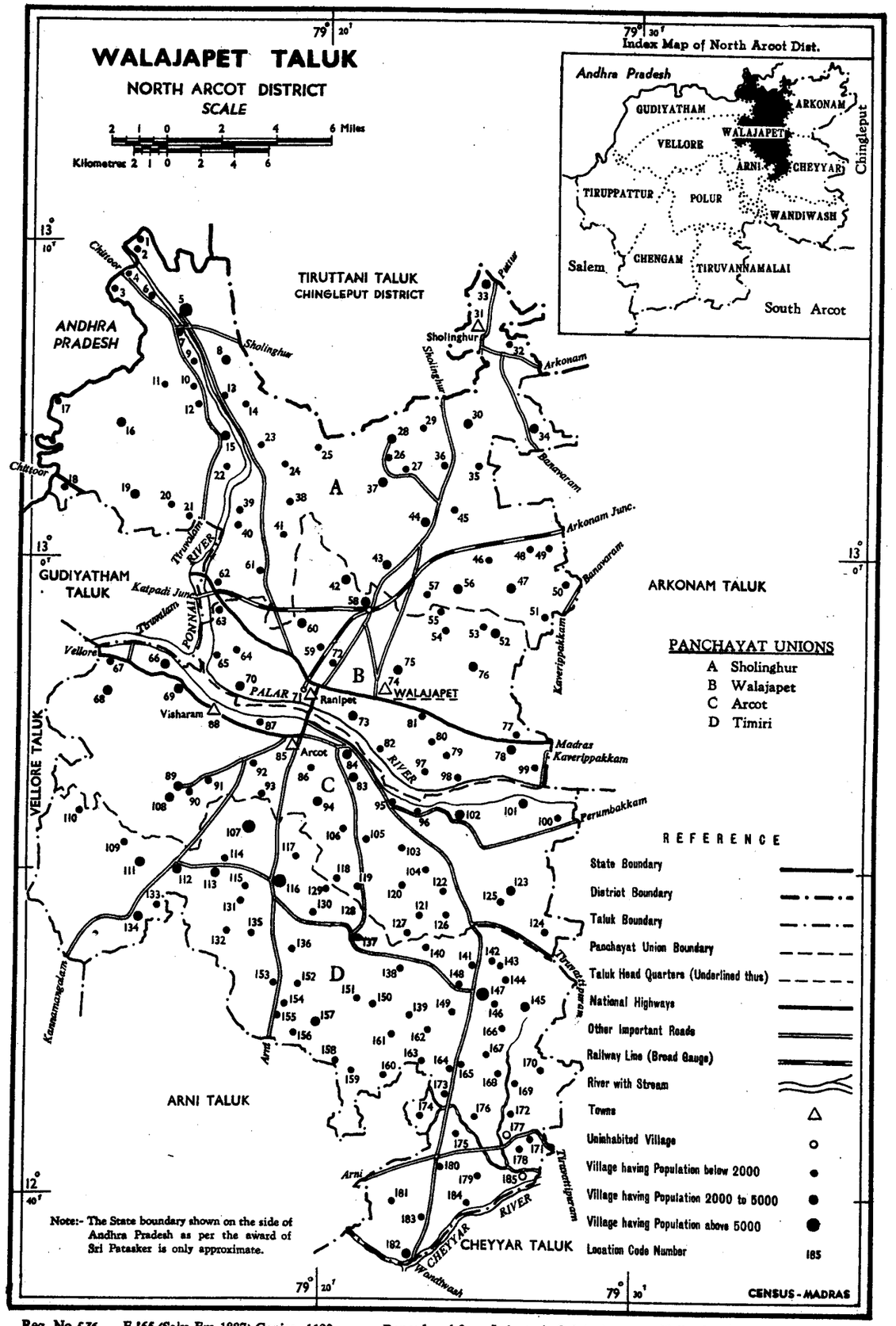

Reg. No. 576 E '65 (Saka Era 1887) Copies - 1100 Reproduced from Indentor's Original Helio. P. Z. P., C. S. O., Madras.

ALPHABETICAL LIST OF VILLAGES

2. WALAJAPET TALUK

Sl. No.	Name of the Villages	Location Code Number	Sl. No.	Name of the Villages	Location Code Number
1	2	3	1	2	3
1	Agaram (P)	148	35	Kadaperi (P)	78
2	Allalacheri (P)	141	36	Kadappanthangal Keerambadi (P)	122
3	Ammavaripalli (V)	17	37	Kalavai (P)	147
4	Ammoor (P)	58	38	Kalavaiputhur (V)	149
5	Anamallur (P)	113	39	Kallalankuppam (P)	29
6	Anandalai (P)	75	40	Kalmelkuppam (P)	42
7	Arappakkam (P)	67	41	Kaniyanur (P)	137
8	Arcot (M)	85	42	Karikkanthangal - Kilanthangal (P)	126
9	Aroor (V)	179	43	Karivedu (P)	120
10	Arungundram (P)	108	44	Karumudithangal (Arumbakkam) (P)	123
11	Athithangal (P)	119	45	Katharikuppam (P)	38
12	Athiyanam (P)	163	46	Kathiavadi (P)	91
13	Avularangaiahpalli (V)	1	47	Katrambakkam (P)	45
14	Ayilam (P)	89	48	Kavanur (V)	112
15	Ayiramangalam (P)	159	49	Keeraisathu (P)	8
16	Balekuppam Gollavaripalle (P)	2	50	Kesavanankuppam (P)	27
17	Chekkadikuppam (P)	26	51	Kilambadi (P)	96
18	Chengalnatham (P)	25	52	Kilkuppam (P)	90
19	Chennasamudram (P)	145	53	Kilminnal (P)	66
20	Damarappakkam (P)	155	54	Kilpadi (V)	128
21	Donimedu (V)	176	55	Kodakkal (P)	30
22	Durgam (V)	132	56	Kodali (V)	168
23	Ekambaranallur (P)	40	57	Kolatheri Chithathoor (P)	57
24	Elayanallore (P)	20	58	Kondakuppam (P)	23
25	Erakkambattu (P)	10	59	Kondamanaidupalayam (V)	3
26	Esayanoor-Perungalmedu (P)	101	60	Koorambadi (P)	93
27	Ghughur (P)	56	61	Kukkundi (P)	103
28	Gollapalli (P)	9	62	Kunjarappanthangal Saravanthangal (P)	106
29	Govindacheri (P)	49	63	Kuppam (V)	109
30	Govindacherikuppam (P)	48	64	Kuppidisatham (V)	175
31	Gudimallur (P)	82	65	Kuttiyam (P)	161
32	Gundaleri-Marudamangalam (P)	130	66	Ladavaram (P)	105
33	Irunghur (V)	171	67	Lalapet (P)	61
34	Jambukulam (P)	37			

ALPHABETICAL LIST OF VILLAGES

2. WALAJAPET TALUK (Contd.)

Sl. No.	Name of the Villages	Location Code Number	Sl. No.	Name of the Villages	Location Code Number
1	2	3	1	2	3
68	Madandakuppam (P)	7	103	Padiambakkam (P)	53
69	Mahimandalam (P)	16	104	Pagavalli Musiri Katteri (P)	76
70	Mambakkam (P)	180	105	Palayam (V)	152
71	Mangadu (P)	83	106	Palayanur (P)	129
72	Maniambattu (P)	64	107	Pali Marudam (P)	172
73	Manthangal (P)	72	108	Palleri (P)	14
74	Marudalam-Neelakantarayapuram (P)	44	109	Pandianallur (P)	32
75	Marudambakkam (P)	39	110	Papperi (P)	104
76	Mazhaiyur (V)	150	111	Paradarami (P)	136
77	Mecheri (P)	124	112	Paramasathu (P)	6
78	Melakuppam Thaimanacherikuppam	68	113	Parikkalpattu (V)	144
79	Melapalandai (P)	183	114	Pariyamangalam (V)	174
80	Melapuram (V)	164	115	Pattanam (P)	133
81	Melathangal (V)	135	116	Pennagar (P)	173
82	Melnaickenpalayam (P)	114	117	Perumalkuppam (P)	11
83	Melnelli (V)	170	118	Perumanthangal (V)	158
84	Melnethapakkam (P)	140	119	Pinnathangal (P)	162
85	Melpadi (P)	15	120	Ponnai Kondareddipalli (P)	5
86	Melputhupakkam (P)	181	121	Ponnambalam (V)	185
87	Melveeranam (P)	50	122	Ponnapanthangal (P)	51
88	Melvenkatapuram (P)	36	123	Poondi (P)	79
89	Melvisharam (P)	88	124	Puduppadi (P)	95
90	Mosur (V)	153	125	Pudur Pindithangal (P)	138
91	Mottur (P)	54	126	Pulivalam (P)	34
92	Mukundarayapuram (P)	41	127	Punganur (P)	111
93	Mulluvadi (P)	125	128	Punnapadi (P)	118
94	Muppaduvetti Poongodu (P)	84	129	Ranipet (M)	71
95	Mutharasikuppam (P)	18	130	Rendadi (P)	28
96	Nagaleri (V)	142	131	Sakkaramallur (P)	102
97	Nallur (P)	166	132	Sathambakkam (P)	98
98	Nambarai (V)	131	133	Sathur (P)	94
99	Nandiyalam (P)	69	134	Seekarajapuram (P)	62
100	Nangamangalam (V)	156	135	Sembakkam (V)	169
101	Navlock (P)	70	136	Sembeduozhalai (P)	127
102	Padi (V)	115	137	Sengadu (P)	55

ALPHABETICAL LIST OF VILLAGES

2. WALAJAPET TALUK (Concld.)

Sl. No.	Name of the Villages	Location Code Number	Sl. No.	Name of the Villages	Location Code Number
1	2	3	1	2	3
138	Senganavaram (V)	160	162	Vadagal-Narasingapuram (P)	63
139	Sennaleri (V)	143	163	Vadakadapanthangal (P)	35
140	Sennasamudram (P)	80	164	Valapandal (P)	182
141	Seyyathuvannan (V)	151	165	Valavanoor (P)	100
142	Sholinghur (P)	31	166	Valayathur (P)	157
143	Siruvidagam (V)	146	167	Vallimalai (P)	12
144	Sittanthangal (V)	167	168	Valluvambakkam (P)	52
145	Somasamudramkalpattu (P)	33	169	Vanakkambadi (V)	154
146	Soraiyur (V)	184	170	Vanapadi (P)	60
147	Sumaithangi (P)	77	171	Vanghur (P)	47
148	Tagarakuppam (P)	24	172	Vannivedu (P)	73
149	Tajpura (P)	86	173	Varaghur (V)	134
150	Thalangai (P)	46	174	Vasoor (P)	13
151	Thalanur (P)	92	175	Velam (P)	43
152	Thandalam Chettithangal (P)	59	176	Vellambi (V)	139
153	Thangal (P)	4	177	Velur (P)	121
154	Thattacheri (V)	178	178	Vembi (P)	165
155	Thempalli (P)	21	179	Venkatapuram (V)	110
156	Thengal (P)	65	180	Vennampalli Kodukkunthangal (P)	19
157	Thenkadappanthangal Ammananthangal (P)	81	181	Veppalai Sripadanellore (P)	22
158	Thenmanapakkam (V)	177	182	Veppoor (P)	87
159	Thimiri (P)	116	183	Vilapakkam (P)	107
160	Thirumalaicheri (P)	97	184	Vilari (P)	117
161	Thirupparkadal (P)	99	185	Walajapet (M)	74

WALAJAPET TALUK

WALAJAPET PANCHAYAT UNION

Sl.No.	Location Code Number	Name of Panchayat		Date of formation	Location Code/ Units of 1961 Census constituting the Panchayat formed after 31st March, 1960	Persons	Males	Females
1	2	3		4	5	6	7	8
		City Panchayat			Nil			
		Village Panchayats						
1	58	Ammoor	P	...		4,865	2,414	2,451
2	75	Anandalai	P	1—10—59	75 Anandalai	2,829	1,419	1,410
3	76	Bagavalli Musiri Katteri	P	...		2,060	1 057	1,003
4	59	Chetti Thangal (Thandalam)	P	1—10—59	59 Chettithangal and Thandalam Except S. Nos. 216 to 222 of Thandalam Revenue villages	1,844	944	900
5	78	Kadaperi	P	...		2,226	1,135	1,091
6	42	Kalmelkuppam	P	1—10—59	42 Kalmelkuppam Revenue village excluding S.No.1	2,273	1,165	1,108
7	82	Gudimallur	P	...		1,311	636	675
8	64	Manimbattu	P	...		674	363	311
9	72	Manthangal	P	1—10—59	Entire Manathangal Revenue village except S. No. 301 to 310	1,078	545	533
10	54	Mottur	P	...		1,833	965	868
11	70	Novlock	P	...		3,527	1,760	1,767
12	79	Poondi	P	...		1,835	928	907
13	98	Sathambakkam	P	...		1,470	747	723
14	55	Sengadu	P	...		624	299	325
15	80	Sennasamudram	P	...		1,617	813	804
16	77	Sumai Thangi	P	...		1,747	869	878
17	81	Thenkadappan Thangal Amman Thangal	P	...		1,843	936	907
18	97	Thirumalaicheri	P	...		1,101	540	561
19	99	Thirupparkadal	P	1—10—59	99 Thirupparkadal	970	485	485
20	52	Valluvambakkam	P	...		2,032	1,026	1,006
21	60	Vanapadi	P	1—10—59	60 Vanapadi	2,221	1,120	1,101
22	73	Vannivedu	P	...		2,916	1,443	1,473
23	65	Thengal	P	...		666	341	325
24	63	Vadagal-Narasingapuram	P	...		1,417	742	675
25	53	Padiambakkam	P	...		1,295	643	652
					Total :	46,274	23,335	22,939

SHOLINGHUR PANCHAYAT UNION

Sl.No.	Location Code Number	Name of Panchayat		Date of formation	Location Code/ Units of 1961 Census constituting the Panchayat formed after 31st March, 1960	Persons	Males	Females
1	2	3		4	5	6	7	8
		City Panchayat						
1	31	Sholinghur	P			11,480	5,698	5,782
		Village Panchayats						
1	5	Ponnai	P			6,456	3,302	3,154
2	8	Keeraisathu	P			2,728	1,368	1,360
3	13	Vasur	P			1,256	616	640
4	25	Shengalnatham	P	1—10—59	25 Chengalnatham	1,316	675	641
5	41	Mugundharayapuram	P	...		1,482	732	750
6	61	Lalapettai	P	...		1,776	887	889
7	39	Maruthampakkam	P	...		1,199	623	576
8	30	Kodakkal	P	...		4,870	2,406	2,464
9	35	Vadakadapanthangal	P	...		738	352	386
10	28	Rendadi	P	1—10—59	28 Rendadi	2,550	1,384	1,166
11	37	Jambukulam	P	...		2,515	1,293	1,222
12	33	Somasamudram (Kalpattu)	P	1—10—59	33 Somasamudhram and Kalpattu Revenue villages	2,216	1,077	1,139
13	56	Ozhughur	P	...		2,073	1,055	1,018
14	29	Kallalankuppam	P	1—11—59	29 Kallalankuppam	476	235	241
15	26	Chekkadikuppam	P	1—10—59	26 Chekkadikuppam	708	371	337
16	27	Kesavanamkuppam	P	1-10-59	27 Kesavanam-kuppam	708	385	323
17	44	Maruthalam	P	...		2,346	1,155	1,191
18	57	Kolatheri Sithathur	P	1—10-59	57 Kolatheri and Sithathur Revenue villages except S. Nos. 92/1, 192/2, 192/3 and 20 of Kolatheri and S.No. 171/1 and 171/3 of Sithathur (L.C. No. 57)	987	513	474
19	23	Kondakuppam	P	...		1,352	690	662
20	24	Thagarakuppam	P	1—10—59	24 Thagarakuppam	1,303	651	652
21	38	Katharikuppam	P	...		564	290	274
22	14	Palleri	P	...		529	249	280
23	50	Malveeranam	P	1—10—59	50 Melveeranam	912	485	427
24	46	Thalangai	P	...		1,457	740	717
25	48	Govindacherikuppam	P	...		1,540	796	744
26	45	Kattarampakkam	P	1—10—59	45 Kattarampakkam	842	412	430
27	36	Melvenkatapuram	P	1—10—59	36 Melvenkatapuram	791	389	402

SHOLINGHUR PANCHAYAT UNION (Concld.)

Sl.No	Location Code Number	Name of Panchayat		Date of formation	Location Code/ Units of 1961 Census constituting the Panchayat formed after 31st March, 1960	Persons	Males	Females
1	2	3		4	5	6	7	8
28	34	Pulivalam	P	1—10—59	34 Pulivalam	2,006	967	1,039
29	32	Pandiyannallur	P	1—10—59	32 Pandiyannallur	670	326	344
30	49	Govindacheri	P	1—11—59	49 Govindacheri	396	199	197
31	40	Ekambranallur	P			1,272	609	663
32	43	Velam	P	1—10—59	43 Velam revenue village excluding S. No. 2	3,167	1,567	1,600
33	62	Seekarajapuram	P	...		1,462	727	735
34	51	Ponnappanthangal	P	1—10—59	51 Ponnappanthangal	722	367	355
35	47	Vangoor		...		2,419	1,237	1,182
		The following Panchayats are transferred from Andhra Pradesh to Madras						
36	12	Vellimalai	P	...		773	371	402
37	15	Melpadi	P			3,487	1,745	1,742
38	22	Veppalai	P	...		1,767	850	917
39	19	Vennampalli	P	...		3,431	1,710	1,721
40	7	Mathandakuppam	P	...		882	432	450
41	6	Paramasathu	P	...		692	361	331
42	4	Thangal	P	...		476	248	228
43	3	Kondama Naidupalayam	P	15—12—60	3 Kondama Naidu palayam	392	204	188
44	1	Avalur Rangaiyapalli	P	15—12—60	1 Avalur Rangaiyapalli	237	118	119
45	16	Mahimandalam	P	...		3,316	1,656	1,660
46	2	Palayakuppam	P	...		1,011	520	491
47	17	Ammavaripalli	P	15—12—60	17 Ammavarupalli	242	122	120
48	20	Elaya Nallur	P	...		1,558	737	821
49	10	Erugampattu	P	...		473	225	248
50	18	Mutharishikuppam	P	...		1,152	543	609
51	9	Gollappalli	P	...		1,011	509	502
52	11	Perumalkuppam	P	...		619	313	306
53	21	Thenpalli	P	...		1,386	673	713
					Total	**92,189**	**46,165**	**46,024**

ARCOT PANCHAYAT UNION

Sl.No.	Location Code Number	Name of Panchayat		Date of formation	Location Code/ Units of 1961 Census constituting the Panchayat formed after 31st March, 1960	Persons	Males	Females
1	2	3		4	5	6	7	8
		City Panchayat						
1	88	Melvisharam	P	...		14,441	7,102	7,339
		Village Panchayats						
1	67	Arapakkam	P	...		1,649	853	796
2	123	Arumbakkam	P	...		2,348	1,199	1,149
3	108	Arungundram	P	...		2,787	1,396	1,391
4	119	Athithangal	P	...		835	419	416
5	89	Ayilam	P	...		2,481	1,247	1,234
6	101	Esaiyanur (Perungalamedu)	P	...		2,349	1,158	1,191
7	126	Karikanthangal (Kilanthangal)	P	...		1,085	545	540
8	120	Karivedu	P	...		811	425	386
9	91	Kathiavadi	P	...		1,961	997	964
10	93	Keerambadi	P	...		1,661	845	816
11	66	Kilminnal	P	...		3,990	1,997	1,993
12	90	Kilkuppam	P	...		668	330	338
13	96	Kilambadi	P	...		563	299	264
14	103	Kukkundi	P	...		1,385	710	675
15	122	Keerambadi (Kadapanandal)	P	...		925	477	448
16	105	Ladavaram	P	...		1,074	549	525
17	83	Mangadu	P	...		2,135	1,102	1,033
18	68	Melakuppam (Thaimanacherikuppam)	P	...		2,811	1,419	1,392
19	124	Mecheri	P	...		1,424	710	714
20	125	Mulluvadi	P	...		836	414	422
21	84	Muppaduvetti (Poongodu)	P	...		2,216	1,081	1,135
22	69	Nandiyalam	P	...		2,795	1,416	1,379
23	104	Papperi	P	...		508	255	253
24	95	Puduppady	P	...		1,452	724	728
25	118	Punnapady	P	...		471	231	240
26	102	Sakkaramanallur	P	...		2,640	1,316	1,324
27	106	Saravanthangal (Kunjarappanthangal)	P	...		659	337	322
28	94	Sathur	P	...		2,967	1,496	1,471
29	127	Sembedu	P	...		1,069	556	513
30	86	Tajpura	P	...		1,466	733	733
31	92	Tazhanur	P	...		1,387	700	687
32	100	Valavanur	P	...		849	409	440
33	121	Velur	P	...		1,326	674	652
34	87	Veppur	P	...		1,601	825	776
					Total	**69,625**	**34,946**	**34,679**

THIMIRI PANCHAYAT UNION

Sl.No.	Location Code Number	Name of Panchayat		Date of formation	Location Code/ Units of 1961 Census constituting the Panchayat formed after 31st March, 1960	Persons	Males	Females
1	2	3		4	5	6	7	8
		City Panchayats						
1	116	Thimiri	P	...		8,918	4,612	4,306
2	147	Kalavai	P	...		6,555	3,349	3,206
		Village Panchayats						
1	148	Agaram	P	...		1,238	637	601
2	159	Ayiramangalam	P	...		976	507	469
3	141	Allalacheri	P	...		1,307	651	656
4	113	Anaimallur	P	...		2,125	1,067	1,058
5	179	Aroor	V	1—7—60	179 Aroor	1,661	853	808
				...	185 Ponnambalam	(Uninhabited)		
6	163	Athiyanam	P	...		526	269	257
7	136	Paradarami	P	...		1,844	941	903
8	132	Durgam	V	1—6-60	132 Durgam	1,300	645	655
9	176	Dhonimedu	V	30—9—60	176 Dhonimedu	488	245	243
10	130	Guntaleri	P	...		1,065	508	557
11	171	Irungur	V	1—7—60	171 Irungur	1,442	721	721
				...	178 Thattacheri	450	232	218
12	149	Kalavaiputhur	V	1—6—60	149 Kalavaiputhur	1,023	518	505
13	137	Kanianur	P	...		1,985	999	986
14	112	Kavanur	V	1—6—60	112 Kavanur	2,064	1,053	1,011
15	175	Kuppidisatham	V	20—9-60	175 Kuppadisatham	874	431	443
				...	177 Thenmana-pakkam	(Uninhabited)		
16	109	Kuppam	V	1—7—60	109 Kuppam	680	332	348
				...	110 Venkatapuram	795	407	388
17	161	Kuttiyam	P	...		659	330	329
18	150	Mazhaiyur	V	1—6—60	150 Mazhiyur	1,862	920	942
				...	151 Cheyyathu-vannan	610	311	299
19	180	Mambakkam	P	...		1,402	718	684
20	114	Melnaickenpalayam	P	...		1,063	532	531
21	170	Nelli (Mel)	V	1—6—60	170 Melnelli	1,130	568	562
22	140	Melnethapakkam	P	...		1,325	655	670
23	183	Melpazhandai	P	...		1,664	843	821
24	181	Melpudupakkam	P	...		1,532	765	767
25	135	Melathangal	V	1—7—60	135 Melathangal	596	296	300
26	153	Mosur	V	1—6—60	153 Mosur	734	365	369
27	166	Nallur	P	...		730	371	359
28	142	Nagaleri	V	1—6—60	142 Nagaleri	604	290	314
29	131	Nembarai	V	1—6—60	131 Nembarai	1,260	639	621
				...	115 Padi	[illegible]	[illegible]	[illegible]

THIMIRI PANCHAYAT UNION (Concld.)

Sl.No.	Location Code Number	Name of Panchayat		Date of formation	Location Code/ Units of 1961 Census constituting the Panchayat formed after 31st March, 1960	Persons	Males	Females
1	2	3		4	5	6	7	8
30	152	Palayam	V	1—6—60	152 Palayam	590	292	298
31	129	Palaiyanur	P	...	129 Palayanur	1,266	639	627
				...	128 Kilpadi	371	176	195
32	174	Pariyamangalam	V	1—7—60	174 Pariyamangalam	516	268	248
33	167	Chithanthangal	V	1—6—60	167 Chithanthangal	274	125	149
				...	168 Kodali	194	98	96
				...	169 Sembakkam	57	31	26
34	172	Pali	P	...		1,070	519	551
35	144	Parikkalpattu	V	1—6—60	144 Parikkalpattu	369	196	173
				...	143 Sennaleri	247	125	122
36	133	Pattanam	P	...		1,451	736	715
37	173	Pennagar	P	...		1,951	992	959
38	158	Perumanthangal	V	1—7—60	158 Perumanthangal	426	214	212
39	111	Perunganur	P	...	111 Perunganur	4,276	2,099	2,177
40	138	Pudur	P	...	138 Pudur	1,190	569	621
41	162	Pinnathangal	P	...	162 Pinnathangal	610	304	306
42	145	Chennasamudram	P	1-10—59	145 Chennasa-mudram	2,398	1,239	1,159
				...	146 Siruvaidagam	189	94	95
43	160	Senganavaram	V	1—6—60	160 Senganavaram	1,043	521	522
44	184	Soraiyur	V	...		1,289	650	639
45	155	Thamaraipakkam	P	...	155 Thamarai-pakkam	1,537	781	756
				...	156 Nangamangalam	274	140	134
46	182	Vazhaipandal	P	...	182 Vazhaipandal	2,909	1,455	1,454
47	157	Valayathur	P	...	157 Valayathur	3,423	1,697	1,726
48	134	Vargur	V	1—6—60		3,364	1,663	1,701
49	117	Vilari	P	...		438	229	209
50	139	Vellambi	V	1—6—60	139 Vellambi	865	427	438
51	165	Vembi	P	...	165 Vembi	1,325	667	658
				...	164 Melapalam	92	50	42
52	107	Vilapakkam	P			5,338	2,718	2,620
53	154	Vanakkambadi	V	1—6—60	154 Vanakkambadi	789	399	390
					Total	92,888	46,825	46,063

VILLAGE DIRECTORY

Taluk : Walajapet

Location Code Number	Name of the Villages		Area in Sq. Miles	Occupied Residential Houses: No. of Houses	Occupied Residential Houses: No. of Households	Total No. of Persons Enumerated: P	M	F	Scheduled Castes: M	F	Scheduled Tribes: M	F	Literate and Educated Persons: M	F	Total Workers (A-I to A-IX): M	F	Workers A-I: M	F	Workers A-II: M	F
1	2		3	4	5	6	7	8	9	10	11	12	13	14	15	16	17	18	19	20
1	Avularangaiahpalli (V) ...	P. R. Pw. Cs.	0.39	46	46	237	118	119	9	18	...	...	46	7	79	14	67	...	7	8
2	Balekuppam Gollavaripalle (P) ...	P. R. Pw. Cs.	0.83	186	186	1,011	520	491	28	26	...	...	73	6	335	224	314	188	3	31
3	Kondamanaidupalayam (V)...	P. R. Pw. Cs.	0.56	72	73	392	204	188	119	108	...	...	35	7	123	75	102	55	8	18
4	Thangal (P) ...	P. R. Pw.	0.72	89	92	476	248	228	28	29	...	...	112	15	138	82	119	63	3	8
5	Ponnai Kondareddipalli (P)...	P. H. D. Mp. R. Pt. S. Pw. Tk. Ea. E. Cs.	4·83	791	1,234	6,456	3,302	3,154	866	862	25	31	1,203	245	2,048	1,372	1,088	586	182	261
6	Paramasathu (P) ...	P. R. Pw. Cs.	1.50	89	118	692	361	331	103	72	...	...	83	20	233	184	155	127	36	33
7	Madandakuppam (P) ...	P. R. Pw. Cs.	1.07	121	156	882	432	450	36	33	3	4	130	19	283	228	213	191	4	16
8	Keeraisathu (P) ...	P. M. R. Pw. Tk. Cs.	3.28	445	565	2,728	1,368	1,360	201	201	...	...	377	75	804	573	636	450	46	75
9	Gollapalli (P) ...	P. R. Pw. Cs.	3.76	196	218	1,011	509	502	51	48	15	14	189	41	302	195	241	130	27	49
10	Erakkambattu (P) ...	P. R. Pw. Cs.	0.94	89	94	473	225	248	48	55	–	...	64	22	141	125	94	60	9	37
11	Perumalkuppam (P) ...	P. R. Pw. Cs.	1.34	88	141	619	313	306	...	...	...	...	109	7	217	187	202	177	3	5
12	Vallimalai (P) ...	P. L. R. Pw. Tk. Cs.	0.94	132	171	773	371	402	10	11	...	...	128	54	219	163	165	119	23	41
13	Vasoor (P) ...	P. R. Pw. Tk. Cs.	1.66	169	261	1,256	616	640	6	1	...	...	203	48	381	298	322	248	19	40
14	Palleri (P) ...	P. R. Pw. Tk. Cs.	1·71	69	112	529	249	280	23	27	...	...	76	15	156	31	126	23	12	5
15	Melpadi (P) ...	P.M.H.D.R.Pw.Tk.Ea.E.Cs.	4.14	601	675	3,487	1,745	1,742	102	121	4	7	707	217	1,038	787	780	684	39	38
16	Mahimandalam (P) ...	P. R. Pw. Cs.	3.54	551	626	3,316	1,656	1,660	1,496	1,485	149	164	488	146	1,069	753	902	692	62	26
17	Ammavaripalli (V) ...	P. R. Rly. Pw.	0.53	41	46	242	122	120	31	36	14	8	45	5	73	33	50	25	...	1
18	Mutharasikuppam (P) ...	P. R. Pw. Cs.	1.84	221	225	1,152	543	609	23	15	8	4	253	115	305	221	218	129	7	33
19	Vennampalli Kodukkunthangal (P) ...	P. M. H. R. Pw. Tk. Cs.	5.84	684	703	3,431	1,710	1,721	6	6	...	...	659	231	1,008	224	741	78	91	4
20	Elayanallore (P) ...	P. R. Pw. Cs.	3.69	295	334	1,558	737	821	130	152	18	15	359	128	455	311	410	273	22	29
21	Thempalli (P) ...	P. M. R. Pw. Cs.	1.49	221	301	1,386	673	713	175	175	6	3	215	46	375	130	281	53	49	60
22	Veppalai Sripadanellore (P)	P. R. Pw. Tk. Cs.	3·56	287	340	1,767	850	917	73	57	8	10	284	61	533	482	442	356	13	25
23	Kondakuppam (P) ...	P. R. Pw. Tk. Cs.	2.80	241	278	1,352	690	662	93	88	...	...	283	31	432	328	374	306	23	16
24	Tagarakuppam (P) ...	P. R. Pw. Cs.	3.20	170	285	1,303	651	652	43	50	...	...	116	25	405	357	359	314	7	26
25	Chengalnatham (P) ...	P. R. Pw. Cs.	1.72	171	276	1,316	675	641	41	35	6	5	143	9	443	365	373	327	7	7
26	Chekkadikuppam (P) ...	P. R. Pw. Ea. Cs.	1·00	101	150	708	371	337	11	8	...	...	92	6	231	179	197	154	9	15
27	Kesavanankuppam (P) ...	P. R. Pw. Ea. Cs.	1·92	124	133	708	385	323	4	3	...	...	155	24	235	168	221	151	1	2
28	Rendadi (P) ...	P. M. R. Pw. Tk. Ea. Cs.	2·43	421	479	2,550	1,384	1,166	188	153	4	4	521	46	823	661	514	377	10	18
29	Kallalankuppam (P) ...	P. R. Pw. Cs.	0.95	70	100	476	235	241	54	61	...	...	57	7	159	111	129	96	14	8
30	Kodakkal (P) ...	P. M. R. Pw. Ea. Cs.	6.38	862	993	4,870	2,406	2,464	451	481	...	...	885	226	1,464	823	1,011	510	143	137
32	Pandianallur (P) ...	P. R. Pw. Ea. Cs.	1.22	123	147	670	326	344	161	161	...	...	86	25	192	151	137	95	19	36
33	Somasamudramkalpattu (P)	P. R. Pw. Ea. Cs.	1.31	467	470	2,216	1,077	1,139	403	421	...	...	168	29	627	286	362	72	205	195
34	Pulivalam (P) ...	P. R. Pw. Tk. Cs.	3.82	333	408	2,006	967	1,039	10	17	19	15	302	58	601	278	491	225	31	28
35	Vadakadapanthangal (P) ...	P. M. R. Pw. Ea. Cs.	3.21	111	148	738	352	386	106	109	...	...	164	81	180	33	145	30	2	2
36	Melvenkatapuram (P) ...	P. R. Pw. Ea. Cs.		122	155	791	389	402	104	116	1	5	163	42	243	101	198	48	3	...
37	Jambukulam (P) ...	P. M. R. Pw. Ea. Cs.	6.90	339	494	2,515	1,293	1,222	243	217	...	...	449	103	814	442	675	333	20	9

VILLAGE DIRECTORY

Taluk : Walajapet—(Contd.)

Location Code Number	Name of the Villages	Workers A-III M	Workers A-III F	Workers A-IV M	Workers A-IV F	Workers A-V M	Workers A-V F	Workers A-VI M	Workers A-VI F	Workers A-VII M	Workers A-VII F	Workers A-VIII M	Workers A-VIII F	Workers A-IX M	Workers A-IX F	Non-workers B-X M	Non-workers B-X F	Name of the Panchayats in which it is now included with the date of inclusion with other components, if any
1	2	21	22	23	24	25	26	27	28	29	30	31	32	33	34	35	36	37
1	Avularangaiahpalli (V) ...	...	...	...	...	3	...	...	...	...	2	...	...	2	4	39	105	Avularangaiahpalli (P) 15—12—60
2	Balekuppam Gollavaripalle (P) ...	...	...	14	1	...	...	...	...	...	...	...	...	4	4	185	267	
3	Kondamanaidupalayam (V) ...	3	...	1	...	5	...	...	...	1	...	...	...	3	2	81	113	Kondamanaidupalayam (P) 15—12—60
4	Thangal (P) ...	...	2	...	...	1	...	...	...	6	5	...	...	9	4	110	146	
5	Ponnai Kondareddipalli (P) ...	64	1	393	372	31	10	6	...	114	39	7	...	163	103	1,254	1,782	
6	Paramasathu (P) ...	2	3	9	6	6	1	2	...	3	5	...	...	20	9	128	147	
7	Madandakuppam (P) ...	26	14	12	1	...	...	...	...	10	1	...	...	18	5	149	222	
8	Keeraisathu (P) ...	16	4	28	2	7	...	4	...	5	3	1	...	61	39	564	787	
9	Gollapalli (P) ...	5	...	4	4	...	...	1	...	3	5	1	...	20	7	207	307	
10	Erakkambattu (P) ...	1	8	24	11	4	2	2	...	2	5	1	...	4	2	84	123	
11	Perumalkuppam (P) ...	...	...	...	...	...	...	...	...	...	2	...	...	12	3	96	119	
12	Vallimalai (P) ...	1	...	1	...	8	...	1	...	3	...	...	...	17	3	152	239	
13	Vasoor (P) ...	...	1	5	3	...	...	5	...	6	...	...	...	24	6	235	342	
14	Palleri (P) ...	3	...	7	1	...	...	...	...	2	2	...	...	6	...	93	249	
15	Melpadi (P) ...	32	16	52	13	13	5	6	1	28	1	3	...	85	29	707	955	
16	Mahimandalam (P) ...	25	5	33	17	...	...	5	...	6	3	3	...	33	10	587	907	
17	Ammavaripalli (V) ...	2	...	...	...	...	...	...	...	1	1	...	...	20	6	49	87	Ammavaripalli (P) 15—12—60
18	Mutharasikuppam (P) ...	10	2	9	...	1	...	4	...	12	4	...	...	44	53	238	388	
19	Vennampalli Kodukkunthangal (P) ...	17	1	11	...	23	2	3	...	11	2	7	1	104	136	702	1,497	
20	Elayanallore (P) ...	...	1	...	...	8	1	...	...	...	1	...	...	15	6	282	510	
21	Thempalli (P) ...	1	...	19	10	1	...	...	...	2	3	2	...	20	4	298	583	
22	Veppalai Sripadanellore (P) ...	5	7	10	14	9	8	6	3	3	3	1	...	44	66	317	435	
23	Kondakuppam (P) ...	...	...	12	1	...	...	2	...	3	1	3	...	15	4	258	334	
24	Tagarakuppam (P) ...	8	7	19	4	1	...	...	...	4	1	...	...	7	5	246	295	
25	Chengalnatham (P) ...	24	17	7	4	5	...	...	...	12	5	...	...	15	5	232	276	
26	Chekkadikuppam (P) ...	1	...	2	...	...	...	...	...	11	9	2	...	9	1	140	158	
27	Kesavanankuppam (P) ...	2	...	3	4	...	...	1	...	...	...	...	...	7	11	150	155	
28	Rendadi (P) ...	10	2	222	179	5	1	...	...	8	7	1	...	53	77	561	505	
29	Kallalankuppam (P) ...	...	1	5	4	1	...	...	...	3	2	...	...	7	...	76	130	
30	Kodakkal (P) ...	8	2	180	145	10	...	6	...	14	3	9	...	83	26	942	1,641	
32	Pandianallur (P) ...	12	5	1	...	3	...	...	...	...	5	3	...	17	10	134	193	
33	Somasamudramkalpattu (P) ...	1	...	3	...	1	...	2	...	9	...	...	...	44	19	450	853	
34	Pulivalam (P) ...	7	...	24	1	7	1	2	...	9	...	1	...	29	23	366	761	
35	Vadakadapanthangal (P) ...	1	...	3	...	13	...	1	...	...	...	...	...	15	1	172	353	
36	Melvenkatapuram (P) ...	1	2	10	2	1	1	1	...	...	1	...	...	29	47	146	301	
37	Jambukulam (P) ...	16	5	36	6	7	...	4	1	2	5	2	...	52	83	479	780	

VILLAGE

Taluk :

DIRECTORY

Walajapet—(Contd.)

Location Code Number	Name of the Villages	Area in Sq. Miles	Occupied Residential Houses: No. of Houses	Occupied Residential Houses: No. of Households	Total No. of Persons Enumerated: P	Total No. of Persons Enumerated: M	Total No. of Persons Enumerated: F	Scheduled Castes: M	Scheduled Castes: F	Scheduled Tribes: M	Scheduled Tribes: F	Literate and Educated Persons: M	Literate and Educated Persons: F	Total Workers (A-I to A-IX): M	Total Workers (A-I to A-IX): F	Workers A-I: M	Workers A-I: F	Workers A-II: M	Workers A-II: F
1	2	3	4	5	6	7	8	9	10	11	12	13	14	15	16	17	18	19	20
38	Katharikuppam (P) ... P. R. Pw. Tk. Cs.	2.86	72	99	564	290	274	12	14	...	...	87	11	175	163	152	60	7	91
39	Marudambakkam (P) ... P. R. Pw. Tk. Ea. Cs.	2.46	144	236	1,199	623	576	21	23	...	...	255	31	384	377	348	321	10	22
40	Ekambaranallur (P) ... P. R. Pw. Tk. Ea. E. Cs.	1.64	280	283	1,272	609	663	6	11	...	...	279	120	409	364	305	273	12	49
41	Mukundarayapuram (P) ... P. Rly. R. Pw. Tk. Ea. Cs.	8.43	264	264	1,482	732	750	32	30	1	...	229	17	460	357	262	145	113	188
42	Kalmelkuppam (P) ... P. R. Pw.	5.33	359	418	2,273	1,165	1,108	68	70	...	...	395	129	679	363	395	13	104	227
43	Velam (P) ... P. D. Rly. R. Pw. Ea. Cs.	4.67	568	615	3,167	1,567	1,600	477	471	1	3	629	134	886	714	492	450	94	165
44	Marudalam Neelakandarayapuram (P) P.Mp.R.Rly.Pw.Tk.Ea.Cs.	3.82	433	474	2,346	1,155	1,191	80	98	...	...	309	37	692	390	446	140	161	236
45	Katrambakkam (P) ... P. R. Pw. Ea. Cs.	1.36	144	151	842	412	430	24	27	...	..	114	18	231	75	203	57	15	16
46	Thalangai (P) ... P. Rly. R. Pw. Ea. Cs.	2.60	266	269	1,457	740	717	...	...	...	...	218	20	446	49	340	5	11	13
47	Vanghur (P) ... P. R. Pw. Ea. Cs.	4.55	460	488	2,419	1,237	1,182	119	100	1	1	397	66	781	572	689	455	41	110
48	Govindacherikuppam (P) ... P. M. H. R. Pw. Ea. Cs.	2.45	260	295	1,540	796	744	190	155	...	...	269	58	451	413	337	224	26	133
49	Govindacheri (P) ... P. R. Pw. Cs.	1.64	70	75	396	199	197	88	92	...	...	94	14	121	98	95	4	5	70
50	Melveeranam (P) ... P. R. Pw. Ea. Cs.	1.66	135	169	912	485	427	32	30	...	...	199	14	317	268	242	197	41	54
51	Ponnappanthangal (P) ... P. R. Pw. Ea. Cs.	1.30	103	145	722	367	355	35	25	...	...	140	44	243	179	193	134	34	37
52	Valluvambakkam (P) ... P. M. R. Pw. Ea. E.	3.40	304	382	2,032	1,026	1 006	30	27	...	...	243	34	587	417	398	292	111	93
53	Padiambakkam (P) ... P. R. Pw. Ea. E.	1,20	206	223	1,295	643	652	127	146	23	23	103	18	374	275	264	187	46	59
54	Mottur (P) ... P. Pw. Ea. E.	2.82	327	358	1,833	965	868	104	122	...	...	315	53	578	56	471	36	51	9
55	Sengadu (P) ... P. Pw. Ea. E.		134	135	624	299	325	9	11	...	...	109	25	172	9	126	3	5	...
56	Ghughur (P) ... P. R. Pw. Tk. Ea. Cs.	3.02	299	413	2,073	1,055	1,018	178	157	8	1	286	49	635	456	493	367	44	51
57	Kolatheri Chithathoor (P) ... P. R. Pw. Ea. Cs.	2.51	148	149	987	513	474	...	...	...	...	170	52	279	100	192	44	33	34
58	Ammoor (P) ... P. H. D. Mcw. R.	3.94	911	971	4,865	2,414	2,451	266	260	...	...	1,376	484	1,330	510	545	184	80	74
59	Thanpalam Chetti-thangal (P) ... P. R. Pw. Ea. E.	1.74	294	366	1,844	944	900	65	70	...	...	197	31	525	358	279	228	77	76
60	Vanapadi (P) ... P. R. Pw. Ea. E.	1,72	373	405	2,221	1,120	1,101	209	166	...	...	478	69	685	310	392	230	60	67
61	Lalapet ... P. M. D. Khc. Mcw. R. Pw. Tk. Ea. Cs.	0·39	321	370	1,776	887	889	45	50	...	...	439	159	522	329	355	239	27	55
62	Seekarajapuram (P) ... P. R. Pw. Tk. Ea. E. Cs.	2.54	261	306	1,462	727	735	110	107	18	16	337	80	438	353	304	264	33	36
63	Vadagal—Narasinga-puram (P) ... P. R. Pw. Tk. Ea. Cs.	2.90	185	275	1,417	742	675	140	133	3	4	223	47	438	395	330	322	22	57
64	Maniambattu (P) ... P. R. Pw. Tk. Cs.	0.73	119	128	674	363	311	198	168	...	...	120	31	224	103	114	58	26	41
65	Thengal (P) ... P. R. Pw. Tk. Cs.	1.00	113	133	666	341	325	72	74	...	...	122	44	211	12	119	7	1	1
66	Kilminnal (P) ... P. H. D. R. Pw. Tk. Ea. E. Cs.	2.53	683	777	3,990	1,997	1,993	347	328	8	8	880	205	1,129	877	584	453	117	221
67	Arappakkam (P) ... P. Mp. R. Pw. Tk. Ea. E. Cs.	2.04	300	317	1,649	853	796	179	158	8	7	418	116	436	305	224	112	48	89
68	Melakuppam—Thai-manacherikuppam (P) ... P. R. Pw. Tk. Cs.	5.34	465	524	2,811	1,419	1,392	226	234	...	...	498	70	772	470	571	333	106	113
69	Nandiyalam (P) ... P. R. Pw. Tk. Ea. E. Cs.	4.84	504	552	2,795	1,416	1,379	288	288	...	...	423	61	825	649	346	222	95	199
70	Navlock (P) ... P. R. Pw. Tk. Ea. E. Cs.	3.14	505	660	3,527	1,760	1,767	221	215	78	68	867	278	970	344	364	146	81	147
72	Manthangal (P) ... P. R. Pw. Ea. E.	1.50	195	228	1,078	545	533	154	131	1	3	101	16	302	182	80	66	40	99
73	Vannivedu (P) ... P. R. Pw. Ea.	4.08	572	590	2,916	1,443	1,473	511	580	...	...	551	150	852	636	192	118	175	444

VILLAGE

Taluk :

Walajapet—(Contd.)

Location Code Number	Name of the Villages	Workers A-III M	Workers A-III F	Workers A-IV M	Workers A-IV F	Workers A-V M	Workers A-V F	Workers A-VI M	Workers A-VI F	Workers A-VII M	Workers A-VII F	Workers A-VIII M	Workers A-VIII F	Workers A-IX M	Workers A-IX F	Non-workers B-X M	Non-workers B-X F	Name of the Panchayats in which it is now included with the date of inclusion with other components, if any
1	2	21	22	23	24	25	26	27	28	29	30	31	32	33	34	35	36	37
38	Katharikuppam (P) ...	...	1	6	4	3	1	...	...	1	...	...	...	6	6	115	111	
39	Marudambakkam (P) ...	1	...	1	6	2	...	1	...	...	1	3	...	18	27	239	199	
40	Ekambaranallur (P) ...	1	1	21	26	2	1	36	...	5	2	4	...	23	12	200	299	
41	Mukundarayapuram (P) ...	14	8	11	7	18	...	4	...	8	5	11	...	19	4	272	393	
42	Kalmelkuppam (P) ...	11	13	17	2	6	1	5	...	85	...	1	...	55	107	486	745	
43	Velam (P) ...	9	1	91	8	41	4	12	3	25	9	13	...	109	74	681	886	
44	Marudalam Neelakandarayapuram (P) ...	12	1	24	1	4	...	2	...	6	1	6	...	31	11	463	801	
45	Katrambakkam (P) ...	...	...	5	1	1	...	...	...	...	...	...	...	7	1	181	355	
46	Thalangai (P) ...	6	1	1	...	5	...	12	...	4	...	14	...	53	30	294	668	
47	Vanghur (P) ...	2	1	8	1	6	1	5	...	5	...	5	...	20	4	456	610	
48	Govindacherikuppam (P) ...	12	4	8	6	...	...	4	...	3	2	18	2	43	42	345	331	
49	Govindacheri (P) ...	5	1	2	...	3	...	...	...	...	...	1	...	10	23	78	99	
50	Melveeranam (P) ...	11	8	8	3	4	...	1	...	2	...	...	...	8	6	168	159	
51	Ponnappanthangal (P) ...	11	2	...	...	...	...	...	...	1	...	...	...	4	6	124	176	
52	Valluvambakkam (P) ...	12	...	11	...	11	...	2	...	8	4	...	...	34	28	439	589	
53	Padiambakkam (P) ...	1	1	13	...	11	...	...	...	...	...	...	...	39	28	269	377	
54	Mottur (P) ...	...	...	3	...	6	...	1	...	3	...	...	...	43	11	387	812	
55	Sengadu (P) ...	...	1	2	...	...	...	...	...	1	2	1	...	37	3	127	316	
56	Ghughur (P) ...	2	3	21	5	8	...	1	2	8	3	8	...	50	25	420	562	
57	Kolatheri Chithathoor (P) ...	2	1	6	...	...	...	3	...	8	2	4	...	31	19	234	374	
58	Ammoor (P) ...	23	6	26	2	90	3	88	1	126	12	129	1	223	227	1,084	1,941	
59	Thandalam Chettithangal (P) ...	8	3	15	...	74	1	4	...	7	6	11	...	50	44	419	542	
60	Vanapadi (P) ...	4	1	32	...	107	...	17	...	11	3	2	...	60	9	435	791	
61	Lalapet (P) ...	20	7	29	11	21	...	10	2	11	3	3	...	46	12	365	560	
62	Seekarajapuram (P) ...	17	7	7	39	15	...	32	1	7	...	1	...	22	6	289	382	
63	Vadagal—Narasingapuram (P) ...	3	1	4	12	19	...	15	...	1	...	4	...	40	3	304	280	
64	Maniambattu (P) ...	...	...	1	...	43	1	1	...	7	2	...	...	32	1	139	208	
65	Thengal (P) ...	12	...	3	...	17	...	4	...	5	...	1	...	49	4	130	313	
66	Kilminnal (P) ...	34	16	161	98	100	17	25	2	25	16	5	...	78	54	868	1,116	
67	Arappakkam (P) ...	11	7	63	63	28	6	6	...	15	15	7	...	34	13	417	491	
68	Melakuppam—Thaimanacherikuppam (P) ...	2	...	11	4	12	...	2	...	7	3	3	...	58	17	647	922	
69	Nandiyalam (P) ...	38	7	79	29	96	28	12	...	16	28	13	...	130	136	591	730	
70	Navlock (P) ...	16	3	53	4	312	15	6	...	28	6	9	...	101	23	790	1,423	
72	Manthangal (P) ...	8	4	10	7	118	4	3	...	17	1	13	...	13	1	243	351	
73	Vannivedu (P) ...	23	5	170	30	203	12	6	2	21	16	17	...	45	9	591	837	

VILLAGE DIRECTORY

Taluk : Walajapet—(Contd.)

Location Code Number	Name of the Villages		Area in Sq. Miles	Occupied Residential Houses: No. of Houses	Occupied Residential Houses: No. of Households	Total No. of Persons Enumerated: P	M	F	Scheduled Castes: M	F	Scheduled Tribes: M	F	Literate and Educated Persons: M	F	Total Workers (A-I to A-IX): M	F	Workers A-I: M	F	Workers A-II: M	F
1	2		3	4	5	6	7	8	9	10	11	12	13	14	15	16	17	18	19	20
75	Anandalai (P)	... P. M. R. Pw. Ea. E.	4.64	507	517	2,829	1,419	1,410	184	174	...	...	410	73	881	429	567	204	124	214
76	Pagavalli Musiri Katteri (P)	P. R. Pw. Ea.	4.43	314	363	2,060	1,057	1,003	134	126	22	23	413	65	685	583	593	501	36	68
77	Sumaithangi (P)	... P. R. Pw. Ea. E.	2.70	312	345	1,747	869	878	171	175	...	...	316	97	565	400	339	153	97	181
78	Kadaperi (P)	... P. R. Pw. Ea. E.	1.56	388	461	2,226	1,135	1,091	476	403	9	12	564	172	680	556	298	214	38	85
79	Poondi (P)	... P. M. R. Pw. Ea. E.	2.41	368	386	1,835	928	907	100	92	...	...	384	82	539	261	372	211	94	47
80	Sennasamudram (P)	... P. Pw. Ea. E.	2.08	336	337	1,617	813	804	111	90	...	...	333	47	515	272	338	159	69	80
81	Thenkadappanthangal Ammananthangal (P)	... P. Mcw. R. Pw. Ea. E.	2.52	379	391	1,843	936	907	200	206	3	7	370	64	604	286	262	23	213	240
82	Gudimallur (P)	... P. Hos. R. S. Pw. Tk. Ea. E.	1.49	268	305	1,311	636	675	149	138	...	...	271	60	375	213	158	19	121	168
83	Mangadu (P)	... P. R. Pw. Ea. E.	2.90	354	395	2,135	1,102	1,033	176	136	...	...	433	62	703	287	376	102	58	145
84	Muppaduvetti Poongodu (P)	P. R. Pw. Tk. Ea. E.	1.05	420	476	2,216	1,081	1,135	292	318	...	...	514	162	634	375	78	11	39	197
86	Tajpura (P)	... P. R. Pw. Tk. Ea.	1.27	281	317	1,466	733	733	223	226	...	...	315	82	443	345	118	27	102	292
87	Veppoor (P)	... P. R. Pw. Tk. Ea. E.	1.42	254	309	1,601	825	776	427	410	...	...	355	108	471	98	123	3	114	77
89	Ayilam (P)	... P. R. Pw. Tk. Ea. Cs.	7.59	471	513	2,481	1,247	1,234	197	203	34	34	414	89	743	487	491	274	96	113
90	Kilkuppam (P)	... P. R. Pw. Tk. Ea. Cs.	0.35	126	140	668	330	338	74	78	...	...	84	20	200	85	71	28	69	45
91	Kathiavadi (P)	... P. R. Pw. Tk. Ea. Cs.	2.83	381	381	1,961	997	964	243	232	8	8	327	90	611	265	365	179	82	72
92	Thalanur (P)	... P. R. Pw. Tk. Ea. Cs.	1.62	236	248	1,387	700	687	175	157	1	1	254	47	425	330	204	120	83	178
93	Koorambadi (P)	... P. Hos. R. Pw. Tk. Ea. Cs.	2.13	291	340	1,661	845	816	225	216	...	...	454	174	491	209	182	40	138	144
94	Sathur (P)	... P. R. Pw. Ea. E. Cs.	3.75	534	575	2,967	1,496	1,471	294	294	...	...	662	116	930	400	527	210	118	171
95	Puduppadi (P)	... P. M. L. R. Pw. Ea. Cs.	2.09	277	301	1,452	724	728	339	309	...	...	308	139	450	235	219	142	68	55
96	Kilambadi (P)	... P. L. R. Pw. Tk. Ea. E.	0.56	83	112	563	299	264	37	28	...	...	175	47	179	42	161	40	8	1
97	Thirumalaicheri (P)	... P. R. Pw. Tk. Ea. E.	1.45	248	248	1,101	540	561	222	218	...	...	234	83	316	150	156	66	75	66
98	Sathambakkam (P)	... P. R. Pw. Tk. Ea. E.	2.05	280	314	1,470	747	723	278	252	24	34	431	184	431	192	198	38	163	142
99	Thirupparkadal (P)	... P. M. R. Pw. Tk. Ea. E.	1.04	175	211	970	485	485	...	...	2	2	329	106	300	200	65	3	6	...
100	Valavanoor (P)	... P. L. Mcw. R. Pw. Tk. Ea. E.	2.05	174	188	849	409	440	181	190	12	18	230	64	258	184	207	155	13	15
101	Esayanoor—Perungalmedu (P)	... P. R. Pw. Tk. Ea. E.	4.47	463	491	2,349	1,158	1,191	183	202	2	2	472	108	735	489	511	299	133	153
102	Sakkaramallur (P)	... P. M. L. D. Mp. R. Pw. Tk. Ea. E. Cs. B.	7.51	573	609	2,640	1,316	1,324	272	268	...	...	691	295	846	464	613	258	125	182
103	Kukkundi (P)	... P. L. R. Pw. Ea. E.	1.39	176	276	1,385	710	675	31	36	...	...	234	71	446	343	379	305	32	23
104	Papperi (P)	... P. L. R. Pw. Ea. E.	0.69	94	94	508	255	253	184	167	...	...	116	62	175	132	107	69	60	62
105	Ladavaram (P)	... P. L. R. Pw. Ea. E. Cs.	2.51	223	223	1,074	549	525	64	67	...	...	191	45	361	156	254	107	30	18
106	Kunjarappanthangal Saravanthangal (P)	... R. Pw. Ea. E.	1.22	124	126	659	337	322	12	9	...	...	91	1	222	203	175	161	2	5
107	Vilapakkam (P)	... P. H. L. R. Cs.	5.63	795	1,047	5,338	2,718	2,620	378	371	26	21	1,123	244	1,621	872	607	298	291	318
108	Arungundram (P)	... P. R. Pw. Tk. Ea. Cs.	3.05	493	552	2,787	1,396	1,391	103	97	6	7	390	56	838	703	644	536	116	124
109	Kuppam (V)	... P. R.	2.26	127	127	680	332	348	18	23	2	2	75	9	221	150	163	5	7	133
110	Venkatapuram (V)	... P. R.	4.44	153	153	795	407	388	85	91	57	61	54	4	262	175	164	10	30	140
111	Punganur (P)	... P. M. R.	8.60	683	798	4,276	2,099	2,177	296	316	...	...	523	71	1,278	812	933	480	158	235

VILLAGE DIRECTORY

Taluk : Walajapet—(Contd.)

Location Code Number	Name of the Villages		Workers A-III M	Workers A-III F	Workers A-IV M	Workers A-IV F	Workers A-V M	Workers A-V F	Workers A-VI M	Workers A-VI F	Workers A-VII M	Workers A-VII F	Workers A-VIII M	Workers A-VIII F	Workers A-IX M	Workers A-IX F	Non-workers B-X M	Non-workers B-X F	Name of the Panchayats in which it is now included with the date of inclusion with other components, if any
1	2		21	22	23	24	25	26	27	28	29	30	31	32	33	34	35	36	37
75	Anandalai (P)	...	34	...	32	1	56	1	6	...	8	...	3	...	51	9	538	981	
76	Pagavalli Musiri Katteri (P)	...	3	...	9	1	1	1	...	...	3	1	...	...	40	11	372	420	
77	Sumaithangi (P)	...	21	10	27	12	6	...	4	...	12	5	3	...	56	39	304	478	
78	Kadaperi (P)	...	14	...	119	90	10	1	3	...	23	9	1	...	174	157	455	535	
79	Poondi (P)	...	21	1	10	...	13	...	2	...	7	...	...	...	20	2	389	646	
80	Sennasamudram (P)	...	26	7	25	2	11	8	4	...	7	3	1	...	34	13	298	532	
81	Thenkadappanthangal Ammanauthangal (P)	...	20	7	38	9	21	...	5	...	9	1	4	...	32	6	332	621	
82	Gudimallur (P)	...	15	8	9	1	23	...	2	...	7	9	5	...	35	8	261	462	
83	Mangadu (P)	...	29	11	46	14	131	...	3	2	17	5	6	...	37	8	399	746	
84	Muppaduvetti Poongodu (P)	...	45	8	127	79	132	8	78	3	65	48	14	...	56	21	447	760	
86	Tajpura (P)	...	12	1	27	5	117	3	7	2	16	2	4	...	40	13	290	388	
87	Veppoor (P)	...	11	...	12	...	134	6	20	...	9	7	11	...	37	5	354	678	
89	Ayilam (P)	...	16	3	11	2	53	1	...	...	11	2	3	...	62	92	504	747	
90	Kilkuppam (P)	...	5	...	23	1	14	2	2	...	10	...	1	...	5	9	130	253	
91	Kathiavadi (P)	...	9	2	28	...	89	...	3	...	7	2	...	...	28	10	386	699	
92	Thalanur (P)	...	14	3	22	4	56	1	6	5	6	11	5	...	29	8	275	357	
93	Koorambadi (P)	...	7	2	11	6	37	4	2	...	67	1	11	...	36	12	354	607	
94	Sathur (P)	...	17	1	129	2	69	1	2	...	26	...	6	...	36	15	566	1,071	
95	Puduppadi (P)	...	25	5	6	2	8	...	15	...	12	3	4	...	93	28	274	493	
96	Kilambadi (P)	...	1	...	2	...	1	...	...	...	...	...	...	...	6	1	120	222	
97	Thirumalaicheri (P)	...	21	9	10	3	3	...	7	...	10	5	3	...	31	1	224	411	
98	Sathambakkam (P)	...	20	3	3	...	7	...	5	...	9	...	1	...	25	9	316	531	
99	Thirupparkadal (P)	...	9	...	175	173	1	...	7	...	10	3	...	...	27	21	185	285	
100	Valavanoor (P)	...	1	...	5	1	2	...	2	...	4	...	3	...	21	13	151	256	
101	Esayanoor—Perungalmedu (P)	...	11	...	23	2	1	...	2	...	5	2	1	...	48	33	423	702	
102	Sakkaramallur (P)	...	13	1	19	4	10	...	2	1	8	2	3	...	53	16	470	860	
103	Kukkundi (P)	...	11	1	1	...	1	...	2	...	3	1	...	...	17	13	264	332	
104	Papperi (P)	...	...	...	...	...	1	...	...	...	...	...	...	...	7	1	80	121	
105	Ladavaram (P)	...	21	10	16	1	4	...	...	...	...	1	2	...	34	19	188	369	
106	Kunjarappanthangal Saravanthangal (P)		16	9	6	...	5	2	11	10	1	1	...	...	6	15	115	119	
107	Vilapakkam (P)	...	28	10	448	170	28	3	5	...	105	7	3	...	106	66	1,097	1,748	
108	Arungundram (P)	...	11	5	18	1	10	...	...	...	2	1	1	...	36	36	558	688	
109	Kuppam (V)	...	41	7	4	1	...	...	...	...	1	1	...	...	5	3	111	198	Kuppam (P) 1—7—60 included L.C. No. 110
110	Venkatapuram (V)	...	29	2	17	2	2	...	...	...	2	2	...	...	18	19	145	213	Venkatapuram (P) 1—7—60 merged with L.C. No. 109
111	Punganur (P)	...	28	10	34	4	8	...	...	...	9	4	1	...	102	79	821	1,365	...

VILLAGE

Taluk

Walajapet—(Contd.)

Location Code Number	Name of the Villages			Area in Sq Miles	Occupied Residential Houses: No. of Houses	Occupied Residential Houses: No. of Households	Total No. of Persons Enumerated: P	M	F	Scheduled Castes: M	F	Scheduled Tribes: M	F	Literate and Educated Persons: M	F	Total Workers (A-I to A-IX): M	F	Workers A-I: M	F	Workers A-II: M	F
1	2			3	4	5	6	7	8	9	10	11	12	13	14	15	16	17	18	19	20
112	Kavanur (V)	...	P. M. H. L. Mp. R. Tk. Cs.	2.07	304	404	2,064	1,053	1,011	241	260	...	...	360	134	612	131	331	20	111	16
113	Anamallur (P)	...	P. M. R.	2.25	380	431	2,125	1,067	1,058	299	305	...	...	473	152	661	343	345	47	54	138
114	Melnaickanpalayam (P)	...	P. R. Cs.	1.49	204	222	1,063	532	531	300	286	3	2	289	136	310	201	169	13	101	175
115	Padi (V)	...	R.	0.70	35	59	270	132	138	1	...	48	50	64	15	79	54	56	37	9	17
116	Thimiri (P)	...	P. M. H. L. D. Mcw. Mp. R.Pt.S.Pw.Tk.Ea.E.Cs.B.	4.95	1,276	1,717	8,918	4,612	4,306	832	751	...	...	2,268	762	2,731	903	499	102	236	131
117	Vilari (P)	...	P. L. R. Tk.	1.33	74	90	438	229	209	5	3	3	5	123	25	158	82	108	49	36	33
118	Punnapadi (P)	...	P. R. Pw. Ea. E. Cs.	1.21	92	93	471	231	240	7	11	67	83	87	16	145	21	95	2	..	1
119	Athithangal (P)	...	P. M. L. Mcw. Mp. R. Pw. Ea. E. Cs. B.	0.79	164	171	835	419	416	87	79	41	39	193	72	263	73	110	8	29	14
120	Karivedu (P)	...	P. L. R. Pw. Ea. E.	1.02	189	189	811	425	386	73	54	...	1	198	52	284	34	178	2	23	18
121	Velure (P)	...	P. M. L. R. Pw. Ea. E. Cs.	2.17	262	262	1,326	674	652	269	253	...	...	331	104	373	233	226	56	95	161
122	Kadappanthangal Keerambadi (P)	...	P. H. T. R. Pw. Ea. E. Cs.	2.30	147	185	925	477	448	166	170	...	...	98	13	282	142	154	4	70	116
123	Karumudithangal (Arumbakkam) (P)	...	M. L. R. Pt. Pw. Ea. E. Cs.	3.29	442	482	2,348	1,199	1,149	185	156	...	...	439	117	731	621	505	358	130	245
124	Mecheri (P)	...	P. L. R. Pw. Ea. Cs.	3.29	245	301	1,424	710	714	75	65	8	6	289	68	426	361	342	300	26	47
125	Mulluvadi (P)	...	P. L. R. Pw. Ea. E. Cs.	2.43	162	170	836	414	422	102	97	...	...	138	31	296	252	274	233	8	17
126	Karikkanthangal Kilanthangal (P)	...	P. L. R. Pw. Ea. E. Vh.	0.96	196	219	1,035	545	540	100	97	...	...	148	26	351	185	245	122	14	15
127	Sembeduozhalai (P)	...	P. M. R. Pw. Ea. E.	2.63	236	238	1,069	556	513	157	155	6	6	204	52	333	223	245	125	32	14
128	Kilpadi (V)	...	P. R. Ea. E.	1.04	61	76	371	176	195	103	95	1	1	53	15	103	63	65	4	19	...
129	Palayanur (P)	...	P. M. R. Ea. E.	0.81	161	243	1,266	639	627	178	164	9	3	273	76	383	337	244	208	47	75
130	Gundaleri—Marudamangalam (P)	...	P. M. L. D. R. S. Pw. Ea. Cs.	1.19	214	224	1,065	503	557	217	236	1	4	202	83	290	126	168	33	15	15
131	Nambarai (V)	...	P. R.	2.29	193	262	1,260	639	621	65	57	8	12	243	66	415	215	308	115	5	2
132	Durgam (V)	...	P. R. Pw.	2.39	210	255	1,300	645	655	202	178	12	11	200	81	370	234	244	107	62	97
133	Pattanam (P)	...	P. R. Pw.	0.62	232	280	1,451	736	715	127	140	...	...	308	54	448	247	242	107	50	70
134	Varaghur (V)	...	P. M. R.	6.59	568	660	3,364	1,663	1,701	203	192	...	...	567	148	942	370	566	118	119	136
135	Melathangal (V)	...	P. R. Pw.	0.67	103	114	596	296	300	9	14	5	6	76	19	197	168	92	10	73	147
136	Paradarami (P)	...	P. R. Pw.	2.14	267	372	1,844	941	903	83	83	...	...	259	21	548	388	432	50	23	305
137	Kaniyanur (P)	...	P. M. R. Ei. Ea. E. Cs.	5.23	285	407	1,985	999	986	80	80	3	3	304	52	633	505	470	347	71	127
138	Pudur Pindithangal (P)	...	Pw.	0.99	217	250	1,190	569	621	167	181	29	35	247	59	383	241	246	115	83	112
139	Vellambi (V)	...	P. R. Pw. Tk. Ea. E.	1.69	189	189	865	427	438	18	22	1	4	238	89	259	229	228	215	3	11
140	Melnethapakkam (P)	...	P. R. Pw. Tk. Ei. Ea. E. Cs.	1.55	268	278	1,325	655	670	152	152	65	76	394	112	407	296	289	233	47	45
141	Allalacheri (P)	...	P. R. Pw. Tk. Ea. E.	1.83	238	271	1,307	651	656	151	149	6	4	169	23	422	357	290	176	72	175
142	Nagaleri (V)	...	P. Pw. Ea.	0.62	125	129	604	290	314	242	264	2	2	61	17	174	172	39	19	117	147
143	Sennaleri (V)	...	R. Pw. Ea.	0.78	49	49	247	125	122	45	42	22	24	41	6	77	45	56	1	8	2
44	Parikkalpattu (V)	...	R. Pw. Ea. E.	0.69	69	72	369	196	173	82	69	3	3	59	9	124	61	98	2	3	...
45	Chennasamudram (P)	...	P. R. Pw. Ea. E.	5.72	421	526	2,398	1,239	1,159	212	183	14	9	448	83	773	264	541	29	66	21
46	Siruvidagam (V)	...	R. Pt. Pw. Ea. E.	0.48	43	43	189	94	95	...	...	...	...	58	15	58	15	50	6	5	8

VILLAGE

Taluk :

DIRECTORY

Walajapet—(Contd.)

Location Code Number	Name of the Villages	Workers A-III M	Workers A-III F	Workers A-IV M	Workers A-IV F	Workers A-V M	Workers A-V F	Workers A-VI M	Workers A-VI F	Workers A-VII M	Workers A-VII F	Workers A-VIII M	Workers A-VIII F	Workers A-IX M	Workers A-IX F	Non-workers B-X M	Non-workers B-X F	Name of the Panchayats in which it is now included with the date of inclusion with other components, if any
1	2	21	22	23	24	25	26	27	28	29	30	31	32	33	34	35	36	37
112	Kavanur (V) ...	8	3	49	6	5	...	10	...	20	5	1	...	77	81	441	880	Kavanur (P) 1—6—60
113	Anamallur (P) ...	22	...	71	22	9	3	1	...	37	2	...	...	122	131	406	715	
114	Melnaickanpalayam (P) ...	4	...	7	...	3	...	1	...	5	5	1	...	19	8	222	330	
115	Padi (V) ...	...	...	4	...	5	...	1	...	1	...	...	...	3	...	53	84	Padi (P) 1—6—60 merged with L.C. No. 131
116	Thimiri (P) ...	64	1	740	331	330	6	50	...	255	10	56	...	501	322	1,181	3,403	
117	Vilari (P) ...	4	...	2	...	3	...	2	...	1	...	...	...	2	...	71	127	
118	Punnapadi (P) ...	1	...	5	...	3	...	...	...	1	...	...	...	40	18	86	219	
119	Athithangal (P) ...	9	...	35	8	9	2	1	...	3	3	3	...	64	38	156	343	
120	Karivedu (P) ...	5	...	5	...	...	...	1	...	8	3	...	...	64	11	141	352	
121	Velure (P) ...	1	...	6	5	4	...	...	...	3	1	1	...	37	10	301	419	
122	Kadappanthangal Keerambadi (P) ...	2	...	16	12	5	...	4	...	7	3	...	...	24	7	195	306	
123	Karumudithangal (P) (Arumbakkam)...	34	8	7	1	10	...	4	...	6	2	2	...	33	7	468	528	
124	Mecheri (P) ...	14	...	5	1	2	...	7	3	6	3	...	...	24	7	284	353	
125	Mulluvadi (P) ...	1	...	2	...	...	...	2	...	5	...	...	...	4	2	118	170	
126	Karikkanthangal Kilanthangal (P) ...	22	1	5	6	8	1	15	13	8	3	1	...	33	24	194	355	
127	Sembeduozhalai (P) ...	9	4	3	2	8	...	5	...	4	10	...	...	27	68	223	290	
128	Kilpadi (V) ...	1	...	1	...	...	...	...	...	1	1	...	...	16	58	73	132	Kilpadi (P) merged with L.C. No. 129
129	Palayanur (P) ...	12	3	15	3	2	...	...	...	1	2	1	...	61	46	256	290	Palayanur (P) included in L.C. No. 128
130	Gundaleri-Marudamangalam (P) ...	12	...	7	...	1	1	7	...	1	...	1	...	78	77	218	431	
131	Nambarai (V) ...	1	1	29	4	21	1	...	...	2	...	...	...	49	92	224	406	Nambarai (P) 1-6-60 included in L.C. No. 115
132	Durgam (V) ...	4	1	13	4	2	...	2	...	4	...	4	...	35	25	275	421	Durgam (P) 1—6—60
133	Pattanam (P) ...	2	...	67	19	5	2	3	...	27	2	1	...	51	47	288	468	
134	Varaghur (V) ...	35	6	31	16	5	...	13	...	19	...	2	...	152	94	721	1,331	Varaghur (P) 1—6—60
135	Melathangal (V) ...	2	...	13	2	3	1	4	4	...	...	2	...	8	4	99	132	Melanthangal (P) 1—7—60
136	Paradarami (P) ...	4	...	51	2	20	...	5	...	8	...	...	...	41	31	357	515	
137	Kaniyanur (P) ...	...	...	39	9	2	1	14	4	3	3	1	...	33	14	366	481	
138	Pudur Pindithangal (P) ...	11	...	14	6	...	...	4	1	6	...	1	...	18	7	186	380	
139	Vellambi (V) ...	...	...	7	1	...	...	...	...	6	...	1	...	14	2	168	209	Vellambi (P) 1—6—60
140	Melnethapakkam (P) ...	2	...	22	2	7	...	4	...	4	...	...	...	32	16	248	374	
141	Allalacheri (P) ...	18	1	9	...	1	...	15	1	5	...	2	...	10	4	229	299	
142	Nagaleri (V) ...	6	...	...	...	...	...	...	...	1	2	1	...	10	4	116	142	Nagaleri (P) 1—6—60
143	Sennaleri (V) ...	6	2	...	...	...	...	...	...	...	...	...	...	7	40	48	77	Sennaleri (P) 1—6—60 merged with L.C. No. 144
144	Parikkalpattu (V) ...	5	...	1	...	4	1	...	...	1	1	...	...	12	57	72	112	Parikkalpattu (P) 1—6—60 included in L.C. No. 143
145	Chennasamudram (P) ...	14	...	17	...	4	2	7	...	10	6	6	...	108	206	466	895	Chennasamudram (P) 1—10—59 included in L.C. No. 146
146	Siruvidagam (V) ...	...	...	...	...	...	...	...	...	1	...	...	...	2	1	36	80	Siruvidagam (P) 1—10—59 merged with L.C. No. 145

VILLAGE DIRECTORY

Taluk : Walajapet—(Contd.)

Location Code Number	Name of the Villages			Area in Sq. Miles	Occupied Residential Houses: No. of Houses	Occupied Residential Houses: No. of Households	Total No. of Persons Enumerated: P	M	F	Scheduled Castes: M	F	Scheduled Tribes: M	F	Literate and Educated Persons: M	F	Total Workers (A-I to A-IX): M	F	Workers A-I: M	F	Workers A-II: M	F
1	2			3	4	5	6	7	8	9	10	11	12	13	14	15	16	17	18	19	20
147	Kalaval (P)	...	P. M. H. L. D. Hos. Rhc. Mp.R.Pt.Pw.Tk.Ei.Ea.E.Cs.B.	1.80	1,088	1,330	6,555	3,349	3,206	600	545	9	12	1,777	664	1,924	592	476	91	331	291
148	Agaram (P)	...	P. R. Pw. Tk. Ea. E. Cs.	2.21	200	265	1,238	637	601	198	193	11	18	274	64	380	270	201	61	22	58
149	Kalavaiputhur (V)	...	P. R. Pw. Ea. E. Cs.	2.12	162	234	1,023	518	505	105	102	22	25	209	50	335	285	219	98	41	116
150	Mazhaiyur (V)	...	P. M. R. Ea. E. Cs.	2.28	359	375	1,862	920	942	262	231	33	36	347	82	635	555	469	363	108	178
151	Seyyathuvannan (V)	...	M. R. Ea. E. Cs.	0.99	100	120	610	311	299	47	44	6	8	176	62	198	27	160	12	19	14
152	Palayam (V)	...	P. Pw. Ea. Cs.	0.80	99	111	590	292	298	105	116	5	3	110	28	174	72	111	7	8	8
153	Mosur (V)	...	P. R. Pw. Ea. E. Cs.	2.28	124	152	734	365	369	...	...	3	2	202	38	229	158	134	46	60	105
154	Vanakkambadi (V)	...	P. R. Pw. Ea. E.	1.29	110	141	789	399	390	20	31	...	...	108	23	237	133	208	105	7	14
155	Damarapakkam (P)	...	M.L.Mcw.Mp.R.Pw.Ea.E.Cs.	2.84	229	305	1,537	781	756	191	148	6	7	235	70	450	322	285	223	26	26
156	Nangamangalam (V)	...	R.Pw.	0.50	38	55	274	140	134	...	...	...	...	67	9	106	83	88	73	7	7
157	Valayathur (P)	...	P.H.L.R.Pw.Cs.	4.58	534	723	3,423	1,697	1,726	409	386	16	20	656	136	1,010	704	759	388	92	259
158	Perumanthangal (V)	...	P.R.Ea.	0.61	86	86	426	214	212	3	...	...	...	114	19	136	106	103	31	21	73
159	Ayiramangalam (P)	...	P.L.Mp.R.Pw.Ea.	2.51	164	182	976	507	469	77	83	7	6	179	21	313	184	229	114	43	50
160	Senganavaram (V)	...	P.R.Pw.Tk.Ea.Cs.	2.14	168	182	1,043	521	522	139	129	...	...	196	48	323	250	208	49	78	193
161	Kuttiyam (P)	...	P.Mcw.R.S.Pw.	1.51	147	164	659	330	329	...	...	11	12	93	18	203	119	123	33	53	69
162	Pinnathangal (P)	...	P.R.Pw.Ea.	0.80	100	141	610	304	306	56	55	9	6	106	18	201	117	159	73	33	42
163	Athiyanam (P)	...	P.R.Pw.Ea.	0.98	90	114	526	269	257	79	78	20	22	76	18	175	137	131	103	28	30
164	Melapuram (V)	...	Mcw.R.Pw.Ea.E.Cs.	0.58	19	20	92	50	42	1	...	13	14	27	7	35	10	12	3	7	7
165	Vembi (P)	...	P.R.S.Ea.E.Cs.	1.16	217	260	1,325	667	658	336	327	41	32	175	37	397	235	243	63	105	161
166	Nallur (P)	...	P.R.S.Pw.Ea.E.Cs.	1.31	157	158	730	371	359	242	335	5	3	47	5	220	146	114	20	96	125
167	Sittanthangal (V)	...	P.R.Pw.	0.67	55	63	274	125	149	...	...	2	3	45	6	81	78	72	70	...	4
168	Kodali (V)	...	R.Pw.	0.73	32	40	194	98	96	40	46	8	4	38	23	71	43	63	38	1	1
169	Sembakkam (V)	...	R.Pw.	0.73	12	14	57	31	26	1	...	4	6	20	6	20	4	16	2	3	2
170	Melnelli (V)	...	P.R.Pw.	2.24	225	241	1,130	568	562	161	153	44	57	176	46	364	249	269	187	44	45
171	Irunghur (V)	...	P.R.Pw.Ea.Cs.	3.05	218	282	1,442	721	721	5	4	...	...	205	37	508	431	397	346	51	61
172	Pali Marudam (P)	...	P.R.Pw.Ea.E.Cs.	1.86	194	198	1,070	519	551	192	204	18	22	102	24	339	296	291	254	22	26
173	Pennagar (P)	...	P.R.Tel.S.Pw.Ea.E.Cs.	2.51	374	434	1,951	992	959	176	165	...	...	387	59	634	192	444	38	44	16
174	Pariyamangalam (V)	...	P.R.Pw.Ea.E.	1.26	105	107	516	268	248	115	120	6	6	123	40	163	59	115	10	19	8
175	Kuppidisatham (V)	...	P.R.	1.48	62	195	874	431	443	107	124	20	18	136	35	300	264	236	230	19	22
176	Donimedu (V)	...	P.R.Pw.Ea.	0.80	74	99	488	245	243	19	27	...	...	105	15	159	144	102	69	55	72
177	Thenmanapakkam (V)	...	R.Pw.Ea.E.	0.68		UNINHABITED									UNINHABITED						
178	Thattacheri (V)	...	P.R.Pw.Ea.E.	0.87	87	88	450	232	218	99	93	...	...	58	18	131	46	73	7	43	39
179	Aroor (V)	...	P.R.Pw.Ea.Ei.E.Cs.	2.45	318	334	1,661	853	808	50	40	20	18	258	52	524	243	442	121	31	107
180	Mambakkam (P)	...	P.R.Pw.Ei.Ea.E.Cs.	2.19	308	317	1,402	718	684	130	116	5	11	249	59	449	343	329	252	35	77
181	Melputhupakkam (P)	...	P.R.Pw.Ei.Ea.Cs.	2.41	316	327	1,532	765	767	243	225	...	...	321	104	483	268	307	39	33	89
182	Valapandal (P)	...	P.M.Mcw.Mp.R.Pw.Ei. Ea.E.Cs.	2.73	533	619	2,909	1,455	1,454	261	266	25	24	786	172	914	510	356	89	108	126
183	Melapalandai (P)	...	P.R.Pw.Ea.E.Cs.	2.57	331	332	1,664	843	821	251	232	12	10	226	48	550	367	351	163	116	152
184	Soraiyur (V)	...	P.R.Pw.Ei.Ea.E.Cs.	2.23	184	252	1,289	650	639	...	...	...	...	178	20	439	211	245	94	130	100
185	Ponnambalam (V)	...	R.Pw.	1.12		UNINHABITED									UNINHABITED						
			Taluk Total (Rural)	**414.99**	**47,216**	**55,138**	**275,055**	**138,471**	**136,584**	**26,628**	**26,008**	**1,376**	**1,449**	**52,321**	**13,210**	**84,044**	**50,331**	**52,204**	**26,922**	**9,920**	**14,333**

VILLAGE DIRECTORY

Taluk : Walajapet—(Contd.)

Location Code Number	Name of the Villages	Workers A-III M	Workers A-III F	Workers A-IV M	Workers A-IV F	Workers A-V M	Workers A-V F	Workers A-VI M	Workers A-VI F	Workers A-VII M	Workers A-VII F	Workers A-VIII M	Workers A-VIII F	Workers A-IX M	Workers A-IX F	Non-workers B-X M	Non-workers B-X F	Name of the Panchayats in which it is now included with the date of inclusion with other components, if any
1	2	21	22	23	24	25	26	27	28	29	30	31	32	33	34	35	36	37
147	Kalavai (P) ...	99	6	252	69	102	14	23	6	269	27	46	...	326	88	1,425	2,614	
148	Agaram (P) ...	1	1	5	1	19	..	3	...	9	3	1	...	119	146	257	331	
149	Kalavaiputhur (V) ...	10	10	9	4	2	...	5	10	1	...	...	...	48	47	183	220	Kalavaiputhur (P) 1-6-60
150	Mazhaiyur (V) ...	6	4	10	2	...	...	3	1	8	...	1	...	30	7	285	387	Mazhaiyur (P) 1—6—60 included in L.C. No. 151
151	Seyyathuvannan (V) ...	...	...	2	...	...	...	5	...	...	...	...	...	12	1	113	272	Seyyathuvannan (P) 1—6—60 merged with L.C. No. 150
152	Palayam (V) ...	2	...	...	...	...	...	...	...	...	...	...	...	53	57	118	226	Palayam (P) 1—6—60
153	Mosur (V) ...	...	...	24	4	3	...	...	...	2	..	...	...	6	3	136	211	Mosur (P) 1—6—60
154	Vanakkambadi (V) ...	10	3	6	2	...	...	...	...	...	1	...	...	6	8	162	257	Vanakkambadi (P) 1—6—60
155	Damarapakkam (P) ...	3	...	33	2	9	1	4	3	6	1	6	...	78	66	331	434	Damarapakkam (P) included in L.C. No. 156
156	Nangamangalam (V) ...	2	...	3	2	...	...	...	...	...	...	...	...	6	1	34	51	Nangamangalam (P) merged with L.C. No. 155
157	Valayathur (P) ...	19	1	52	16	4	6	3	...	3	...	1	...	77	34	687	1,022	
158	Perumanthangal (V) ...	...	...	...	...	...	...	...	...	2	...	...	...	10	2	78	106	Perumanthangal (P) 1—7—60
159	Ayiramangalam (P) ...	13	1	10	4	...	...	12	13	1	1	...	...	5	1	194	285	
160	Senganavaram (V) ...	5	5	10	...	...	...	...	...	5	1	...	...	17	2	198	272	Senganavaram (P) 1—6—60
161	Kuttiyam (P) ...	6	1	12	...	...	2	...	...	4	7	...	...	5	7	127	210	
162	Pinnathangal (P) ...	1	...	...	...	...	...	1	...	...	1	...	...	7	1	103	189	
163	Athiyanam (P) ...	3	...	6	1	...	...	...	...	...	...	...	...	7	3	94	120	
164	Melapuram (V) ...	...	...	...	...	7	...	...	...	...	...	...	...	9	...	15	32	Melapuram (P) merged with L.C. No. 163
165	Vembi (P) ...	3	...	5	...	1	...	10	...	3	2	...	...	27	9	270	423	Vembi (P) included in L.C. No. 164
166	Nallur (P) ...	1	...	...	...	...	...	2	...	1	...	...	...	6	1	151	213	
167	Sittanthangal (V) ...	...	...	4	...	2	...	...	...	...	1	...	...	3	3	44	71	Sittanthangal (P) 1—6—60 included in L.C. Nos. 168 & 169
168	Kodali (V) ...	...	...	...	...	...	...	...	...	1	...	1	...	5	4	27	53	Kodali (P) 1—6—60 merged with L.C. No. 167
169	Sembakkam (V) ...	...	..	...	...	...	...	...	...	...	...	...	...	1	...	11	22	Sembakkam (P) 1—6—60 merged with L.C. No. 167
170	Melnelli (V) ...	9	4	23	3	...	...	...	...	4	2	1	...	14	8	204	313	Melnelli (P) 1—6—60
171	Irunghur (V) ...	13	2	12	4	2	2	2	...	5	6	...	...	26	10	213	290	Irunghur (P) 1—7—60 included in L.C. No. 178
172	Pali Marudam (P) ...	2	1	10	7	...	...	...	...	2	1	...	...	12	7	180	255	
173	Pennagar (P) ...	19	2	32	9	12	1	2	...	7	4	2	...	72	122	358	767	
174	Pariyamangalam (V) ...	...	...	...	...	...	...	1	...	6	...	...	...	22	41	105	189	Pariyamangalam (P) 1—7—60
175	Kuppidisatham (V) ...	17	4	9	1	...	...	...	...	3	1	1	...	15	6	131	179	Kuppadisatham (P) 20-9-60 included in L.C. No. 177
176	Donimedu (V) ...	...	...	...	...	...	...	...	...	1	...	...	...	1	3	86	99	Donimedu (P) 30—9—60
177	Thenmanapakkam (V) ...	UNINHABITED								UNINHABITED								Thenmanapakkam 20-9-60 merged with L.C.No. 175
178	Thattacheri (V) ...	...	...	3	...	...	...	1	...	3	...	...	...	8	...	101	172	Thattacheri (P) 1-7-60 merged with L.C. No. 171
179	Aroor (V) ...	17	3	4	1	5	...	...	...	3	2	...	...	22	9	329	565	Aroor (P) 1—7—60 included in L.C. No. 185
180	Mambakkam (P) ...	14	1	19	1	...	...	1	...	10	3	2	...	39	9	269	341	
181	Melputhupakkam (P) ...	10	1	5	6	5	1	6	1	10	1	1	...	106	130	282	499	
182	Valapandal (P) ...	17	2	276	215	17	8	9	3	37	18	5	...	89	49	541	944	
183	Melapalandal (P) ...	21	2	18	15	...	...	2	...	7	...	...	...	35	35	293	454	
184	Soraiyur (V) ...	25	5	14	1	1	1	...	...	4	4	1	...	19	6	211	428	Ponnambalam(P)1—7—60 merged with L.C.No.179
185	Ponnambalam (V) ...	UNINHABITED								UNINHABITED								
		1,923	447	5,740	2,599	3,297	226	873	104	2,148	561	611	4	7,328	5,135	54,427	86,253	

TOWN DIRECTORY

Taluk : Walajapet—(Contd.)

Location Code Number	Name of the Town	Area in Sq. Miles	Occupied Residential Houses: No. of Houses	Occupied Residential Houses: No. of Households	Total No. of Persons Enumerated: P	Total No. of Persons Enumerated: M	Total No. of Persons Enumerated: F	Scheduled Castes: M	Scheduled Castes: F	Scheduled Tribes: M	Scheduled Tribes: F	Literate and Educated Persons: M	Literate and Educated Persons: F	Total Workers (A-I to A-IX): M	Total Workers (A-I to A-IX): F	Workers A-I: M	Workers A-I: F
1	2	3	4	5	6	7	8	9	10	11	12	13	14	15	16	17	18
31 Sholinghur (P)		P.M.H.Hos.Mp.R. Pt.Tel.Pw.Ea.Cs.B.															
H. B. 1 E. B.	71	...	171	171	765	381	384	19	18	...	...	112	41	247	149	107	61
	72 A	...	49	51	219	131	88	...	...	...	...	35	73	49	19	4	...
			220	**222**	**984**	**512**	**472**	**19**	**18**	...	...	**147**	**113**	**296**	**168**	**111**	**61**
H. B. 2 E. B.	72 B	...	102	104	541	276	265	...	...	...	...	115	28	158	31	27	...
	73 A	...	26	31	148	76	72	29	41	...	...	27	7	41	21	...	...
			128	**135**	**689**	**352**	**337**	**29**	**41**	...	...	**142**	**35**	**199**	**52**	**27**	...
H. B. 3 E. B.	73 B	...	65	82	444	188	256	61	72	...	...	88	88	107	75	3	...
	74 A	...	73	98	445	219	226	...	...	...	...	51	14	138	103	58	37
			138	**180**	**889**	**407**	**482**	**61**	**72**	...	...	**139**	**102**	**245**	**178**	**61**	**37**
H. B. 4 E. B.	74 B	...	37	39	196	100	96	...	...	...	...	74	61	46	4	4	1
	75 A	...	109	117	533	270	263	...	...	...	...	198	138	122	17	14	3
			146	**156**	**729**	**370**	**359**	...	...	...	...	**272**	**199**	**168**	**21**	**18**	**4**
H. B. 5 E. B.	75 B	...	11	11	49	26	23	...	...	...	...	18	14	9	1	1	...
	76	...	100	128	552	260	292	...	...	...	...	193	144	108	16	6	1
			111	**139**	**601**	**286**	**315**	...	...	...	...	**211**	**158**	**117**	**17**	**7**	**1**
H. B. 6 E. B.	77 A	...	123	153	776	396	380	...	...	...	...	230	136	203	8	4	...
H. B. 7 E. B.	77 B	...	14	17	77	37	40	...	...	...	...	25	18	20	2	1	...
	78	...	111	136	656	324	332	...	...	...	...	250	149	181	11	36	2
			125	**153**	**733**	**361**	**372**	...	...	...	...	**275**	**167**	**201**	**13**	**37**	**2**
H. B. 8 E. B.	79	...	114	169	732	354	378	...	...	...	...	261	140	180	21	10	1
H. B. 9 E. B.	77 C	...	28	35	123	63	65	...	...	...	...	20	6	37	5	...	...
	80 A	...	70	106	570	279	291	...	...	...	...	146	65	160	25	16	5
			98	**141**	**698**	**342**	**356**	...	...	...	...	**166**	**71**	**197**	**30**	**16**	**5**
H. B. 10 E. B.	81	...	89	102	552	268	284	...	...	...	...	148	17	167	92	...	...
	82 A	...	76	102	481	246	235	...	...	...	...	157	26	140	123	6	2
			165	**204**	**1,033**	**514**	**519**	...	...	...	...	**305**	**43**	**307**	**215**	**6**	**2**
H. B. 11 E. B.	80 B	...	61	68	180	97	83	...	...	...	...	56	6	59	56	...	...
	83 A	...	22	26	446	220	226	...	...	...	...	135	30	135	96	6	1
	84 A	...	41	48	264	134	130	...	...	...	...	44	31	78	67	1	...
			124	**142**	**890**	**451**	**439**	...	...	...	...	**235**	**67**	**272**	**219**	**7**	**1**
H. B. 12 E. B.	83 B	...	63	70	95	45	50	...	...	...	...	23	6	30	4	16	1
	84 B	...	42	53	286	138	148	57	53	...	...	46	20	86	42	32	5
	85 A	...	59	72	377	190	187	142	150	...	...	112	43	110	92	31	6
	86 A	...	50	71	502	262	240	...	...	...	...	38	9	172	155	126	107
			214	**266**	**1,260**	**635**	**625**	**199**	**203**	...	...	**219**	**78**	**398**	**293**	**205**	**119**
H. B. 13 E. B.	87	...	77	87	445	207	238	...	...	...	...	151	95	112	7	28	...
	88 A	...	61	78	373	172	201	...	...	...	...	94	29	95	11	12	4
			138	**165**	**818**	**379**	**439**	...	...	...	...	**245**	**124**	**207**	**18**	**40**	**4**

TOWN

Taluk :

DIRECTORY

Walajapet—(Contd.)

Location Code Number	Name of the Town		Workers A-II M	A-II F	A-III M	A-III F	A-IV M	A-IV F	A-V M	A-V F	A-VI M	A-VI F	A-VII M	A-VII F	A-VIII M	A-VIII F	A-IX M	A-IX F	Non-workers B-X M	B-X F
1	2		19	20	21	22	23	24	25	26	27	28	29	30	31	32	33	34	35	36
31	Sholinghur (P) (Contd.)																			
	H. B. 1 E. B. 71	...	43	64	34	10	...	...	17	1	14	3	12	2	7	...	13	8	134	235
	72 A	...	2	9	2	...	2	3	1	1	15	...	5	1	8	...	10	5	82	69
			45	**73**	**36**	**10**	**2**	**3**	**18**	**2**	**29**	**3**	**17**	**3**	**15**	...	**23**	**13**	**216**	**304**
	H. B. 2 E. B. 72 B	...	22	17	9	4	...	...	37	...	17	...	7	2	9	...	30	8	118	234
	73 A	...	4	5	2	...	3	1	...	...	...	...	7	8	...	...	25	7	35	51
			26	**22**	**11**	**4**	**3**	**1**	**37**	...	**17**	...	**14**	**10**	**9**	...	**55**	**15**	**153**	**285**
	H. B. 3 E. B. 73 B	...	21	24	3	...	15	13	19	3	3	...	9	...	...	...	34	35	81	181
	74 A	...	29	55	8	5	...	...	7	...	10	2	9	2	5	...	12	2	81	123
			50	**79**	**11**	**5**	**15**	**13**	**26**	**3**	**13**	**2**	**18**	**2**	**5**	...	**46**	**37**	**162**	**304**
	H. B. 4 E. B. 74 B	...	2	2	...	...	...	...	5	...	1	...	1	...	2	...	31	1	54	92
	75 A	...	2	2	...	...	...	1	8	...	5	...	13	...	15	...	65	11	148	246
			4	**4**	...	...	...	**1**	**13**	...	**6**	...	**14**	...	**17**	...	**96**	**12**	**202**	**338**
	H. B. 5 E. B. 75 B	...	...	...	...	...	...	...	3	...	...	...	3	...	...	...	2	1	17	22
	76	...	...	...	...	...	...	...	12	...	1	...	20	3	12	1	57	11	152	276
			...	...	...	...	...	...	**15**	...	**1**	...	**23**	**3**	**12**	**1**	**59**	**12**	**169**	**298**
	H. B. 6 E. B. 77 A	...	...	...	5	...	18	...	55	2	10	...	71	1	7	...	33	5	193	372
	H. B. 7 E. B. 77 B	...	...	...	...	...	...	...	6	...	4	...	8	2	...	...	1	...	17	38
	78	...	2	1	1	...	...	...	34	...	35	...	29	2	13	...	31	6	143	321
			2	**1**	**1**	...	...	...	**40**	...	**39**	...	**37**	**4**	**13**	...	**32**	**6**	**160**	**359**
	H. B. 8 E. B. 79	...	1	...	3	...	16	2	32	1	11	...	39	2	20	...	48	15	174	357
	H. B. 9 E. B. 77 C	...	...	...	...	...	...	1	7	...	...	...	11	2	13	...	6	2	26	60
	80 A	...	3	...	16	2	8	7	26	2	4	...	38	3	17	...	32	6	119	266
			3	...	**16**	**2**	**8**	**8**	**33**	**2**	**4**	...	**49**	**5**	**30**	...	**38**	**8**	**145**	**326**
	H. B. 10 E. B. 81	...	...	...	1	...	157	91	1	...	...	...	1	...	...	...	7	1	101	192
	82 A	...	...	...	...	...	110	120	2	...	...	...	11	...	...	...	11	1	106	112
			...	...	**1**	...	**267**	**211**	**3**	...	...	...	**12**	...	...	...	**18**	**2**	**207**	**304**
	H. B. 11 E. B. 80 B	...	...	...	...	...	52	51	4	3	...	...	2	...	...	...	1	2	38	27
	83 A	...	...	...	...	...	96	92	3	...	...	...	14	...	...	...	16	3	85	130
	84 A	...	...	...	...	...	47	63	15	...	...	...	5	1	1	...	9	3	56	63
			...	...	...	...	**195**	**206**	**22**	**3**	...	...	**21**	**1**	**1**	...	**26**	**8**	**179**	**220**
	H. B. 12 E. B. 83 B	...	2	...	...	...	...	...	1	...	2	...	3	...	...	...	6	3	15	46
	84 B	...	...	...	...	...	1	2	8	...	2	...	3	...	...	...	40	35	52	106
	85 A		53	84	2	...	1	1	4	...	5	...	3	1	1	...	10	...	80	95
	86 A	...	24	38	9	6	6	1	5	...	...	...	1	2	...	...	1	1	90	85
			79	**122**	**11**	**6**	**8**	**4**	**18**	...	**9**	...	**10**	**3**	**1**	...	**57**	**39**	**237**	**332**
	H. B. 13 E. B 87		...	...	...	...	7		6	...	4	...	40	...	12	1	15	3	95	231
	88 A	...	6	1	...	...	20	4	14	1	6	...	17	...	9	...	11	1	77	190
			6	**1**	...	...	**27**	**7**	**20**	**1**	**10**	...	**57**	...	**21**	**1**	**26**	**4**	**172**	**421**

TOWN

Taluk :

DIRECTORY

Walajapet—(Contd.)

Location Code Number	Name of the Town	Area in Sq. Miles	Occupied Residential Houses: No. of Houses	Occupied Residential Houses: No. of Households	Total No. of Persons Enumerated: P	Total No. of Persons Enumerated: M	Total No. of Persons Enumerated: F	Scheduled Castes: M	Scheduled Castes: F	Scheduled Tribes: M	Scheduled Tribes: F	Literate and Educated Persons: M	Literate and Educated Persons: F	Total Workers (A-I to A-IX): M	Total Workers (A-I to A-IX): F	Workers A-I: M	Workers A-I: F
1	2	3	4	5	6	7	8	9	10	11	12	13	14	15	16	17	18
31	Sholinghur (P) (Contd.)																
	H. B. 14 E. B. 85 B ...		64	72	300	161	139	...	...	...	...	115	60	77	5	10	...
	86 B ...		48	50	31	16	15	...	...	...	...	9	6	9	...	4	...
	88 B ...		58	69	317	162	155	...	...	...	...	91	35	83	11	10	6
			170	**191**	**648**	**339**	**309**	...	...	...	...	**215**	**101**	**169**	**16**	**24**	**6**
	Town Total	**5·49**	**2,014**	**2,416**	**11,480**	**5,698**	**5,782**	**308**	**334**	...	...	**3,062**	**1,534**	**3,159**	**1,269**	**573**	**243**
71	Ranipet (M)	P.M.H.T.D.Hos.Mcw.Mp.R. Rly.Pt.Tel.S.Pw.Tk.Ea.E.Vh.Cs.B.															
	Ward 1 E. B. 1 ...		89	89	459	229	230	52	70	...	...	123	53	93	3	9	1
	2 ...		141	141	704	344	360	194	206	...	...	160	68	177	25	21	17
	3 ...		146	146	809	387	422	378	416	...	...	193	92	199	74	6	7
			376	**376**	**1,972**	**960**	**1,012**	**624**	**692**	...	...	**476**	**213**	**469**	**102**	**36**	**25**
	Ward 2 E. B. 4 ...		94	165	733	375	358	5	4	...	...	235	138	182	88	6	2
	5 ...		103	142	714	362	352	...	...	...	...	240	157	159	23	1	...
	6 ...		90	136	836	423	413	83	66	...	...	312	169	168	32	...	...
	7 ...		77	120	581	286	295	118	108	...	...	157	87	162	20	...	1
	8 ...		76	91	466	232	234	44	49	7	4	131	74	110	8	...	1
	9 ...		7	8	625	10	615	2	124	...	...	5	608	6	51	...	...
	10 ...		56	63	350	175	175	5	8	...	...	111	71	79	16	...	...
	11 ...		54	112	981	535	446	44	27	...	...	391	241	186	73	2	...
	12 ...		21	21	556	507	49	44	...	...	...	313	22	24	...	...	...
			578	**858**	**5,842**	**2,905**	**2,937**	**345**	**386**	**7**	**4**	**1,895**	**1,567**	**1,076**	**311**	**9**	**4**
	Ward 3 E. B. 13 ...		158	196	969	510	459	260	249	4	4	234	73	277	24	...	...
	14 ...		68	81	364	189	175	3	1	...	...	82	37	96	33	1	1
	15 ...		114	135	696	355	341	284	268	...	...	113	24	211	70	10	3
	16 ...		119	123	715	368	347	9	14	...	...	153	27	206	90	35	32
	17 ...		78	104	539	270	269	...	...	...	...	157	65	127	39	10	13
	18 ...		100	134	739	385	354	10	11	...	...	230	103	188	77	27	14
	19 ...		85	130	616	327	289	...	...	...	...	199	90	159	26	14	...
	20 ...		121	179	918	469	449	54	63	...	...	213	69	245	99	8	5
			843	**1,082**	**5,556**	**2,873**	**2,683**	**620**	**606**	**4**	**4**	**1,381**	**493**	**1,509**	**458**	**105**	**68**
	Ward 4 E. B. 21 ...		80	97	495	251	244	2	2	...	...	118	47	125	20	14	...
	22 ...		116	130	611	280	331	61	86	...	...	131	44	160	132	41	54
	23 ...		109	135	671	329	342	36	45	...	...	164	74	153	27	30	6
	24 ...		99	99	580	287	293	128	108	...	...	123	97	128	60	4	5
	25 ...		88	88	551	279	272	279	272	...	...	167	88	100	15	...	...
	26 ...		98	98	590	295	295	285	293	...	...	135	73	119	96	11	...
	27 ...		117	117	675	341	334	334	323	...	...	127	50	170	90	23	13
	28 ...		85	100	600	299	301	230	233	...	...	159	88	132	7	1	...
	29 ...		80	80	315	177	138	58	45	...	...	109	63	85	2	...	...
			872	**944**	**5,088**	**2,538**	**2,550**	**1,413**	**1,407**	...	...	**1,233**	**624**	**1,172**	**449**	**124**	**78**

TOWN DIRECTORY

Taluk : **Walajapet—(Contd.)**

Location Code Number	Name of the Town	Workers A-II M	Workers A-II F	Workers A-III M	Workers A-III F	Workers A-IV M	Workers A-IV F	Workers A-V M	Workers A-V F	Workers A-VI M	Workers A-VI F	Workers A-VII M	Workers A-VII F	Workers A-VIII M	Workers A-VIII F	Workers A-IX M	Workers A-IX F	Non-workers B-X M	Non-workers B-X F
1	2	19	20	21	22	23	24	25	26	27	28	29	30	31	32	33	34	35	36
31	Sholinghur (P) (Concld.)																		
	H. B. 14 E. B. 85 B	...	5	2	...	...	...	1	9	...	5	...	26	1	7	...	15	1	84	134
	86 B	...	1	...	...	...	1	...	1	...	...	...	...	...	...	...	2	...	7	15
	88 B	...	1	...	...	1	3	4	7	...	2	...	25	...	6	...	29	...	79	144
	Town Total		7	2	...	1	4	5	17	...	7	...	51	1	13	...	46	1	170	293
71	Ranipet (M) (Contd.)	223	304	95	28	563	461	349	14	156	5	433	35	164	2	603	177	2,539	4,513
	Ward 1 E. B. 1	...	...	...	...	...	1	1	43	1	2	...	12	...	2	...	24	...	136	227
	2	...	...	1	5	1	1	2	76	2	4	...	7	1	3	...	60	1	167	335
	3	...	3	...	3	...	...	48	138	...	...	...	5	3	2	...	42	16	188	348
	Ward 2 E. B. 4		3	1	8	1	2	51	257	3	6	...	24	4	7	...	126	17	491	910
	5	...	1	...	...	...	7	70	64	4	6	...	11	1	7	...	80	11	193	270
	6	...	...	...	4	1	5	9	48	...	5	...	21	1	9	...	66	12	203	329
	7	...	...	...	...	...	...	10	65	5	3	...	36	...	6	...	58	17	255	381
	8	...	1	...	...	...	1	5	112	5	...	...	23	...	9	...	16	9	124	275
	9	...	...	1	...	...	...	...	61	2	...	...	12	1	12	...	25	3	122	226
	10	...	...	...	...	...	...	...	...	...	...	...	...	...	...	...	6	51	4	564
	11	...	...	...	1	...	...	...	37	...	5	...	6	...	1	...	29	16	96	159
	12	...	6	...	...	...	...	...	49	1	5	...	17	...	8	...	99	72	349	373
		...	...	...	...	...	...	...	8	...	...	...	...	...	...	...	16	...	483	49
	Ward 3 E. B. 13		8	1	5	1	13	94	444	17	24	...	126	3	52	...	395	191	1,829	2,626
	14	...	...	...	4	3	4	2	206	1	3	3	13	...	8	...	39	15	233	435
	15	...	4	1	...	...	...	17	35	3	5	...	10	1	2	...	39	10	93	142
	16	...	5	14	10	4	...	...	165	36	...	...	7	1	5	...	9	12	144	271
	17	...	22	46	1	...	3	...	76	6	7	...	26	1	4	...	32	5	162	257
	18	...	5	3	...	...	...	16	66	5	18	...	7	..	7	...	14	2	143	230
	19	...	9	9	4	3	10	16	66	8	12	...	14	3	4	...	42	24	197	277
	20	...	...	10	...	...	5	7	66	1	14	...	14	...	12	...	34	8	168	263
		...	...	27	5	1	11	59	129	...	23	...	15	2	6	...	48	5	224	350
	Ward 4 E. B. 21		45	110	24	11	33	117	809	60	82	3	106	8	48	...	257	81	1,364	2,225
	22	...	1	3	2	...	12	8	60	1	1	...	13	1	...	...	22	7	126	224
	23	...	11	61	5	2	11	4	49	1	4	...	10	...	...	...	26	10	120	199
	24	...	3	8	1	...	7	4	50	...	7	...	15	...	4	...	36	8	176	315
	25	...	2	4	2	...	3	4	57	1	1	...	15	3	4	...	40	43	159	233
	26	...	...	...	...	...	1	...	74	...	1	...	3	...	1	...	20	15	179	257
	27	...	27	95	...	...	1	...	47	...	1	...	20	...	3	1	9	...	176	199
	28	...	26	70	3	...	...	...	97	...	2	2	1	...	8	...	10	1	171	244
	29	...	...	...	...	...	...	...	78	...	1	...	8	...	3	...	41	7	167	294
		...	...	...	...	...	...	...	1	...	...	...	...	...	...	...	84	2	92	136
			70	241	13	2	35	20	513	3	18	2	85	5	20	6	288	93	1,366	2,101

67346

TOWN

Taluk :

DIRECTCRY

Walajapet—(Contd.)

Location Code Number	Name of the Town	Area in Sq. Miles	Occupied Residential Houses: No. of Houses	Occupied Residential Houses: No. of Households	Total No. of Persons Enumerated: P	Total No. of Persons Enumerated: M	Total No. of Persons Enumerated: F	Scheduled Castes: M	Scheduled Castes: F	Scheduled Tribes: M	Scheduled Tribes: F	Literate and Educated Persons: M	Literate and Educated Persons: F	Total Workers (A-I to A-IX): M	Total Workers (A-I to A-IX): F	Workers A-I: M	Workers A-I: F
1	2	3	4	5	6	7	8	9	10	11	12	13	14	15	16	17	18
71	Ranipet (M) (Contd.)																
	Ward 5 E. B. 30 ...		51	51	237	123	114	7	6	...	...	92	55	59	4	...	1
	31 ...		32	48	206	108	98	...	...	...	...	53	22	57	1	...	...
	32 ...		31	34	196	92	104	...	...	...	...	63	41	49	1	...	...
	33 ...		41	56	290	131	159	...	...	...	...	95	79	69	11	...	...
	34 ...		44	53	276	150	126	...	1	...	...	103	50	69	10	4	1
	35 ...		90	124	711	373	338	...	...	...	...	143	51	169	8	...	...
	36 ...		76	119	630	328	302	2	2	...	...	146	83	162	33	2	1
	37 ...		70	87	413	214	199	...	...	...	...	124	35	99	18	...	...
	38 ...		64	82	386	204	182	14	26	...	...	116	63	111	22	...	...
	39 ...		93	101	471	226	245	84	110	...	...	76	31	95	15	...	...
	40 ...		113	132	700	340	360	30	30	...	...	192	79	175	25	...	...
			705	**887**	**4,516**	**2,289**	**2,227**	**140**	**175**	...	...	**1,203**	**589**	**1,114**	**148**	**6**	**3**
	Town Total	4.00	**3,374**	**4,147**	**22,974**	**11,565**	**11,409**	**3,142**	**3,266**	**11**	**8**	**6,188**	**3,486**	**5,340**	**1,468**	**280**	**178**
74	Walajahpet (M)	P.M.H.L.D.Hos.Mcw.Mp.R.Pt. Tel.S.Pw.Ea.E.Cs.B.															
	Ward 1 E. B. 1 ...		82	89	520	252	268	3	3	...	...	191	137	133	7	5	3
	2 ...		82	93	473	234	239	...	...	...	...	141	79	136	66	4	...
			164	**182**	**993**	**486**	**507**	3	3	...	...	**332**	**216**	**269**	**73**	**9**	**3**
	Ward 2 E. B. 3 ...		100	100	545	273	272	...	...	...	...	117	61	167	17	15	...
	4 A ...		79	89	418	219	199	...	...	...	...	119	43	138	13	9	1
			179	**189**	**963**	**492**	**471**	...	...	...	...	**236**	**104**	**305**	**30**	**24**	**1**
	Ward 3 E. B. 4 B ...		14	20	116	60	56	...	...	...	...	32	12	30	1	...	...
	5 ...		18	101	500	251	249	...	...	...	...	130	39	158	156	4	...
	6 A ...		39	41	224	116	108	...	...	...	...	73	32	73	18	2	...
			141	**162**	**840**	**427**	**413**	...	...	...	...	**235**	**83**	**261**	**175**	**6**	...
	Ward 4 E. B. 6 B ...		57	67	339	159	180	...	...	...	...	100	52	94	20	1	...
	7 ...		96	116	619	324	295	...	...	...	...	227	89	184	40	1	...
	8 A ...		27	36	172	85	87	...	...	...	...	46	26	51	14	...	...
			180	**219**	**1,130**	**568**	**562**	...	...	...	...	**373**	**167**	**329**	**74**	**2**	...
	Ward 5 E. B. 8 B ...		77	77	412	217	195	...	...	...	...	116	56	123	9	5	...
	9 A ...		89	112	571	286	285	5	...	...	...	118	41	173	117	...	...
			166	**189**	**983**	**503**	**480**	**5**	...	...	...	**234**	**97**	**296**	**126**	**5**	...
	Ward 6 E. B. 9 B ...		8	10	54	36	18	...	...	...	...	15	3	15	...	...	...
	10 ...		82	96	417	194	223	...	...	...	...	113	86	111	49	2	...
	11 ...		90	114	599	288	311	...	...	...	...	173	109	153	52	5	3
			180	**220**	**1,070**	**518**	**552**	...	...	...	...	**301**	**198**	**279**	**101**	**7**	**3**
	Ward 7 E. B. 12 ...		111	125	625	318	307	66	72	...	...	188	96	147	25	6	...
	13 A ...		33	37	198	89	109	...	...	...	...	59	44	34	...	...	...
			144	**162**	**823**	**407**	**416**	**66**	**72**	...	...	**247**	**140**	**181**	**25**	**6**	...

TOWN

Taluk :

DIRECTORY

Walajapet –(Contd.)

Location Code Number	Name of the Town	Workers A-II M	Workers A-II F	Workers A-III M	Workers A-III F	Workers A-IV M	Workers A-IV F	Workers A-V M	Workers A-V F	Workers A-VI M	Workers A-VI F	Workers A-VII M	Workers A-VII F	Workers A-VIII M	Workers A-VIII F	Workers A-IX M	Workers A-IX F	Non-workers B X M	Non-workers B X F
1	2	19	20	21	22	23	24	25	26	27	28	29	30	31	32	33	34	35	36
71. Ranipet (M) (Concld.)																			
Ward 5 E. B. 30	...	...	...	...	...	...	...	22	1	...	...	...	...	...	...	37	2	64	110
31	...	...	...	...	...	1	...	29	...	2	...	15	...	...	...	10	1	51	97
32	...	...	...	...	...	...	...	15	...	...	...	23	1	1	...	10	...	43	103
33	...	...	...	...	...	1	1	27	2	1	...	19	...	...	...	21	8	62	148
34	...	1	...	...	...	1	8	28	...	2	...	22	1	2	...	9	...	81	116
35	...	1	...	...	...	...	...	99	7	...	...	44	...	1	...	24	1	204	330
36	...	2	...	...	...	1	7	94	14	1	...	23	...	2	...	37	11	166	269
37	...	...	...	...	...	11	10	42	2	...	...	23	1	1	...	22	5	115	181
38	...	1	...	...	...	...	...	38	5	...	...	22	...	4	...	46	17	93	160
39	...	...	...	...	...	8	13	64	...	...	...	10	1	1	...	12	1	131	230
40	...	...	...	...	...	8	9	67	6	2	...	44	...	7	...	47	10	165	335
		5	...	...	...	**31**	**48**	**525**	**37**	**8**	...	**245**	**4**	**19**	...	**275**	**56**	**1,175**	**2,079**
	Town Total	**131**	**353**	**50**	**15**	**114**	**330**	**2,548**	**120**	**138**	**5**	**586**	**24**	**152**	**5**	**1,341**	**438**	**6,225**	**9,941**
74 Walajapet (M) (Contd.)																			
Ward 1 E. B. 1	...	...	...	...	...	12	...	47	..	2	...	31	...	6	...	30	4	119	261
2	...	...	...	...	...	80	63	19	1	2	...	18	...	5	...	8	2	98	173
		...	...	...	...	**92**	**63**	**66**	**1**	**4**	...	**49**	...	**11**	...	**38**	**6**	**217**	**434**
Ward 2 E. B. 3	...	3	5	2	...	74	1	46	3	2	2	7	...	1	...	17	6	106	255
4 A	...	3	1	1	...	74	4	32	1	2	...	6	...	1	...	10	6	81	186
		6	**6**	**3**	...	**148**	**5**	**78**	**4**	**4**	**2**	**13**	...	**2**	...	**27**	**12**	**187**	**441**
Ward 3 E. B. 4 B	...	...	...	...	...	18	1	...	...	...	...	9	...	...	...	3	...	30	55
5	...	7	36	...	...	121	113	10	...	1	...	6	5	2	...	7	2	93	93
6 A	...	1	...	...	1	41	9	12	8	...	...	9	...	5	...	3	...	43	90
		8	**36**	...	**1**	**180**	**123**	**22**	**8**	**1**	...	**24**	**5**	**7**	...	**13**	**2**	**166**	**238**
Ward 4 E. B. 6 B	...	...	—	...	...	59	19	11	...	...	...	22	...	...	...	1	1	65	160
7	...	...	—	...	...	141	32	12	5	...	...	18	...	1	...	11	3	140	255
8 A	...	...	...	...	...	23	—	12	11	1	...	6	3	2	...	7	...	34	73
		...	...	...	...	**223**	**51**	**35**	**16**	**1**	...	**46**	**3**	**3**	...	**19**	**4**	**239**	**488**
Ward 5 E. B. 8 B	...	...	...	...	...	6	...	77	8	5	...	19	...	3	...	8	1	94	186
9 A	...	...	...	...	...	124	113	34	...	1	1	5	1	2	...	7	2	113	168
		—	...	...	...	**130**	**113**	**111**	**8**	**6**	**1**	**24**	**1**	**5**	...	**15**	**3**	**207**	**354**
Ward 6 E. B. 9 B	...	...	...	...	...	...	...	1	...	...	...	12	...	...	...	2	...	21	18
10	...	...	...	6	...	52	44	18	1	...	...	14	...	1	...	18	4	83	174
11	...	1	5	...	...	63	32	18	...	2	...	13	3	2	...	49	9	135	259
		1	**5**	**6**	...	**115**	**76**	**37**	**1**	**2**	...	**39**	**3**	**3**	...	**69**	**13**	**239**	**451**
Ward 7 E. B. 12	...	...	...	...	...	29	2	24	1	5	...	25	2	8	...	50	20	171	282
13 A	...	...	...	...	...	...	...	2	...	...	...	7	...	...	...	25	...	55	109
		...	...	...	...	**29**	**2**	**26**	**1**	**5**	...	**32**	**2**	**8**	...	**75**	**20**	**226**	**391**

TOWN

Taluk :

DIRECTORY

Walajapet—(Contd.)

Location Code Number	Name of the Town		Area in Sq. Miles	Occupied Residential Houses: No. of Houses	Occupied Residential Houses: No. of Households	Total No. of Persons Enumerated: P	Total No. of Persons Enumerated: M	Total No. of Persons Enumerated: F	Scheduled Castes: M	Scheduled Castes: F	Scheduled Tribes: M	Scheduled Tribes: F	Literate and Educated Persons: M	Literate and Educated Persons: F	Total Workers (A-I to A-IX): M	Total Workers (A-I to A-IX): F	Workers A-I: M	Workers A-I: F
1	2		3	4	5	6	7	8	9	10	11	12	13	14	15	16	17	18
74	Walajapet (M) (Contd.)																	
	Ward 8 E. B. 13 B	...		56	60	350	180	170	3	4	1	2	120	68	93	2	4	...
	14 A	...		94	103	459	227	232	...	...	...	...	122	67	130	34	3	...
				150	**163**	**809**	**407**	**402**	**3**	**4**	**1**	**2**	**242**	**135**	**223**	**36**	**7**	**...**
	Ward 9 E. B. 14 B	...		17	19	83	40	43	...	...	...	...	21	13	20	1	3	1
	15	...		117	134	729	313	416	3	19	...	...	170	199	139	57	7	5
	16 A	...		42	50	267	136	131	...	...	...	...	78	40	63	6	2	...
				176	**203**	**1,079**	**489**	**590**	**3**	**19**	**...**	**...**	**269**	**252**	**222**	**64**	**12**	**6**
	Ward 10 E. B. 16 B	...		60	62	274	136	138	..	...	...	...	77	42	84	20	...	...
	17	...		122	144	643	314	329	262	268	...	...	159	49	182	104	6	4
	18 A	...		26	26	118	62	56	...	...	...	...	39	23	27	...	...	...
				208	**232**	**1,035**	**512**	**523**	**262**	**268**	**...**	**...**	**275**	**114**	**293**	**123**	**6**	**4**
	Ward 11 E. B. 18 B	...		79	89	398	202	196	...	...	...	...	126	80	108	7	...	...
	19	...		118	127	579	290	289	85	104	...	2	112	40	147	54	1	2
	20 A	...		42	48	242	124	118	...	...	...	...	76	49	57	3	2	...
				239	**264**	**1,219**	**616**	**603**	**85**	**104**	**...**	**2**	**314**	**169**	**312**	**64**	**3**	**2**
	Ward 12 E. B. 20 B	...		47	51	261	124	137	3	3	...	...	76	57	58	18	...	...
	21	...		85	94	439	229	210	...	...	...	...	89	31	131	31	16	3
	22 A	...		38	50	220	114	106	...	...	...	...	69	36	61	12	1	...
				170	**195**	**920**	**467**	**453**	**3**	**3**	**...**	**...**	**234**	**124**	**250**	**61**	**17**	**3**
	Ward 13 E. B. 22 B	...		48	55	235	121	114	...	...	...	...	75	39	63	14	4	...
	23	...		69	78	634	372	262	33	17	...	...	296	119	117	12	7	1
	24	...		77	90	446	235	211	118	149	...	...	134	40	120	18	25	...
				194	**223**	**1,315**	**728**	**587**	**151**	**166**	**...**	**...**	**505**	**198**	**300**	**44**	**36**	**1**
			1.03	**2,291**	**2,603**	**13,179**	**6,620**	**6,559**	**581**	**639**	**1**	**4**	**3,797**	**1,997**	**3,520**	**997**	**140**	**23**
85	Arcot (M)	P.M.H.L.D.Hos.Rhc.Mcw.Mp. R.Pt.Tel.S.Pw.Tk.Ea.E.Vh.Cs.B.																
	Ward 1 E. B. 1	...		100	147	656	331	325	...	...	...	...	230	160	134	10	3	...
	2	...		120	144	810	491	319	31	22	...	...	360	79	182	34	1	...
				220	**291**	**1,466**	**822**	**644**	**31**	**22**	**...**	**...**	**590**	**239**	**316**	**44**	**4**	**...**
	Ward 2 E. B. 3	...		108	149	687	335	352	...	...	...	...	163	94	198	92	8	3
	4	...		84	119	605	302	303	...	...	...	...	191	83	161	15	...	...
	5	...		110	138	676	355	321	39	39	31	23	179	82	185	37	...	...
	6	...		67	102	503	266	237	...	...	...	...	133	56	146	19	...	...
	7	...		55	75	404	200	204	...	...	...	...	124	79	100	11	...	...
				424	**583**	**2,875**	**1,458**	**1,417**	**39**	**39**	**31**	**23**	**790**	**394**	**790**	**174**	**8**	**3**
	Ward 3 E. B. 8	...		84	135	613	303	310	...	...	...	...	165	121	163	61	...	...
	9	...		81	117	567	268	299	...	...	...	...	169	103	152	8	8	1
	10	...		74	117	604	279	325	...	...	...	...	180	153	149	12	4	2
	11	...		87	100	484	236	248	1	1	...	...	161	117	116	11	1	...
	12	...		73	109	587	299	288	7	5	...	...	179	141	132	30	5	...
									117	168	...	...	215	92	232	26	3	...
									125	**174**	**...**	**...**	**1,069**	**727**	**944**	**148**	**21**	**3**

TOWN

Taluk :

DIRECTORY

Walajapet (Contd.)

Location Code Number	Name of the Town		Workers A-II M	A-II F	A-III M	A-III F	A-IV M	A-IV F	A-V M	A-V F	Workers A-VI M	A-VI F	A-VII M	A-VII F	A-VIII M	A-VIII F	A-IX M	A-IX F	Non-workers B-X M	B-X F
1	2		19	20	21	22	23	24	25	26	27	28	29	30	31	32	33	34	35	36
74	Walajapet (M) (Concld.)																			
	Ward 8 E.B. 13 B	...	...	...	...	...	6	...	32	1	10	...	7	...	2	1	32	...	87	168
	14 A	...	1	4	8	...	3	1	44	11	5	1	19	4	9	...	38	13	97	198
			1	**4**	**8**	**...**	**9**	**1**	**76**	**12**	**15**	**1**	**26**	**4**	**11**	**1**	**70**	**13**	**184**	**366**
	Ward 9 E.B. 14 B	...	...	...	...	...	1	...	2	...	1	...	1	...	4	...	8	...	20	42
	15	...	...	...	1	...	30	12	28	19	2	...	37	12	7	...	27	9	174	359
	16 A	...	...	...	...	...	3	5	9	1	3	...	17	...	2	...	27	...	73	125
			...	**...**	**1**	**...**	**34**	**17**	**39**	**20**	**6**	**...**	**55**	**12**	**13**	**...**	**62**	**9**	**267**	**526**
	Ward 10 E.B. 16 B	...	1	...	2	...	19	4	32	11	7	1	7	...	5	...	11	4	52	118
	17	...	...	3	1	...	2	78	108	6	2	...	18	7	9	...	36	6	132	225
	18 A	...	...	...	...	...	...	...	...	...	...	...	...	...	...	...	27	...	35	56
			1	**3**	**3**	**...**	**21**	**82**	**140**	**17**	**9**	**1**	**25**	**7**	**14**	**...**	**74**	**10**	**219**	**399**
	Ward 11 E.B. 18 B	...	...	...	...	...	...	...	18	1	1	...	28	1	10	...	51	5	94	189
	19	...	5	8	...	...	33	3	14	...	8	4	28	14	10	...	48	23	143	235
	20 A	...	...	...	...	...	6	...	12	...	1	...	17	...	2	...	17	3	67	115
			5	**8**	**...**	**...**	**39**	**3**	**44**	**1**	**10**	**4**	**73**	**15**	**22**	**...**	**116**	**31**	**304**	**539**
	Ward 12 E.B. 20 B	...	...	...	1	...	9	6	2	...	...	...	26	5	3	...	17	7	66	119
	21	...	1	2	3	...	27	3	12	1	14	...	27	3	4	...	27	19	98	179
	22 A	...	...	...	...	...	12	8	9	...	...	...	28	2	2	...	9	2	53	94
			1	**2**	**4**	**...**	**48**	**17**	**23**	**1**	**14**	**...**	**81**	**10**	**9**	**...**	**53**	**28**	**217**	**392**
	Ward 13 E.B. 22 B	...	3	3	...	...	5	...	22	...	3	...	11	5	...	...	15	6	58	100
	23	...	2	1	6	1	8	2	41	...	3	...	19	1	10	...	21	6	255	250
	24	...	3	17	6	...	10	1	21	...	1	...	9	...	2	...	43	...	115	193
			8	**21**	**12**	**1**	**23**	**3**	**84**	**...**	**7**	**...**	**39**	**6**	**12**	**...**	**79**	**12**	**428**	**543**
			31	**85**	**37**	**2**	**1,091**	**556**	**781**	**90**	**84**	**9**	**526**	**68**	**120**	**1**	**710**	**163**	**3,100**	**5,562**
86	Arcot (M) (Contd.)																			
	Ward 1 E.B. 1	...	2	2	1	2	4	1	22	...	9	1	23	1	2	...	68	3	197	315
	2	...	...	...	1	...	10	5	70	18	7	...	24	6	11	...	58	5	309	285
			2	**2**	**2**	**2**	**14**	**6**	**92**	**18**	**16**	**1**	**47**	**7**	**13**	**...**	**126**	**8**	**506**	**600**
	Ward 2 E.B. 3	...	1	3	2	...	67	55	36	...	4	...	39	17	7	...	34	14	137	260
	4	...	2	...	...	...	19	7	41	1	4	...	56	5	16	1	23	1	141	288
	5	...	...	...	2	...	13	...	64	6	1	...	19	3	16	...	70	28	170	284
	6	...	...	...	...	...	32	11	35	...	10	...	23	3	29	...	17	5	120	218
	7	...	...	...	...	...	10	4	42	4	...	...	12	1	18	...	18	2	100	193
			3	**3**	**4**	**...**	**141**	**77**	**218**	**11**	**19**	**...**	**149**	**29**	**86**	**1**	**162**	**50**	**668**	**1,243**
	Ward 3 E.B. 8	...	...	1	...	1	22	35	41	...	3	...	35	2	19	...	43	22	140	249
	9	...	...	2	1	...	12	1	40	...	1	...	42	1	19	...	29	3	116	291
	10	...	...	...	...	...	7	3	52	1	1	...	47	1	9	...	29	5	130	313
	11	...	...	...	...	...	6	1	20	...	1	...	45	3	8	...	35	7	120	237
	12	...	...	...	1	...	17	18	14	...	3	...	51	6	12	...	29	6	167	258
	13	...	...	...	4	...	10	...	34	2	...	...	54	12	10	...	117	12	126	269
			...	**3**	**6**	**1**	**74**	**58**	**201**	**3**	**9**	**...**	**274**	**25**	**77**	**...**	**282**	**55**	**799**	**1,617**

TOWN

Taluk :

DIRECTORY

Walajapet—(Contd.)

Location Code Number	Name of the Town	Area in Sq. Miles	Occupied Residential Houses: No. of Houses	Occupied Residential Houses: No. of Households	Total No. of Persons Enumerated: P	Total No. of Persons Enumerated: M	Total No. of Persons Enumerated: F	Scheduled Castes: M	Scheduled Castes: F	Scheduled Tribes: M	Scheduled Tribes: F	Literate and Educated Persons: M	Literate and Educated Persons: F	Total Workers (A-I to A-IX): M	Total Workers (A-I to A-IX): F	Workers A-I: M	Workers A-I: F
1	2	3	4	5	6	7	8	9	10	11	12	13	14	15	16	17	18
85	Arcot (M) (contd.)																
	Ward 4 E. B. 14	...	86	139	650	338	312	...	...	...	...	179	87	194	57	...	...
	15	...	60	96	463	241	222	1	1	...	...	167	82	148	43	3	...
	16	...	77	115	562	282	280	...	...	...	...	184	87	146	9	2	...
	17	...	70	103	605	286	319	...	...	...	...	202	161	161	4	9	...
	18	...	67	102	559	282	277	...	...	...	...	179	99	137	48	...	...
	19	...	72	133	639	318	321	1	1	...	...	205	71	195	133	2	1
			432	**688**	**3,478**	**1,747**	**1,731**	**2**	**2**	...	...	**1,116**	**587**	**981**	**294**	**16**	**1**
	Ward 5 E. B. 20	...	29	52	239	116	123	...	...	...	...	71	34	65	45	...	...
	21	...	81	85	520	273	247	...	...	...	...	190	42	138	...	2	...
	22	...	129	171	917	475	442	172	173	...	...	282	135	250	124	2	3
			239	**308**	**1,676**	**864**	**812**	**172**	**173**	...	...	**543**	**211**	**453**	**169**	**4**	**3**
	Ward 6 E. B. 23	...	109	123	742	372	370	...	...	...	...	76	3	211	10	10	...
	24	...	104	132	705	361	344	...	...	...	...	90	13	210	48	24	2
			213	**255**	**1,447**	**733**	**714**	...	...	...	...	**166**	**16**	**421**	**58**	**34**	**2**
	Ward 7 E. B. 25	...	84	117	648	319	329	44	57	...	...	138	66	168	56	...	...
	26	...	64	124	561	264	297	2	2	...	...	146	35	166	49	6	...
	27	...	70	91	498	249	249	...	...	...	...	167	87	143	11	6	1
	28	...	67	114	484	238	246	...	...	...	...	101	32	131	25	...	...
	29	...	59	94	493	243	250	...	...	...	...	147	45	141	41	7	4
	30	...	84	118	551	282	269	10	4	...	...	140	47	141	37	3	...
	31	...	74	123	530	256	274	...	...	...	...	103	29	145	22	...	...
	32	...	95	117	562	286	276	8	...	...	...	162	56	151	35	8	...
	33	...	65	99	510	230	280	63	90	...	...	86	28	133	69	3	2
			662	**997**	**4,837**	**2,367**	**2,470**	**127**	**153**	...	...	**1,190**	**425**	**1,319**	**345**	**33**	**7**
	Ward 8 E. B. 34	...	118	129	649	342	307	154	137	...	...	143	64	201	67	1	1
	35	...	79	113	551	285	266	...	...	...	...	163	75	145	11	...	...
	36	...	76	115	541	285	256	41	45	...	...	121	56	173	108	3	...
	37	...	81	99	509	253	256	...	...	...	...	152	70	154	16	3	2
	38	...	57	75	414	198	216	...	...	..	...	100	34	103	27	1	3
	39	...	72	96	465	222	243	...	...	...	...	128	48	137	35	17	...
	40	...	106	166	803	412	391	...	...	...	...	208	57	247	95	4	1
	41	...	43	57	265	129	136	13	5	...	...	54	17	71	11	1	3
			632	**850**	**4,197**	**2,126**	**2,071**	**208**	**187**	...	...	**1,069**	**421**	**1,231**	**370**	**30**	**10**
	Ward 9 E. B. 42	...	94	116	601	317	284	...	...	...	...	178	46	190	72	7	1
	43	...	55	73	370	177	193	153	181	...	...	66	29	107	82	31	16
	44	...	87	108	574	289	285	288	285	...	...	111	20	160	116	28	...
			236	**297**	**1,545**	**783**	**762**	**441**	**466**	...	..	**355**	**95**	**457**	**270**	**66**	**17**
	Town Total	**2.90**	**3,546**	**4,978**	**25,029**	**12,643**	**12,386**	**1,145**	**1,216**	**31**	**23**	**6,888**	**3,115**	**6,912**	**1,872**	**216**	**46**

TOWN DIRECTORY

Taluk : Walajapet—(Contd.)

Location Code Number	Name of the Town	Workers A-II M	A-II F	A-III M	A-III F	A-IV M	A-IV F	A-V M	A-V F	A-VI M	A-VI F	A-VII M	A-VII F	A-VIII M	A-VIII F	A-IX M	A-IX F	Non-workers B-X M	B-X F
1	2	19	20	21	22	23	24	25	26	27	28	29	30	31	32	33	34	35	36
85	Arcot (M) (Concld.)																		
	Ward 4 E. B. 14	...	...	...	...	...	56	34	59	1	3	...	41	4	10	...	25	18	144	255
	15	...	1	...	1	...	64	37	19	1	2	...	39	1	3	...	16	4	93	179
	16	...	1	...	...	...	4	3	33	...	7	...	66	6	12	...	21	...	136	271
	17	...	1	...	...	...	1	...	33	1	11	...	87	2	8	...	11	1	125	315
	18	...	...	...	2	...	26	31	39	4	1	...	48	4	6	...	15	9	145	229
	19	...	...	...	3	1	74	87	70	38	2	2	22	1	1	...	21	3	123	188
			3	**...**	**6**	**1**	**225**	**192**	**253**	**45**	**26**	**2**	**303**	**18**	**40**	**...**	**109**	**35**	**766**	**1,437**
	Ward 5 E. B. 20	...	...	...	...	...	37	42	2	...	...	...	26	1	...	...	...	2	51	78
	21	...	...	...	1	...	4	...	21	...	2	...	90	...	9	...	9	...	135	247
	22	...	28	25	3	...	18	17	95	45	6	16	58	2	16	...	24	16	225	318
			28	**25**	**4**	**...**	**59**	**59**	**118**	**45**	**8**	**16**	**174**	**3**	**25**	**...**	**33**	**18**	**411**	**643**
	Ward 6 E. B. 23	...	6	...	16	...	24	1	61	...	47	2	21	5	13	1	13	1	161	360
	24	...	7	37	2	...	72	...	14	1	26	3	25	2	14	...	26	3	151	296
		...	**13**	**37**	**18**	**...**	**96**	**1**	**75**	**1**	**73**	**5**	**46**	**7**	**27**	**1**	**39**	**4**	**312**	**656**
	Ward 7 E. B. 25		3	...	...	...	12	...	13	1	3	...	57	4	11	...	69	51	151	273
	26	...	4	24	1	...	23	1	53	16	1	...	33	1	18	...	27	7	98	248
	27	...	3	1	...	...	1	2	37	5	6	...	77	...	6	...	7	2	106	238
	28	...	...	...	1	...	...	...	50	7	...	...	13	2	29	...	38	16	107	221
	29	...	1	...	...	...	...	...	38	17	3	...	61	4	12	...	19	16	102	209
	30	...	...	...	...	...	16	...	22	2	4	...	41	29	4	...	51	6	141	232
	31	...	...	...	1	...	12	...	49	22	2	...	37	...	11	...	33	...	111	252
	32	...	...	...	1	...	9	6	43	22	6	...	47	2	7	...	30	5	135	241
	33	...	11	7	5	...	10	4	43	43	...	...	26	7	17	...	18	6	97	211
			22	**32**	**9**	**...**	**83**	**13**	**348**	**135**	**25**	**...**	**392**	**49**	**115**	**...**	**292**	**109**	**1,048**	**2,125**
	Ward 8 E. B. 34	...	1	3	8	...	59	26	55	6	12	7	10	4	24	...	31	20	141	240
	35	...	...	...	7	...	6	...	35	1	3	...	57	7	7	...	30	3	140	255
	36	...	1	3	2	3	61	84	39	1	...	...	20	5	16	...	31	12	112	148
	37	...	3	1	7	1	9	...	34	5	16	1	44	2	10	1	28	3	99	240
	38	...	2	1	...	...	5	8	41	6	...	...	31	4	7	...	16	5	95	189
	39	...	1	5	1	...	14	2	41	...	2	1	30	2	8	...	23	25	85	208
	40	...	2	5	6	...	155	78	29	6	1	1	20	1	6	...	24	3	165	296
	41	...	...	...	...	...	6	2	29	3	1	...	29	1	...	...	5	2	58	125
			10	**18**	**31**	**4**	**315**	**200**	**303**	**28**	**35**	**10**	**241**	**26**	**78**	**1**	**188**	**73**	**895**	**1,701**
	Ward 9 E. B. 42	...	2	7	2	1	50	45	64	...	3	1	28	14	6	...	28	3	127	212
	43	...	...	3	1	1	...	...	39	2	...	...	1	...	...	...	35	60	70	111
	44	...	9	45	...	...	39	2	25	...	...	...	3	...	1	...	55	69	129	169
			11	**55**	**3**	**2**	**89**	**47**	**128**	**2**	**3**	**1**	**32**	**14**	**7**	**...**	**118**	**132**	**326**	**492**
	Town Total		**92**	**175**	**83**	**10**	**1,096**	**653**	**1,736**	**288**	**214**	**35**	**1,658**	**178**	**468**	**3**	**1,349**	**484**	**5,731**	**10,514**

TOWN

Taluk :

DIRECTORY

Walajapet—(Contd.)

Location Code Number	Name of the Town		Area in Sq. Miles	Occupied Residential Houses: No. of Houses	Occupied Residential Houses: No. of Households	Total No. of Persons Enumerated: P	Total No. of Persons Enumerated: M	Total No. of Persons Enumerated: F	Scheduled Castes: M	Scheduled Castes: F	Scheduled Tribes: M	Scheduled Tribes: F	Literate and Educated Persons: M	Literate and Educated Persons: F	Total Workers (A-I to A-IX): M	Total Workers (A-I to A-IX): F	Workers A-I: M	Workers A-I: F
1	2		3	4	5	6	7	8	9	10	11	12	13	14	15	16	17	18
88	Melvisharam (P)	P.M.H.T.D.Hos.Mcw.Mp.R.Pt, Tel.S.Pw.Tk.Ea.E.Cs.																
H. B. 1	E. B. 230	...		121	121	599	290	309	15	14	...	...	162	81	141	21	...	...
	231	...		88	96	745	383	362	...	...	...	...	310	183	158	10	10	1
	232	...		76	88	710	328	382	...	...	...	...	209	164	126	20	6	...
				285	**305**	**2,054**	**1,001**	**1,053**	**15**	**14**	...	...	**681**	**428**	**425**	**51**	**16**	**1**
H. B. 2	E. B. 233	...		115	152	769	398	371	...	...	...	...	282	92	215	7	...	...
	234	...		121	147	697	352	345	...	...	...	...	121	51	225	78	...	...
	235	...		80	108	491	236	255	...	...	...	...	187	121	122	1	...	...
	236	...		42	57	368	177	191	...	...	...	...	126	98	91	1	1	...
	237	...		99	104	485	258	227	65	66	...	...	98	50	145	11	...	...
	238 A	...		56	58	354	181	173	...	...	...	...	143	101	85	2	...	...
	239 A	...		55	67	342	136	206	...	...	...	...	86	74	45	4	...	...
	240	...		44	44	328	160	168	...	...	...	...	118	87	69	15	1	4
				612	**737**	**3,834**	**1,898**	**1,936**	**65**	**66**	...	...	**1,161**	**674**	**997**	**119**	**2**	**4**
H. B. 3	E. B. 238 B	...		21	25	189	80	109	...	...	...	...	64	68	32	4	2	...
	239 B	...		22	23	166	77	89	...	...	...	...	53	30	26	...	1	...
	241	...		70	81	485	231	254	...	...	...	...	120	82	127	3	...	...
	242	...		68	70	470	210	260	...	...	...	...	145	145	102	13	2	...
	243	...		67	92	603	285	318	...	...	...	...	56	159	131	12	3	3
	244 A	...		18	19	76	42	34	...	...	...	...	18	...	20	2	...	...
				266	**310**	**1,989**	**925**	**1,064**	...	...	...	...	**456**	**484**	**438**	**34**	**8**	**3**
H. B. 4	E. B. 244 B	...		57	60	400	193	207	...	...	...	...	152	103	68	2	14	...
	245	...		85	97	595	336	259	3	...	...	...	231	29	119	22	3	...
	246	...		83	83	489	233	256	...	...	...	...	149	75	116	3	6	1
	247	...		92	113	610	298	312	...	...	...	...	173	102	155	27	...	...
	248 A	...		13	14	48	22	26	...	...	...	...	16	13	14	4	...	...
				330	**367**	**2,142**	**1,082**	**1,060**	**3**	...	...	...	**721**	**322**	**472**	**58**	**23**	**1**
H. B. 5	E. B. 248 B	...		103	146	745	339	406	...	...	...	...	182	103	155	6	4	...
	249	...		124	150	698	340	358	...	...	...	...	172	55	167	67	30	...
	250	...		76	116	577	285	292	...	...	...	...	125	22	182	67	59	6
	251	...		118	121	660	318	342	...	...	...	...	89	8	185	107	41	40
	252	...		85	116	614	330	284	...	...	...	...	137	28	191	113	39	1
	253	...		115	122	676	352	324	293	290	...	...	37	6	214	209	...	...
	254	...		48	81	452	232	220	232	220	...	...	37	5	158	20	...	...
				669	**852**	**4,422**	**2,196**	**2,226**	**525**	**510**	...	...	**779**	**227**	**1,252**	**589**	**173**	**47**
		Town Total	**4.56**	**2,162**	**2,571**	**14,441**	**7,102**	**7,339**	**608**	**590**	...	...	**3,798**	**2,135**	**3,584**	**851**	**222**	**56**

TOWN

Taluk :

DIRECTORY

Walajapet—(Concld.)

Location Code Number	Name of the Town	Workers														Non-workers	
		A-II		A-III		A-IV		A-V		A-VI		A-VII		A-VIII		A-IX		B-X	
		M	F	M	F	M	F	M	F	M	F	M	F	M	F	M	F	M	F
1	2	19	20	21	22	23	24	25	26	27	28	29	30	31	32	33	34	35	36
88	Melvisharam (P) (Contd.)																		
	H. B. 1 E. B. 230	...	...	...	1	1	24	3	38	...	2	...	20	2	10	...	46	15	149	288
	231	...	...	...	3	...	...	...	12	1	...	...	114	...	3	...	16	8	225	352
	232	...	...	...	1	...	...	2	17	...	...	...	81	1	3	...	18	17	202	362
			...	...	**5**	**1**	**24**	**5**	**67**	**1**	**2**	...	**215**	**3**	**16**	...	**80**	**40**	**576**	**1,002**
	H. B. 2 E. B. 233	...	...	...	1	...	90	4	12	...	1	...	74	...	4	...	33	3	183	364
	234	...	...	...	5	...	101	54	46	...	...	...	43	...	3	...	27	24	127	267
	235	...	...	...	...	...	17	1	27	...	...	...	55	...	...	...	23	...	114	254
	236	...	1	...	...	...	2	1	23	...	...	...	55	...	2	...	7	...	86	190
	237	...	...	...	3	...	...	...	99	4	1	...	15	1	4	...	23	6	113	216
	238 A	...	...	...	...	...	...	...	17	...	...	...	54	...	1	...	13	2	96	171
	239 A	...	...	...	...	...	4	2	10	...	...	...	29	...	...	...	2	2	91	202
	240	...	1	...	...	...	1	1	21	...	...	...	33	...	...	...	12	10	91	153
			2	...	**9**	...	**215**	**63**	**255**	**4**	**2**	...	**358**	**1**	**14**	...	**140**	**47**	**901**	**1,817**
	H. B. 3 E. B. 238 B	...	...	...	...	...	...	...	13	...	...	...	14	...	1	...	2	4	48	105
	239 B	...	...	...	...	...	3	...	10	...	...	...	8	...	...	...	4	...	51	89
	241	...	...	...	...	...	...	...	69	1	...	...	35	...	4	...	19	2	104	251
	242	...	...	...	...	...	23	6	7	...	...	...	54	...	3	...	13	7	108	247
	243	...	...	...	4	...	3	2	20	...	...	...	92	...	...	1	9	6	154	306
	244 A	...	...	...	...	...	8	1	1	...	...	...	4	...	1	...	6	1	22	32
			...	...	**4**	...	**37**	**9**	**120**	**1**	...	...	**207**	...	**9**	**1**	**53**	**20**	**487**	**1,030**
	H. B. 4 E. B. 244 B	...	...	...	...	...	...	...	7	...	...	...	44	...	...	...	3	2	125	205
	245	...	1	...	1	...	26	18	13	...	...	...	19	...	3	...	53	4	217	237
	246	...	...	...	3	...	11	1	35	...	...	...	51	...	3	...	7	1	117	253
	247	...	...	...	2	...	2	9	77	1	...	...	38	1	5	...	31	16	143	285
	248 A	...	...	...	...	...	...	...	9	3	...	...	3	...	...	...	2	1	8	22
			1	...	**6**	...	**39**	**28**	**141**	**4**	...	...	**155**	**1**	**11**	...	**96**	**24**	**610**	**1,002**
	H. B. 5 E. B. 248 B	...	...	...	1	...	1	...	77	3	...	...	50	...	6	...	16	3	184	400
	249	...	5	38	8	1	7	1	65	...	6	...	15	4	5	...	26	23	173	291
	250	...	19	43	9	...	1	3	60	1	6	...	7	1	2	...	19	13	103	225
	251	...	5	...	1	...	4	4	72	7	6	2	3	...	1	...	52	54	133	235
	252	...	19	92	2	2	3	3	82	...	12	...	6	4	7	...	21	11	139	171
	253	...	6	1	1	1	...	1	70	3	103	39	3	...	16	...	15	164	138	115
	254	...	3	...	...	...	...	...	104	...	...	...	...	...	1	...	50	20	74	200
			57	**174**	**22**	**4**	**16**	**12**	**530**	**14**	**133**	**41**	**84**	**9**	**38**	...	**199**	**288**	**944**	**1,637**
	Town Total		**60**	**174**	**46**	**5**	**331**	**117**	**1,113**	**24**	**137**	**41**	**1,019**	**14**	**88**	**1**	**568**	**419**	**3,518**	**6,488**

3. GUDIYATHAM TALUK

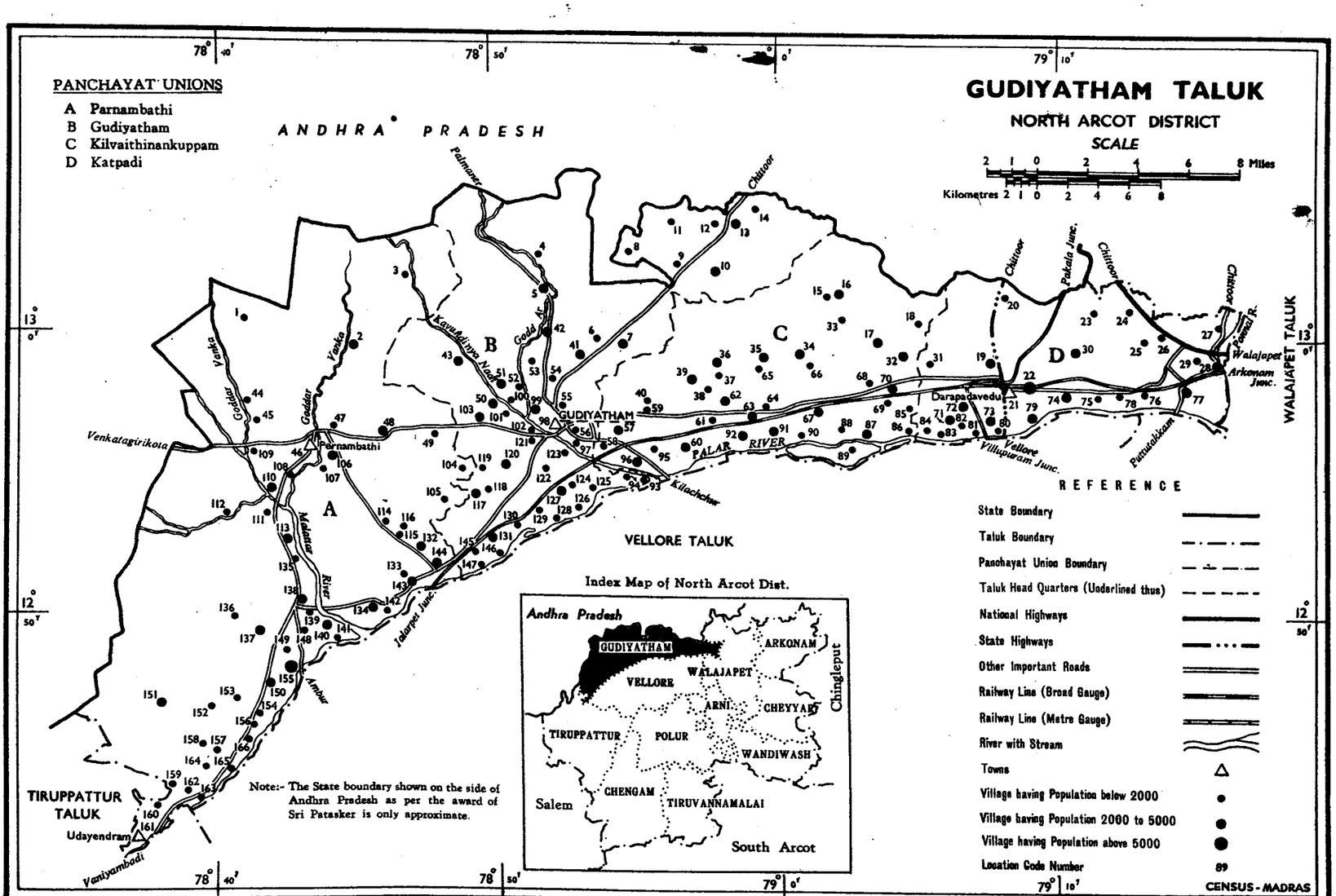

Reg. No. 575 E '65 (Saka Era 1887) Copies - 1100

Reproduced from Indentor's Original

Helio, P. Z. P., C. S. O., Madras.

ALPHABETICAL LIST OF VILLAGES

3. GUDIYATHAM TALUK

Sl. No.	Name of the Villages	Location Code Number	Sl. No.	Name of the Villages	Location Code Number
1	2	3	1	2	3
1	Agraharam (P)	50	44	Kalambattu (P)	33
2	Alanganeri (P)	65	45	Kalinjur (P)	73
3	Alinjikuppam	142	46	Kallapadi (P)	7
4	Ammanankuppam (P)	58	47	Kandiapedu (P)	23
5	Ammundi (P)	77	48	Kangeyanallore (P)	79
6	Anaganellore (P)	128	49	Kankuppam (P)	36
7	Angarankuppam (P)	66	50	Karasamangalam (V)	31
8	Annangudi (P)	69	51	Karigeri (P)	30
9	Arangaladurgam (P)	151	52	Karkur (P)	115
10	Aravatla (V)	1	53	Karnambut (P)	76
11	Arumbakkam (P)	32	54	Karumbur (P)	154
12	Arumbaruthi (V)	78	55	Katpadi (P)	22
13	Balur (P)	113	56	Kavanur (P)	92
14	Bapanapalli (P)	163	57	Kavasambattu (P)	91
15	Bathalapalli (P)	109	58	Kempasamudram (V)	111
16	Bojanapuram (P)	118	59	Kilalathur (P)	59
17	Bomminaikanpalayam (P)	68	60	Kilmuttukur (P)	34
18	Brahmapuram (P)	74	61	Kilpatti (P)	145
19	Byrapalli (V)	136	62	Kommeswaram (V)	141
20	Chettikuppam (P)	120	63	Kondasamudram (V)	56
21	Chinnadamalcheruvu (P)	108	64	Kothakuppam (V)	126
22	Chinnalapalli (V)	52	65	Kothamangalam (P)	89
23	Chinnathottalam (V)	146	66	Kothamarikuppam (V)	116
24	Chinnavarigam (P)	148	67	Kothapalli (P)	107
25	Chittathur (V)	93	68	Kugainellore (P)	27
26	Chokarishikuppam (P)	133	69	Kulidigai	147
27	Dakshinapathapalayam (P)	11	70	Kumaramangalam (P)	156
28	Danakondapalli (P)	4	71	K. V. Kuppam (P)	63
29	Darapadavedu (V) (N. P)	20	72	Latheri (P)	70
30	Darapadavedu (P) (Urban)	21	73	Machampattu (P)	135
31	Devarishikuppam (P)	39	74	Machanur (P)	38
32	Eachambattu (P)	159	75	Malayambattu (P)	158
33	Eranthangal (P)	26	76	Maliyapattu (P)	15
34	Eriguthi (P)	106	77	Masigam (V)	110
35	Erthangal (P)	103	78	Melalathur (P)	124
36	Erukkambattu (P)	45	79	Melmoil (P)	35
37	Gollakuppam (P)	160	80	Melmuttukur (P)	122
38	Goodanagaram (P)	127	81	Melpatti (P)	144
39	Gudiyatham (M) (Urban)	98	82	Melsanankuppam (P)	164
40	Gundalapalli (P)	2	83	Melvaithinankuppam (P)	143
41	Jaffrapet (P)	72	84	Mittalam (P)	137
42	Kadavalam (P)	152	85	Modicuppam (P)	5
43	Kailasagiri (P)	138	86	Moongapattu (P)	100

ALPHABETICAL LIST OF VILLAGES

3. GUDIYATHAM TALUK (Concld.)

Sl. No.	Name of the Villages	Location Code Number	Sl. No.	Name of the Villages	Location Code Number
1	2	3	1	2	3
87	Morasapalli (P)	49	127	Senji (P)	17
88	Mordana (V)	3	128	Sennankuppam (P)	61
89	Mudinambut (P)	90	129	Senur (P)	71
90	Mukkundram (P)	53	130	Serkadu (P)	24
91	Murukkambattu (P)	37	131	Seruvanki (P)	121
92	Nagal (P)	40	132	Sethuvandai (P)	57
93	Nariyambattu (P)	139	133	Sevur (P)	75
94	Nellorepet (V)	102	134	Sholamur (P)	87
95	Netteri (P)	95	135	Singalpadi (V)	129
96	Olakasi (V)	94	136	Thalayarambut (V)	83
97	Pakkam (P)	54	137	Thalayatham (V)	123
98	Palayakrishnapuram (P)	62	138	Thandalamkrishnapuram (V)	81
99	Pallalakuppam (P)	114	139	Thattaparai (P)	51
100	Panamadangi (P)	16	140	Thattimanapalli (P)	6
101	Paradarami (P)	13	141	Thennambattu (V)	157
102	Parasanapalli (P)	153	142	Thirumani (P)	86
103	Paravakkal (P)	104	143	Thondanthulasi (P)	18
104	Pasumathur (P)	60	144	Thottithuraimottur	48
105	Pattu (P)	125	145	Thummalabavi (V)	44
106	Periavarigam (P)	149	146	Thuthipet (P)	155
107	Pernambut (P) (Urban)	46	147	Tiruvalam (P)	28
108	Pernambut (N.P)	47	148	Udayendram (P) (Urban)	161
109	Perumbadi (P)	101	149	Ulli (V)	130
110	Pichanur (P)	55	150	Unnamalaisamudram (V)	84
111	Pogalur (V)	105	151	Vadacheri (P)	162
112	Puthur (V)	25	152	Vadakarai (P)	165
113	Puttavaripalli (P)	14	153	Vaduganthangal (P)	67
114	Rajakkal (P)	134	154	Valathur (P)	131
115	Rajakuppam (V)	119	155	Vandranthangal (P)	19
116	Ramalai (P)	41	156	Vanjur (P)	82
117	Rengasamudram (P)	12	157	Varadareddipalli (P)	9
118	Sarakkal (V)	112	158	Veerankuppam (V)	166
119	Sathambakkam (P)	140	159	Veerichettipalli (P)	10
120	Sedukkarai (V)	97	160	Velambut (P)	88
121	Seevur (P)	99	161	Venkatasamudram (P)	150
122	Sembayanellore (P)	29	162	Veppanganeri (P)	64
123	Sembedu (P)	117	163	Veppur (P)	96
124	Sempalli (P)	43	164	Viludonpalayam (P)	8
125	Sendathur (P)	132	165	Vilundakkal (P)	85
126	Sengundram (P)	42	166	Virudambur (P)	80

GUDIYATHAM TALUK

GUDIYATHAM PANCHAYAT UNION

Sl.No.	Location Code Number	Name of Panchayat		Date of formation	Location Code/ Units of 1961 Census constituting the Panchayat formed after 31st March, 1960	Persons	Males	Females
1	2	3		4	5	6	7	8
		City Panchayat		Nil				
		Village Panchayats						
1	128	Anaganellore	P	...		1,713	898	815
2	50	Agraharam	P	...	Agraharam Rangasamudram	3,282	1,665	1,617
3	118	Bojanapuram	P	...		1,333	680	653
4	120	Chettikuppam	P	...		2,094	1,065	1,029
5	52	Chinnalapalli	P	1-6-60	52 Chinnalapalli(V)	1,124	571	553
6	146	Chinnathottalam	V	1-7-60	146 Chinnathottalam	717	361	356
7	4	Danakondapalli	P	1-7-60	4 Dhanakondapalli	1,611	818	793
8	11	Dakshinapathapalayam	P	...	Dakshnapada-palayam	1,454	734	720
					12 Rangasamudram	474	236	238
9	103	Erthangal	P	...		3,344	1,705	1,639
10	127	Goodanagaram	P	...		2,946	1,472	1,474
11	145	Kilpatti	P	...		1,868	925	943
12	7	Kallapadi	P	...		3,761	1,963	1,798
13	56	Kondasamudram	V	1-8-60	56 Kondasamudram	1,104	589	515
					55 Pichanur	426	227	199
					97 Settukarai	388	198	190
14	126	Kothakuppam	V	1-6-60	126 Kothakuppam	758	363	395
15	147	Kulidigai	V	1-6-60	147 Kulidigai	1,028	519	509
16	124	Melalathur	P	...		1,987	976	1,011
17	122	Melmuttukur	P	...		1,666	868	798
18	5	Modikuppam	P	1-1-60	5 Modikuppam	3,381	1,674	1,707
19	100	Moongapattu	P	...	Moongapattu Kattukuppam	1,881	973	908
20	53	Mukkundrum	P	1-2-60	53 Mukkundram	1,455	713	742
21	102	Nellorepet	V	1-8-60	102 Nellorepet	1,339	673	666
22	94	Olakasi	V	1-8-60	94 Olakasi	752	361	391
					93 Chithathur	522	244	278
23	54	Pakkam	P	...		933	458	475
24	125	Pattu	P	...		1,019	506	513
25	101	Perumbadi	P	...		1,197	606	591
26	13	Paradarami	P	...		3,549	1,795	1,754
27	14	Puttavaripalli	P	...		1,840	941	899
28	119	Rajakuppam	V	1-7-60	119 Rajakuppam	1,088	545	543
29	41	Ramalai	P	...		4,379	2,142	2,237
30	99	Seerur	P	...		2,680	1,383	1,297
31	43	Sempalli	P	...	Sempalli } Jettapalli }	3,479	1,772	1,707

GUDIYATHAM PANCHAYAT UNION (Concld.)

Sl. No.	Location Code Number	Name of Panchayat		Date of formation	Location Code/ Units of 1961 Census constituting the Panchayat formed after 31st March, 1960	Persons	Males	Females
1	2	3		4	5	6	7	8
32	117	Sembedu	P	...	Sembedu	2.511	1,289	1,222
33	42	Sengundram	P	...	Pankarankuppam Karuneega-samudram	3,449	1,772	1,677
34	121	Seruvanki	V	1—8—60	121 Seruvanki	889	455	434
35	129	Singalpadi	V	1—7-60	129 Singalpadi excluding S. Nos. 37 and 39/1	999	487	512
36	51	Thattaparai	P	...		2,487	1,296	1,191
37	6	Thattimanapalli	P	...		1,249	637	612
38	123	Thalayatham	V	1-8—60	123 Thalayatham	533	243	290
39	130	Ulli	V	1—8-60	130 Ulli	1,879	956	923
40	131	Valathur	P	...		3,677	1,798	1,879
41	9	Varadareddipalli	P	...	Varadareddipalli Vidyasankara-puram	1,480	757	723
42	8	Viludanpalayam	P	...		1,396	708	688
43	10	Veerachettipalli	P	...		3,224	1 636	1,588
					Total	**86,345**	**43,653**	**42,692**

PERNAMBUT PANCHAYAT UNION

		City Panchayat						
1	46	Pernambut	P	...	46 Pernambut (P)	19,515	9,752	9,763
		Village Panchayats						
1	142	Alinjikuppam	P	...		1,384	707	677
2	1	Aravatla	V	1—7—60	Aravatla (V)	1,111	575	536
3	151	Arangaladurgam	P	...		2.316	1,200	1,116
4	113	Balur	P	...		2,990	1,505	1,484
5	163	Bapanapalli	P	...		635	332	303
6	109	Bathalapalli	P	...		1,613	820	793
7	148	Chinnavarigam	P	...		1,483	731	752
8	159	Chinnapallikuppam (Merged with Echampatti (P) L.C.No. 159) (Echampatti)	P	...		1,816	926	890
9	108	Chinnadamal Cheruvu	P	...		1,412	717	695
10	45	Erukkambattu	P	...	Erukkambattu	1,355	685	670
					44 Thummalabavi(V)	28	15	13
11	106	Eriguthi	P	...		2,703	1,402	1,301
12	2	Gundalapalli	P	...		2,556	1,328	1,228
13	160	Gollakuppam	P	...		1,249	618	631
14	152	Kadavalam	P	...		1,027	526	501
15	115	Karkur	P	...	Karkur	579	306	273
16	154	Karumbur	P	...		1,088	546	542
					116 Kothamari--kuppam	177	80	97

PERNAMBUT PANCHAYAT UNION—(Concld.)

Sl.No.	Location Code Number	Name of Panchayat		Date of formation	Location Code/ Units of 1961 Census constituting the Panchayat formed after 31st March, 1960	Persons	Males	Females
1	2	3		4	5	6	7	8
17	138	Kailasagiri	P	...		3,668	1,816	1,852
18	141	Kommeswaram	V	1—7—60	Kommeswaram (V)	790	404	386
19	156	Kumaramangalam	P	...		1,660	839	821
20	107	Thothapalli	V	...		1,148	576	572
21	144	Melpatti	P	1—2—60	Melpatti (V) Except S.Nos. 147/1, 149/2 & 147/3	2,744	1,438	1,306
22	110	Masigam	V	1—7—60	110 Masigam	2,045	1,018	1,027
					111 Kempasamudram	89	45	44
					112 Charakkal	599	308	291
23	135	Machampattu	P	...		1,579	773	806
24	158	Malayambattu	P	...		1,127	570	557
25	143	Melvailhinankuppam	P	...		2,329	1,142	1,187
26	164	Melsanankuppam	P	...		1,401	671	730
27	137	Mittalam	P	...	137 Mittalam	2,484	1,264	1,220
					136 Bairapalli	175	85	90
28	3	Mordana	V	1—7—60	3 Mordana	926	483	443
29	49	Morsapalli	P	...		1,849	944	905
30	104	Paravakkal	P	...		1,135	564	571
31	114	Pallalakuppam	P	...		1,550	783	767
32	149	Periavarigam	P	...		1,107	563	544
33	105	Pogalur	V	1—6—60	105 Pogalur	1,304	665	639
34	134	Rajakkal	P	...		3,444	1,747	1,697
35	H/O. Pernambut N.P L.C.No. 47	Sathukudi		1—8—60	Sathukudi S. Nos. 466, 581, 582, 584 to 785, 786, 798, 801, 805-812, 817-820 of Pernambut (V)	1,317	720	597
36	140	Sathambakkam	P	...		2,285	1,131	1,154
37	132	Sendathur	P	...		2,000	974	1,026
38	133	Chokkarishikuppam	P	...		1,534	760	774
39	48	Thottithuraimottur	P	...		2,947	1,509	1,438
40	155	Thuthipet	P	...		5,681	2,850	2,831
41	161	Udayendram	P	...		5,882	2,931	2,951
42	162	Vadacheri	P	...		1,594	791	803
43	165	Vadakarai	P	...		822	414	408
44	150	Venkatasamudram	P	...		3,552	1,805	1,747
45	166	Veerankuppam	V	1—7—60	166 Veerankuppam	1,096	532	564
46	157	Thennambattu	V	30—9—60	157 Thennambattu	464	226	238
47	153	Parasanapalli	P	30—9—60	153 Parasanapalli	553	283	270
48	139	Nariyambattu			Nariyambattu	1,676	792	884
					Total	**109,593**	**55,188**	**54,405**

KATPADI PANCHAYAT UNION

Sl. No.	Location Code Number	Name of Panchayat		Date of formation	Location Code/ Units of 1961 Census constituting the Panchayat formed after 31st March, 1960	Persons	Males	Females
1	2	3		4	5	6	7	8
		City Panchayats:						
1	21	Darapadaved	P	...	Darapadavedu	9,018	4,672	4,346
2	22	Katpadi	P	...	Darapadavedu Non-Panchayat	7,133	3,675	3,458
		Village Panchayats						
1	77	Ammundi	P	1—7—60	77 Ammundi (V) excluding S. No. 591	3,253	1,636	1,617
2	78	Arumbaruthi	P	1—7—60	78 Arumbaruthi(V) excluding S. No. 227	968	495	473
3	74	Brahmapuram	P	...	...	3,009	1,485	1,524
4	72	Jaffrapet	P	...	...	2,145	1,121	1,024
5	73	Kalijiur	P	...	...	4,880	2,504	2,376
6	23	Kandiapedu	P	...	Kandiapedu Oddanthangal(V)	1,796	879	917
7	79	Kangeyanallur	P	...	...	3,907	1,986	1,921
8	30	Katigeri	P	...	...	2,579	1,376	1,203
9	76	Karnambut	P	...	...	1,557	750	807
10	31	Karasamangalam	V	1—6—60	31 Karasa-mangalam	1,660	814	846
11	27	Kugainellore	P	...	...	1,907	973	934
12	20	Darapadavedu	V	1—9—60	Mettukulam & Kanchalur H/o. Darapada-vedu (R. V.) (L. C. No. 20) comprising S. Nos. 1 to 237 (Clubbed with Darapadavedu city Panchayat)	706	357	349
13	25	Puthur	V	1—7—60	25 Puthur (V)	1,082	562	520
14	29	Sembayanellore	P	...	...	957	449	508
15	71	Senur	P	...	...	3,219	1,698	1,521
16	24	Serkadu	P	...	...	1,783	884	899
17	75	Sevur	P	...	...	1,596	804	792
18	81	Thandalam Krishnapuram	V	1—7—60	Thandalam-Krishnapuram (V) excluding S.Nos. 156 B to 158.	848	414	434
					83 Thalayarambattu	159	76	83
					84 Unnamalai-samudram (V)	346	180	166
19	28	Tiruvalam	P	...	Thiruvalam-Kembarajapuram	3,828	1,913	1,915
20	19	Vandranthangal	P	...	...	3,177	1,539	1,638
21	82	Vanjur	P	1—8—60	Vanjur(V) S.No. 471 of Senur	1,302	662	639
22	80	Virudampet	P	...	...	1.753	848	905
23	26	Eranthangal	P	...	...	1,088	544	544
					Total	**65,656**	**33,297**	**32,359**

KILVAITHINAMKUPPAM PANCHAYAT UNION

Sl.No.	Location Code Number	Name of Panchayat		Date of formation	Location Code/ Units of 1961 Census constituting the Panchayat formed after 31st March, 1960	Persons	Males	Females
1	2	3		4	5	6	7	8
		City Panchayat	Nil					
		Village Panchayats						
1	58	Ammanankuppam	P		...	1,046	525	521
2	65	Alanganeri	P		...	1,145	604	541
3	32	Arumbakkam	P		...	2,030	1,056	974
4	69	Annangudi	P		...	1,059	517	542
5	66	Angarankuppam	P		...	1,317	664	653
6	68	Bomminaickenpalayam	P		...	1,587	830	757
7	39	Devarishikuppam	P		...	2,339	1,144	1,195
8	92	Kavanur	P		...	2,343	1,172	1,171
9	34	Kilmuttukur	P		...	2,353	1,215	1,138
10	91	Kavasambattu	P		...	2,365	1,152	1,213
11	36	Kankuppam	P		...	2,584	1,318	1,266
12	59	Kilalathur	P		...	1,845	891	954
13	63	K. V. Kuppam	P		...	2,522	1,295	1,227
14	33	Kalambattu	P		...	1,917	972	945
15	89	Kothamangalam	P		...	1,302	649	653
16	70	Latheri	P		...	3,835	1,928	1,907
17	38	Machanur	P		...	1,029	515	514
18	37	Murukkambattu	P		...	1,799	892	907
19	15	Malayambattu	V		...	1,218	622	596
20	35	Melmoil	P		...	3,294	1,692	1,602
21	90	Mudinumbut	P		...	1,549	783	766
22	95	Netteri	P		...	628	314	314
23	40	Nagal	P		...	1,408	718	690
24	62	Palaya Krishnapuram	P		...	2,446	1,250	1,196
25	60	Pasumathur	P		...	4,571	2,190	2,381
26	16	Panamadangi	P		...	2,528	1,260	1,268
27	57	Sethuvandai	P		...	2,481	1,243	1,238
28	17	Senji	P		...	3,214	1,642	1,572
29	61	Sennankuppam	P		...	1,827	948	879
30	87	Sholamur	P		...	2,091	1,057	1,034
31	86	Thirumani	P		...	1,998	986	1,012
32	18	Thondanthulasi	P		...	1,370	698	672
33	96	Veppur	P		...	2,115	1,033	1,082
34	88	Velambut	P		...	978	515	463
35	85	Vilundakkal	P		...	767	395	372
36	64	Veppanganeri	P		...	1,485	757	728
37	67	Vaduganthangal	P		...	2,865	1,444	1,421
					Total	**73,250**	**36,886**	**36,364**

VILLAGE

Taluk:

DIRECTORY

Gudiyatham

Location Code Number	Name of the Villages		Area in Sq. Miles	Occupied Residential Houses: No. of Houses	Occupied Residential Houses: No. of Households	Total No. of Persons Enumerated: P	Total No. of Persons Enumerated: M	Total No. of Persons Enumerated: F	Scheduled Castes: M	Scheduled Castes: F	Scheduled Tribes: M	Scheduled Tribes: F	Literate and Educated Persons: M	Literate and Educated Persons: F	Total Workers (A-I to A-IX): M	Total Workers (A-I to A-IX): F	Workers A-I: M	Workers A-I: F	Workers A-II: M	Workers A-II: F
1	2		3	4	5	6	7	8	9	10	11	12	13	14	15	16	17	18	19	20
1	Aravatla (V)	... P.L.R.Pw.Tk.	3.58	215	216	1,111	575	536	159	143	2	...	46	6	408	358	278	250	59	64
2	Gundalapalli (P)	... P.L.R.Pw.Tk.	1.94	450	453	2,556	1,328	1,228	457	425	18	18	273	50	826	647	439	306	67	78
3	Mordana (V)	... P.L.R.Pw.E.	1.88	180	180	926	483	443	198	174	...	...	74	9	281	15	266	7	7	1
4	Danakondapalli (P)	... P.M.R.Pw.Tk.E.	3.38	286	302	1,611	818	793	325	322	19	15	201	40	508	399	299	192	157	186
5	Modicuppam (P)	... P.M.R.Pw.Tk.E.	2.90	559	638	3,381	1,674	1,707	690	739	...	...	483	126	1,008	652	509	355	44	40
6	Thattimanapalli (P)	... P.R.Pw.	1.29	242	242	1,249	637	612	84	77	...	...	198	31	406	121	158	20	71	1
7	Kallapadi (P)	... M.L.R.Pw.Tk.E.	4.46	656	688	3,761	1,963	1,798	315	305	8	5	607	103	1,253	309	627	52	130	12
8	Viludonpalayam (P)	... P.Pw.	1.62	228	242	1,396	708	688	225	219	...	...	219	48	460	181	323	111	38	24
9	Varadareddipalli (P)	... P.Pw.	2.05	250	250	1,480	757	723	331	312	...	...	83	11	489	199	270	113	42	8
10	Veerichettipalli (P)	... P.Pw.	3.15	577	614	3,224	1,636	1,588	349	336	...	...	579	143	1,024	271	626	81	32	7
11	Dakshinapathapalayam (P)	... P.Pw.	3.70	236	241	1,454	734	720	82	80	...	...	163	31	505	199	427	119	22	2
12	Rengasamudram (P)	... P.Pw.	1.63	80	82	474	236	238	13	10	...	...	83	29	142	64	93	22	...	...
13	Paradarami (P)	... P.H.Pw.	3.36	598	630	3,549	1,795	1,754	335	303	...	...	589	225	1,077	349	598	250	46	11
14	Puttavaripalli (P)	... P.Pw.	1.67	302	343	1,840	941	899	178	170	10	6	201	49	593	164	482	109	21	27
15	Maliyapattu (P)	... Pw.	1.65	196	220	1,218	622	596	96	103	...	...	229	39	396	234	274	144	2	2
16	Panamadangi (P)	... P.R.Pw.	1.60	481	487	2,528	1,260	1,268	213	236	2	1	319	54	803	422	496	165	46	1
17	Senji (P)	... P.L.R.Pw.E.	3.57	570	624	3,214	1,642	1,572	328	326	7	6	509	119	1,012	334	700	118	49	24
18	Thondanthulasi (P)	... P.M.L.R.Pw.	1.30	215	244	1,370	698	672	142	127	35	29	274	91	416	324	307	255	36	9
19	Vandranthangal (P)	... P.M.R.Tk.E.	3.38	587	592	3,177	1,539	1,638	68	80	4	3	484	175	959	561	577	310	125	80
20	Darapadavedu (V) (N.P)	... P.M.R.Tk.E.	0.45	152	152	706	357	349	130	140	...	...	132	51	203	80	101	6	20	34
22	Katpadi (P)	... P.R.Tk.E.Pt.	5.28	1,287	1,294	7,133	3,675	3,458	706	785	...	...	1,436	494	1,884	462	620	79	270	131
23	Kandiapedu (P)	... P.M.L.R.Tk.	3.78	350	374	1,796	879	917	1	...	...	...	423	203	525	434	382	317	77	104
24	Serkadu (P)	... P.R.Tk.	3.20	330	330	1,783	884	899	24	23	...	...	322	94	527	327	393	266	14	38
25	Puthur (V)	... Tk.	1.57	129	199	1,082	562	520	23	22	...	...	71	13	337	310	315	292	14	17
26	Eranthangal (P)	... P.R.Tk.	1.85	140	199	1,088	544	544	91	86	...	...	151	48	297	277	220	205	3	...
27	Kugainellore (P)	... P.R.Tk.	3.00	296	387	1,907	973	934	242	271	4	2	355	106	611	500	514	430	49	61
28	Thiruvalam (P)	... P.M.H.R.Tel.Tk.	2.67	650	782	3,828	1,913	1,915	233	276	...	...	763	212	1,097	544	388	190	79	130
29	Sembayanellore (P)	... P.Tk.	1.67	187	187	957	449	508	132	158	13	12	174	59	235	90	176	52	12	11
30	Karigeri (P)	... P.R.Tk.	3.60	342	488	2,579	1,376	1,203	117	101	8	12	451	109	666	185	434	96	57	52
31	Karasamangalam (V)	... P.Tk.E.	2.42	314	319	1,660	814	846	222	227	...	1	227	57	501	327	334	224	10	6
32	Arumbakkam (P)	... P.R.Pw.E.	1.87	343	378	2,030	1,056	974	174	161	7	7	449	88	644	307	348	134	48	16
33	Kalambattu (P)	... P.R.Pw.	2.16	323	347	1,917	972	945	257	282	2	2	227	44	576	415	513	389	17	18
34	Kilmuttukur (P)	... M.L.R.Pw.E.	2.08	462	462	2,353	1,215	1,138	208	193	...	...	335	53	785	496	544	296	28	5
35	Melmoil (P)	... M.L.R.Pw.	2.93	537	615	3,294	1,692	1,602	162	157	...	...	549	87	1,017	727	781	557	26	55
36	Kankuppam (P)	... P.R.Pw.E.	2.86	471	524	2,584	1,318	1,266	219	255	...	...	353	98	736	669	646	496	...	1
37	Murukkambattu (P)	... P.R.Pw.E.	1.03	343	361	1,799	892	907	131	156	...	...	325	59	537	341	370	203	35	45
38	Machanur (P)	... P.M.D.R.Pw.E.	0.83	194	194	1,029	515	514	7	5	...	...	116	19	286	159	206	115	4	7
39	Devarishikuppam (P)	... P.R.Pw.E.	1.66	404	434	2,339	1,144	1,195	242	313	...	...	319	80	683	442	557	275	25	18
40	Nagal (P)	... P.R.Pw.E.	1.77	233	260	1,408	718	690	175	173	...	...	180	25	359	168	181	18	1	...

VILLAGE DIRECTORY

Taluk : Gudiyatham—(Contd.)

Location Code Number	Name of the Villages	Workers A-III M	Workers A-III F	Workers A-IV M	Workers A-IV F	Workers A-V M	Workers A-V F	Workers A-VI M	Workers A-VI F	Workers A-VII M	Workers A-VII F	Workers A-VIII M	Workers A-VIII F	Workers A-IX M	Workers A-IX F	Non-workers B-X M	Non-workers B-X F	Name of the Panchayats in which it is now included with the date of inclusion with other components, if any
1	2	21	22	23	24	25	26	27	28	29	30	31	32	33	34	35	36	37
1	Aravatla (V) ...	1	...	1	...	...	...	...	...	4	1	...	...	65	43	167	178	Aravatla (P) 1—7—60
2	Gundalapalli (P) ...	66	...	31	16	2	...	5	5	21	8	9	...	186	234	502	581	
3	Mordana (V) ...	1	...	...	...	...	...	...	...	...	...	...	...	7	7	202	428	Mordana (P) 1—7—60
4	Danakondapalli (P) ...	3	...	24	11	1	2	...	...	3	1	1	...	20	7	310	394	
5	Modicuppam (P) ...	7	...	125	11	9	...	4	...	6	2	7	...	297	244	666	1,055	
6	Thattimanapalli (P) ...	2	...	2	...	4	...	...	...	2	...	...	...	167	100	231	491	
7	Kallapadi (P) ...	62	2	62	...	11	...	3	...	13	5	1	...	344	238	710	1,489	
8	Viludonpalayam (P) ...	...	...	37	4	...	...	...	...	3	4	...	...	59	38	248	507	
9	Varadareddipalli (P) ...	...	...	12	2	...	...	...	...	3	...	...	...	162	76	263	524	
10	Veerichettipalli (P) ...	...	...	121	4	3	...	1	...	15	11	2	...	224	168	612	1,317	
11	Dakshinapathapalayam (P) ...	...	...	4	...	...	...	...	...	1	2	1	...	50	76	229	521	Dakshinapathapalayam (P) including L.C.No. 12
12	Rangasamudram (P) ...	...	...	7	...	...	...	...	...	...	...	...	...	42	42	94	174	Rengasamudram (P) merged with L. C. No. 11
13	Paradarami (P) ...	...	...	92	17	3	...	...	...	81	6	6	...	251	65	718	1,405	
14	Puttavaripalli (P) ...	...	...	37	6	3	...	...	...	7	2	...	...	43	20	348	735	
15	Maliyapattu (P) ...	22	2	12	...	...	...	1	...	15	12	1	...	69	74	226	362	
16	Panamadangi (P) ...	75	11	32	2	2	...	1	...	9	3	4	...	138	240	457	846	
17	Senji (P) ...	25	2	34	28	16	...	4	...	22	3	1	...	161	159	630	1,238	
18	Thondanthulasi (P) ...	7	...	7	2	1	...	...	...	3	1	4	...	51	57	282	348	
19	Vandranthangal (P) ...	16	...	18	11	46	...	5	...	8	6	21	...	143	154	580	1,077	
20	Darapadavedu (V) (N.P) ...	5	2	...	...	10	...	4	...	4	1	4	...	55	37	154	269	
22	Katpadi (P) ...	51	...	41	5	226	36	57	3	19	5	110	...	490	203	1,791	2,996	
23	Kandiapedu (P) ...	6	1	12	3	6	1	4	...	1	1	4	...	33	7	354	483	
24	Serkadu (P) ...	12	5	32	2	5	...	...	...	7	1	3	...	61	15	357	572	
25	Puthur (V) ...	...	...	3	1	...	...	...	...	...	...	...	...	5	...	225	210	
26	Eranthangal (P) ...	...	...	19	...	7	...	1	...	...	...	...	...	47	72	247	267	Puthur (P) 1—7—60
27	Kugainellore (P) ...	6	1	3	1	4	...	8	...	6	2	1	...	20	5	362	434	
28	Tiruvalam (P) ...	12	3	270	177	68	11	19	1	112	13	23	...	126	19	816	1,371	
29	Sembayanellore (P) ...	2	...	1	2	12	2	7	...	1	...	1	...	23	23	214	418	
30	Karigeri (P) ...	16	5	38	2	12	3	12	3	16	3	6	...	75	21	710	1,018	
31	Karasamangalam (V) ...	...	...	47	3	13	1	1	...	2	1	2	...	92	92	313	519	
32	Arumbakkan (P) ...	61	5	25	12	17	10	5	...	18	7	5	...	117	123	412	667	Karasamangalam (P) 1—6—60
33	Kalambattu (P) ...	8	...	14	6	1	...	...	...	16	...	2	...	5	2	396	530	
34	Kilmuttukur (P) ...	11	...	12	2	11	1	...	...	23	9	1	...	155	183	430	642	
35	Melmoil (P) ...	17	4	70	19	...	...	5	...	30	7	7	...	81	85	675	875	
36	Kankuppam (P) ...	...	...	12	...	1	...	...	...	1	1	1	...	75	171	582	597	
37	Murukkambattu (P) ...	2	...	18	4	14	...	1	...	10	4	...	...	87	85	355	566	
38	Machanur (P) ...	...	...	20	1	10	1	2	...	8	...	...	...	36	35	229	355	
39	Devarishikuppam (P) ...	10	2	6	1	5	4	...	...	11	1	...	...	69	141	461	763	
40	Nagal (P) ...	1	...	5	...	7	...	...	...	23	18	1	...	140	132	359	522	

VILLAGE

Taluk :

DIRECTORY

Gudiyatham—(Contd.)

Location Code Number	Name of the Villages		Area in Sq. Miles	Occupied Residential Houses: No. of Houses	Occupied Residential Houses: No. of Households	Total No. of Persons Enumerated: P	Total No. of Persons Enumerated: M	Total No. of Persons Enumerated: F	Scheduled Castes: M	Scheduled Castes: F	Scheduled Tribes: M	Scheduled Tribes: F	Literate and Educated Persons: M	Literate and Educated Persons: F	Total Workers (A-I to A-IX): M	Total Workers (A-I to A-IX): F	Workers A-I: M	Workers A-I: F	Workers A-II: M	Workers A-II: F
1	2		3	4	5	6	7	8	9	10	11	12	13	14	15	16	17	18	19	20
41	Ramalai (P)	... P.M.L.R.Pw.Tk.E.	2.62	847	857	4,379	2,142	2,237	860	980	19	15	850	245	1,215	653	593	145	99	7
42	Sengundram (P)	... P.M.L.R.Pw.E.	2.75	605	691	3,449	1,772	1,677	268	216	...	...	477	58	1,148	568	597	176	6	...
43	Sempalli (P)	... P.M.L.R.Pw.Tk.E.	5.29	629	633	3,479	1,772	1,707	568	544	16	21	458	138	1,119	659	616	179	70	1
44	Thummalabavi (V)	... R.	2.46	4	4	28	15	13	4	3	...	...	5	...	9	...	6	...	...	...
45	Erukkambattu (P)	... P.L.R.Pw.Tk.		244	252	1,355	685	670	344	341	...	...	165	38	433	159	167	19	26	...
47	Pernambut (N.P)	... P.H.L.R.Pw.E.	2.64	198	203	1,317	720	597	20	17	...	...	282	72	418	41	64	...	1	3
48	Thottithuraimottur (P)	... P.L.R.Pw.Tk.	2.94	530	531	2,947	1,509	1,438	658	601	14	17	332	115	863	379	299	46	341	272
49	Morasapalli (P)	... P.L.R.Pw.Tk.E.	2.17	322	347	1,849	944	905	165	162	23	20	194	47	557	249	338	146	63	82
50	Agraharam (P)	... P.M.R.Pw.Tk.E.	2.52	585	603	3,282	1,665	1,617	352	378	...	...	438	105	1,038	552	664	303	96	146
51	Thattaparai (P)	... P.R.Pw.E.	2.76	477	480	2,487	1,296	1,191	122	90	...	...	254	25	786	159	545	26	5	6
52	Chinnalapalli (V)	... P.Pw.E.	0.62	230	231	1,124	571	553	9	12	...	...	201	39	346	192	185	98	8	2
53	Mukkundram (P)	... P.L.R.Pw.E.	0.90	276	286	1,455	713	742	235	264	...	...	213	60	431	142	225	19	27	...
54	Pakkam (P)	... P.R.Pw.E.	1.50	171	172	933	458	475	225	250	1	1	174	77	260	199	108	52	2	...
55	Pichanur (P)	... P.L.Pw.E.	2.01	74	75	426	227	199	21	17	3	4	62	9	141	34	83	17	7	...
56	Kondasamudram (V)	... P.L.Pw.E.	0.94	186	212	1,104	589	515	58	47	...	...	270	43	325	44	114	11	84	11
57	Sethuvandai (P)	... P.L.Pw.E.	2.04	439	491	2,481	1,243	1,238	280	287	7	10	556	161	755	222	261	10	42	3
58	Ammanankuppam (P)	... P.L.Pw.E.	1.10	184	184	1,046	525	521	197	207	...	...	187	83	300	126	65	24	24	5
59	Kilalathur (P)	... P.L.Mcw.R.Pw.Ea.E.Cs.	1.93	318	318	1,845	891	954	91	112	13	8	467	179	460	110	206	20	94	63
60	Pasunathur (P)	... P.M.L.D.Pw.E.	5.01	810	994	4,571	2,190	2,381	455	587	21	20	1,053	344	1,277	626	686	154	25	3
61	Sennankuppam (P)	... P.R.Pw.	1.73	344	355	1,827	943	879	300	284	4	4	441	114	532	401	321	207	10	22
62	Palayakrishnapuram (P)	... P.L.Pw.E.	1.09	406	510	2,446	1,250	1,196	117	98	5	3	564	186	697	281	336	139	11	3
63	K. V. Kuppam (P)	... P.M.H.L.D.Mp.R.Pt.Pw.E.	1.14	446	482	2,522	1,295	1,227	290	297	2	1	657	287	669	197	220	29	14	1
64	Veppanganeri (P)	... P.L.Pw.E.	0.93	220	295	1,485	757	728	178	197	8	9	361	129	429	291	171	67	3	10
65	Alanganeri (P)	... Pw.	1.17	181	212	1,145	604	541	162	180	...	...	252	49	343	280	251	199	12	13
66	Angarankuppam (P)	... P.L.R.Pw.E.	1.67	235	238	1,317	664	653	242	233	...	...	229	62	354	286	204	110	24	...
67	Vaduganthangal (P)	... P.M.L.Mp.Rly.R.Pw.E.	3.05	500	507	2,865	1,444	1,421	272	298	...	...	456	143	788	585	430	306	13	4
68	Bomminaikanpalayam (P)	... P.R.Pw.	1.82	298	298	1,587	830	757	105	103	1	...	152	7	498	164	358	8	10	...
69	Annangudi (P)	... P.R.Pw.	1.06	191	196	1,059	517	542	265	258	...	...	156	19	284	168	154	47	96	121
70	Latheri (P)	... L.Rly.R.Pt.Pw.E.	2.65	707	728	3,835	1,928	1,907	336	348	18	15	683	156	1,106	598	657	312	37	25
71	Senur (P)	... P.R.Tk.	3.08	536	546	3,219	1,698	1,521	494	446	...	...	367	45	989	549	472	223	12	11
72	Jaffrapet (P)	... P.M.Rly.Tk.E.	1.19	359	420	2,145	1,121	1,024	158	146	...	...	329	58	680	212	320	91	76	38
73	Kalinjur (P)	... P.M.H.L.Rly.R.Tk.E.	1.84	862	895	4,880	2,504	2,376	291	306	...	...	1,235	584	1,248	288	198	31	54	64
74	Brahmapuram (P)	... P.Tk.E.	3.51	532	579	3,009	1,485	1,524	473	485	...	...	406	120	879	223	368	120	45	19
75	Sevur (P)	... M.R.	2.39	268	339	1,596	804	792	...	...	...	...	259	50	465	299	297	205	46	61
76	Karnambut (P)	... P.Tk.	2.27	158	283	1,557	750	807	165	181	...	...	185	41	385	355	308	222	12	59
77	Ammundi (P)	... P.Tel.Tk.	3.06	428	675	3,253	1,636	1,617	143	143	...	...	488	78	989	693	670	304	60	226
78	Arumbaruthi (V)	... P.Tk.	1.01	138	164	968	495	473	77	64	...	...	154	16	281	188	204	145	19	25
79	Kangeyanallur (P)	... P.M.H.C.L.R.Tel.Riv.E.	2.25	554	730	3,907	1,986	1,921	191	234	...	...	1,007	397	1,010	449	130	13	89	102
80	Virudambur (P)	... P.L.Tel.Riv.E.		273	322	1,753	848	905	353	370	...	...	324	137	487	56	11	2	16	3

Taluk : **Gudiyatham—(Contd.)**

Name of the Villages		Workers												Non-workers		Name of the Panchayats in which it is now included with the date of inclusion with other components, if any
		A III		A-IV		A-V		A-VI		A-VII		A-VIII		A-IX		B-X		
		M	F	M	F	M	F	M	F	M	F	M	F	M	F	M	F	
2		21	22	23	24	25	26	27	28	29	30	31	32	33	34	35	36	37
alai (P)	...	23	2	29	3	42	3	4	...	45	22	7	...	373	471	927	1,584	
ndram (P)	...	36	1	96	3	10	...	6	...	24	9	2	...	371	379	624	1,109	
alli (P)	...	57	9	14	...	4	1	5	...	10	2	3	...	340	467	653	1,048	
malabavi (V)	...	...	...	1	...	...	...	...	...	...	...	...	...	2	...	6	13	Thummalabavi (P) merged with L. C. No. 45
kambattu (P)	...	28	...	58	2	4	...	...	...	10	4	1	...	139	134	252	511	Erukkambattu (P) included L, C. No. 44
mbut (N.P)	...	15	2	27	13	177	5	25	...	42	1	11	...	56	17	302	556	
ithuraimottur (P)	...	36	3	26	3	28	...	19	2	23	6	17	...	74	47	646	1,059	
sapalli (P)	...	15	...	105	13	4	...	2	1	9	2	3	...	18	5	387	656	
aram (P)	...	15	1	63	7	63	4	...	...	18	2	1	...	118	89	627	1,065	
aparai (P)	...	14	1	60	3	10	...	...	...	21	7	1	...	130	116	510	1,032	
alapalli (V)	...	7	1	7	...	32	3	...	...	5	1	3	...	99	87	225	361	Chinnalapalli (P) 1—6—60
undram (P)	...	...	...	4	2	18	1	2	...	39	1	...	...	116	119	282	600	
m (P)	...	6	1	...	...	18	1	1	...	2	1	1	...	122	144	198	276	
nur (P)	...	2	...	3	...	17	...	3	1	...	...	1	...	25	16	86	165	Pichanur (P) 1—8—60 merged with L.C. No. 56
asamudram (V)	...	36	...	17	1	34	14	14	2	1	...	5	...	20	5	264	471	Kondasamudram (P) 1—8 - 60 included in L. C. Nos. 55 & 97
vandai (P)	...	53	6	76	1	65	4	5	2	18	...	5	...	230	196	488	1,016	
anankuppam (P)	...	5	...	29	...	99	13	2	...	8	...	3	...	65	84	225	395	
thur (P)	...	7	...	68	3	13	1	7	...	16	4	3	...	46	19	431	844	
nathur (P)	...	13	...	43	4	39	2	4	...	13	5	10	...	444	458	913	1,755	
nkuppam (P)	...	12	...	5	...	4	...	14	...	8	1	2	...	156	171	416	478	
akrishnapuram (P)	...	11	...	59	9	21	2	10	...	60	6	15	...	174	122	553	915	
. Kuppam (P)	...	2	...	79	11	10	...	5	...	69	...	11	...	259	156	626	1,030	
nganeri (P)	...	5	...	29	15	3	3	14	...	20	1	5	...	179	195	328	437	
aneri (P)	...	3	1	7	...	4	1	...	...	7	2	1	...	58	64	261	261	
ankuppam (P)	...	1	...	6	1	2	...	...	...	5	1	2	...	110	174	310	367	
ganthangal (P)	...	21	6	43	15	41	...	11	...	26	...	16	...	187	254	656	836	
inaikanpalayam (P)	...	18	...	11	1	6	...	5	1	5	1	2	...	83	153	332	593	
gudi (P)	...	...	...	11	...	1	...	3	...	1	...	2	...	16	...	233	374	
ri (P)	...	6	...	36	22	21	2	18	...	39	4	24	...	268	233	822	1,309	
(P)	...	2	...	316	99	15	8	27	...	9	3	7	...	129	205	709	972	
pet (P)	...	11	3	67	1	57	...	1	...	47	12	14	...	87	67	441	812	
jur (P)	...	11	2	91	52	398	8	32	7	74	8	78	...	312	116	1,256	2,088	
napuram (P)	...	48	...	101	2	57	2	2	...	36	3	10	...	212	77	606	1,301	
(P)	...	2	1	11	...	10	2	14	1	1	...	10	...	74	29	339	493	
mbut (P)	...	1	...	11	2	4	1	3	...	8	...	2	...	36	71	365	452	
ndi (P)	...	34	24	50	31	5	...	31	7	13	2	24	...	102	99	647	924	
baruthi (V)	...	...	...	19	10	4	1	3	...	13	1	2	...	17	6	214	285	Arumbaruthi (P) 1—7—60
yanallore (P)	...	19	4	489	309	67	...	22	...	46	...	16	...	132	21	976	1,472	
ambur (P)	...	1	...	144	14	163	3	6	1	67	3	10	...	69	30	361	849	

VILLAGE

Taluk :

DIRECTORY

Gudiyatham—(Contd.)

Location Code Number	Name of the Villages		Area in Sq. Miles	Occupied Residential Houses: No. of Houses	Occupied Residential Houses: No. of Households	Total No. of Persons Enumerated: P	M	F	Scheduled Castes: M	F	Scheduled Tribes: M	F	Literate and Educated Persons: M	F	Total Workers (A-I to A-IX): M	F	Workers A-I: M	F	Workers A II: M	F
1	2		3	4	5	6	7	8	9	10	11	12	13	14	15	16	17	18	19	20
81	Thandalamkrishnapuram(V)	P.Pw.	0.36	130	164	848	414	434	103	103	...	...	153	43	249	90	50	10	1	...
82	Vanjur (P) ...	P.R.Po.Pw.Riv.	0.71	236	236	1,302	663	639	1	...	...	...	207	24	379	15	140	5	6	...
83	Thalayarambut (V) ...		0.34	26	30	159	76	83	6	7	...	...	41	11	42	11	20	1	...	...
84	Unnamalaisamudram (V) ...		0.35	55	73	346	180	166	...	...	...	...	54	9	120	71	31	26	1	...
85	Vilundakkal (P) ...	P.L.R.Pw.E.	0.65	134	154	767	395	372	14	15	...	...	162	23	221	39	121	...	2	...
86	Thirumani (P) ...	P.M.L.R.Pw.E.	2.39	360	387	1,998	986	1,012	285	297	...	...	421	84	627	375	194	65	51	5
87	Sholamur (P) ...	P.L.R.	2.16	346	346	2,091	1,057	1,034	277	295	...	...	319	91	655	489	486	383	85	63
88	Velambut (P) ...	P.L.Pw.E.	1.38	152	152	978	515	463	64	59	5	5	182	26	311	249	271	206	11	14
89	Kothamangalam (P) ...	P.L.Pw.E.	2.72	180	228	1,302	649	653	208	246	...	...	264	54	382	67	236	8	47	18
90	Mudinambut (P) ...	P.L.Rly.Pw.Tk.	1.37	223	238	1,549	783	766	210	212	...	...	246	33	449	256	310	123	104	127
91	Kavasambattu (P) ...	P.L.Pw.E.	2.20	351	422	2,365	1,152	1,213	594	595	...	...	473	216	601	234	309	24	7	2
92	Kavanur (P) ...	P.H.L.Rly.R.Pw.Tk.E.	2.81	414	447	2,343	1,172	1,171	246	289	...	...	521	152	606	392	270	100	16	6
93	Chittathur (V) ...	P.Pw.E.	0.64	100	100	522	244	278	162	199	...	...	78	36	132	124	46	...	11	...
94	Olakasi (V) ...	P.L.Pw.E.	0.02	126	139	752	361	391	138	170	...	...	137	43	197	100	83	...	8	...
95	Netteri (P) ...	P.L.Pw.E.	0.42	129	130	628	314	314	172	176	...	...	117	27	164	99	71	5	1	...
96	Veppur (P) ...	P.L.Pw.E.	2.31	389	428	2,115	1,033	1,082	181	224	...	...	508	191	530	242	145	19	18	1
97	Sedukkarai (V) ...	P.Pw.E.	1.21	65	73	388	198	190	34	30	...	...	24	5	118	48	36	4	12	22
99	Seevur (P) ...	P.R.Pw.E.	1.25	455	527	2,680	1,383	1,297	87	83	...	...	530	119	853	459	174	61	56	155
100	Moongapattu (P) ...	P.Pw.E.	1.01	306	336	1,881	973	908	168	169	...	...	361	48	566	183	216	54	69	72
101	Perumbadi (P) ...	P.R.Pw.E.	0.75	145	197	1,197	606	591	202	192	...	...	234	76	373	58	152	1	6	...
102	Nellorepet (V) ...	P.R.Pw.E.	2.18	252	252	1,339	673	666	139	140	...	...	98	29	419	309	155	120	76	141
103	Erthangal (P) ...	P.M.R.Pw.E.	3.10	474	653	3,344	1,705	1,639	215	226	...	...	447	65	1,045	612	654	387	103	140
104	Paravakkal (P) ...	P.R.Pw.E.	2.53	206	227	1,135	564	571	74	87	6	6	188	94	336	163	168	4	119	152
105	Pogalur (V) ...	P.L.R.Pw.Tk.E.	2.56	229	247	1,304	665	639	148	133	...	...	176	41	469	406	305	273	132	128
106	Eriguthi (P) ...	P.L.R.Pw.E.	1.24	571	571	2,703	1,402	1,301	427	435	...	...	374	119	870	435	252	32	135	87
107	Kothapalli (P) ...	P.L.R.Pw.E.	1.05	214	240	1,148	576	572	280	284	8	6	166	46	328	73	131	3	44	1
108	Chinnadamalcheruvu (P) ...	P.L.R.Pw.E.	1.94	278	282	1,412	717	695	251	249	...	...	171	36	440	162	137	6	56	7
109	Bathalapalli (P) ...	P.L.R.Pw.Tk.E.	2.01	282	282	1,613	820	793	350	336	4	5	127	24	443	232	237	14	30	3
110	Masigam (V) ...	P.L.R.Pw.Tk.E.	0.77	395	395	2,045	1,018	1,027	551	549	9	7	223	38	609	362	190	6	94	107
111	Kempasamudram (V) ...	P.L.R.Pw.E.	0.55	18	18	89	45	44	35	34	...	...	9	1	30	19	10	...	16	19
112	Sarakkal (V) ...	P.R.	0.82	112	112	599	308	291	98	107	27	22	53	10	173	113	103	3	59	102
113	Balur (P) ...	P.L.R.Pw.E.	2.73	522	552	2,990	1,506	1,484	713	669	15	13	501	191	848	436	266	78	269	142
114	Pallalakuppam (V) ...	P.L.R.Pw.E.	1.70	284	314	1,550	783	767	274	280	21	16	212	63	484	336	166	38	26	46
115	Karkur (P) ...	P.L.R.Pw.E.	0.91	96	106	579	306	273	167	145	...	...	74	27	182	88	67	4	68	74
116	Kothamarikuppam (V) ...	P.L.R.Pw.E.	0.96	29	29	177	80	97	63	83	...	...	14	2	45	45	13	2	12	39
117	Sembedu (P) ...	P.H.D.Pw.E.	2.32	451	462	2,511	1,289	1,222	272	247	9	5	528	163	772	519	414	223	271	279
118	Bojanapuram (P) ...	P.Pw.E.	1.35	211	247	1,333	680	653	77	100	...	...	148	32	412	72	201	15	4	3
119	Rajakuppam (V) ...	M.Pw.E.	1.02	200	217	1,088	545	543	185	185	...	...	224	72	334	194	167	28	48	68
120	Chettikuppam (P) ...	P.R.Pw.E.	1.41	314	379	2,094	1,065	1,029	388	405	...	...	365	112	610	313	260	83	14	17

Location Code Number	Name of the Villages	Workers A-III M	Workers A-III F	Workers A-IV M	Workers A-IV F	Workers A-V M	Workers A-V F	Workers A-VI M	Workers A-VI F
1	2	21	22	23	24	25	26	27	28
81	Thandalamkrishnapuram (V) ...	...	...	4	22	144	4	3	...
82	Vanjur (P) ...	...	...	130	2	9	...	1	...
83	Thalayarambut (V) ...	..	1	...	9	15	...	...	...
84	Unnamalaisamudram (V) ...	2	...	1	3	52	1	2	...
85	Vilundakkal (P) ...	15	2	15	1	16	1	2	...
86	Thirumani (P) ...	47	7	104	28	32	11	2	...
87	Sholamur (P) ...	5	...	9	1	2	1	...	...
88	Velambut (P) ...	1	...	...	...	...	...	...	...
89	Kothamangalam (P) ...	1	...	3	...	11	...	1	...
90	Mudinambut (P) ...	3	...	14	2	...	...	...	...
91	Kavasambattu (P) ...	12	2	6	...	5	5	22	...
92	Kavanur (P) ...	8	4	109	77	12	11	1	...
93	Chittathur (P) ...	2	...	1	2	4	2	...	...
94	Olakasi (V) ...	5	1	7	1	12	...	...	...
95	Netteri (P) ...	1	...	13	2	27	...	...	...
96	Veppur (P) ...	9	3	34	9	65	9	30	...
97	Sedukkarai (V) ...	24	6	...	2	25	5	10	...
99	Seevur (P) ...	22	4	233	117	198	21	15	...
100	Moongapattu (P) ...	5	1	52	2	114	3	1	...
101	Perumbadi (P) ...	24	...	14	...	46	...	5	...
102	Nellorepet (V) ...	5	9	27	6	46	2	35	6
103	Erthangal (P) ...	5	4	49	2	117	...	5	...
104	Paravakkal (P) ...	1	...	26	...	1	...	...	3
105	Pogalur (V) ...	11	...	...	...	1	...	...	...
106	Eriguthi (P) ...	36	5	8	...	133	20	3	...
107	Kothapalli (P) ...	9	...	6	1	24	...	...	...
108	Chinnadamalcheruvu (P) ...	18	5	15	1	29	2	...	...
109	Bathalapalli (P) ...	15	1	15	2	5	...	3	...
110	Masigam (V) ...	4	...	14	1	12	1	4	...
111	Kempasamudram (V) ...	...	...	...	...	...	...	...	...
112	Sarakkal (V) ...	3	...	...	...	...	...	...	...
113	Balur (P) ...	20	...	10	...	18	...	1	...
114	Pallalakuppam (P) ...	183	53	16	6	15	5	34	21
115	Karkur (P) ...	17	...	4	2	6	1	5	...
116	Kothamarikuppam (V) ...	13	2	...	...	1	...	3	1
117	Sembedu (P) ...	15	...	6	1	5	...	2	...
118	Bojanapuram (P) ...	40	1	6	1	96	1	...	...
119	Rajakuppam (V) ...	...	...	22	6	3	1	...	...
120	Chettikuppam (P) ...	2	...	...	...	81	6	...	...

DIRECTORY

Gudiyatham—(Contd.)

Workers A-VII M	Workers A-VII F	Workers A-VIII M	Workers A-VIII F	Workers A-IX M	Workers A-IX F	Non-workers B-X M	Non-workers B-X F	Name of the Panchayats in which it is now included with the date of inclusion with other components, if any
29	30	31	32	33	34	35	36	37
1	4	...	...	46	50	165	344	Thandalamkrishnapuram (P) 1—7—60 excluding S. Nos. 156 to 158
8	...	5	...	80	8	284	624	
1	...	1	...	5	...	34	72	Thalayarambut (P) 1-7-60 merged with L.C. No. 81
1	...	3	...	27	41	60	95	Unnamalaisamudram (P) 1—7—60 merged with L. C. No. 81
2	1	2	...	46	34	174	333	
15	15	7	...	175	244	359	637	
7	...	2	...	59	41	402	545	
...	...	...	...	28	29	204	214	
3	...	3	...	77	41	267	586	
2	...	2	...	14	4	334	510	
5	...	8	...	227	201	551	979	
41	12	18	...	131	182	566	779	
1	...	3	...	64	120	112	154	Chittathur (P) 1—8—60 merged with L.C. No. 94
6	1	1	...	75	97	164	291	Olakasi (P) 1—8—60 included L.C. No. 93
4	...	5	...	42	92	150	215	
18	3	68	...	143	198	503	840	
...	1	...	...	11	8	80	142	Sedukkarai (P) 1—8—60 merged with L.C. No. 56
56	13	10	...	89	88	530	838	
41	5	1	...	67	46	407	725	
7	1	4	...	115	56	233	533	
5	1	1	...	69	24	254	357	Nellorepet (P) 1—8—60
23	2	4	...	85	77	660	1,027	
2	...	...	...	19	4	228	408	
6	1	...	...	14	4	196	233	Pogalur (P) 1—6—60
19	17	10	...	274	274	532	866	
6	11	1	...	107	57	248	499	
14	4	6	...	165	137	277	533	
8	...	1	...	129	212	377	561	
21	3	3	...	267	244	409	665	Masigam (P) 1—7- 60 included in L.C. Nos. 111 & 112
2	...	...	...	2	...	15	25	Kempasamudram (P) 1—7—60 merged with L.C. No. 110
1	...	...	...	7	8	135	178	Sarakkal (P) 1-7-60 merged with L.C. No. 110
11	...	2	...	241	216	658	1,048	
9	5	3	...	32	162	299	431	
3	...	2	...	10	7	124	185	Karkur (P) included in L.C. No. 116
1	...	...	...	2	1	35	52	Kothamarikuppam (P) merged with L. C. No. 115
2	2	...	...	57	14	517	703	
12	...	3	...	50	51	268	581	
4	1	1	...	89	90	211	349	Rajakuppam (P) 1—7—60
8	...	...	...	245	207	455	716	

VILLAGE

Taluk :

Location Code Number	Name of the Villages			Area in Sq. Miles	Occupied Residential Houses		Total No. of Persons Enumerated		
					No. of Houses	No. of Households	P	M	F
1	2			3	4	5	6	7	8
121	Seruvanki (P)	...	R.E.	0.71	163	192	889	455	434
122	Melmuttukur (P)	...	P.R.Pw.E.	1.25	306	306	1,666	868	798
123	Thalayatham (V)	...	R.Pw.E.	0.59	99	99	533	243	290
124	Melalathur (P)	...	P.Rly.R.Pw.E.	1.49	322	381	1,987	976	1,011
125	Pattu (P)	...	P.L.Pw.E.	1.08	181	190	1,019	506	513
126	Kothakuppam (V)	...	P.L.Pw.E.	0.54	140	164	758	363	395
127	Goodanagaram (P)	...	P.Pw.E.	2.54	516	529	2,946	1,472	1.474
128	Anaganallore (P)	...	P.Pw.E.	0.91	294	295	1,713	898	815
129	Singalpadi (V)	...	P.Pw.E.	0.74	191	191	999	487	512
130	Ulli (V)	...	P.Rly.Pw.Tk.	3.03	293	344	1,879	956	923
131	Valathur (P)	...	P.H.D.Mp.Pt.Tel.S.Pw.E.	1.58	649	689	3,677	1,798	1,879
132	Sendathur (P)	...	P.L.R.Pw.E.	1.46	385	395	2,000	974	1,026
133	Chokarishikuppam (P)	...	P.L.R.Pw.E.	1.53	308	324	1,534	760	774
134	Rajakkal (P)	...	P.M.L.R.Pw.E.	4.06	616	708	3.444	1,747	1,697
135	Machampattu (P)	...	P.L.R.Pw.E.	1.38	317	337	1,579	773	806
136	Byrapalli (V)	...	P.R.Pw.	1.01	25	27	175	85	90
137	Mittalam (P)	...	P.R.Pw.	3.01	465	505	2,484	1,264	1,220
138	Kailasagiri (P)	...	P.M.C.L.R.Tel.Pw.Tk.E.	2.05	573	662	3,668	1,816	1,852
139	Nariyambattu (P)	...	P.L.R.Pw.	1.12	284	322	1,676	792	884
140	Sathambakkam (P)	...	P.R.Pw.E.	1.78	371	453	2,285	1,131	1,154
141	Kommeswaram (V)	...	P.R.Pw.	0.24	162	165	790	404	386
142	Alinjikuppam	...	M.L.R.Pw.E.	0.53	231	291	1,384	707	677
143	Melvaithinankuppam (P)	...	P.L.R.Pw.E.	1.66	429	456	2,329	1,142	1,187
144	Melpatti (P)	...	P.H.D.R.Pw.E.Pt.	1.67	447	530	2,744	1,438	1,306
145	Kilpatti (P)	...	P.L.Pw.E.	1.13	320	333	1,868	925	943
146	Chinnathottalam (V)	...	M.Pw.	0.36	113	118	717	361	356
147	Kulidigai	...	P.Pw.	0.55	167	191	1,028	519	509
148	Chinnavarigam (P)	...	M.L.R.Pw.E.	1.22	258	308	1,483	731	752
149	Periavarigam (P)	...	P.L.R.Pw.Tk.E.	1,91	173	213	1,107	563	544
150	Venkatasamudram (P)	...	P.R.Pw.Tk.E.	2.64	670	670	3,552	1,805	1,747
151	Arangaladurgam (P)	...	P.R.Pw.	6.48	427	429	2,316	1,200	1,116
152	Kadavalam (P)	...	P.R.Pw.	1.65	157	199	1,027	526	501
153	Parasanapalli (P)	...	R.Pw.	1.36	92	92	553	283	270
154	Karumbur (P)	...	M.L.R.Pw.	0.80	214	242	1,088	546	542
155	Thuthipet (P)	...	P.L.Mp.R.Pw.Tk.E.	2.62	1,088	1,196	5,681	2,850	2,831
156	Kumaramangalam (P)	...	P.L.R.Pw.E.	1.20	278	314	1,660	839	821
157	Thennambattu (V)	...	R.Pw.	0.75	92	93	464	226	238
158	Malayambattu (P)	...	P.R.Pw.	1.93	207	230	1,127	570	557
159	Eachambattu (P)	...	P.R.Pw.	1.65	345	382	1,816	926	890

DIRECTORY

Gudiyatham—(Contd.)

Scheduled Castes		Scheduled Tribes		Literate and Educated Persons		Total Workers (A-I to A-IX)		Workers A-I		Workers A-II	
M	F	M	F	M	F	M	F	M	F	M	F
9	10	11	12	13	14	15	16	17	18	19	20
98	105	...	...	189	55	273	182	37	...	42	55
90	67	...	...	325	59	520	142	183	15	1	...
71	78	...	...	148	96	142	70	59	5	3	...
348	355	...	...	499	290	503	121	126	15	31	3
268	298	...	...	233	77	238	100	129	12	70	73
202	205	...	...	145	45	216	154	64	6	13	2
174	190	...	...	476	244	935	146	397	13	55	1
199	186	...	...	328	59	527	238	283	109	4	...
9	7	...	...	114	13	331	41	203	10	10	2
155	163	3	4	328	103	549	176	324	84	18	11
413	506	...	...	969	444	1,021	313	268	11	30	12
431	446	...	...	444	117	577	210	156	11	1	1
180	215	...	...	318	84	461	256	259	71	28	2
481	481	...	...	572	142	1,057	530	449	52	58	3
217	262	9	6	209	78	444	242	166	9	24	...
11	9	8	13	14	2	55	15	27	1	4	...
379	349	...	...	378	95	797	524	373	191	33	9
470	462	...	...	757	336	1,025	398	197	39	44	22
263	250	...	...	226	42	414	167	74	29	39	8
555	576	2	2	266	55	662	481	216	41	99	5
127	121	...	...	100	16	249	196	107	50	23	3
123	140	2	2	314	95	425	79	242	5	45	8
118	126	...	...	458	165	641	315	165	61	265	219
143	107	...	...	649	228	824	383	206	43	174	165
253	295	...	...	369	158	567	254	175	2	234	164
187	201	...	...	141	31	222	109	61	2	29	58
22	24	...	...	186	19	308	145	105	1	73	73
330	343	...	...	199	57	449	208	107	11	110	15
337	334	...	...	254	90	328	285	96	47	26	112
482	487	8	7	512	102	1,152	588	487	129	25	11
199	183	25	21	434	106	787	416	494	199	37	11
200	193	...	...	155	35	352	194	161	55	75	109
86	85	...	...	138	29	193	44	98	9	59	33
196	217	...	...	270	94	321	158	151	15	119	128
1,220	1,216	...	...	872	234	1,696	1,167	318	95	670	688
313	307	3	5	288	76	537	147	195	3	83	6
53	61	...	...	50	4	140	105	73	34	6	9
161	162	2	2	163	19	357	320	157	101	48	10
345	336	6	5	209	63	571	236	233	7	130	118

VILLAGE DIRECTORY

Taluk : Gudiyatham—(Contd.)

Location Code Number	Name of the Villages	Workers												Non-workers		Name of the Panchayats in which it is now included with the date of inclusion with other components, if any
		A-III		A-IV		A-V		A-VI		A-VII		A-VIII		A-IX		B-X		
		M	F	M	F	M	F	M	F	M	F	M	F	M	F	M	F	
1	2	21	22	23	24	25	26	27	28	29	30	31	32	33	34	35	36	37
121	Seruvanki (P)	3	...	126	115	32	7	6	1	6	1	...	...	21	3	182	252	
122	Melmuttukur (P)	7	...	21	1	76	1	18	...	14	4	...	...	200	121	348	656	
123	Thalayatham (V)	...	...	...	5	9	16	15	...	6	...	2	...	48	44	101	220	Thalayatham (P) 1—8—60
124	Melalathur (P)	7	2	56	11	43	4	3	...	27	2	19	...	191	84	473	890	
125	Pattu (P)	11	...	12	3	29	2	3	...	6	7	1	...	27	3	218	413	
126	Kothakuppam (V)	9	1	3	8	8	...	1	...	3	1	3	...	112	136	147	241	Kothakuppam (P) 1—6—60
127	Goodanagaram (P)	42	4	161	20	35	...	37	...	58	2	18	...	132	106	537	1,328	
128	Anaganallore (P)	...	...	10	...	4	...	..	...	5	...	1	...	220	129	371	577	
129	Singalpadi (V)	22	3	2	...	...	...	1	...	...	2	1	...	92	24	156	471	Singalpadi (P) 1—7—60
130	Ulli (V)	5	...	4	2	15	2	5	...	15	3	26	...	137	74	407	747	Ulli (P) 1—8—60
131	Valathur (P)	38	...	18	4	152	2	21	...	155	2	28	...	311	282	777	1,566	
132	Sendathur (P)	13	...	40	7	24	...	7	...	9	1	11	...	316	190	397	816	
133	Chokarishikuppam (P)	17	4	44	25	11	...	10	...	5	4	1	...	86	150	299	518	
134	Rajakkal (P)	38	6	32	15	22	4	1	...	17	4	7	...	433	446	690	1,167	
135	Machampattu (P)	16	3	20	7	10	...	2	...	7	2	7	...	192	221	329	564	
136	Byrapalli (V)	3	...	...	...	...	...	...	...	1	...	...	...	20	14	30	75	Byrapalli (P) merged with L.C. No. 137
137	Mittalam (P)	17	...	21	2	13	2	10	...	9	2	1	...	320	318	467	696	Mittalam (P) included in L.C. No. 136
138	Kailasagiri (P)	13	...	48	22	128	14	26	...	152	20	23	...	394	281	791	1,454	
139	Nariyambattu (P)	14	...	2	4	38	6	1	...	36	1	12	...	198	119	378	717	
140	Sathambakkam (P)	3	...	34	69	13	...	...	...	12	5	3	...	282	361	469	673	
141	Kommeswaram (V)	5	...	34	19	5	...	1	...	3	2	...	...	71	122	155	190	Kommeswaram (P) (1—7—60)
142	Alinjikuppam	...	...	5	2	22	...	8	1	7	...	6	...	90	63	282	598	
143	Melvaithinankuppam (P)	12	...	21	3	30	2	1	...	53	10	15	...	79	20	501	872	
144	Melpatti (P)	52	9	31	4	63	8	65	8	27	6	44	5	162	135	614	923	Melpatti (P) 1—2—60
145	Kilpatti (P)	51	27	17	4	12	13	18	11	18	2	3	...	39	31	358	689	
146	Chinnathottalam (V)	82	35	1	...	25	3	3	1	7	1	3	...	11	9	139	247	Chinnathottalam (P) 1—7-60
147	Kulidigai	12	6	2	...	6	...	...	...	3	...	...	...	107	65	211	364	
148	Chinnavarigam (P)	31	...	13	1	48	2	10	...	14	3	12	...	104	176	282	544	
149	Periavarigam (P)	57	18	14	5	4	...	38	1	4	30	5	...	84	72	235	259	
150	Venkatasamudram (P)	20	...	116	24	130	15	2	...	30	12	8	...	334	397	653	1,159	
151	Arangaladurgam (P)	63	10	21	...	1	...	2	...	7	8	...	...	162	188	413	700	
152	Kadavalam (P)	2	...	77	18	1	2	2	...	8	...	2	...	24	10	174	307	
153	Parasanapalli (P)	14	1	5	...	4	...	1	...	1	...	1	...	10	1	90	226	Parasanapalli (P)
154	Karumbur (P)	2	...	14	2	4	...	...	...	8	3	1	...	22	10	225	384	
155	Thuthipet (P)	79	1	89	129	348	36	19	66	54	35	16	1	103	116	1,154	1,664	
156	Kumaramangalam (P)	11	...	48	27	26	3	...	...	8	...	2	...	164	108	302	674	
157	Thennambattu (V)	7	3	7	2	18	8	1	...	1	...	...	...	27	49	86	133	Thennambattu (P) 30—9—60
158	Malayambattu (P)	45	6	42	40	...	...	...	...	5	6	...	...	60	157	213	237	
159	Eachambattu (P)	54	1	64	11	7	...	2	...	2	1	3	...	76	98	355	654	

VILLAGE

Taluk :

DIRECTORY

Gudiyatham—(Concld.)

Location Code Number	Name of the Villages	Area in Sq. Miles	Occupied Residential Houses: No. of Houses	Occupied Residential Houses: No. of Households	Total No. of Persons Enumerated: P	Total No. of Persons Enumerated: M	Total No. of Persons Enumerated: F	Scheduled Castes: M	Scheduled Castes: F	Scheduled Tribes: M	Scheduled Tribes: F	Literate and Educated Persons: M	Literate and Educated Persons: F	Total Workers (A-I to A-IX): M	Total Workers (A-I to A-IX): F	Workers A-I: M	Workers A-I: F	Workers A-II: M	Workers A-II: F
1	2	3	4	5	6	7	8	9	10	11	12	13	14	15	16	17	18	19	20
160 Gc ...	P.R.Pw.	0.49	255	255	1,249	618	631	247	249	...	...	198	54	406	219	187	46	84	99
162 Va ...	P.H.L.R.Pw.	1 13	322	343	1,594	791	803	284	321	...	...	310	111	496	283	197	25	121	71
163 Ba ...	R·Pw.	0.49	104	129	635	332	303	105	107	...	...	190	86	190	100	95	23	38	57
164 Mc n (P) ...	M.L.R.Pw.	1.05	278	292	1,401	671	730	379	405	23	20	123	46	392	254	126	2	140	206
165 Vadakarai (P) ...	P.R.Pw.	0.31	129	147	822	414	408	201	199	...	...	78	35	245	112	119	3	75	80
166 Veerankuppam (V) ...	P.L.R.Pw.E.	1.09	217	219	1,096	432	564	199	215	...	...	168	45	316	265	89	5	131	182
	Taluk Total (Rural)	**296.87**	**52,293**	**57,234**	**300,429**	**151,669**	**148,760**	**36,816**	**37,761**	**489**	**439**	**51,210**	**14,804**	**89,451**	**44,318**	**43,365**	**15,955**	**8,977**	**7,621**

Location Code Number	Name of the Villages	Workers A-III: M	Workers A-III: F	Workers A-IV: M	Workers A-IV: F	Workers A-V: M	Workers A-V: F	Workers A-VI: M	Workers A-VI: F	Workers A-VII: M	Workers A-VII: F	Workers A-VIII: M	Workers A-VIII: F	Workers A-IX: M	Workers A-IX: F	Non-workers B-X: M	Non-workers B-X: F	Name of the Panchayats in which it is now included with the date of inclusion with other components, if any
1	2	21	22	23	24	25	26	27	28	29	30	31	32	33	34	35	36	37
160	Gollakuppam (P) ...	3	...	42	13	15	3	1	...	12	7	...	...	62	51	212	412	
162	Vadacheri (P) ...	18	3	37	44	14	...	2	...	11	5	2	...	94	135	295	520	
163	Bapanapalli (P) ...	14	12	13	1	10	3	...	...	5	3	1	...	14	1	142	203	
164	Melasanankuppam (P) ...	2	1	92	31	3	3	...	...	10	3	1	...	18	8	279	476	
165	Vadakarai (P) ...	2	...	...	3	6	...	...	...	5	...	1	...	37	26	169	296	
166	Veerankuppam (V) ...	10	...	39	61	14	3	1	...	8	4	2	...	22	10	216	299	Veerankuppam (P) 1—7—60
	Taluk Total (Rural)	**2,602**	**380**	**6,088**	**2,080**	**4,960**	**434**	**1,004**	**157**	**2,612**	**563**	**1,031**	**5**	**18,812**	**17,122**	**62,218**	**104,442**	

TOWN

Taluk :

DIRECTORY

Gudiyatham-(Contd.)

Location Code Number	Name of the Town	Area in Sq. Miles	Occupied Residential Houses: No. of Houses	Occupied Residential Houses: No. of Households	Total No. of Persons Enumerated: P	M	F	Scheduled Castes: M	F	Scheduled Tribes: M	F	Literate and Educated Persons: M	F	Total Workers (A-I to A-IX): M	F	Workers A-I: M	F
1	2	3	4	5	6	7	8	9	10	11	12	13	14	15	16	17	18
21	Darapadavedu (P) P.M.H.L.D.Mcw.Rly.R.Pt. Tel.S.Tk.Vh.Cs.																
	H. B. 1 E. B. 60 ...		149	260	1,458	753	705	...	...	...	...	377	127	359	23	51	...
	61 ...		79	153	753	383	370	...	...	...	...	240	78	197	19	14	...
			228	**413**	**2,211**	**1,136**	**1,075**	...	...	...	...	**617**	**205**	**556**	**42**	**65**	...
	H. B. 2 E. B. 62 ...		55	65	464	313	151	...	...	...	...	263	73	111	6	...	...
	63 ...		97	127	598	316	282	...	...	...	...	190	72	162	35	4	1
	64 ...		78	110	565	267	298	2	5	...	...	155	78	151	12	2	...
			230	**302**	**1,627**	**896**	**731**	**2**	**5**	...	...	**608**	**223**	**424**	**53**	**6**	**1**
	H. B. 3 E. B. 65 ...		92	138	622	313	309	15	24	...	...	216	100	159	21	...	...
	66 ...		127	136	677	351	326	...	...	...	...	286	151	165	28	...	...
			219	**274**	**1,299**	**664**	**635**	**15**	**24**	...	...	**502**	**251**	**324**	**49**	...	...
	H. B. 4 E. B. 4 ...		127	162	792	397	395	283	351	...	...	163	52	198	92	6	...
	H. B. 5 E. B. 5 ...		120	138	783	376	407	...	...	...	...	228	114	192	47	1	...
	5 A ...		104	122	707	374	333	2	5	...	...	265	155	180	5	17	...
			224	**260**	**1,490**	**750**	**740**	**2**	**5**	...	...	**493**	**269**	**372**	**52**	**18**	...
	H. B. 6 E. B. 6 ...		135	185	1,019	526	493	47	55	...	...	164	35	299	67	56	10
	H. B. 7 E. B. 7 ...		103	109	580	303	277	...	...	...	...	162	48	167	9	71	3
	Town Total	3.45	**1,266**	**1,705**	**9,018**	**4,672**	**4,346**	**349**	**440**	...	...	**2,709**	**1,083**	**2,340**	**364**	**222**	**14**
46	Pernambut (P) P.H.L.D.Hos.Mcw.Mp.R.Pw.Pt.																
	Ward 1 E. B. 146 ...		176	176	778	389	389	362	353	...	...	79	7	236	87	...	...
	147 ...		116	124	734	372	362	...	...	...	...	129	12	212	23	2	...
	148 ...		147	180	862	442	420	73	74	...	...	48	5	249	53	7	...
	149 ...		118	122	521	270	251	247	232	...	...	55	17	157	104	...	...
			557	**602**	**2,895**	**1,473**	**1,422**	**682**	**659**	...	...	**311**	**41**	**854**	**267**	**9**	...
	Ward 2 E. B. 150 ...		133	140	764	402	362	1	...	...	...	121	11	191	17	2	...
	151 ...		232	244	1,248	641	607	277	280	...	...	203	71	328	100	24	9
			365	**384**	**2,012**	**1,043**	**969**	**278**	**280**	...	...	**324**	**82**	**519**	**117**	**26**	**9**
	Ward 3 E. B. 152 ...		31	41	323	153	170	...	...	...	...	100	72	73	10	...	...
	153 ...		62	87	488	235	253	7	6	...	...	167	89	114	13	19	3
	154 ...		53	76	418	219	199	83	77	...	...	138	59	115	10	7	1
			146	**204**	**1,229**	**607**	**622**	**90**	**83**	...	...	**405**	**220**	**302**	**33**	**26**	**4**
	Ward 4 E. B. 155 ...		109	166	880	417	463	393	435	...	...	149	59	193	182	11	7
	157 ...		124	124	694	341	353	341	353	...	...	113	41	151	31	9	7
	158 ...		118	138	772	372	400	372	400	...	...	122	59	197	152	33	21
			351	**428**	**2,346**	**1,130**	**1,216**	**1,106**	**1,188**	...	...	**384**	**159**	**541**	**365**	**53**	**35**
	Ward 5 E. B. 156 ...		160	213	1,411	694	717	372	385	...	...	145	29	353	92	1	...
	159 ...		247	261	1,305	659	646	...	...	...	...	178	19	373	27	2	...
			407	**474**	**2,716**	**1,353**	**1,363**	**372**	**385**	...	...	**323**	**48**	**726**	**119**	**3**	...

TOWN

Taluk :

DIRECTORY

Gudiyatham—(Contd.)

Location Code Number	Name of the Town	Workers A-II M	Workers A-II F	Workers A-III M	Workers A-III F	Workers A-IV M	Workers A-IV F	Workers A-V M	Workers A-V F	Workers A-VI M	Workers A-VI F	Workers A-VII M	Workers A-VII F	Workers A-VIII M	Workers A-VIII F	Workers A-IX M	Workers A-IX F	Non-workers B-X M	Non-workers B-X F
1	2	19	20	21	22	23	24	25	26	27	28	29	30	31	32	33	34	35	36
21	Darapadavedu (P)—(Concld.)																		
	H. B. 1 E. B. 60 ...	4	1	2	...	...	...	57	...	7	...	58	3	95	...	85	19	394	682
	61 ...	1	...	2	...	1	...	26	...	3	...	33	1	70	...	47	18	186	351
		5	**1**	**4**	...	**1**	...	**83**	...	**10**	...	**91**	**4**	**165**	...	**132**	**37**	**580**	**1,033**
	H. B. 2 E. B. 62 ...	1	...	...	...	...	...	21	...	2	...	38	1	16	...	33	5	202	145
	63 ...	5	6	2	1	...	...	37	1	4	7	20	3	47	...	43	16	154	247
	64 ...	3	...	1	...	1	...	41	3	7	...	9	...	36	...	51	9	116	286
		9	**6**	**3**	**1**	**1**	...	**99**	**4**	**13**	**7**	**67**	**4**	**99**	...	**127**	**30**	**472**	**678**
	H. B. 3 E. B. 65 ...	...	1	...	...	4	...	33	...	2	...	42	3	40	1	38	16	154	288
	66 ...	...	...	...	...	2	12	22	4	3	...	23	2	43	...	72	10	186	298
		...	**1**	...	...	**6**	**12**	**55**	**4**	**5**	...	**65**	**5**	**83**	**1**	**110**	**26**	**340**	**586**
	H. B. 4 E. B. 4 ...	8	10	...	...	2	...	42	11	6	13	45	12	47	20	42	26	199	303
	H. B. 5 E. B. 5 ...	...	4	7	4	...	...	32	3	58	8	30	9	23	...	41	19	184	360
	5 A ...	...	...	2	...	...	...	72	...	3	...	38	...	12	...	36	5	194	328
		...	**4**	**9**	**4**	...	...	**104**	**3**	**61**	**8**	**68**	**9**	**35**	...	**77**	**24**	**378**	**688**
	H. B. 6 E. B. 6 ...	27	26	6	1	29	24	79	...	6	...	30	1	27	...	39	5	227	426
	H. B. 7 E. B. 7 ...	6	1	...	...	1	...	17	...	12	...	11	...	24	...	25	5	136	268
	Town Total ...	**55**	**49**	**22**	**6**	**40**	**36**	**479**	**22**	**113**	**28**	**377**	**35**	**480**	**21**	**552**	**153**	**2,332**	**3,982**
46	Pernambut (P)—(Contd.)																		
	Ward 1 E. B. 146 ...	...	...	...	...	...	...	221	...	...	...	7	13	...	5	8	69	153	302
	147 ...	1	...	1	...	...	19	101	1	1	...	69	1	8	...	29	2	160	339
	148 ...	...	...	...	...	...	45	162	3	2	1	31	3	13	...	34	1	193	367
	149 ...	...	...	1	...	...	...	116	...	...	...	2	...	...	...	38	104	113	147
		1	...	**2**	...	...	**64**	**600**	**4**	**3**	**1**	**109**	**17**	**21**	**5**	**109**	**176**	**619**	**1,155**
	Ward 2 E. B. 150 ...	...	...	...	...	...	1	84	12	2	...	69	...	1	...	33	4	211	345
	151 ...	4	1	4	1	10	...	149	34	13	14	31	4	10	...	83	37	313	507
		4	**1**	**4**	**1**	**10**	**1**	**233**	**46**	**15**	**14**	**100**	**4**	**11**	...	**116**	**41**	**524**	**852**
	Ward 3 E. B. 152 ...	...	...	...	...	26	2	13	...	...	...	20	1	1	...	13	7	80	160
	153 ...	...	...	...	...	8	1	15	...	5	2	24	1	12	...	31	6	121	240
	154 ...	3	...	2	...	...	...	28	...	12	3	11	1	14	...	38	5	104	189
		3	...	**2**	...	**34**	**3**	**56**	...	**17**	**5**	**55**	**3**	**27**	...	**82**	**18**	**305**	**589**
	Word 4 E. B. 155 ...	12	105	7	8	...	...	118	2	12	18	11	4	2	...	20	38	224	281
	157 ...	22	4	5	...	...	...	81	1	1	...	9	...	2	...	22	19	190	322
	158 ...	16	57	11	15	...	...	96	6	3	11	13	8	...	...	25	34	175	248
		50	**166**	**23**	**23**	...	...	**295**	**9**	**16**	**29**	**33**	**12**	**4**	...	**67**	**91**	**589**	**851**
	Ward 5 E. B. 156 ...	39	29	27	1	9	1	73	...	16	7	130	26	6	...	52	28	341	625
	159 ...	1	...	...	...	3	...	209	19	3	...	96	3	15	...	44	5	286	619
		40	**29**	**27**	**1**	**12**	**1**	**282**	**19**	**19**	**7**	**226**	**29**	**21**	...	**96**	**33**	**627**	**1,244**

TOWN DIRECTORY

Taluk : Gudiyatham-(Contd.)

Location Code Number	Name of the Town	Area in Sq. Miles	Occupied Residential Houses: No. of Houses	Occupied Residential Houses: No. of Households	Total No. of Persons Enumerated: P	M	F	Scheduled Castes: M	F	Scheduled Tribes: M	F	Literate and Educated Persons: M	F	Total Workers (A-I to A-IX): M	F	Workers A-I: M	F
1	2	3	4	5	6	7	8	9	10	11	12	13	14	15	16	17	18
46	Pernambut (P) (Contd.)																
	Ward 6 E. B. 160	...	170	170	1,098	533	560	...	...	...	...	254	36	241	19	10	...
	Ward 7 E. B. 161	...	93	117	618	312	306	6	4	...	...	130	3	179	6	7	...
	162	...	61	104	540	267	273	...	...	...	...	180	85	117	2	4	...
			154	**221**	**1,158**	**579**	**579**	**6**	**4**	...	...	**310**	**88**	**296**	**8**	**11**	...
	Ward 8 E. B. 163	...	90	112	785	389	396	...	...	...	...	228	144	129	8	7	...
	164	...	3	5	33	17	16	...	...	...	...	7	4	8	...	...	...
			93	**117**	**818**	**406**	**412**	...	...	...	...	**235**	**148**	**137**	**8**	**7**	...
	Ward 9 E. B. 165	...	128	145	871	422	449	...	...	...	...	225	129	171	24	10	...
	166	...	42	63	365	173	192	1	2	...	...	64	7	76	4	4	...
			170	**208**	**1,236**	**595**	**641**	**1**	**2**	...	...	**289**	**136**	**247**	**28**	**14**	...
	Ward 10 E. B. 167	...	97	97	702	338	364	...	...	...	...	193	21	126	4	5	1
	Ward 11 E. B. 168	...	54	72	431	226	205	...	...	...	...	93	27	111	6	20	...
	169	...	92	145	758	396	362	1	2	...	...	223	55	191	6	10	...
	170	...	51	81	385	196	189	...	...	...	...	32	13	105	14	8	...
			197	**298**	**1,574**	**818**	**756**	**1**	**2**	...	...	**348**	**95**	**407**	**26**	**38**	...
	Ward 12 E. B. 171	...	189	192	1,131	565	566	8	14	...	...	121	6	295	13	12	...
	172	...	86	107	600	307	293	263	252	...	...	105	44	167	74	31	6
			275	**299**	**1,731**	**872**	**859**	**271**	**266**	...	...	**226**	**50**	**462**	**87**	**43**	**6**
	Town Total	**6.64**	**2,982**	**3,502**	**19,515**	**9,752**	**9,763**	**2,807**	**2,869**	...	...	**3,602**	**1,124**	**4,858**	**1,081**	**245**	**55**
98	Gudiyatham (M)	P.M.H.L.D.Hos.Mcw.Mp. Rly.R.Pt.Tel.S.E.B.															
	Ward 1 E. B. 1	...	73	122	600	315	285	...	...	...	...	105	51	230	59	...	...
	2	...	63	82	548	275	273	...	...	...	...	102	64	155	2	5	...
	3	...	53	68	475	244	231	...	...	...	...	133	93	129	9	8	...
	4	...	52	78	445	237	208	...	...	...	...	117	84	135	4	19	...
	5	...	81	130	721	384	337	...	...	...	...	108	45	232	3	...	...
	6	...	87	135	658	323	335	...	...	...	...	125	73	200	39	2	...
	7	...	86	125	641	326	315	...	...	...	...	93	14	218	85	3	...
	8	...	81	84	462	238	224	238	224	...	...	54	17	116	93	6	2
	9	...	90	104	533	239	294	229	281	...	...	67	32	136	134	5	1
	10	...	74	127	708	374	334	20	15	...	...	185	90	201	9	3	2
	11	...	97	183	974	472	502	...	37	...	...	228	150	270	136	...	...
	12	...	49	69	335	163	172	1	7	...	...	107	66	81	52	3	...
	13	...	71	93	506	265	241	...	...	...	...	132	67	139	70	...	...
	14	...	64	98	449	235	214	...	...	...	...	155	66	128	72	5	...
			1,021	**1,498**	**8,055**	**4,090**	**3,965**	**488**	**564**	...	...	**1,711**	**912**	**2,370**	**767**	**59**	**5**

TOWN DIRECTORY

Taluk : Gudiyatham—(Contd.)

Location Code Number	Name of the Town	Workers A-II M	A-II F	A-III M	A-III F	A-IV M	A-IV F	A-V M	A-V F	A-VI M	A-VI F	A-VII M	A-VII F	A-VIII M	A-VIII F	A-IX M	A-IX F	Non-workers B-X M	B-X F
1	2	19	20	21	22	23	24	25	26	27	28	29	30	31	32	33	34	35	36
46	Pernambut (P) (Concld.)																		
	Ward 6 E. B. 160	...	...	...	...	...	2	10	89	...	1	...	95	1	3	...	41	8	297	541
	Ward 7 E. B. 161	...	...	...	4	...	...	...	39	2	11	...	85	...	2	...	31	4	133	300
	162	...	...	...	2	...	1	...	21	...	...	...	81	1	1	...	7	1	150	271
	Ward 8 E. B. 163		...	...	6	...	1	...	60	2	11	...	166	1	3	...	38	5	283	571
	164	...	...	...	...	...	...	...	53	...	...	...	53	...	5	...	11	8	260	388
	Ward 9 E. B. 165	...	...	...	1	...	...	...	3	...	...	...	2	...	...	...	2	...	9	16
	166		...	...	1	...	...	...	56	...	...	...	55	...	5	...	13	8	269	404
	Ward 10 E. B. 167	...	...	...	6	...	...	8	63	5	...	...	61	...	5	...	26	11	251	425
	Ward 11 E. B. 168	...	2	...	3	...	...	...	25	...	...	1	28	1	3	...	11	2	97	188
	169		2	...	9	...	...	8	88	5	...	1	89	1	8	...	37	13	348	613
	170	...	2	...	...	...	3	1	25	1	1	...	78	...	1	...	11	1	212	360
	Ward 12 E. B. 171	...	...	...	...	...	10	1	30	...	2	...	11	1	4	...	34	4	115	199
	172	...	...	...	4	...	1	...	49	1	10	...	80	2	14	...	23	3	205	356
		...	...	...	...	...	1	...	11	2	3	...	9	...	3	...	70	12	91	175
			...	...	4	...	12	1	90	3	15	...	100	3	21	...	127	19	411	730
		...	...	...	1	...	2	...	87	2	14	...	62	1	25	...	92	10	270	553
		...	47	40	3	...	...	...	21	...	2	1	28	...	1	...	34	27	140	219
			47	40	4	...	2	...	108	2	16	1	90	1	26	...	126	37	410	772
		Town Total	**149**	**236**	**82**	**25**	**76**	**89**	**1,982**	**91**	**114**	**58**	**1,196**	**72**	**151**	...	**863**	**450**	**4,894**	**8,682**
98	Gudiyatham (M) (Contd.)																		
	Ward 1 E. B. 1	...	4	...	5	...	149	58	9	...	1	...	40	1	6	...	16	...	85	226
	2	...	...	...	3	...	23	1	59	...	1	...	49	...	3	...	12	1	120	271
	3	...	2	...	...	...	24	9	12	...	...	...	71	...	5	...	7	...	115	222
	4	...	...	...	...	...	21	3	17	...	...	...	61	...	...	...	17	1	102	204
	5	...	...	...	1	...	172	1	10	...	...	...	26	...	3	...	20	2	152	334
	6	...	...	...	1	...	100	35	16	...	...	...	60	...	2	...	19	4	123	296
	7	...	...	...	...	...	148	81	12	2	...	...	35	...	8	...	12	2	108	230
	8	...	33	84	19	...	...	...	26	2	5	...	3	1	4	...	20	4	122	131
	9	...	25	125	1	...	...	...	36	2	1	...	10	...	14	...	44	6	103	160
	10	...	2	1	...	...	48	6	54	...	1	...	71	...	7	...	15	...	173	325
	11	...	2	...	...	...	126	115	57	5	...	1	53	5	5	...	27	10	202	366
	12	...	...	...	...	...	24	40	12	...	...	...	20	...	4	...	18	12	82	120
	13	...	...	...	...	...	56	57	10	2	1	...	18	1	...	...	54	10	126	171
	14	...	...	...	...	...	68	65	15	1	...	...	17	...	1	...	22	6	107	142
			68	**210**	**30**	...	**959**	**471**	**345**	**14**	**10**	**1**	**534**	**8**	**62**	...	**303**	**58**	**1,720**	**3,198**

TOWN

Taluk :

DIRECTORY

Gudiyatham—(Contd.)

Location Code Number	Name of the Town	Area in Sq. Miles	Occupied Residential Houses: No. of Houses	Occupied Residential Houses: No. of Households	Total No. of Persons Enumerated: P	Total No. of Persons Enumerated: M	Total No. of Persons Enumerated: F	Scheduled Castes: M	Scheduled Castes: F	Scheduled Tribes: M	Scheduled Tribes: F	Literate and Educated Persons: M	Literate and Educated Persons: F	Total Workers (A-I to A-IX): M	Total Workers (A-I to A-IX): F	Workers A-I: M	Workers A-I: F
1	2	3	4	5	6	7	8	9	10	11	12	13	14	15	16	17	18
98 Gudiyatham (M) (Contd.)																	
Ward 2 E. B. 15	...		122	151	738	395	343	...	...	...	...	167	41	235	170	5	...
16	...		52	87	381	199	182	...	...	...	...	97	13	124	120	1	...
17	...		103	120	617	324	293	...	...	...	...	152	31	183	115	...	...
18	...		91	130	638	345	293	...	...	...	...	176	39	180	44	7	...
19	...		63	94	549	279	270	...	...	...	...	183	93	153	125	1	...
20	...		75	133	602	313	289	...	...	...	...	168	38	188	121	2	...
21	...		67	128	637	337	300	...	...	...	...	212	41	195	185	4	...
22	...		66	98	476	248	228	...	...	...	...	121	31	153	63	...	...
23	...		100	161	782	403	379	...	...	...	...	232	48	228	62	...	...
24	...		72	127	635	321	314	...	...	...	...	181	38	207	171	7	...
25	...		86	177	771	404	367	...	...	...	...	180	22	259	130	...	...
26	...		97	141	647	337	310	...	...	...	...	165	48	196	73	...	1
27	...		91	155	680	323	357	...	...	...	...	182	68	206	36	3	...
28	...		79	106	479	231	248	...	...	...	...	114	50	138	132	...	...
29 A	...		40	57	299	152	147	...	...	...	...	93	32	100	65	...	...
			1,204	**1,865**	**8,931**	**4,611**	**4,320**	...	...	...	...	**2,423**	**633**	**2,745**	**1,612**	**30**	**1**
Ward 3 E. B. 29 B	...		24	34	171	80	91	...	...	...	...	55	35	50	41	...	...
30	...		104	152	751	383	388	38	35	...	...	257	127	221	79	4	...
31	...		79	112	608	296	312	...	...	...	...	206	113	148	64	19	...
32	...		78	93	527	280	247	...	...	...	...	183	101	141	28	7	...
33	...		83	102	609	314	295	...	...	...	...	176	60	166	145	...	...
34	...		99	136	659	333	326	95	98	...	...	191	86	165	87	1	...
			467	**629**	**3,345**	**1,686**	**1,659**	**133**	**133**	...	...	**1,068**	**522**	**891**	**444**	**31**	...
Ward 4 E. B. 35	...		142	151	774	450	324	287	225	...	...	216	34	158	90	2	...
36	...		87	103	555	274	281	...	...	...	...	126	31	147	116	16	3
37	...		74	92	455	225	230	162	165	...	...	82	27	117	71	1	...
38	...		118	135	648	310	338	303	332	...	...	78	25	154	175	...	...
39	...		82	112	674	332	342	260	265	...	...	144	68	168	29	22	...
40	...		93	110	533	268	265	141	152	...	...	104	29	148	83	5	1
41	...		99	101	499	244	255	...	...	...	...	151	63	122	43	13	...
			695	**804**	**4,138**	**2,103**	**2,035**	**1,158**	**1,139**	...	...	**901**	**277**	**1,014**	**607**	**59**	**4**
Ward 5 E. B. 42	...		84	127	715	349	366	...	...	...	...	178	93	185	137	...	1
43	...		79	142	763	396	367	4	3	...	...	229	95	228	114	1	...
44	...		103	183	883	436	447	...	...	...	...	239	132	247	63	5	...
			266	**452**	**2,361**	**1,181**	**1,180**	**4**	**3**	...	...	**646**	**320**	**660**	**314**	**6**	**1**
Ward 6 E. B. 45	...		66	99	456	251	205	9	12	...	...	133	56	141	19	3	...
46	...		92	141	657	309	348	9	1	...	...	101	29	180	19	4	...
47	...		80	146	757	385	372	1	2	...	...	214	99	172	30	4	...
48	...		75	118	595	279	316	...	...	...	...	153	117	147	35	4	...
			313	**504**	**2,465**	**1,224**	**1,241**	**19**	**15**	...	...	**601**	**301**	**640**	**103**	**15**	...

TOWN

Taluk :

DIRECTORY

Gudiyatham—(Contd.)

Location Code Number	Name of the Town	Workers A-II M	A-II F	A-III M	A-III F	A-IV M	A-IV F	A-V M	A-V F	A-VI M	A-VI F	A-VII M	A-VII F	A-VIII M	A-VIII F	A-IX M	A-IX F	Non-workers B-X M	B-X F
1	2	19	20	21	22	23	24	25	26	27	28	29	30	31	32	33	34	35	36
98	Gudiyatham (M) (Contd.)																		
	Ward 2 E. B. 15 ...	...	2	2	...	160	136	18	...	6	...	6	...	...	...	38	32	160	173
	16 ...	...	...	1	1	113	115	5	1	...	...	3	1	...	...	1	2	75	62
	17 ...	...	...	...	...	159	106	11	5	...	...	2	1	4	...	7	3	141	178
	18 ...	...	...	...	...	136	35	9	8	...	...	14	...	4	...	10	1	165	249
	19 ...	...	...	...	...	105	118	16	3	...	...	20	1	...	...	11	3	126	145
	20 ...	...	...	...	...	129	112	19	6	1	1	14	...	2	...	21	2	125	168
	21 ...	...	...	1	1	167	176	4	3	...	...	8	...	...	...	11	5	142	115
	22 ...	...	...	...	...	137	53	8	3	1	...	2	5	...	...	5	2	95	165
	23 ...	...	...	1	...	184	61	6	...	...	1	26	...	1	...	10	...	175	317
	24 ...	...	...	1	...	182	168	6	2	1	...	6	1	...	...	4	...	114	143
	25 ...	...	...	...	...	247	127	5	...	...	...	2	...	...	...	5	3	145	237
	26 ...	...	...	...	...	162	68	6	...	3	...	13	2	1	...	11	2	141	237
	27 ...	1	...	1	1	145	28	16	2	...	...	13	2	1	...	26	3	117	321
	28 ...	...	...	1	2	44	119	50	2	1	1	20	2	6	...	16	5	93	116
	29 A ...	...	...	...	...	84	62	5	...	...	...	4	...	...	...	7	3	52	82
		1	**2**	**8**	**5**	**2,154**	**1,484**	**184**	**35**	**13**	**3**	**153**	**15**	**19**	...	**183**	**67**	**1,866**	**2,708**
	Ward 3 E. B. 29 B ...	...	...	...	...	32	38	2	...	...	...	8	...	...	...	8	3	30	50
	30 ...	...	...	...	...	135	57	14	2	...	...	34	...	1	...	33	20	162	309
	31 ...	...	...	1	...	53	58	22	5	2	...	27	...	...	...	24	1	148	248
	32 ...	...	...	...	...	73	17	17	7	...	...	27	...	...	...	17	4	139	219
	33 ...	...	...	...	...	96	123	23	7	3	...	14	...	2	...	28	15	148	150
	34 ...	3	3	...	...	66	44	24	14	28	14	11	3	5	...	27	9	168	239
		3	**3**	**1**	...	**455**	**337**	**102**	**35**	**33**	**14**	**121**	**3**	**8**	...	**137**	**52**	**795**	**1,215**
	Ward 4 E. B. 35 ...	1	...	2	...	8	4	28	3	...	...	10	5	1	...	106	78	292	234
	36 ...	2	2	1	...	77	98	29	8	2	1	3	1	1	...	16	3	127	165
	37 ...	15	59	1	...	14	...	43	5	12	3	12	2	14	...	5	2	108	159
	38 ...	117	168	3	...	...	...	23	4	1	...	1	...	4	...	5	3	156	163
	39 ...	10	1	...	...	4	6	46	3	2	...	3	...	12	...	69	19	164	313
	40 ...	39	74	...	...	3	1	76	3	2	...	6	...	6	...	11	4	120	182
	41 ...	2	...	...	...	...	...	92	40	1	...	9	...	1	...	4	3	122	212
		186	**304**	**7**	...	**106**	**109**	**337**	**66**	**20**	**4**	**44**	**8**	**39**	...	**216**	**112**	**1,089**	**1,428**
	Ward 5 E. B. 42 ...	...	...	...	...	70	92	24	7	1	1	26	1	11	...	55	35	164	229
	43 ...	...	...	...	...	119	97	31	2	4	...	28	3	17	...	28	12	168	253
	44 ...	...	...	4	...	90	45	39	5	...	...	37	...	14	...	58	13	189	384
		...	...	**4**	...	**279**	**234**	**92**	**14**	**5**	**1**	**91**	**4**	**42**	...	**141**	**60**	**521**	**866**
	Ward 6 E. B. 45 ...	...	1	2	...	10	2	39	3	...	...	19	3	17	...	51	10	110	186
	46 ...	5	...	2	1	24	6	60	1	4	...	34	5	18	1	29	5	129	329
	47 ...	...	...	3	...	4	19	45	4	5	...	37	2	27	...	47	5	213	342
	48 ...	...	...	2	...	7	22	38	4	10	1	24	4	23	...	39	4	132	281
		5	**1**	**9**	**1**	**45**	**49**	**182**	**12**	**19**	**1**	**114**	**14**	**85**	**1**	**166**	**24**	**584**	**1,138**

TOWN

Taluk :

DIRECTORY

Gudiyatham—(Contd.)

Location Code Number	Name of the Town	Area in Sq. Miles	Occupied Residential Houses: No. of Houses	Occupied Residential Houses: No. of Households	Total No. of Persons Enumerated: P	Total No. of Persons Enumerated: M	Total No. of Persons Enumerated: F	Scheduled Castes: M	Scheduled Castes: F	Scheduled Tribes: M	Scheduled Tribes: F	Literate and Educated Persons: M	Literate and Educated Persons: F	Total Workers (A-I to A-IX): M	Total Workers (A-I to A-IX): F	Workers A-I: M	Workers A-I: F
1	2	3	4	5	6	7	8	9	10	11	12	13	14	15	16	17	18
98	Gudiyatham (M) (Contd.)																
	Ward 7 E. B. 49 ...		127	213	1,004	462	542	...	2	...	...	256	215	249	54	6	...
	50 ...		55	84	432	218	214	...	...	...	...	119	68	111	12	5	...
	51 ...		112	161	787	384	403	5	4	...	...	237	181	191	95	7	...
	52 ...		116	183	902	451	451	2	1	...	...	200	97	239	25	...	...
	53 ...		89	138	759	317	442	...	17	...	...	179	186	169	34	2	...
	54 ...		78	123	610	291	319	...	...	...	...	174	116	147	21	4	...
			577	**902**	**4,494**	**2,123**	**2,371**	**7**	**24**	...	...	**1,165**	**863**	**1,106**	**241**	**24**	...
	Ward 8 E. B. 55 ...		154	205	1,160	580	580	23	30	...	...	343	159	295	24	6	...
	Ward 9 E. B. 56 ...		136	157	708	349	359	89	104	...	...	120	25	199	86	...	...
	57 ...		111	139	679	348	331	4	2	143	31	143	31	205	61	1	1
			247	**296**	**1,387**	**697**	**690**	**93**	**106**	**143**	**31**	**263**	**56**	**404**	**147**	**1**	**1**
	Ward 10 E. B. 58 ...		67	73	403	213	190	4	...	...	...	131	65	109	46	7	...
	Ward 11 E. B. 59 ...		156	161	862	450	412	2	...	3	2	199	36	255	199	2	...
	60 ...		99	110	561	281	270	20	19	...	...	137	73	155	99	6	1
	61 ...		110	125	599	300	299	...	...	...	...	180	59	158	188	10	5
	62 ...		68	69	394	191	203	...	...	...	...	124	78	100	32	18	...
	63 ...		70	77	339	162	177	...	...	...	...	95	54	79	40	...	...
	64 ...		113	153	733	356	377	...	...	...	...	185	71	185	45	1	...
	65 ...		93	117	601	292	309	...	...	...	...	111	33	171	135	...	...
	66 ...		106	132	581	301	280	...	...	...	...	141	54	193	28	...	...
	67 ...		97	100	512	244	268	2	...	...	...	73	32	133	46	...	...
			912	**1,044**	**5,172**	**2,577**	**2,595**	**24**	**19**	**3**	**2**	**1,245**	**490**	**1,429**	**812**	**37**	**6**
	Ward 12 E. B. 68 ...		103	110	623	305	317	...	...	...	...	224	127	161	24	7	1
	69 ...		136	171	888	453	435	42	39	...	...	211	86	246	173	6	...
	70 ...		126	132	771	386	385	...	...	...	...	184	77	190	160	11	...
	71 ...		58	69	375	190	185	6	3	...	...	98	36	108	71	10	1
	72 ...		136	141	854	431	423	5	1	...	...	166	52	222	186	14	...
			559	**623**	**3,511**	**1,766**	**1,745**	**53**	**43**	...	...	**883**	**378**	**927**	**614**	**48**	**2**
	Ward 13 E. B. 73 ...		108	153	794	384	410	...	...	...	...	194	108	196	86	11	1
	Ward 14 E. B. 74 ...		94	113	608	319	289	13	24	...	...	165	92	137	20	1	...
	75 ...		110	213	1,090	524	566	268	292	...	...	208	139	244	126	8	...
	76 ...		93	142	756	394	362	...	...	...	...	225	150	194	13	5	...
	77 ...		55	63	358	179	179	5	5	...	...	118	62	90	13	3	...
	78 ...		63	69	413	220	193	5	4	...	...	103	51	119	19	6	...
	79 ...		65	70	422	204	218	2	2	...	...	130	86	111	20	6	...
	80 ...		64	105	521	256	265	...	...	...	...	131	66	148	14	2	...
			544	**775**	**4,168**	**2,096**	**2,072**	**293**	**327**	...	...	**1,080**	**646**	**1,043**	**225**	**31**	...
	Town Total	**1.82**	**7,134**	**9,823**	**50,384**	**25,331**	**25,053**	**2,299**	**2,403**	**146**	**33**	**12,654**	**5,730**	**13,829**	**6,042**	**365**	**21**

TOWN

Taluk :

DIRECTORY

Gudiyatham—(Contd.)

Location Code Number	Name of the Town	Workers A-II M	A-II F	A-III M	A-III F	A-IV M	A-IV F	A-V M	A-V F	A-VI M	A-VI F	A-VII M	A-VII F	A-VIII M	A-VIII F	A-IX M	A-IX F	Non-Workers B-X M	B-X F
1	2	19	20	22	22	23	24	25	26	27	28	29	30	31	32	33	34	35	36
98	Gudiyatham (M) (Concld.)																		
	Ward 7 E. B. 49	1	...	1	...	69	15	54	6	3	...	35	4	11	...	69	29	213	438
	50	...	...	3	...	22	10	36	...	3	...	27	1	3	...	12	1	107	202
	51	1	...	...	...	12	23	41	32	7	...	44	7	11	...	68	33	193	308
	52	...	...	1	...	45	12	82	3	1	...	34	...	19	...	57	10	212	426
	53	...	...	...	...	19	8	56	3	3	...	46	4	11	1	32	18	148	408
	54	...	...	3	...	3	2	40	11	1	...	40	...	14	...	42	8	144	298
		2	...	**8**	...	**170**	**70**	**309**	**55**	**18**	...	**226**	**16**	**69**	**1**	**280**	**99**	**1,017**	**2,130**
	Ward 8 E. B. 55	2	...	1	...	54	8	60	7	46	...	63	1	10	...	53	8	285	556
	Ward 9 E. B. 56	...	...	...	...	78	26	24	19	8	1	13	1	2	...	74	39	150	273
	57	5	4	1	1	64	36	70	12	15	.	9	...	7	2	33	5	143	270
		5	**4**	**1**	**1**	**142**	**62**	**94**	**31**	**23**	**1**	**22**	**1**	**9**	**2**	**107**	**44**	**293**	**543**
	Ward 10 E. B. 58	6	10	...	...	2	21	27	13	4	...	36	...	11	...	16	2	104	144
	Ward 11 E. B. 59	...	...	3	2	192	183	21	4	...	...	15	4	8	...	14	6	195	213
	60	...	...	...	...	43	69	25	3	2	...	24	4	11	3	44	19	126	171
	61	...	...	...	...	90	179	31	...	1	...	15	...	...	...	11	4	142	111
	62	...	...	...	...	21	26	21	4	3	1	10	1	2	...	25	...	91	171
	63	...	...	...	...	22	29	21	6	...	...	19	4	2	...	15	1	83	137
	64	...	2	...	1	95	17	37	11	2	...	16	1	4	...	27	16	171	332
	65	...	...	...	...	116	119	14	7	...	...	10	1	4	...	27	8	121	174
	66	...	...	2	...	102	12	53	10	4	...	9	...	3	...	20	6	108	252
	67	...	...	...	...	...	...	22	...	4	...	...	...	13	...	94	46	111	222
		2	...	**6**	**2**	**681**	**634**	**245**	**45**	**16**	**1**	**118**	**15**	**47**	**3**	**277**	**106**	**1,148**	**1,783**
	Ward 12 E. B. 68	...	...	1	...	13	4	67	13	3	...	42	2	6	...	22	4	145	293
	69	1	2	3	...	84	146	53	4	6	...	54	7	18	...	21	14	207	262
	70	...	...	1	...	43	146	49	4	10	...	56	3	2	...	18	7	196	225
	71	1	...	1	...	51	63	21	5	1	...	13	1	1	...	9	1	82	114
	72	17	...	11	2	...	...	41	4	...	...	7	...	7	...	125	180	209	237
		19	**2**	**17**	**2**	**191**	**359**	**231**	**30**	**20**	...	**172**	**13**	**34**	...	**195**	**206**	**839**	**1,131**
	Ward 13 E. B. 73	2	...	2	...	22	47	79	28	9	...	28	1	4	...	39	9	188	324
	Ward 14 E. B. 74	...	...	2	...	12	4	40	...	...	...	14	...	7	...	61	16	182	269
	75	15	22	1	...	2	...	53	3	3	...	24	1	10	...	128	100	280	440
	76	...	...	...	...	24	5	76	...	...	...	58	...	4	..	27	8	200	349
	77	...	...	...	...	9	10	17	...	1	...	39	2	1	...	20	1	89	166
	78	...	...	...	...	11	11	35	3	3	...	36	2	6	1	22	2	101	174
	79	...	...	...	...	1	8	34	1	1	...	38	1	6	...	25	10	93	198
	80	...	...	1	...	6	2	56	2	1	...	59	4	13	...	10	6	103	251
		15	**22**	**4**	...	**65**	**40**	**311**	**9**	**9**	...	**268**	**10**	**47**	**1**	**293**	**143**	**1,053**	**1,847**
	Town Total	**316**	**558**	**98**	**11**	**5,325**	**3,925**	**2,598**	**394**	**245**	**26**	**1,990**	**109**	**486**	**8**	**2,406**	**990**	**11,502**	**19,011**

TOWN

Taluk :

DIRECTORY

Gudiyatham—(Concld.)

Location Code Number	Name of the Town	Area in Sq. Miles	Occupied Residential Houses: No. of Houses	Occupied Residential Houses: No. of Households	Total No. of Persons Enumerated: P	Total No. of Persons Enumerated: M	Total No. of Persons Enumerated: F	Scheduled Castes: M	Scheduled Castes: F	Scheduled Tribes: M	Scheduled Tribes: F	Literate and Educated Persons: M	Literate and Educated Persons: F	Total Workers (A-I to A-IX): M	Total Workers (A-I to A-IX): F	Workers A-I: M	Workers A-I: F
1	2	3	4	5	6	7	8	9	10	11	12	13	14	15	16	17	18
161	Udayendram (P)	P.L.R.S.Pw.Ei.Ea.E.Cs.															
	Ward 1 E. B. 428	...	91	106	556	273	283	23	21	...	...	143	50	138	10	3	...
	Ward 2 E. B. 429	...	87	99	504	248	256	64	57	...	...	101	25	145	26	10	3
	Ward 3 E. B. 432	...	120	149	694	333	361	45	59	...	...	114	24	172	99	5	...
	Ward 4 E. B. 433	...	97	129	628	298	330	90	81	...	...	128	43	140	110	5	...
	Ward 5 E. B. 434	...	98	120	584	274	310	177	210	...	...	78	20	148	92	4	2
	Ward 6 E. B. 435	...	92	130	726	353	373	192	209	...	...	111	72	211	10	22	...
	Ward 7 E. B. 430	...	89	99	501	268	233	...	...	...	...	82	10	149	42	2	...
	Ward 8 E. B. 431	...	94	96	499	265	234	8	11	..	...	101	22	150	31	40	...
	Ward 9 E. B. 436 A	...	42	46	239	122	117	...	...	...	...	29	4	68	3	58	1
	Ward 10 E. B. 437	...	123	125	679	357	322	356	322	...	...	50	5	171	14	33	...
	Ward 11 E. B. 436 B	...	49	52	272	140	132	130	122	...	...	21	...	86	1	54	...
	Town Total	**2·01**	**982**	**1,151**	**5,882**	**2,931**	**2,951**	**1,085**	**1,092**	...	...	**958**	**275**	**1,578**	**438**	**236**	**6**

Location Code Number	Name of the Town	Workers A-II: M	Workers A-II: F	Workers A-III: M	Workers A-III: F	Workers A-IV: M	Workers A-IV: F	Workers A-V: M	Workers A-V: F	Workers A-VI: M	Workers A-VI: F	Workers A-VII: M	Workers A-VII: F	Workers A-VIII: M	Workers A-VIII: F	Workers A-IX: M	Workers A-IX: F	Non-workers B-X: M	Non-workers B-X: F
1	2	19	20	21	22	23	24	25	26	27	28	29	30	31	32	33	34	35	36
161	Udayendram (P) (Concld.)																		
	Ward 1 E. B. 428	22	1	5	...	1	...	59	5	2	...	26	1	7	...	13	3	135	273
	Ward 2 E. B. 429	13	...	...	...	4	2	66	5	...	...	11	7	1	...	40	9	103	230
	Ward 3 E. B. 432	1	...	...	...	...	...	143	83	1	1	8	9	1	...	13	6	161	262
	Ward 4 E. B. 433	...	...	...	...	...	...	124	96	...	2	2	3	1	1	8	8	158	220
	Ward 5 E. B. 434	5	...	1	...	...	...	118	71	...	...	6	4	1	...	13	15	126	218
	Ward 6 E. B. 435	...	...	...	...	35	2	104	2	2	...	26	1	5	...	17	5	142	363
	Ward 7 E. B. 430	...	...	.	...	67	37	44	1	...	...	19	1	1	...	16	3	119	191
	Ward 8 E. B. 431	36	...	...	...	19	14	19	...	...	...	2	5	1	...	33	12	115	203
	Ward 9 E. B. 436 A	4	1	1	...	...	...	...	...	2	...	2	1	...	...	1	...	54	114
	Ward 10 E. B. 437	7	4	1	...	...	...	121	8	...	...	7	1	...	...	2	1	186	308
	Ward 11 E. B. 436 B	2	...	...	..	1	...	20	...	2	...	3	1	...	...	4	...	54	131
	Town Total	**90**	**6**	**8**	...	**127**	**55**	**818**	**271**	**9**	**3**	**112**	**34**	**18**	**1**	**160**	**62**	**1,353**	**2,513**

4. TIRUPPATTUR TALUK

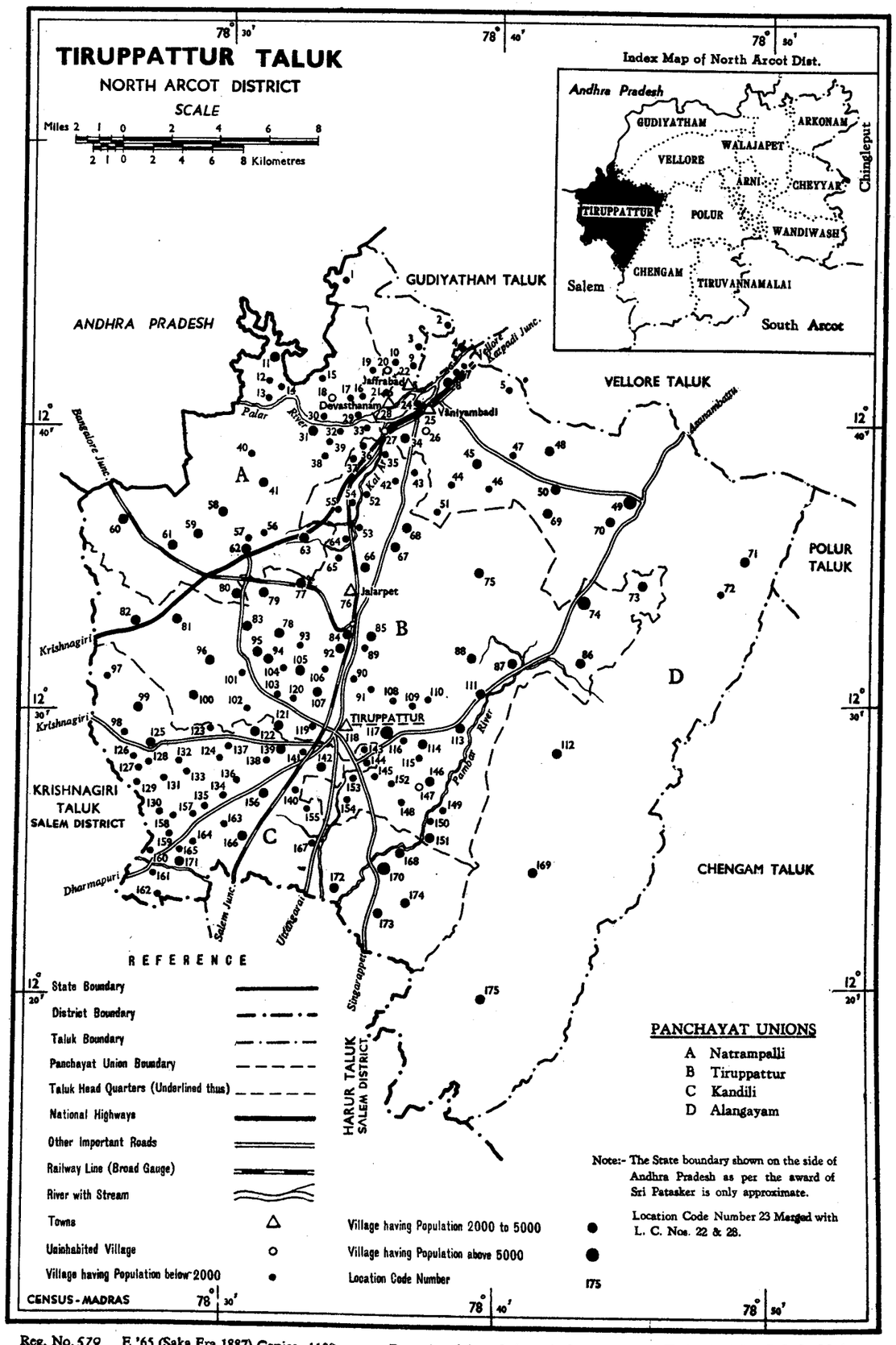

Reg. No. 579 E '65 (Saka Era 1887) Copies - 1100 Reproduced from Indentor's Original Helio, P. Z. P., C. S. O., Madras.

ALPHABETICAL LIST OF VILLAGES

4. TIRUPPATTUR TALUK

Sl. No.	Name of the Villages	Location Code Number	Sl. No.	Name of the Villages	Location Code Number
1	2	3	1	2	3
1	Achamangalam (P)	105	44	Govindapuram (V)	51
2	Adiyur (P)	142	45	Gowkapet (V)	17
3	Agaram (P)	114	46	Gummidigampatti (p)	126
4	Agraharam (P)	83	47	Gurubavanigunta (V)	40
5	Alangayam (P)	49	48	Irunapet (P)	87
6	Alasandapuram (P)	11	49	Jaffrabad (P)	22
7	Alinjikulam (P)	21	50	Jammanapudur (V)	151
8	Ambatur (P)	32	51	Jolarpet (P)	76
9	Amburpet (V)	24	52	Kadirampatti (P)	115
10	Ammanankoil (P)	95	53	Kadirimangalam (P)	121
11	Andiappanur (P)	86	54	Kakanampalayam (P)	113
12	Aneri (P)	153	55	Kakangarai (V)	164
13	Aniganur (V)	127	56	Kalandrachettiappanur (P)	34
14	Annandapatti (P)	90	57	Kalnarasampatti (P)	101
15	Aravamattrapalli (V)	135	58	Kambilikuppam (V)	145
16	Athurkuppam (P)	63	59	Kandili (P)	125
17	Avalnaickenpatty (V)	159	60	Karuppanur (P)	91
18	Badanavadi (East) (V)	133	61	Kasinaickenpatty (V)	139
19	Bandarapalli (P)	80	62	Katheri (P)	56
20	Bheemakulam (V)	71	63	Katteri (P)	84
21	Bommikuppam (P)	146	64	Kaveripattu (P)	64
22	Boorigamanimitta (P)	120	65	Kethandapatti (P)	55
23	Chandrapuram (P)	100	66	Kodayanchi (P)	33
24	Chikkanankuppam (P)	16	67	Konapattu (P)	103
25	Chinnakallupalli (P)	42	68	Koothandakuppam (P)	54
26	Chinnakamiyampattu (P)	66	69	Koratti (P)	167
27	Chinnakammalapatty (V)	163	70	Kothakottai Konnampatty (P)	47
28	Chinnakandili (P)	98	71	Kothur (P)	60
29	Chinnakasinaickenpatti (P)	138	72	Krishnapuram (V)	160
30	Chinnamottur (P)	52	73	Kunichi (P)	156
31	Chinnamukkanur (P)	106	74	Kurisilapattu (P)	111
32	Chinnarampatti (P)	172	75	Kurumbakeri (P)	108
33	Chinnasamudram (P)	110	76	Kurumberi (P)	174
34	Chinnaveppampattu (P)	43	77	Lakkinaickenpatti (P)	136
35	Damalerimuthur (P)	92	78	Madanancheri (P)	10
36	Devasthanam (P)	28	79	Madapalli (P)	117
37	Diguvapalayam (V)	15	80	Mallakunta (P)	41
38	Elagiri Hills (P)	75	81	Mallankuppam (V)	39
39	Elavampatti (P)	155	82	Manavalli (P)	137
40	Elayanagaram (V)	3	83	Mandalanayanikunta (P)	97
41	Errampatty (V)	158	84	Mandalavadi (P)	68
42	Girisamudram (P)	6	85	Mattrapally (P)	168
43	Godugamanipattadai (V)	18	86	Melachamangalam (P)	104

ALPHABETICAL LIST OF VILLAGES

4. TIRUPPATTUR TALUK—(Concld.)

Sl. No.	Name of the Villages	Location Code Number	Sl. No.	Name of the Villages	Location Code Number
1	2	3	1	2	3
87	Melkuppam (V)	2	131	Poongulam (P)	73
88	Mellapalli (P)	81	132	Pudupatty (V)	162
89	Mindapattu (V)	12	133	Pudurnad (V)	169
90	Molakarampatty (V)	140	134	Pullaneri (P)	78
91	Mottur (V)	131	135	Pullur (P)	13
92	Mottur (V)	150	136	Pungampattunadu (V)	112
93	Mukkanur (P)	94	137	Purushothamakuppam (V)	7
94	Muthampatti (V)	129	138	Puthagaram (P)	102
95	Nacharkuppam (P)	74	139	Rachamangalam (V)	154
96	Nadikuppam (V)	20	140	Ramanaickenpatti (P)	31
97	Naickanur (V)	72	141	Reddiyur (P)	69
98	Narasampatty (P)	128	142	Samandikuppam (V)	4
99	Narasingapuram (P)	70	143	Sankarapuram (P)	29
100	Narayanapuram (V)	165	144	Selandampalli (P)	116
101	Nariyaneri (P)	123	145	Sevathur (P)	166
102	Natham (P)	171	146	Sigarnapalli (V)	36
103	Natrampalli (P)	62	147	Somanayakkampatti (P)	77
104	Nayanacheruvu (P)	58	148	Sorakayalnatham (P)	59
105	Nekkanamalai (V)	5	149	Sowdakuppam (V)	152
106	Nekkundi (P)	35	150	Sundarampally (P)	161
107	Nelvasalnadu (V)	175	151	Telugumattrapalli (V)	124
108	Nimmiyambattu (P)	50	152	Thathavalli (P)	109
109	Oddapatti (P)	93	153	Thekkupattu (P)	38
110	Pachal (P)	107	154	Thengaipattadai (V)	27
111	Pachur (P)	61	155	Thimmampet (V)	14
112	Pakkirigoundanur (V)	147	156	Thimmanamuthur (P)	148
113	Palanankuppam (P)	89	157	Thirumanjolai (V)	26
114	Palayathikuppam (V)	149	158	Thokkiyam (P)	99
115	Pallalapatti (V)	134	159	Thoppulagunta (V)	57
116	Pallathur (P)	132	160	Thumberi (P)	19
117	Pallipattu (P)	9	161	Tiruppattur (Town) (M)	118
118	S. Pallipattu (P)	141	162	Tiruppattur (Village) (P)	119
119	Paniyandapalli (P)	96	163	Vadakkupattu (P)	30
120	Paradesipatti (V)	130	164	Valayambattu (P)	8
121	Paramuthampatti (P)	144	165	Vallipattu (P)	45
122	Peddakallupatti (V)	37	166	Vaniyambadi (V)	23
123	Peddaveppampattu (V)	44	167	Vaniyambadi (M)	25
124	Perampattu (P)	173	168	Veladigamanibenta (V)	1
125	Periakannalapatty (P)	157	169	Velakalnatham (P)	82
126	Periamottur (P)	53	170	Vellakuttai (P)	48
127	Periagaram (P)	122	171	Vengalapuram (P)	143
128	Periyakamiyampattu (P)	65	172	Vettapatiu (P)	79
129	Perumapattu (P)	88	173	Vijilapuram (V)	46
130	Ponneri (P)	67	174	Vishamangalam (P)	170
			175	Yelagiri (P)	85

TIRUPPATTUR TALUK

TIRUPPATTUR PANCHAYAT UNION

Sl.No.	Location Code Number	Name of Panchayat		Date of formation	Location Code/ Units of 1961 Census constituting the Panchayat formed after 31st March, 1960	Persons	Males	Females
1	2	3		4	5	6	7	8
		City Panchayat						
1	76	Jolarpet	P	...	...	16,411	8,368	8,043
		Village Panchayats						
1	86	Andiappanur	P	...	...	4,914	2,407	2,507
2	95	Ammanakoil	P	...	...	3,200	1,609	1,591
3	83	Agraharam	P	...	...	3,901	1,965	1,936
4	114	Agaram	P	...	...	2,532	1,270	1,262
5	90	Annandapatti	P	...	...	1,287	649	638
6	105	Achamangalam	P	...	...	2,048	1,082	966
7	153	Aneri	P	...	...	946	467	479
8	120	Boorigamanimittah	P	...	...	785	372	413
9	146	Bommikuppam	P	...	146 Bommikuppam	2,903	1,470	1,433
					147 Pakkirigoundanur	Uninhabited		
					149 Palavathikuppam	184	97	87
10	100	Chandrapuram	P	...	...	4,293	2,151	2,142
11	42	Chinnakallupalli	P	...	42 Chinnakallupalli	975	504	471
					37 Paddakallupalli	882	448	434
12	110	Chinnasamudram	P	...	...	986	491	495
13	66	Chinnakamiyampattu	P	...	...	2,309	1,171	1,138
14	52	Chinnamottur	P	...	...	1,370	689	681
15	106	Chinnamukkanur	P	...	...	1,205	582	623
16	43	Chinnaveppampattu	P	...	...	1,521	771	750
17	92	Damalerimuthur	P	...	...	2,488	1,258	1,230
18	75	Elagiri Hills	P	...	...	2,452	1,269	1,183
19	85	Elagiri	P	...	...	2,586	1,323	1,263
20	87	Irunapet	P	...	...	2,529	1,274	1,255
21	151	Jammanapudur	V	1—6—60	Jammanapudur (V)	2,026	1,020	1,006
22	121	Kadirimangalam	P	...	...	2,458	1,295	1,163
23	115	Kadirampatti	P	...	115 Kadirampatti	1,683	841	842
					145 Kambalikuppam	117	55	62
24	111	Kurisilapattu	P	...	...	4,292	2,138	2,154
25	103	Konapattu	P	...	...	1,175	596	579
26	101	Kalnarasampatti	P	...	...	1,660	849	811
27	91	Karuppanur	P	...	...	1,717	851	866
28	113	Kakanampalavam	P	...	...	2,027	1,062	965
29	108	Kurumbakeri	P	...	...	933	493	440
30	54	Koothandakuppam	P	...	...	1,435	718	717
31	64	Kaveripattu	P	...	...	1,294	661	633
32	84	Katteri	P	...	...	3,633	1,836	1,797
33	55	Kethandapatti	P	...	...	1,555	752	803

TIRUPPATTUR PANCHAYAT UNION (Concld.)

Sl.No.	Location Code Number	Name of Panchayat		Date of formation	Location Code/ Units of 1961 Census constituting the Panchayat formed after 31st March, 1960	Persons	Males	Females
1	2	3		4	5	6	7	8
34	81	Mallapalli	P	...	...	3,361	1,685	1,676
35	104	Melachamangalam	P	...	...	1,125	556	569
36	117	Madapalli	P	...	...	6,924	3,441	3,483
37	94	Mukkanur	P	...	...	2,877	1,469	1,408
38	150	Mottur	V	1—6—60	Mottur (V)	1,064	531	533
39	68	Mandalavadi	P	...	...	2,682	1,376	1,306
40	74	Nacharkuppam	P	...	...	8,518	4,270	4,248
41	35	Nekkundi	P	30—9—60	35 Nekkundi (V)	1,325	673	652
					36 Sigaranapalli (V)	249	121	128
42	93	Oddapatti	P	...	...	570	295	275
43	96	Panyandapalli	P	...	...	4,216	2,128	2,088
44	73	Poongulam	P	...	...	4,730	2,417	2,313
45	88	Perumapattu	P	...	...	4,432	2,205	2,227
46	102	Puthagaram	P	...	...	1,620	838	782
47	78	Pullaneri	P	...	...	2,029	1,069	960
48	53	Periamottur	P	...	...	1,097	525	572
49	107	Pachal	P	...	...	2,502	1,287	1,215
50	65	Periyakamiyampattu	P	...	...	1,586	825	761
51	67	Ponneri	P	...	...	2,158	1,085	1,073
52	89	Palnakuppam	P	...	...	1,948	987	961
53	154	Rachamangalam	V	1—9—60	...	579	276	303
54	116	Selandampalli	P	...	...	1,084	543	541
55	77	Somanayakkampatti	P	...	...	2,474	1,274	1,200
56	152	Sowdekuppam	V	1—6—60	...	593	302	291
57	119	Tiruppattur Village	P	...	...	1,243	619	624
58	148	Thimmanamuthur	P	...	...	1,756	879	877
56	109	Thathavalli	P	...	...	1,170	594	576
60	82	Velakalnatham	P	...	...	4,084	2,124	1,960
61	79	Vettapattu	P	...	...	2,764	1,402	1,362
					Total	**159,472**	**80,650**	**78,822**

ALANGAYAM PANCHAYAT UNION

		City Panchayat						
1	49	Alangayam	P			10,277	5,107	5,170
		Village Panchayats						
1	71	Bheemakulam	P	1—6—60	Bheemakulam (V)	2,192	1,089	1,103
2	28	Devasthanam	P	...	Devasthanam	3,109	1,539	1,570
					26 Thirumanjolai } 27 Thengaipattadai }	Uninhabited villages		
3	3	Elayanagaram	P	1—6—60	Elayanagram	791	412	379
4	6	Girisamudram	P	...		441	225	216
5	51	Govindapuram	P	30—9—60	Govindapuram	886	448	438

ALANGAYAM PANCHAYAT UNION—(Concld.)

Sl.No.	Location Code Number	Name of Panchayat		Date of formation	Location Code/ Units of 1961 Census constituting the Panchayat formed after 31st March, 1960	Persons	Males	Females
1	2	3		4	5	6	7	8
6	22	Jaffarabad	P	...		2,761	1,377	1,384
7	34	Kalandra Chettiappanur	P	...		2,198	1,119	1,079
8	47	Kothakottai Konampatti		...		1,998	1,033	965
9	10	Madanancheri	P	...		1.998	991	1,007
10	2	Melkuppam	P	30-9-60	Melkuppam (V)	508	269	239
11	175	Nellivasalnadu	P	1—8-60	Nellivasalnadu (V)	2,579	1,324	1,255
12	70	Narasingapuram	P	...		2,514	1,230	1,284
13	72	Naickanur	P	1—7—60		1,347	657	690
14	50	Nimmiyambattu	P	...		3,007	1,537	1,470
15	5	Nekkanamalai	P	31—1-61	5 Nekkanamalai (V)	1,777	905	872
					7 Purushothamakuppam (V)	350	185	165
16	9	Pallipattu	P	...		1,389	705	684
17	44	Peddaveppambattu	P	30-9-60	Peddaveppambattu (V)	740	383	357
18	169	Pudurnad	P	1—8—60	Pudurnad (V)	2,538	1,312	1,226
					20 Nadikuppam	Uninhabited		
19	112	Pungampattunadu	P	1-8 60	Pungampattunadu	2,553	1,315	1,238
20	69	Reddiyur	P	...		2,535	1,284	1,251
21	45	Vallipattu	P	...		2,992	1,477	1,515
22	8	Valayambattu	P	1—12—59	8 Valayambattu	3,048	1,571	1,477
					24 Amburpet (V)	391	203	188
23	1	Veladigamani Benta	P	1—1-60	Veladigamanibenta	457	246	211
24	48	Vellakuttai	P	...		4,584	2.311	2,273
25	46	Vijilapuram	P	30—9-60	Vijilapuram	540	274	266
26	4	Sammandikuppam	V	...		561	282	279
					Total	**61,061**	**30,810**	**30,251**

NATRAMPALLI PANCHAYAT UNION

		City Panchayat						
1	62	Natrampalli	P	...		4,987	2,466	2,521
		Village Panchayats						
1	21	Alinjikulam	P	...		909	453	456
2	11	Alasandapuram	P	...		3,199	1,660	1,539
3	32	Ambalur	P	...		1,525	754	771
4	63	Athurkuppam	P	...		4,134	2,120	2,014
5	80	Bandarapalli	P	...		2,836	1,450	1,386
6	16	Chikkanankuppam	P	...	17 Gowkapet	304	149	155
					16 Chikkanankuppam	1,214	632	582
					15 Digovalapalayam	432	210	222
					18 Kodungamanipattadai	Uninhabited		

NATRAMPALLI PANCHAYAT UNION—(Concld.)

Sl.No.	Location Code Number	Name of Panchayat		Date of formation	Location Code/ Units of 1961 Census constituting the Panchayat formed after 31st March, 1960	Persons	Males	Females
1	2	3		4	5	6	7	8
7	56	Katheri	P	...		981	531	450
8	60	Kothur	P	...		3,632	1,787	1,845
9	33	Kodayanchi	P	...		1,326	660	666
10	39	Mallankuppam	V	30-9-60	39 Mallankuppam	544	289	255
11	41	Mallagunta	P	...	41 Mallagunta	2,906	1,448	1,458
					40 Gurubavanigunta	495	265	230
12	58	Nayanacheruvu	P	...		2,034	1,053	981
13	61	Pachur	P	...		3,913	1,971	1,942
14	13	Pullur	P	...	Pullur	1,776	907	869
					12 Mindapatti	168	88	80
15	31	Ramanaickanpatti	P	...		2,830	1,441	1,389
16	29	Sankarapuram	P	...		834	410	424
17	59	Sorakayalnatham	P	...		2,205	1,116	1,089
18	57	Thoppulagunta	V	30-9-60	57 Thoppulagunta	757	374	383
19	38	Thekkupattu	P	...		1,100	540	560
20	14	Thimmampet	V	30-9-60	14 Thimmampet	1,229	620	609
21	19	Thumberi	P	...		1,824	920	904
22	30	Vadakkupattu	P	...		1,620	802	818
					Total	**49,714**	**25,116**	**24,598**

KANDILI PANCHAYAT UNION

		City Panchayat	*Nil*					
		Village Panchayats						
1	142	Adiyur	P	...	...	4,066	2,030	2,036
2	159	Avalnaickenpatti	P	1-6-60	159 Avalnaickenpatti (V)	403	204	199
					160 Krishnapuram (V)	414	223	191
3	133	Badanavadi (East)	V	30-9-60	133 Badanavadi (V)	422	212	210
					134 Pallapatti (V)	405	192	213
					135 Aravamattrapalli (V) Manavalli (P)	247	120	127
4	98	Chinnakandili	P	...	...	813	419	394
5	172	Chinnarampatti	P	...	...	2,176	1,035	1,141
6	138	Chinnakasinaickanpatti	P	...	...	702	333	369
7	155	Elavampatti	P	...	...	1,720	862	858
8	158	Errampatty	P	1-6-60	158 Errampatty	681	339	342
9	126	Gummidigampatti	P	...	Gummidigampatti	903	455	448

KANDILI PANCHAYAT UNION (Concld.)

Sl.No.	Location Code Number	Name of Panchayat		Date of formation	Location Code/ Units of 1961 Census constituting the Panchayat formed after 31st March, 1960	Persons	Males	Females
1	2	3		4	5	6	7	8
10	132	Pallathur	P	10-6-61	Gejalnaickanpatti S. No. 1 (Portion) 120 to 128, 134, 135,143, 165 to 167 and 180 to 272 of Thokkium Village of Tiruppathur Taluk	1,516	779	737
11	167	Koratti	P	...	...	1,289	660	629
12	174	Kurumberi	P	...	...	3,366	1,671	1,695
13	156	Kunichi	P	...	Kunichi	2,982	1,524	1,458
					140 Molagaram-patti (V)	316	173	143
14	125	Kandili	P	1-6-60	125 Kandili (V) except S. Nos. 24 to 32	2,123	1,086	1,037
15	139	Kasinaickanpatti	P	...	...	2,001	1,041	960
16	164	Kakangarai	P	1-6-60	164 Kakangarai (V)	1,053	528	525
					165 Narayanapuram (V)	221	103	118
17	97	Mandalanayanigunta	P	...	...	1,255	646	609
18	136	Lakkinaickanpatti	P	...	...	1,071	535	536
19	137	Manavalli	P	...	Manavalli	1,285	625	660
					124 Thelugu Matrapalli (V)	375	184	191
20	168	Matrapally	P	...	...	2,1 5	1,0 5	1,100
21	131	Mottur	P	...	131 Mottur	588	299	289
					129 Muthampattu(V)	353	180	173
22	123	Nariyaneri	P	...	...	1,355	694	661
23	128	Narasampatti	P	...	...	911	443	468
24	171	Natham	P	...	...	2,769	1,362	1,407
25	141	Pallipattu (S. Pallipattu)	P	...	...	880	447	433
26	157	Periyakannalapatti	P	...	157 Periaknnnalpatti	591	301	290
					163 Chinnakannalapatti (V)	487	257	230
27	122	Periyagaram	P	...		2,099	1,057	1,042
28	173	Perambattu	P	...		4,044	2,056	1,988
29	144	Paramuthampatti	P	...		1,249	621	628
30	130	Paradesipattu	V	30-9-60	130 Paradesipattu	516	251	265
31	161	Sundarampally	P	...	Sundarampally	1,549	793	756
					162 Pudupatty	307	159	148
32	166	Sevathur	P	...		2,899	1,460	1,439
33	99	Thokkiyam	P	...		3,052	1,574	1,478
34	170	Vishamangalam	P	...		5,163	2,545	2,618
35	143	Vengalapuram	P	...		1,340	654	686
					Total	**64,490**	**32,397**	**32,093**

VILLAGE DIRECTORY

Taluk : Tiruppattur

Location Code Number	Name of the Villages		Area in Sq. Miles	Occupied Residential Houses: No. of Houses	Occupied Residential Houses: No. of Households	Total No. of Persons Enumerated: P	Total No. of Persons Enumerated: M	Total No. of Persons Enumerated: F	Scheduled Castes: M	Scheduled Castes: F	Scheduled Tribes: M	Scheduled Tribes: F	Literate and Educated Persons: M	Literate and Educated Persons: F	Total Workers (A-I to A-IX): M	Total Workers (A-I to A-IX): F	Workers A-I: M	Workers A-I: F	Workers A-II: M	Workers A-II: F
1	2		3	4	5	6	7	8	9	10	11	12	13	14	15	16	17	18	19	20
1	Veladigamanibenta (V)	... P.R.	0.50	88	88	457	246	211	16	13	...	...	9	3	172	78	170	78	...	...
2	Melkuppam (V)	... P.R.Pw.		57	65	508	269	239	116	99	...	...	41	10	146	24	99	...	1	1
3	Elayanagaram (V)	... P.R.Pw.	3.24	134	134	791	412	379	25	27	...	...	54	6	239	3	210	3	7	...
4	Samandikuppam (V)	... P.R.Pw.		112	112	561	282	279	138	154	...	...	70	12	154	140	58	45	73	91
5	Nekkanamalai (V)	... P.R.Pw.	1.71	344	346	1,777	905	872	258	248	...	...	248	20	539	330	242	187	74	85
6	Girisamudram (P)	... P.R.Pw.	3.64	71	71	441	225	216	...	...	...	...	23	...	153	118	142	107	7	10
7	Purushothamakuppam (V)	... R.Pw.		61	61	350	185	165	39	35	...	...	37	1	106	99	79	76	1	1
8	Valayambattu (P)	... P.R.	2.69	447	526	3,048	1,571	1,477	650	619	...	...	360	70	896	515	364	175	20	20
9	Pallipattu (P)	... P.R.Pw.		243	279	1,389	705	684	290	267	...	...	98	5	447	240	181	92	143	142
10	Madanancheri (P)	... P.R.Pw.	3.32	333	375	1,998	991	1,007	135	145	...	...	102	2	678	332	510	218	152	114
11	Alasandapuram (P)	... P.R.Pw.	2.71	592	603	3,199	1,660	1,539	460	415	91	76	330	71	1,064	532	782	392	102	91
12	Mindapattu (P)	... R.Pw.		28	28	168	88	80	66	58	...	...	28	3	52	28	45	7	6	21
13	Pullur (P)	... P.Pw.	4.01	307	330	1,776	907	869	129	142	...	...	162	29	623	486	450	300	95	115
14	Thimmampet (V)	... P.R.Pw.	0.86	240	241	1,229	620	609	146	121	...	...	222	87	339	160	98	7	72	68
15	Diguvapalayam (V)	... P.R.Pw.		79	79	432	210	222	77	81	...	...	23	4	140	126	101	90	22	32
16	Chikkanankuppam (P)	... P.R.Pw.	2.61	179	212	1,214	632	582	122	114	...	...	100	4	423	351	317	260	36	75
17	Gowkapet (V)	... R·Pw.	0.76	58	58	304	149	155	149	155	...	...	22	2	107	97	22	10	52	87
18	Godugamanipattadai (V)	...	0.02		UNINHABITED									UNINHABITED						
19	Thumberi (P)	... P.R.Pw.	5.11	279	305	1,824	920	904	144	160	...	...	85	11	708	612	455	12	126	521
20	Nadikuppam (V)	... R.Pw.			UNINHABITED									UNINHABITED						
21	Alinjikulam (P)	... R.Pw.		162	181	909	453	456	224	230	...	...	110	19	281	272	127	113	56	74
24	Amburpet (V)	... P.M.H.C.D.Mp.Rly.R.Pt.S.Pw.	1.49	54	54	391	203	188	17	13	...	...	34	3	130	106	106	87	11	16
26	Thirumanjolai (V)	... P.R.Pw.	0·36		UNINHABITED									UNINHABITED						
27	Thengaipattadai (V)	... P.R.Pw.			UNINHABITED									UNINHABITED						
29	Sankarapuram (P)	... P.R.Pw.Tk.E.		173	173	834	410	424	201	192	...	...	184	72	237	165	57	12	118	141
30	Vadakkupattu (P)	... P.R.Pw.Tk.E.	1.70	295	330	1,620	802	818	239	218	...	...	274	98	465	313	166	59	187	150
31	Ramanaickanpatti (P)	... P.D.Mp.R.Pw.Tk.E.	3.04	468	499	2,830	1,441	1,389	183	179	...	...	384	73	865	484	499	166	240	266
32	Ambatur (P)	... P.M.H.L.R.Pw.Tk.E.	2.07	261	353	1,525	754	771	168	169	...	...	321	106	437	189	209	32	115	142
33	Kodayanchi (P)	... P.H.L.R.Pw.Tk.E.		265	273	1,326	660	666	106	117	...	...	259	55	386	324	114	65	98	161
34	Kalandrachettiappanur (P)	... P.L.R.Pw.Tk.E.	2.40	420	426	2,198	1,119	1,079	328	351	...	..	258	71	679	462	301	232	38	31
35	Nekkundi (P)	... P.R.Pw.Tk.E.		144	232	1,325	673	652	119	121	...	...	113	14	394	402	267	260	53	116
36	Sigarnapalli (V)	... R.Pw.		49	49	249	121	128	...	2	...	...	17	3	71	57	49	36	6	5
37	Peddakallupatti (V)	... P.R.Pw.	3.41	123	135	882	448	434	55	62	...	...	143	10	280	44	166	11	16	1
38	Thekkupattu (P)	... P.R.Pw.Tk.	2.38	201	201	1,100	540	560	29	32	...	...	207	72	337	215	235	140	11	22
39	Mallankuppam (V)	... R.Pw.	1.27	86	106	544	289	255	140	120	...	...	62	11	175	121	88	54	54	61
40	Gurubavanigunta (V)	... R.Pw.	2.77	69	76	495	265	230	67	71	7	8	37	3	178	100	109	78	15	22
41	Mallagunda (P)	... P.R.Pw.	9.82	476	529	2,906	1,448	1,458	106	102	...	...	113	10	934	878	861	792	46	70
42	Chinnakallupalli (P)	... P.R.Pw.		167	182	975	504	471	40	39	...	...	163	39	317	156	148	71	16	14
43	Chinnaveppampattu (P)	... P.R.Pw.	2.03	258	275	1,521	771	750	143	134	...	...	188	39	461	217	297	144	56	22

VILLAGE DIRECTORY

Taluk : Tiruppattur—(Contd.)

Location Code Number	Name of the Villages	Workers A-III M	Workers A-III F	Workers A-IV M	Workers A-IV F	Workers A-V M	Workers A-V F	Workers A-VI M	Workers A-VI F	Workers A-VII M	Workers A-VII F	Workers A-VIII M	Workers A-VIII F	Workers A-IX M	Workers A-IX F	Non-workers B-X M	Non-workers B-X F	Name of the Panchayats in which it is now included with the date of inclusion with other components, if any
1	2	21	22	23	24	25	26	27	28	29	30	31	32	33	34	35	36	37
1	Veladigamanibenta (V)	...	...	...	...	...	...	...	...	...	...	...	...	2	...	74	133	Veladigamanipenta (P) 1—8-60
2	Melkuppam (V)	...	...	...	...	...	...	2	...	...	...	...	...	44	23	123	215	Melkuppam (P) 30-9-60
3	Elayanagaram (V)	...	...	...	...	...	...	...	...	1	...	...	...	21	...	173	376	Elayanagaram (P) 1—6—60
4	Samandikuppam (V)	...	1	...	4	3	8	...	1	2	...	3	...	4	1	128	139	
5	Nekkanamalai (V)	...	10	...	43	28	117	8	9	4	12	6	2	30	12	366	542	Nekkanamalai (P) 31-1-61 included in L.C. No. 7
6	Girisamudram (P)	...	1	...	...	...	...	...	...	...	1	1	...	2	...	72	98	
7	Purushothamakuppam (V)	...	...	...	2	...	...	...	...	...	...	...	1	23	22	79	66	Purushothamakuppam (P) merged with L. C. No. 5
8	Valayambattu (P)	...	55	3	13	1	68	3	4	...	4	6	9	349	307	675	962	Valayambattu (P) 1—12—59
9	Pallipattu (P)	...	...	...	20	4	85	...	...	...	8	...	1	9	2	258	444	
10	Madanancheri (P)	...	...	...	7	...	...	...	...	...	6	...	...	3	...	313	675	
11	Alasandapuram (P)	...	29	2	8	...	3	...	1	...	18	4	1	120	43	596	1,007	
12	Mindapattu (P)	...	...	...	...	...	...	...	...	...	1	...	...	...	...	36	52	Mindapattu (P) merged with L. C. No. 13
13	Pullur (P)	...	8	4	7	5	5	1	5	...	5	5	...	48	56	284	383	Pullur (P) included in L. C. No. 12
14	Thimmampet (V)	...	5	...	19	7	7	...	...	...	27	4	5	106	74	281	449	Thimmanpet (P) 30—9—60
15	Diguvapalayam (V)	...	...	...	8	3	6	...	...	...	1	...	...	2	1	70	96	Diguvapalayam (P) merged with L.C. No. 16
16	Chikkanankuppam (P)	...	3	...	12	1	38	...	...	...	2	...	...	15	15	209	231	Chickanankuppam(P) included in L.C.Nos. 15, 17, 18
17	Gowkapet (V)	...	3	...	3	...	24	...	...	...	1	...	...	2	...	42	58	Godugamanipattu (P) merged with L.C. No. 16
18	Godugamanipattadai (V)	...				UNINHABITED								UNINHABITED				Gowkapet (P) merged with L.C. No. 16
19	Thumberi (P)	...	55	48	35	1	4	...	1	...	8	22	...	24	8	212	292	
20	Nadikuppam (V)	...				UNINHABITED								UNINHABITED				Nadikuppam merged with L. C. No. 169
21	Alinjikulam (P)	...	4	...	2	2	29	...	1	2	6	...	1	...	55	81	172	184
24	Amburpet (V)	...	1	...	5	3	1	...	...	...	...	...	1	...	5	...	73	82
26	Thirumanjolai (V)	...				UNINHABITED								UNINHABITED				Thirumanjolai merged with L. C. No. 28
27	Thengaipattadai (V)	...				UNINHABITED								UNINHABITED				Thengaipattadai merged with L. C. No. 28
29	Sankarapuram (P)	...	1	...	3	...	31	...	...	...	7	2	...	...	20	10	173	259
30	Vadakkupattu (P)	...	8	...	16	2	5	...	2	...	8	4	2	...	71	98	337	505
31	Ramanaickanpatti (P)	...	1	...	80	41	1	...	2	...	15	2	2	...	25	9	576	905
32	Ambatur (P)	...	8	...	20	...	7	...	3	...	9	1	2	...	64	14	317	582
33	Kodayanchi (P)	...	15	1	11	1	50	...	8	...	14	...	1	...	75	96	274	342
34	Kalandrachettiappanur (P)	...	6	...	19	1	57	1	33	...	56	10	11	...	158	187	440	617
35	Nekkundi (P)	...	12	9	1	...	32	1	8	...	6	1	...	...	15	15	279	250
36	Sigarnapalli (V)	...	...	...	...	...	...	...	5	...	...	...	...	...	11	16	50	71
37	Peddakallupatti (V)	...	1	...	...	1	4	...	43	7	5	2	10	...	35	22	168	390
38	Thekkupattu (P)	...	3	...	9	1	...	...	3	...	1	2	...	...	75	50	203	345
39	Mallankuppam (V)	...	1	1	25	4	...	...	3	...	1	...	...	...	3	1	114	134
40	Gurubavanigunta (V)	...	6	...	41	...	...	...	...	...	...	...	1	...	6	...	87	130
41	Mallagunta (P)	...	...	...	6	8	...	...	...	...	2	1	...	...	19	7	514	510
42	Chinnakallupalli (P)	...	3	...	60	31	6	...	1	...	50	1	...	...	33	39	187	315
43	Chinnaveppampattu (P)	...	5	...	12	2	31	...	...	...	6	6	4	...	50	43	310	533

VILLAGE DIRECTORY

Taluk : Tiruppattur—(Contd.)

Location Code Number	Name of the Villages		Area in Sq. Miles	Occupied Residential Houses: No. of Houses	Occupied Residential Houses: No. of Households	Total No. of Persons Enumerated: P	M	F	Scheduled Castes: M	F	Scheduled Tribes: M	F	Literate and Educated Persons: M	F	Total Workers (A-I to A-IX): M	F	Workers A-I: M	F	Workers A-II: M	F
1	2		3	4	5	6	7	8	9	10	11	12	13	14	15	16	17	18	19	20
44	Peddaveppampattu (V)	... P.Mp.R.Pw.Tk.		131	131	740	383	357	4	5	...	...	98	14	250	243	218	216	4	8
45	Vallipattu (P)	... P.Mp.R.Pw.Tk.	4.20	504	522	2,992	1,477	1,515	389	420	...	...	374	48	952	597	734	479	44	7
46	Vijilapuram (V)	... P.R.Pw.		74	94	540	274	266	2	4	...	...	44	4	170	24	123	7	5	...
47	Kothakottai Konnampatti (P)	P.R.Pw.Tk.	5.18	276	328	1,998	1,033	965	55	57	...	...	246	25	691	547	538	421	97	90
48	Vellakuttai (P)	... P.M.L.R.Pw.E.	5.33	784	784	4,584	2,311	2,273	283	300	...	...	602	142	1,499	612	1,126	373	124	105
49	Alangayam (P)	... P.M.H.L.D.Mp.R.S.Pw.Tk.	4.90	1,676	1,922	10,277	5,107	5,170	1,225	1,234	8	12	2,019	1,048	2,935	1,599	1,218	631	279	417
50	Nimmiyambattu (P)	... P.L.Mp.R.Pw.	4.26	485	496	3,007	1,537	1,470	168	153	...	...	455	198	874	654	667	489	17	27
51	Govindapuram (V)	... P. R. Pw. Tk.	1.82	147	147	886	448	438	61	77	...	...	14	...	269	239	193	176	4	1
52	Chinnamottur (P)	... P. R. Pw. E.	3.37	264	282	1,370	689	681	119	127	...	...	104	26	423	313	276	170	87	110
53	Periamottur (P)	... P. R. Pw.	3.37	191	192	1,097	525	572	184	215	...	...	122	25	319	126	192	3	86	120
54	Koothandakuppam (P)	... P. R. Pw. E.		153	255	1,435	718	717	63	65	...	...	126	30	482	281	389	237	25	29
55	Kethandapatti (P)	... P. R. Pw. E. Hos. Mcw. Mp.	3.46	270	294	1,555	752	803	138	156	...	...	172	70	490	261	269	150	29	...
56	Katheri (P)	... P. R. Pw. E.	1.67	180	180	981	531	450	74	55	...	...	117	21	322	100	292	84	16	11
57	Thoppulagunta (V)	... P. R. Pw. Tk.	1.34	141	141	757	374	383	33	28	...	...	85	27	242	133	159	70	73	60
58	Nayanacheruvu (P)	... P. R. Pw. Tk.	4.01	340	340	2,034	1,053	981	143	141	8	6	141	19	691	579	578	503	60	47
59	Sorakayalnatham (P)	... P. R. Pw. Tk.	4.19	428	441	2,205	1,116	1,089	71	85	...	...	274	36	708	646	526	481	77	90
60	Kothur (P)	... P. L. R. Pw. E.	6.49	630	659	3,632	1,787	1,845	131	135	...	...	308	45	1,165	971	971	813	110	131
61	Pachur (P)	... P. H. R. Pw. Tk. E.	3.60	701	737	3,913	1,971	1,942	485	474	2	...	559	126	1,175	796	653	447	102	134
62	Natrampalli (P)	... P.M.H.L.D.R.Pt.Tel.Pw.Tk.E.	2.63	954	973	4,987	2,466	2,521	168	174	...	...	861	272	1,376	1,047	670	553	182	298
63	Athurkuppam (P)	... P. M. R. Pw.	3.08	764	785	4,134	2,120	2,014	254	246	...	...	421	69	1,202	909	810	590	173	222
64	Kaveripattu (P)	... P. R. Pw. E.		224	237	1,294	661	633	271	244	...	...	215	51	386	106	165	41	66	55
65	Periyakamiyampattu (P)	... P. R. Pw. E.		274	292	1,586	825	761	105	97	...	...	147	25	494	158	174	114	12	10
66	Chinnakamiyampattu (P)	... P. R. Pw. E.		429	447	2,309	1,171	1,138	242	214	...	...	438	131	666	370	274	190	69	132
67	Ponneri (P)	... P. R. Pw. E.	3.61	396	412	2,158	1,085	1,073	104	90	...	...	295	38	679	474	405	197	132	244
68	Mandalavadi (P)	... P. R. Pw. E.	3.70	484	514	2,682	1,376	1,306	95	101	...	...	318	35	842	709	610	535	178	162
69	Reddiyur (P)	... P. L. R. Pw. E.	2.01	426	485	2,535	1,284	1,251	491	471	15	14	261	74	751	515	513	335	75	91
70	Narasingapuram (P)	... P. R. Pw. Tk. E.	3.46	413	455	2,514	1,230	1,284	172	192	49	51	264	45	783	658	530	470	69	133
71	Bheemakulam (V)	... P. R. Pw. Tk.	4.79	382	423	2,192	1,089	1,103	176	165	121	123	243	58	674	491	386	178	156	237
72	Naickanur (V)	... P. R. Pw. Tk.		189	246	1,347	657	690	127	145	7	6	124	36	413	38	316	13	48	2
73	Poongulam (P)	... M. L. R. Pw.	6.37	835	891	4,730	2,417	2,313	261	253	20	19	569	107	1,446	1,291	1,071	991	157	57
74	Nacharkuppam (P)	... P. L. D. Hos. R. Pw. E.	2.44	1,635	1,746	8,518	4,270	4,248	350	304	...	...	1,163	325	2,611	2,023	1,715	1,226	448	597
75	Elagiri Hills (P)	... P. R. Pw.	7.06	491	491	2,452	1,269	1,183	44	37	546	529	113	18	858	478	665	319	67	13
77	Somanayakkampatti (P)	... P. Mcw. R. Pw. E.		443	447	2,474	1,274	1,200	339	310	...	...	172	45	771	582	468	374	176	164
78	Pullaneri (P)	... P. Pw. E.	4.39	393	393	2 029	1,069	960	104	88	...	...	137	13	663	105	454	40	102	7
79	Vettapattu (P)	... P. R. Pw. E.	3.04	501	502	2,764	1,402	1 362	73	75	3	3	266	34	926	362	684	259	51	72
80	Bandarapalli (P)	... P. R. Pw. E.	4.00	472	478	2,836	1,450	1,386	250	258	...	...	314	54	882	664	670	521	132	132
81	Mellapalli (P)	... P. R. Pw. E.	3.65	584	592	3,361	1,685	1,676	195	192	...	...	298	39	991	744	822	605	59	49
82	Velakalnatham (P)	... P. Mcw. R. Pw. E.	4.32	642	707	4,084	2,124	1,960	199	184	15	12	341	48	1,284	901	1,016	711	144	141
83	Agraharam (P)	... P. R. Pw. E.	3.54	684	711	3,901	1,965	1,936	154	160	...	...	505	85	1,193	512	849	240	65	103

VILLAGE DIRECTORY

Taluk : Tiruppattur—(Contd.)

cation Code mber	Name of the Villages	Workers A-III M	Workers A-III F	Workers A-IV M	Workers A-IV F	Workers A-V M	Workers A-V F	Workers A-VI M	Workers A-VI F	Workers A-VII M	Workers A-VII F	Workers A-VIII M	Workers A-VIII F	Workers A-IX M	Workers A-IX F	Non-workers B-X M	Non-workers B-X F	Name of the Panchayats in which it is now included with the date of inclusion with other components, if any
1	2	21	22	23	24	25	26	27	28	29	30	31	32	33	34	35	36	37
44	Peddaveppampattu (V) ...	...	...	4	2	1	...	...	...	2	1	...	...	21	16	133	114	Peddaveppambattu (P) 30-9-60
45	Vallipattu (P) ...	27	24	32	14	6	...	...	...	5	1	...	...	104	72	525	918	
46	Vijilapuram (V) ...	...	...	...	...	4	...	...	...	...	1	...	...	38	16	104	242	Vijilapuram (P) 30—9—60
47	Kothakottai Konnampatti (P) ...	1	...	11	1	...	...	3	...	3	4	1	...	37	31	342	418	
48	Vellakuttai (P) ...	7	...	47	4	9	1	3	...	27	3	3	...	153	126	812	1,661	
49	Alangayam (P) ...	41	3	139	48	54	6	27	3	268	25	112	...	797	466	2,172	3,571	
50	Nimmiyambattu (P) ...	1	...	36	30	3	1	1	...	12	...	1	...	136	107	663	816	
51	Govindapuram (V) ...	1	...	4	2	..	...	16	...	...	...	...	...	51	60	179	199	Govindapuram (P) 30-9-60
52	Chinnamottur (P) ...	...	...	22	8	3	...	...	...	2	1	...	...	38	24	261	368	
53	Periamottur (P) ...	1	...	9	...	7	...	12	...	1	1	3	...	8	2	206	446	
54	Koothandakuppam (P) ...	1	...	5	...	3	...	...	...	3	1	12	...	44	14	236	436	
55	Kethandapatti (P) ...	6	...	19	2	9	...	57	4	9	2	7	...	85	103	262	542	
56	Katheri (P) ...	...	...	1	...	...	...	1	...	...	...	1	...	11	5	209	350	
57	Thoppulagunta (V) ..	...	...	4	...	...	...	...	...	1	...	...	...	5	3	132	250	Thoppulagunta (P) 30—9-60
58	Nayanacheruvu (P) ...	25	5	4	...	...	...	...	...	8	3	2	...	14	21	362	402	
59	Sorakayalnatham (P) ...	12	3	19	4	3	1	...	...	11	1	...	...	60	66	408	443	
60	Kothur (P) ...	1	...	24	...	2	...	7	...	6	3	2	...	42	24	622	874	
61	Pachur (P) ...	3	...	41	12	5	4	7	...	211	11	4	...	149	188	796	1,146	
62	Natrampalli (P) ...	2	1	131	60	30	3	14	1	126	64	36	...	185	67	1,090	1,474	
63	Athurkuppam (P) ...	...	...	60	44	33	1	13	...	27	13	23	...	63	39	918	1,105	
64	Kaveripattu (P) ...	1	...	45	1	65	...	5	...	6	...	3	...	30	9	275	527	
65	Periyakamiyampattu (P) ...	4	...	24	...	171	...	13	1	48	1	4	...	44	32	331	603	
66	Chinnkamiyampattu (P) ...	...	...	65	5	128	...	11	4	13	7	46	...	60	32	505	768	
67	Ponneri (P) ...	5	6	42	2	46	7	1	...	6	8	2	...	40	10	406	599	
68	Mandalavadi (P) ...	...	...	7	1	7	1	1	...	1	2	3	...	35	8	534	597	
69	Reddiyur (P) ...	22	3	30	4	26	...	...	...	8	6	...	...	77	76	533	736	
70	Narasingapuram (P) ...	98	31	32	4	2	...	3	...	16	1	2	...	31	19	447	626	
71	Bheemakulam (V) ...	7	...	20	9	2	...	3	...	10	3	1	...	62	64	442	612	Bheemakulam (P) 1—6—60
72	Naickanur (V) ...	2	...	4	...	...	...	1	...	2	...	...	...	40	23	244	652	Naickanur (P) 1—7—60
73	Poongulam (P) ...	2	...	55	23	2	1	...	...	17	6	1	...	141	213	971	1,022	
74	Nacharkuppam (P) ...	32	11	119	54	11	6	10	...	68	9	6	1	202	119	1,659	2,225	
75	Elagiri Hills (P) ...	2	...	5	1	...	1	1	...	6	...	1	...	111	144	411	705	
77	Somanayakkampatti (P) ...	3	8	6	...	12	...	2	...	1	...	16	...	87	36	503	618	
78	Pullaneri (P) ...	...	...	30	9	2	...	1	...	5	4	...	...	69	45	406	855	
79	Vettapattu (P) ...	17	8	14	5	126	2	5	...	8	3	3	...	18	13	476	1,000	
80	Bandarapalli (P) ...	1	...	2	...	...	...	4	...	9	2	14	...	50	9	568	722	
81	Mellapalli (P) ...	...	...	3	...	8	1	...	...	14	2	...	...	85	87	694	932	
82	Velakalnatham (P) ...	10	...	25	6	3	...	2	...	19	2	2	...	63	41	840	1,059	
83	Agraharam (P) ...	5	...	45	...	48	1	1	...	43	18	2	...	135	150	772	1,424	

VILLAGE

Taluk :

DIRECTORY

Tiruppattur—(Contd.)

Location Code Number	Name of the Villages			Area in Sq. Miles	Occupied Residential Houses: No. of Houses	Occupied Residential Houses: No. of Households	Total No. of Persons Enumerated: P	Total No. of Persons Enumerated: M	Total No. of Persons Enumerated: F	Scheduled Castes: M	Scheduled Castes: F	Scheduled Tribes: M	Scheduled Tribes: F	Literate and Educated Persons: M	Literate and Educated Persons: F	Total Workers (A-I to A-IX): M	Total Workers (A-I to A-IX): F	Workers A-I: M	Workers A-I: F	Workers A-II: M	Workers A-II: F
1	2			3	4	5	6	7	8	9	10	11	12	13	14	15	16	17	18	19	20
84	Katteri (P)	...	P. R. Pw. E.	1.70	633	673	3,633	1,836	1,797	208	194	...	...	628	131	1,045	529	371	253	28	81
85	Yelagiri (P)	...	P. R. Pw. E.	2.68	453	477	2,586	1,323	1,263	296	262	...	...	465	160	794	307	456	139	117	127
86	Andiappanur (P)	...	P. M. Mp. R. Pw. E.	5.70	971	995	4,914	2,407	2,507	263	237	...	...	951	255	1,380	517	1,000	359	79	49
87	Irunapet (P)	...	P. R. Pw.	4.13	475	493	2,529	1,274	1,255	204	220	...	...	347	59	741	563	467	200	207	305
88	Perumapattu (P)	...	P. R. Pw. E.	3.27	739	808	4,432	2,205	2,227	518	508	...	...	643	163	1,344	1,153	760	473	463	616
89	Palanankuppam (P)	...	P. L. R. Pw. E.	3.63	340	392	1,948	987	961	113	100	...	...	246	64	623	316	274	157	22	60
90	Annandapatti (P)	...	P. L. R. Pw. E.		237	247	1,287	649	638	193	189	...	...	242	60	375	168	175	12	101	96
91	Karuppanur (P)	...	P. L. R. Pw. E.		297	314	1,717	851	866	393	402	...	...	207	52	503	341	261	127	64	82
92	Damalerimuthur (P)	...	P. R. Pw. E,	1.54	474	484	2,488	1,258	1,230	88	78	...	...	260	19	832	576	438	448	39	52
93	Oddapatti (P)	...	P. Pw.		109	109	570	295	275	...	...	...	...	32	1	186	172	127	88	14	82
94	Mukkanur (P)	...	P. R. Pw.	2.23	559	570	2,877	1,469	1,408	113	122	...	...	187	17	925	737	619	542	78	138
95	Ammanankoil (P)	...	P. M. H. L. Mcw. R. S. Pw.	2.10	610	649	3,200	1,609	1,591	130	137	...	...	490	192	945	478	480	221	149	174
96	Paniyandapalli (P)	...	P. M. R. Pw.	3.47	748	812	4,216	2,128	2,088	130	137	...	...	598	176	1,268	494	894	272	152	135
97	Mandalanayanikunta (P)	...	P. R. Pw.	2.99	216	216	1,255	646	609	70	62	...	...	71	9	411	366	380	335	24	31
98	Chinnakandili (P)	...	P. R. Pw.	2.12	174	174	813	419	394	3	5	...	...	31	1	301	228	250	194	42	31
99	Thokkiyam (P)	...	P. R. Pw.	2.83	575	575	3,052	1,574	1,478	139	133	...	...	425	106	963	580	644	377	210	192
100	Chandrapuram (P)	...	P. M. L. R. Pw.	5.20	811	867	4,293	2,151	2,142	179	181	...	...	574	125	1,288	733	823	389	203	189
101	Kalnarasampatti (P)	...	P. R. Pw.		319	322	1,660	849	811	6	7	...	...	115	6	559	452	342	265	94	103
102	Puthagaram (P)	...	P. R. Pw.	3.25	293	293	1,620	838	782	124	116	...	...	381	55	530	309	328	229	121	78
103	Konapattu (P)	...	P. R. Pw.		225	237	1,175	596	579	61	43	...	...	128	7	393	270	292	224	41	29
104	Melachamangalam (P)	...	P. R. Pw.		225	229	1,125	556	569	108	99	...	...	142	8	333	350	274	269	19	34
105	Achamangalam (P)	...	P. R. Pw.	2.36	354	385	2,048	1,082	966	321	278	...	...	203	18	649	236	391	81	17	6
106	Chinnamukkanur (P)	...	P. R. Pw.		227	227	1,205	582	623	7	6	...	...	91	5	380	281	227	217	35	46
107	Pachal (P)	...	P. R. Pw.	3.08	443	443	2,502	1,287	1,215	372	351	...	...	252	52	727	459	300	184	123	246
108	Kurumbakeri (P)	...	P. R. Pw.		183	184	933	493	440	76	73	...	...	78	30	288	130	185	89	55	35
109	Thathavalli (P)	...	P. L. R. Pw.	3.29	207	209	1,170	594	576	225	224	...	...	163	47	369	279	171	111	159	144
110	Chinnasamudram (P)	...	P. R. Pw.		207	231	986	491	495	129	147	...	...	137	28	341	317	182	160	141	153
111	Kurisilapattu (P)	...	P. L. R. Pw. E.	4.15	773	809	4,292	2,138	2,154	437	412	...	...	466	123	1,356	710	721	183	189	127
112	Pungampattunadu (V)	...	P. R. Pw.	7.60	523	525	2,553	1,315	1,238	23	20	870	846	116	4	879	505	745	398	89	83
113	Kakanampalayam (P)	...	P. R. Pw.	5.40	387	387	2,027	1,062	965	376	325	...	...	318	35	634	492	327	222	194	192
114	Agaram (P)	...	P. R. Pw.		438	497	2,532	1,270	1,262	250	273	...	...	373	60	758	473	458	181	87	147
115	Kadirampatti (P)	...	P. R. Pw.	2.58	317	326	1,683	841	842	567	562	...	...	188	40	500	412	261	189	200	213
116	Selandampalli (P)	...	P. R. Pw.		193	212	1,084	543	541	156	145	...	...	234	80	310	189	62	32	71	64
117	Madapalli (P)	...	P. M. L. D. R. Pw. E.	3.48	1,259	1,369	6,924	3,441	3,483	1,182	1,229	...	...	846	199	1,977	1,349	787	297	395	500
119	Tiruppattur (P)	...	P. R. Pw. E.		205	232	1,243	619	624	256	250	...	...	146	52	346	263	234	193	36	67
120	Boorigamanimitta (P)	...	P. R. Pw.		121	121	785	372	413	166	203	...	...	53	12	217	196	131	135	64	57
121	Kadirimangalam (P)	...	P. R. Pw.	2.26	429	445	2,458	1,295	1,163	329	310	...	...	441	89	730	478	454	364	87	90
122	Periyagaram (P)	...	P. R. Pw.	1.85	436	462	2,099	1,057	1,042	110	102	...	...	285	28	662	541	401	221	144	288
123	Nariyaneri (P)	...	P. R. Pw.	4.19	262	262	1,355	694	661	46	52	...	...	164	26	439	365	327	283	70	72

VILLAGE DIRECTORY

Taluk : Tiruppattur—(Contd.)

Location Code Number	Name of the Villages	Workers A-III M	Workers A-III F	Workers A-IV M	Workers A-IV F	Workers A-V M	Workers A-V F	Workers A-VI M	Workers A-VI F	Workers A-VII M	Workers A-VII F	Workers A-VIII M	Workers A-VIII F	Workers A-IX M	Workers A-IX F	Non-workers B-X M	Non-workers B-X F	Name of the Panchayats in which it is now included with the date of inclusion with other components, if any
1	2	21	22	23	24	25	26	27	28	29	30	31	32	33	34	35	36	37
84	Katteri (P) ...	8	10	53	47	350	18	47	...	46	10	56	...	86	110	791	1,268	
85	Yelagiri (P) ...	...	1	80	1	88	1	6	...	5	3	16	...	26	35	529	956	
86	Andiappanur (P) ...	7	...	23	17	20	...	3	...	41	1	1	...	206	91	1,027	1,990	
87	Irunapet (P) ...	1	...	4	...	2	...	1	...	4	5	...	...	55	53	533	692	
88	Perumapattu (P) ...	...	...	50	26	5	2	...	...	14	8	1	...	51	28	861	1,074	
89	Palanankuppam (P) ...	4	...	26	3	147	8	1	...	20	4	11	...	118	84	364	645	
90	Annandapatti (P) ...	1	...	1	...	2	...	8	1	12	8	...	...	75	51	274	470	
91	Karuppanur (P) ...	17	4	2	...	38	7	5	1	19	3	1	...	96	117	348	525	
92	Damalerimuthur (P) ...	19	3	7	2	214	4	18	...	17	4	10	...	70	63	426	654	
93	Oddapatti (P) ...	...	...	...	...	14	1	3	...	4	1	3	...	21	...	109	103	
94	Mukkanur (P) ...	17	8	34	6	93	3	...	...	34	16	2	...	48	24	544	671	
95	Ammanankoil (P) ...	13	...	70	2	22	5	3	...	65	4	19	...	124	72	664	1,113	
96	Paniyandapalli (P) ...	3	...	47	15	1	4	...	...	17	2	7	...	147	66	860	1,594	
97	Mandalanayanikunta (P) ...	...	...	3	...	...	...	...	...	1	...	...	...	3	...	235	243	
98	Chinnakandili (P) ...	...	...	2	...	...	...	...	...	3	...	...	...	4	3	118	166	
99	Thokkiyam (P) ...	7	1	14	1	4	...	2	...	45	6	1	...	36	3	611	898	
100	Chandrapuram (P) ...	21	8	57	8	1	4	...	...	66	32	6	...	111	103	863	1,409	
101	Kalnarasampatti (P) ...	6	1	7	...	11	1	1	...	25	5	1	...	72	77	290	359	
102	Puthagaram (P) ...	...	...	2	2	1	...	2	...	25	...	...	...	21	...	338	473	
103	Konapattu (P) ...	9	1	11	...	2	...	3	...	16	5	1	...	18	11	203	309	
104	Melachamangalam (P) ...	...	...	2	17	9	...	6	...	1	2	1	...	21	28	223	219	
105	Achamangalam (P) ...	6	...	41	117	62	...	62	13	9	1	5	...	56	18	433	730	
106	Chinnamukkanur (P) ...	...	...	2	...	43	1	56	10	6	5	1	...	10	2	202	342	
107	Pachal (P) ...	3	...	34	3	44	...	103	1	28	1	17	...	75	24	560	756	
108	Kurumbakeri (P) ...	1	...	4	...	...	1	...	...	1	...	...	...	42	5	205	310	
109	Thathavalli (P) ...	...	...	2	1	11	...	4	...	8	6	...	...	14	17	225	297	
110	Chinnasamudram (P) ...	...	...	1	...	1	...	...	...	8	2	...	...	8	2	150	178	
111	Kurisilapattu (P) ...	5	...	26	2	7	2	10	1	29	4	...	...	369	391	782	1,444	
112	Pungampattunadu (V) ...	2	1	...	...	...	...	...	...	...	...	...	...	43	23	436	733	Pungampattunadu (P) 1—8—60
113	Kakanampalayam (P) ...	4	1	30	15	10	9	...	...	8	2	...	...	61	51	428	473	
114	Agaram (P) ...	16	...	99	52	3	...	2	...	13	1	...	...	80	92	512	789	
115	Kadirampatti (P) ...	8	2	10	2	3	...	...	...	2	3	...	...	16	3	341	430	Kadirampatti (P) included in L.C. No. 145
116	Selandampalli (P) ...	...	...	127	84	11	...	...	...	29	6	...	...	10	3	233	352	
117	Madapalli (P) ...	10	7	158	73	26	6	25	7	82	19	5	...	489	440	1,464	2,134	
119	Tiruppattur (P) ...	2	...	1	...	7	...	9	...	4	2	30	...	23	1	273	361	
120	Boorigamanimitta (P) ...	...	...	13	...	5	1	1	...	...	...	...	...	3	3	155	217	
121	Kadirimangalam (P) ...	7	...	23	...	9	1	34	1	12	10	4	...	100	12	565	685	
122	Periyagaram (P) ...	4	...	4	1	37	...	30	...	5	3	...	...	37	28	395	501	
123	Nariyaneri (P)									5	1	...	...	19	3	255	296	

Taluk : Tiruppattur—(Contd.)

Location Code Number	Name of the Villages		Area in Sq. Miles	Occupied Residential Houses: No. of Houses	Occupied Residential Houses: No. of Households	Total No. of Persons Enumerated: P	M	F	Scheduled Castes: M	F	Scheduled Tribes: M	F	Literate and Educated Persons: M	F	Total Workers (A-I to A-IX): M	F	Workers A-I: M	F	Workers A-II: M	F
1	2		3	4	5	6	7	8	9	10	11	12	13	14	15	16	17	18	19	20
124	Telugumattrapalli (V)	... P. R. Pw.		82	82	375	184	191	22	15	...	...	17	3	121	113	107	94	14	19
125	Kandili (P)	... P. M. L. D. Mp. R. E.	2.30	404	408	2,123	1,086	1,037	129	121	...	...	463	169	614	150	298	31	54	72
126	Gummidigampatti (P)	... P. R. Pw.	2.68	193	197	903	455	448	19	23	...	...	89	8	321	312	214	196	100	113
127	Aniganur (V)	... P. R. Pw.		58	70	348	180	168	6	8	...	...	33	1	117	33	91	18	23	14
128	Narasampatti (P)	... P. R. Pw.		185	186	911	443	468	13	12	...	...	87	12	309	286	211	178	25	58
129	Muthampatti (V)	... P. R. Pw. E.		62	62	353	180	173	32	35	...	...	39	4	123	112	81	75	41	37
130	Paradesipatti (V)	... P. R. Pw. E.		97	97	516	251	265	65	66	...	...	18	...	168	156	120	106	42	49
131	Mottur (V)	... P. R. Pw. E.		105	105	588	299	289	6	7	...	...	56	5	207	202	170	164	37	38
132	Pallathur (P)	... P. R. Pw. E.		270	290	1,516	779	737	26	19	1	1	187	25	462	408	355	345	90	49
133	Badanavadi (East) (V)	... P. R. Pw. E.	3.24	81	81	422	212	210	35	29	.	...	24	1	154	150	93	99	60	51
134	Pallalapatti (V)	... P. R. Pw.		92	92	405	192	213	49	55	12	16	60	27	127	149	82	98	34	42
135	Aravamattrapalli (V)	... P. R. Pw.		56	57	247	120	127	6	11	1	2	45	10	83	85	61	62	19	23
136	Lakkinaickanpatti (P)	... P. R. Pw.	3.87	218	223	1,071	535	536	111	104	...	—	103	11	357	360	282	290	35	31
137	Manavalli (P)	... P. R.		221	263	1,285	625	660	73	73	...	...	163	36	405	208	277	5	110	159
138	Chinnakasinaickanpatti (P)	... P. R.		158	158	702	333	369	12	13	...	...	64	8	243	232	221	214	6	3
139	Kasinaickanpatty (P)	... P. R.	2.23	308	383	2,001	1,041	960	152	131	...	...	272	45	611	329	400	189	2	...
140	Molakarampatty (V)	... P. R. Pw.	0.55	62	62	316	173	143	47	45	...	...	26	...	96	83	43	53	29	13
141	S. Pallipattu (P)	... P. R. Pw.		142	149	880	447	433	43	37	...	...	61	13	301	292	240	252	25	37
142	Adiyur (P)	... P. R. S. Pw. E.	3.78	793	825	4,066	2,030	2,036	561	576	...	...	385	78	1,250	972	676	509	84	116
143	Vengalapuram (P)	... P. R. Pw. E.	1.83	241	266	1,340	654	686	217	234	...	...	209	54	383	145	130	24	59	43
144	Paramuthampatti (P)	... P. R. Pw.		244	265	1,249	621	628	178	174	...	...	160	29	389	105	238	6	10	2
145	Kambilikuppam (V)	... P. L. Rly. R. S. Pw.		18	18	117	55	62	21	28	...	...	21	2	33	15	31	13	1	2
146	Bommikuppam (P)	... P. L. Rly. R. S. Pw.	4.94	553	557	2,903	1,470	1,433	504	484	—	...	366	121	858	555	583	264	185	276
147	Pakkirigoundanur (V)	... P. L. Rly. R. S. Pw.			UNINHABITED									UNINHABITED						
148	Thimmanamuthur (P)	... P. R. Pw.		365	365	1,756	879	877	72	78	...	...	198	39	531	189	332	118	104	59
149	Palayathikuppam (V)	... P. R. Pw.		28	42	184	97	87	4	3	5	4	6	2	66	37	25	6	40	29
150	Mottur (V)	... P. R. Pw.	5.48	149	217	1,064	531	533	127	125	7	8	64	1	320	297	138	36	175	261
151	Jammanapudur (V)	... P. R. Pw.		386	386	2,026	1,020	1,006	220	226	2	1	176	20	661	152	464	40	154	93
152	Sowdakuppam (V)	... P. R. Pw.		127	127	593	302	291	301	291	...	...	103	40	165	137	84	30	24	38
153	Aneri (P)	... P. R. Pw.		170	186	946	467	479	4	6	...	...	117	18	279	178	202	132	10	2
154	Rachamangalam (V)	... P. R. Pw.	4.00	124	124	579	276	303	110	118	—	...	18	1	186	187	137	137	42	48
155	Elavampatti (P)	... P. R. Pw.	3.89	331	331	1,720	862	858	259	233	...	...	140	25	537	319	341	140	125	138
156	Kunichi (P)	... P. R. Pw.	3.00	526	565	2,982	1,524	1,458	203	217	...	...	319	83	962	741	661	496	141	116
157	Periakannalapatty (P)	... P. R. Pw.	1.35	115	143	591	301	290	11	8	...	...	76	8	205	68	133	27	58	39
158	Errampatty (V)	... P. R. Pw.	1.22	129	129	681	339	342	...	...	...	...	62	8	231	161	161	22	61	138
159	Avalnaickenpatty (V)	... P. M. R. Pw.	1.05	78	78	403	204	199	...	...	...	...	28	3	113	30	84	9	25	20
160	Krishnapuram (V)	... P. M. R. Pw.	0.59	78	84	414	223	191	38	33	...	...	53	9	150	112	91	60	5	2
161	Sundarampally (P)	... P. M. R. Pw.	1.58	273	324	1,549	793	756	258	223	...	...	261	94	467	281	291	89	42	9
162	Pudupatty (V)	... P. R.	1.23	48	50	307	159	148	46	49	...	...	23	1	96	70	88	49	1	3

VILLAGE

Taluk :

IRECTORY

ruppattur—(Contd.)

Location Code Number	Name of the Villages	Workers A-III M	Workers A-III F	Workers A-IV M	Workers A-IV F	Workers A-V M	Workers A-V F	Workers A-VI M	Workers A-VI F	Workers A-VII M	Workers A-VII F	Workers A-VIII M	Workers A-VIII F	Workers A-IX M	Workers A-IX F	Non-workers B-X M	Non-workers B-X F	Name of the Panchayats in which it is now included with the date of inclusion with other components, if any
1	2	21	22	23	24	25	26	27	28	29	30	31	32	33	34	35	36	37
124	Telugumattrapalli (V)	...	...	...	...	...	...	...	...	...	...	...	...	...	...	63	78	Thelugumattrapalli (P) merged with L.C.No. 137
125	Kandili (P)	...	9	2	43	2	29	8	3	...	73	14	7	...	98	21	472	887
126	Gummidigampatti (P)	...	...	...	...	...	2	1	...	...	2	2	1	...	2	...	134	136	Gummidigampatti (P) included in L.C. No. 127
127	Aniganur (V)	...	...	...	...	...	...	...	...	...	...	...	...	3	1	63	135	Aniganur (P) merged with L.C. No. 126
128	Narasampatti (P)	...	1	...	7	5	...	...	...	...	11	6	...	...	54	39	134	182
129	Muthampatti (V)	...	...	...	...	...	...	...	...	...	1	...	...	...	...	...	57	61	Muthampatti (P) merged with L.C. No. 131
130	Paradesipatti (V)	...	...	...	2	...	...	...	...	...	1	...	...	...	3	1	83	109	Paradesipatti (P) 30-9—60
131	Mottur (V)	...	...	...	...	...	...	...	...	...	...	...	...	...	...	...	92	87	Mottur (P) included in L.C. No. 129
132	Pallathur (P)	...	...	...	4	...	...	...	3	...	2	1	...	...	8	13	317	329
133	Badanavadi (East) (V)	...	...	...	...	...	...	...	...	...	...	...	...	...	1	...	58	60	Badanavadi (East), (P) 30—9—60 included in L.C. Nos. 134&135
134	Pallalapatti (V)	...	...	...	5	6	...	...	...	...	...	...	...	...	6	3	65	64	Pallalapatti (P) 30—9—60 merged with L.C. No. 133
135	Aravamattrapalli (V)	...	1	...	1	...	...	...	...	...	...	...	...	...	1	...	37	42	Aravamattrapalli (P) 30—9—60 merged with L. C. No. 133
136	Lakkinaickanpatti (P)	...	...	...	5	1	...	...	...	...	...	2	...	...	35	36	178	176
137	Manavalli (P)	...	1	...	10	...	...	...	...	...	4	1	...	...	3	43	220	452	Manavalli (P) included in L.C. No. 124
138	Chinnakasinaickanpatti (P)	...	...	...	6	...	...	...	...	...	...	...	...	...	10	15	90	137
139	Kasinaickanpatty (P)	...	...	...	6	...	10	...	41	...	...	2	1	...	151	138	430	631
140	Molakarampatty (V)	...	4	...	2	1	...	...	4	...	1	1	...	...	13	15	77	60	Molakarampatty (P) merged with L.C. No. 156
141	S. Pallipattu (P)	...	4	1	3	...	1	...	14	...	2	...	5	...	7	2	146	141
142	Adiyur (P)	...	4	1	88	51	17	2	7	...	45	2	11	3	318	288	780	8,064
143	Vengalapuram (P)	...	...	...	46	3	21	5	1	...	42	6	5	...	79	64	271	541
144	Paramuthampatti (P)	...	...	...	31	19	2	...	4	...	19	1	1	...	84	77	232	523
145	Kambilikuppam (V)	...	...	...	...	...	...	...	...	...	...	...	...	...	1	...	22	47	Kambalikuppam (P) merged with L.C. No. 115
146	Bommikuppam (P)	...	2	...	22	...	1	...	1	...	6	...	...	...	58	15	612	878	Bommikuppam (P) included in L.C. Nos. 147&149
147	Pakkirigoundanur (V)	...				UNINHABITED								UNINHABITED					Pakkirigoundanur (P) merged with L.C. No. 146
148	Thimmanamuthur (P)	...	2	1	5	...	2	...	6	...	1	...	...	...	79	11	348	688
149	Palayathikuppam (V)	...	...	...	...	...	...	...	...	...	...	...	...	...	1	2	31	50	Palayathikuppam (P) merged with L.C. No. 146
150	Mottur (V)	...	...	...	1	...	1	...	...	...	...	...	...	...	5	...	211	236
151	Jammanapudur (V)	...	1	...	19	10	2	...	1	...	1	7	1	...	18	2	359	854	Jammanapudur (P) 1—6—60
152	Sowdakuppam (V)	...	...	...	...	...	2	...	...	...	1	...	...	...	54	69	137	154	Sowdakuppam (P) 1—6—60
153	Aneri (P)	...	7	...	4	...	5	...	1	...	3	2	...	...	47	42	188	301
154	Rachamangalam (V)	...	...	...	...	...	...	...	...	...	1	...	...	...	6	2	90	116	Rachamangalam (P) 1—6—60
155	Elavampatti (P)	...	10	...	28	26	...	...	...	...	3	2	...	...	30	13	325	539
156	Kunichi (P)	...	5	2	55	57	2	...	4	...	18	4	13	...	63	66	562	717
157	Periakannalapatty (P)	...	...	...	3	...	...	...	...	...	1	2	1	...	9	...	96	222	Periakannalapatty (P) included in L. C. No. 163
158	Errampatty (V)	...	...	...	1	...	1	...	...	...	1	...	...	...	6	1	108	181	Errampatty (P) 1—6—60
159	Avalnaickenpatty (V)	...	2	1	...	...	...	...	...	...	...	...	...	...	2	...	91	169	Avalnaickenpatty (P) 1—6—60 included in L. C. No. 160
160	Krishnapuram (V)	...	...	...	38	35	...	...	...	...	...	...	...	...	16	15	73	79	Krishnapuram (P) 1-6-60 merged with L.C. No. 159
161	Sundarampally (P)	...	4	1	22	26	7	1	1	...	8	2	1	...	91	153	326	475	Sundarampally (P) included in L. C. No. 162
162	Pudupatty (V)	...	...	...	3	11	2	...	...	...	...	...	...	...	2	7	63	78	Pudupatty (P) merged with L. C. No. 161

DIRECTORY

Tiruppattur—(Contd.)

VILLAGE

Taluk :

Location Code Number	Name of the Villages	Area in Sq. Miles	Occupied Residential Houses: No. of Houses	Occupied Residential Houses: No. of Households	Total No. of Persons Enumerated: P	Total No. of Persons Enumerated: M	Total No. of Persons Enumerated: F	Scheduled Castes: M	Scheduled Castes: F	Scheduled Tribes: M	Scheduled Tribes: F	Literate and Educated Persons: M	Literate and Educated Persons: F	Total Workers (A-I to A-IX): M	Total Workers (A-I to A-IX): F	Workers A-I: M	Workers A-I: F	Workers A-II: M	Workers A-II: F
1	2	3	4	5	6	7	8	9	10	11	12	13	14	15	16	17	18	19	20
163	Chinnakammalapatty (V) ... P. R.	0.55	106	106	487	257	230	31	28	...	...	19	1	141	45	121	34	15	10
164	Kakangarai (V) ... P. Rly. R. Pw.	2.13	216	216	1,053	528	525	163	153	...	...	149	56	315	132	138	4	46	31
165	Narayanapuram (V) ... P. Rly. R. Pw.		53	53	221	103	118	5	5	...	...	5	...	71	38	55	30	9	7
166	Sevathur (P) ... P. R. Pw.	5.46	540	577	2,899	1,460	1,439	219	232	...	...	276	61	879	589	615	429	194	143
167	Koratti (P) ... P. R. Pw.	2.61	252	275	1,289	660	629	126	103	...	...	121	26	411	299	257	170	46	65
168	Mattrapally (P) ... P. M. R. Pw.	3.81	438	438	2,185	1,085	1,100	382	397	...	...	349	114	675	414	374	94	159	253
169	Pudurnad (V) ... P. M. R. Pw.	7.06	417	417	2,538	1,312	1,226	18	12	1,285	1,208	94	8	947	786	828	709	90	71
170	Vishamangalam (P) ... P. D. Mp. R. Pw.	3.19	1,073	1,115	5,163	2,545	2,618	370	377	...	...	603	141	1,636	1,131	1,099	676	310	340
171	Natham (P) ... P. R. Pw.	3.69	571	593	2,769	1,362	1,407	405	447	...	...	486	145	861	526	607	301	134	146
172	Chinnarampatti (P) ... P. R. Pw.	4.05	446	476	2,176	1,035	1.141	107	105	...	...	339	127	607	408	402	206	133	152
173	Perampattu (P) ... P. M. L. R. Pw.	6.98	715	813	4,044	2,056	1,988	595	600	...	...	593	165	1,180	614	677	174	313	392
174	Kurumberi (P) ... P. R. Pw.	5.02	618	687	3,366	1,671	1,695	347	351	...	...	453	135	1,055	597	576	214	198	286
175	Nelvasalnadu (V) ... P. R. Pw.	8.01	543	553	2,579	1,324	1,255	4	4	1,305	1,240	170	11	892	797	786	698	47	53
	Taluk Total (Rural)	**367.99**	**56,323**	**59,787**	**312,456**	**157,689**	**154,767**	**28,046**	**27,654**	**4,380**	**4,185**	**38,172**	**9,142**	**96,781**	**62,735**	**61,303**	**36,191**	**14,144**	**16,501**

Location Code Number	Name of the Villages	Workers A-III: M	Workers A-III: F	Workers A-IV: M	Workers A-IV: F	Workers A-V: M	Workers A-V: F	Workers A-VI: M	Workers A-VI: F	Workers A-VII: M	Workers A-VII: F	Workers A-VIII: M	Workers A-VIII: F	Workers A-IX: M	Workers A-IX: F	Non-workers B-X: M	Non-workers B-X: F	Name of the Panchayats in which it is now included with the date of inclusion with other components, if any
1	2	21	22	23	24	25	26	27	28	29	30	31	32	33	34	35	36	37
163	Chinnakammalapatty (V) ...	...	...	1	...	4	1	...	...	...	...	...	...	...	...	116	185	Chinnakammalapatti (P) merged with L. C. No. 157
164	Kakangarai (V) ...	1	1	14	2	2	...	...	...	3	...	4	...	107	94	213	393	Kakangaripatti (P) 1—6—60 included in L. C. No. 165
165	Narayanapuram (V) ...	...	...	4	1	...	...	...	...	1	...	...	...	2	...	32	80	Narayanapuram (P) 1—6—60 merged with L. C. No. 164
166	Sevathur (P) ...	4	...	11	1	...	...	4	...	5	5	13	...	33	11	581	850	
167	Koratti (P) ...	4	2	34	2	...	1	...	...	15	4	...	...	55	55	249	330	
168	Mattrapally (P) ...	5	2	37	2	3	...	...	...	14	4	1	...	82	59	410	686	
169	Pudurnad (V) ...	18	2	...	...	1	...	...	...	...	...	1	...	9	4	365	440	Pudurnad (P) 1—8—60 included in L. C. No. 20
170	Vishamangalam (P) ...	4	1	13	4	7	...	12	...	41	9	13	...	137	101	909	1,487	
171	Natham (P) ...	1	...	38	22	1	1	...	...	14	4	...	...	66	52	501	881	
172	Chinnarampatti (P) ...	5	2	2	...	1	...	...	...	9	2	...	...	55	46	428	733	
173	Perampattu (P) ...	9	8	14	...	6	...	2	1	40	6	5	...	114	33	876	1,374	
174	Kurumberi (P) ...	...	1	56	25	7	2	24	6	19	4	3	...	172	59	616	1,098	
175	Nelvasalnadu (V) ...	15	5	2	2	...	...	...	...	4	2	...	...	38	37	432	458	Nellivasalnadu (P) 1—8—60
	Taluk Total (Rural)	**910**	**252**	**3,441**	**1,319**	**2,897**	**155**	**941**	**68**	**2,446**	**571**	**656**	**4**	**10,043**	**7,674**	**60,908**	**92,032**	

TOWN DIRECTCRY

Taluk : **Tiruppattur—(Contd.)**

Location Code Number	Name of the Town	Area in Sq. Miles	Occupied Residential Houses: No. of Houses	Occupied Residential Houses: No. of Households	Total No. of Persons Enumerated: P	Total No. of Persons Enumerated: M	Total No. of Persons Enumerated: F	Scheduled Castes: M	Scheduled Castes: F	Scheduled Tribes: M	Scheduled Tribes: F	Literate and Educated Persons: M	Literate and Educated Persons: F	Total Workers (A-I to A-IX): M	Total Workers (A-I to A-IX): F	Workers A-I: M	Workers A-I: F
1	2	3	4	5	6	7	8	9	10	11	12	13	14	15	16	17	18
22	Jaffrabad (P) P.M.H.L.R.Pt.S.Pw.Tk.Ea.E.Cs.																
	Ward I E. B. 38 ...		117	167	1,001	493	508	...	...	...	...	108	31	278	9	5	1
	Ward II E. B. 39 ...		101	126	830	412	418	...	...	...	...	290	178	250	8	6	1
	Ward III E. B. 40 ...		52	65	346	168	178	...	...	...	...	59	42	103	16	...	...
	Ward IV E. B. 41 ...		108	108	584	304	280	133	120	...	...	105	15	186	132	56	25
	Town Total	0.52	378	466	2,761	1,377	1,384	133	120	...	...	562	266	817	165	67	27
28	Devasthanam (P) P.R.Pt.Pw.																
	Ward I E. B. 47 ...		117	117	545	273	272	82	72	...	...	102	32	143	53	6	...
	Ward II E. B. 48 ...		80	83	407	202	205	...	...	...	...	107	31	116	35	25	...
	Ward III E. B. 42 ...		96	96	467	220	247	214	247	...	...	65	15	120	102	17	4
	Ward IV E. B. 43 ...		118	119	588	282	306	...	...	...	...	108	60	166	102	52	33
	Ward V E. B. 44 ...		81	81	475	230	245	63	87	...	...	74	6	160	155	160	155
	Ward VI E. B. 45 ...		109	110	627	332	295	18	10	...	...	46	3	207	165	174	144
	Town Total	1.80	601	606	3,109	1,539	1,570	377	416	...	...	502	147	912	612	434	336
25	Vaniyambadi (M) P.M.H.C.D.Hos.Mp.Rly.R.Pt. S.Pw.Ea.E.Cs.																
	Ward 1 E. B. 1 ...		98	100	523	265	258	12	9	...	...	187	121	136	5	10	...
	2 ...		97	130	649	290	359	...	...	...	...	238	208	146	18	5	1
	3 ...		78	100	629	299	330	...	...	...	...	222	186	119	6	9	...
	4 ...		109	147	934	466	468	...	...	...	...	309	260	208	5	3	...
	5 ...		100	106	641	311	330	...	...	...	...	170	110	167	8	...	...
	6 ...		81	81	278	148	130	72	82	...	...	16	1	111	7	46	...
	...		563	664	3,654	1,779	1,875	84	91	...	...	1,142	886	887	49	73	1
	Ward 2 E. B. 7 ...		116	126	916	460	456	...	...	...	...	140	51	211	11	...	...
	8 ...		104	130	762	353	409	...	...	...	...	217	142	185	70	...	...
	9 ...		125	160	772	395	377	25	16	...	...	241	113	212	52	14	2
	...		345	416	2,450	1,208	1,242	25	16	...	...	598	306	608	133	14	2
	Ward 3 E. B. 10 ...		93	107	567	284	283	54	47	...	...	214	117	147	23	...	...
	11 ...		112	152	746	343	403	...	...	...	...	255	202	162	21	6	...
	12 ...		97	112	559	274	285	...	...	...	...	180	93	151	28	...	...
	13 ...		70	87	401	212	189	43	43	...	...	111	40	88	26	...	...
	14 ...		94	138	810	401	409	...	...	...	...	269	169	192	17	1	...
	15 ...		90	125	624	294	330	...	...	...	...	188	150	131	31	8	3
	16 ...		93	145	759	360	399	...	...	...	...	265	210	188	7	10	...
	17 ...		126	179	1,087	532	555	...	...	...	...	389	315	234	16	2	...
	18 ...		30	49	207	102	105	6	4	...	...	61	48	56	27	2	3
	19 ...		113	126	548	272	276	206	244	...	...	117	14	155	84	...	...
	20 ...		91	106	484	237	247	103	105	...	...	98	34	136	39	...	...
	21 ...		105	125	773	375	398	...	...	...	...	244	195	191	14	3	...
	22 ...		100	112	728	355	373	11	9	...	...	270	185	144	21	...	...
	23 ...		112	115	540	295	245	179	142	...	...	135	47	121	3	4	...
			1,326	1,678	8,833	4,336	4,497	602	594	...	...	2,796	1,819	2,096	357	36	6

TOWN

Taluk :

DIRECTORY

Tiruppattur—(Contd.)

Location Code Number	Name of the Town	Workers A-II M	Workers A-II F	Workers A-III M	Workers A-III F	Workers A-IV M	Workers A-IV F	Workers A-V M	Workers A-V F	Workers A-VI M	Workers A-VI F	Workers A-VII M	Workers A-VII F	Workers A-VIII M	Workers A-VIII F	Workers A-IX M	Workers A-IX F	Non-workers B-X M	Non-workers B-X F
1	2	19	20	21	22	23	24	25	26	27	28	29	30	31	32	33	34	35	36
22	Jaffrabad (P) (Concld.)																		
	Ward I E. B. 38	...	...	1	...	9	...	170	2	1	...	59	...	7	...	26	6	215	499
	Ward II E. B. 39	...	1	...	...	...	4	138	1	...	...	84	1	4	...	18	...	162	410
	Ward III E. B. 40	...	...	...	...	26	1	28	5	...	...	24	2	1	...	24	8	65	162
	Ward IV E. B. 41	...	48	102	3	...	27	2	41	2	1	...	1	...	4	1	5	...	118	148
	Town Total		**48**	**103**	**4**	...	**62**	**7**	**377**	**10**	**2**	...	**168**	**3**	**16**	**1**	**73**	**14**	**560**	**1,219**
28	Devasthanam (P) (Concld.)																		
	Ward I E. B. 47	...	9	...	1	...	...	8	29	...	21	...	25	8	3	...	49	37	130	219
	Ward II E. B. 48	...	...	...	1	...	6	4	16	...	23	1	13	3	1	...	31	27	86	170
	Ward III E. B. 42	...	11	30	1	1	...	1	13	5	1	...	1	1	3	...	73	60	100	145
	Ward IV E. B. 43	...	46	55	...	...	4	8	26	1	9	...	18	2	2	...	9	3	116	204
	Ward V E. B. 44	...	...	...	...	...	...	...	...	...	...	...	...	...	...	...	...	...	70	90
	Ward VI E. B. 45	...	...	...	...	...	...	...	12	...	...	...	1	...	...	...	20	21	125	130
	Town Total		**66**	**85**	**3**	**1**	**10**	**21**	**96**	**6**	**54**	**1**	**58**	**14**	**9**	...	**182**	**148**	**627**	**958**
25	Vaniyambadi (M) (Contd.)																		
	Ward 1 E. B. 1	...	...	...	...	...	9	5	16	...	43	...	41	...	4	...	13	...	129	253
	2	...	1	...	...	...	9	6	29	...	32	...	35	1	5	...	30	10	144	341
	3	...	...	...	...	...	9	2	12	...	2	...	68	...	4	...	15	4	180	324
	4	...	...	...	...	...	...	...	62	...	...	...	101	...	15	...	27	5	258	463
	5	...	...	...	...	...	...	2	90	2	...	...	58	1	3	...	16	3	144	322
	6	...	65	7	...	...	...	...	...	...	...	...	...	...	...	...		...	37	123
			66	**7**	...	...	**27**	**15**	**209**	**2**	**77**	...	**303**	**2**	**31**	...	**101**	**22**	**892**	**1,826**
Ward 2 E. B.	7	...	...	...	...	...	13	8	58	...	...	...	100	1	7	...	33	2	249	445
	8	...	3	1	...	...	...	...	40	3	8	...	78	2	5	...	51	64	168	339
	9	...	4	10	1	...	7	6	88	15	20	...	42	8	11	1	25	10	183	325
			7	**11**	**1**	...	**20**	**14**	**186**	**18**	**28**	...	**220**	**11**	**23**	**1**	**109**	**76**	**600**	**1,109**
Ward 3 E. B.	10	...	...	...	...	...	...	...	56	4	...	...	51	5	5	...	35	14	137	260
	11	...	...	...	...	...	1	1	68	...	2	...	55	9	7	...	23	11	181	382
	12	...	...	...	3	...	2	...	28	1	2	...	68	13	7	1	41	13	123	257
	13	...	...	...	1	...	...	...	10	1	3	...	27	6	3	...	44	19	124	163
	14	...	...	...	...	...	9	...	33	...	3	...	56	...	11	...	79	17	209	392
	15	...	...	...	...	...	3	...	36	2	...	...	41	3	7	...	36	23	163	299
	16	...	...	...	...	...	1	...	53	...	1	...	81	1	7	...	35	6	172	392
	17	...	...	...	...	...	2	4	64	...	2	...	100	2	13	...	51	10	298	539
	18	...	...	...	...	...	...	3	13	2	1	...	14	2	5	...	21	17	46	78
	19	...	...	...	1	...	...	3	149	64	...	3	...	4	1	...	4	10	117	192
	20	...	2	3	1	...	2	...	73	10	1	5	23	4	7	1	27	16	101	208
	21	...	...	...	...	...	...	...	52	...	...	...	105	...	16	...	15	14	184	384
	22	...	...	...	...	...	5	1	10	...	...	...	81	3	8	...	40	17	211	352
	23	...	2	...	...	...	...	...	76	1	...	...	12	...	4	...	23	2	174	242
			4	**3**	**6**	...	**25**	**12**	**721**	**85**	**15**	**8**	**714**	**52**	**101**	**2**	**474**	**189**	**2,240**	**4,140**

TOWN

Taluk :

DIRECTORY

Tiruppattur—(Contd.)

Location Code Number	Name of the Town	Area in Sq. Miles	Occupied Residential Houses: No. of Houses	Occupied Residential Houses: No. of Households	Total No. of Persons Enumerated: P	M	F	Scheduled Castes: M	F	Scheduled Tribes: M	F	Literate and Educated Persons: M	F	Total Workers (A-I to A-IX): M	F	Workers A-I: M	F
1	2	3	4	5	6	7	8	9	10	11	12	13	14	15	16	17	18
25	Vaniyambadi (M) (Contd.)																
	Ward 4 E. B. 24	...	96	106	742	374	368	...	...	...	...	256	221	167	5	...	...
	25	...	72	72	460	211	249	...	...	...	...	139	138	114	7	1	...
	26	...	103	121	767	379	388	3	10	...	...	248	217	185	26	4	1
	27	...	112	164	952	473	479	...	...	...	...	388	354	224	2	...	...
	28	...	93	153	805	399	406	...	...	...	...	235	179	170	15	...	...
	29	.	38	47	322	167	155	6	3	...	...	112	88	65	8	1	...
	30	...	100	111	652	337	315	...	...	...	...	222	128	153	22	...	...
			614	**774**	**4,700**	**2,340**	**2,360**	**9**	**13**	...	...	**1,600**	**1,325**	**1,078**	**85**	**6**	**1**
	Ward 5 E. B. 31	...	90	104	854	406	448	...	...	...	...	293	245	179	28	...	...
	32	...	87	122	779	367	412	...	...	...	...	267	200	167	12	...	...
	33	...	94	151	796	390	406	...	...	...	...	202	95	204	3	...	...
	34	...	114	141	876	412	464	...	...	...	...	314	239	191	28	1	...
	35	...	129	165	1,008	475	533	...	...	...	...	300	247	211	6	...	...
	36	...	110	151	1,055	509	546	2	1	...	...	386	330	277	4	7	...
	37	...	91	121	702	344	358	60	77	...	...	227	160	176	20	...	...
	38	...	103	140	692	339	353	259	260	...	...	147	66	160	78	1	...
	39	...	128	172	1,222	595	627	70	63	...	...	438	287	303	25	...	...
			946	**1,267**	**7,984**	**3,837**	**4,147**	**391**	**401**	...	...	**2,574**	**1,869**	**1,868**	**204**	**9**	...
	Ward 6 E. B. 40	...	94	102	556	280	276	...	...	...	...	130	76	145	10	9	...
	41	...	121	149	859	432	427	21	12	...	...	263	126	248	25	28	...
	42	...	177	194	1,004	492	512	448	460	...	...	136	77	273	51	1	...
			392	**445**	**2,419**	**1,204**	**1,215**	**469**	**472**	...	...	**529**	**279**	**666**	**86**	**38**	...
	Ward 7 E. B. 43	...	113	135	895	450	445	...	...	...	...	282	278	265	18	5	1
	44	...	123	202	929	464	465	105	100	...	...	90	67	232	47	...	...
	45	...	62	85	408	217	192	4	2	...	...	98	41	128	27	...	...
	46	...	42	42	233	116	117	...	...	...	...	58	49	68	9	2	...
	47	...	44	44	284	133	151	...	...	...	...	86	66	61	5	2	...
	48	...	184	184	998	471	526	...	...	...	...	325	295	241	1	...	...
	49	...	114	133	851	413	438	...	...	...	...	323	250	149	6	3	...
	50	...	73	134	805	383	422	1	2	...	...	229	183	176	1	...	...
	51	...	115	124	621	296	325	296	325	...	...	123	53	145	49	...	...
	52	...	137	138	743	366	377	340	349	...	...	107	49	216	92	15	...
	53	...	114	115	462	226	236	178	190	...	...	67	10	125	76	...	...
			1,121	**1,336**	**7,229**	**3,535**	**3,694**	**924**	**968**	...	...	**1,788**	**1,341**	**1,806**	**331**	**27**	**1**
	Ward 8 E. B. 54	...	84	117	694	448	246	49	1	...	...	356	144	122	7	1	...
	55	...	79	106	405	194	211	...	...	...	...	83	29	120	75	22	15
	56	...	129	168	870	453	417	10	8	...	...	330	180	209	28	2	...
	57	...	117	145	751	384	367	...	...	...	...	254	166	186	5	1	...
	58	...	94	120	671	354	317	9	4	...	...	216	100	179	35	...	...
			503	**656**	**3,391**	**1,833**	**1,558**	**68**	**13**	...	...	**1,239**	**619**	**816**	**150**	**26**	**15**

TOWN

Taluk :

DIRECTORY

Tiruppattur—(Contd.)

Location Code Number	Name of the Town	Workers														Non-workers	
		A-II		A-III		A-IV		A-V		A-VI		A-VII		A-VIII		A-IX		B-X	
		M	F	M	F	M	F	M	F	M	F	M	F	M	F	M	F	M	F
1	2	19	20	21	22	23	24	25	26	27	28	29	30	31	32	33	34	35	36
25	Vaniyambadi (M) (Contd.)																		
Ward 4 E. B.	24	...	...	...	1	...	...	...	23	...	...	109	...	10	...	24	5	207	363
	25	...	...	...	...	...	...	...	48	...	1	32	...	5	...	27	7	97	242
	26	...	2	5	1	...	...	...	67	1	...	63	1	7	...	41	18	194	362
	27	...	...	...	...	...	...	...	92	...	1	104	...	3	...	24	2	249	477
	28	...	...	...	...	...	...	...	84	...	1	37	2	14	...	34	13	229	391
	29	...	...	...	...	...	...	...	29	1	...	22	...	1	1	12	6	102	147
	30	...	...	...	...	...	...	...	53	...	...	70	...	1	...	29	22	184	293
		2	5	2	...	...	...	396	2	3	...	437	3	41	1	191	73	1,262	2,275
Ward 5 E. B.	31	...	...	1	...	...	...	69	...	...	...	90	...	3	...	16	28	227	420
	32	...	...	...	...	...	...	51	...	...	...	95	1	4	...	17	11	200	400
	33	...	...	2	...	...	...	116	1	1	...	50	...	10	...	25	2	186	403
	34	...	...	...	...	...	...	68	3	6	...	67	1	1	2	48	22	221	436
	35	...	...	...	...	...	...	99	1	1	...	88	...	8	...	15	5	264	527
	36	...	...	...	...	...	...	124	...	...	...	105	...	20	1	21	3	232	542
	37	...	...	1	...	...	...	77	3	1	...	64	...	11	...	22	17	168	338
	38	...	2	...	...	...	...	68	7	6	...	2	2	18	...	63	69	179	275
	39	...	1	...	...	...	...	106	1	...	...	160	...	12	1	24	23	292	602
			3	...	4	...	...	...	778	16	15	...	721	4	87	4	251	180	1,969	3,943
Ward 6 E. B.	40	...	6	...	1	...	...	...	54	...	1	...	18	1	11	...	45	9	135	266
	41	...	10	1	4	...	8	1	111	6	15	2	28	2	8	1	36	12	184	402
	42	...	3	...	...	...	...	...	76	...	...	...	1	...	2	...	190	51	219	461
			19	1	5	...	8	1	241	6	16	2	47	3	21	1	271	72	538	1,129
Ward 7 E. B.	43	...	2	...	...	...	...	...	131	5	3	...	57	...	15	...	52	12	185	427
	44	...	1	1	...	...	...	...	101	1	...	...	32	...	14	...	84	45	232	418
	45	...	...	...	10	...	...	12	57	...	3	...	24	2	15	...	19	13	89	165
	46	...	...	...	...	...	4	...	29	1	1	...	13	...	8	...	11	8	48	108
	47	...	...	...	...	...	4	1	4	...	1	...	20	3	24	...	6	1	72	146
	48	...	...	...	...	...	...	...	100	...	...	...	87	...	22	...	32	1	230	525
	49	...	...	...	...	...	...	...	60	...	...	...	58	...	10	...	18	6	264	432
	50	...	...	...	1	...	...	...	75	...	...	...	64	...	7	...	29	1	207	421
	51	...	...	14	1	1	...	...	119	7	1	2	3	2	6	...	15	23	151	276
	52	...	2	...	2	...	...	...	132	33	2	3	6	4	4	...	53	52	150	285
	53	...	1	...	...	...	...	...	103	44	2	3	2	3	5	...	12	26	101	160
			6	15	14	1	8	13	911	91	13	8	366	14	130	...	331	188	1,729	3,363
Ward 8 E. B.	54	...	...	...	...	...	...	...	34	1	15	...	11	...	12	...	49	6	326	239
	55	...	5	18	1	1	2	...	14	6	39	14	2	...	17	...	18	21	74	136
	56	...	5	...	1	1	...	1	57	8	16	2	25	4	19	...	84	12	244	389
	57	...	1	...	1	...	...	...	57	...	6	1	45	...	10	...	65	4	198	362
	58	...	...	...	...	1	1	...	72	24	2	1	15	...	9	1	80	8	175	282
			11	18	3	3	3	1	234	39	78	18	98	4	67	1	296	51	1,017	1,408

Location Code Number	Name of the Town		Area in Sq. Miles	Occupied Residential Houses: No. of Houses	Occupied Residential Houses: No. of Households	Total No. of Persons Enumerated: P	M	F	Scheduled Castes: M	F	Scheduled Tribes: M	F	Literate and Educated Persons: M	F	Total Workers (A-I to A-IX): M	F	Workers A-I: M	F
1	2		3	4	5	6	7	8	9	10	11	12	13	14	15	16	17	18
25	Vaniyambadi (M) (Contd.)																	
	Ward 9 E. B. 59	...		85	148	783	401	382	...	...	...	...	132	39	233	65	10	1
	60	...		77	114	605	306	299	62	51	...	...	70	18	182	51	46	1
				162	**262**	**1,388**	**707**	**681**	**62**	**51**	...	...	**202**	**57**	**415**	**116**	**56**	**2**
		Town Total	**3.50**	**5,972**	**7,498**	**42,048**	**20,779**	**21,269**	**2,634**	**2,619**	...	...	**12,468**	**8,501**	**10,240**	**1,511**	**285**	**28**
76	Jalarpet (P)	P. M. H. L. D. Mcw. Hos. Rly. R. Pt. S. Pw. Ei. E. Cs.																
	Ward 1 E. B. 214	...		71	119	604	319	285	31	23	...	...	203	125	170	25	14	3
	215	...		51	51	211	116	95	2	...	...	...	78	35	62	8	...	...
	248 A	...		145	152	792	403	389	140	140	...	...	286	178	168	22	...	...
	248 B	...		94	94	504	239	265	16	24	...	...	187	144	97	7	...	...
				361	**416**	**2,111**	**1,077**	**1,034**	**189**	**187**	...	...	**754**	**482**	**497**	**62**	**14**	**3**
	Ward 2 E. B. 216	...		64	64	289	151	138	9	15	5	...	40	10	87	37	7	10
	217	...		41	42	271	131	140	128	135	...	...	78	31	55	3	...	...
	218	...		69	100	471	227	244	...	...	...	...	168	141	93	5	6	...
				174	**206**	**1,031**	**509**	**522**	**137**	**150**	**5**	...	**286**	**182**	**235**	**45**	**13**	**10**
	Ward 3 E. B. 219	...		50	65	361	200	161	10	4	...	...	66	16	104	16	39	3
	220	...		50	75	454	223	231	...	...	...	...	96	26	126	53	39	8
	221	...		41	47	231	110	121	73	91	...	...	63	36	47	18	1	...
	222	...		31	43	226	102	124	58	64	...	...	72	62	37	19	...	1
				172	**230**	**1,272**	**635**	**637**	**141**	**159**	...	...	**297**	**140**	**314**	**106**	**79**	**12**
	Ward 4 E. B. 223	...		70	91	417	208	209	7	2	...	...	121	73	90	4	1	...
	224	...		75	75	375	198	177	4	2	...	...	110	38	100	9	16	...
	225	...		56	56	295	156	139	...	...	...	...	64	14	102	36	26	6
	226	...		51	54	291	154	137	84	72	...	...	71	5	78	2	27	...
	227	...		44	44	231	109	122	...	...	...	...	32	5	58	48	9	1
	228	...		80	82	466	228	238	100	110	...	...	103	38	126	90	27	33
	247	...		76	78	377	187	190	...	...	...	...	101	25	109	98	26	5
	248	...		133	133	812	408	404	78	93	...	...	103	9	245	150	115	14
				585	**613**	**3,264**	**1,648**	**1,616**	**273**	**279**	...	...	**705**	**207**	**908**	**437**	**247**	**59**
	Ward 5 E. B. 229	...		49	50	255	141	114	...	...	...	...	54	14	80	10	5	...
	230	...		73	79	418	213	205	...	...	...	...	75	15	138	44	5	...
				122	**129**	**673**	**354**	**319**	...	...	...	...	**129**	**29**	**218**	**54**	**10**	...
	Ward 6 E. B. 231	...		49	56	283	143	140	...	...	...	...	40	8	89	5	16	...
	232	...		72	72	438	225	213	130	126	...	...	54	10	134	60	51	36
	233	...		89	89	414	216	198	...	...	...	...	146	44	97	13	15	1
	234	...		66	88	492	224	268	...	...	...	...	129	37	132	51	14	1
	235	...		91	99	504	258	246	...	...	...	...	122	37	135	16	21	5
	236	...		72	72	380	187	193	...	...	...	...	18	2	121	72	43	45
	237	...		65	76	391	212	179	...	...	...	...	53	6	131	6	64	3
				504	**552**	**2,902**	**1,465**	**1,437**	**130**	**126**	...	...	**562**	**144**	**839**	**223**	**224**	**91**

TOWN

Taluk :

DIRECTORY

Tiruppattur—(Contd.)

Location Code Number	Name of the Town	Workers A-II M	Workers A-II F	Workers A-III M	Workers A-III F	Workers A-IV M	Workers A-IV F	Workers A-V M	Workers A-V F	Workers A-VI M	Workers A-VI F	Workers A-VII M	Workers A-VII F	Workers A-VIII M	Workers A-VIII F	Workers A-IX M	Workers A-IX F	Non-workers B-X M	Non-workers B-X F
1	2	19	20	21	22	23	24	25	26	27	28	29	30	31	32	33	34	35	36
25	Vaniyambadi (M) (Concld.)																		
	Ward 9 E. B. 59	18	6	3	...	...	...	73	1	17	4	30	6	7	...	75	47	168	317
	60 ...	3	...	12	...	8	2	44	2	6	4	3	2	5	...	55	40	124	248
	...	**21**	**6**	**15**	...	**8**	**2**	**117**	**3**	**23**	**8**	**33**	**8**	**12**	...	**130**	**87**	**292**	**565**
	Town Total	**139**	**66**	**50**	**4**	**99**	**58**	**3,793**	**262**	**268**	**44**	**2,939**	**101**	**513**	**10**	**2,154**	**938**	**10,539**	**19,758**
76	Jalarpet (P) (Contd.)																		
	Ward 1 E. B. 214 ...	3	6	...	...	3	3	40	...	6	...	21	...	26	1	57	12	149	260
	215 ...	...	...	...	...	4	...	12	...	...	...	16	4	14	...	16	4	54	87
	248 A ...	...	...	...	...	...	...	88	...	30	...	2	...	33	1	15	21	235	367
	248 B ...	...	...	...	...	.	...	49	...	1	...	...	...	46	...	1	7	142	258
		3	**6**	...	...	**7**	**3**	**189**	...	**37**	...	**39**	**4**	**119**	**2**	**89**	**44**	**580**	**972**
	Ward 2 E. B. 216 ...	5	3	2	...	1	...	21	...	...	...	3	1	12	1	36	22	64	101
	217 ...	...	...	...	...	...	...	25	...	...	...	2	...	20	...	8	3	76	137
	218 ...	...	...	...	...	3	...	14	...	1	...	7	...	38	...	24	5	134	239
		5	**3**	**2**	...	**4**	...	**60**	...	**1**	...	**12**	**1**	**70**	**1**	**68**	**30**	**274**	**477**
	Ward 3 E. B. 219 ...	15	1	...	...	...	...	21	...	...	...	...	...	2	...	27	12	96	145
	220 ...	2	...	...	...	3	...	39	...	13	...	2	2	7	...	21	43	97	178
	221 ...	...	...	...	...	...	...	15	...	1	...	7	...	9	6	14	12	63	103
	222 ...	...	...	...	...	...	...	9	...	...	...	1	...	8	...	19	18	65	105
		17	**1**	...	...	**3**	...	**84**	...	**14**	...	**10**	**2**	**26**	**6**	**81**	**85**	**321**	**531**
	Ward 4 E. B. 223 ...	1	...	...	...	6	1	19	...	...	...	7	...	10	...	46	3	118	205
	224 ...	5	...	2	...	24	...	10	...	...	...	16	...	4	...	23	9	98	168
	225 ...	36	26	...	...	28	...	3	...	...	1	1	...	3	3	5	...	54	103
	226 ...	2	...	...	...	14	...	13	...	...	...	...	...	9	...	13	2	76	135
	227 ...	5	26	...	...	17	...	11	6	1	...	...	...	10	13	5	2	51	74
	228 ...	3	1	...	...	17	...	12	...	...	...	5	...	7	...	55	56	102	148
	247 ...	11	56	...	...	5	...	13	...	...	...	1	1	40	...	13	36	78	92
	248 ...	9	124	...	...	51	1	4	...	...	...	3	...	45	...	18	11	163	254
		72	**233**	**2**	...	**162**	**2**	**85**	**6**	**1**	**1**	**33**	**1**	**128**	**16**	**178**	**119**	**740**	**1,179**
	Ward 5 E. B. 229 ...	5	...	1	...	9	...	13	1	1	...	19	4	4	1	23	4	61	104
	230 ...	6	...	...	2	3	...	27	...	...	...	30	3	53	14	14	25	75	161
		11	...	**1**	**2**	**12**	...	**40**	**1**	**1**	...	**49**	**7**	**57**	**15**	**37**	**29**	**136**	**265**
	Ward 6 E. B. 231 ...	...	...	2	...	3	...	28	...	2	3	9	...	21	...	8	2	54	135
	232 ...	19	20	...	...	2	...	29	4	...	...	...	...	32	...	1	...	91	153
	233 ...	17	8	...	...	31	1	...	...	2	...	4	...	24	...	4	3	119	185
	234 ...	17	27	...	...	12	...	15	1	1	...	8	...	22	1	43	21	92	217
	235 ...	3	...	...	...	...	1	37	...	...	...	7	4	38	...	29	6	123	230
	236 ...	...	9	...	...	...	...	66	...	...	...	...	1	1	...	11	17	66	121
	237 ...	...	...	...	...	...	...	52	...	...	...	...	...	1	...	14	3	81	173
		56	**64**	**2**	...	**48**	**2**	**227**	**5**	**5**	**3**	**28**	**5**	**139**	**1**	**110**	**52**	**626**	**1,214**

TOWN

Taluk:

DIRECTORY

Tiruppattur—(Contd.)

Location Code Number	Name of the Town	Area in Sq. Miles	Occupied Residential Houses: No. of Houses	Occupied Residential Houses: No. of Households	Total No. of Persons Enumerated: P	Total No. of Persons Enumerated: M	Total No. of Persons Enumerated: F	Scheduled Castes: M	Scheduled Castes: F	Scheduled Tribes: M	Scheduled Tribes: F	Literate and Educated Persons: M	Literate and Educated Persons: F	Total Workers (A-I to A-IX): M	Total Workers (A-I to A-IX): F	Workers A-I: M	Workers A-I: F
1	2	3	4	5	6	7	8	9	10	11	12	13	14	15	16	17	18
76	Jalarpet (P) (Contd.)																
	Ward 7 E. B. 238 ...		46	69	284	142	142	7	8	...	...	101	65	73	7	...	2
	239 ...		46	60	317	170	147	13	10	...	...	89	28	93	16	21	3
	240 ...		64	85	386	205	181	14	17	...	...	138	86	105	7	1	...
	248 C ...		86	86	455	231	224	4	3	...	...	150	111	96	1	...	...
			242	**300**	**1,442**	**748**	**694**	**38**	**38**	...	...	**478**	**290**	**367**	**31**	**22**	**5**
	Ward 8 E. B. 241 ...		79	127	597	321	276	...	...	...	...	242	97	155	3	11	...
	242 ...		119	193	938	481	457	63	41	...	...	326	156	219	18	7	...
	243 ...		73	78	485	253	232	...	...	...	...	127	20	147	15	40	4
	248 D ...		213	213	1,014	514	500	122	128	...	...	382	225	226	19	...	...
			484	**611**	**3,034**	**1,569**	**1,465**	**185**	**169**	...	...	**1,077**	**498**	**747**	**55**	**58**	**4**
	Ward 9 E. B. 244 ...		56	65	360	191	169	...	...	...	...	82	115	97	18	21	1
	245 ...		54	65	322	172	150	...	...	...	...	90	12	99	10	8	2
			110	**130**	**682**	**363**	**319**	...	...	...	...	**172**	**127**	**196**	**28**	**29**	**3**
	Town Total	**8.00**	**2,754**	**3,187**	**16,411**	**8,368**	**8,043**	**1,093**	**1,108**	**5**	...	**4,460**	**2,099**	**4,321**	**1,041**	**696**	**187**
118	Tiruppattur (M) P.M.H.C.L.D.Hos.Mcw.Mp.Rly. R.Pt.Tel.S.Pw.Ei.Ea.E.B.																
	Ward 1 E. B. 1 A ...		38	40	225	123	102	68	58	...	...	57	16	56	10	8	...
	1 B ...		37	47	647	555	92	18	14	1	1	486	14	87	9	2	...
	2 ...		172	179	806	375	431	284	347	...	...	97	23	234	32	7	3
	3 ...		74	125	1,064	512	552	43	25	...	...	402	342	179	47	2	...
	4 ...		137	193	869	417	452	...	...	...	...	158	67	186	32	4	...
	5 ...		102	169	848	444	404	11	18	...	...	125	45	244	14	2	2
	6 ...		85	106	597	277	320	31	66	...	...	198	197	115	22	1	...
	7 ...		92	97	591	307	284	18	14	...	...	171	155	98	11	1	...
	8 ...		72	117	489	250	239	...	...	...	...	182	129	128	8	1	...
	9 ...		70	104	542	287	255	36	13	...	...	178	98	123	26	...	...
	10 ...		69	92	493	240	253	...	...	...	...	159	129	122	23	...	...
	11 ...		92	175	848	426	422	...	...	...	...	255	155	201	37	2	...
	12 ...		91	149	705	361	344	...	...	...	...	216	128	164	40	6	...
	13 ...		129	163	810	415	395	...	...	...	...	178	82	190	65	2	1
			1,260	**1,756**	**9,534**	**4,989**	**4,545**	**509**	**555**	**1**	**1**	**2,862**	**1,580**	**2,127**	**376**	**38**	**6**
	Ward 2 E. B. 14 ...		67	112	501	255	246	...	2	...	...	132	61	152	24	2	...
	15 ...		78	159	874	451	423	...	...	...	...	299	171	226	11	2	2
	16 ...		68	105	662	326	336	...	...	...	...	218	154	159	14	...	...
	17 ...		91	144	810	407	403	...	...	...	...	244	150	194	10	6	...
	18 ...		67	98	572	297	275	...	...	...	...	213	121	146	2	2	...
	19 ...		49	52	284	145	139	...	...	...	...	89	40	78	37	...	...
	20 ...		129	179	1,057	550	507	...	...	...	...	389	265	263	7	7	...

Location Code Number	Name of the Town	Workers														Non-workers	
		A-II		A-III		A-IV		A-V		A-VI		A-VII		A-VIII		A-IX		B-X	
		M	F	M	F	M	F	M	F	M	F	M	F	M	F	M	F	M	F
1	2	19	20	21	22	23	24	25	26	27	28	29	30	31	32	33	34	35	36
76 Jalarpet (P) (Concld.)																			
Ward 7 E. B. 238		...	...	...	...	4	1	19	...	...	...	16	...	17	...	17	4	69	135
239		10	1	...	...	4	2	26	2	...	...	9	2	4	...	19	6	77	131
240		1	...	...	...	2	3	7	...	1	...	16	...	45	...	32	4	100	174
248 C		...	...	...	...	...	...	9	...	...	...	...	...	82	...	5	1	135	223
		11	**1**	...	...	**10**	**6**	**61**	**2**	**1**	...	**41**	**2**	**148**	...	**73**	**15**	**381**	**663**
Ward 8 E. B. 241		...	...	...	...	2	...	15	...	1	...	16	...	88	...	22	3	166	273
242		4	5	...	...	8	3	52	1	4	...	14	1	79	1	51	7	262	439
243		2	5	...	...	...	2	35	1	...	...	1	...	62	3	7	...	106	217
248 D		...	...	...	...	...	3	16	...	19	...	2	...	160	3	29	13	288	481
		6	**10**	...	...	**10**	**8**	**118**	**2**	**24**	...	**33**	**1**	**389**	**7**	**109**	**23**	**822**	**1,410**
Ward 9 E. B. 244		2	1	...	...	29	1	5	...	...	...	10	...	22	...	8	15	94	151
245		3	1	...	...	57	...	3	...	1	...	3	...	14	...	10	7	73	140
		5	**2**	...	...	**86**	**1**	**8**	...	**1**	...	**13**	...	**36**	...	**18**	**22**	**167**	**291**
Town Total		**186**	**320**	**7**	**2**	**342**	**22**	**872**	**16**	**85**	**4**	**258**	**23**	**1,112**	**48**	**763**	**419**	**4,047**	**7,002**
118 Tiruppattur (M) (Contd.)																			
Ward 1 E. B. 1 A		...	1	1	...	...	...	5	...	...	...	2	...	...	...	40	9	67	92
1 B		...	...	...	2	...	1	3	19	...	1	14	1	4	...	44	5	468	83
2		...	...	...	1	...	1	3	79	14	1	20	...	99	7	26	3	141	399
3		...	4	2	2	...	...	1	54	1	7	29	1	5	...	76	42	333	505
4		...	...	...	...	...	30	3	54	...	1	46	4	5	...	46	25	231	420
5		...	...	...	...	1	11	...	90	...	26	45	3	44	...	26	8	200	390
6		...	6	1	1	...	1	...	11	1	2	19	1	20	...	54	19	162	298
7		...	4	...	...	...	...	...	3	...	2	12	1	5	...	71	10	209	273
8		...	...	...	2	...	3	...	15	...	2	23	...	5	...	77	8	122	231
9		...	...	...	2	10	2	...	29	...	9	25	1	9	1	47	12	164	229
10		...	...	...	1	1	8	4	7	2	4	19	4	5	1	78	11	118	230
11		...	...	...	...	...	...	...	44	...	18	35	6	24	...	78	27	225	385
12		...	1	1	...	...	3	3	28	3	13	27	4	10	...	76	28	197	304
13		...	...	...	1	...	1	1	50	3	10	23	2	26	...	77	58	225	330
		16	**5**	**12**	**12**	**61**	**18**	**488**	**24**	**96**	**9**	**339**	**28**	**261**	**9**	**816**	**265**	**2,862**	**4,169**
Ward 2 E. B. 14		...	...	...	...	57	4	11	2	1	...	30	8	9	...	42	10	103	222
15		...	2	...	...	2	1	45	...	8	...	101	2	12	...	54	6	225	412
16		...	...	...	...	...	...	38	1	...	...	68	1	10	...	43	12	167	322
17		...	...	...	...	...	...	40	1	...	...	94	4	10	...	44	5	213	393
18		...	...	...	...	2	...	53	...	1	...	48	1	6	...	34	1	151	273
19		...	...	...	...	9	28	28	...	1	...	33	7	...	...	7	2	67	102
20		...	...	...	...	...	...	40	...	2	...	156	...	12	...	46	7	287	500

Location Code Number	Name of the Town	Area in Sq. Miles	Occupied Residential Houses: No. of Houses	Occupied Residential Houses: No. of Households	Total No. of Persons Enumerated: P	Total No. of Persons Enumerated: M	Total No. of Persons Enumerated: F	Scheduled Castes: M	Scheduled Castes: F	Scheduled Tribes: M	Scheduled Tribes: F	Literate and Educated Persons: M	Literate and Educated Persons: F	Total Workers (A-I to A-IX): M	Total Workers (A-I to A-IX): F	Workers A-I: M	Workers A-I: F
1	2	3	4	5	6	7	8	9	10	11	12	13	14	15	16	17	18
118	Tiruppattur (M) (Contd.)																
	Ward 2 E. B. 21	...	104	131	860	435	425	...	...	...	...	289	212	216	4	...	...
	22	...	102	131	780	407	373	...	...	...	...	343	253	180	14	3	...
	23	...	94	139	758	371	387	...	...	...	...	298	239	153	9	...	...
	24	...	223	225	1,119	547	572	...	...	...	...	398	279	250	34	5	...
	25	...	141	232	1,077	553	524	...	...	...	...	422	166	297	13	...	...
	26	...	44	45	249	121	128	...	...	...	...	94	69	55	6	1	...
	27	...	91	172	809	408	401	...	...	9	5	244	151	202	43	3	1
	28 & 29	...	51	68	340	171	169	...	...	...	...	139	89	83	13	1	...
	30	...	107	136	499	253	246	72	62	...	...	129	56	129	63	1	1
	31	...	84	112	704	354	350	346	340	...	...	128	64	198	81	7	...
	32	...	92	103	498	243	255	243	255	...	...	112	44	131	77	...	...
			1,682	**2,343**	**12,453**	**6,294**	**6,159**	**661**	**659**	**9**	**5**	**4,180**	**2,584**	**3,112**	**462**	**40**	**4**
	Ward 3 E. B. 33	...	143	143	931	473	458	...	...	...	...	200	43	301	11	...	...
	34	...	33	40	279	146	133	...	...	...	...	63	36	83	...	...	...
	35 & 36	...	146	215	1,217	581	636	...	...	...	...	379	291	324	15	8	2
	37	...	83	100	647	325	322	...	...	...	...	139	84	166	13	2	...
	38	...	70	93	498	242	256	...	...	...	...	125	96	140	7	4	...
	39	...	82	82	510	228	282	...	...	...	...	137	97	114	6	10	...
	40	...	88	108	669	332	337	...	...	...	...	210	149	193	8	6	...
	41	...	93	107	542	256	286	...	...	...	...	108	81	125	8	...	...
	42	...	112	128	702	355	347	...	...	...	...	194	81	179	24	12	...
	43	...	86	86	437	233	204	...	...	...	...	130	64	122	45	...	...
	44	...	87	87	498	244	254	239	252	...	...	129	37	137	89	...	...
			1,023	**1,189**	**6,930**	**3,415**	**3,515**	**239**	**252**	...	...	**1,814**	**1,059**	**1,884**	**226**	**42**	**2**
	Ward 4 E. B. 45	...	81	92	391	192	199	129	138	...	...	24	5	109	10	...	...
	46	...	83	94	561	287	274	...	...	...	...	87	27	150	13	...	...
	47	...	82	107	548	260	288	...	...	...	...	90	22	163	25	8	5
	48	...	60	63	382	182	200	...	...	...	...	63	32	84	5	...	...
			306	**356**	**1,882**	**921**	**961**	**129**	**138**	...	...	**264**	**86**	**506**	**53**	**8**	**5**
	Town Total	**1.79**	**4,271**	**5,644**	**30,799**	**15,619**	**15,180**	**1,538**	**1,604**	**10**	**6**	**9,120**	**5,309**	**7,629**	**1,117**	**128**	**17**

TOWN

Taluk :

DIRECTORY

Tiruppattur—(Concld.)

Location Code Number	Name of the Town	Workers A-III M	A-III F	A-IV M	A-IV F	A-V M	A-V F	A-VI M	A-VI F	A-VI M	A-VI F	A-VII M	A-VII F	A-VIII M	A-VIII F	A-IX M	A-IX F	Non-workers B-X M	B-X F
1	2	19	20	21	22	23	24	25	26	27	28	29	30	31	32	33	34	35	36
118 Tiruppattur (M) (Concld.)																			
Ward 2 E. B. 21		...	...	...	1	...	2	...	62	1	...	...	95	1	11	...	45	2	219	421
22		...	...	...	...	...	7	2	14	1	1	...	61	2	11	...	83	9	227	359
23		...	...	...	...	...	...	...	17	...	4	...	51	...	16	...	65	9	218	378
24		...	...	...	2	...	27	7	34	...	12	1	66	5	14	...	90	21	297	538
25		...	...	...	4	...	18	1	69	...	2	...	100	3	12	...	92	9	256	511
26		...	...	...	...	...	...	2	10	...	3	...	27	1	1	...	13	3	66	122
27		...	...	...	2	...	3	...	68	3	6	...	46	11	23	1	51	27	206	358
28 & 29		...	...	...	...	...	3	5	5	...	4	...	34	1	1	...	35	7	88	156
30		...	...	...	2	...	1	1	25	1	1	...	36	3	6	...	57	57	124	183
31		...	...	...	...	...	23	1	33	1	...	...	1	...	2	...	132	79	156	269
32		...	...	...	2	...	...	...	39	15	...	...	6	7	15	...	69	55	112	178
		2	...	13	...	154	52	631	26	46	1	1,053	57	171	1	1,002	321	3,182	5,697
Ward 3 E. B. 33		...	...	...	...	9	...	137	4	1	...	125	1	11	...	18	6	172	447
34		...	...	...	...	...	...	34	...	...	...	42	...	1	...	6	...	63	133
35 & 36		...	...	...	...	...	3	90	4	...	...	200	2	7	...	19	4	257	621
37		...	...	...	...	6	10	61	1	...	...	83	...	5	...	9	2	159	309
38		...	...	...	...	2	3	44	2	...	...	73	1	2	...	15	1	102	249
39		...	...	1	...	6	...	25	2	...	...	67	...	1	...	4	4	114	276
40		...	...	...	...	5	1	62	1	...	1	104	2	8	...	8	3	139	329
41		...	...	1	...	...	...	33	5	...	...	79	...	3	...	9	3	131	278
42		...	...	3	...	3	2	23	11	2	...	106	...	7	...	23	11	176	323
43		...	...	...	...	20	22	34	2	...	...	21	1	2	...	45	20	111	159
44		11	53	2	...	...	...	26	1	80	6	1	...	6	...	11	29	107	165
		11	53	7	...	51	41	569	33	83	7	901	7	53	...	167	83	1,531	3,289
Ward 4 E. B. 45		...	...	...	...	1	...	18	...	...	...	9	...	2	...	79	10	83	189
46		1	...	4	...	7	10	38	1	...	...	87	1	...	...	13	1	137	261
47		1	...	1	...	...	13	67	...	...	...	62	...	5	...	19	7	97	263
48		...	...	...	...	...	...	35	2	...	...	22	1	4	...	23	2	98	195
		2	...	5	...	8	23	158	3	...	...	180	2	11	...	134	20	415	908
	Town Total	31	58	37	12	274	134	1,846	86	225	17	2,473	94	496	10	2,119	689	7,990	14,063

5. VELLORE TALUK

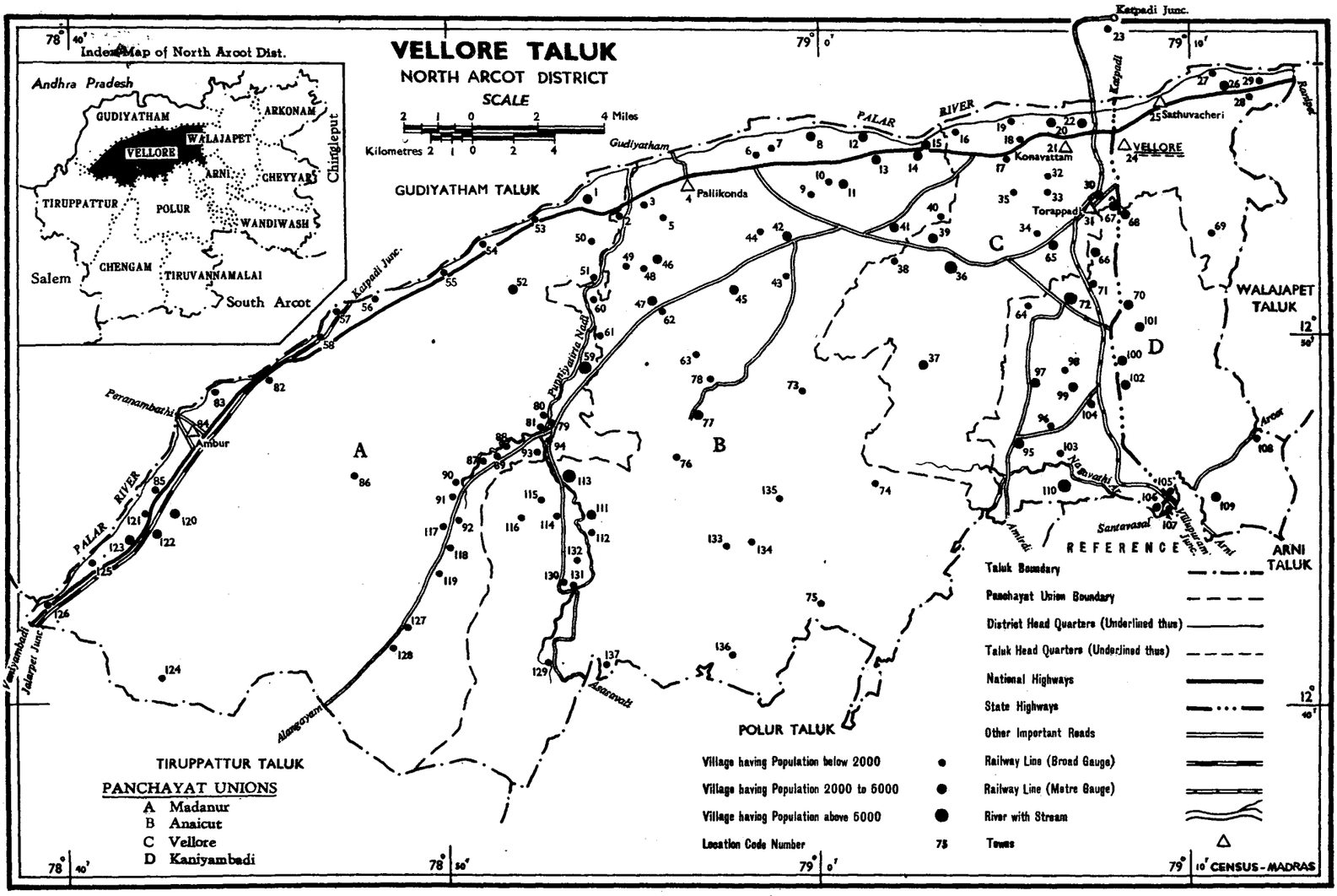

Reg. No. 577 E '65 (Saka Era 1887) Copies - 1100

Reproduced from Indentor's Original

Helio, P. Z. P., C. S. O., Madras.

ALPHABETICAL LIST OF VILLAGES

5. VELLORE TALUK

Sl. No.	Name of the Villages	Location Code Number	Sl. No.	Name of the Villages	Location Code Number
1	2	3	1	2	3
1	Abdullapuram (V)	17	44	Katpady Railway Station (V)	23
2	Adukkamaparai (V)	70	45	Kattupathur (V)	64
3	Agaram (P)	59	46	Kilkothur (V)	77
4	Agaramcheri (P)	1	47	Kilkrishnapuram (P)	49
5	Alamelumangapuram (V)	26	48	Kilmanavoor (V)	19
6	Alancuppam (P)	121	49	Kilmurungai (P)	57
7	Allavaram (P)	30	50	Kilpallipattu (V)	107
8	Alleri (V)	73	51	Kommeswaram (V)	82
9	Ambur (M)	84	52	Konavattam (P)	21
10	Anaicut (P)	42	53	Koothambakkam (P)	53
11	Anpoondy (V)	16	54	Kuppam (P)	34
12	Appukkal (P)	43	55	Kuppampalayam (V)	90
13	Arimalai (V)	87	56	Kuppambattu (V)	93
14	Ariyur (P)	65	57	Madanur (V)	54
15	Arjathi (V)	80	58	Madayapattu (V)	114
16	Asanambattu (V)	127	59	Mahammadapuram (P)	61
17	Athicuppam (V)	116	60	Melarasambattu (V)	129
18	Athiyur (P)	37	61	Melmanavoor (V)	18
19	Bhramanamangalam (P)	3	62	Melpallipattu (V)	118
20	Budur (V)	39	63	Minnur (V)	125
21	Chinnagovindambadi (N.P)	2	64	Mottupalayam (V)	105
22	Chinnapallicuppam (V)	91	65	Mullavaday (V)	137
23	Devichetticuppam (P)	47	66	Munjurpet (P)	101
24	Edayanasathu (P)	66	67	Naickeneri (V)	86
25	Elavambady (P)	41	68	Nedumipalayam (V)	89
26	Elluparai (V)	135	69	Nelvoy (P)	100
27	Erayankadu (P)	8	70	Nemandapuram (V)	115
28	Gengasanicuppam (V)	112	71	Odugathur (P)	113
29	Gollamangalam (P)	50	72	Okkanapuram (V)	10
30	Guruvarajapalayam (V)	79	73	Ongapady (P)	63
31	Jarthankollai (V)	74	74	Othiathur (P)	46
32	Kalanipakkam (P)	7	75	Pakkam (V)	92
33	Kallaparai (V)	128	76	Pakkampalayam (V)	117
34	Kammasamudram (P)	109	77	Palambakkam (P)	96
35	Kandaneri (N.P)	6	78	Palamidhi (V)	69
36	Kanikiniyan (V)	104	79	Palapady (V)	81
37	Kaniyambadi (P)	102	80	Palathuvannan (V)	103
38	Kannadicuppam (P)	122	81	Palavansathu (P)	67
39	Karadigudi (P)	62	82	Pallicondaclassi (P)	4
40	Karugamputhur (P)	20	83	Pallicuppam (P)	51
41	Karungali (P)	60	84	Palur (P)	52
42	Kathalambattu (P)	110	85	Pelambattu (V)	75
43	Katharicuppam (V)	132	86	Pennathur (P)	72

ALPHABETICAL LIST OF VILLAGES

5. VELLORE TALUK—(Concld.)

Sl. No.	Name of the Villages	Location Code Number	Sl. No.	Name of the Villages	Location Code Number
1	2	3	1	2	3
87	Periancuppam (P)	120	113	Thenpudupattu (V)	119
88	Periapanaparai (V)	136	114	Thippasamudram (P)	48
89	Perumugai (V)	29	115	Thorappady (P)	31
90	Pinjimandai (V)	134	116	Thottalam (V)	55
91	Pinnathurai (V)	76	117	Thuthikadu (P)	95
92	Poigai (P)	15	118	Thuthipattu (P)	71
93	Puducuppam (V)	133	119	Umayambattu (V)	131
94	Pulimedu (V)	38	120	Unai (P)	44
95	Puthur (V)	40	121	Usoor (P)	36
96	Ramanayinicuppam (V)	88	122	Vadapudupet (P)	58
97	Sadupperi (P)	32	123	Vallam (V)	106
98	Sampanginellore (V)	27	124	Vallandaramam (V)	11
99	Sarahatpet (P)	5	125	Vaniambady (P)	45
100	Sathupalayam (V)	98	126	Vannanthangal (V)	130
101	Sathuvacheri (P)	25	127	Varadalambattu (V)	78
102	Sathyamangalam (P)	14	128	Vasanthanadai (V)	9
103	Seduvalai (P)	13	129	Vellakkal (V)	124
104	Selamanatham (V)	108	130	Vellore Town (M)	24
105	Sembedu (V)	35	131	Vengili (P)	56
106	Sengilicuppam (V)	126	132	Venkatapuram (V)	28
107	Serpady (P)	111	133	Veppambattu (V)	99
108	Shenbakkam (P)	22	134	Veppancuppam (V)	94
109	Sirukanchi (V)	33	135	Vinnamangalam (P)	123
110	Solavaram (P)	97	136	Virinchipuram (P)	12
111	Solur (P)	85	137	Virupakshipuram (P)	68
112	Somalapuram (V)	83			

VELLORE TALUK

KANIYAMBADI PANCHAYAT UNION

Sl.No.	Location Code Number	Name of Panchayat	Date of formation		Location Code/ Units of 1961 Census constituting the Panchayat formed after 31st March, 1960	Persons	Males	Females
1	2	3	4		5	6	7	8
		City Panchayat	*Nil*					
		Village Panchayats						
1	70	Adukkambarai	V	...		2,493	1,265	1,228
2	66	Edayansathu	P	...		2,085	1,032	1,053
3	109	Kammasamudram	P	...		4,756	2,317	2,439
4	104	Kanikkaniyan	V	1—4—60	104 Kanikkaniyan	593	286	307
5	102	Kaniyambadi	P	...		4,298	2,193	2,105
6	64	Kattuputhur	V	1—4—60	64 Kattuputhur	1,893	942	951
7	110	Kathazhampattu	P	...		6,126	3,101	3,025
8	107	Kilpallipattu	V	1—4—60	107 Kilpallipattu excluding S. Nos. 138 to 140, 144 and 145.	1,320	679	641
9	105	Mottupalayam	V	1—4—60	105 Mottupalayam	832	415	417
10	101	Munjurpet	P	...		4,245	2,130	2,115
11	100	Nelvoy	P	...		2,314	1,105	1,209
12	96	Palambakkam	P	...		1,676	823	853
13	67	Palavanjathu	P	...		2,395	1,198	1,197
14	72	Pennathur	P	...		5,264	2,547	2,717
15	98	Sathupalayam	V	1—4—60	98 Sathupalayam	831	402	429
16	108	Selamanatham	V	...		719	343	376
17	97	Sozhavaram	P	...		2,121	1,033	1,088
18	95	Thuthikadu	P	...		2,707	1,383	1,324
19	71	Thuthipattu	P	...		1,290	654	636
20	106	Vallam	V	1—4—60	106 Vallam excluding S.Nos.463 to 480	2,819	1,378	1,441
21	99	Veppambattu	V	1—4—60	99 Veppambattu revenue village excluding S. No. 401	2,836	1,412	1,424
22	68	Virupakshipuram	P	...		4,534	2,242	2,292
23	103	Palathuvannan	V	1-4—60	103 Palathuvannan	772	369	403
					Total	**58,919**	**29,249**	**29,670**

VELLORE PANCHAYAT UNION

Sl. No.	Location Code Number	Name of Panchayat		Date of formation	Location Code/ Units of 1961 Census constituting the Panchayat formed after 31st March, 1960	Persons	Males	Females
1	2	3		4	5	6	7	8
		City Panchayat						
1	31	Torapady	P			6,720	4,218	2,502
		Village Panchayats						
1	17	Abdullapuram	V	1—6—60	17 Abdullapuram except S. No. 2-4B, 3-1, 5-1/A	1,023	523	500
2	26	Alamelumangapuram	V	1—7—60	26 Alamelumanga-puram	2,123	1,037	1,086
3	30	Allapuram	P	...		3,992	2,074	1,918
4	16	Anpoondy	V	1—6—60	16 Anpoondy	1,619	791	828
5	65	Ariyur	P	...		4,084	1,989	2,095
6	37	Athiyur	P	...		2,154	1,119	1,035
7	39	Budur	V	1—6—60	39 Budur	2,575	1,300	1,275
8	20	Karungambathur	P	...		2,569	1,382	1,187
9	19	Kilmanavur	V	1—6—60	19 Kilmanavur	1,843	939	904
10	21	Konavattam	P	...		2,648	1,341	1,307
11	34	Kuppam	P	...		1,525	745	780
12	18	Melmanavur	V	1—6—60	18 Melmanavur	1,238	617	621
13	69	Palamathi	V	1—8—60	69 Palamathi	972	494	478
14	29	Perumugai	V	1—6—60	29 Perumugai	1,252	643	609
15	38	Pulimedu	V	1—6—60	38 Pulimedu	1,609	819	790
16	32	Sadupperi	P	...		1,920	926	994
17	25	Sathuvacheri	P	...		6,371	3,260	3,111
18	35	Sembedu	V	1—6—69	35 Sembedu	1,700	836	864
19	22	Senbakkam	P	...	22 Shenbakkam	4,325	2,208	2,117
				...	23 Katpadi R. S.	526	291	235
20	33	Sirukanchee	V	1—6—60	33 Sirukanchee	528	279	249
21	36	Usur	P	...		7,318	3,657	3,661
22	28	Venkatapuram	V	1—7—60	28 Venkatapuram	586	303	283
				...	27 Sammanginallur	461	252	209
					Total	61,681	32,043	29,638

ANAICUT PANCHAYAT UNION

Sl. No.	Location Code Number	Name of Panchayat		Date of formation	Location Code/ Units of 1961 Census constituting the Panchayat formed after 31st March, 1960	Persons	Males	Females
1	2	3		4	5	6	7	8
		City Panchayat						
1	4	Pallikonda	P	...	Pallikonda	10,578	5,265	5,313
					5. Sarahatpet	382	177	205
					2 Chinnagovin-dambadi (V)	540	251	289
		Village Panchayats						
1	42	Anaicut	P	...		4,475	2,301	2,174
2	43	Appukallu	P	...		1,425	737	688
3	116	Athikuppam	V	1—7—60	116 Athikuppam	650	328	322
4	3	Brahmanamangalam	P	...		741	366	375
5	47	Devichettikuppam	P	...		2,112	1,040	1,072
6	8	Yerayangadu	P	...		2,166	1,092	1,074
7	41	Elavambadi	P	...		2,571	1,270	1,301
8	74	Jarthankollai	V	1—7—60	74 Jarthankollai	806	418	388
9	7	Kalanipakkam	P	...		1,911	927	984
10	62	Karadikudi	P	...		1,106	540	566
11	60	Karungali	P	...		1,220	608	612
12	77	Kilkothur	V	1—6—60	77 Kilkothur	2,176	1,108	1,068
13	49	Kilkrishnapuram	P	1—7—60	49 Kilkrishnapuram	1,164	580	584
14	114	Madayambattu	V	1—7—60	114 Madayambattu	496	266	230
					112 Gengasani-kuppam	378	187	191
					132 Katharikuppam	352	177	175
15	61	Mahammadapuram	P	...		1,214	596	618
16	129	Melarasampattu	V	1—7—60	129 Melarasampattu	1,716	861	855
					137 Mullavaday	162	91	71
17	115	Nemandapuram	V	1—6—60	115 Nemandapuram	1,997	1,008	989
18	46	Othiyathur	P	...		3,021	1,495	1,526
19	113	Odugathur	P	...		5,129	2,608	2,521
20	63	Ongapadi	P	...		1,450	737	713
21	75	Palambattu	V	1—7—60	75 Palambattu	710	377	333
22	134	Pinjimandai	V	1—8—60	134 Pinjimadai	1,410	755	655
					133 Pudukuppam	102	55	47
					73 Alleri	472	248	224
					135 Elluparai	47	27	20
					136 Periapanapparai	81	49	32
23	76	Pennathurai	V	1—6—60	76 Pennathurai	1,097	557	540
24	15	Poigai	P	...		2,479	1,253	1,226
25	14	Sathiyamangalam	P	...		2,670	1,380	1,290
26	13	Seduvalai	P	...		3,333	1,643	1,690
27	111	Serppadi	P	...		3,346	1,690	1,656

ANAICUT PANCHAYAT UNION—(Concld.)

Sl.No.	Location Code Number	Name of Panchayat		Date of formation	Location Code/ Units of 1961 Census constituting the Panchayat formed after 31st March, 1960	Persons	Males	Female
1	2	3		4	5	6	7	8
28	48	Thippasamudram	P	...		1,833	913	920
29	44	Unai	P	...		1,964	1,027	937
30	45	Unai Vaniyambadi	P	...		3,087	1,509	1,578
31	11	Vallandaraman	V	1—6—60	11 Vallandaraman	2,240	1,103	1,137
32	130	Vannanthangal	V	1—7—60	130 Vannanthangal	1,285	629	656
					131 Umayampattu	192	100	92
33	78	Varudalambattu	V	1—6—60	78 Varudalampattu	1,240	631	609
34	9	Vatsanthanadai	V	1-6-60	9 Vasanthanadai	710	337	373
					10 Okkanapuram	311	150	161
35	6	Kandaneri (N.P)		...		1,757	901	856
36	40	Puthur	V	1—6—60	40 Puthur	1,044	521	523
37	12	Virinjipuram	P	...	12 Verinjipuram	4,030	1,830	2,200
					Total	**85,378**	**42,719**	**42,659**

MADANUR PANCHAYAT UNION

		City Panchayat	*Nil*					
		Village Panchayats						
1	59	Agaram	P			5,225	2,662	2,563
2	1	Agaramcheri	P			2,954	1,466	1,488
3	87	Arimalai	V	1—6—60	87 Arimalai	1,074	567	507
4	121	Alanguppam	V	1—7—60	121 Alanguppam	1,336	663	673
5	127	Asanambattu	V	30—2—60	127 Asanambattu	1,768	895	873
					128 Kallaparai	716	347	369
6	126	Sangilikuppam	V	1—7—60	126 Sengilikuppam	922	459	463
7	91	Chinnapallikuppam	V	1—6—60	91 Chinnapalli-kuppam	870	436	434
8	50	Gollamangalam	P	...		1,187	604	583
9	79	Guruvarajapalayam	V	1-6—60	79 Guruvaraja-palayam	1,104	551	553
					81 Palapadi	484	230	254
					80 Arjatho	413	208	205
10	122	Kannadikuppam	P	...		2,182	1,070	1,112
11	57	Kilmurungai	P	...		1,968	1,015	953
12	93	Kuppambattu	V	1—6—60	93 Kuppampattu	1,030	537	493
13	90	Kuppampalayam	V	1—6—60	90 Kuppampalayam	614	303	311
14	53	Kottambakkam	P	1—6—60	53 Koothambakkam	1,540	787	753
15	54	Madanur	V	1—6—60	54 Madanur	976	510	466
16	118	Melpallipattu	V	1—7—60	118 Melpallipattu	1,037	522	515
					119 Thenpudupattu	124	59	65
17	125	Minnur	V	...		1,624	796	828

MADANUR PANCHAYAT UNION—(Concld.)

Sl.No.	Location Code Number	Name of Panchayat		Date of formation	Location Code/ Units of 1961 Census constituting the Panchayat formed after 31st March, 1960	Persons	Males	Females
1	2	3		4	5	6	7	8
18	86	Naickaneri	V	1—7—60	86 Naickaneri	1,477	789	688
19	117	Pakkampalayam	V	1—7—60	117 Pakkampalayam	747	374	373
					92 Pakkam	252	128	124
20	51	Pallikuppam	P	1—6—60	51 Pallikuppam	1,214	639	575
21	52	Palur	P	...		2,281	1,151	1,130
22	120	Periyanguppam	P	...		3,046	1,542	1,504
23	88	Ramanayinkuppam	V	1—6—60	88 Ramanayani-kuppam	673	329	344
					89 Nedunipalayam	295	155	140
24	85	Solur	P	...		1,256	648	608
25	83	Somalapuram	V	1—7—60	83 Somalapuram	1,341	667	674
					82 Kemmeswaram	294	147	147
26	55	Thottalam	V	1-7-60	55 Thottalam	1,542	747	795
27	58	Vadapudupettai	V	1-6-60	58 Vadapudupettai	1,784	950	834
28	56	Vengili	P	...		1,632	807	825
29	94	Veppanguppam	V	1—6—60	94 Veppankuppam	1,037	525	512
30	123	Vinnamangalam	P	...	123 Vinnamangalam	2,216	1,102	1,114
					124 Vellakkal	63	35	28
					Total	**50,298**	**25,422**	**24,876**

VILLAGE DIRECTORY

Taluk : Vellore

Location Code Number	Name of the Villages	Area in Sq. Miles	Occupied Residential Houses: No. of Houses	Occupied Residential Houses: No. of Households	Total No. of Persons Enumerated: P	Total No. of Persons Enumerated: M	Total No. of Persons Enumerated: F	Scheduled Castes: M	Scheduled Castes: F	Scheduled Tribes: M	Scheduled Tribes: F	Literate and Educated Persons: M	Literate and Educated Persons: F	Total Workers (A-I to A-IX): M	Total Workers (A-I to A-IX): F	Workers A-I: M	Workers A-I: F	Workers A-II: M	Workers A-II: F
1	2	3	4	5	6	7	8	9	10	11	12	13	14	15	16	17	18	19	20
1	Agaramcheri (P) ... P.M.R.Pw.Riv.Ea.E.	4.37	472	554	2,954	1,466	1,488	259	300	...	...	772	243	870	525	390	81	46	40
2	Chinnagovindambadi (N.P) ... P.R.Pw.Ea.E.	0.73	90	98	540	251	289	130	164	...	...	73	13	148	137	65	46	59	85
3	Bhramanamangalam (P) ... P.R.Pw.Tk.Ea.	0.92	126	146	741	366	375	180	183	...	...	108	26	203	201	90	35	51	117
5	Sarahatpet (P) ...	2.34	74	97	382	177	205	44	49	...	...	41	18	92	91	42	30	29	54
6	Kandaneri (N.P) ... P.R.Pw.Ea.E.	1.50	313	328	1,757	901	856	49	42	...	...	286	28	504	386	345	234	78	117
7	Kalanipakkam (P) ... P.R.S.Pw.Ea.	2.78	279	357	1,911	927	984	226	273	...	...	201	36	518	348	357	171	78	119
8	Erayankadu (P) ... P.R.Pw.Ea.Cs.	2.14	296	387	2,166	1,092	1,074	195	201	...	...	289	33	686	270	472	22	82	122
9	Vasanthanadai (V) ... P.E.Cs.	0.67	114	142	710	337	373	1	...	...	...	103	8	210	123	157	74	42	48
10	Okkanapuram (V) ... R.	0.63	61	61	311	150	161	81	95	...	...	37	4	78	71	43	16	18	53
11	Vallandaramam (V) ... P.R.S.Pw.E.Cs.	1.30	405	451	2,240	1,103	1,137	169	157	...	...	354	59	646	554	472	307	48	211
12	Virinchipuram (P) ... P.M.H.R.Pt.Tk.Ea.E.Cs.	1.12	706	849	4,030	1,830	2,200	422	489	...	...	867	438	926	448	206	15	142	209
13	Saduvalai (P) ... P.R.Pw.Ea.E.Cs.	2.76	476	628	3,333	1,643	1,690	292	291	...	1	434	103	917	502	499	152	116	305
14	Sathyamangalam (P) ... P.R.Tk.Ea.	1.72	397	490	2,670	1,380	1,290	395	404	...	...	334	25	762	113	431	5	50	27
15	Poigai (P) ... P.M.D.R.Tk.Ea.	1.67	418	446	2,479	1,253	1,226	198	232	4	1	459	87	723	407	426	113	113	256
16	Anpoondy (V) ... P.R.Pw.Tk.Cs.	1.42	277	277	1,619	791	828	36	38	...	...	118	11	497	452	319	293	44	119
17	Abdullapuram (V) ... P.M.R.Pw.	1.86	133	190	1,023	523	500	165	173	...	...	278	66	303	46	167	...	7	5
18	Melmanavoor (V) ... P.R.Pw.Cs.	1.77	212	225	1,238	617	621	111	114	...	...	202	47	375	276	168	142	15	52
19	Kilmanavoor (V) ... P.Pw.	0.80	294	350	1,843	939	904	369	389	...	...	393	128	519	269	179	88	7	8
20	Karugamputhur (P) ... P.Pw.Cs.	0.81	400	468	2,569	1,382	1,187	363	327	...	...	702	167	838	235	84	17	24	41
22	Shenbakkam (P) ... P.M.R.Pw.Cs.	1.76	704	884	4,329	2,203	2,117	860	948	103	104	1,197	460	1,321	476	61	29	62	183
23	Katpady Ry. Station (V) ... P.R.		101	101	526	291	235	83	69	...	...	182	91	143	3	...	...	...	...
26	Alamelumangapuram (V) ... P.R Pw.	1.13	340	358	2,123	1,037	1,086	240	236	5	2	329	79	587	463	242	135	152	287
27	Sampanginellore (V) ... Pw.	0.39	67	76	461	252	209	98	82	...	...	132	12	151	80	53	1	38	78
28	Venkatapuram (V) ... P.R.Pw.	0.61	95	100	586	303	283	108	107	...	...	130	46	165	106	67	6	46	95
29	Perumugai (V) ... P.M.R.Pw.Cs.	0.82	215	244	1,252	643	609	322	322	8	4	347	151	356	304	146	104	79	184
30	Allavaram (P) ... P.M.Pw.Cs.	3.04	698	795	3,992	2,074	1,918	225	96	...	...	1,041	521	1,021	229	6	2	33	19
32	Sadupperi (P) ... P.Pw.Cs.	1.79	301	347	1,920	926	994	590	682	...	...	295	96	479	229	66	1	232	180
33	Sirukanchi (V) ... R.Pw.Tk.	0.37	94	94	528	279	249	252	233	...	...	76	11	152	140	18	9	63	128
34	Kuppam (P) ... P.H.R.Pw.Cs.	1.29	273	273	1,525	745	780	12	13	...	...	126	24	463	479	1	...	138	108
35	Sembedu (V) ... P.R.Pw.Cs.	1.39	274	339	1,700	836	864	197	219	...	...	291	45	433	396	240	138	92	246
36	Usoor (P) ... P.R.Pw.Cs.	5.50	1,180	1,349	7,318	3,657	3,661	1,098	1,161	...	...	1,723	569	1,909	904	985	183	355	529
37	Athiyur (P) ... M.R.Pw.Cs.	2.76	348	373	2,154	1,119	1,035	5	5	...	...	309	61	660	567	482	411	111	96
38	Pulimedu (V) ... P.R.	1.85	291	310	1,609	819	790	135	141	...	...	213	34	525	473	410	390	6	...
39	Budur (V) ... P.M.R.Pw.	2.13	408	507	2,575	1,300	1,275	286	302	...	...	560	120	776	523	403	247	147	133
40	Puthur (V) ... P.R.Pw.	1.49	200	200	1,044	521	523	158	145	5	6	176	30	308	223	191	13	81	203
41	Elavambady (P) ... P.R.Pw.	1.88	417	477	2,571	1,270	1,301	94	102	...	...	337	35	761	634	621	129	42	479
42	Anaicut (P) ... P.M.H.L.D.Rhc.Mcw.R.S.Pw.Ea.E.Cs.	3.92	683	849	4,475	2,301	2,174	502	506	8	10	832	235	1,318	529	664	178	216	189
43	Appukkal (P) ... P.Pw.	1.03	245	278	1,425	737	688	142	133	...	...	187	54	453	382	281	224	62	102

VILLAGE DIRECTORY

Taluk : Vellore—(Contd.)

Location Code Number	Name of the Villages	Workers A-III M	Workers A-III F	Workers A-IV M	Workers A-IV F	Workers A-V M	Workers A-V F	Workers A-VI M	Workers A-VI F	Workers A-VII M	Workers A-VII F	Workers A-VIII M	Workers A-VIII F	Workers A-IX M	Workers A-IX F	Non-workers B-X M	Non-workers B-X F	Name of the Panchayats in which it is now included with the date of inclusion with other components, if any
1	2	21	22	23	24	25	26	27	28	29	30	31	32	33	34	35	36	37
1	Agaramcheri (P)	18	...	177	188	14	...	2	...	30	10	14	...	179	206	596	963	
2	Chinnagovindambadi (N.P)	2	2	3	1	2	...	...	...	2	2	4	...	11	1	103	152	Chinnagovindambadi (P) merged with L. C. No. 5
3	Bhramanamangalam (P)	5	...	7	2	...	...	1	...	41	44	1	...	7	3	163	174	
5	Sarahatpet (P)	...	...	2	...	3	...	...	...	9	...	2	5	5	2	85	114	Sarahatpet (P) included in L.C. No. 2
6	Kandaneri (N.P)	4	...	50	27	2	...	...	...	6	7	3	...	16	1	397	470	
7	Kalanipakkam (P)	4	...	9	3	...	...	...	...	10	3	4	...	56	52	409	636	
8	Erayankadu (P)	3	...	17	9	6	...	2	...	4	1	1	...	99	116	406	804	
9	Vasanthanadai (V)	...	...	1	...	...	...	...	...	1	...	...	...	9	1	127	250	Vasanthanadai (P) 1—6—60 included in L.C. No. 10
10	Okkanapuram (V)	...	...	5	1	...	...	2	...	2	1	...	...	8	...	72	90	Okkanapuram (P) 1—6—60 merged with L.C. No. 9
11	Vallandaramam (V)	...	...	60	19	4	...	4	2	8	4	7	...	43	11	457	583	Vallandaramam (P) 1—6—60
12	Virinchipuram (P)	8	1	155	47	19	3	20	...	156	17	23	...	197	156	904	1,752	
13	Saduvalai (P)	14	...	67	20	6	...	19	...	59	14	22	...	115	11	726	1,188	
14	Sathyamangalam (P)	22	3	118	49	16	...	1	...	6	5	16	...	102	24	618	1,177	
15	Poigai (P)	11	...	80	20	1	...	12	...	20	3	16	...	44	15	530	819	
16	Anpoondy (V)	14	1	14	1	25	...	47	1	5	...	5	...	24	37	294	376	Anpoondy (P) 1- 6—60
17	Abdullapuram (V)	1	...	42	2	2	...	28	...	1	...	4	...	51	39	220	454	Abdullapuram 1—6—60
18	Melmanavoor (V)	5	12	65	11	50	7	7	...	7	2	5	...	53	50	242	345	Melmanavur (P) 1—6—60
19	Kilmanavoor (V)	4	1	13	2	177	...	4	...	13	4	7	...	115	166	420	635	Kilmanavur (P) 1—6—60
20	Karugamputhur (P)	5	1	350	66	219	28	22	...	54	25	13	...	67	57	544	952	
22	Shenbakkam (P)	12	14	102	49	461	24	45	6	190	57	73	2	315	112	887	1,641	Shenbakkam (P) included in L.C. No. 23
23	Katpady Ry. Station (V)	...	...	2	...	13	...	14	...	...	1	71	...	43	2	148	232	Katpady (P) included in L.C. No. 22
26	Alamelumangapuram (V)	4	2	108	4	3	...	4	...	8	4	5	...	61	31	450	623	Alamelumangapuram (P) 1—7—60
27	Sampanginellore (V)	...	...	6	...	21	...	...	...	1	1	...	...	32	...	101	129	Sampanginellore (P) 1—7—60 merged with L.C. No. 28
28	Venkatapuram (V)	9	...	...	1	6	...	1	...	...	2	3	...	33	2	138	177	Venkatapuram (P) 1—7- 60 included in L. C. No. 27
29	Perumugai (V)	1	...	14	2	52	2	3	...	3	...	16	...	42	12	287	305	Perumugai (P) 1—6—60
30	Allavaram (P)	61	5	165	40	283	25	46	15	95	16	116	...	216	107	1,053	1,689	
32	Sadupperi (P)	1	...	11	1	65	2	6	...	5	3	3	...	90	42	447	765	
33	Sirukanchi (V)	...	...	1	...	34	1	...	...	...	...	2	...	34	2	127	109	Sirukanchi (P) 1—6—60
34	Kuppam (P)	3	...	22	1	5	...	1	...	3	...	1	...	289	370	282	301	
35	Sembedu (V)	3	1	15	2	28	...	...	...	3	1	4	...	48	8	403	468	Sembedu (P) 1—6—60
36	Usoor (P)	4	...	110	17	47	6	18	...	71	8	29	...	290	161	1,748	2,757	
37	Athiyur (P)	2	...	5	1	3	...	3	...	2	1	...	...	52	58	459	468	
38	Pulimedu (V)	...	...	48	41	...	...	...	...	5	1	...	...	56	41	294	317	
39	Budur (V)	33	64	78	4	1	...	4	...	9	1	2	...	99	74	524	752	Pulimedu
40	Puthur (V)	1	...	11	2	5	...	4	...	1	5	1	...	13	...	213	300	Budur (P) 1—6—60
41	Elavambady (P)	33	5	9	1	3	...	1	...	11	11	3	...	38	9	509	667	Puthur (p) 1—6—60
42	Anaicut (P)	10	1	208	136	13	...	5	...	56	13	9	...	137	12	983	1,645	
43	Appukkal (P)	...	...	68	52	2	...	...	...	1	1	3	...	36	3	284	306	

VILLAGE DIRECTORY

Taluk : **Vellore—(Contd.)**

Location Code Number	Name of the Villages			Area in Sq. Miles	Occupied Residential Houses: No. of Houses	Occupied Residential Houses: No. of Households	Total No. of Persons Enumerated: P	M	F	Scheduled Castes: M	F	Scheduled Tribes: M	F	Literate and Educated Persons: M	F	Total Workers (A-I to A-IX): M	F	Workers A-I: M	F	Workers A-II: M	F
1	2			3	4	5	6	7	8	9	10	11	12	13	14	15	16	17	18	19	20
44	Unai (P)	...	P.R.Pw.Ea.	1.58	334	379	1,964	1,027	937	98	95	...	...	362	46	600	277	409	159	12	29
45	Vaniambady (P)	...	P.Pw.Ea.	3.23	528	620	3,087	1,509	1,578	503	560	7	20	529	151	867	532	495	114	85	64
46	Othiathur (P)	...	P.R.Pw.Ea.E.Tk.Cs.	4.00	392	591	3,021	1,495	1,526	454	472	2	2	499	144	889	368	463	9	266	320
47	Devichatticuppam (P)	...	P.M R·Pw.	1.01	356	425	2,112	1,040	1,072	165	183	...	...	461	112	626	274	369	65	94	174
48	Thippasamudram (P)	...	P.Hos.Mp.R.S.Pw.Tk.Ea·E.	1.55	236	359	1,833	913	920	241	235	...	...	333	38	560	456	295	5	201	440
49	Kilkrishnapuram (P)	...	R.Pw.Tk.Ea.E.	0.99	150	179	1,164	580	584	245	269	8	15	82	22	328	257	168	1	114	252
50	Gollamangalam (P)	...	P.R.Pw.Ea.	0.84	183	207	1,187	604	583	213	217	...	...	208	69	349	242	159	41	85	118
51	Pallicuppam (P)	...	P.R.Pt.Pw.Ea.	0.92	145	211	1,214	639	575	190	149	...	...	116	16	368	92	214	16	6	1
52	Palur (P)	...	P.M.R.Pw.Ea.E.	4.20	396	432	2.281	1,151	1,130	296	321	3	3	389	88	750	303	448	68	68	34
53	Koothambakkam (P)	...	P.M.R.Pw.Riv.Ea.E.	3.51	294	297	1,540	787	753	137	129	...	...	322	92	419	105	202	35	39	17
54	Madanur (V)	...	P.M·Mcw.R.Pw.Riv.Ea.E.	0.90	182	182	976	510	466	151	150	...	...	218	67	277	127	51	1	20	...
55	Thottalam (V)	...	P.R.Pw.Riv.Ea.E.	1.43	284	295	1,542	747	795	239	288	...	...	201	69	426	147	204	6	5	1
56	Vengili (P)	...	P.R.Pw.Riv.Ea.E.	3.51	287	336	1,632	807	825	139	176	7	9	282	104	494	280	175	3	194	228
57	Kilmurungai (P)	...	P.R.Pw.Riv.Ea.E.	1.15	331	382	1,968	1,015	953	25	15	...	...	528	213	605	168	122	17	261	124
58	Vadapudupet (V)	...	P.R.Pw.Riv.Ei.Cs.	1.20	249	310	1,784	950	834	179	178	...	...	218	40	582	161	157	3	26	1
59	Agaram (P)	...	P.M.L.D.Rhc.R.Pw.Tk. Ea.E.Cs.	5.24	880	1,045	5,226	2,662	2,563	795	757	7	9	836	221	1,612	607	874	114	419	397
60	Karungali (P)	...	P.R.Pw.Tk.Ea.E.Cs.	1.57	184	230	1,220	608	612	104	118	4	3	253	73	363	96	253	3	62	77
61	Mahammadapuram (P)	...	P.R.Pw.Ea.	1.54	258	271	1,214	596	618	286	280	...	...	202	53	386	147	227	45	74	89
62	Karadigudi (P)	...	P.M.R.Pw.Ei.Ea.Cs.	1.88	186	237	1,106	540	566	206	214	...	...	168	32	333	182	202	43	63	121
63	Ongapady (P)	...		1.28	192	257	1,450	737	713	219	191	...	...	150	42	441	280	215	66	168	189
64	Kattupathur (V)	...	P.L.Mcw.R.Pw.Ea.E.Cs.	1.79	331	350	1,893	942	951	313	358	...	...	318	103	514	246	301	21	61	149
65	Ariyur (P)	...	P.M.R.Pw.	3.54	673	786	4,084	1,989	2,095	632	741	...	...	770	316	1,030	437	405	50	355	357
66	Edayanasathu (P)	...	M.Mcw.R.Pw.Cs.	0.98	299	384	2,034	1,032	1,053	318	353	...	...	503	169	518	270	195	84	17	85
67	Palavansathu (P)	...	P.L.Hos.R Pw.Ea.Cs.	1.29	337	434	2,325	1,198	1,197	127	160	...	...	718	383	616	264	75	43	9	22
68	Virupakshipuram (P)	...	P.L.Pw.Ei.Ea.E.	2.58	722	780	4,534	2,242	2,292	478	589	13	15	855	267	1,387	591	424	149	51	170
69	Palamidhi (V)	...	Pw.	1.99	149	158	972	494	478	17	18	...	...	64	23	320	156	240	26	5	99
70	Adukkamaparai (V)	...	P.M.R.Pw.Ea.E.Cs.	0.82	332	417	2,493	1,265	1,228	242	242	16	13	477	182	667	309	384	44	34	68
71	Thuthipattu (P)	...	P.Mcw.Rly.R.Pw.Cs.	0.84	179	218	1,290	654	636	224	251	...	...	201	51	339	42	192	...	58	11
72	Pennathur (P)	...	P.H.L.Mcw.Mp.Rly.R. Pw.Ea.Cs.	0.84	696	962	5,264	2,547	2,717	358	475	...	...	1,095	296	1,382	476	760	235	131	52
73	Alleri (V)	...	P.Pw.	0.69	90	90	472	248	224	...	...	243	224	5	...	190	77	183	75	2	2
74	Jarthankollai (V)	...		0.71	172	173	806	418	388	...	...	413	387	14	...	319	50	308	50	6	...
75	Pelambattu (V)	...		2.14	133	133	710	377	333	...	...	374	333	3	...	255	68	252	68	...	...
76	Pinnathurai (V)	...	P.M.Mp.R.Pw.Cs.	2.96	215	215	1,097	557	540	1	...	...	...	123	6	297	275	214	180	62	92
77	Kilkothur (V)	...		2.62	432	463	2,176	1,108	1,068	151	144	26	20	278	26	673	572	544	198	41	293
78	Varadalambattu (V)	...		1.60	208	236	1,240	631	609	147	133	...	...	156	24	349	124	251	52	20	20
79	Guruvarajapalayam (V)	...	P.R.Pw.Tk.Ea.E.Cs.	0.56	209	227	1,104	551	553	183	170	...	...	193	58	310	120	114	4	75	77
80	Arjathi (V)	...		0.72	75	82	413	208	205	78	70	...	...	41	11	136	72	79	22	11	9

VILLAGE DIRECTORY

Taluk : **Vellore—(Contd.)**

Location Code Number	Name of the Villages	Workers A-III M	Workers A-III F	Workers A-IV M	Workers A-IV F	Workers A-V M	Workers A-V F	Workers A-VI M	Workers A-VI F	Workers A-VII M	Workers A-VII F	Workers A-VIII M	Workers A-VIII F	Workers A-IX M	Workers A-IX F	Non-workers B-X M	Non-workers B-X F	Name of the Panchayats in which it is now included with the date of inclusion with other components, if any
1	2	21	22	23	24	25	26	27	28	29	30	31	32	33	34	35	36	37
44	Unai (P)	7	...	55	17	11	...	...	...	13	2	3	...	90	70	427	660	
45	Vaniambady (P)	17	3	86	25	4	...	4	...	18	8	6	...	152	318	642	1,046	
46	Othiathur (P)	33	2	41	2	6	1	6	...	19	14	4	...	51	20	606	1,158	
47	Devichetticuppam (P)	31	1	42	3	7	1	2	...	19	12	3	...	59	18	414	798	
48	Thippasamudram (P)	3	...	16	5	...	...	5	3	10	1	4	...	26	2	353	464	
49	Kilkrishnapuram (P)	11	...	7	1	3	...	...	...	10	3	2	...	13	...	252	327	
50	Gollamangalam (P)	18	1	10	3	10	...	4	...	4	1	...	...	59	78	255	341	
51	Pallicuppam (P)	4	...	6	...	3	...	...	...	2	1	...	...	133	74	271	483	
52	Palur (P)	11	...	72	16	2	...	...	...	10	8	2	...	137	182	401	822	
53	Koothambakkam (P)	9	...	13	3	12	...	5	...	3	2	1	...	135	48	368	648	Koothambakkam (P) 1—6—60
54	Madanur (V)	1	...	13	1	17	...	1	...	13	2	5	...	156	123	233	339	Madanur (P) 1—6—60
55	Thottalam (V)	5	...	39	43	8	...	1	...	4	2	3	...	157	95	321	648	Thottalam (P) 1—6—60
56	Vengili (P)	29	16	5	1	26	3	4	1	18	11	4	...	39	17	313	545	
57	Kilmurungai (P)	16	...	13	1	106	5	...	...	12	2	3	...	72	19	410	785	
58	Vadapudupet (V)	19	...	25	1	132	4	17	...	14	7	43	...	149	145	368	673	Vadapathupet (P) 1—6—60
59	Agaram (P)	30	1	78	10	6	...	8	...	76	9	5	...	116	76	1,050	1,956	
60	Karungali (P)	18	13	4	1	...	...	3	...	3	...	...	...	20	2	245	516	
61	Mahammadapuram (P)	2	...	10	1	...	...	4	...	2	2	...	...	67	10	210	471	
62	Karadigudi (P)	4	...	21	1	...	...	...	...	12	10	1	...	30	7	207	384	
63	Ongapady (P)	7	2	27	14	2	3	...	...	6	4	...	...	16	2	296	433	
64	Kattupathur (V)	5	1	41	2	3	2	4	...	9	1	7	...	83	70	428	705	Kattupathur (P) 1—4—60
65	Ariyur (P)	21	3	35	15	50	...	31	1	46	3	7	...	79	8	959	1,658	
66	Edayanasathu (P)	9	11	14	6	74	20	27	1	23	3	8	...	151	60	514	783	
67	Palavansathu (P)	1	1	12	42	236	18	10	4	29	7	12	...	232	127	582	933	
68	Virupakshipuram (P)	16	9	76	19	532	67	40	7	49	16	27	...	127	154	855	1,701	
69	Palamidhi (V)	10	...	18	9	1	...	...	...	1	1	...	...	45	21	174	322	Palamidhi (P) 1—8—60
70	Adukkamaparai (V)	33	2	33	2	7	...	3	...	8	2	6	...	159	191	598	919	
71	Thuthipattu (P)	2	...	16	9	1	...	4	...	3	1	3	...	60	21	315	594	
72	Pennathur (P)	15	3	40	7	66	18	87	...	48	34	15	...	220	127	1,163	2,241	
73	Alleri (V)	...	...	...	...	...	...	...	...	...	...	...	...	5	...	58	147	Alleri (P) merged wiih L.C. No. 134
74	Jarthankollai (V)	...	...	...	...	...	...	...	...	...	...	...	...	5	...	99	338	Jarthankollai (P) 1—7—60
75	Pelambattu (V)	...	...	...	...	...	...	...	...	...	...	...	...	3	...	122	265	Pelampattu (P) 1—7—60
76	Pinnathurai (V)	...	...	6	1	2	...	1	...	...	1	1	...	11	1	260	265	Pinnathurai (P) 1—6—60
77	Kilkothur (V)	13	5	27	18	3	...	1	...	10	2	1	...	33	56	435	496	Kilkothur (P) 1—6—60
78	Varadalambattu (V)	2	...	34	2	...	...	...	...	4	1	5	...	33	49	282	485	Vadatalambattu (P) 1—6—60
79	Gurnvarajapalayam (V)	6	...	11	1	4	...	7	6	9	4	1	...	83	28	241	433	Guruvarajapalayam (P) 1—6—60 included in L. C. Nos. 80 & 81
80	Arjathi (V)	1	...	3	1	1	...	1	...	...	...	1	...	39	40	72	133	Arjathi (P) 1—6—60 merged with L.C. No. 79

VILLAGE

Taluk :

DIRECTORY

Vellore—(Contd.)

Location Code Number	Name of the Villages		Area in Sq. Miles	Occupied Residential Houses		Total No. of Persons Enumerated			Scheduled Castes		Scheduled Tribes		Literate and Educated Persons		Total Workers (A-I to A-IX)		Workers			
																	A-I		A-II	
				No. of Houses	No. of Households	P	M	F	M	F	M	F	M	F	M	F	M	F	M	F
1	2		3	4	5	6	7	8	9	10	11	12	13	14	15	16	17	18	19	20
81	Palapady (V)	...	0.66	93	100	484	230	254	44	46	...	...	52	12	162	105	80	37	16	3
82	Kommeswaram (V)	... Riv.	0.39	51	51	294	147	147	58	57	...	...	31	8	105	23	41	1	33	...
83	Somalapuram (V)	... P.Pw.Riv.Ea.E.	0.55	223	232	1,341	667	674	490	481	...	...	217	68	387	121	45	1	131	1
85	Solur (P)	... P.R.Pw.Riv.Ea.E.	1.10	228	260	1,256	648	608	393	400	18	16	213	34	359	181	61	2	48	115
86	Naickeneri (V)	... P.R.Pw.	0.22	238	238	1,477	789	688	10	...	634	580	62	4	490	259	249	38	193	217
87	Arimalai (V)	... P.Pw.Ea.E.Cs.	1.14	174	211	1,074	567	507	191	173	5	2	179	15	355	99	179	1	121	89
88	Ramanayi icuppam (V)	...	0.56	123	133	673	329	344	2	...	...	...	124	44	211	113	118	11	15	27
89	Nedumipalayam (V)	...	0.60	54	60	295	155	140	1	...	...	...	60	14	99	46	41	1	27	36
90	Kuppampalayam (V)	..	0.84	108	123	614	303	311	109	99	...	...	117	35	174	88	100	...	32	85
91	Chinnapallicuppam (V)	... P.R.Pw.Tk.Ea.E.Cs.	0.88	180	180	870	436	434	115	126	...	...	124	27	294	144	134	22	62	73
92	Pakkam (V)	...	0.49	56	56	252	128	124	16	22	...	...	39	6	95	30	64	10	19	19
93	Kuppambattu (V)	...	0.73	166	209	1,030	537	493	150	163	...	...	130	33	304	113	129	28	40	70
94	Veppancuppam (V)	...	1.11	162	196	1,037	525	512	198	197	...	...	244	94	278	90	97	16	40	59
95	Thuthikadu (P)	... P.Mcw.R.Pw.	2.43	439	512	2,707	1,383	1,324	45	52	33	26	481	66	743	527	554	382	46	104
96	Palambakkam (P)	... P.R.Pw.Cs.	0.72	265	341	1,676	823	853	237	253	...	...	318	93	439	288	206	44	17	41
97	Solavaram (P)	... P.M.L.Mcw.R.Pw.Cs.	3.40	342	406	2,121	1,033	1,088	251	304	3	...	449	116	588	431	401	139	71	260
98	Sathupalayam (V)	...	0.96	121	156	831	402	429	14	7	...	...	166	27	221	83	149	13	29	60
99	Veppambattu (V)	... P.M.L.R.Pw.Tk.Cs.	1.76	461	569	2,836	1,412	1,424	331	389	...	...	505	139	742	533	373	117	131	286
100	Nelvoy (P)	... P.L.R.Pw.E.Cs.	0.19	301	486	2,314	1,105	1,209	203	270	...	...	468	109	633	307	391	59	16	211
101	Munnurpet (P)	... P.L.Mcw.R.Cs.	4.26	681	833	4,245	2,130	2,115	244	243	...	...	484	87	1,233	881	812	548	101	156
102	Kaniyambadi (P)	... P.M.H.Hos.Mcw.Rly.R. Pw.Ea.E.Cs.	3.00	620	862	4,298	2,193	2,105	493	451	6	4	874	312	1,169	610	553	132	114	256
103	Palathuvannan (V)	... P.R.Pw.Cs.	1.36	136	136	772	369	403	17	22	...	...	159	14	216	163	201	62	1	97
104	Kanikiniyan (V)	... P.R.Pw.Cs.	0.69	86	115	593	286	307	1	...	...	...	82	7	156	46	118	8	5	26
105	Mottupalayam (V)	... P.L.R.Pw.Cs.	0.99	130	137	832	415	417	122	106	...	...	217	47	227	221	156	135	29	70
106	Vallam (V)	... P.M.R.Pw.Cs.	1.82	480	553	2,819	1,378	1,441	154	170	...	...	691	237	776	498	440	273	102	169
107	Kilpallipattu (V)	... P.M.R.Pw.Cs.	0.39	174	272	1,320	679	641	150	137	...	...	332	86	338	247	73	36	72	165
108	Selamanatham (V)	... P.L.R.Pw.	2.51	148	148	719	343	376	102	109	...	...	150	64	208	162	146	76	15	35
109	Kammasamudram (P)	... P.M.H.L.R.Pw.Cs.	4.68	905	932	4,756	2,317	2,439	315	334	...	...	1,054	295	1,224	799	811	389	74	272
110	Kathalambattu (P)	... P.L.R.Pw.B.	2.80	930	1,133	6,126	3,101	3,025	343	316	...	...	919	145	1,852	1,128	1,244	619	184	310
111	Serpady (P)	... P.M.R.Pw.Ea.E.Cs.	2.66	500	716	3,346	1,690	1,656	200	213	14	14	543	67	1,035	415	845	68	84	263
112	Gengasanicuppam (V)	...	1.66	54	78	378	187	191	36	49	...	...	71	12	121	58	88	5	18	44
113	Odugathur (P)	... P.M.H.Mp.R.S.Pw.El. Ea.E.Cs.	3.05	902	1,058	5,129	2,608	2,521	461	470	2	4	1,100	380	1,500	658	513	149	229	335
114	Madayapattu (V)	...	1.10	81	81	496	266	230	39	28	...	...	60	...	154	62	82	3	54	53
115	Nemandapuram (V)	... P.R.Pw.Ea.E.Cs.	1.57	355	385	1,997	1,008	989	73	71	...	...	320	48	638	310	356	95	145	193
116	Athicuppam (V)	...		111	112	650	328	322	227	223	...	...	49	1	221	105	146	36	72	69
117	Pakkampalayam (V)	...	0.85	92	149	747	374	373	144	174	...	...	109	46	249	167	113	22	20	9
118	Melpallipattu (V)	... P.Rhc.R.Pw.Ea.E.Cs.	0.94	152	202	1,037	522	515	140	133	3	2	133	27	342	200	239	11	38	157
119	Thenpudupattu (V)	...	0.54	18	18	124	59	65	...	...	10	7	22	7	41	4	28	1	1	...

VILLAGE DIRECTORY

Taluk : Vellore—(Contd.)

Location Code Number	Name of the Villages	Workers A-III M	Workers A-III F	Workers A-IV M	Workers A-IV F	Workers A-V M	Workers A-V F	Workers A-VI M	Workers A-VI F	Workers A-VII M	Workers A-VII F	Workers A-VIII M	Workers A-VIII F	Workers A-IX M	Workers A-IX F	Non-workers B-X M	Non-workers B-X F	Name of the Panchayats in which it is now included with the date of inclusion with other components, if any
1	2	21	22	23	24	25	26	27	28	29	30	31	32	33	34	35	36	37
81	Palapady (V)	4	...	10	2	...	...	...	...	...	4	1	...	51	59	68	149	Palapady (P) 1—6—90 merged with L.C. No. 79
82	Kommeswaram (V)	...	...	2	1	...	...	...	...	1	...	...	...	28	21	42	124	Kommeswaram (P) 1-7-60 merged with L.C. No. 83
83	Somalapuram (V)	20	...	1	...	...	...	...	...	24	2	1	...	165	117	280	553	Somalapuram (P) 1—7—60 included in L.C. No. 82
85	Solur (P)	8	...	17	11	131	21	33	...	10	3	16	...	35	29	289	427	
86	Naickeneri (V)	12	2	2	...	...	...	...	...	1	...	...	...	33	2	299	429	Naickeneri (P) 1—7—60
87	Arimalai (V)	13	1	5	...	1	...	1	...	6	...	...	...	29	8	212	408	Arimalai (P) 1—6—60
88	Ramanayinicuppam (V)	11	...	17	4	1	...	...	...	1	1	1	...	47	70	118	231	Ramanayanicuppam (P) 1—6—60 included in L. C. No. 89
89	Nedumipalayam (V)	7	...	6	6	3	...	1	...	1	1	...	...	13	2	56	94	Nedumipalayam (P) 1-6-60 merged with L.C. No. 88
90	Kuppampalayam (V)	12	...	4	...	1	...	1	...	3	...	...	...	21	3	129	223	Kuppampalayam (P) 1—6-60
91	Chinnapallicuppam (V)	13	11	52	16	4	1	1	...	9	8	3	...	16	13	142	290	Chinnapallicuppam (P) 1—6—60
92	Pakkam (V)	...	...	3	...	...	...	...	...	1	...	...	...	8	1	33	94	Pakkam (P) 1—7—60 merged with L. C. No. 117
93	Kuppambattu (V)	4	1	37	2	...	...	35	...	4	3	...	...	55	9	233	380	Kuppambattu (P) 1—6—60
94	Veppancuppam (V)	4	...	13	3	2	...	3	...	17	4	2	...	100	8	247	422	Veppancuppam (P) 1—6—60
95	Thuthikadu (P)	10	1	54	6	4	...	1	...	12	6	2	...	60	28	640	797	
96	Palambakkam (P)	8	1	91	55	...	2	5	...	16	9	2	...	94	136	384	565	
97	Solavaram (P)	9	6	13	5	8	1	...	...	7	3	5	...	74	17	445	657	
98	Sathupalayam (V)	...	...	8	...	1	1	8	...	5	6	...	...	21	3	181	346	Sathupalayam (P) 1—4—60
99	Veppambattu (V)	20	5	38	12	9	10	4	...	54	3	4	...	109	100	670	891	Veppambattu (P) 1—4—60
100	Nelvoy (P)	5	...	22	6	21	...	18	...	18	4	4	...	138	27	472	902	
101	Munnurpet (P)	31	7	75	15	50	5	2	...	28	12	15	...	119	138	897	1,234	
102	Kaniyambadi (P)	26	1	72	1	40	9	21	...	73	9	22	...	248	202	1,024	1,495	
103	Palathuvannan (V)	4	...	2	4	2	...	...	...	1	...	...	...	5	...	153	240	Palathuvannan (P) 1—4—60
104	Kanikiniyan (V)	2	6	5	...	1	...	2	...	7	...	3	...	13	6	130	261	Kanikiniyan (P) 1—4—60
105	Mottupalayam (V)	...	...	25	14	1	...	1	...	2	...	...	...	13	2	188	196	Mottupalayam (P) 1—4—60
106	Vallam (V)	21	2	35	7	4	3	19	...	26	6	10	...	119	38	602	943	Vallam (P) 1—4—60
107	Kilpallipattu (V)	4	2	66	22	4	...	52	2	22	17	9	...	36	3	341	394	Kilpallipattu (P) 1—4—60
108	Selamanatham (V)	6	3	5	3	1	...	...	...	4	...	...	...	31	45	135	214	
109	Kammasamudram (P)	42	6	84	22	11	4	...	...	29	6	4	...	169	100	1,093	1,640	
110	Kathalambattu (P)	27	16	143	31	10	...	10	...	27	8	3	...	204	144	1,249	1,897	
111	Serpady (P)	1	...	35	31	1	...	5	...	3	4	2	...	59	49	655	1,241	
112	Gengasanicuppam (V)	...	...	9	8	...	...	...	...	...	...	...	...	6	1	66	133	Gengasanicuppam (P) 1—7—60 merged with L. C. No. 114
113	Odugathur (P)	102	25	213	26	40	2	43	1	124	28	42	...	194	92	1,108	1,863	
114	Madayapattu (V)	...	...	13	5	...	...	...	...	...	1	...	...	5	...	112	168	Madayapattu (P) 1—7—60 included in L. C. Nos. 112 & 132
115	Nemandapuram (V)	41	7	48	6	1	1	2	...	15	2	5	...	25	6	370	679	Nemandapuram (P) 1—6—60
116	Athicuppam (V)	...	...	...	...	...	...	...	...	...	...	...	...	3	...	107	217	Athicuppam (P) 1—7—60
117	Pakkampalayam (V)	33	6	14	3	...	...	...	...	3	1	2	...	64	126	125	206	Pakkampalayam (P) 1—7—60 included in L. C. No. 92
118	Melpallipattu (V)	4	1	32	15	1	1	...	...	3	4	2	...	23	11	180	315	Melpallipattu (P) 1—7—60 included in L. C.No. 119
119	Thenpudupattu (V)	8	3	...	...	...	...	...	...	1	...	...	...	3	...	18	61	Thenpudupattu (P) 1—7—60 merged with L.C. No. 118

VILLAGE DIRECTORY

Taluk : **Vellore—(Contd.)**

Location Code Number	Name of the Villages			Area in Sq. Miles	Occupied Residential Houses: No. of Houses	Occupied Residential Houses: No. of Households	Total No. of Persons Enumerated: P	Total No. of Persons Enumerated: M	Total No. of Persons Enumerated: F	Scheduled Castes: M	Scheduled Castes: F	Scheduled Tribes: M	Scheduled Tribes: F	Literate and Educated Persons: M	Literate and Educated Persons: F	Total Workers (A-I to A-IX): M	Total Workers (A-I to A-IX): F	Workers A-I: M	Workers A-I: F	Workers A-II: M	Workers A-II: F
1	2			3	4	5	6	7	8	9	10	11	12	13	14	15	16	17	18	19	20
120	Periancuppam (P)	...	P.R.Pw.Riv.Ea.E.	2.12	605	664	3,046	1,542	1,504	412	377	...	...	534	166	961	597	208	25	85	28
121	Alancuppam (P)	...	P.R.Pw.Riv.Ea.E.	0.29	269	271	1,336	663	673	305	288	...	...	407	286	392	154	100	6	54	7
122	Kannadicuppam (P)	...	P.R.Pw.Ea.E.	2.66	364	436	2,182	1,070	1,112	564	582	13	19	260	67	695	452	305	160	234	271
123	Vinnamangalam (P)	...	P.M.L.R.Pw.Riv.Ea.E.Cs.	3.58	407	425	2,216	1,102	1,114	520	522	1	1	437	110	702	450	310	73	235	362
124	Vellakkal (V)	...	P.R.Pw.	1.29	7	7	63	35	28	1	...	...	...	13	3	25	13	16	...	2	13
125	Minnur (V)	...	P.M.R.Pw.Riv.Ei.Ea.E	1.86	305	347	1,624	796	828	219	215	...	...	253	65	471	274	227	13	111	246
126	Sengilicuppam (V)	...	P.R.Pw.	1.59	163	163	922	459	463	194	195	...	...	104	17	280	202	128	2	112	198
127	Asanambattu (V)	...	P.R.Tel.Tk.Cs.	2.05	296	350	1,768	895	873	308	298	1	7	172	23	580	342	243	16	60	263
128	Kallaparai (V)	...		0.92	108	124	716	347	369	143	142	9	5	87	28	205	50	140	37	4	2
129	Melarasambattu (V)	...	P.R.Pw.Cs.	1.84	333	349	1,716	861	855	90	93	...	...	137	22	551	174	354	98	127	41
130	Vannanthangal (V)	...	P.R.Pw.Cs.	1.12	250	268	1,285	629	656	116	123	...	...	179	34	402	268	286	122	90	142
131	Umayambattu (V)	...		2.31	37	37	192	100	92	9	5	...	...	28	12	58	13	44	1	...	...
132	Katharicuppam (V)	...		1.37	68	68	352	177	175	10	6	...	...	49	9	99	4	92	3	...	...
133	Puducuppam (V)	...		0.03	18	19	102	55	47	...	...	51	47	4	...	32	32	24	26	4	6
134	Pinjimandai (V)	...	P.M.Pw.	5.73	246	267	1,410	755	655	6	...	735	655	37	3	500	395	440	373	32	21
135	Elluparai (V)	...		0.11	6	6	47	27	20	2	...	23	20	4	...	17	15	...	...	13	15
136	Periapanaparai (V)	...		0.32	16	16	81	49	32	...	...	47	32	2	...	41	24	...	...	39	24
137	Mullavaday (V)	...		0.47	36	36	162	91	71	3	...	78	71	13	...	63	49	...	...	50	49
			Taluk Total (Rural)	**215.98**	**37,650**	**44,143**	**229,959**	**115,349**	**114,610**	**26,267**	**27,253**	**2,942**	**2,693**	**40,774**	**11,498**	**66,826**	**35,672**	**33,766**	**10,701**	**9,901**	**15,532**

VILLAGE DIRECTORY

Taluk : **Vellore—(Contd.)**

Location Code Number	Name of the Villages	Workers A-III M	Workers A-III F	Workers A-IV M	Workers A-IV F	Workers A-V M	Workers A-V F	Workers A-VI M	Workers A-VI F	Workers A-VII M	Workers A-VII F	Workers A-VIII M	Workers A-VIII F	Workers A-IX M	Workers A-IX F	Non-workers B-X M	Non-workers B-X F	Name of the Panchayats in which it is now included with the date of inclusion with other components, if any
1	2	21	22	23	24	25	26	27	28	29	30	31	32	33	34	35	36	37
120	Periancuppam (P) ...	55	6	253	228	74	7	5	...	70	25	8	...	203	278	581	507	
121	Alancuppam (P) ...	29	...	24	4	43	3	13	...	14	7	3	...	112	127	271	519	
122	Kannadicuppam (P) ...	18	...	19	2	33	...	5	...	11	2	2	...	68	17	375	660	
123	Vinnamangalam (P) ...	5	...	48	7	14	...	21	...	24	4	12	...	33	4	400	664	Vinnamangalam (P) included in L. C. No. 124
124	Vellakkal (V) ...	1	...	...	...	...	...	3	...	...	...	...	...	3	...	10	15	Vellakkal (P) merged with L. C. No. 123
125	Minnur (V) ...	9	1	31	5	20	1	9	...	24	...	15	1	25	7	325	554	
126	Sengilicuppam (V) ...	...	...	1	...	12	...	10	...	6	...	1	...	10	2	179	261	Sengilikuppam (P) 1—7—60
127	Asanambattu (V) ...	17	...	126	12	3	...	1	...	12	6	5	...	113	45	315	531	Asanambattu (P) 30—9—60 included in L. C. No. 128
128	Kallaparai (V) ...	...	...	35	...	...	...	...	...	...	...	...	...	26	11	142	319	Kallaparai (P) 30 - 9 - 60 merged with L.C.No. 127
129	Melarasambattu (V) ...	4	...	7	4	1	...	...	...	3	1	1	...	54	30	310	681	Melarasambattu (P) 1 - 7—60 included in L.C. No. 137
130	Vannanthangal (V) ...	3	1	6	...	...	...	1	...	3	1	2	...	11	2	227	388	Vannanthangal (P) 1—7 - 60 included in L. C. No. 131
131	Umayambattu (V) ...	7	1	...	...	...	...	...	...	...	11	...	...	7	...	42	79	Umayambattu (P) 1—7—60 merged with L.C. No. 130
132	Katharicuppam (V) ...	...	...	...	...	...	...	...	...	...	1	...	...	7	...	78	171	Katharicuppam (P) 1—7 - 60 merged with L.C. No. 114
133	Puducuppam (V) ...	...	...	...	...	...	...	...	...	...	...	...	...	4	...	23	15	Puducuppam (P) 1—8—60 merged with L.C.No. 134
134	Pinjimandai (V) ...	1	...	...	...	...	...	...	...	...	...	...	...	27	1	255	260	Pinjimandai (P) 1 - 8 - 60 included in L. C. Nos. 133, 135 & 136
135	Elluparai (V) ...	...	...	...	...	...	...	...	...	...	...	...	...	4	...	10	5	Elluparai (P) 1—8—60 merged with L. C. No. 134
136	Periapanaparai (V) ...	...	...	...	...	...	...	...	...	...	...	...	...	2	...	8	8	Periapanaparai (P) 1—8—60 merged with L.C. No. 134
137	Mullavaday (V) ...	...	...	...	...	...	...	...	...	...	...	...	...	13	...	28	22	Mulluvaday (P) merged with L. C. No. 129
	Taluk Total (Rural)	**1,367**	**309**	**4,988**	**1,709**	**3,479**	**312**	**942**	**50**	**2,130**	**658**	**880**	**8**	**9,373**	**6,393**	**48,523**	**78,938**	

TOWN

Taluk :

DIRECTORY

Vellore—(Contd.)

Name of the Town		Area in Sq. Miles	Occupied Residential Houses		Total No. of Persons Enumerated			Scheduled Castes		Scheduled Tribes		Literate and Educated Persons		Total Workers (A-I to A-IX)		Workers A-I	
			No. of Houses	No. of Households	P	M	F	M	F	M	F	M	F	M	F	M	F
2		3	4	5	6	7	8	9	10	11	12	13	14	15	16	17	18
Vellore (M)		P.M.H.C.T.L.D.Hos.Mcw.Mp.Rly.R. Pt.Tel.S.Pw.Tk.Ei.Ea.E·Vh.Cs.B.															
Ward 1 E. B.	9 A	...	80	159	1,081	597	484	3	1	...	...	477	218	368	118	12	...
	10	...	129	165	839	388	451	2	...	...	...	169	117	224	150	40	...
	11	...	119	179	974	381	593	...	...	...	...	180	209	216	164	12	...
	12	...	86	130	670	276	394	...	...	...	...	104	96	139	72	18	1
	13 A	...	119	145	911	418	493	352	375	...	...	214	164	210	132	2	1
	25 A	...	8	25	183	44	139	...	...	...	...	29	117	28	71	...	...
	26 A	...	10	14	43	22	21	10	11	...	...	10	5	13	9	...	...
			551	**817**	**4,701**	**2,126**	**2,575**	**367**	**387**	...	...	**1,183**	**926**	**1,198**	**716**	**84**	**2**
Ward 2 E. B.	1	...	88	127	662	314	348	262	312	...	...	158	79	162	56	...	...
	2	...	69	94	534	255	279	212	238	...	...	125	64	103	52	...	3
	3	...	98	166	825	467	358	...	...	...	...	244	56	221	8	6	...
	4	...	262	390	2,061	1,049	1,012	...	...	...	...	657	392	531	44	9	...
	5	...	97	184	883	493	390	...	...	...	...	312	129	255	3	...	...
	6	...	74	171	790	395	395	20	19	...	...	181	80	213	14	...	...
	7	...	90	190	815	375	440	...	...	...	...	247	180	226	3	5	...
	8	...	53	86	436	202	234	...	...	...	...	135	97	95	6	1	...
	9 B	...	63	90	636	323	313	...	...	...	...	191	87	157	14	1	...
	21 A	...	16	28	143	78	65	2	2	...	...	30	9	34	1	...	...
	21 B	...	93	142	696	397	299	...	...	...	...	172	94	191	3	2	...
			1,003	**1,668**	**8,481**	**4,348**	**4,133**	**496**	**571**	...	...	**2,452**	**1,267**	**2,188**	**204**	**24**	**3**
Ward 3 E. B.	20	...	104	136	737	366	371	24	20	...	...	128	43	231	5	...	...
	21 B	...	157	180	830	404	426	157	170	...	...	108	41	207	8	...	...
	22 B	...	9	14	1,465	748	717	1	...	...	...	417	141	435	42	3	...
	23	...	97	113	519	248	271	203	239	...	...	128	67	144	37	...	...
	24	...	149	191	948	488	460	417	411	...	...	242	86	254	62	...	...
	37	...	95	96	1,034	805	229	253	189	...	...	537	15	680	76	...	...
			611	**730**	**5,533**	**3,059**	**2,474**	**1,055**	**1,029**	...	...	**1,560**	**393**	**1,951**	**230**	**3**	...
Ward 4 E. B.	106	...	220	221	954	529	425	155	185	...	...	256	181	330	19	...	...
	107 A	...	16	38	108	68	40	...	...	...	...	41	21	46	3	...	...
	110	...	38	52	396	234	162	45	57	...	...	188	98	55	15	...	...
	111	...	147	148	678	353	325	67	65	...	...	262	118	159	32	...	...
	112	...	198	198	982	473	509	298	255	...	...	178	89	256	100	...	...
	113	...	92	180	950	485	465	7	13	...	...	253	127	157	98	...	...
	114	...	96	117	681	367	314	23	24	...	...	225	152	213	82	...	...
	115	...	89	170	825	387	438	...	...	...	...	235	86	171	192	2	1
	116	...	97	151	766	393	373	169	148	...	...	255	156	186	14	1	...
	117	...	28	28	179	106	73	9	3	...	...	73	28	62	4	...	...
	118 A	...	9	10	91	45	46	15	10	...	...	21	16	25	9	...	...

TOWN

Taluk :

DIRECTORY

Vellore—(Contd.)

ocation Code lumber	Name of the Town		Workers A-II M	A-II F	A-III M	A-III F	A-IV M	A-IV F	A-V M	A-V F	A-VI M	A-VI F	A-VII M	A-VII F	A-VIII M	A-VIII F	A-IX M	A-IX F	Non-workers B-X M	B-X F
1	2		19	20	21	22	23	24	25	26	27	28	29	30	31	32	33	34	35	36
24	Vellore (M) (Contd.)																			
	Ward 1 E. B. 9 A	...	10	5	1	...	9	4	35	...	3	...	53	...	19	...	226	109	229	366
	10	...	2	33	1	1	21	4	40	7	60	8	34	3	14	...	12	94	164	301
	11	...	...	...	...	...	41	12	51	5	9	1	58	4	10	...	35	142	165	429
	12	...	3	1	4	1	28	3	35	2	10	...	14	1	8	...	19	63	137	322
	13 A	...	...	...	...	...	17	4	85	3	4	...	9	17	19	...	74	107	208	361
	25 A	...	...	...	...	...	...	...	18	...	...	...	3	...	4	...	3	71	16	68
	26 A	...	...	...	...	...	...	...	1	1	1	1	4	4	2	...	5	3	9	12
			15	**39**	**6**	**2**	**116**	**27**	**265**	**18**	**87**	**10**	**175**	**29**	**76**	...	**374**	**589**	**928**	**1,859**
	Ward 2 E. B. 1	...	3	1	13	27	...	...	23	...	9	...	4	3	68	13	42	12	152	292
	2	...	7	5	...	...	...	...	5	1	9	6	12	6	22	12	48	19	152	227
	3	...	3	...	...	...	6	1	56	...	9	3	80	3	34	...	27	1	246	350
	4	...	2	5	9	1	2	20	144	...	26	...	173	5	93	...	73	13	518	968
	5	...	...	...	1	...	1	...	92	...	12	...	52	...	59	...	38	3	238	387
	6	...	...	...	1	...	3	...	76	4	16	1	29	4	58	2	30	3	182	381
	7	...	...	...	...	...	...	...	55	...	6	...	64	...	58	...	38	3	149	437
	8	...	1	...	1	...	1	2	38	...	3	...	25	1	14	...	11	3	107	228
	9 B	...	1	...	...	...	2	8	41	...	4	...	55	4	11	...	42	2	166	299
	21 A	...	...	...	10	...	...	...	10	...	...	...	2	1	6	...	6	...	44	64
	21 B	...	2	...	...	...	5	1	61	...	3	...	44	1	34	...	40	1	206	296
			19	**11**	**35**	**28**	**20**	**32**	**601**	**5**	**97**	**10**	**540**	**28**	**457**	**27**	**395**	**60**	**2,160**	**3,929**
	Ward 3 E. B. 20	...	1	...	11	...	...	...	112	4	...	...	37	...	31	...	39	1	135	366
	21 B	...	...	...	...	...	1	...	71	...	1	...	17	...	30	...	87	8	197	418
	22 B	...	3	...	...	...	12	33	141	...	6	1	92	4	43	2	135	2	313	675
	23	...	...	...	7	3	5	9	52	1	2	...	26	13	24	1	28	10	104	234
	24	...	...	...	1	...	25	31	89	8	4	2	20	6	21	1	94	14	234	398
	37	...	...	...	3	...	54	51	20	1	2	...	19	13	38	4	544	7	125	153
			4	...	**22**	**3**	**97**	**124**	**485**	**14**	**15**	**3**	**211**	**36**	**187**	**8**	**927**	**42**	**1,108**	**2,244**
	Ward 4 E. B. 106	...	1	...	...	...	20	12	28	1	3	...	7	...	8	...	263	6	199	406
	107 A	...	...	...	...	...	...	...	4	...	1	2	1	...	3	...	37	1	22	37
	110	...	...	...	...	...	...	...	5	...	3	...	5	...	9	...	33	15	179	147
	111	...	...	...	...	...	...	...	3	20	...	...	1	...	...	1	155	11	194	293
	112	...	...	...	3	...	70	85	49	1	4	1	16	6	41	...	73	7	217	409
	113	...	...	...	...	...	2	77	58	4	2	...	34	...	11	...	50	17	328	367
	114	...	...	...	...	...	28	60	119	12	2	...	27	...	6	...	31	10	154	232
	115	...	1	...	2	...	11	8	31	6	8	...	60	2	13	...	43	175	216	246
	116	...	...	...	...	...	...	...	57	...	4	1	7	...	24	...	93	13	207	359
	117	...	...	...	...	...	7	1	21	...	1	1	6	1	2	...	25	1	44	69
	118 A	...	...	...	...	...	1	7	10	1	...	...	4	...	2	...	8	1	20	37

Location Code Number	Name of the Town	Area in Sq. Miles	Occupied Residential Houses: No. of Houses	Occupied Residential Houses: No. of Households	Total No. of Persons Enumerated: P	Total No. of Persons Enumerated: M	Total No. of Persons Enumerated: F	Scheduled Castes: M	Scheduled Castes: F	Scheduled Tribes: M	Scheduled Tribes: F	Literate and Educated Persons: M	Literate and Educated Persons: F	Total Workers (A-I to A-IX): M	Total Workers (A-I to A-IX): F	Workers A-I: M	Workers A-I: F
1	2	3	4	5	6	7	8	9	10	11	12	13	14	15	16	17	18
24	Vellore (M) (Contd.)																
	Ward 4 B. B. 119	...	108	134	803	403	400	9	9	...	...	308	235	222	26	...	...
	120	...	123	155	699	383	316	7	1	...	...	274	116	188	12	1	...
	121	...	82	137	653	325	328	5	5	...	...	186	42	192	120	2	...
	122	...	73	128	600	328	272	...	...	...	...	256	103	167	17	...	...
	123	...	77	159	713	355	358	45	45	...	...	179	98	207	40	1	...
	124	...	91	100	334	158	176	140	141	...	...	32	5	99	42	...	...
	126 A	...	48	48	146	66	80	...	...	...	...	20	2	28	3	1	...
	127 A	...	10	20	100	47	53	...	...	...	...	35	39	23	8	...	...
	128 A	...	9	9	140	113	27	7	10	...	...	45	16	62	9	...	...
	129 A	...	37	52	490	125	365	32	31	...	...	95	275	59	40	...	...
			1,688	**2,255**	**11,288**	**5,743**	**5,545**	**1,033**	**1,002**	...	...	**3,417**	**2,003**	**2,907**	**885**	**8**	**1**
	Ward 5 E. B. 125	...	94	145	496	282	214	...	...	...	...	138	46	184	26	...	...
	126 B	...	150	162	465	229	236	121	123	...	...	62	32	5	7	...	...
	127 B	...	92	151	634	259	375	228	240	...	...	119	142	135	61	...	...
	128 B	...	73	97	472	243	229	98	93	...	...	152	100	98	10	...	...
	132 A	...	45	46	254	119	135	...	...	...	...	82	96	44	24	...	...
	133	...	83	101	484	232	252	...	...	...	...	90	97	132	1	...	...
	134	...	105	138	752	370	382	...	...	...	...	282	25	203	37	...	...
	135	...	85	125	419	183	236	...	...	...	...	51	10	87	...	1	...
	136	...	51	86	445	215	230	...	...	...	...	103	40	115	5	11	...
	137	...	129	202	770	478	292	...	...	...	...	215	74	352	73	15	...
	138	...	81	119	616	287	329	...	...	...	...	121	71	161	53	1	...
	139	...	95	142	639	335	304	238	264	...	...	136	45	251	22	...	...
	140	...	87	143	755	345	410	70	79	...	...	145	65	189	55	...	...
	141	...	63	104	514	276	238	...	...	...	...	126	70	103	1	...	...
			1,233	**1,761**	**7,715**	**3,853**	**3,862**	**755**	**799**	...	...	**1,822**	**913**	**2,059**	**375**	**28**	...
	Ward 6 E. B. 13 C	...	17	24	153	84	69	84	69	...	...	37	10	46	...	...	...
	14 A	...	108	195	1,096	562	534	...	...	...	...	369	271	258	27	...	...
	15	...	171	267	1,079	550	529	9	8	...	...	321	162	339	50	...	...
	16 A & B	...	262	337	1,472	719	753	32	38	...	...	359	180	427	72	...	...
	17	...	184	392	1,728	907	821	...	...	...	...	273	108	577	77	1	...
	18	...	56	134	653	325	328	...	...	...	...	192	158	155	13	...	...
	19	...	177	383	1,677	798	879	...	...	...	...	500	325	406	59	...	...
	27	...	75	149	806	381	425	...	...	...	...	229	170	183	7	...	...
	28	...	71	165	811	418	393	...	...	...	...	149	86	238	65	...	...
	29	...	172	199	1,008	504	504	...	...	...	...	304	169	274	76	...	...
	30	...	161	168	894	425	469	...	...	...	...	153	60	258	78	...	...
	31	...	64	107	547	279	268	...	...	...	...	129	72	165	5	...	...

TOWN

Taluk :

DIRECTORY

Vellore—(Contd.)

Location Code Number	Name of the Town	Workers														Non-workers	
		A-II		A-III		A-IV		A-V		A-VI		A-VII		A-VIII		A-IX		B-X	
		M	F	M	F	M	F	M	F	M	F	M	F	M	F	M	F	M	F
1	2	19	20	21	22	23	24	25	26	27	28	29	30	31	32	33	34	35	36
24	Vellore (M) (Contd.)																		
	Ward 4 E. B. 119	...	...	...	...	...	20	2	27	...	5	...	44	1	33	...	93	23	181	374
	120	...	...	...	3	...	3	1	52	1	8	...	30	...	46	...	45	10	195	304
	121	...	4	...	1	...	...	116	154	...	...	...	15	1	3	...	13	3	133	208
	122	...	1	...	2	...	2	11	55	...	6	1	38	1	28	...	35	4	161	255
	123	...	2	1	...	...	8	17	88	...	5	...	23	3	33	...	47	19	148	318
	124	...	...	...	1	...	1	...	3	1	3	1	10	14	75	18	6	8	59	134
	126 A	...	...	...	3	...	...	1	14	...	...	...	9	...	...	...	1	2	38	77
	127 A	...	...	...	...	...	...	...	1	...	1	...	1	1	1	...	19	7	24	45
	128 A	...	3	1	3	...	3	1	35	4	1	...	3	...	5	...	9	3	51	18
	129 A	...	...	...	...	...	...	...	2	2	...	...	2	3	2	...	53	35	66	325
			12	**2**	**18**	...	**176**	**399**	**816**	**53**	**57**	**7**	**343**	**33**	**345**	**19**	**1,132**	**371**	**2,836**	**4,660**
	Ward 5 E. B. 125	...	...	...	29	...	6	25	79	1	...	...	60	...	1	...	9	...	93	188
	126 B	...	...	...	...	...	...	1	2	...	...	...	...	...	3	...	...	6	224	229
	127 B	...	3	10	2	...	...	10	62	12	3	3	20	7	15	...	30	19	124	314
	128 B	...	...	...	4	...	1	1	35	...	7	...	22	5	6	...	23	4	145	219
	132 A	...	...	...	...	...	...	...	8	...	2	...	4	...	3	...	27	24	75	111
	133	...	1	...	5	...	...	...	65	...	...	...	33	...	12	...	16	1	100	251
	134	...	4	...	36	...	40	35	62	...	...	...	45	...	4	...	12	2	167	345
	135	...	...	...	...	...	...	...	63	...	...	...	5	...	2	...	16	...	96	236
	136	...	10	...	...	...	2	3	24	...	...	...	53	...	6	...	9	2	100	225
	137	...	51	14	4	...	1	...	110	25	6	...	75	...	8	...	82	34	126	219
	138	...	3	...	...	...	...	51	79	...	...	...	51	1	14	...	13	1	126	276
	139	...	...	...	4	1	130	11	59	...	...	2	25	...	7	4	26	4	84	282
	140	...	...	...	15	...	...	45	101	...	...	...	38	...	2	...	33	10	156	355
	141	...	...	...	...	...	...	...	25	...	6	...	55	...	7	...	10	1	173	237
			72	**24**	**99**	**1**	**180**	**182**	**774**	**38**	**24**	**5**	**486**	**13**	**90**	**4**	**306**	**108**	**1,794**	**3,487**
	Ward 6 E. B. 13 C	...	...	...	...	...	17	...	29	...	...	...	...	...	...	...	...	...	38	69
	14 A	...	...	...	6	...	60	2	81	4	4	...	26	13	13	...	68	8	304	507
	15	...	...	...	...	...	93	17	120	2	1	1	25	10	30	1	70	19	211	479
	16 A & B	...	...	...	1	1	38	46	204	5	9	3	79	2	30	...	66	15	292	681
	17	...	...	...	1	...	3	50	356	20	3	...	100	2	34	...	79	5	330	744
	18	...	...	...	...	...	1	...	53	3	2	...	45	2	14	...	40	8	170	315
	19	...	...	...	...	...	17	9	142	7	7	2	100	5	42	2	98	34	392	820
	27	...	...	...	...	...	...	...	53	...	2	...	54	...	25	...	49	7	198	418
	28	...	...	...	1	...	57	64	88	...	1	...	54	...	8	...	29	1	180	328
	29	...	...	...	...	...	4	63	70	1	2	...	110	3	12	...	76	9	230	428
	30	...	1	...	2	2	...	71	134	...	2	...	89	...	4	...	26	5	167	391
	31	...	...	...	...	...	...	...	98	2	...	...	57	1	7	...	3	2	114	263

TOWN

Taluk :

DIRECTORY

Vellore—(Contd.)

Location Code Number	Name of the Town	Area in Sq. Miles	Occupied Residential Houses: No. of Houses	Occupied Residential Houses: No. of Households	Total No. of Persons Enumerated: P	Total No. of Persons Enumerated: M	Total No. of Persons Enumerated: F	Scheduled Castes: M	Scheduled Castes: F	Scheduled Tribes: M	Scheduled Tribes: F	Literate and Educated Persons: M	Literate and Educated Persons: F	Total Workers (A-I to A-IX): M	Total Workers (A-I to A-IX): F	Workers A-I: M	Workers A-I: F
1	2	3	4	5	6	7	8	9	10	11	12	13	14	15	16	17	18
24	Vellore (M) (Contd.)																
Ward 6 E. B.	32 A	...	9	16	96	47	49	...	...	...	...	35	29	25	...	...	...
	35 A	...	76	168	881	449	432	...	...	...	...	197	100	244	62	...	...
	36 A	...	23	48	130	64	66	...	...	...	...	53	28	35	1	...	...
	45 A	...	42	63	342	179	163	...	...	...	...	114	35	103	13	...	...
			1,668	**2,815**	**13,373**	**6,691**	**6,682**	**125**	**115**	...	...	**3,414**	**1,963**	**3,733**	**605**	**1**	...
Ward 7 E. B.	13 B	...	8	13	160	134	26	...	...	...	...	102	2	121	...	...	...
	14 B	...	107	165	894	464	430	...	...	...	...	282	129	244	21	...	...
	25 B	...	11	20	997	539	458	35	20	...	...	199	192	246	21	...	...
	26 B	...	45	118	651	348	303	...	...	...	...	215	77	181	34	...	...
	34	...	63	135	715	430	285	...	...	...	...	189	85	270	31	1	...
	35 B	...	21	40	247	116	131	...	...	...	...	39	26	69	42	...	...
	38 A	...	14	19	584	330	254	...	...	...	...	219	172	202	74	...	...
	39	...	86	134	849	413	436	...	...	...	...	276	205	209	...	...	...
	40	...	79	146	619	340	279	...	...	...	...	241	129	208	27	7	...
	41	...	58	116	873	308	565	...	...	...	...	192	84	150	12	...	...
	42	...	114	166	814	488	326	5	4	...	...	340	131	267	18	...	...
	43 A	...	10	17	62	30	32	...	...	...	...	27	11	20	1	...	...
	50 A	...	31	34	239	135	104	...	...	...	...	97	79	70	4	...	...
	51	...	44	121	626	358	268	3	1	...	...	191	87	229	23	3	...
	53 A	...	11	23	120	61	59	...	...	...	...	54	39	29	1	...	...
	54 A	...	28	33	163	79	84	...	...	...	...	60	48	39	2	...	...
			730	**1,300**	**8,613**	**4,573**	**4,040**	**43**	**25**	...	...	**2,723**	**1,496**	**2,554**	**311**	**11**	...
Ward 8 E. B.	32 B	...	53	74	474	235	239	...		...	...	177	114	131	9	...	...
	33	...	117	185	973	425	548	6	4	...	...	303	271	270	40	...	...
	36 B	...	76	121	709	340	369	...	...	...	...	218	156	178	4	...	...
	43 B	...	77	150	825	410	415	...	...	...	...	336	203	241	7	...	...
	44 A	...	62	88	407	199	208	...	...	...	...	117	64	117	4	...	...
	47 A	...	35	55	310	164	146	...	...	...	...	129	71	87	17	...	...
	48 A	...	5	14	77	36	41	...	...	...	...	28	20	21	...	...	...
	49 A	...	4	4	21	14	7	...	...	...	...	11	7	4	...	...	...
	50 B	...	26	44	263	140	123	...	...	...	...	111	69	67	2	...	...
	52	...	80	120	654	324	330	...	...	...	...	263	137	155	6	...	...
	53 B	...	87	132	696	337	359	...	...	...	...	279	254	158	3	...	...
	54 B	...	76	98	705	312	393	...	...	...	...	248	253	160	2	4	...
	55 A	...	53	104	534	253	281	...	...	...	...	176	121	119	46	...	...
	56	...	72	107	778	465	313	...	...	...	...	400	165	326	2	...	...
			823	**1,296**	**7,426**	**3,654**	**3,772**	6	4	...	...	**2,796**	**1,905**	**2,034**	**142**	**4**	...

TOWN

Taluk :

DIRECTORY

Vellore—(Contd.)

Location Code Number	Name of the Town	Workers A-II M	Workers A-II F	Workers A-III M	Workers A-III F	Workers A-IV M	Workers A-IV F	Workers A-V M	Workers A-V F	Workers A-VI M	Workers A-VI F	Workers A-VII M	Workers A-VII F	Workers A-VIII M	Workers A-VIII F	Workers A-IX M	Workers A-IX F	Non-workers B-X M	Non-workers B-X F
1	2	19	20	22	22	23	24	25	26	27	28	29	30	31	32	33	34	35	36
24 Vellore (M) (Contd.)																			
Ward 6 E. B.	32 A	...	...	...	...	...	1	...	4	...	...	19	...	...	...	1	...	22	49
	35 A	...	...	...	...	...	12	41	110	2	4	52	5	22	...	44	13	205	370
	36 A	...	...	...	...	...	...	...	13	1	...	10	...	5	...	7	...	29	65
	45 A	...	...	...	2	...	3	2	56	5	...	22	2	5	...	15	4	76	150
		1	...	13	3	306	365	1,611	52	37	7	842	46	251	3	671	130	2,958	6,077
Ward 7 E. B.	13 B	...	...	...	...	...	...	...	114	...	...	5	...	...	...	2	...	13	26
	14 B	...	...	...	3	...	21	6	118	1	2	20	2	24	...	56	12	220	409
	25 B	...	1	...	...	...	1	1	17	1	2	54	...	22	...	149	19	293	437
	26 B	...	...	...	1	...	32	24	55	...	3	48	4	29	...	13	6	167	269
	34	...	...	...	1	...	11	17	156	...	...	42	2	28	...	31	12	160	254
	35 B	...	...	...	...	...	11	35	34	...	1	20	6	1	...	2	1	47	89
	38 A	...	...	...	...	...	8	...	22	1	...	6	2	57	12	109	59	128	180
	39	...	...	...	...	...	...	...	73	...	...	97	...	13	...	26	...	204	436
	40	...	...	...	...	...	9	2	27	...	3	67	7	24	...	71	18	132	252
	41	...	...	...	...	...	...	...	68	...	5	21	1	18	...	38	11	158	553
	42	...	...	...	1	...	8	14	58	...	1	123	...	10	...	66	4	221	308
	43 A	...	...	...	...	...	...	1	2	...	...	8	...	6	...	4	...	10	31
	50 A	...	...	...	1	...	2	1	14	...	...	38	...	3	...	12	3	65	100
	51	...	...	...	...	...	14	13	71	2	2	21	4	12	...	106	4	129	245
	53 A	...	...	...	...	...	1	...	1	...	...	17	1	1	...	9	...	32	58
	54 A	...	...	...	...	...	...	1	3	...	...	25	1	10	...	1	...	40	82
		1	...	7	...	118	115	833	5	19	...	612	30	258	12	695	149	2,019	3,729
Ward 8 E. B.	32 B	...	...	...	...	...	...	...	37	2	5	79	1	6	...	4	6	104	230
	33	...	...	...	1	...	...	5	58	1	...	159	...	13	...	39	34	155	508
	36 B	...	...	...	...	...	...	...	29	...	...	94	...	20	...	35	4	162	365
	43 B	...	...	...	...	...	...	3	44	...	1	147	4	21	...	28	...	169	408
	44 A	...	...	...	...	...	1	...	47	...	1	50	3	7	...	11	1	82	204
	47 A	...	...	...	...	...	...	7	36	...	...	37	...	4	...	10	10	77	129
	48 A	...	...	...	...	...	...	...	8	...	...	5	...	1	...	7	...	15	41
	49 A	...	...	...	...	...	...	...	2	...	...	...	...	1	...	1	...	10	7
	50 B	...	...	...	2	...	...	...	17	...	5	31	...	2	...	10	2	73	121
	52	...	...	...	...	...	2	4	24	...	...	105	1	15	...	9	1	169	324
	53 B	...	...	...	...	...	...	2	7	...	1	117	...	5	...	28	1	179	356
	54 B	...	...	...	...	...	...	...	17	1	...	110	...	16	...	13	...	152	391
	55 A	...	...	...	1	...	6	43	32	1	4	46	...	8	...	22	2	134	235
	56	...	...	...	...	...	...	...	22	...	2	249	...	27	...	26	2	139	311
		...	...	4	1	9	64	380	5	32	19	1,229	9	146	...	243	63	1,620	3,630

TOWN DIRECTORY

Taluk : Vellore—(Contd.)

Location Code Number	Name of the Town	Area in Sq. Miles	Occupied Residential Houses: No. of Houses	Occupied Residential Houses: No. of Households	Total No. of Persons Enumerated: P	Total No. of Persons Enumerated: M	Total No. of Persons Enumerated: F	Scheduled Castes: M	Scheduled Castes: F	Scheduled Tribes: M	Scheduled Tribes: F	Literate and Educated Persons: M	Literate and Educated Persons: F	Total Workers (A-I to A-IX): M	Total Workers (A-I to A-IX): F	Workers A-I: M	Workers A-I: F
1	2	3	4	5	6	7	8	9	10	11	12	13	14	15	16	17	18
24	Vellore (M) (Contd.)																
	Ward 9 E. B. 38 B	...	44	61	889	475	414	...	...	...	...	288	79	253	82	...	...
	44 B	...	17	18	100	65	35	...	...	...	...	35	14	30	1	...	...
	45 B	...	52	69	381	175	206	...	...	...	...	125	81	99	15	...	...
	46	...	44	131	567	305	262	23	21	...	...	193	106	153	11	...	...
	47 B	...	51	101	547	261	286	...	...	...	...	170	116	130	17	...	...
	48 B	...	64	156	806	425	381	...	...	...	...	311	196	195	12	...	...
	49 B	...	63	170	823	439	384	...	...	...	...	305	203	215	11	...	...
	50 C	...	32	74	327	170	157	...	...	...	...	134	84	84	5	...	...
	55 B	...	5	10	31	17	14	...	...	...	...	13	9	7	...	...	...
	57	...	32	42	344	155	189	5	...	...	...	114	133	94	9	...	...
	58	...	135	170	792	390	402	187	200	...	...	154	114	209	117	...	...
	59	...	89	126	639	310	329	106	107	...	...	225	179	141	24	...	...
	60 A	...	1	1	3	2	1	...	...	...	...	2	...	1	...	...	...
	64	...	84	167	816	379	437	...	...	...	...	292	262	192	32	...	...
	65	...	76	158	873	451	422	...	...	...	...	321	215	198	7	...	...
	66	...	88	190	935	470	465	...	13	...	...	260	137	263	84	...	...
	67	...	88	160	775	387	388	32	34	...	...	170	113	213	40	...	...
	68	...	71	147	776	392	384	...	...	...	...	238	171	191	30	...	...
	69 A	...	46	92	383	184	199	...	...	...	...	133	108	79	8	...	...
	70 A	...	28	33	140	66	74	43	52	...	...	33	16	38	9	...	...
	71	...	46	76	372	192	180	6	11	...	...	100	53	93	26	...	...
	78 A	...	4	13	39	23	16	...	...	...	...	19	8	8	1	...	...
			1,160	**2,165**	**11,358**	**5,733**	**5,625**	**402**	**438**	...	...	**3,635**	**2,397**	**2,886**	**541**	...	...
	Ward 10 E. B. 60 B	...	73	140	693	338	355	...	...	...	...	259	270	134	14	...	...
	61	...	72	163	801	425	376	...	...	...	...	319	126	204	5	...	...
	62	...	48	104	525	250	275	...	...	...	...	180	124	155	22	...	...
	63	...	7	13	629	277	352	1	1	...	...	110	53	138	2	...	...
	69 B	...	53	123	462	205	257	1	...	...	...	142	126	131	14	...	...
	78 B	...	16	30	175	87	88	...	...	...	...	72	39	55	1	...	...
	91	...	92	173	811	405	406	...	...	...	...	297	248	170	17	2	...
	92	...	107	195	855	382	473	...	...	...	...	306	351	150	13	...	...
	93	...	113	198	1,092	558	534	50	34	...	...	423	366	221	32	1	...
	95 A	...	18	33	166	95	71	...	...	...	...	80	41	65	7	...	...
	96 A	...	19	41	178	59	119	...	...	...	...	44	97	32	...	...	...
	102	...	65	137	530	301	229	...	...	...	...	229	123	127	18	...	...
	103	...	88	156	1,308	709	599	...	...	...	...	567	426	343	47	...	...
	104	...	46	113	470	255	215	...	...	...	...	183	95	120	3	...	...
	105 A	...	16	33	338	174	164	...	...	...	...	120	94	65	9	...	...
	107 B	...	33	59	330	197	133	14	12	...	...	120	38	62	40	...	...
			866	**1,711**	**9,363**	**4,717**	**4,646**	**66**	**47**	...	...	**3,451**	**2,613**	**2,172**	**244**	**3**	...

TOWN DIRECTORY

Taluk : **Vellore—(Contd.)**

Location Code Number	Name of the Town	Workers A-II M	Workers A-II F	Workers A-III M	Workers A-III F	Workers A-IV M	Workers A-IV F	Workers A-V M	Workers A-V F	Workers A-VI M	Workers A-VI F	Workers A-VII M	Workers A-VII F	Workers A-VIII M	Workers A-VIII F	Workers A-IX M	Workers A-IX F	Non-workes B-X M	Non-workes B-X F
1	2	19	20	21	22	23	24	25	26	27	28	29	30	31	32	33	34	35	36
24	Vellore (M) (Contd.)																		
	Ward 9 E. B. 38 B	...	...	...	1	...	10	19	75	...	14	1	54	18	18	...	81	44	222	332
	44 B	...	...	...	...	...	...	...	4	...	5	...	9	...	2	...	10	1	35	34
	45 B	...	...	...	...	...	4	3	39	3	1	...	44	...	2	...	9	9	76	191
	46	...	...	...	...	...	...	...	44	...	2	...	33	1	28	1	46	9	152	251
	47 B	...	...	...	1	...	1	7	30	...	2	...	54	2	9	...	33	8	131	269
	48 B	...	...	...	...	...	...	3	51	2	3	...	69	...	23	...	49	7	230	369
	49 B	...	...	...	6	...	...	..	64	2	7	1	69	...	13	...	56	8	224	373
	50 C	...	1	...	...	...	...	3	33	...	2	...	24	...	4	...	20	2	86	152
	55 B	...	...	...	...	...	...	...	1	...	...	...	2	...	2	...	2	...	10	14
	57	...	...	...	...	...	3	...	10	...	...	...	15	...	7	...	59	9	61	180
	58	...	...	...	...	...	17	43	75	1	...	...	21	7	22	...	74	66	181	285
	59	...	...	...	...	...	...	...	43	2	8	...	16	...	15	1	59	21	169	305
	60 A	...	...	...	...	...	...	...	...	...	...	...	1	...	...	...	...	...	1	1
	64	...	...	...	...	...	11	...	44	...	3	...	39	...	20	...	75	32	187	405
	65	...	..	...	...	...	16	1	39	...	8	...	64	...	32	...	39	6	253	415
	66	...	...	...	1	...	4	13	61	1	5	...	46	5	40	1	106	64	207	381
	67	...	...	...	...	...	19	13	92	1	2	...	26	1	27	9	47	16	174	348
	68	...	...	...	...	...	3	11	45	1	9	...	38	3	17	...	79	15	201	354
	69 A	...	...	...	4	...	...	...	22	...	1	...	17	...	10	...	25	8	105	191
	70 A	...	...	...	...	...	...	...	19	...	3	...	5	8	1	...	10	1	28	65
	71	...	...	...	1	...	...	14	35	...	5	...	16	4	10	1	26	7	99	154
	78 A	...	...	...	...	...	...	...	2	...	1	...	1	...	...	...	4	1	15	15
			1	...	14	...	88	130	828	13	81	2	663	49	302	13	909	334	2,847	5,084
	Ward 10 E. B. 60 B	...	...	...	2	...	...	...	15	...	2	...	26	1	7	...	82	13	204	341
	61	...	...	...	1	...	56	...	19	...	10	...	37	1	17	...	64	4	221	371
	62	...	...	...	1	...	...	1	39	2	9	...	22	...	17	...	67	19	95	253
	63	...	18	...	8	...	...	...	40	1	14	...	17	...	16	...	25	1	139	350
	69 B	...	...	...	1	...	...	...	32	...	6	...	31	1	22	2	39	11	74	243
	78 B	...	...	...	...	...	...	...	21	...	2	...	14	1	6	...	12	...	32	87
	91	...	...	...	...	...	1	...	16	...	7	...	32	...	22	...	90	17	235	389
	92	...	...	...	...	...	...	...	23	...	6	...	48	...	15	...	58	13	232	460
	93	...	...	...	...	...	...	6	30	...	12	6	51	1	19	...	108	19	337	502
	95 A	...	...	...	...	...	...	...	18	1	...	...	9	1	2	...	36	5	30	64
	96 A	...	...	...	...	...	...	...	6	...	4	...	7	...	1	...	14	...	27	119
	102	...	...	...	...	...	2	4	29	1	2	...	25	...	12	...	57	13	174	211
	103	...	...	...	2	1	3	8	30	...	14	...	73	2	43	...	178	36	366	552
	104	...	...	...	...	...	...	1	28	...	6	...	28	...	10	...	48	2	135	212
	105 A	...	...	...	...	...	...	...	9	2	1	...	18	1	6	...	31	6	109	155
	107 B	...	...	...	...	...	4	25	19	4	4	2	15	3	7	...	13	6	135	93
			18	...	15	1	66	45	374	11	99	8	463	12	222	2	922	165	2,545	4,4[illegible]

TOWN

Taluk :

DIRECTORY

Vellore—(Contd.)

Location Code Number	Name of the Town	Area in Sq. Miles	Occupied Residential Houses: No. of Houses	Occupied Residential Houses: No. of Households	Total No. of Persons Enumerated: P	Total No. of Persons Enumerated: M	Total No. of Persons Enumerated: F	Scheduled Castes: M	Scheduled Castes: F	Scheduled Tribes: M	Scheduled Tribes: F	Literate and Educated Persons: M	Literate and Educated Persons: F	Total Workers (A-I to A-IX): M	Total Workers (A-I to A-IX): F	Workers A-I: M	Workers A-I: F
1	2	3	4	5	6	7	8	9	10	11	12	13	14	15	16	17	18
24	Vellore (M) (Contd.)																
	Ward 11 E. B. 76 A	...	55	105	692	367	325	...	...	...	...	284	177	175	5	...	...
	77 A	...	46	118	394	198	196	11	6	...	...	95	67	85	11	...	...
	81	...	55	106	503	254	249	...	...	...	...	158	105	133	38	...	...
	82	...	68	135	618	330	288	13	16	...	...	217	133	158	11	...	...
	83 A	...	15	16	111	78	33	...	...	...	...	50	12	40	1	1	...
	84 A	...	70	93	313	181	132	...	...	...	...	51	8	115	2	...	...
	96 B	...	90	150	604	305	299	...	...	...	...	240	192	130	18	...	...
	97	...	69	108	480	249	231	35	45	...	...	163	105	127	39	...	...
	98	...	130	195	1,116	542	574	...	...	...	...	355	295	230	26	...	...
	99	...	120	135	538	278	260	...	...	...	...	140	86	169	16	...	...
	100	...	97	177	1,042	425	617	...	...	...	...	311	430	217	45	...	...
	101	...	67	143	605	288	317	...	...	...	...	227	125	118	9	...	...
	105 B	...	22	27	213	108	105	...	...	...	...	79	65	44	6	...	...
			904	**1,508**	**7,229**	**3,603**	**3,626**	**59**	**67**	...	...	**2,370**	**1,800**	**1,741**	**227**	**1**	...
	Ward 12 E. B. 70 B	...	94	98	645	345	300	...	...	...	...	96	53	184	88	...	...
	72	...	153	188	1,297	429	868	6	4	...	...	229	296	232	54	15	...
	73	...	83	128	531	285	246	...	...	...	...	152	62	162	35	...	...
	74	...	85	155	775	379	396	...	...	...	...	229	142	206	12	1	...
	75	...	61	158	794	391	403	...	...	...	...	297	178	211	8	1	...
	76 B	...	31	34	300	276	24	...	...	...	...	167	18	118	...	...	...
	77 B	...	5	17	72	40	32	...	...	...	...	26	19	18	...	...	...
	78 C	...	39	59	319	155	164	...	...	...	...	107	68	86	4	...	...
	79	...	71	143	663	335	328	...	...	...	...	183	77	192	57	...	...
	80	...	50	118	553	277	276	...	...	...	...	173	68	148	6	...	...
	83 B	...	115	144	695	340	355	...	...	...	...	180	103	183	5	1	...
	84 B	...	20	46	295	142	153	15	7	...	...	93	76	68	6	...	...
	94	...	143	162	952	596	356	105	120	...	...	335	57	362	71	...	...
	95 B	...	92	111	490	272	218	126	145	...	...	157	107	128	16	1	...
			1,042	**1,561**	**8,381**	**4,262**	**4,119**	**252**	**276**	...	...	**2,424**	**1,324**	**2,298**	**362**	**19**	...
	Ward 13 E. B. 84 C	...	55	96	449	253	196	136	114	...	...	103	28	152	2	...	...
	85	...	87	130	738	432	306	14	12	...	...	175	76	190	11	3	...
	86	...	87	207	1,595	743	852	...	...	...	...	600	160	355	28	...	...
	87	...	91	189	1,514	699	715	1	2	...	...	489	462	471	31	5	...
	89	...	96	265	1,283	635	648	...	...	...	...	423	235	320	49	...	...
	90	...	76	152	744	376	368	...	...	...	...	258	139	189	15	2	1
	108	...	108	185	273	155	118	8	4	...	...	56	27	76	15	12	3
	109 A	...	10	19	96	52	44	...	...	...	...	41	17	28	...	...	...
	130 A	...	83	149	784	377	407	...	...	...	...	259	194	175	10	2	...
			693	**1,392**	**7,376**	**3,722**	**3,654**	**159**	**132**	...	...	**2,404**	**1,338**	**1,956**	**161**	**24**	**4**

TOWN

Taluk :

DIRECTORY

Vellore—(Contd.)

Location Code Number	Name of the Town	Workers														Non-workers	
		A-II		A-III		A-IV		A-V		A-VI		A-VII		A-VIII		A-IX		B-X	
		M	F	M	F	M	F	M	F	M	F	M	F	M	F	M	F	M	F
1	2	19	20	21	22	23	24	25	26	27	28	29	30	31	32	33	34	35	36
24 Vellore (M) (Contd.)																			
Ward 11 E. B.	76 A	...	...	...	...	...	3	...	25	1	6	...	84	...	15	5	42	4	192	320
	77 A	...	...	...	...	...	4	5	33	...	3	...	15	...	17	...	13	6	113	185
	81	...	...	...	2	...	10	16	26	2	9	...	32	5	16	...	38	15	121	211
	82	...	...	...	...	...	...	...	38	...	9	1	33	...	17	...	61	10	172	277
	83 A	...	2	...	9	...	3	...	10	...	1	...	6	...	6	...	2	1	38	32
	84 A	...	1	...	...	...	...	...	42	...	28	2	8	...	3	...	33	...	66	130
	96 B	...	...	...	...	...	...	...	24	3	7	...	24	...	17	...	58	15	175	281
	97	...	...	...	...	...	7	10	26	3	8	...	16	1	24	...	46	25	122	192
	98	...	...	...	...	...	18	4	68	...	5	...	16	4	21	...	102	18	312	548
	99	...	...	...	3	...	...	6	47	...	22	2	30	4	27	...	40	4	109	244
	100	...	...	...	2	...	...	4	52	5	8	...	45	...	21	...	89	36	208	572
	101	...	1	...	3	...	...	1	17	...	18	...	28	...	12	...	39	8	170	308
	105 B	...	...	...	...	...	...	...	6	1	1	...	16	...	3	...	18	5	64	99
			4	...	**19**	...	**45**	**46**	**414**	**15**	**125**	**5**	**353**	**14**	**199**	...	**581**	**147**	**1,862**	**3,399**
Ward 12 E. B.	70 B	...	...	...	...	...	...	1	70	2	7	...	44	57	37	22	26	6	161	212
	72	...	3	...	...	...	...	13	94	3	9	6	35	7	16	...	60	25	197	814
	73	...	...	...	3	...	...	...	63	17	13	1	28	5	15	...	40	12	123	211
	74	...	...	...	2	...	3	...	71	4	17	2	44	...	15	...	53	6	173	384
	75	...	...	...	1	...	...	...	59	...	11	...	65	2	15	...	59	6	180	395
	76 B	...	1	...	...	...	6	...	47	...	24	...	9	...	12	...	19	...	158	24
	77 B	...	...	...	...	...	...	...	4	...	1	...	3	...	4	...	6	...	22	32
	78 C	...	...	...	1	...	...	...	28	3	15	...	16	...	5	...	21	1	69	160
	79	...	...	...	...	...	48	51	63	...	10	...	28	1	7	...	36	5	143	271
	80	...	...	...	...	...	...	...	71	...	10	...	22	1	12	...	33	5	129	270
	83 B	...	...	...	...	...	1	...	62	1	13	...	33	1	13	...	60	3	157	350
	84 B	...	2	...	...	...	6	3	21	...	2	...	7	...	4	...	26	3	74	147
	94	...	...	...	...	...	...	6	65	3	6	6	109	18	75	4	107	34	234	285
	95 B	...	...	...	4	...	...	...	39	2	7	...	28	3	31	...	18	11	144	202
			6	...	**11**	...	**64**	**74**	**757**	**35**	**145**	**15**	**471**	**95**	**261**	**26**	**564**	**117**	**1,964**	**3,757**
Ward 13 E. B.	84 C	...	...	...	...	...	6	...	79	2	5	...	8	...	3	...	51	...	101	194
	85	...	...	...	...	...	3	7	73	3	8	...	43	1	19	...	41	...	242	295
	86	...	...	...	3	...	...	...	50	1	18	...	112	...	26	...	146	27	388	824
	87	...	6	...	5	2	38	5	195	3	22	3	83	4	34	1	83	13	228	684
	89	...	...	...	1	...	2	24	87	3	22	...	89	1	38	...	81	21	315	599
	90	...	...	...	1	...	...	...	50	...	15	...	41	...	18	...	62	14	187	353
	108	...	13	...	4	...	...	2	10	1	9	...	15	...	6	...	7	9	79	103
	109 A	...	...	...	2	...	1	...	6	...	1	...	3	...	1	...	14	...	24	44
	130 A	...	...	...	1	...	...	...	42	...	4	...	62	1	22	...	42	9	204	397
			19	...	**17**	**2**	**50**	**38**	**592**	**13**	**104**	**3**	**456**	**7**	**167**	**1**	**527**	**93**	**1,766**	**3,493**

TOWN DIRECTORY

Taluk : Vellore—(Contd.)

Location Code Number	Name of the Town	Area in Sq. Miles	Occupied Residential Houses: No. of Houses	Occupied Residential Houses: No. of Households	Total No. of Persons Enumerated: P	Total No. of Persons Enumerated: M	Total No. of Persons Enumerated: F	Scheduled Castes: M	Scheduled Castes: F	Scheduled Tribes: M	Scheduled Tribes: F	Literate and Educated Persons: M	Literate and Educated Persons: F	Total Workers (A-I to A-IX): M	Total Workers (A-I to A-IX): F	Workers A-I: M	Workers A-I: F
1	2	3	4	5	6	7	8	9	10	11	12	13	14	15	16	17	18
24	Vellore (M) (Contd.)																
	Ward 14 E. B. 109 B ...		87	148	789	341	448	...	...	...	...	239	251	160	40	...	...
	118 B ...		19	21	106	58	48	...	...	...	...	46	24	30	7	...	...
	129 B ...		17	19	26	12	14	...	...	...	...	...	...	...	...	...	...
	130 B ...		2	3	15	7	8	1	...	...	...	3	3	5	1	...	...
	131 A & B ...		192	258	1,419	706	713	...	...	...	...	351	209	382	12	...	...
	132 ...		5	7	59	32	27	...	...	...	...	18	13	18	3	...	...
			322	**456**	**2,414**	**1,156**	**1,258**	**1**	...	...	...	**657**	**500**	**595**	**63**	...	...
	Ward 15 E. B. 88 ...		81	148	491	211	280	...	...	...	...	136	84	89	13	...	...
	Town Total	**4·17**	**13,375**	**21,583**	**113,742**	**57,451**	**56,291**	**4,819**	**4,892**	...	...	**34,444**	**20,922**	**30,361**	**5,079**	**210**	**10**
21	Konavattam (P) P.M.R.Pt.Pw.																
	Ward 1 E. B. 1 ...		68	100	567	288	279	1	1	...	...	140	66	166	27	4	...
	Ward 2 E. B. 2 A ...		113	180	798	409	389	15	15	...	...	219	76	228	50	19	2
	2 B ...		85	112	613	315	298	17	17	...	...	156	45	160	44	5	...
			198	**292**	**1,411**	**724**	**687**	**32**	**32**	...	...	**375**	**121**	**388**	**94**	**24**	**2**
	Ward 3 E. B. 3 ...		106	128	670	329	341	316	336	...	...	140	36	166	127	22	2
	Town Total	**1·05**	**372**	**520**	**2,648**	**1,341**	**1,307**	**349**	**369**	...	...	**655**	**223**	**720**	**248**	**50**	**4**
25	Sathuvacheri (P) P.M.H.R.Pt.Pw.Cs.																
	Ward 1 E. B. 1 A ...		73	140	699	374	325	...	...	...	...	211	20	207	35	8	...
	1 B ...		73	135	640	359	281	...	...	...	...	177	250	254	170	...	1
			143	**275**	**1,339**	**733**	**606**	...	...	...	...	**388**	**270**	**461**	**205**	**8**	**1**
	Ward 2 E. B. 2 A ...		76	114	549	276	273	...	...	...	...	136	29	161	179	3	...
	2 B ...		68	94	574	308	266	...	...	...	...	146	39	186	128	...	1
			144	**208**	**1,123**	**584**	**539**	...	...	...	...	**282**	**68**	**347**	**307**	**3**	**1**
	Ward 3 E. B. 3 ...		220	252	1,175	589	586	...	...	...	...	269	48	356	50	24	...
	Ward 4 E. B. 4 ...		140	173	822	397	425	...	...	...	...	161	61	228	140	38	1
	Ward 5 E. B. 5 ...		150	176	950	468	482	466	482	...	...	155	82	235	186	8	...
	Ward 6 E. B. 6 ...		155	167	962	489	473	2	3	...	...	160	54	277	201	128	89
	Town Total	**1·82**	**952**	**1,251**	**6,371**	**3,260**	**3.111**	**468**	**485**	...	...	**1,415**	**583**	**1,904**	**1,089**	**209**	**92**
4	Pallikonda (P) P.M.H.D.Hos.Mcw.R.Pt.Pw. Tk.Ea.E.Cs.B.																
	Ward 1 E. B. 1 ...		95	119	628	310	318	...	...	...	...	154	105	156	1	2	...
	2 2 ...		92	108	830	491	339	47	11	...	...	267	141	109	32	6	...
	3 3 ...		118	140	778	395	383	...	...	...	...	128	14	237	2	46	...
	4 4 ...		127	147	791	404	387	59	54	...	...	102	18	244	162	106	28
	5 5 ...		124	125	764	364	400	339	372	...	...	154	72	156	137	46	1
	6 6 ...		78	93	505	238	267	...	...	...	...	139	78	123	20	16	...
	7 7 ...		97	118	613	307	306	...	...	...	...	178	81	151	20	16	...
	8 8 ...		176	176	722	354	368	...	...	...	...	266	151	190	14	54	...

TOWN

Taluk :

DIRECTORY

Vellore—(Contd.)

Location Code Number	Name of the Town	Workers A-II M	Workers A-II F	Workers A-III M	Workers A-III F	Workers A-IV M	Workers A-IV F	Workers A-V M	Workers A-V F	Workers A-VI M	Workers A-VI F	Workers A-VII M	Workers A-VII F	Workers A-VIII M	Workers A-VIII F	Workers A-IX M	Workers A-IX F	Non-workers B-X M	Non-workers B-X F
1	2	19	20	21	22	23	24	25	26	27	28	29	30	31	32	33	34	35	36
24	Vellore (M) (Concld.)																		
	Ward 14 E. B. 109 B ...	...	...	3	...	2	8	38	3	6	5	27	3	16	...	68	21	181	408
	118 B ...	...	...	...	...	...	...	2	...	...	...	...	...	1	...	27	7	28	41
	129 B ...	...	...	...	...	...	...	...	...	...	...	...	...	...	...	...	...	12	14
	130 B ...	...	...	...	...	...	...	1	...	...	...	...	...	...	...	4	1	2	7
	131 A & B ...	...	...	4	...	...	...	168	2	9	2	92	2	46	...	63	6	324	701
	132 ...	...	...	...	...	...	...	...	...	1	...	4	...	2	...	11	3	14	24
		...	...	7	...	2	8	209	5	**16**	**7**	**123**	**5**	**65**	...	**173**	**38**	**561**	**1,195**
	Ward 15 E. B. 88 ...	...	...	2	1	28	5	21	...	3	1	8	2	7	...	20	4	122	267
	Town Total	**172**	**76**	**289**	**42**	**1,365**	**1,654**	**8,960**	**282**	**928**	**83**	**6,965**	**407**	**3,033**	**115**	**8,439**	**2,410**	**27,090**	**51,212**
21	Konavattam (P) (Concld.)																		
	Ward 1 E. B. 1 ...	1	...	1	...	6	23	85	...	4	...	35	1	11	...	19	3	122	252
	Ward 2 E. B. 2 A ...	4	3	7	1	35	40	73	...	4	...	28	1	10	...	48	3	181	339
	2 B ...	7	2	...	...	32	36	59	1	3	...	29	...	10	...	15	5	155	254
		11	**5**	**7**	**1**	**67**	**76**	**132**	**1**	**7**	...	**57**	**1**	**20**	...	**63**	**8**	**336**	**593**
	Ward 3 E. B. 3 ...	39	102	1	1	...	4	48	...	9	...	1	17	3	...	43	1	163	214
	Town Total	**51**	**107**	**9**	**2**	**73**	**103**	**265**	**1**	**20**	...	**93**	**19**	**34**	...	**125**	**12**	**621**	**1,059**
25	Sathuvacheri (P) (Concld.)																		
	Ward 1 E. B. 1 A ...	1	1	...	...	117	29	26	4	...	...	32	1	4	...	19	...	167	290
	1 B ...	...	...	2	...	148	156	51	2	3	4	42	1	2	...	6	6	105	111
		1	**1**	**2**	...	**265**	**185**	**77**	**6**	**3**	**4**	**74**	**2**	**6**	...	**25**	**6**	**272**	**401**
	Ward 2 E. B. 2·A ...	...	5	2	...	72	162	45	2	1	...	24	1	1	3	13	6	115	94
	2 B ...	...	...	...	...	97	111	31	4	...	...	42	3	6	...	10	9	122	138
		...	**5**	**2**	...	**169**	**273**	**76**	**6**	**1**	...	**66**	**4**	**7**	**3**	**23**	**15**	**237**	**232**
	Ward 3 E. B. 3 ...	1	...	1	1	84	9	180	1	3	...	14	...	4	2	45	37	233	536
	Ward 4 E. B. 4 ...	11	112	...	...	4	16	93	1	1	...	37	...	...	...	44	10	169	285
	Ward 5 E. B. 5 ...	2	...	7	...	47	...	44	...	1	...	2	5	4	2	120	179	233	296
	Ward 6 E. B. 6 ...	51	96	5	2	7	1	43	2	7	1	11	2	4	...	21	8	212	272
	Town Total	**66**	**214**	**17**	**3**	**576**	**484**	**513**	**16**	**16**	**5**	**204**	**13**	**25**	**7**	**278**	**255**	**1,356**	**2,022**
4	Pallikonda (P) (Contd.)																		
	Ward 1 E. B. 1 ...	27	...	3	...	...	...	31	...	...	...	81	...	7	...	5	1	154	317
	2 2 ...	3	...	1	...	...	3	19	1	1	...	46	...	5	...	28	28	382	307
	3 3 ...	...	1	34	1	...	...	51	...	15	...	52	...	10	...	29	1	158	380
	4 4 ...	115	131	1	...	3	3	6	...	...	...	2	...	1	...	10	...	160	225
	5 5 ...	36	116	3	...	...	...	15	...	2	...	3	...	6	...	45	20	208	263
	6 6 ...	8	7	2	...	20	6	21	...	...	1	27	2	3	...	26	4	115	247
	7 7 ...	...	...	5	...	9	3	28	6	...	...	56	2	9	...	28	9	156	286
	8 8 ...	1	...	...	...	...	...	21	3	3	...	37	4	6	...	68	7	164	354

TOWN

Taluk :

DIRECTORY

Vellore—(Contd.)

Location Code Number	Name of the Town	Area in Sq. Miles	Occupied Residential Houses: No. of Houses	Occupied Residential Houses: No. of Households	Total No. of Persons Enumerated: P	Total No. of Persons Enumerated: M	Total No. of Persons Enumerated: F	Scheduled Castes: M	Scheduled Castes: F	Scheduled Tribes: M	Scheduled Tribes: F	Literate and Educated Persons: M	Literate and Educated Persons: F	Total Workers (A-I to A-IX): M	Total Workers (A-I to A-IX): F	Workers A-I: M	Workers A-I: F
1	2	3	4	5	6	7	8	9	10	11	12	13	14	15	16	17	18
4	Pallikonda (P) (Contd.)																
	Ward 9 E. B. 9 ...		99	118	631	316	315	...	...	...	...	188	81	173	43	8	...
	10 10 ...		125	144	774	358	416	357	413	...	...	155	68	161	185	23	4
	11 & 12 11 ...		124	155	780	358	422	...	...	...	...	111	45	154	3	14	...
	13 12 ...		127	155	879	426	453	417	445	...	...	203	95	205	231	89	92
	14 13 ...		83	84	397	192	205	7	7	4	3	81	22	108	57	36	16
	15 14 ...		99	118	583	293	290	...	...	...	...	204	82	164	63	91	29
	16 15 ...		136	173	903	459	444	...	...	...	...	296	98	264	92	144	26
	Town Total	**9.52**	**1,700**	**1,973**	**10,578**	**5,265**	**5,313**	**1,226**	**1,302**	**4**	**3**	**2,626**	**1,151**	**2,695**	**1,063**	**697**	**196**
31	Torapadi (P) P.M.Mcw.R.Pt.Pw.																
	Ward 1 E.B. 1 ...		143	197	999	497	502	127	128	...	...	113	24	278	20	3	1
	2 2 ...		131	232	1,176	603	573	1	...	...	...	275	109	298	5	6	...
	3 3 ...		76	144	796	396	400	...	...	...	...	257	161	169	15	16	9
	4 4 ...		27	27	140	67	73	3	2	...	...	35	13	30	6	...	...
	5 5 ...		27	31	155	76	79	...	...	...	...	30	5	32	13	9	1
	6 6 ...		97	97	527	257	270	...	...	...	...	203	141	99	13	...	...
	7 7 ...		1	1	2,238	2,238	...	855	...	...	...	770	...	3	...	...	...
	8 8 ...		1	1	582	52	530	2	37	...	...	...	39	...	...	...	...
	9 9 ...		30	30	107	32	75	...	1	...	...	25	53	10	33	...	...
	Town Total	**2.72**	**533**	**760**	**6,720**	**4,218**	**2,502**	**988**	**168**	...	...	**1,708**	**545**	**919**	**105**	**34**	**11**
84	Ambur (M) P.M.H.I.D.Hos.Rhc.Mp.Rly.Pt.Tel Riv.Ei.Ea.E.Cs.B.																
	Locality 1 E. B. 1 ...		104	104	560	276	284	141	140	1	...	75	32	165	68	30	...
	2 2 ...		142	142	601	309	292	24	19	...	...	82	48	153	73	2	...
	3 3 ...		63	101	500	253	247	100	85	...	...	114	52	134	49	...	...
	4 4 ...		213	214	1,237	608	629	28	26	...	...	318	250	288	73	27	1
	5 5 ...		76	92	449	232	217	153	152	...	...	118	41	117	25	...	...
	6 6 ...		88	89	513	259	254	171	160	...	...	107	53	136	44	9	...
	7 7 ...		86	112	580	276	304	77	91	...	...	154	84	141	70	41	1
	8 8 ...		147	236	1,310	679	631	621	589	...	...	264	63	391	301	17	5
	9 9 ...		122	209	914	462	452	13	15	...	...	185	70	282	31	...	...
	10 10 ...		118	126	581	294	287	113	109	...	...	104	44	172	72	29	5
	11 11 ...		111	155	738	394	344	82	78	...	...	193	96	207	22	55	...
	12 12 ...		96	138	706	325	381	9	6	...	...	203	155	161	28	1	...
	13 13 ...		242	242	1,184	608	576	140	129	...	...	245	184	337	94	1	...
	14 14 ...		82	111	689	352	337	...	...	...	...	219	132	166	17	11	2
	15 15 ...		99	118	780	370	410	...	...	...	...	271	239	178	15	4	...
	16 16 ...		127	165	881	429	452	...	...	...	...	292	179	217	32	11	1
	17 17 ...		105	160	766	358	408	...	...	...	...	243	170	196	86	1	...

TOWN

Taluk :

DIRECTORY

Vellore—(Contd.)

Location Code Number	Name of the Town		Workers A-II M	A-II F	A-III M	A-III F	A-IV M	A-IV F	A-V M	A-V F	A-VI M	A-VI F	A-VII M	A-VII F	A-VIII M	A-VIII F	A-IX M	A-IX F	Non-workers B-X M	B-X F
1	2		19	20	21	22	23	24	25	26	27	28	29	30	31	32	33	34	35	36
4	Pallikonda (P) (Concld.)																			
	Ward 9 E.B. 9	...	9	...	2	...	40	20	36	19	5	...	34	...	9	...	30	4	143	272
	10 10	...	16	10	...	...	6	5	6	...	...	...	...	...	3	...	107	166	197	231
	11 & 12 11	...	15	...	...	...	1	...	19	...	17	...	42	...	2	...	44	3	204	419
	13 12	...	81	128	2	...	6	...	3	...	...	...	2	...	1	...	21	11	221	222
	14 13	...	6	17	...	...	15	5	24	7	2	4	9	1	6	...	10	7	84	148
	15 14	...	...	2	...	1	27	30	29	...	...	...	...	...	2	...	15	1	129	227
	16 15	...	34	45	...	...	28	15	24	...	...	...	6	...	3	...	25	6	195	352
	Town Total		**351**	**457**	**53**	**2**	**155**	**90**	**333**	**36**	**45**	**5**	**397**	**9**	**73**	...	**491**	**268**	**2,670**	**4,250**
31	Torapadi (P) (Concld.)																			
	Ward 1 E.B. 1	...	16	14	6	...	...	...	151	1	27	3	14	...	19	...	42	1	219	482
	2 2	...	7	2	2	...	1	...	97	...	41	1	68	...	13	...	63	2	305	568
	3 3	...	26	1	1	...	...	...	41	1	18	...	22	...	6	1	39	3	227	385
	4 4	...	...	...	3	...	...	...	5	...	...	...	4	...	5	...	13	6	37	67
	5 5	...	8	8	...	...	...	...	9	...	...	...	...	...	2	...	4	4	44	66
	6 6	...	1	...	...	...	...	...	3	...	...	...	...	...	1	...	94	13	158	257
	7 7	...	...	...	...	...	...	...	...	...	...	...	...	...	...	...	3	...	2,235	...
	8 8	...	...	...	...	...	...	...	...	...	...	...	...	...	...	...	...	...	52	530
	9 9	...	...	...	...	...	...	...	...	...	1	...	...	...	...	...	9	33	22	42
	Town Total		**58**	**25**	**12**	...	**1**	...	**306**	**2**	**87**	**4**	**108**	...	**46**	**1**	**267**	**62**	**3,299**	**2,397**
84	Ambur (M) (Contd.)																			
	Locality 1 E.B. 1	...	1	...	...	...	1	...	51	...	...	...	3	...	...	...	79	68	111	216
	2 2	...	...	...	...	1	...	...	23	4	...	1	6	...	5	...	117	67	156	219
	3 3	...	...	...	5	5	30	20	23	2	5	...	6	2	45	...	20	20	119	198
	4 4	...	1	...	33	4	5	4	47	1	6	...	30	...	18	...	121	63	320	556
	5 5	...	...	...	2	...	...	...	47	3	5	...	8	...	5	...	50	22	115	192
	6 6	...	6	2	9	2	29	10	50	17	5	7	3	...	2	...	23	6	123	210
	7 7	...	2	...	3	...	2	8	35	21	1	...	5	2	5	...	47	38	135	234
	8 8	...	160	275	10	...	2	...	128	3	2	...	13	3	7	...	52	15	288	330
	9 9	...	3	...	23	...	34	6	71	1	17	3	52	3	28	...	54	18	180	421
	10 10	...	42	24	3	...	10	6	33	9	1	...	14	4	4	...	36	24	122	215
	11 11	...	6	1	10	...	2	3	40	...	4	...	17	1	6	...	67	17	187	322
	12 12	...	...	...	12	...	...	...	34	7	...	...	38	2	14	1	62	18	164	353
	13 13	...	4	...	13	...	12	37	84	17	...	...	99	2	11	...	113	38	271	482
	14 14	...	...	...	1	...	4	8	33	2	...	...	93	3	8	...	16	2	186	320
	15 15	...	2	...	2	...	3	3	69	...	...	...	66	...	7	...	25	12	192	395
	16 16	...	...	...	8	1	6	10	66	10	8	1	71	2	7	...	40	7	212	420
	17 17	...	...	...	1	2	43	43	44	4	18	4	48	8	12	...	29	25	162	322

TOWN

Taluk :

DIRECTORY

Vellore—(Contd.)

Location Code Number		Name of the Town	Area in Sq·Miles	Occupied Residential Houses: No. of Houses	Occupied Residential Houses: No. of Households	Total No. of Persons Enumerated: P	Total No. of Persons Enumerated: M	Total No. of Persons Enumerated: F	Scheduled Castes: M	Scheduled Castes: F	Scheduled Tribes: M	Scheduled Tribes: F	Literate and Educated Persons: M	Literate and Educated Persons: F	Total Workers (A-I to A-IX): M	Total Workers (A-I to A-IX): F	Workers A-I: M	Workers A-I: F
1		2	3	4	5	6	7	8	9	10	11	12	13	14	15	16	17	18
48	Ambur (M) (Contd.)																	
	Locality 18	E. B. 18	...	184	184	932	458	474	...	...	...	...	303	210	216	49	...	...
	19	19	...	107	164	828	403	425	...	...	...	...	308	189	201	20	3	...
	20	20	...	83	114	594	276	318	...	...	...	...	214	153	151	33	2	...
	21	21	...	82	91	486	222	264	15	15	...	...	133	106	118	33	1	1
	22	22	...	88	131	673	329	344	...	...	...	...	236	146	173	9	...	...
	23	23	...	95	131	765	359	406	...	...	...	...	246	177	153	9	2	...
	24	24	...	95	105	807	381	426	...	...	...	...	302	264	196	3	5	...
	25	25	...	98	105	809	408	401	...	...	...	...	314	287	170	7	...	...
	26	26	...	88	101	769	370	399	...	...	...	...	248	103	180	2	4	...
	27	27	...	88	97	593	288	305	...	...	...	...	222	149	121	5	1	...
	28	28	...	93	111	804	397	407	...	...	...	...	281	190	191	...	...	...
	29	29	...	101	127	760	361	399	...	...	...	...	206	122	191	3	...	...
	30	30	...	128	203	1,141	541	600	...	...	...	...	272	197	291	1	1	...
	31	31	...	109	144	811	371	440	...	...	...	...	247	159	191	...	2	...
	32	32	...	90	124	694	324	370	...	...	...	...	236	180	161	8	10	...
	33	33	..	88	130	839	406	433	3	3	...	...	304	223	176	14	16	...
	34	34	...	113	177	901	423	478	4	2	...	...	185	73	223	15	6	...
	35	35	...	99	139	937	450	487	1	...	...	...	249	119	236	3	14	...
	36	36	...	107	149	849	419	430	...	...	...	...	275	192	186	21	2	...
	37	37	...	106	146	713	344	369	...	...	...	...	162	115	187	12	...	...
	38	38	...	205	205	1,022	501	521	...	...	...	...	275	117	245	18	...	...
	39	39	...	154	244	1,280	636	644	...	2	...	...	285	192	361	8	16	...
	40	40	...	123	171	913	461	452	181	186	...	...	248	120	212	65	3	...
	41	41	...	90	117	683	342	341	301	310	...	...	179	79	136	66	2	...
	42	42	...	125	182	921	449	472	144	143	...	...	280	188	228	52	5	...
	43	43	...	91	112	574	303	271	...	...	...	...	206	120	165	17	6	...
	44	44	...	94	121	560	290	270	...	...	...	...	210	124	169	40	33	2
	45	45	...	82	119	597	296	301	45	43	...	...	202	109	156	58	9	1
	46	46	...	114	143	695	338	357	...	...	...	...	231	129	191	54	21	...
	47	47	...	98	112	600	300	300	46	53	...	...	202	98	194	100	6	...
	48	48	...	156	195	1,028	517	511	224	232	...	...	182	80	278	127	56	...
	49	49	...	122	166	885	473	412	331	320	...	...	224	81	215	99	6	1
	50	50	...	98	133	730	352	378	300	328	...	...	140	73	171	65	...	...
	51	51	...	73	73	273	128	145	2	4	...	...	45	30	76	29	3	...
			Town Total	**7.20**	**5,688**	**7,280**	**39,455**	**19,400**	**20,055**	**3,269**	**3,240**	**1**	**...**	**11,039**	**6,786**	**9,950**	**2,145**	**474**	**20**

TOWN DIRECTORY

Taluk :

Vellore—(Concld.)

Location Code Number	Name of the Town	Workers A-II M	A-II F	A-III M	A-III F	A-IV M	A-IV F	A-V M	A-V F	A-VI M	A-VI F	A-VII M	A-VII F	A-VIII M	A-VIII F	A-IX M	A-IX F	Non-workers B-X M	B-X F
1	2	19	20	21	22	23	24	25	26	27	28	29	30	31	32	33	34	35	36
84	Ambur (M) (Concld.)																		
	Locality 18 E. B. 18	...	...	...	...	...	13	14	63	2	17	3	48	5	17	...	58	25	242	425
	19 19	...	4	...	2	...	30	10	56	...	4	...	42	...	5	...	55	10	202	405
	20 20	...	1	...	...	...	20	19	29	...	7	...	46	4	11	...	35	10	125	285
	21 21	...	5	...	2	...	15	5	27	19	1	1	39	1	1	...	27	6	104	231
	22 22	...	...	...	1	...	4	...	52	...	2	...	64	1	7	...	43	8	156	335
	23 23	...	...	...	2	...	16	6	27	...	3	...	74	...	3	...	26	3	206	397
	24 24	...	1	...	...	...	...	...	15	...	3	...	144	...	5	...	23	3	185	423
	25 25	...	...	...	1	...	...	...	26	...	1	...	106	...	10	...	26	7	238	394
	26 26	...	...	...	2	...	2	...	23	...	...	...	127	...	6	...	16	2	190	397
	27 27	...	...	...	5	...	...	...	23	...	1	...	82	...	3	...	6	5	167	300
	28 28	...	...	...	1	...	...	...	36	...	...	...	129	...	8	...	17	...	206	407
	29 29	...	13	...	...	...	20	...	58	...	1	...	67	...	13	...	19	3	170	396
	30 30	...	7	...	32	...	...	...	155	1	2	...	61	...	10	...	23	...	250	599
	31 31	...	...	...	10	...	...	...	60	...	...	...	87	...	9	...	23	...	180	440
	32 32	...	...	...	...	...	...	3	70	2	2	...	53	...	8	...	18	3	163	362
	33 33	...	...	...	...	...	...	...	28	...	1	...	96	...	7	...	28	14	230	419
	34 34	...	...	...	1	...	7	...	73	1	2	...	37	2	2	...	95	12	200	463
	35 35	...	1	...	2	...	28	...	36	...	1	...	79	1	1	...	74	2	214	484
	36 36	...	2	...	5	...	...	6	60	...	3	...	77	5	15	...	22	10	233	409
	37 37	...	6	...	1	...	2	...	80	...	...	...	53	...	10	...	35	12	157	357
	38 38	...	...	...	1	...	...	...	108	1	1	...	65	1	11	...	59	16	256	503
	38 39	...	13	...	1	...	8	...	181	1	...	...	77	...	22	...	43	7	275	636
	40 40	...	8	...	2	...	4	10	107	13	3	...	23	...	9	...	53	42	249	387
	41 41	...	...	...	...	...	...	...	57	...	1	...	3	...	1	...	72	66	206	275
	42 42	...	...	...	...	...	...	...	66	...	4	...	52	2	11	...	90	50	221	420
	43 43	...	1	...	4	...	24	3	24	1	1	...	59	7	10	...	36	6	138	254
	44 44	...	4	2	6	...	...	...	23	1	1	3	47	3	9	...	46	29	121	230
	45 45	...	2	5	...	...	14	5	24	...	1	...	37	1	12	...	57	46	140	243
	46 46	...	1	...	7	...	60	36	21	...	3	...	41	2	6	...	31	16	147	303
	47 47	...	8	...	3	1	74	64	18	4	3	...	44	...	1	...	37	31	106	200
	48 48	...	2	...	2	...	4	2	33	4	...	...	2	2	...	...	179	119	239	384
	49 49	...	11	...	...	...	...	...	35	1	1	...	15	...	2	...	145	97	258	313
	50 50	...	1	...	...	...	...	...	39	...	1	...	29	...	2	...	99	65	181	313
	51 51	...	1	...	...	...	...	...	23	3	1	...	6	1	12	...	30	25	52	116
		Town Total	**319**	**309**	**228**	**16**	**528**	**341**	**2,634**	**155**	**144**	**23**	**2,583**	**70**	**443**	**1**	**2,597**	**1,210**	**9,450**	**17,910**

6. ARNI TALUK

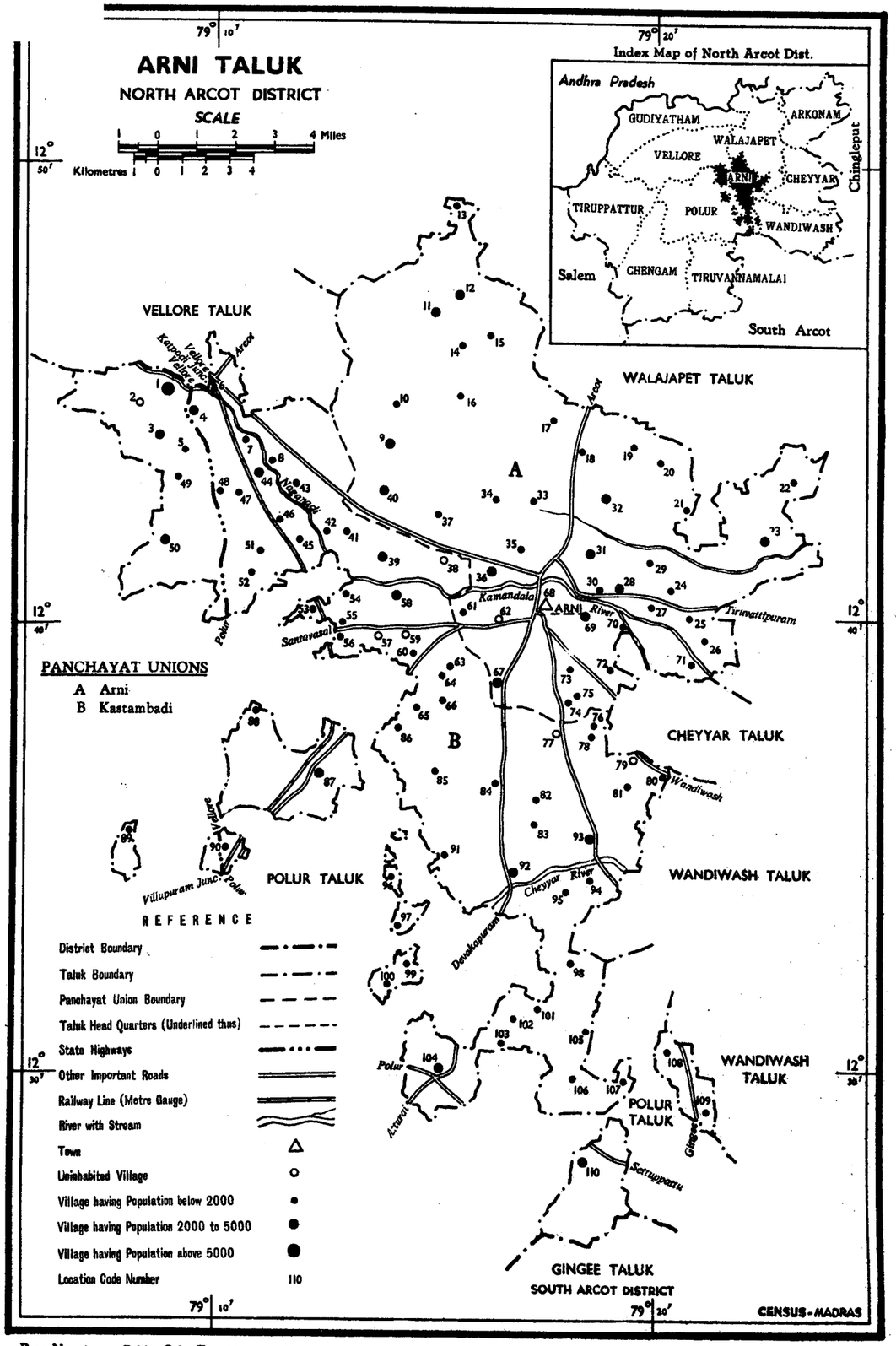

Reg. No. 305 E '65 (Saka Era 1887) Copies - 1100 Reproduced from Indentor's Original Hello, P. Z. P., C. S. O., Madras.

ALPHABETICAL LIST OF VILLAGES

6. ARNI TALUK

Sl. No.	Name of the Villages	Location Code Number	Sl. No.	Name of the Villages	Location Code Number
1	2	3	1	2	3
1	Adanur (P)	32	44	Ladapady (P)	26
2	Adayapulam (P)	34	45	Ladavaram (P)	20
3	Agaram (P)	81	46	Madavilagam (V)	96
4	Agasthipettai (V)	38	47	Maduraiperumattur (P)	98
5	Agrapalayam (P)	37	48	Malayampet (V)	63
6	Alantangal (P)	14	49	Mamandur (P)	25
7	Andipalayam (V)	49	50	Manapakkam (V)	100
8	Aniyalai (V)	65	51	Marusur (V)	82
9	Appanallur (P)	7	52	Mattatharai (P)	21
10	Arayalam (P)	84	53	Melnagar (P)	45
11	Ariapady (P)	40	54	Meyyur (P)	33
12	Arni (M)	68	55	Molugampundi (P)	70
13	Athimalaipattu (P)	8	56	Moongithangal (V)	101
14	Ayyampalayam (P)	51	57	Moovampallam(V)	53
15	Azhagusenai (P)	5	58	Morappantangal (P)	17
16	Devigapuram (P)	104	59	Mullandrum (P)	12
17	Dimmantangal (V)	77	60	Mullipattu (P)	61
18	Gangasoodamani (V)	109	61	Murugamangalam (V)	102
19	Hanumanthapuram (V)	79	62	Nachavaram (V)	105
20	Harichandrapillaitangal (V)	59	63	Nadukuppam (V)	55
21	Irumbedu (P)	31	64	Nelvoy (V)	86
22	Jambukonampet (V)	97	65	Nesal (V)	78
23	Kalleripet (P)	73	66	Nethapakkam (P)	27
24	Kalpoondi (P)	71	67	Onnupuram (P)	44
25	Kamakkur (P)	58	68	Oravarathantangal (P)	46
26	Kanigiluppai (P)	29	69	Paiyur (P)	69
27	Kannamangalam (P)	4	70	Palayamekambaranallur (P)	52
28	Karikantangal (V)	80	71	Palvathuvenran (V)	90
29	Karipoor (V)	106	72	Panaiyur (P)	23
30	Kasthambady (P)	87	73	Poosimalaicuppam (P)	11
31	Katteri (P)	24	74	Poosinipaditangal (V)	83
32	Kattipoondi (P)	89	75	Pudupalayam (P)	43
33	Kattukanalloor (P)	1	76	Pudupet (V)	76
34	Kilnagar (P)	42	77	Pulavambadi (V)	85
35	Kolathur (P)	3	78	Pungampady (P)	66
36	Kondavettitangal (V)	60	79	Puthur (107) (P)	15
37	Kongarampet (V)	6	80	Puthur (94) (P)	50
38	Krishnavaram (P)	88	81	Ramasanicuppam (P)	47
39	Kunnathur (P)	39	82	Randham (P)	94
40	Kurukalantangal (V)	103	83	Randhamkorattur (P)	22
41	Kurumantangal (V)	41	84	Rattinamangalam (P)	35
42	Kurvadi (V)	64	85	Saduperipalayam (P)	91
43	Kusavampet (V)	62	86	Sambarayanallur (V)	54

ALPHABETICAL LIST OF VILLAGES

6. ARNI TALUK—(Concld.)

Sl. No.	Name of the Villages	Location Code Number	Sl. No.	Name of the Villages	Location Code Number
1	2	3	1	2	3
87	Sangeethavadi (P)	19	99	Thellur (P)	95
88	Sathiavijayanagaram (P)	28	100	Tikkinarpillaithangal (V)	57
89	Sennanandal (V)	107	101	Uthur (V)	99
90	Sevarapoondi (P)	110	102	Vadugasathu (P)	67
91	Sevur (P)	36	103	Vannangulam (P)	48
92	Sirumur (P)	9	104	Velapady (P)	72
93	Sitteri (P)	74	105	Velleri (P)	18
94	Srinivasa Udyanavanam (P)	10	106	Vethajipuram (P)	13
95	Subanraopet (P)	30	107	Vettiyanthuluvam (P)	16
96	Thatcharampattu (V)	56	108	Vilai (P)	75
97	Thatchur (P)	92	109	Vinnamangalam (P)	93
98	Thathanur (V)	108	110	Vitlanthangal (V)	2

ARNI TALUK

KASTAMBADI PANCHAYAT UNION

Sl.No.	Location Code Number	Name of Panchayat		Date of formation	Location Code/ Units of 1961 Census constituting the Panchayat formed after 31st March, 1960	Persons	Males	Females
1	2	3		4	5	6	7	8
		City Panchayat						
1	4	Kannamangalam				4,262	2,052	2,210
		Village Panchayats						
1	84	Araiyalam	P			1,953	980	973
2	65	Aniyalai	V	1–6–60	65 Aniyali including its Hamlet Nelvoy	457	225	232
					86 Nelvoy	175	88	87
3	87	Kastambadi	P	...		2,451	1,239	1,212
4	89	Kattipoondi	P	...		1,143	566	577
5	88	Krishnapuram	P	...		1,168	563	605
6	96	Madavilagam	V	30–9–60	96 Madavilagam	529	247	282
				...	97 Jambukonambattu	196	99	97
7	63	Malaiyambattu	V	1–6–60	63 Malaiyambattu	680	340	340
					64 Koorvadi	397	202	195
					62 Kosavanpattu	Uninhabited		
					60 Kondavettithangal	24	12	12
					59 Harichandra-pillithangal	Uninhabited		
					57 Thakkinaripillai-thangal	Uninhabited		
8	66	Pungambadi	P	...		527	248	279
9	85	Pulavanbadi	V	1–6–60	85 Pulavambadi	1,164	586	578
10	90	Palathuvannan	V	...		448	222	226
11	91	Sadupperipalayam	P	...		1,145	554	591
12	99	Uthur	V	1–6–60	99 Uthur with its Hamlet	753	373	380
					100 Manapakkam	100	50	50
13	5	Azhagusenai	P	...		948	481	467
14	7	Appanallur	P	...		1,780	850	930
15	8	Athimalaipattu	P	...		1,644	834	810
16	51	Ayyampalayam	P	...		1,846	944	902
17	49	Andipalayam	V	1–8–60	49 Andipalayam	492	247	245
18	1	Kattukanallur	P	...	1 Kattukanallur	5,029	2,505	2,524
					2 Vittalanthangal	Uninhabited		
19	42	Kilnagar	P	...	42 Kilnagar	886	416	470
					41 Kurumanthangal	175	84	91
20	3	Kolathur	P	...		2,873	1,424	1,449
21	39	Kunnathur	P	...	39 Kunnathur	3,153	1,493	1,660
					38 Agasthipattu	Uninhabited		
22	6	Kongarambattu	V	30–2–60	6 Kongarambattu except S. Nos. 47, 56, 70, 74 & 172/2	901	457	444

KASTAMBADI PANCHAYAT UNION—(Concld.)

Sl.No.	Location Code Number	Name of Panchayat		Date of formation	Location Code/ Units of 1961 Census constituting the Panchayat formed after 31st March, 1960	Persons	Males	Females
1	2	3		4	5	6	7	8
23	55	Kuppam	V	1—6—60	55 Kuppam	1,041	510	531
					53 Muvampallam	3	1	2
24	45	Melnagar	P	...		1,172	581	591
25	44	Onnupuram	P	...		2,317	1,184	1,133
26	52	Palaya Ekamaranallur	P	...		1,170	616	554
27	43	Pudupalayam	P	...		1,423	716	707
28	50	Puthur (94)	P	...		2,350	1,147	1,203
29	47	Ramasanikuppam	P	...	47 Ramasanikuppam	790	398	392
					46 Oravarathan-hangal	250	128	122
30	56	Thacharambattu	V	1—8—60	56 Thacharambattu	736	379	357
31	54	Sambuvarayanallur	V	1—6—60	54 Sambuvarayanal-lur except S. Nos. 35, 41 and 42.	1,102	554	548
32	48	Vannankulam	P	...		1,730	839	891
33	81	Agaram	P	...	81 Agaram	1,088	529	559
					79 Hanumantha-puram	Uninhabited		
					80 Karikkanthangal	185	93	92
34	104	Devikapuram	P	...		4,822	2,410	2,412
35	109	Gangachoodamani	V	1—6—60	109 Gengachoodamani	554	273	281
36	106	Karippur	V	1—6—60	106 Kariappur with its Hamlet Mosavadi	805	414	391
					105 Nachapuram	403	89	214
					107 Sennandal	288	148	140
37	98	Madurai Perumathur	P	...		1,379	658	721
38	82	Marusur	V	1—6—60	82 Marasur	1,056	540	516
					83 Poosinippadi-thangal	43	22	21
39	102	Murugamangalam	V	1—6—60	102 Murugamangalam	625	301	324
					103 Gurukulathangal	231	112	119
					101 Moongilthangal v/o Murugaman-galam	237	117	120
40	78	Nesal	V	1—6—60	78 Nesal	1,353	642	711
					77 Thimmanthangal	Uninhabited		
41	76	Pudupattu	V	1—6—60	76 Pudupattu	891	448	443
42	94	Randam	P	...		685	345	340
43	110	Savarapoondi	P	...		2,402	1,184	1,218
44	92	Thachur	P	...		2,295	1,151	1,144
45	108	Thathanur	V	1—6—60	108 Thathanur	481	229	252
46	95	Thellur	P	...		1,077	564	513
47	93	Vinnamangalam	P	...		2,144	1,097	1,047
48	58	Kamakkur	P	...		2,916	1,487	1,429
					Total	78,343	38,387	38,955

ARNI PANCHAYAT UNION

Sl.No.	Location Code Number	Name of Panchayat	Date of formation	Location Code/ Units of 1961 Census constituting the Panchayat formed after 31st March, 1960	Persons	Males	Females
1	2	3	4	5	6	7	8
		City Panchayat	*Nil*				
		Village Panchayats					
1	32	Adanur	P		2,271	1,175	1,096
2	74	Sitheri	P		925	448	477
3	31	Irumbedu	P		2,340	1,166	1,174
4	73	Kalleripattu	P		582	304	278
5	61	Mullipattu	P		1,808	916	892
6	19	Sangeethavadi	P		944	475	469
7	67	Vadugasathu	P		3,103	1,516	1,587
8	72	Velappadi	P		1,336	663	673
9	75	Vilai	P		658	338	320
10	34	Adaiyapulam	P		1,434	700	734
11	37	Akkarapalayam	P		1,878	919	959
12	14	Alanthangal	P		513	254	259
13	40	Ariyapadi	P		3,083	1,573	1,510
14	33	Meyyur	P		1,532	767	765
15	17	Morappanthangal	P		1,939	983	956
16	12	Mullandaram	P		3,092	1,520	1,572
17	11	Pusimalaikuppam	P		2,038	1,019	1,019
18	15	Puthur (107)	P		973	472	501
19	35	Rathnamangalam	P		1,858	933	925
20	36	Sevur	P		4,045	1,986	2,059
21	10	Srinivasa Udyanavanam	P		727	328	399
22	13	Vethajipuram	P		711	347	364
23	18	Velleri	P		1,048	530	518
24	16	Vettiyanthozhuvam	P		1,018	510	508
25	9	Sirumur	P		2,440	1,203	1,237
26	71	Kalpundi	P		959	460	499
27	29	Kanigiluppai	P		1,405	672	733
28	24	Katheri	P		865	435	430
29	26	Ladapadi	P		490	244	246
30	20	Ladavaram	P		1,077	533	544
31	25	Mamandur	P		1,461	723	738
32	21	Mathathani	P		832	392	440
33	27	Nethapakkam	P		884	423	461
34	70	Mozhugampoondi	P		931	473	458
35	69	Paiyur	P		2,107	1,052	1,055
36	23	Panaiyur	P		2,316	1,166	1,150
37	22	Randamkorathur	P		919	476	443
38	28	Sathya Vijayanagaram	P		3,568	1,805	1,763
39	30	Subbanrao Pettai	P		1,035	505	530
				Total	61,145	30,404	30,741

VILLAGE DIRECTORY

Taluk : Arni

Location Code Number	Name of the Villages	Area in Sq. Miles	Occupied Residential Houses: No. of Houses	Occupied Residential Houses: No. of Households	Total No. of Persons Enumerated: P	M	F	Scheduled Castes: M	F	Scheduled Tribes: M	F	Literate and Educated Persons: M	F	Total Workers (A-I to A-IX): M	F	Workers A-I: M	F	Workers A-II: M	F
1	2	3	4	5	6	7	8	9	10	11	12	13	14	15	16	17	18	19	20
1	Kattukanalloor (P) ... M.H.R.Pw.E.	2.66	733	978	5,029	2,505	2,524	431	442	...	...	850	291	1,475	986	738	343	188	315
2	Vitlanthangal (V) ...	0.12	UNINHABITED																
3	Kolathur (P) ... M.R.Pw.E.	2.90	503	603	2,873	1,424	1,449	122	116	...	...	527	178	829	375	355	55	62	24
4	Kannamangalam (P) ... P.L.D.Mp.R.Pt.Pw.Tk.E	1.15	659	913	4,262	2,052	2,210	262	277	9	8	1,095	512	1,105	483	300	88	71	142
5	Azhaghusenai (P) ... P.Pw.	0.95	155	219	948	481	467	77	72	3	2	176	35	305	194	206	146	34	43
6	Kongarampet (V) ... P.Rly.R.Pw.	0.92	136	165	901	457	444	8	8	...	...	123	14	241	87	195	76	7	8
7	Appanallur (P) ... M R.Pw.E.	0.80	311	396	1,780	850	930	149	173	...	...	392	73	497	559	320	359	73	178
8	Athimalaipattu (P) ... P.M.R.Pw.Tk.E.	2.90	302	318	1,644	834	810	269	282	...	...	277	22	510	397	289	249	59	90
9	Sirumur (P) ... P.L.R.Pw.Tk.	1.24	390	539	2,440	1,203	1,237	272	264	17	16	408	73	736	623	379	349	225	264
10	Srinivasa Udyanavanam(P)... P.R.Pw.	9.64	95	131	727	328	399	1	...	...	...	102	26	203	136	129	24	58	107
11	Poosimalaicuppam (P) ... P.R.Pw.	1.98	196	384	2,038	1,019	1,019	60	74	6	8	241	4	616	513	505	433	46	67
12	Mullandrum (P) ... P L.R.Pw.Tk.	1.74	464	706	3,092	1,520	1,572	114	111	...	...	495	113	897	427	712	227	46	177
13	Vethajipuram (P) ... P.R.Pw.	0.65	93	142	711	347	364	2	...	...	...	116	17	229	146	207	138	5	3
14	Alanthangal (P) ... Pw.	0.25	63	102	513	254	259	20	29	...	...	50	3	171	143	139	106	5	31
15	Puthur (107) (P) ... P.R.Pw.Tk.	3.21	160	212	973	472	501	220	236	...	...	44	3	299	47	242	25	38	11
16	Vattiyanthuluvam (P) ... P.R.Pw.	1.53	192	218	1,018	510	508	96	91	4	11	162	25	321	84	218	9	51	71
17	Morappantangal (P) ... P.R.Pw.Tk.	3.28	302	388	1,939	983	956	162	178	...	...	235	35	599	451	517	392	45	56
18	Velleri (P) ... P.L.R.Pw.	1.62	177	227	1,048	530	518	7	2	...	...	155	21	319	157	199	5	20	125
19	Sangeethavadi (P) ... P.L.R.Pw.Tk.E.	0.93	181	205	944	475	469	138	134	...	...	128	22	271	182	229	19	30	159
20	Ladavaram (P) ... P.R.Pw.	0.89	204	236	1,077	533	544	130	136	...	...	97	19	347	282	327	251	2	21
21	Mattatharai (P) ... P.L.R.Pw.Tk.E.	0.86	152	189	832	392	440	189	196	4	3	132	37	233	193	212	23	4	165
22	Randhamkorattur (P) ... P.R.Pw.Tk.E.	1.90	167	183	919	476	443	188	188	6	7	143	29	303	165	246	124	21	33
23	Panaiyur (P) ... P.L.R.Pw.Tk.	2.44	438	464	2,316	1,166	1,150	263	265	...	...	322	41	722	600	516	431	151	168
24	Katteri (P) ... P.R.Pw.Tk.	0.25	160	201	865	435	430	41	42	...	...	158	25	278	149	115	11	17	19
25	Mamandur (P) ... P.M.R.Pw.Tk.E.	1.02	254	359	1,461	723	738	212	214	7	11	433	113	481	220	268	41	62	61
26	Ladapady (P) ... Pw.E.	0.45	108	108	490	244	246	11	11	...	...	129	31	150	110	104	73	32	37
27	Nethapakkam (P) ... P.R.Pw.Tk.E.	0.44	105	166	884	423	461	331	365	1	3	116	9	226	48	71	6	20	4
28	Sathiavijayanagaram (P) ... P.L.Mp.R.Pw.Tk.E.	0.30	653	774	3,568	1,805	1,763	2	4	8	7	1,086	483	1,066	179	200	24	20	6
29	Kanigiluppai (P) ... P.L.R.Pw.Tk.	2.59	252	326	1,405	672	733	113	118	5	5	285	56	436	395	293	260	65	113
30	Subanraopet (P) ... P.R.Pw.Tk.E.	0.09	212	231	1,035	505	530	28	30	...	...	270	55	308	230	24	...	23	50
31	Irumbedu (P) ... P.L.D.R S.Pw.Tk.E.	2.26	426	493	2,340	1,166	1,174	392	425	...	...	450	74	739	561	414	298	116	204
32	Adanur (P) ... M.L.R.Pw.Tk.E.	2.59	395	485	2,271	1,175	1,096	195	177	4	4	506	42	719	464	514	199	27	232
33	Meyyur (P) ... P.R.Pw.E.	1.82	268	281	1,532	767	765	120	119	5	4	245	14	521	423	367	290	49	65
34	Adayapulam (P) ... P.L.R.Pw.E.	0.95	261	320	1,434	700	734	67	71	...	...	218	37	432	402	268	173	106	214
35	Rattinamangalam (P) ... P.L.R.S.Pw.E.	1.26	318	418	1,858	933	925	50	48	...	...	304	70	574	451	234	213	132	138
36	Sevur (P) ... P.L.R.Pw.Tk.E.	1.99	682	870	4,045	1,986	2,059	208	207	1	1	877	181	1,264	744	441	112	196	343
37	Agrapalayam (P) ... P.R.Pw.R.V.E.	1.89	289	410	1,878	919	959	101	131	2	5	283	32	567	517	396	367	80	113
38	Agasthipettai (V)			UNINHABITED									UNINHABITED						
39	Kunnathur (P) ... P.M.R.S.Pw.E.	2.14	581	691	3,153	1,493	1,660	1	...	5	6	670	167	811	378	370	57	55	108

VILLAGE DIRECTORY

Taluk : Arni—(Contd.)

Location Code Number	Name of the Villages		Workers A-III M	Workers A-III F	Workers A-IV M	Workers A-IV F	Workers A-V M	Workers A-V F	Workers A-VI M	Workers A-VI F	Workers A-VII M	Workers A-VII F	Workers A-VIII M	Workers A-VIII F	Workers A-IX M	Workers A-IX F	Non-workers B-X M	Non-workers B-X F	Name of the Panchayats in which it is now included with the date of inclusion with other components, if any
1	2		21	22	23	24	25	26	27	28	29	30	31	32	33	34	35	36	37
1	Kattukanalloor (P)	...	26	2	137	41	12	1	10	...	111	24	13	...	240	260	1,030	1,538	Kattukanalloor (P) included in L. C. No. 2
2	Vitlanthangal (V)	...	UNINHABITED								UNINHABITED								Vitlanthangal (P) merged with L. C. No. 1
3	Kolathur (P)	...	22	6	147	62	12	4	10	...	30	7	5	...	186	217	595	1,074	
4	Kannamangalam (P)	...	10	11	176	85	9	1	39	1	196	27	51	...	253	128	947	1,727	
5	Azhaghusenai (P)	...	2	...	13	...	17	...	1	...	20	4	1	...	11	1	176	273	
6	Kongarampet (V)	...	2	1	5	...	...	...	2	...	5	2	13	...	12	...	216	357	Kongarampet (P) 30—9—60
7	Appanallur (P)	...	22	3	21	2	2	...	7	...	16	11	1	...	35	6	353	371	
8	Athimalaipattu (P)	...	15	2	99	43	1	...	19	1	11	8	1	...	16	4	324	413	
9	Sirumur (P)	...	26	1	34	1	...	...	5	...	10	3	5	...	52	5	467	614	
10	Srinivasa Udyanavanam (P)	...	...	...	6	...	...	...	1	...	4	5	1	...	4	...	125	263	
11	Poosimalaicuppam (P)	...	5	...	17	1	11	1	1	...	8	4	...	...	23	7	403	506	
12	Mullandrum (P)	...	10	...	42	8	5	1	2	...	13	5	3	...	64	9	623	1,145	
13	Vethajipuram (P)	...	...	...	8	1	...	...	...	...	...	1	...	...	9	3	118	218	
14	Alantangal (P)	...	15	2	9	1	...	...	1	...	1	...	...	...	1	3	83	116	
15	Puthur (107) (P)	...	1	...	8	1	...	...	...	...	...	...	...	...	10	10	173	454	
16	Vettiyanthuluvam (P)	...	14	...	9	...	2	...	1	...	7	3	...	...	19	1	189	424	
17	Morappantangal (P)	...	9	1	3	2	...	...	...	...	7	...	1	...	17	...	384	505	
18	Velleri (P)	...	18	...	20	4	10	...	14	4	17	12	2	...	19	7	211	361	
19	Sangeethavadi (P)	...	...	...	3	1	2	...	...	...	2	1	1	...	4	2	204	287	
20	Ladavaram (P)	...	3	...	4	...	2	...	...	...	1	2	1	...	7	8	186	262	
21	Mattatharai (P)	...	2	3	5	...	...	...	...	...	1	1	1	...	8	1	159	247	
22	Randhamkorattur (P)	...	10	...	7	...	...	...	3	...	1	5	...	...	15	3	173	278	
23	Panaiyur (P)	...	7	...	21	...	3	...	1	...	8	...	...	...	15	1	444	550	
24	Katteri (P)	...	9	...	97	74	...	...	...	...	3	1	...	...	37	44	157	281	
25	Mamandur (P)	...	1	...	111	105	2	...	...	...	14	8	...	...	23	5	242	518	
26	Ladapady (P)	...	1	...	6	...	...	...	...	...	...	...	...	...	7	...	94	136	
27	Nethapakkam (P)	...	5	1	17	2	...	...	6	...	2	7	...	...	105	28	197	413	
28	Sathiavijayanagaram (P)	...	36	4	217	34	81	12	78	4	104	21	33	...	297	74	739	1,584	
29	Kanigiluppai (P)	...	13	5	37	...	...	1	...	7	9	7	...	...	19	2	236	338	
30	Subanraopet (P)	...	1	...	161	155	44	15	10	...	18	9	6	...	21	1	197	300	
31	Irumbedu (P)	...	33	4	42	26	31	...	23	...	27	15	6	...	47	14	427	613	
32	Adanur (P)	...	...	2	76	14	20	...	16	...	12	8	...	...	54	9	456	632	
33	Meyyur (P)	...	8	2	76	63	2	...	1	...	1	...	2	...	15	3	246	342	
34	Adayapulam (P)	...	3	1	26	5	1	...	6	...	9	4	1	...	12	5	268	332	
35	Rattinamangalam (P)	...	...	...	41	2	5	1	7	...	7	...	7	...	141	97	359	474	
36	Sevur (P)	...	10	1	429	253	51	3	7	...	56	20	4	...	70	12	722	1,315	
37	Agrapalayam (P)	...	27	22	30	6	3	...	1	...	7	4	1	...	22	5	352	442	
38	Agasthipettai (V)	...	UNINHABITED								UNINHABITED								Agasthipettai (P) merged with L. C. No. 39
39	Kunnathur (P)	...	2	...	187	154	5	...	1	...	62	9	6	...	123	50	682	1,282	Kunnathur (P) included in L. C. No. 38

VILLAGE DIRECTORY

Taluk Arni—(Contd.)

Location Code Number	Name of the Villages		Area in Sq. Miles	Occupied Residential Houses: No. of Houses	Occupied Residential Houses: No. of Households	Total No. of Persons Enumerated: P	M	F	Scheduled Castes: M	F	Scheduled Tribes: M	F	Literate and Educated Persons: M	F	Total Workers (A-I to A-IX): M	F	Workers A-I: M	F	Workers A-II: M	F
1	2		3	4	5	6	7	8	9	10	11	12	13	14	15	16	17	18	19	20
40	Ariapady (P)	...	3.30	486	688	3,083	1,573	1,510	306	322	4	2	420	60	995	806	724	521	147	265
41	Kurumantangal (V)	... R.Pw.E.	0.19	42	42	175	84	91	1	...	...	...	4	...	64	45	53	39	4	4
42	Kilnagar (P)	... P.R.Pw.	1.05	130	186	886	416	470	15	21	...	...	104	14	265	249	183	94	34	144
43	Pudupalayam (P)	... R.Pw.	1.02	181	309	1,423	716	707	80	88	...	...	226	29	451	394	264	208	73	174
44	Onnupuram (P)	... P.M.H.L.Rly.R.Pw.E.	0.61	403	489	2,317	1,184	1,133	89	80	2	1	734	253	728	590	78	17	13	23
45	Melnagar (P)	... P.R.Pw.E.	2.05	173	259	1,172	581	591	132	155	...	...	229	49	335	143	232	83	34	27
46	Oravarathantangal (P)	... R.Pw.E.	0.75	38	58	250	128	122	63	67	...	...	35	5	85	73	61	44	18	13
47	Ramasanicuppam (P)	... P.R.Pw.E.	0.26	137	170	790	398	392	1	...	...	...	270	62	263	256	58	48	9	19
48	Vannangulam (P)	... P.R.Pw.E.	2.38	265	400	1,730	839	891	218	271	...	...	298	60	480	229	276	106	58	100
49	Andipalayam (V)	... P.R.Pw.	0.73	72	102	492	247	245	60	57	...	...	73	5	160	51	121	8	1	41
50	Puthur (94) (P)	... P.R.Pw.	4.38	345	529	2,350	1,147	1,203	171	211	5	8	376	74	754	632	496	404	88	192
51	Ayyampalayam (P)	... P.R.Pw.	1·99	203	401	1,846	944	902	134	139	...	...	218	27	542	171	405	70	56	86
52	Palayamekambaranallur (P)	P.R.Pw.E.	2.11	162	253	1,170	616	554	107	113	...	...	232	45	314	215	217	27	60	171
53	Moovampallam (V)	...	0·56	1	1	3	1	2	...	...	...	...	...	...	1	...	1	...	...	...
54	Sambarayanaliur (V)	... P.R.Pw.E.	0·78	187	239	1,102	554	548	193	213	...	...	140	27	336	247	242	110	60	131
55	Nadukuppam (V)	... M.R.Pw.E.	0·73	165	223	1,041	510	531	...	...	8	6	146	27	285	21	108	5	38	11
56	Thatcharampattu (V)	... P.R Pw.	0·52	99	164	736	379	357	65	66	...	...	113	5	220	192	147	114	52	72
57	Tikkinarpillaithangal (V)	Pw.Riv.	0·07		UNINHABITED										UNINHABITED					
58	Kamakkur (P)	... P.L.R.Pw.Riv.E.	2·60	485	636	2,916	1,487	1,429	410	404	...	...	71	79	949	842	471	455	99	199
59	Harichandrapillaitangal (V)		0·16		UNINHABITED										UNINHABITED					
60	Kondavettitangal (V)	... Pw.Riv	0·31	6	6	24	12	12	1	...	...	...	3	...	8	2	3	1	...	...
61	Mullipattu (P)	... P.L.D.R.Pw.Tk.E.	0.99	348	421	1,808	916	892	149	143	...	...	499	87	567	51	115	4	101	26
62	Kusavampet (V)	... Pw.Riv.	0·01		UNINHABITED										UNINHABITED					
63	Malayampet (V)	... M.Pw.Riv.	0·46	88	112	680	340	340	...	...	...	...	180	21	223	220	98	76	105	141
64	Kurvadi (V)	... M.Pw.Riv.	0·56	72	72	397	202	195	12	10	...	...	94	18	119	121	29	24	68	90
65	Aniyalai (V)	... P.Pw.Riv.	0.25	55	93	457	225	232	7	11	...	...	67	7	156	70	104	7	45	63
66	Pungampady (P)	... P.Pw.Tk.	1.25	84	121	527	248	279	44	44	...	...	104	20	140	156	93	20	25	132
67	Vadugasathu (P)	... M.L.R.Pw.Tk.E.	0.96	526	734	3,103	1,516	1,587	112	144	...	...	448	41	983	888	657	580	123	268
69	Paiyur (P)	... P.R.Pw.Tk.E.	1.55	301	413	2,107	1,052	1,055	434	446	49	51	489	151	630	491	169	134	72	250
70	Molugampundi (P)	... P.R.Pw.Tk.E.	0·71	201	217	931	473	458	455	431	...	...	191	56	309	268	137	8	127	254
71	Kalpoondi (P)	... P.R.Pw.Tk.	1.19	150	207	959	460	499	177	198	...	...	121	33	278	226	182	58	46	163
72	Velapady (P)	... P.R.Pw.Tk.E.	0.54	240	306	1,336	663	673	46	52	...	...	322	81	438	405	264	248	79	135
73	Kallcripet (P)	... L.R.Pw.Tk.E.	0.46	88	127	582	304	278	190	182	3	3	50	8	199	57	37	4	87	48
74	Sitteri (P)	... P.L.R.Pw.E.	0.73	185	225	925	448	477	76	92	...	...	116	12	304	134	156	12	24	112
75	Vilai (P)	... L.R.Pw.E.	1·07	113	154	658	338	320	21	22	...	...	155	26	213	63	128	10	31	50
76	Pudupet (V)	... P.Pw.Ea.E.Cs.	0.43	162	197	891	448	443	207	200	...	...	112	18	257	142	133	7	92	131
77	Dimmantangal (V)	...	1.07		UNINHABITED										UNINHABITED					
78	Nesal (V)	... P.M.R.S.Pw.	1.54	169	288	1,353	6,423	711	258	285	...	...	183	37	370	303	133	65	172	216
79	Hanumanthapuram (V)	...	0.12		UNINHABITED										UNINHABITED					

VILLAGE DIRECTORY

Taluk : Arni—(Contd.)

Location Code Number	Name of the Villages	Workers A-III M	Workers A-III F	Workers A-IV M	Workers A-IV F	Workers A-V M	Workers A-V F	Workers A-VI M	Workers A-VI F	Workers A-VII M	Workers A-VII F	Workers A-VIII M	Workers A-VIII F	Workers A-IX M	Workers A-IX F	Non-workers B-X M	Non-workers B-X F	Name of the Panchayats in which it is now included with the date of inclusion with other components, if any
1	2	21	22	23	24	25	26	27	28	29	30	31	32	33	34	35	36	37
40	Ariapady (P)	15	1	65	4	7	1	1	...	11	7	...	...	25	7	578	704	
41	Kurumantangal (V)	...	...	3	...	1	...	1	...	...	...	...	...	2	2	20	46	Kurumantangal (P) merged with L.C. No. 42
42	Kilnagar (P)	8	2	28	4	...	...	1	...	...	2	...	...	11	3	151	221	Kilnagar (P) included in L. C. No. 41
43	Pudupalayam (P)	12	9	82	...	...	...	...	...	3	...	...	...	17	3	265	313	
44	Onaupuram (P)	2	...	515	494	2	...	1	1	42	7	5	...	70	48	456	543	
45	Melnagar (P)	2	...	27	4	3	1	7	...	6	1	1	...	23	27	246	448	
46	Oravarathantangal (P)	...	...	1	...	...	...	1	...	...	...	...	...	4	16	43	49	Oravarathantangal (P) merged with L. C. No. 47
47	Ramasanicuppam (P)	...	...	178	185	...	...	1	...	2	1	1	...	14	3	135	136	Ramasanicuppam (P) included in L. C No. 46
48	Vannangulan (P)	20	2	35	1	5	3	7	...	16	9	1	...	62	8	359	662	
49	Andipalayam (V)	8	...	15	...	...	1	...	...	3	...	...	...	12	1	87	194	Andipalayam (P) 1—8—60
50	Puthur (94) (P)	72	22	34	...	5	...	...	...	11	5	1	...	47	9	393	571	
51	Ayyampalayam (P)	11	2	23	1	1	...	1	...	5	1	...	...	40	11	402	731	
52	Palayamekambaranallur (P)	...	...	4	...	2	...	...	...	3	...	...	...	28	17	302	339	
53	Moovampallam (V)	...	...	...	...	...	...	...	...	...	...	...	...	...	...	...	2	Moovampallam (P) 1 6-60 merged with L.C. No. 55
54	Sambarayanallur (V)	1	1	9	...	1	...	1	...	2	...	...	...	20	5	218	301	Sambarayanallur (P) 1—6—60
55	Nadukuppam (V)	1	...	99	...	4	...	2	...	5	1	2	...	26	4	225	510	Nadukuppam (P) 1—6—60 included in L.C. No. 53
56	Thatcharampattu (V)	3	...	8	...	...	...	...	...	4	...	...	...	6	6	159	165	Thatcharampattu (P) 1—8—60
57	Tikkinarpillaithangal (V)	UNINHABITED								UNINHABITED								Tikkinarpillaithangal (P) 1—6- 60 merged with L.C. No. 63
58	Kamakkur (P)	18	4	185	131	1	...	1	...	18	19	8	...	148	34	538	587	
59	Harichandrapillaitangal (V)	UNINHABITED								UNINHABITED								Harichandrapillitangal (P) 1—6—60 merged with L.C. No. 63
60	Kondavettitangal (V)	2	...	...	...	...	...	...	...	...	...	...	...	3	1	4	10	Kondavettitangal (P) 1—6—60 merged with L.C. No. 63
61	Mullipattu (P)	40	2	163	6	45	4	9	2	39	3	7	...	48	4	349	841	
62	Kusavampet (V)	UNINHABITED								UNINHABITED								Kusavampet (P) 1-6-60 merged with L.C.No. 63
63	Malayampet (V)	5	2	6	...	...	...	...	...	...	...	1	...	8	1	117	120	Malayampet (P) 1—6—60 included in L.C. Nos. 57, 59, 60, 62 & 64
64	Kurvadi (V)	3	6	7	...	...	...	5	...	...	...	1	...	6	1	83	74	Kurvadi (P) 1—6—60 merged with L.C. No. 63
65	Aniyalai (V)	...	...	1	...	...	...	...	...	...	...	...	...	6	...	69	162	Aniyalai (P) included in L.C. No. 86
66	Pungampady (P)	...	1	9	1	...	...	...	...	2	...	...	...	11	2	103	123	
67	Vadugasathu (P)	41	2	30	11	21	1	7	3	25	15	42	...	37	8	533	699	
69	Paiyur (P)	26	8	64	2	103	61	19	...	47	18	18	...	112	18	422	564	
70	Molugampundi (P)	22	2	2	...	...	...	...	...	9	...	...	...	12	4	164	190	
71	Kalpoondi (P)	11	...	12	2	...	...	2	...	9	3	...	...	16	...	182	273	
72	Velapady (P)	1	...	49	12	14	...	1	2	8	1	1	...	21	7	225	268	
73	Kalleripet (P)	23	1	14	1	13	2	3	...	6	...	9	...	7	1	105	221	
74	Sitteri (P)	9	...	6	...	83	8	5	...	7	...	5	...	9	2	144	343	
75	Vilai (P)	...	...	2	...	30	...	4	...	9	2	...	...	9	1	125	257	
76	Pudupet (V)	1	1	2	...	14	1	1	...	2	2	3	...	9	...	191	301	Pudupet (P) 1—6—60
77	Dimmantangal (V)	UNINHABITED								UNINHABITED								Dimmantangal (P) 1—6—60 merged with L.C. No. 78
78	Nesal (V)	21	1	14	5	4	...	5	5	4	2	...	...	17	9	272	408	Nesal (P) 1—6—60 included in L. C. No. 77
79	Hanumanthapuram (V)	UNINHABITED								UNINHABITED								Hanumanthapuram (P) merged with L.C. No 81

DIRECTORY

Arni—(Contd.)

VILLAGE

Taluk :

Location Code Number	Name of the Villages			Area in Sq. Miles	Occupied Residential Houses: No. of Houses	Occupied Residential Houses: No. of Households	Total No. of Persons Enumerated: P	M	F	Scheduled Castes: M	F	Scheduled Tribes: M	F	Literate and Educated Persons: M	F	Total Workers (A-I to A-IX): M	F	Workers A-I: M	F	Workers A-II: M	F
1	2			3	4	5	6	7	8	9	10	11	12	13	14	15	16	17	18	19	20
80	Karikantangal (V)	...	R.Pw.Cs.	0.94	27	37	185	93	92	...	...	...	...	26	1	57	54	49	48	7	6
81	Agaram (P)	...	P.R.Pw.	2.26	176	234	1,088	529	559	63	47	...	...	239	65	344	150	277	134	45	10
82	Marusur (V)	...	P.R.Pw.E.	1.37	170	240	1,056	540	516	18	19	...	...	303	49	345	241	280	201	22	32
83	Poosinipaditangal (V)	...	M.R.Pw.Tk.	0.34	8	10	43	22	21	22	21	...	...	2	...	14	15	14	15	...	...
84	Arayalam (P)	...	M.R.Pw.Tk.	2.40	403	475	1,953	980	973	227	284	...	...	280	46	593	526	392	332	130	182
85	Pulavambadi (V)	...	P.R.S.Pw.Tk.	1·57	213	268	1,164	586	578	41	47	...	...	278	50	361	156	246	30	82	125
86	Nelvoy (V)	...	Pw.	0.88	27	39	175	88	87	2	3	...	...	21	1	50	47	39	38	10	9
87	Kasthambady (P)	...	M.R.Pw.Tk.E.	5·83	469	555	2,451	1,239	1,212	263	227	...	...	512	117	741	551	377	277	194	214
88	Krishnavaram (P)	...	P.R.Pw.Riv.	0.87	160	257	1,168	563	605	4	8	...	...	233	42	355	347	248	249	87	91
89	Kattipoondi (P)	...	P.Pw.Riv.E.	0.90	194	242	1,143	566	577	118	113	...	...	149	34	341	155	246	106	46	33
90	Palvathuvenran (V)	...	P.Rly.R.Pw.Riv.	0·81	72	105	448	222	226	16	22	...	...	86	9	125	128	114	113	6	15
91	Saduperipalayam (P)	...	R.Pw.Riv.	1·64	201	252	1,145	554	591	50	43	...	...	192	33	341	234	272	24	39	191
92	Thatchur (P)	...	P.M.L.R.Pt.S.Pw.E.	5.49	454	547	2,295	1,151	1,144	284	275	4	3	438	109	722	620	568	525	61	81
93	Vinnamangalam (P)	...	P.R.Pw.	2.88	326	447	2,144	1,097	1,047	148	129	2	1	452	70	676	422	464	71	119	332
94	Randham (P)	...	P.R.Pw.	0·79	102	141	685	345	340	...	...	...	...	100	23	216	204	188	186	10	16
95	Thellur (P)	...	P.R.Pw.	1.33	223	225	1,077	564	513	52	42	...	...	279	27	347	361	339	361	...	...
96	Madavilagam (V)	...	P.R.Pw.Riv.	0.16	88	125	529	247	282	...	...	2	1	73	10	139	141	106	67	19	74
97	Jambukonampet (V)	...	P.H.R.Pw.Tk.	0·99	38	52	196	99	97	...	...	...	...	11	1	59	54	45	16	12	38
98	Maduraiperumattur (P)	...	M.R.Pw.Riv.	1.72	277	296	1,379	658	721	109	117	4	12	167	16	427	409	332	319	45	75
99	Uthur (V)	...	M.R.Pw.Riv.	0.47	145	145	753	373	380	6	5	...	...	66	5	251	230	226	209	9	14
100	Manapakkam (V)	...	R.Pw.Cs.	0.34	20	20	100	50	50	...	...	...	...	...	...	33	34	28	27	4	7
101	Moongithangal (V)	...	R.Pw.Cs.	0.66	45	46	237	117	120	...	...	...	...	28	2	87	81	82	79	1	1
102	Murugamangalam (V)	...	P.R.Pw.Cs.	2.44	92	139	625	301	324	...	...	...	...	120	30	195	202	166	182	11	13
103	Kurukalantangal (V)	...	R.Pw.Cs.	0.05	46	47	231	112	119	...	...	...	...	41	4	82	85	82	85	...	...
104	Devigapuram (P)	...	P.M.D.R.S.Pw.E.	4.41	849	1,002	4,822	2,410	2,412	286	296	16	19	1,130	256	1,558	599	475	132	202	169
105	Nachavaram (V)	...	P.R.Pw.	1.75	70	100	403	189	214	...	...	...	...	47	8	133	150	122	132	1	3
106	Karipoor (V)	...	P.R.Pw.	1.99	149	182	805	414	391	26	24	10	5	164	15	257	203	231	184	4	13
107	Sennanandal (V)	...	P.Pw.Riv.Tk.	0.53	58	63	288	148	140	...	...	4	7	69	5	106	62	97	53	...	...
108	Thathanur (V)	...	P.R.Pw.Ea.Cs.	0.99	84	115	481	229	252	56	67	...	...	67	4	145	136	115	12	22	124
109	Gangasoodamani (V)	...	P.R.Pw.Ea.Cs.	0.94	120	137	554	273	281	...	...	...	...	62	1	189	153	117	103	60	46
110	Savarapoondi (P)	...	P.R.Pw.Cs.	2.73	416	579	2,402	1,184	1,218	159	161	...	...	381	30	793	311	675	263	50	33
			Taluk Total (Rural)	**155.51**	**23,121**	**30,015**	**138,488**	**68,791**	**69,697**	**11,236**	**11,653**	**200**	**220**	**25,784**	**5,482**	**42,303**	**28,315**	**24,846**	**14,180**	**5,580**	**9,663**

VILLAGE DIRECTORY

Taluk : **Arni—(Contd.)**

Location Code Number	Name of the Villages	Workers A-III M	Workers A-III F	Workers A-IV M	Workers A-IV F	Workers A-V M	Workers A-V F	Workers A-VI M	Workers A-VI F	Workers A-VII M	Workers A-VII F	Workers A-VIII M	Workers A-VIII F	Workers A-IX M	Workers A-IX F	Non-workers B-X M	Non-workers B-X F	Name of the Panchayats in which it is now included with the date of inclusion with other components, if any
1	2	21	22	23	24	25	26	27	28	29	30	31	32	33	34	35	36	37
80	Karikantangal (V)	...	...	...	...	...	...	...	...	...	...	...	...	1	...	36	38	Karikantangal (P) merged with L.C. No. 81
81	Agaram (P)	1	...	2	...	...	...	4	...	5	...	...	...	10	6	185	409	Agaram (P) included in L.C. Nos. 79 & 80
82	Marusur (V)	...	...	17	2	3	...	5	2	5	2	1	...	12	2	195	275	Marusur (P) 1—6—60 included in L.C. No. 83
83	Poosinipaditangal (V)	...	...	...	...	...	...	...	...	...	...	...	...	...	...	8	6	Poosinipaditangal (P) 1—6—60 merged with L.C. No. 82
84	Arayalam (P)	11	1	18	3	3	1	5	...	6	1	1	...	27	6	387	447	
85	Pulavambadi (V)	4	...	3	...	3	...	...	...	2	...	...	...	21	1	225	422	Pulavambadi (P) 1—6—60
86	Nelvoy (V)	...	...	...	...	...	...	...	...	...	...	...	...	1	...	38	40	Nelvoy (P) 1—6—60 merged with L.C. No. 65
87	Kasthambady (P)	7	...	65	41	7	...	13	...	16	2	8	...	54	17	498	661	
88	Krishnavaram (P)	...	...	1	...	...	...	...	...	7	2	...	...	12	5	208	258	
89	Kattipoondi (P)	7	...	10	1	...	...	3	...	13	4	...	...	16	11	225	422	
90	Palvathuvenran (V)	1	...	1	...	...	...	...	...	...	...	...	...	3	...	97	98	
91	Saduperipalayam (P)	5	3	7	10	...	...	3	...	1	2	1	...	13	4	213	357	
92	Thatchur (P)	2	...	46	4	4	...	...	...	10	...	1	...	30	10	429	524	
93	Vinnamangalam (P)	1	...	29	11	1	...	20	...	4	1	3	...	35	7	421	625	
94	Randham (P)	2	1	6	1	...	...	...	...	2	...	...	...	8	...	129	136	
95	Thellur (P)	...	...	3	...	...	...	...	...	...	...	1	...	4	...	217	152	
96	Madavilagam (V)	1	...	1	...	...	...	...	...	9	...	1	...	2	...	108	141	Madavilagam (P) 30—9—60 included in L.C. No. 97
97	Jambukonampet (V)	...	...	2	...	...	...	...	...	...	...	...	...	...	...	40	43	Jambukonampet (P) 30—9—60 merged with L.C. No. 96
98	Maduraiperumattur (P)	3	1	30	6	...	...	...	...	...	...	...	...	17	8	231	312	
99	Uthur (V)	...	...	6	4	...	...	1	...	1	1	...	...	8	2	122	150	Uthur (P) 1—6—60 included in L.C. No. 100
100	Manapakkam (V)	1	...	...	...	...	...	...	...	...	...	...	...	...	...	17	16	Manapakkam (P) 1—6—60 merged with L.C. No. 99
101	Moongithangal (V)	...	...	3	...	...	...	...	...	...	...	...	...	1	1	30	39	Moongithangal (P) 1-6-60 merged with L. C. No. 102
102	Murugamangalam (V)	1	...	...	...	...	...	1	...	5	...	...	...	11	7	106	122	Murugamangalam (P) 1—6—60 included in L. C. Nos. 101 & 103
103	Kurukalantangal (V)	...	...	...	...	...	...	...	...	...	...	...	...	...	...	30	34	Kurukalantangal (P) 1—6—60 merged with L. C. No. 102
104	Devigapuram (P)	45	16	576	144	12	3	17	4	99	13	13	...	119	118	852	1,813	
105	Nachavaram (V)	...	...	4	13	...	...	...	...	...	...	...	...	6	2	56	64	Nachavaram (P) 1—6—60 merged with L. C. No. 106
106	Karipoor (V)	5	1	2	...	1	...	...	...	1	1	...	...	13	4	157	188	Karipoor (P) 1—6—60 included in L. C. Nos. 105 & 107
107	Sennanandal (V)	...	...	5	...	...	...	...	...	...	...	...	...	4	9	42	78	Sennanandal (P) 1-6-60 merged with L. C. No. 106
108	Thathanur (V)	2	...	1	...	...	...	...	...	...	...	...	...	5	...	84	116	Thathanur (P) 1—6—60
109	Gangasoodamani (V)	1	...	6	4	...	...	...	...	...	...	1	...	4	...	84	128	Gengasoodamani (P) 1—6—60
110	Sevarapoondi (P)	8	3	30	3	...	...	...	...	7	3	1	...	22	6	391	907	
	Taluk Total (Rural)	**854**	**169**	**4,913**	**2,257**	**726**	**127**	**431**	**36**	**1,291**	**369**	**304**	...	**3,358**	**1,514**	**26,488**	**41,382**	

Location Code Number	Name of the Town	Area in Sq. Miles	Occupied Residential Houses: No. of Houses	Occupied Residential Houses: No. of Households	Total No. of Persons Enumerated: P	Total No. of Persons Enumerated: M	Total No. of Persons Enumerated: F	Scheduled Castes: M	Scheduled Castes: F	Scheduled Tribes: M	Scheduled Tribes: F	Literate and Educated Persons: M	Literate and Educated Persons: F	Total Workers (A-I to A-IX): M	Total Workers (A-I to A-IX): F	Workers A-I: M	Workers A-I: F
1	2	3	4	5	6	7	8	9	10	11	12	13	14	15	16	17	18
68 Arni (M)	P.M.H.L.D.Mp.R.Pt.S.Tk.Ei. Ea.E.Vh.Cs.B.																
Ward 1 E. B. 1 A	...		78	99	440	220	220	6	7	...	...	135	65	121	10	...	...
2	...		73	97	528	301	227	46	...	...	...	171	53	132	9	11	...
3	...		73	122	563	296	267	...	...	...	...	205	110	164	37	10	2
4	...		60	107	492	243	249	...	...	...	...	133	104	126	20	...	...
5	...		68	95	492	254	238	...	...	...	...	187	129	114	7	...	...
6	...		64	92	446	209	237	...	...	...	...	155	109	106	2	...	...
7	...		61	92	452	229	223	3	3	...	...	166	95	115	10	1	1
8	...		87	122	561	265	296	...	...	...	...	191	131	119	17	...	...
9	...		83	87	472	204	268	36	44	...	...	122	84	121	9	9	...
10	...		90	128	662	330	332	4	...	...	...	239	145	159	12	3	...
11	...		71	93	511	256	255	...	...	...	...	206	124	131	6	1	1
12	...		60	88	424	209	215	...	...	...	...	163	97	119	10	...	...
13	...		100	114	574	304	270	...	...	...	...	231	117	163	5	...	...
14	...		64	89	454	246	208	...	...	...	...	163	80	138	19	2	...
15	...		79	107	665	331	334	...	...	...	...	231	187	153	3	1	...
16 A	...		14	19	126	60	66	...	...	...	...	33	19	31	2	...	...
18 A	...		28	28	161	84	77	...	...	...	...	20	7	24	4	...	...
27 A	...		38	69	322	155	167	...	...	...	...	41	10	75	12	3	...
28 A	...		69	97	499	264	235	5	4	...	...	115	22	133	3	...	...
			1,260	**1,745**	**8,844**	**4,460**	**4,384**	**100**	**58**	...	...	**2,907**	**1,688**	**2,244**	**197**	**41**	**4**
Ward 2 E. B. 16 B	...		45	73	340	171	169	72	72	8	11	100	48	87	11	1	...
17	...		121	175	668	359	309	9	9	...	...	227	84	188	23	2	...
42	...		85	104	567	287	280	38	45	...	...	152	56	143	40	5	2
45	...		106	131	733	356	377	304	308	...	...	196	75	184	167	6	11
46	...		47	83	437	209	228	2	3	...	...	148	99	98	16	...	...
47 A	...		40	47	233	122	111	...	...	...	...	69	58	71	5	...	...
			444	**613**	**2,978**	**1,504**	**1,474**	**425**	**437**	**8**	**11**	**892**	**420**	**771**	**262**	**14**	**13**
Ward 3 E. B. 1 B	...		35	37	259	185	74	...	...	...	...	144	27	39	7	...	...
16 C	...		38	60	326	185	141	...	...	...	...	98	40	105	14	3	...
37 A	...		18	18	86	39	47	...	...	...	...	25	15	20	12	...	...
43 A	...		35	97	427	225	202	13	15	...	...	156	84	113	22	5	3
47 B	...		17	24	71	36	35	7	7	...	...	19	9	19	12	3	...
			143	**236**	**1,169**	**670**	**499**	**20**	**22**	...	...	**442**	**175**	**296**	**67**	**11**	**3**
Ward 4 E. B. 27 B	...		51	55	248	124	124	121	124	...	...	34	13	65	22	2	...
31	...		89	110	518	250	268	...	...	...	...	182	118	140	29	2	...
32	...		60	84	371	186	185	...	...	...	...	58	39	102	13	13	1
33	...		58	74	337	160	177	...	...	...	...	103	62	81	11	...	...
34	...		143	183	896	466	430	...	...	...	...	194	50	289	19	26	...
35	...		108	136	601	296	305	19	14	...	...	162	91	152	29	22	3
36	...		105	158	692	337	355	...	...	...	...	232	154	172	19	13	4
37 B	...		74	111	528	253	275	...	...	...	...	160	90	146	15	7	...

Location Code Number	Name of the Town	Workers A-II M	Workers A-II F	Workers A-III M	Workers A-III F	Workers A-IV M	Workers A-IV F	Workers A-V M	Workers A-V F	Workers A-VI M	Workers A-VI F	Workers A-VII M	Workers A-VII F	Workers A-VIII M	Workers A-VIII F	Workers A-IX M	Workers A-IX F	Non-workers B-X M	Non-workers B-X F
1	2	19	20	21	22	23	24	25	26	27	28	29	30	31	32	33	34	35	36
68	Arni (M) (Contd.)																		
	Ward 1 E. B. 1 A	...	2	...	2	...	4	1	25	2	7	1	30	1	13	...	38	5	99	210
	2	...	3	3	3	1	...	...	27	...	13	...	16	1	13	...	46	4	169	218
	3	...	...	5	1	1	7	5	39	4	21	5	34	3	6	...	46	12	132	230
	4	...	...	...	...	...	...	...	27	2	1	...	36	2	33	...	29	16	117	229
	5	...	...	...	...	...	1	2	18	1	9	...	42	1	18	...	26	3	140	231
	6	...	...	...	...	...	...	...	19	...	11	...	51	...	10	...	15	2	103	235
	7	...	...	...	...	1	...	1	34	...	2	...	36	1	10	...	32	6	114	213
	8	...	...	...	1	...	5	...	19	4	7	...	26	...	28	...	33	13	146	279
	9	...	5	...	1	...	...	...	23	2	12	...	38	1	6	...	27	6	83	259
	10	...	...	...	...	...	...	...	55	2	5	...	52	1	8	...	36	9	171	320
	11	...	...	...	...	...	...	1	41	...	...	...	71	2	5	...	13	2	125	249
	12	...	...	...	...	...	12	2	23	1	...	...	56	4	8	...	20	3	90	205
	13	...	...	...	11	...	7	...	64	...	...	...	58	2	6	...	17	3	141	265
	14	...	...	...	13	1	9	5	22	2	3	...	48	7	22	...	19	4	108	189
	15	...	...	...	...	...	...	...	11	...	2	...	98	2	12	...	29	1	178	331
	16 A	...	1	...	...	...	9	...	16	1	...	...	2	...	1	...	2	1	29	64
	18 A	...	...	...	...	...	...	...	2	...	1	...	14	...	2	...	5	4	60	73
	27 A	...	...	...	...	...	50	6	7	3	1	...	8	...	1	...	5	3	80	155
	28 A	...	...	...	...	...	88	...	7	...	1	...	24	...	6	...	7	3	131	232
			11	**8**	**32**	**4**	**192**	**23**	**479**	**24**	**96**	**6**	**740**	**28**	**208**	...	**445**	**100**	**2,216**	**4,187**
	Ward 2 E. B. 16 B	...	7	...	...	...	4	...	2	...	2	...	...	2	1	...	70	9	84	158
	17	...	...	...	1	...	...	...	61	1	2	4	31	6	18	...	73	12	171	286
	42	...	...	6	4	...	7	10	18	3	13	7	43	3	18	...	35	9	144	240
	45	...	43	103	2	2	2	...	51	...	2	...	13	2	7	...	58	49	172	210
	46	...	...	...	...	...	6	3	20	1	1	...	29	1	11	...	31	11	111	212
	47 A	...	...	...	...	...	...	...	18	1	1	...	36	...	5	...	11	4	51	106
			50	**109**	**7**	**2**	**19**	**13**	**170**	**6**	**21**	**11**	**152**	**14**	**60**	...	**278**	**94**	**733**	**1,212**
	Ward 3 E. B. 1 B	...	13	...	...	...	...	...	2	...	1	...	1	...	1	...	21	7	146	67
	16 C	...	3	...	...	...	12	...	19	4	1	...	17	2	9	...	41	8	80	127
	37 A	...	...	...	...	...	...	...	...	...	...	5	...	...	...	...	20	7	19	35
	43 A	...	...	...	3	...	1	...	18	2	11	...	24	1	4	3	47	13	112	180
	47 B	...	...	...	...	...	...	...	6	...	...	...	1	...	...	...	9	12	17	23
			16	...	**3**	...	**13**	...	**45**	**6**	**13**	**5**	**43**	**3**	**14**	**3**	**138**	**47**	**374**	**432**
	Ward 4 E. B. 27 B	...	1	...	...	...	...	...	...	...	...	...	8	...	...	...	54	22	59	102
	31	...	...	1	6	...	80	16	20	6	...	...	25	...	1	...	6	6	110	239
	32	...	...	3	9	...	34	2	11	2	8	2	10	1	3	...	14	2	84	172
	33	...	...	...	1	...	27	8	20	...	3	1	12	...	6	...	12	2	79	166
	34	...	28	...	4	...	38	...	46	...	12	...	57	1	46	...	32	18	177	411
	35	...	4	4	2	...	21	3	25	2	10	4	20	...	2	...	46	13	144	276
	36	...	3	...	1	...	1	2	46	4	7	...	49	3	11	...	41	6	165	336
	37 B	...	1	1	5	...	11	...	44	1	22	9	40	1	6	...	10	3	107	260

TOWN

Taluk :

DIRECTORY

Arni—(Contd.)

Location Code Number	Name of the Town	Area in Sq. Miles	Occupied Residential Houses: No. of Houses	Occupied Residential Houses: No. of Households	Total No. of Persons Enumerated: P	Total No. of Persons Enumerated: M	Total No. of Persons Enumerated: F	Scheduled Castes: M	Scheduled Castes: F	Scheduled Tribes: M	Scheduled Tribes: F	Literate and Educated Persons: M	Literate and Educated Persons: F	Total Workers (A-I to A-IX): M	Total Workers (A-I to A-IX): F	Workers A-I: M	Workers A-I: F
1	2	3	4	5	6	7	8	9	10	11	12	13	14	15	16	17	18
68	Arni (M) (Contd.)																
Ward 4 E. B.	38 A	...	31	40	196	92	104	...	...	...	...	64	61	31	2	3	...
	44	...	78	111	545	279	266	...	...	...	...	209	142	146	11	6	...
			797	**1,062**	**4,932**	**2,443**	**2,489**	**140**	**138**	...	...	**1,398**	**820**	**1,324**	**170**	**94**	**8**
Ward 5 E. B.	18 B	...	75	90	470	232	238	...	...	...	...	81	10	140	8	...	...
	20	...	134	135	884	429	455	427	448	...	...	189	64	194	143	47	...
	21 A	...	42	82	386	195	191	...	...	...	...	103	34	124	13	...	...
	22 A	...	53	57	286	144	142	...	...	...	...	49	6	78	2	...	...
	23	...	36	50	240	128	112	...	...	...	...	71	16	83	8	2	...
	24	...	64	99	473	252	221	...	...	...	...	155	42	166	67	1	1
	25	...	57	74	444	198	246	...	...	...	...	91	44	137	97	5	...
	26	...	83	93	519	250	269	...	...	...	...	167	95	123	19	6	...
	28 B	...	22	30	119	58	61	...	...	...	...	34	9	36	4	...	...
	29	...	93	152	680	349	331	...	...	...	...	237	82	193	18	16	1
	30	...	80	111	537	264	273	...	...	...	...	209	134	141	2	6	...
	38 B	...	56	62	336	164	172	...	...	...	...	140	87	98	2	2	...
	39	...	92	147	704	349	355	...	...	...	...	271	131	198	28	2	...
	40	...	34	84	352	184	168	...	...	...	...	125	48	111	...	...	...
	41	...	68	111	497	248	249	...	...	...	...	162	84	142	21	...	...
	43 B	...	42	54	268	140	128	...	...	...	...	101	72	68	...	...	...
			1,031	**1,431**	**7,195**	**3,584**	**3,611**	**427**	**448**	...	...	**2,185**	**958**	**2,032**	**432**	**87**	**2**
Ward 6 E. B.	18 C	...	33	33	160	81	79	...	...	...	...	29	4	43	3	...	...
	19	...	50	103	545	262	283	...	...	...	...	183	149	132	5	6	...
	20 B	...	42	47	210	109	101	...	...	...	...	56	14	66	32	...	...
	21 B	...	24	37	185	82	103	2	4	...	...	43	16	60	5	...	...
	22 B	...	57	77	347	182	165	...	...	...	...	47	9	109	17	...	...
			206	**297**	**1,447**	**716**	**731**	...	...	...	...	**358**	**192**	**410**	**62**	**6**	...
Ward 7 E. B.	47 C	...	61	86	626	215	411	**2**	**4**	...	...	136	215	122	60	8	...
	50 A	...	22	31	152	71	81	120	182	...	...	50	21	45	4	4	...
	51	...	82	127	460	237	223	...	...	...	...	162	138	147	4	8	...
	52 A	...	33	54	251	115	136	...	...	...	...	89	66	59	10	2	...
			198	**298**	**1,489**	**638**	**851**	8	8	...	...	**437**	**440**	**373**	**78**	**22**	...
Ward 8 E. B.	50 B	...	86	91	476	252	224	**128**	**190**	...	...	171	62	140	3	7	...
Ward 9 E. B.	48	...	43	55	252	135	117	...	...	...	...	105	22	78	12	4	...
	49	...	45	63	322	161	161	...	...	...	...	78	29	101	38	15	...
			88	**118**	**574**	**296**	**278**	...	...	...	...	**183**	**51**	**179**	**50**	**19**	...
Ward 10 E. B.	52 B	...	8	12	125	70	55	...	...	...	...	58	25	46	1	18	...
	53	...	55	98	410	204	206	...	...	...	...	101	13	141	97	14	...
	54	...	81	123	572	293	279	...	...	...	...	120	15	204	137	65	5
	55	...	70	81	342	176	166	...	...	...	...	80	18	106	22	14	
	56	...	123	165	798	394	404	...	...	...	...	219	58	245	220	7	...
			337	**479**	**2,247**	**1,137**	**1,110**	...	...	...	...	**578**	**129**	**742**	**477**	**118**	**60**
	Town Total	**4·50**	**4,590**	**6,370**	**31,351**	**15,700**	**15,651**	**1,242**	**1,297**	**8**	**11**	**9,551**	**4,935**	**8,511**	**1,798**	**419**	**90**

TOWN

Taluk :

DIRECTORY

Arni—(Concld.)

Location Code Number	Name of the Town		Workers A-II M	Workers A-II F	Workers A-III M	Workers A-III F	Workers A-IV M	Workers A-IV F	Workers A-V M	Workers A-V F	Workers A-VI M	Workers A-VI F	Workers A-VII M	Workers A-VII F	Workers A-VIII M	Workers A-VIII F	Workers A-IX M	Workers A-IX F	Non-workers B-X M	Non-workers B-X F
1	2		19	20	21	22	23	24	25	26	27	28	29	30	31	32	33	34	35	36
68	Arni (M) (Concld.)																			
	Ward 4 E. B. 38 A	...	...	...	...	...	...	...	3	...	...	...	5	...	...	...	20	2	61	102
	44	...	...	...	6	...	47	1	17	2	...	...	33	...	7	...	28	8	133	255
			37	**9**	**34**	...	**259**	**32**	**232**	**17**	**2**	...	**259**	**6**	**82**	...	**263**	**82**	**1,119**	**2,319**
	Ward 5 E. B. 18 B	...	...	...	36	...	...	...	39	6	**64**	**16**	22	...	8	...	24	2	92	230
	20	...	9	1	...	...	35	30	7	24	11	...	46	56	3	...	46	31	235	312
	21 A	...	...	...	...	...	52	...	35	9	1	1	17	...	10	...	8	4	71	178
	22 A	...	...	...	...	...	36	...	23	...	2	...	...	...	2	...	14	2	66	140
	23	...	...	...	...	...	46	2	18	4	3	...	10	...	1	...	3	1	45	104
	24	...	...	...	...	...	115	53	16	7	3	1	17	1	7	...	10	5	86	154
	25	...	...	...	...	...	99	97	3	...	...	...	8	...	2	...	20	...	61	149
	26	...	...	...	...	...	51	12	16	7	...	...	31	...	2	...	9	...	127	250
	28 B	...	...	...	1	...	12	2	4	...	8	...	9	2	2	...	8	...	22	57
	29	...	1	...	...	...	96	13	15	2	...	...	40	1	8	...	13	1	156	313
	30	...	...	...	...	...	62	1	15	...	4	...	28	...	...	...	25	1	123	271
	38 B	...	...	...	...	...	47	...	3	...	5	...	34	...	1	...	11	2	66	170
	39	...	1	...	...	...	74	19	56	6	...	...	28	...	5	...	29	3	151	327
	40	...	...	...	...	...	7	...	39	...	3	...	32	...	9	...	21	...	73	168
	41	...	...	...	1	...	31	11	48	6	3	...	19	1	6	...	37	3	106	228
	43 B	...	...	...	...	...	6	...	12	...	1	...	20	...	3	...	26	...	72	128
			11	**1**	**38**	...	**769**	**240**	**349**	**71**	**44**	**2**	**361**	**61**	**69**	...	**304**	**55**	**1,552**	**3,179**
	Ward 6 E. B. 18 C	...	...	...	1	...	5	...	14	1	...	...	13	...	2	...	8	2	38	76
	19	...	...	...	1	...	...	...	21	...	1	...	68	2	14	...	21	3	130	278
	20 B	...	2	...	...	...	2	...	45	30	2	...	4	...	...	...	11	2	43	69
	21 B	...	...	...	...	...	17	...	18	5	2	...	14	...	...	...	9	...	22	98
	22 B	...	...	...	1	...	30	4	7	5	52	...	10	7	4	...	5	1	73	148
			2	...	**3**	...	**54**	**4**	**105**	**41**	**57**	...	**109**	**9**	**20**	...	**54**	**8**	**306**	**669**
	Wrad 7 E. B 47 C	...	7	...	17	10	2	8	17	4	7	2	20	6	11	...	33	30	93	351
	50 A	...	...	...	...	...	29	4	3	...	...	...	5	...	1	...	3	...	26	77
	51	...	...	...	...	...	60	3	21	...	...	...	22	1	12	...	24	...	90	219
	52 A	...	2	...	...	...	9	7	1	1	1	...	36	2	4	...	4	...	56	126
			9	...	**17**	**10**	**100**	**22**	**42**	**5**	**8**	**2**	**83**	**9**	**28**	...	**64**	**30**	**265**	**773**
	Ward 8 E. B. 50 B	...	...	...	...	...	89	3	9	...	...	...	19	...	2	...	14	...	112	221
	Ward 9 E. B. 48	...	...	...	...	...	46	10	14	...	...	...	8	...	1	...	5	2	57	105
	49	...	14	14	2	...	16	2	15	2	1	...	9	1	6	...	23	19	60	123
			14	**14**	**2**	...	**62**	**12**	**29**	**2**	**1**	...	**17**	**1**	**7**	...	**28**	**21**	**117**	**228**
	Ward 10 E. B. 52 B	...	...	...	...	...	3	...	8	1	1	...	5	...	2	...	9	...	24	54
	53	...	4	13	3	...	66	46	18	4	2	...	3	2	5	1	26	24	63	109
	54	...	33	70	7	...	5	...	42	2	1	...	6	2	3	...	42	13	89	142
	55	...	4	8	10	...	28	2	16	...	1	...	9	3	2	...	22	6	70	14
	56	...	...	...	...	...	195	218	8	1	1	...	12	...	4	...	18	1	149	18
			41	**91**	**20**	...	**297**	**266**	**92**	**8**	**6**	...	**35**	**7**	**16**	**1**	**117**	**44**	**395**	**63**
	Town Total		**191**	**232**	**156**	**16**	**1,854**	**615**	**1,552**	**180**	**310**	**42**	**1,818**	**138**	**506**	**4**	**1,705**	**481**	**7,189**	**13,85**

7. CHEYYAR TALUK

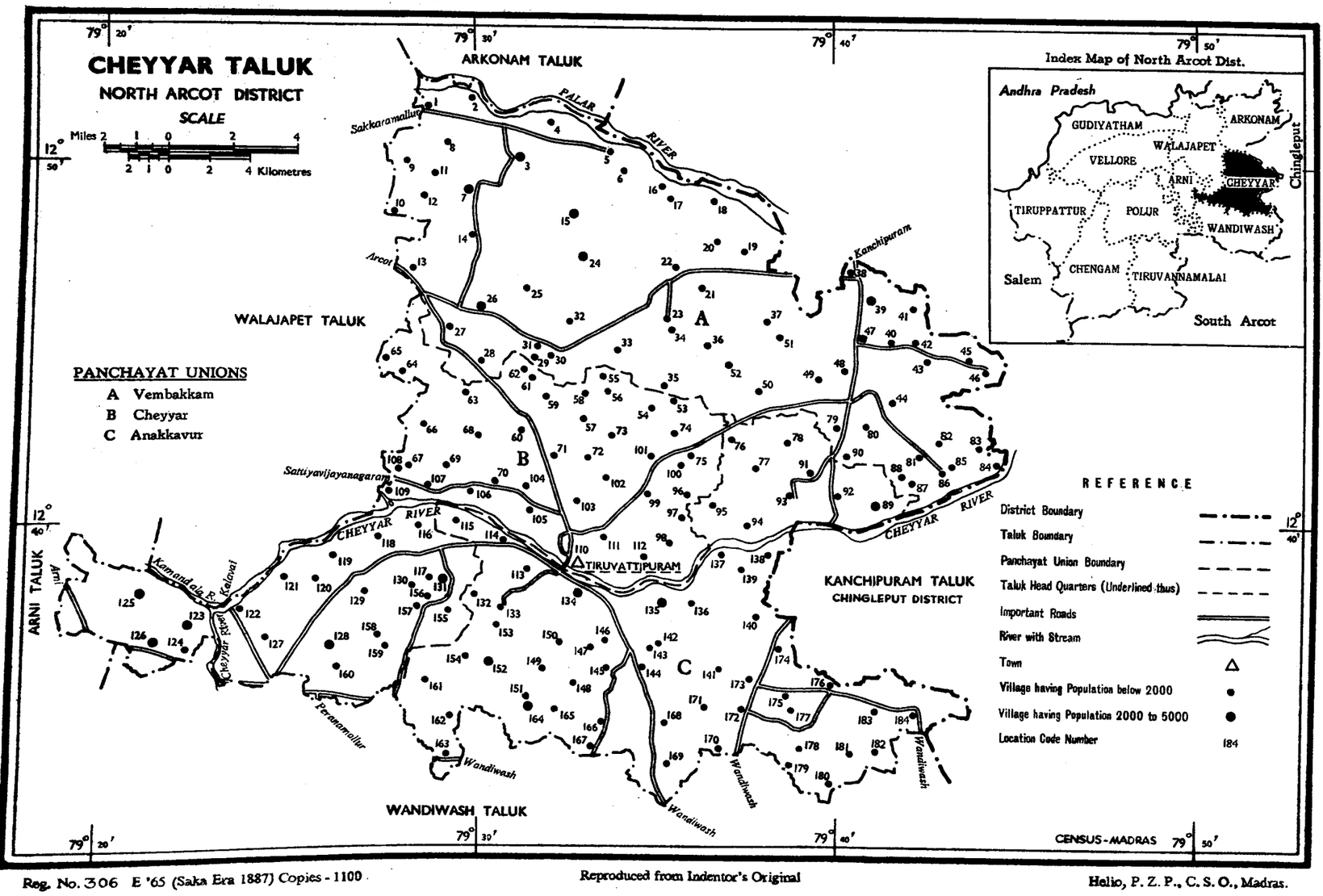

Reg. No. 306 E '65 (Saka Era 1887) Copies - 1100

Reproduced from Indentor's Original

Helio, P. Z. P., C. S. O., Madras.

ALPHABETICAL LIST OF VILLAGES

7. CHEYYAR TALUK

Sl. No.	Name of the Villages	Location Code Number	Sl. No.	Name of the Villages	Location Code Number
1	2	3	1	2	3
1	Abdullapuram (P)	38	45	Kilathur (P)	115
2	Agatheripet (V)	158	46	Kilkolathur (V)	142
3	Akkur (P)	93	47	Kilnaickanpalayam (P)	42
4	Alathur (P)	183	48	Kilnelli (P)	36
5	Alathurai (P)	182	49	Kilpudupakkam (P)	103
6	Alinjalpattu (P)	49	50	Kodayambakkam (P)	32
7	Anakkavoor (P)	134	51	Kolanandai (P)Other part of Erumaivetty	144
8	Anappathur (P)	135	52	Koolamandal (P)	92
9	Aradrivelur (V)	62	53	Korakkai (P)	129
10	Arasanipalai (P)	83	54	Korukkathur (P)	122
11	Arasankuppam (P)	18	55	Kottagaram (P)	162
12	Arasur (P)	145	56	Kovilur (P)	164
13	Ariyur (P)	1	57	Kundianthandalam (P)	45
14	Arugavoor (P)	70	58	Kunnathur (P)	55
15	Arumbarthi (P)	63	59	Kunnavakkam (P)	78
16	Asanamapet (P)	29	60	Kurumbur (P)	173
17	Athi (V)	137	61	Kuthanur (P)	15
18	Ayyavadi (V)	177	62	Madipakkam (P)	95
19	Azhivadithangi (P)	24	63	Madurai (P)	117
20	Barathanthangal (V)	59	64	Mahajanambakkam (P)	91
21	Brahmadesam (P)	3	65	Maligaipet (P)	159
22	Chithamoor (P)	148	66	Mamandur (P)	47
23	Chithathoor (P)	52	67	Mangal (P)	79
24	Dooli (V)	71	68	Mangalam (V)	74
25	Dusi (P)	39	69	Mariyanallur (P)	54
26	Echur (P)	169	70	Mathur (P)	80
27	Elacheri (P)	82	71	Melkolathur (P)	154
28	Elaneerkundram (P)	139	72	Melma (P)	175
29	Enadavadi (P)	66	73	Melnagarambedu (P)	[illegible]
30	Eraiyur (P)	116	74	Melnemili (P)	[illegible]
31	Erumaivetty (P)	143	75	Melputhur (P)	[illegible]
32	Hariharapakkam (P)	51	76	Melseeshamangalam (P)	125
33	Irumaram (P)	12	77	Menallur (P)	43
34	Irungal (P)	153	78	Moonjurpet (P)	[illegible]
35	Jaderi (V)	57	79	Moranam (P)	27
36	Kaduganur (P)	120	80	Mukkur (P)	[illegible]
37	Kaganam (P)	35	81	Mulagiripattu (P)	151
38	Kalanipakkam (P)	156	82	Munugappet (P)	123
39	Karanai (P)	77	83	Murukkathanpoondi (P)	67
40	Karandai (P)	34	84	Nallalam (V)	165
41	Kazhiyur (P)	112	85	Nammandi (P)	37
42	Keelneerkundram (V)	138	86	Narasamangalam (P)	48
43	Keelnethapakkam (P)	94	87	Narmapallam (V)	141
44	Kilapandai (V)	119	88	Natteri (P)	7

67346

ALPHABETICAL LIST OF VILLAGES

7. CHEYYAR TALUK—(Concld.)

Sl. No.	Name of the Villages	Location Code Number	Sl. No.	Name of the Villages	Location Code Number
1	2	3	1	2	3
89	Naval (P)	155	137	Sundivakkam (P)	69
90	Navalpakkam (P)	127	138	Suruttal (P)	46
91	Nedumbarai (P)	73	139	Thalarapadi (V)	65
92	Nedungal (P)	140	140	Thandarai (P)	107
93	Nelvoy (V)	132	141	Thavasi (P)	133
94	Nemili (P)	88	142	Thenelapakkam (P)	179
95	Painkinar (P)	104	143	Theniluppai (P)	171
96	Palanjur (P)	167	144	Thenkalani (P)	30
97	Pallavaram (P)	41	145	Thenkalpakkam (P)	180
98	Palli (P)	75	146	Thenmavandal (V)	149
99	Pulundai (V)	64	147	Thennambattu (P)	14
100	Panamugai (P)	2	148	Thenpoondipet (V)	58
101	Pandiambakkam (V)	76	149	Thenthandalam (V)	146
102	Pappanthangal (P)	60	150	Thethurai (V)	174
103	Parasur (P)	131	151	Thirumani (P)	126
104	Pavoor (P)	81	152	Thirumpoondi (P)	166
105	Payyur (P)	181	153	Thiruppanamoor (P)	23
106	Periakoil (V)	72	154	Thiruppanangadu (P)	20
107	Perumanthangal (P)	25	155	Thiruvattipuram (P)	110
108	Perumbalai (V)	147	156	Thozhupedu (P)	118
109	Perumballam (P)	106	157	Thumbai (V)	101
110	Perumbandi (V)	56	158	Ukkal (P)	89
111	Perungalathur (P)	99	159	Ukkamperumbakkam (P)	90
112	Perungattur (P)	31	160	Umayalpuram (P)	17
113	Pillanthangal (P)	21	161	Vachanur (P)	176
114	Pudukkottai (P)	160	162	Vadaalapirandan (V)	136
115	Pudupalayam (P)	86	163	Vadaelapakkam (V)	100
116	Puliarambakkam (P)	111	164	Vadailuppai (P)	5
117	Pulivalam (P)	8	165	Vadakalpakkam (P)	40
118	Pullavakkam (P)	28	166	Vadamanappakkam (P)	26
119	Punnai (P)	85	167	Vadananghur (P)	170
120	Purisai (P)	168	168	Vadangambattu (P)	96
121	Ramakrishnapuram (V)	61	169	Vadapoondipattu (P)	53
122	Randam (P)	13	170	Vadathandalam (V)	105
123	Sattuvanthangal (P)	9	171	Vadathinallore (P)	161
124	Sengadu (P)	152	172	Vadugappattu (P)	108
125	Sengattangundil (P)	68	173	Vailathur (P)	84
126	Serampattu (V)	109	174	Vakkadai (P)	157
127	Seyyanur (P)	6	175	Veerambakkam (P)	172
128	Seyyathaivenran (P)	114	176	Velianallur (P)	98
129	Sholavaram (P)	50	177	Vellai (P)	113
130	Sirunallur (P)	87	178	Vellakulam (P)	19
131	Sirunavalpattu (P)	4	179	Vembakkam (P)	22
132	Siruvanjipet (P)	10	180	Vengalathur (P)	16
133	Siruvelianallur (V)	97	181	Vengodu (P)	184
134	Sodiambakkam (P)	44	182	Vilaripattu (P)	150
135	Soundarayapuram (P)	178	183	Vinnamangalam (P)	128
136	Sumangali (P)	33	184	Vinnavadi (P)	102

CHEYYAR TALUK

ANAKKAVUR PANCHAYAT UNION

Sl.No.	Location Code Number	Name of Panchayat	Date of formation		Location Code/ Units of 1961 Census constituting the Panchayat formed after 31st March, 1960	Persons	Males	Females
1	2	3	4		5	6	7	8
		City Panchayat	*Nil*					
		Village Panchayats						
1	134	Anakkavur	P	...		3,413	1,700	1,713
2	135	Anappathur	P	...		2,006	1,034	972
3	145	Arasur	P	...		713	373	340
4	114	Seyyathaivendran	P	...		1,113	546	567
5	148	Cithamur	P	...		556	274	282
6	143	Erumaivetti	P	...		1,364	682	682
7	169	Echur	P	...		1,873	927	946
8	153	Irungal	P	...		1,166	571	595
9	115	Kizhathur	P	...		657	333	324
10	142	Kizhkolathur	V	1—6—60	Kilkolathur (142)	442	220	222
11	144	Kulamandai		...		752	352	400
12	162	Kottagaram	P	...		744	391	353
13	164	Kovilur	P	...		2,024	974	1,050
14	154	Mel Kolathur	P	...		613	322	291
15	163	Melneemili	P	...		1,240	654	586
16	151	Mulagiripattu	P	...		959	455	504
17	165	Nallalam	V	1—4—60	Nallalam (165)	877	414	463
18	132	Nelvoy	V	1—4—60	Nelvoy (132)	542	285	257
19	167	Pazhanjur	P	...		502	253	249
20	147	Perumbalai	V	1—6—60	Perumbalai (147)	844	411	433
21	168	Purisai	P	...		1,932	941	991
22	152	Sengadu	P	...		2,292	1,135	1,157
23	133	Thavasi	P	...		995	485	510
24	149	Thenmavandal	V	1—6—60	Thenmavandal (149)	453	233	220
25	146	Then Thondalam	V	1—6—60	Thenthandalam (146)	402	213	189
26	166	Thirumpoondi	P	...		1,252	635	617
27	161	Vada Thinnalur	P	...		1,209	575	634
28	113	Vellai	P	...		678	328	350
29	150	Vilaripattu	P	...		458	229	229
30	93	Akkoor	P	...		1,523	741	782
31	183	Alathoor	P	...		1,351	676	675
32	182	Alathurai	P	...		833	408	425
33	137	Athi	V	1—8—60	Athi (137)	518	257	261
34	139	Elaneerkundram	P	...		1,209	615	594
35	77	Karanai	P	...	77 Karanai	839	413	426
					76 Pandianbakkam	337	170	167
36	138	Kizhnirkundram	V	1—8—60	Kilnirkundram (138)	444	213	231
37	94	Kizhnethabkkaam	P	...		725	359	366

ANAKKAVUR PANCHAYAT UNION—(Concld.)

Sl.No.	Location Code Number	Name of Panchayat		Date of formation	Location Code/ Units of 1961 Census constituting the Panchayat formed after 31st March, 1960	Persons	Males	Females
1	2	3		4	5	6	7	8
38	78	Kunnavakkam	P	...		700	341	359
39	173	Kurumbur	P	...		735	369	366
40	92	Koozhamandal	P	...		1,195	609	586
41	95	Madipakkam	P	...		815	408	407
42	91	Mahajanambakkam	P	...		831	426	405
43	175	Melma	P	...	175 Melma	1,186	571	615
					177 Ayyavadi	252	123	129
44	141	Narmapallam	V	1—8—60	Naramapallam (141)	497	248	249
45	140	Nedungal	P	...		1,247	632	615
46	181	Payyur	P	...		642	332	310
47	178	Sowndaryapuram	P	...		975	461	514
48	179	Then Elapakkam	P	...		980	503	477
49	180	Thenkalpakkam	P	...		729	378	351
50	171	Then Iluppai	P	...		672	342	330
51	174	Thethurai	V	1-4—60	Thethurai (174)	923	470	453
52	89	Ukkal	P	...		2,082	1,029	1,053
53	170	Vadanangoor	P	...		248	125	123
54	136	Vada Alapirandan	V	1—8—60	Vada Alapirandan (136)	541	281	260
55	176	Vachanur	P	...		870	432	438
56	184	Vengode	P	...		1,069	556	513
57	172	Veerambakkam	P	...		1,249	619	630
					Total	**58,288**	**29,052**	**29,236**

CHEYYAR PANCHAYAT UNION

		City Panchayat						
1	110	Tiruvattipuram	P		Thiruvattipuram, Barithipuram, Kodanagar	15,386	7,643	7,743
		Village Panchayats						
1	70	Arugavaru	P			866	424	442
2	63	Arumbaruthi	P		Arumbaruthi Sirungathur (V)	1,157	562	595
3	62	Arathrivellore	V	1—4—60	Aradrivellur (62)	377	186	191
4	71	Doolai	V	1—4—60	71 Doolai	423	211	212
					72 Periakoil	397	188	209
5	66	Enathavadi	P	...		879	457	422
6	112	Kazhiyur	P	...		1,435	731	704
7	103	Kizh Pudupakkam	P	...		1,274	639	635
8	55	Kunnathur	P	...	55 Kunnathur	1,032	498	534
					56 Perumpandi	59	28	31
9	54	Marianallur	P	...		557	268	289

CHEYYAR PANCHAYAT UNION—(Contd.)

Sl.No.	Location Code Number	Name of Panchayat		Date of formation	Location Code/ Units of 1961 Census constituting the Panchayat formed after 31st March, 1960	Persons	Males	Females
1	2	3		4	5	6	7	8
10	67	Murugathampoondi	P	...		480	259	221
11	73	Nedumbarai	P	...		1,157	575	582
12	104	Painginar	P	...		713	345	368
13	60	Pappanthangal	P	...		1,197	612	585
14	99	Perungalathur	P	...		842	421	421
15	111	Puliyarambakkam	P	...	111 Puliyarambakkam	880	436	444
					100 Vadayalapakkam	170	82	88
16	75	Palli	P	...	74 Mangalam	297	159	138
					75 Palli	1,895	948	947
17	61	Ramakrishnapuram	P	1—4—60	Ramakrishna-puram (61)	881	412	469
18	97	Siruveliyanallur	V	1-4—60	Siruveliyanallur (97)	825	409	416
19	68	Sengattangundil	P	...		1,035	533	502
20	69	Sundivakkam	P	...		397	214	183
21	58	Thenpoondipattu	V	1—4—60	58 Thenpoondipattu	459	233	226
					57 Jadayeri	363	182	181
					59 Bharadanthangal	142	78	64
22	65	Thalarapadi	V	1—4—60	65 Thalarapadi	531	279	252
					64 Pulandai	286	146	140
23	101	Thumbai	V	1—4—60	101 Thumbai	565	280	285
24	53	Vadapoondipattu	P	...		741	374	367
25	98	Velianallur	P	...	Velianallur Melmattai	1,065	530	535
26	102	Vinnavadi	P	...		879	468	411
27	105	Vadathandalam	V	30-9—60	Vadathandalam (105)	701	356	345
28	96	Vadagampattu	P	...		612	317	295
29	116	Eraiyur	P	...		1,095	547	548
30	156	Kalanipakkam	P	...		888	455	433
31	119	Kizhappazhandai	V	1—4—60	Kilapalandai (119)	995	498	497
32	122	Korukkathoor	P	...		1,468	756	712
33	129	Korukkai	P	...		973	480	493
34	120	Kaduganoor	P	...		1,259	647	612
35	117	Madurai	P	...		531	268	263
36	159	Maligaipattu	P	...	159 Maligaipattu	1,035	527	508
					158 Agatheripattu (V) Melkovalaivedu (V)	366	183	183
37	121	Melnagarambedu	P	...		1,718	825	893
38	125	Melseesamangalam	P	...		3,912	1,965	1,947
39	130	Mukkur	P	...		1,139	590	549
40	123	Munugapattu	P	...	123 Munugapattu	2,541	1,286	1,255
					124 Melputhur	311	165	146
41	155	Naval	P	...		911	465	446

CHEYYAR PANCHAYAT UNION—(Concld.)

Sl.No.	Location Code Number	Name of Panchayat		Date of formation	Location Code/ Units of 1961 Census constituting the Panchayat formed after 31st March, 1960	Persons	Males	Females
1	2	3		4	5	6	7	8
42	127	Navalpakkam	P	...	Navalpakkam Pellandai Devanallur	1,875	936	939
43	131	Parasoor	P	...		2,017	1,021	996
44	106	Perumballam	P	...		501	262	239
45	160	Pudukottai	P	...	Pudukottai Velaripattu (V)	1,692	825	867
46	109	Serambattu	V	1-4-60	Serambattu (109)	316	156	160
47	107	Thandarai	P	...		732	356	376
48	126	Thirumani	P	...		2,216	1,076	1,140
49	118	Thozhuppedu	P	...		1,695	864	831
50	108	Vadugapattu	P	...		650	318	332
51	157	Vakkadai	P	...		1,119	556	563
52	128	Vinnamangalam	P	...		2,737	1,378	1,359
					Total	**75,647**	**37,888**	**37,759**

VEMBAKKAM PANCHAYAT UNION

City Panchayat — *Nil*

Village Panchayats

1	38	Abdullapuram	P		764	390	374
2	49	Azhinjalpattu	P		657	329	328
3	83	Arasanippalai	P		1,126	571	555
4	39	Doosi	P		2,369	1,156	1,213
5	82	Ezhacheri	P		1,276	645	631
6	45	Kundiyanthandalam	P		571	313	258
7	42	Kizhnaickenpalayam	P		1,170	581	589
8	80	Mathur	P		1,203	590	613
9	47	Mamandur	P		2,188	1,099	1,089
10	79	Mangal	P		444	213	231
11	43	Menallur	P		1,792	897	895
12	48	Narasamangalam	P		879	447	432
13	88	Nemili	P		419	218	201
14	41	Pallavaram	P		1,143	600	543
15	81	Pavur	P		786	401	385
16	86	Pudupalayam	P		855	404	451
17	85	Punnai	P		453	230	223
18	87	Sirunallur	P		524	256	268
19	44	Sodiyambakkam	P		735	365	370
20	46	Siruthal	P		861	441	420
21	90	Ukkamperumbakkam	P		778	384	394
22	40	Vadagalpakkam	P		1,662	815	847
23	84	Vayalathur	P		321	162	159

VEMBAKKAM PANCHAYAT UNION—(Concld.)

Sl. No.	Location Code Number	Name of Panchayat	Date of formation	Location Code/ Units of 1961 Census constituting the Panchayat formed after 31st March, 1960	Persons	Males	Females
1	2	3	4	5	6	7	8
24	24	Azhividaithangi	P		3,173	1,576	1,597
25	29	Hasanamapettai	P		1,804	927	877
26	1	Ariyur	P		522	278	244
27	3	Brahmadesam	P		2,875	1,456	1,419
28	12	Irumaram	P		625	314	311
29	15	Kuthanur	P		2,291	1,162	1,129
30	32	Kodayambakkam	P		681	334	347
31	27	Moranam	P		1,557	772	785
32	11	Munjurpet	P		503	237	266
33	7	Natheri	P		3,044	1,505	1,539
34	25	Perumanthangal	P		1,352	669	683
35	31	Perungathur	P		1,911	918	993
36	8	Pulivalam	P		963	503	460
37	2	Panamugai	P		502	239	263
38	28	Peellavakkam	P		1,166	589	577
39	13	Randam	P		1,506	760	746
40	4	Sirunavalpattu	P		1,147	587	560
41	33	Sumangali	P		1,137	562	575
42	9	Sathuvanthangal	P		1,168	600	568
43	10	Siruvanjipattu	P		607	298	309
44	14	Thennambattu	P		1,405	712	693
45	30	Thenkazhani	P		1,267	641	626
46	26	Vadamanapakkam	P		2,294	1,154	1,140
47	18	Arasankuppam	P		797	410	387
48	52	Sithathur	P		1,869	921	948
49	50	Sozhavaram	P		1,301	643	658
50	51	Hariharapakkam	P		590	303	287
51	35	Kaganam	P		823	401	422
52	34	Karandai	P		718	351	367
53	36	Kizhnelli	P		1,381	718	663
54	37	Namandi	P		1,127	563	564
55	21	Pillanthangal	P		767	391	376
56	6	Seyyanur	P		840	428	412
57	23	Thiruppanamur	P		1,726	847	879
58	20	Tiruppanangadu	P		1,337	650	687
59	17	Umaiyalpuram	P		414	213	201
60	5	Vada Iluppai	P		1,459	707	752
61	19	Vellakulam	P		1,211	609	602
62	22	Vembakkam	P		1,523	745	778
63	16	Vengalathur	P		1,562	785	777
				Total	**75,921**	**37,985**	**37,936**

VILLAGE DIRECTORY

Taluk : Cheyyar

Location Code Number	Name of the Villages			Area in Sq. Miles	Occupied Residential Houses: No. of Houses	Occupied Residential Houses: No. of Households	Total No. of Persons Enumerated: P	Total No. of Persons Enumerated: M	Total No. of Persons Enumerated: F	Scheduled Castes: M	Scheduled Castes: F	Scheduled Tribes: M	Scheduled Tribes: F	Literate and Educated Persons: M	Literate and Educated Persons: F	Total Workers (A-I to A-IX): M	Total Workers (A-I to A-IX): F	Workers A-I: M	Workers A-I: F	Workers A-II: M	Workers A-II: F
1	2			3	4	5	6	7	8	9	10	11	12	13	14	15	16	17	18	19	20
1	Ariyur (P)	...		1.25	85	116	522	278	244	82	87	...	...	88	16	174	114	94	41	28	52
2	Panamugai (P)	...		1.52	90	100	502	239	263	94	100	1	1	41	8	159	148	123	114	23	31
3	Brahmadesam (P)	...	P.H.D.R.S.Pw.Tk.Ei.Ea.E.B.	2.77	523	627	2,875	1,456	1,419	256	249	...	...	534	144	878	652	601	418	159	211
4	Sirunavalpattu (P)	...	P.R.Pw.Tk.Ea.E.	1.96	220	248	1,147	587	560	73	73	18	26	194	44	385	293	234	152	77	113
5	Vadailuppai (P)	...	M.L.R.Riv.Ei.Ea.E.	2.14	276	294	1,459	707	752	206	212	14	16	221	69	478	420	285	252	71	113
6	Seyyanur (P)	...	M.L.Tk.Ei.Ea.E.	0.97	158	190	840	428	412	93	73	14	7	203	63	294	199	119	74	76	89
7	Natteri (P)	...	P.M.L.R.Pw.Tk.Ea.E.Cs.	4.13	531	637	3,044	1,505	1,539	156	146	4	4	427	106	943	838	794	366	78	455
8	Pulivalam (P)	...		1.45	145	185	963	503	460	218	198	17	9	180	60	322	198	199	112	60	51
9	Sattuvanthangal (P)	...	P.R.Pw.Tk.Ei.Ea.E.B.	1.54	209	262	1,168	600	568	163	155	2	1	284	93	375	334	292	267	43	45
10	Siruvanjipet (P)	...	S.Pw.B.	0.97	120	128	607	298	309	14	16	...	...	72	4	213	173	97	26	76	140
11	Moonjurpet (P)	...	P.Pw.Tk.Ea.E.	0.67	92	111	503	237	266	87	97	4	3	124	41	161	85	140	61	6	23
12	Irumaram (P)	...	P.Pw.Tk.Ea E.	1.82	124	126	625	314	311	191	186	12	8	145	47	188	112	88	18	72	89
13	Randam (P)	...	P.R.Pw.Tk.Ei.Ea.E.	3.95	213	232	1,506	760	746	318	327	7	7	300	66	491	358	449	344	6	5
14	Tennambattu (P)	...	P.R.S.Pw.Tk.	2.14	215	303	1,405	712	693	136	140	13	11	188	34	430	363	312	271	75	82
15	Kuthanur (P)	...		4.43	303	437	2,291	1,162	1,129	129	129	22	21	316	51	730	606	623	534	53	61
16	Vengalathur (P)	...	P.L.R Pw.Tk.Ea.E.B.	1.21	297	316	1,562	785	777	170	167	2	3	226	32	503	424	363	302	77	100
17	Umayalpuram (P)	...	P.Tk.Ea.	0.99	72	88	414	213	201	14	10	...	...	75	12	139	121	79	76	44	44
18	Arasankuppam (P)	...	P.Pw.E.	0.98	155	183	797	410	387	314	300	10	6	119	29	266	242	122	116	135	124
19	Vellakulam (P)	...		1.74	219	221	1,211	609	602	165	168	29	26	225	39	368	249	283	206	64	41
20	Thiruppanangadu (P)	...	P.H.L.R.S.Pw.Tk.Ea.E.Cs.	2.87	224	256	1,337	650	687	240	274	17	13	239	90	402	352	275	235	55	87
21	Pillanthangal (P)	...	L.R.Pw.Tk.Ei.Ea.E.	1.86	132	158	767	391	376	97	94	8	8	152	34	256	278	178	223	47	49
22	Vembakkam (P)	...		3.53	247	329	1,523	745	778	157	192	...	...	262	85	457	315	274	161	84	143
23	Thiruppanamoor (P)	...	P.R.Pw.Tk.Ea.E.	3.33	354	374	1,726	847	879	289	295	47	54	371	127	559	428	286	208	204	203
24	Azhivadithangi (P)	...		5.81	504	678	3,173	1,576	1,597	314	314	54	58	426	55	976	859	770	705	67	114
25	Perumanthangal (P)	...		2.10	195	259	1,352	669	683	175	183	61	59	159	4	425	416	290	320	14	62
26	Vadamanapakkam (P)	...	P.M.L.R.Pw.Tk.Ei.Ea.E.	2.47	411	491	2,294	1,154	1,140	143	128	24	25	561	89	761	650	319	239	62	175
27	Moranam (P)	...	P.R.Pw.Tk.Ea.E.Cs.B.	3.59	314	338	1,557	772	785	318	306	9	10	221	56	480	340	305	173	76	142
28	Pullavakkam (P)	...		1.45	204	238	1,166	589	577	12	12	16	15	172	32	378	334	243	240	63	83
29	Asanamapet (P)	...	P.M.R.Pw.Tk.	0.75	261	371	1,804	927	877	11	15	5	6	644	223	534	413	75	39	8	11
30	Thenkalani (P)	...	R.Tk.	0.62	221	283	1,267	641	626	21	24	3	2	331	73	411	318	232	190	10	53
31	Perungattur (P)	...	P.H.Hos.R.Pw.Tk.Ei.Ea.E.Vh.	3.70	418	429	1,911	918	993	224	230	...	...	393	114	592	505	318	237	101	227
32	Kodayambakkam (P)	...	P.R.Pw.Tk.	0.54	141	157	681	334	347	...	...	...	...	41	2	238	226	168	185	23	32
33	Somangali (P)	...	P.R.Pw.Tk.	2.07	234	250	1,137	562	575	117	120	6	7	218	35	355	329	254	248	28	57
34	Karandai (P)	...	P.H.Tk.Ea.	1.78	160	160	718	351	367	184	179	7	8	138	31	224	184	166	140	16	10
35	Kaganam (P)	...	P.M.R.Tk.	1.75	190	193	823	401	422	200	222	3	2	159	59	277	155	203	100	11	14
36	Kilnelli (P)	...	P.R.Pw.Tk.Ea.	1.36	215	288	1,381	718	663	128	99	41	42	211	43	450	359	313	313	26	32
37	Nammandi (P)	...	P.Pw.Tk.Ea.	3.15	200	230	1,127	563	564	193	177	11	15	130	9	367	303	222	234	46	56
38	Abdullapuram (P)	...	P.R.Pw.Tk.E Cs.	0.49	130	186	764	390	374	102	106	3	1	196	42	286	164	42	40	17	11
39	Dusi (P)	...	P.R.Pw.Tk.E.Cs.	3.65	467	538	2,369	1,156	1,213	35	33	26	30	413	98	785	456	249	221	79	143

VILLAGE

Taluk :

DIRECTORY

Cheyyar—(Contd.)

Location Code Number	Name of the Villages	Workers A-III M	Workers A-III F	Workers A-IV M	Workers A-IV F	Workers A-V M	Workers A-V F	Workers A-VI M	Workers A-VI F	Workers A-VII M	Workers A-VII F	Workers A-VIII M	Workers A-VIII F	Workers A-IX M	Workers A-IX F	Non-workers B-X M	Non-workers B-X F	Name of the Panchayats in which it is now included with the date of inclusion with other components, if any
1	2	21	22	23	24	25	26	27	28	29	30	31	32	33	34	35	36	37
1	Ariyur (P)	...	...	31	7	2	...	2	...	2	2	...	...	15	12	104	130	
2	Panamugai (P)	2	...	6	2	...	...	1	...	1	...	...	...	3	1	80	115	
3	Brahmadesam (P)	12	6	33	6	6	...	3	...	20	1	1	...	43	10	578	767	
4	Sirunavalpattu (P)	27	10	13	2	2	...	5	...	13	5	...	...	14	11	202	267	
5	Vadailuppai (P)	17	...	15	5	4	2	2	...	30	13	3	1	51	34	229	332	
6	Seyyanur (P)	27	2	23	13	10	...	2	...	14	11	...	...	23	10	134	213	
7	Natteri (P)	7	...	31	10	2	1	1	...	4	...	1	...	25	6	562	701	
8	Pulivalam (P)	24	1	4	...	1	...	...	...	8	3	...	...	26	31	181	262	
9	Sattuvanthangal (P)	3	2	9	1	...	...	11	7	2	1	...	...	15	11	225	234	
10	Siruvanjipet (P)	18	4	5	...	...	...	5	...	6	3	2	...	4	...	85	136	
11	Moonjurpet (P)	3	...	5	...	...	...	...	...	...	1	...	...	7	...	76	181	
12	Irumaram (P)	3	1	9	1	...	...	...	...	5	1	...	...	11	2	126	199	
13	Randam (P)	6	2	10	...	5	...	...	...	3	...	1	...	11	7	269	388	
14	Thennambattu (P)	6	2	17	3	1	1	1	...	4	1	...	...	14	3	282	330	
15	Kuthanur (P)	8	...	5	...	9	1	1	...	7	6	1	...	23	4	432	523	
16	Vengalathur (P)	16	9	24	3	3	...	1	...	5	5	1	...	13	5	282	353	
17	Umayalpuram (P)	3	1	7	...	...	...	...	...	1	...	1	...	4	...	74	80	
18	Arasankuppam (P)	...	...	...	...	...	...	...	...	...	...	...	...	9	2	144	145	
19	Vellakulam (P)	...	2	6	..	7	...	...	...	1	...	1	...	6	...	241	353	
20	Thiruppanangadu (P)	5	1	7	14	20	...	9	...	6	4	...	...	25	11	248	335	
21	Pillanthangal (P)	...	...	13	2	1	...	...	...	3	1	...	...	14	3	135	98	
22	Vembakkam (P)	13	3	15	2	4	...	6	...	6	3	3	...	52	3	288	463	
23	Thiruppanamoor (P)	4	...	21	7	4	...	3	1	4	1	3	...	30	8	288	451	
24	Azhivadithangi (P)	41	7	43	4	12	1	5	2	17	14	2	...	19	12	600	738	
25	Perumanthangal (P)	8	2	82	21	3	...	4	...	8	1	1	...	15	10	244	267	
26	Vadamanappakkam (P)	16	6	307	209	1	...	13	2	14	12	2	...	27	7	393	490	
27	Moranam (P)	6	1	32	7	5	...	11	6	7	3	1	...	37	8	292	445	
28	Pullavakkam (P)	18	4	20	3	21	1	...	...	8	3	1	...	4	...	211	243	
29	Asanamapet (P)	3	...	374	351	8	...	1	1	22	3	3	...	40	8	393	464	
30	Thenkalani (P)	5	3	106	66	6	1	21	4	14	...	4	...	13	1	230	308	
31	Perungattur (P)	19	9	46	10	15	1	10	...	16	4	2	...	65	17	326	488	
32	Kodayambakkam (P)	13	4	28	1	...	1	...	...	4	1	...	...	2	2	96	121	
33	Somangali (P)	14	5	44	13	1	...	...	...	3	1	...	...	11	5	207	246	
34	Karandai (P)	25	1	2	...	...	...	...	...	...	1	...	...	15	32	127	183	
35	Kaganam (P)	10	5	22	16	...	...	3	2	1	1	1	...	26	17	124	267	
36	Kilnelli (P)	24	7	68	4	1	...	...	...	3	...	1	...	14	3	268	304	
37	Nammandi (P)	3	...	64	5	6	...	1	...	4	...	1	...	20	8	196	261	
38	Abdullapuram (P)	2	...	183	91	3	...	6	1	4	...	1	...	28	21	104	210	
39	Dusi (P)	4	5	336	52	11	...	11	...	34	15	6	...	55	20	371	757	

DIRECTORY

Cheyyar—(Contd.)

Location Code Number	Name of the Villages		Area in Sq. Miles	Occupied Residential Houses: No. of Houses	Occupied Residential Houses: No. of Households	Total No. of Persons Enumerated: P	Total No. of Persons Enumerated: M	Total No. of Persons Enumerated: F	Scheduled Castes: M	Scheduled Castes: F	Scheduled Tribes: M	Scheduled Tribes: F	Literate and Educated Persons: M	Literate and Educated Persons: F	Total Workers (A-I to A-IX): M	Total Workers (A-I to A-IX): F	Workers A-I: M	Workers A-I: F	Workers A-II: M	Workers A-II: F
1	2		3	4	5	6	7	8	9	10	11	12	13	14	15	16	17	18	19	20
40	Vadakalpakkam (P)	... P.R.Pw.Tk.Ea.E.Cs.	1.82	326	396	1,662	815	847	418	426	60	60	332	72	540	434	321	282	65	83
41	Pallavaram (P)	... P.L.R.Pw.Tk.Ea.E.	0.97	215	229	1,143	600	543	181	158	...	...	214	44	355	209	199	112	112	92
42	Kilnaickanpalayam (P)	... P.R.Tk.Ei.Ea.E.	1.04	203	254	1,170	581	589	246	238	...	...	238	58	371	231	262	173	72	56
43	Menallur (P)	... P.M.L.R.Ei Ea.E.Cs.B	2·21	342	441	1,792	897	895	162	163	76	74	354	85	618	364	422	132	113	198
44	Sodiambakkam (P)	... P.R.Pw.Tk.Ea.E.	1.01	104	156	735	365	370	93	95	...	...	86	10	231	160	190	47	4	93
45	Kundianthandalam (P)	... P.R.Pw.Tk.Ea.Cs.	1.52	103	109	571	313	258	143	107	3	6	161	34	191	108	177	105	4	1
46	Suruttal (P)	... P.R.Pw.Ea.Cs.	1.16	129	188	861	441	420	3	2	20	18	121	10	282	235	211	188	26	31
47	Mamandur (P)	... P.H.L.Hos.Mp.R.Pw.Ei.Ea. E.Vh.	2.40	335	479	2,188	1,099	1,089	123	113	28	17	433	127	647	508	396	294	135	168
48	Narasamangalam (P)	... P.R.Pw.Ei.Ea.E.Cs.	0.69	157	201	879	447	432	12	6	6	5	147	13	291	231	128	107	81	110
49	Alinjalpattu (P)	... P.R.Tel.Pw.Ea.E.	1.98	113	134	657	329	328	70	61	111	133	45	5	189	185	132	127	48	58
50	Sholavaram (P)	...	3.06	177	254	1,301	643	658	142	168	4	6	273	107	409	421	324	386	16	19
51	Hariharapakkam (P)	... Pw.	1·28	74	122	590	303	287	...	...	...	...	53	2	192	144	142	136	1	6
52	Chithathoor (P)	... P.M.L.Rhc.Mcw.R.Pt.Pw.Tk. Ei.Ea.E.Cs.B.	2.13	341	427	1,869	921	948	158	154	11	17	425	83	567	414	273	141	69	148
53	Vadapoondipattu (P)	...	1.63	137	143	741	374	367	190	191	...	...	167	22	233	182	181	151	34	30
54	Mariyanallur (P)	...	1.26	101	124	557	268	289	...	...	1	1	157	60	173	112	158	104	10	8
55	Kunnathur (P)	... P.R.Pw.Tk.	1.84	196	198	1,032	498	534	136	130	6	5	177	20	297	284	157	143	115	140
56	Perumbandi (V)	...	1.47	12	12	59	28	31	...	...	...	...	12	...	11	3	4	3	4	...
57	Jaderi (V)	...		51	84	363	182	181	3	3	3	3	80	6	110	113	86	87	5	3
58	Thenpoondipet (V)	...	1.74	58	91	459	233	226	88	91	3	3	96	24	136	117	101	98	12	3
59	Barathanthangal (V)	... Pw.Tk.	0.72	26	26	142	78	64	4	2	...	...	14	1	50	42	41	36	5	6
60	Pappanthangal (P)	... P.R.Pw.Tk.Ea.Cs.	1.81	240	240	1,197	612	585	115	113	5	6	190	29	372	300	290	209	38	90
61	Ramakrishnapuram (V)	...	0.75	143	186	881	412	469	2	3	7	5	61	7	279	276	201	191	5	57
62	Aradrivelur (V)	...	0.83	49	68	377	186	191	...	...	8	14	82	13	120	79	38	42	...	...
63	Arumbarthi (P)	... P.R.Pw.Tk.	2.49	178	187	1,157	562	595	304	339	...	...	138	41	357	312	247	197	58	93
64	Pulundai (V)	... P.Pw.	0.84	49	54	286	146	140	86	79	6	3	42	24	90	50	37	8	41	33
65	Thalarapadi (V)	... P.R.Pw.Ea.Cs.	1.40	97	110	531	279	252	125	120	4	5	106	33	179	112	62	31	81	79
66	Enadavadi (P)	... P.Pw.Tk.	2.00	128	169	879	457	422	87	65	7	10	162	14	296	277	272	268	9	3
67	Murukkathanpoondi (P)	... R.Pw.Tk.	1.10	78	105	480	259	221	...	...	...	...	87	14	173	134	161	123	3	11
68	Sengattangundil (P)	... P.R.Pw.Tk.Cs.	1.91	205	237	1,035	533	502	161	135	14	9	156	29	386	198	127	49	160	145
69	Sundivakkam (P)	... R.Pw.Tk.	1.07	90	92	397	214	183	73	66	...	...	56	13	143	100	127	94	8	6
70	Arugavoor (P)	... P.L.R.Pw.Tk.Riv.Ea.E.Cs.	2.02	175	205	866	424	442	176	204	4	3	159	21	281	103	205	29	29	56
71	Dooli (V)	...	1.00	58	80	423	211	212	35	29	1	1	105	16	120	120	100	112	14	8
72	Periakoil (V)	...	1.38	75	92	397	188	209	32	21	...	...	69	6	126	124	72	78	37	44
73	Nedumbarai (P)	...	2.30	178	230	1,157	575	582	78	92	...	...	297	37	370	407	300	378	32	26
74	Mangalam (V)	... P.L.R.Pw.Tk.Ea.E.Cs.	0·73	59	68	297	159	138	8	7	...	...	72	23	104	13	64	...	33	12
75	Palli (P)	... P.M L.R.Pw.Tk.Ea.E.Cs.	2.78	351	390	1,895	948	947	401	399	7	11	298	63	599	497	427	378	47	75
76	Pandiambakkam (V)	...	0.97	62	62	337	170	167	59	53	10	8	70	8	114	73	83	37	23	35
77	Karanai (P)	...	1·67	142	186	839	413	426	95	86	7	13	169	45	279	178	144	48	115	123

VILLAGE DIRECTORY

Taluk : Cheyyar—(Contd.)

Location Code Number	Name of the Villages	Workers A-III M	Workers A-III F	Workers A-IV M	Workers A-IV F	Workers A-V M	Workers A-V F	Workers A-VI M	Workers A-VI F	Workers A-VII M	Workers A-VII F	Workers A-VIII M	Workers A-VIII F	Workers A-IX M	Workers A-IX F	Non-workers B-X M	Non-workers B-X F	Name of the Panchayats in which it is now included with the date of inclusion with other components, if any
1	2	21	22	23	24	25	26	27	28	29	30	31	32	33	34	35	36	37
40	Vadakalpakkam (P)	81	45	24	3	...	...	...	...	7	3	...	...	42	18	275	413	
41	Pallavaram (p)	4	...	22	2	1	1	1	...	3	...	...	...	13	2	245	334	
42	Kilnaickanpalayam (P)	3	...	5	...	7	...	1	...	3	...	...	...	18	2	210	358	
43	Menallur (P)	12	2	26	1	6	1	1	...	14	8	2	...	22	12	279	541	
44	Sodiambakkam (P)	2	...	24	18	1	...	...	...	5	...	...	...	5	2	134	210	
45	Kundianthandalam (P)	...	...	1	1	...	...	...	...	...	1	...	...	9	...	122	150	
46	Suruttal (P)	18	4	7	...	2	...	3	...	8	9	...	...	7	3	159	185	
47	Mamandur (P)	2	...	20	11	6	1	7	...	8	5	2	...	71	29	452	581	
48	Narasamangalam (P)	7	2	42	5	1	...	2	...	16	5	2	...	12	2	156	201	
49	Alinjalpattu (P)	3	...	2	...	...	...	...	...	2	...	...	...	2	...	140	143	
50	Sholavaram (P)	25	2	12	3	3	3	3	...	5	2	1	...	20	6	234	237	
51	Hariharapakkam (P)	3	...	40	...	4	1	...	...	1	...	...	...	1	1	111	143	
52	Chithathoor (P)	17	1	123	101	1	1	6	...	17	...	2	...	59	22	354	534	
53	Vadapoondipattu (P)	4	...	4	...	...	...	...	...	2	1	1	...	7	...	141	185	
54	Mariyanallur (P)	...	...	...	...	...	...	...	...	...	...	...	...	5	...	95	177	
55	Kunnathur (P)	...	...	10	1	...	...	2	...	2	...	...	...	11	...	201	250	Kunnathur (P) included in L.C. No. 56
56	Perumbandi (V)	...	...	3	...	...	...	...	...	...	...	...	...	...	...	17	28	Perumbandi (P) merged with L.C. No. 55
57	Jaderi (V)	1	...	10	11	2	...	...	...	2	1	...	...	4	11	72	68	Jaderi (P) 1–4–60 merged with L.C. No. 58
58	Thenpoondipet (V)	2	...	...	...	...	...	...	...	2	...	...	...	19	16	97	109	Thenpoondipet (P) 1–4–60 included in L.C. Nos. 57 & 59
59	Barathanthangal (V)	1	...	2	...	1	...	...	...	...	...	...	...	...	...	28	22	Barathanthangal (P) 1–4–60 merged with L.C. No. 58
60	Pappanthangal (P)	12	...	9	...	2	...	4	...	...	...	...	...	17	1	240	285	
61	Ramakrishnapuram (V)	5	12	54	8	...	...	...	...	1	...	...	...	13	8	133	193	Ramakrishnapuram (P) 1–4–60
62	Aradrivelur (V)	1	...	68	33	3	...	...	...	2	...	...	...	8	4	66	112	Aradrivellur (P) 1–4–60
63	Arumbarthi (P)	23	3	2	...	5	9	5	7	...	1	...	...	17	2	205	283	
64	Pulundai (V)	10	1	...	...	...	...	...	...	...	...	...	...	2	8	56	90	Pulundai (P) 1–4–60 merged with L.C. No. 65
65	Thalarapadi (V)	13	...	...	...	1	...	5	...	2	...	...	...	15	2	100	140	Thalarapadi (P) 1–4–60 included in L.C. No. 64
66	Enadavadi (P)	4	...	4	2	...	...	...	...	1	...	...	...	6	4	161	145	
67	Murukkathanpoondi (P)	...	...	6	...	...	...	...	...	...	...	2	...	1	...	86	87	
68	Sengattangundil (P)	44	...	26	...	1	...	14	2	1	...	...	...	13	2	147	304	
69	Sundivakkam (P)	1	...	1	...	...	...	...	...	...	...	...	...	6	...	71	83	
70	Arugavoor (P)	5	2	14	7	6	...	1	...	6	5	...	...	15	4	143	339	
71	Dooli (V)	2	...	...	...	...	...	...	...	1	...	...	...	3	...	91	92	Dooli (P) 1–4–60 included in L.C. No. 72
72	Periakoil (V)	6	...	4	1	1	...	...	...	2	1	...	...	4	...	62	85	Periakoil (P) 1–4–60 merged with L.C. No. 71
73	Nedumbarai (P)	...	2	18	...	...	...	2	...	2	1	...	...	16	...	205	175	
74	Mangalam (V)	...	...	5	...	...	...	...	...	...	...	...	...	2	1	55	125	Mangalam (P) merged with L.C. No. 111
75	Palli (P)	5	1	35	19	13	...	19	10	9	2	1	...	43	12	349	450	
76	Pandiambakkam (V)	...	...	3	...	...	...	...	...	...	...	...	...	5	1	56	94	Pandimbakkam (P) merged with L.C. No. 77
77	Karanai (P)	5	...	2	3	1	...	...	...	4	1	...	...	8	3	134	248	Karanai (P) included in L.C. No. 76

VILLAGE

Taluk :

DIRECTORY

Cheyyar—(Contd.)

Location Code Number	Name of the Villages			Area in Sq. Miles	Occupied Residential Houses: No. of Houses	Occupied Residential Houses: No. of Households	Total No. of Persons Enumerated: P	Total No. of Persons Enumerated: M	Total No. of Persons Enumerated: F	Scheduled Castes: M	Scheduled Castes: F	Scheduled Tribes: M	Scheduled Tribes: F	Literate and Educated Persons: M	Literate and Educated Persons: F	Total Workers (A-I to A-IX): M	Total Workers (A-I to A-IX): F	Workers A-I: M	Workers A-I: F	Workers A-II: M	Workers A-II: F
1	2			3	4	5	6	7	8	9	10	11	12	13	14	15	16	17	18	19	20
78	Kunnavakkam (P)	...	P.R.Pw.Tk.Ei.Ea.E.	1.36	124	137	700	341	359	141	150	15	6	172	15	248	240	224	216	8	13
79	Mangal (P)	...	P.R.Pw.Tk.Ea.E.	1.21	88	92	444	213	231	90	88	18	25	58	15	136	98	85	9	41	89
80	Mathur (P)	...	P.R.Pw.Tk.Ea.E.Cs.	2.33	246	290	1,203	590	613	74	72	15	14	207	48	402	328	209	200	70	95
81	Pavoor (P)	...	P.R.Pw.Tk.	2.22	161	177	786	401	385	240	223	...	...	83	36	263	172	194	60	15	79
82	Elacheri (P)	...		1.67	189	267	1,276	645	631	182	186	...	...	125	13	417	361	232	196	154	159
83	Arasanipalai (P)	...	P.R.Pw.Ea.E.Tk.	1.00	207	241	1,126	571	555	105	102	5	3	110	27	371	275	273	198	75	76
84	Vailathur (P)	...	P.R.Riv.Ea.	0.42	86	86	321	162	159	56	57	10	6	68	19	112	53	60	15	38	34
85	Punnai (P)	...	P.R.Tk.Ea.	0.90	91	106	453	230	223	81	70	1	1	74	20	148	78	95	56	25	20
86	Pudupalayam (P)	...	P.R.Tk.Ea.	1.36	184	205	855	404	451	138	151	...	...	180	80	289	262	153	146	17	3
87	Sirunallur (P)	...	P.R.Pw.Tk.Ea.E.Cs.	0.43	93	134	524	256	268	127	131	...	...	78	14	187	104	118	35	27	23
88	Nemili (P)	...	R.S.Pw.Cs.	0.45	92	92	419	218	201	82	54	7	8	36	9	136	101	92	43	5	22
89	Ukkal (P)	...	P.Mcw.R.Pw.Tk.Ea.E.Cs.	3.30	409	449	2,082	1,029	1,053	147	151	29	34	411	98	657	390	431	267	36	31
90	Ukkamperumbakkam (P)	...	P.R.Pw.Tk.Ei.Ea.Cs.	1.06	139	152	778	384	394	125	144	25	21	115	36	235	179	87	66	78	88
91	Mahajanambakkam (P)	...	P.R.Pw.Tk.Ea.E.	2.07	121	185	831	426	405	235	216	12	11	113	15	274	254	240	227	15	23
92	Koolamandal (P)	...	P.R.Pw.Tk.Ei.Ea.E.	1.15	200	241	1,195	609	586	53	40	15	11	196	35	367	256	232	192	42	49
93	Akkur (P)	...		3.26	295	335	1,523	741	782	224	210	...	...	338	89	515	337	366	121	45	184
94	Keelnethapakkam (P)	...	P.Pw.Tk.Ei.	1.84	139	161	725	359	366	142	137	4	3	66	10	234	195	169	141	41	42
95	Madipakkam (P)	...	P.R.Pw.Tk.	2.33	140	161	815	408	407	195	212	14	12	113	15	256	156	202	114	30	36
96	Vadangambattu (P)	...	P.R.Pw.Tk.Ea.Cs.	0.76	107	126	612	317	295	...	...	18	9	146	33	211	162	164	92	33	62
97	Siruvelianallur (V)	...	P.R.Pw.Tk.	0.39	139	187	825	409	416	6	5	3	4	203	40	255	245	204	197	25	41
98	Velianallur (P)	...		2.90	211	242	1,065	530	535	139	117	...	...	135	46	353	196	287	150	14	24
99	Perungalathur (P)	...		1.56	117	174	842	421	421	124	131	9	8	97	17	266	248	244	233	4	4
100	Vadaelapakkam (V)	...	Pw.Tk.Ea.	1.33	27	27	170	82	88	...	...	...	...	45	12	46	30	41	...	1	30
101	Thumbai (V)	...	P.Pw.Tk.Ei.Ea.E.	0.86	93	93	565	280	285	92	89	39	41	121	20	173	146	133	7	29	138
102	Vinnavadi (P)	...		0.75	107	180	879	468	411	25	15	...	...	193	20	302	230	174	171	36	44
103	Kilpudupakkam (P)	...		1.39	185	262	1,274	639	635	75	72	...	...	359	110	392	369	344	331	4	4
104	Painkinar (P)	...	P.R.S.Pw.Tk.Ea.E.Cs.	1.28	149	167	713	345	368	117	110	...	...	162	59	215	208	167	171	6	15
105	Vadathandalam (V)	...	P.R.Pw.Tk.Ea.	1.00	116	135	701	356	345	44	41	...	...	158	37	212	198	186	176	3	8
106	Perumballam (P)	...		1.51	120	120	501	262	239	67	60	27	18	51	11	165	149	109	125	12	11
107	Thandarai (P)	...		2.78	158	163	732	356	376	148	166	7	4	93	66	253	176	129	77	29	40
108	Vadugappattu (P)	...		0.66	96	126	650	318	332	136	144	...	...	104	24	190	155	164	130	10	22
109	Serambattu (V)	...		0.72	81	81	316	156	160	...	...	...	...	52	3	106	79	98	71	2	4
111	Puliarambakkam (P)	...		1.71	160	191	880	436	444	226	232	1	...	155	53	255	170	141	70	83	97
112	Kazhiyur (P)	...	P.L.Hos.R.Pw.Tk.E.	2.97	264	321	1,435	731	704	132	106	9	4	160	60	498	435	393	365	55	48
113	Vellai (P)	...		1.32	140	141	678	328	350	170	189	...	...	47	15	212	210	137	141	64	67
114	Seyyathaivenran (P)	...	P.Pw.Tk.	2.20	237	244	1,113	546	567	236	234	2	2	201	55	346	326	244	237	65	76
115	Kilathur (P)	...	P.Pw.	1.24	142	142	657	333	324	105	111	...	...	75	11	199	66	104	17	86	45
116	Eraiyur (P)	...	P.R.Pw.Tk	1.72	178	203	1,095	547	548	138	142	...	...	167	27	360	368	295	109	27	246
117	Madurai (P)	...	P.Pw.Ea.	0.77	71	102	531	268	263	54	41	5	5	114	24	167	144	154	134	7	10

VILLAGE

Taluk :

DIRECTORY

Cheyyar—(Contd.)

Location Code Number	Name of the Villages	Workers A-III M	Workers A-III F	Workers A-IV M	Workers A-IV F	Workers A-V M	Workers A-V F	Workers A-VI M	Workers A-VI F	Workers A-VII M	Workers A-VII F	Workers A-VIII M	Workers A-VIII F	Workers A-IX M	Workers A-IX F	Non-workers B-X M	Non-workers B-X F	Name of the Panchayats in which it is now included with the date of inclusion with other components, if any
1	2	21	22	23	24	25	26	27	28	29	30	31	32	33	34	35	36	37
78	Kunnavakkam (P)	1	1	2	...	1	...	...	...	...	...	...	...	12	10	93	119	
79	Mangal (P)	...	...	2	...	1	...	...	...	...	...	...	...	7	...	77	133	
80	Mathur (P)	13	1	49	18	10	1	7	...	13	9	9	...	22	4	188	285	
81	Pavoor (P)	...	...	1	...	...	...	...	...	1	...	...	...	52	33	138	213	
82	Elacheri (P)	5	...	5	...	...	...	...	...	4	1	...	...	17	5	228	270	
83	Arasanipalai (P)	1	...	9	...	1	...	...	...	3	...	...	...	9	1	200	280	
84	Vailathur (P)	...	...	4	2	...	...	...	...	...	...	...	...	10	2	50	106	
85	Punnai (P)	13	...	4	...	2	...	1	...	...	1	...	...	8	1	82	145	
86	Pudupalayam (P)	29	2	9	3	3	...	1	..	6	1	1	...	70	107	115	189	
87	Sirunallur (P)	8	...	14	8	...	...	...	...	3	...	...	...	17	38	69	164	
88	Nemili (P)	...	...	4	1	...	...	...	...	...	...	...	...	35	35	82	100	
89	Ukkal (P)	67	6	37	8	8	...	1	...	8	16	5	...	64	62	372	663	
90	Ukkamperumbakkam (P)	...	...	34	21	23	1	...	...	8	3	...	...	5	...	149	215	
91	Mahajanambakkam (P)	2	1	6	1	...	...	...	...	2	...	...	...	9	2	152	151	
92	Koolamandal (P)	12	3	29	2	10	...	15	...	18	8	...	...	9	2	242	330	
93	Akkur (P)	20	...	12	6	8	1	4	...	10	6	1	...	49	19	226	445	
94	Keelnethapakkam (P)	3	...	3	...	1	...	...	...	1	7	...	...	16	5	125	171	
95	Madipakkam (P)	2	...	6	...	...	...	...	...	...	...	...	...	16	6	152	251	
96	Vadangambattu (P)	2	...	2	2	...	...	...	...	3	...	...	...	7	6	106	133	
97	Siruvelianallur (V)	3	2	8	...	3	...	...	...	6	3	...	...	6	2	154	171	Siruvelianallur (P) 1—4—60
98	Velianallur (P)	8	3	14	8	...	...	...	...	6	3	...	...	24	8	177	339	
99	Perungalathur (P)	9	11	1	...	...	...	...	...	2	...	...	...	6	...	155	173	
100	Vadaelapakkam (V)	1	...	...	...	2	...	...	...	...	...	...	...	1	...	36	58	Vadaelapakkam (P) merged with L.C. No. 111
101	Thumbai (V)	1	...	2	...	1	...	...	...	2	...	...	...	5	1	107	139	Thumbai (P) 1—4—60
102	Vinnavadi (P)	11	1	58	12	1	...	...	...	6	1	...	...	16	1	166	181	
103	Kilpudupakkam (P)	...	...	29	23	...	...	...	...	1	...	...	...	14	11	247	266	
104	Painkinar (P)	3	...	7	4	12	...	2	2	2	2	...	...	16	14	130	160	
105	Vadathandalam (V)	4	5	...	...	2	1	3	...	1	...	...	...	13	8	144	147	Vadathandalam (P) 30—9—60
106	Perumballam (P)	30	8	...	...	1	...	6	1	1	2	...	...	6	2	97	90	
107	Thandarai (P)	44	1	5	...	4	...	...	...	12	...	...	...	30	58	103	200	
108	Vadugappattu (P)	...	...	5	...	...	...	...	...	...	...	1	...	10	3	128	177	
109	Serambattu (V)	...	...	...	...	...	...	...	...	2	2	...	...	4	2	50	81	Serampattu (P) 1—4—60
111	Puliarambakkam (P)	2	...	4	...	12	...	1	...	1	...	...	...	11	3	181	274	Puliarambakkam (P) included in L.C. Nos. 74 & 100
112	Kazhiyur (P)	10	...	8	6	3	5	2	...	6	6	...	...	21	5	233	269	
113	Vellai (P)	...	1	3	...	...	...	2	...	1	1	...	...	5	...	116	140	
114	Seyyathaivenran (P)	4	2	2	3	4	...	3	1	14	6	1	...	9	1	200	241	
115	Kilathur (P)	1	...	4	2	...	...	...	...	1	...	...	...	3	2	134	258	
116	Eraiyur (P)	16	...	5	1	...	...	3	...	5	2	...	...	9	10	187	180	
117	Madurai (P)	1	...	3	...	...	...	...	...	...	...	...	...	2	...	101	119	

VILLAGE DIRECTORY

Taluk : Cheyyar—(Contd.)

Location Code Number	Name of the Villages		Area in Sq. Miles	Occupied Residential Houses: No. of Houses	Occupied Residential Houses: No. of Households	Total No. of Persons Enumerated: P	M	F	Scheduled Castes: M	F	Scheduled Tribes: M	F	Literate and Educated Persons: M	F	Total Workers (A-I to A-IX): M	F	Workers A-I: M	F	Workers A-II: M	F
1	2		3	4	5	6	7	8	9	10	11	12	13	14	15	16	17	18	19	20
118	Thozhupedu (P)	...		2.47	299	373	1,695	864	831	131	124	...	...	245	36	563	402	397	326	86	55
119	Kilapandai (V)	...	P.R.Pw.Ea.E.Cs.	1.14	137	212	995	498	497	173	171	32	26	150	50	328	274	288	238	33	36
120	Kaduganur (P)	...		2.25	197	276	1,259	647	612	...	...	25	16	268	45	398	366	345	337	4	13
121	Melnagarambedu (P)	...	P.M.R.Pw.Tk.Ea.	2.03	318	379	1,718	825	893	160	177	5	6	282	35	513	409	470	119	19	288
122	Korukkathur (P)	...		1.35	232	316	1,468	756	712	...	...	1	6	354	61	474	428	171	132	24	38
123	Munugappet (P)	...	P.M.H.R.Pw.Tk.Ei.Cs.	1,62	438	561	2,541	1,286	1,255	102	88	23	24	726	252	797	237	214	72	83	97
124	Melputhur (V)				53	63	311	165	146	26	26	...	...	8	...	109	93	103	90	1	2
125	Melseeshamangalam (P)	...	P.Mcw.R.S.Tk.Ei.	6.62	657	838	3,912	1,965	1,947	457	416	18	24	845	230	1,258	1,067	566	426	375	519
126	Thirumani (P)	...		2.03	396	493	2,216	1,076	1,140	137	139	5	3	564	163	669	493	300	243	81	165
127	Navalpakkam (P)	...		2.98	281	374	1,875	936	939	246	240	15	14	269	52	596	492	520	437	30	23
128	Vinnamangalam (P)	...	P.M.R.Pw.Tk.Ea.	3.34	443	565	2,737	1,378	1,359	495	480	34	31	475	70	842	520	575	285	124	193
129	Korakkai (P)	...	P.H.Hos.Mp.R.Pt.Pw.Tk.Ei. Ea.E.Cs.B.	0.98	169	187	973	480	493	152	165	34	26	190	64	313	280	190	171	81	97
130	Mukkur (P)	...	P.R.Pw.Tk.Ea.E.Cs.	1.60	152	228	1,139	590	549	140	110	4	4	316	95	365	296	197	98	129	194
131	Parasur (P)	...	M.R.Pw.Tk.Ei.Ea.E.Cs.	2.07	312	376	2,017	1,021	996	353	337	4	2	379	78	678	524	415	350	187	159
132	Nelvoy (V)	...	P.Ea.	0.85	92	118	542	285	257	20	19	...	...	92	20	179	131	163	118	3	8
133	Thavasi (P)	...	P.Cs.	1.39	202	202	995	485	510	95	115	4	3	109	3	299	275	283	269	6	5
134	Anakkavoor (P)	...		5,96	757	769	3,413	1,700	1,713	517	471	...	...	676	147	1,039	835	612	419	334	397
135	Anappathur (P)	...		2.98	311	407	2,006	1,034	972	129	118	8	8	355	47	652	622	547	555	45	46
136	Vadaalapirandan (V)	...	P.Pw.Tk.	1.33	83	83	541	281	260	89	85	12	10	56	3	181	170	173	164	1	...
137	Athi (V)	...	P.R.Pw.Tk.	1,49	106	108	518	257	261	10	17	41	43	43	5	155	152	116	121	13	15
138	Keelneerkundram (V)	...	P.S.Pw.Tk.	1.20	92	95	444	213	231	32	37	37	29	74	16	150	154	115	119	19	27
139	Elaneerkundram (P)	...	P.Pw.Tk.Ea.E.	2.09	216	244	1,209	615	594	179	167	23	24	207	29	401	377	328	321	40	46
140	Nedungal (P)	...	P.R.Pw.Tk.Ei.Ea.E.	1.90	225	256	1,247	632	615	132	129	51	51	223	39	407	391	303	285	55	82
141	Narmapallam (V)	...	P.Pw.Ea.	1.01	73	93	497	248	249	...	...	...	...	120	8	179	173	155	157	11	12
142	Kilkolathur (V)	...		1.54	97	97	442	220	222	85	81	...	...	57	3	143	134	110	98	...	3
143	Erumaivetty (P)	...		1.54	232	304	1,364	682	682	154	136	...	...	323	33	436	430	326	355	43	41
144	Kolanandai (P)	...		1.83	133	176	752	352	400	3	2	...	...	217	39	209	218	177	201	5	8
145	Arasur (P)	...		1.52	121	144	713	373	340	151	144	4	4	96	4	254	195	117	146	5	14
146	Thenthandalam (V)	...		0.75	92	94	402	213	189	76	67	...	...	48	10	139	131	79	54	55	77
147	Perumbalai (V)	...		1.23	146	189	844	411	433	74	60	4	2	167	30	242	239	204	212	5	9
148	Chithamoor (P)	...		0.90	101	122	556	274	282	3	1	9	6	108	5	181	167	144	124	15	33
149	Thenmavandal (V)	...		0.63	91	110	453	233	220	26	11	16	12	42	2	148	109	76	50	29	49
150	Vilaripattu (P)	...		0.60	81	109	458	229	229	19	12	10	10	87	9	130	121	80	67	35	54
151	Mulagiripattu (P)	...		1.10	193	222	959	455	504	...	...	...	...	162	22	265	242	155	64	55	157
152	Sengadu (P)	...	P.	3.09	425	488	2,292	1,135	1,157	268	272	...	...	486	94	708	490	544	365	69	103
153	Irungal (P)	...		1.82	213	250	1,166	571	595	139	130	7	5	111	15	378	370	338	317	21	43
154	Melkolathur (P)	...		0.80	111	138	613	322	291	38	27	...	...	102	9	190	168	149	137	33	31
155	Naval (P)	...		1.22	170	199	911	465	446	192	180	13	9	171	60	311	202	175	2	118	197

DIRECTORY

Cheyyar—(Contd.)

VILLAGE

Taluk :

Location Code Number	Name of the Villages	Workers A-III M	Workers A-III F	Workers A-IV M	Workers A-IV F	Workers A-V M	Workers A-V F	Workers A-VI M	Workers A-VI F	Workers A-VII M	Workers A-VII F	Workers A-VIII M	Workers A-VIII F	Workers A-IX M	Workers A-IX F	Non-workers B-X M	Non-workers B-X F	Name of the Panchayats in which it is now included with the date of inclusion with other components, if any
1	2	21	22	23	24	25	26	27	28	29	30	31	32	33	34	35	36	37
118	Thozhupedu (P) ...	18	1	23	3	2	1	5	1	10	9	...	...	22	6	301	429	
119	Kilapandai (V) ...	...	...	1	...	1	...	...	...	1	...	1	...	3	...	170	223	Kilapandai (P) 1—4—60
120	Kaduganur (P) ...	...	1	21	...	1	...	1	...	6	3	...	...	20	12	249	246	
121	Melnagarambedu (P) ...	7	...	5	...	1	...	...	...	2	1	1	...	8	1	312	484	
122	Korukkathur (P) ...	10	...	232	243	2	...	3	8	16	3	...	...	16	4	282	284	
123	Munugappet (P) ...	4	3	410	51	4	...	3	...	26	5	2	...	51	9	489	1,018	Munugappet (p) included in L.C. No. 124
124	Melputhur (V)	2	...	2	...	...	...	...	...	...	...	...	...	1	1	56	53	Melputhur (P) merged with L.C. No. 123
125	Melseeshamangalam (P) ...	18	3	193	75	14	...	11	3	20	16	3	...	58	25	707	880	
126	Thirumani (P) ...	11	3	221	72	2	...	11	...	13	5	4	...	26	5	407	647	
127	Navalpakkam (P) ...	...	...	33	31	...	...	4	...	1	...	1	...	7	1	340	447	
128	Vinnamangalam (P) ...	10	4	47	6	1	...	36	25	21	...	2	...	26	7	536	839	
129	Korakkai (P) ...	4	2	3	1	1	...	11	8	5	1	2	...	16	...	167	213	
130	Mukkur (P) ...	2	...	8	...	...	...	3	...	8	2	...	...	18	2	225	253	
131	Parasur (P) ...	14	...	13	8	2	...	3	...	14	2	4	...	26	5	343	472	
132	Nelvoly (V) ...	1	...	2	...	...	...	...	...	4	1	...	...	6	4	106	126	Nelvoi (P) 1—4—60
133	Thavasi (P) ...	...	...	2	1	...	...	...	...	1	...	...	...	7	...	186	235	
134	Anakkavoor (P) ...	...	...	39	11	3	...	2	...	9	1	3	...	37	7	661	878	
135	Anappathur (P) ...	9	3	22	6	4	2	4	3	6	...	2	...	15	7	382	350	
136	Vadaalapirandan (V) ...	1	...	3	2	...	...	1	...	1	...	...	...	1	4	100	90	Vadaalapirandan (P) 1—8—60
137	Athi (V) ...	9	3	7	6	...	1	...	...	4	3	...	...	6	3	102	109	Athi (P) 1—8—60
138	Keelneerkundram (V) ...	1	1	2	...	1	...	...	...	7	5	...	...	5	2	63	77	Keelaneerkunaram (P) 1—8—60
139	Elaneerkundram (P) ...	4	...	5	...	1	1	...	...	8	6	1	...	14	3	214	217	
140	Nedungal (P) ...	6	5	22	9	2	...	6	5	2	2	...	...	11	3	225	224	
141	Narmapallam (V) ...	...	...	8	...	...	...	...	...	2	2	...	...	3	2	69	76	Narmapallam (P) 1—8—60
142	Kilkolathur (V) ...	...	...	7	3	...	...	...	...	...	...	...	...	26	30	77	88	Kilkolathur (P) 1—6 60
143	Erumaivetty (P) ...	1	...	12	...	1	...	...	...	3	...	1	...	49	34	246	252	
144	Kolanandai (P) ...	4	...	6	...	...	...	6	2	1	1	...	...	10	6	143	182	
145	Arasur (P) ...	21	3	94	10	...	...	9	10	2	...	...	...	6	12	119	145	
146	Thenthandalam (V) ...	...	...	4	...	...	...	...	...	...	...	...	...	1	...	74	58	Thenthandalam (P) 1—6—60
147	Perumbalai (V) ...	2	2	17	13	...	...	1	...	...	...	...	...	13	3	169	194	Perumpalai (P) 1—6—60
148	Chithamoor (P) ...	4	...	4	1	1	...	2	...	2	3	...	...	9	6	93	115	
149	Thenmavandal (V) ...	12	...	18	1	3	1	...	...	3	4	...	...	7	4	85	111	Thenmavandal (P) 1—6—60
150	Vilaripattu (P) ...	1	...	7	...	...	...	...	...	2	...	...	...	5	...	99	108	
151	Mulagiripattu (P) ...	5	3	6	1	7	...	...	...	18	9	...	...	19	8	190	262	
152	Sengadu (P) ...	20	...	23	3	9	6	4	2	11	4	2	...	26	7	427	667	
153	Irungal (P) ...	2	...	7	5	1	...	3	3	2	1	...	...	4	1	193	225	
154	Melkolathur (P) ...	...	...	4	...	...	...	...	...	...	...	...	...	4	...	132	123	
155	Naval (P) ...	...	...	1	1	...	...	1	...	1	...	...	...	15	2	154	244	

Location Code Number	Name of the Villages			Area in Sq. Miles	Occupied Residential Houses: No. of Houses	Occupied Residential Houses: No. of Households	Total No. of Persons Enumerated: P	M	F	Scheduled Castes: M	F	Scheduled Tribes: M	F	Literate and Educated Persons: M	F	Total Workers (A-I to A-IX): M	F	Workers A-I: M	F	Workers A-II: M	F
1	2			3	4	5	6	7	8	9	10	11	12	13	14	15	16	17	18	19	20
156	Kalanipakkam (P)	...	R.Pw.Ea.E.	0.71	158	187	888	455	433	131	125	4	4	153	32	265	219	214	179	26	31
157	Vakkadai (P)	...	P.M.R.Pw.Ea.E.Cs.	2.13	217	252	1,119	556	563	94	95	15	11	274	61	331	302	183	94	62	70
158	Agatheripet (V)	...	Pw.Tk.	1.46	51	68	366	183	183	18	20	...	...	79	4	118	49	90	...	10	37
159	Maligaipet (P)	...	P.L.R.Pw.Tk.Ei.Ea.E.Cs.		175	193	1,035	527	508	221	201	3	7	278	93	311	139	208	4	58	110
160	Pudukkottai (P)	...		1.15	315	372	1,692	825	867	253	218	9	8	308	69	528	399	392	302	19	25
161	Vadathinallore (P)	...		3.01	227	257	1,209	575	634	239	277	21	22	210	27	376	275	282	230	25	25
162	Kottagaram (P)	...	P.Pw.Tk.Ea.	0.95	148	148	744	391	353	...	...	118	96	84	15	251	192	200	157	33	27
163	Melnemili (P)	...	P.R.Pw.Tk.	1.49	244	257	1,240	654	586	188	166	...	...	241	22	410	309	283	262	30	35
164	Kovilur (P)	...		1.93	347	461	2,024	974	1,050	144	172	...	...	537	101	579	338	337	141	34	149
165	Nallalam (V)	...	P.	1.10	147	204	877	414	463	94	105	5	7	136	11	256	241	173	144	51	86
166	Thirumpoondi (P)	...		1.67	243	281	1,252	635	617	119	119	11	12	189	18	403	370	285	262	84	105
167	Palanjur (P)	...		1.70	94	104	502	253	249	...	...	...	...	65	14	167	159	130	126	31	31
168	Purisai (P)	...		3.82	405	479	1,932	941	991	241	237	61	69	428	128	598	437	312	117	186	277
169	Echur (P)	...		2.90	327	421	1,873	927	946	184	221	3	2	366	74	575	514	452	414	43	73
170	Vadananghur (P)	...	P.R.Pw.Tk.Ea.E.Cs.	1.00	58	60	248	125	123	...	...	1	...	74	17	75	62	36	1	3	15
171	Theniluppai (P)	...	P.L.R.Pw.Tk.Ea.	1.18	127	131	672	342	330	111	99	16	17	104	17	198	149	170	84	11	59
172	Veerambakkam (P)	...	P.L.Mp.R.Pw.Tk.Ei.Ea.E.	2.16	247	263	1,249	619	630	19	15	19	21	267	82	381	255	214	43	59	183
173	Kurumbur (P)	...	P.R.Pw.Tk.Ea.	0.82	121	133	735	369	366	5	3	133	129	100	5	239	234	180	116	54	115
174	Thenthurai (V)	...	P.M.R.Pw.Tk.Ea.E.Cs.	2.06	167	187	923	470	453	129	97	21	15	167	39	272	251	152	59	38	140
175	Melma (P)	...	P.R.Pw.Tk.Ea E.Cs.	2.37	240	275	1,186	571	615	117	160	7	9	215	69	370	336	242	253	57	66
176	Vachanur (P)	...		1.34	122	179	870	432	438	227	238	3	4	140	35	283	238	241	65	14	159
177	Ayyavadi (V)	...		...	46	52	252	123	129	8	9	6	3	77	31	85	67	79	63	...	2
178	Soundaryapuram (P)	...		1.34	153	211	975	461	514	128	126	107	118	100	29	294	317	209	244	38	62
179	Thenelapakkam (P)	...		0.38	142	221	980	503	477	...	...	8	7	218	29	327	284	257	229	48	46
180	Thenkalpakkam (P)	...	P.R.S.Pw.Ei.E.Cs.B.	1.33	134	167	729	378	351	68	63	54	38	190	43	273	253	197	195	56	45
181	Payyur (P)	...	P.Pw.Tk.Ea.B.	1.11	136	145	642	332	310	117	102	37	41	82	23	228	150	141	6	49	131
182	Alathurai (P)	...	P.R.Pw.Tk.Ea.E.	1.31	186	186	833	408	425	93	92	4	5	94	36	268	172	144	25	105	138
183	Alathur (P)	...		2.46	283	283	1,351	676	675	159	143	...	...	237	57	443	219	263	120	124	93
184	Vengodu (P)	...	P.R.Pw.Tk.Ea.E.	2.41	218	257	1,069	556	513	106	96	83	84	176	15	386	314	317	271	15	23
			Taluk Total (Rural)	**323.20**	**34,646**	**41,469**	**194,470**	**97,282**	**97,188**	**22,545**	**22,107**	**2,400**	**2,317**	**35,476**	**7,894**	**61,983**	**48,923**	**41,318**	**30,881**	**8,914**	**13,518**

Location Code Number	Name of the Villages	Workers A-III M	Workers A-III F	Workers A-IV M	Workers A-IV F	Workers A-V M	Workers A-V F	Workers A-VI M	Workers A-VI F	Workers A-VII M	Workers A-VII F	Workers A-VIII M	Workers A-VIII F	Workers A-IX M	Workers A-IX F	Non-workers B-X M	Non-workers B-X F	Name of the Panchayats in which it is now included with the date of inclusion, with other components, if any
1	2	21	22	23	24	25	26	27	28	29	30	31	32	33	34	35	36	37
156	Kalanipakkam (P)	5	3	...	...	6	2	...	...	1	...	1	...	12	4	190	214	
157	Vakkadai (P)	1	3	16	14	14	...	6	...	10	3	2	...	37	118	225	261	
158	Agatheripet (V)	...	2	...	...	...	...	13	10	1	...	...	...	4	...	65	134	Agatheripet (P) merged with L.C. No. 159
159	Maligaipet (P)	12	7	6	6	2	...	3	...	1	1	...	...	21	11	216	369	Maligaipet (P) included in L.C. No. 158
160	Pudukkottai (P)	8	1	32	4	12	1	5	...	4	1	2	...	54	65	297	468	
161	Vadathinallore (P)	3	...	15	1	...	1	18	7	6	...	...	...	27	11	199	359	
162	Kottagaram (P)	...	...	4	...	...	...	11	7	3	1	...	...	...	...	140	161	
163	Melnemili (P)	4	...	53	5	...	1	5	...	11	1	7	...	17	5	244	277	
164	Kovilur (P)	13	4	97	11	5	2	20	5	23	21	3	...	47	5	395	712	
165	Nallalam (V)	1	1	9	1	...	...	2	...	3	...	...	...	17	9	158	222	Nallalam (P) 1—4—60
166	Thirumpoondi (P)	2	1	11	...	...	...	3	1	3	...	1	...	14	1	232	247	
167	Palanjur (P)	...	...	4	1	...	...	...	...	...	...	...	...	2	1	86	90	
168	Purisai (P)	5	...	25	5	2	4	4	2	6	...	...	...	58	32	343	554	
169	Echur (P)	3	...	36	18	3	...	...	...	4	...	1	...	33	9	352	432	
170	Vadananghur (P)	1	...	28	46	1	...	1	...	1	...	...	...	4	...	50	61	
171	Theniluppai (P)	2	...	5	...	1	...	...	...	1	...	...	...	8	6	144	181	
172	Veerambakkam (P)	17	...	38	22	11	...	8	...	11	...	3	...	20	7	238	375	
173	Kurumbur (P)	3	1	...	...	...	...	...	...	...	...	...	...	2	2	130	132	
174	Thethurai (V)	9	2	23	17	1	...	3	...	4	3	2	...	40	30	198	202	Thethurai (P) 1—4—60
175	Melma (V)	1	1	38	1	1	...	2	...	4	2	1	...	24	13	201	279	Melma (P) included in L. C. No. 177
176	Vachanur (P)	1	1	10	3	4	...	2	4	3	2	...	...	8	4	149	200	
177	Ayyavadi (V)	...	...	...	...	...	1	...	...	1	...	1	...	4	1	38	62	Ayyavadi (P) merged with L. C. No. 175
178	Soundaryapuram (P)	2	...	28	5	1	...	2	...	...	1	...	...	14	5	167	197	
179	Thenelapakkam (P)	2	...	7	3	...	...	2	...	1	2	1	...	9	4	176	193	
180	Thenkalpakkam (P)	...	...	9	5	...	...	2	3	6	4	...	...	3	1	105	98	
181	Payyur (P)	10	1	5	2	1	1	3	...	3	3	...	...	16	6	104	160	
182	Alathurai (P)	5	...	3	3	...	3	...	...	3	2	...	...	8	1	140	253	
183	Alathur (P)	14	...	6	1	9	...	1	...	2	2	2	...	22	3	233	456	
184	Vengodu (P)	21	2	11	6	...	...	...	...	4	3	...	...	18	9	170	199	
	Taluk Total (Rural)	**1,410**	**297**	**5,137**	**2,035**	**493**	**64**	**512**	**158**	**933**	**388**	**131**	**1**	**3,135**	**1,581**	**35,299**	**48,265**	

Location Code Number	Name of the Town	Area in Sq. Miles	Occupied Residential Houses: No. of Houses	Occupied Residential Houses: No. of Households	Total No. of Persons Enumerated: P	M	F	Scheduled Castes: M	F	Scheduled Tribes: M	F	Literate and Educated Persons: M	F	Total Workers (A-I to A-IX): M	F	Workers A-I: M	F
1	2	3	4	5	6	7	8	9	10	11	12	13	14	15	16	17	18
110 Tiruvattipuram (P)	P.M.H.L.D.Hos.Rhc.Mp.R.Pt. Tel.S.Pw.Tk.Ei.Ea.E.Vh.Cs.B.																
Ward 1 E. B. 160	...		88	120	595	309	286	...	...	...	...	189	45	180	131	8	...
161	...		77	121	562	276	286	...	...	...	...	171	49	165	151	1	2
162	...		45	85	392	194	198	...	...	...	...	147	53	120	115	6	1
163	...		95	143	708	346	362	...	...	...	...	221	82	190	27	37	21
164	...		18	30	128	65	63	31	24	...	...	9	...	44	29	1	...
165	...		128	181	815	390	425	...	...	...	...	266	127	240	81	15	4
			451	**680**	**3,200**	**1,580**	**1,620**	**31**	**24**	...	...	**1,003**	**356**	**939**	**534**	**68**	**28**
Ward 2 E. B. 166	...		98	102	458	237	221	...	...	...	...	147	47	128	62	10	...
167	...		118	159	705	359	346	...	...	...	...	201	55	202	84	13	11
168	...		79	102	481	233	248	...	...	...	...	161	105	128	30	11	12
169	...		58	86	375	180	195	...	...	...	...	132	75	101	19	10	4
170	...		29	40	192	93	99	...	...	...	...	56	33	49	2	2	...
171	...		59	86	441	188	253	...	...	...	...	103	91	117	11	3	...
			441	**575**	**2,652**	**1,290**	**1,362**	...	...	...	...	**800**	**406**	**725**	**208**	**49**	**27**
Ward 3 E. B. 172	...		41	57	268	131	137	...	...	...	...	90	45	81	7	3	...
173	...		71	85	360	179	181	...	...	...	...	102	50	101	28	4	...
174	...		65	85	353	176	177	6	6	...	...	115	120	93	9	1	...
175	...		63	67	454	228	226	166	80	1	1	178	145	98	12	7	...
176	...		89	95	436	217	219	14	11	36	39	123	60	111	23	3	...
177	...		94	117	546	277	269	184	169	...	...	140	44	156	104	11	2
			423	**506**	**2,417**	**1,208**	**1,209**	**370**	**266**	**37**	**40**	**748**	**464**	**640**	**183**	**29**	**2**
Ward 4 E. B. 178	...		48	68	286	132	154	...	...	...	...	101	63	70	32	10	2
179	...		33	66	283	141	142	...	...	...	1	106	34	85	58	...	1
180	...		51	100	427	223	204	...	...	...	...	170	71	114	62	11	13
181	...		39	95	404	205	199	...	...	...	...	140	33	123	90	3	...
182	...		73	87	405	196	209	1	1	...	...	127	43	116	112	6	1
			244	**416**	**1,805**	**897**	**908**	**1**	**1**	...	**1**	**644**	**244**	**508**	**354**	**30**	**17**
Ward 5 E. B. 183	...		65	92	437	219	218	...	...	...	...	136	44	135	51	33	5
184	...		73	90	382	202	180	...	...	...	...	151	50	109	61	6	3
185	...		80	104	493	279	214	35	...	...	...	155	29	143	46	13	10
186	...		71	93	439	213	226	...	...	...	...	114	54	115	57	2	1
187	...		42	49	274	132	142	...	...	...	...	55	10	94	30	11	2
188	...		42	53	329	156	173	...	...	...	...	54	11	86	27	7	1
189	...		41	76	368	172	196	...	...	...	...	69	12	112	80	34	30
190	...		40	69	302	161	141	...	...	...	...	57	4	100	90	19	31
191	...		50	84	421	213	208	206	201	...	...	50	11	141	120	31	22
			504	**710**	**3,445**	**1,747**	**1,698**	**241**	**201**	...	...	**841**	**225**	**1,035**	**562**	**156**	**105**

TOWN

Taluk :

DIRECTORY

Cheyyar—(Contd.)

Location Code Number	Name of the Town	Workers														Non-workers	
		A-II		A-III		A-IV		A-V		A-VI		A-VII		A-VIII		A-IX		B-X	
		M	F	M	F	M	F	M	F	M	F	M	F	M	F	M	F	M	F
1	2	19	20	21	22	23	24	25	26	27	28	29	30	31	32	33	34	35	36
110 Tiruvattipuram (P) (Contd.)																			
Ward 1 E. B. 160	...	...	...	...	...	148	131	...	...	3	...	15	...	...	...	6	...	129	155
161	...	5	1	...	...	107	124	6	1	3	...	32	9	...	...	11	14	111	135
162	...	...	...	...	...	75	111	2	...	1	...	25	2	...	...	11	1	74	83
163	...	2	...	...	...	89	2	12	...	3	...	21	...	2	...	24	4	156	335
164	...	...	...	11	2	4	2	3	6	...	1	1	4	...	...	24	14	21	34
165	...	...	...	3	...	142	53	6	3	9	2	16	6	3	...	46	13	150	344
		7	**1**	**14**	**2**	**565**	**423**	**29**	**10**	**19**	**3**	**110**	**21**	**5**	...	**122**	**46**	**641**	**1,086**
Ward 2 E. B. 166	...	...	...	...	1	41	38	12	...	1	...	28	1	3	...	33	22	109	159
167	...	4	19	2	...	80	38	39	2	2	...	22	1	2	...	38	13	157	262
168	...	1	1	...	...	2	2	11	...	4	3	58	5	4	...	37	7	105	218
169	...	...	2	...	...	9	4	11	...	9	2	33	2	2	...	27	5	79	176
170	...	...	...	...	...	...	...	7	1	...	...	32	...	1	...	7	1	44	97
171	...	1	...	...	...	41	3	1	...	8	...	39	1	1	...	23	7	71	242
		6	**22**	**2**	**1**	**173**	**85**	**81**	**3**	**24**	**5**	**212**	**10**	**13**	...	**165**	**55**	**565**	**1,154**
Ward 3 E. B. 172	...	...	...	1	...	2	1	8	...	2	...	48	2	3	...	14	4	50	130
173	...	...	...	7	...	15	6	8	...	...	...	29	13	3	...	35	9	78	153
174	...	...	...	...	...	25	2	...	...	1	...	28	...	2	...	36	7	83	168
175	...	2	...	...	...	3	...	25	...	1	1	11	...	3	...	46	11	130	214
176	...	1	...	...	...	...	...	21	6	32	...	15	2	2	...	37	15	106	196
177	...	39	53	6	3	17	12	17	2	5	3	25	14	7	1	29	14	121	165
		42	**53**	**14**	**3**	**62**	**21**	**79**	**8**	**41**	**4**	**156**	**31**	**20**	**1**	**197**	**60**	**568**	**1,026**
Ward 4 E. B. 178	...	...	...	2	1	16	17	11	4	...	4	13	...	2	2	16	2	62	122
179	...	...	...	...	...	47	54	7	...	1	1	19	1	1	...	10	1	56	84
180	...	...	...	...	...	34	45	12	...	2	...	29	1	5	...	21	3	109	142
181	...	2	...	...	...	72	84	1	...	1	...	29	2	2	...	13	4	82	109
182	...	...	1	...	...	79	93	4	...	5	...	5	2	1	...	16	15	80	97
		2	**1**	**2**	**1**	**248**	**293**	**35**	**4**	**9**	**5**	**95**	**6**	**11**	**2**	**76**	**25**	**389**	**554**
Ward 5 E. B. 183	...	1	1	3	...	43	22	2	3	1	...	28	5	3	...	21	15	84	167
184	...	1	1	...	...	45	50	10	...	6	1	17	1	2	...	22	5	93	119
185	...	3	4	...	...	48	23	15	...	9	...	23	1	2	...	30	8	136	168
186	...	2	4	3	...	48	46	13	...	2	...	24	...	8	2	13	4	98	169
187	...	4	15	11	...	10	3	24	1	...	...	13	2	2	...	19	7	38	112
188	...	5	8	3	...	46	17	7	...	...	...	2	...	1	...	15	1	70	146
189	...	4	28	11	7	34	10	9	...	1	...	9	...	1	...	9	5	60	116
190	...	7	9	1	1	33	5	17	1	...	1	8	...	...	...	15	42	61	51
191	...	45	43	15	47	...	...	31	1	1	...	...	1	2	...	16	6	72	88
		72	**113**	**47**	**55**	**307**	**176**	**128**	**6**	**20**	**2**	**124**	**10**	**21**	**2**	**160**	**93**	**712**	**1,136**

TOWN

Taluk :

DIRECTORY

Cheyyar—(Concld.)

Location Code Number	Name of the Town	Area in Sq. Miles	Occupied Residential Houses: No. of Houses	Occupied Residential Houses: No. of Households	Total No. of Persons Enumerated: P	Total No. of Persons Enumerated: M	Total No. of Persons Enumerated: F	Scheduled Castes: M	Scheduled Castes: F	Scheduled Tribes: M	Scheduled Tribes: F	Literate and Educated Persons: M	Literate and Educated Persons: F	Total Workers (A-I to A-IX): M	Total Workers (A-I to A-IX): F	Workers A-I: M	Workers A-I: F
1	2	3	4	5	6	7	8	9	10	11	12	13	14	15	16	17	18
110	Tiruvattipuram (P) (Contd.)																
	Ward 6 E.B. 192 ...		46	57	236	115	121	...	...	...	...	98	99	34	8	4	3
	193 ...		44	76	345	164	181	...	...	...	...	27	7	105	63	36	24
	194 ...		65	69	335	180	155	...	...	...	...	68	4	115	84	20	...
	195 ...		81	102	427	205	222	2	1	...	...	90	16	124	83	54	15
	196 ...		51	53	305	150	155	144	145	...	...	40	12	83	86	8	6
	197 ...		48	48	219	107	112	107	112	...	...	3	...	62	39	...	...
			335	405	1,867	921	946	253	258	...	...	326	138	523	363	122	48
	Town Total	4.60	2,398	3,292	15,386	7,643	7,743	896	750	37	41	4,362	1,833	4,370	2,204	454	227

Location Code Number	Name of the Town	Workers A-III: M	Workers A-III: F	Workers A-IV: M	Workers A-IV: F	Workers A-V: M	Workers A-V: F	Workers A-VI: M	Workers A-VI: F	Workers A-VI: M	Workers A-VI: F	Workers A-VII: M	Workers A-VII: F	Workers A-VIII: M	Workers A-VIII: F	Workers A-IX: M	Workers A-IX: F	Non-workers B-X: M	Non-workers B-X: F
1	2	19	20	21	22	23	24	25	26	27	28	29	30	31	32	33	34	35	36
110	Tiruvattipuram (P) (Concld.)																		
	Ward 6 E. B. 192 ...	...	...	...	...	...	...	2	1	2	...	4	...	...	...	22	4	81	113
	193 ...	35	34	...	...	...	...	12	...	2	...	1	2	1	...	18	3	59	118
	194 ...	41	80	4	...	...	3	2	...	2	...	6	1	1	...	39	...	65	71
	195 ...	14	67	...	...	2	...	8	...	12	...	7	1	...	...	27	...	81	139
	196 ...	45	59	12	18	...	...	...	...	...	...	1	...	4	1	13	2	67	69
	197 ...	1	1	7	...	2	5	22	1	...	...	16	26	3	...	11	6	45	73
		136	241	23	18	4	8	46	2	18	...	36	30	9	1	130	15	398	583
	Town Total	265	431	102	80	1,359	1,006	398	33	131	19	732	108	79	6	850	294	3,273	5,539

8. WANDIWASH TALUK

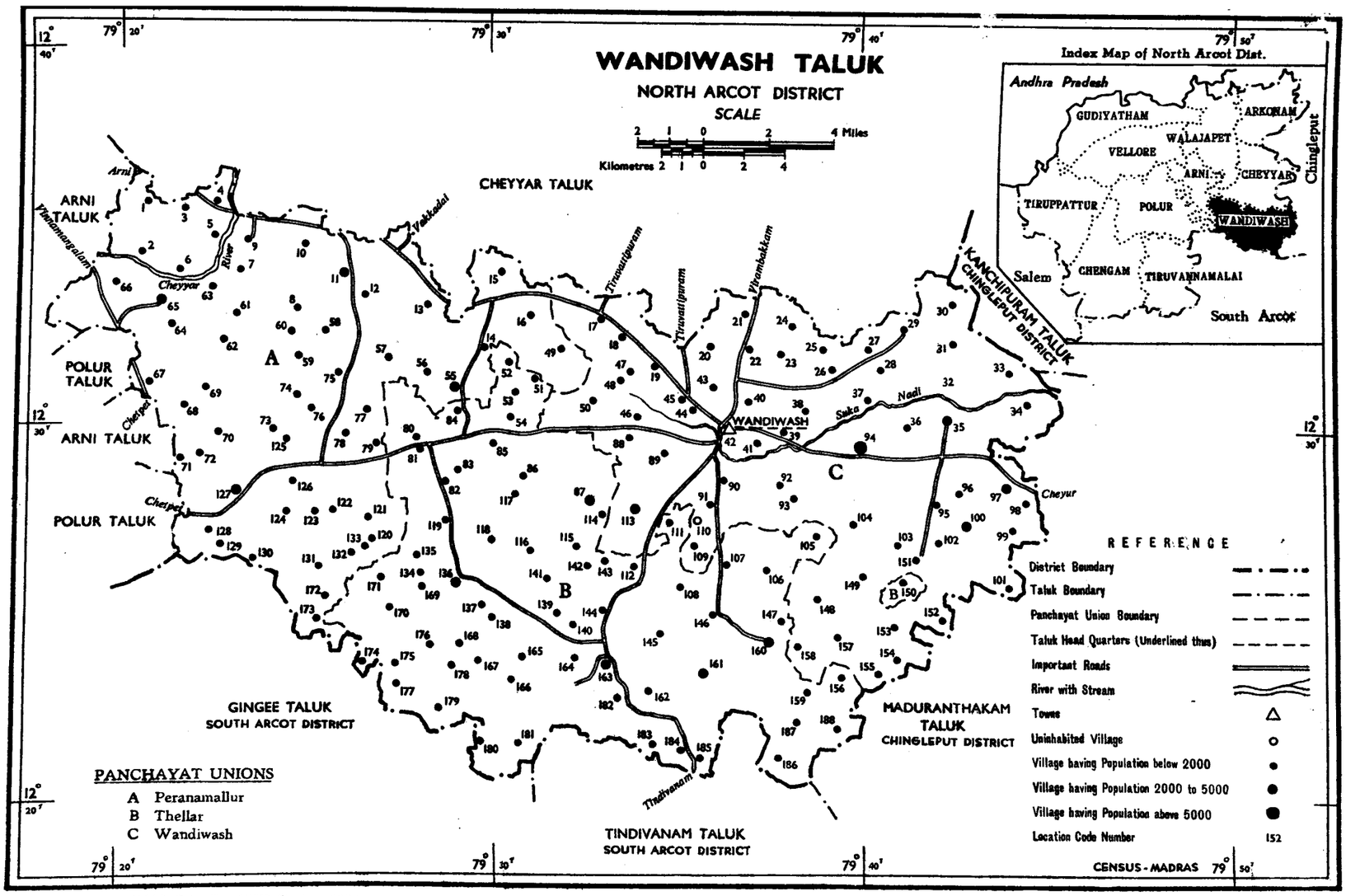

Reg. No. 578 E '65 (Saka Era 1887) Copies - 1100

Reproduced from Indentor's Original

Helio. P. Z. P., C. S. O., Madras.

ALPHABETICAL LIST OF VILLAGES

8. WANDIWASH TALUK

Sl. No.	Name of the Villages	Location Code Number	Sl. No.	Name of the Villages	Location Code Number
1	2	3	1	2	3
1	Achamangalam (P)	167	37	Gengapuram (P)	66
2	Adianur Adiankuppam (P)	103	38	Goonambadi (V)	139
3	Agarakorakkottai Koothavedu (P)	164	39	Gudalur (P)	182
4	Aliyur (P)	121	40	Imapuram (P)	64
5	Alliandal (P)	60	41	Injimedu (P)	58
6	Ammanambakkam (P)	102	42	Irumbedu (P)	30
7	Ammayapattu (P)	44	43	Irumbili (V)	183
8	Amudur (P)	155	44	Isakolathur (P)	132
9	Anabogi (P)	14	45	Jammambattu (V)	143
10	Anadimangalam (P)	68	46	Japthikaranai (P)	142
11	Anmarudai (P)	4	47	Kadambai	83
12	Arasambattu (P)	124	48	Kalpattunainankuppam (V)	150
13	Arasoor (P)	50	49	Kalyanapuram (P)	122
14	Ariampoondi (V)	134	50	Kandavaratti (P)	117
15	Ariapadi (P)	12	51	Karam (P)	24
16	Ariathur (P)	27	52	Karanai (P)	47
17	Arugunam (P)	187	53	Kilangunam (V)	176
18	Arunthodu (P)	170	54	Kilkodungalore Kavedu (P)	35
19	Athipakkam (P)	91	55	Kilkovalavedu (P)	17
20	Avaniapuram (P)	9	56	Kilnamandi (V)	166
21	Ayalavadi (P)	16	57	Kilnarama (P)	31
22	Badur (P)	151	58	Kilpakkam (P)	32
23	Birudur (P)	39	59	Kilputhur (P)	116
24	Chandrambadi (P)	8	60	Kilsathamangalam (P)	89
25	Chetpet (P)	18	61	Kilsembedu (P)	154
26	Chittarugavur (P)	168	62	Kilseshamangalam (P)	98
27	Desur (P)	136	63	Kilvelliyur (P)	85
28	Eaipakkam (V)	152	64	Kilvillavalam (P)	106
29	Elangadu (P)	113	65	Kodanallur (P)	93
30	Embalam (V)	108	66	Kodialam (P)	162
31	Endal (P)	79	67	Kolappalur (P)	65
32	Eramalur (V)	158	68	Kolipuliyur Manickamangalam (P)	78
33	Eripattu (P)	111	69	Konaiyur (P)	2
34	Erumbur (P)	49	70	Konamangalam (P)	69
35	Garudapuram (V)	99	71	Kondayankuppam (P)	159
36	Gengampoondi (V)	175	72	Koothambattu (P)	86

ALPHABETICAL LIST OF VILLAGES

8. WANDIWASH TALUK—(Contd.)

Sl. No.	Name of the Villages	Location Code Number	Sl. No.	Name of the Villages	Location Code Number
1	2	3	1	2	3
73	Korakkattai Senal (P)	165	109	Nambedu (P)	13
74	Kosapet Ozhapakkam (P)	25	110	Narayanamangalam (P)	63
75	Kothandapuram (P)	80	111	Nariambadi (P)	5
76	Kottai (P)	95	112	Nedungunam (P)	127
77	Kottupakkam Melacheri (P)	123	113	Nelliankulam (P)	148
78	Kovalai (P)	33	114	Nerkunam (P)	180
79	Kunnagampoondi (P)	178	115	Osur (P)	149
80	Madam (P)	133	116	Padiri (V)	40
81	Mahadevimangalam (P)	59	117	Padur (P)	156
82	Mhamaithiramani (P)	177	118	Panjarai (V)	138
83	Malavankaranai (P)	105	119	Pappanallur (V)	140
84	Mambattu (P)	46	120	Pazhaveri (V)	184
85	Mangalam Mamandur (P)	96	121	Pennattagaram (V)	181
86	Manganallur (P)	38	122	Peranamallur (P)	11
87	Marakkunam (P)	61	123	Peranambakkam (P)	72
88	Maruthadu (P)	94	124	Perungadaputhur (V)	135
89	Mavalavadi (P)	188	125	Poongunam (P)	173
90	Mazhaiyur (P)	81	126	Poonur (P)	87
91	Meesanallur (P)	145	127	Pulivoy (P)	20
92	Melanur (P)	1	128	Punnai (P)	104
93	Melapoondi Thenkadappanthangal (P)	70	129	Raghunathasamudram (P)	76
94	Melathangal (P)	125	130	Ramasamudram (P)	146
95	Melkodungalore (P)	36	131	Reddikuppam (P)	77
96	Melnandiambadi (P)	130	132	Salavedu (P)	97
97	Melpathi (P)	53	133	Salukkai (P)	23
98	Melsathamangalam (P)	7	134	Sathampoondi (P)	119
99	Melvillivalam (P)	128	135	Sathanur Koilkuppam (P)	28
100	Morakkanianur (P)	71	136	Sathiavadi (P)	186
101	Mosavadi (P)	75	137	Sedarakuppam (P)	92
102	Mudur (P)	157	138	Seeyalam (V)	101
103	Mummuni (P)	45	139	Seeyamangalam (P)	169
104	Nadukuppam (V)	112	140	Sembur (P)	90
105	Nalladisenai (P)	131	141	Semmambadi (P)	67
106	Nalleri (V)	114	142	Sennavaram (P)	41
107	Nallur (P)	160	143	Septankulam (P)	57
108	Namathodu Thellarambattu (P)	62	144	Shro Jagannathapuram (P)	126

ALPHABETICAL LIST OF VILLAGES

8. WANDIWASH TALUK—(Concld.)

Sl. No.	Name of the Villages	Location Code Number	Sl. No.	Name of the Villages	Location Code Number
1	2	3	1	2	3
145	Shro Katteri (V)	185	167	Thenthinnalur (P)	137
146	Shro Navalpakkam (V)	109	168	Thenvanakkambadi (V)	144
147	Singampoondi (V)	82	169	Theyyar (P)	161
148	Sirunavalpakkam (V)	110	170	Thirakole (P)	118
149	Sivanam (P)	141	171	Ulundai (P)	34
150	Sogathur (V)	107	172	Urgudi (P)	52
151	Solaiarugavur (P)	120	173	Vadakkupattu (V)	174
152	Solavaram	10	174	Vadavanakkambadi (P)	54
153	Soraputhur (P)	115	175	Vallam (P)	55
154	Srirangarajapuram Kandianallur (P)	147	176	Vayalur (P)	172
155	Sudrakatteri (P)	3	177	Vazhur Agraram (P)	37
156	Thadinolambai (P)	56	178	Vedal (P)	179
157	Thakkandarayapuram (P)	51	179	Velliambakkam (P)	100
158	Thavani Melapalayam (P)	74	180	Vengaram Avanavadi (P)	88
159	Thazampallam (V)	22	181	Vengunam (P)	43
160	Thazhuthalai Viludipattu (P)	26	182	Venmandai Kavaniathur (P)	153
161	Thellar (P)	163	183	Veppambattu (P)	129
162	Thellur (P)	19	184	Vilanallur (P)	15
163	Thenkarai (P)	84	185	Vilangadu (V)	29
164	Thennangur (P)	21	186	Vinayagapuram (P)	6
165	Thennathur (P)	171	187	Visamangalam (P)	73
166	Thensendamangalam (P)	48	188	Wandiwash (P)	42

WANDIWASH TALUK

THELLAR PANCHAYAT UNION

Sl.No.	Location Code Number	Name of Panchayat		Date of formation	Location Code/ Units of 1961 Census constituting the Panchayat formed after 31st March, 1960	Persons	Males	Females
1	2	3		4	5	6	7	8
		City Panchayat						
1	136	Thesur	P	...		4,402	2,158	2,244
		Village Panchayats						
1	170	Arundodu	P	...		1,054	551	503
2	167	Achamangalam	P	30—9—60	167 Achamangalam	888	443	445
3	168	Chitharugavur	P	...		1,658	835	823
4	175	Gengampundi	P	...		507	247	260
5	83	Kadambai	P	...		1,393	708	685
6	117	Kandavareddi	P	...		1,240	632	608
7	166	Kizhnamandi	V	...		906	455	451
8	85	Kizhvelliyur	P	...		904	436	468
9	116	Kizhputhur	P	...		1,931	942	989
10	80	Kothandapuram	P	...		985	506	479
11	86	Koothambattu	P	...		738	390	348
12	178	Kunnagampoondi	P	...	178 Kunnagampoondi	871	421	450
				...	176 Kilangunam	272	137	135
13	177	Mahamai Thirumani	P	...		857	425	432
14	81	Mazhaiyur	P	...	81 Mazhaiyur	1,573	763	810
				...	82 Singampoondi	509	253	256
15	53	Melpathi	P	...		1,155	582	573
16	180	Nerkunam	P	...		1,796	882	914
17	135	Perungadaputhur	V	30—9—60	135 Perugadaputtur	773	393	380
				...	134 Ariyampoondi	400	201	199
18	87	Ponnur	P	...		3,953	1,994	1,959
19	138	Panjarai	V	1—8—60	138 Panjarai	767	387	380
20	119	Sathapoondi	P	...		1,208	582	626
21	169	Seeyamangalam	P	...		1,080	508	572
22	115	Soraputhur	P	...		573	283	290
23	51	Thakkandarayapuram	P	...		866	441	425
24	84	Thengarai	P	...		1,546	765	781
25	171	Thennathur	P	...		1,170	593	577
26	137	Thenthinnalur	P	...		641	309	332
27	118	Thirukkoil	P	...		772	382	390
28	52	Urkudi	P	...		362	178	184
29	174	Vadakkupattu	V	30—9—60	174 Vadakkupattu	564	290	274
30	54	Vadavanakkumbadi	P	...		950	460	490
31	179	Vedal	P	...		1,390	692	698
32	164	Agarakorakottai	P	...		874	442	432
33	187	Arungunam	P	...		660	345	315

THELLAR PANCHAYAT UNION—(Concld.)

Sl.No.	Location Code Number	Name of Panchayat		Date of formation	Location Code/ Units of 1961 Census constituting the Panchayat formed after 31st March, 1960	Persons	Males	Females
1	2	3		4	5	6	7	8
34	108	Embalam	V	30—9—60	108 Embalam	915	461	454
35	111	Eripattu	P	...		844	419	425
36	182	Gudalur	P	...		954	490	464
37	139	Gunambadi	V	1—6—60	139 Gunambadi	841	425	416
				...	140 Papanallur	240	119	121
38	142	Japathikaranai	P	...		940	472	468
39	106	Kizhvillivalam	P	...		1,324	657	667
40	162	Kodiyalam	P	...	162 Kodiyalam	1,574	762	812
				...	183 Irumbili	393	193	200
41	165	Korakottai	P	...		1,938	965	973
42	159	Kondaiyanguppam	P	...		988	488	500
43	114	Nalleri	P	...		319	154	165
44	150	Kil Pathuruammankuppam		...		317	149	168
45	105	Mazhavangaranai	P	...		877	441	436
46	188	Mavalavadi	P	...		705	356	349
47	145	Meesanallur	P	...		1,031	526	505
48	112	Nadukuppam	V	30—9—60	112 Nadukuppam	474	241	233
				...	143 Jammambattu	240	125	115
49	160	Nallur	P	...		2,605	1,312	1,293
50	156	Padur	P	...		805	396	409
51	184	Pazhaveri	V	30—9—60	184 Palaveri	534	277	257
52	181	Pennathagaram	V	30—9—60	181 Pennathagaram	981	475	506
53	146	Ramasamudram	P	...		1,437	711	726
54	186	Sathyavadi	P	...		470	233	237
55	141	Sivanam	P	...		606	290	316
56	147	Srirangarajapuram	P	...		1,173	598	575
57	185	Shrotrium Katteri	V	30—9—60	185 Shrotrium Katteri	1,130	539	591
58	107	Sogathur	V	30—9—60	107 Sogathur	564	277	287
59	161	Theyyar	P	...		2,518	1,294	1,224
60	163	Thellar	P	...		3,506	1,749	1,757
61	144	Thenvanakkambadi	V	30—9—60	144 Thenvanakkambadi	731	371	360
					Total	**74,162**	**36,976**	**37,186**

PERANAMALLUR PANCHAYAT UNION

Sl. No.	Location Code Number	Name of Panchayat	Date of formation	Location Code/ Units of 1961 Census constituting the Panchayat formed after 31st March, 1960	Persons	Males	Females
1	2	3	4	5	6	7	8
		City Panchayat	*Nil*				
		Village Panchayats					
1	121	Aliyur	P		483	228	255
2	68	Andimangalam	P		1,067	546	521
3	124	Arasampattu	P		1,195	580	615
4	79	Endal	P		893	444	449
5	132	Isa Kolathur	P		546	265	281
6	126	Jagannathapuram	P		575	303	272
7	122	Kalyanapuram	P		561	294	267
8	69	Konamangalam	P		646	314	332
9	123	Kottupakkam-Melacheri	P		1,668	824	844
10	78	Kozhipuliyur	P		944	486	458
11	133	Madam	P		1,248	603	645
12	125	Melathangal	P		1,320	674	646
13	130	Melnandiyambadi	P		786	386	400
14	128	Melvillivalam	P		500	264	236
15	71	Morakkaniyanur	P		594	293	301
16	75	Mosavadi	P		619	302	317
17	70	Melappundi	P		540	294	246
18	131	Nalladisenai	P		767	378	389
19	127	Nedungunam	P		2,427	1,216	1,211
20	72	Peranambakkam	P		533	270	263
21	173	Poongunam	P		455	220	235
22	76	Raghunathasamudram	P		1,017	503	514
23	77	Reddikuppam	P		806	403	403
24	67	Semmambadi	P		766	360	406
25	120	Solaiyarugavur	P		570	284	286
26	62	Thellarambattu-Namathodu	P		1,634	814	820
27	74	Thavani	P		1,263	597	666
28	129	Veppambattu	P		704	345	359
29	172	Vayalur	P		1,656	835	821
30	73	Visamangalam	P		951	481	470
31	60	Alliyandal	P		1,313	662	651
32	4	Anmarudai	P		1,096	560	536
33	9	Avaniapuram	P		1,578	781	797
34	16	Ayalavadi	P		1,257	608	649
35	12	Ariyapadi	P		833	402	431
36	14	Anaibogi	P		1,747	886	861
37	10	Solavaram	P		749	369	380
	8	Chandrambadi	P		961	482	479

PERANAMALLUR PANCHAYAT UNION—(Concld.)

Sl.No.	Location Code Number	Name of Panchayat	Date of formation	Location Code/ Units of 1961 Census constituting the Panchayat formed after 31st March, 1960	Persons	Males	Females
1	2	3	4	5	6	7	8
39	49	Erumbur	P		1,484	733	751
40	64	Imapuram Kinnanur	P		1,058	507	551
41	66	Gangapuram	P		1,334	671	663
42	58	Injimedu	P		1,432	728	704
43	2	Konaiyur	P		1,224	612	612
44	65	Kozhappalur	P		3,278	1,595	1,683
45	59	Mahadevimangalam	P		836	420	416
46	61	Maragunam	P		663	318	345
47	7	Melsathamangalam	P		710	367	343
48	1	Melanur	P		1,033	525	508
49	13	Nambedu	P		1,574	807	767
50	63	Narayanamangalam	P		687	342	345
51	5	Nariyambadi	P		828	386	442
52	11	Peranamallur	P		3,767	1,890	1,877
53	57	Septangulam	P		1,416	737	679
54	3	Suthrakatteri	P		769	378	391
55	56	Thadinolamai	P		925	475	450
56	55	Vallam	P		2,099	1,072	1,027
57	15	Vilanallur	P		1,328	663	665
58	6	Vinayagapuram	P		780	401	379
				Total	**64,493**	**32,183**	**32,310**

WANDIWASH PANCHAYAT UNION

Sl. No.	Location Code Number	Name of Panchayat	Date of formation	Location Code/ Units of 1961 Census constituting the Panchayat formed after 31st March, 1960	Persons	Males	Females
1	2	3	4	5	6	7	8
		City Panchayat					
1	42	Wandiwash	P ...		12,546	6,252	6,294
		Village Panchayats					
1	50	Arasur	P ...		1,179	608	571
2	91	Athipakkam	P ...		1,193	593	600
3	44	Ammaiyapattu	P ...		1,252	643	609
4	39	Birudur	P ...		1,037	524	513
5	113	Ilangadu	P ...		2,723	1,367	1,356
6	24	Karam	P ...		522	252	270
7	47	Karanai	P ...		595	300	295
8	17	Kizhkovalavedu	P ...		1,684	843	841
9	89	Kizhsathamangalam	P ...		1,291	595	696
10	93	Kodanallur	P ...		609	306	303
11	46	Mambattu	P ...		1,122	565	557
12	38	Manganallur	P ...		679	362	317
13	94	Marudanadu	P ...		5,116	2,576	2,540
14	45	Mummuni	P ...		1,111	576	535
15	25	Ozhapakkam Kosapattu	P ...		574	267	307
16	40	Padiri	V 1—9—60	40 Padiri	712	353	359
17	20	Pulivoi	P ...		764	372	392
18	23	Salukkai	P ...	Salukkai	1,475	731	744
			...	22 Thazhampallam	162	80	82
19	92	Sedarakuppam	P ...		794	405	389
20	90	Sembur	P ...		1,016	516	500
21	41	Sennavanam	P ...		858	438	420
22	18	Chetput	P ...		804	412	392
23	109	Shortrium-Navalpakkam	V 30—9—60	109 Shortrium-Navalpakkam	640	331	309
			...	110 Sirunavalpakkam		Uninhabited	
24	19	Thellur	P ...		625	309	316
25	21	Thennangur	P ...		1,339	701	638
26	48	Then Sendamangalam	P ...		603	305	298
27	37	Vazhur Agaram	P ...		1,864	948	916
28	88	Vengaram Avanavadi	P ...		1,212	625	587
29	26	Vizhuthupattu-Thazhudalai	P ...		944	483	461
30	43	Vengunam	P ...		1,651	823	828
31	103	Athiyanguppam	P ...		1,260	631	629
32	102	Ammanambakkam	P ...		642	326	316
33	155	Amudur	P ...		841	420	421
34	27	Ariyathur	P ...		808	387	421
35	158	Eramalur	V 30—9—60	158 Eramalur	1,003	520	483

WANDIWASH PANCHAYAT UNION—(Concld.)

Sl. No.	Location Code Number	Name of Panchayat	Date of formation	Location Code/ Units of 1961 Census constituting the Panchayat formed after 31st March, 1960	Persons	Males	Females
1	2	3	4	5	6	7	8
36	30	Inambedu	P ...		1,835	923	912
37	31	Kizhnarma	P ...		869	431	438
38	32	Kizhpakkam	P ...		1,024	500	524
39	35	Kizhkodungalur	P ...		3,937	2,000	1,937
40	98	Kizhseesamangalam	P ...	Kizhseesamangalam	596	308	288
			...	99 Garudapuram	142	76	66
41	95	Kottai	P ...		1,544	785	759
42	33	Kovalai	P ...		1,768	911	857
43	28	Koilkuppam-Sathanur	P ...		685	357	328
44	154	Kizhsembedu	P ...		1,402	678	724
45	36	Melkodungalur	P ...		799	410	389
46	96	Mangalam Mamandur	P ...		751	366	385
47	157	Madoor	P ...		867	411	456
48	148	Nelliyangulam	P ...		1,078	542	536
49	149	Osur	P ...		1,649	818	831
50	104	Punnai	P ...		1,256	630	626
51	97	Salavedu	P ...		2,002	996	1,006
52	34	Ulundai	P ...		1,623	784	839
53	151	Badoor	P ...	Badoor (P)	1,182	603	579
			...	152 Eaipakkam (V)	325	173	152
54	100	Velliyambakkam	P ...	100 Velliyambakkam	2,088	1,105	983
			...	101 Seeyalam	345	156	189
55	153	Venmandai-Kavaniyathur	P ...		1,175	613	562
56	29	Vilangadu	P 30—9—60		450	217	233
				Total	**82,642**	**41,538**	**41,104**

VILLAGE DIRECTORY

Taluk : Wandiwash

Location Code Number	Name of the Villages		Area in Sq.Miles	Occupied Residential Houses: No. of Houses	Occupied Residential Houses: No. of Households	Total No. of Persons Enumerated: P	Total No. of Persons Enumerated: M	Total No. of Persons Enumerated: F	Scheduled Castes: M	Scheduled Castes: F	Scheduled Tribes: M	Scheduled Tribes: F	Literate and Educated Persons: M	Literate and Educated Persons: F	Total Workers (A-I to A-IX): M	Total Workers (A-I to A-IX): F	Workers A-I: M	Workers A-I: F	Workers A-II: M	Workers A-II: F
1	2		3	4	5	6	7	8	9	10	11	12	13	14	15	16	17	18	19	20
1	Melanur (P)	... P.R.Pw.	1.33	218	221	1,033	525	508	111	111	2	2	216	34	347	324	258	237	55	84
2	Konaiyur (P)	... P.R.Pw.Tk.	1.74	258	258	1,224	612	612	44	53	...	...	191	7	401	349	290	234	58	94
3	Sudrakatteri (P)	... P.R.Pw.	1.36	121	162	769	378	391	99	104	2	4	75	3	243	239	198	206	18	27
4	Anmarudai (P)	... P.R.Pw.Cs.	1.80	139	239	1,096	560	536	60	55	...	...	204	22	370	326	227	226	31	78
5	Nariambadi (P)	... P.R.Pw.	0.75	136	196	828	386	442	13	23	...	...	64	12	254	235	212	196	18	34
6	Vinayagapuram (P)	... P.R.Pw.Tk.	1.59	142	173	780	401	379	73	61	...	...	134	12	263	242	233	218	12	23
7	Melasathamangalam (P)	... P.R.Pw.	1.16	155	161	710	367	343	...	...	...	...	46	7	247	244	201	201	27	31
8	Chandrambadi (P)	... P.R.Pw.Tk.Ea.	1.59	157	198	961	482	479	53	68	1	4	170	21	322	277	262	223	13	34
9	Avaniapuram (P)	... P.R.Pw.	2.13	282	332	1,578	781	797	124	127	2	4	148	13	485	463	381	391	15	38
10	Solavaram (P)	... P.R.Pw.	0.86	130	142	749	369	380	83	96	...	...	41	7	238	211	197	179	33	31
11	Peranamallur (P)	... P.M.H.D.R.Pt.Pw.Cs.B.	5.80	722	828	3,767	1,890	1,877	245	259	20	20	1,003	337	1,138	856	766	631	88	189
12	Ariapadi (P)	... P.R.Pw.Ea.E.	1.45	147	200	833	402	431	56	54	12	13	116	18	253	242	202	193	11	40
13	Nambedu (P)	... P.R.Pw.Ea.E.	2.20	281	334	1,574	807	767	173	169	17	11	254	35	525	419	321	276	78	125
14	Anabogi (P)	... P.R.Pw.Ea.E.	2.38	314	388	1,747	886	861	299	287	26	26	318	60	564	348	412	235	50	79
15	Vilanallur (P)	... P.R.Pw.	2.28	251	291	1,328	663	665	234	236	24	23	205	30	406	195	219	9	91	146
16	Ayalavadi (P)	... P.R.Pw.	1.88	283	294	1,257	608	649	259	259	7	10	224	37	388	239	249	41	85	190
17	Kilkovalavedu (P)	... P.Mcw.R.Pw.Tk.Cs.	4.17	347	353	1,684	843	841	307	274	3	6	315	109	544	189	366	124	56	10
18	Chetpet (P)	... P.R.Pw.Tk.Cs.	1.03	126	179	804	412	392	48	50	...	...	154	16	283	57	234	25	25	31
19	Thellur (P)	... P.R.Pw.Tk.Cs.	0.84	120	135	625	309	316	35	37	...	...	135	13	192	120	140	15	26	104
20	Pulivoy (P)	... P.R.Pw.Ea.E.Cs.	1.03	152	168	764	372	392	37	33	22	22	200	33	232	161	133	60	48	77
21	Thennangur (P)	... P.R.Pw.Ea.E.	1.50	213	271	1,339	701	638	340	297	3	2	256	57	452	286	202	77	139	159
22	Thazampallam (V)	... Pw.Tk.	0.77	42	44	162	80	82	18	26	3	7	21	3	42	9	27	9	3	...
23	Salukkai (P)	... P.R.S.Pw.Tk.Ei.Ea.E.	1.65	268	324	1,475	731	744	176	190	31	37	335	100	428	269	245	109	12	21
24	Karam (P)	... P.Pw.Tk.	1.53	103	103	522	252	270	58	63	...	...	77	20	161	125	63	48	54	52
25	Kosapet Ozhapakkam (P)	... P.Pw.Tk.	1.08	112	128	574	267	307	60	57	...	...	96	33	180	178	112	90	16	31
26	ThazhuthalaiViludipattu(P)	... P.R.Pw.Tk.	1.56	185	197	944	483	461	154	147	18	18	162	14	310	233	233	178	1	1
27	Ariathur (P)	... P.R.Tk.Ea.	1.20	143	163	808	387	421	107	112	7	8	147	33	233	77	98	4	96	72
28	Sathanur Koilkuppam (P)	... P.R.Pw.Ea.E.	1.19	124	150	685	357	328	94	92	...	...	150	28	206	24	169	8	25	15
29	Vilangadu (V)	... P.R.Pw.Ea.E.	1.25	103	112	450	217	233	48	39	14	9	55	16	142	34	57	9	63	21
30	Irumbedu (P)	... M.R.Tk.	2.76	353	380	1,835	923	912	79	70	11	14	277	33	578	154	441	85	15	16
31	Kilnarama (P)	... P.M.R.Pw.Ea.E.	1.02	178	193	869	431	438	158	173	5	3	147	29	284	198	142	61	67	91
32	Kilpakkam (P)	... P.R.Pw.Ea.	1.25	211	211	1,024	500	524	74	79	17	13	234	39	300	233	225	187	10	11
33	Kovalai (P)	... P.R.Pw.Tk.Ea.	4.47	389	392	1,768	911	857	72	78	41	27	259	60	590	361	393	231	76	84
34	Ulundai (P)	... P.R.Pw.Cs.	2.88	330	354	1,623	784	839	240	275	68	70	241	88	506	403	325	218	106	161
35	Kilkodungalore Kavedu (P)	... P.M.L.H.D.Mp.R.Ea.E.	2.78	654	889	3,937	2,000	1,937	269	253	45	47	824	151	1,219	844	464	226	117	159
36	Melkodungalore (P)	... P.R.Tk.Ea.	1.16	145	178	799	410	389	143	120	5	5	100	23	235	169	108	55	93	108
37	Vazhur-Agaram (P)	... P.R.Pw.Tk.Ea.E.Cs.	2.54	373	423	1,864	948	916	313	310	37	27	366	131	630	400	203	44	46	85
38	Manganallur (P)	... P.R.S.Pw.Tk.	1.87	143	144	679	362	317	124	98	3	4	164	43	232	119	144	62	53	48
39	Birudur (P)	... P.R.S.Pw.Ea.E.Cs.B.	3.69	247	261	1,037	524	513	191	184	51	50	240	64	308	153	237	122	31	25

VILLAGE DIRECTORY

Taluk : **Wandiwash—(Contd.)**

Location Code Number	Name of the Villages	Workers A-III M	Workers A-III F	Workers A-IV M	Workers A-IV F	Workers A-V M	Workers A-V F	Workers A-VI M	Workers A-VI F	Workers A-VII M	Workers A-VII F	Workers A-VIII M	Workers A-VIII F	Workers A-IX M	Workers A-IX F	Non-workers B-X M	Non-workers B-X F	Name of the Panchayats in which it is now included with the date of inclusion with other components, if any
1	2	21	22	23	24	25	26	27	28	29	30	31	32	33	34	35	36	37
1	Melanur (P) ...	...	...	21	2	4	...	...	...	1	...	2	...	6	1	178	184	
2	Konaiyur (P) ...	21	9	6	...	...	1	...	...	2	1	...	...	24	10	211	263	
3	Sudrakatteri (P) ...	7	1	8	1	3	...	1	1	2	2	...	...	6	1	135	152	
4	Anmarudai (P) ...	8	...	84	15	2	...	2	...	5	4	...	...	11	3	190	210	
5	Nariambadi (P) ...	10	3	6	...	3	1	...	...	1	...	...	...	4	1	132	207	
6	Vinayagapuram (P) ...	...	...	3	...	...	...	...	...	2	...	...	...	13	1	138	137	
7	Melasathamangalam (P) ...	...	...	3	5	...	...	6	5	3	1	...	...	7	1	120	99	
8	Chandrambadi (P) ...	7	3	13	7	...	...	17	...	1	1	...	...	9	9	160	202	
9	Avaniapuram (P) ...	7	3	32	...	...	...	14	9	12	5	...	...	24	17	296	334	
10	Solavaram (P) ...	...	...	2	...	...	...	...	...	2	1	...	...	4	...	131	169	
11	Peranamallur (P) ...	22	3	34	5	13	1	5	...	44	7	8	...	158	20	752	1,021	
12	Ariapadi (P) ...	16	3	4	3	1	...	7	...	3	...	...	...	9	3	149	189	
13	Nambedu (P) ...	23	...	53	13	2	1	1	1	15	...	...	...	32	3	282	348	
14	Anabogi (P) ...	31	5	34	14	2	1	10	4	5	1	...	...	20	9	322	513	
15	Vilanallur (P) ...	4	...	26	3	1	...	1	...	3	2	...	...	61	35	257	470	
16	Ayalavadi (P) ...	9	...	20	2	2	...	...	...	2	1	...	...	21	5	220	410	
17	Kilkovalavedu (P) ...	15	4	35	14	3	2	7	3	13	2	7	...	42	30	299	652	
18	Chetpet (P) ...	5	1	6	...	...	...	3	...	1	...	...	...	9	...	129	335	
19	Thellur (P) ...	...	...	13	...	2	...	6	...	1	...	...	...	4	1	117	196	
20	Pulivoy (P) ...	18	1	14	19	...	...	...	...	4	3	1	...	14	1	140	231	
21	Thennangur (P) ...	6	2	8	...	1	...	3	...	6	1	4	...	83	47	249	352	
22	Thazampallam (V) ...	4	...	3	...	...	...	4	...	...	...	...	...	1	...	38	73	Thazampallam (P) merged with L. C. No. 23
23	Salukkai (P) ...	1	...	47	13	1	1	1	...	18	3	1	...	102	122	303	475	Salukkai (P) included in L. C. No. 22
24	Karam (P) ...	3	1	30	17	...	...	1	1	1	1	...	...	9	5	91	145	
25	Koshpet Ozhapakkam (P) ...	5	1	5	5	...	1	...	...	...	...	...	...	42	50	87	129	
26	Thazhuthalai Viludipattu (P) ...	1	...	12	4	...	...	1	...	7	...	...	...	55	50	173	228	
27	Ariathur (P) ...	10	...	4	...	3	...	1	...	4	1	1	...	16	...	154	344	
28	Sathanur Koilkuppam (P) ...	...	...	...	1	...	...	...	...	6	...	...	...	6	...	151	304	
29	Vilangadu (V) ...	1	...	8	...	...	...	...	...	3	1	...	...	10	3	75	199	Vilangadu (P) 30—9—60
30	Irumbedu (P) ...	34	9	23	5	5	...	7	...	10	1	1	...	42	38	345	758	
31	Kilnarama (P) ...	16	10	11	9	2	...	1	...	6	1	1	...	38	26	147	240	
32	Kilpakkam (P) ...	4	...	4	3	4	...	1	...	12	...	...	...	40	32	200	291	
33	Kovalai (P) ...	44	1	29	23	1	...	5	...	8	1	...	...	34	21	321	496	
34	Ulundai (P) ...	10	2	35	10	...	1	3	...	4	4	...	...	23	7	278	436	
35	Kilkodungalore Kavedu (P) ...	11	4	390	354	45	33	27	6	51	20	8	...	106	42	781	1,093	
36	Melkodungalore (P) ...	7	4	12	1	4	...	...	...	2	...	...	...	9	1	175	220	
37	Vazhur Agaram (P) ...	101	18	87	45	6	...	32	27	22	9	5	...	128	172	318	516	
38	Manganallur (P) ...	4	...	19	4	1	...	1	...	...	3	...	...	10	2	130	198	
39	Birudur (P) ...	4	...	12	...	1	...	...	...	2	5	1	...	20	6	216	355	

VILLAGE

Taluk :

DIRECTORY

Wandiwash—(Contd.)

Location Code Number	Name of the Villages			Area in Sq.Miles	Occupied Residential Houses: No. of Houses	Occupied Residential Houses: No. of Households	Total No. of Persons Enumerated: P	M	F	Scheduled Castes: M	F	Scheduled Tribes: M	F	Literate and Educated Persons: M	F	Total Workers (A-I to A-IX): M	F	Workers A-I: M	F	Workers A-II: M	F
1	2			3	4	5	6	7	8	9	10	11	12	13	14	15	16	17	18	19	20
40	Padiri (V)	...	P.R.	1.16	153	172	712	353	359	70	65	18	20	53	3	240	224	98	73	86	128
41	Sennavaram (P)	...	P.R.Tk.Ea.	0·84	161	181	858	438	420	39	31	...	...	206	5	276	59	157	...	17	2
43	Vengunam (P)	...	P.R.Pw.Tk.E·Cs.	2.04	333	334	1,651	823	828	219	233	5	3	373	123	506	405	263	212	112	182
44	Ammayapattu (P)	...			162	249	1,252	643	609	...	...	...	...	462	124	373	187	57	21	1	1
45	Mummuni (P)	...	P.R.Pw.Tk.Ea.E.	1.78	187	207	1,111	576	535	181	200	...	...	227	23	366	264	124	6	90	144
46	Mambattu (P)	...	P.R.Pw.Tk.Ea.E.	0.73	195	254	1,122	565	557	39	43	4	2	199	10	361	310	301	274	19	29
47	Karanai (P)	...	P.R.Pw.Tk.Cs.	1.00	139	139	595	300	295	...	...	...	...	125	21	190	11	151	3	18	4
48	Thensendamangalam (P)	...	P.R.Pw.Tk.	0·76	100	129	603	305	298	217	214	...	...	76	23	196	23	167	7	10	1
49	Erumbur (P)	..	P.R.Tk.Ea.Cs.	3.17	320	359	1,484	733	751	322	327	9	15	324	124	448	244	317	48	91	178
50	Arasoor (P)	...	P.L.D.R.Pw.Tk.Cs,	2.98	233	235	1,179	608	571	133	127	2	...	204	49	388	79	305	66	19	7
51	Takkandarayapuram (P)	...	P.R.Pw.	1.01	170	199	866	441	425	26	26	3	5	137	29	285	262	260	251	...	2
52	Urgudi (P)	...	P.R.Pw.	0.66	77	80	362	178	184	94	102	3	5	56	18	114	71	77	37	21	16
53	Melpathi (P)	...	P.R.Pw.	0.86	254	254	1,155	582	573	39	40	...	...	261	37	366	322	311	48	31	265
54	Vadavanakkambadi (P)	...	P.R.Pw.	1.02	210	211	950	460	490	201	219	...	...	189	26	305	257	278	26	9	223
55	Vallam (P)	...	P.R.Pw.P.H.Mcw.Ea.Cs.	3.63	401	461	2,099	1,072	1,027	471	474	94	98	369	114	605	346	391	163	142	153
56	Thadinolambai (P)	...	P·R.Pw.	0.90	132	215	925	475	450	112	102	18	18	193	9	325	241	236	175	50	58
57	Septankulam (P)	...	P.R.Pw.	2.50	302	302	1,416	737	679	56	45	7	7	205	22	487	434	433	392	37	39
58	Injimedu (P)	...	P.R.Pw.	2.37	262	326	1,432	728	704	141	134	8	5	205	51	427	345	350	184	39	152
59	Mahadevimangalam (P)	...	P.Pw.	1.75	159	178	836	420	416	46	46	5	6	99	6	246	201	223	185	4	12
60	Alliandal (P)	...	M.R.Pw.	1.29	210	241	1,313	662	651	181	196	7	6	331	67	408	266	280	206	58	43
61	Marakkunam (P)	...	P.R.Pw.	1.12	139	147	663	318	345	91	98	2	1	136	34	202	184	140	135	36	28
62	Namathodu Thellarambattu (P)	...	P.M.L.R.Pw.Tk.	3.68	235	366	1,634	814	820	144	144	3	5	319	78	531	358	418	177	39	168
63	Narayanamangalam (P)	...	P.R.Pw.	1.38	145	146	687	342	345	61	55	...	...	172	47	194	177	180	163	7	13
64	Imapuram (P)	...	P.R.Pw.	1·05	199	240	1,058	507	551	15	23	...	...	174	22	314	303	265	245	28	43
65	Kolappalur (P)	...	H.Mp.R.Pw.Ea.Vh.	4.33	680	782	3,278	1,595	1,683	207	219	22	20	827	312	993	533	503	154	178	225
66	Gengapuram (P)	...	P.R.Pw.	2.29	283	294	1,334	671	663	148	142	2	4	152	40	436	352	315	223	69	110
67	Semmambadi (P)	...	P.R.Pw.	1.15	163	163	766	360	406	36	38	...	...	75	13	255	272	247	264	6	8
68	Anadimangalam (P)	...	P.R.Pw.Tk.	1.79	180	213	1,067	546	521	98	86	...	...	111	9	371	359	352	349	7	7
69	Konamangalam (P)	...	P.M.R.Pw.	1.06	134	134	646	314	332	30	29	...	...	119	9	194	200	180	186	6	9
70	Melapoondi Thenkadappanthangal (P)	...	R.Pw.	1.47	93	119	540	294	246	15	11	19	23	64	4	194	166	168	148	5	7
71	Morakkanianur (P)	...	P.R.Pw.Tk.Ea.	0.88	120	132	594	293	301	102	105	...	...	53	4	185	180	158	145	24	33
72	Peranambakkam (P)	...	P.Pw.Tk.Cs.	1.55	78	105	533	270	263	...	...	...	...	96	4	181	177	156	161	...	...
73	Visamangalam (P)	...	P.R.Pw.Ea.Cs.	2.72	196	196	951	481	470	5	10	7	5	193	22	317	299	262	247	33	44
74	Thavani Melapalayam (P)	...	P.Pw.	1.52	241	284	1,263	597	666	88	89	19	17	148	11	378	292	317	342	12	27
75	Mosavadi (P)	...	P.R.Pw.Tk.Ea.E.Cs.	2.86	151	151	619	302	317	119	135	...	...	159	46	206	21	156	11	9	7
76	Raghunathasamudram (P)	...	P.R.Pw.Tk.Ea.Cs.	2.86	210	251	1,017	503	514	89	84	6	5	152	27	318	281	209	118	61	143
77	Reddikuppam (P)	...	P.R.Pw.	0.87	167	198	806	403	403	108	74	20	15	123	23	257	193	200	71	29	117

VILLAGE DIRECTORY

Taluk: Wandiwash—(Contd.)

Location Code Number	Name of the Villages	Workers A-III M	Workers A-III F	Workers A-IV M	Workers A-IV F	Workers A-V M	Workers A-V F	Workers A-VI M	Workers A-VI F	Workers A-VII M	Workers A-VII F	Workers A-VIII M	Workers A-VIII F	Workers A-IX M	Workers A-IX F	Non-workers B-X M	Non-workers B-X F	Name of the Panchayats in which it is now included with the date of inclusion with other components, if any
1	2	21	22	23	24	25	26	27	28	29	30	31	32	33	34	35	36	37
40	Padiri (V)	4	1	21	17	3	1	4	...	5	2	4	...	15	2	113	135	Padiri (P) 1—9—60
41	Sennavaram (P)	6	...	65	50	...	...	2	...	20	2	...	...	9	5	162	361	
43	Vengunam (P)	1	...	46	10	11	...	1	...	10	...	21	...	41	1	317	423	
44	Ammayapattu (P)	1	...	216	163	18	...	1	...	33	...	15	...	31	2	270	422	
45	Mummuni (P)	8	...	7	1	8	...	...	...	8	2	...	...	121	111	210	271	
46	Mambattu (P)	...	...	16	3	1	...	...	...	3	2	...	...	21	2	204	247	
47	Karanai (P)	4	...	6	1	...	...	4	2	1	...	...	...	6	1	110	284	
48	Thensendamangalam (P)	3	...	3	...	...	...	...	...	2	...	...	...	11	15	109	275	
49	Erumbur (P)	2	...	14	3	1	2	...	...	2	1	...	...	21		285	507	
50	Arasoor (P)	14	1	26	...	...	...	...	...	4	1	1	...	19	4	220	492	
51	Thakkandarayapuram (P)	14	3	4	...	2	2	1	...	1	4	...	...	3	...	156	163	
52	Urgudi (P)	5	...	...	...	...	...	...	...	...	1	...	...	11	17	64	113	
53	Melpathi (P)	2	...	6	3	...	...	...	...	8	...	1	...	7	6	216	251	
54	Vadavanakkambadi (P)	...	...	5	4	3	...	...	...	...	...	...	...	10	4	155	233	
55	Vallam (P)	9	...	13	9	1	...	3	...	9	1	2	...	35	20	467	681	
56	Thadinolambai (P)	17	1	4	...	...	...	5	3	1	...	...	...	12	4	150	209	
57	Septankulam (P)	4	...	3	...	...	...	...	...	4	2	...	...	6	1	250	245	
58	Injimedu (P)	8	2	15	5	1	...	...	...	1	...	2	...	11	2	301	359	
59	Mahadevimangalam (P)	9	1	2	1	...	...	1	...	2	2	...	...	5	...	174	215	
60	Alliandal (P)	14	5	11	1	6	3	3	2	7	...	...	...	29	6	254	385	
61	Marakkunam (P)	8	4	4	...	...	...	...	...	1	...	...	...	13	17	116	161	
62	Namathodu Thellarambattu (P)	2	2	39	4	2	...	7	2	4	1	...	...	20	4	283	462	
63	Narayanamangalam (P)	...	...	2	...	...	...	...	...	...	...	...	...	5	1	148	168	
64	Imapuram (P)	15	14	1	...	1	...	...	...	...	1	...	...	4	...	193	248	
65	Kolappalur (P)	12	...	123	121	7	1	8	1	47	19	4	...	111	12	602	1,150	
66	Gengapuram (P)	21	3	12	9	3	1	...	...	5	1	...	...	11	5	235	311	
67	Semmambadi (P)	...	...	...	...	...	...	...	...	...	...	...	...	2	...	105	134	
68	Anadimangalam (P)	...	...	1	...	1	...	2	1	1	1	1	...	6	1	175	162	
69	Konamangalam (P)	...	...	2	...	...	...	...	...	...	...	...	...	6	5	120	132	
70	Melapoondi Thenkadappanthangal (P)	8	2	2	2	...	...	2	1	...	...	...	...	9	6	100	80	
71	Morakkanianur (P)	...	...	...	...	...	...	...	...	...	...	1	...	2	2	108	121	
72	Peranambakkam (P)	...	...	8	...	1	...	...	...	...	...	...	...	16	16	89	86	
73	Visamangalam (P)	4	1	8	2	...	...	...	...	3	1	...	...	7	4	164	171	
74	Thavani Melapalayam (P)	2	2	28	7	...	...	3	3	3	6	...	...	13	5	219	274	
75	Mosavadi (P)	13	...	9	...	...	...	2	...	3	1	...	...	14	2	96	296	
76	Raghunathasamudram (P)	12	2	8	...	...	...	10	10	2	2	...	...	16	6	185	233	
77	Reddikuppam (P)	4	1	11	2	...	...	...	...	3	1	...	...	10	1	146	210	

VILLAGE

Taluk :

DIRECTORY

Wandiwash—(Contd.)

Location Code Number	Name of the Villages		Area in Sq. Miles	Occupied Residential Houses: No. of Houses	Occupied Residential Houses: No. of Households	Total No. of Persons Enumerated: P	M	F	Scheduled Castes: M	F	Scheduled Tribes: M	F	Literate and Educated Persons: M	F	Total Workers (A-I to A-IX): M	F	Workers A-I: M	F	Workers A-II: M	F
1	2		3	4	5	6	7	8	9	10	11	12	13	14	15	16	17	18	19	20
78	Kolipuliyur Manickamangalam (P)	... P.R.Pw.Tk.Cs.	1.64	203	205	944	486	458	105	89	7	6	175	7	308	238	275	214	20	20
79	Endal (P)	... P.R.Pw.Tk.Ea.E.Cs.	1.37	189	193	893	444	449	13	9	7	7	167	27	286	161	247	117	18	43
80	Kothandapuram (P)	... R.Pw.Ei.Ea.E.	2.07	165	168	985	506	479	226	195	3	1	135	26	332	12	254	6	21	4
81	Mazhaiyur (P)	... P.H.D.R.Pw.Ei.Ea E.Cs.	2.21	361	361	1,573	763	810	173	200	1	3	250	42	478	313	315	228	22	36
82	Singampoondi (V)	... P.R.Pw.	0.69	84	84	509	253	256	69	65	3	2	79	14	153	86	147	84	...	...
83	Kadambai (P)	... P.R.Pw.	1.44	284	305	1,393	708	685	178	166	...	...	192	16	453	160	368	94	35	24
84	Thenkarai (P)	... P.R.Pw.	2.04	316	316	1,546	765	781	148	164	3	1	366	55	447	421	363	345	43	60
85	Kilvelliyur (P)	... P.R.Pw.	2.06	196	197	904	436	468	165	175	12	6	163	57	277	204	172	98	32	30
86	Koothambattu (P)	... P.R.Tk.	0.79	123	136	738	390	348	142	112	...	...	141	31	241	151	192	129	28	20
87	Poonur (P)	... M.R.S.Pw.Ei.Ea.E.Cs.	3.78	550	822	3,953	1,994	1,959	542	533	23	23	906	160	1,275	943	313	91	301	386
88	Vengaram Avanavadi (P)	... P.R.Pw.Ea.	2.00	237	268	1,212	625	587	296	259	16	14	228	51	386	166	253	13	73	151
89	Kilsathamangalam (P)	... P.L.R.Pw.Tk.Ea.	3.82	301	319	1,291	595	696	232	280	40	46	211	114	384	194	197	10	115	149
90	Sembur (P)	... P.R.Pw.Tk.	1.57	195	233	1,016	516	500	47	42	...	...	117	14	322	35	216	16	50	16
91	Athipakkam (P)	... P.R.Pw.Tk.	1.58	228	278	1,193	593	600	214	185	2	2	206	65	386	227	243	102	63	69
92	Sedarakuppam (P)	... P.R.Pw.Tk.	1.74	165	177	794	405	389	77	78	9	7	135	18	246	110	178	50	34	40
93	Kodanallur (P)	... P.R.Pw.Tk.	1.02	129	136	609	306	303	114	114	4	6	100	16	180	58	86	...	66	58
94	Maruthadu (P)	... P.T.L.R.S.Pw.Tk.Ea.Cs.	7.26	950	1,136	5,116	2,576	2,540	482	432	39	37	877	205	1,592	1,128	910	615	271	303
95	Kottai (P)	... P.R.Ea.E.	3.10	243	282	1,544	785	759	251	261	4	2	328	50	483	370	283	140	88	149
96	Mangalam Mamandur (P)	... P.R.Ea.E.	1.69	125	125	751	366	385	...	...	...	...	106	39	210	155	174	135	31	20
97	Salavedu (P)	... P.R.Pw.Tk.Ea.E.Cs.	2.46	384	387	2,002	996	1,006	277	253	...	...	299	72	657	433	372	92	218	327
98	Kilseshamangalam (P)	... P.R.Pw.Tk.Ea.E.	1.23	106	128	596	308	288	64	65	...	...	88	10	193	157	157	34	18	122
99	Garudapuram (V)	... Pw.	0.68	30	37	142	76	66	...	...	2	2	30	3	50	30	48	7	...	22
100	Velliambakkam (P)	... P.R.Pw.Tk.	2.47	403	439	2,088	1,105	983	388	342	20	22	218	23	663	474	507	169	100	297
101	Seeyalam (V)	... R.Ea.	1.18	56	61	345	156	189	50	59	...	...	32	3	108	86	74	45	32	41
102	Ammanambakkam (P)	... P.R.Ea.	1.06	111	111	642	326	316	225	215	...	...	68	16	200	119	107	2	68	116
103	Adianur Adiankuppam (P)	... P.R.Pw.Tk.Ea.E.	1.83	261	266	1,260	631	629	322	310	...	...	159	39	405	258	161	50	177	193
104	Punnai (P)	... P.R.Pw.Ea.E.	1.85	215	215	1,256	630	626	187	181	2	4	164	20	361	163	235	16	103	145
105	Malavankaranai (P)	... P.R.Pw.Ei.Ea E.Cs.	1.69	163	170	877	441	436	101	92	36	49	136	34	281	89	149	18	69	59
106	Kilvillavalam (P)	... P.R.Pw.Tk.Ea.Cs	3.76	257	270	1,324	657	667	174	174	19	12	214	77	408	218	221	17	107	193
107	Sogathur (V)	... P.R.Pw.Tk.	0.99	123	123	564	277	287	56	55	...	...	75	14	195	132	90	10	99	122
108	Embalam (V)	... P.M.R.Pt.Pw.Tk.	1.38	170	188	915	461	454	222	205	9	6	102	19	279	197	175	114	48	58
109	Shro Navalpakkam (V)	... P.Pw.Tk.E.	0.33	140	140	640	331	309	128	103	3	4	59	28	192	118	133	38	54	77
110	Sirunavalpakkam (V)	...			UNINHABITED										UNINHABITED					
111	Eripattu (P)	... P.R.Pw.Tk.	1.73	184	196	844	419	425	38	46	13	10	200	46	256	187	195	122	22	44
112	Nadukuppam (V)	... P.R.Pw.Ea.	1.15	84	102	474	241	233	129	122	12	14	82	28	143	133	89	90	45	43
113	Elangadu (P)	... P.R.Tk.Cs.B.	4.51	479	550	2,723	1,367	1,356	195	211	27	18	469	96	836	551	619	305	90	211
114	Nalleri (V)	... P.R.Pw.	0.75	43	61	319	154	165	39	38	...	...	36	2	109	112	94	100	14	12
115	Soraputhur (P)	... P.R.Pw.	0.97	108	108	573	283	290	27	39	...	...	99	6	182	189	123	126	35	50

VILLAGE DIRECTORY

Taluk : Wandiwash—(Contd.)

Location Code Number	Name of the Villages	Workers A-III M	Workers A-III F	Workers A-IV M	Workers A-IV F	Workers A-V M	Workers A-V F	Workers A-VI M	Workers A-VI F	Workers A-VII M	Workers A-VII F	Workers A-VIII M	Workers A-VIII F	Workers A-IX M	Workers A-IX F	Non-workers B-X M	Non-workers B-X F	Name of the Panchayats in which it is now included with the date of inclusion with other components, if any
1	2	21	22	23	24	25	26	27	28	29	30	31	32	33	34	35	36	37
78	Kolipuliyur Manickamangalam (P)	...	...	...	...	...	...	2	1	2	...	...	...	9	3	178	220	
79	Endal (P)	1	...	2	1	1	...	8	...	2	...	...	...	7	...	158	288	
80	Kothandapuram (P)	...	...	3	1	...	...	20	...	16	1	...	...	18	...	174	467	
81	Mazhaiyur (P)	15	...	39	1	...	1	8	3	12	6	2	...	65	38	285	497	
82	Singampoondi (V)	...	...	3	...	...	...	...	...	2	2	...	...	1	...	100	170	Singampoondi (P) merged with L. C. No. 83
83	Kadambai (P)	12	1	10	...	...	...	...	2	5	2	...	...	23	37	255	525	Kadambai (P) included in L. C. No. 82
84	Thenkarai (P)	12	6	12	2	3	1	...	...	5	3	...	...	9	4	318	360	
85	Kilvelliyur (P)	9	...	5	1	1	...	5	...	5	...	1	...	47	75	159	264	
86	Koothambattu (P)	6	...	5	...	...	...	...	...	1	1	...	...	9	1	149	197	
87	Poonur (P)	42	5	499	431	6	...	11	1	21	3	3	...	79	26	719	1,016	
88	Vengaram Avanavadi (P)	17	1	24	...	1	1	...	...	6	...	...	...	12	...	239	421	
89	Kilsathamangalam (P)	5	1	15	9	21	21	2	...	7	2	...	...	22	2	211	502	
90	Sembur (P)	2	...	13	2	5	...	5	...	21	1	...	...	10	...	194	465	
91	Athipakkam (P)	7	2	37	43	3	1	1	...	2	...	5	...	25	10	207	373	
92	Sedarakuppam (P)	...	...	18	...	...	...	12	17	...	...	...	...	4	3	159	279	
93	Kodanallur (P)	2	...	15	...	...	...	...	...	1	...	...	...	10	...	126	245	
94	Maruthadu (P)	49	19	62	26	41	10	23	5	56	14	20	...	160	136	984	1,412	
95	Kottai (P)	...	...	38	25	2	...	18	15	6	4	...	...	48	37	302	389	
96	Mangalam Mamandur (P)	...	...	1	...	...	...	...	...	1	...	...	...	3	...	156	230	
97	Salavedu (P)	4	2	10	1	1	...	13	...	8	2	2	...	29	9	339	573	
98	Kilseshamangalam (P)	...	...	3	...	...	...	...	...	3	...	...	...	12	1	115	131	Kilseshamangalam (P) included in L. C. No. 95
99	Garudapuram (V)	...	1	...	...	1	...	...	...	...	...	...	...	1	...	26	36	Garudapuram (P) merged with L. C. No. 98
100	Velliambakkam (P)	10	4	11	...	4	...	4	2	11	2	...	...	16	...	442	509	Velliambakkam (P) included in L. C. No. 101
101	Seeyalam (V)	1	...	...	...	...	...	...	...	...	...	...	...	1	...	48	103	Seeyalam (P) merged with L. C. No. 100
102	Ammanambakkum (P)	11	...	3	...	...	...	...	...	1	...	1	...	9	1	126	197	
103	Adianur Adiankuppam (P)	14	...	12	8	...	...	9	4	16	2	...	...	16	1	226	371	
104	Punnai (P)	...	...	5	1	3	...	...	...	4	1	...	...	11	...	269	463	
105	Malavankaranai (P)	9	...	23	3	...	1	13	...	9	4	...	...	9	4	160	347	
106	Kilvillavalam (P)	22	3	29	1	2	...	6	...	3	2	...	...	18	2	249	449	
107	Sogathur (V)	...	...	2	...	...	...	...	...	1	...	...	...	3	...	82	155	Sogathur (P) 30—9—60
108	Embalam (V)	1	...	29	12	4	1	...	...	6	4	2	...	14	8	182	257	Embalam (P) 30—9—60
109	Shro Navalpakkam (V)	...	...	1	...	...	...	...	...	...	...	...	...	4	3	139	191	Shro Navalpakkam (P) 30—9—60 included in L. C. No. 110
110	Sirunavalpakkam (V)	UNINHABITED								UNINHABITED								Sirunavalpakkam (P) 30—9—60 merged with L. C. No. 109
111	Eripattu (P)	10	10	13	3	...	...	5	5	3	2	...	...	8	1	163	238	
112	Nadukuppam (V)	...	...	4	...	1	...	...	...	1	...	...	...	3	...	91	100	Nadukuppam (P) 30—9—60 included in L. C. No. 143
113	Elangadu (P)	13	1	45	7	2	1	5	1	22	2	1	...	39	23	531	805	
114	Nalleri (V)	...	...	...	...	...	...	...	...	...	...	...	...	1	...	45	53	Nalleri (P)
115	Soraputhur (P)	1	2	6	2	...	...	3	6	...	...	...	...	9	3	101	101	

VILLAGE DIRECTORY

Taluk : Wandiwash—(Contd.)

Location Code Number	Name of the Villages		Area in Sq. Miles	Occupied Residential Houses: No. of Houses	Occupied Residential Houses: No. of Households	Total No. of Persons Enumerated: P	Total No. of Persons Enumerated: M	Total No. of Persons Enumerated: F	Scheduled Castes: M	Scheduled Castes: F	Scheduled Tribes: M	Scheduled Tribes: F	Literate and Educated Persons: M	Literate and Educated Persons: F	Total Workers (A-I to A-IX): M	Total Workers (A-I to A-IX): F	Workers A-I: M	Workers A-I: F	Workers A-II: M	Workers A-II: F
1	2		3	4	5	6	7	8	9	10	11	12	13	14	15	16	17	18	19	20
116	Kilputhur (P) ...	P.R.Pw.	2.23	354	410	1,931	942	989	221	244	12	10	325	55	610	564	488	447	72	95
117	Kandavaratti (P) ...	P.R.Pw.	2.68	93	247	1,240	632	608	226	215	2	1	241	62	365	132	286	98	41	30
118	Thirakole (P) ...	P.R.Pw.	2.18	168	168	772	382	390	136	148	...	...	122	40	186	1	160	1	8	...
119	Sathampoondi (P) ...	P.R.Pw.	1·42	261	279	1,208	582	626	223	236	23	19	145	14	363	289	217	146	35	51
120	Solaiarugavur (P) ...	P.L.R.Pw.Tk.Ea.	1.23	114	117	570	284	286	105	111	...	...	97	41	183	100	138	78	19	21
121	Alliyur (P) ...	P.R.Pw.Ea.	1.23	69	103	483	228	255	78	98	...	...	60	12	128	80	86	8	16	56
122	Kalyanapuram (P) ...	P.R.Pw.Tk.	1.25	113	131	561	294	267	101	92	...	...	89	16	181	29	153	14	8	11
123	Kottupakkam Melacheri (P) ..	P.M.R.Pw.	1.93	284	375	1,668	824	844	110	109	...	...	307	25	479	215	422	185	11	26
124	Arasambattu (P) ...	P.R.Pw.Tk.Cs.	1.28	187	275	1,195	580	615	87	109	12	15	288	34	381	395	345	360	13	32
125	Melathangal (P) ...	P.M.R.Pw.Ei.Ea.E.Vh.Cs.	1.52	266	284	1,320	674	646	168	155	6	4	350	69	432	435	349	328	46	91
126	Shro Jagannathapuram (P) ...	P.R.Pw.Tk.Ea.Cs.	0.86	96	134	575	303	272	35	28	1	3	93	15	192	150	112	53	45	95
127	Nedungunam (P) ...	P.M.L.R.Pw.Tk.Ei.Ea.Cs.	2.56	453	506	2,427	1,216	1,211	213	203	9	13	654	86	757	199	389	82	29	74
128	Melvillivalam (P) ...	P.R.Pw.Ea.Cs.	1.35	64	107	500	264	236	3	5	22	18	98	34	178	152	135	118	18	31
129	Veppambattu (P) ...	P.R.Pw.Ea.Cs.	0.62	130	130	704	345	359	105	108	...	...	145	15	220	198	178	165	4	2
130	Melnandiambadi (P) ...	P.R.Pw.Tk.Cs.	0.77	129	167	786	386	400	23	21	...	...	249	49	262	249	205	231	6	15
131	Nalladisenai (P) ...	P.R.Pw.Cs.	1.13	168	168	767	378	389	55	59	...	...	159	26	238	187	222	152	2	34
132	Isakolathur (P) ...	P·R.Pw.Tk.	1.12	122	127	546	265	281	99	105	4	3	135	48	172	114	110	30	26	61
133	Madam (P) ...	P.H.L.R.Pw.Tk Ea.Cs.	0.66	265	269	1,248	603	645	1	5	...	...	235	32	363	143	219	43	57	95
134	Ariampoondi (V) ...	P.R.Pw.	1.15	66	89	400	201	199	125	118	...	...	52	4	110	71	88	65	15	4
135	Perungadaputhur (V) ...	P.R.Pw.	1.15	125	180	773	493	380	...	...	...	...	110	16	239	166	220	160	2	...
136	Desur (P) ...	P.M.H.L.D.Hos.Mp.R.Pt.S. Pw.Ei.Ea.E.Vh.Cs.	2.56	912	1,026	4,402	2,158	2,244	506	562	30	20	1059	406	1,240	479	368	121	66	22
137	Thenthinnalur (P) ...	P.R.Pw.	0.53	114	114	641	309	332	66	86	5	3	123	33	173	115	164	61	20	35
138	Panjarai (V) ...	P.R.Pw.	1.28	167	167	767	387	380	64	71	8	5	90	2	229	191	207	175	8	10
139	Goonambadi (V) ...	P.R.Pw.Tk.	1.02	127	163	841	425	416	109	116	...	...	156	48	257	175	176	81	43	68
140	Pappanallur (V) ...	P.R.Pw.Tk. Ea.	1.07	47	49	240	119	121	...	...	...	...	64	12	78	65	65	25	6	36
141	Sivanam (P) ...	P.R.Tk.Ea.E.	1.48	110	112	606	290	316	95	101	14	14	132	51	188	113	82	13	62	85
142	Japthikaranai (P) ...	P.R.Pw.Tk.Ea.E.	1.29	206	206	940	472	468	82	83	5	4	220	71	291	200	128	84	78	71
143	Jammambattu (V) ...	P.R.Pw.	0.66	51	51	240	125	115	42	36	...	...	25	5	93	71	25	66	7	5
144	Thenvanakkambadi (V) ...	P.R.Pw.Tk.	1.05	148	148	731	371	360	111	117	...	...	102	9	234	199	212	186	...	...
145	Meesanallur (P) ...	P.R.Pw.Tk.	2.08	197	199	1,031	526	505	255	270	...	...	184	20	338	177	239	126	27	14
146	Ramasamudram (P) ...	P.R·Pw.Tk.	1·79	241	318	1,437	711	726	190	211	4	8	210	44	416	251	332	158	10	9
147	Sri Rangarajapuram Kandianallur (P) ...	P.R.Pw.Tk.	2.71	228	257	1,173	598	575	96	88	...	...	180	25	403	261	326	9	53	246
148	Nelliankulam (P) ...	P.R.Pw.Tk.Ea.E.	1.35	255	262	1,078	542	536	93	89	...	2	198	70	357	230	205	94	108	134
149	Osur (P) ...	P.R.Pw.Tk.Ea.E.	3.13	287	305	1,649	818	831	188	199	6	12	345	132	552	332	345	174	150	144
150	Kalpattunainankuppam (V)...	P.R.Pw.	1.06	67	69	317	149	168	78	97	4	9	9	6	86	84	69	66	8	10
151	Badur (P) ...	P.M.R.Ea.E.Cs.	2.38	212	236	1,182	603	579	294	265	13	5	149	40	394	221	227	129	79	79
152	Eaipakkam (V) ...	Pw.	0.51	71	73	325	173	152	76	63	7	7	40	9	109	83	45	23	41	43

VILLAGE DIRECTORY

Taluk : **Wandiwash—(Contd.)**

Location Code Number	Name of the Villages	Workers A-III M	Workers A-III F	Workers A-IV M	Workers A-IV F	Workers A-V M	Workers A-V F	Workers A-VI M	Workers A-VI F	Workers A-VII M	Workers A-VII F	Workers A-VIII M	Workers A-VIII F	Workers A-IX M	Workers A-IX F	Non-workers B-X M	Non-workers B-X F	Name of the Panchayats in which it is now included with the date of inclusion with other components, if any
1	2	21	22	23	24	25	26	27	28	29	30	31	32	33	34	35	36	37
116	Kilputhur (P)	4	2	16	3	1	...	...	1	8	6	2	...	19	10	332	425	
117	Kandavaratti (P)	13	3	9	...	...	...	...	...	1	1	...	...	15	...	267	476	
118	Thirakole (P)	2	...	...	...	...	...	...	...	7	...	2	...	7	...	196	389	
119	Sathampoondi (P)	12	1	34	30	...	...	4	...	4	2	3	...	54	59	219	337	
120	Solaiarugavur (P)	...	...	1	...	...	...	8	...	...	...	1	...	16	1	101	186	
121	Alliyur (P)	2	...	14	6	...	...	...	...	...	...	...	...	10	10	100	175	
122	Kalyanapuram (P)	...	...	4	1	4	...	2	...	1	...	...	...	9	3	113	238	
123	Kottupakkam Melacheri (P)	2	...	14	2	...	...	1	...	3	2	...	...	26	...	345	629	
124	Arasambattu (P)	...	...	5	...	1	...	...	...	5	...	1	...	11	3	199	220	
125	Melathangal (P)	3	1	13	10	3	...	1	3	2	...	...	...	15	2	242	211	
126	Shro Jagannathapuram (P)	4	...	6	...	6	...	2	...	8	1	...	...	9	1	111	122	
127	Nedungunam (P)	10	8	237	9	6	...	20	8	20	1	3	...	43	17	459	1,012	
128	Melvillivalam (P)	1	...	7	2	...	...	...	...	5	1	1	...	11	...	86	84	
129	Veppambattu (P)	2	...	7	...	...	...	...	...	1	...	...	...	28	31	125	161	
130	Melanandiambadi (P)	3	...	31	1	1	...	...	...	2	...	...	...	14	2	124	151	
131	Nalladisenai (P)	...	...	5	...	...	...	...	...	1	...	...	...	8	1	140	202	
132	Isakolathur (P)	10	15	5	1	...	...	8	2	3	3	1	...	9	2	93	167	
133	Madam (P)	8	...	31	3	3	...	...	...	6	1	2	...	37	1	240	502	
134	Ariampoondi (V)	1	1	...	...	...	...	2	...	...	...	...	...	4	1	91	128	Ariampoondi (P) 30—9—60 included in L. C. No. 135
135	Perungadaputhur (V)	...	...	...	...	...	...	...	...	...	...	...	...	17	6	154	214	Perungadaputhur (P) 30—9—60 merged with L. C. No. 134
136	Desur (P)	24	...	173	28	83	15	29	...	198	31	27	...	272	262	918	1,765	
137	Thenthinnalur (P)	6	1	17	1	2	...	3	...	1	2	...	...	20	15	136	217	
138	Panjarai (V)	1	...	4	...	...	3	2	1	2	...	...	...	5	2	158	189	Panjarai (P) 1—8—60
139	Goonambadi (V)	19	15	2	...	1	...	1	2	4	3	1	...	10	6	168	241	Goonambadi (P) 1—6—60 included in L. C. No. 140
140	Pappanallur (V)	...	...	...	...	...	...	...	...	2	4	...	...	5	...	41	56	Pappanallur (P) 1—6—60 merged with L. C. No. 139
141	Sivanam (P)	12	9	9	...	...	...	2	1	2	...	...	...	19	5	102	203	
142	Japthikaranai (P)	9	6	8	1	...	...	5	1	9	3	1	...	53	34	181	268	
143	Jammambattu (V)	...	...	...	...	...	...	...	...	...	...	...	...	1	...	32	44	Jammambattu (P) 30—9—60 merged with L. C. No. 112
144	Thenvanakkambadi (V)	1	...	13	11	...	...	...	...	...	...	...	...	8	2	137	161	Thenvanakkambadi (P) 30—9—60
145	Meesanallur (P)	19	2	5	2	1	...	2	...	3	2	...	...	42	31	188	328	
146	Ramasamudram (P)	10	2	16	3	...	...	...	...	5	...	...	...	43	79	295	475	
147	Sri Rangarajapuram Kandianallur(P)	...	...	14	1	...	...	...	...	2	2	2	...	11	3	190	314	
148	Nelliankulam (P)	...	...	5	...	...	...	4	...	4	2	1	...	30	...	185	306	
149	Osur (P)	3	...	14	4	2	...	...	...	9	4	2	...	27	6	266	499	
150	Kalpattunainankuppam (V)	2	2	1	...	...	...	...	...	1	2	...	...	5	4	63	84	
151	Badur (P)	19	4	26	1	3	...	...	...	9	...	1	...	30	8	209	358	Badur (P) included in L. C. No. 152
152	Eaipakkam (V)	5	3	11	12	...	...	...	...	2	1	...	...	5	1	64	69	Eaipakkam (P) merged with L.C. No. 151

VILLAGE DIRECTORY

Taluk : **Wandiwash—(Contd.)**

Location Code Number	Name of the Villages		Area in Sq. Miles	Occupied Residential Houses: No. of Houses	Occupied Residential Houses: No. of Households	Total No. of Persons Enumerated: P	M	F	Scheduled Castes: M	F	Scheduled Tribes: M	F	Literate and Educated Persons: M	F	Total Workers (A-I to A-IX): M	F	Workers A-I: M	F	Workers A-II: M	F
1	2		3	4	5	6	7	8	9	10	11	12	13	14	15	16	17	18	19	20
153	Venmandai Kavaniathur (P)	... P.R.Pw.	1.64	229	234	1,175	613	562	263	227	...	...	139	31	390	309	243	76	111	229
154	Kilsembedu (P)	... P.R.	1.23	256	269	1,402	678	724	84	84	16	13	206	16	448	406	359	311	16	32
155	Amudur (P)	... P.R.Ea.	0.96	131	181	841	420	421	136	138	...	...	146	33	291	227	171	99	41	42
156	Padur (P)	... P.R.Pw.Ea.	1.63	155	155	805	396	409	174	189	10	10	78	10	269	218	240	201	5	14
157	Mudur (P)	... P.R.Pw.Ea.	1.48	171	171	867	411	456	125	131	...	...	108	25	275	258	169	162	83	92
158	Eramalur (V)	... P.R.	1.43	178	211	1,003	520	483	108	104	6	3	159	41	329	247	233	86	53	151
159	Kondayankuppam (P)	...		144	204	988	488	500	25	28	8	8	215	26	311	319	241	222	46	85
160	Nallur (P)	... P.M.D.Mp.R.Pw.Tk.Ea.	5.58	581	615	2,605	1,312	1,293	92	88	21	15	466	77	835	546	540	314	205	226
161	Theyyar (P)	... P.M.R.Pw.Tk.	5.16	471	504	2,518	1,294	1,224	267	226	...	...	617	186	750	278	500	151	122	88
162	Kodialam (P)	... P.L.R.Pw.Tk	2.01	319	343	1,574	762	812	165	184	...	...	246	72	456	243	275	121	110	112
163	Thellar (P)	... P.M.H.D.Rhc.Mp.R.Pw.Tk. Ea.E.Cs.	3.68	764	838	3,506	1,749	1,757	462	466	2	1	773	236	1,132	709	526	256	387	434
164	Agarakorakkottai Koothavedu (P)	... P.R.Pw.Tk.Ea.Cs.	1.74	186	186	874	442	432	48	46	...	...	217	54	255	172	195	130	26	38
165	Korakkattai Senal (P)	... P.L.Mcw.R.Pw.Tk.	3.74	404	434	1,938	965	973	264	264	24	29	420	103	612	432	357	250	133	134
166	Kilnamandi (V)	... P.R.Pw.Tk.	1.69	186	213	906	455	451	53	58	12	8	155	24	310	275	176	147	84	116
167	Achamangalam (P)	... P.R.Pw.	1.32	189	189	888	443	445	102	116	...	...	217	39	286	162	188	24	57	121
168	Chittarugavur (P)	... P.R.Pw.	1.08	286	373	1,658	835	823	121	137	7	5	473	111	526	369	251	182	30	40
169	Seeyamangalam (P)	... P.R.Pw.	2.52	217	249	1,080	508	572	85	91	17	12	135	22	308	243	236	184	30	51
170	Arunthodu (P)	... P.R.Pw.	1.10	234	234	1,054	551	503	51	51	...	...	241	31	350	321	281	279	20	14
171	Thennathur (P)	... P.R.Pw.	2.34	218	248	1,170	593	577	86	87	...	...	226	49	361	218	279	175	44	27
172	Vayalur (P)	... P.M.R.Pw.	1.79	251	322	1,656	835	821	87	89	...	...	355	57	508	400	419	361	11	8
173	Poongunam (P)	... P.Pw.	1.06	102	102	455	220	235	1	3	6	7	84	12	138	112	106	77	8	18
174	Vadakkupattu (V)	... P.R.Pw.	0.66	128	131	564	290	274	39	46	5	2	108	13	184	149	153	122	1	1
175	Gengampoondi (V)	... P.R.Pw.	1.24	108	108	507	247	260	83	86	...	...	70	16	165	99	142	95	3	1
176	Kilangunam (V)	... Pw.	0.69	36	53	272	137	135	37	39	2	2	44	5	85	25	75	17	...	1
177	Mhamaithiramani (P)	... P.R.Pw.	1.65	193	193	857	425	432	104	118	5	7	252	38	290	257	195	117	80	140
178	Kunnagampoondi (P)	... P.M.Mcw.R.Pw.	1.01	181	208	871	421	450	68	95	5	3	147	12	254	253	160	159	27	56
179	Vedal (P)	... P.R.Pw.Tk.	1.75	230	293	1,390	692	698	77	79	...	...	405	60	461	154	212	56	126	96
180	Nerkunam (P)	... P.R.Pw.Tk.	3.21	331	376	1,796	882	914	154	160	8	6	400	103	557	435	422	256	30	125
181	Pennattagaram (V)	... P.R.Pt.Pw.Tk.	1.51	181	207	981	475	506	146	155	10	14	183	30	317	20	261	2	12	2
182	Gudalur (P)	... P.R.Pw.Tk.	2.55	206	209	954	490	464	167	166	5	3	176	19	313	220	243	180	30	24
183	Irumbili (V)	... P.R.Pw.Tk.	0.56	78	85	393	193	200	21	17	...	...	29	...	114	85	87	66	2	...
184	Pazhaveri (V)	... P.R.Pw.Tk.	1.06	123	128	534	277	257	8	4	10	7	52	26	148	95	89	63	1	2
185	Shro Katteri (V)	... P.R.Pw.Tk.	0.23	232	244	1,130	539	591	171	194	...	...	243	78	333	295	192	136	92	135
186	Sathiavadi (P)	... P.R.Pw.Tk.Ea.E.Cs.	1.69	95	95	470	233	237	123	124	...	...	89	34	152	55	108	11	24	17
187	Arugunam (P)	... P.R.Pw.Tk.Ea.E.Cs.	1.86	145	155	660	345	315	94	87	4	3	124	40	209	98	121	11	74	76
188	Mavalavadi (P)	... P.R.Pw.Ea.E.Cs.	1.47	142	142	705	356	349	163	160	37	31	118	32	235	164	146	111	24	28
		Taluk Total (Rural)	**327.03**	**39,780**	**45,032**	**208,751**	**104,445**	**104,306**	**23,823**	**23,814**	**1,503**	**1,449**	**38,499**	**8,363**	**65,565**	**43,770**	**43,462**	**24,666**	**9,261**	**13,574**

VILLAGE DIRECTORY

Taluk : **Wandiwash—(Contd.)**

Location Code Number	Name of the Villages	Workers A-III M	Workers A-III F	Workers A-IV M	Workers A-IV F	Workers A-V M	Workers A-V F	Workers A-VI M	Workers A-VI F	Workers A-VII M	Workers A-VII F	Workers A-VIII M	Workers A-VIII F	Workers A-IX M	Workers A-IX F	Non-workers B-X M	Non-workers B-X F	Name of the Panchayats in which it is now included with the date of inclusion with other components, if any
1	2	21	22	23	24	25	26	27	28	29	30	31	32	33	34	35	36	37
153	Venmandai Kavaniathur (P) ...	9	...	12	...	1	...	5	1	1	2	...	...	8	1	223	253	
154	Kilsembedu (P) ...	2	6	17	5	1	...	...	...	12	5	...	...	41	47	230	318	
155	Amudur (P) ...	2	...	10	...	...	...	1	1	1	1	2	...	63	84	129	194	
156	Padur (P) ...	4	...	4	...	...	...	4	1	5	1	...	...	7	1	127	191	
157	Mudur (P) ...	...	...	11	1	...	...	...	...	4	1	1	...	7	2	136	198	
158	Eramalur (V) ...	9	5	18	...	...	...	...	...	5	4	...	...	11	1	191	236	Eramalur (P) 30—9—60
159	Kondayankuppam (P) ...	6	6	5	1	...	...	...	...	6	...	...	...	7	5	177	181	
160	Nallur (P) ..	6	...	36	1	1	...	1	1	16	1	4	...	26	3	477	747	
161	Theyyar (P) ...	23	1	16	4	2	...	1	...	11	...	1	...	74	34	544	946	
162	Kodialam (P) ...	1	...	10	...	3	...	23	...	4	...	1	...	29	10	306	569	Kodialam (P) included in L.C. No. 183
163	Thellar (P) ...	...	...	55	6	3	1	1	...	37	2	9	...	114	10	617	1,048	
164	Agarakorakkottai Koothavedu (P) ...	8	2	6	...	2	...	...	...	4	2	...	...	14	...	187	260	
165	Korakkattai Senal (P) ...	13	1	55	21	1	...	3	1	7	7	1	...	42	18	353	541	
166	Kilnamandi (V) ...	8	1	17	2	...	1	8	7	5	...	1	...	11	1	145	176	
167	Achamangalam (P) ...	3	...	7	...	1	...	...	...	11	...	...	...	19	17	157	283	
168	Chittarugavur (P) ...	8	1	185	133	7	...	12	10	12	1	...	...	21	2	309	454	
169	Seeyamangalam (P) ...	19	3	2	...	1	...	...	...	2	...	...	...	18	5	200	329	
170	Arunthodu (P) ...	5	4	20	8	...	...	3	4	4	1	1	...	16	11	201	182	
171	Thennathur (P) ...	3	1	11	...	2	...	4	...	4	2	...	...	14	13	232	359	
172	Vayalur (P) ...	6	...	20	1	...	...	...	...	5	1	4	...	43	29	327	421	
173	Poongunam (P) ...	11	4	5	...	...	...	...	...	4	8	...	...	4	5	82	123	
174	Vadakkupattu (V) ...	1	...	4	...	...	...	...	...	3	...	...	...	22	26	106	125	Vadakkupattu (P) 30—9—60
175	Gengampoondi (V) ...	1	...	3	...	...	...	1	...	4	...	...	...	11	3	82	161	Gengampoondi (P)
176	Kilangunam (V) ...	...	...	...	...	...	...	...	...	...	...	...	...	10	7	52	110	Kilangunam (P) merged with L.C. No. 178
177	Mhamaithiramani (P) ...	1	...	7	...	...	...	...	...	1	...	...	...	6	...	135	175	
178	Kunnagampoondi (P) ...	...	...	41	32	...	...	1	...	4	...	2	...	19	6	167	197	Kunnagampoondi (P) included in L.C. No. 176
179	Vedal (P) ...	2	...	82	2	3	...	4	...	6	...	1	...	25	...	231	544	
180	Nerkunam (P) ...	10	1	27	25	1	...	...	...	7	1	...	...	60	27	325	479	
181	Pennattagaram (V) ...	5	1	17	8	2	...	2	...	2	...	1	...	15	7	158	486	Pennattagaram (P) 30—9—60
182	Gudalur (P) ...	7	3	3	...	...	...	1	...	5	2	...	...	24	11	177	244	
183	Irumbili (V) ...	7	3	3	...	2	...	...	...	2	...	...	...	11	16	79	115	Irumbili (P) merged with L.C. No. 162
184	Pazhaveri (V) ...	13	...	7	...	...	...	...	...	2	...	...	...	36	30	129	162	Pazhaveri (P) 30—9—60
185	Shro Katteri (V) ...	6	...	8	2	1	...	4	...	7	8	...	...	23	14	206	296	Shro Katteri (P) 30—9—60
186	Sathiavadi (P) ...	9	3	...	...	...	...	...	...	2	...	...	...	9	24	81	182	
187	Arugunam (P) ...	2	...	1	...	1	...	1	...	...	2	...	...	9	9	136	217	
188	Mavalavadi (P) ...	16	...	14	2	2	...	...	...	6	...	3	...	24	23	121	185	
	Taluk Total (Rural)	**1,403**	**312**	**4,390**	**1,981**	**438**	**111**	**576**	**189**	**1,277**	**322**	**212**	...	**4,546**	**2,615**	**38,880**	**60,536**	

TOWN

Taluk :

DIRECTORY

Wandiwash—(Contd.)

Location Code Number	Name of the Town	Area in Sq. Miles	Occupied Residential Houses: No. of Houses	Occupied Residential Houses: No. of Households	Total No. of Persons Enumerated: P	Total No. of Persons Enumerated: M	Total No. of Persons Enumerated: F	Scheduled Castes: M	Scheduled Castes: F	Scheduled Tribes: M	Scheduled Tribes: F	Literate and Educated Persons: M	Literate and Educated Persons: F	Total Workers (A-I to A-IX): M	Total Workers (A-I to A-IX): F	Workers A-I: M	Workers A-I: F
1	2	3	4	5	6	7	8	9	10	11	12	13	14	15	16	17	18
42 Wandiwash (P)	P.M.H.L.D.Hos.Rhc.Mcw.Mp.R.Pt.Tel. S.Tk.Ei.Ea.E.Vh.Cs.B.																
Ward 1 E.B. 77	...		98	107	533	288	245	...	...	...	...	245	139	127	12	9	...
78	...		112	165	632	318	314	...	...	...	...	173	117	178	21	34	3
			210	**272**	**1,165**	**606**	**559**	...	...	...	...	**418**	**256**	**305**	**33**	**43**	**3**
Ward 2 E.B. 79	...		101	124	561	284	277	...	1	...	...	198	92	137	29	18	10
80	...		106	114	529	269	260	269	260	...	...	69	21	172	134	41	39
			207	**238**	**1,090**	**553**	**537**	**269**	**261**	...	...	**267**	**113**	**309**	**163**	**59**	**49**
Ward 3 E.B. 81	...		81	100	471	245	226	...	...	...	...	197	99	119	19	14	...
82	...		60	82	342	185	157	...	...	...	...	106	18	118	7	7	...
			141	**182**	**813**	**430**	**383**	...	...	...	...	**303**	**117**	**237**	**26**	**21**	...
Ward 4 E.B. 83	...		88	132	568	277	291	...	...	...	...	217	132	147	17	21	1
84	...		48	93	440	225	215	...	...	...	...	178	75	133	10	21	3
			136	**225**	**1,008**	**502**	**506**	...	...	...	...	**395**	**207**	**280**	**27**	**42**	**4**
Ward 5 E.B. 85	...		121	136	755	360	395	...	26	...	...	188	78	179	71	7	...
Ward 6 E.B. 86	...		120	137	728	354	374	...	...	...	...	247	82	201	140	12	...
87	...		26	30	189	83	106	...	...	...	...	52	13	50	51	2	...
			146	**167**	**917**	**437**	**480**	...	...	...	...	**299**	**95**	**251**	**191**	**14**	...
Ward 7 E.B. 88	...		123	162	888	437	451	...	...	...	...	304	88	224	218	22	...
Ward 8 E.B. 89	...		80	92	491	249	242	...	...	...	...	186	48	154	111	11	...
90	...		115	118	603	297	306	...	...	...	...	232	42	157	136	5	...
			195	**210**	**1,094**	**546**	**548**	...	...	...	...	**418**	**90**	**311**	**247**	**16**	...
Ward 9 E.B. 91	...		59	85	643	272	371	18	18	...	...	98	215	139	37	18	...
92	...		99	143	599	284	315	...	...	...	...	116	25	195	97	29	2
			158	**228**	**1,242**	**556**	**686**	**18**	**18**	...	...	**214**	**240**	**334**	**134**	**47**	**2**
Ward 10 E.B. 93	...		89	127	547	279	268	...	...	...	...	200	81	161	46	15	1
94	...		114	159	686	347	339	2	3	9	12	212	101	180	43	16	6
			203	**286**	**1,233**	**626**	**607**	**2**	**3**	**9**	**12**	**412**	**182**	**341**	**89**	**31**	**7**
Ward 11 E.B. 95	...		115	129	584	301	283	70	58	...	...	156	48	158	47	19	...
96	...		152	186	997	504	493	274	245	...	...	252	97	252	183	11	...
97	...		63	70	343	186	157	...	...	...	...	104	35	96	72	...	...
98	...		76	91	417	208	209	5	6	...	...	123	20	129	87	4	...
			406	**476**	**2,341**	**1,199**	**1,142**	349	309	...	...	**635**	**200**	**635**	**389**	**34**	...
	Town Total	**1·95**	**2,046**	**2,582**	**12,546**	**6,252**	**6,294**	638	617	9	12	3,853	1,666	3,406	1,588	336	65

TOWN

Taluk :

DIRECTORY

Wandiwash—(Concld.)

Location Code Number	Name of the Town	Workers A-II M	Workers A-II F	Workers A-III M	Workers A-III F	Workers A-IV M	Workers A-IV F	Workers A-V M	Workers A-V F	Workers A-VI M	Workers A-VI F	Workers A-VII M	Workers A-VII F	Workers A-VIII M	Workers A-VIII F	Workers A-IX M	Workers A-IX F	Non-workers B-X M	Non-workers B-X F
1	2	19	20	22	22	23	24	25	26	27	28	29	30	31	32	33	34	35	36
42	Wandiwash (P) (Concld.)																		
	Ward 1 E. B. 77 ...	3	...	...	1	5	1	3	...	1	...	75	1	6	...	25	9	161	233
	78 ...	11	...	4	...	13	3	11	...	25	...	9	...	11	...	60	15	140	293
		14	...	4	1	18	4	14	...	26	...	84	1	17	...	85	24	301	526
	Ward 2 E. B. 79 ...	...	...	2	...	15	5	8	1	17	...	24	7	17	...	36	6	147	248
	80 ...	2	1	5	...	3	1	1	...	...	...	1	...	...	...	119	93	97	126
		2	1	7	...	18	6	9	1	17	...	25	7	17	...	155	99	244	374
	Ward 3 E. B. 81 ...	...	...	4	...	2	16	16	...	15	...	41	...	10	...	17	3	126	207
	82 ...	...	...	22	...	1	...	64	2	...	...	10	...	2	...	12	5	67	150
		...	...	26	...	3	16	80	2	15	...	51	...	12	...	29	8	193	357
	Ward 4 E. B. 83 ...	...	1	6	...	11	4	14	...	7	...	37	2	16	...	35	9	130	274
	84 ...	1	...	...	...	2	2	14	...	14	...	50	1	16	...	15	4	92	205
		1	1	6	...	13	6	28	...	21	...	87	3	32	...	50	13	222	479
	Ward 5 E. B. 85 ...	...	2	1	...	24	58	26	1	1	...	56	3	34	...	30	7	181	324
	Ward 6 E. B. 86 ...	...	...	1	...	97	135	16	...	...	...	42	1	12	...	21	4	153	234
	87 ...	...	...	1	...	24	50	6	...	...	...	10	1	...	...	7	...	33	55
		...	...	2	...	121	185	22	...	...	...	52	2	12	...	28	4	186	289
	Ward 7 E. B. 88 ...	...	...	1	...	89	213	20	...	...	...	69	1	6	...	17	4	213	233
	Ward 8 E. B. 89 ...	...	...	...	...	38	109	48	...	...	...	35	1	8	...	14	1	95	131
	90 ...	...	...	...	...	15	135	32	...	...	...	90	...	4	...	11	1	140	170
		...	...	...	...	53	244	80	...	...	...	125	1	12	...	25	2	235	301
	Ward 9 E. B. 91 ...	...	...	5	1	4	8	15	...	1	...	12	1	12	...	72	27	133	334
	92 ...	10	2	7	2	27	26	24	...	2	...	17	2	7	...	72	63	89	218
		10	2	12	3	31	34	39	...	3	...	29	3	19	...	144	90	222	552
	Ward 10 E. B. 93 ...	...	...	...	...	13	24	15	1	2	...	41	1	20	...	55	19	118	222
	94 ...	1	...	4	1	3	4	35	3	5	1	45	7	16	...	55	21	167	296
		1	...	4	1	16	28	50	4	7	1	86	8	36	...	110	40	285	518
	Ward 11 E. B. 95 ...	1	...	12	15	13	9	27	1	5	3	13	7	26	...	42	12	143	236
	96 ...	4	15	6	1	...	...	11	6	4	1	19	2	18	...	179	158	252	310
	97 ...	...	...	...	...	48	70	2	...	...	...	12	...	2	...	32	2	90	85
	98 ...	...	1	1	...	61	85	4	...	...	...	25	...	11	...	23	1	79	122
		5	16	19	16	122	164	44	7	9	4	69	9	57	...	276	173	564	753
	Town Total	33	22	82	21	508	958	412	15	99	5	733	38	254	...	949	464	2,846	4,706

9. POLUR TALUK

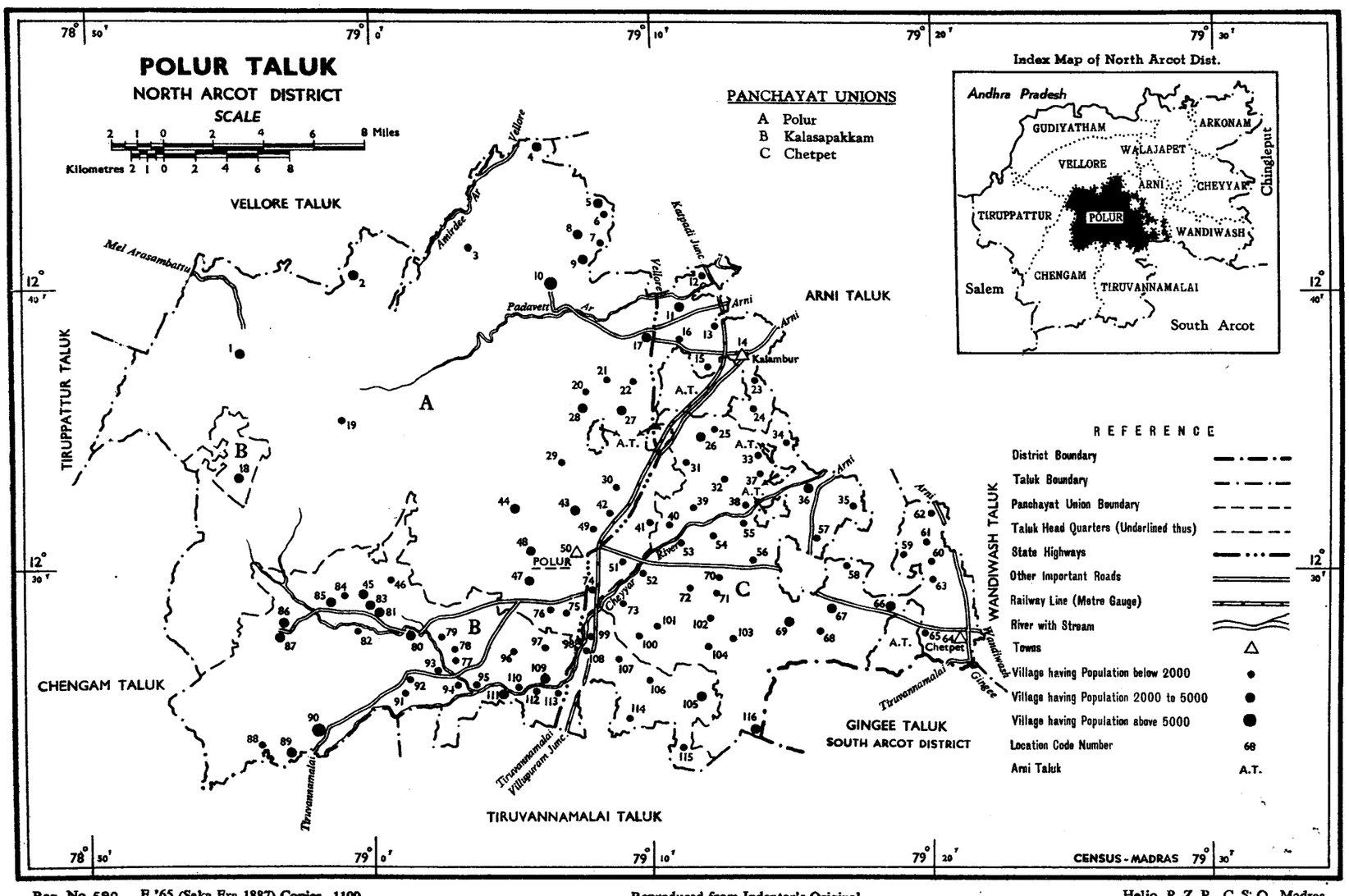

Reg. No. 580 E '65 (Saka Era 1887) Copies - 1100 Reproduced from Indentor's Original Helio, P. Z. P., C. S. O., Madras.

ALPHABETICAL LIST OF VILLAGES

9. POLUR TALUK

Sl. No.	Name of the Villages	Location Code Number	Sl. No.	Name of the Villages	Location Code Number
1	2	3	1	2	3
1	Adamangalam (P)	83	37	Kanginaur (P)	76
2	Alampoondi (P)	31	38	Kannamalai (P)	3
3	Alliabad (Kalambur) (P)	14	39	Kappalur (P)	97
4	Allialamangalam (P)	71	40	Karapoondi (P)	52
5	Anaivadi (P)	99	41	Karikathur (P)	39
6	Ananthapuram (P)	9	42	Kelur (P)	27
7	Appedu (P)	61	43	Kettavarampalayam (P)	81
8	Ariathur (P)	37	44	Kilpalur (P)	89
9	Arumbalur (P)	55	45	Kilpattu (P)	25
10	Arunagirimangalam (P)	92	46	Kolakaravadi (P)	58
11	Athuvambadi (P)	28	47	Kolavur (P)	72
12	Authurai (P)	69	48	Koothandavadi (P)	59
13	Chetpet (P)	64	49	Kovilur (P)	18
14	Cheyyanandal (P)	68	50	Kunnathur (P)	42
15	Devarayampalayam (P)	84	51	Kuppam (P)	5
16	Edayankolathur (P)	65	52	Kuruvimalai (P)	98
17	Elathur (P)	95	53	Kuttakarai (P)	19
18	Enduvambadi	23	54	Ladavaram (P)	114
19	Erikuppam (P)	13	55	Mambattu (P)	48
20	Ernamangalam (P)	93	56	Mandakolathur (P)	54
21	Eyakilathur (P)	53	57	Mansurabad (P)	116
22	Gangalamahadevi (P)	82	58	Maruthambadi (P)	63
23	Gengavaram (P)	45	59	Mattapirayur (P)	70
24	Gidampalayam (P)	46	60	Mattavettu (P)	88
25	Gudalur (P)	33	61	Melarani (P)	78
26	Iluppakunam (P)	15	62	Melsolankuppam (P)	86
27	Indravanam (P)	62	63	Melvilvarayanallur (P)	77
28	Kadaladi (P)	90	64	Modaiyur (P)	56
29	Kalasamudram (P)	8	65	Mukkurumbi (P)	24
30	Kalasapakkam (P)	109	66	Murugapadi (P)	41
31	Kalkuppam (P)	6	67	Nambedu (P)	66
32	Kalpattu (P)	4	68	Nammiyampattu (P)	2
33	Kalur (P)	108	69	Naranamangalam (P)	16
34	Kalvasal (P)	22	70	Narasingapuram (P)	57
35	Kambattu (P)	106	71	Odalavadi (P)	36
36	Kandapalayam (P)	85	72	Oghur (P)	40

ALPHABETICAL LIST OF VILLAGES

9. POLUR TALUK—(Concld.)

Sl. No.	Name of the Villages	Location Code Number	Sl. No.	Name of the Villages	Location Code Number
1	2	3	1	2	3
73	Olagampattu (P)	60	95	Sengunam (P)	30
74	Padagam (P)	105	96	Sholavaram (P)	94
75	Palankoil (P)	111	97	Siruvallur (P)	80
76	Pathiavadi (P)	107	98	Tachambadi (P)	67
77	Pelasur (P)	100	99	Thenmahadevimangalam (P)	91
78	Peranambakkam (P)	103	100	Thenpallipattu (P)	113
79	Periagaram (P)	43	101	Thirumalai (P)	32
80	Pillur (P)	112	102	Thumbur (P)	35
81	Polur (P)	50	103	Thurunjikuppam (P)	20
82	Poondi (P)	110	104	Tindivanam (P)	44
83	Potharai (P)	29	105	Tirusur (P)	47
84	Pudavedu (P)	10	106	Vadamadimangalam (P)	26
85	Pudupalayam (P)	75	107	Vambalur (P)	38
86	Randam (P)	104	108	Vanniyanur (P)	96
87	Renderipattu (P)	49	109	Vasur (P)	74
88	Saduperi (P)	34	110	Vazhiyur (P)	7
89	Sanikkavadi (P)	73	111	Veeralur (P)	87
90	Santhavasal (P)	17	112	Veerappanur (P)	1
91	Sedarampattu (P)	12	113	Vellur (P)	11
92	Seettampattu (P)	115	114	Venmanai (P)	51
93	Semmiyamangalam (P)	102	115	Vilankuppam (P)	21
94	Sengaputheri (P)	79	116	Vilapakkam (P)	101

POLUR TALUK

POLUR PANCHAYAT UNION

Sl.No.	Location Code Number	Name of Panchayat	Date of formation	Location Code/ Units of 1961 Census constituting the Panchayat formed after 31st March, 1960	Persons	Males	Females
1	2	3	4	5	6	7	8
		City Panchayats					
1	50	Polur	P		14,764	7,429	7,335
2	14	Kalambur (Alliabad)	P		9,343	4,599	4,744
		Village Panchayats					
1	9	Ananthapuram	P		3,475	1,779	1,696
2	28	Authuvambadi	P		2,088	1,069	1,019
3	23	Enduvambadi	P		609	283	326
4	13	Erikuppam	P		1,341	671	670
5	15	Illuppangunam	P		1,463	764	699
6	8	Kalasamudram	P		2,298	1,129	1,169
7	6	Kalkuppam	P		1,054	537	517
8	4	Kalpattu	P		2,286	1,153	1,133
9	22	Kalvasal	P		1,690	856	834
10	3	Kanmalai	P		1,861	978	883
11	76	Kangayanur	P		859	404	455
12	27	Kelur	P		3,348	1,705	1,643
13	42	Kunnathur	P		1,191	591	600
14	98	Kuruvimalai	P		736	373	363
15	19	Kuttakarai	P		1,051	575	476
16	5	Kuppam	P		2,870	1,434	1,436
17	48	Mambattu	P		3,871	1,964	1,907
18	24	Mukkurumbai	P		1,533	770	763
19	41	Murugapadi	P		1,127	542	585
20	16	Naranamangalam	P		558	266	292
21	2	Nammiyambattu	P		2,986	1,517	1,469
22	10	Padavedu	P		8,889	4,466	4,423
23	43	Periyagaram	P		2,689	1,383	1,306
24	29	Potharai	P		1,576	769	807
25	75	Pudupalayam	P		967	485	482
26	49	Renderipattu	P		1,332	675	657
27	17	Santhavasal	P		4,822	2,406	2,416
28	12	Sedarambattu	P		1,570	810	760
29	30	Sengunam	P		1,217	613	604
30	44	Tindivanam	P		4,194	2,125	2,069
31	47	Tirusur	P		3,147	1,572	1,575
32	20	Thurinjikuppam	P		1,500	771	729
33	7	Vazhiyur	P		1,394	690	704
34	74	Vasur	P		1,120	559	561
35	1	Veerappanur	P		2,315	1,237	1,078
36	11	Vallur	P		4,039	2,009	2,030
37	51	Venmani	P		803	401	402
38	21	Vilanguppam	P		1,469	734	735
				Total	**105,445**	**53,093**	**52,352**

CHETPUT PANCHAYAT UNION

Sl.No.	Location Code Number	Name of Panchayat	Date of formation	Location Code/ Units of 1961 Census constituting the Panchayat formed after 31st March, 1960	Persons	Males	Females
1	2	3	4	5	6	7	8
		City Panchayat					
1	64	Chetput	P		10,929	5,279	5,650
		Village Panchayats					
1	31	Alampoondi	P		1,752	877	875
2	71	Alliyalamangalam	P		1,222	626	596
3	61	Appedu	P		1,045	511	534
4	37	Ariyathur	P		644	314	330
5	55	Arumbalur	P		889	459	430
6	69	Authurai	P		2,173	1,087	1,086
7	68	Cheyyanandal	P		645	308	337
8	33	Gudalur	P		1,204	577	627
9	65	Edayankolathur	P		457	222	235
10	62	Indravanam	P		1,467	729	738
11	53	Eayakolathur	P		1,121	571	550
12	39	Karikathur	P		1,367	707	660
13	52	Karapoondi	P		1,014	516	498
14	25	Kizhpattu	P		1,351	691	660
15	58	Kolakkaravadi	P		586	284	302
16	59	Kothandavadi	P		680	336	344
17	72	Kozhavur	P		998	520	478
18	54	Mandakolathur	P		1,745	881	864
19	116	Mansurabad	P		2,634	1,325	1,309
20	63	Maruthuvambadi	P		972	497	475
21	70	Mattapparaiyur	P		956	490	466
22	56	Modaiyur	P		1,352	663	689
23	66	Nambedu	P		2,209	1,118	1,091
24	57	Narasingapuram	P		1,612	819	793
25	36	Othalavadi	P		2,328	1,173	1,155
26	40	Oghur	P		979	484	495
27	60	Ulagambattu	P		776	392	384
28	100	Pelasur	P		1,431	681	750
29	103	Peranambakkam	P		1,235	628	607
30	104	Randam	P		1,217	616	601
31	34	Sadupperi	P		1,645	840	805
32	73	Sanikkavadi	P		1,984	971	1,013
33	102	Semmiyamangalam	P		1,051	515	536
34	67	Thachambadi	P		2,305	1,165	1,140
35	32	Thirumalai	P		1,759	864	895
36	35	Thumbur	P		1,894	955	939
37	26	Vadamadimangalam	P		3,739	1,812	1,927
38	38	Vambalur	P		493	237	256
39	101	Vilappakkam	P		1,686	849	837
				Total	**65,546**	**32,589**	**32,957**

KALASAPAKKAM PANCHAYAT UNION

Sl.No.	Location Code Number	Name of Panchayat	Date of formation	Location Code/ Units of 1961 Census constituting the Panchayat formed after 31st March, 1960	Persons	Males	Females
1	2	3	4	5	6	7	8
		City Panchayat	*Nil*				
		Village Panchayats					
1	83	Adamangalam	P		2,370	1,184	1,186
2	99	Anaivadi	P		576	288	288
3	92	Arunagirimangalam	P		1,181	609	572
4	84	Devarayanpalayam	P		611	301	310
5	93	Eranamangalam	P		1,637	833	804
6	82	Gengalamahadevi	P		609	312	297
7	45	Gengavaram	P		2,152	1,097	1,055
8	90	Kadaladi	P		6,254	3,129	3,125
9	109	Kalasapakkam	P		2,660	1,304	1,356
10	108	Kalur	P		1,188	605	583
11	106	Kambattu	P		1,757	907	850
12	85	Kanthapalayam	P		2,230	1,110	1,120
13	97	Kappalur	P		1,794	889	905
14	81	Kettavarampalayam	P		3,287	1,642	1,645
15	46	Kidampalayam	P		1,430	713	717
16	89	Kizhpalur	P		3,696	1,883	1,813
17	18	Kovilur	P		4,673	2,420	2,253
18	114	Ladavaram	V		1,864	957	907
19	88	Mattavettu	V		1,745	887	858
20	78	Melarani	P		1,715	851	864
21	86	Melsozhanguppam	P		3,465	1,665	1,800
22	77	Melvilvarayanallur	P		1,899	970	929
23	105	Padagam	P		2,877	1,418	1,459
24	107	Pathiyavadi	V		1,384	705	679
25	111	Pazhangovil	P		2,487	1,251	1,236
26	112	Pillur	V		1,274	644	630
27	110	Poondi	V		1,306	653	653
28	79	Sengaputheri	P		979	460	519
29	80	Siruvallur	P		3,460	1,731	1,729
30	115	Seettambattu	P		1,039	551	488
31	94	Sozhavaram	P		1,189	583	606
32	91	Thenmadimangalam	P		1,946	973	973
33	113	Thenpallipattu	P		1,641	815	826
34	96	Vanniyanur	P		1,399	691	708
35	87	Veeralur	P		3,224	1,587	1,637
36	95	Mottur	15—7—60	95 Mottur h/o Elathur (Area comprising S. Nos. 1-136, 326-397 & 400-408, of ElathurR. V.)	1,803	943	860
		Elathur		**Total**	**74,801**	**37,561**	**37,240**

From 27-9-60 the Elathur Panchayat was bifurcated into two Panchayats viz. Elathur and Mottur.

VILLAGE DIRECTORY

Taluk : Polur

Location Code Number	Name of the Villages			Area in Sq. Miles	Occupied Residential Houses: No. of Houses	Occupied Residential Houses: No. of Households	Total No. of Persons Enumerated: P	M	F	Scheduled Castes: M	F	Scheduled Tribs: M	F	Literate and Educated Persons: M	F	Total Workers (A-I to A-IX): M	F	Workers A-I: M	F	Workers A-II: M	F
1	2			3	4	5	6	7	8	9	10	11	12	13	14	15	16	17	18	19	20
1	Veerappanur (P)	...	P.R.Pw.	4.89	467	467	2,315	1,237	1,078	...	...	1,222	1,062	26	1	812	670	637	529	146	130
2	Nammiampattu (P)	...	P.Pw.	6.95	615	615	2,986	1,517	1,469	5	5	1,505	1,463	54	...	976	748	836	660	34	31
3	Kannamalai (P)	...	Pw.Tk.	3.08	386	386	1,861	978	883	...	...	978	883	11	...	623	533	569	489	8	3
4	Kalpattu (P)	...	P.Pw.	4.86	329	425	2,286	1,153	1,133	51	59	37	36	345	42	695	370	522	225	12	22
5	Kuppam (P)	...	P.R.Pw	2.47	477	592	2,870	1,434	1,436	257	273	...	...	418	82	905	678	623	453	45	78
6	Kalkuppam (P)	...	P.Pw.	0.84	175	216	1,054	537	517	125	94	...	...	208	50	301	171	187	129	21	20
7	Vazhiyur (P)	...	P.R.Pw.Tk.	0.79	253	303	1,394	690	704	242	226	...	...	332	89	392	198	256	112	2	...
8	Kalasamudram (P)	...	P.Pw.	1.51	426	517	2,298	1,129	1,169	72	77	20	23	442	60	762	499	570	354	87	79
9	Ananthapuram (P)	...	P.H.R.Pw Tk.	4.89	671	695	3,475	1.779	1,696	50	48	16	18	437	35	1,140	723	907	435	85	193
10	Pudavedu (P)	...	P.M.L.R.Pw.Tk.E.	8.92	1,752	1,859	8,889	4,466	4,423	470	445	286	282	1,080	161	2,755	2,016	1,887	1,291	114	119
11	Vellur (P)	...	P.R.Pw.Tk.E.	3.22	791	811	4,039	2,009	2,030	367	400	10	9	624	130	1,274	967	939	737	121	182
12	Sedarampattu (P)	...	P.Rly.R.Tel.Pw.	1.61	279	334	1,570	810	760	163	138	...	...	254	37	521	337	341	97	17	30
13	Erikuppam (P)	...	P.Pw.Tk.	3.31	243	308	1,341	671	670	10	13	...	...	302	72	425	154	265	61	57	35
15	Illuppakunam (P)	...	P.R.Pw.	1.59	242	338	1,463	764	699	166	148	...	...	365	88	463	435	281	207	5	10
16	Naranamangalam (P)	...	P.R.Pw.	0.75	132	132	558	266	292	2	4	...	...	113	33	170	112	126	68	5	7
17	Santhavasal (P)	...	P.M.L.R.S.Pw.E.	4.88	862	1,051	4,822	2,406	2,416	512	483	9	10	1.001	330	1,409	537	678	160	39	37
18	Kovilur (P)	...	P.R.Pw.	14.67	988	998	4,673	2,420	2,253	51	57	2,321	2,164	243	17	1,693	1,505	1,457	1,287	136	156
19	Kuttakarai (P)	...	Pw.	1.16	196	196	1,051	575	476	...	...	560	471	19	1	339	37	238	13	2	6
20	Thurunjikuppam (P)	...	P.Pw.Tk.	2.77	219	322	1,500	771	729	5	4	...	...	263	38	489	47	383	17	28	3
21	Vilankuppam (P)	...	P.Pw.E.	1.03	179	307	1,469	734	735	138	146	...	...	200	17	449	330	273	164	85	122
22	Kalvasal (P)	...	P.R.Pw.	2.66	282	370	1,690	856	834	160	171	...	...	225	16	601	454	447	305	45	69
23	Enduv mbadi (P)	...	P.Pw.Tk.	0·95	107	122	609	283	326	86	96	...	...	41	7	205	214	101	99	88	113
24	Mukkurumbi (P)	...	P.Pw.Tk.E.	2.11	255	310	1,533	770	763	210	208	51	54	280	34	485	318	359	236	12	16
25	Kilpattu (P)	...	P.R.Pw.	1.49	197	267	1,351	691	660	94	81	2	4	240	31	465	404	165	48	67	187
26	Vadamadimangalam (P)	...	P.H.Rly.R.Pw.Tk.	2.80	668	842	3,739	1,812	1,927	220	215	28	20	789	174	1,096	636	476	228	274	305
27	Kelur (P)	...	P.M.R.S.Pw.E.	2.54	609	736	3,348	1,705	1,643	334	380	7	8	758	185	1,051	623	746	333	89	251
28	Athuvambadi (P)	...	P.Rly.Pw.Tk.E.	3.05	362	470	2,088	1.069	1,019	105	110	...	...	299	34	659	462	419	203	118	239
29	Potharai (P)	...	P.Pw.Tk.E.	2.46	289	349	1,576	769	807	338	354	5	5	211	61	447	363	294	253	39	8
30	Sengunam (P)	...	P.R.Pw.Tk.	2.61	185	230	1,217	613	604	125	117	...	...	122	22	412	222	368	208	5	6
31	Alampoondi (P)	...	P.R.Pw.	1.76	251	389	1,752	877	875	79	62	5	...	300	45	560	484	341	280	132	153
32	Thirumalai (P)	...	P.M.Pw.	3.60	341	378	1,759	864	895	144	151	...	...	264	47	566	409	384	235	75	145
33	Gudalur (P)	...	P.Pw.E.	1.89	181	288	1,204	577	627	41	41	...	...	235	33	387	367	293	292	31	63
34	Saduperi (P)	...	P.Pw.	2.31	288	352	1,645	840	805	143	146	...	...	342	42	570	517	502	451	31	52
35	Thumbur (P)	...	P.Pw.Tk.	3.04	357	376	1,894	955	939	11	9	...	...	355	42	600	508	447	376	79	119
36	Odalavadi (P)	...	P.L.Pw.Tk·E.	3.99	471	546	2,328	1,173	1,155	132	134	...	...	431	87	749	669	487	325	180	257
37	Ariathur (P)	...	P.Pw.	1.06	97	155	644	314	330	44	52	...	...	98	21	219	163	180	127	27	30
38	Vambalur (P)	...	P.L.Pw.	0.91	87	90	493	237	256	...	...	...	...	98	44	158	110	127	89	9	18
39	Karikathur (P)	...	Pw.	2.04	182	260	1,367	707	660	99	90	...	...	236	43	415	307	351	192	6	16
40	Oghur (P)	...	P.Pw.	2.00	176	216	979	484	495	25	26	...	...	106	2	333	17	305	16	1	...

VILLAGE DIRECTORY

Taluk : Polur—(Contd.)

Location Code Number	Name of the Villages	Workers A-III M	Workers A-III F	Workers A-IV M	Workers A-IV F	Workers A-V M	Workers A-V F	Workers A-VI M	Workers A-VI F	Workers A-VII M	Workers A-VII F	Workers A-VIII M	Workers A-VIII F	Workers A-IX M	Workers A-IX F	Non-workers B-X M	Non-workers B-X F	Name of the Panchayats in which it is now included with the date of inclusion with other components, if any
1	2	21	22	23	24	25	26	27	28	29	30	31	32	33	34	35	36	37
1	Veerappanur (P)	10	...	1	...	...	...	...	...	3	...	...	...	15	11	425	408	
2	Nammiampattu (P)	80	20	2	...	...	...	...	...	2	...	1	...	21	37	541	721	
3	Kannamalai (P)	3	...	...	...	...	...	...	...	...	...	...	...	43	41	355	350	
4	Kalpattu (P)	6	...	63	45	...	...	1	...	14	2	...	...	77	76	458	763	
5	Kuppam (P)	43	8	72	37	5	...	10	...	26	9	3	...	78	93	529	758	
6	Kalkuppam (P)	...	...	52	12	7	...	2	...	5	1	...	...	27	9	236	346	
7	Vazhiyur (P)	6	1	10	5	3	...	7	...	19	...	2	...	87	80	298	506	
8	Kalasamudram (P)	19	11	13	6	1	1	2	...	8	1	1	...	61	47	367	670	
9	Ananthapuram (P)	...	...	19	2	...	...	...	...	12	...	2	...	115	93	639	973	
10	Pudavedu (P)	29	8	157	54	7	1	9	...	56	11	5	...	491	532	1,711	2,407	
11	Vellur (P)	44	14	70	16	...	...	12	...	17	3	2	...	69	15	735	1,063	
12	Sedarampattu (P)	...	...	31	2	1	...	5	...	8	1	2	...	116	207	289	423	
13	Erikuppam (P)	15	2	12	2	4	...	2	...	8	1	...	...	62	53	246	516	
15	Illuppakunam (P)	9	1	94	64	4	...	2	...	9	1	...	...	59	152	301	264	
16	Naranamangalam (P)	9	...	2	...	...	...	1	...	5	...	...	...	22	37	96	180	
17	Santhavasal (P)	22	...	78	9	20	3	5	...	70	3	12	...	485	325	997	1,879	
18	Kovilur (P)	12	5	11	1	...	...	...	...		2	...	...	68	54	727	748	
19	Kuttakarai (P)	64	5	1	...	...	...	...	...	1	...	...	...	33	13	236	439	
20	Thurunjikuppam (P)	16	1	16	1	3	...	1	...	7	1	...	...	35	24	282	682	
21	Vilankuppam (P)	36	2	2	...	...	...	3	...	13	2	...	...	37	40	285	405	
22	Kalvasal (P)	36	5	42	8	...	...	6	...	3	1	...	...	22	66	255	380	
23	Enduvambadi (P)	...	...	4	...	1	...	5	...	1	1	...	...	5	1	78	112	
24	Mukkurumbi (P)	3	...	46	15	1	...	3	...	8	2	1	...	52	49	285	445	
25	Kilpattu (P)	8	3	185	148	1	1	3	...	7	2	1	...	28	15	226	256	
26	Vadamadimangalam (P)	9	...	142	39	16	...	7	2	66	26	8	...	98	36	716	1,291	
27	Kelur (P)	27	6	40	9	5	1	7	...	24	3	3	...	110	20	654	1,020	
28	Athuvambadi (P)	10	5	73	7	1	1	...	...	9	4	...	...	29	3	410	557	
29	Potharai (P)	15	4	12	...	...	...	2	...	8	3	...	...	77	95	322	444	
30	Sengunam (P)	1	...	19	3	...	...	...	...	8	3	...	...	11	2	201	382	
31	Alampoondi (P)	22	12	13	5	2	6	1	...	10	3	1	...	38	25	317	391	
32	Thirumalai (P)	4	2	53	19	...	...	7	...	12	3	...	...	31	5	298	486	
33	Gudalur (P)	1	...	33	6	1	1	6	3	11	2	1	...	10	...	190	260	
34	Saduperi (P)	7	1	12	7	...	...	...	...	3	1	...	...	15	5	270	288	
35	Thumbur (P)	29	7	24	...	...	...	.	...	2	1	4	...	15	5	355	431	
36	Odalavadi (P)	6	3	25	69	2	1	...	...	12	...	1	...	36	14	424	486	
37	Ariathur (P)	2	...	6	...	...	...	...	.	1	...	...	...	3	6	95	167	
38	Vambalur (P)	...	...	6	2	...	...	...	...	7	...	...	...	9	1	79	146	
39	Karikathur (P)	9	...	6	2	6	...	1	...	1	...	...	...	35	97	292	353	
40	Oghur (P)	2	...	14	...	...	...	...	...	1	...	...	...	10	1	151	478	

VILLAGE DIRECTORY

Taluk: Polur—(Contd.)

Location Code Number	Name of the Villages		Area in Sq. Miles	Occupied Residential Houses		Total No. of Persons Enumerated			Scheduled Castes		Scheduled Tribes		Literate and Educated Persons		Total Workers (A-I to A-IX)		Workers			
																	A-I		A-II	
				No. of Houses	No. of Households	P	M	F	M	F	M	F	M	F	M	F	M	F	M	F
1	2		3	4	5	6	7	8	9	10	11	12	13	14	15	16	17	18	19	20
41	Murugapadi (P)	... P.R.Pw.Tk.	2.02	184	224	1,127	542	585	49	62	...	...	137	23	359	182	333	163	9	12
42	Kunnathur (P)	... M.R.Pw.Tk.E.	1.87	217	263	1,191	591	600	128	127	1	1	350	165	358	280	288	236	3	24
43	Periagaram (P)	... P.R.Pw.Tk.	3.63	487	548	2,689	1,383	1,306	132	100	5	6	508	83	773	528	643	444	78	52
44	Tindivanam (P)	... P.L.R.Pw.E.	7.29	694	878	4,194	2,125	2,069	453	453	9	12	540	92	1,292	1,071	944	744	173	219
45	Gengavaram (P)	... P.Pw.Tk.	4.76	370	461	2,152	1,097	1,055	398	377	8	11	186	29	700	599	529	410	147	184
46	Gidampalayam (P)	... P.Pw.Tk.E.	3.03	229	313	1,430	713	717	5	11	...	...	361	41	492	508	387	397	91	103
47	Tirusur (P)	... P.M.R.Pw.E.	4.54	572	689	3,147	1,572	1,575	432	422	12	12	399	66	1,005	871	738	628	87	95
48	Mambattu (P)	... P.R.Pw.Tk.	4.17	645	801	3,871	1,964	1,907	197	178	...	...	691	168	1,289	779	757	442	97	100
49	Renderipattu (P)	... P.R.Pw.Tk.E.	1.33	228	272	1,332	675	657	195	208	...	...	208	62	450	120	270	100	34	5
51	Venmanai (P)	... P.Pw.Tk.E.	1.88	170	173	803	401	402	116	101	...	...	143	66	219	134	143	110	38	22
52	Karapoondi (P)	... P.H.L.D.R.Pw.Tk.E.	2.54	193	213	1,014	516	498	86	94	3	3	191	61	294	192	162	111	50	62
53	Eyakilathur (P)	... P.Pw.	0.81	174	238	1,121	571	550	63	48	...	...	169	28	371	276	275	254	17	17
54	Mandakolathur (P)	... P.L.Pw.Tk.E.	3.55	301	360	1,745	881	864	99	88	...	...	234	59	559	307	447	238	33	37
55	Arumbalur (P)	... P.Pw.	1.97	121	180	889	459	430	65	75	5	6	74	13	290	300	216	62	72	236
56	Modaiyur (P)	... P.R.S.Pw.Tk.E.	2.71	258	298	1,352	663	689	169	180	2	3	209	43	439	47	349	21	43	20
57	Narasingapuram (P)	... P.L.R.Pw.E.	2.95	333	377	1,612	819	793	6	7	10	9	313	51	539	454	455	397	34	43
58	Kolakaravadi (P)	... P.Pw.Tk.	1.77	128	131	586	284	302	41	37	3	3	78	15	191	183	171	168	9	12
59	Koothandavadi (P)	... P.Pw.Tk.	1.35	138	153	680	336	344	79	67	...	...	147	26	234	208	203	180	10	15
60	Olagampattu (P)	... P.R.Pw.Tk.	0.53	115	156	776	392	384	24	27	...	...	190	37	237	233	179	199	20	33
61	Appedu (P)	... P.Pw.Tk.E.	1.37	171	220	1,045	511	534	76	79	...	...	172	19	320	261	233	63	8	184
62	Indravanam (P)	... P.Pw.Tk.	2.94	253	312	1,467	729	738	76	82	...	...	214	17	466	343	416	316	15	23
63	Maruthambadi (P)	... P.R.Pw.	1.83	144	211	972	497	475	63	63	8	9	202	26	320	287	255	235	43	51
65	Edayankolathur (P)	... P.R.Pw.	1.25	76	115	457	222	235	...	...	4	4	59	8	137	94	112	82	5	4
66	Nambedu (P)	... P.L.R.Pw.Tk.E.	3.01	374	510	2,209	1,118	1,091	183	155	63	56	425	81	754	523	530	405	32	17
67	Tachambadi (P)	... P.H.R.Pw.Tk.E.	3.43	403	489	2,305	1,165	1,140	26	33	40	41	332	99	720	516	479	334	70	59
68	Cheyyanandal (P)	... P.Pw.Tk.	0.90	105	141	645	308	337	6	6	...	...	89	13	202	165	174	145	7	9
69	Authurai (P)	... P.D.Pw.Tk.E.	3.28	338	484	2,173	1,087	1,086	132	144	8	7	318	62	700	444	533	384	37	31
70	Mattapirayur (P)	... P.Pw.Tk.	1.37	157	208	956	490	466	25	22	...	...	165	18	339	155	279	124	24	22
71	Allialamangalam (P)	... P.R.Pw.Tk.	2.09	222	268	1,222	626	596	177	178	...	...	236	30	373	188	268	107	4	8
72	Kolavur (P)	... P.Pw.	1.44	116	187	998	520	478	...	...	...	...	184	41	352	264	322	251	12	11
73	Sanikkavadi (P)	... P.R.Pw.	1.96	373	414	1,984	971	1,013	150	153	1	...	341	96	578	541	492	481	13	23
74	Vasur (P)	... P.L.Rly.R.Pw.Tk.	1.08	222	247	1,120	559	561	217	224	...	...	221	52	335	219	176	94	100	116
75	Pudupalayam (P)	... P.R.Pw.Tk.E.	1.15	173	211	967	485	482	5	2	...	...	140	5	331	222	230	138	21	18
76	Kanginaur (P)	... P.L.R.Pw.Tk.E.	1.91	183	205	859	404	455	193	192	...	...	120	40	264	220	176	126	22	51
77	Melvilvarayanallur (P)	... P.H.R.Pw.E.	2.14	336	432	1,899	970	929	248	227	...	...	438	76	595	138	335	39	56	31
78	Melarani (P)	... P.L.R.Pw.Tk.E.	1.13	264	367	1,715	851	864	158	156	...	...	403	102	554	376	332	74	37	254
79	Sengaputheri (P)	... P.R.	1.18	149	221	979	460	519	93	118	9	8	176	23	299	203	224	112	6	50
80	Siruvallur (P)	... M.R.E.	2.53	583	781	3,460	1,731	1,729	165	167	...	...	627	160	1,091	423	776	295	134	86
81	Kettavarampalayam (P)	... P.R.E.	3.99	654	735	3,287	1,642	1,645	540	508	...	...	546	132	987	763	538	379	29	49

VILLAGE DIRECTORY

Taluk : Polur—(Contd.)

Location Code Number	Name of the Villages	Workers A-III M	Workers A-III F	Workers A-IV M	Workers A-IV F	Workers A-V M	Workers A-V F	Workers A-VI M	Workers A-VI F	Workers A-VII M	Workers A-VII F	Workers A-VIII M	Workers A-VIII F	Workers A-IX M	Workers A-IX F	Non-workers B-X M	Non-workers B-X F	Name of the Panchayats in which it is now included with the date of inclusion with other components, if any
1	2	21	22	23	24	25	26	27	28	29	30	31	32	33	34	35	36	37
41	Murugapadi (P)	2	...	3	...	...	...	2	...	...	1	1	...	9	6	183	403	
42	Kunnathur (P)	2	1	20	16	1	...	5	...	13	1	...	...	26	2	233	320	
43	Periagaram (P)	...	...	10	3	...	...	2	...	6	2	...	...	34	27	610	778	
44	Tindivanam (P)	6	...	52	7	1	2	...	...	29	6	...	...	87	93	833	998	
45	Gengavaram (P)	2	...	7	1	1	...	...	...	7	3	1	...	6	1	397	456	
46	Gidampalayam (P)	...	...	3	...	...	...	...	...	1	...	...	...	10	8	221	209	
47	Tirusur (P)	9	...	47	11	...	1	9	...	12	7	...	...	103	129	567	704	
48	Mambattu (P)	9	5	322	168	4	...	...	...	28	3	6	...	66	61	675	1,128	
49	Renderipattu (P)	54	...	...	...	11	...	13	...	22	2	1	...	45	13	225	537	
51	Venmanai (P)	...	...	2	2	10	...	2	...	4	...	1	...	19	...	182	268	
52	Karapoondi (P)	11	2	32	10	2	1	1	...	6	2	1	...	29	4	222	306	
53	Eyakilathur (P)	26	2	6	1	6	...	...	...	7	...	...	...	34	2	200	274	
54	Mandakolathur (P)	8	1	27	15	1	...	4	...	3	...	4	...	32	16	322	557	
55	Arumbalur (P)	1	1	...	...	...	...	...	...	1	1	...	...	...	...	169	130	
56	Modaiyur (P)	2	...	16	4	7	...	5	1	3	1	...	...	14	...	224	642	
57	Narasingapuram (P)	...	...	20	4	2	1	4	...	5	...	...	...	19	9	280	339	
58	Kolakaravadi (P)	...	...	3	3	1	...	...	...	1	...	...	...	6	...	93	119	
59	Koothandavadi (P)	2	...	16	12	...	...	...	...	1	...	...	...	2	1	102	136	
60	Olagampattu (P)	...	...	...	...	1	...	...	...	5	1	2	...	30	...	155	151	
61	Appedu (P)	1	...	20	10	...	1	4	...	7	1	1	...	46	2	191	273	
62	Indravanam (P)	...	...	9	2	1	...	...	...	...	1	...	...	25	1	263	395	
63	Maruthambadi (P)	...	...	7	...	...	...	...	...	5	...	1	...	9	1	177	188	
65	Edayankolathur (P)	...	...	2	...	...	...	1	...	...	...	...	...	17	8	85	141	
66	Nambedu (P)	22	7	32	1	...	...	26	10	4	...	1	...	107	83	364	568	
67	Tachambadi (P)	3	3	21	2	1	...	6	...	2	1	1	...	137	117	445	624	
68	Cheyyanandal (P)	7	...	5	1	1	...	...	...	1	...	...	...	7	10	106	172	
69	Authurai (P)	9	...	40	1	2	...	1	...	11	2	...	...	67	26	387	642	
70	Mattapirayur (P)	...	...	12	2	...	...	...	...	6	...	...	...	18	7	151	311	
71	Allialamangalam (P)	9	...	16	...	...	...	1	...	4	1	...	...	71	72	253	408	
72	Kolavur (P)	10	...	...	...	...	...	...	...	2	1	...	...	6	1	168	214	
73	Sanikkavadi (P)	...	...	19	4	1	...	1	...	20	...	1	...	31	33	393	472	
74	Vasur (P)	4	4	16	1	9	...	14	...	4	...	3	...	9	4	224	342	
75	Pudupalayam (P)	11	7	38	10	...	...	...	...	3	...	...	...	28	49	154	260	
76	Kanginaur (P)	7	...	21	...	...	...	...	...	...	2	1	...	37	41	140	235	
77	Melvilvarayanallur (P)	25	2	72	5	1	...	5	...	9	6	...	...	92	55	375	791	
78	Melarani (P)	58	1	74	9	...	...	1	...	10	5	2	...	40	33	297	488	
79	Sengaputheri (P)	32	7	7	4	1	...	...	...	6	2	...	...	23	28	161	316	
80	Siruvallur (P)	23	...	47	4	7	...	1	...	25	5	2	1	76	32	640	1,306	
81	Kettavarampalayam (P)	25	3	82	33	3	...	9	...	27	20	1	...	273	279	655	882	

Location Code Number	Name of the Villages		Area in Sq. Miles	Occupied Residential Houses: No. of Houses	Occupied Residential Houses: No. of Households	Total No. of Persons Enumerated: P	Total No. of Persons Enumerated: M	Total No. of Persons Enumerated: F
1	2		3	4	5	6	7	8
82	Gangalamahadevi (P)	... P.L.	0.91	110	140	609	312	297
83	Adamangalam (P)	... M.R.E.	0.78	447	519	2,370	1,184	1,186
84	Devarayampalayam (P)	... P.	1.23	127	127	611	301	310
85	Kandapalayam (P)	... P.R.E.	2.29	468	481	2,230	1,110	1,120
86	Melsolankuppam (P)	... P.R.E.	2.98	576	731	3,465	1,665	1,800
87	Veeralur (P)	... M.R.E.	4.73	669	731	3,224	1,587	1,637
88	Mattavettu (P)	... P.L.E.	3.02	322	378	1,745	887	858
89	Kilpalur (P)	... P.M.L.R.E.	2.87	719	836	3,696	1,883	1,813
90	Kadaladi (P)	... P.H.L.R.E.	5.28	1,215	1,330	6,254	3,129	3,125
91	Thenmahadevimangalam (P)	P.R.E.	1.63	364	441	1,946	973	973
92	Arunagirimangalam (P)	... P.R.E.	2.78	237	262	1,181	609	572
93	Ernamangalam (P)	... P.R.	1.61	315	364	1,637	833	804
94	Sholavaram (P)	.. P.R.E.	1.18	256	264	1,189	583	606
95	Elathur (P)	... P.R.E.	1.62	352	397	1,803	943	860
96	Vanniyanur (P)	... P.R.	1.71	255	312	1,399	691	708
97	Kappalur (P)	... P.R.	2.92	337	394	1,794	889	905
98	Kuruvimalai (P)	... P.L.R.	0.98	152	152	736	373	363
99	Anaivadi (P)	... P.L.Rly.R.E.	1.53	112	119	576	288	288
100	Pelasur (P)	... M.L.R.	2.45	271	337	1,431	681	750
101	Vilapakkam (P)	... P.R.	3.17	252	345	1,686	849	837
102	Semmiyamangalam (P)	... P.Pw.Tk.	1.75	194	252	1,051	515	536
103	Peranambakkam (P)	... P.Pw.Tk.E.	2.72	219	276	1,235	628	607
104	Randam (P)	... P.Pw.Tk.	2.08	156	242	1,217	616	601
105	Padagam (P)	... P.R.Pw.Tk.	4.57	595	654	2,877	1,418	1,459
106	Kambattu (P)	... P.Pw.Tk.	4.00	327	373	1,757	907	850
107	Pathiavadi (P)	... P.D.Pw.Tk.	2.68	275	287	1,384	705	679
108	Kalur (P)	... P.L.Rly.R.Pw.Tk.	1.14	221	269	1,188	605	583
109	Kalasapakkam (P)	... P.H.R.Tel.Pw.Tk.	1.37	524	654	2,660	1,304	1,356
110	Poondi (P)	... P.R.Pw.E.	1.23	230	285	1,306	653	653
111	Palankoil (P)	... P.R.Pw.Tk.Riv.	3.25	473	537	2,487	1,251	1,236
112	Pillur (P)	... P.R.Pw.Tk.	1.28	243	291	1,274	644	630
113	Thenpallipattu (P)	... P.R.Pw.Tk.	3.09	314	336	1,641	815	826
114	Ludavaram (P)	... P.L.Pw.	2.89	385	416	1,864	957	907
115	Seettampattu	... P.R.Pw.	2.36	191	216	1,039	551	488
116	Mansurabad (P)	... P.H.Mp.R.Pw.Tk.E.	1.72	451	574	2,634	1,325	1,309
		Taluk Total (Rural)	**291.94**	**38,274**	**45,426**	**210,756**	**105,936**	**104,820**

Scheduled Castes: M	Scheduled Castes: F	Scheduled Tribes: M	Scheduled Tribes: F	Literate and Educated Persons: M	Literate and Educated Persons: F	Total Workers (A-I to A-IX): M	Total Workers (A-I to A-IX): F	Workers A-I: M	Workers A-I: F	Workers A-II: M	Workers A-II: F
9	10	11	12	13	14	15	16	17	18	19	20
168	151	...	...	95	16	219	176	79	61	87	83
234	231	...	...	477	110	768	523	410	304	115	138
133	133	...	...	96	27	217	176	133	100	31	42
383	371	...	...	264	49	725	404	357	152	151	112
338	338	...	...	359	86	1,089	965	633	560	337	346
353	349	...	...	327	92	1,014	802	590	490	294	299
241	229	...	...	200	9	555	278	432	169	13	...
413	361	...	...	788	151	1,265	569	847	237	128	140
658	599	...	...	1,622	335	1,890	1,304	993	633	282	293
119	128	4	1	403	90	619	376	408	238	31	28
180	156	...	...	197	63	408	267	298	174	62	62
214	186	...	...	398	73	539	216	423	207	51	7
123	140	...	...	225	22	389	155	298	97	44	3
120	110	...	...	420	88	612	447	431	327	101	84
95	96	...	...	216	25	445	186	370	158	21	7
232	225	...	...	287	47	580	351	406	217	68	82
160	137	...	...	153	55	237	211	169	38	26	28
...	...	...	...	179	33	178	137	137	105	27	31
3	7	6	7	308	47	451	426	352	376	57	48
117	129	5	4	359	58	515	410	403	321	29	59
30	46	...	...	183	49	316	180	208	67	50	110
126	103	20	19	153	26	429	347	321	273	66	65
68	75	3	5	216	32	438	347	312	206	105	134
129	144	31	29	429	68	945	285	798	226	69	25
122	114	...	...	246	24	598	483	509	445	36	29
...	...	...	...	186	28	492	473	406	402	51	54
209	222	...	...	229	20	364	325	258	190	16	38
178	153	...	...	810	299	838	299	289	69	20	9
138	146	...	...	395	214	403	225	165	54	90	103
151	155	...	...	509	86	827	381	583	303	35	24
229	225	...	...	273	69	390	239	208	101	144	128
215	190	13	14	328	126	481	232	292	142	18	3
8	6	...	...	257	37	684	106	616	81	28	9
186	167	48	37	123	24	353	245	287	216	23	13
28	30	21	21	350	67	878	781	617	566	92	129
16,447	**16,086**	**7,404**	**6,845**	**34,763**	**7,126**	**67,530**	**45,258**	**47,174**	**29,577**	**6,875**	**8,463**

VILLAGE DIRECTORY

Taluk : Polur—(Contd.)

Location Code Number	Name of the Villages	Workers A-III M	Workers A-III F	Workers A-IV M	Workers A-IV F	Workers A-V M	Workers A-V F	Workers A-VI M	Workers A-VI F	Workers A-VII M	Workers A-VII F	Workers A-VIII M	Workers A-VIII F	Workers A-IX M	Workers A-IX F	Non-workers B-X M	Non-workers B-X F	Name of the Panchayats in which it is now included with the date of inclusion with other components, if any
1	2	21	22	23	24	25	26	27	28	29	30	31	32	33	34	35	36	37
82	Gangalamahadevi (P)	6	...	1	...	...	...	...	...	2	1	...	...	44	31	93	121	
83	Adamangalam (P)	10	3	108	19	9	5	10	6	38	2	4	...	64	46	416	663	
84	Devarayampalayam (P)	13	4	10	2	1	...	...	...	2	...	...	...	27	28	84	134	
85	Kandapalayam (P)	10	...	53	15	5	...	...	...	18	5	1	...	130	120	385	716	
86	Melsolankuppam (P)	13	2	34	10	5	...	...	...	12	5	1	...	54	42	576	835	
87	Veeralur (P)	3	1	46	1	2	...	4	1	22	...	2	...	51	10	573	835	
88	Mattavettu (P)	11	1	21	...	1	...	5	...	7	...	...	...	65	108	332	580	
89	Kilpalur (P)	20	3	53	3	12	4	2	...	44	3	1	...	153	179	618	1,244	
90	Kadaladi (P)	43	5	234	141	21	...	9	...	62	11	8	...	238	221	1,239	1,821	
91	Thenmahadevimangalam (P)	20	1	27	...	3	1	1	...	15	3	...	...	114	105	354	597	
92	Arunagirimangalam (P)	3	2	1	2	...	...	16	...	2	1	1	...	25	26	201	305	
93	Ernamangalam (P)	8	1	32	...	...	...	1	...	10	1	...	...	14	...	294	588	
94	Sholavaram (P)	7	...	3	...	...	...	...	...	1	...	1	...	35	55	194	451	
95	Elathur (P)	12	5	10	2	2	...	2	...	9	2	...	...	45	27	331	413	
96	Vanniyanur (P)	1	1	17	1	...	...	...	...	2	1	...	...	34	18	246	522	
97	Kappalur (P)	3	...	33	3	1	...	5	...	6	...	2	...	56	49	309	554	
98	Kuruvimalai (P)	5	3	9	...	1	...	1	...	4	...	2	...	20	142	136	152	
99	Anaivadi (P)	3	...	...	...	...	...	...	...	...	...	1	...	10	1	110	151	
100	Pelasur (P)	2	1	15	1	...	...	1	...	5	...	1	...	18	...	230	324	
101	Vilapakkam (P)	4	3	43	4	...	...	2	...	7	10	...	...	27	13	334	427	
102	Semmiyamangalam (P)	4	...	23	1	...	...	...	...	10	...	...	...	21	2	199	356	
103	Peranambakkam (P)	12	9	19	...	1	...	1	...	4	...	...	...	5	...	199	260	
104	Randam (P)	4	1	9	4	...	2	...	...	3	...	...	...	5	...	178	254	
105	Padagam (P)	13	1	28	19	1	4	2	1	9	2	2	...	23	7	473	1,174	
106	Kambattu (P)	13	3	16	1	1	...	3	...	6	3	...	...	14	2	309	367	
107	Pathiavadi (P)	6	3	8	2	2	1	...	...	6	4	...	...	13	7	213	206	
108	Kalur (P)	19	...	11	6	...	...	3	...	6	1	1	...	50	90	241	258	
109	Kalasapakkam (P)	15	...	134	24	14	6	15	...	94	8	18	...	239	183	466	1,057	
110	Poondi (P)	18	...	59	41	10	1	1	...	16	7	3	...	41	19	250	428	
111	Palankoil (P)	...	...	125	24	...	...	...	...	3	...	1	...	80	30	424	855	
112	Pillur (P)	1	1	2	...	1	...	1	...	4	...	1	...	28	9	254	391	
113	Thenpallipattu (P)	32	2	7	...	7	1	...	...	12	1	...	...	113	83	334	594	
114	Ladavaram (P)	9	1	3	2	1	2	...	...	8	3	1	...	18	8	273	801	
115	Seettampattu	4	...	23	3	1	1	...	...	2	...	...	...	13	12	198	243	
116	Mansurabad (P)	10	3	104	70	10	1	1	1	10	1	2	...	32	10	447	528	
	Taluk Total (Rural)	**1,361**	**232**	**3,908**	**1,342**	**278**	**51**	**313**	**25**	**1,247**	**245**	**135**	**1**	**6,249**	**5,322**	**38,406**	**59,562**	

Location Code Number	Name of the Town	Area in Sq. Miles	Occupied Residential Houses: No. of Houses	Occupied Residential Houses: No. of Households	Total No. of Persons Enumerated: P	M	F	Scheduled Castes: M	F	Scheduled Tribes: M	F	Literate and Educated Persons: M	F	Total Workers (A-I to A-IX): M	F	Workers A-I: M	F
1	2	3	4	5	6	7	8	9	10	11	12	13	14	15	16	17	18
14 Kalambur (P) (Aliabad)	P.M.H.L.D.Hos.Rhc.Mcw.Rly.R. Pt.Tel.S.Pw.Tk.Ei.Ea.E.Cs.B.																
Ward 1 E. B. 54	...		111	127	603	306	297	7	4	...	...	97	40	175	130	61	57
55	...		96	135	634	312	322	...	...	...	...	174	50	189	139	18	2
			207	**262**	**1,237**	**618**	**619**	7	4	...	...	**271**	**90**	**364**	**269**	**79**	**59**
Ward 2 E. B. 56	...		74	87	372	185	187	...	...	...	...	76	12	106	59	28	4
57	...		106	120	570	259	311	...	...	...	...	118	26	143	86	57	3
58 A	...		59	76	371	175	196	...	...	...	...	54	7	118	94	42	2
			239	**283**	**1,313**	**619**	**694**	...	...	...	...	**248**	**45**	**367**	**239**	**127**	**9**
Ward 3 E. B. 58 B	...		62	78	350	176	174	...	...	...	...	46	4	117	86	48	3
59	...		87	113	479	244	235	...	...	...	...	99	14	152	114	57	...
60 A	...		39	48	189	92	97	...	...	...	...	54	27	43	3	9	...
			188	**239**	**1,018**	**512**	**506**	...	...	...	...	**199**	**45**	**312**	**203**	**114**	**3**
Ward 4 E. B. 60 B	...		53	59	278	138	140	...	...	...	...	61	20	83	10	47	7
61	...		46	52	310	160	150	...	...	...	...	89	30	90	55	48	28
			99	**111**	**588**	**298**	**290**	...	...	...	...	**150**	**50**	**173**	**65**	**95**	**35**
Ward 5 E. B. 62 A	...		31	37	193	93	100	...	...	...	...	64	37	57	14	20	2
63	...		55	88	436	209	227	...	...	...	...	155	67	116	11	30	3
64	...		90	116	540	268	272	...	...	...	...	144	82	125	67	8	...
			176	**241**	**1,169**	**570**	**599**	...	...	...	...	**363**	**186**	**298**	**92**	**58**	**5**
Ward 6 E. B. 62 B	...		33	51	258	112	146	...	...	...	...	35	6	55	...	4	...
65	...		76	88	442	196	246	...	...	...	...	75	12	102	20	10	5
66 A	...		40	50	235	116	119	...	...	...	...	73	15	64	59	8	12
			149	**189**	**935**	**424**	**511**	2	6	...	...	**183**	**33**	**221**	**79**	**22**	**17**
Ward 7 E. B. 66 B	...		39	58	282	134	148	2	6	...	...	46	5	86	82	76	68
67	...		128	136	784	399	385	...	...	...	...	150	12	264	139	91	11
68 A	...		87	87	479	250	229	...	...	...	...	103	32	158	147	117	110
69 A	...		16	16	83	43	40	...	...	...	...	16	2	29	18	19	...
			270	**297**	**1,628**	**826**	**802**	...	...	...	...	**315**	**51**	**537**	**386**	**303**	**189**
Ward 8 E. B. 68 B	...		34	46	227	117	110	117	109	...	...	15	2	61	46	25	11
69 B	...		21	21	119	62	57	62	57	...	...	4	...	30	22	3	...
70	...		101	121	699	353	346	353	346	...	...	73	10	183	131	15	2
71	...		83	83	410	200	210	69	62	...	...	157	5	114	50	35	10
			239	**271**	**1,455**	**732**	**723**	**601**	**574**	...	...	**249**	**17**	**388**	**249**	**78**	**23**
	Town Total	**3.02**	**1,567**	**1,893**	**9,343**	**4,599**	**4,744**	**610**	**584**	...	...	**1,978**	**517**	**2,660**	**1,582**	**876**	**340**

Location Code Number	Name of the Town		Workers A-II M	A-II F	A-III M	A-III F	A-IV M	A-IV F	A-V M	A-V F	A-VI M	A-VI F	A-VII M	A-VII F	A-VIII M	A-VIII F	A-IX M	A-IX F	Non-workers B-X M	B-X F
1	2		19	20	21	22	23	24	25	26	27	28	29	30	31	32	33	34	35	36
14	Kalambur (P) (Concld.) (Aliabad)																			
	Ward 1 E.B. 54	...	39	58	3	...	15	6	1	1	5	1	13	1	14	...	24	6	131	167
	55	...	11	19	11	13	93	92	3	...	13	3	21	1	...	...	19	9	123	183
			50	77	14	13	108	98	4	1	18	4	34	2	14	...	43	15	254	350
	Ward 2 E.B. 56	...	3	2	1	1	5	...	3	2	3	...	22	5	7	...	34	45	79	128
	57	...	9	42	1	...	9	2	7	1	3	...	24	2	1	1	32	35	116	225
	58 A	...	16	72	14	1	10	...	...	...	5	1	6	4	10	...	15	14	57	102
			28	116	16	2	24	2	10	3	11	1	52	11	18	1	81	94	252	455
	Ward 3 E.B. 58 B	...	15	65	10	2	7	...	...	...	1	...	11	...	4	...	21	16	59	88
	59	...	16	85	10	5	11	1	9	...	2	...	9	2	1	...	37	21	92	121
	60 A	...	3	...	1	...	8	2	2	...	1	...	14	...	...	...	5	1	49	94
			34	150	21	7	26	3	11	...	4	...	34	2	5	...	63	38	200	303
	Ward 4 E.B. 60 B	...	14	...	...	...	4	...	5	...	...	...	6	...	1	...	6	3	55	130
	61	...	8	23	1	...	1	2	10	...	...	...	8	1	1	...	13	1	70	95
			22	23	1	...	5	2	15	...	...	...	14	1	2	...	19	4	125	225
	Ward 5 E.B. 62 A	...	...	...	...	...	9	6	9	5	1	...	5	...	...	...	13	1	36	86
	63	...	...	3	...	...	66	1	2	1	...	...	12	...	1	...	5	3	93	216
	64	...	3	1	2	2	65	57	8	1	...	...	7	...	5	1	27	5	143	205
			3	4	2	2	140	64	19	7	1	...	24	...	6	1	45	9	272	507
	Ward 6 E.B. 62 B	...	1	...	10	...	...	...	5	...	1	...	25	...	1	...	8	...	57	146
	65	...	...	...	26	3	21	9	5	1	1	...	30	1	...	...	9	1	94	226
	66 A	...	...	...	...	...	...	...	1	...	...	...	6	1	1	...	48	46	52	60
			1	...	36	3	21	9	11	1	2	...	61	2	2	...	65	47	203	432
	Ward 7 E.B. 66 B	...	2	3	2	2	4	3	2	...	...	...	...	1	...	...	...	5	48	66
	67	...	140	127	...	...	2	...	4	...	7	...	13	...	4	...	3	1	135	246
	68 A	...	24	23	3	3	...	...	...	...	...	...	...	...	...	...	14	11	92	82
	69 A	...	8	18	...	...	...	...	...	...	2	...	...	...	...	...	...	...	14	22
			174	171	5	5	6	3	6	...	9	...	13	1	4	...	17	17	289	416
	Ward 8 E.B. 68 B	...	5	14	4	...	...	...	...	...	...	...	...	...	1	...	26	21	56	64
	69 B	...	5	22	...	...	21	...	...	...	1	...	...	...	...	...	...	...	32	35
	70	...	122	111	...	...	...	...	3	...	5	...	...	...	1	...	37	18	170	215
	71	...	16	13	8	4	2	1	9	...	4	...	7	...	7	...	26	22	86	160
			148	160	12	4	23	1	12	...	10	...	7	...	9	...	89	61	344	474
	Town Total		460	701	107	36	353	182	88	12	55	5	239	19	60	2	422	285	1,939	3,162

TOWN

Taluk :

DIRECTORY

Polur—(Contd.)

Location Code Number	Name of the Town	Area in Sq. Miles	Occupied Residential Houses: No. of Houses	Occupied Residential Houses: No. of Households	Total No. of Persons Enumerated: P	Total No. of Persons Enumerated: M	Total No. of Persons Enumerated: F	Scheduled Castes: M	Scheduled Castes: F	Scheduled Tribes: M	Scheduled Tribes: F	Literate and Educated Persons: M	Literate and Educated Persons: F	Total Workers (A-I to A-IX): M	Total Workers (A-I to A-IX): F	Workers A-I: M	Workers A-I: F
1	2	3	4	5	6	7	8	9	10	11	12	13	14	15	16	17	18
50 Polur (P)	P.M.H.L.D.Hos.Rhc.Mcw.Mp.Rly.R. Pt.Tel.S.Pw.Tk.Ei.Ea.E.																
Ward 1 E. B. 174		...	105	109	543	251	292	133	134	...	...	77	22	141	132	18	1
175		...	91	107	523	254	269	2	2	...	...	152	74	111	56	8	...
176		...	90	134	602	346	256	...	...	...	...	170	43	157	40	29	1
177 A		...	38	38	172	79	93	...	...	...	...	63	41	40	3	...	...
178 A		...	70	99	381	176	205	5	7	...	...	104	53	106	30	9	5
			394	**487**	**2,221**	**1,106**	**1,115**	**140**	**143**	...	...	**566**	**233**	**555**	**261**	**64**	**7**
Ward 2 E. B. 177 B		...	31	31	148	85	63	...	...	...	...	39	20	27	5	3	1
178 B		...	5	10	60	29	31	...	...	...	...	15	12	15	11	6	5
179		...	98	132	695	331	364	2	...	...	...	199	131	176	26	9	2
180 A		...	74	87	405	218	187	45	42	...	...	133	84	100	35	9	4
			208	**260**	**1,308**	**663**	**645**	**47**	**42**	...	...	**386**	**247**	**318**	**77**	**27**	**12**
Ward 3 E. B. 180 B		...	33	51	205	102	103	1	...	...	...	77	79	50	11	...	4
181 A		...	30	53	294	161	133	...	...	...	...	120	80	84	5	4	...
			63	**104**	**499**	**263**	**236**	**1**	...	...	...	**197**	**159**	**134**	**16**	**4**	**4**
Ward 4 E. B. 181 B		...	34	66	359	200	159	50	5	5	4	151	87	90	11	9	2
182 A		...	70	97	422	227	195	2	...	...	...	109	36	120	50	26	20
			104	**163**	**781**	**427**	**354**	**52**	**5**	**5**	**4**	**260**	**123**	**210**	**61**	**35**	**22**
Ward 5 E. B. 182 B		...	11	14	74	35	39	...	...	...	...	23	16	19	5	...	1
183		...	78	101	483	215	268	...	...	...	...	111	32	101	5	7	...
			89	**115**	**557**	**250**	**307**	...	...	...	...	**134**	**48**	**120**	**10**	**7**	**1**
Ward 6 E. B. 184		...	91	137	719	381	338	...	...	...	...	229	89	175	7	2	...
185 A		...	91	109	454	231	223	...	...	...	...	129	63	130	36	22	2
			182	**246**	**1,173**	**612**	**561**	...	...	...	...	**358**	**152**	**305**	**43**	**24**	**2**
Ward 7 E. B. 185 B		...	13	22	54	21	33	...	...	...	...	11	8	14	3	...	...
186		...	88	119	511	266	245	...	...	...	...	118	25	157	67	56	23
187		...	104	115	558	280	278	...	...	...	...	47	2	182	55	119	23
			205	**256**	**1,123**	**567**	**556**	...	...	...	...	**176**	**35**	**353**	**125**	**175**	**46**
Ward 8 E. B. 188		...	56	96	446	227	219	...	...	...	...	88	7	148	117	75	64
189 A		...	19	27	91	42	49	...	...	...	...	12	1	26	26	6	8
190 A		...	46	56	259	132	127	...	...	...	...	50	4	93	15	70	13
			121	**179**	**796**	**401**	**395**	...	...	...	...	**150**	**12**	**267**	**158**	**151**	**85**
Ward 9 E. B. 189 B		...	40	56	296	150	146	...	...	...	...	71	29	81	5	6	3
191		...	62	91	431	218	213	...	...	...	...	52	6	143	140	77	73
192		...	78	83	379	184	195	...	...	...	...	59	23	115	63	33	36
			180	**230**	**1,106**	**552**	**554**	...	...	...	...	**182**	**58**	**339**	**208**	**116**	**112**
Ward 10 E. B. 193		...	63	73	394	202	192	...	...	...	...	149	90	97	8	2	...
194		...	77	91	436	212	224	...	...	...	...	109	32	145	69	28	24
			140	**164**	**830**	**414**	**416**	...	...	...	...	**258**	**122**	**242**	**77**	**30**	**24**

TOWN DIRECTORY

Taluk : Polur—(Contd.)

Location Code Number	Name of the Town	Workers A-II M	Workers A-II F	Workers A-III M	Workers A-III F	Workers A-IV M	Workers A-IV F	Workers A-V M	Workers A-V F	Workers A-VI M	Workers A-VI F	Workers A-VII M	Workers A-VII F	Workers A-VIII M	Workers A-VIII F	Workers A-IX M	Workers A-IX F	Non-workers B-X M	Non-workers B-X F
1	2	19	20	21	22	23	24	25	26	27	28	29	30	31	32	33	34	35	36
50	Polur (P) (Contd.)																		
	Ward 1 E. B. 174 ...	17	83	20	9	...	...	3	2	...	1	5	...	9	1	69	35	110	160
	175 ...	2	...	...	...	33	29	1	...	3	...	7	...	21	...	36	27	143	213
	176 ...	...	...	...	...	3	2	11	...	29	...	23	1	1	...	61	36	189	216
	177 A ...	...	...	...	...	2	...	2	...	...	...	29	2	1	...	6	1	39	90
	178 A ...	4	...	2	...	2	4	19	1	6	...	21	4	5	...	38	16	70	175
		23	**83**	**22**	**9**	**40**	**35**	**36**	**3**	**38**	**1**	**85**	**7**	**37**	**1**	**210**	**115**	**551**	**854**
	Ward 2 E. B. 177 B ...	...	...	...	...	...	...	2	...	1	.	9	...	2	...	10	4	58	58
	178 B ...	...	...	...	...	1	...	2	...	...	...	1	1	2	...	3	5	14	20
	179 ...	5	3	6	...	...	...	37	...	3	...	51	8	8	...	57	13	155	338
	180 A ...	3	3	...	...	4	1	5	...	1	...	20	...	4	.	54	27	118	152
		8	**6**	**6**	...	**5**	**1**	**46**	...	**5**	...	**81**	**9**	**16**	...	**124**	**49**	**345**	**568**
	Ward 3 E. B. 180 B ...	6	...	...	...	...	...	7	...	1	...	5	...	...	...	31	7	52	92
	181 A ...	4	...	1	...	3	2	12	...	1	...	21	...	4	...	34	3	77	128
		10	...	**1**	...	**3**	**2**	**19**	...	**2**	...	**26**	...	**4**	...	**65**	**10**	**129**	**220**
	Ward 4 E. B. 181 B ...	21	...	2	...	1	2	4	...	1	...	3	2	4	...	45	5	110	148
	182 A ...	17	19	3	...	1	2	4	...	3	...	12	...	9	...	45	9	107	145
		38	**19**	**5**	...	**2**	**4**	**8**	..	**4**	...	**15**	**2**	**13**	...	**90**	**14**	**217**	**293**
	Ward 5 E. B, 182 B ...	...	...	...	...	...	...	1	...	2	...	12	...	.	...	4	4	16	34
	183 ...	2	...	...	...	2	...	13	...	3	...	49	2	1	...	24	3	114	263
		2	...	...	...	**2**	...	**14**	...	**5**	...	**61**	**2**	**1**	...	**28**	**7**	**130**	**297**
	Ward 6 E. B. 184 ...	3	...	15	...	4	...	13	...	5	...	83	1	5	...	45	6	206	331
	185 A ...	33	32	1	...	8	...	8	...	1	...	15	...	4	...	38	2	101	187
		36	**32**	**16**	...	**12**	...	**21**	...	**6**	...	**98**	**1**	**9**	...	**83**	**8**	**307**	**518**
	Ward 7 E. B. 185 B ...	5	...	...	...	1	...	...	...	...	...	3	...	...	...	5	3	7	30
	186 ...	30	32	3	...	...	1	9	...	5	...	12	...	6	...	36	11	109	178
	187 ...	3	...	...	...	...	...	2	...	1	...	2	...	...	...	55	32	98	223
		38	**32**	**3**	...	**1**	**1**	**11**	...	**6**	...	**17**	...	**6**	...	**96**	**46**	**214**	**431**
	Ward 8 E. B. 188 ...	...	...	2	...	...	...	13	...	5	...	5	...	1	...	47	53	79	102
	189 A ...	2	5	1	...	...	...	2	2	6	...	3	...	...	...	6	11	16	23
	190 A ...	1	1	...	...	...	...	3	...	2	...	6	...	1	...	10	1	39	112
		3	**6**	**3**	...	...	...	**18**	**2**	**13**	...	**14**	...	**2**	...	**63**	**65**	**134**	**237**
	Ward 9 E. B. 189 B ...	7	1	...	...	...	...	3	...	...	...	9	...	3	...	53	1	69	141
	191 ...	18	16	3	16	...	...	5	...	3	...	12	11	1	...	24	24	75	73
	192 ...	...	...	...	...	...	...	15	1	...	...	11	...	4	5	52	21	69	132
		25	**17**	**3**	**16**	...	...	**23**	**1**	**3**	...	**32**	**11**	**8**	**5**	**129**	**46**	**213**	**346**
	Ward 10 E. B. 193 ...	...	...	...	...	1	...	17	2	...	...	42	...	4	...	31	6	105	184
	194 ...	5	16	5	...	5	1	52	3	2	...	16	6	3	...	29	19	67	155
		5	**16**	**5**	...	**6**	**1**	**69**	**5**	**2**	...	**58**	**6**	**7**	...	**60**	**25**	**172**	**339**

TOWN DIRECTORY

Taluk : Polur—(Contd.)

Location Code Number	Name of the Town		Area in Sq. Miles	Occupied Residential Houses: No. of Houses	Occupied Residential Houses: No. of Households	Total No. of Persons Enumerated: P	Total No. of Persons Enumerated: M	Total No. of Persons Enumerated: F	Scheduled Castes: M	Scheduled Castes: F	Scheduled Tribes: M	Scheduled Tribes: F	Literate and Educated Persons: M	Literate and Educated Persons: F	Total Workers (A-I to A-IX): M	Total Workers (A-I to A-IX): F	Workers A-I: M	Workers A-I: F
1	2		3	4	5	6	7	8	9	10	11	12	13	14	15	16	17	18
50	Polur (P) (Contd.)																	
	Ward 11 E. B. 195	...		68	103	466	238	228	...	...	...	...	152	66	120	19	20	6
	196	...		97	125	557	261	296	...	...	...	...	131	71	162	103	47	48
	197 A	...		45	47	247	118	129	...	...	...	...	62	29	67	16	13	5
				210	**275**	**1,270**	**617**	**653**	...	...	...	...	**345**	**166**	**349**	**138**	**80**	**59**
	Ward 12 E. B. 197 B	...		34	35	157	75	82	...	...	...	...	13	4	40	13	12	1
	198	...		94	106	501	244	257	...	...	...	...	42	2	151	85	65	5
	199	...		77	88	399	191	208	...	...	...	...	53	3	129	84	69	26
	200 A	...		42	54	267	147	120	...	...	...	...	31	1	103	62	22	1
				247	**283**	**1,324**	**657**	**667**	...	...	...	...	**139**	**10**	**423**	**244**	**168**	**33**
	Ward 13 E. B. 190 B	...		40	47	209	104	105	...	...	...	...	38	4	61	26	18	12
	200 B	...		42	44	240	130	110	...	...	...	...	29	2	92	58	37	2
	201	...		74	86	431	215	216	...	...	...	...	108	28	141	61	23	2
	202	...		100	107	501	249	252	...	...	...	...	112	33	132	17	25	2
	203	...		76	76	395	202	193	79	71	...	...	63	5	117	84	10	...
				332	**360**	**1,776**	**900**	**876**	**79**	**71**	...	...	**350**	**72**	**543**	**246**	**113**	**18**
		Town Total	**5·32**	**2,475**	**3,122**	**14,764**	**7,429**	**7,335**	**319**	**261**	**5**	**4**	**3,501**	**1,437**	**4,158**	**1,664**	**994**	**425**
64	Chetput (P)	P.H.L.D.Hos Mcw.Mp.R.Pt.Pw. Tk.Ea.E.Vh.Cs.																
	Ward 1 E. B. 226	...		86	115	544	276	268	...	...	...	...	190	100	153	...	70	...
	Ward 2 E. B. 227 A	...		66	95	430	219	211	...	...	...	...	102	29	109	4	53	...
	228 A	...		27	29	120	57	63	...	...	...	...	41	18	34	9	6	...
				93	**124**	**550**	**276**	**274**	...	...	...	...	**143**	**47**	**143**	**13**	**59**	...
	Ward 3 E, B. 227 B	...		37	49	186	91	95	...	...	...	...	74	41	54	3	11	...
	228 B	...		80	100	441	232	209	...	...	...	...	153	58	146	22	16	4
	229 A	...		18	24	123	57	66	...	...	...	...	36	14	38	25	18	20
	231	...		19	21	81	44	37	...	...	...	...	24	12	22	3	3	...
				154	**194**	**831**	**424**	**407**	...	...	...	...	**287**	**125**	**260**	**53**	**48**	**24**
	Ward 4 E. B. 229 B	...		38	68	243	120	123	...	...	...	...	11	2	70	51	20	19
	230 A	...		42	50	240	113	127	...	...	...	...	30	6	71	16	19	3
	231 A	...		42	43	155	104	51	...	...	...	...	71	51	60	2	20	2
				122	**161**	**638**	**337**	**301**	...	...	...	...	**112**	**59**	**201**	**69**	**59**	**24**
	Ward 5 E. B. 232 A	...		76	96	403	197	206	...	...	...	...	74	11	129	65	50	6
	Ward 6 E. B. 229 C	...		46	55	304	135	169	...	...	...	...	49	17	84	35	56	17
	230 B	...		71	82	382	200	182	...	...	...	...	66	21	101	35	13	...
	231 B	...		39	75	430	174	256	5	6	...	...	100	39	97	29	25	6
	232 B	...		23	23	93	45	48	...	...	...	...	13	2	27	24	19	6
	233 A	...		27	37	187	82	105	...	...	...	...	36	19	49	6	7	...
	237 A	...		3	3	14	7	7	...	...	...	...	1	...	3	1	...	...
	239 A	...		78	92	436	221	215	35	29	...	...	52	7	124	37	14	2
	240 A	...		3	6	23	14	9	...	...	...	...	8	4	6	3	...	...
				290	**373**	**1,869**	**878**	**991**	**40**	**35**	...	...	**325**	**109**	**491**	**170**	**134**	**31**

TOWN DIRECTORY

Taluk : Polur—(Contd.)

Location Code Number	Name of the Town		Workers A-II M	A-II F	A-III M	A-III F	A-IV M	A-IV F	A-V M	A-V F	A-VI M	A-VI F	A-VII M	A-VII F	A-VIII M	A-VIII F	A-IX M	A-IX F	Non-workers B-X M	B-X F
1	2		19	20	21	22	23	24	25	26	27	28	29	30	31	32	33	34	35	36
50	Polur (P) (Concld.)																			
	Ward 11 E. B. 195	...	1	2	1	...	4	2	16	...	2	...	41	...	6	...	29	9	118	209
	196	...	...	3	9	...	5	1	11	1	5	...	27	8	9	...	49	42	99	193
	197 A	...	...	...	1	...	27	4	3	...	2	...	6	...	5	...	10	7	51	113
			1	**5**	**11**	...	**36**	**7**	**30**	**1**	**9**	...	**74**	**8**	**20**	...	**88**	**58**	**268**	**515**
	Ward 12 E. B. 197 B	...	7	9	...	...	...	...	1	...	5	...	1	...	1	...	13	3	35	69
	198	...	76	80	3	...	...	...	2	...	1	...	2	...	...	...	2	...	93	172
	199	...	1	25	1	1	...	...	6	...	3	...	10	3	2	...	37	29	62	124
	200 A	...	7	6	5	1	...	...	11	...	1	...	6	...	2	...	49	54	44	58
			91	**120**	**9**	**2**	...	...	**20**	...	**10**	...	**19**	**3**	**5**	...	**101**	**86**	**234**	**423**
	Ward 13 E. B. 190 B	...	2	3	2	...	10	...	3	1	4	...	3	...	...	...	19	10	43	79
	200 B	...	11	23	1	1	4	...	3	...	1	...	...	1	1	...	34	31	38	52
	201	...	5	9	2	5	...	...	17	3	38	18	20	5	6	...	30	19	74	155
	202	...	1	...	1	...	38	1	11	1	6	...	13	2	10	...	27	11	117	235
	203	...	11	6	17	1	...	...	14	1	27	26	1	...	3	...	34	50	85	109
			30	**41**	**23**	**7**	**52**	**1**	**48**	**6**	**76**	**44**	**37**	**8**	**20**	...	**144**	**121**	**357**	**630**
	Town Total		**310**	**377**	**107**	**34**	**159**	**52**	**363**	**18**	**179**	**45**	**617**	**57**	**148**	**6**	**1,281**	**650**	**3,271**	**5,671**
64	Chetput (P) (Contd.)																			
	Ward 1 E. B. 226	...	...	...	...	...	...	...	22	...	...	...	35	...	8	...	18	...	123	268
	Ward 2 E. B. 227 A	...	1	...	1	...	...	1	7	2	4	...	27	...	5	1	11	...	110	207
	228 B	...	3	6	...	...	2	1	8	2	2	...	7	...	4	...	2	...	23	54
			4	**6**	**1**	...	**2**	**2**	**15**	**4**	**6**	...	**34**	...	**9**	**1**	**13**	...	**133**	**261**
	Ward 3 E. B. 227 B	...	...	...	2	...	...	...	5	...	1	...	10	3	2	...	23	...	37	92
	228 B	...	1	4	...	...	14	3	28	1	3	2	46	4	20	...	18	4	86	187
	229 A	...	...	...	...	...	...	...	4	...	...	...	12	...	2	...	2	5	19	41
	231	...	...	...	...	...	...	...	2	...	2	...	3	1	4	...	8	2	22	34
			1	**4**	**2**	...	**14**	**3**	**39**	**1**	**6**	**2**	**71**	**8**	**28**	...	**51**	**11**	**164**	**354**
	Ward 4 E. B. 229 B	...	2	2	4	4	2	...	1	...	...	...	3	...	1	...	37	26	50	72
	230 A	...	17	7	1	...	5	...	3	1	...	...	1	...	2	...	23	5	42	111
	231 A	...	1	...	3	...	3	...	2	...	1	...	14	...	7	...	9	...	44	49
			20	**9**	**8**	**4**	**10**	...	**6**	**1**	**1**	...	**18**	...	**10**	...	**69**	**31**	**136**	**232**
	Ward 5 E, B. 232 A	...	15	28	...	...	...	...	7	...	...	...	11	...	2	...	44	31	68	141
	Ward 6 E. B. 229 C	...	...	...	2	...	1	...	10	...	...	...	5	1	1	...	9	17	51	134
	230 B	...	7	...	3	...	8	1	11	...	...	...	12	1	7	...	40	33	99	147
	231 B	...	...	...	2	...	2	...	2	1	1	...	31	2	5	...	29	20	77	227
	232 B	...	...	16	...	...	...	...	2	...	...	...	2	...	2	...	2	2	18	24
	233 A	...	...	...	3	...	4	1	11	...	...	...	16	...	7	...	1	5	33	99
	237 A	...	...	...	...	...	...	...	1	...	...	...	1	1	1	...	...	...	4	6
	239 A	...	5	1	6	...	13	2	20	...	...	...	31	2	10	...	25	30	97	178
											...	...	1	...	1	...	3	3	8	6
											1	...	99	7	34	...	109	110	387	821

TOWN

Taluk :

DIRECTORY

Polur—(Contd.)

Location Code Number	Name of the Town	Area in Sq. Miles	Occupied Residential Houses: No. of Houses	Occupied Residential Houses: No. of Households	Total No. of Persons Enumerated: P	Total No. of Persons Enumerated: M	Total No. of Persons Enumerated: F	Scheduled Castes: M	Scheduled Castes: F	Scheduled Tribes: M	Scheduled Tribes: F	Literate and Educated Persons: M	Literate and Educated Persons: F	Total Workers (A-I to A-IX): M	Total Workers (A-I to A-IX): F	Workers A-I: M	Workers A-I: F
1	2	3	4	5	6	7	8	9	10	11	12	13	14	15	16	17	18
64	Chetput (P) (Contd.)																
	Ward 7 E. B. 234 ...		81	99	532	264	268	154	162	...	...	92	16	159	47	21	4
	235 ...		94	94	454	212	242	1	1	...	...	15	7	129	104	...	...
			175	**193**	**986**	**476**	**510**	**155**	**163**	...	...	**107**	**23**	**288**	**151**	**21**	**4**
	Ward 8 E. B. 236 ...		115	122	643	312	331	...	...	...	...	222	110	165	4	42	1
	237 B ...		8	11	66	45	21	...	...	...	...	13	3	17	4	...	...
			123	**133**	**709**	**357**	**352**	...	...	...	...	**235**	**113**	**182**	**8**	**42**	**1**
	Ward 9 E. B. 237 C ...		87	94	450	223	227	...	...	...	...	165	102	107	5	15	...
	233 B ...		20	22	106	52	54	...	...	...	...	31	17	31	1	2	...
			107	**116**	**556**	**275**	**281**	...	...	...	...	**196**	**119**	**138**	**6**	**17**	...
	Ward 10 E. B. 233 C ...		63	69	315	162	153	...	...	...	...	85	44	96	30	32	...
	238 A ...		64	75	344	166	178	...	...	...	...	97	54	102	42	60	26
			127	**144**	**659**	**328**	**331**	...	...	...	...	**182**	**98**	**198**	**72**	**92**	**26**
	Ward 11 E. B. 238 B ..		39	46	189	91	98	...	...	...	...	56	28	50	28	26	19
	239 B ...		8	8	40	23	17	...	...	...	...	13	1	9	1	1	...
	240 B ...		39	60	506	139	367	...	...	...	...	69	266	80	62	36	20
			86	**114**	**735**	**253**	**482**	...	...	...	...	**138**	**295**	**139**	**91**	**63**	**39**
	Ward 12 E. B. 240 C ...		41	92	490	237	253	...	...	...	...	93	12	125	125	25	20
	241 ...		105	111	596	278	318	14	20	...	...	91	39	126	149	1	...
	242 A ...		51	58	358	176	182	4	5	...	...	93	39	94	65	6	...
			197	**261**	**1,444**	**691**	**753**	**18**	**25**	...	...	**277**	**90**	**345**	**339**	**32**	**20**
	Ward 13 E. B. 242 B ...		55	73	378	201	177	1	...	...	...	54	6	117	26	50	1
	243 ...		87	144	627	310	317	...	...	...	...	102	5	208	158	153	143
			142	**217**	**1,005**	**511**	**494**	**1**	...	...	...	**156**	**11**	**325**	**184**	**203**	**144**
	Town Total	**4,68**	**1,778**	**2,241**	**10,929**	**5,279**	**5,650**	**214**	**223**	...	..	**2,422**	**1,200**	**2,992**	**1,221**	**890**	**319**

TOWN DIRECTORY

Taluk : Polur—(Concld.)

Location Code Number	Name of the Town		Workers A-II M	A-II F	A-III M	A-III F	A-IV M	A-IV F	A-V M	A-V F	A-VI M	A-VI F	A-VII M	A-VII F	A-VIII M	A-VIII F	A-IX M	A-IX F	Non-workers B-X M	B-X F
1	2		19	20	21	22	23	24	25	26	27	28	29	30	31	32	33	34	35	36
64	Chetput (P) (Concld.)																			
	Ward 7 E. B. 234	...	13	...	5	...	5	8	8	...	65	5	8	4	11	...	23	26	105	221
	235	...	32	1	...	...	...	...	30	1	...	...	...	...	...	...	67	102	83	138
			45	**1**	**5**	...	**5**	**8**	**38**	**1**	**65**	**5**	**8**	**4**	**11**	...	**90**	**128**	**188**	**359**
	Ward 8 E. B. 236	...	1	...	...	...	9	1	14	...	1	...	46	...	29	...	23	2	147	327
	237 B	...	...	...	...	...	1	1	...	...	...	...	3	1	3	...	10	2	28	17
			1	...	...	...	**10**	**2**	**14**	...	**1**	...	**49**	**1**	**32**	...	**33**	**4**	**175**	**344**
	Ward 9 E B. 237 C	...	...	...	4	...	4	...	10	...	...	...	34	...	11	...	29	5	116	222
	233 B	...	...	...	...	...	...	...	9	...	1	...	11	...	3	1	5	...	21	53
			...	...	**4**	...	**4**	...	**19**	...	**1**	...	**45**	...	**14**	**1**	**34**	**5**	**137**	**275**
	Ward 10 E. B. 233 C	...	...	...	4	1	...	1	5	...	1	...	11	1	8	...	35	27	66	123
	238 A	...	6	6	6	2	1	...	1	...	...	...	6	...	3	...	19	8	64	136
			6	**6**	**10**	**3**	**1**	**1**	**6**	...	**1**	...	**17**	**1**	**11**	...	**54**	**35**	**130**	**259**
	Ward 11 E. B. 238 B	...	1	5	...	...	5	...	1	...	...	...	4	2	1	...	12	2	41	70
	239 B	...	...	...	...	...	3	1	...	...	...	...	2	...	1	...	2	...	14	16
	240 B	...	3	...	3	2	...	...	6	1	...	...	5	1	...	...	27	38	59	305
			4	**5**	**3**	**2**	**8**	**1**	**7**	**1**	...	...	**11**	**3**	**2**	...	**41**	**40**	**114**	**391**
	Ward 12 E. B. 240 C	...	...	2	2	...	...	...	...	...	1	...	3	1	1	...	93	102	112	128
	241	...	22	...	...	...	...	...	...	...	...	...	3	...	1	...	99	149	152	169
	242 A	...	23	...	2	...	...	...	1	...	2	...	3	...	1	...	56	65	82	117
			45	**2**	**4**	...	...	...	**1**	...	**3**	...	**9**	**1**	**3**	...	**248**	**316**	**346**	**414**
	Ward 13 E. B. 242 B	...	56	...	3	...	...	...	1	...	...	...	...	...	...	...	7	25	84	151
	243	...	17	...	11	...	...	...	9	...	2	...	3	...	4	...	9	15	102	159
			73	...	**14**	...	...	...	**10**	...	**2**	...	**3**	...	**4**	...	**16**	**40**	**186**	**310**
	Town Total		**226**	**78**	**67**	**9**	**82**	**21**	**242**	**9**	**87**	**7**	**410**	**25**	**168**	**2**	**820**	**751**	**2,287**	**4,429**

10. CHENGAM TALUK

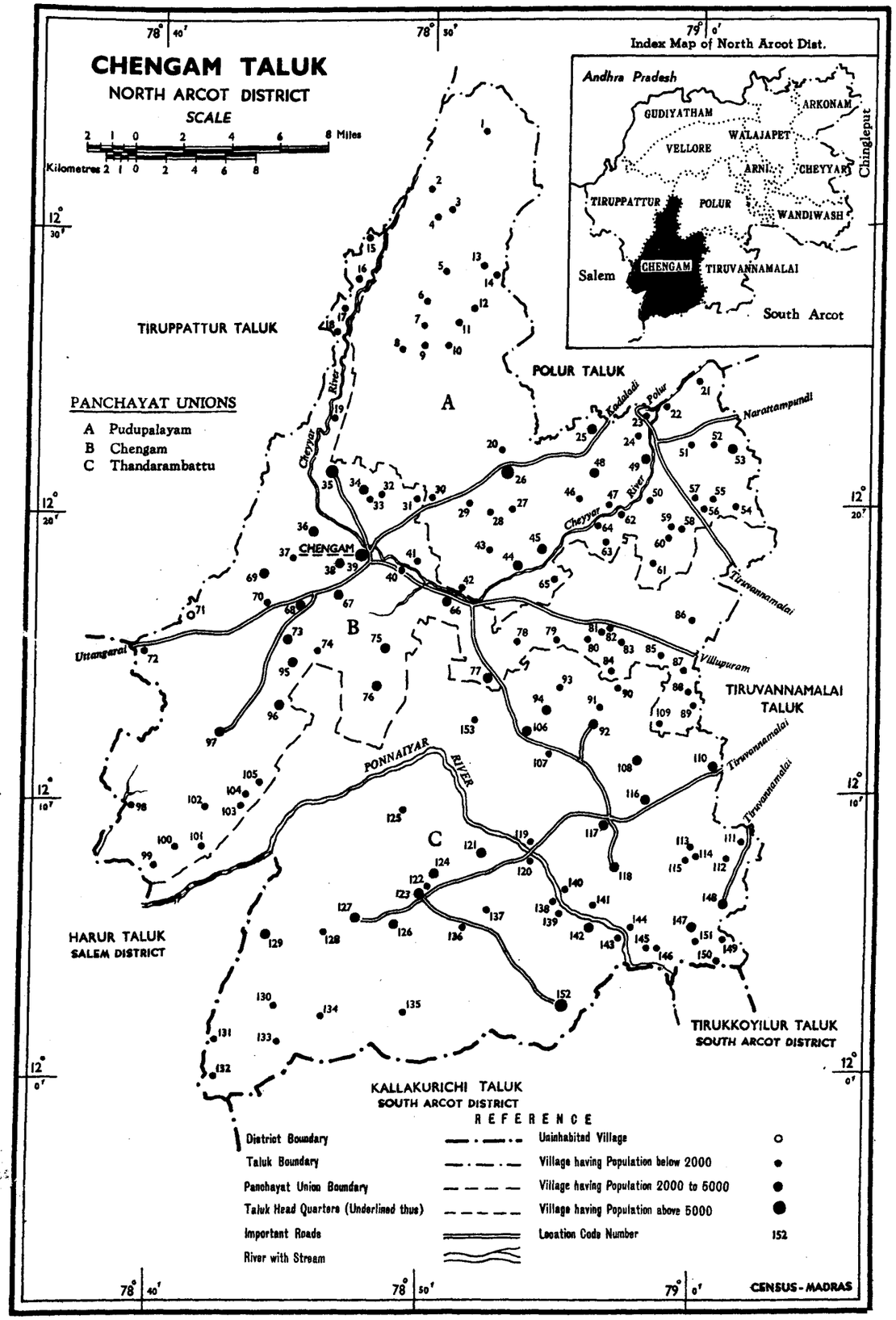

Reg. No. 581 E '65 (Saka Era 1887) Copies - 1100 Reproduced from Indentor's Original Hello, P. Z. P., C. S. O., Madras.

ALPHABETICAL LIST OF VILLAGES

10. CHENGAM TALUK

Sl. No.	Name of the Villages	Location Code Number	Sl. No.	Name of the Villages	Location Code Number
1	2	3	1	2	3
1	Agaram Se. (P)	88	45	Karungalipadipatti (V)	105
2	Agarampallipattu (P)	144	46	Kayambattu (P)	38
3	Akkarapatti (V)	132	47	Kilathattiapattu (V)	14
4	Alaputhur (V)	33	48	Kilayur (V)	17
5	Allappanur (V)	141	49	Kilpadur (P)	55
6	Alliyandal (V)	47	50	Kilpattu (V)	10
7	Anandavadi (V)	72	51	Kilsirupakkam (P)	110
8	Andanur (P)	68	52	Kilvannagambadi (P)	108
9	Andapattu Se. (V)	122	53	Kolamanjanur (V)	120
10	Andipattu (P)	96	54	Korattambattu (P)	24
11	Annandal (V)	62	55	Kottaiyur (P)	147
12	Anwarabad (P)	31	56	Kottakulam (P)	42
13	Arasankanni (V)	71	57	Kozhundampet (P)	94
14	Arattavadi (P)	76	58	Kuppanatham (P)	19
15	Aritharimangalam (P)	22	59	Kurumbapatti (V)	101
16	Aswanagasuranai (V)	87	60	Malamanjanur (P)	121
17	Athipadi (V)	134	61	Malayanurchekkadi (P)	128
18	Athipattu (V)	11	62	Manickal (V)	103
19	Bandirevu (V)	15	63	Manmalai (P)	40
20	Beemanandal (V)	84	64	Mashar (P)	53
21	Bhimarapatti (V)	130	65	Melapunjai (P)	63
22	Bondai (P)	136	66	Melchengam (V)	70
23	Chengam (P)	39	67	Melkarippur (P)	93
24	Chennasamudram (P)	37	68	Melmalachi (V)	131
25	Chinnakilpattu (V)	9	69	Melmudianur (P)	44
26	Chinniampettai (P)	126	70	Melnachipattu (P)	61
27	Damarapakkam (P)	21	71	Melpadur (P)	56
28	Edakkal (V)	150	72	Melpallipattu (P)	73
29	Edathanur (V)	140	73	Melpattu (V)	8
30	Elangunni (V)	100	74	Melpennathur (P)	78
31	Eraiyur (P)	65	75	Melpulidiyur (P)	67
32	Erukkambattu (V)	6	76	Melravanthavadi (P)	97
33	Gengambattu C. (P)	57	77	Melsilambadi (V)	3
34	Gudalur Se. (P)	113	78	Melthattiapattu (V)	13
35	Gulalpadi (P)	58	79	Melvannakambadi (P)	95
36	Japthikariyandal (P)	50	80	Mothakkal (P)	129
37	Kalladavi (V)	102	81	Munnurmangalam (P)	30
38	Kallathur (V)	18	82	Muthanur (P)	43
39	Kambattu (P)	112	83	Nallur (V)	82
40	Kanji (P)	23	84	Nammiandal C. (V)	51
41	Kannakandal (V)	91	85	Narayanacuppam (P)	137
42	Kannakurukkai (P)	83	86	Nathavadi (V)	59
43	Karapet (P)	25	87	Nayambady (P)	52
44	Kariamangalam (P)	66	88	Nedungavadi (V)	90

ALPHABETICAL LIST OF VILLAGES

10. CHENGAM TALUK—(Concld.)

Sl. No.	Name of the Villages	Location Code Number	Sl. No.	Name of the Villages	Location Code Number
1	2	3	1	2	3
89	Neepathurai (V)	98	122	Sathanur (P)	106
90	Nellivoy (V)	12	123	Sathanur R. F.	153
91	Olagalapadi (V)	119	124	Semmambatti (V)	133
92	Oorgoundanur (V)	16	125	Senachipattu (P)	41
93	Oravandavadi (P)	49	126	Seranthangal (V)	109
94	Pachal (V)	81	127	Serpapattu (V)	114
95	Padapanjamarathur (V)	4	128	Sorpanandal C. (P)	77
96	Padiagraharam (P)	46	129	Tandarambattu (P)	117
97	Pakkiripalayam (P)	69	130	Tanipadi (P)	123
98	Paliapattu (P)	86	131	Taradapattu (P)	92
99	Panayolapady (P)	48	132	Tenmudianur (P)	118
100	Paramanandal (P)	35	133	Tiruvadathanur (V)	138
101	Pelamarathur (P)	1	134	Tondamanur (P)	143
102	Perayambattu (V)	149	135	Torapadi (P)	45
103	Periakolapady (P)	85	136	Uchimalaicuppam (P)	79
104	Perieri (V)	27	137	Unnamalaipalayam (V)	28
105	Perumbakkam (V)	89	138	Unnamalaipalayam Ka. (V)	146
106	Perumuttam (V)	7	139	Vadamathur (V)	60
107	Perungolathur (P)	152	140	Vakkilapattu (V)	115
108	Perunthuraipatti (V)	151	141	Valayambattu (P)	36
109	Pinjur (P)	75	142	Vanapuram (P)	148
110	Pudupalayam (P)	26	143	Vannanakuttai (V)	2
111	Pudupet (P)	34	144	Varaghur (P)	111
112	Pudurchekkadi (P)	135	145	Vasudevambattu (P)	64
113	Pudurchengam (P)	29	146	Vedancuppam (V)	74
114	Puliyambatti (V)	104	147	Veeranam (P)	107
115	Puliyur (V)	5	148	Veeranandal (P)	20
116	Puthurchekkadi (V)	139	149	Vellalampatti (V)	99
117	Quilam (P)	32	150	Velur (P)	124
118	Radhapuram (P)	116	151	Veppurcheckadi (P)	125
119	Rayandapuram (P)	142	152	Vinnavanur (V)	80
120	Reddiapalayam (P)	127	153	Voividanthangal (P)	54
121	Sadacuppam (P)	145			

CHENGAM TALUK

PUDUPALAYAM PANCHAYAT UNION

Sl.No.	Location Code Number	Name of Panchayat	Date of formation		Location Code/ Units of 1961 Census constituting the Panchayat formed after 31st March, 1960	Persons	Males	Females
1	2	3	4		5	6	7	8
		City Panchayat						
1	26	Pudupalayam	P			7,115	3,571	3,544
		Village Panchayats						
1	47	Alliyandal	V	1—4—60	47 Alliandal	682	327	355
2	22	Aritharimangalam	P			951	487	464
3	21	Damarapakkam	P			859	421	438
4	65	Eraiyur	P			1,943	971	972
5	58	Gulalpadi	P		58 Gulalpadi	460	224	236
					59 Nathavadi	309	139	170
6	50	Japtikariyandal	P			847	431	416
7	23	Kanji	P			1,958	972	986
8	25	Karapet	P			4,071	2,062	2,009
9	55	Kilpadur	P			596	291	305
10	24	Korattambattu	P			1,144	587	557
11	42	Kottakulam	P			1,651	807	844
12	53	Mashar	P			2,452	1,219	1,233
13	63	Melapunjai	P			795	401	394
14	44	Melmudianur	P			2,371	1,199	1,172
15	61	Melnachipattu	P			1,379	698	681
16	56	Melpadur	P			1,448	721	727
17	43	Muthanur	P			1,232	652	580
18	52	Nayambady	P			893	467	426
19	49	Oravandavadi	P			2,396	1,260	1,136
20	46	Padiagraharam	P			871	441	430
21	48	Panayolpadi	P			2,210	1,096	1,114
22	27	Perieri	V	1—8—60	27 Periyeri	1,047	531	516
23	57	Gengambattu (S)	P			1,016	491	525
24	51	Nammiandal (C)	V	1—4—60	51 Nammiyandal	881	468	413
25	45	Torapadi	P			2,387	1,204	1,183
26	28	Unnamalaipalayam	V	1—8—60	28 Unnamalai-palayam	470	239	231
27	64	Vasudevambattu	P		64 Vasudevam-battu	1,076	548	528
					62 Annandal	354	178	176
28	20	Veeranandal	P			1,387	688	699
29	54	Voividanthangal	P			913	468	445
30	60	Vadamathur	V	30—9—60	60 Vadamathur	940	467	473
31	30	Munnurmangalam	P			1,617	805	812
32	1	Pelamarathur	P			696	365	331
33	29	Pudurchengam	V			832	417	415

PUDUPALAYAM PANCHAYAT UNION—(Concld.)

Sl.No.	Location Code Number	Name of Panchayat	Date of formation	Location Code/ Units of 1961 Census constituting the Panchayat formed after 31st March, 1960	Persons	Males	Females
1	2	3	4	5	6	7	8
34	5	Puliyur	V 30—9—60	5 Puliyur	199	100	99
				12 Nellivoy	174	84	90
				14 Kilthathiapattu	112	62	50
				13 Melthattiapattu	86	47	39
				6 Erukkampattu	90	49	41
				7 Perumatham	93	45	48
35	11	Athipattu	V	11 Athipattu	115	58	57
				10 Kilapattu	207	103	104
				9 Chinnakilapattu	97	52	45
				8 Melapattu	170	95	75
36	3	Melsilambadi	V 30—9—60	3 Melsilambadi	951	480	471
				4 Padmaja-maruthur	384	201	183
				2 Vannankuttlai	799	426	373
				Total	**55,726**	**28,115**	**27,611**

THANDARAMBATTU PANCHAYAT UNION

City Panchayat — *Nil*

Village Panchayats

1	144	Agarampallipattu	P		943	477	466
2	136	Pondai	P		1,581	795	786
3	126	Chinntampettai	P		3,030	1,543	1,487
4	112	Kambattu	P		807	411	396
5	110	Kilsirupakkam	P	Kizhsirupakkam Melsirupakkam	2,379	1,191	1,188
6	108	Kilvannakkambadi	P		2,608	1,317	1,291
7	94	Kozhundampet	P		2,416	1,220	1,196
8	147	Kottaiyur	P	Kottaiyur Thenkarim-balore Valavachanur	3,394	1,665	1,729
9	128	Malayanurchekkadi	P		1,633	841	792
10	121	Malamanjanur	P		3,079	1,586	1,493
11	93	Melkarippur	P		1,235	602	633
12	129	Mothakkal	P	Mothakkal Melmuthanur Melpasar (V) Kilpasar (V)	3,401	1,727	1,674
13	118	Tenmudiyanur	P		2,651	1,379	1,272
14	137	Narayanacuppam	P	Narayana-kuppam Appunaicken palayam (V)	1,804	863	941
15	152	Perungolathur	P		6,529	3,277	3,252
16	149	Perayambattu	V 1—6—60	149 Perayambattu kkal	1,094	527	567

THANDARAMBATTU PANCHAYAT UNION—(Concld.)

Sl.No.	Location Code Number	Name of Panchayat	Date of formation	Location Code/ Units of 1961 Census constituting the Panchayat formed after 31st March, 1960	Persons	Males	Females
1	2	3	4	5	6	7	8
17	151	Perunthuraipatti	V 1—4—60	151 Perumthurai-Pattu	734	377	357
				150 Edakkal	507	246	261
18	135	Pudurchekkadi	P		1,998	1,025	973
19	139	Puthurchekkadi	V 1—6—60	139 Puthur Chekkodi	847	408	439
20	116	Radhapuram	P		2,336	1,176	1,160
21	142	Rayandapuram	P		2,130	1,068	1,062
22	127	Reddiapalayam	P	Reddiapalayam	2,757	1,412	1,345
23	106	Sathanur	P	153 Sathanur Dam	623	332	291
				106 Sathanur	4,225	2,115	2,110
24	113	Gudalur (S)	P		1,247	645	602
25	117	Thandarambattu	P		3,316	1,682	1,634
26	123	Tanipadi	P	Thandrambattu Kilrovanda-vadi (V)	4,273	2,186	2,087
27	92	Taradapattu	P		2,220	1,124	1,096
28	143	Tondamanur	P		658	318	340
29	138	Tiruvadathanur	V 1—4—60	138 Thiruvadathanur	1,160	593	567
30	148	Vanapuram	P	Kungilinatham Melenambattu	2,897	1,467	1,430
31	111	Varaghur	P		869	446	423
32	107	Veeranam	P		1,461	711	750
33	124	Velur	P		2,476	1,239	1,237
34	125	Veppurchekadi	P		1,356	679	677
35	90	Nedungavadi	V 30—9—60	90 Nedengavadi	651	325	326
36	120	Kolamanjanur	V 30—9—60	120 Kolumajor	444	213	231
				119 Olagolapadi	438	224	214
37	134	Athipadi	V 1—9—60	134 Athipadi	436	240	196
				130 Bhimarapatti	412	214	198
				133 Chemmampatti	205	111	94
				132 Akkarapatti	197	98	99
				131 Melmalachi	107	55	52
38	140	Edathanur	V 30—9—60	140 Edathanur	1,302	636	666
39	141	Allappanur	V 30—9—60	141 Allappanur	644	338	306
40	91	Kannakandal	V 30—9—60	91 Kannakandal	860	458	402
41	145	Sadacuppam	V 30—9—60	145 Sodakuppam	856	429	427
				146 Unnamalai-palayam	64	34	30
42	122	Se. Andapattu	V 30—9—60	122 Andapattu	648	326	322
43	114	Serpapattu	V 30—9—60	114 Serapattu	809	412	397
				115 Vakkilapattu	392	198	194
				Total	85,139	42,981	42,158

CHENGAM PANCHAYAT UNION

Sl.No.	Location Code Number	Name of Panchayat		Date of formation	Location Code/ Units of 1961 Census constituting the Panchayat formed after 31st March, 1960	Persons	Males	Females
1	2	3		4	5	6	7	8
		City Panchayat						
1	39	Chengam	P			8,825	4,473	4,352
		Village Panchayats						
1	76	Arattavadi	P			4,488	2,275	2,213
2	87	Aswanagasuranai	V	1—6—60	87 Aswanaga-suranai	769	394	375
3	83	Kannakurukkai	P			1,548	789	759
4	66	Kariyamangalam	P			3,269	1,676	1,593
5	78	Melpennathur	P			1,804	895	909
6	86	Paliapattu	P			1,759	907	852
7	85	Periakolapady	P			1,850	951	899
8	75	Pinjur	P			2,068	1,014	1,054
9	88	Se. Agaram	P			772	385	387
10	77	Sorpanandal	P			2,487	1,249	1,238
11	79	Uchimalaikuppam	P			963	470	493
12	80	Vinnavanur	V	1—4—60	80 Vinnavur	870	425	445
13	81	Pachal	V	30—9—60	81 Pachal	464	226	238
					82 Nallur	560	280	280
14	84	Bheemanandal	V	30—9—60	84 Bheemandal	569	287	282
15	89	Perumbakkam	V	30—9—60	89 Perumbakkam	942	477	465
					109 Seranthangal	372	194	178
16	33	Alaputhur	V	1—6—60	33 Alaputhur	948	469	479
17	68	Andanur	P			2,206	1,092	1,114
18	96	Andipattu	P			2,222	1,169	1,053
19	31	Anvarabad	P			848	440	408
20	100	Elangunni	V	1—6—60	100 Elanganni	796	405	391
					101 Kurumbapatti	224	123	101
					102 Kalladevi	265	141	124
					99 Vallalampatti	99	53	46
					98 Nepathurai	681	348	333
21	18	Kallathur	V	1—4—60	18 Kallathur	640	341	299
					17 Keelaiyur	431	220	211
22	38	Kayambattu	P			2,312	1,161	1,151
23	19	Kuppantham	P			1,327	693	634
24	70	Melchengam	V	1—6—60	70 Melchengam	1,196	610	586
					72 Annadavadi	195	104	91
					71 Arasankanni		Uninhabited	
25	40	Manmalai	P			1,363	694	669
26	73	Melpallipattu	P		73 Melpallipattu	2,638	1,293	1,345
					74 Vedankuppam	370	191	179
27	67	Melpulidiyur	P			2,731	1,376	1,355

CHENGAM PANCHAYAT UNION (Concld.)

Sl. No.	Location Code Number	Name of Panchayat	Date of formation	Location Code/ Units of 1961 Census constituting the Panchayat formed after 31st March, 1960	Persons	Males	Females
1	2	3	4	5	6	7	8
28	95	Melvanakkambadi	P		2,123	1,063	1,060
29	97	Melvavanthavadi	P		2,770	1,403	1,367
30	69	Pakkiripalayam	P		3,046	1,570	1,476
31	35	Paramanandal	P		5,023	2,536	2,485
32	34	Pudupet	P		2,072	1,047	1,025
33	104	Puliyambatti	P 1—8—60	104 Puliyampatti	981	508	473
				103 Manikkal	333	163	170
				105 Karungalipadi-petti	411	208	203
34	32	Quilam	P		1,458	766	692
35	41	Nachipattu (Se. Nachipatti)	P		1,903	929	974
36	16	Oorgoundanur	V 30—9—60	16 Dorkoundanur	618	311	307
				15 Bandirevu	278	147	131
37	36	Valayambattu	P		3,040	1,548	1,492
38	37	Chennasamudram	P		1,911	999	912
				Total	81,838	41,488	40,350

VILLAGE DIRECTORY

Taluk : Chengam

Location Code Number	Name of the Villages		Area in Sq. Miles	Occupied Residential Houses: No. of Houses	Occupied Residential Houses: No. of Households	Total No. of Persons Enumerated: P	Total No. of Persons Enumerated: M	Total No. of Persons Enumerated: F	Scheduled Castes: M	Scheduled Castes: F	Scheduled Tribes: M	Scheduled Tribes: F	Literate and Educated Persons: M	Literate and Educated Persons: F	Total Workers (A-I to A-IX): M	Total Workers (A-I to A-IX): F	Workers A-I: M	Workers A-I: F	Workers A-II: M	Workers A-II: F
1	2		3	4	5	6	7	8	9	10	11	12	13	14	15	16	17	18	19	20
1	Pelamarthur (P)	... P.R.Pw.	4.56	145	145	696	365	331	16	10	348	321	76	60	222	5	196	1	18	4
2	Vannankuttai (V)	... Pw.	0.26	155	155	799	426	373	...	...	425	371	25	4	276	32	271	31	3	1
3	Melsilambadi (V)	... P.Pw.	4.26	204	204	951	480	471	...	...	477	466	23	2	317	11	278	2	32	9
4	Padapanjamarathur (V)	... Pw.	1.51	71	71	384	201	183	...	...	196	179	9	...	121	92	98	68	17	21
5	Puliyur (V)	... P.Pw.	0.98	44	44	199	100	99	...	...	99	99	11	1	63	62	58	56	2	5
6	Erukkambattu (V)	... Pw.	0.30	16	16	90	49	41	...	...	49	41	4	...	26	24	26	23	...	1
7	Perumuttam (V)	... P.Pw.	0.50	23	23	93	45	48	...	...	45	48	7	...	33	30	28	26	4	3
8	Melpattu (V)	... P.Pw.	0.45	39	39	170	95	75	...	...	95	75	5	...	65	48	53	40	9	6
9	Chinnakilpattu (V)	... Pw.	0.22	23	23	97	52	45	...	...	52	45	5	...	30	26	25	17	1	5
10	Kilpattu (V)	... Pw.	0.64	49	49	207	103	104	...	...	102	104	6	...	68	61	53	46	...	...
11	Athipattu (V)	... Pw.	0.22	27	27	115	58	57	...	...	58	57	6	...	35	35	26	28	...	...
12	Nellivoy (V)	... Pw.	0.62	42	42	174	84	90	...	...	84	90	7	...	54	51	52	48	...	...
13	Melthattiapattu (V)	... Pw.	0.23	17	17	86	47	39	...	...	47	39	...	...	25	20	24	18	...	...
14	Kilathattiapattu (V)	... P.Pw.Tk.	0.08	22	22	112	62	50	...	...	62	50	2	...	38	29	36	27	...	...
15	Bandirevu (V)	... P.R.Pw.Tk.	0.95	52	52	278	147	131	10	9	134	122	8	...	103	69	67	41	8	...
16	Oorgoundanur (V)	... P.Pw.Tk.	1.34	129	129	618	311	307	9	11	286	280	19	2	225	151	129	74	20	4
17	Kilayur (V)	... P.Pw.Tk.	1.60	90	96	431	220	211	19	19	124	120	25	...	160	36	98	3	8	6
18	Kallathur (V)	... P.Pw.Tk.	1.84	129	129	640	341	299	16	14	305	263	50	10	208	147	167	49	35	96
19	Kuppanatham (P)	... P.D.Pw.Tk.	2.17	287	287	1,327	693	634	171	151	...	...	102	26	440	272	263	96	44	62
20	Veeranandal (P)	... P.R.Pw.Ea.Vh.	3.42	257	303	1,387	688	699	144	149	75	65	152	38	453	363	311	242	69	85
21	Damarapakkam (P)	... P.R.	2.44	174	198	859	421	438	92	106	...	...	159	30	265	197	171	120	74	74
22	Aritharimangalam (P)	... P.H.R.Pw.	2.21	195	222	951	487	464	222	265	...	...	139	25	310	290	279	248	14	38
23	Kanji (P)	... P.R.Pw.Ei.Ea.Vh.	3.09	378	470	1,958	972	986	132	112	4	7	503	137	595	474	292	18	60	234
24	Korattambattu (P)	... P.Pw.	1.29	206	242	1,144	587	557	167	147	2	1	132	24	365	225	300	73	43	147
25	Karapet (P)	... P.M.L.R.Pw.Ei.Ea.Vh.	5.56	714	824	4,071	2,062	2,009	290	291	...	...	546	118	1,295	460	931	211	210	189
26	Pudupalayam (P)	... P.M.H.L.D.Hos.Mp.R.Pt.S.Pw. Ei Ea.Vh.	2.76	1,283	1,545	7,115	3,571	3,544	2,079	1,129	17	19	1,133	428	2,108	1,180	869	279	395	580
27	Perieri (V)	... P.Pw.Ei.Vh.	1.72	217	217	1,047	531	516	108	125	15	23	45	6	345	156	289	120	22	24
28	Unnamalaipalayam (V)	... P.Pw.Ei.Vh.	1.24	96	110	470	239	231	61	51	5	4	50	7	128	77	97	52	20	25
29	Pudurchengam (P)	... P.R.Pw.Ei.Vh.	1.19	180	180	832	417	415	119	118	7	6	136	18	280	257	185	165	48	82
30	Munnurmangalam (P)	... P.R.Pw.Ei.Vh.	3.52	238	314	1,617	805	812	219	223	7	4	94	24	486	250	435	205	32	38
31	Anwarabad (P)	... P.L.R.Pw.Ei.Vh.	1.59	154	177	848	440	408	342	303	...	...	136	40	267	98	179	2	81	96
32	Quilam (P)	... P.	2.38	292	292	1,458	766	692	466	417	...	...	88	30	434	243	258	111	122	115
33	Alaputhur (V)	... P.R.Tk.	1.28	172	183	948	469	479	228	234	3	4	177	64	267	12	206	3	34	2
34	Pudupet (P)	... P.R.Tk.	1.48	366	390	2,072	1,047	1,025	205	201	...	...	267	49	683	400	480	151	88	229
35	Paramanandal (P)	... P.M.L.R.Tk.	6.84	955	1,002	5,023	2,536	2,487	867	809	4	4	500	101	1,488	1,252	1,054	738	255	435
36	Valayambattu (P)	... P.R.Tk.	3.71	555	589	3,040	1,548	1,492	517	529	32	35	410	122	919	686	700	429	134	217
37	Chennasamudram (P)	... P.Tk.	2.37	381	381	1,911	999	912	289	282	19	18	227	50	614	256	314	98	111	4
38	Kayambattu (P)	... P.R.Pw.Tk.Ea.	2.90	474	508	2,312	1,161	1,151	411	467	...	...	291	60	730	450	552	273	117	143

VILLAGE

Taluk :

DIRECTORY

Chengam—(Contd.)

Location Code Number	Name of the Villages	Workers A-III M	Workers A-III F	Workers A-IV M	Workers A-IV F	Workers A-V M	Workers A-V F	Workers A-VI M	Workers A-VI F	Workers A-VII M	Workers A-VII F	Workers A-VIII M	Workers A-VIII F	Workers A-IX M	Workers A-IX F	Non-workers B-X M	Non-workers B-X F	Name of the Panchayats in which it is now included with the date of inclusion with other components, if any
1	2	21	22	23	24	25	26	27	28	29	30	31	32	33	34	35	36	37
1	Pelamarathur (P)	4	...	...	...	...	...	...	...	...	...	...	...	4	...	143	326	
2	Vannanakuttai (V)	...	...	...	...	...	...	...	...	...	...	...	...	2	...	150	341	Vannanakuttai (P) 30—9—60 merged with L.C.No.3
3	Melsilambadi (V)	3	...	...	...	...	...	...	...	...	...	...	...	4	...	163	460	Melsilambadi (P) 30-9-60 included in L.C.Nos. 2 & 4
4	Padapanjamarathur (V)	3	3	2	...	...	...	...	...	...	...	...	...	1	...	80	91	Padapanjamarathur (P) 30—9—60 included in L. C. No. 3
5	Puliyur (V)	...	...	...	...	...	...	...	...	...	...	...	...	3	1	37	37	Puliyur (P) included in L.C. Nos. 6, 7, 12, 13 & 14
6	Erukkambattu (V)	...	...	...	...	...	...	...	...	...	...	...	...	...	...	23	17	Erukkambattu (P) 30—9—60 merged with L. C. No. 5
7	Perumuttam (V)	...	...	...	...	...	...	...	...	...	...	...	...	1	1	12	18	Perumuttam (P) 30—9—60 merged with L. C. No. 5
8	Melpattu (V)	1	...	...	...	...	...	...	...	...	...	...	...	2	2	30	27	Melpattu (P) merged with L. C. No. 11
9	Chinnakilpattu (V)	...	...	...	...	...	...	...	...	...	...	...	...	4	4	22	19	Chinnakilpattu (P) merged with L. C. No. 11
10	Kilpattu (V)	...	...	...	...	...	...	...	...	...	...	...	...	15	15	35	43	Kilpattu (P) merged with L. C. No. 11
11	Athipattu (V)	...	...	...	...	...	...	...	...	...	...	...	...	9	7	23	22	Athipattu (P) included in L. C. Nos. 8, 9 & 10
12	Nellivoy (V)	...	...	...	...	...	...	...	...	...	...	...	...	2	3	30	39	Nellivoy (P) 30—9—60 merged with L. C. No. 5
13	Melthattiapattu (V)	...	...	...	...	...	...	...	...	...	...	...	...	1	2	22	19	Melthattiapattu (P) merged with L. C. No. 5
14	Kilathattiapattu (V)	...	...	...	...	...	...	...	...	...	...	...	...	2	2	24	21	Kilathattiapattu (P) merged with L. C. No. 5
15	Bandirevu (V)	14	2	3	...	...	...	...	...	...	...	...	...	10	26	44	62	Bandirevu (P) 30—9—60 merged with L. C. No. 16
16	Oorgoundanur (V)	50	13	1	...	...	...	1	...	1	...	...	...	19	58	86	156	Oorgoundanur (P) 30—9—60 included in L. C. No.15
17	Kilayur (V)	25	5	1	...	...	...	1	1	5	2	...	...	23	19	60	175	Kilayur (P) 1—4—60 merged with L. C. No. 18
18	Kallathur (V)	...	...	2	1	...	...	...	...	4	2	...	...	3	...	133	152	Kallathur (P) 1—4—60 included in L. C. No. 17
19	Kuppanatham (P)	42	2	24	23	...	...	5	3	1	1	...	...	47	79	253	362	
20	Veeranandal (P)	9	...	26	3	...	...	...	...	12	7	3	...	32	32	235	336	
21	Damarapakkam (P)	...	...	3	...	...	...	...	...	6	1	...	...	13	2	156	241	
22	Aritharimangalam (P)	11	...	1	2	...	...	...	...	4	1	...	...	5	...	177	174	
23	Kanji (P)	9	7	134	198	12	...	1	...	...	2	...	...	44	13	377	512	
24	Korattambattu (P)	3	...	1	...	...	...	2	1	33	4	10	...	12	4	222	332	
25	Karapet (P)	32	17	22	8	2	...	8	...	4	...	...	...	60	34	767	1,549	
26	Pudupalayam (P)	125	25	259	97	44	...	45	33	25	1	5	...	188	68	1,463	2,364	
27	Perieri (V)	2	...	9	5	...	...	...	...	164	98	19	...	20	7	186	360	Perieri (P) 1—8—60
28	Unnamalaipalayam (V)	3	...	2	...	...	...	...	...	3	...	...	...	5	...	111	154	Unnamalaipalayam (P) 1—8—60
29	Pudurchengam (P)	15	3	13	...	...	...	3	1	1	...	...	...	13	3	137	158	
30	Munnurmangalam (P)	...	...	7	1	...	...	...	...	3	3	...	...	8	6	319	562	
31	Anparabad (P)	...	...	1	...	...	...	...	...	4	...	...	...	5	...	173	310	
32	Quilam (P)	2	...	4	...	...	...	4	...	1	...	...	...	35	14	332	449	
33	Alaputhur (V)	1	...	6	1	1	...	...	...	9	3	...	...	11	5	202	467	Alaputhur (P) 1—6—60
34	Pudupet (P)	7	...	39	2	2	...	1	2	7	1	1	...	47	15	364	625	
35	Paramanandal (P)	6	2	74	28	1	...	2	1	17	1	2	...	65	40	1,048	1,235	
36	Valayambattu (P)	3	...	10	1	5	...	2	...	29	8	2	...	59	37	629	806	
37	Chennasamudram (P)	13	...	16	3	...	...	1	...	4	2	2	...	153	150	385	656	
38	Kayambattu (P)	2	...	27	24	4	...	...	...	6	1	...	...	16	8	431	701	
										12	2	...	...					

Location Code Number	Name of the Villages		Area in Sq. Miles	Occupied Residential Houses: No. of Houses	Occupied Residential Houses: No. of Households	Total No. of Persons Enumerated: P	Total No. of Persons Enumerated: M	Total No. of Persons Enumerated: F	Scheduled Castes: M	Scheduled Castes: F	Scheduled Tribes: M	Scheduled Tribes: F	Literate and Educated Persons: M	Literate and Educated Persons: F	Total Workers (A-I to A-IX): M	Total Workers (A-I to A-IX): F	Workers A-I: M	Workers A-I: F	Workers A-II: M	Workers A-II: F
1	2		3	4	5	6	7	8	9	10	11	12	13	14	15	16	17	18	19	20
39	Chengam (P)	...	P.M.H.L.Hos.Mp.R.Pt.Tel.S. Pw.Tk.Ei.Ea.E.Vh.Cs.	8.35	1,464	1,721	8,825	4,473	4,352	794	773	23	27	1,851	828	2,518	998	1,003	462	128	77
40	Manmalai (P)	...	P.R.Pw.Tk.Ea.Cs.	0.81	280	294	1,363	694	669	168	143	...	...	191	31	435	349	354	289	14	26
41	Senachipattu (P)	...	P.R.Pw.Ea.Cs.B.	2.04	295	386	1,903	929	974	289	330	...	...	179	27	605	386	466	299	93	77
42	Kottakulam (P)	...	P.M.L.R.Pw.Tk.Ea.	2.55	298	338	1,651	807	844	261	283	...	...	289	111	480	218	255	91	166	117
43	Muthanur (P)	...	P.Mcw.R.Pw.Tk.Ea.Cs.	1.62	218	267	1,232	652	580	145	140	7	6	161	19	417	313	289	228	48	45
44	Melmudianur (P)	...	P.L.Mcw.R.S.Pw.Tk.Cs.	3.00	414	496	2,371	1,199	1,172	359	340	...	...	323	78	748	336	476	161	97	104
45	Torapadi (P)	...	P.L.Mcw.R.Tel.S.Pw.	2.88	398	500	2,387	1,204	1,183	301	280	...	...	314	42	753	590	633	472	86	106
46	Padiagraharam (P)	...	P.R.Pw.Tk.	2.10	168	190	871	441	430	...	...	6	5	129	28	278	165	162	40	83	115
47	Alliyandal (V)	...	P.R.Pw.Tk.	0.90	138	151	682	327	355	192	210	...	...	47	12	206	183	110	72	69	101
48	Panayolapady (P)	...	P.R.Pw.Ea.	5.46	373	447	2,210	1,096	1,114	191	201	...	...	345	78	692	364	583	190	61	166
49	Oravandavadi (P)	...	P.R.	5.81	452	497	2,396	1,260	1,136	268	242	...	...	482	72	788	300	557	102	124	157
50	Japthikariyandal (P)	...	P.R.	1.18	124	175	847	431	416	70	61	...	...	26	2	247	233	227	206	16	25
51	C. Nammiandal (P)	...	M.Pw.Cs.	0.57	166	190	881	468	413	178	157	...	...	168	99	252	99	129	11	19	6
52	Nayambady (P)	...	P.R.Pw.Cs.	1.57	170	194	893	467	426	118	108	...	...	265	31	312	163	250	117	13	20
53	Mashar (P)	...	P.M.R.	3.83	386	497	2,452	1,219	1,233	346	316	...	...	452	87	806	241	593	157	152	68
54	Voividanthangal (P)	...	P.R.	1.43	165	190	913	468	445	56	49	153	156	147	21	297	179	185	68	86	108
55	Kilpadur (P)	...		1.33	105	137	596	291	305	136	121	...	...	64	14	199	120	75	24	96	92
56	Melpadur (P)	...	P.M.Mcw.R.Pw.Tk.Ei.Ea.	2.10	289	312	1,448	721	727	221	227	32	34	241	46	440	110	279	67	83	29
57	C. Gangambattu (P)	...	P.Pw.	2.00	201	228	1,016	491	525	194	176	12	19	136	39	275	41	81	5	156	17
58	Gulalpadi (P)	...	P.R.Pw.Tk.Ea.	0.47	102	102	460	224	236	123	149	11	11	74	22	136	124	72	42	31	64
59	Nathavadi (V)	...	P.	1.02	63	63	309	139	170	7	13	6	8	65	33	100	53	68	42	1	1
60	Vadamathur (V)	...	P.Rly.R.PwTk.Ei.Cs	1.37	202	224	940	467	473	185	184	...	...	106	31	327	210	194	94	58	73
61	Mellnachipattu (V)	...	P.Rly.R.Pw.Tk.	2.73	250	294	1,379	698	681	291	272	2	...	87	29	429	163	356	105	32	41
62	Annandal (V)	...	P.Pw.Tk.	1.02	58	78	354	178	176	2	5	...	...	33	5	98	55	82	45	11	9
63	Melapunjai (P)	...	P.R.Pw.Tk.	1.61	127	134	795	401	394	115	104	4	4	139	13	280	223	227	170	37	52
64	Vasudevambattu (P)	...	P.R.Pw.Tk.	1.15	163	222	1,076	548	528	242	224	...	...	130	14	341	148	236	45	60	100
65	Eraiyur (P)	...	P.L.Mcw.R.Pw.Tk.Cs.	2.23	350	391	1,943	971	972	231	251	...	...	216	33	557	221	326	50	171	161
66	Kariamangalam (P)	...	P.Mcw.R.Pw.Tk.Ei.Cs.	5.66	569	662	3,269	1,676	1,593	480	505	...	...	428	115	1,010	394	783	146	157	237
67	Melpulidiyur (P)	...	P.R.Pw.Ei.	2.90	427	503	2,731	1,376	1,355	422	442	...	...	209	50	852	306	609	210	126	82
68	Andanur (P)	...	P.R.Pw.Tk.Ei.	2.15	358	435	2,206	1,092	1,114	307	299	...	...	314	56	708	484	497	277	89	73
69	Pakkiripalayam (P)	...	P.Rly.R.	4.98	542	635	3,046	1,570	1,476	293	283	...	...	394	49	1,012	578	640	363	41	5
70	Melchengam (V)	...	P.R.Pw.Tk.Ea.	1.92	240	246	1,196	610	586	66	61	3	2	137	9	339	52	272	23	37	25
71	Arasankanni (V)	...	P.R.Pw.Ea.Cs.	0.22		UNINHABITED									UNINHABITED						
72	Anandavadi (V)	...	P.R.Pw.	0.48	37	38	195	104	91	7	8	11	13	3	...	53	10	45	5	8	4
73	Melpallipattu (P)	...	P.M.L.Mcw.R.Pw.Tk.Ea.	2.22	469	509	2,638	1,293	1,345	305	331	4	4	420	161	865	424	507	103	17	10
74	Vedancuppam (V)	...	P.R.Pw.Tk.Ea.	1.31	63	68	370	191	179	103	94	...	...	19	3	130	44	97	1	1	17
75	Pinjur (P)	...	P.R.Pw.Ea.E.	2.26	361	414	2,068	1,014	1,054	187	200	3	2	297	64	628	66	423	45	127	17
76	Arattavadi (P)	...	P.R.Pw.Tk.Ea.E.Cs.	9.36	107	877	4,488	2,275	2,213	605	609	...	...	405	133	1,407	580	894	201	244	87

VILLAGE DIRECTORY

Taluk : **Chengam—(Contd.)**

Location Code Number	Name of the Villages	Workers A-III M	Workers A-III F	Workers A-IV M	Workers A-IV F	Workers A-V M	Workers A-V F	Workers A-VI M	Workers A-VI F	Workers A-VII M	Workers A-VII F	Workers A-VIII M	Workers A-VIII F	Workers A-IX M	Workers A-IX F	Non-workers B-X M	Non-workers B-X F	Name of the Panchayats in which it is now included with the date of inclusion with other components, if any
1	2	21	22	23	24	25	26	27	28	29	30	31	32	33	34	35	36	37
39	Chengam (P) ...	29	1	118	17	98	5	45	3	342	26	48	...	707	407	1,955	3,354	
40	Manmalai (P) ...	2	...	10	...	...	...	...	...	11	3	1	...	43	31	259	320	
41	Senachipattu (P) ...	...	...	5	1	...	...	17	...	8	1	2	...	14	8	324	588	
42	Kottakulam (P) ...	14	...	8	...	...	...	4	...	10	...	4	...	19	10	327	626	
43	Muthanur (P) ...	40	2	13	10	...	...	12	10	4	...	...	...	11	18	235	267	
44	Melmudianur (P) ...	32	...	19	4	3	...	1	...	20	7	1	...	99	60	451	836	
45	Torapadi (P) ...	9	...	6	3	...	...	...	...	8	5	...	...	11	4	451	593	
46	Padiagraharam (P) ...	9	...	4	1	...	...	...	...	5	1	1	...	14	8	163	265	
47	Alliyandal (V) ...	3	1	8	3	...	...	...	...	3	...	...	...	13	6	121	172	Allyindal (P) 1—4—60
48	Panayolapady (P) ...	...	...	28	2	1	...	...	...	5	5	...	...	14	1	404	750	
49	Oravandavadi (P) ...	12	1	42	7	4	...	7	4	10	3	...	...	32	26	472	836	
50	Japthikariyandal (P) ...	...	...	...	...	...	...	...	...	2	2	...	...	2	...	184	183	
51	C. Nammiandal (P) ...	2	...	4	...	2	...	...	...	3	3	...	...	93	79	216	314	C. Nammiandal (P) 1—4—60
52	Nayambady (V) ...	...	...	14	...	...	...	...	...	2	2	...	...	33	24	155	263	
53	Mashar (P) ...	20	5	6	...	...	...	1	...	11	3	...	...	23	1	413	992	
54	Voividanthangal (P) ...	14	1	5	2	...	...	...	...	3	...	...	...	4	...	171	266	
55	Kilpadur (P) ...	10	2	10	...	1	...	...	...	2	...	...	...	5	2	92	185	
56	Melpadur (P) ...	7	...	24	4	5	...	4	...	15	8	...	...	23	2	281	617	
57	C. Gengambattu (P) ...	...	...	9	2	...	...	4	...	6	1	1	...	18	16	216	484	
58	Gulalpadi (P) ...	6	3	2	...	...	...	3	2	8	...	...	...	14	13	88	112	Gulalpadi (P) included in L.C. No. 59
59	Nathavadi (V) ...	...	...	10	1	2	...	5	4	3	1	...	...	11	4	39	117	Nathavadi (P) 30—9—60 merged with L.C. No. 58
60	Vadamathur (V) ...	14	2	16	7	...	...	6	6	12	9	...	...	27	19	140	263	Vadamathur (P) 30—9 - 60
61	Melnachipattu (P) ...	11	2	6	...	...	...	...	...	4	...	...	...	20	15	269	518	
62	Annandal (V) ...	...	...	3	1	...	...	...	...	...	...	...	...	2	...	80	121	Annandal (P) merged with L.C. No. 64
63	Melapunjai (P) ...	1	...	5	...	...	...	5	1	1	...	...	...	4	...	121	171	
64	Vasudevambattu (P) ...	4	...	19	...	...	...	...	...	7	1	1	...	14	2	207	380	Vasudevambattu (P) included in L.C. No. 62
65	Eraiyur (P) ...	1	...	9	...	2	...	6	...	17	1	1	...	24	9	414	751	
66	Kariamangalam (P) ...	6	...	23	1	1	...	4	2	8	1	...	...	28	7	666	1,199	
67	Melpulidiyur (P) ...	2	...	31	3	6	...	18	1	11	2	2	...	47	8	524	1,049	
68	Andanur (P) ...	10	4	35	9	...	...	11	...	10	10	...	...	56	111	384	630	
69	Pakkiripalayam (P) ...	40	3	128	20	16	1	13	7	19	9	1	...	114	170	558	898	
70	Melchengam (V) ...	2	...	8	1	...	...	1	...	9	1	3	...	7	2	271	534	Melchengam (P) 1-6-60 included in L.C. No. 71 & 72
71	Arasankanni (V) ...	UNINHABITED								UNINHABITED								Arasankanni (P) 1—6—60 merged with L.C. No. 70
72	Anandavadi (V) ...	...	...	...	...	...	...	...	...	...	...	...	...	...	1	51	81	Anandavadi (P) 1—6—60 merged with L.C. No. 70
73	Melpallipattu (P) ...	20	8	85	43	7	1	10	1	29	2	6	...	184	256	428	921	Melpallipattu (P) included in L.C. No. 74
74	Vedancuppam (V) ...	23	14	7	4	...	...	...	...	2	...	...	...	...	8	61	135	Vedancuppam (P) merged with L.C. No. 73
75	Pinjur (P) ...	6	...	31	...	...	...	5	...	10	1	2	...	24	3	386	988	
76	Arattavadi (P) ...	89	12	34	3	1	...	5	5	23	8	...	2	117	262	868	1,633	

VILLAGE

Taluk :

DIRECTORY

Chengam—(Contd.)

Location Code Number	Name of the Villages			Area in Sq. Miles	Occupied Residential Houses: No. of Houses	Occupied Residential Houses: No. of Households	Total No. of Persons Enumerated: P	Total No. of Persons Enumerated: M	Total No. of Persons Enumerated: F	Scheduled Castes: M	Scheduled Castes: F	Scheduled Tribes: M	Scheduled Tribes: F	Literate and Educated Persons: M	Literate and Educated Persons: F	Total Workers (A-I to A-IX): M	Total Workers (A-I to A-IX): F	Workers A-I: M	Workers A-I: F	Workers A-II: M	Workers A-II: F
1	2			3	4	5	6	7	8	9	10	11	12	13	14	15	16	17	18	19	20
77	C. Sorapanandal (P)	...	P.M.R.Pw.Tk.Ea.E.Cs.	2.15	462	523	2,487	1,249	1,238	379	819	1	...	271	84	745	391	502	192	79	51
78	Melpennathur (P)	...	P.R.Pw.Tk.	3.15	290	340	1,804	895	909	262	284	5	3	223	15	599	150	466	118	77	24
79	Uchimalaicuppam (P)	...	P.R.Pw.Tk.	1.55	185	202	963	470	493	189	182	...	...	157	11	301	281	236	224	23	43
80	Vinnavanur (V)	...	P.R.Pw.Tk.	1.40	156	171	870	425	445	124	121	...	...	82	11	257	160	201	125	43	35
81	Pachal (V)	...	P.R.Pw.Tk.Cs.	0.69	94	97	464	226	238	118	121	...	...	53	10	142	27	92	2	29	22
82	Nallur (V)	...	R.Pw.Tk.	1.17	127	142	560	280	280	41	49	...	...	96	6	189	20	146	7	14	10
83	Kannakurukkai (P)	...	P.R.Pw.Tk.	1.76	262	330	1,548	789	759	247	229	...	...	159	36	495	212	444	150	12	49
84	Beemanandal (V)	...	P.Pw.Tk.	1.61	90	121	569	287	282	136	138	26	16	36	13	207	62	128	15	72	46
85	Periakolapady (P)	...	P.R.Cs.	2.72	315	367	1,850	951	899	184	180	...	...	218	23	572	285	430	145	40	104
86	Paliapattu (P)	...	P.R.Pw.Tk.Cs.	3.38	325	400	1,759	907	852	261	233	...	...	172	24	584	191	377	99	105	69
87	Aswanagasuranai (V)	...	P.R.Pw.Tk.	1.20	139	158	769	394	375	99	86	...	...	133	15	241	163	204	41	16	115
88	Se. Agaram (P)	...	P.R.Pw.Tk.Cs.	1.27	151	164	772	385	387	131	126	...	...	94	14	237	100	161	30	60	68
89	Perumbakkam (V)	...	P.R.Pw.Cs.	2.29	161	186	942	477	465	151	156	...	...	164	27	290	183	236	143	21	32
90	Nedungavadi (V)	...	P.R.Pw.Tk.Ea.Cs.	1.09	125	141	651	325	326	99	86	...	...	148	29	223	60	170	1	14	48
91	Kannakandal (V)	...	P.Pw.Tk.Ea.Cs.	1.38	156	169	860	458	402	93	71	...	...	152	17	300	195	259	161	34	32
92	Taradapattu (P)	...	P.Pw.Tk.Cs.	2.43	429	463	2,220	1,124	1,096	666	628	46	51	276	42	772	654	615	535	76	80
93	Melkarippur (P)	...	P.L.R.Tk.Cs.	2.14	229	279	1,235	602	633	173	211	71	82	145	30	405	341	299	278	13	21
94	Kozhundampet (P)	...	P.R.Pw.Tk.Ei.Cs.	3.04	403	491	2,416	1,220	1,196	284	257	...	...	412	102	783	410	566	236	84	92
95	Melvannakambadi (P)	...	P.L.Rly.R.Pw.Tk.Ea.	3.80	398	426	2,123	1,063	1,060	332	317	11	4	227	25	675	174	509	44	104	114
96	Andipattu (P)	...	P.Rly.R.Pw.Tk.Ea.	5.01	437	445	2,222	1,169	1,053	227	189	15	9	204	22	612	279	464	19	119	237
97	Melravanthavadi (P)	...	P.Rly.R.Pw.Ea.	7.28	496	536	2,770	1,403	1,367	423	429	114	111	251	48	884	428	624	249	124	114
98	Neepathurai (V)	...	P.Rly.R.Pw.Tk.	1.84	112	141	681	348	333	73	66	13	19	85	22	231	96	144	39	45	33
99	Vellalampatti (V)	...	Pw.	1.62	20	20	99	53	46	...	...	53	46	2	...	33	28	25	22	8	6
100	Elangunni (V)	...	P.Rly.Pw.	3.15	147	162	796	405	391	136	122	...	...	56	2	253	194	207	159	19	20
101	Kurumbapatti (V)	...	P.Pw.	1.49	39	46	224	123	101	...	...	...	...	21	...	86	41	79	39	5	1
102	Kalladavi (V)	...	P.Pw.	1.33	46	46	265	141	124	...	...	5	3	6	...	92	2	79	...	7	2
103	Manickal (V)	...	P.Pw.E.	1.54	72	72	333	163	170	...	...	...	...	7	1	107	11	88	3	5	8
104	Puliyambatti (V)	...	P.Pw.	1.16	115	176	981	508	473	217	206	...	...	98	6	341	69	316	65	...	...
105	Karungalipadipatti (V)	...	S.Pw.	1.00	48	67	411	208	203	...	...	30	22	25	2	149	53	105	10	29	35
106	Sathanur (P)	...	P.M.Pw.Tk.	6.29	708	792	4,225	2,115	2,110	481	505	80	77	535	105	1,277	898	854	481	224	353
107	Veeranam (P)	...	P.R.Pw.Tk.Ea.Cs.	2.28	214	260	1,461	711	750	270	280	30	24	169	24	433	106	318	58	63	27
108	Kilvannagambadi (P)	...	P.R.Pw.Tk.Ea.Cs.	4.31	487	525	2,608	1,317	1,291	499	485	49	38	276	48	820	417	571	250	200	151
109	Seranthangal (V)	...	Pw.Tk.	0.59	75	75	372	194	178	22	16	3	3	37	1	133	118	107	85	25	33
110	Kilsirupakkam (V)	...	P.R.Pw.Tk.Ea.Cs.	5.03	494	511	2,379	1,191	1,188	445	443	37	25	358	57	810	486	527	288	253	189
111	Varaghur (P)	...	P.R.Pw.Tk.Ea.E.Cs.	1.32	161	182	869	446	423	158	143	2	2	143	24	271	19	199	9	46	1
112	Kambattu (P)	...	P.R.Pw.Tk.Ea.E.Cs.	1.04	144	170	807	411	396	40	35	6	4	69	14	256	219	165	139	26	15
113	Se. Gudalur (P)	...	P.Pw.Tk.Ea.E.Cs.	1.94	228	248	1,247	645	602	295	276	...	...	277	48	395	287	315	4	34	222
114	Serpapattu (V)	...	P.Pw.Tk.Ea.E.Cs.	0.94	124	124	809	412	397	62	60	8	11	164	26	228	69	175	38	34	11
115	Vakkilapattu (V)	...	P.R.Pw.Tk.Ea.E.Cs.	0.38	70	84	392	198	194	...	...	...	...	53	5	117	1	112	...	...	1
116	Radhapurum (P)	...	P.L.R.Pw.Tk.Ea.E.Cs.	5.03	426	480	2,336	1,176	1,160	227	220	25	17	239	32	752	304	551	174	35	68

VILLAGE DIRECTORY

Taluk : Chengam—(Contd.)

Location Code Number	Name of the Villages	Workers A-III M	Workers A-III F	Workers A-IV M	Workers A-IV F	Workers A-V M	Workers A-V F	Workers A-VI M	Workers A-VI F	Workers A-VII M	Workers A-VII F	Workers A-VIII M	Workers A-VIII F	Workers A-IX M	Workers A-IX F	Non-workers B-X M	Non-workers B-X F	Name of the Panchayats in which it is now included with the date of inclusion with other components, if any
1	2	21	22	23	24	25	26	27	28	29	30	31	32	33	34	35	36	37
77	C. Sorapanandal (P)	23	1	21	11	2	...	4	1	10	6	1	...	103	129	504	847	
78	Melpennathur (P)	...	...	14	3	8	...	4	...	15	...	1	...	14	5	296	759	
79	Uchimalaicuppam (P)	6	...	7	...	...	...	...	...	12	8	1	...	16	6	169	212	
80	Vinnavanur (V)	2	...	1	...	...	...	...	...	...	...	...	...	10	...	168	285	Vinnavanur (P) 1—4—60
81	Pachal (V)	3	2	2	...	3	...	3	...	2	...	...	...	8	1	84	211	Pachal (P) 30—9—60 included in L.C. No. 82
82	Nallur (V)	7	1	8	...	...	...	...	...	4	2	1	...	9	...	91	260	Nallur (P) 30—9—60 merged with L.C. No. 81
83	Kannakurukkai (P)	4	...	12	5	...	...	1	...	5	1	...	...	17	7	294	547	
84	Beemanandal (V)	...	...	1	...	...	...	...	...	2	1	...	...	4	...	80	220	Beemanandal (P) 30—9—60
85	Periakolapady (P)	7	...	59	26	...	...	2	1	13	4	...	...	21	5	379	614	
86	Paliapattu (P)	11	2	34	1	...	...	...	...	19	5	...	...	38	15	323	661	
87	Aswanagasuranai (V)	...	...	11	7	...	...	2	...	2	...	...	...	6	...	153	212	Aswanagasuranai (P) 1—6—60
88	Se. Agaram (P)	...	...	2	...	...	...	...	...	8	...	...	...	6	2	148	287	
89	Perumbakkam (V)	3	...	5	...	...	...	2	...	11	2	...	...	12	6	187	282	Perumbakkam (P) 30-9-60 included in L.C. No. 109
90	Nedungavadi (V)	...	...	24	6	...	...	...	...	4	...	...	...	11	5	102	266	Nedungavadi (P) 30—9—60
91	Kannakandal (V)	...	...	2	1	...	...	...	...	1	...	...	...	4	1	158	207	Kannakandal (P) 30—9—60
92	Taradapattu (P)	1	...	16	2	7	2	1	2	11	3	2	...	43	30	352	442	
93	Melkarippur (P)	30	4	35	22	...	...	...	...	4	3	...	...	24	13	197	292	
94	Kozhundampet (P)	21	...	24	5	1	...	13	1	9	4	...	...	65	72	437	786	
95	Melvannakambadi (P)	1	1	18	...	1	1	4	1	12	1	1	...	25	12	388	886	
96	Andipattu (P)	...	2	5	8	...	...	...	1	14	6	...	...	10	6	557	774	
97	Melravanthavadi (P)	29	3	28	1	1	...	12	15	23	8	...	...	43	38	519	939	
98	Neepathurai (V)	...	...	6	...	...	...	...	1	4	...	1	...	31	23	117	237	Neepathurai (P) merged with L.C. No. 100
99	Vellalampatti (V)	...	...	...	...	...	...	...	...	...	...	...	...	...	...	20	18	Vellalampatti (P) 1—6—60 merged with L.C. No. 100
100	Elangunni (V)	2	2	5	...	...	...	6	1	3	1	1	...	10	11	152	197	Elangunni (P) 1-6—60 included in L.C. Nos. 101,102,98 & 99
101	Kurumbapatti (V)	...	...	...	...	...	...	...	...	...	...	...	...	2	1	37	60	Kurumbapatti (P) 1—6—60 merged with L.C. No. 100
102	Kalladavi (V)	3	...	...	...	...	...	...	...	2	...	...	...	1	...	49	122	Kalladavi (P) 1—6-60 merged with L.C. No. 100
103	Manickal (V)	6	...	3	...	...	...	...	...	5	...	...	...	...	...	56	159	Manickal (P) 1—6—60
104	Puliyambatti (V)	9	1	2	...	...	...	1	...	8	1	...	...	5	2	167	404	Puliyambatti (P) 1—8—60 included in L.C. Nos. 103 & 105
105	Karungalipadipatti (V)	1	...	...	...	...	...	...	...	2	...	...	...	12	8	59	150	Karungalipadipatti (P) 1—8—60 merged with L.C. No. 104
106	Sathanur (P)	37	1	38	...	10	4	7	...	26	1	4	...	77	58	838	1,212	Sathanur (P) included in L.C. No. 153
107	Veeranam (P)	1	...	8	...	...	...	10	10	5	...	...	...	28	11	278	644	
108	Kilvannagambadi (P)	2	...	6	...	...	...	27	10	6	3	...	...	8	3	497	874	
109	Seranthangal (V)	...	...	...	...	...	...	...	...	1	...	...	...	...	...	61	60	Seranthangal (P) 30—9-60 merged with L.C. No. 89
110	Kilsirupakkam (P)	...	...	8	...	1	...	2	...	7	7	2	...	10	2	381	702	
111	Varaghur (P)	...	...	8	6	...	...	...	...	3	1	1	...	14	2	175	404	
112	Kambattu (P)	8	2	20	3	2	...	2	...	5	2	...	...	28	58	135	177	
113	Se. Gudalur (P)	...	...	18	2	1	...	...	...	4	...	...	...	23	59	250	315	
114	Serpapattu (V)	...	...	9	1	...	...	...	2	5	...	...	...	5	17	184	328	Serpapattu (P) 30-9—60 included in L.C. No. 118
115	Vakkilapattu (V)	...	...	5	...	...	...	...	...	...	...	...	...	...	...	81	193	Vakkilapattu (P) merged with L.C. No. 114
116	Radhapuram (P)	21	...	68	9	2	...	5	...	10	2	...	...	60	51	424	856	

TOWN DIRECTORY

Taluk : Chengam—(Contd.)

Location Code Number	Name of the Villages			Area in Sq. Miles	Occupied Residential Houses: No. of Houses	Occupied Residential Houses: No. of Households	Total No. of Persons Enumerated: P	M	F	Scheduled Castes: M	F	Scheduled Tribes: M	F	Literate and Educated Persons: M	F	Total Workers (A-I to A-IX): M	F	Workers A-I: M	F	Workers A-II: M	F
1	2			3	4	5	6	7	8	9	10	11	12	13	14	15	16	17	18	19	20
117	Tandarambattu (P)	...	P.M.H.L.D.Mcw.R.Pt.Pw.Tk. Ea.E.Cs.	4.68	540	638	3,316	1,682	1,634	595	597	...	...	628	241	1,008	651	554	332	199	207
118	Tenmudianur (P)	...	P.R.Tk.Ea.E.Cs.	4.92	460	576	2,651	1,379	1,272	328	361	30	27	343	76	910	306	679	232	141	45
119	Olagalapadl (V)	...	P.Tk.Ea.E.	2.37	84	95	438	224	214	47	46	...	...	31	2	155	120	127	66	12	51
120	Kolamanjanur (V)	...	P.R.Tk.Cs.	2.11	84	107	444	213	231	39	40	...	...	19	2	160	132	132	97	21	31
121	Malamanjanur (P)	...	P.R.Pw.Tk.Cs.	4.91	521	603	3,079	1,586	1,493	424	417	9	8	343	65	1,000	498	711	326	108	73
122	Se. Andapattu (V)	...	R.Pw.	1.53	113	120	648	326	322	320	312	...	...	24	3	201	10	100	2	52	3
123	Tanipadi (P)	...	P.M.H.L.Hos.Rhc Mcw.Mp.R. Pt.S.Pw.Ea.Cs.	3.48	729	864	4,273	2,186	2,087	139	140	...	...	631	140	1,374	215	801	76	191	69
124	Velur (P)	...	P.M.R.Pw.Tk.Ea.Cs.	3.43	404	474	2,476	1,239	1,237	172	170	21	17	341	81	746	561	435	292	222	242
125	Veppurcheckadi (P)	...	P.M.R.Pw.Cs.	1.78	259	287	1,356	679	677	128	116	59	52	102	18	426	348	249	136	143	200
126	Chinniampettai (P)	...	P.R.Pw.Tk.Ei.Ea.Cs.	6.20	529	616	3,030	1,543	1,487	275	235	1	1	363	54	926	194	685	117	61	25
127	Reddiapalayam (P)	...	P.R.Pw.Tk.Ei.Ea.Cs.	3.60	517	536	2,757	1,412	1,345	231	227	10	16	339	62	866	294	587	81	106	182
128	Malayanurchekkadi (P)	...	P.R.Pw.Tk.	3.06	316	336	1,633	841	792	391	389	111	90	136	16	526	280	375	231	41	23
129	Mothakkal (P)	...	P.Mp.R.Pw.	8.87	539	685	3,401	1,727	1,674	363	385	34	30	263	37	1,098	542	896	432	157	106
130	Bhimarapatti (V)	...	R.Pw.Tk.	0.69	86	86	412	214	198	...	...	208	189	10	1	124	8	108	7	...	...
131	Melmalachi (V)	...	Pw.Tk..Ei.	0.10	22	22	107	55	52	...	...	55	52	...	...	25	2	24	2	...	...
132	Akkarapatti (V)	...		0.49	46	46	197	98	99	...	...	98	99	...	...	55	5	53	3	...	...
133	Semmambatti (V)	...	R.	0.59	49	57	205	111	94	...	...	107	93	7	...	73	4	60	2	1	...
134	Athipadi (V)	...	R.Tk.	3.04	96	96	436	240	196	...	...	240	196	...	...	154	1	153	1	...	...
135	Pudurchekkadi (P)	...	P.Tk.	8.65	379	398	1,998	1,025	973	26	25	880	819	117	39	685	182	578	119	52	54
136	Bondai (P)	...	P.R.Pw.Tk.Cs.	3.61	294	331	1,581	795	786	136	119	...	...	254	43	513	338	356	229	98	97
137	Narayanacuppam (P)	...	P.M.L.Rhc.R.Pw Tk.Cs.	4.48	323	368	1,804	863	941	194	221	54	46	282	91	528	208	310	63	134	133
138	Tiruvidathanur (V)	...	P.R.Pw.Tk.Cs.	2.66	213	238	1,160	593	567	68	78	...	1	130	38	387	129	274	10	65	102
139	Puthurchekkadi (V)	...	P.Tk.	1.58	194	196	847	408	439	173	184	...	...	54	5	262	218	221	173	35	45
140	Edathanur (V)	...	P.R.Tk.E.Cs.	2.50	306	315	1,302	636	666	149	155	...	...	118	23	458	259	326	42	102	208
141	Allappanur (V)	...	P.R.	1.11	136	140	644	338	306	108	96	...	...	58	11	211	101	179	61	20	38
142	Rayandapuram (P)	...	P.R.Tk.	4.44	430	466	2,130	1,068	1,062	210	191	...	...	239	35	644	116	460	41	95	64
143	Tondamanur (P)	...	P.Tk.	3.23	110	141	658	318	340	79	79	8	4	82	9	204	56	155	6	20	38
144	Agarampallipattu (P)	...	P.Tk.	2.31	172	196	943	477	466	175	161	...	...	84	10	329	184	273	14	22	157
145	Sadacuppam (P)	...	P.T.R.	1.16	176	198	856	429	427	6	8	...	...	53	4	308	277	285	270	9	5
146	Ka. Unnamalaipalayam (V)	...	P.	0.69	16	16	64	34	30	34	30	...	...	1	...	24	16	15	12	1	...
147	Kottaiyur (P)	...	P.R.Cs.	6.09	533	675	3,394	1,665	1,729	524	539	22	30	429	67	1,046	802	749	494	213	266
148	Vanapuram (P)	...	P.L.Mcw.R.S.Pw.	3.52	549	590	2,897	1,467	1,430	264	240	50	65	498	158	867	421	486	86	205	310
149	Perayambattu (V)	...	P.Tk.Ea.E.Cs.	0.85	217	230	1,094	527	567	138	142	...	...	138	17	341	232	232	118	44	13
150	Edakkal (V)	...	P.Tk.Ea.Cs.	1.49	106	107	507	246	261	240	257	...	...	78	3	151	9	131	5	11	...
151	Perunthuraipatti (V)	...	P.R.Tk.Ea.Cs.	0.60	153	147	734	377	357	7	9	...	...	162	36	233	34	195	21	10	4
152	Perungolathur (P)	...	P.H.R.S.Pw.Cs.	8.35	1,110	1,279	6,529	3,277	3,252	681	698	367	321	832	233	2,016	874	1,340	562	252	153
153	Sathanur Dam	...	P.Pw.Ea.E.		176	178	623	332	291	11	14	...	...	181	69	211	18	...	...	...	...
			Taluk Total (Rural)	**374.27**	**40,192**	**45,607**	**222,703**	**112,584**	**110,119**	**29,676**	**28,813**	**6,449**	**5,974**	**28,524**	**6,671**	**70,103**	**34,879**	**48,245**	**18,698**	**10,028**	**11,020**

VILLAGE IRECTORY

Taluk : ıengam—(Concld.)

Location Code Number	Name of the Villages	Workers A-III M	Workers A-III F	Workers A-IV M	Workers A-IV F	Workers A-V M	Workers A-V F	Workers A-VI M	Workers A-VI F	Workers A-VII M	Workers A-VII F	Workers A-VIII M	Workers A-VIII F	Workers A-IX M	Workers A-IX F	Non-workers B-X M	Non-workers B-X F	Name of the Panchayats in which it is now included with the date of inclusion with other components, if any
1	2	21	22	23	24	25	26	27	28	29	30	31	32	33	34	35	36	37
117	Tandarambattu (P) ...	7	1	28	10	17	...	5	...	33	1	2	...	163	100	674	983	
118	Tenmudianur (P) ...	12	5	4	...	2	...	5	3	15	7	3	...	49	14	469	966	
119	Olagalapadi (V) ...	...	...	1	...	...	...	6	...	...	1	...	...	9	2	69	94	Olagalapadi (P) 30—9—60 merged with L.C. No. 120
120	Kolamanjanur (V) ...	...	...	...	...	...	...	1	...	...	1	...	...	6	3	53	99	Kolamanjanur (P) 30—9—60 included in L.C. No· 119
121	Malamanjanur (P) ...	14	2	46	1	15	3	4	5	13	2	4	...	85	86	586	995	
122	Se. Andapattu (V) ...	1	...	3	...	12	...	2	...	5	...	2	...	24	5	125	312	Se. Andapattu (P) 30—9—60
123	Tanipadi (P) ...	33	8	48	...	28	...	23	8	101	7	14	...	135	47	812	1,872	
124	Velur (P) ...	17	3	10	2	3	...	8	9	27	4	1	...	23	9	493	676	
125	Veppurcheckadi (P) ...	12	1	4	...	...	...	...	...	6	6	...	...	12	5	253	329	
126	Chinniampettai (P) ...	5	...	21	...	8	...	...	...	47	4	2	...	97	48	617	1,293	
127	Reddiapalayam (P) ...	39	...	24	...	1	...	8	4	25	5	4	...	72	22	546	1,051	
128	Malayanurchekkadi (P) ...	9	...	6	...	...	1	1	...	19	3	...	...	75	22	315	512	
129	Mothakkal (P) ...	1	...	18	...	2	...	4	2	8	2	1	...	11	...	629	1,132	
130	Bhimarapatti (V) ...	...	...	1	...	...	...	...	...	...	...	...	...	15	1	90	190	Bhimarapatti (P) 1—9—60 merged with L.C. No.134
131	Melmalachi (V) ...	1	...	...	...	...	...	...	...	...	...	...	...	...	...	30	50	Melmalachi (P) 1—9 - 60 merged with L.C. No.134
132	Akkarapatti (V) ...	2	...	...	...	...	...	...	...	...	...	...	...	...	2	43	94	Akkarapatti (P) 1—9 - 60 merged with L. C. No. 134
133	Semmambatti (V) ...	9	2	...	...	...	...	...	...	2	...	...	...	1	...	38	90	Semmambatti (P) 1—9—60 merged with L.C.No. 134
134	Athipadi (V) ...	...	...	1	...	...	...	...	...	...	...	...	...	...	...	86	195	Athipadi (P) 1—9 – 60 included in L.C. Nos. 130, 131, 132 & 133
135	Pudurchekkadi (P) ...	10	2	17	1	...	...	...	...	10	2	...	...	18	4	340	791	
136	Bondai (P) ...	3	...	22	4	...	...	1	...	15	2	...	...	18	6	282	448	
137	Narayanacuppam (P) ...	10	4	34	1	1	...	2	...	15	2	2	...	20	5	335	733	
138	Tiruvidathanur (V) ...	3	...	5	4	6	...	1	...	23	10	...	...	10	3	206	438	Tiruvadathanur (P) 1—4—60
139	Pudurchekkadi ...	...	...	5	...	...	...	...	...	1	...	...	...	...	...	146	221	Puthurchekkadi (P) 1—6—60
140	Edathanur (V) ...	2	...	3	5	1	...	1	...	11	2	...	...	12	2	178	407	Edathanur (P) 30—9—60
141	Allappanur (V) ...	1	...	5	...	...	...	...	...	4	2	...	...	2	...	127	205	Allappanur (P) 30—9 – 60
142	Rayandapuram (P) ...	42	1	13	1	...	...	1	...	17	4	2	...	14	5	424	946	
143	Tondamanur (P) ...	3	...	3	...	...	...	...	...	5	...	...	...	18	12	114	284	
144	Agarampallipattu (P) ...	1	...	8	...	...	...	...	...	2	2	...	...	23	11	148	282	
145	Sadacuppam (P) ...	...	...	4	...	...	...	...	...	3	1	...	...	7	1	121	150	Sadacuppam (P) 30—9—60 included in L.C. No. 146
146	Ka. Unnamalaipalayam (V) ...	...	...	...	...	...	...	8	2	...	...	...	...	...	2	10	14	Ka. Unnamalaipalayam (P) 30—9—60 merged with L.C. No. 145
147	Kottaiyur (P) ...	3	...	19	2	...	...	4	3	12	2	...	...	46	35	619	927	
148	Vanapuram (P) ...	20	2	40	5	6	...	28	1	32	3	3	...	47	14	600	1,009	
149	Perayambattu (V) ...	14	3	13	6	...	...	...	...	5	...	...	...	33	92	186	335	Perayambattu (P) 1 - 6—60
150	Edakkal (V) ...	...	...	2	...	...	...	...	...	1	...	...	...	6	4	95	252	Edakkal (P) 1—4—60 merged with L.C. No. 151
151	Perunthuraipatti (V) ...	...	...	5	...	...	...	11	2	2	3	...	...	10	4	144	323	Perunthuraipatti (P) 1-4 60 included in L.C. No. 150
152	Perungolathur (P) ...	98	10	89	4	2	...	15	...	66	15	2	...	152	130	1,261	2,378	
153	Sathanur Dam ...	16	...	1	...	1	...	87	1	4	2	5	...	97	15	121	273	Sathanur Dam merged with L.C .No. 106
	Taluk Total (Rural)	**1,449**	**206**	**2,508**	**711**	**364**	**18**	**597**	**174**	**1,804**	**423**	**181**	**2**	**4,927**	**3,627**	**42,481**	**75,240**	

11. TIRUVANNAMALAI TALUK

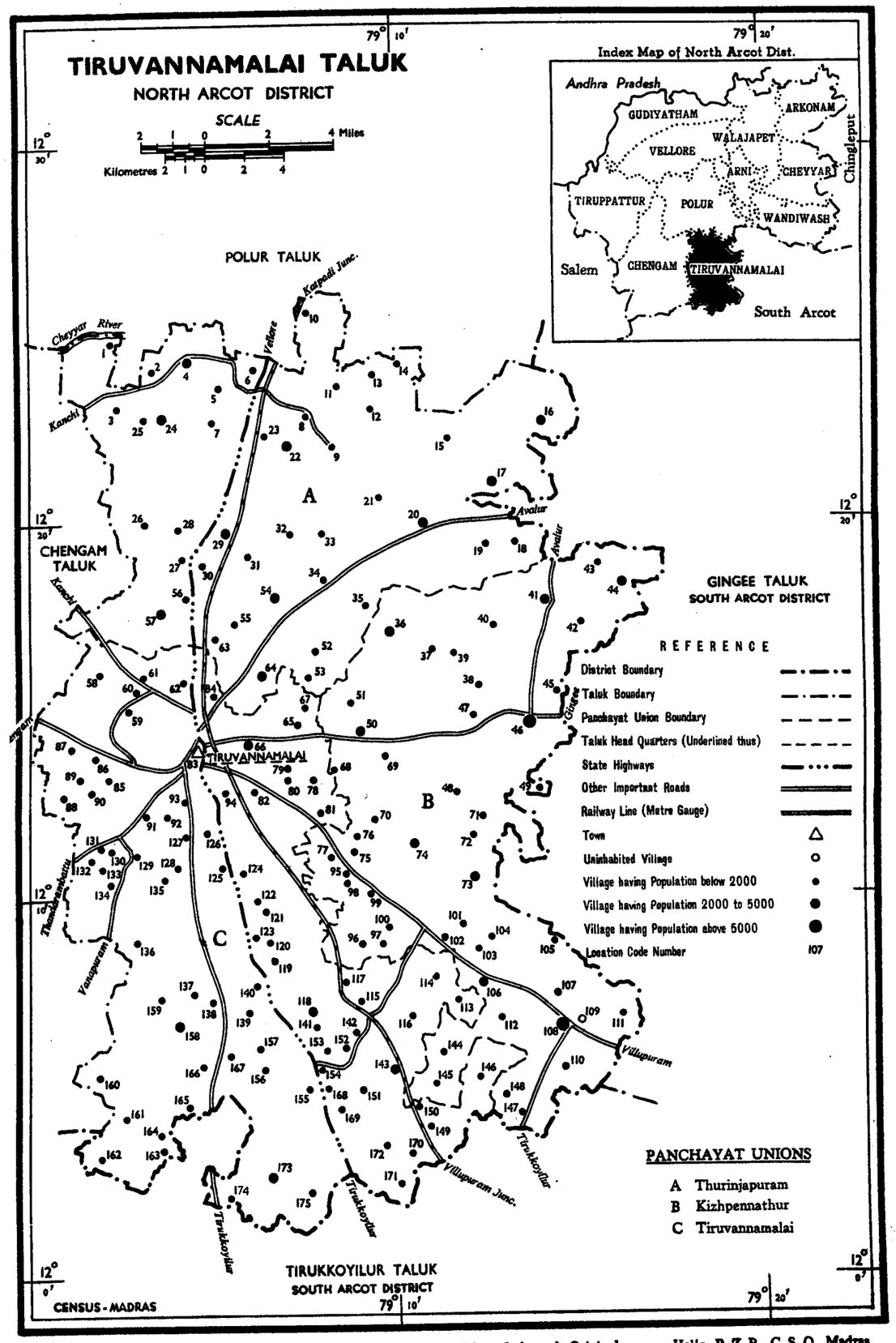

Reg. No. 304 E '65 (Saka Era 1887) Copies - 1100 Reproduced from Indentor's Original Hello, P. Z. P., C. S. O., Madras.

ALPHABETICAL LIST OF VILLAGES

11. TIRUVANNAMALAI TALUK

Sl. No.	Name of the Villages	Location Code Number	Sl. No.	Name of the Villages	Location Code Number
1	2	3	1	2	3
1	Abbupattu (V)	117	44	Kallayee Z. (P)	110
2	Adaiyur (P)	61	45	Kalleri (P)	155
3	Adiannamalai (P)	59	46	Kallottu (V)	164
4	Agaram Z. (V)	148	47	Kalpoondi (P)	45
5	Alaganandal (P)	122	48	Kamalaputhur (P)	12
6	Allikondapattu (V)	166	49	Kambupattu Su. (V)	141
7	Ananandal (P)	150	50	Kandiyanacuppam (V)	162
8	Anapiranthan (V)	85	51	Kaniyampoondi Z. (P)	72
9	Andampallam (P)	143	52	Kanjancuppam Z. (V)	109
10	Andapattu Su. (V)	119	53	Kannanthampoondi (P)	90
11	Angunam (V)	145	54	Kannapandal (V)	121
12	Anukkamalai (V)	107	55	Karikilambadi (P)	71
13	Aradapattu (P)	140	56	Karkonam (P)	13
14	Aranji (P)	68	57	Karunthuvampadi (P)	28
15	Arasudaiyampattu (V)	129	58	Kathalampattu (P)	42
16	Arpakkam (P)	15	59	Kathanthavadi (P)	19
17	Arumpakkam (P)	75	60	Kattampoondi (P)	138
18	Athipadi (V)	160	61	Kattumalayanur (P)	74
19	Athiyandal (V)	86	62	Kaveriyampoondi (V)	89
20	Avoor (P)	106	63	Keekkalore (P)	44
21	Ayyampalayam (P)	87	64	Keelachettipattu (V)	130
22	Boodamangalam (P)	16	65	Keelnachipattu So. (V)	126
23	Cheriyandal (H)	84	66	Keeranur (P)	77
24	Chinnakallapadi (P)	156	67	Kilkachirapattu (P)	128
25	Chinnakangiyanur (V)	79	68	Kilakkaravadi (P)	26
26	Devanampattu (P)	24	69	Kilanakkarai (V)	93
27	Devanandal (V)	58	70	Kilathur (P)	73
28	Devanur (V)	174	71	Kiliyapattu (P)	64
29	Durginammiyandal (P)	63	72	Kilkaripoor (P)	114
30	Endal (H)	82	73	Kilnachipattu (P)	66
31	Erumpoondy (P)	18	74	Kilpennathur (P)	46
32	Ganalapadi (P)	36	75	Kolakudi (V)	123
33	Ganapapuram (P)	39	76	Konalur (P)	99
34	Gangapattu N. (P)	97	77	Kosalai (V)	60
35	Gudalore Z. (P)	104	78	Kovoor (P)	14
36	Inamkariyandal (P)	57	79	Kunniyandal (P)	53
37	Inamvalakandal (P)	56	80	Madalambadi (P)	33
38	Isukkalikatteri (P)	116	81	Madurampattu (P)	149
39	Kadagaman (P)	170	82	Malappambadi (P)	65
40	Kadambai (P)	69	83	Mallappanaickenpalayam (P)	11
41	Kalasathambadi (P)	54	84	Mallavadi (P)	29
42	Kalikulam (P)	37	85	Mangalam (P)	20
43	Kalingaleri (P)	76	86	Manjampoondi (V)	132

ALPHABETICAL LIST OF VILLAGES

11. TIRUVANNAMALAI TALUK—(Concld.)

Sl. No.	Name of the Villages	Location Code Number	Sl. No.	Name of the Villages	Location Code Number
1	2	3	1	2	3
87	Maruthuvambady (P)	7	132	Rajanthangal (P)	102
88	Melathikkan (V)	94	133	Randam (P)	35
89	Melchettipattu (V)	131	134	Rayampettai (P)	49
90	Melkatchirapattu (P)	135	135	Sadayanodai (P)	55
91	Melputhiyandal (V)	127	136	Salayanur (P)	10
92	Meppathurai (P)	1	137	Sammandanur (V)	78
93	Meyyur (P)	134	138	Sanipoondi (P)	101
94	Mokkalur (P)	41	139	Savalpoondi (V)	92
95	Muthirasampoondi (P)	2	140	Sellancuppam (P)	96
96	Nachanandal (V)	136	141	Sevarapoondi (P)	43
97	Nadalaganandal (P)	100	142	Silapandal (P)	27
98	Nadupattu (V)	120	143	Sirunathur (P)	47
99	Naidumangalam (P)	6	144	Somasipadi (P)	50
100	Nallampillaipethal (V)	81	145	Sorakolathur (P)	22
101	Nallavaupalayam (P)	91	146	Tachampattu (V)	167
102	Nallur, Su. (V)	142	147	Tandarai (P)	115
103	Nammiyandal, Su. (P)	51	148	Thenmathur (P)	125
104	Naraiyur (P)	146	149	Thirukkavalavetti (V)	152
105	Nariyamangalam (P)	38	150	Thiruvanaimugam (V)	151
106	Nariyapattu (P)	158	151	Thiruvarangam Valavetti (V)	153
107	Nathampoondy (P)	4	152	Thurinjapuram (P)	31
108	Navampattu (P)	165	153	Tiruvannamalai (M)	83
109	Nayarpattu, Su. (V)	168	154	Udaiyanandal (P)	124
110	Neicuppam (V)	98	155	Udiramapoondi (P)	25
111	Neivanatham (P)	105	156	Usambadi (P)	30
112	Nookambadi (P)	34	157	Vadakarimbalur (P)	32
113	Olaipadi (P)	112	158	Vadakaringalipadi (P)	23
114	Palanandal (P)	21	159	Vadanatham (P)	48
115	Palayanur (P)	161	160	Vadapulithyur (P)	5
116	Pallikondapattu (V)	80	161	Vaipur (P)	147
117	Palliyampattu Su. (P)	67	162	Valavetti Su. (P)	169
118	Panaiyur (P)	175	163	Valayampakkam (P)	163
119	Pandithapattu (V)	88	164	Vallivagai (P)	52
120	Panniyur (P)	144	165	Valudalangunam (P)	40
121	Pappambadi Su. (P)	139	166	Vanniyandal (V)	113
122	Paraiyampattu (P)	159	167	Vayalore (P)	103
123	Pavitram (P)	118	168	Vedanthavady (P)	17
124	Pavupattu (P)	137	169	Velanandal (P)	95
125	Periakilambady (P)	3	170	Veluganandal (P)	9
126	Periyakallapadi (P)	157	171	Vengikkal (V)	62
127	Perumanam (P)	173	172	Veraiyur (P)	154
128	Polakunam (P)	70	173	Vettavalam (V)	108
129	Ponnamedu (V)	111	174	Viruduvilanginam (P)	171
130	Porikkal (V)	172	175	Viswanthangal (V)	133
131	Porkunam (P)	8			

TIRUVANNAMALAI TALUK

TIRUVANNAMALAI PANCHAYAT UNION

Sl.No.	Location Code Number	Name of Panchayat		Date of formation	Location Code/ Units of 1961 Census constituting the Panchayat formed after 31st March, 1960	Persons	Males	Females
1	2	3		4	5	6	7	8
		City Panchayat	*Nil*					
		Village Panchayats						
1	61	Adaiyur	P		Adaiyur	1,416	706	710
					60 Kosalai (V)	348	183	165
2	59	Adi Annamalai	P			1,121	565	556
3	122	Azhaganandal	P			528	283	245
4	150	Anandal	P			1,153	563	590
5	143	Andampallam	P			2,968	1,466	1,502
6	140	Aradapattu	P			1,318	662	656
7	87	Ayyampalayam	P			1,142	595	547
8	156	Chinnakallapadi	P			1,185	611	574
9	58	Devanandal	V	1—6—60	Devanandal (58)	819	407	412
10	116	Isukkazhikatteri	P			1,912	983	929
11	170	Kadagaman	P		170 Kadagaman	918	434	484
					172 Porikkal	514	236	278
12	155	Kalleri	P	1—6—60	155 Kalleri	1,112	562	550
					168 Su. Nayarpattu	190	102	88
13	164	Kallottu	V	1—6—60	164 Kallottu	547	284	263
14	141	Kambupattu (S)	V	1—6—60	Kambupattu(141)	584	301	283
15	162	Kandiyanguppam	V	1—6—60	Kandiyan-kuppam (162)	823	425	398
16	121	Kannappandal	V	1—6—60	121 Kannapandal	805	411	394
					120 Nedupattu	555	283	272
17	138	Kattampoondi	P			1,641	825	816
18	130	Kizhachettipattu	V	1—6—60	130 Kilchettipattu	470	237	233
					129 Arasudayapattu	209	104	105
19	128	Kizhkachirapattu	P		128 Kizhkachira-pattu	519	273	246
					127 Melpattiendal	372	186	186
20	114	Kizhkarippur	P		114 Kizhkarippur	1,643	818	825
					113 Vanniyandal	273	141	132
21	66	Kizhnachipattu	P			2,025	1,021	1,004
22	149	Madurambattu	P			1,598	775	823
23	65	Malappambadi	P		65 Malappambadi	1,194	609	585
					67 Palliyampattu	250	110	140
24	125	Thenmathur	P			1,061	544	517
25	126	S. O. Kilinjipattu				419	205	214
25	135	Melkachirapattu	P			957	475	482
26	134	Meyyur	P			1,894	981	913
27	91	Nallavanpalayam	P			1,271	652	619

TIRUVANNAMALAI PANCHAYAT UNION—(Contd)

No.	Location Code Number	Name of Panchayat		Date of formation	Location Code/ Units of 1961 Census constituting the Panchayat formed after 31st March, 1960	Persons	Males	Females
1	2	3		4	5	6	7	8
28	146	Naraiyur	P			1,745	872	873
29	158	Nariyapattu	P			2,709	1,326	1,383
30	165	Navambattu	P			714	363	351
31	175	Panaiyur	P			1,366	665	701
32	139	Pappambadi (S)	P			1,002	510	492
33	159	Parayampattu	P			1,111	588	523
34	118	Pavithram	P		118 Pavithram	2,259	1,061	1,198
					117 Abbupattu	298	168	130
35	137	Pavapattu	P			1,569	778	791
36	161	Pazhaiyanur	P		161 Pazhaiyanur	1,965	990	975
					160 Athipadi	288	142	146
37	157	Periyakallapadi	P			1,102	551	551
38	173	Perumanam	P			2,062	1,045	1,017
39	119	Andapattu (S)	V	1-6-60	Su. Andapattu (119)	791	413	378
40	115	Thandarai	P			1,241	623	618
41	167	Thachampattu	V	1-6-60	Thachambattu (167)	1,173	606	567
42	151	Thiruvanaimugam	V	1-6-60	Thiruvanimugam (151)	895	463	432
43	124	Udayanandal	P			383	198	185
44	169	Valavetti (S)	V			1,105	547	558
45	163	Velayambakkam	P			1,050	525	525
46	154	Veraiyur	P			682	337	345
47	171	Viruduvilanginan	P			1,265	627	638
48	133	Viswanthangal	V	1-9-60	Viswanthangal (133)	634	314	320
49	92	Savalpoondi	V	1-9-60	Savalpoondi (92)	333	180	153
50	131	Melchettipattu	V	1-9-60	131 Melchettipattu	680	312	368
					132 Maniyampoondi	141	71	70
51	136	Nachanandal	V	1-9-60	Nachanandal (136)	778	388	390
					84 Cheriandal (S. Nos. 1-5, 7, 8, 11, 13-35, 37-44 of Tiruvannamalai R. V.)	138	63	75
52	62	Vengikkal	V	30-9-60	62 Vengikal (except S. Nos. 45, 47, 49, 60, 63, 65, 127, 134, 138, 139 and 140. Revenue Villages.)	1,159	586	573
53	79	Chinnakangayanur	V	30-9-60	79 Chinnakangaiyanur	834	414	420

TIRUVANNAMALAI PANCHAYAT UNION—(Concld.)

).	Location Code Number	Name of Panchayat		Date of formation	Location Code/ Units of 1961 Census constituting the Panchayat formed after 31st March, 1960	Persons	Males	Females
	2	3		4	5	6	7	8
	79	Chinnakangayanur (Concld.)			78 Samandanur	538	270	268
					80 Pallikondapattu	329	161	168
	174	Devanur	V	30-9-60	174 Devanur	1,079	561	518
	142	Nallur (S)	V	30-9-60	142 Su. Nallur (except S. No. 72)	817	388	429
	123	Kilakkudi	V	30-9-60	Kolakudi (123)	1,001	513	488
	166	Allikondapattu	V	30-9-60	166 Allikondapattu	609	305	304
	94	Melathikan	V	30-9-60	93 Kilanakkarai	290	153	137
					94 Melathikan excluding S. Nos. 28, 31, 34 and S. Nos. 1 to 18 New T.S. Nos. 1941 to 2008)	367	191	176
	85	Anapirandan	V	30-9-60	Anaipirandan (85)	629	343	286
	153	Thiruvarangavalavetti	V	30-9-60	153 Thiruvarangavalvetti	426	222	204
					152 Thirukkanalvetti	46	19	27
	88	Pandithapattu	V	30-9-60	Pandithapattu (88)	1,063	527	536
	86	Athiyandal	V	30-9-60	86 Athiandal	628	280	348
	81	Nallanpillaipetral	V	30-9-60	81 Nallampillaipertral	834	423	411
	82	Kizhnathur (Endal)	V	30-9-60	82 Kilnathur (Endal) (except S. Nos. 98, 100, 118, 150, to 161.	721	374	347
	90	Kanandampoondi	P	30-9-60	90 Kanandampoondi	393	200	193
					89 Kaveriampoondi	289	156	133
					Total	**77,285**	**38,830**	**38,455**

THURINJAPURAM PANCHAYAT UNION

City Panchayat — *Nil*

Village Panchayats

15	Arpakkam	P	1,709	831	878
16	Boothamangalam	P	3,964	2,019	1,945
24	Devanampattu	P	2,038	1,033	1,005
63	Thurkinammiyandal	P	1,077	554	523
18	Erumpundi	P	1,594	787	807
54	Kalastambadi	P	2,193	1,147	1,046
12	Kamalaputhur	P	611	321	290
56	Kariyandal (Inam)	V	41	17	24
13	Karkonam	P	874	440	434
28	Karanduvambadi	P	712	362	350
64	Kiliapattu	P	2,346	1,205	1,141

THURINJAPURAM PANCHAYAT UNION—(Concld.)

Sl. No.	Location Code Number	Name of Panchayat	Date of formation	Location Code/ Units of 1961 Census constituting the Panchayat formed after 31st March, 1960	Persons	Males	Females
1	2	3	4	5	6	7	8
12	26	Kotakkaravadi	P		1,347	697	650
13	19	Kothandavadi	P		1,701	868	833
14	14	Kovur	P		825	422	403
15	33	Madalambadi	P		1,593	828	765
16	11	Mallappanaickenpalayam	P		693	357	336
17	29	Mallavadi	P		2,045	1,028	1,017
18	20	Mangalam	P		4,184	2,098	2,086
19	7	Maruthuvambadi	P		1,314	680	634
20	1	Meppathurai	P		759	378	381
21	2	Muthirasampoondi	P		322	166	156
22	6	Nadiumangalam	P		1,021	510	511
23	4	Narathampoondi	P		2,518	1,267	1,251
24	34	Nukkambadi	P		1,724	846	878
25	21	Palanandal	P		1,271	667	604
26	3	Periyakilambadi	P		1,196	610	586
27	8	Porgunam	P		1,176	603	573
28	35	Randam	P		939	487	452
29	55	Sadayanedai	P		771	390	381
30	10	Salayanur	P		1,272	642	630
31	27	Sedapandal	P		1,447	739	708
32	22	Sorakalathur	P	22 Sorkalathur	2,583	1,300	1,283
				57 Kariyandal	2,143	1,104	1,039
33	31	Thurinjapuram	P		1,491	766	725
34	25	Udirampoondi	P		816	403	413
35	30	Usambadi	P		702	352	350
36	32	Vadakarimbalur	P		1,088	581	507
37	23	Vadakaringalipadi	P		508	232	276
38	5	Vadapuzhudiyur	P		1,460	730	730
39	52	Vallivagai	P	Vallivagai	1,798	933	865
				53 Kunniyandal	689	349	340
40	17	Vedandavadi	P		2,792	1,453	1,339
41	9	Veluganandal	P		1,182	596	586
				Total	62,529	31,798	30,731

KIZHPENNATHUR PANCHAYAT UNION

		City Panchayat	*Nil*				
		Village Panchayats					
1	68	Aranji	P		1,344	701	643
2	75	Arumbakkam	P		820	406	414
3	106	Avur	P		2,380	1,175	1,205
4	96	Sellanguppam	P		1,668	819	849

KIZHPENNATHUR PANCHAYAT UNION (Concld.)

Sl. No.	Location Code Number	Name of Panchayat	Date of formation	Location Code/ Units of 1961 Census constituting the Panchayat formed after 31st March, 1960	Persons	Males	Females
1	2	3	4	5	6	7	8
5	36	Kanalapadi	P		3,489	1,782	1,707
6	39	Kanabapuram	P		751	374	377
7	97	Gengampattu (N)	P		1,081	530	551
8	69	Kadambai	P		947	458	489
9	76	Kalingaleri	P		385	183	202
10	45	Kalpoondi	P		683	333	350
11	71	Karikkilambadi	P		1,188	578	610
12	42	Kathazhambattu	P		800	406	394
13	74	Kattumalaiyanur	P		2,124	1,054	1,070
14	37	Kazhikulam	P		968	493	475
15	44	Kikkalur	P		2,266	1,164	1,102
16	46	Kizhpennathur	P		7,251	3,644	3,607
17	77	Keeranur	P		1,111	554	557
18	73	Kolathur	P		2,045	1,043	1,002
19	99	Konalur	P		1,619	805	814
20	41	Mekkalur	P		2,723	1,331	1,392
21	100	Nadazhaganandal	P		1,373	701	672
22	51	Nammiyandal (S)	P		757	384	373
23	38	Nariyamangalam	P		1,809	907	902
24	105	Neivanatham	P		1,069	552	517
25	112	Olaippadi	P		1,493	751	742
26	144	Panniyur	P		946	491	455
27	70	Polakkunam (S)	P		1,464	731	733
28	102	Rajanthangal	P		962	488	474
29	49	Rayampettai	P		1,201	638	563
30	101	Sanippoondy	P		1,088	542	546
31	43	Sevarapoondy	P		711	360	351
32	47	Sirunathur	P		1,583	767	816
33	50	Somasipadi	P		2,185	1,116	1,069
34	147	Vaippur	P		1,501	731	770
35	40	Vazhudalangunam	P		1,952	985	967
36	103	Vayalur	P		535	250	285
37	48	Vedantham	P		1,266	650	616
38	95	Velanandal	P	95 Velanandal	305	151	154
				98 Neikuppam (V)	1,049	506	543
39	108	Vettavalam	P		7,510	3,658	3,852
40	104	Jamin Gudalur	P		1,942	928	1,014
41	110	Jamin Kallayi	P		1,711	871	840
42	107	Jamin Anukkumalai	V	107 Anukumalai	431	220	211
				109 Z. Kanjankuppam		Uninhabited	
				111 Ponnamedu (V)	88	43	45
43	72	Jamin Kaniyampundi	P		571	283	288
44	148	Jamin Agaram	V		914	463	451
45	145	Angunam	V		558	278	280
				Total	72,617	36,278	36,339

VILLAGE DIRECTORY

Taluk : Tiruvannamalai

Location Code Number	Name of the Villages		Area in Sq. Miles	Occupied Residential Houses: No. of Houses	Occupied Residential Houses: No. of Households	Total No. of Persons Enumerated: P	Total No. of Persons Enumerated: M	Total No. of Persons Enumerated: F	Scheduled Castes: M	Scheduled Castes: F	Scheduled Tribes: M	Scheduled Tribes: F	Literate and Educated Persons: M	Literate and Educated Persons: F	Total Workers (A-I to A-IX): M	Total Workers (A-I to A-IX): F	Workers A-I: M	Workers A-I: F	Workers A-II: M	Workers A-II: F
1	2		3	4	5	6	7	8	9	10	11	12	13	14	15	16	17	18	19	20
1	Meppathurai (P)	... P.R.Pw.	3.08	152	166	759	378	381	109	120	...	...	79	7	256	230	207	186	38	43
2	Muthirasampoondi (P)	... P.R.Pw.	0.58	56	67	322	166	156	...	...	...	...	54	1	116	85	110	80	3	4
3	Periakilambady (P)	... P.R.Pw.	1.77	254	269	1,196	610	586	114	103	10	12	128	16	378	334	287	251	59	79
4	Nathampoondy (P)	... P.Mp.R.Pw.	3.70	560	560	2,518	1,267	1,251	326	311	1	1	374	65	806	529	571	351	111	141
5	Vadapulithyur (P)	... P.R.Pw.	2.93	293	316	1,460	730	730	33	35	8	11	297	45	473	357	393	315	19	30
6	Naidumangalam (P)	... P.R.Pw.	1.60	204	223	1,021	510	511	92	93	25	18	223	75	300	214	174	143	51	53
7	Maruthuvambady (P)	... P.R.Pw.	3.44	215	272	1,314	680	634	207	210	6	2	260	57	390	127	283	117	67	8
8	Porkunam (P)	... P.R.Pw.	2.59	235	263	1,176	603	573	96	90	...	...	77	8	399	344	351	300	33	41
9	Veluganandal (P)	... P.R.Pw.	2.39	210	261	1,182	596	586	3	2	...	...	149	18	394	354	355	321	15	25
10	Salayanur (P)	... P.R.Pw.	2.80	246	262	1,272	642	630	230	205	...	...	92	15	420	341	330	280	60	53
11	Mallapanaickenpalayam (P).	P.R.Pw.	1.43	123	124	693	357	336	111	106	...	...	97	9	225	208	218	207	...	...
12	Kamalaputhur (P)	... P.R.Pw.	2.64	127	127	611	321	290	156	141	...	...	100	21	218	149	204	145	7	3
13	Karkonam (P)	... P.R.Pw.	1.68	159	183	874	440	434	4	3	...	...	177	32	284	281	265	265	1	1
14	Kovoor (P)	... P.R.Pw.	1.66	189	189	825	422	403	8	7	...	...	110	5	278	206	262	197	3	7
15	Arpakkam (P)	... P.R.Pw.Tk.	2.74	359	370	1,709	831	878	288	335	...	...	207	50	538	252	399	191	56	40
16	Boodamangalam (P)	... P.R.Pw.	6.02	742	845	3,964	2,019	1,945	314	302	39	45	443	86	1,318	887	1,062	780	34	36
17	Vedanthavady (P)	... P.R.Pw.Tk.	6.70	546	607	2,792	1,453	1,339	253	233	...	...	478	54	916	631	726	516	25	24
18	Erumpoondy (P)	...	2.98	296	322	1,594	787	807	227	228	...	...	143	19	512	362	365	234	81	121
19	Kathanthavadi (P)	... P.R.Pw.Tk.	2.53	291	357	1,701	868	833	258	277	2	2	238	38	573	403	432	262	98	132
20	Mangalam (P)	... P.M.L.Mp.R.Pw.Tk.	8.55	660	934	4,184	2,098	2,086	355	345	...	...	747	167	1,364	481	1,172	259	132	212
21	Palanandal (P)	... P.R.Pw.Tk.	2.24	197	285	1,271	667	604	8	6	...	...	165	27	419	215	386	196	11	14
22	Sorakolathur (P)	... P.H.R.Pw.Tk.	8.55	494	494	2,583	1,300	1,283	213	216	...	...	432	63	782	646	601	415	94	195
23	Vadakaringalipadi (P)	... P.R.Pw.Tk.	0.33	108	108	508	232	276	12	7	18	23	96	19	149	151	117	124	6	12
24	Devanampattu (P)	... P.R.Pw.	1.91	316	426	2,038	1,033	1,005	339	330	...	...	294	29	673	429	427	238	165	172
25	Udirampoondi (P)	... P.R.Pw.	5.03	130	170	816	403	413	...	...	...	...	104	16	285	202	217	153	17	31
26	Kilakkaravadi (P)	... P.R.Pw.	1.66	262	263	1,347	697	650	166	176	9	5	137	11	458	37	384	26	55	9
27	Silapandal (P)	... P.R.Pw.	1.63	303	314	1,447	739	708	55	68	26	20	165	23	487	345	429	300	47	43
28	Karunthuvampadi (P)	... P.R.Pw.Tk.	1.78	137	147	712	362	350	138	118	2	2	132	51	221	232	142	151	67	73
29	Mallavadi (P)	... P.M.R.S.Pw.Tk.	2.89	385	439	2,045	1,028	1,017	315	302	61	64	384	91	665	48	395	7	57	1
30	Usambadi (P)	... P.L.R.Pw.	0.59	148	151	702	352	350	183	155	...	...	133	48	227	151	146	33	29	108
31	Thurinjapuram (P)	... P.L.R.Pw.Tk.	3.01	327	327	1,491	766	725	277	272	17	9	193	52	485	360	279	199	155	154
32	Vadakarimbalur (P)	... P.L.Pw.	2.40	190	259	1,088	581	507	195	173	7	7	173	27	379	243	270	164	54	56
33	Madalambadi (P)	... P.Pw.	3.23	313	339	1,593	828	765	103	96	...	...	183	10	540	399	422	316	38	60
34	Nookambadi (P)	... P.M.L.R.Pw.Tk.	2.43	346	353	1,724	846	878	196	201	5	5	319	52	538	463	471	412	42	44
35	Randam (P)	... P.Pw.	1.64	142	202	939	487	452	4	3	5	5	291	71	304	234	240	206	3	5
36	Ganalapadi (P)	... P.R.Pw.Tk.S.	6.03	756	762	3,489	1,782	1,707	466	438	8	6	534	106	1,213	771	880	546	118	137
37	Kalikulam (P)	... P.Pw.	1.17	217	223	968	493	475	29	27	...	...	105	20	331	257	259	225	8	15
38	Nariyamangalam (P)	... P.R.Pw.Tk.	2.61	368	396	1,809	907	902	213	221	...	...	319	52	550	317	462	137	41	159
39	Ganapapuram (P)	...	1.33	171	171	751	374	377	4	3	1	...	83	7	235	143	184	61	8	62

Taluk : Tiruvannamalai—(Contd.)

Location Code Number	Name of the Villages	Workers A-III M	Workers A-III F	Workers A-IV M	Workers A-IV F	Workers A-V M	Workers A-V F	Workers A-VI M	Workers A-VI F	Workers A-VII M	Workers A-VII F	Workers A-VIII M	Workers A-VIII F	Workers A-IX M	Workers A-IX F	Non-workers B-X M	Non-workers B-X F	Name of the Panchayats in which it is now included with the date of inclusion with other components, if any
1	2	21	22	23	24	25	26	27	28	29	30	31	32	33	34	35	36	37
1	Meppathurai (P)	...	...	1	...	...	...	1	...	2	1	...	...	7	...	122	151	
2	Muthirasampoondi (P)	...	...	1	1	...	...	...	...	1	...	...	...	1	...	50	71	
3	Periakilambady (P)	...	...	13	1	1	1	...	...	6	1	...	...	12	1	232	252	
4	Nathampoondy (P)	...	18	2	16	6	5	...	2	23	9	6	...	54	20	461	722	
5	Vadapulithyur (P)	...	16	4	15	...	6	...	1	8	1	...	...	15	7	257	373	
6	Naidumangalam (P)	...	22	...	10	2	1	2	22	8	2	8	...	11	4	210	297	
7	Maruthuvambady (P)	...	7	...	4	...	1	...	1	8	2	2	...	17	...	290	507	
8	Porkunam (P)	...	...	...	3	1	...	2	1	2	...	...	...	9	...	204	229	
9	Veluganandal (P)	...	...	...	5	...	1	...	6	5	3	1	...	9	2	202	232	
10	Salayanur (P)	...	...	...	15	6	3	...	...	...	2	2	...	10	...	222	289	
11	Mallapanaickenpalayam (P)	...	...	...	2	...	...	...	...	...	3	...	...	2	1	132	128	
12	Kamalaputhur (P)	...	...	...	1	...	2	...	1	1	...	...	...	3	...	103	141	
13	Karkonam (P)	...	...	...	5	...	...	...	...	...	...	1	...	13	14	156	153	
14	Kovoor (P)	...	5	...	1	1	5	...	1	...	1	1	...	...	...	144	197	
15	Arpakkam (P)	...	30	14	14	3	1	...	2	2	9	1	...	27	1	293	626	
16	Boodamangalam (P)	...	51	15	100	31	1	...	5	...	22	5	...	43	20	701	1,058	
17	Vedanthavady (P)	...	37	6	34	12	3	...	12	2	15	1	1	63	70	537	708	
18	Erumpoondy (P)	...	6	...	35	...	3	1	...	...	13	3	...	9	3	275	445	
19	Kathanthavadi (P)	...	1	...	11	2	2	2	2	...	7	...	...	20	5	295	430	
20	Mangalam (P)	...	9	...	11	8	...	...	1	...	9	...	2	28	2	734	1,605	
21	Palanandal (P)	...	...	...	4	...	...	...	6	...	2	1	...	10	4	248	389	
22	Sorakolathur (P)	...	16	1	16	1	1	...	3	4	5	5	2	44	25	518	637	
23	Vadakaringalipadi (P)	...	4	4	2	...	...	...	3	...	...	...	5	12	11	83	125	
24	Devanampattu (P)	...	10	...	13	...	1	...	25	12	10	...	1	21	7	360	576	
25	Udirampoondi (P)	...	1	...	48	14	...	...	...	...	2	4	...	...	...	118	211	
26	Kilakkaravadi (P)	...	2	...	3	...	1	...	...	...	2	1	...	11	1	239	613	
27	Silapandal (P)	...	...	...	1	1	...	...	...	...	3	...	...	7	1	252	363	
28	Karunthuvampadi (P)	...	...	...	4	3	...	...	...	...	...	...	...	8	5	141	118	
29	Mallavadi (P)	...	53	5	28	2	5	1	16	...	13	2	3	95	30	363	969	
30	Usambadi (P)	...	22	3	6	3	1	1	2	...	6	1	...	15	2	125	199	
31	Thurinjapuram (P)	...	3	...	5	...	2	...	3	...	9	2	7	22	5	281	365	
32	Vadakarimbalur (P)	...	29	1	6	...	...	...	1	...	1	2	...	18	20	202	264	
33	Madalambadi (P)	...	23	12	35	3	1	...	1	2	7	2	...	13	4	288	366	
34	Nookambadi (P)	...	...	...	5	6	2	...	...	...	7	...	1	10	1	308	415	
35	Randam (P)	...	...	...	40	10	...	...	...	...	6	3	...	15	10	183	218	
36	Ganalapadi (P)	...	46	3	44	6	5	...	4	...	18	4	...	98	75	569	936	
37	Kalikulam (P)	...	13	9	29	2	8	...	2	4	6	1	...	6	1	162	218	
38	Nariyamangalam (P)	...	2	5	14	4	...	...	...	...	3	3	1	27	9	357	585	
39	Ganapapuram (P)	...	5	...	30	19	...	...	...	...	3	4	...	5	2	139	229	

VILLAGE

Taluk :

Location Code Number	Name of the Villages			Area in Sq. Miles	Occupied Residential Houses: No. of Houses	Occupied Residential Houses: No. of Households	Total No. of Persons Enumerated: P	M	F	Scheduled Castes: M	F	Scheduled Tribes: M	F	Literate and Educated Persons: M	F	Total Workers (A-I to A-IX): M	F	Workers A-I: M	F	Workers A-II: M	F
1	2			3	4	5	6	7	8	9	10	11	12	13	14	15	16	17	18	19	20
40	Valudalangnlam (P)	...	P.Pw,	3.86	391	391	1,952	985	967	324	369	...	...	402	114	512	14	386	10	101	3
41	Mokkalur (P)	...	P.S·Pw.Tk.	5.31	578	604	2,723	1,331	1,392	406	437	189	206	379	95	831	540	604	351	70	137
42	Kathalampattu (P)	...	P.M.	7.56	172	172	800	406	394	144	141	5	7	102	26	274	22	218	6	14	5
43	Sevarapoondi (P)	...	P.	7.22	156	160	711	360	351	52	54	...	...	98	23	230	189	207	176	14	7
44	Keekkalore (P)	...	P.L,R.S.Pw.Tk.	3.36	369	488	2,266	1,164	1,102	313	296	6	4	343	79	278	565	563	425	64	95
45	Kalpoondi (P)	...	P.R.	1.08	137	138	683	333	350	145	143	...	...	118	47	187	130	113	28	55	91
46	Kilpennathur (P)	...	P.H.L.Mp.R.S.Tk.	7·66	1,424	1,558	7,251	3,644	3,607	859	904	17	20	1,400	433	2,215	1,019	1,134	525	474	342
47	Sirunathur (P)	...	P.	2.09	207	336	1,583	767	816	134	150	...	...	154	15	526	418	364	201	95	177
48	Vadanatham (P)	...	P.	1.83	244	282	1,266	650	616	153	132	...	...	263	31	411	229	299	130	56	92
49	Rayampettai (P)	...	P.	4.02	228	249	1,201	638	563	7	7	...	...	242	47	405	296	225	6	59	198
50	Somasipadi (P)	...	P.M.L.R.Pw.	3.96	461	489	2,185	1,116	1,069	568	535	30	31	335	25	734	606	421	281	164	265
51	Su. Nammiyandal (P)	...	P.R.Pw.	0.99	137	150	757	384	373	15	12	...	...	160	14	259	230	240	218	13	12
52	Vallivagai (P)	...	P.R.Pw.	3.43	329	371	1,798	933	865	179	177	...	...	199	15	609	533	476	422	85	100
53	Kunniyandal (P)	...	P.R.Pw.	0.58	105	105	689	349	340	...	...	...	...	20	...	230	123	223	118	...	1
54	Kalasathambadi (P)	...	P.R.Pw.	3.34	338	382	2,193	1,147	1,046	158	132	...	...	108	11	739	620	638	548	66	65
55	Sadayanodai (P)	...	P·Pw.	0.91	178	178	771	390	381	82	69	4	3	72	3	243	199	200	152	27	38
56	Inamvalakandal (P)	...	R·Pw.	2.39	7	7	41	17	24	4	5	...	...	7	3	11	2	1	...	9	2
57	Inamkariyandal (P)	...	P.R.Pw.Tk.E.	4.33	400	402	2,143	1,104	1,039	265	248	4	3	158	10	733	676	675	379	36	285
58	Devanandal (V)	...	P.R.Pw.	1.65	181	181	819	407	412	100	102	...	...	53	5	287	183	197	111	37	68
59	Adiannamalai (P)	...	P.R.Pw.E.	1.46	204	219	1,121	565	556	40	33	...	...	75	14	358	266	250	174	37	50
60	Kosalai (V)	...	R.Pw.E.	0.68	59	65	348	183	165	73	65	...	...	43	7	117	113	80	83	18	15
61	Adaiyur (P)	...	P.R.Pw.Tk.	5.67	247	291	1,416	706	710	318	343	...	...	127	13	477	343	336	228	87	67
62	Vengikkal (V)	...	P.R.Tk.	2.69	252	252	1,159	586	573	155	164	...	...	154	32	372	270	232	175	84	82
63	Durginammiyandal (P)	...	P.Pw.Tk.	0.65	166	232	1,077	554	523	61	59	...	...	158	5	351	313	333	298	4	10
64	Kiliyapattu (P)	...	P.L.Mp.E.	3.86	407	409	2,346	1,205	1,141	283	242	...	...	85	5	620	498	388	301	190	186
65	Malappambadi (P)	...	P.R.Pw.	1.67	256	259	1,194	609	585	268	260	...	...	199	61	347	325	279	238	46	72
66	Kilnachipattu (P)	...	P.R.Pw.	2.71	375	393	2,024	1,021	1,004	21	22	8	5	354	31	634	465	463	334	57	63
67	Palliyampattu Su. (P)	...	R.Pw.Tk.	0.57	41	52	250	110	140	7	9	...	...	14	6	77	69	66	60	2	7
68	Aranji (P)	...	P.Tk.	1.40	249	260	1,344	701	643	98	105	...	...	201	18	441	300	347	228	54	59
69	Kadambai (P)	...	P.Pw.	2.43	209	209	947	458	489	143	156	...	...	96	32	311	236	239	209	2	4
70	Polakunam (P)	...	M.R.Pw.Tk.	2.95	324	324	1,464	731	733	144	139	1	2	178	19	501	374	437	303	44	71
71	Karikilambadi (P)	...	M.R.Pw.Tk.	1.20	208	218	1,188	578	610	121	144	...	...	146	13	347	311	261	224	66	81
72	Z. Kaniyampoondi (P)	...	M.Pw.Tk.	0.58	91	104	571	283	288	7	7	27	21	85	19	169	96	129	63	24	26
73	Kilathur (P)	...	M.Pw.Tk.	3.66	421	447	2,045	1,043	1,002	248	212	15	10	230	38	654	342	457	198	69	54
74	Kattumalayanur (P)	...	P.Pw.Tk.	4.22	348	455	2,124	1,054	1,070	345	379	17	19	228	41	681	487	475	276	135	195
75	Arumpakkam (P)	...	P.R.	0.65	168	174	820	406	414	96	105	...	...	136	19	234	235	175	196	20	26
76	Kalingaleri (P)	...	P.R.	0.79	80	81	385	183	202	8	10	19	17	33	2	117	113	96	93	14	18
77	Keeranur (P)	...	P.Pw.Tk.	1.73	246	248	1,111	554	557	320	334	...	...	171	23	365	192	256	118	68	65
78	Sammandanur (V)	...	P.R.Pw.	1.28	118	118	538	270	268	30	39	...	...	43	6	153	131	130	111	18	18

VILLAGE DIRECTORY

Taluk : Tiruvannamalai—(Contd.)

Location Code Number	Name of the Villages	Workers A-III M	Workers A-III F	Workers A-IV M	Workers A-IV F	Workers A-V M	Workers A-V F	Workers A-VI M	Workers A-VI F	Workers A-VII M	Workers A-VII F	Workers A-VIII M	Workers A-VIII F	Workers A-IX M	Workers A-IX F	Non-workers B-X M	Non-workers B-X F	Name of the Panchayats in which it is now included with the date of inclusion with other components, if any
1	2	21	22	23	24	25	26	27	28	29	30	31	32	33	34	35	36	37
40	Valudalangunam (P)	3	...	4	...	2	...	1	...	2	...	1	...	12	1	473	953	
41	Mokkalur (P)	53	28	34	3	3	1	3	...	32	8	2	...	30	12	500	852	
42	Kathalampattu (P)	3	...	11	...	2	1	...	...	...	...	...	...	26	10	132	372	
43	Sevarapoondi (P)	2	...	2	1	1	...	1	3	1	...	...	...	2	2	130	162	
44	Keekkalore (P)	14	10	17	...	6	...	7	1	11	1	2	...	44	33	436	537	
45	Kalpoondi (P)	1	5	1	...	5	...	1	...	2	1	...	...	9	5	146	220	
46	Kilpennathur (P)	38	13	55	22	97	6	17	1	134	11	6	...	260	99	1,429	2,588	
47	Sirunathur (P)	20	7	7	8	2	...	2	1	1	...	5	...	30	24	241	398	
48	Vadanatham (P)	21	1	9	...	5	...	4	1	6	3	...	...	11	2	239	387	
49	Rayampettai (P)	...	1	104	88	4	...	...	...	4	2	1	...	8	1	233	267	
50	Somasipadi (P)	52	20	6	2	33	16	...	...	14	10	...	...	44	12	382	463	
51	Su. Nammiyandal (P)	2	...	...	...	1	...	...	...	...	...	...	...	3	...	125	143	
52	Vallivagai (P)	5	1	15	5	...	...	...	...	14	5	...	...	14	...	324	332	
53	Kunniyandal (P)	...	...	4	4	...	...	...	...	...	...	...	...	3	...	119	217	
54	Kalasathambadi (P)	...	...	12	4	2	...	...	...	4	...	1	...	16	3	408	426	
55	Sadayanodai (P)	...	...	7	1	...	...	...	2	7	3	...	...	2	3	147	182	
56	Inamvalakandal (P)	...	...	...	...	...	...	...	...	...	...	...	...	1	...	6	22	
57	Inamkariyandal (P)	6	3	3	...	...	...	...	...	2	3	2	...	9	6	371	363	
58	Devanandal (V)	32	...	4	...	3	...	1	...	6	4	2	...	5	...	120	229	Devanandal (P) 1—6—60
59	Adiannamalai (P)	36	4	14	8	...	...	...	...	2	4	...	...	19	26	207	290	
60	Kosalai (V)	...	...	12	10	...	...	3	4	1	1	1	...	2	...	66	52	Kosalai (P) merged with L. C. No. 61
61	Adaiyur (P)	1	...	9	1	2	2	...	...	5	5	1	...	36	40	229	367	Adaiyur (P) includecl in L. C. No. 60.
62	Vengikkal (V)	2	...	10	9	...	...	1	...	5	3	1	...	37	1	214	303	Vengikkal (P) 30-9—60 except S. Nos. 47, 49, 60, 63, 65, 127, 134, 138, 139 & 140
63	Durginammiyandal (P)	...	...	...	...	...	...	4	...	...	...	1	...	9	5	203	210	
64	Kiliyapattu (P)	3	2	10	...	1	...	12	2	...	1	...	...	16	6	585	643	
65	Malappambadi (P)	1	4	5	6	2	...	4	...	...	...	...	...	10	5	262	260	Malappambadi (P) included in L. C. No. 67
66	Kilnachipattu (P)	23	7	13	8	5	1	5	...	12	4	6	...	50	48	387	539	
67	Palliyampattu Su. (P)	...	...	1	...	2	...	2	2	...	...	...	...	4	...	33	71	Palliyampattu Su. (P) merged with L. C. No. 65
68	Aranji (P)	1	1	7	7	15	1	2	2	3	...	...	...	12	2	260	343	
69	Kadambai (P)	18	3	6	4	30	...	...	7	6	6	...	...	10	3	147	253	
70	Polakunam (P)	2	...	9	...	1	...	...	...	2	...	1	...	5	...	230	359	
71	Karikilambadi (P)	2	...	...	...	1	...	...	...	4	...	...	...	13	6	231	299	
72	Z. Kaniyampoondi (P)	1	...	1	...	5	...	...	...	2	5	...	...	7	2	114	192	
73	Kilathur (P)	38	7	3	...	11	1	2	...	7	3	1	...	66	79	389	660	
74	Kattumalayanur (P)	16	8	4	1	9	...	...	...	18	...	2	...	22	7	373	583	
75	Arumpakkam (P)	9	1	3	2	...	...	2	...	3	2	1	...	21	8	172	179	
76	Kalingaleri (P)	...	...	4	1	...	...	...	...	...	...	...	...	3	1	66	89	
77	Keeranur (P)	3	...	3	...	7	...	9	6	4	...	...	...	15	3	189	365	
78	Sammandanur (V)	1	1	2	...	...	...	...	...	1	...	...	...	1	1	117	137	Sammandanur (P) 30—9—60 merged with L. C. No 79

DIRECTORY

Tiruvannamalai—(Contd.)

Location Code Number	Name of the Villages		Area in Sq.Miles	Occupied Residential Houses: No. of Houses	Occupied Residential Houses: No. of Households	Total No. of Persons Enumerated: P	M	F	Scheduled Castes: M	F	Scheduled Tribes: M	F	Literate and Educated Persons: M	F	Total Workers (A-I to A-IX): M	F	Workers A-I: M	F	Workers A-II: M	F
1	2		3	4	5	6	7	8	9	10	11	12	13	14	15	16	17	18	19	20
79	Chinnakangiyanur (V)	... P.R.Pw.E.	1.05	129	164	834	414	420	119	135	7	7	144	29	243	184	142	103	46	64
80	Pallikondapattu (V)	... R.Pw.	0.62	60	60	329	161	168	...	...	52	67	57	13	92	87	55	53	20	33
81	Nallampillaipethal (V)	... P.R.Pw.	1.27	143	168	834	423	411	73	61	17	3	96	13	282	81	193	54	22	2
82	Endal (H)	... P.R.Pw.		113	122	721	374	347	31	27	...	...	102	17	237	215	152	136	47	51
84	Cheriyandal (H)	...		29	29	138	63	75	...	...	...	...	8	1	44	36	17	13	8	21
85	Anapiranthan (V)	... P.R.Pw.	0.82	112	112	629	343	286	...	...	...	...	124	39	238	196	162	92	65	100
86	Athiyandal (V)	... R.Pw.E.	1.06	113	122	628	280	348	113	147	...	...	82	17	182	55	114	35	42	13
87	Ayyampalayam (P)	... P.R.Pw.E.	2.40	211	228	1,142	595	547	233	203	...	...	30	16	399	339	353	299	35	36
88	Pandithapattu (V)	... P.Pw.	1.18	205	205	1,063	527	536	71	92	...	...	158	52	309	247	239	177	45	48
89	Kaveriyampoondi (V)	... R.Pw.	0.43	59	59	289	156	133	30	23	...	...	37	3	98	57	75	36	8	20
90	Kannanthampoondi (P)	... R.Pw.	1.28	67	78	393	200	193	58	53	...	...	47	22	129	125	125	3	2	116
91	Nallavanpalayam (P)	... P.R.S.Pw.E.	4.57	238	273	1,271	652	619	66	63	67	65	268	78	366	211	198	30	125	179
92	Savalpoondi (V)	... P.Pw.	1.34	68	68	333	180	153	...	...	22	20	42	5	124	54	110	52	8	...
93	Kilanakkarai (V)	... P.Pw.	1.13	55	55	290	153	137	...	...	109	85	36	4	97	38	80	32	15	3
94	Melathikkan (V)	... M.R.Pw.	1.07	69	69	367	191	176	7	6	...	...	48	...	133	131	45	39	42	56
95	Velanandal (P)	... P.D.R.Pw.E.	1.01	66	64	305	151	154	1	...	5	3	48	7	98	67	66	27	16	32
96	Sellancuppam (P)	... P.R.Pw.Tk.	5.15	339	339	1,668	819	849	299	357	...	...	244	59	464	167	370	41	53	119
97	N. Gangapattu (P)	... P.R.	0.86	240	240	1,081	530	551	4	1	...	...	277	98	296	266	249	244	3	13
98	Neicuppam (V)	... R.Pw.	0.60	192	213	1,049	506	543	21	19	...	...	177	18	323	273	247	230	36	18
99	Konalur (P)	... P.R.Pw.Tk.	2.27	325	349	1,619	805	814	230	249	...	...	218	19	460	429	284	275	98	139
100	Nadalaganandal (P)	... P.R. Pw.	1.27	280	284	1,373	701	672	8	2	3	3	242	26	472	382	390	302	36	65
101	Sanipoondi (P)	... P.Pw.	1.30	218	232	1,088	542	546	110	98	...	...	213	88	295	234	228	183	3	19
102	Rajanthangal (P)	... P.Pw.	1.25	165	197	962	488	474	...	...	...	...	200	44	313	187	206	104	67	66
103	Vayalore (P)	... P.Pw.	0.81	85	109	535	250	285	35	56	...	...	97	20	170	161	154	143	12	18
104	Z. Gudalore (P)	... P.Pw.	2.86	351	381	1,942	928	1,014	...	...	26	27	470	222	520	406	378	267	69	117
105	Neivanatham (P)	... P.R.Pw.	1.35	198	220	1,069	552	517	42	40	53	48	192	38	337	263	273	198	23	51
106	Avoor (P)	... P.Tel.Pw.	2.44	484	484	2,380	1,175	1,205	122	120	...	...	505	218	735	292	320	15	58	74
107	Anukkamalai (V)	... Pw.	1.26	64	83	431	220	211	1	1	56	61	66	9	109	98	95	82	12	16
108	Vettavalam (V)	... P.M.H.Rly.R.Pw.Tk.	4.80	1,168	1,444	7,510	3,658	3,852	660	661	122	116	1,784	768	2,111	1,029	1,078	405	384	423
109	Z. Kanjancuppam (V)	...	0.12			UNINHABITED								UNINHABITED						
110	Z. Kallayee (P)	... P.R.Pw.	1.81	353	357	1,711	871	840	79	85	...	...	370	133	492	335	243	40	216	290
111	Ponnamedu (V)	... Pw.	1.12	13	18	88	43	45	...	...	43	45	...	...	21	1	...	...	21	1
112	Olaipadi (P)	... P.Pw.	2.53	235	280	1,493	751	742	196	226	33	33	258	36	483	236	367	145	50	73
113	Vanniyandal (V)	... R.Pw.	1.04	49	49	273	141	132	17	6	8	10	33	5	99	52	51	5	4	7
114	Kilkaripoor (P)	... R.Pw.	1.85	326	335	1,643	818	825	147	133	...	...	224	54	471	191	343	76	72	111
115	Tandarai (P)	... P.R.Pw.	2.09	244	274	1,241	623	618	197	198	4	7	217	38	406	220	219	108	55	63
116	Isukkalikatteri (P)	... P.R.Pw.	2.50	309	367	1,912	983	929	561	492	...	...	212	31	639	519	489	382	134	130
117	Abbupattu (V)	... R.S.	0.92	54	73	298	168	130	6	3	...	...	42	6	103	16	94	9	4	4
118	Pavitram (P)	... P.R.Pw.	3.29	340	502	2,259	1,061	1,198	144	148	7	5	476	180	636	422	416	213	106	172

VILLAGE DIRECTORY

Taluk : Tiruvannamalai—(Contd.)

Location Code Number	Name of the Villages	Workers A-III M	Workers A-III F	Workers A-IV M	Workers A-IV F	Workers A-V M	Workers A-V F	Workers A-VI M	Workers A-VI F	Workers A-VII M	Workers A-VII F	Workers A-VIII M	Workers A-VIII F	Workers A-IX M	Workers A-IX F	Non-workers B-X M	Non-workers B-X F	Name of the Panchayats in which it is now included with the date of inclusion with other components, if any
1	2	21	22	23	24	25	26	27	28	29	30	31	32	33	34	35	36	37
79	Chinnakangiyanur (V)	3	...	11	2	3	...	...	...	18	7	1	...	19	8	171	236	Chinnakangiyanur (P) 30-9-60 included in L.C. No. 78 & 80
80	Pallikondapattu (V)	1	...	10	...	...	...	...	...	1	1	1	...	4	...	69	81	Pillikondapattu (P) 30-9-60 merged with L. C. No. 79
81	Nallampillaipethal (V)	30	17	11	...	2	...	7	2	11	2	...	...	6	4	141	330	Nallampillaipethal (P) 30-9-60
82	Endal (H)	3	5	5	7	2	...	...	...	15	15	...	...	13	1	137	132	Endal (P) 30-9-60
84	Cheriyandal (H)	...	...	6	2	3	...	1	...	2	...	2	...	5	...	19	39	
85	Anapiranthan (V)	...	...	1	1	2	...	...	...	1	...	...	...	7	3	105	90	Anapiranthan (P) 30-9-60
86	Athiyandal (V)	3	3	2	...	2	...	...	...	6	1	2	...	11	3	98	293	Athiyandal (P) 30-9-60
87	Ayyampalayam (P)	...	...	2	...	...	...	...	...	3	3	...	...	6	1	196	208	
88	Pandithapattu (V)	...	...	6	2	...	1	...	...	3	7	...	...	16	12	218	289	Pandithapattu (P) 30-9-60
89	Kaveriyampoodi (V)	6	...	1	...	...	...	2	1	1	...	...	...	5	...	58	76	Kaveriyampoondi (P) 30-9-60 merged with L. C. No. 90
90	Kannanthampoondi (P)	...	...	...	...	...	...	...	...	...	...	...	...	2	6	71	68	Kannanthampoondi (P) 30-9-60 Included L. C. No. 89
91	Nallavanpalayam (P)	...	...	4	2	4	...	1	...	21	...	2	...	11	...	286	408	
92	Savalpoondi (V)	1	...	...	...	...	...	2	...	...	2	1	...	2	...	56	99	Savalpoondi (P) 1-9-60
93	Kilanakkari (V)	...	...	...	...	...	1	...	...	...	2	...	...	2	...	56	99	Kilanakkarai (P) 30-9-60 included in L. C. No. 94
94	Melathikkan (V)	14	1	15	10	...	...	...	...	1	...	...	...	16	25	58	45	Melathikkan (P) 30-9-60 included in L.C. No. 93
95	Velanandal (P)	2	2	5	...	...	...	...	...	5	2	...	...	4	4	53	87	Velanandal (P) included in L. C. No. 98
96	Sellancuppam (P)	1	...	18	...	1	...	6	4	4	3	...	...	11	...	355	682	
97	N. Gangapttu (P)	...	...	6	...	6	2	...	...	3	3	3	...	26	4	234	285	
98	Neicuppam (V)	7	1	13	2	...	...	...	...	4	...	...	...	16	22	183	270	Neicuppam (P) merged with L. C. No. 95
99	Konalur (P)	11	2	16	...	4	1	12	...	16	9	3	...	16	3	345	385	
100	Nadalaganandal (P)	15	3	9	1	1	3	...	...	7	2	...	...	14	6	229	290	
101	Sanipoondi (P)	3	...	1	...	1	...	4	1	5	...	3	...	47	31	247	312	
102	Rajanthangal (P)	4	1	13	7	1	...	3	...	11	4	...	...	8	5	175	287	
103	Vayalore (P)	...	...	1	...	...	...	...	...	...	...	...	...	3	...	80	124	
104	Z. Gudalore (P)	24	13	10	1	1	...	...	...	11	1	...	...	27	7	408	608	
105	Neivanatham (P)	8	1	27	9	1	...	...	...	2	2	...	...	3	2	215	254	
106	Avoor (P)	14	5	194	123	7	1	1	...	22	5	1	...	118	69	440	913	
107	Anukkamalai (V)	...	...	...	...	...	...	...	...	1	...	...	...	1	...	111	113	Anukkamalai (P) included in L.C.Nos. 109 & 111
108	Vettavalam (V)	29	2	140	90	45	13	28	...	129	29	12	...	266	67	1,547	2,823	
109	Z. Kanjancuppam (V)	UNINHABITED								UNINHABITED								Z. Kanjancuppam (P) merged with L.C. No. 107
110	Z. Kallayee (P)	1	3	4	1	14	1	...	...	7	...	...	...	7	...	379	505	
111	Ponnamedu (V)	...	...	...	...	...	...	...	...	...	...	...	...	...	...	22	44	Ponnamedu (P) merged with L.C. No. 107
112	Olaipadi (P)	...	...	40	18	1	...	1	...	5	...	...	...	19	...	268	506	
113	Vanniyandal (V)	2	...	37	37	...	...	...	...	1	...	...	...	4	3	42	80	Vanniyandal (P) merged with L.C. No. 114
114	Kilkaripoor (P)	4	...	7	...	3	...	2	2	13	...	...	...	27	2	347	634	Kilkaripoor (P) included in L.C. No. 113
115	Tandarai (P)	12	...	81	43	...	...	3	...	9	...	13	...	14	6	217	398	
116	Isukkalikatteri (P)	...	...	...	...	...	...	...	...	1	...	...	...	15	7	344	410	
117	Abbupattu (V)	2	1	3	...	2	...	...	...	1	2	...	...	2	...	60	114	Abbupattu (P) merged with L.C. No. 118
118	Pavitram (P)	20	10	9	10	1	2	4	...	27	4	1	...	52	11	425	776	Pavitram (P) included in L.C. No. 117

VILLAGE DIRECTORY

Taluk : Tiruvannamalai—(Contd.)

Location Code Number	Name of the Villages		Area in Sq.Miles	Occupied Residential Houses: No. of Houses	Occupied Residential Houses: No. of Households	Total No. of Persons Enumerated: P	Total No. of Persons Enumerated: M	Total No. of Persons Enumerated: F	Scheduled Castes: M	Scheduled Castes: F	Scheduled Tribes: M	Scheduled Tribes: F	Literate and Educated Persons: M	Literate and Educated Persons: F	Total Workers (A-I to A-IX): M	Total Workers (A-I to A-IX): F	Workers A-I: M	Workers A-I: F	Workers A-II: M	Workers A-II: F
1	2		3	4	5	6	7	8	9	10	11	12	13	14	15	16	17	18	19	20
119	Su. Andapattu (V)	... P.R.Pw.	1.08	153	186	791	413	378	...	...	22	16	105	20	241	83	212	78	11	5
120	Nadupattu (V)	... R.Pw.	0.73	110	138	555	283	272	...	...	...	...	72	5	173	126	135	95	29	26
121	Kannapandal (V)	... R.Pw.	0.33	159	159	805	411	394	...	...	...	...	77	11	268	81	245	71	9	3
122	Alaganandal (P)	... P.R.Pw.	1.46	113	113	528	283	245	...	...	...	...	79	13	170	11	151	2	11	9
123	Kolakudi (V)	... P.R.Pw.	1.23	201	201	1,001	513	488	167	156	...	...	125	18	323	278	251	211	55	61
124	Udaiyanandal (P)	... R.Pw.	0.59	85	85	383	198	185	3	2	...	...	69	7	144	76	97	52	11	16
125	Thenmathur (P)	... P.R.Pw.	1.74	205	241	1,061	544	517	295	277	16	14	137	27	351	199	185	8	87	155
126	So. Keelnachipattu (V)	... P.R.Pw.	0.60	77	82	419	205	214	5	5	84	83	62	20	127	94	96	32	17	56
127	Melputhiyandal (V)	... P.R.Pw.	0.53	59	72	372	186	186	3	4	4	3	44	5	122	63	75	34	29	22
128	Kilkachirapattu (P)	... P.R.Pw.	0.60	123	123	519	273	246	19	21	17	9	87	20	206	157	155	124	23	26
129	Arasudaiyampattu (V)	... R.Pw.	0.70	43	43	209	104	105	1	...	...	...	21	1	71	64	65	57	2	7
130	Keelachettipattu (V)	... R.Pw.	0.60	68	101	470	237	233	16	12	...	...	47	4	143	106	92	63	33	37
131	Melchettipattu (V)	... P.R.Pw.	0.90	107	121	680	312	368	66	77	...	...	76	28	194	116	109	54	67	62
132	Manjampoondi (V)	... R.Pw.	0.48	27	27	141	71	70	...	...	...	...	20	2	48	39	38	32	8	7
133	Viswanthangal (V)	... R.Pw.	1.28	121	121	634	314	320	...	...	...	...	72	15	192	141	158	106	27	33
134	Meyyur (P)	... P.R.Pw.	3.32	396	398	1,894	981	913	189	156	...	...	184	25	702	30	599	12	19	8
135	Melkatchirapattu (P)	... P.R.Pw.	1.87	160	215	957	475	482	203	203	33	26	170	52	331	301	199	144	79	118
136	Nachnandal (V)	... P.R.Pw.	1.06	156	156	778	388	390	47	40	23	14	201	31	246	137	227	114	9	18
137	Pavapattu (P)	... P.R.Pw.	1.72	244	336	1,569	778	791	197	206	1	...	219	30	517	464	350	243	77	183
138	Kattampoondi (P)	... P.R.Pw.	7.16	279	361	1,641	825	816	12	12	...	...	250	24	481	374	364	276	54	74
139	Su.Pappambadi (P)	... P.R.Pw.	0.39	203	207	1,002	510	492	176	149	...	...	158	32	324	32	253	3	46	26
140	Aradapattu (P)	... P.R.Pw.	1,57	266	278	1,318	662	656	310	288	17	21	166	36	419	165	321	103	49	30
141	Su. Kambupattu (V)	... P.R.Pw.	0.88	122	127	584	301	283	3	2	...	...	141	8	138	5	120	2	1	...
142	Su. Nallur (V)	... P.R.Pw.	0.95	168	168	817	388	429	153	172	...	...	108	20	240	209	165	160	47	49
143	Andampallam (P)	... M.Pw.	3.65	571	610	2,968	1,466	1,502	149	141	3	6	351	36	935	777	700	587	143	168
144	Panniyur (P)	... P.Pw.	1.89	195	203	946	491	455	363	353	...	...	196	19	333	218	274	42	37	170
145	Angunam (P)	... P.Pw.	1.86	102	116	558	278	280	81	84	6	2	79	17	159	90	126	17	25	67
146	Naraiyur (P)	... P.R.Pw.	2.73	365	366	1,745	872	873	220	210	...	...	313	48	567	253	331	...	118	207
147	Vaipur (P)	... P.R.Pw	2 88	225	316	1,501	731	770	116	126	17	18	305	75	460	146	299	79	42	21
148	Z. Agaram (V)	... P.R.Pw.	0.89	154	187	914	463	451	113	110	...	...	239	41	290	81	195	2	71	79
149	Madurampattu (P)	... P.R.Pw.	2.48	205	350	1,598	775	823	172	179	...	...	222	33	486	292	363	205	56	80
150	Anandandal (P)	... P.R.Pw.	1.05	179	232	1,153	563	590	154	153	...	...	212	17	344	237	240	148	44	80
151	Thiruvanaimugam (V)	... P.R.Pw.	1.10	192	206	895	463	432	113	108	...	...	183	37	304	113	229	55	38	50
152	Thirukkavalavetti (V)	... Pw.	0.30	9	10	46	19	27	...	...	...	...	...	...	12	14	...	...	10	14
153	Thiruvarangam Valavethi (V)	Pw.	0.39	76	86	426	222	204	42	32	2	1	60	6	134	99	32	18	73	72
154	Veraiyur (P)	... P.R.Pw.	1.10	120	139	682	337	345	106	108	6	4	112	35	187	124	46	21	70	83
155	Kalleri (P)	... P.R.Pw.	1.77	225	225	1,112	562	550	327	308	...	...	147	17	367	262	235	20	95	234
156	Chinnakallapadi (P)	... P.R.Pw.	1.42	226	231	1,185	611	574	327	286	17	15	145	47	394	329	280	186	80	134
157	Periyakallapadi (P)	... P.R.Pw.	2.04	224	224	1, 102	551	551	116	103	9	21	177	35	333	256	231	137	63	110

VILLAGE

Taluk :

DIRECTORY

Tiruvannamalai—(Contd.)

Location Code Number	Name of the Villages	Workers												Non-workers		Name of the Panchayats in which it is now included with the date of inclusion with other components, if any
		A-III		A-IV		A-V		A-VI		A-VII		A-VIII		A-IX		B-X		
		M	F	M	F	M	F	M	F	M	F	M	F	M	F	M	F	
1	2	21	22	23	24	25	26	27	28	29	30	31	32	33	34	35	36	37
119	Su. Andapattu (V)	...	...	...	...	...	...	...	1	...	14	...	...	...	3	...	172	295	Su. Andapattu (P) 1—6—60
120	Nadupattu (V)	...	...	...	5	...	...	1	...	...	1	2	1	...	2	2	110	146	Madupattu (P) 1—6—60 included in L.C. No. 1
121	Kannapandal (V)	...	...	...	7	7	...	...	...	...	2	...	...	...	5	...	143	313	Kannapandal (P) 1—6—60 included in L.C. No. 120
122	Alaganandal (P)	...	1	...	...	...	...	...	1	...	3	...	...	...	3	...	113	234	
123	Kolakudi (V)	...	...	...	4	3	...	...	...	...	6	3	...	...	7	...	190	210	Kolakudi (P) 30—9—60
124	Udaiyanandal (P)	...	7	...	8	3	6	2	2	3	1	...	...	...	12	...	54	109	
125	Thenmathur (P)	...	37	5	2	...	5	6	2	...	20	16	1	...	12	9	193	318	
126	So. Keelnachipattu (V)	...	2	...	1	1	...	1	...	...	7	1	1	...	3	3	78	120	So. Keelnachipattu (P)
127	Melputhiyandal (V)	...	3	...	...	...	9	...	1	...	...	3	...	...	5	4	64	123	Melputhiyandal (P) merged with L.C. No. 128
128	Kilkachirapattu (P)	...	10	6	7	...	...	...	...	...	3	1	...	...	8	...	67	89	Kilkachirabattu (P) included in L.C. No. 127
129	Arasudaiyampattu (V)	...	...	...	...	...	...	...	...	...	1	...	...	...	3	...	33	41	Arasudaiyampattu (P) 1—6—60 merged with L.C. No. 130
130	Keelachettipattu (V)	...	2	...	1	...	1	...	...	...	9	6	1	...	4	...	94	127	Keelchettipattu (P) 1-6-60 included in L. C. No
131	Melchettipattu (V)	...	2	...	1	...	4	...	...	...	6	...	...	...	5	...	118	252	Melchettipattu (P) 1-9-60 included in L.C.No. 1
132	Manjampoondi (V)	...	...	...	...	...	...	...	...	...	...	...	...	...	2	...	23	31	Manjampoondi (P) 1-9-60 merged with L.C. No
133	Viswanthangal (V)	...	...	...	2	...	...	...	1	...	3	1	1	...	...	1	122	179	Viswanthangal (P) 1—9—60
134	Meyyur (P)	...	9	3	3	...	5	1	12	...	12	1	...	...	43	5	279	883	
135	Melkatchirapattu (P)	...	2	13	34	10	...	3	1	...	7	7	...	...	9	6	144	181	
136	Nachanandal (V)	...	1	...	1	2	2	...	...	...	1	3	...	...	5	...	142	253	Nachandal (P) 1—9—60
137	Pavupattu (P)	...	51	17	6	9	3	5	...	...	11	5	...	...	19	2	261	327	
138	Kattampoondi (P)	...	5	...	21	2	2	1	2	...	11	3	...	...	22	18	344	442	
139	Su. Pappambadi (P)	...	7	...	...	...	2	...	3	...	6	1	...	...	7	2	186	460	
140	Aradapattu (P)	...	4	1	14	22	...	...	1	...	5	...	...	...	25	9	243	491	
141	Su. Kambupattu (V)	...	...	...	...	...	6	...	1	...	1	1	...	...	9	2	163	278	Su. Kambupattu (P)
142	Su.Nallur (V)	...	1	...	...	...	1	...	1	...	1	...	16	...	8	...	148	220	Su. Nallur (P) 30—9—60
143	Andampallam (P)	...	...	...	24	7	4	3	15	...	10	3	7	...	32	9	531	725	
144	Panniyur (P)	...	3	...	...	...	3	...	...	...	5	1	...	...	11	5	158	237	
145	Angunam (V)	...	...	...	4	1	...	...	...	...	1	3	...	...	3	2	119	190	
146	Naraiyur (P)	...	26	6	39	12	9	...	...	...	18	3	1	...	25	25	305	620	
147	Vaipur (P)	...	3	...	4	...	16	3	2	1	10	3	...	...	84	39	271	624	
148	Z. Agaram (V)	...	...	...	...	...	2	...	...	...	6	...	...	...	16	...	173	370	
149	Madurampattu (P)	...	10	...	20	4	...	...	7	...	7	...	1	...	22	3	289	531	
150	Anandandal (P)	...	11	2	16	1	1	...	8	2	7	1	2	...	15	3	219	353	
151	Thiruvanaimugam (V)	...	13	1	7	2	2	...	...	...	5	4	...	...	10	1	159	319	Thiruvanaimugam (P) 1—6—60
152	Thirukkavalavetti (V)	...	1	...	...	...	...	...	1	...	...	...	...	...	...	...	7	13	Thirukkavalavetti (P) 30—9—60 merged with L.C. No. 153
153	Thiruvarangam Valavetti (P)	...	1	...	8	1	3	...	2	...	2	2	...	...	13	6	88	105	Thiruvarangam Velavetti (P) 30—9—60 included in L.C. No. 152
154	Veraiyur (P)	...	16	6	3	2	2	1	1	...	9	2	...	...	40	9	150	221	
155	Kalleri (P)	...	10	...	4	2	9	...	1	1	6	...	...	...	7	5	195	288	Kalleri (P) included in L.C. No. 168
156	Chinnakallapadi (P)	...	8	...	12	8	...	...	2	...	3	1	...	...	9	...	217	245	
157	Periyakallapadi (P)	...	10	...	4	4	7	1	1	...	7	2	...	...	10	2	218	295	

VILLAGE DIRECTORY

Taluk : Tiruvannamalai—(Contd.)

Location Code Number	Name of the Villages		Area in Sq. Miles	Occupied Residential Houses: No. of Houses	Occupied Residential Houses: No. of Households	Total No. of Persons Enumerated: P	Total No. of Persons Enumerated: M	Total No. of Persons Enumerated: F	Scheduled Castes: M	Scheduled Castes: F	Scheduled Tribes: M	Scheduled Tribes: F	Literate and Educated Persons: M	Literate and Educated Persons: F	Total Workers (A-I to A-IX): M	Total Workers (A-I to A-IX): F	Workers A-I: M	Workers A-I: F	Workers A-II: M	Workers A-II: F
1	2		3	4	5	6	7	8	9	10	11	12	13	14	15	16	17	18	19	20
158	Nariyapattu (P)	... P.R.Pw.	7.66	537	573	2,709	1,326	1,383	565	553	...	...	336	54	835	722	580	461	150	217
159	Paraiyampattu (P)	... P.R.Pw.	0.86	223	224	1,111	588	523	263	239	...	...	145	23	372	12	305	3	14	3
160	Athipadi (V)	... P.Pw.	1.47	50	51	288	142	146	71	79	...	...	21	1	98	64	61	26	32	38
161	Palayanur (V)	... P.Pw.	1.80	407	408	1,965	990	975	273	270	...	...	325	52	642	601	541	508	54	83
162	Kandiyancuppam (V)	... P.Pw.	1.52	169	169	823	425	398	186	173	...	...	98	10	267	4	239	1	18	3
163	Valayampakkam (P)	... P.Pw.	1.71	202	222	1,050	525	525	68	68	...	...	169	26	345	258	275	178	53	69
164	Kallottu (V)	... P.Pw.	0.54	100	109	547	284	263	50	41	...	...	103	13	160	128	123	104	18	22
165	Navampattu (P)	... P.Pw.	1.79	140	140	714	363	351	163	153	...	...	159	24	227	189	187	135	28	51
166	Allikondapattu (V)	... P.Pw.	0.43	115	115	609	305	304	4	4	...	...	110	44	181	150	84	86	77	61
167	Tachampattu (V)	... M.Pw.	1.59	237	240	1,173	606	567	203	186	...	...	185	35	373	325	211	155	110	159
168	Su. Nayarpattu (V)	... P.Pw.	0.23	33	36	190	102	88	7	5	...	...	32	7	67	25	54	19	3	3
169	Su. Valavetti (P)	... P.Pw.	1.88	220	222	1,105	547	558	264	263	4	4	155	30	372	275	206	82	126	177
170	Kadagaman (V)	... P.R.Pw.	1.33	134	180	918	434	484	136	156	...	...	102	25	261	188	174	80	50	94
171	Viruduvilanginam (P)	... R.Pw.	1.12	200	255	1,265	627	638	104	107	...	...	207	52	373	283	326	238	36	43
172	Porikkal (V)	... P.Pw.	0.59	73	92	514	236	278	60	62	...	...	85	33	160	152	140	138	5	6
173	Perumanam (P)	... P.M.R.Pw.	5.00	408	408	2,062	1,045	1,017	119	125	...	...	427	101	641	498	488	390	94	83
174	Devanur (V)	... P.R.Pw.	1.25	194	216	1,079	561	518	3	...	...	...	165	52	356	292	311	255	37	37
175	Panaiyur (P)	... P.Pw.	4.56	270	284	1,366	665	701	111	133	...	...	300	79	392	273	260	151	51	75
		Total Taluk (Rural)	**374.06**	**40,027**	**44,214**	**212,431**	**106,906**	**105,525**	**23,389**	**23,108**	**1,507**	**1,447**	**32,488**	**7,037**	**67,218**	**43,879**	**48,918**	**28,557**	**9,169**	**12,142**

VILLAGE DIRECTORY

Taluk : **Tiruvannamalai—(Contd.)**

Location Code Number	Name of the Villages	Workers A-III M	A-III F	A-IV M	A-IV F	A-V M	A-V F	A-VI M	A-VI F	A-VII M	A-VII F	A-VIII M	A-VIII F	A-IX M	A-IX F	Non-workers B-X M	B-X F	Name of the Panchayats in which it is now included with the date of inclusion with other components, if any
1	2	21	22	23	24	25	26	27	28	29	30	31	32	33	34	35	36	37
158	Nariyapattu (P) ...	17	8	33	14	1	6	4	...	14	6	4	...	32	10	491	661	
159	Paraiyampattu (P) ...	2	...	9	...	2	...	...	...	4	2	...	...	36	4	216	511	
160	Athipadi (V) ...	...	...	...	...	1	...	...	...	...	...	...	...	4	...	44	82	Athipadi (P) merged with L.C. No. 161
161	Palayanur (P) ...	3	...	18	4	1	...	...	...	7	...	2	...	16	6	348	374	Palayanur (P) included in L.C. No. 160
162	Kandiyancuppam (V) ...	...	...	2	...	1	...	...	...	6	...	...	...	1	...	158	394	Kandiyancuppam (P) 1–6–60
163	Valayampakkum (P) ...	9	5	3	3	...	1	...	...	2	1	...	...	3	1	180	267	
164	Kallottu (V) ...	2	...	10	2	...	...	...	...	3	...	...	...	4	...	124	135	Kallottu (P) 1–6–60
165	Navampattu (P) ...	...	...	2	...	1	2	...	...	3	...	...	...	6	1	136	162	
166	Allikondapattu (V) ...	2	...	2	1	...	...	...	...	5	...	...	...	11	2	124	154	Allikondapattu (P) 30–9–60
167	Tachampattu (V) ...	4	...	28	4	...	...	...	...	2	1	...	...	18	6	233	242	Tachampattu (P) 1–6–60
168	Su. Nayarpattu (V) ...	4	3	...	...	...	...	...	...	1	...	...	...	5	...	35	63	Su. Nayarpattu (P) 1—6—60 merged with L.C. No. 155
169	Su. Valavetti (P) ...	3	1	16	3	...	...	3	...	8	3	...	...	10	9	175	283	
170	Kadagaman (P) ...	10	2	1	...	...	...	...	...	9	2	1	...	16	10	173	296	Kadagaman (P) included in L.C. No. 172
171	Viruduvilanginam (P) ...	...	...	2	2	...	...	...	...	3	...	...	...	6	...	254	355	
172	Porikkal (V) ...	...	...	8	3	...	...	...	...	...	...	...	...	7	5	76	126	Porikkal (P) merged with L.C. No. 170
173	Perumanam (P) ...	2	...	26	24	2	...	...	...	...	...	2	...	25	1	404	519	
174	Devanur (V) ...	...	...	...	...	...	...	...	...	2	...	...	...	1	...	205	226	Devanur (P) 30—9—60
175	Panaiyur (P) ...	3	...		37	1	1	2	...	2	...	...	...	14	4	273	428	
	Taluk Total (Rural) ...	**1,377**	**360**	**2,221**	**911**	**540**	**102**	**362**	**89**	16	5	...	...	**3,235**	**1,362**	**39,688**	**61,646**	
										1,234	**356**	**162**	...					

TOWN

Taluk :

DIRECTORY

Tiruvannamalai—(Contd.)

Location Code Number	Name of the Town	Area in Sq. Miles	Occupied Residential Houses: No. of Houses	Occupied Residential Houses: No. of Households	Total No. of Persons Enumerated: P	Total No. of Persons Enumerated: M	Total No. of Persons Enumerated: F	Scheduled Castes: M	Scheduled Castes: F	Scheduled Tribes: M	Scheduled Tribes: F	Literate and Educated Persons: M	Literate and Educated Persons: F	Total Workers (A-I to A-IX): M	Total Workers (A-I to A-IX): F	Workers A-I: M	Workers A-I: F
1	2	3	4	5	6	7	8	9	10	11	12	13	14	15	16	17	18
83 Tiruvannamalai (M)	P.M.H.L.D.Hos.Rhc.Mcw.																
Locality 1 E.B. 1	Mp.Rly.R.Pt.Tel.S.Pw.Tk.		90	112	586	297	289	292	286	...	...	104	18	179	97	2	...
2	Ei.Ea.E.Cs.B. ...		155	192	1,062	570	492	78	41	8	7	369	167	234	52	11	1
3	...		159	184	979	506	473	1	1	9	7	249	107	276	26	3	...
4	...		191	219	964	483	481	...	...	...	...	173	38	286	57	...	...
5	...		101	134	634	316	318	...	...	...	...	187	88	168	31	11	...
6	...		114	127	522	257	265	...	...	...	...	113	37	163	149	1	...
7	...		44	69	398	246	152	...	...	...	...	181	60	101	4	...	...
8	...		98	114	647	315	332	...	...	...	...	197	119	153	45	15	6
9	...		115	167	774	386	388	9	8	...	...	196	95	206	38	29	11
10	...		84	155	784	411	373	...	...	...	...	198	84	232	60	8	2
11	...		100	162	898	438	460	161	146	...	...	245	139	176	60	9	...
12	...		113	154	904	435	469	420	451	...	...	216	78	223	23	22	2
13	...		108	155	735	372	363	435	469	...	...	296	188	177	4	7	...
14	...		105	147	773	383	390	...	...	...	...	254	174	181	20	18	...
15	...		120	191	912	477	435	...	...	...	...	360	206	247	4	...	...
16	...		98	120	528	271	257	...	...	...	...	135	49	140	25	...	...
17	...		108	174	938	475	463	...	...	31	32	312	217	218	6	3	...
18	...		110	151	700	346	354	...	...	...	...	189	94	205	24	8	3
19	...		85	119	459	228	231	...	...	...	...	109	29	135	12	...	...
20	...		126	229	1,012	527	485	...	...	22	26	339	140	285	15	...	...
21	...		101	164	788	394	394	...	...	...	...	270	147	177	32	4	2
22	...		112	149	808	417	391	...	...	...	...	258	102	189	95	62	67
23	...		130	207	1,060	507	553	5	...	...	...	313	121	262	73	12	11
24	...		131	217	1,099	533	566	1	...	...	...	353	206	256	36	1	...
25	...		136	203	1,078	529	549	...	...	...	...	343	272	258	41	13	1
26	...		140	278	1,239	654	585	...	...	...	...	349	111	333	39	10	1
27	...		173	300	1,396	703	693	...	...	...	...	537	410	278	4	...	...
28	...		79	165	776	422	354	...	...	...	...	265	134	221	30	4	...
29	...		95	151	748	372	376	6	5	...	...	258	179	186	19	7	...
30	...		75	122	606	319	287	5	3	...	...	259	169	170	3	1	...
31	...		104	189	857	441	416	...	...	...	...	313	176	252	15	7	1
32	...		156	227	1,011	511	500	...	...	...	...	444	387	254	12	8	...
33	...		126	165	866	463	403	...	...	...	...	315	148	296	48	12	...
34	...		5	7	30	22	8	31	59	...	...	9	...	18	1	...	...
35	...		187	197	1,081	492	589	...	...	...	...	234	68	292	283	...	...
36	...		81	112	634	330	304	492	589	...	...	199	83	203	14	7	3
37	...		83	106	512	260	252	...	...	...	...	133	25	160	20	4	...
38	...		122	177	921	480	441	...	...	...	...	224	60	277	24	13	...
								33	29	...	...						

Location Code Number	Name of the Town	Workers														Non-workers	
		A-II		A-III		A-IV		A-V		A-VI		A-VII		A-VIII		A-IX		B-X	
		M	F	M	F	M	F	M	F	M	F	M	F	M	F	M	F	M	F
1	2	19	20	21	22	23	24	25	26	27	28	29	30	31	32	33	34	35	36
83 Tiruvannamalai (M) (Contd.)																			
Locality 1 E.B. 1	...	16	6	33	27	...	...	55	14	...	...	14	1	4	...	55	49	118	192
2	...	9	3	5	...	1	...	27	5	10	2	28	4	19	...	124	37	336	440
3	...	...	...	1	...	18	6	92	1	6	...	51	...	55	...	50	19	230	447
4	...	1	...	...	...	5	...	79	8	41	19	64	8	36	...	60	22	197	424
5	...	...	3	2	...	...	...	26	1	20	11	45	3	26	...	38	13	148	287
6	...	...	...	...	1	...	...	10	35	89	39	4	7	7	...	52	67	94	116
7	...	...	...	2	...	...	...	25	...	2	...	35	...	8	...	29	4	145	148
8	...	...	1	2	1	1	...	18	...	13	9	27	...	18	...	59	28	162	287
9	...	...	...	14	1	...	...	42	...	5	...	36	...	25	...	55	26	180	350
10	...	13	2	6	1	6	...	42	8	1	...	19	2	33	...	104	45	179	313
11	...	...	2	2	15	...	2	12	8	2	1	8	4	45	1	98	27	262	400
12	...	...	...	1	...	...	...	7	...	1	...	3	...	18	...	171	21	212	446
13	...	...	...	...	...	3	...	29	...	8	...	60	1	28	...	42	3	195	359
14	...	4	...	4	...	1	...	28	2	4	...	40	5	31	...	51	13	202	370
15	...	...	...	...	...	...	...	44	...	8	...	121	...	29	...	45	4	230	431
16	...	...	...	2	...	3	...	12	...	9	...	31	...	18	1	65	24	131	232
17	...	...	...	2	...	...	...	32	...	8	...	73	1	17	...	83	5	257	457
18	...	1	2	3	...	7	3	52	1	6	...	40	1	25	1	63	13	141	330
19	...	...	...	8	...	3	...	22	...	3	...	31	6	39	...	29	6	93	219
20	...	...	...	10	...	...	...	78	1	12	4	90	1	27	...	68	9	242	470
21	...	...	...	1	1	2	1	19	2	11	5	49	...	41	1	50	20	217	362
22	...	...	1	1	...	3	...	8	...	7	...	63	...	11	...	34	27	228	296
23	...	23	16	1	...	2	...	23	...	9	...	98	3	30	1	64	42	245	480
24	...	1	...	9	...	8	2	34	1	10	...	79	1	31	...	83	32	277	530
25	...	2	...	1	...	1	...	19	...	14	1	79	6	27	...	102	33	271	508
26	...	...	...	...	...	13	5	82	...	10	...	74	4	41	...	103	29	321	546
27	...	...	...	1	...	...	...	17	...	7	...	57	...	27	...	169	4	425	689
28	...	...	...	1	...	1	1	40	...	12	2	55	3	27	...	81	24	201	324
29	...	...	...	1	...	2	...	24	...	10	...	68	3	26	...	48	16	186	357
30	...	1	...	...	...	1	...	21	...	...	...	75	...	19	...	52	3	149	284
31	...	...	...	...	...	14	...	89	1	6	3	83	3	10	...	43	7	189	401
32	...	...	...	5	...	5	...	34	6	37	1	100	1	20	...	45	4	257	488
33	...	1	3	6	1	24	15	57	6	4	2	81	3	33	...	78	18	167	355
34	...	...	...	...	...	...	...	1	...	...	...	2	...	2	...	13	1	4	7
35	...	...	...	...	...	1	...	6	...	...	1	3	5	6	...	276	277	200	306
36	...	1	...	2	...	12	1	68	...	1	...	57	4	22	...	33	6	127	290
37	...	5	...	37	...	26	16	9	...	1	1	45	...	9	...	24	3	100	232
38	...	1	...	65	1	2	1	37	...	1	...	69	3	20	...	69	19	203	417

TOWN

Taluk :

RECTORY

ruvannamalai—(Contd.)

Location Code Number	Name of the Town	Area in Sq. Miles	Occupied Residential Houses: No. of Houses	Occupied Residential Houses: No. of Households	Total No. of Persons Enumerated: P	Total No. of Persons Enumerated: M	Total No. of Persons Enumerated: F	Scheduled Castes: M	Scheduled Castes: F	Scheduled Tribes: M	Scheduled Tribes: F	Literate and Educated Persons: M	Literate and Educated Persons: F	Total Workers (A-I to A-IX): M	Total Workers (A-I to A-IX): F	Workers A-I: M	Workers A-I: F
1	2	3	4	5	6	7	8	9	10	11	12	13	14	15	16	17	18
83	Tiruvannamalai (M) (Contd.)																
	Locality 1 E.B. 39	...	164	230	971	459	512	...	...	...	...	128	24	269	98	4	...
	40	...	115	129	592	286	306	...	...	...	...	93	22	178	117	25	3
	41	...	119	136	606	295	311	102	108	...	...	99	29	193	59	...	...
	42	...	33	40	235	118	117	...	...	...	...	87	55	64	15	10	...
	43	...	72	90	622	312	310	...	...	..	...	220	138	164	6	4	...
	44	...	144	181	1,000	521	479	...	...	...	...	308	131	293	14	12	...
	45	...	63	89	569	286	283	...	...	23	13	148	129	150	12	3	...
	46	...	157	187	881	446	435	62	56	...	...	146	24	272	41	26	...
	47	...	120	150	817	378	439	367	425	...	...	135	36	206	71	6	...
	48	...	107	206	1,052	553	499	...	...	...	...	396	234	269	11	14	...
	49	...	92	161	755	377	378	3	2	...	...	275	199	192	23	3	...
	50	...	173	225	1,055	514	541	6	2	...	...	263	96	290	44	12	1
	51	...	143	174	1,020	512	508	...	...	...	...	323	209	271	3	7	...
	52	...	61	73	368	195	173	1	...	...	...	78	35	105	28	3	1
	53	...	48	50	238	124	114	...	...	...	...	91	78	57	7	1	...
			5,872	**8,332**	**41,500**	**20,964**	**20,536**	**2,510**	**2,680**	**93**	**85**	**12,288**	**6,366**	**11,040**	**2,090**	**442**	**116**
	Locality 2 E.B. 54	...	105	107	634	325	309	...	...	...	...	200	37	220	12	133	7
	55	...	149	150	729	342	387	224	268	...	...	94	20	158	111	26	...
	56	...	54	62	351	171	180	166	173	...	...	63	13	85	62	13	4
	57	...	142	185	866	425	441	4	6	7	12	327	140	252	77	77	25
	58	...	128	187	768	360	408	106	102	...	...	155	71	201	161	10	1
			578	**691**	**3,348**	**1,623**	**1,725**	**500**	**549**	**7**	**12**	**839**	**281**	**916**	**423**	**259**	**37**
	Locality 3 E.B. 59	...	83	93	644	455	189	77	66	...	...	331	70	114	59	4	...
	Locality 4 E.B. 60	...	184	220	949	505	444	5	3	...	...	239	98	257	82	40	23
		Town Total	**5.10**	**6,717**	**9,336**	**46,441**	**22,547**	**22,894**	**3,092**	**3,298**	**100**	**97**	**13,717**	**6,815**	**12,327**	**2,654**	**745**	**176**

Location Code Number	Name of the Town	Workers														Non-workers	
		A-II		A-III		A-IV		A-V		A-VI		A-VII		A-VIII		A-IX		B-X	
		M	F	M	F	M	F	M	F	M	F	M	F	M	F	M	F	M	F
1	2	19	20	21	22	23	24	25	26	27	28	29	30	31	32	33	34	35	36
83 Tiruvannamalai (M) (Concld.)																			
Locality 1 E. B. 39	...	11	1	13	2	8	11	34	...	60	38	34	6	45	...	60	40	190	414
40	...	...	1	8	...	...	...	9	5	76	83	14	4	30	...	16	21	103	189
41	...	...	...	5	1	7	2	14	1	27	16	28	7	51	...	61	32	102	252
42	...	...	...	...	...	2	1	5	2	3	...	19	4	3	...	22	8	54	102
43	...	...	...	...	...	...	1	36	...	2	...	85	2	13	...	24	3	148	304
44	..	1	...	21	...	12	1	78	1	1	...	117	5	26	...	25	7	228	465
45	...	...	...	25	...	3	...	8	...	...	...	82	...	13	...	16	12	136	271
46	...	15	17	38	3	13	3	35	4	4	1	75	6	43	...	23	7	174	394
47	...	...	...	...	...	...	...	2	...	2	...	5	...	...	...	191	71	172	368
48	...	...	1	3	...	1	1	54	...	55	...	73	3	18	...	51	6	284	488
49	...	...	...	...	...	...	...	28	1	4	1	78	9	31	...	48	12	185	355
50	...	6	...	7	...	10	1	73	3	15	...	51	5	16	...	100	34	224	497
51	...	...	...	12	...	1	...	38	...	...	...	129	...	25	...	59	3	241	505
52	...	...	1	...	...	...	...	30	1	2	...	24	3	5	...	41	22	90	145
53	...	1	...	...	...	...	...	3	...	5	...	8	...	6	...	33	7	67	107
		113	**60**	**360**	**55**	**222**	**74**	**1,767**	**118**	**644**	**240**	**2,779**	**137**	**1,235**	**5**	**3,478**	**1,285**	**9,924**	**18,446**
Locality 2 E.B. 54	...	26	3	2	...	...	...	10	...	...	...	19	...	5	...	25	2	105	297
55	...	27	...	4	25	...	...	4	4	...	...	2	2	1	...	94	80	184	276
56	...	42	53	...	...	...	...	...	...	4	...	7	1	2	...	17	4	86	118
57	...	9	2	6	2	...	...	27	7	2	...	46	10	5	...	80	31	173	364
58	...	36	49	23	20	3	1	18	14	13	19	30	6	19	11	49	40	159	247
		140	**107**	**35**	**47**	**3**	**1**	**59**	**25**	**19**	**19**	**104**	**19**	**32**	**11**	**265**	**157**	**707**	**1,302**
Locality 3 E.B. 59	...	40	47	7	...	...	...	13	...	10	1	4	3	6	1	30	7	341	130
Locality 4 E.B. 60	...	6	7	11	...	15	9	20	1	10	...	43	8	26	...	86	34	248	362
	Town Total	**299**	**221**	**413**	**102**	**240**	**84**	**1,859**	**144**	**683**	**260**	**2,930**	**167**	**1,299**	**17**	**3,859**	**1,483**	**11,220**	**20,240**

APPENDIX

Primary Census Abstract

Primary Census Abstract

Sl. No.	District / Taluk	Total Rural Urban	Area in Sq. Miles	No. of Occupied Residential Houses: No. of Houses	No. of Households	Total No. of Persons Enumerated (including inmates of institutions and houseless persons): Persons	Males	Females	Schaduled Castes: Males	Females	Scheduled Tribes: Males	Females	Literate and Educated Persons: Males	Females	Total Workers (A-I to A-IX): Males	Females	Workers I As Cultivator: Males	Females
1	2		3	4	5	6	7	8	9	10	11	12	13	14	15	16	17	18
	NORTH ARCOT DISTRICT	T	4,690.4	534,332	633,710	3,146,326	1,581,826	1,564,500	310,791	309,912	30,539	28,765	587,133	190,696	942,820	526,194	493,619	262,104
		R	4,581.5	444,389	512,028	2,515,101	1,263,943	1,251,158	271,393	270,670	30,103	28,477	411,020	98,088	777,216	482,115	482,192	258,492
		U	108.9	89,943	121,682	631,225	317,883	313,342	39,398	39,242	436	288	176,113	92,608	165,604	44,079	11,427	3,612
1	ARKONAM TALUK	T	327.2	40,891	53,145	253,524	127,324	126,200	29,685	29,443	1,521	1,505	47,083	14,055	77,104	46,846	38,521	22,564
		R	320.8	34,867	43,963	209,603	104,821	104,782	26,520	26,403	1,453	1,459	33,009	6,861	65,412	44,035	37,591	22,164
		U	6.4	6,024	9,182	43,921	22,503	21,418	3,165	3,040	68	46	14,074	7,194	11,692	2,811	930	400
2	WALAJAPET TALUK	T	395.0	60,603	71,853	362,158	182,099	180,059	32,412	32,053	1,419	1,484	76,054	25,477	106,559	56,788	53,635	27,468
		R	377.0	47,216	55,138	275,055	138,471	136,584	26,628	26,008	1,376	1,449	52,321	13,210	84,044	50,331	52,204	26,922
		U	18.0	13,387	16,715	87,103	43,628	43,475	5,784	6,045	43	35	23,733	12,267	22,515	6,457	1,431	546
3	GUDIYATHAM TALUK	T	510.0	64,658	73,415	385,228	194,355	190,873	43,356	44,565	635	472	71,133	23,016	112,056	52,243	44,433	16,051
		R	496.1	52,293	57,234	300,429	151,669	148,760	36,816	37,761	489	439	51,210	14,804	89,451	44,318	43,365	15,955
		U	13.9	12,365	16,181	84,799	42,686	42,113	6,540	6,804	146	33	19,923	8,212	22,605	7,925	1,068	96
4	TIRUPPATTUR TALUK	T	589.1	70,299	77,188	407,584	205,371	202,213	33,821	33,521	4,395	4,191	65,284	25,464	120,700	67,181	62,913	36,786
		R	573.5	56,323	59,787	312,456	157,689	154,767	28,046	27,654	4,380	4,185	38,172	9,142	96,781	62,735	61,303	36,191
		U	15.6	13,976	17,401	95,128	47,682	47,446	5,775	5,867	15	6	27,112	16,322	23,919	4,446	1,610	595
5	VELLORE TALUK	T	432.2	60,270	77,510	409,473	206,284	203,189	37,390	37,719	2,947	2,696	92,661	41,708	113,275	45,401	35,440	11,034
		R	405.7	37,650	44,143	229,959	115,349	114,610	26,267	27,263	2,942	2,693	40,774	11,498	66,826	35,672	33,766	10,701
		U	26.5	22,620	33,367	179,514	90,935	88,579	11,123	10,456	5	3	51,887	30,210	46,449	9,729	1,674	333
6	ARNI TALUK	T	175.7	27,711	36,385	169,839	84,491	85,348	12,478	12,950	208	231	35,335	10,417	50,814	30,113	25,265	14,270
		R	171.2	23,121	30,015	138,488	68,791	69,697	11,236	11,653	200	220	25,784	5,482	42,303	28,315	24,846	14,180
		U	4.5	4,590	6,370	31,351	15,700	15,651	1,242	1.297	8	11	9,551	4,935	8,511	1,798	419	90
7	CHEYYAR TALUK	T	327.3	37,044	44,761	209,856	104,925	104,931	23,441	22,857	2,437	2,358	39,838	9,727	66,353	51,127	41,772	31,108
		R	323.3	34,646	41,469	194,470	97,282	97,188	22,545	22,107	2,400	2,317	35,476	7,894	61,983	48,923	41,318	30,881
		U	4.0	2,398	3,292	15,816	7,643	7,743	896	750	37	41	4,362	1,833	4,370	2,204	454	227
8	WANDIWASH TALUK	T	339.3	41,826	47,614	221,297	110,697	110,600	24,461	24,431	1,512	1,461	42,352	10,029	68,971	45,358	43,798	24,731
		R	337.4	39,780	45,032	208,751	104,445	104,306	23,823	23,814	1,503	1,449	38,499	8,363	65,565	43,770	43,462	24,666
		U	1.9	2,046	2,582	12,546	6,252	6,294	638	617	9	12	3,853	1,666	3,406	1,588	336	65
9	POLUR TALUK	T	567.7	44,094	52,682	245,792	123,243	122,549	17,590	17,154	7,409	6,849	42,664	10,280	77,340	49,725	49,934	30,661
		R	554.7	38,274	45,426	210,756	105,936	104,820	16,447	16,086	7,404	6,845	34,763	7,126	67,530	45,258	47,174	29,577
		U	13.0	5,820	7,256	35,036	17,307	17,729	1,143	1,068	5	4	7,901	3,154	9,810	4,467	2,760	1,084
10	CHENGAM TALUK	T	652.3	40,192	45,607	222,703	112,584	110,119	29,676	28,813	6,449	5,974	28,524	6,671	70,103	34,879	48,245	18,698
		R	652.3	40,192	45,607	222,703	112,584	110,119	29,676	28,813	6,449	5,974	28,524	6,671	70,103	34,879	48,245	18,698
		U	...	...	...	...	...	...	...	...	...	...	...	...	...	...	...	...
11	TIRUVANNAMALAI TALUK	T	374.6	46,744	53,550	258,872	130,453	128,419	26,481	26,406	1,607	1,544	46,205	13,852	79,545	46,533	49,663	28,733
		R	369.5	40,027	44,214	212,431	106,906	105,525	23,389	23,108	1,507	1,447	32,488	7,037	67,218	43,879	48,918	28,557
		U	5.1	6,717	9,336	46,441	23,547	22,894	3,092	3,298	100	97	13,717	6,815	12,327	2,654	745	176

Primary

Census Abstract (Concld.)

Sl. No.	District / Taluk		Workers II As Agricultural Labourer Males	Workers II As Agricultural Labourer Females	Workers III In Mining, Quarrying, Livestock, Forestry, Fishing, Hunting and Plantations, Orchards and Allied activities Males	Workers III In Mining, Quarrying, Livestock, Forestry, Fishing, Hunting and Plantations, Orchards and Allied activities Females	Workers IV At Household Industry Males	Workers IV At Household Industry Females	Workers V In Manufacturing other than Household Industry Males	Workers V In Manufacturing other than Household Industry Females	Workers VI In Construction Males	Workers VI In Construction Females	Workers VII In Trade and Commerce Males	Workers VII In Trade and Commerce Females	Workers VIII In Transport, Storage and Communications Males	Workers VIII In Transport, Storage and Communications Females	Workers IX In other Services Males	Workers IX In other Services Females	X Non-Workers Males	X Non-Workers Females
			19	20	21	22	23	24	25	26	27	28	29	30	31	32	33	34	35	36
	NORTH ARCOT DISTRICT	T	**107,316**	**143 354**	**18,327**	**3,796**	**68,258**	**33,894**	**59,584**	**4,502**	**12,582**	**1,951**	**51,757**	**7,054**	**17,865**	**344**	**113,512**	**69,196**	**639,006**	**1,038,306**
		R	**102,333**	**136,838**	**15,907**	**3,302**	**50,495**	**21,017**	**19,699**	**1,855**	**7,670**	**1,127**	**18,592**	**5,060**	**4,917**	**38**	**75,411**	**54,386**	**486,727**	**769,043**
		U	**4,983**	**6,516**	**2,420**	**493**	**17,763**	**12,877**	**39,885**	**2,467**	**4,912**	**824**	**33,165**	**1,994**	**12,948**	**306**	**38,101**	**14,810**	**152,279**	**269,263**
1	ARKONAM TALUK	T	10,129	15,165	1,417	347	8,121	4,896	4,799	305	1,403	122	3,013	724	3,121	41	6,580	2,682	50,220	79,354
		R	9,564	14,471	1,261	338	7,261	4,073	2,227	255	1,119	77	1,470	604	614	12	4,405	2,041	39,409	60,747
		U	565	694	156	9	960	823	2,572	50	284	45	1,543	120	2,507	29	2,175	641	10,811	18,607
2	WALAJAPET TALUK	T	10,457	15,424	2,234	507	8,935	4,716	9,824	762	1,602	199	6,370	880	1,603	16	11,899	6,816	75,740	123,271
		R	9,920	14,333	1,923	447	5,740	2,599	3,297	226	873	104	2,148	561	611	4	7,328	5,135	54,427	86,253
		U	537	1,091	311	60	3,195	2,117	6,527	536	729	95	4,222	312	992	12	4,571	1,681	21,113	37,018
3	GUDIYATHAM TALUK	T	9,587	8,470	2,812	422	11,656	6,185	10,837	1,212	1,485	272	6,287	813	2,166	41	22,793	18,777	82,299	138,630
		R	8,977	7,621	2,602	380	6,088	2,080	4,960	434	1,004	157	2,612	563	1,031	6	18,812	17,122	62,218	104,442
		U	610	849	210	42	5,568	4,105	5,877	778	481	115	3,675	250	1,135	35	3,981	1,655	20,081	34,188
4	TIRUPPATTUR TALUK	T	14,614	17,133	1,011	271	4,228	1,561	9,881	535	1,575	134	8,342	806	2,802	73	15,334	9,882	84,671	135,032
		R	14,144	16,501	910	252	3,441	1,319	2,897	155	941	68	2,446	571	656	4	10,043	7,674	60,908	92,032
		U	470	632	101	19	787	242	6,984	380	634	66	5,896	235	2,146	69	5,291	2,208	23,763	43,000
5	VELLORE TALUK	T	10,918	16,720	19,75	374	7,686	4,381	16,490	804	2,182	170	12,480	1,176	4,534	132	21,570	10,610	93,009	157,788
		R	9,901	15,532	1,367	309	4,988	1,709	3,479	312	942	50	2,130	658	880	8	9,373	6,393	48,523	78,938
		U	1,017	1,188	608	65	2,698	2,672	13,011	492	1,240	120	10,350	518	3,654	124	12,197	4,217	44,486	78,850
6	ARNI TALUK	T	5,771	9,895	1,010	185	6,767	2,872	2,278	307	741	78	3,109	507	810	4	5,063	1,995	33,677	55,235
		R	5,580	9,663	854	169	4,913	2,257	726	127	431	36	1,291	369	304	...	3,358	1,514	26,488	41,382
		U	191	232	156	16	1,854	615	1,552	180	310	42	1,818	138	506	4	1,705	481	7,189	13,853
7	CHEYYAR TALUK	T	9,179	13,949	1,512	377	6,496	3,041	891	97	643	177	1,665	496	210	7	3,985	1,875	38,572	53,804
		R	8,914	13,518	1,410	297	5,137	2,035	493	64	512	158	933	388	131	1	3,135	1,581	35,299	48,265
		U	265	431	102	80	1,359	1,006	398	33	131	19	732	108	79	6	850	294	3,273	5,539
8	WANDIWASH TALUK	T	9,294	13,596	1,485	333	4,898	2,939	850	126	675	194	2,010	360	466	...	5,495	3,079	41,726	65,242
		R	9,261	13,574	1,403	312	4,390	1,981	438	111	576	189	1,277	322	212	...	4,546	2,615	38,880	60,536
		U	32	22	82	21	508	958	412	15	99	5	733	38	254	...	949	464	2,846	4,706
9	POLUR TALUK	T	7,871	9,619	1,632	311	4,502	1,597	971	90	634	82	2,513	346	511	11	8,772	7,008	45,903	72,824
		R	6,875	8,463	1,351	232	3,908	1,342	278	51	313	25	1,247	245	135	1	6,249	5,322	38,406	59,562
		U	996	1 156	281	79	594	255	693	39	321	57	1,266	101	376	10	2,523	1,686	7,497	13,262
10	CHENGAM TALUK	T	10,028	11,020	1,449	206	2,508	711	364	18	597	174	1,804	423	181	2	4,927	3,627	42,481	75,240
		R	10,028	11,020	1,449	206	2,508	711	364	18	597	174	1,804	423	181	2	4,927	3,627	42,481	75,240
		U	...	...	...	...	...	...	...	...	...	...	...	...	...	...	...	...	...	...
11	TIRUVANNAMALAI TALUK	T	9,468	12,363	1,790	462	2,461	995	2,399	246	1,045	349	4,164	523	1,461	17	7,094	2,845	50,903	81,886
		R	9,169	12,142	1,377	360	2,221	911	540	102	362	89	1,234	356	162	...	3,235	1,362	39,688	61,646
		U	299	221	413	102	240	84	1,859	144	683	260	2,930	167	1,299	17	3,859	1,483	11,220	20,240

PART V

Official Statistics

OFFICIAL STATISTICS

The pages that follow present authentic official statistics on various items furnished by Government Departments and other administrative bodies. In order to make a comparative study of the position that prevailed in 1951 with that on the eve of the recent Census possible, an attempt has been made to present data for the decade 1951-1961. The official statistics have been compiled under seven distinct heads viz. :

I. Agriculture, Animal Husbandry and Irrigation
II. Industry and Labour
III. Education
IV. Public Health and Medical
V. Law and Order
VI. Communications
VII. Miscellaneous

I. Agriculture, Animal Husbandry and Irrigation :—

Information on various factors that influence agriculture has been presented under this head. Statistics on temperature, rainfall, land utilisation, irrigated area, irrigation schemes, animal, husbandry, etc. appear under this head. Temperature recordings upto 1957 are in Farenheit and since 1957 in Centigrade. Farenheit could be converted into Centigrade as follows C= F (5/9 — 32). Data on irrigation schemes have been presented separately for each plan period. Table 3 under this head presents data on classification of area under six different heads viz., forests, area not available for cultivation, cultivable area other than current fallows, net area under cultivation and acreage under crops. The area not available for cultivation includes uncultivable lands and land put to non-agricultural purposes. The cultivable area other than current fallows include cultivable waste, permanent pastures, other grazing lands, land under miscellaneous tree crops and other fallows. Though information is furnished under table 3, 4 and 5 from 1905-1906 onwards till 1959-1960 the figures are not quite comparable due to alterations in the jurisdiction of the district.

II. Industries and Labour : —

Statistical data on industrial growth i.e. increase in the number of establishments and rise in labour force have been presented in the form of three tables. Information on the service rendered by the Employment Exchange Office in the district has been incorporated. This will further give an idea regarding the depth of unemployment prevailing In the region.

III. Education :—

The tables presented under this head will trace the development of education in the district. Information on Schools, Colleges, Technical Institutions and Oriental Schools and Colleges also is furnished.

IV. Public Health and Medical :—

Detailed monthly statistics of registered births and deaths, information on anti-adulteration activities and details of medical facilities available in the district are furnished.

V. Law and Order :—

Information on the strength of police force, crimes detected, cases prosecuted etc., and other related information including location of police stations, lock ups etc., are furnished under this head.

VI. Communication :—

Under this head are furnished data on road mileage, railway stations, post and telegraph facilities, motor vehicles in the district and facilities for tourists like tourist bungalows etc.

VII. Miscellaneous :—

Valuable information on revenue receipts, ancient monuments both protected and non-protected, banking and insurance etc., is furnished here.

Table 1—Temperature Recorded at Vellore During 1951—1960

Year	Readings	January	February	March	April	May	June	July	August	September	October	November	December
		Months											
1	2	3	4	5	6	7	8	9	10	11	12	13	14
1951	Mean-Maximum	84.9	89.7	96.5	95.2	100.5	95.1	93·2	95.2	94.4	93.3	86.9	85.5
	Mean-Minimum	64.1	62.3	70.0	76.8	78.7	79.4	76.9	78.1	77.0	75.1	71.7	64.0
	Highest	89	96	105	101	105	101	100	99	98	98	93	91
	Lowest	56	58	62	73	73	73	71	71	72	71	65	59
1952	Mean-Maximum	85.1	87.8	95.1	98.6	100.2	98.5	95.5	94.6	96.0	90.2	89.1	82.0
	Mean-Minimum	65.3	67.6	71.4	79.2	80.4	80.3	79·6	78.1	77.6	73.6	67.6	68.0
	Highest	90	91	100	105	108	103	101	99	100	98	95	85
	Lowest	57	58	61	72	74	76	76	70	73	64	62	64
1953	Mean-Maximum	85.0	88.3	97.3	97.6	105.2	98.7	94.8	94.3	91.9	87.3	85.9	93.5
	Mean-Minimum	66.0	65.5	70.9	77.2	81·6	80.1	77.8	77.8	76.6	74.7	68.2	64.2
	Highest	89	95	105	102	109	108	99	99	97	94	90	88
	Lowest	61	60	65	71	72	73	74	72	71	71	62	60
1954	Mean-Maximum	83.7	90.6	93.1	99.7	102.3	98.0	91.5	91.1	92 2	89.5	85.7	82.0
	Mean-Minimum	65.7	67.1	71.3	78.1	80.2	80.3	76.3	76.6	76.5	73.1	65.4	66.2
	Highest	88	97	101	106	105	104	101	97	95	100	89	87
	Lowest	60	58	61	73	72	78	72	72	72	68	58	60
1955	Mean-Maximum	82.2	88.4	94.1	97.9	96.7	96 0	93.4	90.3	91.3	89·5	85.1	80.4
	Mean-Minimum	67.4	66.9	69.3	76.3	78.6	79.4	76.9	76.3	75.3	73.9	68.9	64.2
	Highest	85	92	100	105	105	101	99	96	97	95	90	83
	Lowest	61	61	60	70	71	75	73	73	73	71	63	58
1956	Mean-Maximum	83.2	86.6	94.9	100.0	100.6	95.0	90.9	92.3	91.2	87.3	83.8	81.4
	MeanMinimum	63.1	63.0	69.1	77.0	80.0	78.2	77.2	76·1	74.7	72.8	71.2	65.5
	Highest	87	92	99	109	108	101	96	98	95	90	89	84
	Lowest	56	57	62	69	73	73	71	73	71	69	67	59

Table 1—Temperature Recorded at Vellore During 1951—1960

Year	Readings	January	February	March	April	May	June	July	August	September	October	November	December
		Months											
1	2	3	4	5	6	7	8	9	10	11	12	13	14
1957	Mean-Maximum	28.2	31.1	32.9	36.1	37.9	34.5	34.6	34.3	34.3	31.3	28.8	28.7
	Mean-Minimum	17.8	18.8	21.1	24.2	26.4	25.6	26.0	25.3	24.7	23.0	21.4	19.3
	Highest	31.4	34.8	33.8	38.7	41.6	37.9	37.6	37.6	36.6	34.3	31.5	29.9
	Lowest	15.4	15.6	17.0	21.8	23.4	23.4	23.4	21.6	22.1	20.6	17·3	16.6
1958	Mean-Maximum	29.5	32.7	35.4	36.7	37.1	37.4	35.0	33.6	34.1	31.6	29.7	28.0
	Mean-Minimum	18.4	20.0	22.9	25.5	26.2	27.4	26.3	24.6	25.1	23.7	22.1	19.9
	Highest	32.7	35.8	38.8	40.1	40.5	39.9	37.9	36.1	36.2	34.9	33.2	29.9
	Lowest	15.1	15.7	17.9	22.3	22.8	25.0	23.8	22.3	21.9	21.2	20.0	17.2
1959	Mean-Maximum	29.6	31.9	34.9	36.8	38.4	34.7	33.9	34.3	34.4	31·9	28.9	28.1
	Mean-Minimum	19.6	20.0	20.3	25.5	27.1	26.1	25.6	25.1	24.1	23.3	20.7	18.5
	Highest	33.4	35.6	37.7	39.5	41.1	38·4	36.8	36.6	37.2	34.8	31.5	30.7
	Lowest	17.2	15.6	16.9	22.7	22.9	23.7	22.1	21.6	20.7	21.8	16.1	14.9
1960	Mean-Maximum	29.7	32.3	34.8	37.4	38.3	36.6	33.9	35.2	32.6	32.7	27.2	28.7
	Mean-Minimum	18.1	17.4	21.4	24.3	26.1	25.5	23.9	24.7	23.3	22.4	20.8	18·7
	Highest	32.7	36.5	36.7	40.3	39.9	40.3	37.7	37.6	35.7	35.3	31.9	32.3
	Lowest	15.1	12.3	17.7	21.7	23.9	21·5	20·9	22.6	20.7	20.1	15.9	15.1

Table 2—Rainfall Statistics as Recorded at Various Stations During 1951—60

Months	1951			1952			1953			1954		
	No. of rainy days	Monthly rainfall	Heaviest rainfall in 24 hours	No. of rainy days	Monthly rainfall	Hevsiet rainfall in 24 hrs.	No. of rainy days	Monthly rainfall	Heaviest rainfall in 24 hrs.	No. of rainy days	Monthly rainfall	Heaviest rainfall in 24 hrs.
1	2	3	4	5	6	7	8	9	10	11	12	13
STATION :												
January	0	0.0	0.0	0	0.06	0.06	0	0.06	0.06	3	2.31	1.48
February	0	0.0	0.0	2	0.55	0.36	0	0.0	0.0	0	0.0	0.0
March	1	0.90	0.90	0	0.0	0.0	0	0.0	0.0	1	0.23	0.17
April	3	4.39	3.27	0	0.05	0.05	2	0.79	0.64	2	0.43	0.33
May	7	6.19	2.52	6	3.95	1.32	6	3.18	1.21	7	2.85	0.89
June	5	2.94	2.07	6	1.26	0.42	6	1.94	0.75	3	1.57	1.22
July	7	5.59	2.76	3	1.63	0.89	3	1.35	0.92	9	8.86	1 59
August	5	1.80	0.51	5	4.49	1.50	5	2.98	1.14	7	2.94	1.09
September	1	0.36	0.10	2	0.71	0.34	9	9.90	2.04	4	1.05	0·32
October	7	2.72	1.01	7	5.00	1.99	13	8.05	1.41	9	6.78	2.47
November	8	6.49	2.68	1	0.14	0.14	3	1.62	0.79	0	0 0	0.0
December	0	0.0	0 0	10	15.55	4 03	2	0.50	0.26	10	4.89	1.11
STATION :												
January	1	0.10	0.10	0	0.0	0.0	2	0.41	0.31	6	2.08	0·88
February	0	0.0	0.0	3	0.86	0.48	1	0.10	0.10	0	0.0	0.0
March	1	2.38	2.36	0	0.0	0.0	0	0.0	0.0	3	0.62	0.41
April	6	5.11	2.83	0	0.0	0.0	6	9.37	5.42	1	0.14	0.14
May	5	2.01	0.84	4	2.18	0.76	1	0.29	0.20	3	3.61	2.01
June	1	1.14	0.96	2	0.58	0.34	4	2.11	0.89	2	0.50	0.30
July	5	2.59	0.65	4	1.39	0.71	9	4.83	1.30	11	8.93	2.85
August	9	5.57	1.70	8	3.99	1.61	5	4.85	1.62	7	5.40	2.36
September	5	7.86	4.90	1	1.03	1.03	8	4.33	1.90	2	0.47	0.26
October	6	4.85	2.16	9	5.06	1.69	18	12.86	4.35	11	10.14	3.00
November	11	5.36	2.80	1	3.05	3,05	4	0·90	0.41	0	0.0	0.0
December	0	0.0	0.0	7	8.85	3.03	0	0.11	0.06	7	2.45	0.72

Months	1955			1956			1957			1958			1959			1960		
	No of rainy days	Monthly rainfall	Heaviest rainfall in 24 hrs.	No. of rainy days	Monthly rainfall	Heaviest Rainfall in 24 hrs.	No. of rainy days	Monthly Rainfall	Heaviest rainfall in 24 hrs.	No. of rainy days	Monthly rainfall	Heaviest rainfall in 24 hrs.	No. of rainy days	Monthly rainfall	Heaviest rainfall in 24 hrs.	No. of rainy days	Manthly rainfall	Heaviest rainfall in 24 hrs.
14	15	16	17	18	19	20	21	22	23	24	25	26	27	28	29	30	31
VELLORE																		
4	1.82	0.63	2	0.80	0.62	0	0.0	0.0	1	1.12	1.12	0	0.0	0.0	0	0.0	0.0
0	0.0	0.0	0	0.06	0.05	0	0.04	0.03	0	0.06	0.06	4	3.72	1.51	0	0.0	0.0
0	0.0	0.0	0	0.0	0.0	1	1.47	1.45	0	0.07	0.07	...	0.0	...	0	0.05	0.05
3	0.66	0.30	2	0.38	0.25	1	0.10	0.10	2	2.58	1.69	1	0.19	0.10	0	0.0	0.0
8	7.63	2.33	7	4.65	1.18	3	1.65	0.87	6	4.32	1.64	2	2.40	1.48	1	0.41	0.19
4	1.58	0.45	9	5.90	2.54	10	4.64	1.48	2	2.36	1.52	5	2.44	0.94	6	3·94	1·15
8	5.47	1.48	7	4.18	2.35	4	2.22	1.10	3	0.80	0·21	3	2.22	1.46	10	12.07	3.27
6	2.34	0.70	11	4.63	0.97	6	2.52	0.84	13	8.09	1.67	5	2.93	0.90	5	3.83	2.54
10	8.25	3.31	8	6.75	2.37	5	3.39	1.30	5	4.60	1.57	9	8.26	2.05	13	8.49	1.85
6	2.66	0.61	15	7.55	1.96	14	11.39	2·65	10	10.02	4.65	10	3.08	0.48	8	5.97	1.85
3	2.66	0.48	13	7.52	1.87	9	6.63	1.63	9	9.36	2.49	9	10.30	...	16	11.67	1.76
6	4.07	2.52	6	2.04	0.67	1	0.12	0.10	3	1.78	1.12	2	0.38	0.21	2	0.61	0.41
POLUR																		
3	5.89	3.55	1	0 47	0.47	0	0.0	0.0	1	0·97	0.97	0	0.0	0.0	0	0.0	0.0
0	0.0	0.0	0	0.0	0.0	1	3.46	8.46	0	0.0	0.0	2	0.67	0.53	0	0.0	0.0
0	0.0	0.0	0	0.0	0.0	3	0.63	0.28	1	0.15	0.15	0	0.0	0.0	2	1.26	0.71
1	0.15	0.15	1	0.20	0.30	0	0.0	0.0	1	2.42	2.42	2	0·30	0.15	2	1.44	1.24
7	4.97	1.49	5	2.95	0.79	4	2.74	1.84	6	4.43	1.28	2	2.49	2.02	3	6.28	3.97
2	1.63	1.40	8	6.60	1.79	5	2.88	0.88	2	3.07	1.59	1	1.06	1.06	6	2.49	1.11
12	10.36	2.85	5	2.23	0.83	5	3.65	2.26	3	0.71	0.42	1	0.96	0.96	10	10.63	4.05
9	9.53	3.00	11	5.59	1.30	7	3.42	0.86	8	4.06	1.03	3	1.69	0.73	3	6.54	5.64
8	7.65	3.00	13	8.99	2.10	7	5.67	1.33	5	2.83	1.26	6	2.89	1.79	13	12.73	2.90
11	14.35	2.55	12	17.43	3.01	8	3.84	0.80	9	9.77	2.94	12	8.75	4.08	5	4.52	1.48
2	1.20	1.10	8	6.17	1.85	9	8.45	2.49	3	1.11	0.67	6	5.21	1.98	15	14.37	...
4	2.84	1.35	1	0.32	0.32	0	0.0	0.0	2	0.51	0.24	1	0.99	0.98	2	0.82	...

Table 2—Rainfall Statistics as Recorded at Various Stations During 1951–60

Months	1951			1952			1953			1954			1955			1956			1957			1958			1959			1960		
	No. of rainy days	Monthly rainfall	Heaviest rainfall in 24 hours	No. of rainy days	Monthly rainfall	Heaviest rainfall in 24 hrs	No. of rainy days	Monthly rainfall	Heaviest rainfall in 24 hrs.	No. of rainy days	Monthly rainfall	Heaviest rainfall in 24 hrs.	No. of rainy days	Monthly rainfall	Heaviest rainfall in 24 hrs.	No. of rainy days	Monthly rainfall	Heaviest rainfall in 24 hrs.	No. of rainy days	Monthly rainfall	Heaviest rainfall in 24 hrs.	No. of rainy days	Monthly rainfall	Heaviest rainfall in 24 hrs.	No. of rainy days	Monthly rainfall	Heaviest rainfall in 24 hrs.	No. of rainy days	Monthly rainfall	Heaviest rainfall in 24 hrs.
1	2	3	4	5	6	7	8	9	10	11	12	13	14	15	16	17	18	19	20	21	22	23	24	25	26	27	28	29	30	31
STATION : TIRUPPATTUR																														
January	0	0.0	0.0	0	0.0	0.0	0	0.0	0.0	1	1.12	1.12	4	1.80	0.69	2	0.27	0.17	0	0.0	0.0	1	0.46	0.46	0	0.0	0.0	0	0.0	0.0
February	0	0.0	0.0	1	0.33	0.33	1	0.30	0.30	0	0.0	0.0	0	0.0	0.0	0	0.0	0.0	1	0.25	0.25	0	0.0	0.0	2	1.75	0.90	0	0.0	0.0
March	1	0.60	0.60	0	0.0	0.0	0	0.0	0.0	1	0.29	0.12	0	0.0	0.0	1	0.63	0.63	1	0.59	0.55	0	0.0	0.0	0	0.0	0.0	1	2.03	2.03
April	8	6.03	1.85	3	1.49	0.80	5	4.56	2.09	4	1.71	0.67	2	0.98	0.85	2	0.51	0.22	0	0.10	0.06	4	1.13	0.69	5	1.61	0.62	0	0.06	0.06
May	7	4.78	2.13	6	3.45	1.28	2	1.67	1.32	7	4.53	1.12	5	3.87	2.04	8	2.76	1.16	4	4.48	3.62	3	4.83	3.24	4	2.15	0.98	2	1.11	0.63
June	0	0.0	0.0	3	1.03	0.41	8	8.17	2.44	1	0.39	0.35	5	1.90	0.55	8	3.17	0.85	9	6.15	3.85	1	0.21	0.11	6	2.89	0.93	0	0.31	0.10
July	10	5.16	1.10	4	1.89	0.71	6	2.87	1.50	9	10.26	10.65	7	4.61	1.35	5	3.78	2.29	4	1.86	0.83	4	1.30	0.46	0	0.21	0.03	11	10.71	3.38
August	6	5.34	2.00	2	2.98	2.54	3	4.02	2.37	7	8.94	1.73	12	9.43	3.25	7	4.45	1.04	6	4.16	2.24	8	6.52	2.18	5	4.64	1.58	2	0.49	0.29
September	3	3.87	2.92	2	2.15	1.84	9	5.33	1.14	0	0.0	0.0	8	4.97	2.00	10	13.81	2.88	4	1.66	0.63	7	9.67	3.29	5	3.15	0.96	14	13.25	4.66
October	7	5.65	1.73	8	6.94	1.80	14	10.83	3.38	10	9.35	3.31	10	5.56	1.70	13	8.22	1.11	11	12.60	3.70	5	5.21	2.80	11	8.90	2.19	6	5.93	1.81
November	6	3.78	1.36	2	2.64	2.05	2	0.65	0.48	0	0.0	0.0	5	2.01	0.63	10	3.68	0.95	9	2.74	0.58	4	5.31	3.71	6	5.01	2.47	15	7.34	...
December	0	0.0	0.0	7	3.99	1.57	0	0.0	0.0	5	2.33	0.80	3	1.24	1.04	0	0.0	0.0	0	0.0	0.0	2	0.48	0.18	2	0.50	0.25	1	0.13	...
STATION : TIRUVANNAMALAI																														
January	0	0.0	0.0	0	0.08	8.08	2	0.25	0.18	3	2.52	1.74	4	1.53	0.50	2	0.22	0.11	0	0.0	0.0	1	0.33	0.33	0	0.0	0.0	0	0.0	0.0
February	0	0.0	0.0	4	1.70	1.05	0	0.0	0.0	0	0.0	0.0	0	0.0	0.0	0	0.0	0.0	1	0.84	0.84	0	0.0	0.0	0	0.0	0.0	0	0.0	0.0
March	2	2.90	2.48	0	0.0	0.0	0	0.0	0.0	2	0.94	0.56	0	0.0	0.0	0	0.0	0.0	0	0.0	0.0	1	1.05	1.05	0	0.0	0.0	2	3.51	2.39
April	4	2.80	1.03	0	0.0	0.0	3	0.61	0.23	0	0.05	0.05	3	0.55	0.30	1	0.26	0.21	0	0.0	0.0	0	0.0	0.0	2	1.60	1.40	0	0.0	0.0
May	5	2.22	0.68	3	1.28	0.69	2	0.83	0.64	4	5.30	1.96	8	15.59	8.17	3	2.08	1.90	2	0.85	0.48	5	3.21	1.86	2	0.91	0.67	2	0.79	0.48
June	1	0.41	0.41	0	0.03	0.03	5	3.84	3.10	3	0.76	0.35	0	0.11	0.07	11	6.26	3.17	5	1.44	0.44	2	0.91	0.61	4	2.76	1.46	1	0.18	0.18
July	6	4.37	2.19	3	1.18	0.58	5	2.04	1.06	11	14.09	4.70	12	10.39	3.95	5	1.52	0.85	6	2.16	0.67	1	0.24	0.14	0	0.0	0.0	6	8.38	2.59
August	8	6.21	1.78	5	5.05	1.99	4	7.52	3.45	7	8.00	2.44	12	9.26	2.01	11	7.57	2.14	4	1.45	0.51	6	2.84	1.14	5	1.89	0.75	2	2.24	1.22
September	3	5.26	2.86	0	0.08	0.08	11	5.78	1.50	1	1.38	1.38	9	5.82	1.86	12	11.62	2.03	7	4.88	1.60	6	2.16	0.48	8	4.52	1.71	10	9.73	2.03
October	3	2.59	1.42	5	3.25	1.49	19	16.79	4.86	10	15.61	4.44	9	6.74	1.60	16	13.64	2.54	8	5.06	1.65	8	6.31	2.71	12	11.90	4.52	5	3.87	0.99
November	5	3.79	2.37	2	3.80	3.49	6	2.81	0.91	0	0.0	0.0	5	2.46	1.03	12	7.00	1.86	13	7.53	1.35	4	4.51	3.25	11	9.38	2.28	16	13.83	...
December	0	0.0	0.0	6	10.49	3.32	1	0.38	0.38	8	4.10	1.88	3	5.13	3.05	2	2.16	1.88	2	0.39	0.23	2	0.87	0.43	2	1.47	0.95	1	0.14	...

Table 2—Rainfall Statistics as Recorded at Various Stations During 1951—60

Months	1951			1952			1953			1954		
	No. of rainy days	Monthly rainfall	Heaviest rainfall in 24 hours	No. of rainy days	Monthly rainfall	Heaviest rainfall in 24 hrs.	No. of rainy days	Monthly rainfall	Heaviest rainfall in 24 hrs.	No. of rainy days	Monthly rainfall	Heaviest rainfall in 24 hrs.
1	2	3	4	5	6	7	8	9	10	11	12	13
												STATION:
January	0	0.0	0.0	1	0.34	0.34	0	0.0	0.0	2	1.95	1.40
February	0	0.0	0.0	2	0.57	0.42	0	0.0	0.0	0	0.0	0.0
March	1	2·30	2.30	0	0.0	0.0	0	0.0	0.0	1	0.26	0.19
April	4	4.48	2.72	0	0.0	0.0	3	2.75	1.75	0	0.0	0.0
May	3	1.49	0.76	3	6.84	3.15	2	0.75	0.47	2	1.28	0.90
June	4	1.75	0.55	8	2.18	0.48	6	4.30	1.50	2	0.70	0.57
July	8	8.78	3.25	4	1.44	0.65	4	1·08	0.45	13	8.75	9.45
August	11	7.84	3.95	9	6.01	3.60	5	3.96	2.16	6	2.31	0.60
September	4	3.07	0.39	2	1.92	1.07	9	4.55	1.47	4	2.72	1.36
October	6	1.80	0.46	11	8.49	2.51	16	17.90	3.79	8	7.23	3.55
November	8	4.32	1.33	1	4.80	4.80	2	1.43	0.78	0	0·0	0.0
December	0	0.0	0.0	7	10.31	3.78	1	0.13	0.13	11	9.33	2.93

Months	1955			1956			1957			1958			1959			1960		
	No. of rainy days	Monthly rainfall	Heaviest rainfall in 24 hrs.	No. of rainy days	Monthly rainfall	Heaviest rainfall in 24 hrs.	No. of rainy days	Monthly rainfall	Heaviest rainfall in 24 hrs.	No. of rainy days	Monthly rainfall	Heaviest rainfall in 24 hrs	No. of rainy days	Monthly rainfall	Heaviest rainfall in 24 hrs.	No. of rainy days	Monthly rainfall	Heaviest rainfall in 24 hrs.
1	14	15	16	17	18	19	20	21	22	23	24	25	26	27	28	29	30	31
ARKONAM																		
January	4	2.14	0·88	2	1.83	1.45	0	0.0	0.0	0	0.0	0.0	0	0.0	0.0	1	0.24	0.24
February	0	0.0	0.0	0	0.0	0.0	0	0.0	0.0	0	0.0	0.0	0	0.0	0.0	0	0.0	0.0
March	0	0.0	0.0	0	0.0	0.0	0	0.0	0.0	0	0.0	0.0	0	0.0	0.0	1	0.91	0.91
April	2	0.93	0.53	1	1.05	1.05	0	0.0	0.0	0	0.0	0.0	1	0.43	0.43	0	0.0	0.0
May	4	6.06	2.66	6	1.64	0.41	1	1.03	1.00	4	1.40	0.63	2	1.22	1.11	2	0.75	0.39
June	3	2.70	1.90	8	4.54	0.89	4	3.04	1.37	2	1.48	1.20	3	1.09	0·63	3	4.65	2.13
July	14	8.01	2.71	7	4·09	2.40	9	3.12	1.00	3	0.86	0.41	6	3.31	1.30	11	5.93	1.38
August	13	9.65	2.60	10	7.85	1.52	8	6.61	2.45	11	7.00	1.56	6	1.97	0.74	4	2.48	0.78
September	9	10.30	2.94	7	5.46	2.40	5	2.87	1.10	5	6.24	3.52	6	3.55	1.35	13	11.80	3.13
October	8	3.41	1.15	10	7.29	1.13	11	4.76	1·24	9	10.60	3.95	8	5.98	1.55	8	6.94	1.97
November	7	6.18	2.00	9	7.19	2.48	6	5.86	2·25	6	4.55	1.63	7	8.02	2.44	16	16.41	...
December	6	1.73	0.62	7	2.67	0.88	0	0.0	0.0	3	1.40	0.37	2	1.15	0.90	3	1.54	...

Table 3—Land Utilisation or Classification of Area in the District During 1905–1906 to 1959—1960

(In Acres)

Year	Area under Forests	Area not available for cultivation	Cultivable waste other than current fallows	Current fallows	Net area under cultivation	Area under crops (Gross cropped area
1	2	3	4	5	6	7
1905–1906	832,127	501,264	314,918	223,192	817,939	1,056,100
1906—1907	832,126	513,175	297,691	214,343	832,109	1,067,145
1907—1908	1,392,875	961,625	446,811	389,155	1,133,691	1,381,963
1908—1909	1,432,253	1,159,141	458,099	403,093	1,269,260	1,547,227
1909—1910	824,826	2,015,265	393,868	357,736	1,130,151	1,397,147
1910—1911	775,060	744,280	224,219	251,585	1,153,771	1,429,571
1911—1912	775,060	735,178	247,072	244,282	1,147,323	1,384,215
1912–1913	777,688	734,608	220,823	252,160	1,163,636	1,366,700
1913—1914	775,255	778,162	220,332	269,545	1,147,572	1,341,416
1914—1915	327,502	803,475	139,564	239,081	1,209,033	1,450,485
1915–1916	786,622	851,549	138,764	259,266	1,134,733	1,383,951
1916–1917	795,190	802,573	155,006	227,577	1,190,588	1,444,902
1917—1918	795,767	786,494	172,570	258,367	1,157,736	1,418,062
1918–1919	795,404	749,658	222,222	385,358	1,018,292	1,204,843
1919—1920	795,811	732,031	204,654	321,421	1,117,017	1,442,104
1920—1921	792,747	714,671	224,747	319,414	1,119,356	1,390,463
1921–1922	791,274	715,312	216,549	364,471	1,083,329	1,296,436
1922—1923	789,316	678,512	231,597	352,038	1,119,472	1,406,126
1923—1924	786,154	677,427	244,307	451,805	1,011,242	1,161,681
1924—1925	786,147	674,726	230,120	356,642	1,129,300	1,361,615
1925—1926	784,707	669,364	211,729	321,813	1,183,322	1,476,813
1926—1927	784,603	655,202	215,177	360,669	1,155,284	1,320,568
1927—1928	784,603	654,169	185,182	334,597	1,212,384	1,445,389
1928–1929	752,776	543,788	178,279	306,625	1,200,918	1,476,566
1929—1930	752,776	537,196	189,452	306,481	1,196,481	1,479,067
1930–1931	752,585	492,336	226,003	322,186	1,189,276	1,502,540
1931–1932	752,585	486,016	231,010	369,337	1,143,438	1,445,026
1932–1933	754,062	496,311	223,059	369,073	1,139,881	1,426,724
1933–1934	756,433	485,538	241,700	380,531	1,118,184	1,372,954
1934—1935	757,326	485,420	245,234	399,738	1,094,668	1,332,007
1935—1936	757,312	501,331	229,992	363,139	1,130,612	1,440,703
1936–1937	757,892	508,921	215,026	358,367	1,142,180	1,391,279
1937—1938	757,692	509,121	210,367	293,778	1,211,428	1,570,136
1938–1939	757,481	508,008	211,617	342,411	1,162,869	1,378,859

Table 3—Land Utilisation or Classification of Area in the District During 1905—1906 to 1959—1960—(Concld.)

(In Acres)

Year	Area under Forests	Area not available for cultivation	Cultivable waste other than current fallows	Current fallows	Net area under cultivation	Area under crops (Gross cropped area)
1	2	3	4	5	6	7
1939–1940	757,414	522,547	223,097	354,194	1,125,131	1,418,493
1940–1941	757,220	480,193	217,843	339,765	1,187,362	1,547,415
1941—1942	757,220	526,037	210,925	344,683	1,154,442	1,428,286
1942–1943	771,994	501,778	285,746	275,458	1,139,661	1,422,005
1943–1944	771,995	479,431	323,250	233,455	1,166,506	1,533,123
1944—1945	771,995	474,417	352,502	261,194	1,114,529	1,401,525
1945—1946	771,995	479,990	387,753	266,488	1,068,411	1,305,688
1946—1947	768,182	482,683	355,707	232,865	1,135,200	1,461,729
1947–1948	768,182	482,683	360,101	245,566	1,118,105	1,329,264
1948—1949	768,182	496,258	349,217	284,974	1,076,006	1,295,944
1949—1950	768,182	555,306	311,900	169,242	1,168,007	1,393,683
1950–1951	768,182	561,230	330,050	247,297	1,071,482	1,221,550
1951–1952	768,182	523,377	338,014	197,627	1,151,041	1,351,122
1952—1953	775,102	473,364	392,731	229,861	1,107,183	1,384,784
1953—1954	775,102	515,947	359,332	143,486	1,184,374	1,502,665
1954—1955	775,102	515,421	349,241	154,049	1,184,428	1,499,283
1955—1956	775,102	516,029	344,125	154,934	1,188,051	1,539,556
1956—1957	775,102	504,258	335,377	141,009	1,222,495	1,590,935
1957—1958	775,102	505,315	358,620	176,140	1,163,064	1,452,225
1958—1959	775,102	505,611	339,245	143,876	1,214,407	1,479,841
1959–1960	787,987	507,382	358,708	153,393	1,232,474	1,488,713

Note: Column 3 includes barren and uncultivable land and land put to non-agricultural purposes
Column 4 includes cultivable waste, permanent pastures, other grazing lands and land under miscellaneous tree crops and other fallow lands

Table 4—Acreage Under Different Crops in the District During 1905—1906 to 1959—1960

Year	Cereals and Pulses										Condiments and spices	Sugar			Fibres			Fodder crops	Orchards and Garden Produce	Miscellaneous food crops	Miscellaneous non-food crops
	Rice	Wheat	Cholam	Cumbu	Ragi	Maize	Bengal gram	Other food-grains including Pulses	Total Cereals and pulses	Total oil seeds		Sugarcane	Others	Total	Cotton	Others	Total				
1	2	3	4	5	6	7	8	9	10	11	12	13	14	15	16	17	18	19	20	21	22
1905—1906	393,549	31	61,356	122,746	121,084	826	39	158,337	857,968	126,869	12,204	5,439	2,713	8,152	2	144	146	...	28,881	...	21,880
1906—1907	397,726	...	54,026	122,838	137,374	772	246	179,479	892,461	103,099	11,705	5,549	2,618	8,229	6	95	101	...	29,607	...	21,943
1907—1908	423,935	60	77,405	163,555	217,680	1,004	1,586	225,560	1,110,785	184,178	14,433	6,137	4,175	10,312	5	456	461	...	36,999	...	24,725
1908—1909	493,818	289	93,694	169,504	267,168	372	388	234,565	1,259,798	194,842	14,719	9,208	3,082	12,290	4	445	449	528	35,703	...	28,898
1909—1910	513,613	451	44,427	164,005	200,977	381	411	186,761	1,111,026	192,132	15,799	8,329	3,849	12,178	1	396	397	505	37,215	...	27,401
1910—1911	513,878	40	37,644	224,226	156,103	1,109	817	227,960	1,161,777	198,837	11,650	2,709	2,411	5,120	13	327	340	13	26,884	...	24,950
1911—1912	463,042	136	43,081	189,800	157,232	371	606	218,769	1,073,037	243,568	12,909	3,256	1,967	5,223	24	180	204	22	28,319	...	20,933
1912—1913	471,174	204	57,333	123,238	153,256	500	1,711	235,734	1,043,150	252,346	12,029	3,585	3,415	7,000	47	343	390	...	30,008	...	21,777
1913—1914	437,710	154	58,636	118,708	153,536	479	767	241,647	1,011,637	259,023	11,740	2,842	2,159	5,001	31	205	236	4	31,013	...	22,762
1914—1915	508,671	236	54,831	117,186	152,582	333	415	283,047	1,117,301	265,291	12,449	2,081	1,598	3,679	85	362	447	2	27,068	...	24,248
1915—1916	519,598	141	47,076	164,331	156,385	289	360	268,046	1,156,226	158,223	13,670	2,424	2,674	5,098	84	123	207	...	28,671	252	21,604
1916—1917	549,136	192	44,165	151,794	152,154	340	333	261,558	1,159,672	205,689	11,159	2,813	1,848	4 661	205	314	519	...	34,910	357	27,934
1917—1918	504,415	227	41,647	176,065	156,445	563	1,262	219,003	1,099,632	235,256	10,382	3,458	1,707	5,165	246	169	415	189	32,762	759	33,502
1918—1919	329,265	184	57,907	153,963	156,197	648	808	183,914	882,888	235,937	12,869	4,936	1,742	6,678	2,546	137	2,683	149	36,503	1,032	26,104
1919—1920	513,739	180	51,724	186,358	145,858	1,822	172	233,576	1,134,978	224,343	9,293	2,398	1,771	4,169	2,205	239	2,444	514	32,917	1,796	22,209
1920—1921	524,684	204	41,045	130,176	140,767	1,803	926	230,469	1,070,074	264,591	9,208	2,251	2,085	4,336	1,645	61	1,706	81	16,767	754	22,946
1921—1922	457,654	...	39,173	142,391	130,665	1,015	970	204,119	975,987	255,636	9,341	2,770	2,347	5,117	595	282	877	7	21,562	816	27,093
1922—1923	497,406	...	44,168	154,224	140,240	820	220	196,105	1,033,183	299,229	9,582	4,166	1,780	5,946	1,065	175	1,240	9	21,429	696	34,812
1923—1924	342,674	...	71,556	67,642	152,488	680	317	207,948	843,305	244,691	11,531	3,976	2,036	6,012	2,811	213	3,024	100	22,450	824	29,744
1924—1925	387,414	...	64,918	148,002	138,961	1,670	468	238,180	979,613	308,571	9,900	3,564	1,682	5,246	8,137	87	8,224	108	22,523	1,266	26,164
1925—1926	462,382	...	54,606	115,944	127,357	2,236	485	229,669	992,679	415,618	10,413	4,456	2,284	6,740	5,493	196	5,689	15	20,630	717	24,312
1926—1927	377,312	...	45,421	110,582	120,150	1,919	182	208,733	864,299	389,334	9,605	4,748	2,013	6,761	1,925	161	2,086	...	22,263	935	25,285
1927—1928	382,739	...	53,947	142,095	123,472	1,581	144	176,471	880,449	500,063	10,316	3,872	2,130	6,002	828	365	1,193	203	21,193	649	25,321
1928—1929	448,898	...	59,611	114,735	110,043	812	79	191,719	925,897	488,289	8,370	2,278	2,293	4,571	870	233	1,103	72	23,141	664	24,459
1929—1930	422,759	...	75,859	117,747	116,418	1,444	123	202,392	936,742	474,841	10,117	2,960	1,564	4,524	1,197	350	1,547	22	20,479	532	30,263
1930—1931	536,946	...	81,430	109,867	99,842	2,696	88	190,368	1,021,237	415,409	9,990	5,082	1,893	6,975	894	420	1,314	44	21,502	548	25,521
1931—1932	584,718	...	70,901	109,558	99,524	1,867	405	215,784	1,082,757	291,862	10,555	7,314	2,164	9,478	383	258	641	104	21,628	314	27 687
1932—1933	528,167	...	57,910	96,788	98,561	1,308	124	207,856	990,714	362,671	10,360	9,041	2,096	11,137	392	310	702	69	23,271	343	27,457
1933—1934	488,086	...	67,207	89,138	112,023	2,147	133	203,474	962,208	339,458	10,942	7,883	1,930	9,813	369	250	619	66	22,812	393	26,643
1934—1935	436,021	...	90,090	135,708	109,225	714	110	227,332	999,200	258,262	12,282	7,450	1,946	9,396	1,139	330	1,469	70	24,390	280	26,658
1935—1936	528,411	...	97,830	95,798	104,176	529	162	228,331	1,055,237	311,365	10,758	9,836	2,199	12,035	1,223	431	1,654	149	24,762	211	24,532
1936—1937	438,929	...	78,927	94,490	113,510	565	66	195,199	921,686	390,333	10,890	11,710	2,305	14,015	1,324	508	1,832	107	25,420	246	26,750
1937—1938	546,393	...	82,190	92,394	105,600	658	457	178,663	1,006,355	493,772	10,405	6,259	2,195	8,454	1,781	506	2,287	111	24,395	123	24,234
1938—1939	465,495	...	70,801	78,229	105,666	712	399	150,496	871,798	434,368	12,199	5,765	2,757	8,522	923	526	1,449	65	25,672	333	24,453
1939—1940	492,160	...	82,053	94,536	103,808	576	88	161,184	934,405	409,462	10,803	9,404	2,342	11,746	984	554	1,538	91	24,939	109	25,400
1940—1941	550,954	...	87,900	97,237	121,078	587	428	200,333	1,058,517	407,507	11,994	13,573	2,173	15,746	1,183	588	1,771	116	25,708	155	26,081
1941—1942	515,035	...	85,409	70,794	110,669	594	303	236,791	1,019,595	333,706	12,323	8,280	2,184	10,464	2,442	520	2,962	92	25,328	229	23,587
1942—1943	449,531	...	86,490	83,549	108,756	750	195	222,634	951,905	401,294	12,815	9,202	2,197	11,399	1,623	645	2,268	275	26,423	149	15,477
1943—1944	622,042	...	77,149	74,759	93,869	615	40	191,906	1,060,380	410,446	12,224	13,375	2,026	15,401	869	514	1,383	79	22,634	114	10,462
1944—1945	540,553	...	62,400	61,917	88,296	637	75	152,826	906,704	426,844	12,670	17,880	1,849	19,729	477	569	1,046	125	22,086	425	11,896

Table 4—Acreage Under Different Crops in the District During 1905—1906 to 1959—1960—(Concld.)

Year	Cereals and Pulses											Sugar			Fibres						
	Rice	Wheat	Cholam	Cumbu	Ragi	Maize	Bengal gram	Other food-grains including Pulses	Total Cereals and Pulses	Total oil seeds	Condiments and spices	Sugarcane	Others	Total	Cotton	Others	Total	Fodder crops	Orchards and Garden produce	Miscella-neous food crops	Miscella-neous non-food crops
1	2	3	4	5	6	7	8	9	10	11	12	13	14	15	16	17	18	19	20	21	22
1945—1946	432,578	...	71,981	60,112	98,196	508	54	167,993	831,422	404,180	12,806	18,335	1,948	20,283	333	577	910	186	25,966	503	9,432
1946—1947	579,312	...	77,532	65,986	92,710	600	28	156,230	972,398	423,985	10,062	19,019	2,032	21,051	184	524	708	304	21,926	82	11,213
1947—1948	452,389	26	60,709	60,839	94,724	581	11	153,403	822,682	425,066	12,233	33,270	1,901	35,171	65	551	616	361	22,983	342	9,810
1948—1949	391,915	7	78,550	64,399	113,302	570	99	149,807	793,649	434,799	10,060	14,011	2,985	16,996	182	557	739	244	23,321	9	11,127
1949—1950	429,598	10	95,894	86,255	92,205	622	225	214,435	919,244	415,262	9,796	12,464	2,540	15,004	376	711	1,087	229	22,509	452	10,100
1950—1951	289,946	11	76,382	56,088	82,109	775	62	191,657	697,030	467,248	8,734	20,290	1,683	21,973	415	668	1,083	7	20,965	...	4,510
1951—1952	317,054	19	118,690	67,033	96,054	614	87	211,349	810,902	478,905	7,947	21,406	1,808	23,214	559	571	1,130	211	20,789	97	5,845
1952—1953	380,612	12	141,341	74,132	117,756	580	25	197,647	912,105	422,137	8,457	9,726	1,505	11,231	441	606	1,047	507	21,929	...	5,259
1953—1954	497,367	11	128,271	86,203	119,097	1,008	39	301,312	1,133,308	312,243	10,538	13,364	1,448	14,812	651	681	1,332	401	23,885	...	4,881
1954—1955	503,718	10	98,286	66,295	104,654	995	22	241,624	1,015,604	415,295	12,636	24,099	1,450	25,549	625	942	1,567	140	21,501	...	5,377
1955—1956	596,804	21	93,528	66,720	90,572	783	70	194,470	1,042,968	422,383	11,808	25,112	1,397	26,509	1,110	911	2,021	148	25,070	...	6,867
1956—1957	646,243	4	95,624	56,495	89,160	845	46	176,458	1,064,876	460,146	10,637	19,896	1,437	21,333	1,065	761	1,826	370	23,816	...	5,751
1957—1958	530,718	6	94,374	52,797	87,798	871	47	167,257	933,868	447,526	10,324	27,566	1,393	28,959	765	935	1,700	89	21,775	193	5,279
1958—1959	505,113	12	109,739	49,466	97,326	850	27	169,499	932,032	479,173	8,904	26,355	1,292	27,647	528	465	993	150	23,934	...	5,667
1959—1960	469,486	6	114,618	46,980	98,225	979	147	195,138	925,579	485,056	10,472	29,551	1,325	30,876	1,090	736	1,826	180	24,193	...	8,403

Table 5—Area Irrigated and its Sources During 1905—1906 to 1959—1960

(In acres)

Year	Canals	Tanks	Wells	Other sources	Total area irrigated
1	2	3	4	5	6
1905—1906	61,948	198,127	69,420	21,046	350,541
1906—1907	52,440	190,959	90,776	26,283	360,458
1907—1908	61,706	296,261	179,955	47,790	585,712
1908—1909	62,581	308,556	101,324	81,181	553,642
1909—1910	67,393	338,655	110,482	142,049	658,579
1910—1911	38,976	325,321	58,422	11,922	434,641
1911—1912	34,239	285,328	59,778	33,614	412,959
1912—1913	33,899	281,409	83,101	37,488	405,897
1913—1914	32,218	259,250	93,709	26,102	411,279
1914—1915	38,298	296,967	85,050	31,619	446,934
1915—1916	35,510	289,534	89,335	31,760	446,139
1916—1917	37,885	288,517	90,101	34,123	450,626
1917—1918	44,086	248,879	95,338	24,892	413,195
1918—1919	35,429	212,097	71,086	8,222	326,834
1919—1920	38,683	276,332	81,817	24,156	420,988
1920—1921	42,707	287,989	107,141	25,262	463,099
1921—1922	41,968	261,772	114,517	19,667	437,924
1922—1923	34,426	267,256	79,685	27,662	409,029
1923—1924	25,470	192,962	107,489	14,096	340,017
1924—1925	30,508	222,908	76,682	17,063	347,161
1925—1926	28,960	258,660	76,761	16,698	381,079
1926—1927	24,010	222,885	80,484	13,403	340,782
1927—1928	22,078	220,353	80,548	11,659	334,638
1928—1929	29,986	245,999	89,278	23,035	388,298
1929—1930	28,063	235,416	80,941	26,811	371,231
1930—1931	29,957	249,420	17,856	17,758	314,991
1931—1932	30,516	265,526	67,592	17,326	380,960
1932—1933	25,024	258,106	103,506	20,540	407,176
1933—1934	22,985	245,434	74,555	16,029	359,003
1934—1935	24,433	247,595	72,196	17,171	361,395
1935—1936	29,596	302,178	74,816	18,178	424,768
1936—1937	27,935	253,775	107,861	15,807	405,378
1937—1938	27,730	274,577	67,989	10,564	380,860
1938—1939	24,820	248,955	84,688	13,285	371,748

Table 5—Area Irrigated and its Sources During 1905—1906 to 1959—1960—(Concld.)

(In acres)

Years	Canals	Tanks	Wells	Other sources	Total area irrigated
1	2	3	4	5	6
1939—1940	29,256	250,753	81,554	13,779	375,342
1940—1941	29,369	310,805	91,103	13,475	444,752
1941—1942	28,002	272,769	92,901	13,882	407,554
1942—1943	24,038	218,018	96,503	12,201	350,760
1943—1944	48,485	282,472	96,943	12,426	440,326
1944—1945	48,212	260,250	97,964	7,158	413,584
1945—1946	42,369	241,403	112,719	6,379	402,870
1946—1947	57,338	283,773	121,673	9,738	472,522
1947—1948	46,465	241,069	115,010	5,335	407,879
1948—1949	26,439	227,336	120,058	4,842	378,705
1949—1950	32,375	192,033	117,567	16,841	358,816
1950—1951	...	114,584	129,608	20,367	264,559
1951—1952	21,994	155,996	133,695	1,565	313,250
1952—1953	19,951	207,711	126,295	2,789	356,746
1953—1954	3,258	283,995	141,628	18,387	471,568
1954—1955	24,013	282,189	128,708	8,628	443,538
1955—1956	24,716	322,622	137,666	7,453	492,457
1956—1957	40,331	348,936	139,793	11,270	540,330
1957—1958	25,558	219,574	180,349	10,113	435,594
1958—1959	33,004	277,562	183,651	7,380	501,597
1959—1960	28,891	202,045	186,241	7,580	424,757

Table 6—Area Irrigated Under Different Crops in the District During 1950—1951 to 1959—1960

(In Acres)

Sl. No.	Crops	1950—51	1951—52	1952—53	1953—54	1954—55	1955—56	1956—57	1957—58	1958—59	1959—60
1	2	3	4	5	6	7	8	9	10	11	12
1	Rice/Paddy	240,521	282,383	346,184	480,686	482,969	572,114	630,588	511,958	481,542	440,875
2	Wheat	8	9	9	8	10	20	...	4	11	5
3	Cholam	13,712	14,261	18,085	14,048	10,990	8,124	8,131	9.270	14,456	9,685
4	Cumbu	8,781	12,984	15,250	15,364	14,105	13,853	11,030	9,447	14,005	11,549
5	Ragi	67,030	84,263	103,164	103,648	89,043	77,300	71,772	72,364	86,429	83,595
6	Total Cereals	331,742	397,243	500,630	616,362	599,084	672,348	722,438	603,914	597,442	546,886
7	Total Pulses	14	317	26	198	14	7	5	28	11	57
8	Sugarcane	20,290	21,355	9,617	13,364	24,099	15,112	19,896	27,566	26,355	29,551
9	Total food crops	359,135	426,144	508,490	649,032	642,789	713,353	760,644	647,991	639,954	592,782
10	Cotton	69	70	32	55	185	420	247	238	301	406
11	Other non-food crops	15,281	17,016	8,203	9,920	10,390	13,987	12,718	13,725	19,146	23,833
12	Total non-food crops	15,350	17,086	8,235	9,975	10,575	14,407	12,965	13,963	19,447	24,239
13	Total area irrigated	374,485	443,230	516,725	659,007	653,364	731,760	773,609	661,954	659,401	617,021

Table 7—Sources of Water Supply in the District During 1950—1951 to 1959—1960

Year	Tanks			Canals			Wells						Number of oil engines used	Number of Reservoirs
							Tube Wells			Wells used for irrigation only				
	With ayacut of 100 Acs. or more	With ayacut of less than 100 acs.	Total No. of Tanks	Government	Private	Total No. of canals	Government	Private	Total	Government	Private	Total		
1	2	3	4	5	6	7	8	9	10	11	12	13	14	15
1950—1951	1,239	1,794	3,033	...	...	...	...	...	...	628	150,954	151,582	1,422	...
1951—1952	1,239	1,794	3,033	567	...	567	...	...	...	628	151,112	151,740	1,422	...
1952—1953	922	2,244	3,166	671	...	671	...	7	7	231	154,202	154,433	2,076	...
1953—1954	922	2.244	3,166	671	...	671	...	7	7	231	157,516	157,747	2,899	...
1954—1955	922	2,244	3,166	671	...	671	...	7	7	229	157,041	157,270	3,083	...
1955—1956	922	2,244	3,166	671	...	671	...	7	7	229	162,286	162,515	4,748	...
1956—1957	922	2,244	3,166	671	...	671	...	7	7	229	162,443	162,672	4,999	...
1957—1958	922	2,244	3,166	671	...	671	...	7	7	229	162,990	163,219	52,519	1
1958—1959	922	2,244	3,166	671	...	671	...	7	7	229	166,524	166,753	5,196	1
1959—1960	927	2,262	3,189	748	...	748	...	7	7	278	172,701	172,979	5,159	1

Table 8—Details of Major Irrigation Projects in the District

S.No.	Name of the Scheme	Location and nearest Place	Year of Start	Year of Completion	Cost in Lakhs of Rupees @	Districts benefited	Gross area to be irrigated on Completion (acres)	Gross area irrigated (in acres) upto March 1961	Remarks
1	2	3	4	5	6	7	8	9	10
I. Schemes in operation prior to the Five Year Plans :									
1.	Cheyyar anicut system	Ammarudai Village, North Arcot District.	N. A.	1896	11.01	Chingleput and North Arcot	...	29,929	@ Cost of pre-plan projects are only upto the end of 1958-59.
2.	Poiney anicut system	2½ miles south of Poiney, Walajah Taluk.	N. A.	1897	2.77	North Arcot and Chittoor (Andhra Pradesh)	...	22,379	
II. Projects taken up for execution during 1st Plan Period :									
1.	Sathanur Project	Sathanur Village about 20 miles from Tiruvannamalai	1954	1958	258.00	South Arcot and North Arcot	5,450* 15,550 †	21,000	* South Arcot. † North Arcot.
III. Project taken up for execution during II Plan Period :									

N.A. denotes not available.

—Nil—

Table 9—Sources of Irrigation and Wet Acreage by Taluks

Name of Taluk	No. of Minor Irrigation Schemes			Total acreage under Minor Irrigation Schemes	Number of Major Irrigation Schemes	Total area irrigated by Major Irrigation Schemes
	Tanks	Spring channel	Total			
1	2	3	4	5	6	7
Arkonam	67	70	137	8,834·52	217	41,158.78
Walajapet	99	29	128	18,423.06	118	27,874.37
Gudiyattam	80	116	196	12,776.00	22	5,549.00
Tiruppattur	178	73	251	11,152.04	4	1,170.42
Vellore	106	125	231	15,635.98	12	6,821.44
Arni	194	28	222	13,298.87	34	9,608.15
Cheyyar	196	40	236	13,631.00	155	27,624.00
Wandiwash	347	...	347	16,035.73	105	20,740.16
Polur	211	...	211	15,806.02	65	13,242.88
Chengam	208	32	240	15,734.00	23	6,910.00
Tiruvannamalai	192	16	208	19,994.06	7	3,490.41

Table 10—Details of Cropped Area in the District During 1950—1951 to 1959—1960

Year	Gross cropped area: Food-Crops	Gross cropped area: Non-food crops	Total	Area cropped more than once	Net area cropped
1	2	3	4	5	6
1950—1951	739,968	481,582	1,221,550	150,068	1,071,482
1951—1952	862,949	488,173	1,351,122	200,081	1,151,041
1952—1953	953,722	431,062	1,384,784	277,601	1,107,183
1953—1954	1,182,543	320,122	1,502,665	318,291	1,184,374
1954—1955	1,075,290	423,993	1,499,283	314,855	1,184,428
1955—1956	1,106,355	433,201	1,539,556	351,505	1,188,051
1956—1957	1,120,662	470,273	1,590,935	368,440	1,222,495
1957—1958	995,119	457,106	1,452,225	289,161	1,163,064
1958—1959	992,517	487,324	1,479,841	265,434	1,214,497
1959—1960	991,120	497,593	1,488,713	256,239	1,232,474

Table 11—Percentage of Area Under Principal Crops During 1950—1951 to 1959—1960

Year	Paddy	Cholam	Cumbu	Ragi	Total Cereals	Pulses other than horse-gram	Food crops	Ground-nut	Gingelly	Coconut	Cotton	Non-food crops
1	2	3	4	5	6	7	8	9	10	11	12	13
1950—1951	23.7	6.3	4.6	6.7	49.7	4.5	60.6	36.2	0.7	1.0	...	39.4
1951—1952	23.5	8.8	5.0	7.1	53.3	4.2	63.9	31.8	2.5	0.8	...	36.1
1952—1953	27.5	8.2	5.4	8.5	59.0	3.9	68.9	29.8	0.9	0.8	...	31.1
1953—1954	33.1	8.5	5.7	7.9	68.0	3.9	78.7	18·8	0.9	0.7	...	21.3
1954—1955	33.6	6.6	4.4	7.0	61.6	3.9	71.7	26.1	0.5	0.7	...	28.3
1955—1956	38.3	6.1	4.3	5.9	61.5	3.4	71.9	25.6	0.9	0.7	...	28.1
1956—1957	40.6	6.0	3.6	5.6	60.6	3.4	70.4	27.5	0.5	0.7	0.1	29.6
1957—1958	36.5	6.5	3.6	6.0	57.6	3.8	68.5	29.2	0·6	0.8	...	31.5
1958—1959	34.1	7.4	3.3	6.6	56.9	3.7	67.1	30.5	0.9	0.7	...	32.9
1959—1960	31.5	7.7	3.2	6.6	55.1	3.7	66.6	31.3	0.4	0.7	0·1	33.4

Table 12—Total Outturn of Various Crops in the District During 1950—1951 to 1959—1960
(In Tons)

Year	Crops: Paddy	Cholam	Cumbu	Ragi	Korra	Varagu	Samai	Castor	Groundnut	Gingelly	Sugarcane	Tobacco
1	2	3	4	5	6	7	8	9	10	11	12	13
1950—51	166,000	17,380	10,650	34,230	780	18,330	5,020	340	154,670	800	41,170	240
1951—52	195,000	26,260	12,730	34,320	480	20,930	4,180	300	150,420	2,720	43,430	550
1952—53	175,000	18,300	8,800	37,900	590	16,820	6,660	270	137,960	1,040	19,730	570
1953—54	290,000	24,200	12,600	42,500	1,340	49,290	12,210	430	134,350	1,350	33,890	360
1954—55	289,000	27,300	11,800	53,900	1,020	33,420	10,400	390	146,880	940	57,140	510
1955—56	402,270	19,150	12,110	36,090	730	19,810	9,870	430	167,220	1,520	56,880	650
1956—57	417,530	18,980	10,260	36,260	580	12,150	9,390	370	212,290	920	51,090	590
1957—58	343,530	28,650	9,900	42,490	410	12,110	7,850	360	205,480	1,040	70,000	250
1958—59	286,000	27,680	10,180	47,710	560	15,850	7,910	360	202,860	1,650	66,710	340
1959—60	272,930	27,630	2,230	45,600	520	18,700	9,580	330	223,590	640	76,290	440

Table 13—Average Yield per Acre for Different Commodities in the District During 1950—1951 to 1959—1960
(In Lbs.)

Year	Commodities: Paddy	Cholam	Cumbu	Ragi	Korra	Varagu	Samai	Castor	Groundnut	Gingelly	Sugarcane	Tobacco
1	2	3	4	5	6	7	8	9	10	11	12	13
1950—1951	985.09	509.69	425.33	933.82	626.69	650·14	325.27	202.45	783.99	196.45	4,197.01	993.72
1951—1952	1,096·14	495·60	425.39	800.35	494.12	600·01	249.91	206.90	784.02	181.91	4,190.71	1,052.99
1952—1953	1,329.24	499.38	354.44	933.81	543.42	650.15	375.24	202.41	784.01	182.63	3,935.11	1,183.32
1953—1954	1,770.50	657.13	602.60	1,133.95	879.98	899.91	450.04	224.68	1,063.99	223.93	55,916.82	1,120.00
1954—1955	1,737.02	695.80	638.26	1,200.54	762.87	847.82	424.71	212.30	839.98	267.38	54,656.39	1,255.38
1955—1956	1,509.85	458.64	406.57	892.57	810.71	914.46	489.63	243.23	952.00	251.98	60,872.67	1,373.58
1956—1957	1,447.24	444.61	406.80	942.69	817.62	949.40	499.99	244.77	1,086.42	268.75	58,542.61	1,391.16
1957—1958	1,449.94	680.02	420.02	1,084.05	863.97	949.54	469.92	238.02	1,086.40	271.58	59,062.70	1,339.71
1958—1959	1,268.31	565.01	460.99	1,098.07	856.25	959.96	459.69	240.64	1,007.98	273.98	58,971.46	1,299.66
1959—1960	1,302.20	539.98	440.09	1,039.90	864.09	974.55	489.09	244.28	1,075.21	273.12	60,385.54	1,400.00

Table 14—Monthly Average Wholesale Prices of Staple Products in the Region

(Price in Rupees per Maund of 82 2/7 lbs. till March 1960 and per quintal of 100 kg. from April 1960 onwards)

Year	January	February	March	April	May	June	July	August	September	October	November	December
1	2	3	4	5	6	7	8	9	10	11	12	13
					STATION: VELLORE							
					Commodity: Rice							
	Rs.	Rs.	Rs.	Rs.	Rs.	Rs.	Rs.	Rs.	Rs.	Rs.	Rs.	Rs.
1950	14.80	...	14.80	...	...	...	...	...	...	...	15.06	15.06
1951	15.06	16.06	16.06	16.06	16.06	16.06	16.06	16.06	16.06	16.06	16.06	16.06
1952	16.06	16.06	16.06	...	...	...	28.50	33.33	33.38	33.00	33.06	...
1953	22.50	23.63	24.52	23.25	25.67	27.17	30.50	31.25	30.69	30.50	29.67	...
1954	...	18.50	18.13	17.75	17.44	17.25	17.25	17.25	17.25	17.25	17.50	17.75
1955	16.50	15.63	15.56	13.25	12.50	14.00	15.63	17.50	18.38	19.13	19.38	18.88
1956	17.50	17.44	18.50	18.63	18.50	20.19	21.19	21.63	22.63	23.94	24.31	22.06
1957	19.75	20.69	20.69	21.21	21.62	21.91	20.85	21.56	20.69	19.82	20.45	21.35
1958	21.40	20.00	20.00	20.20	20·33	23.65	20.78	22.82	25.82	24.60	26.00	26.18
1959	24·48	20.69	20.69	20.69	20.69	20.69	20.69	20.69	20.69	20.69	24.36	22.81
1960	22.80	23.94	24.94	66.58	65.91	66.55	75.55	75.69	76.89	73.59	71.73	74.09
					Commodity: Ragi							
1954	11.56	11.75	12.00	11.75	11.75	11.00	10.75	8.18	11.00	11.06	11·00	10.75
1955	10.38	10.13	9.68	8.69	8.06	8.38	8.75	9.25	9.38	10.00	9.94	9.25
1956	9.00	9.13	9.50	8.70	10.56	10.88	12.00	12.56	13.44	13·44	13.44	13.75
1957	13.94	13.94	14.38	13.21	13.16	13.46	13.46	13.68	13.90	14.05	14.05	13.80
1958	13.96	13.50	13.53	13·25	13·03	13.13	13.31	14.62	14.43	12.25	12.88	13.31
1959	12.57	13.12	12.81	12.65	12.62	13.56	13.80	14.06	13.91	14.70	15.06	15.00
1960	14.75	15.25	15.75	39.92	43.03	42.87	45.60	46.00	39.30	39.03	39.33	40.52
					Commodity: Redgram							
1955	...	...	...	...	7.63	8.69	11·38	...	10.88	10.06	12.38	11.44
1956	10.19	12.56	13.38	13.81	13.81	...	...	...	...	...	...	...
1957	...	12.94	13.00	12.93	13.53	13.55	14.10	14.16	14.23	15.40	14.56	14.70
1958	14.64	14.25	13.85	14.00	16.11	18.06	16.05	18.05	20.85	21.84	23.20	20.10
1959	18.99	20.29	19.64	19.53	18.95	18.95	18.45	18.20	17.65	16.88	16.06	16.38
1960	16.19	15.56	14.02	42.92	42.92	43.65	43.71	43.59	43.89	44.09	42.71	41.51

Table 14—Monthly Average Wholesale Prices of Staple Products in the Region (Contd.)

(Price in Rupees per Maund of 82 2/7 lbs. till March 1960 and per quintal of 100 kg. from April 1960 onwards)

Year	January	February	March	April	May	June	July	August	September	October	November	December
1	2	3	4	5	6	7	8	9	10	11	12	13
					Commodity: Bengalgram							
	Rs.	Rs.	Rs.	Rs.	Rs.	Rs.	Rs.	Rs.	Rs.	Rs.	Rs.	Rs.
1955	...	...	...	...	9.00	9.75	11.75	...	10.50	10.56	10.13	10·63
1956	10.94	12.44	14.19	15.00	13.19	...	...	...	...	...	14.19	14.25
1957	14.06	15.94	16.19	15.85	15.07	15.24	...	13.34	14.01	13.65	14.40	14.40
1958	14.32	13.65	13.25	14.35	12.40	13.62	13.85	14.16	17.67	21.33	20.50	19.63
1959	21.02	21.04	21.48	20.07	16.54	16.09	15.98	16.05	15.75	16.19	15.92	14.25
1960	15.26	16.25	14.75	40.21	41.93	42.20	46.62	45.95	48.79	50.01	51.63	50.54
					Commodity: Blackgram							
1955	...	...	...	...	11.63	12.56	14.25	...	14.56	15.31	16.38	17.06
1956	18.56	18.56	20.00	22·00	21.00	...	...	...	...	...	19.50	20.13
1957	19.38	20.25	19.56	20.07	21.85	19.22	25.20	25.92	24.41	24.65	25.08	24·88
1958	24.00	23.08	22.00	22.90	22.67	23.89	23.44	26.36	25.75	19.35	19.50	19.69
1959	20.52	20.21	20.21	20.40	21.13	21.13	21.13	21.13	21.13	19.07	18.47	18.29
1960	18.85	19.10	18.38	48.95	50.24	50.74	53.85	53.16	54·33	54.16	53.86	50.85
1961	58.07	58.10	61.03	62.37	62.37	64.09	63.98	64.52	64.52	61·30	61·83	62.75
					Commodity: Greengram							
1955	...	...	...	...	6.69	7.63	9.56	...	11.38	11.38	11.63	11.19
1956	10.69	12.88	13.19	13.81	10.94	...	...	...	...	...	13.19	13.63
1957	13.63	13.88	13.88	13.57	16.34	15.30	14.80	16.82	16.70	16.55	16.20	15.90
1958	15.66	16.10	15.86	17.55	16.96	19.61	18.01	21.34	21.90	22.00	21.80	21.00
1959	21.01	20.39	21.12	19.85	18.94	18.94	19.47	18.94	18.21	17.61	18.65	18.92
1960	17.91	18.56	18.02	48.17	48.76	47.29	46.81	46.81	52.39	47.03	47.03	47.03
1961	46.20	42.60	43.76	...	...	44.42	44.09	48.99	47.42	47.03	47.03	47.03
					Commodity: Groundnut (M. Shelled)							
1950	26.20	28.10	28.10	29.28	30.35	30.63	31.72	32.43	33.67	30.66	28.44	31.34
1951	33.31	33.71	33.49	33.07	34.58	34.45	32.17	27.93	27.50	28.55	27.14	25.85
1952	26.39	23.76	19.51	20.81	19.44	18.99	19.14	22.06	23.19	24.02	24.02	22.54
1953	22.45	24.18	28.48	28.65	30.20	32.26	34.00	34.38	38.90	22.81	20.24	22.25

67346

Table 14—Monthly Average Wholesale Prices of Staple Products in the Region (Concld.)

(Price in Rupees per Maund of 82 2/7 Lbs. till March 1960 and per quintal of 100 kg. from April 1960 onwards.)

Year	January	February	March	April	May	June	July	August	September	October	November	December
1	2	3	4	5	6	7	8	9	10	11	12	13
				Commodity: Groundnut (M. Shelled)—(Concld).								
1954	24.13	22.44	23.19	22.68	23.38	21.00	21.06	19.56	16.88	16.88	16.56	16.25
1955	13.25	13.00	13.75	13.81	13.81	13.88	16.50	16.38	15.38	16.19	14.69	16.56
1956	19.00	20.63	22.44	24.19	24.94	24.88	25.13	26.38	27.13	24.06	23.63	24.19
1957	24.50	23.94	24.13	24.11	23.78	24.06	24.84	24.30	24.33	24.85	23.88	22.57
1958	21.99	22.04	22.09	23.45	23.64	24.31	26.28	27.79	30.68	30.07	28.64	27.77
1959	24.69	25.53	26.10	26.79	28.23	29.12	28.96	27.66	29.54	29.94	26.83	27.24
1960	28.85	30.70	30.67	82.73	81.31	84.77	90.50	92.91	91.17	100.79	94.92	86.86
				Commodity: Gingelly Seeds								
1955	...	...	...	...	21.50	22.13	24.31	...	20.00	20.38	20.00	23.75
1956	25.75	30.00	31.38	34.00	34.00	...	...	...	...	...	37.94	37.31
1957	37.50	...	...	32.42	33.36	33.73	40.50	39.17	39.33	39.37	37.70	33.75
1958	32.95	32.50	32.50	29.37	30.12	29.28	28.62	29.34	27.25	30.72	32.50	32.00
1959	33.38	34.25	34.73	34.98	35.50	36.75	37.10	32.12	31.50	33.60	33.75	33.62
1960	33.40	35.75	37.37	98.57	108.51	105.16	110.12	121.58	124.31	127.94	120.40	121.64
				Commodity: Cane Jaggery (First Sort)								
1950	20.58	21.40	21.40	22.84	25.00	28.75	32.23	35.88	34.85	33.12	18.00	18.00
1951	19.00	19.00	18.40	17.46	17.90	18.00	17.78	18.00	18.00	18.00	18.00	18.00
1952	14.99	13·18	10.14	11.25	9.70	8.77	8.80	12·60	16.63	16.88	19.00	19.00
1953	19.50	19.50	19.50	19.50	20.30	22.62	22.94	23.25	22.63	23.25	...	16.00
1954	18.69	17.75	16.00	14.88	16.00	14.88	14.31	13.63	13.38	12.50	13.00	13·50
1955	11.31	10.38	10.56	8.38	8.63	9.50	9.50	10.00	9.18	9.63	9.75	8.69
1956	10.00	10.00	10.81	11.06	11.05	12.63	14.50	15.38	16.25	19.38	17.50	17.56
1957	15.13	14.69	13.13	13.46	12.96	13.99	14.66	15.05	14·29	14.25	14.46	14.46
1958	13.25	11.65	11.49	13.00	13.89	15.63	19.25	20.00	18.25	17.30	18.38	18.50
1959	15.92	16.39	16.50	19.88	21.60	22.31	22.90	24.00	25.25	30.40	28·38	26.75
1960	23.85	23.63	21.00	58.41	56.26	59.61	63.23	62.29	66.44	65.64	51.93	63.09
1961	47.23	44.54	39.95	42.87	41.08	41.93	47.90	46.25	50.37	50.01	47.56	47.22

Table 15—Average Retail Prices of Principal Foodgrains in Terms of Rupees per Maund of 3,200 Tolas or 82 2/7 lbs. During 1950—1951 to 1959—1960

Year	Paddy I Sort	Paddy II Sort	Rice II Sort	Cholam	Cumbu	Ragi	Horsegram	Remarks
1	2	3	4	5	6	7	8	9
				STATION: CHENGAM				
1950—1951	12.40	10.90	19.91	11.15	...	19.42	19.16	
1951—1952	...	...	28.06	16.06	...	19.06	16.84	
1952—1953	15.89	15.56	20.00	12.97	...	...	14.76	
1953—1954	...	...	...	14.37	13.19	...	15.19	
1954—1955	12.18	...	18.68	9.86	8.82	9.18	7.55	Other millets are of comparatively lesser importance.
1955—1956	...	10.81	16.21	9.64	8.17	8.96	10.07	
1956—1957	12.97	14.25	22.30	13.95	10.46	12.70	10.35	
1957—1958	14.13	12.80	22.96	13.17	12.13	13.29	10.05	
1958—1959	16.19	14.55	22 70	14.58	15.66	13.96	15.14	
1959—1960	16.88	15.44	23.07	16.53	17.57	15.59	15.33	
				STATION: VELLORE				
1950—1951	...	...	16.83	10.00	13.20	10.62	19.25	
1951—1952	...	11.42	19.07	...	...	...	17.13	
1952—1953	13·34	...	22.47	15.58	...	...	17.04	
1953—1954	...	...	21.78	15.33	13.12	...	16.54	
1954—1955	11.77	9.71	18.81	10.20	10.31	9.92	8.06	
1955—1956	10.96	8.34	15.74	8.67	7.95	8.55	11.45	
1956—1957	13.17	11.50	21.34	13.09	12.44	13.50	12.47	
1957—1958	14.64	13.14	21.49	12.86	12.52	13.49	12.86	
1958—1959	15.52	13.91	22.71	12.81	12.80	...	13.17	
1959—1960	16.19	14.67	21.27	14.47	14.40	15.17	13.26	
				STATION: WALAJAPET				
1950—1951	11.03	10.06	15.17	11.71	...	10.13	13.60	
1951—1952	11.03	10.01	15.25	12.01	...	10.09	13.60	
1952—1953	13.39	...	21.46	13.77	...	...	12.93	
1953—1954	...	...	...	15.31	16.28	...	12.05	
1954—1955	11.97	10.56	18.32	11.88	9.71	12.40	9.63	
1955—1956	11.47	9.99	14.94	8.95	7.96	8.87	11.25	
1956—1957	14.97	13.01	22.61	13.20	12.71	12.75	11.42	
1957—1958	18.00	15.66	24.67	14.20	14.01	13.35	12.53	
1958—1959	18.42	16.78	24.78	14.74	16.25	13·88	15.56	
1959—1960	21.04	18.79	25.42	16.26	15.51	14.95	15.03	
				STATION: POLUR				
1950—1951	9.64	9.12	14.82	8.97	9.01	9.47	17.53	
1951—1952	15.96	14.63	18.49	14.36	17.94	18.98	15.72	
1952—1953	14.82	...	20.09	12.81	...	...	15.17	
1953—1954	...	...	...	13·64	14.04	...	18.02	
1954—1955	10.98	9.35	16.24	10.47	9.71	10.13	8.13	
1955—1956	10.78	8.74	13.96	9.40	8.96	9.16	10.82	
1956—1957	14.12	12.07	20.37	13.96	13.31	13.35	11.50	
1957—1958	14.61	12.63	20.69	13.83	13.30	13.46	12.09	
1958—1959	16.20	13·82	20.83	13.99	13.62	13.56	16.24	
1959—1960	18.29	16.00	23.54	16.17	15.93	15.41	15.03	

Table 16—Livestock Census Data 1920—1961

Year	Cattle				Buffaloes			Goats	Sheep	Horses and Ponies	Others	Total Livestock	Poultry
	Male	Female	Young	Total	Male	Female	Young						
1	2	3	4	5	6	7	8	9	10	11	12	13	14	15
1920	442,005	341,842	199,682	983,529	59,946	72,308	63,923	196,177	191,438	551,959	1,907	5,162	1,930,172	...
1925	422,491	328,282	175,490	926,263	46,969	75,203	54,092	176,264	317,708	643,995	1,329	4,768	2,070,327	...
1930	454,573	312,470	165,610	932,653	35,936	71,107	46,018	153,061	274,302	712,085	1,222	4,777	2,078,100	...
1935	433,194	386,195	237,872	1,057,261	43,749	80,875	68,297	192,921	253,601	645,068	1,859	5,085	2,155,795	...
1940	461,716	352,081	94,731	908,528	31,542	81,293	53,907	166,742	280,927	830,316	1,009	65,172	2,252,694	502,735
1944	486,713	336,399	158,133	981,245	26,755	70,771	39,580	137,106	210,237	537,875	1,201	64,900	1,932,564	543,063
1951	N.A.	N.A.	N.A.	1,000,039	N.A.	N.A.	N.A.	173,056	192,480	737,647	1,310	61,896	2,166,428	421,770
1956	523,069	345,496	186,569	1,055,134	25,761	75,113	52,065	152,939	260,816	718,968	884	78,059	2,266,800	766,984
1961	619,559	368,887	188,222	1,176,668	54,737	96,517	58,799	210,053	236,706	803,070	732	72,579	2,499,808	741,824

N. A.—denotes not available.

e 17—Utilisation of the Principal Classes of Livestock in the District During the Period 1935—1961

r	Description of Livestock	Sex	Breeding	Breeding & Working	Working	Others	Youngstock	Total
	2	3	4	5	6	7	8	9
1935	Cattle	Males	15,195	N. A.	387,181	30,818	113,359	1,057,261
		Females	214,053	,,	126,850	45,292	124,513	
	Buffaloes	Males	7,509	,,	31,380	4,860	26,347	192,921
		Females	65,394	,,	6,939	8,542	41,950	
1940	Cattle	Males	10,615	11,399	412,165	27,537	51,550	908,528
		Females	287,874	N. A.	51,134	13,073	43,181	
	Buffaloes	Males	4,340	,,	23,307	3,895	22,580	166,742
		Females	77,338	,,	2,017	1,938	31,327	
1944	Cattle	Males	6,009	45,778	406,123	28,803	80,736	981,245
		Females	256,307	N. A.	61,354	18,738	77,397	
	Buffaloes	Males	1,796	,,	21,413	3,546	17,100	137,106
		Females	65,691	,,	1,989	3,091	22,480	
1951	Cattle	Males	3,995	,,	N. A.	489,446	195,124	1000,029
		Females	222,483	,,	,,	88,981		
	Buffaloes	Males	2,352	,,	,,	33,357	57,569	173,056
		Females	72,205	,,	,,	7,573		
1956	Cattle	Males	4,171	,,	485,024	33,874	186,569	1055,134
		Females	255,809	,,	68,634	21,053		
	Buffaloes	Males	1,435	,,	20,513	3,813	52,065	152,939
		Females	69,498	,,	2,963	2,652		
1961	Cattle	Males	5,150	75,687	498,068	40,654	188,222	1176,668
		Females	259,319	N. A.	68,113	41,455		
	Buffaloes	Males	4,220	12,951	31,053	6,513	58,799	210,053
		Females	80,574	N, A,	9,645	6,298		

N.A. denotes not available.

Table 18—Number of Veterinary Institutions, Livestock Farms etc., in the District During 1950—1951 to 1959—1960

Year	Number of Veterinary Hospitals	Number of Veterinary Dispensaries	Number of Veterinary First Aid Centres	Number of Livestock Farms	Number of Poultry Farms	Number of Artificial Insemination Centres
1	2	3	4	5	6	7
1950—1951	3	1	...	...	...	...
1951—1952	3	1	...	...	...	...
1952—1953	3	1	...	...	...	...
1953—1954	3	1	...	...	...	...
1954—1955	3	2	...	...	...	...
1955—1956	3	4	4	...	...	...
1956—1957	3	4	4	...	...	1
1957—1958	3	5	2	...	...	1
1958—1959	3	5	4	...	...	2
1959—1960	3	5	7	...	...	2

Table 19—Estimated Production of Milk During the Decade, 1951—1960

(Quantity in 1000 kgs.)

Year	Cows' Milk	Buffaloes, Milk	Total	Remarks
1	2	3	4	5
1951	80,591	35,731	116,322	As goats are not generally milked for human consumption the quantity of Goats' milk has not been taken into account.
1956	105,000	39,590	144,590	
1961	104,526	44,478	149,004	

Table 20—Statistics Regarding Employment Exchange Offices in the District During 1950—1951 to 1960—1961.

Year	No. of persons registered	Number of persons provided with employment			Total No. of cancelled Registrations	Total No. of candidates on the Live Register	No. of Employment Offices in the district	Remarks
		Technical	Non-Technical	Total				
1	2	3	4	5	6	7	8	9
1950—1951	9,428	N.A.	1,765	1,765	6,172	2,287	one	Upto 1954-55 no break up of Technical, Non-Technical employment are available.
1951—1952	8,093	N.A.	1,178	1,178	7,189	2,104	,,	
1952—1953	8,448	N.A.	1,406	1,406	6,326	2,956	,,	
1953—1954	10,871	N.A.	1,241	1,241	7,308	3,488	,,	
1954—1955	12,669	N.A.	1,100	1,100	8,449	3,927	,,	
1955—1956	10,539	61	1,108	1,169	6,937	4,548	,,	
1956—1957	10,421	87	1,364	1,451	8,840	4,683	,,	
1957—1958	11,678	60	1,322	1,382	9,075	6,336	,,	
1958—1959	15,537	118	2,117	2,235	10,631.	9,531	,,	
1959—1960	16,327	72	2,377	2,449	10,234	10,648	,,	
1960—1961	13,488	70	2,687	2,757	13,40	10,844	,,	

N. A. denotes not available.

Table 21—Growth of Factories in Various Sectors During the year 1952-1958

Year	By whom owned	Number of Industrial Establishments									
		Process allied to Agriculture	Textile	Engineering	Mineral and Metals	Food and Beverages	Chemicals, and Dyes	Processing Wood, Stones, etc.	Printing	Mining	Total number of Regd. Factories
1	2	3	4	5	6	7	8	9	10	11	12
1952	Government Local Fund	...	...	1	...	...	...	...	...	...	1
	Private	...	16	15	1	166	6	3	7	...	214
1953	Government Local Fund	...	...	1	...	...	1	...	...	...	2
	Private	...	15	13	...	173	7	1	5	...	214
1954	Government Local Fund	...	...	1	...	...	1	...	...	...	2
	Private	...	17	12	...	153	8	1	7	...	198
1955	Government Local Fund	...	1	1	...	...	...	...	...	...	2
	Private	...	17	13	...	141	12	1	9	...	193
1956	Government Local Fund	...	1	2	...	...	...	...	...	...	3
	Private	...	15	13	1	128	9	1	9	...	176
1957	Government Local Fund	...	1	1	1	...	...	1	...	...	4
	Private	...	19	11	1	142	8	1	9	...	191
1958	Government Local Fund	...	1	1	...	...	...	...	...	...	2
	Private	...	22	12	1	137	8	2	9	...	191

Table 22—Employment in Textile and Non-Textile Establishments During 1952-1958

Year	Average Daily Number of Workers									
	Textile					Non-Textile				
	Men	Women	Adolescents	Children	Total	Men	Women	Adolescents	Children	Total
1	2	3	4	5	6	7	8	9	10	11
1952	988	267	17	1,274	8,613	153	1,195	274	10,235	11,509
1953	966	269	13	1,248	12,507	208	179	2	12,896	14,144
1954	1,045	306	8	1,369	13,764	331	365	21	14,481	15,850
1955	1,044	341	6	1,391	13,679	352	396	332	14,759	16,150
1956	1,051	430	13	1,500	14,190	335	297	377	15,199	16,699
1957	1,126	467	12	1,610	15,101	370	301	424	16,196	17,806
1958	1,185	555	28	1,770	11,677	310	149	455	12,591	14,361

Table 23—Factories Classified by Industry with Average Daily Number of Workers

S. No.	Name of Industry	Nummber of Establishments	Average number of workers: Men	Women	Adolescents	Children	Total	Number of establishments for which information is not available
1	2	3	4	5	6	7	8	9
		Year: 1952						
1	Rice Mills	8	64	34	24	12	134	2
2	Manufacture of edible oils	14	149	53	7	...	209	1
3	Tobacco and allied products	62	2,949	3	673	246	3,871	76
4	Cotton Mills	2	668	190	...	...	858	...
5	Silk Mills	6	197	70	17	2	286	1
6	Furniture and fixtures	1	13	...	...	...	13	...
7	Printing, publishing and allied industries	3	58	...	...	...	58	4
8	Heavy chemicals	1	1,148	...	...	...	1,148	...
9	Artificial manure	1	12	9	...	...	21	...
10	Non-metallic mineral products	1	32	...	...	...	32	...
11	General and jobbing engineering	3	48	...	...	...	48	1
12	Motor vehicles manufacture and repair	8	264	...	...	...	264	3
13	Other industries not classified above	77	3,999	61	491	16	4,567	61
		Year: 1953						
1	Rice Mills	6	55	27	...	...	82	1
2	Manufacture ef edible oils	12	126	54	...	...	180	3
3	Tobacco and allied products	109	5,143	1	89	...	5,233	39
4	Cotton Mills	12	925	263	13	...	1,201	1
5	Furniture and fixtures	1	12	...	...	...	12	...
6	Printing, publishing and allied industries	4	70	...	...	...	70	1
7	Heavy chemicals	2	1,230	...	...	...	1,230	1
8	Artificial manure	...	...	...	...	...	...	1
9	General and jobbing engineering	3	35	...	...	...	35	1
10	Motor vehicles manufacture and repair	8	250	2	...	...	252	2
11	Other industries not classified above	91	5,627	130	90	2	5,849	20
		Year: 1954						
1	Rice Mills	9	80	47	...	...	127	1
2	Manufacture of edible oils	11	123	45	...	...	168	3
3	Tobacco and allied products	117	5,410	31	259	21	5,721	9
4	Cotton Mills	3	745	61	5	...	811	...
5	Silk Mills	6	143	58	3	10	214	...
6	Furniture and fixtures	1	22	...	...	...	22	...
7	Printing, publishing and allied industries	7	114	...	...	...	114	...
8	Heavy chemicals	1	1,299	...	...	...	1,299	...
9	General and jobbing engineering	5	65	...	...	...	65	...
10	Motor vehicles manufacture and repair	7	179	...	...	...	179	...
11	Other industries not classified above	101	6,629	395	106	...	7,130	9

Table 23—Factories Classified by Industry with Average Daily Number of Workers—(Contd.)

S. No.	Name of Industry	Number of Establishments	Average number of workers: Men	Women	Adolescents	Children	Total	Number of establishments for which information is not available
1	2	3	4	5	6	7	8	9
		Year: 1955						
1	Rice Mills	14	159	83	...	...	242	1
2	Manufacture of edible oils	8	90	28	...	...	118	...
3	Tobacco and allied products	102	5,048	...	205	332	5,585	13
4	Cotton Mills	2	722	238	...	...	960	...
5	Silk Mills	7	145	63	...	...	208	...
6	Furniture and fixtures	1	27	...	...	...	27	...
7	Printing, publishing and allied industries	8	125	...	...	...	125	1
8	Heavy chemicals	1	1,343	...	...	...	1,343	...
9	General and jobbing engineering	3	51	...	...	...	51	1
10	Motor vehicles manufacture and repair	8	166	...	5	...	171	1
11	Other industries not classified above	114	6,847	281	192	...	7,320	11
		Year: 1956						
1	Rice Mills	14	148	87	...	...	235	...
2	Manufacture of edible oils	9	122	23	...	...	145	...
3	Tobacco and allied products	102	4,919	...	186	377	5,482	...
4	Cotton Mills	2	724	240	...	...	964	...
5	Silk Mills	8	174	75	13	6	268	...
6	Furniture and fixtures	1	19	...	...	...	19	...
7	Printing, publishing and allied industries	9	205	...	...	...	205	...
8	Heavy chemicals	1	1,206	...	...	...	1,206	...
9	Non-metallic mineral products	1	41	...	...	...	41	...
10	General and jobbing engineering	6	91	...	...	...	91	...
11	Motor vehicles manufacture and repair	8	156	...	...	...	156	...
12	Other industries not classified above	114	7,436	340	111	...	7,887	...
		Year: 1957						
1	Rice Mills	19	190	112	14	...	316	...
2	Manufacture of edible oils	8	117	24	...	...	141	...
3	Tobacco and allied products	112	5,377	5	241	404	6,027	...
4	Cotton Mills	2	773	255	...	...	1,028	...
5	Silk Mills	12	213	89	12	5	319	...
6	Furniture and fixtures	2	55	...	...	...	55	...
7	Printing, publishing and allied industries	9	170	...	...	14	184	...
8	Heavy chemicals	1	1,321	...	...	...	1,321	...
9	Non-metallic mineral products	2	63	6	...	...	69	...
10	General and jobbing engineering	4	70	...	...	...	70	...
11	Motor vehicles manufacture and repair	7	143	...	...	...	143	...
12	Other industries not classified above	134	7,735	346	46	6	8,133	...

Table 23—Factories Classified by Industry with Average Daily Number of Workers—(Concld.)

S. No.	Name of Industry	Number of Establishments	Average number of workers: Men	Women	Adolescents	Children	Total	Number of establishments for which information is not available
1	2	3	4	5	6	7	8	9
		Year: 1958						
1	Rice Mills	17	148	105	...	...	253	...
2	Manufacture of edible oils	7	124	16	...	...	140	...
3	Tobacco and allied products	110	4,765	3	94	436	5,298	...
4	Cotton Mills	2	782	254	...	...	1,036	...
5	Silk Mills	13	240	99	9	2	350	...
6	Furniture and fixtures	1	34	...	...	...	34	...
7	Printing, publishing and allied industries	9	177	...	4	19	200	...
8	Heavy chemicals	1	1,397	...	...	...	1,397	...
9	Non-metallic mineral products	1	46	...	...	...	46	...
10	Motor vehicles manufacture and repair	8	156	...	...	...	156	...
11	General and jobbing engineering	4	77	...	...	...	77	...
12	Other industries not classified above	109	4,916	388	70	...	5,374	...

Table 24—Educational Institutions and Pupils

S. No.	Class of Institutions	No. of Institutions: Govt.	Others	Number of Pupils: Males	Females	Total	Teaching Staff: Males	Females	Total	Other Staff: Males	Females	Total
1	2	3	4	5	6	7	8	9	10	11	12	13
						Year 1951—1952						
1	Universities	...	...	...	...	...	...	...	...	...	...	...
2	Degree Colleges	...	3	867	48	915	55	3	58	19	1	20
3	Second Grade Colleges	...	...	...	...	...	...	...	...	—	...	...
4	Colleges of Oriental Learning	...	1	82	...	82	10	...	10	2	2	4
5	Engineering Colleges	...	...	...	...	...	...	...	...	...	...	...
6	Medical Colleges	...	1	78	144	222	32	22	54	1	4	5
	(a) School of Nursing (Vellore)	...	1	4	184	188	1	13	14	...	...	...
7	Training Colleges	...	...	...	...	...	...	...	...	...	...	...
8	Technical Schools	...	...	...	...	...	...	...	...	...	...	...
9	Training Schools	4	4	354	313	667	...	...	...	...	...	...
10	Secondary Schools	3	53	26,863	4,785	31,648	...	...	...	...	...	...
11	Higher Secondary Schools	...	...	...	...	...	...	...	...	...	...	...
12	Basic Schools	2	44	4,275	2,301	6,576	...	...	...	...	...	...
13	Primary Schools	158	1,552	132,145	59,643	191,788	4,808	1,300	6,108	...	...	...
						Year 1952—1953						
1	Universities	...	...	...	...	...	...	...	...	...	...	...
2	Degree Colleges	...	3	920	50	970	61	2	63	19	1	20
3	Second Grade Colleges	...	...	...	...	...	...	...	...	...	...	...
4	Colleges of Oriental Learning	...	1	67	...	67	10	...	10	2	2	4
5	Engineering Colleges	...	...	...	...	...	...	...	...	...	...	...
6	Medical Colleges	...	1	96	137	233	34	29	63	1	4	5
	(a) School of Nursing (Vellore)	...	1	5	188	193	1	13	14	...	...	...
7	Training Colleges	...	...	...	...	...	...	...	...	...	...	...
8	Technical Schools	...	...	...	...	...	...	...	...	...	...	...
9	Training Schools	4	4	430	318	748	...	...	...	...	...	...
10	Secondary Schools	3	53	27,025	4,910	31,935	...	...	...	...	...	...
11	Higher Secondary Schools	...	...	...	...	...	...	...	...	...	...	...
12	Basic Schools	2	49	4,931	2,765	7,696	...	...	...	...	...	...
13	Primary Schools	158	1,613	133,122	63,038	199,160	4,930	1,399	6,329	...	...	...

Table 24—Educational Institutions and Pupils—(Contd.)

S. No.	Class of Institutions	No. of Institutions		Number of Pupils			Teaching Staff			Other Staff		
		Govt.	Others	Males	Females	Total	Males	Females	Total	Males	Females	Total
1	2	3	4	5	6	7	8	9	10	11	12	13
						Year 1953—1954						
1	Universities	...	...	...	...	...	...	...	...	...	...	...
2	Degree Colleges	...	3	946	49	995	65	1	66	22	1	23
3	Second Grade Colleges	...	...	...	...	...	...	...	...	...	...	...
4	Colleges of Oriental Learning	...	1	64	...	64	10	...	10	2	2	4
5	Engineering Colleges	...	...	...	...	...	...	...	...	...	...	...
6	Medical Colleges	...	1	103	120	223	42	34	76	...	...	...
	(a) School of Nursing (Vellore)	...	1	3	207	210	...	18	18	1	4	5
7	Training Colleges	...	...	...	...	...	...	...	...	...	...	...
8	Technical Schools	...	...	...	...	...	...	...	...	...	...	...
9	Training Schools	4	4	459	341	800	...	...	...	...	...	...
10	Secondary Schools	3	57	27,093	5,404	32,497	...	...	...	...	...	...
11	Higher Secondary Schools	...	...	...	...	...	...	...	...	...	...	...
12	Basic Schools	6	71	7,018	3,947	10,965	...	...	...	...	...	...
13	Primary Schools	158	1,619	145,053	70,720	215,773	4,844	1,470	6,314	...	...	...
						Year 1954—1955						
1	Universities	...	...	...	...	...	...	...	...	...	...	...
2	Degree Colleges	...	3	945	48	993	64	2	66	20	1	21
3	Second Grade Colleges	...	1	66	...	66	14	...	14	...	...	...
4	Colleges of Oriental Learning	...	1	72	...	72	10	...	10	2	2	4
5	Engineering Colleges	...	...	...	...	...	...	...	...	...	...	...
6	Medical Colleges	...	1	115	121	236	42	41	83	NA	NA	694
	(a) School of Nursing (Vellore)	...	1	1	231	232	...	18	18	1	4	5
7	Training Colleges	...	...	...	...	...	...	...	...	...	...	...
8	Technical Schools	...	...	...	...	...	...	...	...	...	...	...
9	Training Schools	4	4	314	347	661	...	...	...	...	...	...
10	Secondary Schools	3	60	26,822	5,761	32,583	...	...	...	...	...	...
11	Higher Secondary Schools	...	...	...	...	...	...	...	...	...	...	...
12	Basic Schools	6	72	7,068	4,084	11,152	...	...	...	...	...	...
13	Primary Schools	159	1,871	150,123	74,073	224,196	5,210	1,491	6,701	...	...	...

Table 24—Educational Institutions and Pupils—(Contd.)

S. No.	Class of Institutions	No. of Institutions		Number of Pupils			Teaching Staff			Other Staff		
		Govt.	Others	Males	Females	Total	Males	Females	Total	Males	Females	Total
1	2	3	4	5	6	7	8	9	10	11	12	13
						Year 1955—1956						
1	Universities	...	...	...	...	...	...	...	...	...	...	...
2	Degree Colleges	...	3	1,096	32	1,128	68	3	71	23	1	24
3	Second Grade Colleges	...	1	118	...	118	16	...	16	...	...	...
4	Colleges of Oriental Learning	...	1	74	...	74	11	...	11	2	2	4
5	Engineering Colleges	...	...	...	...	...	...	...	...	...	...	...
6	Medical Colleges	...	1	128	124	252	50	37	87	...	...	697
	(a) School of Nursing (Vellore)	...	1	...	246	246	...	18	18	1	4	5
7	Training Colleges	1	...	35	...	35	10	...	10	6	...	6
8	Technical Schools	...	...	...	...	...	...	...	...	...	...	...
9	Training Schools	6	5	454	379	833	...	...	...	...	...	...
10	Secondary Schools	3	61	28,429	6,397	34,826	...	...	...	...	...	...
11	Higher Secondary Schools	...	...	...	...	...	...	...	...	...	...	...
12	Basic Schools	14	147	12,203	6,760	1,8963	...	...	...	...	...	...
13	Primary Schools	152	1,878	149,810	73,450	223,260	5,325	1,636	6,961	...	...	...
						Year 1956—1957						
1	Universities	...	...	...	...	...	...	...	...	...	...	...
2	Degree Colleges	...	3	1,237	44	1,281	75	4	79	22	1	23
3	Second Grade Colleges	...	1	91	...	91	16	...	16	...	...	...
4	Colleges of Oriental Learning	...	1	84	...	84	11	...	11	2	2	4
5	Engineering Colleges	...	...	...	...	...	...	...	...	...	...	...
6	Medical Colleges	...	1	121	119	240	52	39	91	...	...	740
	(a) School of Nursing (Vellore)	...	1	1	271	272	...	18	18	4	4	8
7	Training Colleges	1	...	62	...	62	11	...	11	9	...	9
8	Technical Schools	...	...	...	...	...	...	...	...	...	...	...
9	Training Schools	6	5	666	431	1,097	...	...	...	...	...	...
10	Secondary Schools	3	63	28,067	6,727	34,794	...	...	...	...	...	...
11	Higher Secondary Schools	...	...	...	...	...	...	...	...	...	...	...
12	Basic Schools	14	150	12,644	6,959	19,603	...	...	...	...	...	...
13	Primary Schools	153	1,931	156,347	75,874	232,221	5,478	1,714	7,192	...	...	...

Table 24—Educational Institutions and Pupils—(Contd.)

S. No.	Class of Institutions	No. of Institutions		Number of Pupils			Teaching Staff			Other Staff		
		Govt.	Others	Males	Females	Total	Males	Females	Total	Males	Females	Total
1	2	3	4	5	6	7	8	9	10	11	12	13
						Year 1957—1958						
1	Universities	...	...	...	...	...	...	...	...	...	...	...
2	Degree Colleges	...	4	1,201	26	1,227	103	42	105	22	3	25
3	Second Grade Colleges	...	...	...	...	...	...	...	...	...	...	...
4	Colleges of Oriental Learning	...	1	86	...	86	11	...	11	2	2	4
5	Engineering Colleges	...	...	...	...	...	...	...	...	...	...	...
6	Medical Colleges	...	1	128	117	245	59	38	97	...	...	791
	(a) School of Nursing (Vellore)	...	1	2	265	267	...	23	23	4	4	8
7	Training Colleges	1	...	63	...	63	11	...	11	9	...	9
8	Technical Schools	...	...	...	...	...	...	...	...	...	...	...
9	Training Schools	6	5	740	437	1,177	...	...	...	...	...	...
10	Secondary Schools	3	65	28,874	7,286	36,160	...	...	...	...	...	...
11	Higher Secondary Schools	...	...	...	...	...	...	...	...	...	...	...
12	Basic Schools	17	201	17,230	9,446	26,676	...	...	...	...	...	...
13	Primary Schools	149	1,928	160,734	77,927	238,661	5,672	1,708	7,380	...	...	...
						Year 1958—1959						
1	Universities	...	...	...	...	...	...	...	...	...	...	...
2	Degree Colleges	...	4	1,427	41	1,468	113	1	114	25	2	27
3	Second Grade Colleges	...	...	...	...	...	...	...	...	...	...	...
4	Colleges of Oriental Learning	...	1	113	...	113	11	...	11	2	2	4
5	Engineering Colleges	...	...	...	...	...	...	...	...	...	...	...
6	Medical Colleges	...	1	153	145	298	78	87	115	...	...	817
	(a) School of Nursing (Vellore)	...	1	3	268	271	...	23	23	4	4	8
7	Training Colleges	1	...	50	...	50	11	...	11	9	...	9
8	Technical Schools	...	...	...	...	...	...	...	...	...	...	...
9	Training Schools	6	5	728	452	1,180	...	...	...	...	...	...
10	Secondary Schools	3	65	30,257	8,123	38,380	...	...	...	...	...	...
11	Higher Secondary Schools	...	...	...	...	...	...	...	...	...	...	...
12	Basic Schools	19	211	18,868	10,651	29,519	...	...	...	...	...	...
13	Primary Schools	148	2,018	168,368	84,437	252,805	5,720	1,745	7,465	...	...	...

Table 24—Educational Institutions and Pupils—(Concld.)

S. No.	Class of Institutions	No. of Institutions		Number of Pupils			Teaching Staff			Other Staff		
		Govt.	Others	Males	Females	Total	Males	Females	Total	Malss	Females	Total
1	2	3	4	5	6	7	8	9	10	11	12	13
						Year 1959—1960						
1	Universities	...	...	...	...	...	...	...	...	...	...	...
2	Degree Colleges	...	4	1,506	75	1,581	126	1	127	16	2	18
3	Second Grade Colleges	...	...	...	...	...	...	...	...	...	...	...
4	Colleges of Oriental Learning	...	1	130	...	130	12	...	12	2	2	4
5	Engineering Colleges	...	...	...	...	...	...	...	...	...	...	...
6	Medical Colleges	...	1	136	144	280	77	41	118	...	...	950
	(a) School of Nursing (Vellore)	...	1	1	265	266	...	23	23	4	4	8
7	Training Colleges	1	...	54	...	54	11	...	11	9	...	9
8	Technical Schools	1	...	120	...	120	6	...	6	6	...	6
9	Training Schools	6	5	743	537	1,280	...	...	...	...	...	...
10	Secondary Schools	3	67	32,628	8,958	41,586	...	...	...	...	...	...
11	Higher Secondary Schools	...	...	...	...	...	...	...	...	...	...	...
12	Basic Schools	19	247	22,700	12,435	35,135	...	...	...	...	...	...
13	Primary Schools	148	2,076	171,850	87,394	259,244	5,854	1,853	7,707	...	...	...

Table 25—Alphabetical List of Colleges

S. No.	Name of the Colleges	Students/Staff	Sex	Year 1951—52	52—53	53—54	54—55	55—56	56—57	57—58	58—59	59—60	60—61
1	2	3	4	5	6	7	8	9	10	11	12	13	14
1.	Auxilium College II Grade 1956 I Grade 1957—1960 Katpadi	Students	Males	...	...	...	66	118	91	99	181	210	240
			Females	...	...	...	...	...	...	...	...	...	...
		Teaching Staff	Males	...	...	...	14	16	16	17	20	26	25
			Females	...	...	...	...	...	...	...	...	...	...
2.	Bakiyatussaihay Arabic College (Oriental)	Students	Males	...	...	...	...	...	...	...	...	...	...
			Females	...	...	...	...	...	...	...	...	...	...
		Teaching Staff	Males	...	...	...	...	...	...	...	...	...	...
			Females	...	...	...	...	...	...	...	...	...	...
3.	Christian Medical College (Professional) Vellore	Students	Males	78	96	103	115	128	121	128	153	136	154
			Females	144	137	120	121	124	119	117	145	144	140
		Teaching Staff	Males	32	34	42	42	50	52	59	78	77	78
			Females	22	29	34	41	37	39	38	37	41	42
4.	Government Training College (Teaching) Vellore	Students	Males	...	...	...	...	35	62	63	50	54	75
			Females	...	...	...	...	...	...	...	...	...	...
		Teaching Staff	Males	...	...	...	...	10	11	11	11	11	11
			Females	...	...	...	...	...	...	...	...	...	...
5.	Islamia College (1st Grade) (Vaniyambadi)	Students	Males	365	349	368	365	444	478	455	491	395	475
			Females	...	...	...	...	...	...	...	...	...	...
		Teaching Staff	Males	25	26	28	30	31	34	39	38	38	38
			Females	...	...	...	...	...	...	...	...	...	...
6.	Jamia Darussalam Arabic College (Oriental) Oomerabad	Students	Males	82	67	64	72	74	84	86	113	130	133
			Females	...	...	...	...	...	...	...	...	...	...
		Teaching Staff	Males	10	10	10	10	11	11	11	11	12	12
			Females	...	...	...	...	...	...	...	...	...	...
7.	Sacred Heart College (1st Grade) Tiruppattur	Students	Males	70	136	136	163	188	275	280	300	337	369
			Females	...	...	...	...	...	...	...	...	...	...
		Teaching Staff	Males	8	11	13	13	15	17	21	23	23	23
			Females	...	...	...	...	...	...	...	...	...	...
8.	School of Nursing (Professional) Vellore	Students	Males	4	5	3	1	...	1	2	3	1	4
			Females	184	188	207	231	246	271	265	268	265	239
		Teaching Staff	Males	1	1	...	...	...	...	...	...	...	...
			Females	13	13	18	18	18	18	23	23	23	23
9.	Voorhees College (1st Garde) Vellore	Students	Males	432	435	442	417	464	484	367	455	574	669
			Females	48	50	49	48	32	44	26	41	75	74
		Teaching Staff	Males	22	24	24	21	22	24	26	32	39	45
			Females	3	2	1	2	3	4	2	1	1	5

Table 26—Technical Educational Institutions, Pupils Etc.

S. No.	Name of the Institutions	Year	Students Males	Students Females	Students Total	Teaching Staff Males	Teaching Staff Females	Teaching Staff Total	Other Staff Males	Other Staff Females	Other Staff Total
1	2	3	4	5	6	7	8	9	10	11	12
I	**Engineering Colleges :**										
					Nil						
II	**Polytechnics :**										
1	Govt. Polytechnic, Vellore	1959—60	120	...	120	6	...	6	6	...	6
		1960 - 61	208	...	208	13	...	13	12	...	12
2	Rajagopal Polytechnic, Gudiyatham	1960—61	37	...	37	4	...	4	2	...	2

Table 27—Alphabetical List of High Schools in the District

S. No.	Name of School	Maintained by	Highest Form or Standard
1	2	3	4
1.	Auxilium Girls High School, Katpadi	Aided Mission	IX Std.
2.	Board Girls High School, Arcot	District Board	X Std.
3.	Board Girls High School, Walajapet	,,	IX Std.
4.	Board Girls High School, Sholingur	,,	IX Std.
5.	Board Girls High School, Tiruppattur	,,	IX Std.
6.	Board Girls High School, Arkonam	,,	IX Std.
7.	Board Girls High School, Kaveripakkam	,,	IX Std.
8.	Board Girls High School, Arni	,,	IX Std.
9.	Board Girls High School, Polur	,,	X Std.
10.	Board Girls High School, Cheyyar	,,	X Std.
11.	Board High School, Palli konda	,,	X Std.
12.	Board High School, Odugathur	,,	X Std.
13.	Board High School, Usoor	,,	X Std.
14.	Board High School, Anicut	,,	X Std.
15.	Board High School, Vaniyambadi	,,	IX Std.
16.	Board High School, Pennathur	,,	VIII Std.
17.	Board High School, Sathuvacheri	,,	VIII Std.
18.	Board High School, Konavattam	,,	VIII Std.
19.	Board High School, Kilarasampattu	,,	VIII Std.
20.	Board High School, Virinchipuram	,,	VIII Std.
21.	Board High School, Kammavanpet	,,	VIII Std.
22.	Board High School, Katpadi	,,	X Std.
23.	Board High School, K. V. Kuppam	,,	X Std.
24.	Board High School, Tiruvalam	,,	IX Std.
25.	Board High School, Bharatharami	,,	IX Std.
26.	Board High School, Vadacheri	,,	VIII Std.
27	Board High School, Mallpattu	,,	VIII Std.
28.	Board High School, Kottamittah	,,	VIII Std.

Table 27—Alphabetical List of High Schools in the District—(Contd.)

S. No.	Name of School	Maintained by	Highest Form or Standard
1	2	3	4
29.	Board High School, Valathoor	District Board	VIII Std.
30.	Board High School, Jalarpet	,,	X Std.
31.	Board High School, Natrampalli	,,	X Std.
32.	Board High School, Alangayam	,,	X Std.
33.	Board High School, Madavalam	,,	IX Std.
34.	Board High School, Gajjilinaikanpatti (Kandili)	,,	IX Std.
35.	Board High School, Ambalur	,,	IX Std.
36.	Board High School, Pudupet	,,	X Std.
37.	Board High School, Pernambut	,,	IX Std.
38.	Board High School, Sundarampalli	,,	VIII Std.
39.	Board High School, Pachur	,,	VIII Std.
40.	Board High School, Arcot	,,	X Std.
41.	Board High School, Kalavai	,,	X Std.
42.	Board High School, Timiri	,,	X Std.
43.	Board High School, Ranipet	,,	X Std.
44.	Board High School, Ponnai	,,	IX Std.
45.	Board High School, Vennampalli	,,	IX Std.
46.	Board High School, Kavanur	,,	VIII Std.
47.	Board High School, Vilapakkam	,,	VIII Std.
48.	Board High School, Pattuthakku	,,	VIIIS td.
49.	Board High School, Valapandal	,,	IX Std.
50.	Board High School, Ammoor	,,	VIII Std.
51.	Board High School, Valayathur	,,	VIII Std.
52.	Board High School, Chakramallur	,,	VIII Std.
53.	Board High School, Minnal	,,	X Std.
54.	Board High School, Kaveripakkam	,,	X Std.
55.	Board High School, Valapuram.	,,	IX Std.
56.	Board High School, Panapakkam	,,	X Std.
57.	Board High School, Neamite	,,	IX Std.
58.	Board High School, Thakkolam	,,	IX Std.
59.	Board High School, Sanbedu	,,	VIII Std.
60.	Board High School, Tirumalpur	,,	VIII Std.
61.	Board High School, Vettavalam	,,	X Std.
62.	Board High School, Mallavady	,,	VIII Std.
63.	Board High School, Mangalam	,,	VIII Std.
64.	Board High School, Kilpennathur	,,	X Std.
65.	Board High School, Sorakolathur	,,	VIII Std.
66.	Board High School, Arani	,,	X Std.
67.	Board High School, Kannamangalam	,,	X Std.
68.	Board High School, Onnupuram	,,	IX Std.
69.	Board High School, Thatchur	,,	IX Std.
70.	Board High School, Kunnathur	,,	VIII Std.
71.	Board High School, Devikapuram	,,	VIII Std.

Table 27—Alphabetical List of High Schools in the District—(Contd.)

S. No.	Name of School	Maintained by	Highest Form or Standard
1	2	3	4
72.	Board High School, Wandiwash	District Board	X Std.
73.	Board High School, Desur	,,	X Std.
74.	Board High School, Pernamallur	,,	X Std.
75.	Board High School, Kilkodungalur	,,	X Std.
76.	Board High School, Theyyar	,,	IX Std.
77.	Board High School, Thellar	,,	IX Std.
78.	Board High School, Mazhaiyur	,,	VIII Std.
79.	Board High School, Mattam	,,	VIII Std.
80.	Board High School, Vallam	,,	VIII Std.
81.	Board High School, Cheyyar	,,	X Std.
82.	Board High School, Chithathur	,,	X Std.
83.	Board High School, Perungathur	,,	X Std.
84.	Board High School, Munugapattu	,,	X Std.
85.	Board High School, Sengadu	,,	VIII Std.
86.	Board High School, Korrakai	,,	VIII Std.
87.	Board High School, Kovilur	,,	VIII Std.
88.	Board High School, Purisai	,,	VIII Std.
89.	Board High School, Mamandur	,,	VIII Std.
90.	Board High School, Akkur	,,	VIII Std.
91.	Board High School, Brahmadesam	,,	VIII Std.
92.	Board High School, Chengam	,,	X Std.
93.	Board High School, Pudupalayam	,,	X Std.
94.	Board High School, Tandrampet	,,	X Std.
95.	Board High School, Vanapuram	,,	VIII Std.
96.	Board High School, Thanipadi	,,	VIII Std.
97.	Board High School, Kanji	,,	VIII Std.
98.	Board High School, Perungalathur	,,	VIII Std.
99.	Board High School, Polur	,,	X Std.
100.	Board High School, Kalambur	,,	X Std.
101.	Board High School, Kalasapakkam	,,	IX Std.
102.	Board High School, Melarani	,,	IX Std.
103.	Board High School, Kadaladi	,,	IX Std.
104.	Board High School, Mansurabad	,,	VIII Std.
105.	Board High School, Anathapuram	,,	VIII Std.
106.	Board High School, Vadamadimangalam	,,	VIII Std.
107.	Concordia High School, Ambur	Aided Mission	X Std.
108.	Don Bosco High School, Katpadi Township	,,	X Std.
109.	Danish Mission High School, Tiruvannamalai	,,	X Std.
110.	Dominic Savio High School, Chetput	,,	X Std.
111.	Govt. Secondary and Training School for Women, Vellore	Government	X Std.
112.	Govt. Secondary and Training School for Women, Gudiyatham	,,	X Std.
113.	Govt. Muslim High School, Vellore	,,	X Std.
114.	Goodlet High School, Sholingur	Aided Mission	X Std.

Table 27—Alphabetical List of High Schools in the District—(Concld.)

S. No.	Name of School	Maintained by	Highest Form or Standard
1	2	3	4
115.	Hindu High School, Ambur	Aided Non-Mission	X Std.
116.	Hindu High School, Vaniyambadi	,,	X Std.
117.	Hindu High School, Arkonam	,,	X Std.
118.	Islam High School, Pernambat	,,	X Std.
119.	Islamia High School, Vaniambadi	,,	X Std.
120.	Islamia High School, Melvisharam	,,	X Std.
121.	Krishnaswamy Mudaliar High School, Vellore	,,	IX Std.
122.	Little Flower Convent Girls High School, Ranipet	Aided Mission	X Std.
123.	Mary Immaculate Girls High School, Tiruppattur	,,	X Std.
124.	Municipal Girls High School, Tiruvannamalai	Municipal	X Std.
125.	Municipal High School, Saidapet, Vellore	,,	X Std.
126.	Municipal High School, Gudiyatham	,,	X Std.
127.	Municipal High School, Kasba, Vellore	,,	X Std.
128.	Municipal High School, Nellorepet, Gudiyatham	,,	X Std.
129.	Municipal High School, Tiruppattur	,,	X Std.
130.	Municipal High School, Walajapet	,,	X Std.
131.	Municipal Board High School, Arkonam	,,	X Std.
132	Municipal High School, Tiruvannamalai	,,	X Std.
133.	M. U. High School, Ambur	Aided Non-Mission	X Std.
134.	Ramakrishna High School, Tiruppattur	,,	X Std.
135.	Sacred Heart Girls High School, Wandiwash	Aided Mission	X Std.
136.	St. Andrew's High School, Arkonam	,,	X Std.
137.	St. Ann's Girls High School, Chetput	,,	X Std.
138.	St. Joseph's Girls High School, Arni	,,	X Std.
139.	St. Mary's Girls High School, Vellore	,,	X Std.
140.	Subramania Sastrigal High School, Arni	Aided Non-Mission	X Std.
141.	S. V. High School, Vellore	,,	X Std.
142.	Tiruvallur High School, Gudiyatham	,,	IX Std.
143.	Voorhees High School, Vellore	,,	X Std.

Table 28—Particulars of Library and Reading Room Facilities in the District

Year	No. of Libraries: Under Government and L.L.A.	No. of Libraries: Under Local bodies	No. of Libraries: Others	No. of Libraries: Total	Reading Rooms: Number	Reading Rooms: By whom maintained	Whether subsidised by the State	Daily average attendance
1	2	3	4	5	6	7	8	9
1951	2	282	39	323	2 19 5	Govt. & L.L.A. Local Bodies Others	Yes. Except Municipal Library.	389
1952	2	284	43	329	2 21 4	Govt. & L.L.A. Local Bodies Others	,,	480
1953	4	284	43	331	4 17	Govt. & L.L A. Local Bodies	,,	691
1954	4	301	42	347	4 12	Govt. & L.L.A. Local Bodies	,,	867
1955	14	297	44	355	14 7 3	Govt. & L.L.A. Local Bodies Others	,,	1,150
1956	14	294	44	352	14 9 5	Govt. & L.L.A. Local Bodies Others	,,	1,125
1957	18	299	35	352	18 7 3	Govt. & L.L.A. Local Bodies Others	,,	1,198
1958	20	296	33	349	20 1	Govt. & L.L.A. Local Bodies	,,	1,143
1959	24	297	33	354	24 1	Govt. & L.L.A. Local Bodies	,,	1,276
1960	25	303	33	361	25 1	Govt. & L.L.A. Local Bodies	,,	1,786

Table 29—Particulars of Registered Births in the District

Month	1954			1955			1956			1957		
	Males	Females	Total	Males	Females	Total	Males	Females	Total	Males	Females	Total
1	2	3	4	5	6	7	8	9	10	11	12	13
January	3,247	3,163	6,410	4,136	4,005	8,141	4,241	3,905	8,146	3,804	3,639	7,443
February	2,791	2,586	5,377	3,286	3,101	6,387	3,727	3,560	7,287	3,234	2,969	6,203
March	3,251	3,093	6,344	3,618	3,374	6,992	4,092	3,826	7,918	3,923	3,645	7,568
April	3,087	2,800	5,887	3,790	3,482	7,272	4,358	4,006	8,364	3,765	3,577	7,342
May	3,397	3,356	6,753	4,114	3,972	8,086	3,795	3,663	7,458	4,104	3,949	8,053
June	4,058	3,735	7,793	4,233	4,000	8,233	4,887	4,740	9,627	4,563	4,011	8,574
July	4,232	3,909	8,141	5,134	4,900	10,034	4,937	4,760	9,697	4,893	4,482	9,375
August	4,977	4,586	9,563	5,601	5,321	10,922	5,252	5,072	10,324	4,876	4,637	9,513
September	5,342	4,835	10,177	5,164	4,722	9,886	4,525	4,333	8,858	4,643	4,279	8,922
October	5,451	5,453	10,904	5,062	4,684	9,746	4,268	4,144	8,412	4,491	4,413	8,904
November	5,442	5,100	10,542	4,466	4,124	8,590	4,051	3,776	7,827	4,366	4,042	8,408
December	4,605	4,454	9,059	4,223	4,078	8,301	3,850	3,533	7,383	3,989	3,832	7,821
Total	**49,880**	**47,070**	**96,950**	**52,827**	**49,763**	**102,590**	**51,983**	**49,318**	**101,301**	**50,651**	**47,475**	**98,126**

	1958			1959			1960		
	Males	Females	Total	Males	Females	Total	Males	Females	Total
	14	15	16	17	18	19	20	21	22
January	3,731	3,699	7,430	3,848	3,573	7,421	3,747	3,628	7,375
February	3,212	2,888	6,100	3,382	3,252	6,634	3,159	3,041	6,200
March	3,332	3,168	6,500	4,027	3,725	7,752	3,081	2,840	5,921
April	3,598	3,317	6,915	4,308	3,774	8,082	3,557	3,292	6,849
May	4,380	4,033	8,413	4,522	4,086	8,608	3,567	3,269	6,836
June	4,758	4,389	9,147	4,483	4,210	8,693	3,954	3,673	7,627
July	5,501	5,221	10,722	4,895	4,651	9,546	4,275	3,866	8,141
August	5,659	5,337	10,996	5,441	4,987	10,428	4,942	4,505	9,447
September	4,970	4,782	9,752	5,428	5,075	10,503	4,788	4,505	9,293
October	4,703	4,511	9,214	5,561	5,328	10,889	4,769	4,558	9,327
November	3,897	3,803	7,700	5,178	4,969	10,147	4,234	3,985	8,219
December	4,048	3,806	7,854	4,081	3,666	7,747	4,183	3,934	8,117
Total	**51,789**	**48,954**	**100,743**	**55,154**	**51,296**	**106,450**	**48,256**	**45,096**	**93,352**

Table 30—Deaths Due to Specified Causes

S. No.	Cause	January	February	March	April	May	June	July	August	September	October	November	December	Annual
1	2	3	4	5	6	7	8	9	10	11	12	13	14	15
						1951								
1	Cholera	219	77	62	51	88	44	92	65	139	22	35	12	906
2	Smallpox	158	136	183	79	61	76	108	44	42	26	13	14	940
3	Plague	...	...	...	...	...	...	...	...	...	...	...	...	...
4	Fevers	1,055	977	939	791	971	1,054	943	908	848	927	880	940	11,233
5	Malaria	9	5	5	14	46	18	16	17	3	6	6	10	155
6	Dysentry & Diarrhoea	709	526	523	481	483	548	515	437	405	458	442	580	6,107
7	Respiratory diseases	433	323	288	363	429	289	292	262	280	277	288	291	3,815
8	Child births						Not available							
9	Total deaths	5,511	4,329	4,462	3,930	4,668	4,552	4,473	4,088	4,060	4,417	4,542	4,937	53,969
						1952								
1	Cholera	1	21	19	...	...	1	35	117	158	196	169	295	1,012
2	Smallpox	28	20	14	17	10	6	6	28	60	38	71	71	369
3	Plague	...	...	...	...	...	...	...	...	...	...	...	...	...
4	Fevers	825	699	682	588	683	795	862	907	873	927	1,088	1,068	9,997
5	Malaria	3	35	50	14	48	60	87	72	57	64	104	27	621
6	Dysentry & Diarrhoea	453	503	416	336	421	502	582	595	510	486	612	850	6,266
7	Respiratory diseases	301	249	315	235	262	312	304	339	345	380	359	656	4,057
8	Child births						Not available							
9	Total deaths	4,515	3,858	3,724	3,117	3,441	3,984	4,521	4,599	4,348	4,654	4,465	5,895	52,121
						1953								
1	Cholera	352	57	5	18	...	6	1	11	13	16	69	106	654
2	Smallpox	42	22	21	18	4	12	16	16	6	1	11	29	198
3	Plague	...	...	...	...	...	...	...	...	...	...	...	...	...
4	Fevers	898	758	732	685	723	632	736	749	696	758	969	956	9,292
5	Malaria	31	19	20	8	20	12	2	2	4	2	18	12	150
6	Dysentry & Diarrhoea	1,028	623	338	269	288	288	266	300	305	253	606	741	5,305
7	Respiratory diseases	533	345	300	274	329	290	268	300	284	322	466	411	4,122
8	Child births						Not available							
9	Total deaths	6, 44	4,189	3,745	3,152	3,403	3,059	3,293	3,572	3,383	3,622	5,077	5,150	47,989

Table 30—Deaths Due to Specified Causes-(Contd.)

S. No	Cause	January	February	March	April	May	June	July	August	September	October	November	December	Annual
1	2	3	4	5	6	7	8	9	10	11	12	13	14	15
							1954							
1	Cholera	39	12	2	...	...	...	...	2	4	...	...	1	60
2	Smallpox	13	3	1	8	9	8	8	11	12	21	2	1	97
3	Plague	...	...	...	...	...	...	...	...	...	...	...	...	...
4	Fevers	895	682	717	595	646	645	680	832	949	790	801	721	8,953
5	Malaria	6	6	7	9	17	10	1	16	18	19	23	10	142
6	Dysentry & Diarrhoea	272	246	292	297	285	251	281	295	307	289	371	359	3,545
7	Respiratory diseases	335	203	145	153	235	225	310	349	402	356	386	361	3,460
8	Child births						Not available							
9	Total deaths	3,951	2,924	2,916	2,630	2,966	2,946	3,127	3,637	3,870	3,640	3,850	3,761	40,218
							1955							
1	Cholera	...	...	...	...	...	...	...	...	...	...	...	...	...
2	Smallpox	...	...	11	4	2	9	6	24	5	15	2	5	83
3	Plague	...	...	...	...	...	...	...	...	...	...	...	...	...
4	Fevers	826	854	915	707	704	744	789	775	694	817	682	812	9,319
5	Malaria	22	16	...	6	27	21	28	26	32	19	18	17	232
6	Dysentry & Diarrhoea	672	514	240	192	302	433	421	370	268	324	321	420	4,477
7	Respiratory diseases	418	330	333	331	329	306	310	358	351	362	327	380	4,135
8	Child births						Not available							
9	Total deaths	4,635	4,004	3,500	2,913	3,259	3,561	3,720	3,810	3,491	3,835	3,621	4,273	44,622
							1956							
1	Cholera	...	...	...	...	...	...	...	...	...	...	...	...	...
2	Smallpox	8	5	3	8	12	6	10	4	8	10	6	9	89
3	Plague	...	...	...	...	...	...	...	...	...	...	...	...	...
4	Fevers	772	731	805	784	558	619	790	773	676	698	864	999	9,069
5	Malaria	17	21	6	11	17	20	10	22	22	14	19	28	207
6	Dysentry & Diarrhoea	587	439	260	273	300	343	433	541	334	268	484	750	5,012
7	Respiratory diseases	422	384	265	273	253	322	346	322	323	293	323	390	3,916
8	Child births						Not available							
9	Total deaths	4,339	3,869	3,615	3,515	2,883	3,373	3,933	4,005	3,438	3,322	4,272	5,173	45,737

Table 30—Deaths Due to Specified Causes—(Concld.)

S. No.	Cause	January	February	March	April	May	June	July	August	September	October	November	December	Annual
1	2	3	4	5	6	7	8	9	10	11	12	13	14	15
							1957							
1	Cholera	...	...	...	...	3	...	...	...	...	24	28	50	105
2	Smallpox	11	15	15	12	9	13	13	9	12	22	25	25	181
3	Plague	...	...	...	...	...	...	...	...	...	...	...	...	...
4	Fevers	850	843	812	544	692	1,114	1,567	1,208	934	827	921	1,136	11,448
5	Malaria	13	3	11	14	13	4	6	13	12	9	16	15	129
6	Dysentry & Diarrhoea	567	320	367	399	319	432	582	490	441	367	687	1,168	6,139
7	Respiratory diseases	406	317	360	351	334	396	468	401	354	334	404	520	4,645
8	Child births						Not available							
9	Total deaths	4,738	3,768	3,828	3,267	3,393	4,537	5,698	4,785	4,078	3,852	4,778	6,206	52,928
							1958							
1	Cholera	33	61	31	4	...	...	...	...	...	...	...	...	136
2	Smallpox	16	71	104	77	77	48	42	43	23	26	32	20	579
3	Plague	...	...	...	...	...	...	...	...	...	...	...	...	...
4	Fevers	1,113	922	844	822	790	979	917	811	835	972	994	933	10,932
5	Malaria	7	17	24	11	14	10	5	3	3	2	4	2	102
6	Dysentry & Diarrhoea	945	610	481	391	446	507	455	425	377	330	410	552	5,929
7	Respiratory diseases	513	433	391	308	361	396	337	289	287	367	375	326	4,383
8	Child births						Not available							
9	Total deaths	5,560	4,547	4,258	3,657	3,882	4,319	4,183	3,913	3,781	4,194	4,190	4,590	51,074
							1959							
1	Cholera	6	...	...	...	2	...	...	...	...	...	...	3	11
2	Smallpox	25	14	15	10	13	8	7	24	13	4	11	8	152
3	Plague	...	...	...	...	...	...	...	...	...	...	...	...	...
4	Fevers	904	779	741	645	714	697	871	907	814	717	1,013	1,148	9,950
5	Malaria	1	9	...	3	1	...	...	6	...	13	4	2	39
6	Dysentry & Diarrhoea	466	355	358	226	268	304	436	565	339	277	402	649	4,645
7	Respiratory diseases	321	277	308	289	307	268	306	365	276	311	323	421	3,772
8	Child births	29	20	28	21	38	27	29	32	28	26	26	24	328
9	Total deaths	4,134	3,374	3,472	2,941	3,161	3,043	3,848	4,109	3,355	3,347	4,215	4,989	43,988
							1960							
1	Cholera	5	...	...	...	...	...	...	...	...	...	...	...	5
2	Smallpox	12	8	11	6	10	15	18	14	8	9	9	14	134
3	Plague	...	...	...	...	...	...	...	...	...	...	...	...	...
4	Fevers	993	810	695	629	601	633	689	738	624	849	826	1,255	9,342
5	Malaria	34	3	1	7	2	2	8	8	5	8	11	5	94
6	Dysentry & Diarrhoea	823	488	268	296	288	242	331	485	424	364	549	1,125	5,683
7	Respiratry diseases	410	377	303	285	295	317	353	338	282	364	372	444	4,140
8	Child births	23	19	11	13	17	19	14	32	20	25	27	20	240
9	Total deaths	5,049	4,028	2,973	2,971	2,867	2,987	3,310	3,739	3,376	3,997	4,611	6,462	46,370

Table 31—Details of Anti-Adulteration Activities in the District During 1951—60

Year	No. of food samples received	No. of samples adulterated	Percentage adulterated	Total fines levied (in Rs.)	Remarks
1	2	3	4	5	6
1951—52	654	289	44.2	6,495	...
1952—53	654	206	40.7	7,920	...
1953—54	650	292	44.9	7,983	...
1954—55	705	293	41.5	7,958	...
1955—56	703	255	36.3	14,214	...
1956—57	688	263	38.2	16,265	...
1957—58	843	364	43.2	26,752	...
1958—59	833	258	31.0	20,830	...
1959—60	853	372	44.3	6,030	...

Table 32—Details of Urban and Protected Water Supply Schemes in the District During the Decade

S. No.	Towns covered by the scheme	No. of Towns covered	No. o taps fitted	No. of overhead tanks constructed	Details of other provisions made	Remarks
1	2	3	4	5	6	7
1	Arni	1	100	One of 1,10,000 Gallon capacity	Pumpsets, pipe lines etc. have been provided.	New water supply scheme executed. Commissioned during the decade.
2	Arcot-Ranipet	2	128	Two of 60,000 Gallon Capacity	do	do
3	Vellore	1	50	...	do	The existing water supply scheme in the town was remodelled and improved.

Table 33—Number of Meternity and Child Welfare Centres in the District During 1951—1960

Year	Government	Private	Local Body	Voluntary Organisation	Total
1	2	3	4	5	6
1951	4	...	21	...	25
1952	...	...	21	...	21
1953	4	1	23	...	28
1954	8	...	22	...	30
1955	13	...	25	...	38
1956	30	14	28	...	72
1957	46	...	28	13	87
1958	76	...	38	13	129
1959	86	...	32	14	132
1960	95	...	32	26	153

Table 34—Number of Judicial Officers Exercising Appellate and Original Jurisdiction in the District During 1951-1961

Year	High court Judges	District and Sessions Judges	Sub-Judges	Munsifs	Presidency Magistrates	District Magistrates	Stipendiary Sub-divisional Magistrates	Total No. of Judicial Staff
1	2	3	4	5	6	6	8	9
1951	...	1	2	5	...	1	4	13
1952	...	1	2	5	...	1	2	11
1953	...	1	2	7	...	1	2	13
1954	...	1	1	7	...	1	2	12
1955	...	1	1	6	...	1	2	11
1956	...	1	1	6	...	1	2	11
1957	...	1	1	7	...	1	2	12
1958	...	1	2	8	...	1	2	14
1959	...	1	2	7	...	1	2	13
1960	...	1	3	8	...	1	2	15
1961	...	1	3	8	...	1	2	15

Table 35—Number of Civil and Criminal Cases Tried and Disposed of During 1951—1960

Year	Civil Original Suits	Small Cause Suits	Civil Appeals	Miscellaneous Appeals	Miscellaneous Appeals	Execution Petitions	Insolvency Cases	Criminal Cases	Criminal Appeals	Criminal Revision Cases	Sessions Cases
1	2	3	4	5	6	7	8	9	10	11	12
1951	3,215	6,152	373	154	22,814	6,378	30	2,317	409	109	58
1952	2,407	5,148	443	154	22,527	6,976	34	3,400	380	60	68
1953	3,766	6,057	484	181	25,979	9,372	43	2,541	413	67	88
1954	2,217	1,478	390	166	17,195	4,572	45	5,265	514	110	96
1955	3,532	7,140	332	124	19,570	6,776	34	4,047	687	118	89
1956	3,388	7,270	395	79	25,280	10,794	50	2,394	677	77	79
1957	3,307	5,815	331	89	24,384	11,060	53	2,961	742	71	80
1958	3,772	5.031	627	73	28,855	11,752	52	3,915	755	67	124
1959	4,138	5.269	492	104	31,496	12,363	44	1,954	866	68	89
1960	4,172	5,252	581	99	30,646	10,667	39	2,159	1,217	59	81

Table 36--Strength of Polic Force in the District During 1951—1961

Year	Inspector General and Deputy Inspector General	Superintendent of Police	Assistant Superintendent and Deputy Superintendent	Circle Inspector	Sub-Inspector	Sergeant Major	Sergeant	Head Constables	Police Constables
1	2	3	4	5	6	7	8	9	10
1951	...	1	4	14	83	1	10	246	1,651
1952	...	1	4	13	82	1	9	240	1,593
1953	...	1	4	13	81	1	9	239	1.584
1954	...	1	4	14	82	1	8	239	1,584
1955	...	1	5	16	88	1	8	257	1,660
1956	...	1	5	16	88	1	8	250	1,657
1957	...	1	4	16	88	1	8	250	1,657
1958	...	1	4	16	88	1	8	250	1,657
1959	...	1	4	16	89	1	8	251	1,657
1960	...	1	4	16	99	1	8	254	1,680
1961	...	1	4	16	91	1	8	254	1,680

Table 37—Number of Police Stations in the District During 1951—1960

Year	Police Stations	Outposts	
		With lock-ups	Without lock-ups
1	2	3	4
1951	56	2	9
1952	56	2	9
1953	56	2	9
1954	56	2	9
1955	58	3	10
1956	58	2	10
1957	59	2	11
1958	59	2	11
1959	59	2	10
1960	61	2	10

Table 38—List of Police Stations/Out Posts in the District (as on 1st July 1959)

S. No.	Police Stations / Out Posts		Police Circle	Nearest Railway Station	Distance from the Railway Station	
					Miles	Furlongs
1	2		3	4	5	6
1	Vellore Town South	(S)	Vellore Town	Vellore Cantonment	...	3
2	Vellore Town North	(S)	,,	Vellore Town	...	2
				Vellore Cantonment	...	4
3	Katpadi	(S)	,,	Katpadi	...	2
4	Virudambut	(O.P.)	,,	,,	1	4
5	Vellore Taluk	(S)	Vellore Taluk	Vellore Town	...	2
				Vellore Cantonment	...	3
6	Virinchipuram	(O.P.)	,,	Virinchipuram	2	4
7	Tiruvalam	(S)	,,	Tiruvalam	1	...
8	Kannamangalam	(S)	,,	Kannamangalam	...	4
9	Latteri	(S)	,,	Katpadi	5	...
10	Pallikonda	(S)	,,	Gudiyatham	3	...
11	Gudiyatham Town	(S)	Gudiyatham	Gudiyatham	3	...
12	Gudiyatham Taluk	(S)	,,	,,	3	...
13	Kilvaithinankuppam	(S)	,,	Kavanur	1	4
14	Peranambattu	(S)	,,	Melpatti	8	...
15	Melpatti	(O.P.)	,,	,,	...	2
16	Ranipettai	(S)	Ranipettai	Ranipettai	...	4
17	Walaja	(S)	,,	Walaja Road	4	...
18	Arcot	(S)	,,	Ranipettai	2	...
19	Kalavai	(S)	,,	,,	14	...
20	Timiri	(S)	,,	,,	7	...
21	Arkonam Town	(S)	Arkonam	Arkonam	...	1
22	Arkonam Taluk	(S)	,,	,,	...	1
23	Takkolam	(O.P.)	,,	Takkolam	...	4
24	Banavaram	(S)	,,	Sholinghur	9	...
25	Sholinghur	(S)	,,	,,	...	4
26	Ponnai	(O.P.)	,,	Chittoor	15	...
27	Kondapalayam	(O.P.)	,,	Banavaram	9	...
28	Kaveripakkam	(S)	,,	Sholinghur	9	...
29	Arni Town	(S)	Arni	Arni Road	6	...
30	Arni Taluk	(S)	,,	,,	6	...
31	Cheyyar	(S)	,,	Kancheepuram	18	...
32	Peranamallur	(S)	,,	Arni Road	20	...
33	Wandiwash	(S)	Wandiwash	Acharapak	17	...
34	Tellar	(S)	,,	Dindivanam	15	...
35	Desur	(O.P.)	,,	,,	20	...
36	Dusi	(S)	,,	Kancheepuram	5	...
37	Kilkodungalore	(S)	,,	Acharapak	27	...
38	Moranam	(S)	,,	Ranipettai	17	...
39	Ambur Town	(S)	Ambur	Ambur	...	1 1/2
40	Ambur Taluk	(S)	,,	,,	...	1 1/2

Table 38—List of Police Stations/Out Posts in the District (as on 1st July 1959)—(Concld.)

S. No.	Police Stations / Out Posts		Police Circle	Nearest Railway Station	Distance from the Railway Station	
					Miles	Furlongs
1	2		3	4	5	6
41	Omerabad	(S)	Ambur	Ambur	6	...
42	Veppankuppam	(S)	,,	Valattur	10	...
43	Vaniyambadi Town	(S)	Vaniyambadi	Vaniyambadi	...	1
44	Vaniyambadi Taluk	(S)	,,	,,	...	1
45	Alangayam	(S)	,,	,,	12	...
46	Nattarampalli	(S)	,,	Pachur	3	...
47	Timmampeta	(O.P.)	;,	Kettandapatti	6	...
48	Tiruppattur Town	(S)	Tiruppattur	Tiruppattur	...	4
49	Tiruppattur Taluk	(S)	,,	,,	1	...
50	Jolarpet	(S)	,,	Jolarpet	...	4
51	Kandili	(S)	,,	Tiruppattur Town	8	...
52	Tiruvannamalai Town	(S)	Tiruvannamalai Town	Tiruvannamalai	...	4
53	Veraiyur	(S)	,,	Tandarai	2	4
54	Vanapuram	(O.P.)	,,	Tiruvannamalai	12	...
55	Pennattur	(S)	,,	Tiruvannamalai	11	...
56	Vettavalam	(S)	,,	Tandarai	7	...
57	Tiruvannamalai Taluk	(S)	Tiruvannamalai Taluk	Tiruvannamalai	...	4
58	Chengam	(S)	,,	,,	22	...
59	Puduppalayam	(O.P.)	,,	,,	20	...
60	Sathanur	(S)	,,	,,	22	...
61	Pachachal	(S)	,,	,,	11	...
62	Tandarambattu	(O.P.)	,,	,,	11	...
63	Tanipadi	(S)	,,	,,	21	...
64	Polur	(S)	Polur	Polur	...	4
65	Santavasai	(S)	,,	Kalambur	4	...
66	Kadaladi	(S)	,,	Polur	15	...
67	Chetput	(S)	,,	,,	16	...
68	Kalambur	(S)	,,	Arni Road	...	4

Table 39—Details of Criminal Justice

1	Offences against the State including Army, Navy etc.	Offences against Public Tranquillity	Murder	Culpable Homicide	Rape	Hurt with aggravating circumstances	Hurt with criminal force or assault	Dacoity	Robbery	False evidence and offences against public justice	Snide Coins & Government Stamps & Weights and Measures	Offences affecting miscarriage, injuries to unborn children & concealment of birth	Kidnapping, forcible abduction and forced labour	Criminal Misappropriation	Defamation	Other offences against the I. P. C.	Breach of Peace	Excise/Prohibition Laws	Municipal Laws
	2	3	4	5	6	7	8	9	10	11	12	13	14	15	16	17	18	19	20	21	22
1950—1951																					
I. No. of Cases:																					
1 Reported	3	165	26	3	3	123	91	17	7	3,119	9	...	50	2	...	43	...	499	135	8,307	...
2 Returned as True	...	160	22	3	3	103	73	17	6	2,776	9	...	50	2	...	37	...	425	135	8,281	...
3 Brought to Trial	...	161	19	2	2	92	62	15	3	1,704	5	...	50	2	...	33	...	332	135	8,258	...
II. No. of Persons:																					
4 Acquitted or discharged	...	8	8	...	1	59	37	7	...	318	2	...	...	1	...	7	...	102	15	409	...
5 Convicted	...	150	11	2	1	32	25	8	3	1,245	3	...	50	1	...	26	...	228	120	7,849	...
6 Died or escaped	...	...	1	...	...	1	...	...	...	1	...	...	...	...	...	...	...	2	...	...	...
1951—1952																					
I. No. of Cases:																					
1 Reported	...	176	32	7	1	119	132	14	5	2,830	13	3	47	2	2	49	...	381	116	9,028	...
2 Returned as True	...	173	30	6	1	103	107	13	5	2,517	13	2	47	1	2	41	...	312	116	8,952	...
3 Brought to Trial	...	172	23	5	1	93	102	10	4	1,664	9	2	47	1	2	38	...	228	116	8,938	...
II. No. of Persons:																					
4 Acquitted or discharged	...	26	7	2	...	49	57	4	1	331	3	...	1	...	...	12	...	79	21	663	...
5 Convicted	...	153	16	3	1	40	45	5	3	1,333	6	2	46	1	2	26	...	149	95	8,273	...
6 Died or escaped	...	...	...	...	...	...	...	...	...	...	...	...	...	...	...	...	...	...	...	2	...
1952—1953																					
I. No. of Cases:																					
1 Reported	...	184	23	5	5	149	177	10	3	2,857	13	...	63	6	3	53	...	369	122	8,133	...
2 Returned as True	...	177	20	4	4	135	150	9	2	2,642	13	...	63	5	2	48	...	321	122	8,105	...
3 Brought to Trial	...	176	17	3	3	129	137	9	2	1,694	9	...	63	5	2	38	...	236	122	8,069	...
II. No. of Persons:																					
4 Acquitted or discharged	...	13	5	1	1	95	76	1	1	311	3	...	4	4	1	12	...	84	25	778	...
5 Convicted	...	160	12	2	2	30	61	8	1	1,373	6	...	59	1	1	26	...	152	97	7,309	...
6 Died or escaped	...	...	...	...	...	...	...	...	...	...	...	...	...	...	...	...	...	...	...	2	...

Table 39—Details of Criminal Justice—(Contd.)

1	Offences against the State including Army, Navy, etc. 2	Offences against Public Tranquility 3	Murder 4	Culpable Homicide 5	Rape 6	Hurt with aggravating circumstances 7	Hurt with criminal force or assault 8	Dacoity 9	Criminal Conspiracy 10	Theft 11	Robbery 12	False evidence and offences against public justice 13	Snide Coins and Government Stamps & Weights and Measures 14	Offences affecting miscarriage injuries to unborn children & concealment of birth 15	Kidnapping, forcible abduction and forced labour 16	Criminal Misappropriation 17	Defamation 18	Other offences against the I. P. C. 19	Breach of Peace 20	Excise/Prohibition Laws 21	Municipal Laws 22
1953—1954																					
I. No. of Cases:																					
1 Reported	...	182	36	7	5	100	181	6	3	2,546	19	...	46	2	3	69	...	347	138	8,230	...
2 Returned as True	...	172	36	7	5	87	154	6	3	2,367	17	...	46	1	3	60	...	302	138	8,104	...
3 Brought to Trial	...	169	28	5	5	78	146	4	3	1,351	14	...	46	1	2	50	...	217	137	8,075	...
II. No. of Persons:																					
4 Acquitted or discharged	...	21	7	3	5	43	82	1	3	250	3	...	3	...	1	14	...	84	18	580	...
5 Convicted	...	148	21	2	...	31	64	3	...	1,016	11	...	43	1	1	36	...	133	119	7,495	...
6 Died or escaped	...	...	...	...	...	...	...	...	...	...	...	...	...	...	...	...	...	...	...	...	...
1954—1955																					
I. No. of Cases:																					
1 Reported	...	356	45	12	4	185	208	9	3	2,005	13	...	44	2	6	93	...	360	155	10,593	...
2 Returned as True	...	341	44	11	3	159	172	7	3	1,835	11	...	44	1	4	66	...	314	152	10,485	...
3 Brought to Trial	...	337	35	9	2	146	156	7	3	1,072	6	...	42	1	4	60	...	244	152	10,482	...
II. No. of Persons:																					
4 Acquitted or discharged	...	66	14	6	1	111	87	...	1	297	1	...	...	1	1	26	...	95	25	873	...
5 Convicted	...	271	21	3	...	31	69	7	2	686	5	...	42	...	3	34	...	149	127	9,609	...
6 Died or escaped	...	...	...	...	...	...	...	...	...	...	...	...	...	...	...	...	...	...	...	...	...
1955—1956																					
I. No. of Cases:																					
1 Reported	...	393	57	21	4	177	270	7	6	2,340	14	...	87	1	9	82	...	439	83	15,882	...
2 Returned as True	...	374	47	14	4	155	220	6	6	2,028	11	...	87	1	8	59	...	382	82	15,699	...
3 Brought to Trial	...	367	35	13	4	136	201	4	6	1,183	6	...	85	1	6	50	...	278	82	15,681	...
II. No. of Persons:																					
4 Acquitted or discharged	...	61	10	7	2	84	129	1	3	279	3	...	...	1	2	16	...	119	15	975	...
5 Convicted	...	306	24	5	2	46	69	3	3	819	3	...	85	...	4	34	...	159	67	14,706	...
6 Died or escaped	...	...	...	...	...	...	3	...	...	...	...	...	...	...	...	...	...	...	...	...	...

Table 39— Detail of Criminal Justice—(Contd.)

1	Offences against the State including Army, Navy, etc. 2	Offences against Public Tranquility 3	Murder 4	Culpable Homicide 5	Rape 6	Hurt with aggravating circumstances 7	Hurt with criminal force or assault 8	Dacoity 9	Criminal Conspiracy 10	Theft 11	Robbery 12	False evidence and offences against public justice 13	Snide Coins and Government Stamps & Weights and Measures 14	Offences affecting miscarriage, injuries to unborn children & concealment of birth 15	Kidnapping, forcible abduction and forced labour 16	Criminal Misappropriation 17	Defamation 18	Other offences against the I. P. C. 19	Breach of Peace 20	Excise/Prohibition Laws 21	Municipal Laws 22
1956—1957																					
I. No. of Cases:																					
1 Reported	2	416	57	11	8	206	298	5	9	2,553	10	1	95	5	14	116	...	437	128	17,160	...
2 Returned as True	2	398	52	8	8	173	269	5	7	2,248	10	1	95	5	13	95	...	372	123	16,909	...
3 Brought to Trial	...	392	44	8	6	156	243	4	6	1,298	8	1	95	4	7	84	...	299	122	16,909	...
II. No. of Persons:																					
4 Acquitted or discharged	...	59	13	2	2	88	175	1	3	277	2	...	1	2	1	24	...	104	17	1,350	...
5 Convicted	...	333	28	6	4	58	68	3	3	963	6	1	94	2	6	60	...	195	105	15,559	...
6 Died or escaped	...	...	2	...	...	2	...	...	...	...	...	...	...	...	...	...	...	...	...	...	...
1957—1958																					
I. No. of Cases:																					
1 Reported	1	444	53	25	3	232	268	5	5	2,656	9	2	115	1	20	143	...	531	85	15,812	...
2 Returned as True	1	434	45	20	2	189	218	3	3	2,349	7	2	115	1	16	101	...	421	82	15,764	...
3 Brought to Trial	...	428	40	19	2	160	189	3	3	1,404	4	2	115	1	11	82	...	241	81	15,733	...
II. No. of Persons:																					
4 Acquitted or discharged	...	79	13	7	...	86	113	1	2	254	1	...	1	...	3	22	...	129	26	1,434	...
5 Convicted	...	349	25	11	2	69	76	2	1	1,061	3	...	114	1	8	60	...	212	55	14,299	...
6 Died or escaped	...	...	2	...	...	...	...	...	...	...	...	...	...	...	...	...	...	...	...	...	...
1958—1959																					
I. No. of Cases:																					
1 Reported	1	344	62	15	6	282	277	5	4	2,738	9	2	58	2	12	96	...	479	88	12,393	...
2 Returned as True	1	323	59	11	6	250	234	5	4	2,433	8	2	58	2	8	80	...	400	88	12,242	...
3 Brought to Trial	...	310	53	6	6	227	212	5	4	1,330	4	2	58	1	5	62	...	308	85	12,232	...
II. No. of Persons:																					
4 Acquitted or discharged	...	65	17	5	4	144	158	2	2	212	1	...	5	...	5	21	...	108	32	983	...
5 Convicted	...	245	35	3	2	77	64	3	2	1,033	3	2	53	1	...	41	...	200	53	11,249	...
6 Died or escaped	...	...	1	...	...	1	...	...	...	...	...	...	...	...	...	...	...	...	...	...	...

Table 39—Details of Criminal Justice—(Concld.)

1	Offences against the State including Army, Navy, etc. 2	Offences against Public Tranquility 3	Murder 4	Culpable Homicide 5	Rape 6	Hurt with aggravating circumstances 7	Hurt with criminal force or assault 8	Dacoity 9	Criminal Conspiracy 10	Theft 11	Robbery 12	False evidence and offences against public justice 13	Snide Coins & Government Stamps & Weights and Measures 14	Offences affecting miscarriage injuries to unborn children & concealment of birth 15	Kidnapping, forcible abduction and forced labour 16	Criminal Misappropriation 17	Defamation 18	Other offences against the I. P. C. 19	Breach of Peace 20	Excise/Prohibition Laws 21	Municipal Laws 22
1959—1960																					
I. No. of Cases:																					
1 Reported	...	371	53	29	11	295	250	2	7	2,787	8	4	99	2	17	104	...	500	123	11,221	...
2 Returned as True	...	358	49	20	11	197	221	2	5	2,500	7	4	99	2	10	86	...	414	119	11,109	...
3 Brought to Trial	...	356	43	18	10	187	216	2	5	1,387	6	4	99	1	8	73	...	342	118	11,096	...
II. No. of Persons:																					
4 Acquitted or discharged	...	66	17	9	3	91	147	1	5	228	1	...	2	...	4	24	...	130	15	1,002	...
5 Convicted	...	290	23	9	7	96	69	2	2	1,028	5	4	97	1	4	49	...	214	103	10,094	...
6 Died or escaped	...	...	3	...	...	10	...	...	3	...	...	...	...	...	...	...	...	...	...	...	...
1960—1961																					
I. No. of Cases:																					
1 Reported	...	328	35	17	6	180	216	1	2	2,175	6	...	50	...	8	114	...	492	92	9,950	...
2 Returned as True	...	317	30	12	6	167	182	1	2	1,925	6	...	50	...	8	89	...	424	91	9,903	...
3 Brought to Trial	...	313	25	8	5	137	163	1	...	1,133	5	...	50	...	8	69	...	340	89	9,674	...
II. No. of Persons:																					
4 Acquitted or discharged	...	62	9	5	...	64	94	...	...	168	1	...	1	...	1	25	...	90	20	778	...
5 Convicted	...	251	10	1	1	51	60	1	...	847	3	...	49	...	3	40	...	244	68	8,752	...
6 Died or escaped	...	...	1	...	...	...	...	...	...	...	...	...	...	...	...	...	...	1	...	...	...

Table 40—Number of Jails and Average Number of Prisoners

S.No.	Name of Jail	Class of Jail	Accommodation in 1950 M	F	Total	Accommodation in 1960 M	F	Total	Daily average number of prisoners in 1951	1952	1953	1954	1955	1956	1957	1958	1959	1960
1	2	3	4	5	6	7	8	9	10	11	12	13	14	15	16	17	18	19
1	Vellore Jail	Central Jail	N.A.	N.A.	1,920	...	...	1,920	2,230	2,022	2,277	1,973	1,827	1,856	1,747	2.517	2,554	2,517
2	State Jail for women, Vellore	Special/Jail for women	...	412	412	...	412	412	425	430	582	501	369	287	287	470	615	550
3	Sub Jail, Cheyyar		40	4	44	40	4	44	N.A.	N.A.	N.A.	39	30	15	19	11	27	42
4	,, Tiruvannamalai	'C' class	N.A.	N.A.	N.A.	40	9	49	Not available									
5	,, Ambur	,,	9	3	12	9	3	12	N.A.	N.A.	32	28	20	23	26	22	28	26
6	,, Arni	3rd class	15	2	17	15	2	17	12	12	12	11	12	12	13	15	21	20
7	,, Tiruppattur		21	3	24	21	3	24	N.A.	N.A.	42	32	36	38	58	50	43	63
8	,, Vellore	3rd class	37	12	49	37	9	96	N.A.	N.A.	92	90	79	44	52	57	88	117
9	,, Gudiyatham	'C' class	...	...	...	...	...	...	N.A.	N.A.	N.A.	N.A.	N.A.	13	18	20	23	50
10	,, Chengam	,,	7	2	9	7	2	9	29	24	18	15	16	13	11	11	12	14
11	,, Vaniyambadi	,,	...	...	...	...	...	...	29	23	32	21	22	24	26	31	29	37
12	,, Polur	II class	30	6	36	30	6	36	N.A.	20	30	16	15	12	11	13	22	23
13	,, Walaja		15	4	19	15	4	19	Not available									18
14	,, Wandiwash	Sub Jail	15	4	19	15	4	19	11	5	9	7	8	4	6	6	7	11
15	,, Arkonam	,,	16	4	20	32	4	36	53	57	59	56	58	55	50	55	53	56

Toble 41—Mileage of Different Categories of Roads in the District During 1950—51 to 1960—61

Year	National Highways	State Highways	District Roads	Village Roads	All Roads/ Total Road Mileage
1	2	3	4	5	6
1950—1951	99	71	1,150	403	1,723
1955—1956	104	74	1,256	330	1,964
1960—1961	105	74	1,222	527	1,928

Table 42—Mileage of Extra Municipal and Municipal Roads Maintained by Public Authorities During 1950—51 to 1960—61

Year	Bituminous			Concrete			Water bound macadam			Unmetalled			Others			Grand Total		
	P.W.D. and other Government Departments	Local Bodies	Total	P.W.D. and other Government Departments	Local Bodies	Total	P.W.D. and other Government Departments	Local Bodies	Total	P.W.D. and other Government Departments	Local Bodies	Total	P.W.D. and other Government Departments	Local Bodies	Total	P.W.D. and other Government Departments	Local Bodies	Total
1	2	3	4	5	6	7	8	9	10	11	12	13	14	15	16	17	18	19
1950—1951	45	4	49	...	1	·1	616	482	1,098	...	575	575	...	...	...	661	1,062	1,723
1955—1956	254	24	278	22	12	34	410	543	953	...	699	699	...	...	...	686	1,278	1,964
1960—1961	736	67	803	22	16	38	49	456	505	19	563	582	...	...	...	826	1,102	1,928

Table 43—Number of Motor Vehicles Texed During 1959—1960

Year	Motor cycles	Number of Private cars including jeeps, station wagons, etc.	Number of private cabs	Number of buses		Number of private owned goods vehicles	Total number of motor vehicles in the district
				Government	Private		
1	2	3	4	5	6	7	8
1950	105	399	25	Nil	317	312	1,158
1951	113	408	23	...	337	299	1,180
1952	116	451	23	...	340	318	1,248
1953	67	333	27	...	340	209	976
1954	73	362	27	...	339	312	1,113
1955	77	461	35	...	336	327	1,236
1956	108	556	31	...	341	392	1,428
1957	412	1,962	39	...	346	415	3,174
1958	584	2,480	36	...	367	500	3,967
1959	644	2,409	41	...	393	524	4,011
1960	40	33	47	...	413	608	1,141

Table 44—Location of Tourist Bungalows, Rest Houses Run by Municipalities

S. No.	Rest House/Tourist Bungalow	Location of Rest House, Tourist Bungalow	Remarks
1	2	3	4
1	Tourist Bungalow, Vellore	Infantry Road Near Contonment Railway Station	Maintained by Vellore Municipality
2	Rest House, Arkonam	Arkonam Town	Maintained by Arkonam Municipality
3	Tourist Bungalow, Tiruvannamalai	East of Polur Road, situated in the northern side of the town, about three furlongs from Rly. Station	Maintained by Tiruvannamalai Municipality
4	Tourist Bungalow, Tiruppattur	On Chairman Doraisamy Naidu Road	Maintained by Tiruppattur Municipality

Table 45—Tourist / Inspection Bungalows Run by Public Works Department

S. No.	Tourist/Inspection Bungalow	Location of the Tourist/Inspection Bungalow
1	2	3
1	Inspection Bungalow, Tiruppattur	on the Northern side of the Railway Station
2	Inspection Bungalow, Vaniyambadi	on Vaniyambadi—Alangayam Road
3	Project House	at Mile 64/1 on Pondicherry—Selam Road
4	Inspection Bungalow	at Mile 78/6 on Cuddalore—Chittoor Road

Table 46—Railway Stations in the District and Distance from State and District Headquarters

.No.	Name of the Station	Distance (in Kilometres) from Previous Station	District H.Q.	Madras	Remarks (Line)
1	2	3	4	6	7
1	Arkonam Jn.	5	68	69	Arkonam to Katpadi Jn.
2	Chitteri	7	61	76	do
3	Munnal	4	57	80	do
4	Mahendravadi	6	51	86	do
5	Sholingur	4	47	90	do
6	Thalangai	4	43	94	do
7	Marudalam	4	39	98	do
8	Walaja Road Jn.	7	32	105	do
9	Mokundarayapuram	7	25	112	do
10	Tiruvalam	5	20	117	do
11	Seyur	7	13	124	do
12	Katpadi Jn.	5	8	129	do
13	Ranipet	6	38	111	Walajapet Jn. to Ranipet
14	Latteri	8	16	137	Katpadi Jn. to Jalarpet Jn.
15	Virunchipuram	6	22	143	do
16	Kavanur	5	27	148	do
17	Gudiyatham	6	33	154	do
18	Melalattur	5	38	159	do
19	Valathoor	5	43	164	do
20	Mailpatti	6	49	170	do
21	Pachakuppam	6	55	176	do
22	Ambur	6	61	182	do
23	Vinnamangalam	7	68	189	do
24	Vaniyambadi	9	77	198	do
25	Kettandapatti	8	85	206	do
26	Jalarpet Jn.	7	92	213	do
27	Vellore Town	8	...	137	Katpadi Jn. to Villupuram
28	Vellore Contonment	2	2	139	do
29	Pennathur	7	9	146	do
30	Kaniyambadi	5	14	151	do
31	Kannamangalam	9	23	160	do
32	Onnupuram	5	28	165	do
33	Sedarampattu	4	32	169	do
34	Arni Road	5	37	174	do
35	Madimangalam	5	42	179	do
36	Polur	11	53	190	do
37	Kalasapakkam	10	63	200	do
38	Agaram Sibbandi	4	67	204	do
39	Tirunjapuram	8	75	212	do

Table 46—Railway Stations in the District and Distance from State and District Headqaurters—(Concld.)

S.No.	Name of the Station	Distance (in Kilometres) from Previous Station	District H. Q.	Madras	Remarks (Line)
1	2	3	4	6	7
40	Tiruvannamalai	10	85	222	Katpadi Jn. to Villupuram
41	Velanandal	9	94	231	do
42	Tandarai	7	101	238	do
43	Patchur	15	107	228	Jalarpet Jn. to Bangarpet Jn.
44	Mulanur	11	118	239	do
45	Kuppam	12	130	251	do
46	Takkolam	6	75	75	Arkonam to Chingleput Jn.
47	Tirumalpur	7	82	82	do
48	Mosur	5	73	64	Arkonam to Mosur
49	Ichchiputtur	7	75	76	Arkonam to Renigunta Jn.
50	Tiruppattur	7	99	220	Jalarpet to Salem Jn.
51	Malakaranpatti	6	105	226	do
52	Kagankarai	6	111	232	do

Table 47—Railway Stations and Various Amenities Provided at Stations

S.No.	Name of the Railway Station	Amenities provided at Railway Station: Waiting Room	Refreshment Rooms, Stalls etc.	Other amenities provided
1	2	3	4	5
1	Agaram Sibbandi	...	...	...
2	Ambur	Yes	...	...
3	Arkonam Jn.	Yes	N, *V,S	BK△
4	Arni Road	Yes	...	...
5	Gudiyatham	Yes	...	...
6	Ichchiputhur	...	...	...
7	Jalarpet Jn.	Yes	*V. N	BK△□
8	Kagankarai	...	...	...
9	Kalasapakkam	...	...	...
10	Kannamangalam	...	...	...
11	Kaniyambadi	...	...	...
12	Katpadi Jn.	Yes	*V. N	BK△
13	Kavanur	...	...	...
14	Kettandapatty	...	...	...
15	Kuppam	Yes	...	...
16	Latteri	...	...	

Table 47—Railway Stations and Various Amenities Provided at Stations—(Concld.)

S.No.	Name of the Railway Station	Amenities provided at Railway Station: Waiting Rooms	Refreshment Rooms, Stalls etc.	Other amenities provided
1	2	3	4	5
17	Modimangalam	...	...	...
18	Mailpatti	Yes	...	...
19	Melalathur	...	...	...
20	Molakaranpatti	...	...	...
21	Mosur	...	...	...
22	Mulanur	...	...	...
23	Mukundarayapuram	...	...	...
24	Munnal	...	...	...
25	Onnupuram	...	...	...
26	Pachchakuppam	...	...	...
27	Patchur	...	...	...
28	Penathur	...	...	...
29	Polur	...	...	...
30	Ranipet	Yes	...	...
31	Sedarampattu	...	...	...
32	Sholingur	...	...	...
33	Thandarai	...	...	...
34	Thokkolam	...	...	...
35	Thalangai	...	...	...
36	Thirumalpur	...	...	...
37	Thrunjapuram	...	...	...
38	Tiruppattur	Yes	S	...
39	Thiruvalam	...	...	...
40	Thiruvannamalai	Yes	VL	△
41	Vaniyambadi	Yes	...	...
42	Valathur	...	...	...
43	Velanandal	...	...	...
44	Vellore Town	Yes	...	...
45	Vellore Contonment	Yes	...	...
46	Vepagunda	...	...	...
47	Vinnamangalam	...	...	...
48	Virunchipuram	...	...	...
49	Walaja Road Jn.	Yes	...	...

Note : * V = Vegetarian refreshment room (Department)
N = Non-Vegetarian refreshment room
BK = Book stall
S = Tea, Coffee, Light refreshment stall
VL = Vegetarian Light refreshment room
△ = Water Cooler
□ = Retiring room

Table 48—Number of Post and Telegraph Offices in the District

	Taluk	Extra departmental branch office	Sub-office	Lower selection grade sub-office	Extra departmental suboffice	Head office	Branch office	Total No. of Post offices	Telegraph connectio
	1	2	3	4	5	6	7	8	9
1	Arkonam	44	5	...	3	...	...	52	2
2	Walajapet	73	9	...	...	...	...	82	7
3	Gudiyatham	71	12	...	2	...	...	85	7
4	Tiruppattur	77	10	...	...	1	...	88	4
5	Vellore	62	14	...	2	1	...	79	9
6	Arni	41	5	...	1	...	...	47	5
7	Cheyyar	48	2	...	2	...	...	52	1
8	Polur	55	4	...	1	...	...	60	3
9	Wandiwash	52	5	...	...	...	...	57	2
10	Chengam	49	2	...	1	...	...	52	1
11	Tiruvannamalai	57	4	...	1	...	3	65	2
	Total	**629**	**72**	...	**13**	**2**	**3**	**719**	**43**

Table 49—List of Towns and Villages with Post Offices in the District

S. No.	Name of Village/Town with Post Office	Category of Post Office	Telegraph connection
	2	3	4
	Taluk : Arkonam		
1	Alapakkam	E. D. B. O.	No
2	Ammanoor	,,	,,
3	Arakonam	S. O.	Yes
4	Arakonam Bazaar	,,	No
5	Ayapadi	E. D. B.O.	,,
6	Banavaram	,,	,,
7	Cherri	,,	,,
8	Chitteri	,,	,,
9	Ganapathipuram	,,	,,
10	Gururajapetta	,,	,,
11	Ichiputhur	,,	,,
12	Kalarhur	,,	,,
13	Karikkal	,,	,,
14	Karunavoor	,,	,,
15	Kattupakkam	S. O.	Yes
16	Kaveripakkam	E. D. B. O.	No
17	Kilandur	,,	,,
18	Kilkuppam	,,	,,
19	Kilvidhi	,,	,,
20	Kumpinipet	,,	,,
21	Kunnathur	,,	,,
22	Mehendravadi	,,	,,
23	Melakulam	,,	,,
24	Meleri		

Table 49—List of Towns and Villages with Post Offices in the District—(Contd.)

S. No.	Name of Village/Town with Post Office	Category of Post Office	Telegraph connection
1	2	3	4
	Taluk : Arkonam (Concld.)		
25	Minnal	S. O.	No
26	Minnal R.S.	E. D. S. O.	,,
27	Mosus	E. D. B. O.	,,
28	Mudur	,,	,,
29	Nagavedu	,,	,,
30	Nangamangalam	,,	,,
31	Nemili	,,	,,
32	Palanipet	S.O.	,,
33	Palayapalayamattoor	E. D. B. O.	,,
34	Pallour	,,	,,
35	Panapakkam	E. D. S. O.	,,
36	Paranji	E. D. B. O.	,,
37	Perumbulipakkam	,,	,,
38	Perungalathur	,,	,,
39	Perunkanchi	,,	,,
40	Polipakkam	,,	,,
41	Reddivalam	,,	,,
42	Sayanavaram	,,	,,
43	Sirukarumbur	,,	,,
44	Surinamalli	,,	,,
45	Takkolam	E. D. S. O.	,,
46	Thalikkal	E. D. B. O.	,,
47	Thanigai-Polur	,,	,,
48	Thirumalpur	,,	,,
49	Uliyanallur	,,	,,
50	Uriyur	,,	,,
51	Valaikulam	,,	,,
52	Vangapattu	,,	,,
	Taluk : Walajapet		
1	Adanur	E. D. B. O.	No
2	Ammoor	,,	,,
3	Anaimallur	,,	,,
4	Anandalai	,,	,,
5	Arcot	S. O.	Yes
6	Arcot Kasba	E. D. B. O.	No
7	Arumbakkam	,,	,,
8	Arungundram	,,	,,
9	Ayilam	,,	,,
10	Chakkaramallur	,,	,,
11	Damarapakkam	,,	,,
12	Durgam	,,	,,
13	Ekambaranallur	,,	,,

Table 49—List of Towns and Villages with Post Offices in the District—(Contd.)

S. No.	Name of Village/Town with Post Office	Category of Post Office	Telegraph connection
1	2	3	4
	Taluk : Walajapet (Contd.)		
14	Esayanur	E. D. B. O.	No
15	Federation Buildings	,,	,,
16	Gudimallur	,,	,,
17	Gundaleri	,,	,,
18	Jagir Valavanur	,,	,,
19	Jambukulam	,,	,,
20	Jawaharpuram	,,	,,
21	Kadaperi	,,	,,
22	Kalavai	S. O.	Yes
23	Kalmelkuppam	E. D. B. O.	No
24	Karai	,,	,,
25	Kattarambakkam	,,	,,
26	Kavanur	,,	,,
27	Kirasathu	,,	,,
28	Kizhminnal	,,	,,
29	Kizhvizharam	,,	,,
30	Kodakkal	,,	,,
31	Kondakuppam	,,	,,
32	Kondapaliyam	,,	,,
33	Ladavaram	,,	,,
34	Marudalam	,,	,,
35	Mahamedpet	,,	,,
36	Meleri	,,	,,
37	Melkuppam	,,	,,
38	Melpudupakkam	,,	,,
39	Melvisharam	S. O.	Yes
40	Mukundarayapuram	E. D. B. O.	No
41	Nandiyalam	,,	,,
42	Navalpur	S. O.	,,
43	Ozhugur	E. D. B. O.	,,
44	Pagaveli	,,	,,
45	Paradarami	,,	,,
46	Pennagar	,,	,,
47	Periasengadu	,,	,,
48	Ponnai	,,	Yes
49	Poondi	,,	No
50	Pudupadi	,,	,,
51	Pulivalam	,,	,,
52	Puliyankannu	,,	,,
53	Punganur	,,	,,
54	Ranipet	S. O.	Yes
55	Ranipet Bazaar	,,	No

Table 49—List of Towns and Villages with Post Offices in the District—(Contd.)

S. No.	Name of Village/Town with Post Office	Category of Post Office	Telegraph connection
1	2	3	4
	Taluk : Walajapet (Concld.)		
56	Rendadi	E. D. B. O.	No
57	Sathambakkam	,,	,,
58	Sathur	,,	,,
59	Senganavaram	,,	,,
60	Sennasamudram	,,	,,
61	Sholingar	,,	,,
62	Soraiyur	S. O.	Yes
63	Sumaithangi	E. D. B. O.	No
64	Tajpura	,,	,,
65	Thengal	,,	,,
66	Thimiri	,,	,,
67	Thirumalaicheri	S. O.	,,
68	Thoppukana	E. D. B. O.	,,
69	Vadailuppai	,,	,,
70	Valapandal	,,	,,
71	Valluvampakkam	,,	,,
72	Valayathur	,,	,,
73	Vanappadi	,,	,,
74	Vangur	,,	,,
75	Vannivedu	,,	,,
76	Varagur	,,	,,
77	Vasur	,,	,,
78	Velam	,,	,,
79	Vellambi	,,	,,
80	Velurkalavai	,,	,,
81	Vilappakkam	,,	,,
82	Walajapet	,,	,,
	Taluk : Gudiyatham		
1	Agraharam	S. O.	Yes
2	Ammundi	E. D. B. O.	No
3	Ananganalloore	,,	,,
	Arumbakkam	,,	,,
	Balur	,,	,,
	Brahmapuram	,,	,,
	Chandathur	,,	,,
	Chinnavarigam	,,	,,
	Chiristianpet	,,	,,
	Devarishikuppam	,,	,,
	Dharamampet	,,	,,
	Erikuthi	,,	,,
	Erthangal	,,	,,
	Erukkambattu	,,	,,

Table 49—List of Towns and Villages with Post Offices in the District—(Contd.)

S. No.	Name of Village/Town with Post Office	Category of Post Office	Telegraph connection
1	2	3	4
	Taluk : Gudiyatham (Contd.)		
15	Gudanagaram	E. D. B. O.	No
16	Gudiyatham	S. O.	Yes
17	Gudiyatham (R. S)	E. D. S. O.	No
18	Gudiyatham South	S. O.	Yes
19	Jaffarapettai	E. D. B. O.	No
20	Kalambattu	,,	,,
21	Kalinjur	,,	,,
22	Kallapadi	,,	,,
23	Kamalapuram	,,	,,
24	Kandipedu	,,	,,
25	Kangeyanallur	,,	,,
26	Kanguppam	,,	,,
27	Karapattu	,,	,,
28	Karigiri	,,	,,
29	Katpadi Agriculture Farm	,,	,,
30	Katpadi Extension	S. O.	Yes
31	Kavanur (Mel)	E. D. B. O.	No
32	Kavasambattu	,,	,,
33	Kilalathur	,,	,,
34	Kilmutukkur	,,	,,
35	Kilvayathanankuppam	S. O.	Yes
36	Kokkalur	E. D. B. O.	No
37	Kottur	,,	,,
38	Latteri	S. O.	,,
39	Mailpatti	,,	Yes
40	Melalathur	E. D. S. O.	No
41	Melmayil	S. O.	,,
42	Melvaithinankuppam	E. D. B. O.	,,
43	Modikuppam	,,	,,
44	Morasapalli	,,	,,
45	Muttalam	,,	,,
46	Nariyambattu	,,	,,
47	Old Katpadi	,,	,,
48	Oomerabad	S. O.	,,
49	Pakkam-Venkatapuram	E. D. B. O.	,,
50	Palayakrishnapuram	,,	,,
51	Panamadangi	,,	,,
52	Pernambut	S. O.	Yes
53	Pasumathur	E. D. B. O.	No
54	Pichanoor	S. O.	,,
55	Rajakkal	E. D. B. O.	,,
56	Rajakuppam	,,	,,

Table 49—List of Towns and Villages with Post Offices in the District—(Contd.)

S. No.	Name of Village/Town with Post Office	Category of Post Office	Telegraph connection
1	2	3	4
	Taluk : Gudiyatham (Concld.)		
57	Ramalai	E. D. B. O.	No
58	Sathambakkam	,,	,,
59	Sathucudi	,,	,,
60	Sembedu	,,	,,
61	Sempalli	,,	,,
62	Sengundram	,,	,,
63	Senguttai	,,	,,
64	Sennankuppam	,,	,,
65	Senur	,,	,,
66	Senji	,,	,,
67	Serkadu	,,	,,
68	Sethubandai	,,	,,
69	Sevoor	,,	,,
70	Sevoor (GTM)	,,	,,
71	Sholanur	,,	,,
72	Thattaparai	,,	,,
73	Thondanthulasi	,,	,,
74	Thuthipattu	,,	,,
75	Tirumani	,,	,,
76	Thiruvallam	S. O.	,,
77	T. Krishnampuram	E. D. B. O.	,,
78	Udayendram	,,	,,
79	Ulli	,,	,,
80	Vadacheri	,,	,,
81	Vaduganthangal	,,	,,
82	Valathur	S. O.	Yes
83	Vandaranthangal	E. D. B. O.	No
84	Venkatasamudram	,,	,,
85	Virudambattu	,,	,,
	Taluk : Tiruppattur		
1	Adhiyur	E. D. B. O.	No
2	Agaram	,,	,,
3	Agraharam	,,	,,
4	Alangayam	S. O.	,,
5	Alasandapuram	E. D. B. O.	,,
6	Ambalur	S. O.	,,
7	Andiyappanur	E. D. B. O.	,,
8	Athurkuppam	,,	,,
9	Bandarapalli	,,	,,
10	Bommiyankuppam	,,	,,
11	Chandrapuram	,,	,,
12	Christukula Ashram	,,	,,

Table 49—List of Towns and Villages with Post Offices in the District—(Contd.)

S. No.	Name of Village/Town with Post Office	Category of Post Office	Telegraph connection
1	2	3	4
	Taluk : Tiruppattur (Contd.)		
13	Cutcherry Station, Tiruppattur	S. O.	No
14	Damalumuthur	E. D. B. O.	,,
15	Elagiri	,,	,,
16	Elagiri Hills	,,	,,
17	Govindapuram	S. O.	,,
18	Gowthampet	E. D. B. O.	,,
19	Gummidigampatti	,,	,,
20	Jaffarabad	,,	,,
21	Jamnama-Mudur	,,	,,
22	Jolarpet	S. O.	Yes
23	Kadirimangalam	E. D. B. O.	No
24	Kagankarai	,,	,,
25	Kalendra	,,	,,
26	Kandili	,,	,,
27	Karthari	,,	,,
28	Karuppanur	,,	,,
29	Kethandapalli	,,	,,
30	Khaderpet-Vaniyambadi	S. O.	,,
31	Korathi	E. D. B. O.	No
32	Kottur	,,	,,
33	Kurisilapattu	,,	,,
34	Kurumberi	,,	,,
35	Mallagunta	,,	,,
36	Mallapalli	,,	,,
37	Mandalavadi	,,	,,
38	Marimanikuppam	,,	,,
39	Marudur Irunapattu	,,	,,
40	Matrapalli	,,	,,
41	Mittur	,,	,,
42	Mukkanur	,,	,,
43	Nacherkuppam	,,	,,
44	Narasingapuram	,,	,,
45	Nariyaneri	,,	,,
46	Nattrampalli	S. O.	Yes
47	Nayanacheruvu	E. D. B. O.	No
48	New Town—Vaniyambadi	S. O.	,,
49	Nimmiyambattu	E. D. B. O.	,,
50	Pachal	,,	,,
51	Pachur	,,	,,
52	Pakkirithakka	,,	,,
53	Pallipattu	,,	,,
54	Paniyandapalli	,,	,,

Table 49—List of Towns and Villages with Post Offices in the District—(Contd.)

S. No.	Name of the Village/Town with Post Office	Category of Post Offices	Telegraph connection
1	2	3	4
	Taluk : Tiruppattur (Concld.)		
55	Peddur	E. D. B. O.	No
56	Perambattu	,,	,,
57	Peria Kasinayakkanpatti	,,	,,
58	Periyakunichi	,,	,,
59	Perumapattu	,,	,,
60	Pudupettai	,,	,,
61	Pudur Jhills	,,	,,
62	Pungalam	,,	,,
63	Puram	,,	,,
64	Puttagaram	,,	,,
65	Ramanaickenpettai	,,	,,
66	Reddiyur	,,	,,
67	Sevathur	,,	,,
68	Somanayakanpatti	,,	,,
69	Sundarampalli	,,	,,
70	Thimmampattu	,,	,,
71	Thinnamathur	,,	,,
72	Thiruppattur	H. O.	Yes
73	Thiruppattur Fort	E. D. B. O.	No
74	Thiruppattur Bazaar	S. O.	,,
75	Thumberi	E. D. B. O.	,,
76	Thokkiyam	,,	,,
77	Vadakkupattu	,,	,,
78	Vakkanambatti	,,	,,
79	Valayambattu	,,	,,
80	Vallipattu	,,	,,
81	Vaniyambadi	S. O.	Yes
82	Vaniyambadi Cutcherry	E. D. B. O.	No
83	Vaniyambadi Devastanam	,,	,,
84	Vaniyambadi Periyapet	,,	,,
85	Velakkalnatham	,,	,,
86	Vellakuttai	,,	,,
87	Vengalapuram	,,	,,
88	Vishamangalam	,,	,,
	Taluk : Vellore		
1	Adukkambarai	E. D. B. O.	No
2	Agaram	,,	,,
3	Agaramcheri	,,	,,
4	Alamelumangapuram	,,	,,
5	Ambur	S. O.	Yes
6	Ambur Bazaar	,,	No

Table 49—List of Towns and Villages with Post Offices in the District—(Contd.)

S. No.	Name of Village/Town with Post Office	Category of Post Office	Telegraph connection
1	2	3	4
	Taluk : Vellore (Contd.)		
7	Ambur Kasba	E. D. B. O.	No
8	Anaikattu	,,	,,
9	Ariyur	,,	,,
10	Arjunapuram	,,	,,
11	Assanampattu	,,	,,
12	Budur	,,	,,
13	Chinnapalambakkam	,,	,,
14	Chinnapallikuppam	,,	,,
15	Cholavaram	,,	,,
16	Devichettikuppam	,,	,,
17	Elavambadi	,,	,,
18	Ganganallur	,,	,,
19	Govindavadi	,,	,,
20	Guruvarajapalayam	,,	,,
21	Kakithapattarai	,,	,,
22	Kammasamudram	,,	,,
23	Kandaneri	S. O.	,,
24	Kaniyambadi	E. D. B. O.	,,
25	Kattanambattu	,,	,,
26	Kilkottur	,,	,,
27	Kizharasambattu	,,	,,
28	Konavattam	,,	,,
29	Kurugambattur	,,	,,
30	Madanur	,,	,,
31	Melarasambattu	,,	,,
32	Munjurpattu	,,	,,
33	Nemanthapuram	,,	,,
34	Odiyathur	E. D. S. O.	,,
35	Odugathur	E. D. B. O.	,,
36	Ongapadi	S. O.	Yes
37	Pallikonda	E. D. B. O.	No
38	Pallikonda Bazaar	,,	Yes
39	Palur	,,	No
40	Periyankuppam	,,	,,
41	Poigai	,,	,,
42	Puthuthakku	,,	,,
43	Ramanaickenpalayam	,,	,,
44	Sallivanpet	,,	,,
45	Sanankuppam	E. D. S. O.	,,
46	Sathuvacheri	E. D. B. O.	,,
47	Sathyamangalam	,,	,,
48	Sedapperi		

Table 49—List of Towns and Villages with Post Offices in the District—(Contd.)

S. No	Name of Village/Town with Post Office	Category of Post Office	Telegraph connection
1	2	3	4
	Taluk : Vellore (Concld.)		
49	Seduvalai	E. D. B. O.	No
50	Serpadi	,,	,,
51	Shenbakkam	,,	,,
52	Sirukalamur	,,	,,
53	Tellur	,,	,,
54	Thippasamudram	,,	,,
55	Thorapadi	,,	,,
56	Thottapalayam	S. O.	Yes
57	Thuthipattu	E. D. B. O.	No
58	Thuthikadu	,,	,,
59	Unai	,,	,,
60	Ussoor	,,	,,
61	Vadakathipatti	S. O.	,,
62	Vadapudupet	E. D. B. O.	,,
63	Vallam	,,	,,
64	Vannanthangal	,,	,,
65	Velandraman	,,	,,
66	Vellore	,,	,,
67	Vellore Bazaar	H. O.	Yes
68	Vellore Collectorate	S. O.	No
69	Vellore Fort	,,	Yes
70	Vellore Gandhi Road	,,	,,
71	Vellore Kasba	,,	No
72	Vellore Kosapet	E. D. B. O.	,,
73	Vellore Market	S. O.	Yes
74	Vellore Saidapet	,,	,,
75	Vellore Velapadi	E. D. B. O.	No
76	Vepumbattu	S. O.	,,
77	Vinnamangalam	E. D. B. O.	,,
78	Virinjiparam	,,	,,
79	Virupakshipuram	S. O.	Yes
		E. D. B. O.	No
	Taluk : Arni		
1	Agraharapalayam	E. D. B. O.	No
2	Akkur	,,	,,
3	Ammapalayam	,,	,,
4	Anandapuram	,,	,,
5	Arayalam	,,	,,
6	Ariyapadi	,,	,,
7	Arni	S. O.	Yes
8	Arni Bazaar	E. D. B. O.	No
9	Arni Fort	S. O.	Yes

Table 49—List of Towns and Villages with Post Offices in the District—(Contd.)

S. No.	Name of Village/Town with Post Office	Category of Post Office	Telegraph connection
1	2	3	4
	Taluk : Arni (Concld.)		
10	Arunagirichatram	E. D. B. O.	No
11	Ayalpadi	,,	,,
12	Devikapuram	,,	,,
13	Irumbedu	,,	,,
14	Kamakkur	,,	,,
15	Kaniyanur	,,	,,
16	Kannamangalam	S. O.	Yes
17	Kannamangalam Bazaar	E. D. B. O.	No
18	Kastambadi	,,	,,
19	Kattukanur	,,	,,
20	Kolathur	,,	,,
21	Kunnathur	,,	,,
22	Kuppam	,,	,,
23	Maiyur	,,	,,
24	Mambakkam	,,	,,
25	Manandur	,,	,,
26	Melmattaivinnamangalam	,,	,,
27	Mullandram	,,	,,
28	Mullipattu	,,	,,
29	Nesal	,,	,,
30	Onnupuram	S. O.	,,
31	Paiyur	E. D. B. O.	No
32	Pudupalayam	,,	,,
33	Pudurkaniyanur	,,	,,
34	Puthur	,,	,,
35	Raghunathasamudram	,,	,,
36	Sadhupperipalayam	,,	,,
37	Saidapet-Arni	S. O.	Yes
38	Sathiyavizhianagaram	E. D. S. O.	,,
39	Sevarapundi	E. D. B. O.	No
40	Sevur	,,	,,
41	Sirumur	,,	,,
42	Srinivasan Udhiyanavanam	,,	,,
43	Tellur-Arni	,,	,,
44	Thachchur	,,	,,
45	Vadugasathu	,,	,,
46	Vadhiyur	,,	,,
47	Vinnamangalam	,,	,,
	Taluk : Cheyyar		
1	A. Akkur	E. D. B. O.	No
2	Alathur	,,	,,

Table 49—List of Towns and Villages with Post Offices in the District—(Contd.)

S. No.	Name of Village/Town with Post Office	Category of Post Office	Telegraph connection
1	2	3	4
	Taluk : Cheyyar (Contd.)		
3	A. Mamandur	E. D. S. O.	No
4	Anakkavur	E. D. B. O.	,,
5	Anappattur	,,	,,
6	Arasanipalli	,,	,,
7	Azhividaithangi	,,	,,
8	Brahmadesam	,,	,,
9	B. Ukkal	,,	,,
10	Cheyyar	,,	,,
11	Cheyyattuvenan	,,	,,
12	Chithathur	,,	,,
13	Dusi	,,	,,
14	Echchur	,,	,,
15	Erumavatt	,,	,,
16	Hasanammapettat	,,	,,
17	Ilanirkundram	,,	,,
18	Kaduganur	,,	,,
19	Kaganam	,,	,,
20	Kaliyur	,,	,,
21	Korukkai	,,	,,
22	Kovilur	,,	,,
23	Kuthanur	,,	,,
24	Madipakkam	,,	,,
25	Mathur	,,	,,
26	Melma	,,	,,
27	Melmatteri Vinnamangalam	,,	,,
28	Melnemali	,,	,,
29	Melsishamangalam	,,	,,
30	Menallur	,,	,,
31	Moranam	,,	,,
32	Munugapattu	,,	,,
33	Murugathampundi	,,	,,
34	Namandi	,,	,,
35	Natteri	,,	,,
36	Nedumparai	,,	,,
37	Palli	,,	,,
38	Parasur	,,	,,
39	Perungattur	,,	,,
40	Purisai	,,	,,
41	Sengadu	,,	,,
42	Shozhiavaram	,,	,,
43	Then-Elapakkam	,,	,,
44	Thirumani	,,	,,

Table 49—List of Towns and Villages with Post Offices in the District—(Contd.)

S. No.	Name of Village/Town with Post Office	Category of Post Office	Telegraph connection
1	2	3	4
	Taluk : Cheyyar (Concld.)		
45	Thiruvattipuram	S. O.	Yes
46	Thiruvattipuram Cutcherry	E. D. S. O.	No
47	Vadamanapakkam	E. D. B. O.	,,
48	Vadaittuppai	,,	,,
49	Valkadai	,,	,,
50	Veerambakkam	,,	,,
51	Vembakkam	S. O.	,,
52	Vengalathur	E. D. B. O.	,,
	Taluk : Polur		
1	Admangalam	E. D. B. O.	No
2	Alathur	,,	,,
3	Athimur—Thindivanam	,,	,,
4	Athurai	,,	,,
5	Athuvambadi	,,	,,
6	Chetput—Polur	S. O.	Yes
7	Ettivadi	E. D. B. O.	No
8	Gangavaram	,,	,,
9	Gudalur	,,	,,
10	Indirayanam	,,	,,
11	Kadaladi	,,	,,
12	Kalasamudram	,,	,,
13	Kalasapakkam	S. O.	Yes
14	Kalur	E. D. B. O.	No
15	Kandapalayam	,,	,,
16	Kappalur	,,	,,
17	Karapundi	,,	,,
18	Kelur	,,	,,
19	Kesavapuram	,,	,,
20	Kettavarampalayam	,,	,,
21	Kilpalur	,,	,,
22	Kolambur	,,	,,
23	Kuppam	S. O.	Yes
24	Kuruvimalai	E. D. B. O.	No
25	Mambattu	,,	,,
26	Manakolathur	,,	,,
27	Mansurabad	,,	,,
28	Maruthuvambadi	,,	,,
29	Melsozhankuppam	,,	,,
30	Murugapadi	,,	,,
31	Nambedu	,,	,,
32	Nammiyambattu	,,	,,

Table 49—List of Towns and Villages with Post Offices in the District—(Contd.)

S. No.	Name of Village/Town with Post Office	Category of Post Office	Telegraph connection
1	2	3	4
	Taluk : Polur (Concld.)		
33	Odalavadi	E. D. B. O.	No
34	Padagam	,,	,,
35	Padavedu	,,	,,
36	Palampettai	,,	,,
37	Palangovil	,,	,,
38	Palasur	,,	,,
39	Pattiyavadi	,,	,,
40	Periagaram	,,	,,
41	Polur	,,	,,
42	Polur R.S.	S. O.	,,
43	Pudupalayam	E. D. B. O.	,,
44	Pundi	E. D. S. O.	,,
45	Ramanathapuram	E. D. B. O.	,,
46	Sandhavasal	,,	,,
47	Sanikkavadi	,,	,,
48	Sedarambattu	,,	,,
49	Semmiyamangalam	,,	,,
50	Siruvallur	,,	,,
51	Tachambadi	,,	,,
52	Thenmahadevamangalam	,,	,,
53	Thirusur	,,	,,
54	Thumbur	,,	,,
55	Ulagambattu	,,	,,
56	Vadamalamangalam	,,	,,
57	Veeralur	,,	,,
58	Vellur	,,	,,
59	Vilapakkam	,,	,,
60	Vilvarani	,,	,,
	Taluk : Wandiwash		
1	Alliyandal	E. D. B. O.	No
2	Amudur	,,	,,
3	Arasur	,,	,,
4	Arasambattu	,,	,,
5	Athiyanur	,,	,,
6	Avaniapuram	,,	,,
7	Ayalpadi	,,	,,
8	Desur	S. O.	,,
9	Elangadu	E. D. B. O.	,,
10	Embalam	,,	,,
11	Endal	,,	,,
12	Erumbur	,,	,,
13	Injimedu	,,	,,

Table 49—List of Towns and Villages with Post Offices in the District—(Contd.)

S. No.	Name of Village/Town with Post Office	Category of Post Office	Telegraph connection
1	2	3	4
	Taluk : Wandiwash (Concld.)		
14	Irumbedu	E.D.B.O.	No
15	Japthikarani	,,	,,
16	Kandavaratti	,,	,,
17	Kilkodungalur	,,	,,
18	Kilkovalavedu	,,	,,
19	Kilnamudi	,,	,,
20	Kilnarma	,,	,,
21	Kilpattu	,,	,,
22	Kilvillivalam	,,	,,
23	Kodanallur	,,	,,
24	Kodiyalam	,,	,,
25	Kolapalur	,,	,,
26	Kovalai	,,	,,
27	Kunagampoondi	,,	,,
28	Madavalam	,,	,,
29	Malayur	,,	,,
30	Marudadu	,,	,,
31	Matam	,,	,,
32	Mavalavadi	,,	,,
33	Melacheri	,,	,,
34	Melathangal	,,	,,
35	Mosavadi	,,	,,
36	Nambedu	,,	,,
37	Nallur	,,	,,
38	Namathudu	,,	,,
39	Nedungunam	,,	,,
40	Nelliyankulam	,,	,,
41	Osur	,,	,,
42	Pennattagaram	S.O.	Yes
43	Peranamallur	E.D.B.O.	No
44	Ponnur	,,	,,
45	Salavedu	,,	,,
46	Salukkai	,,	,,
47	Semmambadi	,,	,,
48	Senal	S.O.	,,
49	Tellar	E.D.B.O.	,,
50	Thenankur	,,	,,
51	Therasapuram	,,	,,
52	Theyyar	,,	,,
53	Vallam	,,	,,
54	Vayalur	,,	,,
55	Vazhur	S.O.	Yes
56	Wandiwash	,,	No
57	Wandiwash Cutcherry		

Table 49—List of Towns and Villages with Post Offices in the District—(Contd.)

S. No.	Name of Village/Town with Post Office	Category of Post Office	Telegraph connection
1	2	3	4
	Taluk : Chengam		
1	Alathu	E.D.B.O.	No
2	Arallavadi	,,	,,
3	Chengam	S.O.	Yes
4	Chinniyampettai	E.D.B.O.	No
5	C. Nammiyandal	,,	,,
6	Elangunni	,,	,,
7	Eraiyur	,,	,,
8	Kallaraipadi	,,	,,
9	Kaniyamangalam	,,	,,
10	Kanji	,,	,,
11	Karapattu	,,	,,
12	Kayambattu	,,	,,
13	Kilsirupakkam	,,	,,
14	Kilvanakkabadi	,,	,,
15	Kolundambattu	,,	,,
16	Kuppanatham	,,	,,
17	Malamanjanur	,,	,,
18	Melchengam	,,	,,
19	Melmudiyanur	,,	,,
20	Melpulidhiyur	,,	,,
21	Melravandavadi	,,	,,
22	Melvanakkambadi	,,	,,
23	Mothakal	,,	,,
24	Nachipattu	,,	,,
25	Narayanakuppam	,,	,,
26	Pachal	,,	,,
27	Padiagraharam	,,	,,
28	Pakkiripalayam	,,	,,
29	Palayapattu	,,	,,
30	Paramanandal	,,	,,
31	Perukolathur	,,	,,
32	Pinjur	,,	,,
33	Pudupalayam	E. D. S. O.	,,
34	Pudupattu	E, D. B. O.	,,
35	Radhapuram	,,	,,
36	Reddiarpalayam	,,	,,
37	Royandapuram	,,	,,
38	Sathanur	,,	,,
39	Sathanur Project	,,	,,
40	Sorpanandal	,,	,,
41	Thandarambattu	,,	,,
42	Thanipadi	,,	,,

Table 49—List of Towns and Villages with Post Offices in the District—(Contd.)

S. No.	Name of Village/Town with Post Office	Category of Post Office	Telegraph connection
1	2	3	4
	Taluk : Chengam (Concld.)		
43	Tharadapattu	E. D. B. O.	No
44	Themudiyanur	,,	,,
45	Thorappadi	,,	,,
46	Thukkapettai	,,	,,
47	Vaipur	,,	,,
48	Valayambattu	,,	,,
49	Vanapuram	,,	,,
50	Varagur	,,	,,
51	Vedamathur	,,	,,
52	Veeramandal	,,	,,
	Taluk : Tiruvannamalai		
1	Adiamamalai	E. D. B. O.	No
2	Anandampallam	,,	,,
3	Andapatti	,,	,,
4	Arpakkam	,,	,,
5	Avur	,,	,,
6	Ayyampalayam	,,	,,
7	Budhamangalam	,,	,,
8	Chinnakallapadi	,,	,,
9	Devanambattu	,,	,,
10	Gangupattu	,,	,,
11	Inamkariyandal	,,	,,
12	Iyyampalayam	,,	,,
13	Kadagaman	,,	,,
14	Kalasathambadi	,,	,,
15	Kallampoondi	,,	,,
16	Karkonam	,,	,,
17	Kattumalayanur	,,	,,
18	Keekkalur	S. O.	,,
19	Kilpennathur	B. O.	,,
20	Kinathur	,,	,,
21	Kizhpalayapatti	E. D. B. O.	,,
22	Kolakkaravadi	,,	,,
23	Konalapadi	,,	,,
24	Konalur	,,	,,
25	Kottandavadi	,,	,,
26	Kulanur	,,	,,
27	Madurambattu	,,	,,
28	Malappampadi	,,	,,
[illegible]	Mallavadi		

Table 49—List of Towns aud Villages with Post Offices in the District—(Concld.)

S. No.	Name of Village/Town with Post Office	Category of Post Office	Telegraph connection
1	2	3	4
	Taluk : Tiruvannamalai (Concld.)		
30	Mangalam	E. D. B. O.	No
31	Maruthuvambadi	,,	,,
32	Mekkalur	,,	,,
33	Nallavanpalayam	,,	,,
34	Naraiyur	,,	,,
35	Nariyapattu	,,	,,
36	Narthampundi	,,	,,
37	Nayadumangalam	,,	,,
38	Nukkambadi	,,	,,
39	Palayanur	,,	,,
40	Pallikondapattu	,,	,,
41	Pavitram	,,	,,
42	Periyakilambadi	,,	,,
43	Perumanam	,,	,,
44	Rayampettai	,,	,,
45	Sanipundi	,,	,,
46	Saroon	,,	,,
47	Sirunathur	,,	,,
48	Sorkalathur	,,	,,
49	Somasipadi	,,	,,
50	Sorpanandal	,,	,,
51	Sriramanashram	,,	,,
52	Thandarai	,,	,,
53	Thennagaram	S. O.	,,
54	Thenmathur	E. D. B. O.	,,
55	Tiruvannamalai	B. O.	,,
56	Tiruvannamalai Bazaar	S. O.	Yes
57	Tiruvannamalai R. S.	,,	,,
58	Tiruvannamalai South	E. D.B. O.	No
59	Turinjapuram	,,	,,
60	Vaipur	,,	,,
61	Vazhuttalanganam	,,	,,
62	Vedanthavadi	,,	,,
63	Villivagai	,,	,,
64	Veraiyur	,,	,,
65	Vettavalam	,,	,,
		E. D. S. O.	,,

Table 50—Receipts from Sales Tax

Year	Receipts in Rupees from: Sales tax on Motor Spirit	Receipts in Rupees from: General Sales tax
1	2	3
1951—1952	N.A.	3,941,624
1952—1953	642,219	2,787,365
1953—1954	623,067	2,293,382
1954—1955	592,252	2,158,361
1955—1956	613,261	2,540,537
1956—1957	597,803	2,933,166
1957—1958	649,481	3,489,139
1958—1959	95,814	2,932,628
1959—1960	25,553	34,13,109
1960—1961	543	3,526,935

Table 51—Receipts from Stamp Duty and Land Revenue

Year	Receipts from Stamp duty	Recipts from Land Revenue
1	2	3
1951—1952	2,686,064—29	3,019,078
1952—1953	2,274,862—56	2,284,346
1953—1954	2,415,223—31	4,879,865
1954—1955	1,976,108—24	4,447,845
1955—1956	2,770,304—79	4,835,576
1956—1957	3,384,164—41	5,504,314
1957—1958	2,441,751—96	4,699,735
1958—1959	26,90,231—76	5,025,672
1959—1960	3,257,622—75	5,113,277
1960—1961	2,887,737—56	6,511,397

Table 52—Excise Revenue Receipts on Various Items During the Decade 1951—52 to 1959—60

Year	Receipts on foreign Liquor	Receipts on spirituous preparations	Receipts on Opium	Receipts on Ganja	Receipts on Miscellaneous items	Total Receipts	Remarks
1	2	3	4	5	6	7	8
1951—1952	4,477	...	14,819	36	25,949	45,281	Figures in Col. (6) Include Sales Tax receipt on Foreign Liquor @ Rs. 0.50 nP. in a rupee.
1952—1953	722	1,400	8,032	...	18,936	29,090	
1953—1954	306	331	329	156	102	1,224	
1954—1955	3,557	229	1,009	5	813	5,613	
1935—1956	8,389	...	1,565	12	632	10,598	
1956—1957	9,388	1	2,395	167	219	12,170	
1957—1958	7,619	...	1,582	...	26	9,227	
1958—1959	9,794	...	1,474	...	355	11,623	
1959—1960	5,963	...	820	...	369	7,154	
Total	**50,217**	**1,961**	**32,025**	**376**	**47,401**	**131,980**	

Table 56—Number and Location of Branch Offices of Banks Scheduled and Non-Scheduled Banks Incorporated Outside Madras State (As on 31st December 1960)

S. No.	Name of the Bank	Headquarters and Date of establishment	Number of Branch Offices		Number and Location of Branch Offices in the District	
			Total	In the State		
1	2	3	4	5	6	
	Scheduled Banks					
1	Canara Banking Corporation Limited	Udipi 28—5—1906	61	7	1	Vellore
2	Canara Industrial and Banking Syndicate Limited	Udipi 20—10—1925	140	5	1	Vellore
3	Central Bank of India	Bombay 21—12—1911	308	26	1	Vellore
4	State Bank of India	Calcutta 1—7—1955	901	76	1	Ambur
					1	Arcot
					1	Arni
					1	Gudiyatham
					1	Tiruppattur
					1	Tiruvannamalai
					1	Vaniyambadi
					1	Vellore
					8	
	Non-Scheduled Banks					
	Nil					

Table 57—Number and Location of Branch Offices of Banks Incorporated in the District (As on 31st December 1960)

S. No.	Name of the Bank	Headquarters and date of establishment	Number of Branch offices		Number and Location of Branch offices in the District	Other Districts served by the Bank and number of Branch Offices in each District
			Total	Inside the State		
1	2	3	4 (a)	4 (b)	5	6
I	**Scheduled Banks:**	...	...	...	...	...
II	**Non-Scheduled Banks:**					
1	Matha Vara Nithi (Bank) Limited	Vellore (14—3—1914)	1	1	1. Vellore	Nil

Table 58—Assets and Liabilities of Banks Incorporated Inside the District (As on 31st December 1960)

S. No.	Name of the Bank	Location of Principal Office	Total No. of Branches		Capital and Reserves			Deposits	Cash in hand, balances with Banks and money at call and short notices	Investments	Loan and advances including Bills purchased and discounted
			Inside the State	Outside the State	Paid up capital	Reserves	Total				
1	2	3	4 (a)	4 (b)	5 (a)	5 (b)	5 (c)	6	7	8	9
	Non-Scheduled Banks:			In lakhs of Rupees							
1											

Table 59—Number of Entertainment Halls, Spectators, and Receipts under Entertainment Tax Act

Year	Receipts under the Madras Entertainments Tax Act, 1939 (Rs. in Thousands)	Total Number of Tickets issued during the year	Number of spectators		Total number of entertainment halls
			Total for the year	Monthly average	
1	2	3	4	5	6
1950—1951	378	N. A.	N. A.	N. A.	N. A.
1951—1952	374	,,	,,	,,	,,
1952—1953	311	,,	,,	,,	,,
1953—1954	320	,,	,,	,,	,,
1954—1955	414	,,	,,	,,	,,
1955—1956	521	,,	,,	,,	,,
1956—1957	686	,,	,,	,,	,,
1957—1958	850	11,601,635	11,601,635	966,800	61
1958—1959	975	12,425,753	12,425,753	1,034,477	78
1959—1960	947	10,934,586	10,934,586	911,216	85
1960—1961	1,047	11,742,522	11,748,316	978,541	78

Table 60—Number of Cinema Theatres, Films Exhibited, Tickets Issued, Spectators Etc., During 1957—1958 to 1960—1961

Year	Number of Cinema Theatres			Number of Films exhibited during the year					Total number of tickets issued	Number of spectators	
	Permanent	Temporary	Total	Tamil	Telugu	Hindi	English	Total including other languages		Total for the year	Monthly average
1	2(a)	2(b)	2(c)	3(a)	3(b)	3(c)	3(d)	3(e)	4	5(a)	5(b)
1957—1958	24	46	70	1,586	2	235	319	2,142	11,396,526	11,396,526	949,710
1958—1959	26	81	107	2,907	5	281	253	3,446	15,342,906	15,342,906	1,278,575
1959—1960	26	84	110	3,217	20	349	316	3,902	13,865,781	13,865,781	1,155 481
1960—1961	25	79	104	3,114	17	379	392	3,902	14,729,998	14,729,998	1,227.499

Table 61—Number of Printing Presses at Work in the District

Year	Number of Printing Presses		Year	Number of Printing Presses	
	In the District	In the State		In the District	In the State
1	2(a)	2(b)	1	2(a)	2(b)
1952	9	410	1957	10	415
1953	7	415	1958	11	424
1954	8	398	1959	33	631
1955	9	301	1960	33	635
1956	11	411			

Table 62—Details of Forest Area in the District

S. No.	Name of Taluk	Area in Sq miles				
		Reserve Forest	Estate Forests taken over	Estate Forests not taken over	Private Forests	Total Forest area
1	2	3	4	5	6	7
1	Tiruppattur	170.67	2.82	...	...	173.49
2	Vellore	228.75	...	...	...	228.75
3	Gudiyatham	196.27	...	...	...	196.27
4	Walajapet	33.39	...	...	...	33.39
5	Arkonam	5.75	...	...	...	5.75
6	Polur	232.24	...	...	...	232.24
7	Cheyyar	1.75	...	...	...	1.75
8	Wandiwash	8.43	...	...	...	8.43
9	Arni	...	10.06	...	...	10.06
10	Tiruvannamalai	42.39	...	...	...	42.36
	Total	919.61	12.88	...	...	932.49

Table 63—Statistics Relating to Community Development Programme

S. No.	Particulars	1954-55	1955-56	1956-57	1957-58	1958-59	1959-60	1960-61
1	2	3	4	5	6	7	8	9
1	No. of Community Development / National Extension Service Blocks	3	4	6	9	10	14	18
2	Distribution of seeds—Maunds	535	227	1,856	21,218	27,473	26,245	56,329
3	Total area in acres under Japanese method of cultivation	...	...	...	...	28,888	71,382	81,166
4	Total green manure seed—Maunds	...	...	...	...	924	3,538	2,278
5	Distribution of insecticides etc. and manures, organic and chemical—Maunds	38,271	16,891	67,859	125,676	190,752	171,734	112,573
6	Total area in acres of cultivable waste land, reclaimed for cultivation	77	173	579	...	14,073	1,235	1,169
7	Area brought under vegetables—Acres	36	105	...	...	...	...	...
8	Total No. of fruit trees planted—Acres	...	...	5,231	...	...	...	...
9	Total No. of agricultural implements supplied under various categories	152	10	444	1,015	1,408	2,935	3,440
10	Distribution of bulls of pure breed	27	14	10	67*	58	135	131
11	Total No. of animals vaccinated and inoculated	591	18,073	21,190	81,577	...	...	...
12	Total No. of cattle artificially inseminated	...	...	...	...	75	3,278	433
13	Distribution of poultry of pure breed	166	279	515	1,250	2,076	2,162	3,147
14	Distribution of beehives	...	...	...	...	4	419	955
15	Total No. of irrigation wells sunk	...	...	...	...	10,082	...	...
16	Total No. of engines and pumpsets sold or given on loan and subsidy	...	...	...	...	386	680	403
17	Total No. of overhead tanks constructed	...	...	...	...	...	...	...
18	Total No. of drinking water wells sunk	17	29	28	44	129	144	202
19	Total No. of hand pumps fitted	...	...	...	...	...	3	1
20	Total No. of wells repaired	18	32	10	106	163	329	266
21	Total No. of miles of pucca road constructed	11	23	37	...	...	...	...
22	Total No. of yards of lanes paved	...	...	200	42,570	40,130	22,425	12,465
23	Total No. of miles of katcha road constructed	23	20	15	15	45	65	69
24	Total No. of miles of pucca road repaired	...	...	...	...	...	...	...
25	Total No. of miles of katcha road repaired	...	...	9	27	37	66	57
26	Total No. of culverts constructed	...	...	28	46	88	52	46
27	Total No. of houses constructed	...	...	342	...	...	...	...
28	Total No. of soakpits dug	6	98	817	1,488	2,108	2,675	1,946
29	Total yards of drains laid	1,670	6,092	8,907	37,489	24,693	11,263	11,681
30	Total No. of rural latrines constructed	68	55	41	171	589	504	266
31	Total No. of persons vaccinated	...	...	40,807	118,631	...	...	...
32	Total No. of Maternity Centres opened	...	...	...	...	...	...	...
33	Total No. of Primary Health Centres opened	...	...	...	...	3	3	2
34	Total No. of Schools opened	11	4	10	...	...	...	...
35	Total No. of adults made literate	1,905	5,920	717	2,506	3,315	3,908	3,681
36	Total No. of Libraries/reading rooms opened	...	...	27	32	62	138	95
37	Total No. of Youth Associations formed	...	11	23	62	61	147	99
38	Total No. of Women's Welfare Societies formed	...	...	10	14	34	82	14
39	Total No. of members enlisted in Women's Welfare Societies	...	...	...	184	1,365	1,820	259
40	Total No. of Village Leader's camp held	...	...	...	22	99	112	137
41	Total No. of Ambar Charkas distributed	...	...	...	...	273	1,057	570
42	Total No. of Charkas installed	...	...	...	...	...	...	5
43	Total No. of Block Development meetings held	...	...	28	25	34	61	51
44	Total No. of Panchayats	...	...	...	...	344	...	33

* includes Rams & Bucks

Table 64—Progress of Co-operation in the District (Amount in Thousands of Rupees)

Item No	Detail	1950—51	1951—52	1952—53	1953—54	1954—55	1955—56	1956—57	1957—58	1958—59	1959—60
1	2	3	4	5	6	7	8	9	10	11	12
I.	**Primary Agricultural Credit Societies:**										
i	Number	932	969	979	980	987	1,009	875	876	895	1,037
ii	Membership	57,384	58,829	62,130	61,374	61,076	61,559	64,014	99,708	116,230	153,982
iii	Share Capital	679	798	943	898	876	871	1,080	1,646	1,855	2,385
iv	Working Capital	4,452	4,982	5,376	5,200	5,932	6,092	6,380	14,968	14,104	19,869
v	Loans issued	1,632	1 781	1,406	1,191	1,019	1,480	5,915	6,642	9,459	14,716
II.	**Primary Non-Agricultural Credit Societies:**										
i	Number	76	75	78	81	82	80	77	76	83	83
ii	Membership	11,323	13,445	15,367	17,754	19,755	21,809	44,360	48,732	58,619	64,774
iii	Share Capital	562	591	634	678	724	764	822	886	875	1,035
iv	Working Capital	3,340	3,168	3,299	3,417	3,524	3,625	5,299	6,102	7,123	6,371
III.	**Primary Non-Credit Societies:**										
i	Number	136	142	168	160	188	201	299	312	315	348
ii	Membership	15,799	16,551	15,812	15,816	16,119	16,353	41,029	44,184	48,038	70,987
iii	Share Capital	705	736	727	747	741	754	3,434	3,404	3,751	4,558
iv	Working Capital	1,410	1,873	1,840	2,126	2,245	2,510	6,353	7,684	12,165	25,244
IV.	**Primary Land Mortgage Banks:**										
i	Number	8	8	8	8	8	9	10	10	10	11
ii	Membership	7,267	7,547	8,093	8,600	8,954	9,539	12,802	14,524	16,146	18,237
iii	Share Capital	154	163	175	189	202	218	292	342	383	437
iv	Working Capital	2,499	2,610	2,794	2,967	3,080	3,284	4,013	4,580	5,062	5,868
v	Loans issued	274	208	336	333	326	482	786	774	820	1,116
V.	**Central Banks:**										
i	Number	1	1	1	1	1	1	1	1	1	1
ii	Share Capital	275	300	310	308	307	313	481	880	1,201	1,732
iii	Working Capital	8,293	9,457	6,462	5,122	4,827	5,243	9,630	11,653	19,632	23,952
iv	Loans issued	5,204	5,928	3,329	3,073	2,167	2,217	10,079	13,023	28,193	37,704

Table 65—Ancient Monuments (Other Than Protected) Places of Worship Etc., in the District

S. No.	Name of Monument/Temple or place of worship	Importance: Historic	Importance: Religious	Distance from: Headquarters	Distance from: Railway Station	Whether connected by road
1	2	3	4	5	6	7
	Arkonam Taluk					
1	Konar temple in Tirumalpur	...	Religious	12 miles	3 miles	Yes
2	Monolithic rockcut temple in Mahendravadi	It is said that this cave temple was constructed by the Pallavas	...	14 miles	3 miles	Yes
	Walajapet Taluk					
3	Bavadarajeswarar temple, Puduppadi	...	Religious	5 miles	7 miles	Yes
4	Delhi gate at Arcot	Historic	...	4 miles	2 miles	Yes
5	Melpadi Choleswara temple	do	Religious (Krithigai important)	15 miles	7 miles	Yes
6	Masjid and two ponds in the west of the Citadel at Arcot	do	...	4 miles	2 miles	Yes
7	Melpadi Somanathar temple	do	Krithigai important	15 miles	7 miles	Yes
8	Muppaduvetti North eastern corner of the outer rampart of the Old Fort at Arcot	do	...	6 miles	3 miles	Yes
9	Muppaduvetti North eastern corner of the Citadel	do	...	6 miles	3 miles	Yes
10	Narasimha temple, Sholingur	...	Religious Brahmotsavam Festival held annually. Sundays and Karthigai month also important	15 miles	9 miles	Yes
11	Panchapandavamalai	Rockcut sculptures and caves at the hill	...	8 miles	10 miles	Yes
12	Ranganathaswami temple, Tiruparkadal	...	Religious	9 miles	12 miles	Yes
13	Sholingur Nachiyar Temple	...	do	15 miles	9 miles	Yes
14	Sholingur Padmapuram temple	...	do	15 miles	9 miles	Yes
15	Sholingur Rock inscriptions	Historic	...	15 miles	9 miles	Yes
16	Subramania temple, Vallimalai	...	Religious	17 miles	8 miles	Yes
17	The tomb of Sadhullakhan and adjoining building	do	...	4 miles	2 miles	Yes
18	Two bombs of Jagadguru Sankaracharya of Kanchi Kamakoti Peedam	...	Religious	18 miles	20 miles	Yes
19	Vallimalai jain sculpures and inscriptions on the hill	Historic	...	17 miles	8 miles	Yes
20	Vedanarayana Perumal temple, Puduppadi	...	Religious	5 miles	7 miles	Yes
	Gudiyatham Taluk					
21	Arangaldurgam, Karapet	...	Muslim pilgrims visit the place once a year	27 miles	7 miles	Yes

Table 65—Ancient Monuments (Other Than Protected) Places of Worship Etc., in the District—(Contd.)

S. No.	Name of Monument Temple or place of worship	Importance		Distance from		Whether connected by Road
		Historic	Religious	Head quarters	Railway Station	
1	2	3	4	5	6	7
	Gudiyatham Taluk (Concld.)					
22	Durgam hill (Gadambur) Kailasagiri	Historic	Religious	15 miles	7 miles	Yes
23	Sathgur hills, Pernambut	Place of Historical importance. Descendants of Mughal dynasty are said to have lived here	Tombs are scattered over he hill areas. Both Muslims and Hindus resort to these nowadays	11 miles	8 miles	Yes
	Polur Taluk					
24	Church in Chetput	...	The festival of "Our Lady of Lourdes"—in the month of March draws pilgrims from all over the State	16 miles	16 miles	Yes
25	Kamman temple, Padavedu Village	An ancient monument	...	15 miles	8 miles	Yes
26	Jain temple, Tirumalai Village	...	Tamil inscriptions are seen on the walls of the temple. A statue of Mahaveera rises to a height of 18 feet. Apart from this several sculptures are found in the adjoining hills	10 miles	3 miles	Yes
27	Mel Arni Murugan Temple	...	Religious	8 miles	8 miles	Yes
28	Renukambal temple, Padavedu	...	Renukambal Amman festival in the month of Adi (July—August) draws devotees from many places	15 miles	8 miles	Yes
	Tiruvannamalai Taluk					
29	Sri Arunachaleswara temple, Tiruvannamalai	...	The town derives its name from the holy hill. It is regarded by the saivites as one of the "Pancha Bhootha Sthalas". Celebration of the Karthigai festival, which culminates with the lightening of the holy beacon at the top of the hill is a special feature. This is a remarkable specimen of Dravidian architecture.	Headquarters	5 furlongs	Yes

Table 65—Ancient Monuments (Other Than Protected), Place of Worship Etc., in the District—(Concld.)

S. No.	Name of Monument/Temple or place of worship	Importance		Distance from		Whether connected by Road
		Historic	Religious	Head quarters	Railway Station	
1	2	3	4	5	6	7
	Arni Taluk					
30	Kailasanathar temple, Arni	This is located within a dilapidated Fort	Religious	3 furlongs	6 miles	Yes
31	Kanagagiri Eswarar temple, Devikapuram	Built by one of the Pandian kings	Brahmotsava conducted during Panguni (March—April) attracts about 10,000 pilgrims	13 miles	9 miles	Yes
32	Subramaniaswami temple, Kunnathur	...	It is situated in the midst of the Kunnathur Irrigation tank and attracts a large number of pilgrims	6 miles	8 miles	Yes
	Cheyyar Taluk					
33	Abdul Mahal at Abdullapuram	Archaelogical interest	...	5 miles	5 miles	Yes
34	Bairavanathar and Eswarar Temple	...	Religious	13 miles	9 miles	No
35	Church in the Fort	Place of Historical and Archaelogical interest	do	At Headquarters	¼ mile	Yes
36	Eswarankoil (Nedungal)	Historic	Religious	13 miles	18 miles	Yes
37	Jain Temple, Karandai	..	do	17 miles	12 miles	Yes
38	Jalakandeswara Temple in the Fort	Place of Historical and Archaelogical interest	...	At Headquarters	¼ mile	Yes
39	Megalithic cirsts and caves (Thethurai)	Historic	...	13 miles	18 miles	Yes
40	Nelvoy Ramasamy Temple	Archaelogical interest	Religious	5 miles	5 miles	Yes
41	Panchapandava Alai (Kuranganil muttam)	Historic	Religious	17 miles	7 miles	Yes
42	Panchapandava Caves, Narasamangalam	do	...	13 miles	9 miles	No
43	Panchapandava Caves, Mamandur	do	...	13 miles	9 miles	No
44	Sozhavaram Siva Temple	Archaelogical interest	Religious	8 miles	2 miles	Yes
45	Temple Tiruppanangadu	...	do	20 miles	9 miles	Yes
46	Vedapuri Eswarar Temple, Tiruvattipuram	...	do	1 mile	18 miles	Yes
47	Verinchipuram Margasagaya Eswarar Temple	Archaelogical interest	do	8 miles	3 miles	Yes
48	Vellore Fort	Place of Historical and Archaelogical interest	...	At Headquarters	¼ mile	Yes
49	Veppampet Siva Temple	Archaelogical interest	Religious	9 miles	1 mile	Yes

Table 66—Particulars of Protected Monuments in the District

S. No.	Name of monument	In which it is situated: Village	Taluk	Revenue Division	Nearest Railway Station	Distance from the nearest R. S. (miles)	Whether connected by road	Nature of conveyance available	Nature of accommodation available	Historical/Religious significance
	1	2(a)	2(b)	3	4	5	6	7	8	9
1	Monolithic Rock-cut Temple	Mahendra-vadi	Arkonam	Ranipet	Vellore	22	Road	Bullock cart or Jatka from Rly. Station	Highways T. B. at Sholingur	The monument belongs to early Pallava times. Excavated by Mahendra Varma Pallava (600/630 A.D.) The temple inscriptions reveal that the temple was called as 'Mahendra Vishnugriha'.
2	Konar temple	Tirumalpur	do	do	Tirumalpur	4	Yes Sholngur-Kaver-pakkam Road	No convey-ance available	P. W. D. Inspection Bungalow	Structural temple dedicated to Vishnu. The architecture is of the Chola style and contains many inscri-ptions of the Cholas.
3	Rock-cut shrines	Koranganil-muttam	Cheyyar	Arni	Arkonam	18	Road	Bus service up to Doosi village then 2 miles walk.	P. W. D. Inspection Bungalow at Ayya-kulam	Temple dedicated to Siva. Belongs to the Pallava period datable to 600-680 A.D. Contains inscriptions of Rashtrakuta Krishna III, 940-968 A.D. Pleace mentioned in Thevaram Hymns. The old name of the village appears to be Pallavapuram.
4	Rock-cut Caves.	Narasa-mangalam	do	do	do	20	do	Bus service up to Narasa-mangalam	P. W. D. Inspection Bungalow at Ayya-kulam	This group of Rock-cut Cave temples are of the Mahendra style (Pallava) 610—640 A. D. and dedi-cated to Siva
5	Rock-cut Caves, Sculptures and Inscriptions.	Mamandur	do	do	Kanchi-puram	10	do	do	do	Belongs to the Pallava period, attributed to Mahendra Varma Pallava 600-630 A.D. It consists of four (4) cave temples with pillars.
6	Jain temple	Tirumalai	Polur	Tiruvanna-malai	Vadamathi-mangalam	4	Yes Polur Arni Road.	No con-veyance available	Highways T. B. at Polur	Temple called Kundavi Jinalaya after the name of the Raja Raja's sister, contains sculpture of Jain and also of Rashtrakuta Krishna III.

Table 66—Particulars of Protected Monuments in the District—(Contd.)

S. No.	Name of monument	In which it is situated: Village	Taluk	Revenue Division	Nearest Railway Station	Distance from the nearest R. S. (miles)	Whether connected by road	Nature of conveyance available	Nature of accommodation available	Historical/Religious significance
	1	2(a)	2(b)	3	4	5	6	7	8	9
7	Fort	Vellore	Vellore	Ranipet	Vellore	1	Road	Bullock cart, Jatka, cycle-ricksha and Taxies	Municipal T. B.	Early Chola inscriptions and Vijaya-nagar paintings are in the temple. Original Fort ascribed to Bommi Reddi. The Vijayanagar Fort was further improved by Muslim Rulers and was the residence of Murthasa Ali who claimed the Arcot throne.
8	Jalakantesvara temple	do	do	do	do	1	do	do	Municipal T. B. near Rly. Station	Fine example of Vijayanagar ar-chitecture. The original name of the God was 'Jvarakantesvara'. After the Muslim occupation temple is not in worship and as such open to all.
9	Old Mosque in the Fort	do	do	do	do	1	do	do	do	...
0	Delhi Gate	Arcot	Walajapet	do	Ranipet	2	do	Bus	P. W. D. Inspection Bungalow at Ranipet	Only surviving principal gate with its enormous masonry walls, built by Daulat Khan (1708 A.D.) was the seat of Nawabs of Karnatic.
1	Masjid and two Ponds	Arcot	Walajapet	do	Ranipet	2	Road	Bus	P.W.D. Inspection Bungalow at Ranipet	Only building extant in the Old Fort of the Nawabs of Karnatic. The tanks and moats have been built of stones containing Chola inscriptions.
2	Adjoining building to the Masjid and two ponds	do	do	do	do	2	Road	do	do	This building is the remnant of a pavilion overlooking the pond adjoin-ing the Masjid mentioned above.
3	The Cannon	do	do	do	do	2	Road	do	do	...
4	North-eastern corner rampart of the old Fort at Arcot.	Muppadu-vetti	do	do	do	5	Road	do	do	...

Table 66—Particulars of Protected Monuments in the District—(Concld.)

S. No.	Name of monument	In which it is situated			Nearest Railway Station	Distance from the nearest R. S. (miles)	Whether connected by road	Nature of conveyance available	Nature of accommodation available	Historical/Religious significance
		Village	Taluk	Revenue Division						
	1	2(a)	2(b)	3	4	5	6	7	8	9
15	Rock and sculptures & Caves	Villappakkam	Walajapet	Ranipet	Ranipet	8	Road	Bus	P. W. D. Inspection Bungalow at Ranipet	A Jaina settlement — the rock on its eastern scrap and unfinished rock-cut cave temple with seven cells and two rows of seven pillars and plasters. Above the Cave is the figure of Tirthankara and on the top of the hill is the Jaina Yakshi group and these were carved during the reigin of Nandi Varma Pallava. The place is mentioned as Tirupanamalai in inscriptions and is now corrupted to Tiruppamalai.
16	Rock inscription in the right flank of the Sholinghur tank	Sholinghur	do	do	Sholinghur	13	Road	do	High ways Inspection Bungalow at Sholinghur	The inscription is of the early Chola Parantaka I (907/955 A.D.) and it also mentions the feudatory king Prithivipathi.
17	Swayambhunathar temple	Kilputtur	Wandiwash	Arni	Madurantakam	18	do	do	High ways T. B. at Wandiwash	A stone temple of Chola period. An inscrion of Vikrama Chola refers to the re-copying of an earlier inscription of Vijayalaya during its renovation.
18	Rock-cut temple & sculptures	Siyamangalam	do	do	Achirapakkam	8	do	do	do	The Sthambesvara temple is a rock-cut cave temple excavated by Pallava Mahendra Varman I (600-630 A. D.) and additions in the form of Mandapas and other shrines were added.
19	Somanatha temple	Melpadi	Walajapet	Ranipet	Ranipet	22	do	do	T. B. at Ponnai Dam (P.W.D.)	Contains inscriptions of the Pallavas, Cholas and Vijayanagars.
20	Choleswara temple	do	do	do	do	22	do	do	do	Contains inscriptions of Ko—Rajaraja Kesarivarman alias Raja Raja Deva and Rajendra Chola Deva.
21	Subrahmanya Temple	do	do	do	do	22	do	do	do	...
22	Jain sculptures and inscriptions on the hill	Vallimalai	do	do	do	20	do	do	do	The inscriptions are of the Ganga and Bana dynasty recording the finding of a Jain shrine and also setting up of a Jaina image.

PART VI

Brief Gazetteer of Place Names and Calendar of Outstanding Occurrences

BRIEF GAZETTEER OF PLACE NAMES

1. **Alankyam**: Alankyam valley is situated at the junction of Javadi hills and the Yelamalai. It comprises of a number of small villages and is noted for scenic beauty. Grassy valleys spotted with large bamboo thickets provide a pleasing sight to the on looker.

2. **Ambur**: In Vellore taluk this is situated on the trunk road from Madras to Bangalore. Like Vaniyambadi in Tiruppattur taluk, Ambur also is an important centre noted for its leather tanneries. The Chairmanship of the Municipality here is enjoyed by the Hindus and Muslims by rotation. Ambur has also some historical importance for this place was the chief military centre during the Carnatic wars. Being an important Muslim centre there is an Arabic school near here at Umirabad. This school offers studies in Arabic and Persian languages. This college offers free education, boarding and lodging to the pupils.

3. **Arcot**: Situated on the banks of river Palar in Walajapet taluk the place is of historical importance. This place has changed hands and was in the possession of the British, the French and Hyder Ali in turns. In 1751, Robert Clive, defeated the Nawab of Arcot and took Arcot. Since then till 1947, Arcot remained under the British. It has developed into a leading industrial and trade centre and is connected with Madras by road. The Ranipet railway station also serves Arcot. Important centres of attraction in Arcot are the Dilhi gate; the Marble pond, the Sadhulakhan tomb, etc.

4. **Arkonam**: Arkonam is the headquarters of Arkonam taluk and is also an important railway junction on the Southern Railway. Most of the trains leaving Madras Central touch this station which serves as the transit place for passengers on different lines. The railway workshop is located here and it employs 4,000 workers. It has also an air strip which was used during the Second World War. There is also a loco shed nearby.

5. **Arni**: Is the headquarters of the smallest taluk in the district which also goes by the name Arni. It was once under the rule of the Maharashtrians and there exists an old fort here which now accommodates the taluk office and a High School. Silk weaving is carried on here from ancient times and Arni now is a noted centre for the production of handloom silk fabrics.

6. **Chengam**: Is the headquarters of Chengam taluk. But for the weekly shandy on Wednesdays which attracts large crowd there is nothing important at Chengam. However with the completion of the Sathanur Dam, Chengam has gained popularity.

7. **Chetput**: Though it has some historical importance due to the fact that it was one of the centres of operation during the Carnatic war. Chetput is now known mostly as a pilgrim centre for Roman Catholics. A festival for the Lady of Lourdes is held here in the month of March. It is an important festival for the Catholics and it attracts large number of pilgrims from all parts of the State.

8. **Cheyyar**: Is the headquarters of Cheyyar taluk and also of the Revenue division by the same name. River Cheyyar passes through this town. A bridge across the river has been built under the Five Year Plans and it was declared open for public in 1961. Cheyyar has also got telephone facilities and a Public Call office has been established at the local post office.

9. **Goudamenpettai**: Situated in Tiruppattur taluk a mile west of Tiruppattur, it has a Goutama Statue measuring six feet in height. This relic is maintained in good condition and gives room for doubt whether Buddhism did not prevail here once.

10. **Gudiyatham**: Gudiyatham is the headquarters of Gudiyatham taluk. It is a prospering centre of trade and industry. The main occupation of people here is handloom weaving and there are over 10,000 looms and also two Cotton Mills here. A Sugarcane Research Institute is located a few miles from here. In 1961 a Polytechnic (The Rajagopal Polytechnic) has been opened here and about 150 students are being trained in this institute.

11. **Karigiri**: Karigiri is a small village in Gudiyatham taluk, situated seven miles away from Vellore. The nearest railway sta

junction from where the village is five miles away. Karigiri is noted for the production of glazed pottery of wide reputation. The articles produced here have ready market and good demand. These are sold through Victoria Technical Institute, Madras and other Government agencies like Industrial Emporiums. There is also a famous Leprosy clinic near Karigiri.

12. **Katpadi** : An important railway junction on the Southern Railway. This is an important Christian centre and a number of Christian Missionary Societies function here for the relief of the suffering and also for the progress of education. There is also a college for women - the Auxilium College. Apart from this there is an agricultural school and a Government training college also.

13. **Kaveripakkam** : The decisive battle of 1752 in which Robert Clive defeated the French forces was fought here. Kaveripakkam is also known for the huge tank - Kaveripakkam tank - that exists here. This tank is said to irrigate lands in about 33 villages.

14. **Minnoor** : This village is situated about 37 miles away from Vellore. The railway station here is known as Vinnamangalam. There is a Government Wool Processing centre run by the Madras and Mysore State Governments. In addition to this Minnoor has also a Government Tanning and Fishing unit located within its limits.

15. **Paramanandhal** : A small village situated a few miles off Chengam at the bottom of the Javadi hills. It attracts large crowds on Fridays when a weekly shandy is held here. Hill produces like condiments, spices etc., are sold on a large scale here.

16. **Peranampet** : Peranampet in Gudiyatham taluk is perhaps the second biggest town in the taluk, the biggest centre being Gudiyatham itself. This is also a Muslim centre and noted for tanning industry. Leather tanning is the major industry here. Till recently there was a sugar factory here.

17. **Podavedu** : Podavedu, a small village has gained much importance as a pilgrim centre due to the Sri Renukambal temple located here. The Hanuman temple also is famous and the latter has been classed a protected monument and is under the control of the Archaelogical department.

18. **Polur** : Is the headquarters of Polur taluk and it is a major panchayat situated about 30 miles south of Vellore. It has two high schools-one for boys and the other for girls, a basic training school, a hospital and a veterinery hospital also. These are run by the Government. There is also a small industrial establishment under private sector manufacturing Sulphuric acid.

19. **Ranipet** : Is the headquarters of the Ranipet Revenue Division. Messrs. Parry & Company has an establishment here for the maufacture of chemicals and ceramic wares. Dr. Ida Scuddar had first started a hospital here. Ranipet is also noted for trade in hides and skins and also beedi. The weekly cattle shandy here attracts numerous people from neighbouring areas.

20. **Sathanur** : Sathanur has come to the fore with the construction of Sathanur dam, located about 21 miles away from Tiruvannamalai. The dam 2,580' in length—1,400' masonary and the rest 1,180' earthen—has a storage capacity of 8,100 million cubic feet and the expenditure of the dam is estimated at Rs. 289 lakhs. This dam provides irrigation facilities to lands in Tiruvannamalai and Chengam taluks in North Arcot and Tirukkoyilur taluk in South Arcot district. A beautiful park has been got up at the dam site and Sathanur has gained name as an ideal picnic spot and tourist centre. The beautifully laid out gardens, swimming pool and the cosy rest houses here attract numerous holiday makers to this centre.

21. **Sathkur** : Sathkur village in Gudiyatham taluk is also called Sathugudi. Sathkur was a separate administration unit during the early days of British rule. Vijayanagar and Maratha rulers set up fortresses, temples and tanks here and during the time of the Nawab of Walajah the cultivation of Sathugudi oranges was encouraged here. During the internal strife that followed, the fortresses got ruined and the place where the fortresses stood came to be called Sathugudi, so called after the famous oranges that were raised here.

22. **Thiruvalam** : Also known as Thiruvallam. Thiruvalam is situated in Gudiyatham taluk. It is 120 kilometres from Madras and about 2½ kilometres from here the two rivers, Palar and Pennar merge into one. This place has also some religious

importance attached to it due to the merger of the two rivers here.

23. **Thuthipattu** : Situated in Vellore taluk. It has some historical importance and remnants of past glory are still evident locally. Many a battle was fought here and the tomb of Anwaruddin, the first Nawab of Arcot is still found here.

24. **Tiruppattur** : Is the headquarters of the taluk and Revenue Division of the same name. It is a leading trade centre and important commodities of trade are dhal, jaggery and chillies. There is also a sandal wood factory here. This town has a good High School and also a well organised College-the Sacred Heart College run by Christian Missionaries.

25. **Tiruvannamalai** : Is the headquarters of Tiruvannamalai taluk and the Revenue division by the same name. It is a second grade municipality situated 52 miles south of Vellore. The town derives its name from the Holy hill which the devout Hindus believe to be the representation of the element of energy in the from of Lingam. There are a number of educational institutions, a hospital, maternity home and a veterinary hospital run by the Government. Sri Ramana Maharishi has further sanctified this town as his Ashram was situated at the western end of the town.

26. **Tiruvanjipuram** : Located 13 kilometres (8 miles) away from Vellore, it is noted for the Mahadeva hills which is considered very holy. At the top of the hill there is a Siva temple and the temple gurukkal feeds two vultures daily, just as in Tirukkalikundram. On the hill there is also a pool were the rays of the sun do not fall at any time of the day. Religious importance is attached to this pool also.

27. **Vadapudupattu** : Vadapudupattu village is situated about 26 miles from Vellore. The sugar factory of Ambur Sugar Mills is located within the limits of Vadapudupattu village.

28. **Vallimalai** : Is situated about 13 kilometres from Thiruvalam in Gudiyatham taluk. Goddess Valli is believed to have been born and brought up here. Hence some religious importance is attached to the hill. Now there exist a few relics of Pallava Cave temples, Nayak Mandapams and also a sacred tank which according to local saying was used by Goddess Valli herself.

29. **Vaniyambadi** : Vaniyambadi is a noted trade centre and the very name of the town seems to have been derived from the term Vannian, meaning trader. Situated on the banks of river Palar, Vaniyambadi is a Muslim centre and famous for leather tanning. It is also noted for the production of jaggery, beedi, oil etc. The Islamiah College is located here. There is a masque built on the model of Tajmahal here.

30. **Vellore** : Is the headquarters of Vellore taluk and also the district headquarters. It has historical importance. The fort at Vellore, the best in South has withstood many attacks and is built purely of rock on the banks of river Palar. It is supposed to have been built in the 13th century but till today the orgin of the fort as well as the person who caused it to be built are unknown. It is also held by a few that the fort was built on the model of an Italian fort.

Apart from the fort, Vellore has many other possessions. The most important among them perhaps is the Christian Medical College founded by Dr. Ida Scuddar in 1918. The Medical College Hospital is another priceless possession of Vellore. Apart from these, it has a Government Engineering workshop, a Polytechnic and the Voorhees College. Other places of interest and importance are the Central Jail-the largest in the State, the Jalakandeswarar Koil, the Sembakkam Pillayar Koil, etc.

31. **Walajapet** : Walajapet is the headquarters of Walajapet taluk and is served by the Walaja Road Railway Station (junction) between Madras and Bangalore. It lies on the trunk road connecting Bangalore with Madras. Silk weaving, carpet making and cane (Rattan) works are important industries of Walajapet.

32. **Wandiwash** : Is of great historical importance for the famous battle of 1760 was faught here. The French were defeated by the English under the able generalship of Sir Eyre Coote. This marked a turning point in the history of India.

33. **Yelagiri** : An ideal tourist centre, situated on a hill top at an altitude of 3200'. Yelagiri is 9 miles from Vaniyambadi. It has a circuit house and a beautiful park at the bottom of the hill. The Government has a proposal to provide more facilities here at an estimated cost of Rs. 16½ lakhs and develop it into an ideal summer resort and tourist attraction. It is about 140 miles from M

Calendar of Important Events and Outstanding Occurrences that have Influenced the District (Contd.)

Year	Brief Description of Occurrences
1	2
1871	First Census.
1876	Great Famine (Dhatu Karuva).
1881	Census.
1882	Fire in Gangaiamman Temple.
1891	Census.
1900	The great earthquake.
1903	Vaniyambadi taluk affected by floods.
1904	Plague in Arni and Tiruvannamalai taluks.
1906	Kumbhabishekam of Tiruvannamalai Temple.
1908	Plague in Tiruppattur.
1911	Census.
1916	Water tap laid in Gudiyatham Town.
	Fire accident to temple car in Tiruvannamalai Taluk.
1917	Cyclone and floods in Tiruppattur taluk.
1918	Influenza epidemic.
	Bangalore mail accident near Minnal railway station.
	Temple robbery in Desur Village in Wandiwash taluk.
1920	Civil Disobedience Movements.
	Dacoity with fire arms in Thennathur village of Wandiwash taluk.
1921	Census.
1928	South Indian Railway strike.
1929	Bifurcation of Chengam taluk.
1931	Census.
1941	Census.
	Hindu-Muslim rioting and burning of bazaar in Gudiyatham taluk.
1942	Quit India Movement and Disturbances.
	Floods in Kamandalanaganadhi.
1943	May floods in Cheyyar river.
1947	Informal rationing abolished.
	Non-gazetted Government Officers' strike.
1948	Introduction of Zamin Abolition Act.
	Reintroduction of rationing.
1949	His Excellency the Governor General's visit to Tiruvannamalai.
1950	Accident in water tap system of Kalambur in Polur taluk.
	Death of Sri Ramana Maharishi.
1951	Census.
	Formation of Municipality in Arni town.

	First General Election to the Madras Assembly and Parliament after the attainment of Independence.
	Abolition of rationing.
	Indian Railway Centenary.
	Opening of High School in Chetput in Polur taluk.
	Foundation stone laid for Sathanur Anicut in Chengam taluk.
	Fire accident in Polur High School.
	Prime Minister Mr. Nehru's visit to Vellore taluk.
	Bifurcation of Bolminal premises.
	Zhandur bomb on Polur Narasimhaswamy temple.
	Fire accident in Padagam village in Polur taluk.
	Opening of Block Development Office in Chetput in Polur taluk.
	Second General Election after Independence.
	Introduction of Decimal coinage sytem in India.
	Freedom Struggle Centenary Celebrations.
	Attack of Influenza in Arni and Tiruvannamalai taluks.
	Completion of Sathanur Anicut Dam in Chengam Taluk.
	Governor Sri Bishnuram Medhi's visit.
	Police Centenary Celebrations.
	Doubling of railway line between Arkonam and Chilleri in Arkonam taluk.
	Water scarcity.
	Governor's visit to Arni.
	Census.