MADHYA PRADESH DISTRICT GAZETTEERS

123/95

NARSIMHAPUR

(SUPPLEMENT)

Dr. N.P. PANDEY

DIRECTORATE OF GAZETTEERS
DEPARTMENT OF CULTURE

MADHYA PRADESH
BHOPAL
1994

First Edition : 1994

Price Rs. 87

Copies Obtainable From :

(1) Assistant Controller,
Govt. Printing & Stationery
Ibrahimpura, Bhopal

(2) Assistant Controller
Govt. Printing & Stationery
Gorkhi Mahal, Lashkar,
Gwalior

(3) Assistant Controller
Govt. Printing & Stationery
Jabalpur

(4) Deputy Controller
Govt. Regional Press
Malharganj, Indore

(5) Assistant Controller
Govt. Printing & Stationery
Rajnandgaon

(6) Assistant Controller
Govt. Printing & Stationery
Rewa

24.1.95

G
V 25542
N94-131

191872

PUBLISHED BY :

DIRECTORATE OF GAZETTEERS
DEPARTMENT OF CULTURE
GOVT. OF MADHYA PRADESH,
BHOPAL

Printed by : Government Central Press, Bhopal

PREFACE

It was in 1976 that the Government of India had decided to bringout Supplements for all ten year old district Gazetteers so that they can provide latest statistical information relating to the subjects discussed in their parent volume. Accordingly Directorate of Gazetteers has produced seven supplements so far. Narsimhapur is eighth in the series.

The District Gazetteers of Narsimhapur was published in 1971. There has been considerable development in the District over the past twentytwo years. In the meantime two new tahsils were also created i.e. Gotegaon on 11th February 1982 and Kareli on 24th May 1982. In the collection of statistical figures in many cases we had to remain satisfied with figures relating to select years only since some departments have eliminated old records after a certain period. The work was started during the tenure of former Director Shri K.R.R.C. Nair. In the preparation of this Supplement, a team of Officers, namely, Sarvshri Vijay Jain, A.M. Sharma, Nawal Kishore and S.C. Chaturvedi, all Deputy Directors, and Sarvshri S.S.C. Kerketta, Dr. Prabir Kumar Jha, Smt. Vandana Pandey, Dr. Suresh Tiwari and H.R. Ahirwar, all Assistant Directors did good work. Dr. Prabir Kumar Jha supervised the printing. Shri Yaduraj Singh, Artist and Photographer prepared the map of the District. I am thankful to all of them.

My thanks are also due to the Collector and Officers of the District Administration Narsimhapur, for arranging to supply the latest statistical data and to the Deputy Controller, Government Central Press, Bhopal for stisfactorily printing this volume in time.

Bhopal
June 8, 1994

Dr. N.P. Pandey
Director

CONTENTS

Table No.		Page No.
	CHAPTER - I - GENERAL	**1 - 11**
1.	Administrative Division's	
2.	New Tahsils Created After, 1971	
3.	Station-wise Normal Extremes Rainfall	
4.	Normal and Extremes of Rainfall	
5.	Frequency of Annual Rainfall in the District excluding the hilly Region's	
6.	Number of Rainy days and Rainfall	
	CHAPTER III - PEOPLE	**12 - 18**
7.	Tahsil-wise break-up of Population and Area 1971, 1981 and 1991	
8.	Proportion of Sexes	
9.	Growth of Population	
10.	Rural-Urban Population	
11.	Distribtion of Population in Rural and Urban break-up and Variation	
12.	Variation of Town Population	
13.	Number of Scheduled Castes and Scheduled Tribes	
14.	Number of Cases, Registered Under the Hindu Marriage Act, 1956	
15.	Number of Cases, Registered Under the Special Marriage Act, 1954	
	CHAPTER IV - AGRICULTURE AND IRRIGATION	**19 - 26**
16.	Land Utilization Statistics	
17.	Area under Principal Crops	
18.	Production of Principal Crops	
19.	Sourcewise Gross Irrigated Area	
20.	Cropwise Irrigated Area	
21.	Per Hectare use of Fertilizer	
22.	High yielding Varieties Coverage	
23.	Number of Agricultural Implements and Machinery	
24.	Livestock and Poultry	

CHAPTER V - INDUSTRIES 27 - 33

25. Categorywise Distribution of Workers
26. Small Scale Industries
27. Large and Medium Scale Industries
28. Factories Registered with Industries Department
29. Industrial Cooperative Societies
30. Power Distribution Centres and Length of Transmission Lines
31. Segregation of Demand
32. Rural Electrification
33. Number of Power Consumers
34. Number of Pumps and Area Sown
35. Tahsilwise Number of Villages Electrified

CHAPTER VI- BANKING, TRADE AND COMMERCE 34 - 36

36. Tahsilwise Number of Registered Money Lenders
37. Agricultural Cooperative Credit Societies
38. District Cooperative Land Development Bank, Narsimhapur
39. Ditrict Cooprative Central Bank, Narsimhapur
40. Small Savings Schemes
41. Life Insurance Business

CHAPTER VII - COMMUNICATIONS 36 - 40

42. Length of Roads
43. Surfacewise Road Length
44. Road Classification
45. National Highways
46. Forest Roads
47. Situation of Rest Houses and Circuit Houses
48. Bridges and Culverts
49. Number of Automobiles
50. Post and Telegraph Offices and Telephones

CHAPTER IX - ECONOMIC TRENDS 41 - 45

51. Distribution of Main Workers, 1971 and 1991
52. Distribution of Main Workers, 1981
53. Farm Harvest Prices of Principal Crops
54. Average Yield of Principal Crops
55. Wages of Agricultural Labourers
56. Trends in Employment
57. Working of Employment Exchange

CHAPTER X & XIII - GENERAL ADMINISTRATION AND OTHER DEPARTMENTS 46

58. List of Government Offices

CHAPTER XI - REVENUE ADMINISTRATION 48

59. Income from Different Sources of Revenue

CHAPTER XII - LAW AND ORDER AND JUSTICE 48 - 59

60. Present Organisation of Courts
61. Criminal Cases Under
62. Disposal of Cases
63. Number of Persons Convicted
64. Number of Persons Punished
65. Witnesses Examined
66. Amount of Fines
67. Number of Civil Suits
68. Disposal of Suits
69. Duration of Cases
70. Pending Suits and their Disposal
71. Appelate Cases
72. Education Among Prisoners
73. Prisoners Population according to Religion
74. Prisoners Population according to length of Sentence
75. Number of Prisoners
76. Home Guards Trained

CHAPTER XIV - LOCAL SELF GOVERNMENT 59 - 65

77. Municipality-wise Population
78. Income and Expenditure of Narsimhapur Municipality
79. Income and Expenditure of Kareli Municipality
80. Income and Expenditure of Gadarwara Municipality
81. Income and Expenditure of Gotegaon Municipality
82. Income and Expenditure of Janpad Panchayats
83. Income and Expenditure of Gram Panchayats

CHAPTER XV - EDUCATION AND CULTURE 65 - 69

84. Number of Educational Institutions upto Higher Secondary Level
85. Number of Students upto Higher Secondary Level
86. Number of Teachers upto Higher Secondary Level
87. Number of Scheduled Caste and Scheduled Tribe Students
88. Professional and Other Institutions
89. Number of Schools by Type of Management
90. Statement of Collegiate Education
91. List of Government Colleges in Narsimhapur District

CHAPTER XVI - MEDICAL AND PUBLIC HEALTH SERVICES 70 - 73

92. Vital Statistics
93. Mortality and its Causes
94. Number of Vaccinations
95. Number of Patients Treated at PHC's
96. Indoor and Outdoor Patients Treated
97. Progress of Family Planning Programme
98. Malaria Surveillance Operations

CHAPTER XVII - OTHER SOCIAL SERVICES 74 - 78

99. Madhya Pradesh Shops and Establishments Act, 1958
100. Numbe of Shops and Establishments
101. Working of the M.P. Shops and Establishments Act, 1958
102 Number of Liquor Shops
103. Reduction in the Strength of Country Liquor
104. Number of Classified Offences of Liquor
105. Number of Hemp Drug and Opium Offences
106. Position of Prosecution for Excise Offences
107. Number of Scheduled Castes and Scheduled Tribes helped by the Employment Exchange

CHAPTER XVIII - PUBLIC LIFE AND VOLUNTARY SOCIAL SERVICE ORGANISATIONS 78-82

108. Elections in Hoshangabad Lok Sabha Constituency 1971-1989
109. Vidhan Sabha Election in Narsimhapur District 1972-1990
110. Votes Polled by Political Parties in Hoshangabad Lok Sadha Constituency 1971-1989
111. Votes Polled by Political Parties in Vidhan Sabha Election, 1972
112. Votes Polled by Political Parties in Vidhan Sabha Election, 1977
113. Votes Polled by Political Parties in Vidhan Sabha Election, 1980
114. Votes Polled by Political Parties in Vidhan Sabha Election, 1985
115. Votes Polled by Political Parties in Vidhan Sabha Election, 1990
116. List of Newspapers, (1990)

ONE SKETCH MAP OF THE DISTRICT

Raj-Rajeshwari Tripur Sundri Temple, Zoteshwar (Gotegaon), Narsimhapur

S. N. Mushran Government Girls Degree College, Narsimhapur

Table No. 1
Administrative Divisions

S. No.	Sub-Divisions	Tahsil	Area in sq. km.	Population (1991)	Number of Un-Inhabited Villages	Number of Inhabited Villages	Number of Towns
1.	Narsimhapur	Narsimhapur	858.36	1,53,756	197	4	1
		Kareli	666.04	1,13,260	142	7	1
2.	Gotegaon	Gotegaon	815.97	1,45,832	229	21	1
3.	Gadarwara	Gadarwara	2207.92	3,72,648	449	21	1

* State/District Primary Census Abstract, 1991 Source - Collector, Narsimhapur

Table No. 2
New Tahsil's Created After, 1971

S. No.	Name of Thahil's	Date of Creation of Tahsil's	Tahsil Head quarters	Area in sq. km.	Population 1991*	Number of of Villages	Created from Tahsil
1.	Kareli	24.5.82.	Kareli	666.04	1,13,260	149	Narsimhapur
2.	Gotegaon	11.2.82	Gotegaon	815.97	1,45,832	250	Narsimhapur

* State/Disfrict Primary Census Abstract, 1991 , Source :- Collector, Narsimhapur

Table No. 3
Station-wise Normal Extremes Rainfall

(In m.m.)

Station's	Years	Jan.	Feb.	Mar.	Apr.	May.	June	July	August	Year's	Sept.	Oct.	Nov.	Dec.	Annual	Highest Annual Rainfall as of Normal year's	Lowest Annual Rainfall as of Normal year's	Heviest Rainfall in 24 hours	
																		Amount (m.m.)	Date
1	2	3	4	5	6	7	8	9	10		11	12	13	14	15	16	17	18	19
Narsimhapur	1984	63.0	20.4	0.0	0.0	1.0	51.4	184.8	604.8	1984	42.0	0.0	0.0	0.0	967.6	107.4	0.0	107.4	19.8.84
Gadarwara	1984	16.6	15.4	0.0	0.0	0.0	84.8	126.4	860.2	1984	87.6	0.0	0.0	2.0	1183.0	150.6	0.0	150.6	15.8.84
Gotegaon	1984	-	-	-	-	-	-	-	715.2	1984	-	-	-	-	715.2	-	-	-	-
Gotetoriya	1984	-	-	-	-	-	-	-	-	1984	-	-	-	-	-	-	-	-	-
Kareli	1984	-	-	-	-	-	-	-	-	1984	-	-	-	-	-	-	-	-	-
Narsimhapur	1985	49.0	0.0	0.0	0.0	19.4	92.8	431.2	456.6	1985	210.0	63.2	0.0	0.0	1322.2	102.8	0.0	172.8	17.7.85
Gadarwara	1985	32.0	0.0	0.0	0.0	0.0	86.4	289.2	396.7	1985	256.9	64.5	0.0	0.0	1125.7	119.4	0.0	119.4	22.9.85
Gotegaon	1985	69.0	0.0	0.0	0.0	0.0	61.7	299.3	185.0	1985	217.1	51.0	0.0	0.0	883.1	131.0	0.0	131.0	22.9.85
Gotetoriya	1985	-	-	-	-	-	-	-	468.4	1985	314.9	13.7	0.0	0.0	797.0	119.0	0.0	119.0	22.9.85
Kareli	1985	-	-	-	-	-	-	282.2	400.0	1985	173.2	138.6	0.0	0.0	1013.8	104.0	0.0	104.0	29.9.85
Tedukheda	1985	-	-	-	-	-	-	-	510.2	1985	-	-	-	-	510.2	98.0	0.0	98.0	3.8.85

(Contd.)

(Contd.)

Station's	Years	Jan.	Feb.	Mar.	Apr.	May	June	July	August
1	2	3	4	5	6	7	8	9	10
Narsimhapur	1986	7.8	97.4	7.0	0.0	10.4	108.6	384.6	269.2
Gadarwara	1986	0.0	39.7	7.8	0.0	0.0	190.1	764.9	407.8
Gotegaon	1986	4.0	89.0	16.0	0.0	22.0	78.6	315.8	354.2
Gotetoriya	1986	0.0	0.0	0.0	0.0	0.0	-	-	-
Kareli	1986	0.0	29.9	20.1	0.0	0.0	94.0	479.0	410.5
Tedukheda	1986	--	-	-	-	0.0	26.2	599.4	-
Narsimhapur	1987	32.0	87.6	0.0	0.0	13.1	42.8	399.8	227.8
Gadarwara	1987	33.4	68.4	0.0	0.0	-	34.6	128.8	308.0
Gotegaon	1987	0.0	56.4	11.0	0.0	-	50.0	203.4	292.8
Gotetoriya	1987	-	-	-	0.0	-	17.0	123.5	116.1
Kareli	1987	19.0	15.0	-	0.0	-	17.5	264.0	115.9
Tedukheda	1987	-	-	-	0.0	-	20.0	118.3	302.1

(Contd.)

Year's	Sept.	Oct.	Nov.	Dec.	Annual	Highest Annual Rainfall as of Normal year's	Lowest Annual Rainfall as of Normal year's	Heaviest Rainfall in 24 hours Amount (m.m.)	Date
	11	12	13	14	15	16	17	18	19
1986	113.8	10.0	0.0	15.0	1014.8	96.2	0.0	96.2	23.7.86
1986	58.2	0.0	0.0	0.0	1468.5	116.0	0.0	116.0	27.7.86
1986	44.2	0.0	0.0	19.4	939.2	96.2	0.0	92.2	6.7.86
1986	-	-	0.0	-	-	-	-	-	-
1986	141.2	0.0	0.0	5.7	1180.4	98.0	0.0	98.0	9.7.86
1986	-	-	-	-	665.6	92.0	0.0	92.0	22.7.86
1987	193.8	35.8	53.6	7.8	1034.1	76.8	0.0	76.8	29.7.87
1987	232.6	57.8	0.4	7.2	870.8	85.0	0.0	85.0	29.8.87
1987	99.2	46.1	-	-	758.9	76.0	0.0	76.0	20.8.87
1987	149.5	-	-	-	606.1	109.4	0.0	109.4	29.8.87
1987	248.0	36.0	37.0	-	802.4	55.0	0.0	55.0	29.8.87
1987	131.4	49.0	-	-	620.8	85.0	0.0	85.0	25.8.89

(Contd.)

Station's	Years	Jan.	Feb.	Mar.	Apr.	May	June	July	August	Year's	Sept.	Oct.	Nov.	Dec.	Annual	Highest Annual Rainfall as of Normal year's	Lowest Annual Rainfall as of Normal year's	Heaviest Rainfall in 24 hours	
																		Amount (m.m.)	Date
1	2	3	4	5	6	7	8	9	10		11	12	13	14	15	16	17	18	19
Narsimhapur	1988	27.0	3.2	0.0	6.6	0.0	200.00	224.0	299.0	1988	94.7	16.4	0.0	0.0	871.2	93.4	0.0	93.4	28.6.88
Gadarwara	1988	12.0	0.0	0.0	0.0	0.0	226.6	325.6	379.4	1988	153.5	20.2	0.0	0.0	1116.3	88.9	0.0	88.9	25.8.88
Gotegaon	1988	17.0	0.0	0.0	0.0	0.0	150.0	365.0	190.0	1988	103.0	0.0	0.0	0.0	825.5	91.0	0.0	91.0	28.6.88
Gotetoriya	1988	36.0	0.0	0.0	0.0	0.0	154.0	264.6	347.2	1988	80.0	0.0	0.0	0.0	881.8	99.0	0.0	99.0	23.6.88
Kareli	1988	0.0	0.0	0.0	0.0	0.0	141.7	310.7	530.0	1988	118.0	0.0	0.0	0.0	1100.0	129.0	0.0	129.0	4.8.88
Narsimhapur	1989	0.0	0.0	38.0	0.0	0.0	245.6	93.4	593.6	1989	105.6	0.0	0.0	0.0	1076.2	186.0	0.0	186.0	6.8.89
Gadarwara	1989	0.0	0.0	35.4	0.0	0.0	210.6	176.1	650.7	1989	64.7	0.0	0.0	0.0	1137.5	123.0	0.0	123.0	6.8.89
Gotegaon	1989	0.0	0.0	12.0	0.0	0.0	120.0	92.0	471.5	1989	75.1	0.0	0.0	17.2	787.7	217.0	0.0	217.0	6.8.89
Gotetoriya	1989	0.0	0.0	-	0.0	0.0	-	98.0	318.0	1989	6.0	0.0	0.0	0.0	422.0	235.0	0.0	235.0	7.8.89
Kareli	1989	0.0	0.0	-	0.0	0.0	50.0	117.0	631.0	1989	88.0	0.0	0.0	0.0	866.0	151.0	0.0	151.0	6.8.89

(Contd.)

Source :- Collector, Narsinghapur

Table No. 4
Normals and Extremes of Rainfall

(in m.m.)

S. No.	Year's	January	February	March	April	May	June	July	August	September	October	November	December
	1	2	3	4	5	6	7	8	9	10	11	12	13
1.	1970	46.0 / 4	10.8 / 2	24.4 / 1	-	13.3 / 2	316.4 / 12	411.1 / 13	602.6 / 21	-	-	-	-
2.	1975	2.4	9.8	18.4	0	0	238.4	441.4	477.8	100.4	70.0	0	0
3.	1980	1.2 / 0	0 / 0	0.7 / 0	0 / 0	0 / 0	377.8 / 12	223.2 / 13	55.2 / 18	132.6 / 7	0.0	0.0 / 0	34.4 / 2
4.	1985	049.0 / 3	005.6 / 1	000.0 / 0	011.6 / 1	019.4 / 3	092.8 / 7	431.2 / 18	457.4 / 15	210.0	063.2	000	601.0
5.	1986	78 / 1	92.2 / 9	0070 / 1	0000 / 0	104 / 2	1086 / 5	3846 / 20	2778 / 18	1138 / 7	0010 / 0	0000 / 0	0150 / 1
6.	1987	320 / 1	806 / 1	0000 / 0	0000 / 0	0130 / 2	3400 / 14	-	-	1938 / 7	0358 / 3	0536 / 1	0078 / 1
7.	1988	0006 / 0	0032 / 1	0008 / 0	0068 / 1	0076 / 2	2000 / 10	-	2993 / 16	0947 / 5	0947 / 5	0164 / 2	0000 / 0
8.	1989	0004 / 0	0000 / 0	0326 / 4	0000 / 0	0006 / 0	2456 / 12	0934 / 6	5936 / 19	1058 / 3	0000 / 8	292 / 2	-
9.	1990	0000 / 0	0344 / 2	0000 / 0	0000 / 0	0498 / 6	3827 / 14	2900 / 11	2830 / 17	2784 / 17	412 / 2	01948 / 1	0000 / 0

(Rainfall in m.m. and Number of Rainy Days.)
Source :- Director General, Meteorology, Nagpur

Table No. 5
Frequency of Annual Rainfall in the District excluding the Hilly Regions

S. Number	Year	Range in m.m.
1.	1960	1221.2
2.	1970	1329.2
3.	1980	1176.5
4.	1981	1139.4
5.	1982	1445.8
6.	1983	1443.8
7.	1984	1139.8
8.	1985	1055.37
9.	1986	1056.2
10.	1987	1043.6
11.	1988	834.4
12.	1989	1067

Source :- District Statistical Officer, Narsimhapur

Table No. 6
Number of Rainy Day's and Rainfall

(In m.m.)

S. No.	Station's	1972		1976		1980		1984		1985	
		Rainy day's	Rainfall	Rainy day's	Rainfall	Rainy day's	Rainfall	Rainy day's	Rainfall	Rainy day's	Rainfall
1	2	3	4	5	6	7	8	9	10	11	12
1.	Narsimhapur	39	1316.3	85	2188.4	57	1283.9	40	951.6	51	137.4
2.	Gadarwara	29	1110.2	70	1030.8	-	-	46	1181.0	56	1141.2
3.	Gotegaon	17	315.1	50	1209.7	-	-	17	1133.1	50	932.1
4.	Kareli	-	-	-	-	-	-	-	-	33	1047.0
5.	Gotitoria	17	276.4	11	543.0	-	-	-	-	22	1365.5
6.	Tendukeda	-	-	-	2057.0	-	-	-	-	-	-

(Contd.)

S. No.	1986 Rainy day's	1986 Rainfall	1987 Rainy day's	1987 Rainfall	1988 Rainy day's	1988 Rainfall	1989 Rainy day's	1989 Rainfall	1990 Rainy day's	1990 Rainfall
1	13	14	15	16	17	18	19	20	21	22
1.	61	1024.5	41	938.2	50	849.6	40	1083.2	59	1225.2
2.	51	1522.4	40	781.4	45	1140.5	42	1198.4	60	1445.5
3.	42	879.2	31	708.5	26	820.0	35	788.8	52	1052.0
4.	38	1164.4	36	768.4	42	1100.0	29	886.0	55	1184.0
5.	-	-	31	642.1	29	845.0	10	422.0	64	1451.0
6.	21	625.6	32	620.8	-	-	-	-	32	657.5

Source :- Collector, Narsimhapur

Table No. 7
Tahsilwise break-up of Population and Area, 1971, 1981 and 1991

S. No.	Tahsil	Year	Nmber of Villages	Area in sq. km.	Population Males	Population Females	Population Total	Density Per sq. km.
1	2	3	4	5	6	7	8	9
1.	Gadarwara	1971	476	2,190.00	1,29,872	1,19,529	2,49,401	114
		1981	477	2,190.00	1,61,969	1,49,761	3,11,630	142
		1991	-	2,207.92	3,72,648	1,95,481	1,77,167	-
2.	Narsimhapur	1971	600	2,286.4	1,39,806	1,30,063	2,69,869	118
		1981	605	2,386.6	1,75,112	1,63,703	3,38,815	148
		1991	-	858.36	80,242	73,514	1,53,756	-
3.	Gotegaon	1991	-	815.97	75,670	70,162	1,45,832	-
4.	Kareli	1991	-	666.04	59,300	53,960	1,13,260	-
	District Total	1971	1076	5,138.00	2,69,678	2,49,592	5,19,270	101
		1981	1082	5,133.00	3,36,981	3,13,464	6,50,445	127
		1991	-	5,133.00	4,10,693	3,74,803	7,85,496	-

Source :- 1. Census of India, 1971, and 1981
2. District Primary Census Abstract, 1991

Table No. 8
Proportion of Sexes

Year	Population Total	Population Males	Population Females	Sex Ratio (No. of Females per 1,000 Males) Total	Rural	Urban
1901	3,15,518	1,54,694	1,60,824	1,040	1,043	997
1911	3,25,677	1,61,795	1,63,882	1,013	1,015	985
1921	3,15,162	1,58,345	1,56,817	990	997	904
1931	3,21,481	1,61,417	1,60,064	992	997	929
1941	3,34,991	1,69,862	1,65,129	972	978	920
1951	3,39,110	1,72,264	1,66,846	969	975	921
1961	4,12,406	2,11,238	2,01,168	952	961	890
1971	5,19,270	2,69,678	2,49,592	926	931	889
1981	6,50,445	3,36,981	3,13,464	930	935	898
1991	7,85,496	4,10,693	3,75,803	913	915	897

Source :- 1. Census of India, 1981
2. District Primary Census Abstract 1991

Table No. 9
Growth of Population

Year	Tahsil Narsimhapur	Tahsil Gadarwara	Tahsil Gotegaon	Tahsil Kareli	District Total
1901	1,50,305	1,65,213	-	-	3,15,518
1911	1,53,483	1,72,195	-	-	3,25,677
1921	1,52,116	1,63,046	-	-	3,15,162
1931	1,57,012	1,64,469	-	-	3,21,481
1941	1,62,343	1,62,343	-	-	3,34,991
1951	1,64,818	1,74,292	-	-	3,39,110
1961	2,07,483	2,04,923	-	-	4,12,406
1971	2,69,869	2,49,401	-	-	5,19,270
1981	3,38,815	3,11,630	-	-	6,50,446
1991	1,53,756	3,72,648	1,45,832	1,13,260	7,85,496

Note :- Gotegaon and Kareli Tahsils were Created after 1981
Source :- (1) Census of India 1971, 1981
(2) District Primary Census Abstract 1991

Table No. 10
Rural - Urban Population

S.No.	Tahsil	Year	Number of Villages		Number of Towns	Population		
			Inhabited	Un-inhahited		Rural	Urban	Total
1	2	3	4	5	6	7	8	9
1.	Gadarwara	1971	448	24	1	2,30,725	18,676	2,49,401
		1981	456	21	1	2,88,103	23,527	3,11,630
		1991	-	-	-	3,36,085	36,563	3,72,648
2.	Narsimhapur	1971	550	50	3	2,21,221	48,648	2,69,869
		1981	573	32	3	2,74,215	64,600	3,38,815
		1991	-	-	-	1,11,400	42,356	1,53,756
3.	Gotegaon	1991	-	-	-	1,26,754	19,078	1,45,832
4.	Kareli	1991	-	-	-	94,469	18,791	1,13,260
	District Total	1971	998	78	4	4,51,946	67,324	5,19,270
		1981	1,029	53	4	5,62,318	88,127	6,50,445
		1991	-	-	-	6,68,708	1,16,788	7,85,496

Source:- (1) Census of India 1971 and 1981
(2) District Primary Census Abstract, 1991

Tabe No. 11
Distribution of Population in Rural and Urban Break-up and Variation

Year	Urban			Rural		
	Population	Percentage to Total Population	Percentage Variation	Population	Percentage to Total Population	Percentege Variation
1	2	3	4	5	6	7
1901	23,647	7.5	--	2,91,871	92.5	--
1911	18,749	5.8	-20.7	3,06,928	94.2	+5.16
1921	22,214	7.0	+18.5	2,92,948	93.0	-4.55
1931	23,825	7.4	+7.8	2,97,656	92.6	+1.16
1941	30,507	9.1	+28.0	3,04,484	90.9	+2.19
1951	37,136	10.1	+21.7	3,01,974	89.9	-0.82
1961	48,996	11.9	+31.9	3,63,410	88.1	+20.34
1971	67,324	13.1	+27.2	4,51,946	87.0	+19.59
1981	88,127	13.5	+23.6	5,62,318	86.5	+19.63
1991	1,16,788	14.9	+24.5	6,68,708	85.1	+15.91

Source : 1. Census of India 1971 and 1981
2. District Primary Census Abstract, 1991

Table No. 12
Variation of Town Population

Year	Narsimhapur		Gadarwara		Kareli		Chhota Chhindwara	
	Persons	Percentage Variation	Persons	Percentage Variation	Persons	Percentage Variation	Persons	Percentage Variation
1	2	3	4	5	6	7	8	9
1901	11,233	-	8,198	-	-	-	4,216	-
1911	10,630	– 5.4	4, 715	– 42.6	-	-	3,404	– 19.3
1921	9,839	– 7.4	8,539	+ 81.1	-	-	3,836	+ 12.7
1931	11,077	+ 12.6	9,077	+ 6.3	-	-	3,671	– 4.3
1941	12,908	+ 16.5	10,146	+ 11.8	2,992	-	4,461	+ 21.5
1951	14,316	+ 10.9	12,744	+ 25.6	4,413	+ 47.3	5,663	+ 26.5
1961	17,940	+ 25.3	14,696	+ 15.3	8,603	+ 94.9	7,757	+ 37.0
1971	25,552	+ 29.8	18,676	+ 21.3	12,350	+ 30.3	10,746	+ 27.8
1981	34,266	+ 25.4	23,527	+ 20.6	16,131	+ 23.4	14,203	+ 24.3
1991	41,032	+ 16.5	29,529	+ 20.3	18,791	+ 14.2	19,078	+ 25.6

Source :- (1) Census of India 1971, 1981
(2) District Primary Census Abstract, 1991

Table No. 13
Number of Scheduled Castes and Scheduled Tribes

S.No.	Tahsil	Year	Scheduled Castes			Scheduled Tribes		
			Total	Males	Females	Total	Males	Females
1.	Gadarwara	1971	32,204	36,525	15,679	23,819	12,135	11,684
		1981	46,923	24,239	22,684	31,320	15,789	15,531
		1991	60,281	31,534	28,747	35,465	18,055	17,410
2.	Narsimhapur	1971	39,333	20,406	18,927	40,485	20,646	19,839
		1981	54,719	28,552	26,167	52,455	26,401	26,054
		1991	24,450	12,849	11,601	25,726	13,200	12,526
3.	Gotegaon	1991	28,989	15,201	13,788	25,639	13,039	12,600
4.	Kareli	1991	16,571	8,663	7,908	14,538	7,463	7,075
	District Total	1971	71,537	36,931	34,606	64,304	32,781	31,523
		1981	1,01,642	52,791	48,851	83,775	42,190	41,585
		1991	1,30,291	68,247	62,044	1,01,368	51,757	49,611

Source (1) Census of India 1971 and 1981
(2) District Primary Census Abstract, 1991

Table No. 14
Number of Cases Registered under the Hindu Marriage Act, 1956

Year	Registered	Number of Couples who Took Divorce	Number of Cases Rejected
1980	20	4	5
1985	139	1	31
1986	55	4	9
1987	56	5	20
1988	61	7	14
1989	66	13	9
1990	56	3	10
1991	24	3	2

Source :- District and Sessions Judge, Narsimhapur

Table No. 15
Number of Cases Registered under the Special Marriage Act, 1954

Year	Registered	Number of Marriages Solemnized	Number of Cases Rejected
1982-83	2	1	1
1983-84	15	10	5
1984-85	6	4	2
1985-86	19	17	2
1986-87	3	3	-
1987-88	11	7	4
1988-89	4	-	-
1989-90	8	8	-

Source :- Collector and Marriage Officer, Narsimhapur

Table No. 16
Land Utilization Statistics

(In '000 Ha.)

Year	Geographical Area	Forest	Land put to Non-Agricultural Uses	Barren and Unculturable Land	Permanent Pastures and other Grazing Land	Misc. Tree Crops and Groves	Culturable Waste	Current Fallows	Old Fallows	Net Area Sown	Area Sown More than once	Gross Cropped Area
1	2	3	4	5	6	7	8	9	10	11	12	13
1971-72	513	136	22	2	48	2	19	5	8	271	9	280
1975-76	513.3	136.7	22.5	1.6	46.0	0.2	19.1	9.1	6.1	272	10	282
1980-81	513.3	136.4	22.3	1.0	32.8	0.2	28.5	11.3	7.8	273.0	15.5	288.5
1985-86	513.6	136.2	22.6	1.0	29.5	0.2	24.1	5.4	9.0	285.6	27.8	313.4
1986-87	513.6	136.2	22.9	1.0	29.1	0.2	23.2	6.4	9.1	285.5	29.7	315.2
1987-88	513.6	136.2	22.7	1.0	29.5	0.2	22.6	5.2	9.1	287.1	35.5	322.6

Source : Agricultural Statistics (M.P.) for the years 1972, 1976, 1981 and 1988

Table No. 17
Area under Principal Crops

(In '000 Ha.)

Year	Rice	Wheat	Jowar	Bajra	Kodon Kutki	Gram	Tur	Urad	Masur	Teora	Sesa-mum	Soya bean	Lin-seed	Cotton	Sun-hemp	Sugar cane	Condi-ments and Spices	Fruits and Vege-tables
1	2	3	4	5	6	7	8	9	10	11	12	13	14	15	16	17	18	19
1971-72	14.2	44.5	19.2	0.9	13.0	76.3	18.0	5.4	18.2	20.5	9.8	-	1.6	0.09	5.1	1.2	0.3	1.4
1975-76	14.7	40.3	16.9	0.5	12.4	85.6	17.9	7.1	18.1	17.6	6.5	-	2.8	0.04	5.2	2.5	0.4	1.7
1980-81	16.3	35.4	17.1	0.5	10.4	95.5	19.5	7.1	9.1	12.5	10.5	1.6	1.3	0.01	0.6	2.3	0.5	2.1
1985-86	15.5	39.8	17.3	0.1	7.9	111.6	18.1	6.4	5.8	9.3	9.8	21.9	1.1	0.01	0.3	1.8	0.4	2.1
1986-87	15.9	43.1	17.5	0.1	7.4	115.8	17.2	6.0	5.6	8.3	9.5	23.7	0.9	0.01	0.2	1.9	0.5	2.1
1987-88	14.1	44.5	16.8	0.1	8.0	113.1	18.6	6.0	5.7	7.2	11.4	30.7	0.8	0.01	0.2	2.0	0.5	2.2
1988-89	13.4	45.7	16.4	0.1	6.4	115.5	18.0				11.8	33.0	0.8	- +				
1989-90	12.0	48.2	14.6	0.1	5.9	118.6	18.2				9.6	55.0	0.5	-				
1990-91	11.4	52.1	11.9	0.1	6.5	124.4	18.1				9.8	49.8	0.5	-				
1991-92	11.0	54.0	10.9	0.1	6.3	123.6	17.7				8.5	63.1	0.4	-				

Source : – Agricultural Statistics (M.P.) for the Years 1972, 1976, 1981 and 1988
- Madhya Pradesh Ki Adharbhoot Krishi Sankhyiki (1987-88 to 1991-92)
+ Nil

Table No. 18
Production of Principal Crops

(In '000 Tonnes)

Year	Paddy	Wheat	Jowar	Bajra	Kodon-Kutki	Gram	Tur	Urad	Masur	Teora	Sesa-mum	Soya bean	Lin-seed	Cotton (Bales)	Sun-hemp	Sugar cane (Gur)
1	2	3	4	5	6	7	8	9	10	11	12	13	14	15	16	17
1971-72	14.7	48.7	23.2	0.6	2.8	59.0	21.7	0.7	8.2	5.4	1.2	-	0.4	0.1	1.0	2.6
1975-76	14.8	41.7	15.2	0.3	2.2	60.1	23.5	2.9	8.9	12.7	1.4	-	0.8	- *	1.1	5.6
1980-81	17.3	46.5	15.8	0.3	2.3	62.6	18.6	2.5	4.1	8.4	1.8	3.4	0.4	-	1.3	5.8
1985-86	22.0	60.7	19.1	0.1	1.8	64.0	24.2	3.4	2.5	4.4	2.6	20.5	0.4	-	0.7	2.9
1986-87	17.4	77.3	21.3	0.1	1.6	96.1	29.0	3.2	2.7	4.8	1.6	21.3	0.3	-	0.4	6.5
1987-88	16.8	76.8	21.3	0.2	2.4	92.3	29.6	3.2	2.8	5.9	3.4	26.1	0.4	-	0.5	9.0
1988-89	13.3	84.0	18.3	0.1	1.4	87.0	36.9				4.1	34.9	0.3	- +		
1989-90	9.7	87.9	18.4	0.1	1.4	89.6	27.9				4.1	50.7	0.2	-		
1990-91	12.7	112.9	14.1	0.1	1.8	122.2	28.6				3.0	53.2	0.2	-		
1991-92	12.9	134.5	12.8	0.08	1.4	122.1	25.2				2.4	76.2	0.2	-		

Source : – Agricultural Statistics (M.P.) for the Years 1972, 1976, 1981 and 1988
– Madhya Pradesh Ki Adharbhoot Krishi Sankhyiki (1987-88 to 1991-92)
* Negligible
+ Nil

Table No. 19
Source-wise Gross Irrigated Area

(In '000 Ha.)

Year	Canals	Tanks	Wells	Other Sources	Total Gross Irrigated Area	Area Irrigated more than once	Total Net Irrigated Area
1	2	3	4	5	6	7	8
1971-72	-	0.2	8.5	5.5	14.2	-	14.2
1975-76	0.3	0.1	11.7	6.7	18.8	2.4	16.4
1980-81	0.5	-	22.9	2.1	25.5	-	25.5
1985-86	0.7	0.1	22.4	·11.1	34.3	-	34.3
1986-87	0.8	0.1	26.7	15.2	42.8	-	42.8
1987-88	0.7	0.1	40.2	6.2	47.2	-	47.2
1990-91	1.1	0.2	53.1	22.3	76.7	-	76.7
1991-92	1.0	0.1	62.0	25.3	88.4	-	88.4

Source :- – Agricultural, Statistics (M.P.) for the Years 1972, 1976, 1981 and 1988.
– Madhya Pradesh Ki Adharbhoot Krishi Sankhyiki (1986-87 to 1990-91)
– Madhya Pradesh Ki Adharbhoot Krishi Sankhyiki (1987-88 to 1991-92)

Table No. 20
Crop-wise Irrigated Area

(In '000 Ha)

Year	Paddy	Wheat	Gram	Moong	Sugar-cane	Total Cereals	Total Pulses	Total Oilseeds	Total Condi-ments and Spices	Total Fruits and Vege-tables	Total Food Crops	Total Non-Food Crops
1	2	3	4	5	6	7	8	9	10	11	12	13
1971-72	0.1	11.7	0.3	-	1.1	11.8	0.3	-	0.2	0.8	14.2	-
1975-76	0.01	14.6	0.8	-	2.3	14.6	0.8	-	0.2	0.9	18.8	-
1980-81	0.01	17.0	2.0	-	2.2	17.1	2.2	-	0.2	1.2	25.4	0.1
1985-86	-	22.0	6.8	1.0	3.0	22.0	7.8	-	0.1	1.2	34.0	0.2
1986-87	0.02	20.7	9.6	1.0	3.8	26.7	10.6	-	0.2	1.2	42.6	0.2
1987-88	-	28.8	11.0	0.8	4.7	28.8	11.9	-	0.3	1.3	46.9	0.3
1988-89	-	35.4										
1989-90	-	31.1										
1990-91	-	39.7										
1991-92	-	43.9										

Source : Agricultural Statistics (M.P.) for the years 1972, 1976, 1981 and 1988
Madhya Pradesh Ki Adharbhoot Krishi Sankhyiki (1987-88 to 1991-92)

Table No. 21
Per Hectare Use of Fertilizers
(On Cropped Area)

(In kg.)

Year	Nitrogenous	Phosphatic	Potassic	Total
1971-72	3.86	1.96	0.77	6.59
1975-76	5.02	2.70	0.45	8.17
1980-81	5.06	2.78	0.84	8.68
1985-86	8.71	7.50	0.60	16.81
1986-87	12.07	9.29	0.74	22.10
1987-88	9.09	7.18	0.45	16.72

Source : Agricultural Statistics (M.P.) for the years 1972, 1976, 1981 and 1988

Table No. 22
High Yielding Varieties Coverage

(In '000 Ha)

Year	Paddy	Wheat	Jowar	Maize	Total
1971-72	0.6	6.7	2.2	-	9.5
1975-76	3.0	15.2	6.0	-	24.2
1980-81	6.7	31.9	3.9	0.1	42.6
1985-86	11.5	38.5	8.2	-	58.2
1986-87	12.0	38.4	7.0	-	57.4
1987-88	12.0	38.9	7.2	-	58.1

Source : Agricultural Statistics (M.P.) for the years 1972, 1976, 1981 and 1988

Table No. 23
Number of Agricultural Implements and Machinery

Year	Ploughs		Carts	Sugarcane Crushers		Irrigation Pumps		Tractors
	Wooden	Iron		Power-Driven	Bullock-Driven	With Oil Engine	Electric	
1	2	3	4	5	6	7	8	9
1971-72	45,297	191	40,079	97	216	872	898	72
1975-76	45,439	208	35,872	463	174	1,751	2,308	252
1980-81	46,047	580	38,405	328	131	2,185	3,851	360
1985-86	50,096	1,281	42,412	695	95	2,329	6,123	882
1986-87	48,986	1,214	40,429	723	62	1,767	6,091	901
1987-88	49,478	1,267	41,049	755	61	2,149	7,358	971
1990-91	49,991	1,300						1,761
1991-92	46,868	1,547						2,209

Source : – Agricultural Statistics (M.P.) for the years 1972, 1976, 1981 and 1988
– Madhya Pradesh Ki Adhartbhoot Krishi Sankhyiki (1986-87 to 1990-91)
– Madhya Pradesh Ki Adhartbhoot Krishi Sankhyiki (1987-88 to 1991-92)

Table No. 24
Livestock and Poultry

(Nos. in '000)

Year	Cattle	Buffaloes	Sheep	Goats	Horses and Ponies	Pigs	Others	Total Livestock	Cocks and Hens
1	2	3	4	5	6	7	8	9	10
1975-76	302.4	59.2	2.8	44.9	4.0	4.7			24.2
1980-81	287.7	63.7	1.8	56.2	3.8	4.8			34.8
1985-86	355.7	53.8	7.4	80.7	3.9	6.4	1.5	509.4	51.1
1986-87	307.9	75.4	2.2	71.2	3.7	6.3	1.3	467.1	50.6
1990-91	317.1	82.6	—	—	87.6	—	—	487.3	50.5*
1991-92	305.7	81.2	—	—	91.1	—	—	478.0	52.5*

Source : – Agricultural Statistics (M.P.) for the Years 1976, 1981 and 1988
– Madhya Pradesh Ki Adharbhoot Krishi Sankhyiki (1986-87 to 1990-91)
– Madhya Pradesh Ki Adharbhoot Krishi Sankhyiki (1987-88 to 1991-92)
* Total Poultry

Table No. 25
Category-wise Distribution of Workers

S.No.	Category	1971	1981	1991
1.	Population	5,19,270	6,50,445	7,85,496
2.	Total Main Worker	1,71,879	2,37,557	2,83,414
3.	Cultivators	70,850	93,257	1,12,858
4.	Agricultural Labourers	63,307	93,663	1,10,193
5.	Livestock, Forestry, Fishing, Hunting and Plantation, Orchards allied activities	2,189	-	2,896
6.	Mining and Quarrying	79	-	185
7.	Manufacturing, Processing, Servicing and Repairs-Household Inustries	7,653	10,688	10,057
8.	Other then Household Industry	3,654	-	5,907
9.	Construction	1,240	-	3,117
10.	Trade and Commerce	6,098	-	13,544
11.	Transport, Storage and Communications	1,834	-	3,423
12.	Other Services/Workers	12,975	39,949	21,267

Source : 1. Census of India, 1971, 1981
2. District Primary Census Abstract (Provisional), 1991

Table No. 26
Small Scale Industries

Year	Registered Units	Average Daily Employment	Loans	Other Concessions					
				Central/State Govt. Subsidy		Sales Tax Subsidy		Interest Subsidy	
				No. of Units	Amount	No. of Units	Amount	No. of Units	Amount
1	2	3	4	5	6	7	8	9	10
1980-81	338	2	15.11	4	0.06	3	0.40	7	0.69
1985-86	164	2	40.33	26	4.98	2	0.13	7	0.13
1986-87	93	2	23.33	67	8.22	3	0.24	10	0.05
1987-88	477	2	33.10	100	9.53	3	Certificates issued	2	0.22
1988-89	281	2	-	48	9.65	10	-do-	9	-
1989-90	327	-	-	14	3.28	6	-do-	-	-
1990-91	-	-	-	42	12.16	10	-do-	-	-
1991-92	-	-	-	12	1.21	3	-do-	6	0.65

Source :- General Manager, District Industries Centre, Narsimhapur

Table No. 27
Large and Medium Scale Industries

S. No.	Name of Industries	Year of Establishment	Product	Annual Production Capacity	Investment (In Crore Rs.)	Employment
1	2	3	4	5	6	7
1.	M/s Kapil Agro Ltd., Kheri Naka	1985	Beneray ki Oil	4,00,000 M.Ts.	2.53	82
2.	M/s Narsingh Extraction & Allied Products Pvt. Ltd., Khamtra	1985	-do-	33,000 M.Ts.	1.94	45
3.	M/s Satpura Paper & Sugar Mills, Ltd. Jamada (Gadarwara)	1986	Writing Paper	30,000 M.Ts.	1.73	25
4.	M/s Vineet Food Products Pvt. Ltd., Gotegaon	1989	Maida-Suji	65,000 M.Ts.	0.06	24
5.	M./s S. K. Compuprints Pvt. Ltd., Gotegaon	1990	Computor Stationary	81.1 Sheet Imp.	0.05	6

Source :- General Manager, District Industries Centre, Narsimhapur

Table No. 28
Factories Registered with Industries Department

Year	Number of Factories	Average Daily Employment
1970-71	39	1
1980-81	93	2
1986-87	477	3
1987-88	281	1
1988-89	281	2
1989-90	327	2
1990-91	226	-
1991-92	211	-

Source :- General Manager, District Industries Centre, Narsimhapur

Table No. 29
Industrial Cooperative Societies

Year	Number of Societies	Membership	Working Capital	Value of Production	Loans or Grant-in-aid given by the Government
1985-86	3	223	2.03	0.83	0.15
1986-87	3	223	3.39	0.58	0.15
1987-88	3	235	3.47	1.25	0.15
1988-89	2	213	2.01	1.19	-
1989-90	2	213	2.65	1.07	0.14
1990-91	2	216	3.15	1.12	0.14
1991-92	2	216	3.27	1.17	0.14

Source :- Assistant Registrar, Cooprative Societies, Narsimhapur

Table No. 30
Power Distribution Centres and Length of Transmission Lines

(Length in K.V.)

Year	Number of Distribtion Centres	Length of Transmission Lines	
		33/11 H.T.	400 to 230 L.T.
1980-81	16	1,372	2,309
1985-86	21	2,190	3,354
1986-87	22	2,311	3,684
1987-88	20	2,463	4,059
1988-89	21	2,650	4,528
1989-90	21	2,851	5,134
1990-91	21	2,812	5,610
1991-92	21	2,864	5,729
1992-93	21	2,973	5,858

Source :- Statistical Officer, M.P.E.B., Jabalpur

Table No. 31
Segregation of Demand

(In K.W.H. Unit Sold)

Year	Domestic	Commercial	Industrial	Water Works	Irrigation	Street Lighting
1980-81	3,295	1,911	4,545	707	10,626	382
1985-86	8,153	2,814	7,053	1,135	25,839	793
1986-87	15,012	3,523	6,734	1,281	32,906	968
1987-88	22,643	3,442	7,909	1,387	42,506	902
1988-89	27,002	3,664	7,558	1,517	54,493	927
1989-90	28,352	3,773	7,611	1,723	56,479	854
1990-91	28,086	4,097	9,038	1,802	93,650	800
1991-92	26,740	4,402	9,784	1,992	1,30,146	784
1992-93	32,240	4,819	9,979	1,989	1,76,357	759

Source :- Statistical Officer, M.P.E.B. Jabalpur

Table No. 32
Rural Electrification

Year	Name of the Scheme	Expenditure (In Rs.)	No. of Towns Electri-fied	No. of Villages Electri-fied	No. of Irrigation Pumps Energised
1980-81	N.A.	N.A.	4	581	6,521
1985-86	3 No. REG Schemes	126. 24	4	773	10,173
1986-87	Nil	Nil	4	822	11,133
1987-88	3 No. SPA Schemes	95.44	4	855	12,733
1988-89	3 No. SPA Schemes	117.03	4	960	15,601
1989-90	3 No. SPA Schemes	140.73	4	993	18,514
1990-91	2 No. SPA Schemes	95.34	4	998	20,781
1991-92	2 No. SPA Schemes	99.61	4	998	21,696
1992-93	N.A.	N.A.	4	998	22,278

Source :- Statistical Officer, M.P.E.B. Jabalpur

Table No. 33
Number of Power Consumers

Year	Domestic	Commercial	Industrial	Water Works	Irrigation	Street Lighting
1980-81	12,449	3,625	1,042	59	7,023	171
1985-86	30,453	4,768	2,286	103	10,938	302
1986-87	32,803	4,980	1,247	103	11,817	316
1987-88	37,934	5,315	1,311	115	14,500	356
1988-89	41,712	5,509	1,347	125	16,978	370
1989-90	47,762	5,765	1,389	131	19,503	395
1990-91	51,035	6,007	1,423	132	22,090	401
1991-92	52,987	6,373	1,422	134	24,186	406
1992-93	57,496	6,574	1,429	140	25,228	403

Source :- Statistical Officer, M.P.E.B. Jabalpur

Table No. 34
Number of Pumps and Area Sown

Year	Number of Pumps	Net Area Sown		Gross Area Sown	
		Hectares	No. of Pumps per Thousand Hectares	Hectrares	No. of Pumps per Thousand Hectares
1980-81	6,521	2,73,049	23.88	2,88,539	22.60
1985-86	10,173	2,85,611	35.62	3,13,466	32.35
1986-87	11,133	2,85,438	39.00	3,15,172	35.32
1987-88	12,733	2,87,113	44.35	3,22,625	39.47
1988-89	15,691	2,87,995	54.17	3,24,884	48.02
1989-90	18,514	2,89,893	63.86	3,42,381	54.02
1990-91	20,781	2,91,133	71.38	3,43,301	60.53
1991-92	21,698	2,91,184	74.51	3,53,663	61.35
1992-93	22,278	N.A.	-	N.A.	-

Source :- Statistical Officer, M.P.E.B., Jabalpur

Tabe No. 35
Tahsilwise Number of Villages Electrified

S. No.	Name of Tahsil	Years (As on 31st March)								
		1985	1986	1987	1988	1989	1990	1991	1992	1993
1.	Narsimhapur	396	425	464	149	186	188	193	193	193
2.	Gadarwara	337	348	358	388	420	448	448	448	448
3.	Gotegaon	-	-	-	223	223	223	223	223	223
4.	Kareli	-	-	-	125	141	134	134	134	134

Source :- Statistical Officer, M.P.E.B., Jabalpur

Table No. 36
Tahsilwise Number of Registered Money Lenders

Year	Narsimhapur	Kareli	Gadarwara
1970-71	498	Nil	345
1975-76	349	Nil	277
1980-81	158	Nil	158
1985-86	87	13	N.A.
1986-87	87	19	107
1987-88	87	30	74
1988-89	88	24	74
1989-90	88	21	64
1990-91	87	5	18

Source :- Respective Tahsildars, Narsimhapur District

Table No. 37
Agricultural Cooperative Credit Societies
(Amount in lakh Rs.)

Year	Number	Member-ship	Share Capital	Working Capital	Loans Advance	Loans Outstanding
1965-66	261	16,815	8.90	58.70	16.71	85.70
1970-71	110	21,906	20.45	94.76	75.03	101.70
1980-81	102	45,472	61.39	523.40	163.75	330.24
1990-91	149	96,859	101.28	2306.64	791.20	646.06
1991-92	147	97,759	101.28	2804.80	583.35	1031.70
1992-93	147	98,294	104.42	3066.66	1056.52	1366.61

Source :- Assistant Registrar, Cooperative Societies, Narsimhapur

Table No. 38
District Cooperative Land Development Bank, Narsimhapur
(Amount in lakh Rs.)

Year	Member-ship	Share Capital	Working Capital	Loans Advanced	Loans Out-standing	Recovery (Percentage)
1970-71	2,141	4.07	58.31	12.26	64.93	59%
1975-76	4,225	18.09	197.50	65.52	117.99	79%
1980-81	5,496	30.50	295.65	97.85	253.63	61%
1985-86	5,805	54.49	451.91	121.35	392.85	67%
1986-87	5,791	59.80	494.28	99.37	435.54	58%
1987-88	6,165	64.21	548.10	117.12	486.42	62%
1988-89	6,545	69.84	666.78	112.55	570.67	56%
1989-90	6,956	76.99	771.77	150.75	673.44	7%
1990-91	7,574	74.28	886.32	792.77	753.25	55%
1991-92	7,969	80.38	977.80	855.18	831.77	51%
1992-93	8,035	87.05	1063.33	927.52	909.03	50%

(Branches :- Gadarwara, Narsimhapur, Burman, Kareli, Gotegaon, Saikheda, Salichoka)
Source :- District Cooperative Land Development Bank, Narsimhapur

Table No. 39
District Cooperative Central Bank, Narsimhapur
(Amount in lakh Rs.)

Year	Member-ship	Share Capital	Deposits	Working Capital	Loans Advan-ced	Loans Out-standing	Recovery (Percent-age
1970-71	667	9.87	47.58	101.81	129.50	101.67	82%
1975-76	143	32.67	119.03	328.27	184.27	204.04	71.03%
1980-81	143	47.97	314.88	495.56	339.60	321.97	50.64%
1985-86	143	71.30	732.90	1221.53	1497.00	825.58	67.19%
1986-87	143	76.39	792.59	1513.54	1551.28	973.48	60.36%
1987-88	103	101.19	780.23	1548.43	1448.27	1057.49	50.02%
1988-89	103	101.20	943.72	1851.89	1193.57	1223.54	59.27%
1989-90	103	101.20	1012.88	2158.07	520.68	1324.56	4.05%
1990-91	149	101.28	1389.62	2306.64	791.20	646.06	90.24%
1991-92	147	101.28	1555.68	2804.80	583.35	1031.70	60.64%
1992-93	147	101.42	1755.88	3066.66	1056.52	1366.61	63.78%

(Branches :- Narsimhapur, Ag. Br. Narsimhapur, Ladies Br. Narsimhapur, Karakbel, Mugwani, Gotegaon, Kareli, Ag. Br. Kareli, Burman, Tendukheda, Sihora, Kaudiya, Gadarwara, Saikheda, Salichoka).
Source :- District Cooperative Central Bank, Narsimhapur

Table No. 40
Small Savings Schemes

(Amount in lakh Rs.)

Year	Target	Deposits	Achievements (Percentage)
1975-76	5	4.84	96%
1980-81	20	43.86	220%
1985-86	121	107.47	89.50%
1986-87	170	116.37	68.50%
1987-88	243	145.29	60%
1988-89	207	202.72	98%
1989-90	275	265.84	98.50%

Source :- Collector, Narsimhapur

Table No. 41
Life Insurance Business

Year	Number of Policies	Sum Insured	Premium Income	Number of Agents
1985-86	1,609	374.89	9.03	88
1986-87	1,458	341.90	7.75	104
1987-88	1,799	463.62	17.47	158
1988-89	2,218	653.96	17.80	164
1989-90	3,343	962.69	28.11	200
1990-91	3,664	1422.26	35.85	176

Source :- Branch Manager, Life Insurance Corp. of India, Narsimhapur

Table No. 42
Length of Roads

(In km.)

Year	Metalled	Un-metalled	Total
1970-71	202.50	76.00	278.50
1975-76	313.80	101.00	414.80
1980-81	349.36	115.00	464.36
1985-86	426.92	121.50	548.42
1986-87	481.22	70.40	551.62
1987-88	520.82	67.82	588.64
1988-89	560.86	84.00	644.86
1989-90	581.84	105.30	687.14
1990-91	596.76	158.24	755.00
1991-92	601.26	162.55	763.81
1992-93	615.91	147.90	763.81

Source :- Executive Engineer, P.W.D. (Road & Buildings)

Table No. 43
Surfacewise Road Length

(In km.)

Year	Bituminous	Water Bound Macadam	Natural Soil Fair Weather Road (Motorable)	Natural Soil (Unmotorable)
1970-71	154.30	48.20	46.00	30.00
1975-76	218.50	95.30	89.00	12.00
1980-81	249.63	99.73	54.25	141.50
1985-86	253.12	173.80	30.70	90.80
1986-87	271.92	209.90	15.20	55.20
1987-88	281.92	238.30	67.62	0.20
1988-89	286.68	274.18	80.00	4.00
1989-90	287.78	294.06	100.80	4.50
1990-91	296.38	300.38	152.84	5.40
1991-92	296.38	304.88	123.30	39.25
1992-93	320.01	295.90	98.50	49.40

Source :- Executive Engineer, P.W.D. (B & R)

Table No. 44
Road Classification

(In km.)

Year	National Highways	State Highways	Major District Roads	Other District Roads	Village Roads
1970-71	-	98.10	63.00	60.20	57.20
1975-76	-	98.10	75.00	102.00	189.26
1980-81	-	98.10	87.90	110.35	294.76
1985-86	-	98.10	89.70	110.35	250.27
1986-87	-	98.20	90.00	118.90	244.52
1987-88	-	102.10	101.80	119.74	265.00
1988-89	-	102.10	101.80	148.55	292.41
1989-90	-	102.10	101.80	180.45	302.79
1990-91	8.25	102.10	102.80	123.38	418.47
1991-92	8.25	102.10	102.80	129.00	421.66
1992-93	8.25	102.10	103.20	132.45	417.81

Source :- Executive Engineer, P.W.D. (B & R)

Table No. 45
National Highways
(1990)

S. No.	Name of the Road	Distance in km.
1.	National Highways No. 26	102.05 km.
2.	National Highways No. 12	68.86 km.

Source :- Executive Engineer, P.W.D. N.H. Division, Kareli

Table No. 46
Forest Roads

S. No.	Name of Road	Length in km.	S. No.	Name of Road	Length in km.
1.	Hinotia to Gawari	10	28.	Dhana to Dongargaon	14
2.	Gawari to Samariya	8	29.	Dhana to Malkhuhi	7
3.	Simariya to Barkhoha	8	30.	Dhana to Khapa	12
4.	Barkhoha to Dilehari	4	31.	Khapa to Taradehi	6
5.	Dilehari to Hathnapur	4	32.	Malkhuhi to Taradehi	5
6.	Hathnapur to Khadhi	3	33.	Malkhuhi to Abhayaranya	3
7.	Khadhi to Nibhaora	5	34.	Malkhuhi to Khapa	12
8.	Nibhaora to Barkheda	6	35.	Dhilwar to Mariwan	10
9.	Aamgaon to Barkhoha	-	36.	Rampura to Ghoghra	6
10.	Barha to Mandhawala	8	37.	Tendukhedha to Bhorpani	11
11.	Manegaon to Meethanala	11	38.	Shayamnagar to Pahadhikhora	11
12.	Barha (Kheri) to Bairagarh	6.5	39.	Mungawani to Pahadhikhera	28
13.	Kheri to Gawari	8	40.	Silwani to Khapa	10
14.	Tendukheda to Chaogan	18	41.	Nadiya to Bagaspur	15
15.	Meethanala to Ganeshnagar	2	42.	Barhra Kachwa Nadiya	8
16.	Ganeshnagar to Bhaisa	5	43.	Barhra to Silwani	10
17.	Bhaisda to Bidhi	5	44.	Ninai to Jhiri	5
18.	Bhaisa to Barvan	2	45.	Kothotiya to Silwani Barka	11
19.	Ganeshnagar to Jamgaon	7	46.	Ninai to Bandha	10
20.	Jamgaon to Dharkamthi	3	47.	Duna to Sigori Usri	9.6
21.	Bhaisa to Mukunda	1	48.	Mungawani to Khapa	6.18
22.	Amapani to Hadikar	9	49.	Devnagar to Pindi, Mundi, Usri	14.4
23.	Amapani to Bhumra	4	50.	Amanala to Mundri	9.4
24.	Amapani to Dhana	9	51.	Gorakhpur to Devnagar	8.4
25.	Hadikar to Bhumra	3	52.	Bhandardev to Kaliya	9.8
26.	Hadikar to Khapa	8	53.	Mungwani to Sedhpipriya	7
27.	Hadikar to Dhana	8	54.	Khapa to Karpuhi	3

Source :- Divisional Forest Officer

Table No. 47
Situation of Circuit House, Rest Houses etc.
(1993)

S. No.	Name of Tahsil	Situation of Rest/Circuit Houses	Category of Accoemmodation	Situationof Roads
1.	Narsimhapur	1. Circuit House 2. Rest House	4 Rooms 6 Rooms	Road KM 1.
2.	Narsimhapur	Rest House, Mungwani	2 Rooms	N.H. 26 in km 368/2
3.	Gotegaon	1. R.H. Gotegaon 2. R. H. Jhoteshwar	2 Rooms 2 Rooms	Rly. feeder Road Shrimagar-Jhotheshwar Road km. 15/10
4.	Kareli	R. H. Kareli	2 Rooms	Kareli Rly. Feeder Road
5.	Gadarwara	1. R.H. Gaarwara 2. R. H. Tendukheda	4 Rooms 2 Rooms	Gadarwara Rly Feeder Road On NH 26
6.	Kareli	R.H. Barman	2 Rooms	S.N. Road in 306

Source :- Executive Engineer, P.W.D. (B & R)

Table No. 48
Bridges and Culverts

Year	State Highways				Other Roads		
	Culverts	Small Bridges	Big Bridges	Total	Culverts	Small Bridges	Total
1970-71	80	5	2	87	70	27	97
1975-76	85	8	4	97	120	30	150
1980-81	100	8	4	112	137	34	171
1985-86	100	11	4	115	263	36	299
1986-87	100	11	4	115	285	36	321
1987-88	101	11	4	116	301	37	388
1988-89	101	11	4	116	314	38	352
1989-90	101	11	4	116	314	38	352
1990-91	101	11	4	116	315	41	352
1991-92	101	11	4	116	315	41	356
1992-93	126	11	4	141	516	43	559

Source :- Executive Engineer, P.W.D. (B & R)

Table No. 49
Number of Automobiles

Year	Motor-Cycles	Buses	Trucks	Cars	Taxies	Others
1985-86	1,801	9	132	118	23	824
1986-87	2,592	9	129	117	24	919
1987-88	3,249	41	127	129	28	1,044
1988-89	5,142	58	228	151	29	464
1989-90	6,123	49	136	200	31	1,368
1990-91	7,750	21	143	238	31	1,600

Source :- District Statistical Officer, Narsimhapur

Table No. 50
Post and Telegraph Offices and Telephones

Year	Number of Head Offices	Number of Sub-Post Offices	Number of Branch Offices	Total	Telegraph Offices	Telephones
1975-76	2	50	239	291	42	-
1980-81	2	87	336	425	85	90
1985-86	2	53	375	430	154	147
1986-87	2	48	375	425	164	1,005
1987-88	2	52	371	425	166	1,150
1988-89	2	52	371	425	155	1,186
1989-90	2	52	371	425	155	1,510

Source :- 1. Senior Superintendent of Post Offices, Hoshangabad
2. District Statistical Officer, Narsimhapur

Table No. 51
Distribution of Main Workers, 1971 and 1991

S. No.	Category	1971			1991		
		Persons	Males	Females	Persons	Males	Females
1	2	3	4	5	6	7	8
1.	Cultivators	70,850	64,068	6,782	1,12,858	95,309	17,516
2.	Agricultural Labourers	65,307	39,606	25,701	1,10,193	65,238	44,955
3.	Livestock, Forestry, Fishing, Hunting and Plantations, Orchards and allied activities	2,189	2,018	171	2,896	2,656	240
4.	Mining and Quarrying	79	77	2	185	133	52
5.	Manufacturing, Processing, Servicing and Repairs						
	(a) Household Industry	7,653	6,604	1,049	10,057	7,646	2,411
	(b) Other than Household Industry	3,654	3,190	464	5,907	5,115	792
6.	Construction	1,240	1,133	107	3,117	2,913	204

(Contd.)

1	2	3	4	5	6	7	8
7.	Trade and Commerce	6,098	5,559	539	13,544	12,636	908
8.	Transport, Storage and Communication	1,834	1,806	28	3,423	3,377	46
9.	Other Services	12,975	10,987	1,987	21,267	18,023	3,244
	District Total	1,71,879	1,35,049	36,830	2,83,414	2,13,046	70,368

Source :- 1. Census of India 1971
2. District Primary Census Abstract 1991 (Provisional Computer Sheet)

Note :- Worker's Categories in 1981 Census Classification, being Clubbed-differently, have been given as table No. 1. B. Thus, besides Category No. 1 and 2. which remain, unchanged, Category 4 (of 1981 Census) includes only 5 (a) (Household Industry, while, Category 5 (Other Workers) includes all the remaining Categories

Table No. 52
Distribution of Main Workers, 1981

S. No.	Category	Total	Males	Females
1.	Cultivators	93,257	82,313	10,944
2.	Agricultural Labourers	93,663	53,167	40,496
3.	Household Industry, Manufacturing, Processing, Servicing and Repairs (5 (a) of 1971 Census)	10,688	8,421	2,267
4.	Other Workers (Includes III, IV, V (b) VI to IX of 1971 Census)	39,949	35,163	4,786
	District Total	2,37,557	1,97,064	58,493

Source :- Census of India 1981

Table No. 53
Farm Harvest Prices of Principal Crops
(In Rs. Per Quintal)

Year	Wheat	Jowar	Gram	Rice
1969-70	93.83	70.31	94.28	N.A.
1974-75	170.50	144.06	172.23	N.A.
1980-81	194.28	123.31	308.18	213.54
1985-86	222.07	139.87	372.38	293.00
1986-87	195.62	164.56	303.85	317.90
1987-88	231.91	139.46	436.66	N.A.
1988-89	281.54	207.22	552.45	395.00
1989-90	274.90	187.53	606.45	481.33
1990-91	312.00	284.76	556.55	503.44
1991-92	408.28	355.20	564.42	680.12

Source :- (1) Commissioner Land Records and Settlement, Gwalior
(2) Basic Agricultural Statistics, M.P. 1989-90, 1990-91 and 1991-92

Table No. 54
Average Yield of Principal Crops

(In kg. Per Hectare)

Year	Wheat	Jowar	Gram	Rice	Linseed
1970-71	1,055	755	506	1,112	268
1975-76	1,080	897	702	1,057	310
1985-86	1,592	1,216	574	1,501	307
1986-87	1,592	1,181	838	1,114	380
1987-88	1,799	1,266	816	1,252	519
1988-89	1,914	1,118	753	1,046	384
1989-90	1,900	1,259	755	856	390
1990-91	2,259	1,182	982	1,100	333
1991-92	2,596	1,178	988	1,235	419

Source :- Basic Agricultural Statistics, M.P.
1978, 79, 1989-90 and 1991-92

Table No. 55
Wages of Agricultural Labourers

(In Rs.)

Year	Other Agricultural Labourers	Carpenter	Black-Smith	Cobbler
1970	2.00	5.08	4.00	4.00
1975	3.82	9.60	7.27	4.82
1980	4.67	12.00	10.17	8.67
1985	9.72	25.91	25.00	17.91
1986	10.67	27.92	24.25	13.67
1987	8.04	27.92	26.25	18.83
1988	12.00	26.67	26.25	18.83
1989	14.25	28.75	28.75	14.25
1990	14.92	37.50	37.50	18.75
1991	15.00	47.50	47.50	20.00
1992	15.20	47.50	50.00	22.73

Source :- (1) Commissioner, Land Records and Settlement, Gwalior
(2) Basic Agricultural Statistics, M.P., 1989-90, 1990-91 and 1991-92

Table 56
Trends in Employment

Year	Number of Reporting Etablishments		Number of Employment	
	Public Sector	Private Sector	Public Sector	Private Sector
1970	60	34	5,480	1,582
1975	110	29	7,842	1,857
1980	109	27	7,485	1,619
1985	132	34	8,189	2,042
1986	115	30	9,081	1,485
1987	129	38	9,316	1,797
1988	120	36	9,812	2,280
1989	126	35	9,772	2,293

Source :- District Employment Officer, Narsimhapur

Table No. 57
Working of Employment Exchange

Year	Registrations	Placement	Number of Live Register
1970	3,013	165	1,907
1975	3,216	195	3,105
1980	3,610	226	5,538
1985	4,684	332	13,040
1986	4,421	58	17,198
1987	4,991	49	17,316
1988	6,068	55	19,327
1989	6,022	169	21,792

Source :- District Employment Officer, Narsimhapur

Table No. 58
List of Government Offices
(As in June 1991)

CENTRAL GOVERNMENT OFFICES

1. Post Master, Post Office, Narsimhapur

STATE GOVERNMENT OFFICES

1. Collector, Narsimhapur
2. District and Sessions Judge, Narsimhapur
3. Superintendent, Police, Narsimhapur
4. Deputy Director, Agriculture, Narsimhapur
5. Sub-Divisional Officer, Agriculture, Sub-Division, Gadarwara
6. Superintendent, Agriculture Farm, Narsimhapur
7. Assistant Soil Conservation Officer, Gadarwara, Narsimhapur
8. Assistant Soil Survey Officer, Gadarwara, Narsimhapur
9. Assistant Soil Testing Officer, Narsimhapur
10. Manager, Milk Supply Scheme, Narsimhapur
11. Deputy Director, Veterinary Services, Narsimhapur
12. Assistant Director, Horticulture, Narsimhapur
13. Divisional Forest Officer, Narsimhapur
14. Executive Engineer, Public Health Engineering, Narsimhapur
15. Executive Engineer, P.W.D. (B & R), Narsimhapur
16. Executive Engineer, P.W.D. (Highway), Narsimhapur
17. Executive Engineer, Tube-well's, Narsimhapur
18. Superintending Engineer, Rani Awanti Bai Sagar-Nahar Mandal, Narsimhapur
19. Assistant Director, Public Relations, Narsimhapur
20. District Commandant, Home Guard, Narsimhapur
21. District Statistical Officer, Narsimhapur
22. District Treasury Officer, Narsimhapur
23. District Planning Officer, Narsimhapur
24. District Excise Officer, Narsimhapur
25. Election Officer, Narsimhapur
26. District Maleria Officer, Narsimhapur
27. General Manager, District Industries Centre, Narsimhapur
28. Food Officer, Narsimhapur

29. District Registrar, Narsimhapur
30. Superintendent, Land Records, Narsimhapur
31. Superintendent, Sub-Jail, Narsimhapur
32. Assistant Registrar, Cooperative Societies, Narsimhapur
33. Inspector, Weights and Measures, Narsimhapur
34. Superintendent, Samprekchhan Grah, Narsimhapur
35. Superintendent, Industries Training Institute, Narsimhapur
36. Superintendent Brostal Institute, Narsimhapur
37. District Education Officer, Narsimhapur
38. Public Education Officer, Narsimhapur
39. Project Officer, Rural Literacy Development Project, Narsimhapur
40. Civil Surgeon, Narsimhapur
41. District Organiser, Tribal Welfare, Narsimhapur
42. District Employment Officer, Narsimhapur
43. Deputy Director, Panchayat and Social Welfare, Narsimhapur
44. District Women and Children Development Officer, Narsimhapur
45. Project Officer, Integrated Child Development Project, Narsimhapur
46. Assistant Director, Resham, Narsimhapur
47. District Ayurved Officer, Narsimhapur
48. Block Development Officer, Narsimhapur, Kareli, Saikheda, Chawarpatha, Gotegaon, Babi-Chichli

QUASI - GOVERNMENT OFFICES (STATE)

1. Manager, M.P. State Agro Industries Corporation, Narsimhapur
2. Divisional Engineer, M.P.E.B., Narsimhapur, Gadarwara (O& M), Narsimhapur

LOCAL BODIES

1. Chief Municipal Officer, Narsimhapur, Gadarwara, Kareli, Gotegaon
2. Executive Officer, Janpad Panchayat, Narsimhapur, Saikheda, Chawarpatha, Babai-Chichli, Kareli, Gotegaon.

Source :- District Employment Officer, Narsimhapur

Table No. 59
Income from Different Sources of Revenue

(Amount in Rs.)

Year	Land Revenue	Sales Tax	Excise	Entertai-nment	Registr-ation	Stamps
1975-76	12,59,691	85,90,450	27,32,690	2,70,434	2,98,473	18,82,203
1980-81	11,83,905	1,18,30,968	32,63,375	4,42,801	38,04,680	35,29,513
1981-82	14,60,811	13,69,768	43,16,809	4,96,788	6,74,250	47,29,299
1982-83	13,19,208	16,41,395	60,57,980	6,07,482	6,03,269	49,27,604
1983-84	13,50,300	1,78,18,963	70,27,539	7,46,226	5,39,219	69,09,674
1984-85	13,15,200	2,02,96,179	95,97,965	9,29,004	8,83,385	60,15,648
1985-86	14,62,991	2,18,09,446	1,00,62,766	10,95,160	8,99,195	88,59,198
1986-87	20,19,548	1,86,65,000	1,39,44,378	14,98,739	10,29,074	91,80,182
1987-88	13,33,630	2,16,55,761	1,25,51,793	13,79,885	10,80,702	82,57,389
1988-89	20,04,515	3,12,21,772	1,58,01,135	13,31,446	1,43,36,702	1,04,50,981
1989-90	15,69,177	2,86,16,687	1,52,71,452	5,08,597	15,43,022	1,27,72,896
1990-91	16,43,177	2,45,76,684	1,95,37,337	15,37,907	17,99,235	1,55,57,939
1991-92	25,61,732	2,69,26,886	2,56,33,130	17,20,838	26,03,079	2,20,91,364
1992-93	Nil	3,45,93,000	2,63,49,033	13,34,762	27,86,050	2,50,82,959

Source :- District Statistical Officer, Narsimhapur

Table No. 60
Present Organisation of Courts

Year	Head Quarters	Territorial Jurisdiction	Jurisdiction				Name of Appellate Court
			Original		Appellate		
			Civil	Criminal	Civil	Criminal	
1975	Narsim-hapur	Civil District	3	3	2	2	District & Sessions Judge Addl. Judge to the Court of District & Sessions Judge
1980	"	"	4	4	2	3	"
1985	"	"	5	5	3	3	"
1986	"	"	5	5	3	3	"
1987	"	"	5	5	3	3	"
1988	"	"	7	7	3	3	"
1989	"	"	7	7	3	3	"
1990	"	"	8	8	3	3	"
1991	"	"	7	7	3	3	"

Source :- District & Sessions Judge, Narsimhapur

Table No. 61
Criminal Cases Under

Year	I.P.C.	Cr. P.C.	Special and Local Laws
1975	1,007	87	1,420
1980	1,106	110	1,523
1985	1,345	--	1,017
1986	1,416	74	2,000
1987	1,000	243	3,000
1988	1,578	73	1,700
1989	1,810	1,470	2,010
1990	2,698	1,499	2,068
1991	2,443	206	2,614

Source :- District and Sessions Judge, Narsimhapur

Table No. 62
Disposal of Cases

Year	Number of Cases		Number of Persons	
	Disposed	Pending	Disposed	Pending
1975	3,935	1,549	6,874	3,524
1980	2,140	3,894	3,365	7,463
1985	2,427	4,889	5,826	13,896
1986	3,062	5,317	5,380	13,049
1987	3,175	6,385	5,460	12,030
1988	2,074	7,662	3,776	11,096
1989	2,829	8,653	5,262	12,254
1990	4,023	9,396	6,406	13,321
1991	5,599	9,060	8,596	13,766

Source :- District and Sessions Judge, Narsimhapur

Table No. 63
Number of Persons Convicted

Year	Affecting Human Body	Affecting Public Health	Against Property	Ralating to Religion
1975	166	60	117	--
1980	143	62	198	--
1985	480	16	227	--
1986	207	45	272	--
1987	330	139	119	--
1988	218	17	220	--
1989	118	37	--	--
1990	311	16	250	--
1991	532	27	444	--

Source :- District and Sessions Judge, Narsimhapur

Table No. 64
Number of Persons Punished

Year	Imprisonment	Fines Imposed	Security Taken	Dealt with Under Borstal Act	Death Sentence
1975	80	3,398	71	---	---
1980	129	1,479	---	---	---
1985	453	1,541	---	---	---
1986	245	2,014	87	---	---
1987	312	1,708	23	---	---
1988	269	1,172	22	---	---
1989	641	1,554	4	---	---
1990	275	2,672	12	---	---
1991	802	3,727	7	---	---

Source :- District and Sessions Judge, Narsimhapur

Table No. 65
Witnesses Examined

Year	No. of Witnesses Discharged on the			
	First Day of Trial	Second Day of Trial	Third Day of Trial	Fourth Day of Trial
1975	2,745	189	97	95
1980	2,296	135	62	26
1985	2,352	440	201	161
1986	2,713	318	197	59
1987	2,410	325	225	175
1988	5,519	733	52	--
1989	5,349	722	94	--
1990	3,957	2,110	--	--
1991	4,379	2,268	279	--

Source :- District and Sessions Judge, Narsimhapur

Table No. 66
Amount of Fines

(In Rs.)

Year	Imposed	Realised	Written of
1975	150839.45	125181.00	--
1980	60928.00	58673.00	--
1985	144605.00	140925.00	--
1986	229867.00	17000.00	--
1987	218372.00	12500.00	--
1988	241628.00	230908.00	--
1989	275942.00	272097.00	--
1990	472054.00	468934.00	--
1991	466835.00	485170.00	--

Source :- District and Sessions Judge, Narsimhapur

G 125542
192-131
191872

Table No. 67
Number of Civil Suits

Year	Suits for Money and Movable Property	Title and other Suits
1975	589	148
1980	273	311
1985	213	391
1986	292	233
1987	251	227
1988	232	173
1989	199	232
1990	204	210
1991	203	287

Source :- District and Sessions Judge, Narsimhapur

Table No. 68
Disposal of Suits

Year	Suits Disposed of By		
	District Courts	Subordinate Civil Courts	Courts of Small Causes
1975	42	407	382
1980	56	427	130
1985	55	315	248
1986	86	355	74
1987	123	281	74
1988	120	419	62
1989	175	663	33
1990	143	302	36
1991	154	647	27

Source :- District and Sessions Judge, Narsimhapur

Table No. 69
Duration of Cases

Year	Without Trial	Exparte	Admission	Compromised	After Full Trial	Referred to Arbitration
1975	20,720	14,232	--	17,891	32,732	--
1980	22,630	16,321	--	14,980	30,981	--
1985	31,579	28,274	--	27,335	74,312	--
1986	36,907	30,296	--	24,783	44,731	--
1987	32,801	28,412	--	33,990	42,632	--
1988	41,991	31,901	--	30,851	33,495	--
1989	27,225	37,102	--	19,213	35,270	--
1990	8,255	17,886	--	4,953	16,531	--
1991	23,243	14,513	--	8,957	66,564	--

Source :- District and Sessions Judge, Narsimhapur

Table No. 70
Pending Suits and Their Disposal

Year		1975	1980	1985	1986	1987	1988	1989	1990	1991
1.	Pending at the Beginning	647	944	1,224	1,210	1,337	1,344	1,317	1,341	1,329
2.	Instituted	736	584	604	525	478	405	431	414	460
3.	Revived	78	248	--	--	--	--	--	--	1
4.	Otherwise Received	--	--	--	117	7	169	464	55	298
5.	Total	1,461	1,776	1,828	1,852	1,822	1,918	2,212	1,810	2,088
6.	Disposed by Transfer	49	2	--	116	--	169	465	94	298
7.	Otherwise Disposed	782	611	618	399	478	482	406	387	530
8.	Pending at the end	630	1,163	1,210	1,337	1,344	1,317	1,341	1,329	1,260

Source :- District and Sessions Judge, Narsimhapur

Table No. 71
Appellate Cases

Year		1975	1980	1985	1986	1987	1988	1989	1990	1991
1	2	3	4	5	6	7	8	9	10	11
					REGULAR APPEALS					
1.	Pending at the Beginning	137	139	139	102	94	77	79	65	62
2.	Instituted and Reinstituted	38	41	41	38	47	21	29	16	26
3.	Otherwise Received	2	--	--	--	--	--	5	--	--
					MISCELLANEOUS APPEALS					
1.	Pending at the Beginning	9	139	139	141	124	93	50	35	38
2.	Instituted and Reinstituted	9	32	32	18	22	27	22	15	20
3.	Otherwise Received	--	--	--	--	--	--	3	--	--

Source :- District and Sessions Judge, Narsimhapur

Table No. 72
Education Among Prisoners

Year	Name of Examination	No. Appeared	No. Passes	Percentage of Passes
1960	Class 1st to Class IV	119	112	94
1965	"	86	72	84
1970	"	88	77	88
1975	"	100	97	97
1980	"	89	77	86
1985	"	79	72	91
1986	"	78	67	86
1987	"	107	88	82
1988	"	46	43	93
1989	"	56	51	91

Source :- Superintendent, Borstal Institute, Narsimhapur

Table No. 73
Prisoners Population According to Religion

Year	Europeans/ Anglo Indians	Indian Christians	Muslims	Hindus & Sikhs	Buddhisrts & Jains
1960	--	8	15	105	--
1965	--	5	25	120	--
1970	--	4	11	75	--
1975	--	2	8	130	--
1980	--	2	17	110	--
1985	--	2	8	104	--
1986	--	1	11	101	--
1987	--	1	9	100	--
1988	--	1	3	108	--
1989	--	--	11	135	--

Source :- Superintendent, Borstal Institute, Narsimhapur

Table No. 74
Prisoners Population According to Length of Sentence

Year	Number of Prisoners								
	Below 1 Month	1 Month to 3 Month	3 Month to 6 Month	6 Month to 1 Year	1 Year to 2 Years	2 Years to 5 Years	5 Years to 10 Years	Above 10 Years	Transport for Life Sentence	Death Sentence
1	2	3	4	5	6	7	8	9	10	11
1960	--	8	12	20	10	8	10	5	55	--
1965	--	6	16	24	15	10	18	4	57	--
1970	--	5	14	18	5	7	9	2	30	--
1975	--	18	20	12	16	12	15	4	43	--
1980	--	--	1	10	9	24	23	2	60	--
1985	--	12	18	10	10	20	12	6	26	--
1986	--	8	12	10	5	10	7	2	59	--
1987	--	6	14	18	12	16	6	4	34	--
1988	--	4	10	15	8	7	10	18	40	--
1989	--	6	12	16	18	14	20	14	46	--

Source :- Superintendent, Borstal Institute, Narsimhapur

Table No. 75
Number of Prisoners

Year	Prisoners at the beginning of the Year			Received during the Year			Total			Discharged from All Causes			Remaining at the end of the Year			Total Daily Average		
	Male	Female	Total	Male	Female	Total	Male	Female	Total	Male	Female	Total	Male	Female	Total	Male	Female	Total
1960	275	--	275	128	--	128	403	--	403	103	--	103	300	--	300	295.89	--	295.89
1965	325	--	325	150	--	150	475	--	475	125	--	125	350	--	350	345.20	--	345.20
1970	270	--	270	90	--	90	360	--	360	100	--	100	260	--	260	256.45	--	256.45
1975	300	--	300	140	--	140	440	--	440	120	--	120	320	--	320	315.61	--	315.61
1980	162	--	162	129	--	129	291	--	291	150	--	150	141	--	141	151.15	--	151.15
1985	199	--	199	114	--	114	313	--	313	124	--	124	189	--	189	189.64	--	189.64
1985	189	--	189	113	--	113	302	--	302	111	--	111	191	--	191	197.51	--	197.51
1987	191	--	191	110	--	110	301	--	301	209	--	209	92	--	92	125.56	--	125.56
1988	92	--	92	112	--	112	204	--	204	92	--	92	112	--	112	103.41	--	103.41
1989	112	--	112	146	--	146	258	--	258	126	--	126	132	--	132	120.74	--	120.74

Source :- Superintendent, Borstal Institute, Narsimhapur

Table No. 76
Home Guards Trained

Year	Number of Home Guards Trained	Number of Camps
1960	96	4
1966 to 1970	78	3
1971 to 1975	185	6
1976	--	--
1977	--	--
1978	50	2
1979	50	2
1980	25	1
1985	28	2
1986	22	2
1987	21	1
1988	23	1
1989	142	3

Source :- District Commandant, Home Guards, N. inghpur

Table No. 77
Municipality-wise Population

S. No.	Municipalities	1971	1981	1991
1	Narsimhapur	22,552	34,266	41,032
2.	Kareli	12,350	16,131	18,791
3.	Gadarwara	18,676	23,727	29,529
4.	Gotegaon (Chhota Chindwara)	10,746	14,203	19,078

Source :- 1. Census of India, 1971, 1981
2. District Primary Census Abstract, 1991

Table No. 78
Income and Expenditure of Narsimhapur Municipality

(In lakh Rs.)

Year	Total		Expenditure under Major Heads					
	Income	Expenditure	Public Health	Public Works	Street Lighting	Education	Water Supply	Road
1	2	3	4	5	6	7	8	9
1970-71	3.08	3.03	-	-	-	-	-	-
1975-76	9.84	9.32	4.03	0.31	0.38	0.21	0.22	0.43
1980-81	17.26	17.41	4.69	0.68	0.63	0.31	4.76	1.39
1985-86	23.78	N.A.	7.77	3.20	1.70	0.79	2.80	0.46
1986-87	18.41	21.44	10.53	1.13	1.43	0.21	1.52	1.76
1987-88	27.35	24.28	10.58	1.27	1.78	0.41	3.56	0.62
1988-89	36.59	39.24	23.74	2.36	2.15	0.55	4.57	2.24
1989-90	52.25	51.93	14.00	5.94	3.75	0.52	4.63	5.59

Source :- Chief Municipal Officer, Narsimhapur

Table No. 79
Income and Expenditure of Kareli Municipality

(In lakh Rs.)

Year	Total		Expenditure under Major Heads					
	Income	Expenditure	Public Health	Public Works	Street Lighting	Education	Water Supply	Road
1	2	3	4	5	6	7	8	9
1970-71	1.50	1.61	0.40	0.04	0.23	0.01	0.22	0.13
1975-76	2.80	3.42	1.14	0.09	0.29	0.14	0.14	0.13
1980-81	8.82	8.92	1.59	0.34	0.39	0.12	0.87	0.94
1985-86	15.50	13.82	1.65	2.13	1.40	0.37	1.07	1.45
1986-87	13.88	16.20	1.08	0.72	1.08	0.61	1.74	2.19
1987-88	18.12	19.61	4.57	1.31	1.15	0.72	2.68	2.44
1988-89	23.15	21.44	6.71	0.73	1.39	0.96	2.86	0.35
1989-90	26.11	27.00	7.41	1.02	1.27	0.90	3.02	2.09
1990-91	31.68	25.63	7.69	0.76	1.14	1.12	3.17	1.64
1991-92	43.71	37.18	11.28	8.31	1.44	1.00	2.92	7.59
1992-93	40.17	40.59	9.67	5.31	2.38	1.42	4.10	6.31

Source :- Chief Municipal Officer, Kareli

Table No. 80
Income and Expenditure of Gadarwara Municipality

(In lakh Rs.)

Year	Total		Expenditure under Major Heads					
	Income	Expenditure	Public Health	Public Works	Veterinary	Street Lighting	Education	Water Supply
1	2	3	4	5	6	7	8	9
1970-71	4.32	3.54	1.73	0.07	0.02	0.07	0.07	0.18
1975-76	16.61	14.50	3.93	5.33	0.09	0.68	0.51	1.39
1980-81	24.89	22.98	5.62	7.00	0.11	0.75	0.17	2.10
1985-86	49.37	46.01	5.83	23.80	0.18	2.29	0.31	5.83
1986-87	85.79	78.95	12.32	47.81	0.22	1.20	0.09	1.74
1987-88	75.60	72.83	14.28	40.50	0.19	1.95	0.09	1.90

Source :- Chief Municipal Officer, Gadarwara

Table No. 81
Income and Expenditure of Gotegaon Municipality

(In lakhs Rs.)

Year	Total		Expenditure under Major Heads				
	Income	Expenditure	Public Health	Public Works	Street Lighting	Education	Water Supply
1	2	3	4	5	6	7	8
1970-71	1.07	1.68	0.45	0.13	0.02	0.30	-
1975-76	2.61	2.89	0.87	-	0.08	0.51	0.04
1980-81	5.81	7.44	1.91	-	0.39	0.98	0.33
1985-86	18.08	16.76	7.57	0.31	0.59	1.70	4.43
1986-87	16.66	19.90	0.45	3.39	0.80	2.02	4.55
1987-88	20.25	20.36	13.89	0.80	0.50	2.22	4.77
1988-89	22.11	20.86	5.54	1.13	1.13	3.31	3.08
1989-90	26.05	22.70	7.01	7.01	0.69	2.70	0.75
1990-91	21.95	21.85	5.03	2.99	0.88	2.89	0.81
1991-92	31.61	29.55	4.71	7.48	0.74	2.90	1.98
1992-93	28.97	27.60	4.61	6.69	0.97	3.28	2.59

Source :- Chief Municipal Officer, Gotegaon

Table No. 82
Income and Expenditure of Janapad Panchayats

(In Lakh Rs.)

Year	Income					
	Narsim-hapur	Gotegaon	Kareli	Chichli	Chawar-patha	Saikheda
1	2	3	4	5	6	7
1980-81	4.74	0.13	4.05	2.42	2.39	4.74
1985-86	9.90	1.13	4.37	1.23	5.19	4.73
1986-87	10.50	1.06	12.12	1.79	5.81	7.93
1987-88	9.09	3.04	10.68	1.17	7.46	4.52
1988-89	10.08	2.49	8.19	1.63	2.98	4.82
1989-90	6.48	2.47	10.81	1.80	7.20	7.04

(Contd.)

Year	Expenditure					
	Narsim-hapur	Gotegaon	Kareli	Chichli	Chawar-patha	Saikheda
1	8	9	10	11	12	13
1980-81	4.50	1.73	4.00	2.42	2.06	0.45
1985-86	7.31	1.32	4.36	1.13	5.35	4.63
1986-87	10.68	0.85	12.19	2.14	4.84	7.85
1987-88	10.98	2.96	11.13	1.30	5.11	4.45
1988-89	6.86	2.35	8.61	1.63	6.94	4.76
1989-90	7.77	1.87	9.85	1.70	6.32	6.92

Source :- Deputy Director, Panchayats and Social Welfare, Narsimhapur

Table No. 83
Income and Expenditure of Gram Panchayats

(In lakh Rs.)

Year	Income		Expenditure	
	Narsimhapur	Kareli	Narsimhapur	Kareli
1970-71	1.92	0.65	1.49	0.63
1975-76	1.24	0.99	0.77	0.60
1980-81	2.65	4.41	2.22	2.98
1985-86	1.57	3.30	1.44	3.10
1986-87	0.06	4.20	0.57	4.05
1987-88	0.65	6.40	0.58	6.35
1988-89	0.79	10.20	0.92	10.10
1989-90	4.11	25.61	3.66	25.40

Source :- Deputy Director, Panchayats and Social Welfare, Narsimhapur

Tabal No. 84
Number of Educational Institutions upto Higher Secondary Level

Year	Primary	Middle	Higher Secondary
1980-81	640	130	42
1985-86	615	142	48
1986-87	621	142	48
1987-88	648	144	49
1988-89	648	144	49
1989-90	673	148	52
1990-91	678	155	57

Source :- Zila Sankhyiki Pustika, 1985,1986 and 1991

Table No. 85
Number of Students up to Higher Secondary Level

Year	Primary		Middle		Higher Secondary	
	Boys	Girls	Boys	Girls	Boys	Girls
1980-81	30,313	21,071	15,617	9,665	12,522	3,043
1985-86	46,588	38,208	18,689	12,416	14,442	3,975
1986-87	49,650	39,348	19,083	12,602	16,618	1,162
1987-88	52,596	40,468	20,051	12,076	16,506	4,553
1988-89	52,565	43,232	21,047	12,956	17,284	4,980
1989-90	52,670	43,400	20,382	12,971	16,705	4,672
1990-91	61,317	47,260	20,680	12,357	11,122	3,014

Source :- Zila Sankhyiki Pustika, 1985, 1986 and 1991

Tabal No. 86
Number of Teachers upto Higher Secondary Level

Year	Primary	Middle	Higher Secondary
1980-81	1,529	750	646
1985-86	1,803	803	736
1986-87	1,886	845	710
1987-88	1,850	881	769
1988-89	1,888	888	771
1989-90	1,865	890	780
1990-91	1,842	881	771

Source :- Zila Sankhyiki Pustika, 1985,1986 and 1991

Table No. 87
Number of Scheduled Caste & Scheduled Tribe Students

Year	Primary		Middle		Higher Secondary	
	Boys	Girls	Boys	Girls	Boys	Girls
1980-81	8,015	8,491	2,952	914	1,429	560
1985-86	12,946	8,758	4,950	1,627	2,482	817
1986-87	14,303	10,336	5,036	1,844	2,442	776
1987-88	14,271	10,387	5,270	2,070	2,532	971
1988-89	16,539	11,674	5,522	2,321	2,666	1,078
1989-90	16,474	11,332	5,217	1,629	3,629	1,660
1990-91	18,230	12,569	5,164	2,022	1,970	639

Source :- Zila Sankhyiki Pustika, 1985, 1986 and 1991

Table No. 88
Professional and Other Institutions

Year	Number of Institutions	Number of Teachers	Number of Students
1980-81	16	25	175
1985-86	24	25	500
1986-87	42	25	507
1987-88	42	25	490
1988-89	42	25	502
1989-90	42	25	500
1990-91	42	41	370

Source :- Zila Sankhyiki Pustika, 1985, 1986 and 1991

Table No. 89
Number of Schools by Type of Management

Year	Category	Government		Local Bodies		Private or Other Organisations		Tribal Welfare	
		Boys	Girls	Boys	Girls	Boys	Girls	Boys	Girls
1	2	3	4	5	6	7	8	9	10
1975-76	1. Pre-Primary	-	-	-	11	-	4	-	-
	2. Primary/Junior	249	12	274	19	-	2	-	-
	3. Middle/Senior Higher Secondary	56	14	50	1	-	-	-	-
	4. Higher Secondary	29	5	-	1	7	-	-	-
1988-89	1. Pre-Primary	-	-	-	11	-	4	-	-
	2. Primary/Junior	338	-	274	20	-	2	-	-
	3. Middle/Senior High School	76	14	50	1	-	-	-	-
	4. Higher Secondary or M.P.H.S.S.	36	16	-	1	5	-	-	-
1989-90	1. Pre-Primary	-	-	-	11	-	4	-	-
	2. Primary/Junior High School	361	16	274	20	-	2	-	-
	4. Higher Secondary or M.P.H.S.S.	79	16	52	1	-	-	-	-
		38	8	-	1	5	-	-	-

Source :- District Education Officer, Narsimhapur

Table No. 90
Statement of Collegiate Education

Year	Number of Colleges	Number of Teachers	Number of Students	
			Boys	Girls
1980-81	5	81	1,497	444
1985-86	6	117	2,439	885
1986-87	6	161	2,720	992
1987-88	6	109	1,889	713
1988-89	6	109	1,789	626
1989-90	6	119	1,736	662
1990-91	6	126	1,933	744

Source :- Zila Sankhyiki Pustika 1985, 1986 and 1991

Table No. 91
List of Government Colleges at Narsimhapur District
(As on 1-7-1993)

S. No.	Name of the College	Faculties
1.	Government Post Graduate Boys College, Narsimhapur	Arts, Commerce, Science and Law
2.	Government Post Graduate College, Gadarwara	Arts, Commerce and Science
3.	Government Girls College, Narsimhapur	Arts, Home Science
4.	Government College, Gotegaon	Arts, Commerce

Table No. 92
Vital Statistics

Year	Live Births (In 000)	Birth rate per thousand Population	Deaths (In 000)	Death rate per thousand Population	Total Still Births	Infant Mortality (per 1000 total Births)	Maternal Mortality (per 1000 live Births)
1970	16,968	-	8,086	-	-	-	161.72
1975	21,526	-	9,371	-	-	-	155.90
1980	18,319	29.29	7,528	12.04	98	0.16	114.51
1985	20,264	28.72	7,015	9.94	53	0.15	85.77
1986	19,218	26.68	7,275	10.10	73	1.25	87.00
1987	21,363	29.05	6,682	9.09	102	0.70	81.59
1988	20,404	27.18	8,035	10.70	103	0.64	96.89
1989	19,835	25.88	7,108	9.27	96	0.35	79.81
1990	20,339	25.99	6,859	8.77	114	0.54	72.52
1991	19,332	24.20	7,174	8.98	63	0.36	74.75
1992	20,728	-	7,056	-	82	0.96	68.55

Source :- District Statistical Officer, Narsinghpur

Table No. 93
Mortality and Its Causes

Year	Small-pox	Cholera	Fever	Dysentery Diarhoea	T.B.	Injuries & Suicides	All other Causes
1970	01	-	6,948	259	-	93	785
1975	-	-	5,997	342	-	132	2,900
1980	27	-	3,505	199	-	168	3,629
1985	-	04	3,100	33	89	204	3,585
1986	-	-	3,284	259	138	247	3,347
1987	-	-	3,901	134	173	294	2,180
1988	-	-	4,913	180	131	246	2,565
1989	-	-	3,843	121	131	236	2,777
1990	-	-	3,679	127	135	262	2,656
1991	-	-	3,696	189	146	266	2,877
1992	-	-	3,955	138	148	243	2,572

Source :- District Statistical Officer, Narsinghpur

Table No. 94
Number of Vaccinations

Year	Polio	Measles	Direct Vaccinated
1986-87	2,805	520	N.A.
1987-88	4,889	969	11,797
1988-89	6,435	1,257	17,666
1990-91	5,425	842	26,829

Note :- Information (record) for other years are not available

Source :- Chief Medical & Health Officer, Narsinghpur

Table No. 95
Number of Patients Treated at PHC's

Year	Name of PHC					
	Dhamna	Kareli	Chawar-patha	Salecha-uka	Gotegaon	Saimkheda
1984-85	35,548	33,987	14,166	11,715	59,710	26,236
1985-86	18,230	42,557	16,458	14,581	62,867	24,528
1986-87	17,679	49,144	16,918	19,462	63,982	28,870
1987-88	16,748	44,938	16,655	32,497	56,429	22,964
1988-89	12,362	23,355	13,221	19,438	50,388	17,323

Source :- Chief Medical and Health Officer, Narsinghpur

Table No. 96
Indoor and Outdoor Patients Treated
(As on 31st March 1993)

No.	Name of Institution	Indoor Patients Treated	Outdoor Patients Treated	Number of Beds
1.	District Hospital, Narsimhapur	14,661	1,65,530	187
2.	Police Hospital, Narsimhapur	101	2,895	12
3.	Civil Hospital, Gadarwara	5,109	70,684	35
4.	PHC, Dhamna	75	12,287	6
5.	Civil Dispensary, Darpa	-	7,510	-
6.	PHC Kareli	469	23,086	17
7.	Civil Dispensary Kerpani	-	7,483	-
8.	Civil Dispensary Barman	80	18,079	4
9.	PHC Pawerpatha	155	13,066	6
10.	Mini PHC Dobhi	-	4,983	-
11.	Mini PHC Bhama	-	4,259	-
12.	Civil Dispensary, Tendukheda	147	23,543	2
13.	Civil Dispensary, Bohani	-	25,477	-
14.	PHC Talechauka	271	15,167	6
15.	Civil Dispensary, Shahpur	-	7,645	-
16.	Civil Dispensary, Chonchli	-	7,615	-
17.	PHC Sainkheda	427	16,896	6
18.	Civil Dispensary, Barahbada	-	6,623	-
19.	Civil Dispensary, Palohabada	-	4,748	-
20.	PHC Gotegaon	1,446	48,862	10
21.	Civil Dispensary, Srinagar	-	16,817	-
22.	Civil Dispensary, Barhata	129	22,424	4
23.	Civil Dispensary, Karkawel	-	9,910	-
24.	New PHC Galri (Sept. 89 to Dec. 89)	-	1,007	-

Source :- Chief Medical and Health Officer, Narsinghpur

Table No. 97
Progress of Family, Welfare Programme in Narasimhapur District

Year	Achieyements		No. of C.C. Users	Conventional Contraceptives (Condomns) distributed
	Sterlisation	IUD		
1980-81	2,590	268	849	61,128
1985-86	4,901	2,348	4,040	2,89,704
1986-87	5,245	2,755	4,049	2,91,520
1987-88	6,068	3,592	4,589	3,30,413
1988-89	3,917	4,140	12,936	9,31,386
1989-90	4,196	4,366	12,429	8,94,896

Source :- Chief Medical and Health Officer, Narsinghpur

Table No. 98
Malaria Surveillance Operations

Year	No. of Fever cases detected	No. of cases in which blood smears collected	Result (cases found positive)	No. of Villages in which DDT Spray was done
1	2	3	4	5
Active Surveillance				
1980-81	56,870	54,670	953	
1985-86	42,101	41,651	159	
1986-87	52,459	49,859	115	
1987-88	66,749	63,343	308	
1988-89	69,922	67,922	50	
1989-90	70,282	65,687	168	Regular Spray not done
1990-91	75,937	73,638	117	62
1991-92	69,767	66,027	62	45
Passive Surveillance				
1980-81	35,375	31,949	569	
1985-86	23,871	22,871	221	

(Contd.)

1	2	3	4	5
1986-87	40,274	36,192	306	
1987-88	49,225	34,025	356	
1988-89	49,045	31,299	99	
1989-90	50,753	34,710	241	
1990-91	29,774	27,031	254	
1991-92	31,937	29,034	99	

Source :- District Malaria Officer, Narsinghpur

Table No. 99
Madhya Pradesh Shops and Establishments Act, 1958

S. No.	Name of Town	Date of Application
1.	Narsimhapur	1.1.1959
2.	Kareli	31.12.1987
3.	Gotegaon	31.12.1987
4.	Gadarwara	N.A.

Source :- Assistant Labour Commissioner, Jabalpur Division, Jabalpur

Table No. 100
Number of Shops and Establishments

Year	Number of Shops and Establishments	Number of Workers Covered
1980	1,097	577
1981	1,145	572
1982	1,223	610
1983	1,187	611
1984	1,130	617
1985	1,183	629
1986	1,325	668
1987	1,368	690
1988	2,012	1,107

Source :- Assistant Labour Commissioner, Jabalpur Division, Jabalpur

Table No. 101
Working of the M.P. Shops and Establishments Act, 1958

Year	Inspections		Number of Cases				
	No. of Inspections	Prosecutions	Convicted	Acquitted	Compromised	Withdrawn	Discharged
1980	244	24	30	-	-	-	-
1981	341	24	-	-	-	-	-
1982	257	7	4	-	-	-	-
1983	138	-	-	-	-	-	-
1984	563	69	37	-	-	-	-
1985	935	109	71	-	-	-	-
1986	812	70	64	-	-	-	-
1987	792	183	105	-	-	-	-
1988	1,047	23	-	-	-	-	-

Source :- Assistant Labour Commissioner, Jabalpur Division, Jabalpur

Table No. 102
Number of Liquor Shops

Year	No. of Shops	
	Country Liquor	Foreign Liquor
1980	17	4
1985	27	5
1986	27	5
1987	31	7
1988	31	8
1989	31	8
1990	31	8

Source :- District Excise Officer, Narsimhapur

Table No. 103
Reduction in Strength of Country Liquor

Year	Strength (Unit)	
1980	25 Under Proof	50 Under Proof
1985	"	"
1986	"	"
1987	"	"
1988	"	"
1989	"	"
1990	"	"

Source :- District Excise Officer, Narsimhapur

Table No. 104
Number of Classified Off ences of Liquor

Year	Smuggling of Liquor	Illicit Distillation of Liquor	Other Offences
1985	-	451	132
1986	-	339	99
1987	-	430	135
1988	-	453	194
1989	-	506	180
1990	-	675	246

Source :- District Excise Officer, Narsimhapur

Table No. 105
Number of Hemp Drug and Opium Offences

Year	Hemp Drug			Opium			
	Illicit Cultivation of Ganja and Sline	Other Offences	Total	Smuggling of Opium	Other Offences	Offences Relating to Madak and Sline	Total Offences
1985	2	1	3	-	-	-	6
1986	3	-	3	-	-	-	6
1987	1	4	5	1	-	-	11
1988	5	4	9	3	-	1	22
1989	5	4	9	3	-	1	22
1990	3	2	5	6	1	1	18

Source :- District Excise Officer, Narsimhapur

Table No. 106
Position of Prosecution for Excise Offences

Year	No. of Persons			Fines Imposed (In Rs.)	Rewards Paid to Informers, Capters etc. (In Rs.)
	Prosecuted	Convicted	Imprisoned		
1985	451	100	-	1,000	Nil
1986	339	100	-	1,000	"
1987	430	120	-	1,200	"
1988	453	312	10	5,000	"
1989	506	410	15	10,000	"
1990	657	612	10	10,000	"

Source :- District Excise Officer, Narsimhapur

Table No. 107
Number of Scheduled Castes and Scheduled Tribes helped by Employment Exchange

Year	Scheduled Castes		Scheduled Tribes	
	Registered	Provided Employment	Registered	Provided Employment
1980	522	50	189	24
1981	545	25	110	18
1982	690	70	190	36
1983	703	41	195	26
1984	689	57	328	44
1985	861	79	229	36
1986	645	18	192	8
1987	766	31	232	6
1988	613	9	110	3

Source :- District Employment Officer, Narsimhapur

Table No. 108
Elections in Hoshangabad* Lok Sabha Constituency, 1971-1989

Year of Election	Total Number of	
	Voters	Valid Votes Polled
1971	4,79,080	1,97,631
1977	5,61,979	3,09,021
1980	6,25,301	3,29,164
1984	6,98,049	4,23,701
1989	9,16,182	5,25,473

Source :- Lok Sabha Election Report of the respective years

* Narsimhapur District is included in this Constituency

Table No. 109
Vidhan Sabha Elections in Narsimhapur District, 1972-1990

Year of Election	Total No. of (a) Voters (b) Valid Votes Polled	Name and Class of Constituency			
		Gadarwara	Bohni	Narsimhapur	Gotegaon (SC)
1972	(a)	60,289	60,102	64,314	60,484
	(b)	32,080	32,043	40,296	40,059
1977	(a)	64,085	62,992	70,485	66,015
	(b)	38,460	38,773	44,949	36,434
1980	(a)	72,742	70,763	81,068	75,219
	(b)	38,493	35,785	48,555	39,561
1985	(a)	84,753	81,096	93, 989	57,293
	(b)	48,998	43,788	47,049	49,284
1990	(a)	1,08,121	1,03,594	1,20,901	1,12,309
	(b)	58,286	53,062	69,532	61,581

Source :- Vidhan Sabha Election Report of the respective years

Table No. 110
Vates Polled by Political Parties in Hoshangabad Lok Sabha Constituency

Year of Election	Total No. of Valid Votes Polled by					
	Cong. (I)	Cong. (J)	B.L.D.	B.J.P	Janta (S)	Janta
1971	-	1,27,606	-	-	-	-
1977	1,00,425	-	2,09,596	-	-	-
1980	1,62,282	-	-	-	25,713	1,01,965
1984	2,38,358	-	-	1,67,779	-	6,003
1989	2,10,173	-	-	2,78,402	-	-

Source : Lok Sabha Election Report of the respective years

Table No. 111
Votes Polled by Political Parties in Vidhan Sabha Election, 1972

Name and Class of Constituency	Total No. of Valid Votes Polled by	
	Cong. (I)	B.J.S.
1. Gadarwara	14,394	12,272
2. Bohni	16,755	10,028
3. Narsimhapur	21,049	13,590
4. Gotegaon	13,996	-

Source : Vidhan Sabha Election Report, 1972

Table No. 112
Votes Polled by Political Parties in Vidhan Sabha Election, 1977

Name and Class of Constituency	Total No. of Valid Votes Polled by	
	Cong. (I)	Janta Party
1. Gadarwara	13,304	19,256
2. Bohni	12,594	11,124
3. Narsimhapur	17,502	21,036
4. Gotegaon (SC)	13,574	15,638

Source : Vidhan Sabha Election Report, 1977

Table No. 113
Votes Polled by Political Parties in Vidhan Sabha Election, 1980

Name and Class of Constituency	Total No. of Valid Votes Polled by				
	Cong. (I)	B.J.P.	J. (JP)	J. (SC)	C.P.I.
1. Gadarwara	17,175	18,972	1,344	1,002	-
2. Bohani	18,187	10,556	-	1,808	3,142
3. Narsimhapur	24,073	12,779	296	9,470	-
4. Gotegaon (SC)	20,213	14,786	523	1,410	

Source : Vidhan Sabha Election Report, 1980

Table No. 114
Votes Polled by Political Parties in Vidhan Sabha Election, 1985

Name and Class of Constituency	Total No. of Valid Votes Polled by			
	Cong. (I)	B.J.P.	Janta	C.P.I.
1. Gadarwara	22,026	23,409	1,308	-
2. Bohani	22,211	16,238	3,771	-
3. Narsimhapur	25,619	17,079	-	2,624
4. Gotegaon (SC)	25,163	22,413	-	

Source : Vidhan Sabha Election Report, 1985

Table No. 115
Votes Polled by Political Parties in Vidhan Sabha Election, 1990

Name and Class of Constituency	Total No. of Valid Voters Polled by						
	Cong. (I)	B.J.P.	J. (JP)	D.D.	C.P.I.	J.D.	B.S.P.
1. Gadarwara	20,078	22,782	3,146	554	-	-	-
2. Bohani	17,574	24,899	165	-	2.765	4,076	-
3. Narsimhapur	25,162	34,096	-	-	-	-	1,031
4. Gotegaon (SC)	25,514	31,112	60	-	-	-	776

Source : Vidhan Sabha Election Report, 1990

Table No. 116
List of Newspapers (1990)

Name of Newspaper	Language	Place of Publication
Dailies		
Nil		
Weeklies		
1. Muktibodh	Hindi	Kareli
2. Narsimhabhumi	Hindi	Narsimhapur
3. Narsimhapur Times	Hindi	Narsimhapur
4. Barha	Hindi	Gadarwara
5. Deshbhakti Desh Sewa	Hindi	Gadarwara
6. Brusli Times	Hindi	Gadarwara
Monthly		
1. Sehasrabhahu Jyoti	Hindi	Narsimhapur

Source : Assistant Public Relations Officer, Narsimhapur

Paramhansi Ganga Mandir, Zoteshwar, Gotegaon

Statue of Andhkasurbadh (11th Century A.D.) Narsimhapur

Statue of Parbati (11th Century A.D.) Narsimhapur



Gate of Shiv Mandir (11th Century A.D.) Narsimhapur



Siddheshwar Temple, Gotegaon



Jyoteshwar Temple, Gotegaon

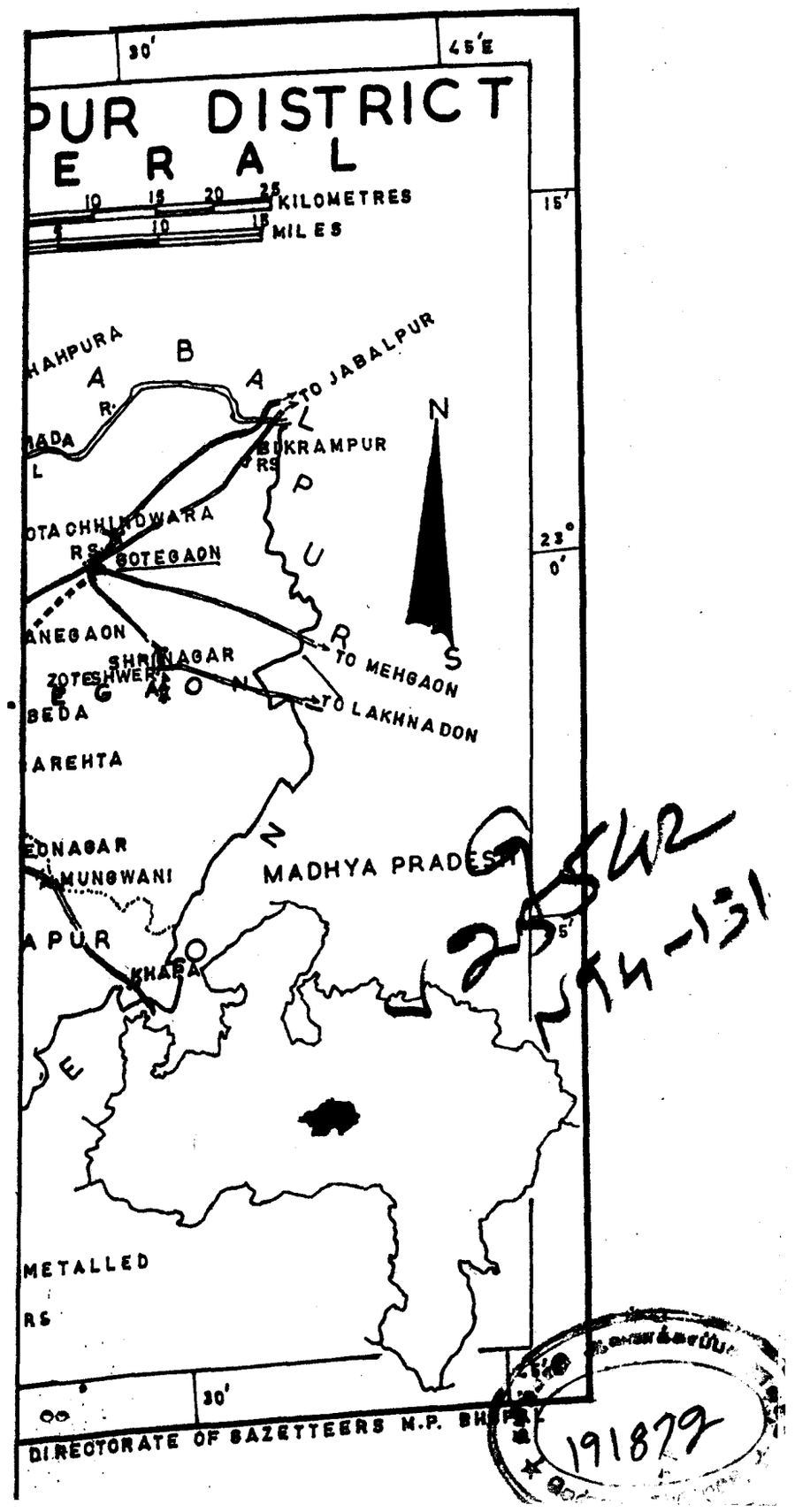

தமிழ்நாடு ஆவணக்காப்பக நூலகம்,
எழும்பூர், சென்னை-600 008.

தவணைத்தாள்.

சே எண் : 191872 ப. எண் :

வழங்கிய நாள். (1)	திரும்பிய நாள். (2)	வழங்கிய நாள். (1)	திரும்பிய நாள். (2)

S.F. 259A-6—1,00,000—30-1-84.